JOBNAME: No Job Name PAGE: 1 SESS: 2 OUTPUT: Wed Jun 17 11:46:13 1992 / node2/ F main F / 90dec/ ch1/ 5/ cvrtpsp

U.S. Department of Commerce
Economics and Statistics Administration
BUREAU OF THE CENSUS

1990 CH-1-5

CENSUS '90

1990 Census of Housing

General Housing Characteristics

Arkansas

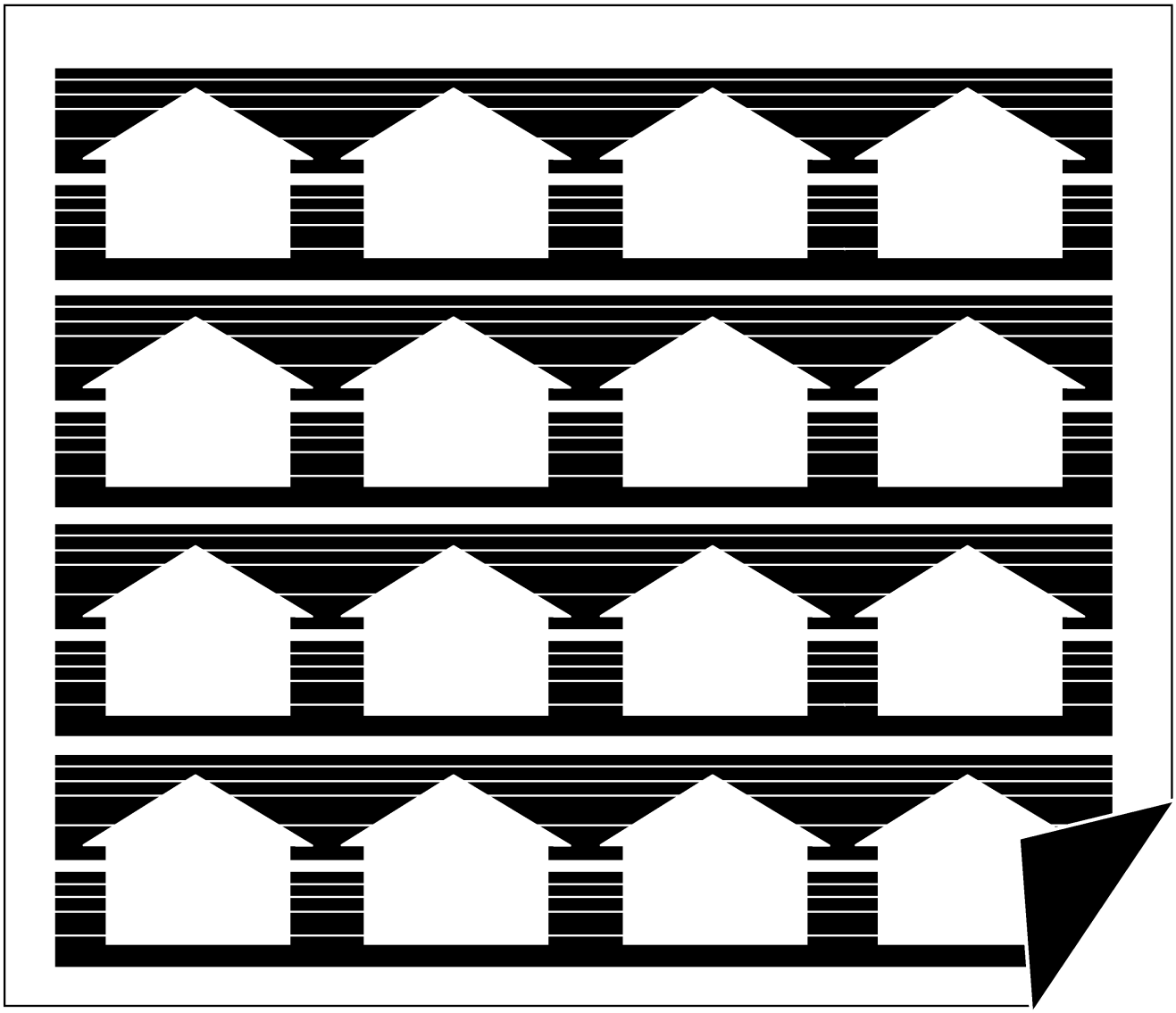

ACKNOWLEDGMENTS

The Decennial Planning Division, **Susan M. Miskura,** Chief, coordinated and directed all census operations. **Patricia A. Berman,** Assistant Division Chief for Content and Data Products, directed the development and implementation of the 1990 Census Tabulation and Publication Program. Other assistant division chiefs were **Robert R. Bair, Rachel F. Brown, James L. Dinwiddie, Allan A. Stephenson,** and **Edwin B. Wagner, Jr.** The following branch chiefs made significant contributions: **Cheryl R. Landman, Adolfo L. Paez, A. Edward Pike,** and **William A. Starr.** Other important contributors were **Linda S. Brudvig, Cindy S. Easton, Avis L. Foote, Carolyn R. Hay, Douglas M. Lee, Gloria J. Porter,** and **A. Nishea Quash.**

The Decennial Operations Division, **Arnold A. Jackson,** Chief, was responsible for processing and tabulating census data. Assistant division chiefs were: **Donald R. Dalzell, Kenneth A. Riccini, Billy E. Stark,** and **James E. Steed.** Processing offices were managed by **Alfred Cruz, Jr., Earle B. Knapp, Jr., Judith N. Petty, Mark M. Taylor, Russell L. Valentine, Jr., Carol A. Van Horn,** and **C. Kemble Worley.** The following branch chiefs made significant contributions: **Jonathan G. Ankers, Sharron S. Baucom, Catharine W. Burt, Vickie L. Cotton, Robert J. Hemmig, George H. McLaughlin, Carol M. Miller, Lorraine D. Neece, Peggy S. Payne, William L. Peil, Cotty A. Smith, Dennis W. Stoudt,** and **Richard R. Warren.** Other important contributors were **Eleanor I. Banks, Miriam R. Barton, Danny L. Burkhead, J. Kenneth Butler, Jr., Albert A. Csellar, Donald H. Danbury, Judith A. Dawson, Donald R. Dwyer, Beverly B. Fransen, Katherine H. Gilbert, Lynn A. Hollabaugh, Ellen B. Katzoff, Randy M. Klear, Norman W. Larsen, Peter J. Long, Sue Love, Patricia O. Madson, Mark J. Matsko, John R. Murphy, Dan E. Philipp, Eugene M. Rashlich, Willie T. Robertson, Barbara A. Rosen, Sharon A. Schoch, Imelda B. Severdia, Diane J. Simmons, Emmett F. Spiers, Johanne M. Stovall, M. Lisa Sylla,** and **Jess D. Thompson.**

The Housing and Household Economic Statistics Division, **Daniel H. Weinberg,** Chief, developed the questionnaire content, designed the data tabulations, and reviewed the data for the economic and housing characteristics. **Gordon W. Green, Jr.,** Assistant Division Chief for Economic Characteristics, and **Leonard J. Norry,** Assistant Division Chief for Housing Characteristics, directed the development of this work. The following branch chiefs made significant contributions: **William A. Downs, Peter J. Fronczek, Patricia A. Johnson, Enrique J. Lamas, Charles T. Nelson,** and **Thomas S. Scopp.** Other important contributors were **Eleanor F. Baugher, Jeanne C. Benetti, Robert L. Bennefield, Robert W. Bonnette, William S. Chapin, Higinio Feliciano, Timothy S. Grall, Cynthia J. Harpine, Selwyn Jones, Mary C. Kirk, Richard G. Kreinsen, Gordon H. Lester, Mark S. Littman, Wilfred T. Masumura, John M. McNeil, Diane C. Murphy, George F. Patterson, Thomas J. Palumbo, Kirby G. Posey, John Priebe, Anne D. Smoler,** and **Carmina F. Young.**

The Population Division, **Paula J. Schneider,** Chief, developed the questionnaire content, designed the data tabulations, and reviewed the data for the demographic and social characteristics of the population. **Philip N. Fulton,** Assistant Division Chief for Census Programs, directed the development of this work. Other assistant division chiefs were **Nampeo R. McKenney** and **Arthur J. Norton.** The following branch and staff chiefs made significant contributions: **Jorge H. del Pinal, Campbell J. Gibson, Roderick J. Harrison, Donald J. Hernandez, Jane H. Ingold, Martin T. O'Connell, Marie Pees, J. Gregory Robinson, Phillip A. Salopek, Paul M. Siegel, Robert C. Speaker, Gregory K. Spencer,** and **Cynthia M. Taeuber.** Other important contributors were **Celia G. Boertlein, Rosalind R. Bruno, Janice A. Costanzo, Rosemarie C. Cowan, Arthur R. Cresce, Larry G. Curran, Carmen DeNavas, Robert O. Grymes, Kristin A. Hansen, Mary C. Hawkins, Rodger V. Johnson, Michael J. Levin, Edna L. Paisano, Sherry B. Pollock, Stanley J. Rolark, A. Dianne Schmidley, Denise I. Smith,** and **Nancy L. Sweet.**

The Data User Services Division, **Gerard C. Iannelli,** then Chief, directed the development of data product dissemination and information to increase awareness, understanding, and use of census data. **Marie G. Argana,** Assistant Chief for Data User Services, directed preparation of electronic data products and their dissemination. **Alfonso E. Mirabal,** Assistant Chief for Group Information and Advisory Services, directed activities related to the National Services Program, State Data Centers, and preparation of training materials. The following branch chiefs made significant contributions: **Deborah D. Barrett, Frederick G. Bohme, Larry W. Carbaugh, James P. Curry, Samuel H. Johnson, John C. Kavaliunas,** and **Forrest B. Williams.** Other important contributors were **Molly Abramowitz, Celestin J. Aguigui, Barbara J. Aldrich, Delores A. Baldwin, Albert R. Barros, Geneva A. Burns, Carmen D. Campbell, James R. Clark, Virginia L. Collins, George H. Dailey, Jr., Barbara L. Hatchl, Theresa C. Johnson, Paul T. Manka, John D. McCall, Jo Ann Norris, David M. Pemberton, Sarabeth Rodriguez, Charles J. Wade, Joyce J. Ware,** and **Gary M. Young.**

The Geography Division, **Robert W. Marx,** Chief, directed and coordinated the census mapping and geographic activities. **Jack R. George,** Assistant Division Chief for Geoprocessing, directed the planning and development of the TIGER System and related software. **Robert A. LaMacchia,** Assistant Division Chief for Planning, directed the planning and implementation of processes for defining 1990 census geographic areas. **Silla G. Tomasi,** Assistant Division Chief for Operations, managed the planning and implementation of 1990 census mapping applications using the TIGER System. The following branch chiefs made significant contributions: **Frederick R. Broome, Charles E. Dingman, Linda M. Franz, David E. Galdi, Dan N. Harding, Donald I. Hirschfeld, David B. Meixler, Peter Rosenson, Joel Sobel, Brian Swanhart,** and **Richard Trois.** Other important contributors were **Gerard Boudriault, Desmond J. Carron, Anthony W. Costanzo, Paul W. Daisey, Beverly A. Davis, Carl S. Hantman, Christine J. Kinnear, Terence D. McDowell, Linda M. Pike, Rose J. A. Quarato, Lourdes Ramirez, Gavin H. Shaw, Daniel L. Sweeney, Timothy F. Trainor, Phyllis S. Willette,** and **Walter E. Yergen.**

The Statistical Support Division, **John H. Thompson,** Chief, directed the application of mathematical statistical techniques in the design and conduct of the census. **John S. Linebarger,** Assistant Division Chief for Quality Assurance, directed the development and implementation of operational and software quality assurance. **Henry F. Woltman,** Assistant Division Chief for Census Design, directed the development and implementation of sample design, disclosure avoidance, weighting, and variance estimation. **Howard Hogan** and **David V. Bateman** were contributing assistant division chiefs. The following branch chiefs made significant contributions: **Florence H. Abramson, Deborah H. Griffin, Richard A. Griffin, Lawrence I. Iskow,** and **Michael L. Mersch.** Other important contributors were **Linda A. Flores-Baez, Larry M. Bates, Somonica L. Green, James E. Hartman, Steven D. Jarvis, Alfredo Navarro, Eric L. Schindler, Carolyn T. Swan,** and **Glenn D. White.**

The 1990 Census Redistricting Data Office, **Marshall L. Turner, Jr.,** Chief, assisted by **Cathy L. Talbert,** directed the development and implementation of the 1990 Census Redistricting Data Program.

The Administrative and Publications Services Division, **Walter C. Odom,** Chief, provided direction for the census administrative services, publications, printing, and graphics functions. **Michael G. Garland** was a contributing assistant division chief. The following branch and staff chiefs made significant contributions: **Bernard E. Baymler, Albert W. Cosner, Gary J. Lauffer, Gerald A. Mann, Clement B. Nettles, Russell Price,** and **Barbara J. Stanard.** Other important contributors were **Barbara M. Abbott, Robert J. Brown, David M. Coontz,** and **John T. Overby.**

The Data Preparation Division, **Joseph S. Harris,** Chief, provided management of a multi-operational facility including kit preparation, procurement, warehousing and supply, and census processing activities. **Plummer Alston, Jr.,** and **Patricia M. Clark** were assistant division chiefs.

The Field Division, **Stanley D. Matchett,** Chief, directed the census data collection and associated field operations. **Richard L. Bitzer, Richard F. Blass, Karl K. Kindel,** and **John W. Marshall** were assistant division chiefs. Regional office directors were **William F. Adams, John E. Bell, LaVerne Collins, Dwight P. Dean, Arthur G. Dukakis, Sheila H. Grimm, William F. Hill, James F. Holmes, Stanley D. Moore, Marvin L. Postma, John E. Reeder,** and **Leo C. Schilling.**

The Personnel Division, **David P. Warner,** Chief, provided management direction and guidance to the staffing, planning pay systems, and employee relations programs for the census. **Colleen A. Woodard** was the assistant chief.

The Technical Services Division, **C. Thomas DiNenna,** Chief, designed, developed, deployed, and produced automated technology for census data processing.

JOBNAME: No Job Name PAGE: 2 SESS: 2 OUTPUT: Wed Jun 17 11:46:13 1992 / node2/ F main F / 90dec/ ch1/ 5/ cvrtpsp

1990 CH-1-5

1990 Census of Housing

General Housing Characteristics

Arkansas

U.S. Department of Commerce
Barbara Hackman Franklin, Secretary
Rockwell A. Schnabel, Deputy Secretary

Economics and Statistics Administration
J. Antonio Villamil, Acting Under Secretary
for Economic Affairs and Administrator

BUREAU OF THE CENSUS
Barbara Everitt Bryant, Director

JOBNAME: No Job Name PAGE: 1 SESS: 62 OUTPUT: Tue Jun 16 15:37:18 1992 / node2/ F main F / 90dec/ all/ all/ rstr

Economics and Statistics Administration
J. Antonio Villamil, Acting Under Secretary for Economic Affairs and Administrator

BUREAU OF THE CENSUS
Barbara Everitt Bryant, Director
C.L. Kincannon, Deputy Director

Charles D. Jones, Associate Director for Decennial Census
William P. Butz, Associate Director for Demographic Programs
Bryant Benton, Associate Director for Field Operations
Bryant Benton, Acting Associate Director for Management Services
Peter A. Bounpane, Assistant Director for Decennial Census

For sale by the Superintendent of Documents, U.S. Government Printing Office,
Washington, DC 20402.

CONTENTS

	Page
List of Statistical Tables	iv
How to Use This Census Report	I–1
Table Finding Guide	II–1
User Notes	III–1
Statistical Tables (For detailed list of statistical tables, see page iv.)	1

APPENDIXES

A. Area Classifications	A–1
B. Definitions of Subject Characteristics	B–1
C. Accuracy of the Data	C–1
D. Collection and Processing Procedures	D–1
E. Facsimiles of Respondent Instructions and Questionnaire Pages	E–1
F. Data Products and User Assistance	F–1
G. Maps	G–1

LIST OF STATISTICAL TABLES

[An asterisk (*) indicates that the table was omitted because there were no qualifying geographic area(s) or population group(s)]

Table		Page
1.	**Summary of General Housing Characteristics: 1990** State Urban and Rural and Size of Place Inside and Outside Metropolitan Area County Place and [In Selected States] County Subdivision [1,000 or More Persons]	1
2.	**Occupied Housing Units by Race and Hispanic Origin of Householder: 1990** State Urban and Rural and Size of Place	5
3.	**Occupied Housing Units by Race and Hispanic Origin of Householder: 1990** State Inside and Outside Metropolitan Area	6
4.	**Occupied Housing Units by Race and Hispanic Origin of Householder: 1990** County	7
5.	**Occupied Housing Units by Race and Hispanic Origin of Householder: 1990** Place and [In Selected States] County Subdivision [1,000 or More Persons]	15
6.	**Summary of General Housing Characteristics of Housing Units With a White Householder: 1990** State Urban and Rural and Size of Place Inside and Outside Metropolitan Area County Place and [In Selected States] County Subdivision [1,000 or More Persons]	34
7.	**Summary of General Housing Characteristics of Housing Units With a Black Householder: 1990** State Urban and Rural and Size of Place Inside and Outside Metropolitan Area County Place and [In Selected States] County Subdivision [1,000 or More Persons]	38
8.	**Summary of General Housing Characteristics of Housing Units With an American Indian, Eskimo, or Aleut Householder: 1990** State Urban and Rural and Size of Place Inside and Outside Metropolitan Area County Place and [In Selected States] County Subdivision [1,000 or More Persons]	41
9.	**Summary of General Housing Characteristics of Housing Units With an Asian or Pacific Islander Householder: 1990** State Urban and Rural and Size of Place Inside and Outside Metropolitan Area County Place and [In Selected States] County Subdivision [1,000 or More Persons]	42
10.	**Summary of General Housing Characteristics of Housing Units With an Hispanic Origin Householder: 1990** State Urban and Rural and Size of Place Inside and Outside Metropolitan Area County Place and [In Selected States] County Subdivision [1,000 or More Persons]	43
11.	**Summary of General Housing Characteristics of Housing Units With a White, Not of Hispanic Origin Householder: 1990** State Urban and Rural and Size of Place Inside and Outside Metropolitan Area County Place and [In Selected States] County Subdivision [1,000 or More Persons]	44
12.	**Summary of General Housing Characteristics for American Indian and Alaska Native Areas: 1990** American Indian Area	*
13.	**Occupancy, Structural Characteristics, and Age of Householder: 1990** State Urban and Rural and Size of Place	49

TIPSII [UPF] GH105 CENSUS90 72583600 06/22/92 4:15 PM MACHINE: C DATA:NONE TAPE: NONE FRAME: 1
TSF:CENSUS90*92. 06/16/92 17:36:14 UTF:CENSUS90*93. 06/16/92 17:36:14 META:CENSUS90*H1TOCB05. 06/16/92 17:36:26

Table		Page
14.	**Utilization Characteristics: 1990** State Urban and Rural and Size of Place	50
15.	**Financial Characteristics: 1990** State Urban and Rural and Size of Place	51
16.	**Occupancy, Structural, and Utilization Characteristics of Housing Units With a White Householder: 1990** State Urban and Rural and Size of Place	52
17.	**Occupancy, Structural, and Utilization Characteristics of Housing Units With a Black Householder: 1990** State Urban and Rural and Size of Place	53
18.	**Occupancy, Structural, and Utilization Characteristics of Housing Units With an American Indian, Eskimo, or Aleut Householder: 1990** State Urban and Rural and Size of Place	54
19.	**Occupancy, Structural, and Utilization Characteristics of Housing Units With an Asian or Pacific Islander Householder: 1990** State Urban and Rural and Size of Place	55
20.	**Occupancy, Structural, and Utilization Characteristics of Housing Units With an Hispanic Origin Householder: 1990** State Urban and Rural and Size of Place	56
21.	**Occupancy, Structural, and Utilization Characteristics of Housing Units With a White, Not of Hispanic Origin Householder: 1990** State Urban and Rural and Size of Place	57
22.	**Age of Householder and Financial Characteristics of Housing Units With a White Householder: 1990** State Urban and Rural and Size of Place	58
23.	**Age of Householder and Financial Characteristics of Housing Units With a Black Householder: 1990** State Urban and Rural and Size of Place	59
24.	**Age of Householder and Financial Characteristics of Housing Units With an American Indian, Eskimo, or Aleut Householder: 1990** State Urban and Rural and Size of Place	60
25.	**Age of Householder and Financial Characteristics of Housing Units With an Asian or Pacific Islander Householder: 1990** State Urban and Rural and Size of Place	61
26.	**Age of Householder and Financial Characteristics of Housing Units With an Hispanic Origin Householder: 1990** State Urban and Rural and Size of Place	62
27.	**Age of Householder and Financial Characteristics of Housing Units With a White, Not of Hispanic Origin Householder: 1990** State Urban and Rural and Size of Place	63
28.	**Occupancy, Structural Characteristics, and Age of Householder: 1990** State Inside and Outside Metropolitan Area	64
29.	**Utilization Characteristics: 1990** State Inside and Outside Metropolitan Area	65
30.	**Financial Characteristics: 1990** State Inside and Outside Metropolitan Area	66
31.	**Occupancy, Structural, and Utilization Characteristics of Housing Units With a White Householder: 1990** State Inside and Outside Metropolitan Area	67
32.	**Occupancy, Structural, and Utilization Characteristics of Housing Units With a Black Householder: 1990** State Inside and Outside Metropolitan Area	68

TIPSII [UPF] GH105 CENSUS90 72583600 06/22/92 4:15 PM MACHINE: C DATA:NONE TAPE: NONE FRAME: 2
TSF:CENSUS90*92. 06/16/92 17:36:14 UTF:CENSUS90*93. 06/16/92 17:36:14 META:CENSUS90*H1TOCB05. 06/16/92 17:36:26

Table		Page
33.	**Occupancy, Structural, and Utilization Characteristics of Housing Units With an American Indian, Eskimo, or Aleut Householder: 1990** State Inside and Outside Metropolitan Area	69
34.	**Occupancy, Structural, and Utilization Characteristics of Housing Units With an Asian or Pacific Islander Householder: 1990** State Inside and Outside Metropolitan Area	70
35.	**Occupancy, Structural, and Utilization Characteristics of Housing Units With an Hispanic Origin Householder: 1990** State Inside and Outside Metropolitan Area	71
36.	**Occupancy, Structural, and Utilization Characteristics of Housing Units With a White, Not of Hispanic Origin Householder: 1990** State Inside and Outside Metropolitan Area	72
37.	**Age of Householder and Financial Characteristics of Housing Units With a White Householder: 1990** State Inside and Outside Metropolitan Area	73
38.	**Age of Householder and Financial Characteristics of Housing Units With a Black Householder: 1990** State Inside and Outside Metropolitan Area	74
39.	**Age of Householder and Financial Characteristics of Housing Units With an American Indian, Eskimo, or Aleut Householder: 1990** State Inside and Outside Metropolitan Area	75
40.	**Age of Householder and Financial Characteristics of Housing Units With an Asian or Pacific Islander Householder: 1990** State Inside and Outside Metropolitan Area	76
41.	**Age of Householder and Financial Characteristics of Housing Units With an Hispanic Origin Householder: 1990** State Inside and Outside Metropolitan Area	77
42.	**Age of Householder and Financial Characteristics of Housing Units With a White, Not of Hispanic Origin Householder: 1990** State Inside and Outside Metropolitan Area	78
43.	**Occupancy, Structural, and Utilization Characteristics of Housing Units With a Householder of Selected Racial Groups: 1990** State	79
44.	**Age of Householder and Financial Characteristics of Housing Units With a Householder of Selected Racial Groups: 1990** State	81
45.	**Occupancy, Structural, and Utilization Characteristics of Housing Units With a Householder of Hispanic Origin by Type: 1990** State	83
46.	**Age of Householder and Financial Characteristics of Housing Units With a Householder of Hispanic Origin by Type: 1990** State	84
47.	**Occupancy, Structural, and Utilization Characteristics of Housing Units for Race of Householder by Hispanic Origin: 1990** State	85
48.	**Age of Householder and Financial Characteristics of Housing Units for Race of Householder by Hispanic Origin: 1990** State	86
49.	**Occupancy, Structural Characteristics, and Age of Householder: 1990** County	87
50.	**Utilization Characteristics: 1990** County	95
51.	**Financial Characteristics: 1990** County	103

TIPSII [UPF] GH105 CENSUS90 72583600 06/22/92 4:15 PM MACHINE: C DATA:NONE TAPE: NONE FRAME: 3
TSF:CENSUS90*92. 06/16/92 17:36:14 UTF:CENSUS90*93. 06/16/92 17:36:14 META:CENSUS90*H1TOCB05. 06/16/92 17:36:26

Table		Page
52.	**Occupancy, Structural, and Utilization Characteristics of Housing Units by Race and Hispanic Origin of Householder: 1990** County	111
53.	**Age of Householder and Financial Characteristics of Housing Units by Race and Hispanic Origin of Householder: 1990** County	125
54.	**Occupancy, Structural, and Utilization Characteristics of Housing Units With a Householder of Selected Racial Groups: 1990** County	139
55.	**Age of Householder and Financial Characteristics of Housing Units With a Householder of Selected Racial Groups: 1990** County	141
56.	**Occupancy, Structural, and Utilization Characteristics of Housing Units With a Householder of Hispanic Origin by Type: 1990** County	143
57.	**Age of Householder and Financial Characteristics of Housing Units With a Householder of Hispanic Origin by Type: 1990** County	144
58.	**Occupancy, Structural Characteristics, and Age of Householder: 1990** Place and [In Selected States] County Subdivision [10,000 or More Persons]	145
59.	**Utilization Characteristics: 1990** Place and [In Selected States] County Subdivision [10,000 or More Persons]	148
60.	**Financial Characteristics: 1990** Place and [In Selected States] County Subdivision [10,000 or More Persons]	151
61.	**Occupancy, Structural, and Utilization Characteristics of Housing Units by Race and Hispanic Origin of Householder: 1990** Place and [In Selected States] County Subdivision [10,000 or More Persons]	154
62.	**Age of Householder and Financial Characteristics of Housing Units by Race and Hispanic Origin of Householder: 1990** Place and [In Selected States] County Subdivision [10,000 or More Persons]	162
63.	**Occupancy, Structural, and Utilization Characteristics of Housing Units With a Householder of Selected Racial Groups: 1990** Place and [In Selected States] County Subdivision [10,000 or More Persons]	170
64.	**Age of Householder and Financial Characteristics of Housing Units With a Householder of Selected Racial Groups: 1990** Place and [In Selected States] County Subdivision [10,000 or More Persons]	171
65.	**Occupancy, Structural, and Utilization Characteristics of Housing Units With a Householder of Hispanic Origin by Type: 1990** Place and [In Selected States] County Subdivision [10,000 or More Persons]	172
66.	**Age of Householder and Financial Characteristics of Housing Units With a Householder of Hispanic Origin by Type: 1990** Place and [In Selected States] County Subdivision [10,000 or More Persons]	173
67.	**Occupancy, Structural Characteristics, and Age of Householder: 1990** Place and [In Selected States] County Subdivision [2,500 to 9,999 Persons]	174
68.	**Utilization and Financial Characteristics: 1990** Place and [In Selected States] County Subdivision [2,500 to 9,999 Persons]	182
69.	**Occupancy, Structural, and Financial Characteristics of Housing Units by Race and Hispanic Origin of Householder: 1990** Place and [In Selected States] County Subdivision [2,500 to 9,999 Persons]	190
70.	**Occupancy, Structural, and Financial Characteristics of Housing Units With a Householder of Selected Racial Groups: 1990** Place and [In Selected States] County Subdivision [2,500 to 9,999 Persons]	199

TIPSII [UPF] GH105 CENSUS90 72583600 06/22/92 4:15 PM MACHINE: C DATA:NONE TAPE: NONE FRAME: 4
TSF:CENSUS90*92. 06/16/92 17:36:14 UTF:CENSUS90*93. 06/16/92 17:36:14 META:CENSUS90*H1TOCB05. 06/16/92 17:36:26

Table		Page
71.	**Occupancy, Structural, and Financial Characteristics of Housing Units With a Householder of Hispanic Origin by Type: 1990** Place and [In Selected States] County Subdivision [2,500 to 9,999 Persons]	**200**
72.	**Selected Housing Characteristics: 1990** Place and [In Selected States] County Subdivision [1,000 to 2,499 Persons]	**201**
73.	**Summary of General Housing Characteristics: 1990** County County Subdivision	**202**
74.	**Occupancy, Structural, and Financial Characteristics for American Indian and Alaska Native Areas: 1990** American Indian Area	*
75.	**Allocation and Substitution for Selected Housing Items: 1990** State	**219**
76.	**Percent of Housing Units Allocated or Substituted: 1990** State Urban and Rural and Size of Place Inside and Outside Metropolitan Area County Place and [In Selected States] County Subdivision [1,000 or More Persons]	**220**

TIPSII [UPF] GH105 CENSUS90 72583600 06/22/92 4:15 PM MACHINE: C DATA:NONE TAPE: NONE FRAME: 5
TSF:CENSUS90*92. 06/16/92 17:36:14 UTF:CENSUS90*93. 06/16/92 17:36:14 META:CENSUS90*H1TOCB05. 06/16/92 17:36:26

HOW TO USE THIS CENSUS REPORT

CONTENTS

Contents of the Appendixes I–3
Graphics I–3
How to Find Geographic Areas and Subject-Matter Data I–1
How to Use the Statistical Tables I–2
User Notes I–3

INTRODUCTION

Data from the 1990 census are presented in several different report series. These series are published under the following three subject titles:

1. 1990 Census of Population (1990 CP)
2. 1990 Census of Housing (1990 CH)
3. 1990 Census of Population and Housing (1990 CPH)

The types of data and the geographic areas shown in reports differ from one series to another. In most series, there is one report for each State, the District of Columbia, Puerto Rico, and the Virgin Islands of the United States (Virgin Islands), plus a United States summary report. Some series include reports for American Indian and Alaska Native areas, metropolitan areas, and urbanized areas. See appendix F for detailed information about the various report series; additional 1990 census data products such as computer tapes, microfiche, and laser disks; other related materials; and sources of assistance.

The data from the 1990 census were derived from a limited number of basic questions asked of the entire population and about every housing unit (referred to as the 100-percent questions), and from additional questions asked of a sample of the population and housing units (referred to as the sample questions). Two primary versions of questionnaires were used: a short form containing only the 100-percent questions and a long form containing both the 100-percent questions and the additional sample questions. Appendix E presents facsimiles of the questionnaire pages and the respondent instructions used to collect the data included in this report. Appendix F lists the subjects that are covered by the 100-percent and sample components of the 1990 census.

Legal provision for this census, which was conducted as of April 1, 1990, was made in the Act of Congress of August 31, 1954 (amended August 1957, December 1975, and October 1976), which is codified in Title 13, United States Code.

HOW TO FIND GEOGRAPHIC AREAS AND SUBJECT-MATTER DATA

This report includes a table finding guide to assist the user in locating those statistical tables that contain the data that are needed. The table finding guide lists alphabetically, by geographic area, the subjects shown in this report. To determine which tables in this report show data for a particular topic, find the subject in the left-hand column of the table finding guide and then look across the columns using the headings at the top for the desired type of geographic area. Below is an example of a table finding guide.

TABLE FINDING GUIDE

Subjects by Type of Geographic Area and Table Number

Subjects covered in this report are shown on the left side, and types of geographic areas are shown at the top. For a description of area classifications, see appendix A. For definitions and explanations of subject characteristics, see appendix B. Table numbers without reference letters in parentheses indicate data for the total population only. Data by race and Hispanic origin are indicated with reference letters in parentheses after the table numbers. Reference letters for population counts and subjects by race and Hispanic origin follow:

(A) White; Black; American Indian, Eskimo, or Aleut; Asian or Pacific Islander; Hispanic origin; White, not of Hispanic origin.
(B) American Indian, Eskimo, Aleut, All Asian, Chinese, Filipino, Japanese, Asian Indian, Korean, Vietnamese, Cambodian, Hmong, Laotian, Thai, All Pacific Islander, Hawaiian, Samoan, Guamanian.
(C) Mexican, Puerto Rican, Cuban, Other Hispanic origin, Dominican, Central American, Guatemalan, Honduran, Nicaraguan, Panamanian, Salvadoran, South American, Colombian, Ecuadorian, Peruvian.
(D) Race by Hispanic origin.

Subject	The State		County		Place and (in selected States) county subdivision[2]		American Indian and Alaska Native area[3]
	Total	Urban, rural, size of place, and rural farm[1]	Total	Rural or rural farm	10,000 or more	2,500 to 9,999	
Age	20, 34, 65(B),	20, 56(A)	95, 106(A)	169, 171	135(A)	151	173(A)
Ancestry	17, 31	17	92	...	121	150	...
Disability	20, 34, 84(D)	20, 57(A)	95, 107(A)	...	136(A)	152	174(A)
Educational attainment	22, 36	22, 57(A)	97, 107(A)	169, 171	136(A)	160(A)	174(A)
Household type and relationship	21, 35	21, 56(A)	96, 106(A)	169, 171	135(A)	160(A)	173(A)
Industry	26, 40, 67(B)	26, 58(A)	101,108(A), 116(B),	170, 172	137(A) 148(C)	161(A) 167(C)	175(A)
Poverty status	29, 43, 72(B)	29, 63(A)	104, 113(A) 117(B)	170, 172	142(A) 149(C)	162(A) 168(C)	180(A)
Residence in 1985	23, 37, 67(B)	23, 60(A)	98, 110(A)	...	139(A)	155	177(A)
Veteran status	23, 37, 69(B)	23, 60(A)	98, 110(A)	...	139(A)	155	177(A)
Work status in 1989	27, 41, 69(B)	27, 60(A)	102, 110(A)	...	139(A)	155	177(A)

... Not applicable.

[1]Type of residence categories are less detailed in tables 56–64 (which show characteristics by race and Hispanic origin) than in other tables.

[2]The selected States are Connecticut, Maine, Massachusetts, Michigan, Minnesota, New Hampshire, New Jersey, New York, Pennsylvania, Rhode Island, Vermont, and Wisconsin.

[3]Characteristics are shown only for the American Indian, Eskimo, or Aleut population.

Tables identified in the table finding guide with a reference letter in parentheses after the table number present characteristics for racial groups or persons of Hispanic origin. The tables without reference letters contain data for the total population only. The table finding guide does not include cross-classifications of subject-matter items, nor does it distinguish among tables presenting data for all persons or housing units and tables presenting data for subgroups (for example, persons under 18 years or renter-occupied housing units) unless it is necessary to locate the subject.

Additional information to locate data within specific reports often is provided in the headnote at the top of the table finding guide and in the footnotes at the bottom of the guide.

HOW TO USE THE STATISTICAL TABLES

Parts of a Statistical Table

The census data included in printed reports are arranged in tables. Each table includes four major parts: *(1) heading, (2) boxhead, (3) stub, and (4) data field.*

A typical census report table is illustrated below.

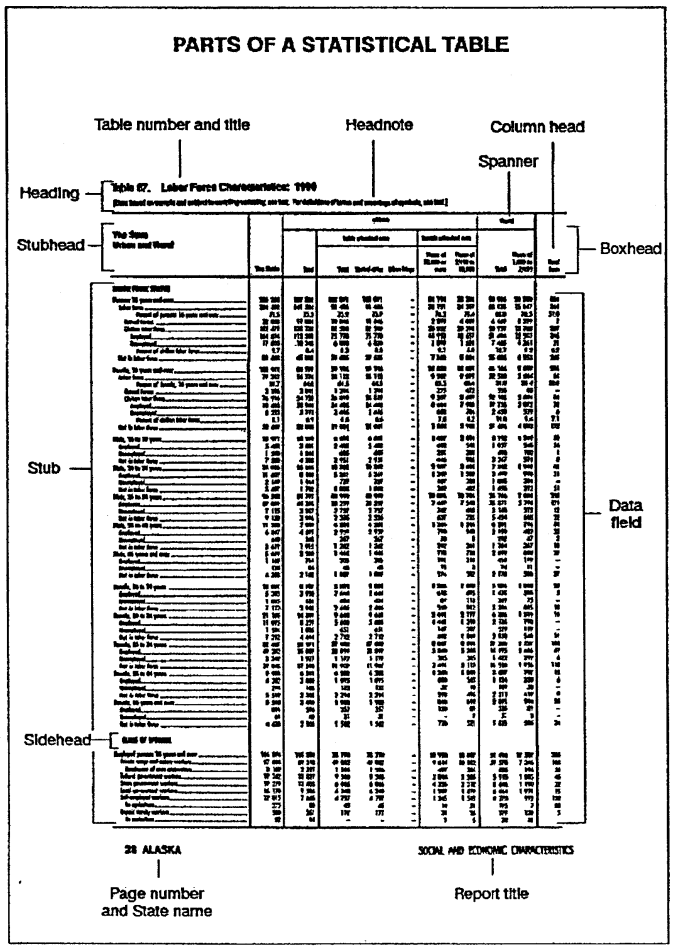

The *heading* consists of the table number, title, and headnote. The table number indicates the position of the table within the report, while the title is a brief statement indicating the classification, nature, and time reference of the data presented in the table. The headnote is enclosed in brackets and is located under the title. It contains statements that qualify, explain, or provide information pertaining to the entire table. In some tables showing racial and Hispanic origin groups, the headnote includes information that data are presented only when certain population-size criteria (thresholds) are met. (For more information on thresholds, see the ''User Notes'' section.)

The *boxhead* is under the heading. This portion of the table, which contains the individual column heads or captions, describes the data in each vertical column. In the boxhead of many tables, a spanner appears across and above two or more column heads or across two or more lower spanners. The purpose of a spanner is to classify or qualify items below it or separate the table into identifiable blocks in terms of major aspects of the data.

The *stub* is located at the left edge of the table. It includes a listing of line or row captions or descriptions. At the top of the stub is the stubhead. The stubhead is considered to be an extension of the table title and usually shows generic geographic area designations and restrictions.

In the stub, several features are used to help the user better understand the contents of the table. Usually, a block of data lines is preceded by a sidehead. The sidehead, similar to a spanner, describes and classifies the stub entries following it. The use of indentation in a stub indicates the relationship of one data line to another. Indented data lines represent subcategories that in most instances, sum to a total. Occasionally in tables, it is desirable to show one or more single-line subcategories that do not sum to the total. The unit of measure, such as dollars, is shown when it is not clear from the general wording of the data line.

The *data field* is that part of the table that contains the data. It extends from the bottom of the boxhead to the bottom of the table and from the right of the stub to the right-hand edge of the page.

Both geographic and subject-matter terms appear in tables. It is important to read the definitions of the terms used in the tables because census terms often are defined in special ways that reflect the manner in which the questions were asked and the data were tabulated. Definitions of geographic terms are provided in appendix A. Subject-matter terms are defined in appendix B.

Symbols and Geographic Abbreviations

The following symbols are used in the tables and explanations of subjects covered in this report:

- A dash ''-'' represents zero or a percent that rounds to less than 0.1.
- Three dots ''...'' mean not applicable.

- (NA) means not available.
- The prefix ''r'' indicates that the count has been revised since publication of 1980 reports or that the area was erroneously omitted or not shown in the correct geographic relationship in the 1980 census reports. This symbol appears only in the 1990 CPH-2, *Population and Housing Unit Counts* reports.
- A dagger ''†'' next to the name of a geographic area indicates that there has been a geographic change(s) (for example, an annexation or detachment, a new incorporation, or a name change) since the information published for the 1980 census for that area. This symbol appears only in the 1990 CPH-2, *Population and Housing Unit Counts* reports. The geographic change information for the entities in a State is shown in the ''User Notes'' section of 1990 CPH-2, *Population and Housing Unit Counts* report, for that State. The information for all States appears in the ''User Notes'' section of the technical documentation for Summary Tape Files 1 and 3.
- A plus sign ''+ '' or a minus sign ''–'' following a figure denotes that the median falls in the initial or terminal category of an open-ended distribution. (For more information on medians, see the discussion under ''Derived Measures'' in appendix B.)
- A minus sign ''–'' preceding a figure denotes decrease.

The following geographic abbreviations are used in the tables and explanations of subjects covered in this report:

- A ''(pt.)'' next to the name of a geographic area in a hierarchical presentation indicates that the geographic entity is only partially located in the superior geographic entity. For example, a ''(pt.)'' next to a place name in a county subdivision-place hierarchy indicates that the place is located in more than one county subdivision. (Places also may be ''split'' by county, congressional district, urban/ rural, metropolitan area, voting district, and other geographic boundaries, depending on the presentation.) Other geographic entities also can be''split'' by a higher-level entity. The exception is a tabulation block, which is unique within all geographic entities in census products.
- BG is block group.
- BNA is block numbering area.
- CDP is census designated place.
- CMSA is consolidated metropolitan statistical area.
- MA is metropolitan area.
- MSA is metropolitan statistical area.
- PMSA is primary metropolitan statistical area.
- TDSA is tribal designated statistical area.
- TJSA is tribal jurisdiction statistical area.
- unorg. is unorganized territory.
- VTD is voting district.

Census tables often include derived measures such as medians, means, percents, and ratios. More detailed information about derived measures is provided in appendix B.

GRAPHICS

Charts, statistical maps, and other graphic summaries are included in some 1990 census reports. If graphics are shown in a report, they are presented immediately after the ''User Notes'' section.

USER NOTES

User notes include corrections, errata, and related explanatory information. This section appears directly before the statistical tables in census reports unless graphics are shown. It presents information about unique characteristics of the report and changes or corrections made too late to be reflected in the text or tables themselves.

CONTENTS OF THE APPENDIXES

Appendix A—Provides definitions of the types of geographic areas and related information used in census reports.

Appendix B—Contains definitions for the subject-matter items used in census reports, including explanations of derived measures, limitations of the data, and comparability with previous censuses. The subjects are listed alphabetically. In reports that contain both population and housing characteristics, the population characteristics are described first, followed by the explanations of the housing subjects.

Appendix C—Provides information on confidentiality of the data, allocations and substitutions, and sources of errors in the data.

Appendix D—Explains the residence rules used in counting the population and housing units, presents a brief overview of data collection operations, and describes processing procedures used to convert data from unedited questionnaires to final 1990 publications and tapes. This appendix also clarifies the procedures used to collect data for persons abroad at the time of the census, where persons on military bases or away at school were counted, how data were collected for persons in institutions, and which citizens of foreign countries were included in the U.S. data.

Appendix E—Presents a facsimile of the 1990 census questionnaire pages and the respondent instructions used to collect the data in this report.

Appendix F—Summarizes the 1990 census data products program by describing the information available in printed reports and in other sources, such as microfiche or computer tape; and provides information on where to obtain assistance.

Appendix G—Contains maps depicting the geographic areas shown in this report.

TABLE FINDING GUIDE

Subjects by Type of Geographic Area and Table Number

Subjects covered in this report are shown on the left side, and types of geographic areas are shown at the top. For definitions of area classifications, see appendix A. For definitions and explanations of subject characteristics, see appendix B. Race and Hispanic origin of householder are indicated with reference letters in parentheses after the table numbers. Reference letters for housing counts and characteristics by race and Hispanic origin of householder are:

(A) All occupied housing units
(B) White
(C) Black
(D) American Indian, Eskimo, or Aleut
(E) Asian or Pacific Islander
(F) Hispanic origin
(G) White, not of Hispanic origin
(H) American Indian, Eskimo, Aleut; All Asian, Chinese, Filipino, Japanese, Asian Indian, Korean, Vietnamese, Cambodian, Hmong, Laotian, Thai; All Pacific Islander, Hawaiian, Samoan, Guamanian
(I) Mexican, Puerto Rican, Cuban, Other Hispanic origin
(J) Race by Hispanic origin/ not of Hispanic origin
(K) Bangladeshi, Burmese, Indonesian, Malayan, Okinawan, Pakistani, Sri Lankan, All other Asian; Tongan, Tahitian, Northern Mariana Islander, Palauan, Fijian, All other Pacific Islander *(Householder counts only)*
(#) All housing units or all vacant housing units

Subject	The State			County	Place and (in selected States) county subdivision[1]			County subdivision (all States)	American Indian and Alaska Native area
	Total	Urban and rural and size of place	Inside and outside metropolitan area		10,000 or more	2,500 to 9,999	1,000 to 2,499		
SUMMARY CHARACTERISTICS	1 # (A), 6-11(B-G)*	1 # (A), 6-11(B-G)*	1 # (A), 6-11(B-G)*	1 # (A), 6-11(B-G)*, 73 # (A)	1 # (A), 6-11(B-G)*	1 # (A), 6-11(B-G)*	1 # (A), 6-11(B-G)*	73 # (A)	12 # (A,D)
HOUSEHOLDER COUNTS BY RACE AND HISPANIC ORIGIN	2(A-K), 3(A-K)	2(A-K)	3(A-K)	4(A-K)	5(A-K)	5(A-K)	5(A-K)	...	...
Age of householder	13(A), 22-27(B-G)*, 28(A), 37-42(B-G)*, 44(A,H), 46(A,I), 48(A,J)	13(A), 22-27(B-G)*	28(A), 37-42(B-G)*	49(A), 53(A-G), 55(A,H), 57(A,I)	58(A), 62(A-G), 64(A,H), 66(A,I)	67(A)	...	...	...
Boarded-up status	13, 28	13	28	49	58	67	...	...	...
Contract rent	1, 6-11(B-G)*, 15, 22-27(B-G)*, 30, 37-42(B-G)*, 44(H), 46(I), 48(J)	1, 6-11(B-G)*, 15, 22-27(B-G)*	1, 6-11(B-G)*, 30, 37-42(B-G)*	1, 6-11(B-G)*, 51, 53(B-G), 55(H), 57(I), 73	1, 6-11(B-G)*, 60, 62(B-G), 64(H), 66(I)	1, 6-11(B-G)*, 68, 69(B-G), 70(H), 71(I)	1, 6-11(B-G)*, 72	73	12(D), 74
Duration of vacancy	14, 29	14	29	50	59	67	...	...	...
Householder 65 years and over	1(A), 6-11(B-G)*, 14(A), 22-27(B-G)*, 29(A), 37-42(B-G)*, 44(A,H), 46(A,I), 48(A,J)	1(A), 6-11(B-G)*, 14(A), 22-27(B-G)*	1(A), 6-11(B-G)*, 29(A), 37-42(B-G)*	1(A), 6-11(B-G)*, 50(A), 53(A-G), 55(A,H), 57(A,I), 73(A)	1(A), 6-11(B-G)*, 59(A), 62(A-G), 64(A,H), 66(A,I)	1(A), 6-11(B-G)*, 67(A), 69(A-G), 70(A,H), 71(A,I)	1(A), 6-11(B-G)*	73(A)	74(A)

See symbols and footnote at end of table.

Subjects by Type of Geographic Area and Table Number—Con.

Subjects covered in this report are shown on the left side, and types of geographic areas are shown at the top. For definitions of area classifications, see appendix A. For definitions and explanations of subject characteristics, see appendix B. Race and Hispanic origin of householder are indicated with reference letters in parentheses after the table numbers. Reference letters for housing counts and characteristics by race and Hispanic origin of householder are:

(A) All occupied housing units
(B) White
(C) Black
(D) American Indian, Eskimo, or Aleut
(E) Asian or Pacific Islander
(F) Hispanic origin
(G) White, not of Hispanic origin
(H) American Indian, Eskimo, Aleut; All Asian, Chinese, Filipino, Japanese, Asian Indian, Korean, Vietnamese, Cambodian, Hmong, Laotian, Thai; All Pacific Islander, Hawaiian, Samoan, Guamanian
(I) Mexican, Puerto Rican, Cuban, Other Hispanic origin
(J) Race by Hispanic origin/ not of Hispanic origin
(K) Bangladeshi, Burmese, Indonesian, Malayan, Okinawan, Pakistani, Sri Lankan, All other Asian; Tongan, Tahitian, Northern Mariana Islander, Palauan, Fijian, All other Pacific Islander *(Householder counts only)*
(#) All housing units or all vacant housing units

Subject	The State			County	Place and (in selected States) county subdivision[1]			County subdivision (all States)	American Indian and Alaska Native area
	Total	Urban and rural and size of place	Inside and outside metropolitan area		10,000 or more	2,500 to 9,999	1,000 to 2,499		
Meals included in rent	1, 6-11(B-G)*, 15, 22-27(B-G)*, 30, 37-42(B-G)*, 44(H), 46(I), 48(J)	1, 6-11(B-G)*, 15, 22-27(B-G)*	1, 6-11(B-G)*, 30, 37-42(B-G)*	1, 6-11(B-G)*, 51, 53(B-G), 55(H), 57(I), 73	1, 6-11(B-G)*, 60, 62(B-G), 64(H), 66(I)	1, 6-11(B-G)*, 68	1, 6-11(B-G)*	73	...
Persons in unit	1(A), 6-11(B-G)*, 13(A), 14(A), 16-21(B-G)*, 28(A), 29(A), 31-36(B-G)*, 43(A,H), 45(A,I), 47(A,J)	1(A), 6-11(B-G)*, 13(A), 14(A), 16-21(B-G)*	1(A), 6-11(B-G)*, 28(A), 29(A), 31-36(B-G)*	1(A), 6-11(B-G)*, 49(A), 50(A), 52(A-G), 54(A,H), 56(A,I), 73(A)	1(A), 6-11(B-G)*, 58(A), 59(A), 61(A-G), 63(A,H), 65(A,I)	1(A), 6-11(B-G)*, 67(A), 68(A), 69(A-G), 70(A,H), 71(A,I)	1(A), 6-11(B-G)*, 72(A)	73(A)	12(A,D), 74(A)
Persons per room	1(A), 6-11(B-G)*, 14(A), 16-21(B-G)*, 29(A), 31-36(B-G)*, 43(A,H), 45(A,I), 47(A-J)	1(A), 6-11(B-G)*, 14(A), 16-21(B-G)*	1(A), 6-11(B-G)*, 29(A), 31-36(B-G)*	1(A), 6-11(B-G)*, 50(A), 52(A-G), 54(A,H), 56(A,I), 73(A)	1(A), 6-11(B-G)*, 59(A), 61(A-G), 63(A,H), 65(A,I)	1(A), 6-11(B-G)*, 68(A), 69(A-G), 70(A,H), 71(A,I)	1(A), 6-11(B-G)*	73(A)	12(A,D), 74(A)
Rooms	1 #, 6-11(B-G)*, 14 # (A), 16-21(B-G)*, 29 # (A), 31-36(B-G)*, 43(A,H), 45(A,I), 47(A,J)	1 #, 6-11(B-G)*, 14 # (A), 16-21(B-G)*	1 #, 6-11(B-G)*, 29 # (A), 31-36(B-G)*	1 #, 6-11(B-G)*, 50 # (A), 52(A-G), 54(A,H), 56(A,I), 73 #	1 #, 6-11(B-G)*, 59 # (A), 61(A-G), 63(A,H), 65(A,I)	1 #, 6-11(B-G)*, 68 # (A), 69(A-G), 70(A,H), 71(A,I)	1 #, 6-11(B-G)*, 72(A)	73 #	12 # (A-D), 74(A)
Tenure	13(A), 16-21(B-G)*, 28(A), 31-36(B-G)*, 43(A,H), 45(A,I), 47(A,J)	13(A), 16-21(B-G)*	28(A), 31-36(B-G)*	49(A), 52(A-G), 54(A,H) 56(A,I)	58(A), 61(A-G), 63(A,H), 65(A,I)	67(A)	72(A)	...	...

See symbols and footnote at end of table.

Subjects by Type of Geographic Area and Table Number—Con.

Subjects covered in this report are shown on the left side, and types of geographic areas are shown at the top. For definitions of area classifications, see appendix A. For definitions and explanations of subject characteristics, see appendix B. Race and Hispanic origin of householder are indicated with reference letters in parentheses after the table numbers. Reference letters for housing counts and characteristics by race and Hispanic origin of householder are:

(A) All occupied housing units
(B) White
(C) Black
(D) American Indian, Eskimo, or Aleut
(E) Asian or Pacific Islander
(F) Hispanic origin
(G) White, not of Hispanic origin
(H) American Indian, Eskimo, Aleut; All Asian, Chinese, Filipino, Japanese, Asian Indian, Korean, Vietnamese, Cambodian, Hmong, Laotian, Thai; All Pacific Islander, Hawaiian, Samoan, Guamanian
(I) Mexican, Puerto Rican, Cuban, Other Hispanic origin
(J) Race by Hispanic origin/ not of Hispanic origin
(K) Bangladeshi, Burmese, Indonesian, Malayan, Okinawan, Pakistani, Sri Lankan, All other Asian; Tongan, Tahitian, Northern Mariana Islander, Palauan, Fijian, All other Pacific Islander *(Householder counts only)*
(#) All housing units or all vacant housing units

Subject	The State			County	Place and (in selected States) county subdivision[1]			County subdivision (all States)	American Indian and Alaska Native area
	Total	Urban and rural and size of place	Inside and outside metropolitan area		10,000 or more	2,500 to 9,999	1,000 to 2,499		
Units in structure	1 #, 6-11(B-G)*, 13 # (A), 16-21(B-G)*, 28 # (A), 31-36(B-G)*, 43(A,H), 45(A,I), 47(A,J)	1 #, 6-11(B-G)*, 13 # (A), 16-21(B-G)*	1 #, 6-11(B-G)*, 28 # (A), 31-36(B-G)*	1 #, 6-11(B-G)*, 49 # (A), 52(A-G), 54(A,H), 56(A,I), 73 #	1 #, 6-11(B-G)*, 58 # (A), 61(A-G), 63(A,H), 65(A,I)	1 #, 6-11(B-G)*, 67 #, 69(A-G), 70(A,H), 71(A,I)	1 #, 6-11(B-G)*	73 #,	12 # (A,D), 74(A)
Vacancy rate	1	1	1	1, 73 #	1	1	1	73	...
Vacancy status	13 #, 28 #	13 #	28 #	49 #	58 #	67 #	...	...	...
Value	1, 6-11(B-G)*, 15, 22-27(B-G)*, 30, 37-42(B-G), 44(H), 46(I), 48(J)	1, 6-11(B-G)*, 15, 22-27(B-G)*	1, 6-11(B-G)*, 30, 37-42(B-G)*	1, 6-11(B-G)*, 51, 53(B-G), 55(H), 57(I), 73	1, 6-11(B-G)*, 60, 62(B-G), 64(H), 66(I)	1, 6-11(B-G)*, 68, 69(B-G), 70(H), 71(I)	1, 6-11(B-G)*, 72	73	12(D), 74

... Not applicable for this report.

* When a range of table numbers is shown together with a range of reference letters, there is one table for each race or Hispanic origin group. For example, 6-11(B-G) means 6(B), 7(C), 8(D), 9(E), 10(F), and 11(G).

[1]The selected States are: Connecticut, Maine, Massachusetts, Michigan, Minnesota, New Hampshire, New Jersey, New York, Pennsylvania, Rhode Island, Vermont, and Wisconsin.

USER NOTES

Additional information concerning this 1990 census product may be available at a later date. If you wish to receive these *User Notes*, contact:

Data User Services Division
Customer Services
Bureau of the Census
Washington, DC 20233
301-763-4100

Questions concerning the content of this report may be directed to:

William S. Chapin
Housing and Household Economic Statistics Division
Physical Characteristics Branch
Bureau of the Census
Washington, DC 20233

ADDITIONAL DEFINITIONS AND EXPLANATIONS OF DATA

GENERAL

User Note 1

Age Reporting—Review of detailed 1990 information indicated that respondents tended to provide their age as of the date of completion of the questionnaire, not their age on April 1, 1990. In addition, there may have been a tendency for respondents to round up their age if they were close to having a birthday. It is likely that approximately 10 percent of persons in most age groups are actually 1 year younger. For most single years of age, the misstatements are largely offsetting. The problem is most pronounced at age 0 because persons lost to age 1 may not have been fully offset by the inclusion of babies born after April 1, 1990, and because there may have been more rounding up to age 1 to avoid reporting age as 0 years. (Age in completed months was not collected for infants under age 1.)

The reporting of age 1 year older than age on April 1, 1990, is likely to have been greater in areas where the census data were collected later in 1990. The magnitude of this problem was much less in the three previous censuses where age was typically derived from respondent data on year of birth and quarter of birth. (For more information on the design of the age question, see the discussion on comparability under ''Age'' in appendix B.)

User Note 2

The user should note that there are limitations to many of these data. Please refer to the text provided with this report for further explanations on the limitations of the data.

User Note 3

Thresholds and Complementary Thresholds—To show characteristics for a large number of racial and Hispanic groups and to avoid using a large number of pages to show characteristics for small population groups, population thresholds are used in some tables in selected reports. Also, complementary population thresholds are used in some tables to avoid showing largely repetitive data for the White population and for the White, not of Hispanic origin population. Specifically, complementary thresholds are used to limit the presentation of characteristics for the White population when the population of races other than White is small and for the White, not of Hispanic origin population when the Hispanic origin population is small.

For example, assume that the threshold and complementary threshold are 400 in a table showing data by race and Hispanic origin for counties. The threshold of 400 applies to each group, and in addition, the complementary threshold of 400 applies to White and to White, not of Hispanic origin. The following chart shows how the threshold and complementary threshold for race and Hispanic origin apply for a hypothetical county. (For simplicity, it is assumed that the ''Other race'' population of the county is zero because characteristics are not shown for the ''Other race'' population below the State level.

The Census Bureau provides data in greater subject-matter and geographic detail on summary tape files (STF's) than in printed reports. Each printed report is derived from a specific summary tape file. For data not shown in a report because of the application of thresholds or complementary thresholds, see the corresponding summary tape file. For more information on computer tapes and other data products, see appendix F.

Race and Hispanic origin	Population	Characteristics shown	Reason
All persons	14,700	Yes	Threshold does not apply to total population.
White	13,800	Yes	Threshold and complementary threshold apply. There are 400 or more White persons, *and* there are 400 or more persons of races other than White.
Black	500	Yes	Threshold applies. There are 400 or more Black persons.
American Indian, Eskimo, or Aleut	100	No	Threshold applies. There are fewer than 400 American Indian, Eskimo, or Aleut persons.
Asian or Pacific Islander	300	No	Threshold applies. There are fewer than 400 Asian or Pacific Islander persons.
Hispanic origin (of any race)	300	No	Threshold applies. There are fewer than 400 Hispanic persons.
White, not of Hispanic origin	13,500	No	Threshold and complementary threshold apply. There are 400 or more White, not of Hispanic origin persons, *but* there are fewer than 400 Hispanic origin persons.

User Note 4

Data on allocation and substitution for American Indian and Alaska Native Areas were inadvertently omitted in this report series (CH-1) for States. However, these data will be included in the United States report (CH-1-1) and in the American Indian and Alaska Native Areas report (CH-1-1A).

GEOGRAPHIC NAMES AND PRESENTATION

GENERAL

User Note 1

The latitude and longitude values shown by tick marks in the margins of the County Subdivision Outline Maps in appendix G are approximate. They are shown only for general reference. They are displayed accurately on the State and County Outline Maps.

Table 1. **Summary of General Housing Characteristics: 1990**

[For definitions of terms and meanings of symbols, see text]

State / Urban and Rural and Size of Place / Inside and Outside Metropolitan Area / County / Place and [In Selected States] County Subdivision [1,000 or More Persons]	All persons	All housing units: Total	All housing units: Median rooms	All housing units: Percent: 1 unit, detached or attached	All housing units: Percent: In buildings with 10 or more units	Occupied housing units: Total	Occupied housing units: Median persons in unit	Occupied housing units: Mean number of persons per room	Occupied housing units: Percent: Owner	Occupied housing units: Percent: With 1.01 or more persons per room	Occupied housing units: Percent: With householder 65 years and over	Occupied housing units: Percent: 1-person households	Occupied housing units: Specified owner, median value (dollars)	Occupied housing units: Specified renter: Median contract rent (dollars)	Occupied housing units: Specified renter: Percent with meals included in rent	Vacancy rate: Homeowner	Vacancy rate: Rental
The State	**2 350 725**	**1 000 667**	**5.0**	**72.6**	**4.4**	**891 179**	**2.27**	**.50**	**69.6**	**3.7**	**25.9**	**24.0**	**46 300**	**226**	**.7**	**2.4**	**10.4**
URBAN AND RURAL AND SIZE OF PLACE																	
Urban	1 258 021	538 038	5.0	71.2	7.8	488 323	2.18	.48	61.1	3.4	25.7	27.4	50 900	248	.8	2.7	10.6
Inside urbanized area	591 420	253 847	5.0	67.5	11.9	230 144	2.19	.48	58.4	3.5	21.1	27.8	55 300	278	1.1	2.7	11.2
Central place	519 505	226 585	5.0	66.6	13.0	204 836	2.16	.48	56.7	3.5	21.7	28.9	55 100	278	1.1	2.8	11.2
Urban fringe	71 915	27 262	5.1	75.3	2.7	25 308	2.52	.52	72.7	3.4	16.4	18.9	56 000	271	.3	2.2	11.2
Outside urbanized area	666 601	284 191	5.0	74.6	4.2	258 179	2.17	.48	63.4	3.3	29.7	27.0	46 900	212	.5	2.7	10.0
Place of 10,000 or more	319 239	134 868	5.0	71.7	5.7	122 793	2.17	.47	60.4	3.0	26.7	27.5	50 800	236	.6	2.5	9.5
Place of 2,500 to 9,999	347 362	149 323	5.0	77.2	2.8	135 386	2.18	.48	66.1	3.6	32.5	26.5	43 700	189	.3	2.8	10.5
Rural	1 092 704	462 629	5.0	74.3	.5	402 856	2.37	.52	79.9	4.1	26.2	19.9	39 900	172	.5	2.1	9.9
Place of 1,000 to 2,499	132 431	58 887	4.9	76.4	1.9	52 349	2.17	.48	70.6	3.6	34.5	27.1	37 500	166	.3	2.7	10.8
Place of less than 1,000	109 892	48 304	4.9	77.3	.6	42 101	2.26	.51	75.2	4.6	32.4	25.3	30 500	151	.3	2.4	11.3
Other rural	850 381	355 438	5.0	73.5	.3	308 406	2.41	.52	82.1	4.1	23.9	17.9	43 000	183	.7	1.9	9.4
INSIDE AND OUTSIDE METROPOLITAN AREA																	
Inside metropolitan area	942 502	390 585	5.0	69.2	8.3	354 752	2.29	.50	65.1	3.7	20.9	24.4	54 100	268	.9	2.4	10.8
In central city	518 598	226 246	5.0	66.6	13.0	204 520	2.16	.48	56.6	3.5	21.7	28.9	55 100	278	1.1	2.8	11.2
Not in central city	423 904	164 339	5.1	72.7	1.7	150 232	2.47	.53	76.6	3.8	19.7	18.4	52 800	237	.3	2.0	9.6
Urban	162 217	62 505	5.1	74.5	4.1	58 137	2.42	.51	69.2	3.1	19.6	20.7	57 500	259	.3	2.4	9.5
Inside urbanized area	71 885	27 252	5.1	75.3	2.7	25 298	2.52	.52	72.7	3.4	16.4	18.9	56 000	271	.3	2.2	11.2
Outside urbanized area	90 332	35 253	5.1	73.9	5.2	32 839	2.35	.50	66.4	2.7	22.0	22.1	59 000	250	.2	2.5	8.4
Rural	261 687	101 834	5.0	71.6	.3	92 095	2.51	.54	81.4	4.3	19.9	16.9	49 100	212	.4	1.7	9.8
Outside metropolitan area	1 408 223	610 082	5.0	74.9	2.0	536 427	2.25	.49	72.5	3.8	29.2	23.7	41 300	191	.6	2.4	10.1
Urban	577 206	249 287	5.0	74.7	4.0	225 666	2.15	.48	63.0	3.4	30.8	27.7	45 100	208	.5	2.7	10.2
Inside urbanized area	937	349	5.1	73.9	–	326	2.53	.54	74.5	5.5	11.7	11.3	68 000	350	–	1.6	16.2
Outside urbanized area	576 269	248 938	5.0	74.7	4.0	225 340	2.15	.48	63.0	3.4	30.9	27.7	45 000	208	.5	2.7	10.2
Place of 10,000 or more	274 581	117 276	5.0	71.6	5.6	106 363	2.16	.47	60.3	3.1	27.2	28.0	49 600	233	.7	2.7	9.7
Place of 2,500 to 9,999	301 688	131 662	5.0	77.4	2.6	118 977	2.14	.48	65.4	3.7	34.1	27.4	42 000	184	.4	2.7	10.7
Rural	831 017	360 795	5.0	75.0	.6	310 761	2.33	.51	79.4	4.0	28.0	20.8	37 500	164	.6	2.2	9.9
COUNTY																	
Arkansas County	21 653	9 575	5.1	77.4	1.0	8 389	2.25	.47	67.0	3.2	28.5	25.8	40 600	172	.2	2.2	8.0
Ashley County	24 319	9 820	5.1	74.8	.5	8 890	2.39	.52	77.0	5.1	26.4	21.9	39 200	174	.5	1.6	10.4
Baxter County	31 186	15 549	4.9	74.7	2.3	13 486	2.05	.45	80.5	2.0	42.8	24.5	51 600	235	.1	3.1	10.8
Benton County	97 499	41 444	5.1	77.7	2.5	37 555	2.24	.49	73.1	3.1	29.0	20.0	58 500	282	.9	2.1	11.2
Boone County	28 297	12 380	5.1	77.5	1.0	11 131	2.23	.47	76.1	2.8	28.6	23.2	45 900	227	.1	2.3	10.3
Bradley County	11 793	5 092	5.1	78.5	2.0	4 545	2.24	.49	74.9	3.9	32.5	25.2	30 500	130	.3	2.3	10.6
Calhoun County	5 826	2 437	5.1	75.9	–	2 185	2.31	.50	81.2	4.8	29.8	24.0	34 400	173	1.5	.8	8.1
Carroll County	18 654	8 740	5.0	77.0	.6	7 550	2.16	.47	75.6	3.2	29.7	24.4	47 700	225	.3	3.2	10.1
Chicot County	15 713	6 191	5.0	75.7	2.5	5 557	2.36	.54	69.2	7.8	32.6	26.8	28 700	138	.6	1.3	10.1
Clark County	21 437	8 807	5.0	72.2	3.1	7 907	2.14	.47	68.8	2.9	30.1	27.4	40 000	185	–	3.0	8.9
Clay County	18 107	8 362	5.0	82.5	.9	7 504	2.13	.46	74.0	2.2	34.1	26.5	28 900	148	.3	2.6	7.8
Cleburne County	19 411	10 802	4.9	72.0	1.1	7 926	2.15	.46	81.3	2.4	32.7	22.0	50 600	200	.5	3.7	11.1
Cleveland County	7 781	3 322	5.1	75.5	1.2	2 868	2.40	.51	83.1	2.6	26.7	19.5	33 900	123	.4	1.3	4.9
Columbia County	25 691	10 690	5.1	77.4	3.6	9 638	2.23	.49	71.9	4.5	30.7	26.8	39 200	168	1.1	1.4	8.6
Conway County	19 151	8 009	5.0	74.6	2.5	7 179	2.28	.51	76.4	4.0	29.3	23.5	38 200	175	.4	2.0	10.6
Craighead County	68 956	28 434	5.0	70.7	4.1	26 285	2.29	.48	65.4	2.4	20.8	23.5	50 200	261	.2	2.2	9.2
Crawford County	42 493	16 711	5.0	76.5	1.9	15 251	2.46	.54	76.4	4.2	21.2	17.9	43 500	215	.4	2.6	8.0
Crittenden County	49 939	18 875	5.0	70.5	3.9	17 120	2.53	.56	61.0	7.5	20.8	21.3	48 900	223	.4	2.5	7.7
Cross County	19 225	7 254	5.1	73.0	.5	6 754	2.46	.52	69.7	5.1	26.4	20.8	39 100	173	.5	2.0	6.5
Dallas County	9 614	4 049	5.2	77.6	1.5	3 600	2.25	.49	77.9	4.0	31.5	25.3	33 600	160	.2	2.4	10.2
Desha County	16 798	6 706	5.0	73.5	1.6	5 957	2.41	.54	66.0	7.0	28.6	24.3	36 700	143	.3	3.1	8.4
Drew County	17 369	7 159	5.1	69.1	1.9	6 342	2.34	.50	72.0	3.9	25.4	23.7	38 700	176	.4	2.3	8.4
Faulkner County	60 006	23 397	4.9	66.2	4.4	21 325	2.36	.51	70.5	3.2	19.5	20.5	54 300	247	.2	2.0	8.8
Franklin County	14 897	6 228	5.0	79.0	1.2	5 578	2.30	.50	79.0	3.2	28.8	22.2	36 600	178	.4	2.5	11.6
Fulton County	10 037	4 839	4.8	77.5	.7	4 010	2.19	.48	81.7	2.9	35.0	23.3	34 000	151	.2	3.0	11.8
Garland County	73 397	37 966	4.8	69.3	6.9	30 836	2.07	.46	70.8	2.5	34.3	27.6	53 000	228	2.6	3.3	18.2
Grant County	13 948	5 540	5.0	72.6	.4	5 118	2.45	.52	82.9	3.2	23.1	19.1	43 000	200	.3	1.7	9.0
Greene County	31 804	13 216	5.0	77.1	1.6	12 325	2.29	.49	73.0	2.2	26.2	22.0	39 400	198	.7	1.9	6.6
Hempstead County	21 621	9 690	4.9	74.8	.8	8 212	2.27	.50	73.6	4.4	28.8	25.0	34 900	186	.5	3.1	13.8
Hot Spring County	26 115	11 378	5.0	77.1	.8	10 115	2.27	.50	77.7	3.0	28.9	23.2	39 200	174	.1	2.7	11.2
Howard County	13 569	5 600	5.0	74.5	2.3	4 975	2.34	.51	73.6	4.1	29.7	23.4	36 200	186	.1	2.3	9.9
Independence County	31 192	12 838	5.0	76.2	1.9	11 846	2.30	.49	75.3	3.0	25.8	22.8	40 600	182	.3	2.0	8.8
Izard County	11 364	5 535	4.8	75.1	.9	4 684	2.11	.47	79.8	2.5	40.0	24.2	37 300	146	–	2.8	8.3
Jackson County	18 944	8 086	5.1	78.4	1.9	7 361	2.25	.48	68.6	3.5	30.1	25.0	34 100	151	.5	2.2	8.7
Jefferson County	85 487	33 311	5.1	74.6	5.0	30 001	2.36	.51	67.1	5.1	25.6	24.2	43 300	218	.4	1.7	8.9
Johnson County	18 221	7 984	4.9	76.8	1.2	7 059	2.23	.49	75.2	3.5	29.8	24.4	38 200	186	.1	3.5	8.9
Lafayette County	9 643	4 523	4.9	77.9	.1	3 584	2.25	.51	76.3	5.8	33.5	26.6	24 300	133	.7	1.7	9.6
Lawrence County	17 457	7 692	5.0	82.3	1.4	6 857	2.21	.48	75.1	2.4	32.0	24.9	31 000	163	1.0	2.1	9.3
Lee County	13 053	5 085	5.0	73.6	.5	4 578	2.36	.55	62.8	8.3	30.9	25.6	31 500	122	.2	1.9	5.4
Lincoln County	13 690	4 295	5.0	71.9	.3	3 796	2.40	.54	75.5	6.5	28.2	23.4	30 300	116	.9	1.9	6.3
Little River County	13 966	6 171	5.0	70.4	.7	5 150	2.38	.52	76.6	4.5	25.4	22.1	40 100	201	.2	1.9	13.7
Logan County	20 557	8 539	5.0	79.6	.7	7 628	2.30	.51	78.2	4.0	30.5	23.6	34 200	164	.3	2.5	10.7
Lonoke County	39 268	15 009	5.2	72.4	1.3	13 866	2.54	.52	74.4	3.7	21.2	18.5	52 300	214	.2	1.9	8.3
Madison County	11 618	5 182	4.9	81.4	.8	4 392	2.32	.52	80.0	4.8	28.8	20.7	34 800	159	.6	2.7	8.8
Marion County	12 001	6 139	4.8	75.8	.8	4 970	2.13	.47	80.4	3.0	35.9	23.3	41 800	195	–	5.3	17.4
Miller County	38 467	16 172	4.9	71.4	4.8	14 273	2.34	.52	68.3	4.4	25.2	23.7	43 200	244	1.4	2.3	11.5
Mississippi County	57 525	22 232	4.9	72.4	1.7	20 420	2.43	.54	54.4	5.7	22.8	22.4	41 800	191	.3	2.0	7.4
Monroe County	11 333	5 063	4.9	75.2	1.3	4 361	2.20	.50	63.1	5.1	33.0	28.7	32 300	131	–	1.6	10.5
Montgomery County	7 841	4 269	4.7	66.3	.3	3 062	2.18	.49	82.5	4.1	32.2	23.2	32 600	141	.6	2.5	12.1
Nevada County	10 101	4 287	5.1	77.1	.6	3 798	2.29	.50	76.3	4.3	31.9	26.0	30 000	152	–	1.7	10.2

TIPSII [UPF] GH105 CENSUS90 72583600 06/22/92 4:04 PM MACHINE: C DATA:CENSUS90*H1TIPSDA05. 06/16/92 17:13:59 TAPE: NONE FRAME: 1
TSF:CENSUS90*92. 06/16/92 17:14:57 UTF:CENSUS90*93. 06/16/92 17:14:57 META:CENSUS90*H1TABLES05. 06/16/92 17:24:20

Table 1. **Summary of General Housing Characteristics: 1990**—Con.

[For definitions of terms and meanings of symbols, see text]

State / Urban and Rural and Size of Place / Inside and Outside Metropolitan Area / County / Place and [In Selected States] County Subdivision [1,000 or More Persons]	All persons	All housing units: Total	All housing units: Median rooms	All housing units: Percent: 1 unit, detached or attached	All housing units: Percent: In buildings with 10 or more units	Occupied housing units: Total	Occupied housing units: Median persons in unit	Occupied housing units: Mean number of persons per room	Occupied housing units: Percent: Owner	Occupied housing units: Percent: With 1.01 or more persons per room	Occupied housing units: Percent: With householder 65 years and over	Occupied housing units: Percent: 1-person households	Occupied housing units: Specified owner, median value (dollars)	Occupied housing units: Specified renter: Median contract rent (dollars)	Occupied housing units: Specified renter: Percent with meals included in rent	Vacancy rate: Homeowner	Vacancy rate: Rental
COUNTY—Con.																	
Newton County	7 666	3 439	4.7	81.9	.6	2 818	2.36	.55	83.2	5.4	27.6	20.5	32 200	135	–	2.9	8.5
Ouachita County	30 574	13 204	5.1	75.5	2.4	11 712	2.26	.48	73.2	3.7	28.9	25.8	38 900	186	.6	2.2	12.5
Perry County	7 969	3 702	4.8	73.3	.1	3 055	2.26	.51	83.6	4.0	27.8	22.8	34 800	157	1.0	2.3	11.3
Phillips County	28 838	11 094	5.0	74.0	1.6	10 183	2.34	.54	53.7	8.2	29.4	26.8	36 900	136	.7	1.4	8.4
Pike County	10 086	4 550	4.9	73.7	.2	3 855	2.28	.50	79.9	3.5	30.9	22.5	32 800	158	.2	2.7	8.8
Poinsett County	24 664	10 271	4.9	73.4	.9	9 368	2.34	.51	65.2	3.7	27.3	23.1	34 500	129	.2	1.5	5.6
Polk County	17 347	7 732	4.9	78.6	1.0	6 827	2.20	.49	76.2	4.2	32.5	24.0	36 300	171	1.3	3.3	7.6
Pope County	45 883	18 430	5.0	70.8	2.8	16 828	2.35	.50	70.8	2.7	21.5	21.8	48 000	227	.3	2.3	9.7
Prairie County	9 518	4 340	5.0	75.9	1.0	3 661	2.29	.49	73.2	3.2	29.6	24.1	35 200	123	.5	1.8	7.4
Pulaski County	349 660	151 538	5.0	67.0	11.7	137 209	2.20	.48	60.3	3.1	19.5	27.5	61 300	302	1.3	2.7	11.9
Randolph County	16 558	7 343	4.9	79.1	.4	6 445	2.26	.50	74.9	3.3	29.7	23.1	31 300	159	.2	1.7	5.9
St. Francis County	28 497	10 958	5.0	70.5	2.0	9 958	2.43	.55	61.1	7.7	26.3	23.8	38 600	157	.5	1.5	7.6
Saline County	64 183	24 602	5.1	70.0	1.1	23 037	2.48	.52	80.6	3.1	19.5	17.6	58 800	240	.3	1.4	9.4
Scott County	10 205	4 485	4.9	75.3	1.5	3 957	2.28	.50	78.0	3.8	28.8	22.0	34 100	169	.2	2.3	13.3
Searcy County	7 841	3 739	4.8	81.7	.5	3 117	2.21	.50	79.6	3.7	33.7	23.6	29 400	135	.3	2.1	7.7
Sebastian County	99 590	43 621	5.0	71.5	11.5	39 298	2.21	.48	65.2	3.3	23.4	26.7	48 600	242	.6	3.2	14.0
Sevier County	13 637	5 880	5.0	76.3	.9	5 118	2.30	.51	76.3	4.4	28.3	23.2	35 000	169	.2	2.8	8.9
Sharp County	14 109	7 617	4.8	84.8	.5	5 819	2.10	.47	82.5	2.8	41.7	24.0	37 100	179	.7	4.0	15.6
Stone County	9 775	4 548	4.8	74.8	1.0	3 866	2.23	.50	78.5	3.9	28.7	22.0	36 900	150	.2	2.0	7.7
Union County	46 719	20 276	5.0	74.6	1.0	17 819	2.27	.49	73.8	4.3	28.9	25.8	40 500	196	.4	2.0	11.4
Van Buren County	14 008	7 580	4.7	73.0	2.2	5 698	2.13	.48	82.3	3.6	37.5	22.8	44 300	186	.3	4.6	17.7
Washington County	113 409	47 349	4.8	66.0	9.4	43 372	2.24	.50	61.6	3.2	19.4	24.4	56 000	273	1.0	2.0	8.8
White County	54 676	21 658	5.0	71.9	3.0	19 823	2.32	.50	73.3	3.1	26.2	21.4	43 200	193	.2	1.9	9.1
Woodruff County	9 520	4 169	5.0	77.4	2.1	3 630	2.26	.50	63.2	4.7	32.5	26.8	29 700	126	.3	1.3	10.7
Yell County	17 759	7 868	4.9	73.9	2.4	6 907	2.26	.50	73.5	3.8	28.3	22.8	37 000	179	.4	2.0	10.5
PLACE AND COUNTY SUBDIVISION																	
Alma city	2 959	1 221	4.9	71.3	8.8	1 104	2.41	.53	59.3	3.7	24.8	22.6	44 900	207	1.0	5.5	10.9
Arkadelphia city	10 014	3 742	5.0	65.2	7.1	3 455	2.03	.45	54.7	2.6	28.2	31.8	49 600	199	–	3.4	5.7
Ashdown city	5 150	2 049	5.1	73.7	1.3	1 856	2.37	.51	67.7	4.5	25.6	24.4	44 700	224	.2	2.3	12.3
Atkins city	2 834	1 176	5.1	79.8	1.5	1 055	2.35	.49	74.6	2.9	29.0	21.3	38 900	182	.4	2.4	16.5
Augusta city	2 759	1 162	5.0	78.1	1.5	1 053	2.23	.51	56.5	5.7	33.1	29.1	31 500	131	–	1.3	10.5
Bald Knob city	2 653	1 143	4.8	70.5	3.7	1 021	2.31	.52	61.3	5.3	31.1	26.2	36 600	171	–	2.8	13.8
Barling city	4 078	1 499	5.0	71.5	3.8	1 387	2.54	.54	78.3	4.1	13.7	19.2	46 800	240	–	2.4	12.8
Batesville city	9 187	3 947	5.1	81.5	5.6	3 678	2.06	.43	63.1	1.9	30.9	31.7	47 100	203	.5	3.1	7.3
Bay city	1 660	631	5.0	82.4	.6	603	2.53	.55	73.0	2.8	27.5	19.1	33 800	189	–	1.1	7.9
Bearden city	1 021	424	4.8	67.9	5.9	386	2.37	.54	68.7	7.8	28.0	24.1	29 400	168	–	.7	9.0
Beebe city	4 455	1 799	5.0	78.3	4.4	1 645	2.33	.51	65.3	2.9	28.7	23.3	43 200	221	–	3.6	10.8
Bella Vista CDP	9 083	5 391	5.0	93.2	.1	4 369	1.97	.38	82.5	.7	59.5	17.2	76 700	422	.4	2.4	43.5
Benton city	18 177	7 453	5.1	84.4	1.8	6 993	2.29	.49	70.2	2.8	27.1	22.8	53 100	235	.5	1.6	8.4
Bentonville city	11 257	4 482	5.1	77.3	3.8	4 266	2.29	.50	66.8	3.4	23.7	23.3	53 400	280	–	2.1	5.8
Berryville city	3 212	1 468	5.0	79.0	1.4	1 380	2.02	.45	68.0	2.8	35.3	32.2	44 600	215	.2	2.9	5.2
Blytheville city	22 906	8 902	5.0	74.5	3.4	8 075	2.39	.53	48.0	5.3	22.4	24.1	45 200	217	.2	2.4	7.3
Bono town	1 220	451	5.2	78.0	.9	437	2.63	.53	73.5	2.3	19.0	15.6	36 100	167	–	1.8	4.1
Booneville city	3 804	1 689	4.9	82.5	1.2	1 521	2.13	.49	68.4	3.7	35.2	30.8	33 700	169	.5	3.3	13.4
Brinkley city	4 234	1 768	4.8	71.1	3.1	1 603	2.19	.51	54.4	6.3	31.5	30.6	35 100	148	–	1.2	9.6
Bryant city	5 269	1 935	5.2	76.4	2.9	1 827	2.77	.53	80.1	1.9	14.9	16.5	67 000	263	–	2.8	9.0
Bull Shoals city	1 534	906	4.6	69.9	3.9	763	1.89	.41	76.8	.9	55.0	29.1	49 700	248	–	5.5	15.3
Cabot city	8 319	3 114	5.1	69.7	3.4	2 892	2.73	.55	68.7	3.1	15.2	17.6	59 600	263	.2	3.3	10.1
Camden city	14 380	6 390	5.1	76.4	3.7	5 746	2.14	.46	64.4	3.4	31.2	29.9	40 200	184	.8	2.8	10.5
Caraway town	1 178	500	4.7	77.8	.2	461	2.23	.51	66.6	1.7	30.8	29.7	25 800	114	–	5.5	9.4
Carlisle city	2 253	1 021	5.1	76.0	2.9	952	2.12	.45	66.6	2.0	36.3	29.7	42 600	152	–	.6	7.8
Cave City city	1 503	697	4.8	76.8	6.2	635	2.06	.48	70.6	1.9	37.5	29.9	33 000	174	–	3.0	15.4
Charleston city	2 128	895	5.2	86.7	1.3	815	2.25	.47	78.0	2.2	34.0	24.5	39 000	174	1.4	2.6	14.8
Cherokee Village-Hidden Valley CDP	4 416	2 891	4.7	92.8	–	2 086	1.96	.42	82.5	1.0	59.9	23.6	47 200	230	.6	6.6	16.4
Clarendon city	2 072	943	4.9	78.0	.5	854	2.05	.47	59.3	4.1	34.0	34.0	32 300	123	–	2.7	11.9
Clarksville city	5 833	2 597	4.9	72.9	3.5	2 385	2.00	.45	61.9	2.6	35.7	33.4	43 700	195	.1	4.2	6.6
Clinton city	2 213	994	5.1	78.6	1.7	903	2.04	.45	72.2	1.9	39.1	30.8	43 900	183	.5	2.8	10.0
Conway city	26 481	10 139	4.9	63.0	9.4	9 437	2.18	.48	55.1	2.0	20.8	26.1	63 300	264	.1	1.9	8.3
Corning city	3 323	1 504	4.9	81.6	3.4	1 359	2.12	.47	68.4	2.0	34.4	27.4	30 400	166	.3	3.1	10.4
Cotton Plant city	1 150	559	5.0	77.6	3.6	473	1.97	.48	61.5	7.2	40.6	36.6	15 800	80–	.7	.7	8.5
Crossett city	6 282	2 530	5.3	85.3	1.3	2 376	2.31	.48	71.2	3.7	27.5	24.2	45 000	203	.5	1.7	7.7
Danville city	1 585	733	4.9	73.4	7.4	666	2.10	.47	67.1	3.2	35.3	28.5	38 400	192	–	1.8	8.0
Dardanelle city	3 722	1 662	4.8	70.8	3.7	1 553	2.11	.49	58.9	2.8	29.8	28.8	39 000	203	.3	1.8	7.0
De Queen city	4 633	1 949	5.0	78.0	2.2	1 734	2.18	.50	65.1	5.5	29.5	28.3	37 400	186	.4	3.9	9.6
Dermott city	4 715	1 801	5.2	83.5	3.8	1 650	2.35	.54	71.9	8.7	37.2	28.8	21 800	149	.5	.9	12.5
Des Arc city	2 001	848	4.9	70.0	2.2	789	2.19	.47	66.2	3.5	29.0	29.7	32 500	126	–	1.5	5.3
De Witt city	3 553	1 564	5.0	78.8	.2	1 436	2.12	.45	61.2	2.0	32.5	29.7	35 900	156	–	3.0	7.6
Diaz city	1 363	502	5.2	77.5	8.8	457	2.81	.57	70.7	5.0	15.5	13.6	41 100	142	–	5.6	8.2
Dierks city	1 263	529	5.0	75.4	–	480	2.33	.52	74.8	4.2	32.7	24.0	24 600	149	–	3.0	10.4
Dover city	1 055	492	4.8	67.7	3.3	437	2.15	.48	63.2	1.8	31.6	26.5	41 100	205	–	1.1	13.0
Dumas city	5 520	2 049	4.9	71.4	1.8	1 896	2.47	.57	62.4	8.9	27.4	24.1	37 900	142	.3	4.0	4.7
Earle city	3 393	1 300	4.9	74.1	.7	1 167	2.44	.58	60.9	11.1	33.2	26.6	27 200	146	.5	3.1	10.1
El Dorado city	23 146	10 269	5.0	77.4	1.9	9 158	2.13	.47	64.1	4.2	31.5	29.8	42 300	197	.4	2.9	10.2
England city	3 351	1 286	5.0	78.5	.4	1 194	2.37	.51	63.2	5.0	30.2	22.4	37 800	131	.3	1.3	7.4
Eudora city	3 155	1 262	4.9	77.3	3.0	1 155	2.27	.54	66.5	7.6	35.1	29.8	22 800	113	.9	1.5	8.5
Eureka Springs city	1 900	1 037	5.0	74.3	.8	891	1.82	.38	67.1	1.5	31.6	38.4	56 800	252	–	4.2	12.0
Fairfield Bay CDP	2 332	1 888	4.5	73.0	8.1	1 150	1.94	.39	82.7	.6	58.8	21.0	67 500	292	–	6.7	40.4
Farmington city	1 322	537	5.0	84.7	.7	505	2.37	.52	71.3	2.6	26.3	21.2	43 800	244	.8	1.6	5.8
Fayetteville city	42 099	18 835	4.5	51.7	21.3	16 894	2.01	.47	43.4	2.5	15.7	32.2	66 000	278	1.4	2.5	10.9
Flippin city	1 006	509	4.7	71.5	1.8	442	2.05	.47	65.4	1.4	34.8	30.3	34 300	158	–	3.3	16.8
Fordyce city	4 729	1 966	5.2	76.2	3.0	1 771	2.23	.49	71.4	4.5	31.7	27.3	35 800	177	–	2.2	11.2
Foreman city	1 267	573	4.9	75.4	2.8	506	2.19	.50	71.9	3.2	31.6	29.2	31 900	110	.9	1.6	5.3
Forrest City city	13 364	5 195	4.9	69.8	3.9	4 756	2.35	.54	52.2	7.3	26.9	26.6	40 200	166	.2	2.5	8.7
Fort Smith city	72 798	33 054	4.9	68.7	14.8	29 646	2.12	.47	59.2	3.4	24.2	29.7	50 500	245	.6	3.4	13.9
Gassville city	1 167	480	4.8	82.5	.2	445	2.18	.50	79.3	3.1	35.3	23.4	36 100	183	–	1.9	9.8
Gentry city	1 726	684	4.9	81.4	.1	647	2.42	.53	62.3	2.8	28.0	22.4	40 300	233	–	2.2	4.7

TIPSII [UPF] GH105 CENSUS90 72583600 06/22/92 4:04 PM MACHINE: C DATA:CENSUS90*H1TIPSDA05. 06/16/92 17:13:59 TAPE: NONE FRAME: 2
TSF:CENSUS90*92. 06/16/92 17:14:57 UTF:CENSUS90*93. 06/16/92 17:14:57 META:CENSUS90*H1TABLES05. 06/16/92 17:24:20

Table 1. **Summary of General Housing Characteristics: 1990**—Con.

[For definitions of terms and meanings of symbols, see text]

State / Urban and Rural and Size of Place / Inside and Outside Metropolitan Area / County / Place and [In Selected States] County Subdivision [1,000 or More Persons]	All persons	All housing units: Total	All housing units: Median rooms	All housing units: Percent: 1 unit, detached or attached	All housing units: Percent: In buildings with 10 or more units	Occupied housing units: Total	Occupied housing units: Median persons in unit	Occupied housing units: Mean number of persons per room	Occupied housing units: Percent: Owner	Occupied housing units: Percent: With 1.01 or more persons per room	Occupied housing units: Percent: With householder 65 years and over	Occupied housing units: Percent: 1-person households	Occupied housing units: Specified owner, median value (dollars)	Occupied housing units: Specified renter: Median contract rent (dollars)	Occupied housing units: Specified renter: Percent with meals included in rent	Vacancy rate: Homeowner	Vacancy rate: Rental
PLACE AND COUNTY SUBDIVISION—Con.																	
Gibson CDP	4 288	1 479	5.6	89.1	–	1 399	2.93	.53	80.7	1.8	10.0	9.1	61 400	354	.4	1.4	13.2
Glenwood town	1 354	612	4.8	77.8	.8	554	2.07	.46	69.7	2.3	36.5	29.2	36 900	172	–	2.8	8.2
Gosnell city	3 783	1 381	4.7	53.0	.1	1 294	2.82	.61	48.5	4.6	7.0	14.5	47 600	254	–	1.6	7.5
Gould city	1 470	602	4.9	75.2	1.0	541	2.18	.55	65.8	10.7	37.2	33.6	20 400	80–	–	1.9	11.1
Gravel Ridge CDP	3 846	1 573	5.0	70.9	12.4	1 349	2.72	.56	71.2	2.9	10.7	17.9	56 400	269	1.1	2.1	30.3
Gravette city	1 412	613	4.9	82.9	2.0	560	2.09	.47	64.6	3.2	38.2	32.5	37 900	212	–	2.4	6.6
Greenbrier city	2 130	816	5.1	77.8	.4	764	2.49	.53	77.5	3.7	22.0	17.8	47 300	221	.7	2.1	9.0
Green Forest city	2 050	919	4.9	75.4	2.2	842	2.14	.48	65.6	1.8	32.9	28.9	40 400	227	–	5.5	8.5
Greenwood city	3 984	1 526	5.1	85.8	2.3	1 407	2.55	.53	77.5	1.6	22.5	18.6	44 700	238	–	5.0	8.6
Gurdon city	2 199	985	5.1	80.1	.3	841	2.22	.48	67.9	2.4	33.5	29.3	31 100	142	–	4.5	17.4
Hamburg city	3 098	1 254	5.0	76.3	.1	1 167	2.24	.50	74.7	4.5	30.2	25.0	34 900	186	.4	2.6	6.3
Hampton city	1 562	649	5.0	70.3	.2	583	2.30	.50	73.9	4.8	29.0	26.2	39 900	199	.8	2.3	12.6
Harrisburg city	1 943	802	5.0	77.3	2.0	753	2.19	.48	70.0	2.5	33.9	27.9	35 400	127	–	2.4	4.6
Harrison city	9 922	4 584	5.0	75.7	2.5	4 189	2.04	.43	64.7	1.8	31.9	30.8	48 800	239	.2	2.6	11.0
Haskell city	1 342	485	4.9	55.7	–	460	2.75	.58	79.6	3.9	17.6	13.9	44 400	227	–	1.3	7.8
Hazen city	1 668	715	5.1	83.4	1.0	637	2.30	.49	74.1	3.6	29.7	25.9	40 900	122	.8	2.7	8.8
Heber Springs city	5 628	2 654	5.1	81.0	4.4	2 387	2.04	.43	71.0	1.6	37.4	29.1	50 500	209	.3	2.7	11.4
Helena city	7 491	2 987	4.9	65.0	4.1	2 711	2.18	.51	42.8	8.1	31.1	32.1	46 100	137	1.3	2.6	9.9
Hope city	9 643	4 207	5.0	76.5	1.8	3 727	2.17	.49	63.6	4.6	30.8	29.2	36 200	191	.5	3.4	14.0
Horseshoe Bend city	2 239	1 330	4.7	67.2	.8	1 125	1.87	.39	83.3	1.1	68.5	27.9	49 600	183	–	5.2	13.0
Hot Springs city	32 462	17 543	4.7	67.3	11.7	14 488	1.88	.44	59.9	2.3	38.6	36.7	45 000	217	2.1	3.4	16.9
Hot Springs Village CDP	6 361	3 761	5.2	91.6	2.3	3 097	1.97	.37	82.9	.3	61.7	16.2	90 500	433	–	3.0	31.6
Hoxie city	2 676	1 116	5.0	89.2	1.7	1 017	2.37	.52	73.0	2.7	26.5	22.4	27 300	164	–	1.7	7.7
Hughes city	1 810	725	4.7	59.6	2.3	664	2.34	.55	50.3	10.1	29.7	28.9	37 800	96	.7	.9	2.9
Huntsville city	1 605	741	4.9	77.3	5.9	665	2.05	.46	62.7	2.3	37.7	31.9	38 500	164	.4	4.4	8.5
Jacksonville city	29 101	10 890	4.9	69.7	6.6	9 854	2.62	.56	47.1	4.1	10.4	17.8	54 300	293	–	3.0	11.6
Jonesboro city	46 535	19 537	5.0	67.4	5.8	17 976	2.23	.47	59.9	2.2	19.1	25.3	58 800	275	.3	2.7	10.1
Judsonia city	1 915	763	4.9	80.6	–	703	2.28	.50	76.4	3.1	32.7	23.5	34 400	187	.7	2.4	9.8
Kensett city	1 741	753	4.8	73.3	.5	678	2.23	.52	65.8	3.5	32.6	26.0	33 100	162	–	2.6	12.8
Lake City town	1 833	744	5.0	83.5	.8	699	2.32	.51	72.8	3.0	29.3	26.0	31 800	155	–	1.7	7.3
Lake Hamilton CDP	1 331	939	4.6	55.9	1.9	574	2.10	.45	70.9	2.8	30.8	26.3	102 000	260	–	10.2	25.8
Lake Village city	2 791	1 105	4.8	67.3	4.1	1 018	2.32	.55	56.1	8.9	32.7	30.5	40 700	154	.5	1.6	11.5
Lavaca city	1 253	514	5.0	84.4	.4	451	2.64	.53	85.8	2.0	18.2	16.6	39 400	240	–	5.4	32.6
Leachville city	1 743	793	4.8	82.7	.1	743	2.08	.48	66.1	3.6	36.2	29.6	25 900	122	.5	2.0	7.4
Lepanto city	2 033	863	4.8	71.0	.7	810	2.26	.50	63.8	3.6	34.9	27.3	34 900	96	–	1.0	5.8
Lewisville city	1 424	632	5.2	82.8	–	544	2.17	.48	74.4	5.7	32.7	29.4	28 300	151	–	3.1	7.3
Lincoln city	1 460	677	4.9	79.5	3.4	610	2.06	.47	69.3	5.9	37.0	30.2	36 600	217	–	2.8	9.2
Little Rock city	175 795	80 995	5.0	62.4	17.2	72 573	2.06	.46	56.2	3.1	20.2	32.1	64 100	316	1.9	3.2	12.0
Lonoke city	4 022	1 616	5.2	77.8	3.2	1 491	2.28	.48	68.5	4.2	28.5	25.9	43 100	216	.2	2.8	6.9
Lowell city	1 224	516	5.0	72.5	.2	477	2.26	.50	71.3	5.0	22.6	20.5	61 500	277	–	2.9	11.0
Luxora town	1 338	517	4.8	77.9	–	462	2.48	.59	51.3	10.6	30.7	24.2	29 700	150	.5	1.3	11.8
McCrory city	1 971	811	5.0	70.2	5.8	744	2.21	.48	64.4	4.6	34.4	28.0	38 000	143	.9	1.6	12.8
McGehee city	4 997	2 048	5.1	76.2	3.1	1 845	2.35	.50	65.6	4.4	28.9	25.6	39 700	158	.4	3.0	13.4
Madison city	1 263	466	4.8	70.2	.4	402	2.61	.65	60.2	14.2	32.8	23.6	29 500	120	–	.4	8.0
Magnolia city	11 151	4 689	5.0	75.4	7.1	4 282	2.07	.47	59.4	4.3	30.8	31.4	48 000	186	1.3	2.3	9.7
Malvern city	9 256	4 244	5.0	83.5	2.0	3 836	2.07	.46	67.7	2.9	36.9	31.4	36 400	174	–	3.5	12.5
Mammoth Spring city	1 097	557	4.7	75.6	4.7	482	1.98	.46	70.3	3.1	40.0	34.0	29 000	133	–	4.8	17.8
Manila city	2 635	1 133	4.8	72.0	1.5	1 063	2.17	.50	69.9	3.7	31.8	27.4	28 700	131	–	1.6	9.6
Mansfield city	1 018	471	5.1	82.2	–	412	2.18	.47	81.3	2.7	33.5	25.7	29 200	199	–	6.2	10.5
Marianna city	5 910	2 237	4.8	65.6	1.0	2 068	2.32	.56	52.8	9.8	30.7	28.2	35 600	124	.1	2.3	5.0
Marion city	4 391	1 568	5.1	80.7	2.7	1 477	2.71	.55	73.1	3.0	9.1	15.1	58 800	320	–	3.6	7.9
Marked Tree city	3 100	1 246	4.7	62.5	.5	1 158	2.25	.53	50.9	6.1	30.4	29.4	37 600	114	.2	2.3	5.6
Marmaduke city	1 164	520	4.8	71.5	.2	472	2.12	.50	66.1	4.0	35.4	26.7	28 900	125	1.4	–	16.2
Marshall city	1 318	639	4.8	78.6	2.2	555	2.01	.45	65.0	1.8	41.8	31.7	32 800	146	–	.8	9.8
Marvell city	1 545	627	4.9	91.7	–	582	2.11	.50	60.0	6.0	37.8	32.1	35 500	130	–	1.7	6.4
Maumelle city	6 714	2 668	5.3	74.6	11.2	2 540	2.46	.49	66.1	.9	10.0	19.8	85 000	377	–	4.1	2.8
Mayflower city	1 415	708	4.5	67.7	–	594	2.15	.50	77.8	2.4	26.3	21.2	48 000	212	–	3.5	8.3
Melbourne city	1 562	726	4.9	76.9	3.6	654	2.04	.47	70.0	2.4	36.2	32.1	34 600	140	–	3.4	7.5
Mena city	5 475	2 619	5.0	82.4	2.9	2 360	1.99	.44	68.6	2.1	41.9	32.2	38 200	184	2.0	4.3	7.6
Mineral Springs city	1 004	431	5.1	77.5	3.9	388	2.24	.49	74.2	5.4	33.0	25.0	37 100	206	–	3.4	8.3
Monette city	1 115	538	4.8	81.0	.4	506	1.95	.44	70.0	2.4	41.5	34.2	30 800	150	–	1.1	4.4
Monticello city	8 116	3 267	5.1	70.3	3.5	2 942	2.24	.48	61.4	4.0	25.0	26.8	40 300	181	.4	4.0	9.5
Morrilton city	6 551	2 891	5.0	74.4	6.8	2 601	2.10	.47	63.6	3.3	35.4	30.2	40 000	180	.4	2.5	12.7
Mountain Home city	9 027	4 561	5.0	80.0	7.3	4 253	1.90	.40	73.5	.6	54.1	31.0	54 100	270	–	2.9	8.5
Mountain View city	2 439	1 172	4.7	67.7	4.0	1 043	1.98	.46	63.2	2.0	37.5	32.8	40 400	153	–	1.8	8.6
Mulberry city	1 448	684	5.0	79.5	2.0	603	2.15	.46	77.8	2.0	34.2	25.4	34 500	175	–	2.7	14.6
Murfreesboro city	1 542	671	5.1	83.5	.3	589	2.15	.46	71.8	2.9	38.0	27.7	38 600	163	–	4.9	9.8
Nashville city	4 639	1 908	4.9	72.0	5.7	1 703	2.18	.50	58.4	4.0	31.5	30.5	42 500	201	–	3.0	10.9
Newark city	1 159	486	4.8	71.8	–	449	2.29	.51	70.2	3.1	30.7	22.7	33 700	151	–	.6	13.5
Newport city	7 459	3 179	5.1	74.1	3.0	2 949	2.11	.46	57.0	3.8	33.0	30.1	44 000	160	.7	2.3	8.0
North Crossett CDP	3 358	1 386	4.9	66.3	.9	1 267	2.42	.53	76.2	3.4	20.4	19.6	38 300	201	.8	2.0	10.4
North Little Rock city	61 741	27 255	5.0	72.2	8.8	24 987	2.12	.47	58.9	3.1	25.4	29.0	55 500	273	.6	2.6	10.9
Ola city	1 090	512	4.8	63.3	13.7	434	2.03	.48	59.0	2.8	30.9	33.6	26 500	111	1.3	3.0	21.9
Osceola city	8 930	3 299	4.9	70.1	1.3	3 103	2.51	.56	51.9	7.8	23.0	23.5	43 400	171	.4	2.2	6.9
Ozark city	3 330	1 518	4.9	76.6	3.8	1 374	2.08	.46	66.5	2.0	34.4	29.0	37 600	194	–	3.8	11.0
Paragould city	18 540	7 904	5.0	77.5	2.6	7 432	2.20	.47	67.5	1.9	27.9	25.3	41 800	215	.6	2.0	6.5
Paris city	3 674	1 654	5.0	77.9	1.9	1 519	2.06	.46	70.1	3.0	37.7	31.4	37 500	167	.3	2.1	9.0
Parkers-Iron Springs CDP	3 611	1 377	5.1	68.3	–	1 283	2.57	.53	79.9	2.7	14.6	15.1	56 600	245	–	1.9	12.8
Parkin city	1 847	681	5.1	74.2	.1	654	2.33	.55	65.0	8.9	34.1	24.5	27 500	147	2.4	.7	4.2
Pea Ridge city	1 620	638	5.2	89.8	1.6	604	2.29	.50	84.3	4.5	31.3	18.5	44 500	294	1.3	1.2	4.0

TIPSII [UPF] GH105 CENSUS90 72583600 06/22/92 4:04 PM MACHINE: C DATA:CENSUS90*H1TIPSDA05. 06/16/92 17:13:59 TAPE: NONE FRAME: 3
TSF:CENSUS90*92. 06/16/92 17:14:57 UTF:CENSUS90*93. 06/16/92 17:14:57 META:CENSUS90*H1TABLES05. 06/16/92 17:24:20

Table 1. **Summary of General Housing Characteristics: 1990**—Con.

[For definitions of terms and meanings of symbols, see text]

State / Urban and Rural and Size of Place / Inside and Outside Metropolitan Area / County / Place and [In Selected States] County Subdivision [1,000 or More Persons]	All persons	All housing units: Total	All housing units: Median rooms	All housing units: Percent: 1 unit, detached or attached	All housing units: Percent: In buildings with 10 or more units	Occupied housing units: Total	Occupied housing units: Median persons in unit	Occupied housing units: Mean number of persons per room	Occupied housing units: Percent: Owner	Occupied housing units: Percent: With 1.01 or more persons per room	Occupied housing units: Percent: With householder 65 years and over	Occupied housing units: Percent: 1-person households	Occupied housing units: Specified owner, median value (dollars)	Occupied housing units: Specified renter: Median contract rent (dollars)	Occupied housing units: Specified renter: Percent with meals included in rent	Vacancy rate: Homeowner	Vacancy rate: Rental
PLACE AND COUNTY SUBDIVISION— Con.																	
Perryville city	1 141	502	4.9	76.9	.6	434	2.13	.48	71.4	2.5	33.4	30.9	37 900	164	1.0	3.4	13.9
Piggott city	3 777	1 777	4.9	85.0	1.0	1 670	1.99	.44	71.3	1.6	39.9	32.0	32 600	160	.5	2.7	4.8
Pine Bluff city	57 140	23 189	5.1	75.8	7.0	20 871	2.27	.51	61.7	5.4	27.6	27.2	41 200	219	.4	1.9	9.6
Piney CDP	2 500	1 300	4.7	64.6	–	1 012	2.21	.49	79.1	2.3	27.4	20.8	48 200	233	.5	2.4	32.5
Pocahontas city	6 151	2 736	4.9	79.7	1.2	2 542	2.10	.46	63.7	1.9	33.9	29.8	32 600	171	.1	1.9	6.3
Prairie Creek CDP	1 268	627	5.7	77.4	.8	587	2.03	.37	85.9	.7	50.8	19.1	86 300	370	–	1.8	2.4
Prairie Grove city	1 761	773	5.1	90.8	1.6	707	2.20	.47	70.2	3.1	31.8	28.4	43 900	232	.5	2.0	8.7
Prescott city	3 673	1 567	5.1	76.8	1.7	1 414	2.11	.47	65.6	3.9	36.4	32.6	33 600	163	–	2.2	12.4
Rector city	2 268	1 084	5.0	82.0	.3	998	1.99	.44	73.0	2.3	45.1	31.9	30 700	129	–	2.7	10.3
Redfield town	1 082	413	5.1	64.9	3.9	384	2.66	.54	71.4	2.6	17.2	20.3	45 300	267	–	1.4	5.2
Rison city	1 258	521	5.1	76.6	7.7	462	2.28	.49	65.4	2.2	36.1	26.4	35 200	105	.7	1.0	5.3
Rockwell CDP	2 514	1 266	5.2	83.6	3.6	1 055	2.17	.43	81.5	.9	28.6	19.8	61 600	330	–	3.5	9.7
Rogers city	24 692	10 291	5.0	72.3	5.0	9 705	2.23	.49	63.8	2.8	25.4	23.4	60 300	301	1.6	2.7	6.0
Russellville city	21 260	8 653	5.0	66.4	5.4	8 022	2.18	.47	58.2	2.0	21.8	27.4	53 600	239	.2	2.9	8.5
Salem city	1 474	669	4.8	82.5	.6	596	1.95	.44	69.6	2.2	45.1	34.4	33 000	153	.7	3.9	8.1
Salem CDP	2 950	1 008	5.4	87.1	–	965	2.89	.54	90.7	2.0	11.9	13.4	59 000	306	–	1.7	5.3
Searcy city	15 180	5 572	5.1	70.4	8.3	5 240	2.14	.45	59.7	1.5	28.6	26.4	54 500	217	.2	1.0	7.4
Shannon Hills city	1 755	620	5.2	70.0	–	594	2.86	.56	83.0	4.4	12.6	13.5	48 100	346	–	1.2	5.6
Sheridan city	3 098	1 279	5.1	79.1	1.7	1 185	2.26	.47	74.6	2.6	26.5	23.5	48 300	213	–	1.1	10.9
Sherwood city	18 893	7 375	5.4	79.1	2.8	7 018	2.47	.48	73.1	1.3	12.5	17.7	70 300	339	.2	2.0	8.4
Siloam Springs city	8 151	3 241	5.0	71.0	7.2	3 052	2.14	.49	58.7	2.8	27.5	28.5	46 600	251	.3	1.8	5.8
Smackover city	2 232	955	5.0	80.4	.5	849	2.22	.49	75.0	4.2	33.8	27.9	36 500	193	–	3.0	13.1
Springdale city	29 941	12 008	5.0	71.7	3.2	11 432	2.33	.51	63.9	2.9	21.5	21.8	56 400	279	.1	2.0	5.2
Stamps city	2 478	1 041	5.0	83.4	–	924	2.14	.50	72.9	5.8	35.2	33.0	22 100	126	1.0	.9	11.3
Star City city	2 138	863	4.9	72.7	.8	789	2.23	.50	65.5	4.2	30.3	28.4	35 800	144	.9	3.5	6.5
Stephens city	1 137	507	5.2	83.4	2.6	463	2.18	.46	72.6	1.9	34.6	29.4	28 800	136	1.1	.6	4.5
Stuttgart city	10 420	4 408	5.2	79.8	1.9	4 045	2.22	.47	66.1	3.6	28.2	27.7	43 900	205	.2	2.5	9.2
Texarkana city	22 631	9 854	4.9	72.1	7.9	8 700	2.22	.50	59.4	3.9	26.7	27.3	42 700	255	1.5	2.9	11.4
Trumann city	6 304	2 636	4.8	75.6	1.1	2 461	2.29	.52	59.3	3.4	26.5	24.5	33 600	140	.1	2.2	6.1
Tuckerman city	2 020	875	5.1	88.7	1.4	813	2.22	.47	75.5	2.6	30.4	27.1	30 700	161	–	1.8	9.1
Van Buren city	14 979	5 763	5.0	78.7	3.5	5 366	2.45	.53	67.2	4.0	20.4	20.7	44 500	222	.4	3.1	7.2
Vilonia town	1 133	410	5.1	74.6	–	392	2.71	.55	77.8	3.3	21.9	14.8	49 600	209	1.4	.3	6.5
Waldo city	1 495	669	5.2	85.4	–	592	2.16	.47	76.7	4.6	37.2	27.5	29 300	153	–	1.5	4.2
Waldron city	3 024	1 405	4.7	70.2	4.5	1 270	2.05	.46	64.8	2.7	36.3	31.2	38 800	175	.2	2.3	15.2
Walnut Ridge city	4 388	1 982	5.0	81.7	4.1	1 825	2.01	.43	67.9	1.4	35.4	32.1	37 200	175	2.0	2.1	9.4
Ward city	1 269	506	4.9	67.2	1.2	461	2.56	.55	69.2	3.5	23.0	19.1	47 100	210	–	1.8	10.7
Warren city	6 455	2 819	5.1	81.2	3.2	2 545	2.14	.47	69.0	3.6	33.4	29.3	31 400	142	–	3.4	6.5
West Crossett CDP	2 019	800	5.0	64.9	–	688	2.63	.57	81.7	7.1	19.3	18.6	34 900	166	1.0	.9	33.0
West Fork city	1 607	612	5.1	91.3	.2	577	2.49	.53	78.5	4.0	23.4	18.9	39 500	254	1.0	1.3	5.3
West Helena city	9 695	3 671	5.0	78.0	.4	3 445	2.40	.55	53.1	7.7	26.6	23.6	36 400	152	.5	1.2	7.3
West Memphis city	28 259	10 505	5.0	69.4	6.4	9 879	2.49	.55	57.7	6.3	19.5	21.4	50 800	248	.3	2.2	6.7
White Hall city	3 849	1 391	5.3	75.8	1.7	1 328	2.75	.53	77.4	3.4	17.5	14.1	60 600	309	–	1.5	2.6
Wilmot city	1 047	377	5.1	69.0	–	323	2.42	.56	70.0	13.9	39.0	27.6	29 400	122	–	2.6	17.1
Wilson town	1 068	391	5.1	71.1	.3	379	2.49	.54	59.9	7.1	26.1	24.0	44 400	133	.7	1.7	3.8
Wrightsville city	1 062	388	5.2	86.3	–	343	2.79	.58	83.1	7.6	25.4	21.6	28 600	159	–	1.4	17.1
Wynne city	8 187	3 079	5.1	70.5	.9	2 892	2.39	.51	64.9	5.0	26.8	24.0	41 800	190	.3	2.8	7.1
Yellville city	1 181	565	4.9	75.2	1.1	489	1.91	.43	61.8	2.7	41.1	37.6	39 400	184	–	6.2	13.4

TIPSII [UPF] GH105 CENSUS90 72583600 06/22/92 4:04 PM MACHINE: C DATA:CENSUS90*H1TIPSDA05. 06/16/92 17:13:59 TAPE: NONE FRAME: 4
TSF:CENSUS90*92. 06/16/92 17:14:57 UTF:CENSUS90*93. 06/16/92 17:14:57 META:CENSUS90*H1TABLES05. 06/16/92 17:24:20

Table 2. **Occupied Housing Units by Race and Hispanic Origin of Householder: 1990**

[For definitions of terms and meanings of symbols, see text]

State Urban and Rural and Size of Place	The State	Urban							Rural			
			Inside urbanized area			Outside urbanized area						
		Total	Total	Central place	Urban fringe	Total	Place of 10,000 or more	Place of 2,500 to 9,999	Total	Place of 1,000 to 2,499	Place of less than 1,000	Other rural
RACE OF HOUSEHOLDER												
Occupied housing units	**891 179**	**488 323**	**230 144**	**204 836**	**25 308**	**258 179**	**122 793**	**135 386**	**402 856**	**52 349**	**42 101**	**308 406**
White	760 287	394 531	179 353	156 749	22 604	215 178	103 561	111 617	365 756	45 440	36 008	284 308
Black	121 338	87 382	46 843	44 544	2 299	40 539	18 044	22 495	33 956	6 507	5 748	21 701
American Indian, Eskimo, or Aleut	4 539	2 378	1 255	1 087	168	1 123	457	666	2 161	264	241	1 656
American Indian	4 504	2 352	1 247	1 080	167	1 105	448	657	2 152	263	239	1 650
Eskimo	17	14	3	2	1	11	5	6	3	–	1	2
Aleut	18	12	5	5	–	7	4	3	6	1	1	4
Asian or Pacific Islander	3 228	2 860	2 077	1 904	173	783	510	273	368	70	44	254
Asian	3 111	2 785	2 036	1 866	170	749	496	253	326	65	40	221
Chinese	581	526	319	306	13	207	128	79	55	15	10	30
Filipino	288	245	180	166	14	65	36	29	43	5	5	33
Japanese	272	233	138	125	13	95	71	24	39	7	2	30
Asian Indian	414	386	266	259	7	120	82	38	28	5	4	19
Korean	180	151	110	100	10	41	22	19	29	7	2	20
Vietnamese	630	584	470	395	75	114	86	28	46	6	4	36
Cambodian	6	5	3	3	–	2	1	1	1	–	–	1
Hmong	3	1	–	–	–	1	–	1	2	–	–	2
Laotian	448	405	396	364	32	9	6	3	43	14	5	24
Thai	52	50	39	38	1	11	5	6	2	–	–	2
Other Asian	237	199	115	110	5	84	59	25	38	6	8	24
Bangladeshi	8	7	6	6	–	1	–	1	1	–	1	–
Burmese	–	–	–	–	–	–	–	–	–	–	–	–
Indonesian	9	7	3	3	–	4	4	–	2	–	–	2
Malayan	52	52	25	25	–	27	16	11	–	–	–	–
Okinawan	3	2	2	2	–	–	–	–	1	–	–	1
Pakistani	36	35	19	17	2	16	16	–	1	–	–	1
Sri Lankan	4	4	2	2	–	2	2	–	–	–	–	–
All other Asian	125	92	58	55	3	34	21	13	33	6	7	20
Pacific Islander	117	75	41	38	3	34	14	20	42	5	4	33
Hawaiian	64	42	23	20	3	19	9	10	22	3	–	19
Samoan	15	10	5	5	–	5	–	5	5	1	1	3
Guamanian	27	14	8	8	–	6	3	3	13	1	3	9
Other Pacific Islander	11	9	5	5	–	4	2	2	2	–	–	2
Tongan	–	–	–	–	–	–	–	–	–	–	–	–
Tahitian	–	–	–	–	–	–	–	–	–	–	–	–
Northern Mariana Islander	–	–	–	–	–	–	–	–	–	–	–	–
Palauan	–	–	–	–	–	–	–	–	–	–	–	–
Fijian	–	–	–	–	–	–	–	–	–	–	–	–
All other Pacific Islander	11	9	5	5	–	4	2	2	2	–	–	2
Other race	1 787	1 172	616	552	64	556	221	335	615	68	60	487
HISPANIC ORIGIN OF HOUSEHOLDER												
Occupied housing units	**891 179**	**488 323**	**230 144**	**204 836**	**25 308**	**258 179**	**122 793**	**135 386**	**402 856**	**52 349**	**42 101**	**308 406**
Hispanic origin (of any race)	5 350	3 427	1 848	1 614	234	1 579	754	825	1 923	212	213	1 498
Mexican	3 186	1 924	997	875	122	927	424	503	1 262	135	144	983
Puerto Rican	350	268	175	148	27	93	43	50	82	8	9	65
Cuban	153	115	84	79	5	31	14	17	38	6	8	24
Other Hispanic	1 661	1 120	592	512	80	528	273	255	541	63	52	426
Not of Hispanic origin	885 829	484 896	228 296	203 222	25 074	256 600	122 039	134 561	400 933	52 137	41 888	306 908
RACE AND HISPANIC ORIGIN OF HOUSEHOLDER												
Occupied housing units	**891 179**	**488 323**	**230 144**	**204 836**	**25 308**	**258 179**	**122 793**	**135 386**	**402 856**	**52 349**	**42 101**	**308 406**
White	760 287	394 531	179 353	156 749	22 604	215 178	103 561	111 617	365 756	45 440	36 008	284 308
Hispanic origin	3 170	1 998	1 091	939	152	907	497	410	1 172	121	135	916
Not of Hispanic origin	757 117	392 533	178 262	155 810	22 452	214 271	103 064	111 207	364 584	45 319	35 873	283 392
Black	121 338	87 382	46 843	44 544	2 299	40 539	18 044	22 495	33 956	6 507	5 748	21 701
Hispanic origin	312	208	114	108	6	94	36	58	104	18	15	71
Not of Hispanic origin	121 026	87 174	46 729	44 436	2 293	40 445	18 008	22 437	33 852	6 489	5 733	21 630
American Indian, Eskimo, or Aleut	4 539	2 378	1 255	1 087	168	1 123	457	666	2 161	264	241	1 656
Hispanic origin	92	50	26	18	8	24	9	15	42	5	6	31
Not of Hispanic origin	4 447	2 328	1 229	1 069	160	1 099	448	651	2 119	259	235	1 625
Asian or Pacific Islander	3 228	2 860	2 077	1 904	173	783	510	273	368	70	44	254
Hispanic origin	93	70	43	37	6	27	7	20	23	7	1	15
Not of Hispanic origin	3 135	2 790	2 034	1 867	167	756	503	253	345	63	43	239
Other race	1 787	1 172	616	552	64	556	221	335	615	68	60	487
Hispanic origin	1 683	1 101	574	512	62	527	205	322	582	61	56	465
Not of Hispanic origin	104	71	42	40	2	29	16	13	33	7	4	22
PERCENT DISTRIBUTION BY RACE OF HOUSEHOLDER												
Occupied housing units	**100.0**	**100.0**	**100.0**	**100.0**	**100.0**	**100.0**	**100.0**	**100.0**	**100.0**	**100.0**	**100.0**	**100.0**
White	85.3	80.8	77.9	76.5	89.3	83.3	84.3	82.4	90.8	86.8	85.5	92.2
Black	13.6	17.9	20.4	21.7	9.1	15.7	14.7	16.6	8.4	12.4	13.7	7.0
American Indian, Eskimo, or Aleut	.5	.5	.5	.5	.7	.4	.4	.5	.5	.5	.6	.5
American Indian	.5	.5	.5	.5	.7	.4	.4	.5	.5	.5	.6	.5
Asian or Pacific Islander	.4	.6	.9	.9	.7	.3	.4	.2	.1	.1	.1	.1
Asian	.3	.6	.9	.9	.7	.3	.4	.2	.1	.1	.1	.1
Pacific Islander	–	–	–	–	–	–	–	–	–	–	–	–
Other race	.2	.2	.3	.3	.3	.2	.2	.2	.2	.1	.1	.2
PERCENT DISTRIBUTION BY HISPANIC ORIGIN OF HOUSEHOLDER												
Occupied housing units	**100.0**	**100.0**	**100.0**	**100.0**	**100.0**	**100.0**	**100.0**	**100.0**	**100.0**	**100.0**	**100.0**	**100.0**
Hispanic origin (of any race)	.6	.7	.8	.8	.9	.6	.6	.6	.5	.4	.5	.5
Mexican	.4	.4	.4	.4	.5	.4	.3	.4	.3	.3	.3	.3
Puerto Rican	–	.1	.1	.1	.1	–	–	–	–	–	–	–
Cuban	–	–	–	–	–	–	–	–	–	–	–	–
Other Hispanic	.2	.2	.3	.2	.3	.2	.2	.2	.1	.1	.1	.1
Not of Hispanic origin	99.4	99.3	99.2	99.2	99.1	99.4	99.4	99.4	99.5	99.6	99.5	99.5
PERCENT OF HOUSEHOLDERS WHITE, NOT OF HISPANIC ORIGIN												
Occupied housing units	**100.0**	**100.0**	**100.0**	**100.0**	**100.0**	**100.0**	**100.0**	**100.0**	**100.0**	**100.0**	**100.0**	**100.0**
White	85.3	80.8	77.9	76.5	89.3	83.3	84.3	82.4	90.8	86.8	85.5	92.2
Not of Hispanic origin	85.0	80.4	77.5	76.1	88.7	83.0	83.9	82.1	90.5	86.6	85.2	91.9

TIPSII [UPF] GH105 CENSUS90 72583600 06/22/92 4:04 PM MACHINE: C DATA:CENSUS90*H1TIPSDA05. 06/16/92 17:13:59 TAPE: NONE FRAME: 5
TSF:CENSUS90*92. 06/16/92 17:14:57 UTF:CENSUS90*93. 06/16/92 17:14:57 META:CENSUS90*H1TABLES05. 06/16/92 17:24:20

Table 3. Occupied Housing Units by Race and Hispanic Origin of Householder: 1990

[For definitions of terms and meanings of symbols, see text]

State Inside and Outside Metropolitan Area	The State	Inside metropolitan area						Outside metropolitan area				
				Not in central city					Urban			
					Urban					Outside urbanized area		
		Total	In central city	Total	Inside urbanized area	Outside urbanized area	Rural	Total	Inside urbanized area	Place of 10,000 or more	Place of 2,500 to 9,999	Rural
RACE OF HOUSEHOLDER												
Occupied housing units	**891 179**	**354 752**	**204 520**	**150 232**	**25 298**	**32 839**	**92 095**	**536 427**	**326**	**106 363**	**118 977**	**310 761**
White	760 287	292 978	156 438	136 540	22 594	29 987	83 959	467 309	321	88 327	96 864	281 797
Black	121 338	56 636	44 543	12 093	2 299	2 570	7 224	64 702	1	16 973	20 996	26 732
American Indian, Eskimo, or Aleut	4 539	2 086	1 086	1 000	168	151	681	2 453	1	405	567	1 480
American Indian	4 504	2 073	1 079	994	167	148	679	2 431	1	396	561	1 473
Eskimo	17	5	2	3	1	2	–	12	–	5	4	3
Aleut	18	8	5	3	–	1	2	10	–	4	2	4
Asian or Pacific Islander	3 228	2 273	1 902	371	173	86	112	955	2	457	240	256
Asian	3 111	2 214	1 864	350	170	80	100	897	2	445	224	226
Chinese	581	353	306	47	13	21	13	228	–	114	72	42
Filipino	288	206	166	40	14	10	16	82	–	29	26	27
Japanese	272	163	125	38	13	11	14	109	–	64	20	25
Asian Indian	414	291	259	32	7	17	8	123	–	70	33	20
Korean	180	123	100	23	10	5	8	57	–	21	15	21
Vietnamese	630	486	395	91	75	2	14	144	–	85	27	32
Cambodian	6	3	3	–	–	–	–	3	–	1	1	1
Hmong	3	3	–	3	–	1	2	–	–	–	–	–
Laotian	448	414	362	52	32	3	17	34	2	5	1	26
Thai	52	40	38	2	1	–	1	12	–	5	6	1
Other Asian	237	132	110	22	5	10	7	105	–	51	23	31
Bangladeshi	8	7	6	1	–	1	–	1	–	–	–	1
Burmese	–	–	–	–	–	–	–	–	–	–	–	–
Indonesian	9	4	3	1	–	1	–	5	–	3	–	2
Malayan	52	26	25	1	–	1	–	26	–	15	11	–
Okinawan	3	2	2	–	–	–	–	1	–	–	–	1
Pakistani	36	21	17	4	2	2	–	15	–	14	–	1
Sri Lankan	4	2	2	–	–	–	–	2	–	2	–	–
All other Asian	125	70	55	15	3	5	7	55	–	17	12	26
Pacific Islander	117	59	38	21	3	6	12	58	–	12	16	30
Hawaiian	64	34	20	14	3	5	6	30	–	7	7	16
Samoan	15	7	5	2	–	–	2	8	–	–	5	3
Guamanian	27	13	8	5	–	1	4	14	–	3	2	9
Other Pacific Islander	11	5	5	–	–	–	–	6	–	2	2	2
Tongan	–	–	–	–	–	–	–	–	–	–	–	–
Tahitian	–	–	–	–	–	–	–	–	–	–	–	–
Northern Mariana Islander	–	–	–	–	–	–	–	–	–	–	–	–
Palauan	–	–	–	–	–	–	–	–	–	–	–	–
Fijian	–	–	–	–	–	–	–	–	–	–	–	–
All other Pacific Islander	11	5	5	–	–	–	–	6	–	2	2	2
Other race	1 787	779	551	228	64	45	119	1 008	1	201	310	496
HISPANIC ORIGIN OF HOUSEHOLDER												
Occupied housing units	**891 179**	**354 752**	**204 520**	**150 232**	**25 298**	**32 839**	**92 095**	**536 427**	**326**	**106 363**	**118 977**	**310 761**
Hispanic origin (of any race)	5 350	2 479	1 609	870	234	157	479	2 871	5	687	735	1 444
Mexican	3 186	1 372	871	501	122	83	296	1 814	4	381	463	966
Puerto Rican	350	213	148	65	27	9	29	137	–	43	41	53
Cuban	153	98	79	19	5	2	12	55	–	14	15	26
Other Hispanic	1 661	796	511	285	80	63	142	865	1	249	216	399
Not of Hispanic origin	885 829	352 273	202 911	149 362	25 064	32 682	91 616	533 556	321	105 676	118 242	309 317
RACE AND HISPANIC ORIGIN OF HOUSEHOLDER												
Occupied housing units	**891 179**	**354 752**	**204 520**	**150 232**	**25 298**	**32 839**	**92 095**	**536 427**	**326**	**106 363**	**118 977**	**310 761**
White	760 287	292 978	156 438	136 540	22 594	29 987	83 959	467 309	321	88 327	96 864	281 797
Hispanic origin	3 170	1 519	936	583	152	103	328	1 651	3	448	356	844
Not of Hispanic origin	757 117	291 459	155 502	135 957	22 442	29 884	83 631	465 658	318	87 879	96 508	280 953
Black	121 338	56 636	44 543	12 093	2 299	2 570	7 224	64 702	1	16 973	20 996	26 732
Hispanic origin	312	139	108	31	6	7	18	173	–	35	52	86
Not of Hispanic origin	121 026	56 497	44 435	12 062	2 293	2 563	7 206	64 529	1	16 938	20 944	26 646
American Indian, Eskimo, or Aleut	4 539	2 086	1 086	1 000	168	151	681	2 453	1	405	567	1 480
Hispanic origin	92	45	18	27	8	4	15	47	–	9	11	27
Not of Hispanic origin	4 447	2 041	1 068	973	160	147	666	2 406	1	396	556	1 453
Asian or Pacific Islander	3 228	2 273	1 902	371	173	86	112	955	2	457	240	256
Hispanic origin	93	49	36	13	6	3	4	44	1	6	18	19
Not of Hispanic origin	3 135	2 224	1 866	358	167	83	108	911	1	451	222	237
Other race	1 787	779	551	228	64	45	119	1 008	1	201	310	496
Hispanic origin	1 683	727	511	216	62	40	114	956	1	189	298	468
Not of Hispanic origin	104	52	40	12	2	5	5	52	–	12	12	28
PERCENT DISTRIBUTION BY RACE OF HOUSEHOLDER												
Occupied housing units	**100.0**	**100.0**	**100.0**	**100.0**	**100.0**	**100.0**	**100.0**	**100.0**	**100.0**	**100.0**	**100.0**	**100.0**
White	85.3	82.6	76.5	90.9	89.3	91.3	91.2	87.1	98.5	83.0	81.4	90.7
Black	13.6	16.0	21.8	8.0	9.1	7.8	7.8	12.1	.3	16.0	17.6	8.6
American Indian, Eskimo, or Aleut	.5	.6	.5	.7	.7	.5	.7	.5	.3	.4	.5	.5
American Indian	.5	.6	.5	.7	.7	.5	.7	.5	.3	.4	.5	.5
Asian or Pacific Islander	.4	.6	.9	.2	.7	.3	.1	.2	.6	.4	.2	.1
Asian	.3	.6	.9	.2	.7	.2	.1	.2	.6	.4	.2	.1
Pacific Islander	–	–	–	–	–	–	–	–	–	–	–	–
Other race	.2	.2	.3	.2	.3	.1	.1	.2	.3	.2	.3	.2
PERCENT DISTRIBUTION BY HISPANIC ORIGIN OF HOUSEHOLDER												
Occupied housing units	**100.0**	**100.0**	**100.0**	**100.0**	**100.0**	**100.0**	**100.0**	**100.0**	**100.0**	**100.0**	**100.0**	**100.0**
Hispanic origin (of any race)	.6	.7	.8	.6	.9	.5	.5	.5	1.5	.6	.6	.5
Mexican	.4	.4	.4	.3	.5	.3	.3	.3	1.2	.4	.4	.3
Puerto Rican	–	.1	.1	–	.1	–	–	–	–	–	–	–
Cuban	–	–	–	–	–	–	–	–	–	–	–	–
Other Hispanic	.2	.2	.2	.2	.3	.2	.2	.2	.3	.2	.2	.1
Not of Hispanic origin	99.4	99.3	99.2	99.4	99.1	99.5	99.5	99.5	98.5	99.4	99.4	99.5
PERCENT OF HOUSEHOLDERS WHITE, NOT OF HISPANIC ORIGIN												
Occupied housing units	**100.0**	**100.0**	**100.0**	**100.0**	**100.0**	**100.0**	**100.0**	**100.0**	**100.0**	**100.0**	**100.0**	**100.0**
White	85.3	82.6	76.5	90.9	89.3	91.3	91.2	87.1	98.5	83.0	81.4	90.7
Not of Hispanic origin	85.0	82.2	76.0	90.5	88.7	91.0	90.8	86.8	97.5	82.6	81.1	90.4

TIPSII [UPF] GH105 CENSUS90 72583600 06/22/92 4:04 PM MACHINE: C DATA:CENSUS90*H1TIPSDA05. 06/16/92 17:13:59 TAPE: NONE FRAME: 6
TSF:CENSUS90*92. 06/16/92 17:14:57 UTF:CENSUS90*93. 06/16/92 17:14:57 META:CENSUS90*H1TABLES05. 06/16/92 17:24:20

Table 4. **Occupied Housing Units by Race and Hispanic Origin of Householder: 1990**

[For definitions of terms and meanings of symbols, see text]

County	Arkansas County	Ashley County	Baxter County	Benton County	Boone County	Bradley County	Calhoun County	Carroll County	Chicot County	Clark County
RACE OF HOUSEHOLDER										
Occupied housing units	**8 389**	**8 890**	**13 486**	**37 555**	**11 131**	**4 545**	**2 185**	**7 550**	**5 557**	**7 907**
White	6 773	6 623	13 418	36 807	11 040	3 214	1 696	7 459	2 620	6 134
Black	1 589	2 220	1	35	1	1 299	480	2	2 893	1 727
American Indian, Eskimo, or Aleut	13	14	49	463	70	3	3	70	9	21
American Indian	13	14	49	462	70	3	3	69	8	21
Eskimo	–	–	–	–	–	–	–	1	–	–
Aleut	–	–	–	1	–	–	–	–	1	–
Asian or Pacific Islander	11	9	13	124	13	–	3	10	14	18
Asian	11	8	12	118	10	–	3	9	13	17
Chinese	5	1	1	15	1	–	1	–	11	8
Filipino	1	1	–	7	1	–	–	4	1	2
Japanese	–	1	4	7	1	–	1	1	–	1
Asian Indian	–	4	–	8	–	–	–	1	1	2
Korean	2	–	5	11	4	–	–	3	–	–
Vietnamese	3	–	–	60	1	–	–	–	–	2
Cambodian	–	–	–	2	–	–	–	–	–	–
Hmong	–	–	–	–	–	–	–	–	–	–
Laotian	–	–	–	3	–	–	–	–	–	–
Thai	–	–	–	2	–	–	–	–	–	–
Other Asian	–	1	2	3	2	–	1	–	–	2
Bangladeshi	–	–	–	–	–	–	–	–	–	1
Burmese	–	–	–	–	–	–	–	–	–	–
Indonesian	–	–	1	–	–	–	–	–	–	–
Malayan	–	–	–	1	–	–	–	–	–	1
Okinawan	–	–	–	–	–	–	–	–	–	–
Pakistani	–	–	–	1	–	–	–	–	–	–
Sri Lankan	–	–	–	1	–	–	–	–	–	–
All other Asian	–	1	1	–	2	–	1	–	–	–
Pacific Islander	–	1	1	6	3	–	–	1	1	1
Hawaiian	–	–	–	4	2	–	–	–	–	1
Samoan	–	1	–	–	–	–	–	1	–	–
Guamanian	–	–	1	2	1	–	–	–	–	–
Other Pacific Islander	–	–	–	–	–	–	–	–	1	–
Tongan	–	–	–	–	–	–	–	–	–	–
Tahitian	–	–	–	–	–	–	–	–	–	–
Northern Mariana Islander	–	–	–	–	–	–	–	–	–	–
Palauan	–	–	–	–	–	–	–	–	–	–
Fijian	–	–	–	–	–	–	–	–	–	–
All other Pacific Islander	–	–	–	–	–	–	–	–	1	–
Other race	3	24	5	126	7	29	3	9	21	7
HISPANIC ORIGIN OF HOUSEHOLDER										
Occupied housing units	**8 389**	**8 890**	**13 486**	**37 555**	**11 131**	**4 545**	**2 185**	**7 550**	**5 557**	**7 907**
Hispanic origin (of any race)	25	47	49	351	45	38	8	56	43	32
Mexican	11	35	20	243	16	36	5	37	32	15
Puerto Rican	1	3	4	9	4	–	–	9	–	3
Cuban	1	1	1	6	1	–	–	–	–	–
Other Hispanic	12	8	24	93	24	2	3	10	11	14
Not of Hispanic origin	8 364	8 843	13 437	37 204	11 086	4 507	2 177	7 494	5 514	7 875
RACE AND HISPANIC ORIGIN OF HOUSEHOLDER										
Occupied housing units	**8 389**	**8 890**	**13 486**	**37 555**	**11 131**	**4 545**	**2 185**	**7 550**	**5 557**	**7 907**
White	6 773	6 623	13 418	36 807	11 040	3 214	1 696	7 459	2 620	6 134
Hispanic origin	16	16	43	214	35	11	3	44	7	23
Not of Hispanic origin	6 757	6 607	13 375	36 593	11 005	3 203	1 693	7 415	2 613	6 111
Black	1 589	2 220	1	35	1	1 299	480	2	2 893	1 727
Hispanic origin	6	6	–	2	–	1	2	1	14	3
Not of Hispanic origin	1 583	2 214	1	33	1	1 298	478	1	2 879	1 724
American Indian, Eskimo, or Aleut	13	14	49	463	70	3	3	70	9	21
Hispanic origin	–	–	–	9	3	–	–	3	–	–
Not of Hispanic origin	13	14	49	454	67	3	3	67	9	21
Asian or Pacific Islander	11	9	13	124	13	–	3	10	14	18
Hispanic origin	–	1	1	2	1	–	–	–	1	–
Not of Hispanic origin	11	8	12	122	12	–	3	10	13	18
Other race	3	24	5	126	7	29	3	9	21	7
Hispanic origin	3	24	5	124	6	26	3	8	21	6
Not of Hispanic origin	–	–	–	2	1	3	–	1	–	1
PERCENT DISTRIBUTION BY RACE OF HOUSEHOLDER										
Occupied housing units	**100.0**	**100.0**	**100.0**	**100.0**	**100.0**	**100.0**	**100.0**	**100.0**	**100.0**	**100.0**
White	80.7	74.5	99.5	98.0	99.2	70.7	77.6	98.8	47.1	77.6
Black	18.9	25.0	–	.1	–	28.6	22.0	–	52.1	21.8
American Indian, Eskimo, or Aleut	.2	.2	.4	1.2	.6	.1	.1	.9	.2	.3
American Indian	.2	.2	.4	1.2	.6	.1	.1	.9	.1	.3
Asian or Pacific Islander	.1	.1	.1	.3	.1	–	.1	.1	.3	.2
Asian	.1	.1	.1	.3	.1	–	.1	.1	.2	.2
Pacific Islander	–	–	–	–	–	–	–	–	–	–
Other race	–	.3	–	.3	.1	.6	.1	.1	.4	.1
PERCENT DISTRIBUTION BY HISPANIC ORIGIN OF HOUSEHOLDER										
Occupied housing units	**100.0**	**100.0**	**100.0**	**100.0**	**100.0**	**100.0**	**100.0**	**100.0**	**100.0**	**100.0**
Hispanic origin (of any race)	.3	.5	.4	.9	.4	.8	.4	.7	.8	.4
Mexican	.1	.4	.1	.6	.1	.8	.2	.5	.6	.2
Puerto Rican	–	–	–	–	–	–	–	.1	–	–
Cuban	–	–	–	–	–	–	–	–	–	–
Other Hispanic	.1	.1	.2	.2	.2	–	.1	.1	.2	.2
Not of Hispanic origin	99.7	99.5	99.6	99.1	99.6	99.2	99.6	99.3	99.2	99.6
PERCENT OF HOUSEHOLDERS WHITE, NOT OF HISPANIC ORIGIN										
Occupied housing units	**100.0**	**100.0**	**100.0**	**100.0**	**100.0**	**100.0**	**100.0**	**100.0**	**100.0**	**100.0**
White	80.7	74.5	99.5	98.0	99.2	70.7	77.6	98.8	47.1	77.6
Not of Hispanic origin	80.5	74.3	99.2	97.4	98.9	70.5	77.5	98.2	47.0	77.3

TIPSII [UPF] GH105 CENSUS90 72583600 06/22/92 4:04 PM MACHINE: C DATA:CENSUS90*H1TIPSDA05. 06/16/92 17:13:59 TAPE: NONE FRAME: 7
TSF:CENSUS90*92. 06/16/92 17:14:57 UTF:CENSUS90*93. 06/16/92 17:14:57 META:CENSUS90*H1TABLES05. 06/16/92 17:24:20

Table 4. **Occupied Housing Units by Race and Hispanic Origin of Householder: 1990**—Con.

[For definitions of terms and meanings of symbols, see text]

County	Clay County	Cleburne County	Cleveland County	Columbia County	Conway County	Craighead County	Crawford County	Crittenden County	Cross County	Dallas County
RACE OF HOUSEHOLDER										
Occupied housing units	**7 504**	**7 926**	**2 868**	**9 638**	**7 179**	**26 285**	**15 251**	**17 120**	**6 754**	**3 600**
White	7 477	7 889	2 500	6 621	6 141	24 909	14 800	10 635	5 341	2 374
Black	2	4	356	2 982	1 001	1 139	138	6 356	1 384	1 214
American Indian, Eskimo, or Aleut	18	26	4	14	24	67	204	29	15	2
American Indian	18	26	4	14	24	60	204	29	15	2
Eskimo	–	–	–	–	–	3	–	–	–	–
Aleut	–	–	–	–	–	4	–	–	–	–
Asian or Pacific Islander	2	3	2	13	5	137	83	55	7	3
Asian	2	3	2	13	4	136	81	52	7	3
Chinese	–	3	1	3	–	41	4	22	3	–
Filipino	–	–	–	–	1	6	3	2	2	1
Japanese	–	–	1	2	1	12	–	3	–	–
Asian Indian	2	–	–	5	1	24	2	4	1	1
Korean	–	–	–	–	–	6	8	18	1	1
Vietnamese	–	–	–	1	–	9	33	–	–	–
Cambodian	–	–	–	–	–	–	–	–	–	–
Hmong	–	–	–	–	–	–	–	–	–	–
Laotian	–	–	–	–	–	–	30	1	–	–
Thai	–	–	–	1	–	2	1	1	–	–
Other Asian	–	–	–	1	1	36	–	1	–	–
Bangladeshi	–	–	–	–	–	–	–	–	–	–
Burmese	–	–	–	–	–	–	–	–	–	–
Indonesian	–	–	–	–	–	2	–	–	–	–
Malayan	–	–	–	–	–	12	–	–	–	–
Okinawan	–	–	–	–	–	–	–	–	–	–
Pakistani	–	–	–	–	–	11	–	–	–	–
Sri Lankan	–	–	–	–	–	–	–	–	–	–
All other Asian	–	–	–	1	1	11	–	1	–	–
Pacific Islander	–	–	–	–	1	1	2	3	–	–
Hawaiian	–	–	–	–	1	1	2	1	–	–
Samoan	–	–	–	–	–	–	–	1	–	–
Guamanian	–	–	–	–	–	–	–	1	–	–
Other Pacific Islander	–	–	–	–	–	–	–	–	–	–
Tongan	–	–	–	–	–	–	–	–	–	–
Tahitian	–	–	–	–	–	–	–	–	–	–
Northern Mariana Islander	–	–	–	–	–	–	–	–	–	–
Palauan	–	–	–	–	–	–	–	–	–	–
Fijian	–	–	–	–	–	–	–	–	–	–
All other Pacific Islander	–	–	–	–	–	–	–	–	–	–
Other race	5	4	6	8	8	33	26	45	7	7
HISPANIC ORIGIN OF HOUSEHOLDER										
Occupied housing units	**7 504**	**7 926**	**2 868**	**9 638**	**7 179**	**26 285**	**15 251**	**17 120**	**6 754**	**3 600**
Hispanic origin (of any race)	25	26	14	19	32	104	116	107	32	10
Mexican	12	16	10	9	19	63	53	68	15	8
Puerto Rican	–	1	–	1	2	8	14	3	–	–
Cuban	–	–	–	–	–	–	5	3	1	–
Other Hispanic	13	9	4	9	11	33	44	33	16	2
Not of Hispanic origin	7 479	7 900	2 854	9 619	7 147	26 181	15 135	17 013	6 722	3 590
RACE AND HISPANIC ORIGIN OF HOUSEHOLDER										
Occupied housing units	**7 504**	**7 926**	**2 868**	**9 638**	**7 179**	**26 285**	**15 251**	**17 120**	**6 754**	**3 600**
White	7 477	7 889	2 500	6 621	6 141	24 909	14 800	10 635	5 341	2 374
Hispanic origin	18	19	7	7	19	66	76	44	20	2
Not of Hispanic origin	7 459	7 870	2 493	6 614	6 122	24 843	14 724	10 591	5 321	2 372
Black	2	4	356	2 982	1 001	1 139	138	6 356	1 384	1 214
Hispanic origin	1	–	2	4	4	4	2	21	6	2
Not of Hispanic origin	1	4	354	2 978	997	1 135	136	6 335	1 378	1 212
American Indian, Eskimo, or Aleut	18	26	4	14	24	67	204	29	15	2
Hispanic origin	1	3	–	–	1	1	8	–	–	–
Not of Hispanic origin	17	23	4	14	23	66	196	29	15	2
Asian or Pacific Islander	2	3	2	13	5	137	83	55	7	3
Hispanic origin	–	–	–	–	–	1	5	–	1	–
Not of Hispanic origin	2	3	2	13	5	136	78	55	6	3
Other race	5	4	6	8	8	33	26	45	7	7
Hispanic origin	5	4	5	8	8	32	25	42	5	6
Not of Hispanic origin	–	–	1	–	–	1	1	3	2	1
PERCENT DISTRIBUTION BY RACE OF HOUSEHOLDER										
Occupied housing units	**100.0**	**100.0**	**100.0**	**100.0**	**100.0**	**100.0**	**100.0**	**100.0**	**100.0**	**100.0**
White	99.6	99.5	87.2	68.7	85.5	94.8	97.0	62.1	79.1	65.9
Black	–	.1	12.4	30.9	13.9	4.3	.9	37.1	20.5	33.7
American Indian, Eskimo, or Aleut	.2	.3	.1	.1	.3	.3	1.3	.2	.2	.1
American Indian	.2	.3	.1	.1	.3	.2	1.3	.2	.2	.1
Asian or Pacific Islander	–	–	.1	.1	.1	.5	.5	.3	.1	.1
Asian	–	–	.1	.1	.1	.5	.5	.3	.1	.1
Pacific Islander	–	–	–	–	–	–	–	–	–	–
Other race	.1	.1	.2	.1	.1	.1	.2	.3	.1	.2
PERCENT DISTRIBUTION BY HISPANIC ORIGIN OF HOUSEHOLDER										
Occupied housing units	**100.0**	**100.0**	**100.0**	**100.0**	**100.0**	**100.0**	**100.0**	**100.0**	**100.0**	**100.0**
Hispanic origin (of any race)	.3	.3	.5	.2	.4	.4	.8	.6	.5	.3
Mexican	.2	.2	.3	.1	.3	.2	.3	.4	.2	.2
Puerto Rican	–	–	–	–	–	–	.1	–	–	–
Cuban	–	–	–	–	–	–	–	–	–	–
Other Hispanic	.2	.1	.1	.1	.2	.1	.3	.2	.2	.1
Not of Hispanic origin	99.7	99.7	99.5	99.8	99.6	99.6	99.2	99.4	99.5	99.7
PERCENT OF HOUSEHOLDERS WHITE, NOT OF HISPANIC ORIGIN										
Occupied housing units	**100.0**	**100.0**	**100.0**	**100.0**	**100.0**	**100.0**	**100.0**	**100.0**	**100.0**	**100.0**
White	99.6	99.5	87.2	68.7	85.5	94.8	97.0	62.1	79.1	65.9
Not of Hispanic origin	99.4	99.3	86.9	68.6	85.3	94.5	96.5	61.9	78.8	65.9

TIPSII [UPF] GH105 CENSUS90 72583600 06/22/92 4:04 PM MACHINE: C DATA:CENSUS90*H1TIPSDA05. 06/16/92 17:13:59 TAPE: NONE FRAME: 8
TSF:CENSUS90*92. 06/16/92 17:14:57 UTF:CENSUS90*93. 06/16/92 17:14:57 META:CENSUS90*H1TABLES05. 06/16/92 17:24:20

Table 4. **Occupied Housing Units by Race and Hispanic Origin of Householder: 1990**—Con.

[For definitions of terms and meanings of symbols, see text]

County	Desha County	Drew County	Faulkner County	Franklin County	Fulton County	Garland County	Grant County	Greene County	Hempstead County	Hot Spring County
RACE OF HOUSEHOLDER										
Occupied housing units	**5 957**	**6 342**	**21 325**	**5 578**	**4 010**	**30 836**	**5 118**	**12 325**	**8 212**	**10 115**
White	3 610	4 731	19 638	5 504	3 989	28 356	4 964	12 265	5 818	8 984
Black	2 297	1 587	1 506	23	2	2 120	131	4	2 329	1 064
American Indian, Eskimo, or Aleut	17	10	100	39	14	208	12	36	25	53
American Indian	15	10	100	39	14	207	12	36	24	53
Eskimo	2	–	–	–	–	1	–	–	–	–
Aleut	–	–	–	–	–	–	–	–	1	–
Asian or Pacific Islander	11	6	54	4	4	61	5	9	11	9
Asian	11	6	50	2	3	56	5	8	9	9
Chinese	8	5	12	–	–	13	–	1	1	3
Filipino	1	–	11	–	1	5	1	1	5	–
Japanese	–	–	7	–	1	12	1	1	1	1
Asian Indian	2	–	10	–	–	13	1	2	1	1
Korean	–	–	–	1	–	–	1	1	1	2
Vietnamese	–	–	1	1	–	6	–	–	–	–
Cambodian	–	–	–	–	–	–	–	–	–	1
Hmong	–	–	–	–	–	–	–	–	–	–
Laotian	–	–	1	–	–	–	–	–	–	–
Thai	–	–	–	–	–	–	–	–	–	1
Other Asian	–	1	8	–	1	7	1	2	–	–
Bangladeshi	–	–	–	–	–	–	–	–	–	–
Burmese	–	–	–	–	–	–	–	–	–	–
Indonesian	–	–	1	–	–	–	–	–	–	–
Malayan	–	–	1	–	–	–	–	–	–	–
Okinawan	–	–	–	–	–	–	1	–	–	–
Pakistani	–	–	2	–	–	–	–	2	–	–
Sri Lankan	–	–	–	–	–	1	–	–	–	–
All other Asian	–	1	4	–	1	6	–	–	–	–
Pacific Islander	–	–	4	2	1	5	–	1	2	–
Hawaiian	–	–	3	1	–	3	–	–	1	–
Samoan	–	–	–	–	–	1	–	–	–	–
Guamanian	–	–	1	1	1	1	–	–	–	–
Other Pacific Islander	–	–	–	–	–	–	–	1	1	–
Tongan	–	–	–	–	–	–	–	–	–	–
Tahitian	–	–	–	–	–	–	–	–	–	–
Northern Mariana Islander	–	–	–	–	–	–	–	–	–	–
Palauan	–	–	–	–	–	–	–	–	–	–
Fijian	–	–	–	–	–	–	–	–	–	–
All other Pacific Islander	–	–	–	–	–	–	–	1	1	–
Other race	22	8	27	8	1	91	6	11	29	5
HISPANIC ORIGIN OF HOUSEHOLDER										
Occupied housing units	**5 957**	**6 342**	**21 325**	**5 578**	**4 010**	**30 836**	**5 118**	**12 325**	**8 212**	**10 115**
Hispanic origin (of any race)	45	20	90	42	8	216	19	46	67	22
Mexican	31	14	52	17	4	142	10	26	45	14
Puerto Rican	–	2	3	4	–	6	–	–	7	2
Cuban	1	–	–	7	–	4	–	–	1	–
Other Hispanic	13	4	35	14	4	64	9	20	14	6
Not of Hispanic origin	5 912	6 322	21 235	5 536	4 002	30 620	5 099	12 279	8 145	10 093
RACE AND HISPANIC ORIGIN OF HOUSEHOLDER										
Occupied housing units	**5 957**	**6 342**	**21 325**	**5 578**	**4 010**	**30 836**	**5 118**	**12 325**	**8 212**	**10 115**
White	3 610	4 731	19 638	5 504	3 989	28 356	4 964	12 265	5 818	8 984
Hispanic origin	14	7	62	33	8	126	13	36	32	17
Not of Hispanic origin	3 596	4 724	19 576	5 471	3 981	28 230	4 951	12 229	5 786	8 967
Black	2 297	1 587	1 506	23	2	2 120	131	4	2 329	1 064
Hispanic origin	10	4	1	–	–	2	–	–	3	1
Not of Hispanic origin	2 287	1 583	1 505	23	2	2 118	131	4	2 326	1 063
American Indian, Eskimo, or Aleut	17	10	100	39	14	208	12	36	25	53
Hispanic origin	–	1	1	2	–	2	–	–	–	–
Not of Hispanic origin	17	9	99	37	14	206	12	36	25	53
Asian or Pacific Islander	11	6	54	4	4	61	5	9	11	9
Hispanic origin	–	1	1	–	–	–	–	1	5	–
Not of Hispanic origin	11	5	53	4	4	61	5	8	6	9
Other race	22	8	27	8	1	91	6	11	29	5
Hispanic origin	21	7	25	7	–	86	6	9	27	4
Not of Hispanic origin	1	1	2	1	1	5	–	2	2	1
PERCENT DISTRIBUTION BY RACE OF HOUSEHOLDER										
Occupied housing units	**100.0**	**100.0**	**100.0**	**100.0**	**100.0**	**100.0**	**100.0**	**100.0**	**100.0**	**100.0**
White	60.6	74.6	92.1	98.7	99.5	92.0	97.0	99.5	70.8	88.8
Black	38.6	25.0	7.1	.4	–	6.9	2.6	–	28.4	10.5
American Indian, Eskimo, or Aleut	.3	.2	.5	.7	.3	.7	.2	.3	.3	.5
American Indian	.3	.2	.5	.7	.3	.7	.2	.3	.3	.5
Asian or Pacific Islander	.2	.1	.3	.1	.1	.2	.1	.1	.1	.1
Asian	.2	.1	.2	–	.1	.2	.1	.1	.1	.1
Pacific Islander	–	–	–	–	–	–	–	–	–	–
Other race	.4	.1	.1	.1	–	.3	.1	.1	.4	–
PERCENT DISTRIBUTION BY HISPANIC ORIGIN OF HOUSEHOLDER										
Occupied housing units	**100.0**	**100.0**	**100.0**	**100.0**	**100.0**	**100.0**	**100.0**	**100.0**	**100.0**	**100.0**
Hispanic origin (of any race)	.8	.3	.4	.8	.2	.7	.4	.4	.8	.2
Mexican	.5	.2	.2	.3	.1	.5	.2	.2	.5	.1
Puerto Rican	–	–	–	.1	–	–	–	–	.1	–
Cuban	–	–	–	.1	–	–	–	–	–	–
Other Hispanic	.2	.1	.2	.3	.1	.2	.2	.2	.2	.1
Not of Hispanic origin	99.2	99.7	99.6	99.2	99.8	99.3	99.6	99.6	99.2	99.8
PERCENT OF HOUSEHOLDERS WHITE, NOT OF HISPANIC ORIGIN										
Occupied housing units	**100.0**	**100.0**	**100.0**	**100.0**	**100.0**	**100.0**	**100.0**	**100.0**	**100.0**	**100.0**
White	60.6	74.6	92.1	98.7	99.5	92.0	97.0	99.5	70.8	88.8
Not of Hispanic origin	60.4	74.5	91.8	98.1	99.3	91.5	96.7	99.2	70.5	88.7

TIPSII [UPF] GH105 CENSUS90 72583600 06/22/92 4:04 PM MACHINE: C DATA:CENSUS90*H1TIPSDA05. 06/16/92 17:13:59 TAPE: NONE FRAME: 9
TSF:CENSUS90*92. 06/16/92 17:14:57 UTF:CENSUS90*93. 06/16/92 17:14:57 META:CENSUS90*H1TABLES05. 06/16/92 17:24:20

Table 4. **Occupied Housing Units by Race and Hispanic Origin of Householder: 1990**—Con.

[For definitions of terms and meanings of symbols, see text]

County	Howard County	Independence County	Izard County	Jackson County	Jefferson County	Johnson County	Lafayette County	Lawrence County	Lee County	Lincoln County
RACE OF HOUSEHOLDER										
Occupied housing units	**4 975**	**11 846**	**4 684**	**7 361**	**30 001**	**7 059**	**3 584**	**6 857**	**4 578**	**3 796**
White	4 021	11 570	4 648	6 405	18 375	6 875	2 355	6 768	2 167	2 711
Black	918	202	1	920	11 413	94	1 214	32	2 376	1 056
American Indian, Eskimo, or Aleut	13	31	27	25	76	48	9	54	6	9
American Indian	13	31	27	25	75	47	9	54	6	9
Eskimo	–	–	–	–	–	–	–	–	–	–
Aleut	–	–	–	–	1	1	–	–	–	–
Asian or Pacific Islander	15	28	5	8	96	24	4	1	16	5
Asian	14	27	5	8	94	22	4	1	16	5
Chinese	4	1	–	2	32	4	3	–	10	2
Filipino	–	1	2	–	3	–	–	–	2	–
Japanese	–	2	–	4	20	1	–	–	1	–
Asian Indian	–	3	–	–	22	3	–	–	1	–
Korean	–	–	1	1	6	1	–	–	–	1
Vietnamese	10	20	1	–	3	–	–	–	2	–
Cambodian	–	–	–	–	–	–	–	–	–	–
Hmong	–	–	–	–	–	–	–	–	–	–
Laotian	–	–	–	–	–	–	–	–	–	–
Thai	–	–	–	–	2	–	–	1	–	–
Other Asian	–	–	1	1	6	13	1	–	–	2
Bangladeshi	–	–	–	–	1	–	–	–	–	–
Burmese	–	–	–	–	–	–	–	–	–	–
Indonesian	–	–	–	–	–	–	–	–	–	–
Malayan	–	–	–	–	–	11	–	–	–	–
Okinawan	–	–	–	–	–	–	–	–	–	–
Pakistani	–	–	–	–	1	–	–	–	–	–
Sri Lankan	–	–	–	–	–	–	–	–	–	–
All other Asian	–	–	1	1	4	2	1	–	–	2
Pacific Islander	1	1	–	–	2	2	–	–	–	–
Hawaiian	–	1	–	–	–	–	–	–	–	–
Samoan	–	–	–	–	–	–	–	–	–	–
Guamanian	1	–	–	–	2	–	–	–	–	–
Other Pacific Islander	–	–	–	–	–	2	–	–	–	–
Tongan	–	–	–	–	–	–	–	–	–	–
Tahitian	–	–	–	–	–	–	–	–	–	–
Northern Mariana Islander	–	–	–	–	–	–	–	–	–	–
Palauan	–	–	–	–	–	–	–	–	–	–
Fijian	–	–	–	–	–	–	–	–	–	–
All other Pacific Islander	–	–	–	–	–	2	–	–	–	–
Other race	8	15	3	3	41	18	2	2	13	15
HISPANIC ORIGIN OF HOUSEHOLDER										
Occupied housing units	**4 975**	**11 846**	**4 684**	**7 361**	**30 001**	**7 059**	**3 584**	**6 857**	**4 578**	**3 796**
Hispanic origin (of any race)	24	45	18	18	110	47	11	16	43	25
Mexican	11	33	7	2	63	33	5	5	24	15
Puerto Rican	2	3	1	2	9	–	1	1	1	–
Cuban	–	–	1	–	1	–	–	1	1	1
Other Hispanic	11	9	9	14	37	14	5	9	17	9
Not of Hispanic origin	4 951	11 801	4 666	7 343	29 891	7 012	3 573	6 841	4 535	3 771
RACE AND HISPANIC ORIGIN OF HOUSEHOLDER										
Occupied housing units	**4 975**	**11 846**	**4 684**	**7 361**	**30 001**	**7 059**	**3 584**	**6 857**	**4 578**	**3 796**
White	4 021	11 570	4 648	6 405	18 375	6 875	2 355	6 768	2 167	2 711
Hispanic origin	10	28	13	10	44	29	5	14	18	7
Not of Hispanic origin	4 011	11 542	4 635	6 395	18 331	6 846	2 350	6 754	2 149	2 704
Black	918	202	1	920	11 413	94	1 214	32	2 376	1 056
Hispanic origin	3	–	–	6	25	–	4	–	11	3
Not of Hispanic origin	915	202	1	914	11 388	94	1 210	32	2 365	1 053
American Indian, Eskimo, or Aleut	13	31	27	25	76	48	9	54	6	9
Hispanic origin	2	–	1	–	2	1	1	1	–	–
Not of Hispanic origin	11	31	26	25	74	47	8	53	6	9
Asian or Pacific Islander	15	28	5	8	96	24	4	1	16	5
Hispanic origin	1	2	1	–	1	–	–	–	1	–
Not of Hispanic origin	14	26	4	8	95	24	4	1	15	5
Other race	8	15	3	3	41	18	2	2	13	15
Hispanic origin	8	15	3	2	38	17	1	1	13	15
Not of Hispanic origin	–	–	–	1	3	1	1	1	–	–
PERCENT DISTRIBUTION BY RACE OF HOUSEHOLDER										
Occupied housing units	**100.0**	**100.0**	**100.0**	**100.0**	**100.0**	**100.0**	**100.0**	**100.0**	**100.0**	**100.0**
White	80.8	97.7	99.2	87.0	61.2	97.4	65.7	98.7	47.3	71.4
Black	18.5	1.7	–	12.5	38.0	1.3	33.9	.5	51.9	27.8
American Indian, Eskimo, or Aleut	.3	.3	.6	.3	.3	.7	.3	.8	.1	.2
American Indian	.3	.3	.6	.3	.2	.7	.3	.8	.1	.2
Asian or Pacific Islander	.3	.2	.1	.1	.3	.3	.1	–	.3	.1
Asian	.3	.2	.1	.1	.3	.3	.1	–	.3	.1
Pacific Islander	–	–	–	–	–	–	–	–	–	–
Other race	.2	.1	.1	–	.1	.3	.1	–	.3	.4
PERCENT DISTRIBUTION BY HISPANIC ORIGIN OF HOUSEHOLDER										
Occupied housing units	**100.0**	**100.0**	**100.0**	**100.0**	**100.0**	**100.0**	**100.0**	**100.0**	**100.0**	**100.0**
Hispanic origin (of any race)	.5	.4	.4	.2	.4	.7	.3	.2	.9	.7
Mexican	.2	.3	.1	–	.2	.5	.1	.1	.5	.4
Puerto Rican	–	–	–	–	–	–	–	–	–	–
Cuban	–	–	–	–	–	–	–	–	–	–
Other Hispanic	.2	.1	.2	.2	.1	.2	.1	.1	.4	.2
Not of Hispanic origin	99.5	99.6	99.6	99.8	99.6	99.3	99.7	99.8	99.1	99.3
PERCENT OF HOUSEHOLDERS WHITE, NOT OF HISPANIC ORIGIN										
Occupied housing units	**100.0**	**100.0**	**100.0**	**100.0**	**100.0**	**100.0**	**100.0**	**100.0**	**100.0**	**100.0**
White	80.8	97.7	99.2	87.0	61.2	97.4	65.7	98.7	47.3	71.4
Not of Hispanic origin	80.6	97.4	99.0	86.9	61.1	97.0	65.6	98.5	46.9	71.2

TIPSII [UPF] GH105 CENSUS90 72583600 06/22/92 4:04 PM MACHINE: C DATA:CENSUS90*H1TIPSDA05. 06/16/92 17:13:59 TAPE: NONE FRAME: 10
TSF:CENSUS90*92. 06/16/92 17:14:57 UTF:CENSUS90*93. 06/16/92 17:14:57 META:CENSUS90*H1TABLES05. 06/16/92 17:24:20

Table 4. **Occupied Housing Units by Race and Hispanic Origin of Householder: 1990**—Con.

[For definitions of terms and meanings of symbols, see text]

County	Little River County	Logan County	Lonoke County	Madison County	Marion County	Miller County	Mississippi County	Monroe County	Montgomery County
RACE OF HOUSEHOLDER									
Occupied housing units	**5 150**	**7 628**	**13 866**	**4 392**	**4 970**	**14 273**	**20 420**	**4 361**	**3 062**
White	4 130	7 476	12 668	4 333	4 937	11 249	15 318	2 827	3 019
Black	967	89	1 107	2	2	2 911	4 900	1 511	4
American Indian, Eskimo, or Aleut	32	45	61	43	19	57	62	16	37
American Indian	32	44	59	42	19	57	61	16	37
Eskimo	–	–	1	–	–	–	1	–	–
Aleut	–	1	1	1	–	–	–	–	–
Asian or Pacific Islander	4	9	7	1	7	25	68	7	–
Asian	3	7	6	1	7	25	63	5	–
Chinese	2	–	–	–	2	–	4	2	–
Filipino	–	3	2	–	1	3	14	–	–
Japanese	–	–	1	–	2	–	16	–	–
Asian Indian	1	2	2	–	–	4	6	1	–
Korean	–	–	–	–	–	3	5	–	–
Vietnamese	–	–	–	–	–	13	11	1	–
Cambodian	–	–	–	–	–	–	–	–	–
Hmong	–	–	–	–	–	–	–	–	–
Laotian	–	–	–	–	–	–	–	–	–
Thai	–	–	–	–	1	–	3	–	–
Other Asian	–	2	1	1	1	2	4	1	–
Bangladeshi	–	–	–	–	–	–	–	–	–
Burmese	–	–	–	–	–	–	–	–	–
Indonesian	–	–	–	1	–	–	–	–	–
Malayan	–	–	–	–	–	–	–	–	–
Okinawan	–	–	–	–	–	–	–	–	–
Pakistani	–	1	–	–	–	2	–	–	–
Sri Lankan	–	–	–	–	–	–	–	–	–
All other Asian	–	1	1	–	1	–	4	1	–
Pacific Islander	1	2	1	–	–	–	5	2	–
Hawaiian	–	1	1	–	–	–	4	–	–
Samoan	–	–	–	–	–	–	1	1	–
Guamanian	1	1	–	–	–	–	–	1	–
Other Pacific Islander	–	–	–	–	–	–	–	–	–
Tongan	–	–	–	–	–	–	–	–	–
Tahitian	–	–	–	–	–	–	–	–	–
Northern Mariana Islander	–	–	–	–	–	–	–	–	–
Palauan	–	–	–	–	–	–	–	–	–
Fijian	–	–	–	–	–	–	–	–	–
All other Pacific Islander	–	–	–	–	–	–	–	–	–
Other race	17	9	23	13	5	31	72	–	2
HISPANIC ORIGIN OF HOUSEHOLDER									
Occupied housing units	**5 150**	**7 628**	**13 866**	**4 392**	**4 970**	**14 273**	**20 420**	**4 361**	**3 062**
Hispanic origin (of any race)	42	38	69	30	13	88	172	9	12
Mexican	38	17	46	19	7	58	103	4	10
Puerto Rican	–	1	1	–	1	6	26	3	1
Cuban	–	–	–	–	1	4	7	–	–
Other Hispanic	4	20	22	11	4	20	36	2	1
Not of Hispanic origin	5 108	7 590	13 797	4 362	4 957	14 185	20 248	4 352	3 050
RACE AND HISPANIC ORIGIN OF HOUSEHOLDER									
Occupied housing units	**5 150**	**7 628**	**13 866**	**4 392**	**4 970**	**14 273**	**20 420**	**4 361**	**3 062**
White	4 130	7 476	12 668	4 333	4 937	11 249	15 318	2 827	3 019
Hispanic origin	23	25	38	17	9	51	91	3	10
Not of Hispanic origin	4 107	7 451	12 630	4 316	4 928	11 198	15 227	2 824	3 009
Black	967	89	1 107	2	2	2 911	4 900	1 511	4
Hispanic origin	1	–	4	–	–	5	8	4	–
Not of Hispanic origin	966	89	1 103	2	2	2 906	4 892	1 507	4
American Indian, Eskimo, or Aleut	32	45	61	43	19	57	62	16	37
Hispanic origin	1	1	5	–	1	1	1	1	–
Not of Hispanic origin	31	44	56	43	18	56	61	15	37
Asian or Pacific Islander	4	9	7	1	7	25	68	7	–
Hispanic origin	–	3	–	–	–	2	3	1	–
Not of Hispanic origin	4	6	7	1	7	23	65	6	–
Other race	17	9	23	13	5	31	72	–	2
Hispanic origin	17	9	22	13	3	29	69	–	2
Not of Hispanic origin	–	–	1	–	2	2	3	–	–
PERCENT DISTRIBUTION BY RACE OF HOUSEHOLDER									
Occupied housing units	**100.0**	**100.0**	**100.0**	**100.0**	**100.0**	**100.0**	**100.0**	**100.0**	**100.0**
White	80.2	98.0	91.4	98.7	99.3	78.8	75.0	64.8	98.6
Black	18.8	1.2	8.0	–	–	20.4	24.0	34.6	.1
American Indian, Eskimo, or Aleut	.6	.6	.4	1.0	.4	.4	.3	.4	1.2
American Indian	.6	.6	.4	1.0	.4	.4	.3	.4	1.2
Asian or Pacific Islander	.1	.1	.1	–	.1	.2	.3	.2	–
Asian	.1	.1	–	–	.1	.2	.3	.1	–
Pacific Islander	–	–	–	–	–	–	–	–	–
Other race	.3	.1	.2	.3	.1	.2	.4	–	.1
PERCENT DISTRIBUTION BY HISPANIC ORIGIN OF HOUSEHOLDER									
Occupied housing units	**100.0**	**100.0**	**100.0**	**100.0**	**100.0**	**100.0**	**100.0**	**100.0**	**100.0**
Hispanic origin (of any race)	.8	.5	.5	.7	.3	.6	.8	.2	.4
Mexican	.7	.2	.3	.4	.1	.4	.5	.1	.3
Puerto Rican	–	–	–	–	–	–	.1	.1	–
Cuban	–	–	–	–	–	–	–	–	–
Other Hispanic	.1	.3	.2	.3	.1	.1	.2	–	–
Not of Hispanic origin	99.2	99.5	99.5	99.3	99.7	99.4	99.2	99.8	99.6
PERCENT OF HOUSEHOLDERS WHITE, NOT OF HISPANIC ORIGIN									
Occupied housing units	**100.0**	**100.0**	**100.0**	**100.0**	**100.0**	**100.0**	**100.0**	**100.0**	**100.0**
White	80.2	98.0	91.4	98.7	99.3	78.8	75.0	64.8	98.6
Not of Hispanic origin	79.7	97.7	91.1	98.3	99.2	78.5	74.6	64.8	98.3

TIPSII [UPF] GH105 CENSUS90 72583600 06/22/92 4:04 PM MACHINE: C DATA:CENSUS90*H1TIPSDA05. 06/16/92 17:13:59 TAPE: NONE FRAME: 11
TSF:CENSUS90*92. 06/16/92 17:14:57 UTF:CENSUS90*93. 06/16/92 17:14:57 META:CENSUS90*H1TABLES05. 06/16/92 17:24:20

Table 4. **Occupied Housing Units by Race and Hispanic Origin of Householder: 1990**—Con.

[For definitions of terms and meanings of symbols, see text]

County	Nevada County	Newton County	Ouachita County	Perry County	Phillips County	Pike County	Poinsett County	Polk County	Pope County
RACE OF HOUSEHOLDER									
Occupied housing units	**3 798**	**2 818**	**11 712**	**3 055**	**10 183**	**3 855**	**9 368**	**6 827**	**16 828**
White	2 689	2 798	7 848	2 997	5 089	3 709	8 755	6 733	16 298
Black	1 094	–	3 831	45	5 040	122	583	–	339
American Indian, Eskimo, or Aleut	9	14	15	9	17	17	22	64	117
American Indian	9	14	15	9	16	17	22	64	116
Eskimo	–	–	–	–	1	–	–	–	1
Aleut	–	–	–	–	–	–	–	–	–
Asian or Pacific Islander	1	3	12	–	19	1	4	7	48
Asian	1	1	10	–	18	1	4	5	46
Chinese	–	–	3	–	14	–	1	–	12
Filipino	1	1	1	–	–	1	–	1	2
Japanese	–	–	1	–	–	–	–	–	4
Asian Indian	–	–	1	–	2	–	1	3	10
Korean	–	–	–	–	1	–	–	–	2
Vietnamese	–	–	2	–	1	–	1	1	7
Cambodian	–	–	–	–	–	–	–	–	–
Hmong	–	–	–	–	–	–	–	–	–
Laotian	–	–	–	–	–	–	–	–	6
Thai	–	–	–	–	–	–	–	–	1
Other Asian	–	–	2	–	–	–	1	–	2
Bangladeshi	–	–	–	–	–	–	–	–	–
Burmese	–	–	–	–	–	–	–	–	–
Indonesian	–	–	–	–	–	–	–	–	–
Malayan	–	–	–	–	–	–	–	–	–
Okinawan	–	–	–	–	–	–	–	–	–
Pakistani	–	–	–	–	–	–	–	–	–
Sri Lankan	–	–	–	–	–	–	–	–	–
All other Asian	–	–	2	–	–	–	1	–	2
Pacific Islander	–	2	2	–	1	–	–	2	2
Hawaiian	–	2	1	–	1	–	–	1	1
Samoan	–	–	1	–	–	–	–	–	–
Guamanian	–	–	–	–	–	–	–	1	1
Other Pacific Islander	–	–	–	–	–	–	–	–	–
Tongan	–	–	–	–	–	–	–	–	–
Tahitian	–	–	–	–	–	–	–	–	–
Northern Mariana Islander	–	–	–	–	–	–	–	–	–
Palauan	–	–	–	–	–	–	–	–	–
Fijian	–	–	–	–	–	–	–	–	–
All other Pacific Islander	–	–	–	–	–	–	–	–	–
Other race	5	3	6	4	18	6	4	23	26
HISPANIC ORIGIN OF HOUSEHOLDER									
Occupied housing units	**3 798**	**2 818**	**11 712**	**3 055**	**10 183**	**3 855**	**9 368**	**6 827**	**16 828**
Hispanic origin (of any race)	15	6	45	11	74	14	31	70	112
Mexican	12	3	25	8	51	7	25	57	55
Puerto Rican	–	–	3	–	1	1	1	1	6
Cuban	–	–	1	–	3	–	–	–	7
Other Hispanic	3	3	16	3	19	6	5	12	44
Not of Hispanic origin	3 783	2 812	11 667	3 044	10 109	3 841	9 337	6 757	16 716
RACE AND HISPANIC ORIGIN OF HOUSEHOLDER									
Occupied housing units	**3 798**	**2 818**	**11 712**	**3 055**	**10 183**	**3 855**	**9 368**	**6 827**	**16 828**
White	2 689	2 798	7 848	2 997	5 089	3 709	8 755	6 733	16 298
Hispanic origin	8	4	28	7	44	5	28	50	82
Not of Hispanic origin	2 681	2 794	7 820	2 990	5 045	3 704	8 727	6 683	16 216
Black	1 094	–	3 831	45	5 040	122	583	–	339
Hispanic origin	2	–	11	–	11	1	–	–	2
Not of Hispanic origin	1 092	–	3 820	45	5 029	121	583	–	337
American Indian, Eskimo, or Aleut	9	14	15	9	17	17	22	64	117
Hispanic origin	–	–	1	–	–	1	–	–	2
Not of Hispanic origin	9	14	14	9	17	16	22	64	115
Asian or Pacific Islander	1	3	12	–	19	1	4	7	48
Hispanic origin	–	1	–	–	2	1	–	–	2
Not of Hispanic origin	1	2	12	–	17	–	4	7	46
Other race	5	3	6	4	18	6	4	23	26
Hispanic origin	5	1	5	4	17	6	3	20	24
Not of Hispanic origin	–	2	1	–	1	–	1	3	2
PERCENT DISTRIBUTION BY RACE OF HOUSEHOLDER									
Occupied housing units	**100.0**	**100.0**	**100.0**	**100.0**	**100.0**	**100.0**	**100.0**	**100.0**	**100.0**
White	70.8	99.3	67.0	98.1	50.0	96.2	93.5	98.6	96.9
Black	28.8	–	32.7	1.5	49.5	3.2	6.2	–	2.0
American Indian, Eskimo, or Aleut	.2	.5	.1	.3	.2	.4	.2	.9	.7
American Indian	.2	.5	.1	.3	.2	.4	.2	.9	.7
Asian or Pacific Islander	–	.1	.1	–	.2	–	–	.1	.3
Asian	–	–	.1	–	.2	–	–	.1	.3
Pacific Islander	–	.1	–	–	–	–	–	–	–
Other race	.1	.1	.1	.1	.2	.2	–	.3	.2
PERCENT DISTRIBUTION BY HISPANIC ORIGIN OF HOUSEHOLDER									
Occupied housing units	**100.0**	**100.0**	**100.0**	**100.0**	**100.0**	**100.0**	**100.0**	**100.0**	**100.0**
Hispanic origin (of any race)	.4	.2	.4	.4	.7	.4	.3	1.0	.7
Mexican	.3	.1	.2	.3	.5	.2	.3	.8	.3
Puerto Rican	–	–	–	–	–	–	–	–	–
Cuban	–	–	–	–	–	–	–	–	–
Other Hispanic	.1	.1	.1	.1	.2	.2	.1	.2	.3
Not of Hispanic origin	99.6	99.8	99.6	99.6	99.3	99.6	99.7	99.0	99.3
PERCENT OF HOUSEHOLDERS WHITE, NOT OF HISPANIC ORIGIN									
Occupied housing units	**100.0**	**100.0**	**100.0**	**100.0**	**100.0**	**100.0**	**100.0**	**100.0**	**100.0**
White	70.8	99.3	67.0	98.1	50.0	96.2	93.5	98.6	96.9
Not of Hispanic origin	70.6	99.1	66.8	97.9	49.5	96.1	93.2	97.9	96.4

TIPSII [UPF] GH105 CENSUS90 72583600 06/22/92 4:04 PM MACHINE: C DATA:CENSUS90*H1TIPSDA05. 06/16/92 17:13:59 TAPE: NONE FRAME: 12
TSF:CENSUS90*92. 06/16/92 17:14:57 UTF:CENSUS90*93. 06/16/92 17:14:57 META:CENSUS90*H1TABLES05. 06/16/92 17:24:20

Table 4. **Occupied Housing Units by Race and Hispanic Origin of Householder: 1990**—Con.

[For definitions of terms and meanings of symbols, see text]

County	Prairie County	Pulaski County	Randolph County	St. Francis County	Saline County	Scott County	Searcy County	Sebastian County	Sevier County
RACE OF HOUSEHOLDER									
Occupied housing units	**3 661**	**137 209**	**6 445**	**9 958**	**23 037**	**3 957**	**3 117**	**39 298**	**5 118**
White	3 234	105 475	6 367	5 678	22 494	3 917	3 092	35 820	4 631
Black	408	30 245	49	4 203	364	–	1	2 029	305
American Indian, Eskimo, or Aleut	13	453	21	16	106	26	20	487	54
American Indian	13	446	21	15	105	26	20	485	54
Eskimo	–	4	–	1	–	–	–	–	–
Aleut	–	3	–	–	1	–	–	2	–
Asian or Pacific Islander	1	744	3	38	51	9	2	811	4
Asian	1	718	3	38	48	9	2	805	4
Chinese	1	155	1	17	7	–	–	37	1
Filipino	–	141	–	1	3	–	–	26	1
Japanese	–	78	–	16	4	–	1	18	1
Asian Indian	–	141	2	3	5	1	1	35	1
Korean	–	47	–	1	8	–	–	6	–
Vietnamese	–	64	–	–	4	–	–	336	–
Cambodian	–	3	–	–	–	–	–	–	–
Hmong	–	1	–	–	2	–	–	–	–
Laotian	–	19	–	–	12	8	–	312	–
Thai	–	25	–	–	–	–	–	9	–
Other Asian	–	44	–	–	3	–	–	26	–
Bangladeshi	–	2	–	–	–	–	–	–	–
Burmese	–	–	–	–	–	–	–	–	–
Indonesian	–	2	–	–	–	–	–	1	–
Malayan	–	4	–	–	–	–	–	3	–
Okinawan	–	1	–	–	–	–	–	1	–
Pakistani	–	3	–	–	–	–	–	4	–
Sri Lankan	–	2	–	–	–	–	–	–	–
All other Asian	–	30	–	–	3	–	–	17	–
Pacific Islander	–	26	–	–	3	–	–	6	–
Hawaiian	–	19	–	–	2	–	–	1	–
Samoan	–	3	–	–	1	–	–	–	–
Guamanian	–	2	–	–	–	–	–	4	–
Other Pacific Islander	–	2	–	–	–	–	–	1	–
Tongan	–	–	–	–	–	–	–	–	–
Tahitian	–	–	–	–	–	–	–	–	–
Northern Mariana Islander	–	–	–	–	–	–	–	–	–
Palauan	–	–	–	–	–	–	–	–	–
Fijian	–	–	–	–	–	–	–	–	–
All other Pacific Islander	–	2	–	–	–	–	–	1	–
Other race	5	292	5	23	22	5	2	151	124
HISPANIC ORIGIN OF HOUSEHOLDER									
Occupied housing units	**3 661**	**137 209**	**6 445**	**9 958**	**23 037**	**3 957**	**3 117**	**39 298**	**5 118**
Hispanic origin (of any race)	12	998	18	59	91	13	7	400	144
Mexican	11	521	10	42	56	6	5	215	130
Puerto Rican	–	113	1	2	4	1	–	33	–
Cuban	–	37	–	1	1	–	–	34	4
Other Hispanic	1	327	7	14	30	6	2	118	10
Not of Hispanic origin	3 649	136 211	6 427	9 899	22 946	3 944	3 110	38 898	4 974
RACE AND HISPANIC ORIGIN OF HOUSEHOLDER									
Occupied housing units	**3 661**	**137 209**	**6 445**	**9 958**	**23 037**	**3 957**	**3 117**	**39 298**	**5 118**
White	3 234	105 475	6 367	5 678	22 494	3 917	3 092	35 820	4 631
Hispanic origin	7	640	14	23	67	8	5	224	18
Not of Hispanic origin	3 227	104 835	6 353	5 655	22 427	3 909	3 087	35 596	4 613
Black	408	30 245	49	4 203	364	–	1	2 029	305
Hispanic origin	–	64	–	15	–	–	–	11	1
Not of Hispanic origin	408	30 181	49	4 188	364	–	1	2 018	304
American Indian, Eskimo, or Aleut	13	453	21	16	106	26	20	487	54
Hispanic origin	1	11	–	–	3	–	–	5	1
Not of Hispanic origin	12	442	21	16	103	26	20	482	53
Asian or Pacific Islander	1	744	3	38	51	9	2	811	4
Hispanic origin	–	12	–	1	3	1	–	17	–
Not of Hispanic origin	1	732	3	37	48	8	2	794	4
Other race	5	292	5	23	22	5	2	151	124
Hispanic origin	4	271	4	20	18	4	2	143	124
Not of Hispanic origin	1	21	1	3	4	1	–	8	–
PERCENT DISTRIBUTION BY RACE OF HOUSEHOLDER									
Occupied housing units	**100.0**	**100.0**	**100.0**	**100.0**	**100.0**	**100.0**	**100.0**	**100.0**	**100.0**
White	88.3	76.9	98.8	57.0	97.6	99.0	99.2	91.1	90.5
Black	11.1	22.0	.8	42.2	1.6	–	–	5.2	6.0
American Indian, Eskimo, or Aleut	.4	.3	.3	.2	.5	.7	.6	1.2	1.1
American Indian	.4	.3	.3	.2	.5	.7	.6	1.2	1.1
Asian or Pacific Islander	–	.5	–	.4	.2	.2	.1	2.1	.1
Asian	–	.5	–	.4	.2	.2	.1	2.0	.1
Pacific Islander	–	–	–	–	–	–	–	–	–
Other race	.1	.2	.1	.2	.1	.1	.1	.4	2.4
PERCENT DISTRIBUTION BY HISPANIC ORIGIN OF HOUSEHOLDER									
Occupied housing units	**100.0**	**100.0**	**100.0**	**100.0**	**100.0**	**100.0**	**100.0**	**100.0**	**100.0**
Hispanic origin (of any race)	.3	.7	.3	.6	.4	.3	.2	1.0	2.8
Mexican	.3	.4	.2	.4	.2	.2	.2	.5	2.5
Puerto Rican	–	.1	–	–	–	–	–	.1	–
Cuban	–	–	–	–	–	–	–	.1	.1
Other Hispanic	–	.2	.1	.1	.1	.2	.1	.3	.2
Not of Hispanic origin	99.7	99.3	99.7	99.4	99.6	99.7	99.8	99.0	97.2
PERCENT OF HOUSEHOLDERS WHITE, NOT OF HISPANIC ORIGIN									
Occupied housing units	**100.0**	**100.0**	**100.0**	**100.0**	**100.0**	**100.0**	**100.0**	**100.0**	**100.0**
White	88.3	76.9	98.8	57.0	97.6	99.0	99.2	91.1	90.5
Not of Hispanic origin	88.1	76.4	98.6	56.8	97.4	98.8	99.0	90.6	90.1

TIPSII [UPF] GH105 CENSUS90 72583600 06/22/92 4:04 PM MACHINE: C DATA:CENSUS90*H1TIPSDA05. 06/16/92 17:13:59 TAPE: NONE FRAME: 13
TSF:CENSUS90*92. 06/16/92 17:14:57 UTF:CENSUS90*93. 06/16/92 17:14:57 META:CENSUS90*H1TABLES05. 06/16/92 17:24:20

Table 4. **Occupied Housing Units by Race and Hispanic Origin of Householder: 1990**—Con.

[For definitions of terms and meanings of symbols, see text]

County	Sharp County	Stone County	Union County	Van Buren County	Washington County	White County	Woodruff County	Yell County
RACE OF HOUSEHOLDER								
Occupied housing units	**5 819**	**3 866**	**17 819**	**5 698**	**43 372**	**19 823**	**3 630**	**6 907**
White	5 759	3 840	13 020	5 643	41 824	19 113	2 576	6 706
Black	17	2	4 715	19	567	581	1 046	128
American Indian, Eskimo, or Aleut	36	20	32	28	513	90	5	33
American Indian	36	20	32	28	513	90	4	33
Eskimo	–	–	–	–	–	–	1	–
Aleut	–	–	–	–	–	–	–	–
Asian or Pacific Islander	5	3	24	5	347	26	3	28
Asian	4	3	22	5	335	23	2	27
Chinese	1	–	9	–	84	6	–	1
Filipino	–	–	1	1	12	4	1	2
Japanese	2	1	2	–	32	5	–	1
Asian Indian	–	1	3	2	66	4	–	1
Korean	–	–	1	1	27	2	–	1
Vietnamese	–	–	2	–	32	–	–	2
Cambodian	–	–	–	–	–	–	–	–
Hmong	–	–	–	–	–	–	–	–
Laotian	–	–	–	–	39	–	1	16
Thai	–	–	–	–	2	–	–	–
Other Asian	1	1	4	1	41	2	–	3
Bangladeshi	–	–	–	–	4	–	–	–
Burmese	–	–	–	–	–	–	–	–
Indonesian	–	–	–	–	–	1	–	–
Malayan	–	–	1	–	18	–	–	–
Okinawan	–	–	–	–	–	–	–	–
Pakistani	–	–	–	–	9	–	–	–
Sri Lankan	–	–	–	–	–	–	–	–
All other Asian	1	1	3	1	10	1	–	3
Pacific Islander	1	–	2	–	12	3	1	1
Hawaiian	–	–	–	–	5	2	1	1
Samoan	1	–	–	–	2	1	–	–
Guamanian	–	–	1	–	3	–	–	–
Other Pacific Islander	–	–	1	–	2	–	–	–
Tongan	–	–	–	–	–	–	–	–
Tahitian	–	–	–	–	–	–	–	–
Northern Mariana Islander	–	–	–	–	–	–	–	–
Palauan	–	–	–	–	–	–	–	–
Fijian	–	–	–	–	–	–	–	–
All other Pacific Islander	–	–	1	–	2	–	–	–
Other race	2	1	28	3	121	13	–	12
HISPANIC ORIGIN OF HOUSEHOLDER								
Occupied housing units	**5 819**	**3 866**	**17 819**	**5 698**	**43 372**	**19 823**	**3 630**	**6 907**
Hispanic origin (of any race)	14	9	70	16	410	71	6	50
Mexican	8	4	45	7	240	40	1	24
Puerto Rican	–	–	3	–	27	8	–	–
Cuban	1	1	–	1	13	–	–	–
Other Hispanic	5	4	22	8	130	23	5	26
Not of Hispanic origin	5 805	3 857	17 749	5 682	42 962	19 752	3 624	6 857
RACE AND HISPANIC ORIGIN OF HOUSEHOLDER								
Occupied housing units	**5 819**	**3 866**	**17 819**	**5 698**	**43 372**	**19 823**	**3 630**	**6 907**
White	5 759	3 840	13 020	5 643	41 824	19 113	2 576	6 706
Hispanic origin	10	8	33	13	273	57	1	30
Not of Hispanic origin	5 749	3 832	12 987	5 630	41 551	19 056	2 575	6 676
Black	17	2	4 715	19	567	581	1 046	128
Hispanic origin	1	–	7	–	6	–	4	–
Not of Hispanic origin	16	2	4 708	19	561	581	1 042	128
American Indian, Eskimo, or Aleut	36	20	32	28	513	90	5	33
Hispanic origin	1	–	1	–	9	–	1	1
Not of Hispanic origin	35	20	31	28	504	90	4	32
Asian or Pacific Islander	5	3	24	5	347	26	3	28
Hispanic origin	–	–	1	–	8	1	–	7
Not of Hispanic origin	5	3	23	5	339	25	3	21
Other race	2	1	28	3	121	13	–	12
Hispanic origin	2	1	28	3	114	13	–	12
Not of Hispanic origin	–	–	–	–	7	–	–	–
PERCENT DISTRIBUTION BY RACE OF HOUSEHOLDER								
Occupied housing units	**100.0**	**100.0**	**100.0**	**100.0**	**100.0**	**100.0**	**100.0**	**100.0**
White	99.0	99.3	73.1	99.0	96.4	96.4	71.0	97.1
Black	.3	.1	26.5	.3	1.3	2.9	28.8	1.9
American Indian, Eskimo, or Aleut	.6	.5	.2	.5	1.2	.5	.1	.5
American Indian	.6	.5	.2	.5	1.2	.5	.1	.5
Asian or Pacific Islander	.1	.1	.1	.1	.8	.1	.1	.4
Asian	.1	.1	.1	.1	.8	.1	.1	.4
Pacific Islander	–	–	–	–	–	–	–	–
Other race	–	–	.2	.1	.3	.1	–	.2
PERCENT DISTRIBUTION BY HISPANIC ORIGIN OF HOUSEHOLDER								
Occupied housing units	**100.0**	**100.0**	**100.0**	**100.0**	**100.0**	**100.0**	**100.0**	**100.0**
Hispanic origin (of any race)	.2	.2	.4	.3	.9	.4	.2	.7
Mexican	.1	.1	.3	.1	.6	.2	–	.3
Puerto Rican	–	–	–	–	.1	–	–	–
Cuban	–	–	–	–	–	–	–	–
Other Hispanic	.1	.1	.1	.1	.3	.1	.1	.4
Not of Hispanic origin	99.8	99.8	99.6	99.7	99.1	99.6	99.8	99.3
PERCENT OF HOUSEHOLDERS WHITE, NOT OF HISPANIC ORIGIN								
Occupied housing units	**100.0**	**100.0**	**100.0**	**100.0**	**100.0**	**100.0**	**100.0**	**100.0**
White	99.0	99.3	73.1	99.0	96.4	96.4	71.0	97.1
Not of Hispanic origin	98.8	99.1	72.9	98.8	95.8	96.1	70.9	96.7

TIPSII [UPF] GH105 CENSUS90 72583600 06/22/92 4:04 PM MACHINE: C DATA:CENSUS90*H1TIPSDA05. 06/16/92 17:13:59 TAPE: NONE FRAME: 14
TSF:CENSUS90*92. 06/16/92 17:14:57 UTF:CENSUS90*93. 06/16/92 17:14:57 META:CENSUS90*H1TABLES05. 06/16/92 17:24:20

Table 5. **Occupied Housing Units by Race and Hispanic Origin of Householder: 1990**

[For definitions of terms and meanings of symbols, see text]

Place and [In Selected States] County Subdivision [1,000 or More Persons]	Alma city	Arkadelphia city	Ashdown city	Atkins city	Augusta city	Bald Knob city	Barling city	Batesville city	Bay city	Bearden city
RACE OF HOUSEHOLDER										
Occupied housing units	**1 104**	**3 455**	**1 856**	**1 055**	**1 053**	**1 021**	**1 387**	**3 678**	**603**	**386**
White	1 071	2 577	1 360	1 034	608	959	1 299	3 489	588	290
Black	25	844	477	9	445	51	3	161	12	95
American Indian, Eskimo, or Aleut	7	13	14	10	–	7	21	9	2	–
American Indian	7	13	14	10	–	7	21	9	1	–
Eskimo	–	–	–	–	–	–	–	–	–	–
Aleut	–	–	–	–	–	–	–	–	1	–
Asian or Pacific Islander	–	16	1	2	–	4	56	12	–	1
Asian	–	16	1	2	–	3	56	11	–	1
Chinese	–	8	–	–	–	–	3	1	–	–
Filipino	–	2	–	1	–	1	5	–	–	–
Japanese	–	1	–	1	–	–	–	2	–	–
Asian Indian	–	2	1	–	–	1	–	2	–	–
Korean	–	–	–	–	–	1	–	–	–	–
Vietnamese	–	2	–	–	–	–	43	6	–	1
Cambodian	–	–	–	–	–	–	–	–	–	–
Hmong	–	–	–	–	–	–	–	–	–	–
Laotian	–	–	–	–	–	–	4	–	–	–
Thai	–	–	–	–	–	–	1	–	–	–
Other Asian	–	1	–	–	–	–	–	–	–	–
Bangladeshi	–	–	–	–	–	–	–	–	–	–
Burmese	–	–	–	–	–	–	–	–	–	–
Indonesian	–	–	–	–	–	–	–	–	–	–
Malayan	–	1	–	–	–	–	–	–	–	–
Okinawan	–	–	–	–	–	–	–	–	–	–
Pakistani	–	–	–	–	–	–	–	–	–	–
Sri Lankan	–	–	–	–	–	–	–	–	–	–
All other Asian	–	–	–	–	–	–	–	–	–	–
Pacific Islander	–	–	–	–	–	1	–	1	–	–
Hawaiian	–	–	–	–	–	–	–	1	–	–
Samoan	–	–	–	–	–	1	–	–	–	–
Guamanian	–	–	–	–	–	–	–	–	–	–
Other Pacific Islander	–	–	–	–	–	–	–	–	–	–
Tongan	–	–	–	–	–	–	–	–	–	–
Tahitian	–	–	–	–	–	–	–	–	–	–
Northern Mariana Islander	–	–	–	–	–	–	–	–	–	–
Palauan	–	–	–	–	–	–	–	–	–	–
Fijian	–	–	–	–	–	–	–	–	–	–
All other Pacific Islander	–	–	–	–	–	–	–	–	–	–
Other race	1	5	4	–	–	–	8	7	1	–
HISPANIC ORIGIN OF HOUSEHOLDER										
Occupied housing units	**1 104**	**3 455**	**1 856**	**1 055**	**1 053**	**1 021**	**1 387**	**3 678**	**603**	**386**
Hispanic origin (of any race)	6	19	13	2	–	2	18	21	2	–
Mexican	1	7	10	–	–	1	12	11	1	–
Puerto Rican	3	3	–	–	–	–	2	3	–	–
Cuban	–	–	–	–	–	–	–	–	–	–
Other Hispanic	2	9	3	2	–	1	4	7	1	–
Not of Hispanic origin	1 098	3 436	1 843	1 053	1 053	1 019	1 369	3 657	601	386
RACE AND HISPANIC ORIGIN OF HOUSEHOLDER										
Occupied housing units	**1 104**	**3 455**	**1 856**	**1 055**	**1 053**	**1 021**	**1 387**	**3 678**	**603**	**386**
White	1 071	2 577	1 360	1 034	608	959	1 299	3 489	588	290
Hispanic origin	5	13	7	2	–	2	8	12	1	–
Not of Hispanic origin	1 066	2 564	1 353	1 032	608	957	1 291	3 477	587	290
Black	25	844	477	9	445	51	3	161	12	95
Hispanic origin	–	2	1	–	–	–	–	–	–	–
Not of Hispanic origin	25	842	476	9	445	51	3	161	12	95
American Indian, Eskimo, or Aleut	7	13	14	10	–	7	21	9	2	–
Hispanic origin	–	–	1	–	–	–	–	–	–	–
Not of Hispanic origin	7	13	13	10	–	7	21	9	2	–
Asian or Pacific Islander	–	16	1	2	–	4	56	12	–	1
Hispanic origin	–	–	–	–	–	–	2	2	–	–
Not of Hispanic origin	–	16	1	2	–	4	54	10	–	1
Other race	1	5	4	–	–	–	8	7	1	–
Hispanic origin	1	4	4	–	–	–	8	7	1	–
Not of Hispanic origin	–	1	–	–	–	–	–	–	–	–
PERCENT DISTRIBUTION BY RACE OF HOUSEHOLDER										
Occupied housing units	**100.0**	**100.0**	**100.0**	**100.0**	**100.0**	**100.0**	**100.0**	**100.0**	**100.0**	**100.0**
White	97.0	74.6	73.3	98.0	57.7	93.9	93.7	94.9	97.5	75.1
Black	2.3	24.4	25.7	.9	42.3	5.0	.2	4.4	2.0	24.6
American Indian, Eskimo, or Aleut	.6	.4	.8	.9	–	.7	1.5	.2	.3	–
American Indian	.6	.4	.8	.9	–	.7	1.5	.2	.2	–
Asian or Pacific Islander	–	.5	.1	.2	–	.4	4.0	.3	–	.3
Asian	–	.5	.1	.2	–	.3	4.0	.3	–	.3
Pacific Islander	–	–	–	–	–	.1	–	–	–	–
Other race	.1	.1	.2	–	–	–	.6	.2	.2	–
PERCENT DISTRIBUTION BY HISPANIC ORIGIN OF HOUSEHOLDER										
Occupied housing units	**100.0**	**100.0**	**100.0**	**100.0**	**100.0**	**100.0**	**100.0**	**100.0**	**100.0**	**100.0**
Hispanic origin (of any race)	.5	.5	.7	.2	–	.2	1.3	.6	.3	–
Mexican	.1	.2	.5	–	–	.1	.9	.3	.2	–
Puerto Rican	.3	.1	–	–	–	–	.1	.1	–	–
Cuban	–	–	–	–	–	–	–	–	–	–
Other Hispanic	.2	.3	.2	.2	–	.1	.3	.2	.2	–
Not of Hispanic origin	99.5	99.5	99.3	99.8	100.0	99.8	98.7	99.4	99.7	100.0
PERCENT OF HOUSEHOLDERS WHITE, NOT OF HISPANIC ORIGIN										
Occupied housing units	**100.0**	**100.0**	**100.0**	**100.0**	**100.0**	**100.0**	**100.0**	**100.0**	**100.0**	**100.0**
White	97.0	74.6	73.3	98.0	57.7	93.9	93.7	94.9	97.5	75.1
Not of Hispanic origin	96.6	74.2	72.9	97.8	57.7	93.7	93.1	94.5	97.3	75.1

TIPSII [UPF] GH105 CENSUS90 72583600 06/22/92 4:04 PM MACHINE: C DATA:CENSUS90*H1TIPSDA05. 06/16/92 17:13:59 TAPE: NONE FRAME: 15
TSF:CENSUS90*92. 06/16/92 17:14:57 UTF:CENSUS90*93. 06/16/92 17:14:57 META:CENSUS90*H1TABLES05. 06/16/92 17:24:20

Table 5. **Occupied Housing Units by Race and Hispanic Origin of Householder: 1990**—Con.

[For definitions of terms and meanings of symbols, see text]

Place and [In Selected States] County Subdivision [1,000 or More Persons]	Beebe city	Bella Vista CDP	Benton city	Bentonville city	Berryville city	Blytheville city	Bono town	Booneville city	Brinkley city	Bryant city
RACE OF HOUSEHOLDER										
Occupied housing units	**1 645**	**4 369**	**6 993**	**4 266**	**1 380**	**8 075**	**437**	**1 521**	**1 603**	**1 827**
White	1 557	4 349	6 690	4 166	1 361	5 266	435	1 509	949	1 798
Black	79	2	266	9	–	2 718	1	–	648	18
American Indian, Eskimo, or Aleut	4	14	20	36	12	25	–	8	4	3
American Indian	4	14	20	36	11	25	–	8	4	3
Eskimo	–	–	–	–	1	–	–	–	–	–
Aleut	–	–	–	–	–	–	–	–	–	–
Asian or Pacific Islander	4	2	8	39	5	46	–	1	2	6
Asian	4	2	8	37	4	44	–	1	1	5
Chinese	–	–	2	2	–	3	–	–	–	–
Filipino	1	1	–	4	2	11	–	–	–	–
Japanese	1	1	2	2	1	13	–	–	–	–
Asian Indian	1	–	3	1	–	4	–	1	1	–
Korean	–	–	1	–	1	2	–	–	–	4
Vietnamese	–	–	–	25	–	7	–	–	–	–
Cambodian	–	–	–	1	–	–	–	–	–	–
Hmong	–	–	–	–	–	–	–	–	–	–
Laotian	–	–	–	–	–	–	–	–	–	–
Thai	–	–	–	–	–	1	–	–	–	–
Other Asian	1	–	–	2	–	3	–	–	–	1
Bangladeshi	–	–	–	–	–	–	–	–	–	–
Burmese	–	–	–	–	–	–	–	–	–	–
Indonesian	–	–	–	–	–	–	–	–	–	–
Malayan	–	–	–	–	–	–	–	–	–	–
Okinawan	–	–	–	–	–	–	–	–	–	–
Pakistani	–	–	–	1	–	–	–	–	–	–
Sri Lankan	–	–	–	1	–	–	–	–	–	–
All other Asian	1	–	–	–	–	3	–	–	–	1
Pacific Islander	–	–	–	2	1	2	–	–	1	1
Hawaiian	–	–	–	1	–	2	–	–	–	1
Samoan	–	–	–	–	1	–	–	–	1	–
Guamanian	–	–	–	1	–	–	–	–	–	–
Other Pacific Islander	–	–	–	–	–	–	–	–	–	–
Tongan	–	–	–	–	–	–	–	–	–	–
Tahitian	–	–	–	–	–	–	–	–	–	–
Northern Mariana Islander	–	–	–	–	–	–	–	–	–	–
Palauan	–	–	–	–	–	–	–	–	–	–
Fijian	–	–	–	–	–	–	–	–	–	–
All other Pacific Islander	–	–	–	–	–	–	–	–	–	–
Other race	1	2	9	16	2	20	1	3	–	2
HISPANIC ORIGIN OF HOUSEHOLDER										
Occupied housing units	**1 645**	**4 369**	**6 993**	**4 266**	**1 380**	**8 075**	**437**	**1 521**	**1 603**	**1 827**
Hispanic origin (of any race)	5	8	26	55	13	71	1	10	2	5
Mexican	1	6	20	42	12	28	1	3	–	4
Puerto Rican	3	1	–	3	1	15	–	–	1	–
Cuban	–	–	–	–	–	4	–	–	–	–
Other Hispanic	1	1	6	10	–	24	–	7	1	1
Not of Hispanic origin	1 640	4 361	6 967	4 211	1 367	8 004	436	1 511	1 601	1 822
RACE AND HISPANIC ORIGIN OF HOUSEHOLDER										
Occupied housing units	**1 645**	**4 369**	**6 993**	**4 266**	**1 380**	**8 075**	**437**	**1 521**	**1 603**	**1 827**
White	1 557	4 349	6 690	4 166	1 361	5 266	435	1 509	949	1 798
Hispanic origin	4	6	19	38	12	44	–	6	–	2
Not of Hispanic origin	1 553	4 343	6 671	4 128	1 349	5 222	435	1 503	949	1 796
Black	79	2	266	9	–	2 718	1	–	648	18
Hispanic origin	–	–	–	–	–	6	–	–	1	–
Not of Hispanic origin	79	2	266	9	–	2 712	1	–	647	18
American Indian, Eskimo, or Aleut	4	14	20	36	12	25	–	8	4	3
Hispanic origin	–	–	–	1	–	1	–	1	1	–
Not of Hispanic origin	4	14	20	35	12	24	–	7	3	3
Asian or Pacific Islander	4	2	8	39	5	46	–	1	2	6
Hispanic origin	–	–	–	–	–	1	–	–	–	1
Not of Hispanic origin	4	2	8	39	5	45	–	1	2	5
Other race	1	2	9	16	2	20	1	3	–	2
Hispanic origin	1	2	7	16	1	19	1	3	–	2
Not of Hispanic origin	–	–	2	–	1	1	–	–	–	–
PERCENT DISTRIBUTION BY RACE OF HOUSEHOLDER										
Occupied housing units	**100.0**	**100.0**	**100.0**	**100.0**	**100.0**	**100.0**	**100.0**	**100.0**	**100.0**	**100.0**
White	94.7	99.5	95.7	97.7	98.6	65.2	99.5	99.2	59.2	98.4
Black	4.8	–	3.8	.2	–	33.7	.2	–	40.4	1.0
American Indian, Eskimo, or Aleut	.2	.3	.3	.8	.9	.3	–	.5	.2	.2
American Indian	.2	.3	.3	.8	.8	.3	–	.5	.2	.2
Asian or Pacific Islander	.2	–	.1	.9	.4	.6	–	.1	.1	.3
Asian	.2	–	.1	.9	.3	.5	–	.1	.1	.3
Pacific Islander	–	–	–	–	.1	–	–	–	.1	.1
Other race	.1	–	.1	.4	.1	.2	.2	.2	–	.1
PERCENT DISTRIBUTION BY HISPANIC ORIGIN OF HOUSEHOLDER										
Occupied housing units	**100.0**	**100.0**	**100.0**	**100.0**	**100.0**	**100.0**	**100.0**	**100.0**	**100.0**	**100.0**
Hispanic origin (of any race)	.3	.2	.4	1.3	.9	.9	.2	.7	.1	.3
Mexican	.1	.1	.3	1.0	.9	.3	.2	.2	–	.2
Puerto Rican	.2	–	–	.1	.1	.2	–	–	.1	–
Cuban	–	–	–	–	–	–	–	–	–	–
Other Hispanic	.1	–	.1	.2	–	.3	–	.5	.1	.1
Not of Hispanic origin	99.7	99.8	99.6	98.7	99.1	99.1	99.8	99.3	99.9	99.7
PERCENT OF HOUSEHOLDERS WHITE, NOT OF HISPANIC ORIGIN										
Occupied housing units	**100.0**	**100.0**	**100.0**	**100.0**	**100.0**	**100.0**	**100.0**	**100.0**	**100.0**	**100.0**
White	94.7	99.5	95.7	97.7	98.6	65.2	99.5	99.2	59.2	98.4
Not of Hispanic origin	94.4	99.4	95.4	96.8	97.8	64.7	99.5	98.8	59.2	98.3

TIPSII [UPF] GH105 CENSUS90 72583600 06/22/92 4:04 PM MACHINE: C DATA:CENSUS90*H1TIPSDA05. 06/16/92 17:13:59 TAPE: NONE FRAME: 16
TSF:CENSUS90*92. 06/16/92 17:14:57 UTF:CENSUS90*93. 06/16/92 17:14:57 META:CENSUS90*H1TABLES05. 06/16/92 17:24:20

Table 5. **Occupied Housing Units by Race and Hispanic Origin of Householder: 1990**—Con.

[For definitions of terms and meanings of symbols, see text]

Place and [In Selected States] County Subdivision [1,000 or More Persons]	Bull Shoals city	Cabot city	Camden city	Caraway town	Carlisle city	Cave City city	Charleston city	Cherokee Village-Hidden Valley CDP	Clarendon city	Clarksville city
RACE OF HOUSEHOLDER										
Occupied housing units	**763**	**2 892**	**5 746**	**461**	**952**	**635**	**815**	**2 086**	**854**	**2 385**
White	758	2 857	3 566	460	852	625	808	2 071	593	2 254
Black	–	3	2 164	–	100	5	–	3	255	88
American Indian, Eskimo, or Aleut	3	20	8	–	–	5	5	10	4	14
American Indian	3	19	8	–	–	5	5	10	4	14
Eskimo	–	–	–	–	–	–	–	–	–	–
Aleut	–	1	–	–	–	–	–	–	–	–
Asian or Pacific Islander	2	3	6	–	–	–	2	2	2	22
Asian	2	3	6	–	–	–	2	1	1	21
Chinese	–	–	3	–	–	–	–	1	–	4
Filipino	–	1	1	–	–	–	–	–	–	–
Japanese	2	1	–	–	–	–	–	–	–	–
Asian Indian	–	1	1	–	–	–	–	–	–	3
Korean	–	–	–	–	–	–	1	–	–	1
Vietnamese	–	–	1	–	–	–	1	–	–	–
Cambodian	–	–	–	–	–	–	–	–	–	–
Hmong	–	–	–	–	–	–	–	–	–	–
Laotian	–	–	–	–	–	–	–	–	–	–
Thai	–	–	–	–	–	–	–	–	–	–
Other Asian	–	–	–	–	–	–	–	–	1	13
Bangladeshi	–	–	–	–	–	–	–	–	–	–
Burmese	–	–	–	–	–	–	–	–	–	–
Indonesian	–	–	–	–	–	–	–	–	–	–
Malayan	–	–	–	–	–	–	–	–	–	11
Okinawan	–	–	–	–	–	–	–	–	–	–
Pakistani	–	–	–	–	–	–	–	–	–	–
Sri Lankan	–	–	–	–	–	–	–	–	–	–
All other Asian	–	–	–	–	–	–	–	–	1	2
Pacific Islander	–	–	–	–	–	–	–	1	1	1
Hawaiian	–	–	–	–	–	–	–	–	–	–
Samoan	–	–	–	–	–	–	–	1	–	–
Guamanian	–	–	–	–	–	–	–	–	1	–
Other Pacific Islander	–	–	–	–	–	–	–	–	–	1
Tongan	–	–	–	–	–	–	–	–	–	–
Tahitian	–	–	–	–	–	–	–	–	–	–
Northern Mariana Islander	–	–	–	–	–	–	–	–	–	–
Palauan	–	–	–	–	–	–	–	–	–	–
Fijian	–	–	–	–	–	–	–	–	–	–
All other Pacific Islander	–	–	–	–	–	–	–	–	–	1
Other race	–	9	2	1	–	–	–	–	–	7
HISPANIC ORIGIN OF HOUSEHOLDER										
Occupied housing units	**763**	**2 892**	**5 746**	**461**	**952**	**635**	**815**	**2 086**	**854**	**2 385**
Hispanic origin (of any race)	–	23	16	1	–	1	5	2	1	19
Mexican	–	10	6	1	–	1	–	1	1	13
Puerto Rican	–	1	1	–	–	–	1	–	–	–
Cuban	–	–	–	–	–	–	3	–	–	–
Other Hispanic	–	12	9	–	–	–	1	1	–	6
Not of Hispanic origin	763	2 869	5 730	460	952	634	810	2 084	853	2 366
RACE AND HISPANIC ORIGIN OF HOUSEHOLDER										
Occupied housing units	**763**	**2 892**	**5 746**	**461**	**952**	**635**	**815**	**2 086**	**854**	**2 385**
White	758	2 857	3 566	460	852	625	808	2 071	593	2 254
Hispanic origin	–	14	11	–	–	1	5	2	1	12
Not of Hispanic origin	758	2 843	3 555	460	852	624	803	2 069	592	2 242
Black	–	3	2 164	–	100	5	–	3	255	88
Hispanic origin	–	–	3	–	–	–	–	–	–	–
Not of Hispanic origin	–	3	2 161	–	100	5	–	3	255	88
American Indian, Eskimo, or Aleut	3	20	8	–	–	5	5	10	4	14
Hispanic origin	–	1	–	–	–	–	–	–	–	–
Not of Hispanic origin	3	19	8	–	–	5	5	10	4	14
Asian or Pacific Islander	2	3	6	–	–	–	2	2	2	22
Hispanic origin	–	–	–	–	–	–	–	–	–	–
Not of Hispanic origin	2	3	6	–	–	–	2	2	2	22
Other race	–	9	2	1	–	–	–	–	–	7
Hispanic origin	–	8	2	1	–	–	–	–	–	7
Not of Hispanic origin	–	1	–	–	–	–	–	–	–	–
PERCENT DISTRIBUTION BY RACE OF HOUSEHOLDER										
Occupied housing units	**100.0**	**100.0**	**100.0**	**100.0**	**100.0**	**100.0**	**100.0**	**100.0**	**100.0**	**100.0**
White	99.3	98.8	62.1	99.8	89.5	98.4	99.1	99.3	69.4	94.5
Black	–	.1	37.7	–	10.5	.8	–	.1	29.9	3.7
American Indian, Eskimo, or Aleut	.4	.7	.1	–	–	.8	.6	.5	.5	.6
American Indian	.4	.7	.1	–	–	.8	.6	.5	.5	.6
Asian or Pacific Islander	.3	.1	.1	–	–	–	.2	.1	.2	.9
Asian	.3	.1	.1	–	–	–	.2	–	.1	.9
Pacific Islander	–	–	–	–	–	–	–	–	.1	–
Other race	–	.3	–	.2	–	–	–	–	–	.3
PERCENT DISTRIBUTION BY HISPANIC ORIGIN OF HOUSEHOLDER										
Occupied housing units	**100.0**	**100.0**	**100.0**	**100.0**	**100.0**	**100.0**	**100.0**	**100.0**	**100.0**	**100.0**
Hispanic origin (of any race)	–	.8	.3	.2	–	.2	.6	.1	.1	.8
Mexican	–	.3	.1	.2	–	.2	–	–	.1	.5
Puerto Rican	–	–	–	–	–	–	.1	–	–	–
Cuban	–	–	–	–	–	–	.4	–	–	–
Other Hispanic	–	.4	.2	–	–	–	.1	–	–	.3
Not of Hispanic origin	100.0	99.2	99.7	99.8	100.0	99.8	99.4	99.9	99.9	99.2
PERCENT OF HOUSEHOLDERS WHITE, NOT OF HISPANIC ORIGIN										
Occupied housing units	**100.0**	**100.0**	**100.0**	**100.0**	**100.0**	**100.0**	**100.0**	**100.0**	**100.0**	**100.0**
White	99.3	98.8	62.1	99.8	89.5	98.4	99.1	99.3	69.4	94.5
Not of Hispanic origin	99.3	98.3	61.9	99.8	89.5	98.3	98.5	99.2	69.3	94.0

TIPSII [UPF] GH105 CENSUS90 72583600 06/22/92 4:04 PM MACHINE: C DATA:CENSUS90*H1TIPSDA05. 06/16/92 17:13:59 TAPE: NONE FRAME: 17
TSF:CENSUS90*92. 06/16/92 17:14:57 UTF:CENSUS90*93. 06/16/92 17:14:57 META:CENSUS90*H1TABLES05. 06/16/92 17:24:20

Table 5. **Occupied Housing Units by Race and Hispanic Origin of Householder: 1990**—Con.

[For definitions of terms and meanings of symbols, see text]

Place and [In Selected States] County Subdivision [1,000 or More Persons]	Clinton city	Conway city	Corning city	Cotton Plant city	Crossett city	Danville city	Dardanelle city	De Queen city	Dermott city	Des Arc city
RACE OF HOUSEHOLDER										
Occupied housing units	**903**	**9 437**	**1 359**	**473**	**2 376**	**666**	**1 553**	**1 734**	**1 650**	**789**
White	896	8 544	1 351	153	1 668	634	1 446	1 490	516	704
Black	1	805	1	319	697	14	82	116	1 125	80
American Indian, Eskimo, or Aleut	4	32	5	1	3	3	13	24	2	4
American Indian	4	32	5	1	3	3	13	24	2	4
Eskimo	–	–	–	–	–	–	–	–	–	–
Aleut	–	–	–	–	–	–	–	–	–	–
Asian or Pacific Islander	2	45	2	–	6	13	8	3	6	–
Asian	2	43	2	–	6	13	7	3	5	–
Chinese	–	12	–	–	1	–	1	1	5	–
Filipino	–	7	–	–	1	–	1	1	–	–
Japanese	–	5	–	–	1	–	1	–	–	–
Asian Indian	1	9	2	–	2	–	–	1	–	–
Korean	1	–	–	–	–	–	1	–	–	–
Vietnamese	–	1	–	–	–	–	1	–	–	–
Cambodian	–	–	–	–	–	–	–	–	–	–
Hmong	–	–	–	–	–	–	–	–	–	–
Laotian	–	1	–	–	–	11	1	–	–	–
Thai	–	–	–	–	–	–	–	–	–	–
Other Asian	–	8	–	–	1	2	1	–	–	–
Bangladeshi	–	–	–	–	–	–	–	–	–	–
Burmese	–	–	–	–	–	–	–	–	–	–
Indonesian	–	1	–	–	–	–	–	–	–	–
Malayan	–	1	–	–	–	–	–	–	–	–
Okinawan	–	–	–	–	–	–	–	–	–	–
Pakistani	–	2	–	–	–	–	–	–	–	–
Sri Lankan	–	–	–	–	–	–	–	–	–	–
All other Asian	–	4	–	–	1	2	1	–	–	–
Pacific Islander	–	2	–	–	–	–	1	–	1	–
Hawaiian	–	2	–	–	–	–	1	–	–	–
Samoan	–	–	–	–	–	–	–	–	–	–
Guamanian	–	–	–	–	–	–	–	–	–	–
Other Pacific Islander	–	–	–	–	–	–	–	–	1	–
Tongan	–	–	–	–	–	–	–	–	–	–
Tahitian	–	–	–	–	–	–	–	–	–	–
Northern Mariana Islander	–	–	–	–	–	–	–	–	–	–
Palauan	–	–	–	–	–	–	–	–	–	–
Fijian	–	–	–	–	–	–	–	–	–	–
All other Pacific Islander	–	–	–	–	–	–	–	–	1	–
Other race	–	11	–	–	2	2	4	101	1	1
HISPANIC ORIGIN OF HOUSEHOLDER										
Occupied housing units	**903**	**9 437**	**1 359**	**473**	**2 376**	**666**	**1 553**	**1 734**	**1 650**	**789**
Hispanic origin (of any race)	1	41	4	3	8	10	13	113	11	1
Mexican	–	23	1	–	4	2	9	104	3	1
Puerto Rican	–	–	–	–	3	–	–	–	–	–
Cuban	–	–	–	–	1	–	–	3	–	–
Other Hispanic	1	18	3	3	–	8	4	6	8	–
Not of Hispanic origin	902	9 396	1 355	470	2 368	656	1 540	1 621	1 639	788
RACE AND HISPANIC ORIGIN OF HOUSEHOLDER										
Occupied housing units	**903**	**9 437**	**1 359**	**473**	**2 376**	**666**	**1 553**	**1 734**	**1 650**	**789**
White	896	8 544	1 351	153	1 668	634	1 446	1 490	516	704
Hispanic origin	1	30	3	–	2	2	9	11	2	–
Not of Hispanic origin	895	8 514	1 348	153	1 666	632	1 437	1 479	514	704
Black	1	805	1	319	697	14	82	116	1 125	80
Hispanic origin	–	1	1	3	4	–	–	1	7	–
Not of Hispanic origin	1	804	–	316	693	14	82	115	1 118	80
American Indian, Eskimo, or Aleut	4	32	5	1	3	3	13	24	2	4
Hispanic origin	–	–	–	–	–	–	–	–	–	–
Not of Hispanic origin	4	32	5	1	3	3	13	24	2	4
Asian or Pacific Islander	2	45	2	–	6	13	8	3	6	–
Hispanic origin	–	1	–	–	–	6	–	–	1	–
Not of Hispanic origin	2	44	2	–	6	7	8	3	5	–
Other race	–	11	–	–	2	2	4	101	1	1
Hispanic origin	–	9	–	–	2	2	4	101	1	1
Not of Hispanic origin	–	2	–	–	–	–	–	–	–	–
PERCENT DISTRIBUTION BY RACE OF HOUSEHOLDER										
Occupied housing units	**100.0**	**100.0**	**100.0**	**100.0**	**100.0**	**100.0**	**100.0**	**100.0**	**100.0**	**100.0**
White	99.2	90.5	99.4	32.3	70.2	95.2	93.1	85.9	31.3	89.2
Black	.1	8.5	.1	67.4	29.3	2.1	5.3	6.7	68.2	10.1
American Indian, Eskimo, or Aleut	.4	.3	.4	.2	.1	.5	.8	1.4	.1	.5
American Indian	.4	.3	.4	.2	.1	.5	.8	1.4	.1	.5
Asian or Pacific Islander	.2	.5	.1	–	.3	2.0	.5	.2	.4	–
Asian	.2	.5	.1	–	.3	2.0	.5	.2	.3	–
Pacific Islander	–	–	–	–	–	–	.1	–	.1	–
Other race	–	.1	–	–	.1	.3	.3	5.8	.1	.1
PERCENT DISTRIBUTION BY HISPANIC ORIGIN OF HOUSEHOLDER										
Occupied housing units	**100.0**	**100.0**	**100.0**	**100.0**	**100.0**	**100.0**	**100.0**	**100.0**	**100.0**	**100.0**
Hispanic origin (of any race)	.1	.4	.3	.6	.3	1.5	.8	6.5	.7	.1
Mexican	–	.2	.1	–	.2	.3	.6	6.0	.2	.1
Puerto Rican	–	–	–	–	.1	–	–	–	–	–
Cuban	–	–	–	–	–	–	–	.2	–	–
Other Hispanic	.1	.2	.2	.6	–	1.2	.3	.3	.5	–
Not of Hispanic origin	99.9	99.6	99.7	99.4	99.7	98.5	99.2	93.5	99.3	99.9
PERCENT OF HOUSEHOLDERS WHITE, NOT OF HISPANIC ORIGIN										
Occupied housing units	**100.0**	**100.0**	**100.0**	**100.0**	**100.0**	**100.0**	**100.0**	**100.0**	**100.0**	**100.0**
White	99.2	90.5	99.4	32.3	70.2	95.2	93.1	85.9	31.3	89.2
Not of Hispanic origin	99.1	90.2	99.2	32.3	70.1	94.9	92.5	85.3	31.2	89.2

TIPSII [UPF] GH105 CENSUS90 72583600 06/22/92 4:04 PM MACHINE: C DATA:CENSUS90*H1TIPSDA05. 06/16/92 17:13:59 TAPE: NONE FRAME: 18
TSF:CENSUS90*92. 06/16/92 17:14:57 UTF:CENSUS90*93. 06/16/92 17:14:57 META:CENSUS90*H1TABLES05. 06/16/92 17:24:20

Table 5. **Occupied Housing Units by Race and Hispanic Origin of Householder: 1990**—Con.

[For definitions of terms and meanings of symbols, see text]

Place and [In Selected States] County Subdivision [1,000 or More Persons]	De Witt city	Diaz city	Dierks city	Dover city	Dumas city	Earle city	El Dorado city	England city	Eudora city	Eureka Springs city
RACE OF HOUSEHOLDER										
Occupied housing units	**1 436**	**457**	**480**	**437**	**1 896**	**1 167**	**9 158**	**1 194**	**1 155**	**891**
White	1 150	341	474	431	1 007	468	6 196	870	320	856
Black	279	115	–	–	873	691	2 917	316	829	–
American Indian, Eskimo, or Aleut	5	–	4	5	5	5	14	6	3	32
American Indian	5	–	4	5	4	5	14	6	3	32
Eskimo	–	–	–	–	1	–	–	–	–	–
Aleut	–	–	–	–	–	–	–	–	–	–
Asian or Pacific Islander	2	–	–	1	7	2	19	–	1	2
Asian	2	–	–	–	7	2	18	–	1	2
Chinese	1	–	–	–	7	2	9	–	1	–
Filipino	–	–	–	–	–	–	1	–	–	–
Japanese	–	–	–	–	–	–	2	–	–	–
Asian Indian	–	–	–	–	–	–	3	–	–	1
Korean	1	–	–	–	–	–	1	–	–	1
Vietnamese	–	–	–	–	–	–	1	–	–	–
Cambodian	–	–	–	–	–	–	–	–	–	–
Hmong	–	–	–	–	–	–	–	–	–	–
Laotian	–	–	–	–	–	–	–	–	–	–
Thai	–	–	–	–	–	–	–	–	–	–
Other Asian	–	–	–	–	–	–	1	–	–	–
Bangladeshi	–	–	–	–	–	–	–	–	–	–
Burmese	–	–	–	–	–	–	–	–	–	–
Indonesian	–	–	–	–	–	–	–	–	–	–
Malayan	–	–	–	–	–	–	1	–	–	–
Okinawan	–	–	–	–	–	–	–	–	–	–
Pakistani	–	–	–	–	–	–	–	–	–	–
Sri Lankan	–	–	–	–	–	–	–	–	–	–
All other Asian	–	–	–	–	–	–	–	–	–	–
Pacific Islander	–	–	–	1	–	–	1	–	–	–
Hawaiian	–	–	–	1	–	–	–	–	–	–
Samoan	–	–	–	–	–	–	–	–	–	–
Guamanian	–	–	–	–	–	–	–	–	–	–
Other Pacific Islander	–	–	–	–	–	–	1	–	–	–
Tongan	–	–	–	–	–	–	–	–	–	–
Tahitian	–	–	–	–	–	–	–	–	–	–
Northern Mariana Islander	–	–	–	–	–	–	–	–	–	–
Palauan	–	–	–	–	–	–	–	–	–	–
Fijian	–	–	–	–	–	–	–	–	–	–
All other Pacific Islander	–	–	–	–	–	–	1	–	–	–
Other race	–	1	2	–	4	1	12	2	2	1
HISPANIC ORIGIN OF HOUSEHOLDER										
Occupied housing units	**1 436**	**457**	**480**	**437**	**1 896**	**1 167**	**9 158**	**1 194**	**1 155**	**891**
Hispanic origin (of any race)	2	1	3	1	7	5	33	9	6	6
Mexican	–	–	2	1	2	2	19	8	5	3
Puerto Rican	–	–	–	–	–	–	2	–	–	3
Cuban	–	–	–	–	1	2	–	–	–	–
Other Hispanic	2	1	1	–	4	1	12	1	1	–
Not of Hispanic origin	1 434	456	477	436	1 889	1 162	9 125	1 185	1 149	885
RACE AND HISPANIC ORIGIN OF HOUSEHOLDER										
Occupied housing units	**1 436**	**457**	**480**	**437**	**1 896**	**1 167**	**9 158**	**1 194**	**1 155**	**891**
White	1 150	341	474	431	1 007	468	6 196	870	320	856
Hispanic origin	1	–	1	1	1	1	16	3	–	4
Not of Hispanic origin	1 149	341	473	430	1 006	467	6 180	867	320	852
Black	279	115	–	–	873	691	2 917	316	829	–
Hispanic origin	1	–	–	–	2	3	5	1	4	–
Not of Hispanic origin	278	115	–	–	871	688	2 912	315	825	–
American Indian, Eskimo, or Aleut	5	–	4	5	5	5	14	6	3	32
Hispanic origin	–	–	–	–	–	–	–	3	–	1
Not of Hispanic origin	5	–	4	5	5	5	14	3	3	31
Asian or Pacific Islander	2	–	–	1	7	2	19	–	1	2
Hispanic origin	–	–	–	–	–	–	–	–	–	–
Not of Hispanic origin	2	–	–	1	7	2	19	–	1	2
Other race	–	1	2	–	4	1	12	2	2	1
Hispanic origin	–	1	2	–	4	1	12	2	2	1
Not of Hispanic origin	–	–	–	–	–	–	–	–	–	–
PERCENT DISTRIBUTION BY RACE OF HOUSEHOLDER										
Occupied housing units	**100.0**	**100.0**	**100.0**	**100.0**	**100.0**	**100.0**	**100.0**	**100.0**	**100.0**	**100.0**
White	80.1	74.6	98.8	98.6	53.1	40.1	67.7	72.9	27.7	96.1
Black	19.4	25.2	–	–	46.0	59.2	31.9	26.5	71.8	–
American Indian, Eskimo, or Aleut	.3	–	.8	1.1	.3	.4	.2	.5	.3	3.6
American Indian	.3	–	.8	1.1	.2	.4	.2	.5	.3	3.6
Asian or Pacific Islander	.1	–	–	.2	.4	.2	.2	–	.1	.2
Asian	.1	–	–	–	.4	.2	.2	–	.1	.2
Pacific Islander	–	–	–	.2	–	–	–	–	–	–
Other race	–	.2	.4	–	.2	.1	.1	.2	.2	.1
PERCENT DISTRIBUTION BY HISPANIC ORIGIN OF HOUSEHOLDER										
Occupied housing units	**100.0**	**100.0**	**100.0**	**100.0**	**100.0**	**100.0**	**100.0**	**100.0**	**100.0**	**100.0**
Hispanic origin (of any race)	.1	.2	.6	.2	.4	.4	.4	.8	.5	.7
Mexican	–	–	.4	.2	.1	.2	.2	.7	.4	.3
Puerto Rican	–	–	–	–	–	–	–	–	–	.3
Cuban	–	–	–	–	.1	.2	–	–	–	–
Other Hispanic	.1	.2	.2	–	.2	.1	.1	.1	.1	–
Not of Hispanic origin	99.9	99.8	99.4	99.8	99.6	99.6	99.6	99.2	99.5	99.3
PERCENT OF HOUSEHOLDERS WHITE, NOT OF HISPANIC ORIGIN										
Occupied housing units	**100.0**	**100.0**	**100.0**	**100.0**	**100.0**	**100.0**	**100.0**	**100.0**	**100.0**	**100.0**
White	80.1	74.6	98.8	98.6	53.1	40.1	67.7	72.9	27.7	96.1
Not of Hispanic origin	80.0	74.6	98.5	98.4	53.1	40.0	67.5	72.6	27.7	95.6

TIPSII [UPF] GH105 CENSUS90 72583600 06/22/92 4:04 PM MACHINE: C DATA:CENSUS90*H1TIPSDA05. 06/16/92 17:13:59 TAPE: NONE FRAME: 19
TSF:CENSUS90*92. 06/16/92 17:14:57 UTF:CENSUS90*93. 06/16/92 17:14:57 META:CENSUS90*H1TABLES05. 06/16/92 17:24:20

Table 5. **Occupied Housing Units by Race and Hispanic Origin of Householder: 1990**—Con.

[For definitions of terms and meanings of symbols, see text]

Place and [In Selected States] County Subdivision [1,000 or More Persons]	Fairfield Bay CDP	Farmington city	Fayetteville city	Flippin city	Fordyce city	Foreman city	Forrest City city	Fort Smith city	Gassville city	Gentry city
RACE OF HOUSEHOLDER										
Occupied housing units	**1 150**	**505**	**16 894**	**442**	**1 771**	**506**	**4 756**	**29 646**	**445**	**647**
White	1 146	503	15 866	438	1 077	381	2 309	26 380	443	626
Black	1	1	536	–	687	120	2 412	2 015	–	1
American Indian, Eskimo, or Aleut	2	–	182	1	2	4	3	381	1	16
American Indian	2	–	182	1	2	4	3	379	1	16
Eskimo	–	–	–	–	–	–	–	–	–	–
Aleut	–	–	–	–	–	–	–	2	–	–
Asian or Pacific Islander	–	–	253	3	1	–	25	742	1	1
Asian	–	–	249	3	1	–	25	738	1	1
Chinese	–	–	79	2	–	–	7	34	–	1
Filipino	–	–	6	1	–	–	–	21	–	–
Japanese	–	–	17	–	–	–	15	15	–	–
Asian Indian	–	–	56	–	1	–	3	34	–	–
Korean	–	–	21	–	–	–	–	4	1	–
Vietnamese	–	–	27	–	–	–	–	289	–	–
Cambodian	–	–	–	–	–	–	–	–	–	–
Hmong	–	–	–	–	–	–	–	–	–	–
Laotian	–	–	5	–	–	–	–	308	–	–
Thai	–	–	1	–	–	–	–	8	–	–
Other Asian	–	–	37	–	–	–	–	25	–	–
Bangladeshi	–	–	4	–	–	–	–	–	–	–
Burmese	–	–	–	–	–	–	–	–	–	–
Indonesian	–	–	–	–	–	–	–	1	–	–
Malayan	–	–	18	–	–	–	–	3	–	–
Okinawan	–	–	–	–	–	–	–	1	–	–
Pakistani	–	–	7	–	–	–	–	4	–	–
Sri Lankan	–	–	–	–	–	–	–	–	–	–
All other Asian	–	–	8	–	–	–	–	16	–	–
Pacific Islander	–	–	4	–	–	–	–	4	–	–
Hawaiian	–	–	3	–	–	–	–	1	–	–
Samoan	–	–	–	–	–	–	–	–	–	–
Guamanian	–	–	1	–	–	–	–	2	–	–
Other Pacific Islander	–	–	–	–	–	–	–	1	–	–
Tongan	–	–	–	–	–	–	–	–	–	–
Tahitian	–	–	–	–	–	–	–	–	–	–
Northern Mariana Islander	–	–	–	–	–	–	–	–	–	–
Palauan	–	–	–	–	–	–	–	–	–	–
Fijian	–	–	–	–	–	–	–	–	–	–
All other Pacific Islander	–	–	–	–	–	–	–	1	–	–
Other race	1	1	57	–	4	1	7	128	–	3
HISPANIC ORIGIN OF HOUSEHOLDER										
Occupied housing units	**1 150**	**505**	**16 894**	**442**	**1 771**	**506**	**4 756**	**29 646**	**445**	**647**
Hispanic origin (of any race)	2	4	186	–	6	5	26	323	1	4
Mexican	2	4	99	–	4	5	17	169	1	4
Puerto Rican	–	–	16	–	–	–	–	28	–	–
Cuban	–	–	9	–	–	–	–	31	–	–
Other Hispanic	–	–	62	–	2	–	9	95	–	–
Not of Hispanic origin	1 148	501	16 708	442	1 765	501	4 730	29 323	444	643
RACE AND HISPANIC ORIGIN OF HOUSEHOLDER										
Occupied housing units	**1 150**	**505**	**16 894**	**442**	**1 771**	**506**	**4 756**	**29 646**	**445**	**647**
White	1 146	503	15 866	438	1 077	381	2 309	26 380	443	626
Hispanic origin	1	3	122	–	1	4	13	174	1	2
Not of Hispanic origin	1 145	500	15 744	438	1 076	377	2 296	26 206	442	624
Black	1	1	536	–	687	120	2 412	2 015	–	1
Hispanic origin	–	–	5	–	1	–	7	11	–	–
Not of Hispanic origin	1	1	531	–	686	120	2 405	2 004	–	1
American Indian, Eskimo, or Aleut	2	–	182	1	2	4	3	381	1	16
Hispanic origin	–	–	4	–	–	–	–	2	–	–
Not of Hispanic origin	2	–	178	1	2	4	3	379	1	16
Asian or Pacific Islander	–	–	253	3	1	–	25	742	1	1
Hispanic origin	–	–	4	–	–	–	1	15	–	–
Not of Hispanic origin	–	–	249	3	1	–	24	727	1	1
Other race	1	1	57	–	4	1	7	128	–	3
Hispanic origin	1	1	51	–	4	1	5	121	–	2
Not of Hispanic origin	–	–	6	–	–	–	2	7	–	1
PERCENT DISTRIBUTION BY RACE OF HOUSEHOLDER										
Occupied housing units	**100.0**	**100.0**	**100.0**	**100.0**	**100.0**	**100.0**	**100.0**	**100.0**	**100.0**	**100.0**
White	99.7	99.6	93.9	99.1	60.8	75.3	48.5	89.0	99.6	96.8
Black	.1	.2	3.2	–	38.8	23.7	50.7	6.8	–	.2
American Indian, Eskimo, or Aleut	.2	–	1.1	.2	.1	.8	.1	1.3	.2	2.5
American Indian	.2	–	1.1	.2	.1	.8	.1	1.3	.2	2.5
Asian or Pacific Islander	–	–	1.5	.7	.1	–	.5	2.5	.2	.2
Asian	–	–	1.5	.7	.1	–	.5	2.5	.2	.2
Pacific Islander	–	–	–	–	–	–	–	–	–	–
Other race	.1	.2	.3	–	.2	.2	.1	.4	–	.5
PERCENT DISTRIBUTION BY HISPANIC ORIGIN OF HOUSEHOLDER										
Occupied housing units	**100.0**	**100.0**	**100.0**	**100.0**	**100.0**	**100.0**	**100.0**	**100.0**	**100.0**	**100.0**
Hispanic origin (of any race)	.2	.8	1.1	–	.3	1.0	.5	1.1	.2	.6
Mexican	.2	.8	.6	–	.2	1.0	.4	.6	.2	.6
Puerto Rican	–	–	.1	–	–	–	–	.1	–	–
Cuban	–	–	.1	–	–	–	–	.1	–	–
Other Hispanic	–	–	.4	–	.1	–	.2	.3	–	–
Not of Hispanic origin	99.8	99.2	98.9	100.0	99.7	99.0	99.5	98.9	99.8	99.4
PERCENT OF HOUSEHOLDERS WHITE, NOT OF HISPANIC ORIGIN										
Occupied housing units	**100.0**	**100.0**	**100.0**	**100.0**	**100.0**	**100.0**	**100.0**	**100.0**	**100.0**	**100.0**
White	99.7	99.6	93.9	99.1	60.8	75.3	48.5	89.0	99.6	96.8
Not of Hispanic origin	99.6	99.0	93.2	99.1	60.8	74.5	48.3	88.4	99.3	96.4

TIPSII [UPF] GH105 CENSUS90 72583600 06/22/92 4:04 PM MACHINE: C DATA:CENSUS90*H1TIPSDA05. 06/16/92 17:13:59 TAPE: NONE FRAME: 20
TSF:CENSUS90*92. 06/16/92 17:14:57 UTF:CENSUS90*93. 06/16/92 17:14:57 META:CENSUS90*H1TABLES05. 06/16/92 17:24:20

Table 5. **Occupied Housing Units by Race and Hispanic Origin of Householder: 1990**—Con.

[For definitions of terms and meanings of symbols, see text]

Place and [In Selected States] County Subdivision [1,000 or More Persons]	Gibson CDP	Glenwood town	Gosnell city	Gould city	Gravel Ridge CDP	Gravette city	Greenbrier city	Green Forest city	Greenwood city	Gurdon city
RACE OF HOUSEHOLDER										
Occupied housing units	**1 399**	**554**	**1 294**	**541**	**1 349**	**560**	**764**	**842**	**1 407**	**841**
White	1 339	552	1 132	162	1 234	550	761	834	1 384	569
Black	39	–	132	377	102	–	–	–	1	270
American Indian, Eskimo, or Aleut	14	2	6	–	4	5	3	7	20	–
American Indian	14	2	6	–	4	5	3	7	20	–
Eskimo	–	–	–	–	–	–	–	–	–	–
Aleut	–	–	–	–	–	–	–	–	–	–
Asian or Pacific Islander	2	–	15	1	6	1	–	–	2	–
Asian	2	–	13	1	6	1	–	–	1	–
Chinese	–	–	1	–	1	–	–	–	–	–
Filipino	1	–	3	–	2	–	–	–	–	–
Japanese	1	–	2	–	3	–	–	–	1	–
Asian Indian	–	–	–	–	–	–	–	–	–	–
Korean	–	–	1	–	–	–	–	–	–	–
Vietnamese	–	–	4	–	–	1	–	–	–	–
Cambodian	–	–	–	–	–	–	–	–	–	–
Hmong	–	–	–	–	–	–	–	–	–	–
Laotian	–	–	–	–	–	–	–	–	–	–
Thai	–	–	2	–	–	–	–	–	–	–
Other Asian	–	–	–	1	–	–	–	–	–	–
Bangladeshi	–	–	–	–	–	–	–	–	–	–
Burmese	–	–	–	–	–	–	–	–	–	–
Indonesian	–	–	–	–	–	–	–	–	–	–
Malayan	–	–	–	–	–	–	–	–	–	–
Okinawan	–	–	–	–	–	–	–	–	–	–
Pakistani	–	–	–	–	–	–	–	–	–	–
Sri Lankan	–	–	–	–	–	–	–	–	–	–
All other Asian	–	–	–	1	–	–	–	–	–	–
Pacific Islander	–	–	2	–	–	–	–	–	1	–
Hawaiian	–	–	1	–	–	–	–	–	–	–
Samoan	–	–	1	–	–	–	–	–	–	–
Guamanian	–	–	–	–	–	–	–	–	1	–
Other Pacific Islander	–	–	–	–	–	–	–	–	–	–
Tongan	–	–	–	–	–	–	–	–	–	–
Tahitian	–	–	–	–	–	–	–	–	–	–
Northern Mariana Islander	–	–	–	–	–	–	–	–	–	–
Palauan	–	–	–	–	–	–	–	–	–	–
Fijian	–	–	–	–	–	–	–	–	–	–
All other Pacific Islander	–	–	–	–	–	–	–	–	–	–
Other race	5	–	9	1	3	4	–	1	–	2
HISPANIC ORIGIN OF HOUSEHOLDER										
Occupied housing units	**1 399**	**554**	**1 294**	**541**	**1 349**	**560**	**764**	**842**	**1 407**	**841**
Hispanic origin (of any race)	18	–	19	1	17	7	5	5	4	6
Mexican	10	–	13	1	11	4	3	5	2	4
Puerto Rican	4	–	2	–	1	–	1	–	–	–
Cuban	–	–	1	–	1	–	–	–	–	–
Other Hispanic	4	–	3	–	4	3	1	–	2	2
Not of Hispanic origin	1 381	554	1 275	540	1 332	553	759	837	1 403	835
RACE AND HISPANIC ORIGIN OF HOUSEHOLDER										
Occupied housing units	**1 399**	**554**	**1 294**	**541**	**1 349**	**560**	**764**	**842**	**1 407**	**841**
White	1 339	552	1 132	162	1 234	550	761	834	1 384	569
Hispanic origin	13	–	10	–	13	3	5	3	4	4
Not of Hispanic origin	1 326	552	1 122	162	1 221	547	756	831	1 380	565
Black	39	–	132	377	102	–	–	–	1	270
Hispanic origin	–	–	–	–	1	–	–	–	–	–
Not of Hispanic origin	39	–	132	377	101	–	–	–	1	270
American Indian, Eskimo, or Aleut	14	2	6	–	4	5	3	7	20	–
Hispanic origin	–	–	–	–	–	–	–	1	–	–
Not of Hispanic origin	14	2	6	–	4	5	3	6	20	–
Asian or Pacific Islander	2	–	15	1	6	1	–	–	2	–
Hispanic origin	–	–	1	–	–	–	–	–	–	–
Not of Hispanic origin	2	–	14	1	6	1	–	–	2	–
Other race	5	–	9	1	3	4	–	1	–	2
Hispanic origin	5	–	8	1	3	4	–	1	–	2
Not of Hispanic origin	–	–	1	–	–	–	–	–	–	–
PERCENT DISTRIBUTION BY RACE OF HOUSEHOLDER										
Occupied housing units	**100.0**	**100.0**	**100.0**	**100.0**	**100.0**	**100.0**	**100.0**	**100.0**	**100.0**	**100.0**
White	95.7	99.6	87.5	29.9	91.5	98.2	99.6	99.0	98.4	67.7
Black	2.8	–	10.2	69.7	7.6	–	–	–	.1	32.1
American Indian, Eskimo, or Aleut	1.0	.4	.5	–	.3	.9	.4	.8	1.4	–
American Indian	1.0	.4	.5	–	.3	.9	.4	.8	1.4	–
Asian or Pacific Islander	.1	–	1.2	.2	.4	.2	–	–	.1	–
Asian	.1	–	1.0	.2	.4	.2	–	–	.1	–
Pacific Islander	–	–	.2	–	–	–	–	–	.1	–
Other race	.4	–	.7	.2	.2	.7	–	.1	–	.2
PERCENT DISTRIBUTION BY HISPANIC ORIGIN OF HOUSEHOLDER										
Occupied housing units	**100.0**	**100.0**	**100.0**	**100.0**	**100.0**	**100.0**	**100.0**	**100.0**	**100.0**	**100.0**
Hispanic origin (of any race)	1.3	–	1.5	.2	1.3	1.3	.7	.6	.3	.7
Mexican	.7	–	1.0	.2	.8	.7	.4	.6	.1	.5
Puerto Rican	.3	–	.2	–	.1	–	.1	–	–	–
Cuban	–	–	.1	–	.1	–	–	–	–	–
Other Hispanic	.3	–	.2	–	.3	.5	.1	–	.1	.2
Not of Hispanic origin	98.7	100.0	98.5	99.8	98.7	98.8	99.3	99.4	99.7	99.3
PERCENT OF HOUSEHOLDERS WHITE, NOT OF HISPANIC ORIGIN										
Occupied housing units	**100.0**	**100.0**	**100.0**	**100.0**	**100.0**	**100.0**	**100.0**	**100.0**	**100.0**	**100.0**
White	95.7	99.6	87.5	29.9	91.5	98.2	99.6	99.0	98.4	67.7
Not of Hispanic origin	94.8	99.6	86.7	29.9	90.5	97.7	99.0	98.7	98.1	67.2

TIPSII [UPF] GH105 CENSUS90 72583600 06/22/92 4:04 PM MACHINE: C DATA:CENSUS90*H1TIPSDA05. 06/16/92 17:13:59 TAPE: NONE FRAME: 21
TSF:CENSUS90*92. 06/16/92 17:14:57 UTF:CENSUS90*93. 06/16/92 17:14:57 META:CENSUS90*H1TABLES05. 06/16/92 17:24:20

Table 5. **Occupied Housing Units by Race and Hispanic Origin of Householder: 1990**—Con.

[For definitions of terms and meanings of symbols, see text]

Place and [In Selected States] County Subdivision [1,000 or More Persons]	Hamburg city	Hampton city	Harrisburg city	Harrison city	Haskell city	Hazen city	Heber Springs city	Helena city	Hope city	Horseshoe Bend city
RACE OF HOUSEHOLDER										
Occupied housing units	**1 167**	**583**	**753**	**4 189**	**460**	**637**	**2 387**	**2 711**	**3 727**	**1 125**
White	843	455	746	4 155	455	514	2 379	1 120	2 316	1 119
Black	321	126	6	–	1	120	1	1 577	1 377	–
American Indian, Eskimo, or Aleut	–	1	1	26	–	2	6	5	10	5
American Indian	–	1	1	26	–	2	6	5	9	5
Eskimo	–	–	–	–	–	–	–	–	–	–
Aleut	–	–	–	–	–	–	–	–	1	–
Asian or Pacific Islander	–	–	–	4	1	–	1	8	8	–
Asian	–	–	–	3	1	–	1	7	7	–
Chinese	–	–	–	–	–	–	1	6	1	–
Filipino	–	–	–	–	1	–	–	–	5	–
Japanese	–	–	–	–	–	–	–	–	1	–
Asian Indian	–	–	–	–	–	–	–	–	–	–
Korean	–	–	–	1	–	–	–	–	–	–
Vietnamese	–	–	–	1	–	–	–	1	–	–
Cambodian	–	–	–	–	–	–	–	–	–	–
Hmong	–	–	–	–	–	–	–	–	–	–
Laotian	–	–	–	–	–	–	–	–	–	–
Thai	–	–	–	–	–	–	–	–	–	–
Other Asian	–	–	–	1	–	–	–	–	–	–
Bangladeshi	–	–	–	–	–	–	–	–	–	–
Burmese	–	–	–	–	–	–	–	–	–	–
Indonesian	–	–	–	–	–	–	–	–	–	–
Malayan	–	–	–	–	–	–	–	–	–	–
Okinawan	–	–	–	–	–	–	–	–	–	–
Pakistani	–	–	–	–	–	–	–	–	–	–
Sri Lankan	–	–	–	–	–	–	–	–	–	–
All other Asian	–	–	–	1	–	–	–	–	–	–
Pacific Islander	–	–	–	1	–	–	–	1	1	–
Hawaiian	–	–	–	–	–	–	–	1	1	–
Samoan	–	–	–	–	–	–	–	–	–	–
Guamanian	–	–	–	1	–	–	–	–	–	–
Other Pacific Islander	–	–	–	–	–	–	–	–	–	–
Tongan	–	–	–	–	–	–	–	–	–	–
Tahitian	–	–	–	–	–	–	–	–	–	–
Northern Mariana Islander	–	–	–	–	–	–	–	–	–	–
Palauan	–	–	–	–	–	–	–	–	–	–
Fijian	–	–	–	–	–	–	–	–	–	–
All other Pacific Islander	–	–	–	–	–	–	–	–	–	–
Other race	3	1	–	4	3	1	–	1	16	1
HISPANIC ORIGIN OF HOUSEHOLDER										
Occupied housing units	**1 167**	**583**	**753**	**4 189**	**460**	**637**	**2 387**	**2 711**	**3 727**	**1 125**
Hispanic origin (of any race)	4	2	–	26	5	2	10	10	34	5
Mexican	4	1	–	9	4	2	6	4	24	1
Puerto Rican	–	–	–	2	–	–	–	1	6	–
Cuban	–	–	–	–	1	–	–	1	–	1
Other Hispanic	–	1	–	15	–	–	4	4	4	3
Not of Hispanic origin	1 163	581	753	4 163	455	635	2 377	2 701	3 693	1 120
RACE AND HISPANIC ORIGIN OF HOUSEHOLDER										
Occupied housing units	**1 167**	**583**	**753**	**4 189**	**460**	**637**	**2 387**	**2 711**	**3 727**	**1 125**
White	843	455	746	4 155	455	514	2 379	1 120	2 316	1 119
Hispanic origin	1	1	–	19	2	1	8	5	12	4
Not of Hispanic origin	842	454	746	4 136	453	513	2 371	1 115	2 304	1 115
Black	321	126	6	–	1	120	1	1 577	1 377	–
Hispanic origin	–	–	–	–	–	–	–	2	3	–
Not of Hispanic origin	321	126	6	–	1	120	1	1 575	1 374	–
American Indian, Eskimo, or Aleut	–	1	1	26	–	2	6	5	10	5
Hispanic origin	–	–	–	3	–	1	2	–	–	–
Not of Hispanic origin	–	1	1	23	–	1	4	5	10	5
Asian or Pacific Islander	–	–	–	4	1	–	1	8	8	–
Hispanic origin	–	–	–	1	–	–	–	2	5	–
Not of Hispanic origin	–	–	–	3	1	–	1	6	3	–
Other race	3	1	–	4	3	1	–	1	16	1
Hispanic origin	3	1	–	3	3	–	–	1	14	1
Not of Hispanic origin	–	–	–	1	–	1	–	–	2	–
PERCENT DISTRIBUTION BY RACE OF HOUSEHOLDER										
Occupied housing units	**100.0**	**100.0**	**100.0**	**100.0**	**100.0**	**100.0**	**100.0**	**100.0**	**100.0**	**100.0**
White	72.2	78.0	99.1	99.2	98.9	80.7	99.7	41.3	62.1	99.5
Black	27.5	21.6	.8	–	.2	18.8	–	58.2	36.9	–
American Indian, Eskimo, or Aleut	–	.2	.1	.6	–	.3	.3	.2	.3	.4
American Indian	–	.2	.1	.6	–	.3	.3	.2	.2	.4
Asian or Pacific Islander	–	–	–	.1	.2	–	–	.3	.2	–
Asian	–	–	–	.1	.2	–	–	.3	.2	–
Pacific Islander	–	–	–	–	–	–	–	–	–	–
Other race	.3	.2	–	.1	.7	.2	–	–	.4	.1
PERCENT DISTRIBUTION BY HISPANIC ORIGIN OF HOUSEHOLDER										
Occupied housing units	**100.0**	**100.0**	**100.0**	**100.0**	**100.0**	**100.0**	**100.0**	**100.0**	**100.0**	**100.0**
Hispanic origin (of any race)	.3	.3	–	.6	1.1	.3	.4	.4	.9	.4
Mexican	.3	.2	–	.2	.9	.3	.3	.1	.6	.1
Puerto Rican	–	–	–	–	–	–	–	–	.2	–
Cuban	–	–	–	–	.2	–	–	–	–	.1
Other Hispanic	–	.2	–	.4	–	–	.2	.1	.1	.3
Not of Hispanic origin	99.7	99.7	100.0	99.4	98.9	99.7	99.6	99.6	99.1	99.6
PERCENT OF HOUSEHOLDERS WHITE, NOT OF HISPANIC ORIGIN										
Occupied housing units	**100.0**	**100.0**	**100.0**	**100.0**	**100.0**	**100.0**	**100.0**	**100.0**	**100.0**	**100.0**
White	72.2	78.0	99.1	99.2	98.9	80.7	99.7	41.3	62.1	99.5
Not of Hispanic origin	72.2	77.9	99.1	98.7	98.5	80.5	99.3	41.1	61.8	99.1

TIPSII [UPF] GH105 CENSUS90 72583600 06/22/92 4:04 PM MACHINE: C DATA:CENSUS90*H1TIPSDA05. 06/16/92 17:13:59 TAPE: NONE FRAME: 22
TSF:CENSUS90*92. 06/16/92 17:14:57 UTF:CENSUS90*93. 06/16/92 17:14:57 META:CENSUS90*H1TABLES05. 06/16/92 17:24:20

Table 5. **Occupied Housing Units by Race and Hispanic Origin of Householder: 1990**—Con.

[For definitions of terms and meanings of symbols, see text]

Place and [In Selected States] County Subdivision [1,000 or More Persons]	Hot Springs city	Hot Springs Village CDP	Hoxie city	Hughes city	Huntsville city	Jacksonville city	Jonesboro city	Judsonia city	Kensett city	Lake City town
RACE OF HOUSEHOLDER										
Occupied housing units	**14 488**	**3 097**	**1 017**	**664**	**665**	**9 854**	**17 976**	**703**	**678**	**699**
White	12 375	3 079	1 002	294	651	8 133	16 655	688	528	698
Black	1 944	6	8	362	–	1 468	1 118	11	146	–
American Indian, Eskimo, or Aleut	79	8	7	–	10	51	51	3	3	1
American Indian	78	8	7	–	10	50	45	3	3	1
Eskimo	1	–	–	–	–	–	3	–	–	–
Aleut	–	–	–	–	–	1	3	–	–	–
Asian or Pacific Islander	37	4	–	8	–	128	136	1	1	–
Asian	35	4	–	8	–	118	135	–	1	–
Chinese	8	–	–	7	–	11	41	–	–	–
Filipino	1	–	–	–	–	39	6	–	–	–
Japanese	8	2	–	1	–	22	12	–	1	–
Asian Indian	11	1	–	–	–	8	24	–	–	–
Korean	–	–	–	–	–	14	6	–	–	–
Vietnamese	4	–	–	–	–	3	9	–	–	–
Cambodian	–	–	–	–	–	–	–	–	–	–
Hmong	–	–	–	–	–	–	–	–	–	–
Laotian	–	–	–	–	–	–	–	–	–	–
Thai	–	–	–	–	–	18	2	–	–	–
Other Asian	3	1	–	–	–	3	35	–	–	–
Bangladeshi	–	–	–	–	–	–	–	–	–	–
Burmese	–	–	–	–	–	–	–	–	–	–
Indonesian	–	–	–	–	–	–	2	–	–	–
Malayan	–	–	–	–	–	–	12	–	–	–
Okinawan	–	–	–	–	–	–	–	–	–	–
Pakistani	–	–	–	–	–	–	11	–	–	–
Sri Lankan	1	–	–	–	–	–	–	–	–	–
All other Asian	2	1	–	–	–	3	10	–	–	–
Pacific Islander	2	–	–	–	–	10	1	1	–	–
Hawaiian	1	–	–	–	–	6	1	1	–	–
Samoan	–	–	–	–	–	2	–	–	–	–
Guamanian	1	–	–	–	–	2	–	–	–	–
Other Pacific Islander	–	–	–	–	–	–	–	–	–	–
Tongan	–	–	–	–	–	–	–	–	–	–
Tahitian	–	–	–	–	–	–	–	–	–	–
Northern Mariana Islander	–	–	–	–	–	–	–	–	–	–
Palauan	–	–	–	–	–	–	–	–	–	–
Fijian	–	–	–	–	–	–	–	–	–	–
All other Pacific Islander	–	–	–	–	–	–	–	–	–	–
Other race	53	–	–	–	4	74	16	–	–	–
HISPANIC ORIGIN OF HOUSEHOLDER										
Occupied housing units	**14 488**	**3 097**	**1 017**	**664**	**665**	**9 854**	**17 976**	**703**	**678**	**699**
Hispanic origin (of any race)	125	8	4	4	4	180	70	–	3	1
Mexican	79	1	2	3	4	99	32	–	3	–
Puerto Rican	4	–	1	–	–	29	7	–	–	1
Cuban	2	–	–	–	–	4	–	–	–	–
Other Hispanic	40	7	1	1	–	48	31	–	–	–
Not of Hispanic origin	14 363	3 089	1 013	660	661	9 674	17 906	703	675	698
RACE AND HISPANIC ORIGIN OF HOUSEHOLDER										
Occupied housing units	**14 488**	**3 097**	**1 017**	**664**	**665**	**9 854**	**17 976**	**703**	**678**	**699**
White	12 375	3 079	1 002	294	651	8 133	16 655	688	528	698
Hispanic origin	72	8	3	–	–	97	49	–	3	1
Not of Hispanic origin	12 303	3 071	999	294	651	8 036	16 606	688	525	697
Black	1 944	6	8	362	–	1 468	1 118	11	146	–
Hispanic origin	1	–	–	4	–	8	4	–	–	–
Not of Hispanic origin	1 943	6	8	358	–	1 460	1 114	11	146	–
American Indian, Eskimo, or Aleut	79	8	7	–	10	51	51	3	3	1
Hispanic origin	2	–	1	–	–	–	1	–	–	–
Not of Hispanic origin	77	8	6	–	10	51	50	3	3	1
Asian or Pacific Islander	37	4	–	8	–	128	136	1	1	–
Hispanic origin	–	–	–	–	–	3	1	–	–	–
Not of Hispanic origin	37	4	–	8	–	125	135	1	1	–
Other race	53	–	–	–	4	74	16	–	–	–
Hispanic origin	50	–	–	–	4	72	15	–	–	–
Not of Hispanic origin	3	–	–	–	–	2	1	–	–	–
PERCENT DISTRIBUTION BY RACE OF HOUSEHOLDER										
Occupied housing units	**100.0**	**100.0**	**100.0**	**100.0**	**100.0**	**100.0**	**100.0**	**100.0**	**100.0**	**100.0**
White	85.4	99.4	98.5	44.3	97.9	82.5	92.7	97.9	77.9	99.9
Black	13.4	.2	.8	54.5	–	14.9	6.2	1.6	21.5	–
American Indian, Eskimo, or Aleut	.5	.3	.7	–	1.5	.5	.3	.4	.4	.1
American Indian	.5	.3	.7	–	1.5	.5	.3	.4	.4	.1
Asian or Pacific Islander	.3	.1	–	1.2	–	1.3	.8	.1	.1	–
Asian	.2	.1	–	1.2	–	1.2	.8	–	.1	–
Pacific Islander	–	–	–	–	–	.1	–	.1	–	–
Other race	.4	–	–	–	.6	.8	.1	–	–	–
PERCENT DISTRIBUTION BY HISPANIC ORIGIN OF HOUSEHOLDER										
Occupied housing units	**100.0**	**100.0**	**100.0**	**100.0**	**100.0**	**100.0**	**100.0**	**100.0**	**100.0**	**100.0**
Hispanic origin (of any race)	.9	.3	.4	.6	.6	1.8	.4	–	.4	.1
Mexican	.5	–	.2	.5	.6	1.0	.2	–	.4	–
Puerto Rican	–	–	.1	–	–	.3	–	–	–	.1
Cuban	–	–	–	–	–	–	–	–	–	–
Other Hispanic	.3	.2	.1	.2	–	.5	.2	–	–	–
Not of Hispanic origin	99.1	99.7	99.6	99.4	99.4	98.2	99.6	100.0	99.6	99.9
PERCENT OF HOUSEHOLDERS WHITE, NOT OF HISPANIC ORIGIN										
Occupied housing units	**100.0**	**100.0**	**100.0**	**100.0**	**100.0**	**100.0**	**100.0**	**100.0**	**100.0**	**100.0**
White	85.4	99.4	98.5	44.3	97.9	82.5	92.7	97.9	77.9	99.9
Not of Hispanic origin	84.9	99.2	98.2	44.3	97.9	81.6	92.4	97.9	77.4	99.7

TIPSII [UPF] GH105 CENSUS90 72583600 06/22/92 4:04 PM MACHINE: C DATA:CENSUS90*H1TIPSDA05. 06/16/92 17:13:59 TAPE: NONE FRAME: 23
TSF:CENSUS90*92. 06/16/92 17:14:57 UTF:CENSUS90*93. 06/16/92 17:14:57 META:CENSUS90*H1TABLES05. 06/16/92 17:24:20

Table 5. **Occupied Housing Units by Race and Hispanic Origin of Householder: 1990**—Con.

[For definitions of terms and meanings of symbols, see text]

Place and [In Selected States] County Subdivision [1,000 or More Persons]	Lake Hamilton CDP	Lake Village city	Lavaca city	Leachville city	Lepanto city	Lewisville city	Lincoln city	Little Rock city	Lonoke city	Lowell city
RACE OF HOUSEHOLDER										
Occupied housing units	**574**	**1 018**	**451**	**743**	**810**	**544**	**610**	**72 573**	**1 491**	**477**
White	569	480	445	735	708	310	587	51 767	1 173	460
Black	2	526	1	1	101	231	–	20 021	309	–
American Indian, Eskimo, or Aleut	2	2	4	5	–	2	22	187	7	11
American Indian	2	1	4	5	–	2	22	185	6	11
Eskimo	–	–	–	–	–	–	–	–	1	–
Aleut	–	1	–	–	–	–	–	2	–	–
Asian or Pacific Islander	1	6	1	–	–	1	–	487	1	1
Asian	1	6	1	–	–	1	–	478	–	1
Chinese	–	5	–	–	–	1	–	117	–	–
Filipino	–	1	–	–	–	–	–	83	–	–
Japanese	–	–	–	–	–	–	–	35	–	–
Asian Indian	1	–	–	–	–	–	–	116	–	–
Korean	–	–	–	–	–	–	–	22	–	–
Vietnamese	–	–	1	–	–	–	–	47	–	1
Cambodian	–	–	–	–	–	–	–	3	–	–
Hmong	–	–	–	–	–	–	–	–	–	–
Laotian	–	–	–	–	–	–	–	16	–	–
Thai	–	–	–	–	–	–	–	6	–	–
Other Asian	–	–	–	–	–	–	–	33	–	–
Bangladeshi	–	–	–	–	–	–	–	1	–	–
Burmese	–	–	–	–	–	–	–	–	–	–
Indonesian	–	–	–	–	–	–	–	2	–	–
Malayan	–	–	–	–	–	–	–	4	–	–
Okinawan	–	–	–	–	–	–	–	1	–	–
Pakistani	–	–	–	–	–	–	–	1	–	–
Sri Lankan	–	–	–	–	–	–	–	2	–	–
All other Asian	–	–	–	–	–	–	–	22	–	–
Pacific Islander	–	–	–	–	–	–	–	9	1	–
Hawaiian	–	–	–	–	–	–	–	6	1	–
Samoan	–	–	–	–	–	–	–	1	–	–
Guamanian	–	–	–	–	–	–	–	–	–	–
Other Pacific Islander	–	–	–	–	–	–	–	2	–	–
Tongan	–	–	–	–	–	–	–	–	–	–
Tahitian	–	–	–	–	–	–	–	–	–	–
Northern Mariana Islander	–	–	–	–	–	–	–	–	–	–
Palauan	–	–	–	–	–	–	–	–	–	–
Fijian	–	–	–	–	–	–	–	–	–	–
All other Pacific Islander	–	–	–	–	–	–	–	2	–	–
Other race	–	4	–	2	1	–	1	111	1	5
HISPANIC ORIGIN OF HOUSEHOLDER										
Occupied housing units	**574**	**1 018**	**451**	**743**	**810**	**544**	**610**	**72 573**	**1 491**	**477**
Hispanic origin (of any race)	4	8	2	6	7	1	5	463	6	9
Mexican	4	6	–	4	6	–	5	227	4	8
Puerto Rican	–	–	–	–	–	–	–	40	–	–
Cuban	–	–	–	–	–	–	–	25	–	–
Other Hispanic	–	2	2	2	1	1	–	171	2	1
Not of Hispanic origin	570	1 010	449	737	803	543	605	72 110	1 485	468
RACE AND HISPANIC ORIGIN OF HOUSEHOLDER										
Occupied housing units	**574**	**1 018**	**451**	**743**	**810**	**544**	**610**	**72 573**	**1 491**	**477**
White	569	480	445	735	708	310	587	51 767	1 173	460
Hispanic origin	4	3	1	4	7	–	4	312	3	4
Not of Hispanic origin	565	477	444	731	701	310	583	51 455	1 170	456
Black	2	526	1	1	101	231	–	20 021	309	–
Hispanic origin	–	1	–	–	–	1	–	41	2	–
Not of Hispanic origin	2	525	1	1	101	230	–	19 980	307	–
American Indian, Eskimo, or Aleut	2	2	4	5	–	2	22	187	7	11
Hispanic origin	–	–	1	–	–	–	–	6	–	–
Not of Hispanic origin	2	2	3	5	–	2	22	181	7	11
Asian or Pacific Islander	1	6	1	–	–	1	–	487	1	1
Hispanic origin	–	–	–	–	–	–	–	6	–	–
Not of Hispanic origin	1	6	1	–	–	1	–	481	1	1
Other race	–	4	–	2	1	–	1	111	1	5
Hispanic origin	–	4	–	2	–	–	1	98	1	5
Not of Hispanic origin	–	–	–	–	1	–	–	13	–	–
PERCENT DISTRIBUTION BY RACE OF HOUSEHOLDER										
Occupied housing units	**100.0**	**100.0**	**100.0**	**100.0**	**100.0**	**100.0**	**100.0**	**100.0**	**100.0**	**100.0**
White	99.1	47.2	98.7	98.9	87.4	57.0	96.2	71.3	78.7	96.4
Black	.3	51.7	.2	.1	12.5	42.5	–	27.6	20.7	–
American Indian, Eskimo, or Aleut	.3	.2	.9	.7	–	.4	3.6	.3	.5	2.3
American Indian	.3	.1	.9	.7	–	.4	3.6	.3	.4	2.3
Asian or Pacific Islander	.2	.6	.2	–	–	.2	–	.7	.1	.2
Asian	.2	.6	.2	–	–	.2	–	.7	–	.2
Pacific Islander	–	–	–	–	–	–	–	–	.1	–
Other race	–	.4	–	.3	.1	–	.2	.2	.1	1.0
PERCENT DISTRIBUTION BY HISPANIC ORIGIN OF HOUSEHOLDER										
Occupied housing units	**100.0**	**100.0**	**100.0**	**100.0**	**100.0**	**100.0**	**100.0**	**100.0**	**100.0**	**100.0**
Hispanic origin (of any race)	.7	.8	.4	.8	.9	.2	.8	.6	.4	1.9
Mexican	.7	.6	–	.5	.7	–	.8	.3	.3	1.7
Puerto Rican	–	–	–	–	–	–	–	.1	–	–
Cuban	–	–	–	–	–	–	–	–	–	–
Other Hispanic	–	.2	.4	.3	.1	.2	–	.2	.1	.2
Not of Hispanic origin	99.3	99.2	99.6	99.2	99.1	99.8	99.2	99.4	99.6	98.1
PERCENT OF HOUSEHOLDERS WHITE, NOT OF HISPANIC ORIGIN										
Occupied housing units	**100.0**	**100.0**	**100.0**	**100.0**	**100.0**	**100.0**	**100.0**	**100.0**	**100.0**	**100.0**
White	99.1	47.2	98.7	98.9	87.4	57.0	96.2	71.3	78.7	96.4
Not of Hispanic origin	98.4	46.9	98.4	98.4	86.5	57.0	95.6	70.9	78.5	95.6

TIPSII [UPF] GH105 CENSUS90 72583600 06/22/92 4:04 PM MACHINE: C DATA:CENSUS90*H1TIPSDA05. 06/16/92 17:13:59 TAPE: NONE FRAME: 24
TSF:CENSUS90*92. 06/16/92 17:14:57 UTF:CENSUS90*93. 06/16/92 17:14:57 META:CENSUS90*H1TABLES05. 06/16/92 17:24:20

Table 5. **Occupied Housing Units by Race and Hispanic Origin of Householder: 1990**—Con.

[For definitions of terms and meanings of symbols, see text]

Place and [In Selected States] County Subdivision [1,000 or More Persons]	Luxora town	McCrory city	McGehee city	Madison city	Magnolia city	Malvern city	Mammoth Spring city	Manila city	Mansfield city	Marianna city
RACE OF HOUSEHOLDER										
Occupied housing units	**462**	**744**	**1 845**	**402**	**4 282**	**3 836**	**482**	**1 063**	**412**	**2 068**
White	227	635	1 234	69	3 015	2 929	475	1 053	411	791
Black	231	105	600	331	1 245	886	–	–	–	1 259
American Indian, Eskimo, or Aleut	–	1	5	–	7	13	4	7	–	2
American Indian	–	1	4	–	7	13	4	7	–	2
Eskimo	–	–	1	–	–	–	–	–	–	–
Aleut	–	–	–	–	–	–	–	–	–	–
Asian or Pacific Islander	–	3	3	2	11	6	2	–	–	13
Asian	–	2	3	2	11	6	2	–	–	13
Chinese	–	–	1	1	3	2	–	–	–	8
Filipino	–	1	1	–	–	–	1	–	–	1
Japanese	–	–	–	–	2	–	–	–	–	1
Asian Indian	–	–	1	–	4	1	–	–	–	1
Korean	–	–	–	1	–	1	–	–	–	–
Vietnamese	–	–	–	–	–	–	–	–	–	2
Cambodian	–	–	–	–	–	1	–	–	–	–
Hmong	–	–	–	–	–	–	–	–	–	–
Laotian	–	1	–	–	–	–	–	–	–	–
Thai	–	–	–	–	1	1	–	–	–	–
Other Asian	–	–	–	–	1	–	1	–	–	–
Bangladeshi	–	–	–	–	–	–	–	–	–	–
Burmese	–	–	–	–	–	–	–	–	–	–
Indonesian	–	–	–	–	–	–	–	–	–	–
Malayan	–	–	–	–	–	–	–	–	–	–
Okinawan	–	–	–	–	–	–	–	–	–	–
Pakistani	–	–	–	–	–	–	–	–	–	–
Sri Lankan	–	–	–	–	–	–	–	–	–	–
All other Asian	–	–	–	–	1	–	1	–	–	–
Pacific Islander	–	1	–	–	–	–	–	–	–	–
Hawaiian	–	1	–	–	–	–	–	–	–	–
Samoan	–	–	–	–	–	–	–	–	–	–
Guamanian	–	–	–	–	–	–	–	–	–	–
Other Pacific Islander	–	–	–	–	–	–	–	–	–	–
Tongan	–	–	–	–	–	–	–	–	–	–
Tahitian	–	–	–	–	–	–	–	–	–	–
Northern Mariana Islander	–	–	–	–	–	–	–	–	–	–
Palauan	–	–	–	–	–	–	–	–	–	–
Fijian	–	–	–	–	–	–	–	–	–	–
All other Pacific Islander	–	–	–	–	–	–	–	–	–	–
Other race	4	–	3	–	4	2	1	3	1	3
HISPANIC ORIGIN OF HOUSEHOLDER										
Occupied housing units	**462**	**744**	**1 845**	**402**	**4 282**	**3 836**	**482**	**1 063**	**412**	**2 068**
Hispanic origin (of any race)	6	–	9	1	12	8	–	5	3	10
Mexican	6	–	6	1	3	5	–	2	3	4
Puerto Rican	–	–	–	–	–	1	–	2	–	1
Cuban	–	–	–	–	–	–	–	–	–	–
Other Hispanic	–	–	3	–	9	2	–	1	–	5
Not of Hispanic origin	456	744	1 836	401	4 270	3 828	482	1 058	409	2 058
RACE AND HISPANIC ORIGIN OF HOUSEHOLDER										
Occupied housing units	**462**	**744**	**1 845**	**402**	**4 282**	**3 836**	**482**	**1 063**	**412**	**2 068**
White	227	635	1 234	69	3 015	2 929	475	1 053	411	791
Hispanic origin	2	–	4	–	5	6	–	2	2	2
Not of Hispanic origin	225	635	1 230	69	3 010	2 923	475	1 051	409	789
Black	231	105	600	331	1 245	886	–	–	–	1 259
Hispanic origin	–	–	2	1	3	1	–	–	–	5
Not of Hispanic origin	231	105	598	330	1 242	885	–	–	–	1 254
American Indian, Eskimo, or Aleut	–	1	5	–	7	13	4	7	–	2
Hispanic origin	–	–	–	–	–	–	–	–	–	–
Not of Hispanic origin	–	1	5	–	7	13	4	7	–	2
Asian or Pacific Islander	–	3	3	2	11	6	2	–	–	13
Hispanic origin	–	–	–	–	–	–	–	–	–	–
Not of Hispanic origin	–	3	3	2	11	6	2	–	–	13
Other race	4	–	3	–	4	2	1	3	1	3
Hispanic origin	4	–	3	–	4	1	–	3	1	3
Not of Hispanic origin	–	–	–	–	–	1	1	–	–	–
PERCENT DISTRIBUTION BY RACE OF HOUSEHOLDER										
Occupied housing units	**100.0**	**100.0**	**100.0**	**100.0**	**100.0**	**100.0**	**100.0**	**100.0**	**100.0**	**100.0**
White	49.1	85.3	66.9	17.2	70.4	76.4	98.5	99.1	99.8	38.2
Black	50.0	14.1	32.5	82.3	29.1	23.1	–	–	–	60.9
American Indian, Eskimo, or Aleut	–	.1	.3	–	.2	.3	.8	.7	–	.1
American Indian	–	.1	.2	–	.2	.3	.8	.7	–	.1
Asian or Pacific Islander	–	.4	.2	.5	.3	.2	.4	–	–	.6
Asian	–	.3	.2	.5	.3	.2	.4	–	–	.6
Pacific Islander	–	.1	–	–	–	–	–	–	–	–
Other race	.9	–	.2	–	.1	.1	.2	.3	.2	.1
PERCENT DISTRIBUTION BY HISPANIC ORIGIN OF HOUSEHOLDER										
Occupied housing units	**100.0**	**100.0**	**100.0**	**100.0**	**100.0**	**100.0**	**100.0**	**100.0**	**100.0**	**100.0**
Hispanic origin (of any race)	1.3	–	.5	.2	.3	.2	–	.5	.7	.5
Mexican	1.3	–	.3	.2	.1	.1	–	.2	.7	.2
Puerto Rican	–	–	–	–	–	–	–	.2	–	–
Cuban	–	–	–	–	–	–	–	–	–	–
Other Hispanic	–	–	.2	–	.2	.1	–	.1	–	.2
Not of Hispanic origin	98.7	100.0	99.5	99.8	99.7	99.8	100.0	99.5	99.3	99.5
PERCENT OF HOUSEHOLDERS WHITE, NOT OF HISPANIC ORIGIN										
Occupied housing units	**100.0**	**100.0**	**100.0**	**100.0**	**100.0**	**100.0**	**100.0**	**100.0**	**100.0**	**100.0**
White	49.1	85.3	66.9	17.2	70.4	76.4	98.5	99.1	99.8	38.2
Not of Hispanic origin	48.7	85.3	66.7	17.2	70.3	76.2	98.5	98.9	99.3	38.2

TIPSII [UPF] GH105 CENSUS90 72583600 06/22/92 4:04 PM MACHINE: C DATA:CENSUS90*H1TIPSDA05. 06/16/92 17:13:59 TAPE: NONE FRAME: 25
TSF:CENSUS90*92. 06/16/92 17:14:57 UTF:CENSUS90*93. 06/16/92 17:14:57 META:CENSUS90*H1TABLES05. 06/16/92 17:24:20

Table 5. **Occupied Housing Units by Race and Hispanic Origin of Householder: 1990**—Con.

[For definitions of terms and meanings of symbols, see text]

Place and [In Selected States] County Subdivision [1,000 or More Persons]	Marion city	Marked Tree city	Marmaduke city	Marshall city	Marvell city	Maumelle city	Mayflower city	Melbourne city	Mena city	Mineral Springs city
RACE OF HOUSEHOLDER										
Occupied housing units	**1 477**	**1 158**	**472**	**555**	**582**	**2 540**	**594**	**654**	**2 360**	**388**
White	1 382	824	472	552	335	2 457	587	650	2 333	279
Black	84	330	–	–	246	52	2	–	–	109
American Indian, Eskimo, or Aleut	1	3	–	1	1	15	5	4	18	–
American Indian	1	3	–	1	1	14	5	4	18	–
Eskimo	–	–	–	–	–	1	–	–	–	–
Aleut	–	–	–	–	–	–	–	–	–	–
Asian or Pacific Islander	4	1	–	1	–	12	–	–	4	–
Asian	4	1	–	1	–	11	–	–	4	–
Chinese	1	–	–	–	–	5	–	–	–	–
Filipino	1	–	–	–	–	1	–	–	1	–
Japanese	2	–	–	–	–	2	–	–	–	–
Asian Indian	–	1	–	1	–	2	–	–	3	–
Korean	–	–	–	–	–	–	–	–	–	–
Vietnamese	–	–	–	–	–	–	–	–	–	–
Cambodian	–	–	–	–	–	–	–	–	–	–
Hmong	–	–	–	–	–	–	–	–	–	–
Laotian	–	–	–	–	–	–	–	–	–	–
Thai	–	–	–	–	–	–	–	–	–	–
Other Asian	–	–	–	–	–	1	–	–	–	–
Bangladeshi	–	–	–	–	–	1	–	–	–	–
Burmese	–	–	–	–	–	–	–	–	–	–
Indonesian	–	–	–	–	–	–	–	–	–	–
Malayan	–	–	–	–	–	–	–	–	–	–
Okinawan	–	–	–	–	–	–	–	–	–	–
Pakistani	–	–	–	–	–	–	–	–	–	–
Sri Lankan	–	–	–	–	–	–	–	–	–	–
All other Asian	–	–	–	–	–	–	–	–	–	–
Pacific Islander	–	–	–	–	–	1	–	–	–	–
Hawaiian	–	–	–	–	–	1	–	–	–	–
Samoan	–	–	–	–	–	–	–	–	–	–
Guamanian	–	–	–	–	–	–	–	–	–	–
Other Pacific Islander	–	–	–	–	–	–	–	–	–	–
Tongan	–	–	–	–	–	–	–	–	–	–
Tahitian	–	–	–	–	–	–	–	–	–	–
Northern Mariana Islander	–	–	–	–	–	–	–	–	–	–
Palauan	–	–	–	–	–	–	–	–	–	–
Fijian	–	–	–	–	–	–	–	–	–	–
All other Pacific Islander	–	–	–	–	–	–	–	–	–	–
Other race	6	–	–	1	–	4	–	–	5	–
HISPANIC ORIGIN OF HOUSEHOLDER										
Occupied housing units	**1 477**	**1 158**	**472**	**555**	**582**	**2 540**	**594**	**654**	**2 360**	**388**
Hispanic origin (of any race)	13	3	–	3	1	18	1	1	14	–
Mexican	11	2	–	3	1	6	–	–	10	–
Puerto Rican	–	–	–	–	–	3	–	–	–	–
Cuban	–	–	–	–	–	–	–	–	–	–
Other Hispanic	2	1	–	–	–	9	1	1	4	–
Not of Hispanic origin	1 464	1 155	472	552	581	2 522	593	653	2 346	388
RACE AND HISPANIC ORIGIN OF HOUSEHOLDER										
Occupied housing units	**1 477**	**1 158**	**472**	**555**	**582**	**2 540**	**594**	**654**	**2 360**	**388**
White	1 382	824	472	552	335	2 457	587	650	2 333	279
Hispanic origin	7	3	–	2	1	14	1	1	9	–
Not of Hispanic origin	1 375	821	472	550	334	2 443	586	649	2 324	279
Black	84	330	–	–	246	52	2	–	–	109
Hispanic origin	–	–	–	–	–	–	–	–	–	–
Not of Hispanic origin	84	330	–	–	246	52	2	–	–	109
American Indian, Eskimo, or Aleut	1	3	–	1	1	15	5	4	18	–
Hispanic origin	–	–	–	–	–	–	–	–	–	–
Not of Hispanic origin	1	3	–	1	1	15	5	4	18	–
Asian or Pacific Islander	4	1	–	1	–	12	–	–	4	–
Hispanic origin	–	–	–	–	–	–	–	–	–	–
Not of Hispanic origin	4	1	–	1	–	12	–	–	4	–
Other race	6	–	–	1	–	4	–	–	5	–
Hispanic origin	6	–	–	1	–	4	–	–	5	–
Not of Hispanic origin	–	–	–	–	–	–	–	–	–	–
PERCENT DISTRIBUTION BY RACE OF HOUSEHOLDER										
Occupied housing units	**100.0**	**100.0**	**100.0**	**100.0**	**100.0**	**100.0**	**100.0**	**100.0**	**100.0**	**100.0**
White	93.6	71.2	100.0	99.5	57.6	96.7	98.8	99.4	98.9	71.9
Black	5.7	28.5	–	–	42.3	2.0	.3	–	–	28.1
American Indian, Eskimo, or Aleut	.1	.3	–	.2	.2	.6	.8	.6	.8	–
American Indian	.1	.3	–	.2	.2	.6	.8	.6	.8	–
Asian or Pacific Islander	.3	.1	–	.2	–	.5	–	–	.2	–
Asian	.3	.1	–	.2	–	.4	–	–	.2	–
Pacific Islander	–	–	–	–	–	–	–	–	–	–
Other race	.4	–	–	.2	–	.2	–	–	.2	–
PERCENT DISTRIBUTION BY HISPANIC ORIGIN OF HOUSEHOLDER										
Occupied housing units	**100.0**	**100.0**	**100.0**	**100.0**	**100.0**	**100.0**	**100.0**	**100.0**	**100.0**	**100.0**
Hispanic origin (of any race)	.9	.3	–	.5	.2	.7	.2	.2	.6	–
Mexican	.7	.2	–	.5	.2	.2	–	–	.4	–
Puerto Rican	–	–	–	–	–	.1	–	–	–	–
Cuban	–	–	–	–	–	–	–	–	–	–
Other Hispanic	.1	.1	–	–	–	.4	.2	.2	.2	–
Not of Hispanic origin	99.1	99.7	100.0	99.5	99.8	99.3	99.8	99.8	99.4	100.0
PERCENT OF HOUSEHOLDERS WHITE, NOT OF HISPANIC ORIGIN										
Occupied housing units	**100.0**	**100.0**	**100.0**	**100.0**	**100.0**	**100.0**	**100.0**	**100.0**	**100.0**	**100.0**
White	93.6	71.2	100.0	99.5	57.6	96.7	98.8	99.4	98.9	71.9
Not of Hispanic origin	93.1	70.9	100.0	99.1	57.4	96.2	98.7	99.2	98.5	71.9

TIPSII [UPF] GH105 CENSUS90 72583600 06/22/92 4:04 PM MACHINE: C DATA:CENSUS90*H1TIPSDA05. 06/16/92 17:13:59 TAPE: NONE FRAME: 26
TSF:CENSUS90*92. 06/16/92 17:14:57 UTF:CENSUS90*93. 06/16/92 17:14:57 META:CENSUS90*H1TABLES05. 06/16/92 17:24:20

Table 5. **Occupied Housing Units by Race and Hispanic Origin of Householder: 1990**—Con.

[For definitions of terms and meanings of symbols, see text]

Place and [In Selected States] County Subdivision [1,000 or More Persons]	Monette city	Monticello city	Morrilton city	Mountain Home city	Mountain View city	Mulberry city	Murfreesboro city	Nashville city	Newark city	Newport city
RACE OF HOUSEHOLDER										
Occupied housing units	**506**	**2 942**	**2 601**	**4 253**	**1 043**	**603**	**589**	**1 703**	**449**	**2 949**
White	504	2 189	2 222	4 235	1 035	595	536	1 245	446	2 352
Black	–	742	367	–	–	–	49	438	2	582
American Indian, Eskimo, or Aleut	–	4	7	11	5	7	3	4	–	8
American Indian	–	4	7	11	5	7	3	4	–	8
Eskimo	–	–	–	–	–	–	–	–	–	–
Aleut	–	–	–	–	–	–	–	–	–	–
Asian or Pacific Islander	–	5	2	4	3	1	1	14	–	6
Asian	–	5	2	4	3	1	1	14	–	6
Chinese	–	4	–	1	–	–	–	4	–	2
Filipino	–	–	–	–	–	–	1	–	–	–
Japanese	–	–	1	1	1	–	–	–	–	3
Asian Indian	–	–	–	–	1	–	–	–	–	–
Korean	–	–	–	2	–	1	–	–	–	1
Vietnamese	–	–	–	–	–	–	–	10	–	–
Cambodian	–	–	–	–	–	–	–	–	–	–
Hmong	–	–	–	–	–	–	–	–	–	–
Laotian	–	–	–	–	–	–	–	–	–	–
Thai	–	–	–	–	–	–	–	–	–	–
Other Asian	–	1	1	–	1	–	–	–	–	–
Bangladeshi	–	–	–	–	–	–	–	–	–	–
Burmese	–	–	–	–	–	–	–	–	–	–
Indonesian	–	–	–	–	–	–	–	–	–	–
Malayan	–	–	–	–	–	–	–	–	–	–
Okinawan	–	–	–	–	–	–	–	–	–	–
Pakistani	–	–	–	–	–	–	–	–	–	–
Sri Lankan	–	–	–	–	–	–	–	–	–	–
All other Asian	–	1	1	–	1	–	–	–	–	–
Pacific Islander	–	–	–	–	–	–	–	–	–	–
Hawaiian	–	–	–	–	–	–	–	–	–	–
Samoan	–	–	–	–	–	–	–	–	–	–
Guamanian	–	–	–	–	–	–	–	–	–	–
Other Pacific Islander	–	–	–	–	–	–	–	–	–	–
Tongan	–	–	–	–	–	–	–	–	–	–
Tahitian	–	–	–	–	–	–	–	–	–	–
Northern Mariana Islander	–	–	–	–	–	–	–	–	–	–
Palauan	–	–	–	–	–	–	–	–	–	–
Fijian	–	–	–	–	–	–	–	–	–	–
All other Pacific Islander	–	–	–	–	–	–	–	–	–	–
Other race	2	2	3	3	–	–	–	2	1	1
HISPANIC ORIGIN OF HOUSEHOLDER										
Occupied housing units	**506**	**2 942**	**2 601**	**4 253**	**1 043**	**603**	**589**	**1 703**	**449**	**2 949**
Hispanic origin (of any race)	3	8	15	18	2	–	1	9	2	8
Mexican	3	4	8	6	1	–	–	1	2	1
Puerto Rican	–	2	2	1	–	–	–	1	–	1
Cuban	–	–	–	–	–	–	–	–	–	–
Other Hispanic	–	2	5	11	1	–	1	7	–	6
Not of Hispanic origin	503	2 934	2 586	4 235	1 041	603	588	1 694	447	2 941
RACE AND HISPANIC ORIGIN OF HOUSEHOLDER										
Occupied housing units	**506**	**2 942**	**2 601**	**4 253**	**1 043**	**603**	**589**	**1 703**	**449**	**2 949**
White	504	2 189	2 222	4 235	1 035	595	536	1 245	446	2 352
Hispanic origin	1	5	11	15	2	–	–	3	1	7
Not of Hispanic origin	503	2 184	2 211	4 220	1 033	595	536	1 242	445	2 345
Black	–	742	367	–	–	–	49	438	2	582
Hispanic origin	–	1	1	–	–	–	–	2	–	–
Not of Hispanic origin	–	741	366	–	–	–	49	436	2	582
American Indian, Eskimo, or Aleut	–	4	7	11	5	7	3	4	–	8
Hispanic origin	–	–	–	–	–	–	–	1	–	–
Not of Hispanic origin	–	4	7	11	5	7	3	3	–	8
Asian or Pacific Islander	–	5	2	4	3	1	1	14	–	6
Hispanic origin	–	1	–	–	–	–	1	1	–	–
Not of Hispanic origin	–	4	2	4	3	1	–	13	–	6
Other race	2	2	3	3	–	–	–	2	1	1
Hispanic origin	2	1	3	3	–	–	–	2	1	1
Not of Hispanic origin	–	1	–	–	–	–	–	–	–	–
PERCENT DISTRIBUTION BY RACE OF HOUSEHOLDER										
Occupied housing units	**100.0**	**100.0**	**100.0**	**100.0**	**100.0**	**100.0**	**100.0**	**100.0**	**100.0**	**100.0**
White	99.6	74.4	85.4	99.6	99.2	98.7	91.0	73.1	99.3	79.8
Black	–	25.2	14.1	–	–	–	8.3	25.7	.4	19.7
American Indian, Eskimo, or Aleut	–	.1	.3	.3	.5	1.2	.5	.2	–	.3
American Indian	–	.1	.3	.3	.5	1.2	.5	.2	–	.3
Asian or Pacific Islander	–	.2	.1	.1	.3	.2	.2	.8	–	.2
Asian	–	.2	.1	.1	.3	.2	.2	.8	–	.2
Pacific Islander	–	–	–	–	–	–	–	–	–	–
Other race	.4	.1	.1	.1	–	–	–	.1	.2	–
PERCENT DISTRIBUTION BY HISPANIC ORIGIN OF HOUSEHOLDER										
Occupied housing units	**100.0**	**100.0**	**100.0**	**100.0**	**100.0**	**100.0**	**100.0**	**100.0**	**100.0**	**100.0**
Hispanic origin (of any race)	.6	.3	.6	.4	.2	–	.2	.5	.4	.3
Mexican	.6	.1	.3	.1	.1	–	–	.1	.4	–
Puerto Rican	–	.1	.1	–	–	–	–	.1	–	–
Cuban	–	–	–	–	–	–	–	–	–	–
Other Hispanic	–	.1	.2	.3	.1	–	.2	.4	–	.2
Not of Hispanic origin	99.4	99.7	99.4	99.6	99.8	100.0	99.8	99.5	99.6	99.7
PERCENT OF HOUSEHOLDERS WHITE, NOT OF HISPANIC ORIGIN										
Occupied housing units	**100.0**	**100.0**	**100.0**	**100.0**	**100.0**	**100.0**	**100.0**	**100.0**	**100.0**	**100.0**
White	99.6	74.4	85.4	99.6	99.2	98.7	91.0	73.1	99.3	79.8
Not of Hispanic origin	99.4	74.2	85.0	99.2	99.0	98.7	91.0	72.9	99.1	79.5

TIPSII [UPF] GH105 CENSUS90 72583600 06/22/92 4:04 PM MACHINE: C DATA:CENSUS90*H1TIPSDA05. 06/16/92 17:13:59 TAPE: NONE FRAME: 27
TSF:CENSUS90*92. 06/16/92 17:14:57 UTF:CENSUS90*93. 06/16/92 17:14:57 META:CENSUS90*H1TABLES05. 06/16/92 17:24:20

Table 5. **Occupied Housing Units by Race and Hispanic Origin of Householder: 1990**—Con.

[For definitions of terms and meanings of symbols, see text]

Place and [In Selected States] County Subdivision [1,000 or More Persons]	North Crossett CDP	North Little Rock city	Ola city	Osceola city	Ozark city	Paragould city	Paris city	Parkers-Iron Springs CDP	Parkin city	Pea Ridge city
RACE OF HOUSEHOLDER										
Occupied housing units	**1 267**	**24 987**	**434**	**3 103**	**1 374**	**7 432**	**1 519**	**1 283**	**654**	**604**
White	1 199	20 008	430	1 890	1 356	7 396	1 491	1 184	344	600
Black	59	4 765	–	1 191	8	3	16	82	307	–
American Indian, Eskimo, or Aleut	4	82	3	8	7	17	6	11	–	4
American Indian	4	80	3	7	7	17	6	11	–	4
Eskimo	–	2	–	1	–	–	–	–	–	–
Aleut	–	–	–	–	–	–	–	–	–	–
Asian or Pacific Islander	1	68	–	5	1	8	3	3	–	–
Asian	1	66	–	4	–	7	3	3	–	–
Chinese	–	18	–	–	–	1	–	–	–	–
Filipino	–	7	–	–	–	–	1	–	–	–
Japanese	–	6	–	–	–	1	–	–	–	–
Asian Indian	1	10	–	1	–	2	1	–	–	–
Korean	–	8	–	2	–	1	–	–	–	–
Vietnamese	–	12	–	–	–	–	–	–	–	–
Cambodian	–	–	–	–	–	–	–	–	–	–
Hmong	–	–	–	–	–	–	–	1	–	–
Laotian	–	1	–	–	–	–	–	2	–	–
Thai	–	1	–	–	–	–	–	–	–	–
Other Asian	–	3	–	1	–	2	1	–	–	–
Bangladeshi	–	–	–	–	–	–	–	–	–	–
Burmese	–	–	–	–	–	–	–	–	–	–
Indonesian	–	–	–	–	–	–	–	–	–	–
Malayan	–	–	–	–	–	–	–	–	–	–
Okinawan	–	–	–	–	–	–	–	–	–	–
Pakistani	–	–	–	–	–	2	–	–	–	–
Sri Lankan	–	–	–	–	–	–	–	–	–	–
All other Asian	–	3	–	1	–	–	1	–	–	–
Pacific Islander	–	2	–	1	1	1	–	–	–	–
Hawaiian	–	2	–	1	1	–	–	–	–	–
Samoan	–	–	–	–	–	–	–	–	–	–
Guamanian	–	–	–	–	–	–	–	–	–	–
Other Pacific Islander	–	–	–	–	–	1	–	–	–	–
Tongan	–	–	–	–	–	–	–	–	–	–
Tahitian	–	–	–	–	–	–	–	–	–	–
Northern Mariana Islander	–	–	–	–	–	–	–	–	–	–
Palauan	–	–	–	–	–	–	–	–	–	–
Fijian	–	–	–	–	–	–	–	–	–	–
All other Pacific Islander	–	–	–	–	–	1	–	–	–	–
Other race	4	64	1	9	2	8	3	3	3	–
HISPANIC ORIGIN OF HOUSEHOLDER										
Occupied housing units	**1 267**	**24 987**	**434**	**3 103**	**1 374**	**7 432**	**1 519**	**1 283**	**654**	**604**
Hispanic origin (of any race)	9	168	8	19	12	31	9	6	5	–
Mexican	6	98	2	14	8	17	3	1	4	–
Puerto Rican	–	16	–	2	2	–	–	–	–	–
Cuban	–	4	–	1	–	–	–	–	–	–
Other Hispanic	3	50	6	2	2	14	6	5	1	–
Not of Hispanic origin	1 258	24 819	426	3 084	1 362	7 401	1 510	1 277	649	604
RACE AND HISPANIC ORIGIN OF HOUSEHOLDER										
Occupied housing units	**1 267**	**24 987**	**434**	**3 103**	**1 374**	**7 432**	**1 519**	**1 283**	**654**	**604**
White	1 199	20 008	430	1 890	1 356	7 396	1 491	1 184	344	600
Hispanic origin	4	96	7	9	10	25	5	3	1	–
Not of Hispanic origin	1 195	19 912	423	1 881	1 346	7 371	1 486	1 181	343	600
Black	59	4 765	–	1 191	8	3	16	82	307	–
Hispanic origin	–	8	–	1	–	–	–	–	2	–
Not of Hispanic origin	59	4 757	–	1 190	8	3	16	82	305	–
American Indian, Eskimo, or Aleut	4	82	3	8	7	17	6	11	–	4
Hispanic origin	–	3	–	–	–	–	–	–	–	–
Not of Hispanic origin	4	79	3	8	7	17	6	11	–	4
Asian or Pacific Islander	1	68	–	5	1	8	3	3	–	–
Hispanic origin	1	2	–	1	–	–	1	–	–	–
Not of Hispanic origin	–	66	–	4	1	8	2	3	–	–
Other race	4	64	1	9	2	8	3	3	3	–
Hispanic origin	4	59	1	8	2	6	3	3	2	–
Not of Hispanic origin	–	5	–	1	–	2	–	–	1	–
PERCENT DISTRIBUTION BY RACE OF HOUSEHOLDER										
Occupied housing units	**100.0**	**100.0**	**100.0**	**100.0**	**100.0**	**100.0**	**100.0**	**100.0**	**100.0**	**100.0**
White	94.6	80.1	99.1	60.9	98.7	99.5	98.2	92.3	52.6	99.3
Black	4.7	19.1	–	38.4	.6	–	1.1	6.4	46.9	–
American Indian, Eskimo, or Aleut	.3	.3	.7	.3	.5	.2	.4	.9	–	.7
American Indian	.3	.3	.7	.2	.5	.2	.4	.9	–	.7
Asian or Pacific Islander	.1	.3	–	.2	.1	.1	.2	.2	–	–
Asian	.1	.3	–	.1	–	.1	.2	.2	–	–
Pacific Islander	–	–	–	–	.1	–	–	–	–	–
Other race	.3	.3	.2	.3	.1	.1	.2	.2	.5	–
PERCENT DISTRIBUTION BY HISPANIC ORIGIN OF HOUSEHOLDER										
Occupied housing units	**100.0**	**100.0**	**100.0**	**100.0**	**100.0**	**100.0**	**100.0**	**100.0**	**100.0**	**100.0**
Hispanic origin (of any race)	.7	.7	1.8	.6	.9	.4	.6	.5	.8	–
Mexican	.5	.4	.5	.5	.6	.2	.2	.1	.6	–
Puerto Rican	–	.1	–	.1	.1	–	–	–	–	–
Cuban	–	–	–	–	–	–	–	–	–	–
Other Hispanic	.2	.2	1.4	.1	.1	.2	.4	.4	.2	–
Not of Hispanic origin	99.3	99.3	98.2	99.4	99.1	99.6	99.4	99.5	99.2	100.0
PERCENT OF HOUSEHOLDERS WHITE, NOT OF HISPANIC ORIGIN										
Occupied housing units	**100.0**	**100.0**	**100.0**	**100.0**	**100.0**	**100.0**	**100.0**	**100.0**	**100.0**	**100.0**
White	94.6	80.1	99.1	60.9	98.7	99.5	98.2	92.3	52.6	99.3
Not of Hispanic origin	94.3	79.7	97.5	60.6	98.0	99.2	97.8	92.0	52.4	99.3

TIPSII [UPF] GH105 CENSUS90 72583600 06/22/92 4:04 PM MACHINE: C DATA:CENSUS90*H1TIPSDA05. 06/16/92 17:13:59 TAPE: NONE FRAME: 28
TSF:CENSUS90*92. 06/16/92 17:14:57 UTF:CENSUS90*93. 06/16/92 17:14:57 META:CENSUS90*H1TABLES05. 06/16/92 17:24:20

Table 5. **Occupied Housing Units by Race and Hispanic Origin of Householder: 1990**—Con.

[For definitions of terms and meanings of symbols, see text]

Place and [In Selected States] County Subdivision [1,000 or More Persons]	Perryville city	Piggott city	Pine Bluff city	Piney CDP	Pocahontas city	Prairie Creek CDP	Prairie Grove city	Prescott city	Rector city	Redfield town
RACE OF HOUSEHOLDER										
Occupied housing units	**434**	**1 670**	**20 871**	**1 012**	**2 542**	**587**	**707**	**1 414**	**998**	**384**
White	434	1 669	10 960	982	2 491	585	692	913	996	373
Black	–	–	9 759	18	31	–	–	495	1	8
American Indian, Eskimo, or Aleut	–	–	40	5	13	2	12	3	1	2
American Indian	–	–	40	5	13	2	12	3	1	2
Eskimo	–	–	–	–	–	–	–	–	–	–
Aleut	–	–	–	–	–	–	–	–	–	–
Asian or Pacific Islander	–	–	86	1	3	–	2	–	–	1
Asian	–	–	84	1	3	–	2	–	–	1
Chinese	–	–	28	–	1	–	–	–	–	1
Filipino	–	–	2	–	–	–	–	–	–	–
Japanese	–	–	18	1	–	–	–	–	–	–
Asian Indian	–	–	21	–	2	–	–	–	–	–
Korean	–	–	6	–	–	–	–	–	–	–
Vietnamese	–	–	2	–	–	–	–	–	–	–
Cambodian	–	–	–	–	–	–	–	–	–	–
Hmong	–	–	–	–	–	–	–	–	–	–
Laotian	–	–	–	–	–	–	2	–	–	–
Thai	–	–	2	–	–	–	–	–	–	–
Other Asian	–	–	5	–	–	–	–	–	–	–
Bangladeshi	–	–	1	–	–	–	–	–	–	–
Burmese	–	–	–	–	–	–	–	–	–	–
Indonesian	–	–	–	–	–	–	–	–	–	–
Malayan	–	–	–	–	–	–	–	–	–	–
Okinawan	–	–	–	–	–	–	–	–	–	–
Pakistani	–	–	1	–	–	–	–	–	–	–
Sri Lankan	–	–	–	–	–	–	–	–	–	–
All other Asian	–	–	3	–	–	–	–	–	–	–
Pacific Islander	–	–	2	–	–	–	–	–	–	–
Hawaiian	–	–	–	–	–	–	–	–	–	–
Samoan	–	–	–	–	–	–	–	–	–	–
Guamanian	–	–	2	–	–	–	–	–	–	–
Other Pacific Islander	–	–	–	–	–	–	–	–	–	–
Tongan	–	–	–	–	–	–	–	–	–	–
Tahitian	–	–	–	–	–	–	–	–	–	–
Northern Mariana Islander	–	–	–	–	–	–	–	–	–	–
Palauan	–	–	–	–	–	–	–	–	–	–
Fijian	–	–	–	–	–	–	–	–	–	–
All other Pacific Islander	–	–	–	–	–	–	–	–	–	–
Other race	–	1	26	6	4	–	1	3	–	–
HISPANIC ORIGIN OF HOUSEHOLDER										
Occupied housing units	**434**	**1 670**	**20 871**	**1 012**	**2 542**	**587**	**707**	**1 414**	**998**	**384**
Hispanic origin (of any race)	–	6	71	10	11	2	3	9	2	2
Mexican	–	3	37	5	9	1	2	8	1	2
Puerto Rican	–	–	4	–	–	–	–	–	–	–
Cuban	–	–	1	2	–	–	–	–	–	–
Other Hispanic	–	3	29	3	2	1	1	1	1	–
Not of Hispanic origin	434	1 664	20 800	1 002	2 531	585	704	1 405	996	382
RACE AND HISPANIC ORIGIN OF HOUSEHOLDER										
Occupied housing units	**434**	**1 670**	**20 871**	**1 012**	**2 542**	**587**	**707**	**1 414**	**998**	**384**
White	434	1 669	10 960	982	2 491	585	692	913	996	373
Hispanic origin	–	5	25	4	8	2	2	5	2	2
Not of Hispanic origin	434	1 664	10 935	978	2 483	583	690	908	994	371
Black	–	–	9 759	18	31	–	–	495	1	8
Hispanic origin	–	–	21	–	–	–	–	1	–	–
Not of Hispanic origin	–	–	9 738	18	31	–	–	494	1	8
American Indian, Eskimo, or Aleut	–	–	40	5	13	2	12	3	1	2
Hispanic origin	–	–	1	–	–	–	–	–	–	–
Not of Hispanic origin	–	–	39	5	13	2	12	3	1	2
Asian or Pacific Islander	–	–	86	1	3	–	2	–	–	1
Hispanic origin	–	–	1	–	–	–	–	–	–	–
Not of Hispanic origin	–	–	85	1	3	–	2	–	–	1
Other race	–	1	26	6	4	–	1	3	–	–
Hispanic origin	–	1	23	6	3	–	1	3	–	–
Not of Hispanic origin	–	–	3	–	1	–	–	–	–	–
PERCENT DISTRIBUTION BY RACE OF HOUSEHOLDER										
Occupied housing units	**100.0**	**100.0**	**100.0**	**100.0**	**100.0**	**100.0**	**100.0**	**100.0**	**100.0**	**100.0**
White	100.0	99.9	52.5	97.0	98.0	99.7	97.9	64.6	99.8	97.1
Black	–	–	46.8	1.8	1.2	–	–	35.0	.1	2.1
American Indian, Eskimo, or Aleut	–	–	.2	.5	.5	.3	1.7	.2	.1	.5
American Indian	–	–	.2	.5	.5	.3	1.7	.2	.1	.5
Asian or Pacific Islander	–	–	.4	.1	.1	–	.3	–	–	.3
Asian	–	–	.4	.1	.1	–	.3	–	–	.3
Pacific Islander	–	–	–	–	–	–	–	–	–	–
Other race	–	.1	.1	.6	.2	–	.1	.2	–	–
PERCENT DISTRIBUTION BY HISPANIC ORIGIN OF HOUSEHOLDER										
Occupied housing units	**100.0**	**100.0**	**100.0**	**100.0**	**100.0**	**100.0**	**100.0**	**100.0**	**100.0**	**100.0**
Hispanic origin (of any race)	–	.4	.3	1.0	.4	.3	.4	.6	.2	.5
Mexican	–	.2	.2	.5	.4	.2	.3	.6	.1	.5
Puerto Rican	–	–	–	–	–	–	–	–	–	–
Cuban	–	–	–	.2	–	–	–	–	–	–
Other Hispanic	–	.2	.1	.3	.1	.2	.1	.1	.1	–
Not of Hispanic origin	100.0	99.6	99.7	99.0	99.6	99.7	99.6	99.4	99.8	99.5
PERCENT OF HOUSEHOLDERS WHITE, NOT OF HISPANIC ORIGIN										
Occupied housing units	**100.0**	**100.0**	**100.0**	**100.0**	**100.0**	**100.0**	**100.0**	**100.0**	**100.0**	**100.0**
White	100.0	99.9	52.5	97.0	98.0	99.7	97.9	64.6	99.8	97.1
Not of Hispanic origin	100.0	99.6	52.4	96.6	97.7	99.3	97.6	64.2	99.6	96.6

TIPSII [UPF] GH105 CENSUS90 72583600 06/22/92 4:04 PM MACHINE: C DATA:CENSUS90*H1TIPSDA05. 06/16/92 17:13:59 TAPE: NONE FRAME: 29
TSF:CENSUS90*92. 06/16/92 17:14:57 UTF:CENSUS90*93. 06/16/92 17:14:57 META:CENSUS90*H1TABLES05. 06/16/92 17:24:20

Table 5. **Occupied Housing Units by Race and Hispanic Origin of Householder: 1990**—Con.

[For definitions of terms and meanings of symbols, see text]

Place and [In Selected States] County Subdivision [1,000 or More Persons]	Rison city	Rockwell CDP	Rogers city	Russellville city	Salem city	Salem CDP	Searcy city	Shannon Hills city	Sheridan city	Sherwood city
RACE OF HOUSEHOLDER										
Occupied housing units	**462**	**1 055**	**9 705**	**8 022**	**596**	**965**	**5 240**	**594**	**1 185**	**7 018**
White	321	1 039	9 533	7 613	595	952	4 941	566	1 173	6 643
Black	139	6	9	295	–	2	265	16	–	318
American Indian, Eskimo, or Aleut	–	6	73	59	–	5	17	7	5	21
American Indian	–	6	72	58	–	5	17	7	5	20
Eskimo	–	–	–	1	–	–	–	–	–	1
Aleut	–	–	1	–	–	–	–	–	–	–
Asian or Pacific Islander	–	2	55	39	1	4	12	3	3	22
Asian	–	2	53	38	1	4	12	3	3	19
Chinese	–	–	7	12	–	–	6	1	–	2
Filipino	–	2	–	1	–	1	1	–	1	2
Japanese	–	–	4	2	1	–	2	–	–	6
Asian Indian	–	–	4	9	–	2	2	–	1	3
Korean	–	–	9	2	–	–	–	–	1	2
Vietnamese	–	–	27	6	–	1	–	–	–	1
Cambodian	–	–	–	–	–	–	–	–	–	–
Hmong	–	–	–	–	–	–	–	–	–	–
Laotian	–	–	1	4	–	–	–	1	–	–
Thai	–	–	–	1	–	–	–	–	–	–
Other Asian	–	–	1	1	–	–	1	1	–	3
Bangladeshi	–	–	–	–	–	–	–	–	–	–
Burmese	–	–	–	–	–	–	–	–	–	–
Indonesian	–	–	–	–	–	–	1	–	–	–
Malayan	–	–	1	–	–	–	–	–	–	–
Okinawan	–	–	–	–	–	–	–	–	–	–
Pakistani	–	–	–	–	–	–	–	–	–	1
Sri Lankan	–	–	–	–	–	–	–	–	–	–
All other Asian	–	–	–	1	–	–	–	1	–	2
Pacific Islander	–	–	2	1	–	–	–	–	–	3
Hawaiian	–	–	2	–	–	–	–	–	–	3
Samoan	–	–	–	–	–	–	–	–	–	–
Guamanian	–	–	–	1	–	–	–	–	–	–
Other Pacific Islander	–	–	–	–	–	–	–	–	–	–
Tongan	–	–	–	–	–	–	–	–	–	–
Tahitian	–	–	–	–	–	–	–	–	–	–
Northern Mariana Islander	–	–	–	–	–	–	–	–	–	–
Palauan	–	–	–	–	–	–	–	–	–	–
Fijian	–	–	–	–	–	–	–	–	–	–
All other Pacific Islander	–	–	–	–	–	–	–	–	–	–
Other race	2	2	35	16	–	2	5	2	4	14
HISPANIC ORIGIN OF HOUSEHOLDER										
Occupied housing units	**462**	**1 055**	**9 705**	**8 022**	**596**	**965**	**5 240**	**594**	**1 185**	**7 018**
Hispanic origin (of any race)	3	3	128	66	–	6	23	6	8	60
Mexican	1	3	90	26	–	2	12	3	4	28
Puerto Rican	–	–	2	5	–	2	–	–	–	10
Cuban	–	–	2	5	–	–	–	–	–	2
Other Hispanic	2	–	34	30	–	2	11	3	4	20
Not of Hispanic origin	459	1 052	9 577	7 956	596	959	5 217	588	1 177	6 958
RACE AND HISPANIC ORIGIN OF HOUSEHOLDER										
Occupied housing units	**462**	**1 055**	**9 705**	**8 022**	**596**	**965**	**5 240**	**594**	**1 185**	**7 018**
White	321	1 039	9 533	7 613	595	952	4 941	566	1 173	6 643
Hispanic origin	–	2	89	48	–	3	17	4	4	44
Not of Hispanic origin	321	1 037	9 444	7 565	595	949	4 924	562	1 169	6 599
Black	139	6	9	295	–	2	265	16	–	318
Hispanic origin	2	–	–	2	–	–	–	–	–	1
Not of Hispanic origin	137	6	9	293	–	2	265	16	–	317
American Indian, Eskimo, or Aleut	–	6	73	59	–	5	17	7	5	21
Hispanic origin	–	–	4	–	–	–	–	–	–	1
Not of Hispanic origin	–	6	69	59	–	5	17	7	5	20
Asian or Pacific Islander	–	2	55	39	1	4	12	3	3	22
Hispanic origin	–	–	–	2	–	1	1	–	–	1
Not of Hispanic origin	–	2	55	37	1	3	11	3	3	21
Other race	2	2	35	16	–	2	5	2	4	14
Hispanic origin	1	1	35	14	–	2	5	2	4	13
Not of Hispanic origin	1	1	–	2	–	–	–	–	–	1
PERCENT DISTRIBUTION BY RACE OF HOUSEHOLDER										
Occupied housing units	**100.0**	**100.0**	**100.0**	**100.0**	**100.0**	**100.0**	**100.0**	**100.0**	**100.0**	**100.0**
White	69.5	98.5	98.2	94.9	99.8	98.7	94.3	95.3	99.0	94.7
Black	30.1	.6	.1	3.7	–	.2	5.1	2.7	–	4.5
American Indian, Eskimo, or Aleut	–	.6	.8	.7	–	.5	.3	1.2	.4	.3
American Indian	–	.6	.7	.7	–	.5	.3	1.2	.4	.3
Asian or Pacific Islander	–	.2	.6	.5	.2	.4	.2	.5	.3	.3
Asian	–	.2	.5	.5	.2	.4	.2	.5	.3	.3
Pacific Islander	–	–	–	–	–	–	–	–	–	–
Other race	.4	.2	.4	.2	–	.2	.1	.3	.3	.2
PERCENT DISTRIBUTION BY HISPANIC ORIGIN OF HOUSEHOLDER										
Occupied housing units	**100.0**	**100.0**	**100.0**	**100.0**	**100.0**	**100.0**	**100.0**	**100.0**	**100.0**	**100.0**
Hispanic origin (of any race)	.6	.3	1.3	.8	–	.6	.4	1.0	.7	.9
Mexican	.2	.3	.9	.3	–	.2	.2	.5	.3	.4
Puerto Rican	–	–	–	.1	–	.2	–	–	–	.1
Cuban	–	–	–	.1	–	–	–	–	–	–
Other Hispanic	.4	–	.4	.4	–	.2	.2	.5	.3	.3
Not of Hispanic origin	99.4	99.7	98.7	99.2	100.0	99.4	99.6	99.0	99.3	99.1
PERCENT OF HOUSEHOLDERS WHITE, NOT OF HISPANIC ORIGIN										
Occupied housing units	**100.0**	**100.0**	**100.0**	**100.0**	**100.0**	**100.0**	**100.0**	**100.0**	**100.0**	**100.0**
White	69.5	98.5	98.2	94.9	99.8	98.7	94.3	95.3	99.0	94.7
Not of Hispanic origin	69.5	98.3	97.3	94.3	99.8	98.3	94.0	94.6	98.6	94.0

TIPSII [UPF] GH105 CENSUS90 72583600 06/22/92 4:04 PM MACHINE: C DATA:CENSUS90*H1TIPSDA05. 06/16/92 17:13:59 TAPE: NONE FRAME: 30
TSF:CENSUS90*92. 06/16/92 17:14:57 UTF:CENSUS90*93. 06/16/92 17:14:57 META:CENSUS90*H1TABLES05. 06/16/92 17:24:20

Table 5. **Occupied Housing Units by Race and Hispanic Origin of Householder: 1990**—Con.

[For definitions of terms and meanings of symbols, see text]

Place and [In Selected States] County Subdivision [1,000 or More Persons]	Siloam Springs city	Smackover city	Springdale city	Stamps city	Star City city	Stephens city	Stuttgart city	Texarkana city	Trumann city
RACE OF HOUSEHOLDER									
Occupied housing units	**3 052**	**849**	**11 432**	**924**	**789**	**463**	**4 045**	**8 700**	**2 461**
White	2 852	657	11 179	498	668	306	2 998	6 200	2 405
Black	7	189	12	420	112	157	1 031	2 426	42
American Indian, Eskimo, or Aleut	147	2	122	5	3	–	6	28	9
American Indian	147	2	122	5	3	–	6	28	9
Eskimo	–	–	–	–	–	–	–	–	–
Aleut	–	–	–	–	–	–	–	–	–
Asian or Pacific Islander	9	1	73	–	3	–	8	23	3
Asian	8	1	68	–	3	–	8	23	3
Chinese	4	–	2	–	2	–	4	–	1
Filipino	–	–	5	–	–	–	1	2	–
Japanese	–	–	11	–	–	–	–	–	–
Asian Indian	–	–	7	–	–	–	–	4	–
Korean	1	–	4	–	1	–	–	3	–
Vietnamese	1	1	3	–	–	–	3	12	1
Cambodian	–	–	–	–	–	–	–	–	–
Hmong	–	–	–	–	–	–	–	–	–
Laotian	–	–	33	–	–	–	–	–	–
Thai	2	–	1	–	–	–	–	–	–
Other Asian	–	–	2	–	–	–	–	2	1
Bangladeshi	–	–	–	–	–	–	–	–	–
Burmese	–	–	–	–	–	–	–	–	–
Indonesian	–	–	–	–	–	–	–	–	–
Malayan	–	–	–	–	–	–	–	–	–
Okinawan	–	–	–	–	–	–	–	–	–
Pakistani	–	–	2	–	–	–	–	2	–
Sri Lankan	–	–	–	–	–	–	–	–	–
All other Asian	–	–	–	–	–	–	–	–	1
Pacific Islander	1	–	5	–	–	–	–	–	–
Hawaiian	–	–	1	–	–	–	–	–	–
Samoan	–	–	2	–	–	–	–	–	–
Guamanian	1	–	–	–	–	–	–	–	–
Other Pacific Islander	–	–	2	–	–	–	–	–	–
Tongan	–	–	–	–	–	–	–	–	–
Tahitian	–	–	–	–	–	–	–	–	–
Northern Mariana Islander	–	–	–	–	–	–	–	–	–
Palauan	–	–	–	–	–	–	–	–	–
Fijian	–	–	–	–	–	–	–	–	–
All other Pacific Islander	–	–	2	–	–	–	–	–	–
Other race	37	–	46	1	3	–	2	23	2
HISPANIC ORIGIN OF HOUSEHOLDER									
Occupied housing units	**3 052**	**849**	**11 432**	**924**	**789**	**463**	**4 045**	**8 700**	**2 461**
Hispanic origin (of any race)	52	2	121	3	7	3	12	51	10
Mexican	32	1	74	2	1	1	3	38	8
Puerto Rican	1	–	7	–	–	–	1	5	–
Cuban	4	–	2	–	–	–	1	2	–
Other Hispanic	15	1	38	1	6	2	7	6	2
Not of Hispanic origin	3 000	847	11 311	921	782	460	4 033	8 649	2 451
RACE AND HISPANIC ORIGIN OF HOUSEHOLDER									
Occupied housing units	**3 052**	**849**	**11 432**	**924**	**789**	**463**	**4 045**	**8 700**	**2 461**
White	2 852	657	11 179	498	668	306	2 998	6 200	2 405
Hispanic origin	11	1	68	1	2	3	8	24	8
Not of Hispanic origin	2 841	656	11 111	497	666	303	2 990	6 176	2 397
Black	7	189	12	420	112	157	1 031	2 426	42
Hispanic origin	2	1	1	–	2	–	2	5	–
Not of Hispanic origin	5	188	11	420	110	157	1 029	2 421	42
American Indian, Eskimo, or Aleut	147	2	122	5	3	–	6	28	9
Hispanic origin	1	–	2	1	–	–	–	–	–
Not of Hispanic origin	146	2	120	4	3	–	6	28	9
Asian or Pacific Islander	9	1	73	–	3	–	8	23	3
Hispanic origin	1	–	5	–	–	–	–	1	–
Not of Hispanic origin	8	1	68	–	3	–	8	22	3
Other race	37	–	46	1	3	–	2	23	2
Hispanic origin	37	–	45	1	3	–	2	21	2
Not of Hispanic origin	–	–	1	–	–	–	–	2	–
PERCENT DISTRIBUTION BY RACE OF HOUSEHOLDER									
Occupied housing units	**100.0**	**100.0**	**100.0**	**100.0**	**100.0**	**100.0**	**100.0**	**100.0**	**100.0**
White	93.4	77.4	97.8	53.9	84.7	66.1	74.1	71.3	97.7
Black	.2	22.3	.1	45.5	14.2	33.9	25.5	27.9	1.7
American Indian, Eskimo, or Aleut	4.8	.2	1.1	.5	.4	–	.1	.3	.4
American Indian	4.8	.2	1.1	.5	.4	–	.1	.3	.4
Asian or Pacific Islander	.3	.1	.6	–	.4	–	.2	.3	.1
Asian	.3	.1	.6	–	.4	–	.2	.3	.1
Pacific Islander	–	–	–	–	–	–	–	–	–
Other race	1.2	–	.4	.1	.4	–	–	.3	.1
PERCENT DISTRIBUTION BY HISPANIC ORIGIN OF HOUSEHOLDER									
Occupied housing units	**100.0**	**100.0**	**100.0**	**100.0**	**100.0**	**100.0**	**100.0**	**100.0**	**100.0**
Hispanic origin (of any race)	1.7	.2	1.1	.3	.9	.6	.3	.6	.4
Mexican	1.0	.1	.6	.2	.1	.2	.1	.4	.3
Puerto Rican	–	–	.1	–	–	–	–	.1	–
Cuban	.1	–	–	–	–	–	–	–	–
Other Hispanic	.5	.1	.3	.1	.8	.4	.2	.1	.1
Not of Hispanic origin	98.3	99.8	98.9	99.7	99.1	99.4	99.7	99.4	99.6
PERCENT OF HOUSEHOLDERS WHITE, NOT OF HISPANIC ORIGIN									
Occupied housing units	**100.0**	**100.0**	**100.0**	**100.0**	**100.0**	**100.0**	**100.0**	**100.0**	**100.0**
White	93.4	77.4	97.8	53.9	84.7	66.1	74.1	71.3	97.7
Not of Hispanic origin	93.1	77.3	97.2	53.8	84.4	65.4	73.9	71.0	97.4

TIPSII [UPF] GH105 CENSUS90 72583600 06/22/92 4:04 PM MACHINE: C DATA:CENSUS90*H1TIPSDA05. 06/16/92 17:13:59 TAPE: NONE FRAME: 31
TSF:CENSUS90*92. 06/16/92 17:14:57 UTF:CENSUS90*93. 06/16/92 17:14:57 META:CENSUS90*H1TABLES05. 06/16/92 17:24:20

Table 5. **Occupied Housing Units by Race and Hispanic Origin of Householder: 1990**—Con.

[For definitions of terms and meanings of symbols, see text]

Place and [In Selected States] County Subdivision [1,000 or More Persons]	Tuckerman city	Van Buren city	Vilonia town	Waldo city	Waldron city	Walnut Ridge city	Ward city	Warren city	West Crossett CDP
RACE OF HOUSEHOLDER									
Occupied housing units	**813**	**5 366**	**392**	**592**	**1 270**	**1 825**	**461**	**2 545**	**688**
White	719	5 116	390	366	1 256	1 790	460	1 601	397
Black	92	91	–	225	–	23	–	930	288
American Indian, Eskimo, or Aleut	1	72	1	1	8	10	1	1	2
American Indian	1	72	1	1	8	10	1	1	2
Eskimo	–	–	–	–	–	–	–	–	–
Aleut	–	–	–	–	–	–	–	–	–
Asian or Pacific Islander	–	72	1	–	1	1	–	–	1
Asian	–	72	1	–	1	1	–	–	–
Chinese	–	4	–	–	–	–	–	–	–
Filipino	–	2	–	–	–	–	–	–	–
Japanese	–	–	1	–	–	–	–	–	–
Asian Indian	–	2	–	–	1	–	–	–	–
Korean	–	7	–	–	–	–	–	–	–
Vietnamese	–	30	–	–	–	–	–	–	–
Cambodian	–	–	–	–	–	–	–	–	–
Hmong	–	–	–	–	–	–	–	–	–
Laotian	–	27	–	–	–	–	–	–	–
Thai	–	–	–	–	–	1	–	–	–
Other Asian	–	–	–	–	–	–	–	–	–
Bangladeshi	–	–	–	–	–	–	–	–	–
Burmese	–	–	–	–	–	–	–	–	–
Indonesian	–	–	–	–	–	–	–	–	–
Malayan	–	–	–	–	–	–	–	–	–
Okinawan	–	–	–	–	–	–	–	–	–
Pakistani	–	–	–	–	–	–	–	–	–
Sri Lankan	–	–	–	–	–	–	–	–	–
All other Asian	–	–	–	–	–	–	–	–	–
Pacific Islander	–	–	–	–	–	–	–	–	1
Hawaiian	–	–	–	–	–	–	–	–	–
Samoan	–	–	–	–	–	–	–	–	1
Guamanian	–	–	–	–	–	–	–	–	–
Other Pacific Islander	–	–	–	–	–	–	–	–	–
Tongan	–	–	–	–	–	–	–	–	–
Tahitian	–	–	–	–	–	–	–	–	–
Northern Mariana Islander	–	–	–	–	–	–	–	–	–
Palauan	–	–	–	–	–	–	–	–	–
Fijian	–	–	–	–	–	–	–	–	–
All other Pacific Islander	–	–	–	–	–	–	–	–	–
Other race	1	15	–	–	5	1	–	13	–
HISPANIC ORIGIN OF HOUSEHOLDER									
Occupied housing units	**813**	**5 366**	**392**	**592**	**1 270**	**1 825**	**461**	**2 545**	**688**
Hispanic origin (of any race)	2	64	1	1	8	5	–	21	–
Mexican	–	27	1	–	4	–	–	19	–
Puerto Rican	–	7	–	1	1	–	–	–	–
Cuban	–	2	–	–	–	–	–	–	–
Other Hispanic	2	28	–	–	3	5	–	2	–
Not of Hispanic origin	811	5 302	391	591	1 262	1 820	461	2 524	688
RACE AND HISPANIC ORIGIN OF HOUSEHOLDER									
Occupied housing units	**813**	**5 366**	**392**	**592**	**1 270**	**1 825**	**461**	**2 545**	**688**
White	719	5 116	390	366	1 256	1 790	460	1 601	397
Hispanic origin	1	40	1	–	4	4	–	9	–
Not of Hispanic origin	718	5 076	389	366	1 252	1 786	460	1 592	397
Black	92	91	–	225	–	23	–	930	288
Hispanic origin	1	2	–	1	–	–	–	–	–
Not of Hispanic origin	91	89	–	224	–	23	–	930	288
American Indian, Eskimo, or Aleut	1	72	1	1	8	10	1	1	2
Hispanic origin	–	5	–	–	–	–	–	–	–
Not of Hispanic origin	1	67	1	1	8	10	1	1	2
Asian or Pacific Islander	–	72	1	–	1	1	–	–	1
Hispanic origin	–	3	–	–	–	–	–	–	–
Not of Hispanic origin	–	69	1	–	1	1	–	–	1
Other race	1	15	–	–	5	1	–	13	–
Hispanic origin	–	14	–	–	4	1	–	12	–
Not of Hispanic origin	1	1	–	–	1	–	–	1	–
PERCENT DISTRIBUTION BY RACE OF HOUSEHOLDER									
Occupied housing units	**100.0**	**100.0**	**100.0**	**100.0**	**100.0**	**100.0**	**100.0**	**100.0**	**100.0**
White	88.4	95.3	99.5	61.8	98.9	98.1	99.8	62.9	57.7
Black	11.3	1.7	–	38.0	–	1.3	–	36.5	41.9
American Indian, Eskimo, or Aleut	.1	1.3	.3	.2	.6	.5	.2	–	.3
American Indian	.1	1.3	.3	.2	.6	.5	.2	–	.3
Asian or Pacific Islander	–	1.3	.3	–	.1	.1	–	–	.1
Asian	–	1.3	.3	–	.1	.1	–	–	–
Pacific Islander	–	–	–	–	–	–	–	–	.1
Other race	.1	.3	–	–	.4	.1	–	.5	–
PERCENT DISTRIBUTION BY HISPANIC ORIGIN OF HOUSEHOLDER									
Occupied housing units	**100.0**	**100.0**	**100.0**	**100.0**	**100.0**	**100.0**	**100.0**	**100.0**	**100.0**
Hispanic origin (of any race)	.2	1.2	.3	.2	.6	.3	–	.8	–
Mexican	–	.5	.3	–	.3	–	–	.7	–
Puerto Rican	–	.1	–	.2	.1	–	–	–	–
Cuban	–	–	–	–	–	–	–	–	–
Other Hispanic	.2	.5	–	–	.2	.3	–	.1	–
Not of Hispanic origin	99.8	98.8	99.7	99.8	99.4	99.7	100.0	99.2	100.0
PERCENT OF HOUSEHOLDERS WHITE, NOT OF HISPANIC ORIGIN									
Occupied housing units	**100.0**	**100.0**	**100.0**	**100.0**	**100.0**	**100.0**	**100.0**	**100.0**	**100.0**
White	88.4	95.3	99.5	61.8	98.9	98.1	99.8	62.9	57.7
Not of Hispanic origin	88.3	94.6	99.2	61.8	98.6	97.9	99.8	62.6	57.7

TIPSII [UPF] GH105 CENSUS90 72583600 06/22/92 4:04 PM MACHINE: C DATA:CENSUS90*H1TIPSDA05. 06/16/92 17:13:59 TAPE: NONE FRAME: 32
TSF:CENSUS90*92. 06/16/92 17:14:57 UTF:CENSUS90*93. 06/16/92 17:14:57 META:CENSUS90*H1TABLES05. 06/16/92 17:24:20

Table 5. **Occupied Housing Units by Race and Hispanic Origin of Householder: 1990**—Con.

[For definitions of terms and meanings of symbols, see text]

Place and [In Selected States] County Subdivision [1,000 or More Persons]	West Fork city	West Helena city	West Memphis city	White Hall city	Wilmot city	Wilson town	Wrightsville city	Wynne city	Yellville city
RACE OF HOUSEHOLDER									
Occupied housing units	**577**	**3 445**	**9 879**	**1 328**	**323**	**379**	**343**	**2 892**	**489**
White	572	1 857	6 256	1 259	105	296	23	2 083	483
Black	–	1 573	3 542	62	218	80	320	793	2
American Indian, Eskimo, or Aleut	5	6	14	3	–	–	–	9	3
American Indian	5	6	14	3	–	–	–	9	3
Eskimo	–	–	–	–	–	–	–	–	–
Aleut	–	–	–	–	–	–	–	–	–
Asian or Pacific Islander	–	5	44	2	–	–	–	5	–
Asian	–	5	42	2	–	–	–	5	–
Chinese	–	4	17	1	–	–	–	3	–
Filipino	–	–	1	–	–	–	–	1	–
Japanese	–	–	1	–	–	–	–	–	–
Asian Indian	–	1	3	–	–	–	–	1	–
Korean	–	–	18	–	–	–	–	–	–
Vietnamese	–	–	–	1	–	–	–	–	–
Cambodian	–	–	–	–	–	–	–	–	–
Hmong	–	–	–	–	–	–	–	–	–
Laotian	–	–	1	–	–	–	–	–	–
Thai	–	–	1	–	–	–	–	–	–
Other Asian	–	–	–	–	–	–	–	–	–
Bangladeshi	–	–	–	–	–	–	–	–	–
Burmese	–	–	–	–	–	–	–	–	–
Indonesian	–	–	–	–	–	–	–	–	–
Malayan	–	–	–	–	–	–	–	–	–
Okinawan	–	–	–	–	–	–	–	–	–
Pakistani	–	–	–	–	–	–	–	–	–
Sri Lankan	–	–	–	–	–	–	–	–	–
All other Asian	–	–	–	–	–	–	–	–	–
Pacific Islander	–	–	2	–	–	–	–	–	–
Hawaiian	–	–	1	–	–	–	–	–	–
Samoan	–	–	–	–	–	–	–	–	–
Guamanian	–	–	1	–	–	–	–	–	–
Other Pacific Islander	–	–	–	–	–	–	–	–	–
Tongan	–	–	–	–	–	–	–	–	–
Tahitian	–	–	–	–	–	–	–	–	–
Northern Mariana Islander	–	–	–	–	–	–	–	–	–
Palauan	–	–	–	–	–	–	–	–	–
Fijian	–	–	–	–	–	–	–	–	–
All other Pacific Islander	–	–	–	–	–	–	–	–	–
Other race	–	4	23	2	–	3	–	2	1
HISPANIC ORIGIN OF HOUSEHOLDER									
Occupied housing units	**577**	**3 445**	**9 879**	**1 328**	**323**	**379**	**343**	**2 892**	**489**
Hispanic origin (of any race)	5	30	51	4	1	3	1	18	1
Mexican	2	21	34	2	1	3	1	8	1
Puerto Rican	1	–	3	1	–	–	–	–	–
Cuban	1	–	1	–	–	–	–	1	–
Other Hispanic	1	9	13	1	–	–	–	9	–
Not of Hispanic origin	572	3 415	9 828	1 324	322	376	342	2 874	488
RACE AND HISPANIC ORIGIN OF HOUSEHOLDER									
Occupied housing units	**577**	**3 445**	**9 879**	**1 328**	**323**	**379**	**343**	**2 892**	**489**
White	572	1 857	6 256	1 259	105	296	23	2 083	483
Hispanic origin	5	23	21	2	1	–	1	12	–
Not of Hispanic origin	567	1 834	6 235	1 257	104	296	22	2 071	483
Black	–	1 573	3 542	62	218	80	320	793	2
Hispanic origin	–	3	8	–	–	–	–	4	–
Not of Hispanic origin	–	1 570	3 534	62	218	80	320	789	2
American Indian, Eskimo, or Aleut	5	6	14	3	–	–	–	9	3
Hispanic origin	–	–	–	–	–	–	–	–	–
Not of Hispanic origin	5	6	14	3	–	–	–	9	3
Asian or Pacific Islander	–	5	44	2	–	–	–	5	–
Hispanic origin	–	–	–	–	–	–	–	–	–
Not of Hispanic origin	–	5	44	2	–	–	–	5	–
Other race	–	4	23	2	–	3	–	2	1
Hispanic origin	–	4	22	2	–	3	–	2	1
Not of Hispanic origin	–	–	1	–	–	–	–	–	–
PERCENT DISTRIBUTION BY RACE OF HOUSEHOLDER									
Occupied housing units	**100.0**	**100.0**	**100.0**	**100.0**	**100.0**	**100.0**	**100.0**	**100.0**	**100.0**
White	99.1	53.9	63.3	94.8	32.5	78.1	6.7	72.0	98.8
Black	–	45.7	35.9	4.7	67.5	21.1	93.3	27.4	.4
American Indian, Eskimo, or Aleut	.9	.2	.1	.2	–	–	–	.3	.6
American Indian	.9	.2	.1	.2	–	–	–	.3	.6
Asian or Pacific Islander	–	.1	.4	.2	–	–	–	.2	–
Asian	–	.1	.4	.2	–	–	–	.2	–
Pacific Islander	–	–	–	–	–	–	–	–	–
Other race	–	.1	.2	.2	–	.8	–	.1	.2
PERCENT DISTRIBUTION BY HISPANIC ORIGIN OF HOUSEHOLDER									
Occupied housing units	**100.0**	**100.0**	**100.0**	**100.0**	**100.0**	**100.0**	**100.0**	**100.0**	**100.0**
Hispanic origin (of any race)	.9	.9	.5	.3	.3	.8	.3	.6	.2
Mexican	.3	.6	.3	.2	.3	.8	.3	.3	.2
Puerto Rican	.2	–	–	.1	–	–	–	–	–
Cuban	.2	–	–	–	–	–	–	–	–
Other Hispanic	.2	.3	.1	.1	–	–	–	.3	–
Not of Hispanic origin	99.1	99.1	99.5	99.7	99.7	99.2	99.7	99.4	99.8
PERCENT OF HOUSEHOLDERS WHITE, NOT OF HISPANIC ORIGIN									
Occupied housing units	**100.0**	**100.0**	**100.0**	**100.0**	**100.0**	**100.0**	**100.0**	**100.0**	**100.0**
White	99.1	53.9	63.3	94.8	32.5	78.1	6.7	72.0	98.8
Not of Hispanic origin	98.3	53.2	63.1	94.7	32.2	78.1	6.4	71.6	98.8

TIPSII [UPF] GH105 CENSUS90 72583600 06/22/92 4:04 PM MACHINE: C DATA:CENSUS90*H1TIPSDA05. 06/16/92 17:13:59 TAPE: NONE FRAME: 33
TSF:CENSUS90*92. 06/16/92 17:14:57 UTF:CENSUS90*93. 06/16/92 17:14:57 META:CENSUS90*H1TABLES05. 06/16/92 17:24:20

Table 6. **Summary of General Housing Characteristics of Housing Units With a White Householder: 1990**

[Threshold is 250 persons. For definitions of terms and meanings of symbols, see text]

State / Urban and Rural and Size of Place / Inside and Outside Metropolitan Area / County / Place and [In Selected States] County Subdivision [1,000 or More Persons]	All persons			Housing units with a White householder													
		White						Percent							Specified renter	
	Total	Total	Percent of all persons	Total	Median persons in unit	Mean number of persons per room	Median rooms	Owner	With 1.01 or more persons per room	With householder 65 years and over	1-person households	1 unit, detached or attached	In buildings with 10 or more units	Specified owner, median value (dollars)	Median contract rent (dollars)	Percent with meals included in rent
The State	**2 350 725**	**1 944 744**	**82.7**	**760 287**	**2.23**	**.48**	**5.1**	**72.4**	**2.6**	**26.3**	**23.8**	**74.8**	**3.9**	**48 900**	**240**	**.7**
URBAN AND RURAL AND SIZE OF PLACE																
Urban	1 258 021	969 664	77.1	394 531	2.12	.45	5.1	64.5	1.8	26.9	27.9	74.2	7.1	54 000	262	.9
Inside urbanized area	591 420	434 354	73.4	179 353	2.11	.45	5.1	61.9	1.8	22.1	28.8	70.7	11.1	59 900	295	1.3
Central place	519 505	371 798	71.6	156 749	2.06	.44	5.1	60.3	1.7	23.0	30.3	69.8	12.3	60 200	296	1.4
Urban fringe	71 915	62 556	87.0	22 604	2.49	.51	5.2	73.3	2.5	15.8	18.5	76.5	2.3	57 800	275	.3
Outside urbanized area	666 601	535 310	80.3	215 178	2.13	.45	5.1	66.6	1.9	30.9	27.1	77.1	3.8	49 800	229	.5
Place of 10,000 or more	319 239	260 896	81.7	103 561	2.13	.45	5.1	63.6	1.8	27.6	27.7	74.1	5.1	53 500	254	.7
Place of 2,500 to 9,999	347 362	274 414	79.0	111 617	2.13	.45	5.1	69.5	2.0	33.9	26.6	79.9	2.6	46 300	206	.3
Rural	1 092 704	975 080	89.2	365 756	2.35	.51	5.1	81.0	3.4	25.8	19.4	75.4	.4	41 500	181	.4
Place of 1,000 to 2,499	132 431	111 244	84.0	45 440	2.13	.47	5.0	72.3	2.4	35.5	27.3	78.1	1.7	38 800	176	.2
Place of less than 1,000	109 892	90 883	82.7	36 008	2.22	.49	5.0	76.7	3.2	32.5	25.2	78.8	.6	31 700	160	.2
Other rural	850 381	772 953	90.9	284 308	2.40	.52	5.1	82.9	3.6	23.4	17.4	74.6	.2	44 500	191	.5
INSIDE AND OUTSIDE METROPOLITAN AREA																
Inside metropolitan area	942 502	748 738	79.4	292 978	2.24	.48	5.1	68.4	2.3	21.2	24.5	71.5	7.3	57 600	280	1.0
In central city	518 598	370 909	71.5	156 438	2.06	.44	5.1	60.3	1.7	23.0	30.3	69.8	12.4	60 200	296	1.4
Not in central city	423 904	377 829	89.1	136 540	2.46	.52	5.1	77.8	3.1	19.2	17.9	73.5	1.5	54 400	246	.2
Urban	162 217	143 490	88.5	52 581	2.40	.50	5.2	70.3	2.2	19.3	20.4	76.2	3.7	59 300	265	.2
Inside urbanized area	71 885	62 526	87.0	22 594	2.49	.51	5.2	73.3	2.5	15.8	18.5	76.4	2.3	57 800	275	.3
Outside urbanized area	90 332	80 964	89.6	29 987	2.33	.49	5.1	68.0	2.0	22.1	21.9	75.9	4.6	60 500	258	.1
Rural	261 687	234 339	89.5	83 959	2.49	.53	5.1	82.5	3.7	19.1	16.3	71.9	.2	50 900	218	.3
Outside metropolitan area	1 408 223	1 196 006	84.9	467 309	2.23	.48	5.1	74.9	2.7	29.5	23.3	76.8	1.7	43 100	205	.5
Urban	577 206	455 265	78.9	185 512	2.10	.45	5.1	66.4	1.9	32.3	27.9	77.3	3.7	48 100	225	.5
Inside urbanized area	937	919	98.1	321	2.51	.54	5.2	74.8	5.0	11.8	11.5	76.9	–	67 900	350	–
Outside urbanized area	576 269	454 346	78.8	185 191	2.10	.45	5.1	66.4	1.9	32.3	28.0	77.3	3.7	48 100	224	.5
Place of 10,000 or more	274 581	220 131	80.2	88 327	2.11	.45	5.1	63.6	1.8	28.3	28.3	74.0	5.2	52 600	253	.7
Place of 2,500 to 9,999	301 688	234 215	77.6	96 864	2.09	.45	5.1	69.0	1.9	36.0	27.7	80.4	2.4	44 200	202	.3
Rural	831 017	740 741	89.1	281 797	2.31	.50	5.1	80.5	3.3	27.7	20.3	76.5	.5	38 900	170	.5
COUNTY																
Arkansas County	21 653	16 816	77.7	6 773	2.20	.44	5.3	70.3	1.7	29.0	25.9	80.4	1.0	43 700	194	.1
Ashley County	24 319	17 511	72.0	6 623	2.36	.49	5.2	81.1	2.6	26.1	20.3	77.9	.4	42 800	206	.3
Baxter County	31 186	30 964	99.3	13 418	2.05	.45	5.0	80.6	2.0	42.8	24.5	76.9	2.3	51 600	235	.1
Benton County	97 499	94 968	97.4	36 807	2.24	.48	5.1	73.6	2.9	29.3	20.0	78.5	2.3	58 700	284	.9
Boone County	28 297	28 038	99.1	11 040	2.23	.47	5.1	76.2	2.8	28.8	23.2	79.1	.8	46 000	228	.1
Bradley County	11 793	8 012	67.9	3 214	2.17	.46	5.2	79.6	2.3	34.9	25.1	81.7	.7	33 800	152	.2
Calhoun County	5 826	4 357	74.8	1 696	2.26	.48	5.2	83.0	3.2	29.5	23.2	76.5	.1	38 300	189	.8
Carroll County	18 654	18 416	98.7	7 459	2.16	.47	5.1	75.9	3.1	30.0	24.3	77.9	.7	47 700	225	.3
Chicot County	15 713	6 692	42.6	2 620	2.23	.46	5.3	73.9	2.6	31.0	24.4	79.8	1.1	43 600	178	.2
Clark County	21 437	16 344	76.2	6 134	2.12	.46	5.1	71.0	2.4	30.8	26.5	73.3	3.1	43 400	197	.1
Clay County	18 107	18 031	99.6	7 477	2.13	.46	5.0	74.0	2.2	34.1	26.5	83.5	.8	28 900	148	.2
Cleburne County	19 411	19 292	99.4	7 889	2.15	.46	5.1	81.4	2.4	32.7	22.0	76.3	1.1	50 600	201	.4
Cleveland County	7 781	6 681	85.9	2 500	2.39	.50	5.2	85.2	2.0	26.2	18.5	76.1	.5	35 500	138	–
Columbia County	25 691	16 564	64.5	6 621	2.15	.46	5.2	76.3	2.0	32.1	27.1	78.2	2.5	46 800	203	.9
Conway County	19 151	16 139	84.3	6 141	2.27	.50	5.1	76.9	3.3	29.0	22.9	76.2	2.4	39 600	178	.2
Craighead County	68 956	64 449	93.5	24 909	2.28	.47	5.1	67.3	2.1	21.3	23.4	72.9	3.3	50 600	260	.2
Crawford County	42 493	40 974	96.4	14 800	2.46	.53	5.0	76.6	4.0	21.4	17.9	77.4	2.0	43 700	215	.3
Crittenden County	49 939	28 152	56.4	10 635	2.38	.49	5.2	67.8	2.5	18.0	20.9	71.8	4.8	55 600	269	.2
Cross County	19 225	14 343	74.6	5 341	2.39	.49	5.2	72.2	2.6	26.6	20.5	75.6	.5	41 700	185	.2
Dallas County	9 614	5 873	61.1	2 374	2.17	.46	5.2	80.0	1.6	33.2	25.6	78.8	1.1	41 300	183	.2
Desha County	16 798	9 500	56.6	3 610	2.30	.48	5.2	72.5	2.9	28.0	23.3	79.5	.9	42 400	177	.1
Drew County	17 369	12 530	72.1	4 731	2.29	.47	5.2	74.7	2.6	25.9	23.8	71.4	1.0	42 900	187	.1
Faulkner County	60 006	54 644	91.1	19 638	2.36	.51	5.1	72.0	2.7	19.7	20.2	68.8	3.4	55 300	252	.1
Franklin County	14 897	14 644	98.3	5 504	2.30	.50	5.0	79.1	3.2	28.8	22.3	79.8	1.2	36 800	178	.2
Fulton County	10 037	9 969	99.3	3 989	2.19	.47	5.0	81.9	2.9	35.1	23.2	79.4	.8	34 100	151	.2
Garland County	73 397	66 770	91.0	28 356	2.06	.45	5.0	72.8	2.1	35.2	27.4	72.7	5.4	54 400	241	2.7
Grant County	13 948	13 491	96.7	4 964	2.45	.52	5.1	82.9	3.0	22.9	18.8	73.1	.3	43 300	201	.3
Greene County	31 804	31 627	99.4	12 265	2.29	.49	5.1	73.1	2.2	26.3	22.0	77.6	1.5	39 400	198	.6
Hempstead County	21 621	14 888	68.9	5 818	2.23	.48	5.1	77.3	2.5	29.5	23.9	77.3	.6	39 400	203	.3
Hot Spring County	26 115	23 066	88.3	8 984	2.26	.49	5.1	79.0	2.7	28.9	22.3	78.1	.8	40 000	181	.1
Howard County	13 569	10 504	77.4	4 021	2.28	.49	5.1	76.5	2.5	31.3	23.9	75.7	1.9	38 000	193	.1
Independence County	31 192	30 344	97.3	11 570	2.30	.49	5.1	75.7	2.9	25.9	22.8	76.8	1.9	40 700	183	.3
Izard County	11 364	11 266	99.1	4 648	2.10	.47	4.9	79.8	2.5	40.2	24.2	76.6	1.1	37 400	147	–
Jackson County	18 944	16 081	84.9	6 405	2.22	.47	5.2	71.4	2.5	30.2	24.7	80.1	1.4	34 600	159	.5
Jefferson County	85 487	47 878	56.0	18 375	2.26	.47	5.2	75.3	2.4	26.0	23.3	74.9	4.5	50 300	252	.4
Johnson County	18 221	17 632	96.8	6 875	2.22	.49	5.0	75.9	3.3	30.3	24.5	78.0	1.0	38 200	185	–
Lafayette County	9 643	5 884	61.0	2 355	2.18	.47	5.2	79.4	2.5	33.6	26.3	80.2	.1	32 100	157	–
Lawrence County	17 457	17 223	98.7	6 768	2.21	.47	5.1	75.2	2.4	32.0	24.9	83.7	1.4	31 000	163	.9
Lee County	13 053	5 449	41.7	2 167	2.22	.45	5.3	73.1	2.6	29.0	24.4	78.0	.3	36 800	162	–
Lincoln County	13 690	8 611	62.9	2 711	2.34	.50	5.1	78.8	3.3	26.6	21.8	71.4	.3	36 300	156	.8
Little River County	13 966	10 820	77.5	4 130	2.34	.50	5.1	78.9	3.6	24.9	21.5	73.1	.3	43 500	215	.3
Logan County	20 557	20 083	97.7	7 476	2.30	.51	5.0	78.4	3.9	30.8	23.5	80.6	.7	34 400	164	.3
Lonoke County	39 268	35 395	90.1	12 668	2.52	.51	5.3	75.9	3.1	20.7	18.0	73.0	1.1	54 100	223	.1
Madison County	11 618	11 435	98.4	4 333	2.32	.52	5.0	80.2	4.8	29.0	20.8	82.2	1.0	34 800	159	.5
Marion County	12 001	11 899	99.2	4 937	2.13	.47	4.9	80.5	2.9	36.0	23.3	78.1	1.0	41 800	195	–
Miller County	38 467	29 464	76.6	11 249	2.30	.50	5.0	72.9	3.3	25.5	23.6	74.4	3.4	46 400	264	1.6
Mississippi County	57 525	40 689	70.7	15 318	2.35	.50	5.1	59.9	3.0	23.3	22.2	75.0	1.7	44 300	211	.1
Monroe County	11 333	6 862	60.5	2 827	2.14	.45	5.2	67.7	2.1	32.7	27.8	78.6	1.1	36 100	161	–
Montgomery County	7 841	7 718	98.4	3 019	2.18	.49	5.0	82.5	4.2	32.2	23.1	72.8	.4	32 800	142	.5
Nevada County	10 101	6 856	67.9	2 689	2.24	.47	5.2	78.9	2.3	33.1	25.6	78.2	.7	34 300	165	–

TIPSII [UPF] GH105 CENSUS90 72583600 06/22/92 4:04 PM MACHINE: C DATA:CENSUS90*H1TIPSDA05. 06/16/92 17:13:59 TAPE: NONE FRAME: 34
TSF:CENSUS90*92. 06/16/92 17:14:57 UTF:CENSUS90*93. 06/16/92 17:14:57 META:CENSUS90*H1TABLES05. 06/16/92 17:24:20

Table 6. **Summary of General Housing Characteristics of Housing Units With a White Householder: 1990**—Con.

[Threshold is 250 persons. For definitions of terms and meanings of symbols, see text]

State / Urban and Rural and Size of Place / Inside and Outside Metropolitan Area / County / Place and [In Selected States] County Subdivision [1,000 or More Persons]	All persons			Housing units with a White householder												
		White						Percent						Specified renter	
	Total	Total	Percent of all persons	Total	Median persons in unit	Mean number of persons per room	Median rooms	Owner	With 1.01 or more persons per room	With householder 65 years and over	1-person households	1 unit, detached or attached	In buildings with 10 or more units	Specified owner, median value (dollars)	Median contract rent (dollars)	Percent with meals included in rent
COUNTY—Con.																
Newton County	7 666	7 582	98.9	2 798	2.36	.55	4.8	83.2	5.4	27.7	20.4	82.2	.7	32 300	133	–
Ouachita County	30 574	19 702	64.4	7 848	2.21	.46	5.2	78.8	2.2	28.6	24.7	77.5	1.5	44 400	229	.8
Perry County	7 969	7 780	97.6	2 997	2.26	.51	5.0	83.5	4.1	27.6	22.8	74.5	.2	34 900	157	.7
Phillips County	28 838	12 915	44.8	5 089	2.24	.45	5.4	69.0	2.5	29.0	25.4	81.2	1.2	41 200	180	.9
Pike County	10 086	9 621	95.4	3 709	2.27	.49	5.0	80.1	3.1	31.1	22.6	75.0	.3	33 000	159	.2
Poinsett County	24 664	22 797	92.4	8 755	2.33	.51	5.0	66.8	3.1	27.4	22.9	75.3	.8	34 700	134	.1
Polk County	17 347	17 035	98.2	6 733	2.19	.49	5.0	76.5	4.1	32.8	24.0	78.9	1.1	36 300	172	1.1
Pope County	45 883	44 126	96.2	16 298	2.34	.49	5.1	71.4	2.6	21.7	21.8	72.2	2.7	48 200	226	.3
Prairie County	9 518	8 170	85.8	3 234	2.26	.47	5.2	74.2	1.8	29.7	23.8	77.9	1.1	36 900	130	.3
Pulaski County	349 660	252 554	72.2	105 475	2.12	.44	5.2	64.3	1.5	20.6	28.5	70.6	10.8	66 200	324	1.6
Randolph County	16 558	16 322	98.6	6 367	2.26	.50	5.0	75.0	3.3	29.7	23.2	81.0	.4	31 300	159	.2
St. Francis County	28 497	14 722	51.7	5 678	2.31	.47	5.2	69.7	2.8	25.8	23.0	73.2	1.7	43 400	203	.4
Saline County	64 183	62 215	96.9	22 494	2.47	.52	5.1	80.9	3.0	19.5	17.5	70.5	1.0	59 200	243	.2
Scott County	10 205	10 035	98.3	3 917	2.27	.50	5.0	78.2	3.7	29.1	22.1	76.3	1.3	34 100	168	.1
Searcy County	7 841	7 750	98.8	3 092	2.21	.50	4.9	79.6	3.7	33.8	23.7	82.2	.6	29 500	134	.2
Sebastian County	99 590	88 719	89.1	35 820	2.18	.47	5.1	67.0	2.2	24.2	26.9	74.4	9.8	50 000	247	.6
Sevier County	13 637	12 081	88.6	4 631	2.27	.49	5.1	78.3	3.1	29.1	23.1	77.8	.7	35 700	172	.1
Sharp County	14 109	13 908	98.6	5 759	2.10	.47	4.9	82.7	2.7	42.0	24.0	85.3	.5	37 100	180	.6
Stone County	9 775	9 687	99.1	3 840	2.23	.50	4.9	78.6	3.9	28.9	22.0	75.6	1.1	36 900	150	.2
Union County	46 719	32 414	69.4	13 020	2.19	.46	5.2	79.0	2.2	30.3	26.0	76.1	1.0	46 100	227	.2
Van Buren County	14 008	13 845	98.8	5 643	2.13	.48	5.0	82.3	3.5	37.6	22.7	76.2	1.2	44 400	186	.3
Washington County	113 409	108 743	95.9	41 824	2.24	.50	4.9	62.6	2.9	19.8	24.3	68.5	8.4	56 100	274	1.0
White County	54 676	52 509	96.0	19 113	2.32	.50	5.1	74.0	3.0	26.4	21.3	73.3	2.8	43 600	194	.2
Woodruff County	9 520	6 502	68.3	2 576	2.21	.46	5.2	68.9	2.3	31.6	26.0	78.5	1.6	32 900	152	.1
Yell County	17 759	17 172	96.7	6 706	2.26	.50	5.0	73.9	3.6	28.4	22.8	75.2	2.1	37 000	178	.3
PLACE AND COUNTY SUBDIVISION																
Alma city	2 959	2 846	96.2	1 071	2.40	.53	5.0	59.9	3.6	24.8	22.6	73.1	8.9	45 200	208	.5
Arkadelphia city	10 014	7 319	73.1	2 577	1.99	.42	5.1	57.3	1.6	31.2	32.0	68.0	7.2	55 200	212	–
Ashdown city	5 150	3 559	69.1	1 360	2.28	.47	5.3	70.1	2.6	26.7	24.9	76.6	.4	49 100	245	.3
Atkins city	2 834	2 776	98.0	1 034	2.36	.49	5.2	74.7	2.9	29.3	21.1	80.7	1.5	38 800	182	.4
Augusta city	2 759	1 439	52.2	608	2.08	.44	5.3	66.4	2.1	35.5	30.3	82.4	.7	34 500	158	–
Bald Knob city	2 653	2 461	92.8	959	2.27	.51	4.9	61.8	4.9	32.0	26.8	71.4	3.5	36 900	172	–
Barling city	4 078	3 663	89.8	1 299	2.47	.52	5.0	78.1	2.7	14.0	20.0	71.8	3.5	47 400	241	–
Batesville city	9 187	8 602	93.6	3 489	2.04	.43	5.2	63.8	1.6	31.3	32.1	81.7	5.8	47 900	205	.5
Bay city	1 660	1 612	97.1	588	2.54	.55	5.0	73.1	2.9	27.2	19.0	83.0	.5	33 900	190	–
Bearden city	1 021	728	71.3	290	2.26	.50	5.0	72.8	4.1	29.7	25.2	71.7	2.8	31 700	167	–
Beebe city	4 455	4 153	93.2	1 557	2.30	.50	5.1	66.0	2.5	29.4	23.9	80.5	4.0	43 500	222	–
Bella Vista CDP	9 083	9 031	99.4	4 349	1.97	.38	5.2	82.7	.7	59.6	17.2	93.2	.1	76 700	422	.4
Benton city	18 177	17 244	94.9	6 690	2.28	.48	5.1	70.9	2.5	27.1	22.7	85.2	1.6	53 900	240	.4
Bentonville city	11 257	10 975	97.5	4 166	2.28	.49	5.1	67.3	3.0	24.0	23.5	77.8	3.8	53 500	281	–
Berryville city	3 212	3 155	98.2	1 361	2.02	.44	5.0	68.3	2.7	35.7	32.3	79.3	1.5	44 600	215	.2
Blytheville city	22 906	13 757	60.1	5 266	2.26	.47	5.2	53.2	1.7	23.5	24.4	77.1	4.0	51 600	268	.1
Bono town	1 220	1 213	99.4	435	2.63	.53	5.2	73.6	2.3	19.1	15.6	77.7	.9	36 200	165	–
Booneville city	3 804	3 767	99.0	1 509	2.13	.49	4.9	68.5	3.6	35.2	30.7	83.6	1.1	33 700	168	.4
Brinkley city	4 234	2 253	53.2	949	2.06	.44	5.1	58.6	1.9	34.5	30.7	76.6	2.5	41 600	168	–
Bryant city	5 269	5 163	98.0	1 798	2.76	.52	5.2	79.9	1.9	15.1	16.5	77.0	2.5	66 800	263	–
Bull Shoals city	1 534	1 524	99.3	758	1.89	.41	4.7	76.9	.9	55.0	29.0	71.2	4.4	49 700	248	–
Cabot city	8 319	8 174	98.3	2 857	2.72	.55	5.1	69.0	3.1	15.3	17.7	71.3	3.0	59 700	263	.2
Camden city	14 380	8 422	58.6	3 566	2.06	.42	5.3	72.5	1.6	33.0	29.9	80.5	2.6	46 300	240	1.4
Caraway town	1 178	1 177	99.9	460	2.23	.51	4.8	66.7	1.7	30.9	29.8	77.6	.2	25 800	113	–
Carlisle city	2 253	1 972	87.5	852	2.09	.43	5.2	67.4	1.5	36.6	29.7	77.6	2.1	43 900	155	–
Cave City city	1 503	1 474	98.1	625	2.05	.47	4.9	70.9	1.6	37.9	30.1	78.2	5.4	33 000	176	–
Charleston city	2 128	2 102	98.8	808	2.25	.47	5.3	78.1	2.0	34.2	24.6	88.7	1.5	39 100	173	.6
Cherokee Village-Hidden Valley CDP	4 416	4 377	99.1	2 071	1.96	.42	4.8	82.7	1.0	60.2	23.7	92.8	–	47 300	229	.6
Clarendon city	2 072	1 379	66.6	593	2.01	.43	5.2	66.1	2.0	35.2	34.6	78.6	.8	34 900	159	–
Clarksville city	5 833	5 405	92.7	2 254	1.98	.44	5.0	63.2	2.1	37.0	33.9	74.0	2.9	44 000	195	–
Clinton city	2 213	2 189	98.9	896	2.04	.45	5.2	72.2	1.9	39.4	30.8	79.2	1.9	43 900	183	.4
Conway city	26 481	23 521	88.8	8 544	2.18	.47	5.0	57.6	1.5	21.5	26.0	66.8	7.5	64 100	271	.1
Corning city	3 323	3 301	99.3	1 351	2.12	.46	5.0	68.4	1.9	34.4	27.4	83.3	2.7	30 400	166	.2
Cotton Plant city	1 150	313	27.2	153	1.83	.37	5.4	80.4	–	46.4	37.9	89.5	.7	20 200	131	–
Crossett city	6 282	4 269	68.0	1 668	2.25	.44	5.5	78.1	1.1	29.0	23.1	90.0	1.0	49 800	254	.3
Danville city	1 585	1 491	94.1	634	2.08	.46	5.0	68.1	2.4	36.0	29.3	75.2	6.6	38 600	190	–
Dardanelle city	3 722	3 428	92.1	1 446	2.09	.48	4.8	59.0	2.3	29.9	28.8	71.8	3.7	39 200	203	.3
De Queen city	4 633	3 762	81.2	1 490	2.09	.46	5.1	69.2	2.1	32.2	29.9	80.1	1.6	38 200	196	.2
Dermott city	4 715	1 237	26.2	516	2.07	.42	5.5	73.8	1.7	36.2	29.7	87.4	1.4	37 100	168	–
Des Arc city	2 001	1 724	86.2	704	2.14	.45	5.1	68.6	1.8	29.8	30.3	72.6	1.8	34 000	131	–
De Witt city	3 553	2 784	78.4	1 150	2.09	.43	5.2	64.1	1.3	32.4	30.1	80.6	.3	38 900	163	–
Diaz city	1 363	961	70.5	341	2.68	.53	5.2	74.8	2.6	15.0	13.8	81.2	5.9	41 500	144	–
Dierks city	1 263	1 235	97.8	474	2.31	.51	5.0	74.7	3.6	33.1	24.3	73.4	–	24 600	150	–
Dover city	1 055	1 039	98.5	431	2.14	.48	4.9	63.8	1.9	32.0	26.9	71.0	3.0	41 100	202	–
Dumas city	5 520	2 612	47.3	1 007	2.26	.48	5.1	69.3	3.0	28.5	24.8	77.8	1.9	43 900	198	–
Earle city	3 393	1 140	33.6	468	2.16	.45	5.2	66.7	3.2	35.3	28.4	79.3	.2	35 900	195	–
El Dorado city	23 146	14 277	61.7	6 196	2.00	.41	5.3	72.1	1.1	35.7	32.1	81.4	2.1	48 400	249	.2
England city	3 351	2 335	69.7	870	2.29	.47	5.2	69.4	2.8	31.3	21.5	83.9	.5	41 400	165	–
Eudora city	3 155	719	22.8	320	2.00	.40	5.3	75.3	1.3	41.3	30.0	85.9	–	31 000	159	–
Eureka Springs city	1 900	1 840	96.8	856	1.82	.38	5.0	67.8	1.4	32.7	38.3	74.2	.8	57 000	252	–
Fairfield Bay CDP	2 332	2 315	99.3	1 146	1.94	.39	5.1	82.6	.6	58.9	21.1	81.0	4.2	67 500	292	–
Farmington city	1 322	1 308	98.9	503	2.37	.51	5.0	71.2	2.4	26.4	21.3	84.3	.8	43 700	244	.7
Fayetteville city	42 099	39 206	93.1	15 866	2.00	.47	4.6	44.8	2.2	16.3	32.3	55.5	19.7	66 400	279	1.4
Flippin city	1 006	999	99.3	438	2.06	.47	4.8	65.1	1.4	34.9	29.9	73.3	1.6	34 400	158	–
Fordyce city	4 729	2 571	54.4	1 077	2.06	.43	5.3	73.7	.8	35.2	29.5	77.9	2.3	44 700	205	–
Foreman city	1 267	930	73.4	381	2.19	.48	5.1	75.1	1.8	30.2	26.8	79.5	1.8	33 800	181	1.1
Forrest City city	13 364	5 682	42.5	2 309	2.15	.44	5.2	60.5	1.8	29.4	27.8	75.2	3.9	46 900	214	.3
Fort Smith city	72 798	62 790	86.3	26 380	2.08	.45	5.1	60.9	2.0	25.3	30.2	72.1	12.9	52 600	251	.6
Gassville city	1 167	1 154	98.9	443	2.18	.50	4.8	79.5	3.2	35.2	23.5	82.6	.2	36 000	181	–
Gentry city	1 726	1 667	96.6	626	2.41	.53	4.9	62.6	2.4	28.0	22.5	81.3	–	40 000	232	–

TIPSII [UPF] GH105 CENSUS90 72583600 06/22/92 4:04 PM MACHINE: C DATA:CENSUS90*H1TIPSDA05. 06/16/92 17:13:59 TAPE: NONE FRAME: 35
TSF:CENSUS90*92. 06/16/92 17:14:57 UTF:CENSUS90*93. 06/16/92 17:14:57 META:CENSUS90*H1TABLES05. 06/16/92 17:24:20

Table 6. **Summary of General Housing Characteristics of Housing Units With a White Householder: 1990**—Con.

[Threshold is 250 persons. For definitions of terms and meanings of symbols, see text]

State / Urban and Rural and Size of Place / Inside and Outside Metropolitan Area / County / Place and [In Selected States] County Subdivision [1,000 or More Persons]	All persons			Housing units with a White householder												
		White						Percent						Specified renter	
	Total	Total	Percent of all persons	Total	Median persons in unit	Mean number of persons per room	Median rooms	Owner	With 1.01 or more persons per room	With householder 65 years and over	1-person households	1 unit, detached or attached	In buildings with 10 or more units	Specified owner, median value (dollars)	Median contract rent (dollars)	Percent with meals included in rent
PLACE AND COUNTY SUBDIVISION—Con.																
Gibson CDP	4 288	4 039	94.2	1 339	2.90	.52	5.7	81.5	1.3	10.2	9.3	90.7	–	61 500	351	.4
Glenwood town	1 354	1 347	99.5	552	2.07	.46	4.9	69.6	2.4	36.6	29.3	77.2	.9	36 800	172	–
Gosnell city	3 783	3 262	86.2	1 132	2.80	.60	4.8	50.4	3.8	8.0	13.8	55.5	.1	47 500	253	–
Gould city	1 470	361	24.6	162	1.95	.42	5.2	71.0	1.9	35.2	33.3	70.4	.6	42 500	163	–
Gravel Ridge CDP	3 846	3 440	89.4	1 234	2.68	.55	5.1	71.1	2.3	11.6	18.6	79.0	6.0	56 500	267	.6
Gravette city	1 412	1 372	97.2	550	2.09	.47	4.9	64.9	3.3	38.2	32.5	82.9	1.6	38 000	211	–
Greenbrier city	2 130	2 119	99.5	761	2.49	.53	5.1	77.5	3.5	22.1	17.7	78.8	.4	47 200	222	.6
Green Forest city	2 050	2 034	99.2	834	2.14	.48	5.0	65.9	1.8	33.2	29.0	76.4	2.3	40 400	227	–
Greenwood city	3 984	3 873	97.2	1 384	2.54	.52	5.1	77.5	1.7	22.6	18.7	86.0	2.4	44 800	236	–
Gurdon city	2 199	1 431	65.1	569	2.13	.47	5.1	70.8	1.6	38.1	29.5	81.5	.2	33 000	152	–
Hamburg city	3 098	2 107	68.0	843	2.17	.45	5.2	76.2	1.7	31.9	25.3	79.0	.1	39 900	190	.5
Hampton city	1 562	1 142	73.1	455	2.18	.47	5.1	75.8	1.8	31.6	27.0	74.9	.2	42 900	213	–
Harrisburg city	1 943	1 913	98.5	746	2.19	.48	5.0	70.0	2.5	33.8	27.7	76.8	1.9	35 400	126	–
Harrison city	9 922	9 834	99.1	4 155	2.05	.43	5.1	64.9	1.7	32.1	30.7	77.4	2.1	48 700	240	.2
Haskell city	1 342	1 333	99.3	455	2.76	.58	5.0	79.6	4.0	17.6	13.6	57.1	–	44 500	226	–
Hazen city	1 668	1 267	76.0	514	2.23	.45	5.3	74.7	1.2	31.3	25.7	84.8	1.4	44 300	157	–
Heber Springs city	5 628	5 599	99.5	2 379	2.03	.43	5.1	71.0	1.5	37.4	29.1	82.5	3.4	50 600	208	.3
Helena city	7 491	2 700	36.0	1 120	2.05	.38	5.9	69.7	.9	33.2	31.1	79.7	4.8	60 300	214	4.2
Hope city	9 643	5 667	58.8	2 316	2.05	.44	5.2	69.5	1.7	35.1	30.9	81.8	1.2	39 900	208	.1
Horseshoe Bend city	2 239	2 219	99.1	1 119	1.87	.39	4.8	83.4	1.1	68.9	28.1	72.7	1.0	49 700	184	–
Hot Springs city	32 462	26 978	83.1	12 375	1.84	.42	4.8	62.7	1.7	40.8	37.7	71.1	10.0	47 400	224	2.4
Hot Springs Village CDP	6 361	6 324	99.4	3 079	1.97	.37	5.3	83.0	.3	61.7	16.2	92.8	2.4	90 600	432	–
Hoxie city	2 676	2 643	98.8	1 002	2.37	.52	5.0	73.0	2.7	26.5	22.6	90.0	1.6	27 300	164	–
Hughes city	1 810	701	38.7	294	2.16	.42	5.4	63.9	2.7	28.2	29.3	68.0	1.4	44 900	175	2.0
Huntsville city	1 605	1 569	97.8	651	2.04	.45	5.0	63.0	2.2	38.1	32.3	78.2	6.6	38 700	165	.4
Jacksonville city	29 101	23 113	79.4	8 133	2.51	.53	5.1	50.2	2.9	11.8	18.3	74.9	5.7	54 900	298	–
Jonesboro city	46 535	42 238	90.8	16 655	2.21	.46	5.2	62.3	1.8	19.8	25.3	70.1	4.8	59 600	276	.3
Judsonia city	1 915	1 868	97.5	688	2.28	.50	5.0	76.6	3.2	33.0	23.4	81.3	–	34 600	188	.6
Kensett city	1 741	1 281	73.6	528	2.16	.50	4.8	65.0	2.5	33.9	27.8	72.0	.4	34 100	162	–
Lake City town	1 833	1 832	99.9	698	2.32	.51	5.0	72.8	3.0	29.2	25.9	85.0	.7	31 900	155	–
Lake Hamilton CDP	1 331	1 321	99.2	569	2.09	.45	4.9	71.0	2.6	30.9	26.5	61.2	1.8	101 500	260	–
Lake Village city	2 791	1 098	39.3	480	2.06	.43	5.2	59.8	1.7	36.5	32.3	77.7	4.4	52 000	209	–
Lavaca city	1 253	1 231	98.2	445	2.63	.53	5.1	85.8	2.0	18.4	16.6	87.9	.4	39 400	239	–
Leachville city	1 743	1 721	98.7	735	2.08	.48	4.8	66.0	3.5	36.3	29.7	82.4	.1	26 000	123	.4
Lepanto city	2 033	1 737	85.4	708	2.22	.49	4.9	64.4	2.4	35.3	27.4	72.9	.8	36 000	99	–
Lewisville city	1 424	715	50.2	310	2.00	.40	5.7	78.1	1.6	38.1	33.5	86.1	–	37 800	171	–
Lincoln city	1 460	1 394	95.5	587	2.03	.47	5.0	70.0	5.3	37.8	30.8	81.8	1.9	36 400	218	–
Little Rock city	175 795	113 707	64.7	51 767	1.93	.41	5.2	60.6	1.0	22.4	34.9	65.9	16.9	72 200	353	2.8
Lonoke city	4 022	2 945	73.2	1 173	2.15	.44	5.3	70.2	2.0	31.5	27.7	78.9	2.6	44 700	219	–
Lowell city	1 224	1 179	96.3	460	2.23	.49	5.0	71.7	4.3	22.8	21.1	74.1	.2	62 200	285	–
Luxora town	1 338	561	41.9	227	2.19	.49	4.9	61.7	4.8	37.0	26.9	80.6	–	30 900	152	–
McCrory city	1 971	1 601	81.2	635	2.11	.45	5.1	67.2	2.5	35.6	30.1	72.1	5.5	39 100	153	.5
McGehee city	4 997	3 197	64.0	1 234	2.26	.45	5.4	74.5	1.7	29.7	24.7	87.2	.6	42 700	189	.3
Magnolia city	11 151	7 265	65.2	3 015	1.98	.42	5.2	65.4	1.4	33.5	32.5	78.6	5.4	54 500	213	1.2
Malvern city	9 256	6 865	74.2	2 929	2.03	.45	5.0	69.2	2.1	39.1	31.4	84.9	2.2	37 300	186	–
Mammoth Spring city	1 097	1 086	99.0	475	1.99	.46	4.8	70.7	3.2	40.4	33.7	75.8	5.3	29 100	132	–
Manila city	2 635	2 607	98.9	1 053	2.17	.50	4.8	70.2	3.6	32.0	27.4	73.5	.7	28 700	132	–
Mansfield city	1 018	1 006	98.8	411	2.18	.47	5.1	81.5	2.7	33.6	25.5	83.0	–	29 200	200	–
Marianna city	5 910	1 845	31.2	791	2.06	.40	5.4	69.9	1.4	32.2	29.5	76.9	.8	43 700	179	–
Marion city	4 391	4 032	91.8	1 382	2.73	.54	5.1	75.0	2.5	8.0	13.9	82.2	2.2	59 100	333	–
Marked Tree city	3 100	2 076	67.0	824	2.15	.48	4.9	58.4	3.6	33.0	30.6	72.2	.2	40 200	131	–
Marmaduke city	1 164	1 160	99.7	472	2.12	.50	4.8	66.1	4.0	35.4	26.7	70.3	.2	28 900	125	1.3
Marshall city	1 318	1 307	99.2	552	2.00	.45	4.8	65.0	1.8	41.8	31.7	79.2	2.2	32 900	146	–
Marvell city	1 545	768	49.7	335	1.95	.42	5.2	71.9	.9	40.0	34.0	93.1	–	38 600	156	–
Maumelle city	6 714	6 497	96.8	2 457	2.46	.49	5.3	66.5	.7	10.3	19.7	74.8	11.2	85 300	377	–
Mayflower city	1 415	1 400	98.9	587	2.15	.50	4.6	78.0	2.4	26.4	21.1	69.8	–	48 000	211	–
Melbourne city	1 562	1 556	99.6	650	2.04	.47	4.9	70.0	2.5	36.2	31.8	76.6	3.8	34 500	141	–
Mena city	5 475	5 396	98.6	2 333	1.98	.44	5.0	68.9	2.1	42.2	32.4	82.5	2.8	38 200	184	1.8
Mineral Springs city	1 004	653	65.0	279	2.09	.44	5.3	75.3	2.2	38.4	27.2	79.6	5.4	38 000	206	–
Monette city	1 115	1 101	98.7	504	1.94	.44	4.9	70.2	2.0	41.7	34.3	81.3	.4	30 800	150	–
Monticello city	8 116	5 779	71.2	2 189	2.14	.45	5.2	64.9	2.5	27.9	28.2	74.2	1.7	43 400	189	.1
Morrilton city	6 551	5 386	82.2	2 222	2.04	.45	5.1	65.0	2.4	37.0	31.3	78.0	6.6	41 700	184	.1
Mountain Home city	9 027	8 974	99.4	4 235	1.90	.40	5.0	73.6	.6	54.2	31.1	81.3	6.6	54 100	270	–
Mountain View city	2 439	2 404	98.6	1 035	1.97	.46	4.8	63.2	1.8	37.6	32.9	68.9	4.0	40 400	153	–
Mulberry city	1 448	1 428	98.6	595	2.14	.46	5.0	77.5	2.0	34.6	25.7	80.8	1.8	34 800	175	–
Murfreesboro city	1 542	1 365	88.5	536	2.13	.44	5.2	72.6	1.7	38.8	27.6	83.4	.4	39 600	168	–
Nashville city	4 639	3 167	68.3	1 245	2.05	.45	5.1	64.4	2.0	36.6	33.2	76.0	4.9	45 000	209	–
Newark city	1 159	1 147	99.0	446	2.29	.51	4.9	70.2	2.9	30.7	22.9	72.4	–	33 700	151	–
Newport city	7 459	5 660	75.9	2 352	2.07	.43	5.2	61.8	2.0	33.7	30.3	76.9	2.8	47 200	176	.8
North Crossett CDP	3 358	3 172	94.5	1 199	2.41	.53	5.0	77.7	3.2	20.7	19.3	68.1	.8	38 400	200	.4
North Little Rock city	61 741	46 502	75.3	20 008	2.05	.43	5.2	64.4	1.4	27.1	30.2	76.7	8.0	58 600	293	.5
Ola city	1 090	1 077	98.8	430	2.02	.47	4.9	59.1	2.6	31.2	34.0	67.9	11.2	26 500	111	1.2
Osceola city	8 930	4 928	55.2	1 890	2.34	.48	5.2	63.5	2.7	23.9	24.4	77.1	1.8	47 200	201	.1
Ozark city	3 330	3 281	98.5	1 356	2.08	.46	4.9	66.4	2.0	34.7	29.1	77.1	3.7	37 900	194	–
Paragould city	18 540	18 427	99.4	7 396	2.20	.47	5.1	67.6	1.9	27.9	25.3	78.1	2.5	41 800	215	.5
Paris city	3 674	3 589	97.7	1 491	2.05	.45	5.0	70.6	2.9	38.2	31.6	78.9	2.1	37 600	166	.2
Parkers-Iron Springs CDP	3 611	3 231	89.5	1 184	2.49	.52	5.1	79.1	2.2	15.1	15.6	67.9	–	54 800	243	–
Parkin city	1 847	768	41.6	344	1.99	.40	5.3	74.1	2.3	41.6	28.5	78.2	–	31 900	160	1.2
Pea Ridge city	1 620	1 599	98.7	600	2.28	.50	5.2	84.3	4.5	31.5	18.7	89.8	1.7	44 600	292	1.1
Perryville city	1 141	1 132	99.2	434	2.13	.48	5.0	71.4	2.5	33.4	30.9	79.0	.7	37 900	164	.8

TIPSII [UPF] GH105 CENSUS90 72583600 06/22/92 4:04 PM MACHINE: C DATA:CENSUS90*H1TIPSDA05. 06/16/92 17:13:59 TAPE: NONE FRAME: 36
TSF:CENSUS90*92. 06/16/92 17:14:57 UTF:CENSUS90*93. 06/16/92 17:14:57 META:CENSUS90*H1TABLES05. 06/16/92 17:24:20

Table 6. **Summary of General Housing Characteristics of Housing Units With a White Householder: 1990**—Con.

[Threshold is 250 persons. For definitions of terms and meanings of symbols, see text]

State Urban and Rural and Size of Place Inside and Outside Metropolitan Area County Place and [In Selected States] County Subdivision [1,000 or More Persons]	All persons			Housing units with a White householder												
		White						Percent							Specified renter	
	Total	Total	Percent of all persons	Total	Median persons in unit	Mean number of persons per room	Median rooms	Owner	With 1.01 or more persons per room	With householder 65 years and over	1-person households	1 unit, detached or attached	In buildings with 10 or more units	Specified owner, median value (dollars)	Median contract rent (dollars)	Percent with meals included in rent
PLACE AND COUNTY SUBDIVISION—Con.																
Piggott city	3 777	3 768	99.8	1 669	1.99	.44	4.9	71.3	1.6	40.0	32.1	85.3	1.1	32 600	160	.4
Pine Bluff city	57 140	26 084	45.6	10 960	2.08	.43	5.2	71.0	1.8	31.2	28.8	77.6	7.2	48 200	255	.5
Piney CDP	2 500	2 420	96.8	982	2.20	.49	4.9	79.3	2.1	27.8	20.7	66.8	–	48 500	234	.5
Pocahontas city	6 151	6 012	97.7	2 491	2.09	.46	5.0	63.7	1.8	34.2	30.1	80.6	1.0	32 800	170	.1
Prairie Creek CDP	1 268	1 259	99.3	585	2.03	.37	5.7	86.0	.7	50.9	19.1	78.1	.3	86 200	371	–
Prairie Grove city	1 761	1 709	97.0	692	2.20	.47	5.2	70.7	2.9	32.2	28.5	91.3	1.7	43 800	231	.5
Prescott city	3 673	2 184	59.5	913	1.98	.42	5.2	68.7	1.8	41.1	34.8	78.4	2.1	37 600	181	–
Rector city	2 268	2 260	99.6	996	1.99	.44	5.0	73.2	2.3	45.1	31.9	82.8	.3	30 700	129	–
Redfield town	1 082	1 053	97.3	373	2.67	.54	5.1	71.3	2.7	16.1	19.6	64.9	3.8	46 100	266	–
Rison city	1 258	851	67.6	321	2.20	.46	5.2	70.1	.9	38.0	27.7	78.2	3.4	38 000	138	–
Rockwell CDP	2 514	2 472	98.3	1 039	2.16	.43	5.4	81.9	1.0	28.8	19.8	87.1	2.8	61 600	332	–
Rogers city	24 692	24 128	97.7	9 533	2.22	.48	5.0	64.1	2.6	25.8	23.5	73.0	4.6	60 400	302	1.6
Russellville city	21 260	19 897	93.6	7 613	2.16	.46	5.1	58.8	1.7	22.3	27.6	67.9	5.5	54 100	239	.2
Salem city	1 474	1 460	99.1	595	1.95	.44	4.9	69.7	2.2	45.2	34.3	82.4	.7	33 000	153	.6
Salem CDP	2 950	2 893	98.1	952	2.88	.54	5.4	90.8	1.8	12.1	13.4	88.1	–	59 100	308	–
Searcy city	15 180	14 265	94.0	4 941	2.14	.45	5.2	61.0	1.5	29.2	26.1	73.1	7.8	55 200	220	.2
Shannon Hills city	1 755	1 678	95.6	566	2.87	.56	5.2	83.0	4.4	12.7	12.9	70.7	–	48 000	352	–
Sheridan city	3 098	3 061	98.8	1 173	2.26	.47	5.1	74.9	2.5	26.7	23.5	80.9	1.4	48 100	213	–
Sherwood city	18 893	17 691	93.6	6 643	2.45	.48	5.4	74.2	1.1	13.0	17.8	80.8	2.6	70 400	339	.2
Siloam Springs city	8 151	7 498	92.0	2 852	2.12	.47	5.0	60.5	2.0	28.5	28.9	73.0	6.7	47 000	252	.4
Smackover city	2 232	1 665	74.6	657	2.18	.46	5.1	77.6	2.1	33.6	27.1	79.1	.6	41 400	214	–
Springdale city	29 941	29 095	97.2	11 179	2.32	.50	5.0	64.4	2.6	21.8	21.9	73.0	3.1	56 400	280	.1
Stamps city	2 478	1 197	48.3	498	1.96	.43	5.2	76.1	1.8	39.2	35.3	84.1	–	30 700	151	–
Star City city	2 138	1 707	79.8	668	2.16	.47	5.0	68.9	2.1	32.8	28.9	75.6	.9	37 300	154	1.0
Stephens city	1 137	703	61.8	306	2.03	.42	5.3	80.4	.7	36.6	32.4	88.6	1.0	31 600	160	–
Stuttgart city	10 420	7 222	69.3	2 998	2.12	.43	5.4	71.6	1.1	30.1	28.8	83.5	2.2	49 300	230	.1
Texarkana city	22 631	15 211	67.2	6 200	2.13	.46	5.0	64.9	2.1	28.6	28.7	77.7	6.0	45 600	279	2.1
Trumann city	6 304	6 126	97.2	2 405	2.28	.52	4.8	59.4	3.2	26.6	24.5	75.9	.8	33 600	140	.1
Tuckerman city	2 020	1 778	88.0	719	2.23	.46	5.2	76.6	2.1	30.9	26.1	89.6	1.0	31 100	170	–
Van Buren city	14 979	14 120	94.3	5 116	2.44	.52	5.1	67.2	3.3	20.6	20.8	79.2	3.6	44 800	224	.3
Vilonia town	1 133	1 125	99.3	390	2.72	.55	5.1	78.2	3.3	22.1	14.9	75.9	–	49 600	209	1.2
Waldo city	1 495	807	54.0	366	2.00	.41	5.2	81.4	1.9	42.9	30.3	85.5	–	33 600	172	–
Waldron city	3 024	2 977	98.4	1 256	2.05	.46	4.8	65.0	2.6	36.5	31.3	72.4	3.8	38 800	174	.2
Walnut Ridge city	4 388	4 311	98.2	1 790	2.01	.43	5.1	68.2	1.3	35.5	32.1	82.7	4.1	37 400	175	2.0
Ward city	1 269	1 262	99.4	460	2.57	.55	5.0	69.3	3.5	23.0	18.9	68.3	1.3	47 100	211	–
Warren city	6 455	3 821	59.2	1 601	2.03	.42	5.2	72.8	1.8	38.1	30.7	83.3	1.3	35 300	158	–
West Crossett CDP	2 019	1 130	56.0	397	2.54	.55	5.2	87.7	4.8	19.4	13.9	68.3	–	38 400	192	–
West Fork city	1 607	1 574	97.9	572	2.48	.53	5.1	78.3	4.0	23.6	19.1	92.0	.2	39 500	254	.9
West Helena city	9 695	4 645	47.9	1 857	2.24	.46	5.3	67.9	2.5	29.6	24.6	87.2	.4	38 200	195	–
West Memphis city	28 259	16 090	56.9	6 256	2.32	.48	5.3	64.6	1.6	18.8	22.5	73.5	7.5	56 600	275	.2
White Hall city	3 849	3 606	93.7	1 259	2.71	.53	5.3	77.3	3.1	17.7	14.5	76.1	1.3	59 800	310	–
Wilmot city	1 047	280	26.7	105	2.00	.40	5.8	76.2	1.9	39.0	33.3	85.7	–	38 300	157	–
Wilson town	1 068	792	74.2	296	2.52	.50	5.3	66.2	2.7	25.3	23.0	77.7	.3	44 600	158	1.0
Wynne city	8 187	5 434	66.4	2 083	2.29	.46	5.2	66.4	1.8	27.7	24.1	74.6	1.0	45 800	206	.1
Yellville city	1 181	1 161	98.3	483	1.91	.43	5.0	61.7	2.7	41.0	37.5	75.6	1.2	39 200	182	–

TIPSII [UPF] GH105 CENSUS90 72583600 06/22/92 4:04 PM MACHINE: C DATA:CENSUS90*H1TIPSDA05. 06/16/92 17:13:59 TAPE: NONE FRAME: 37
TSF:CENSUS90*92. 06/16/92 17:14:57 UTF:CENSUS90*93. 06/16/92 17:14:57 META:CENSUS90*H1TABLES05. 06/16/92 17:24:20

Table 7. **Summary of General Housing Characteristics of Housing Units With a Black Householder: 1990**

[Threshold is 250 persons. For definitions of terms and meanings of symbols, see text]

State / Urban and Rural and Size of Place / Inside and Outside Metropolitan Area / County / Place and [In Selected States] County Subdivision [1,000 or More Persons]	All persons			Housing units with a Black householder													
		Black						Percent							Specified renter	
	Total	Total	Percent of all persons	Total	Median persons in unit	Mean number of persons per room	Median rooms	Owner	With 1.01 or more persons per room	With householder 65 years and over	1-person households	1 unit, detached or attached	In buildings with 10 or more units	Specified owner, median value (dollars)	Median contract rent (dollars)	Percent with meals included in rent
The State	**2 350 725**	**373 912**	**15.9**	**121 338**	**2.59**	**.60**	**4.9**	**53.0**	**10.1**	**24.2**	**25.5**	**69.2**	**5.8**	**31 300**	**177**	**.4**
URBAN AND RURAL AND SIZE OF PLACE																
Urban	1 258 021	267 223	21.2	87 382	2.60	.61	4.8	46.7	9.7	21.3	25.4	66.3	7.7	34 000	192	.4
Inside urbanized area	591 420	143 928	24.3	46 843	2.65	.61	4.8	46.0	9.2	18.3	24.4	65.4	11.0	38 300	236	.4
Central place	519 505	136 151	26.2	44 544	2.64	.61	4.8	44.9	9.1	18.0	24.5	64.8	11.5	38 200	237	.4
Urban fringe	71 915	7 777	10.8	2 299	2.81	.59	5.1	67.1	9.7	24.2	23.4	78.0	1.6	39 000	219	.8
Outside urbanized area	666 601	123 295	18.5	40 539	2.53	.61	4.8	47.6	10.4	24.8	26.5	67.2	3.9	28 800	151	.4
Place of 10,000 or more	319 239	54 423	17.0	18 044	2.46	.60	4.7	43.9	9.2	22.7	26.9	66.8	5.1	30 400	167	.4
Place of 2,500 to 9,999	347 362	68 872	19.8	22 495	2.60	.62	4.8	50.5	11.3	26.4	26.2	67.5	2.9	27 600	133	.4
Rural	1 092 704	106 689	9.8	33 956	2.55	.59	5.1	69.2	10.9	31.7	25.9	76.7	.8	23 700	109	.4
Place of 1,000 to 2,499	132 431	19 910	15.0	6 507	2.62	.62	4.9	59.6	11.9	29.3	26.7	73.1	2.3	22 700	108	.5
Place of less than 1,000	109 892	17 883	16.3	5 748	2.62	.61	5.0	66.9	12.9	32.5	26.4	76.2	.7	20 300	102	.4
Other rural	850 381	68 896	8.1	21 701	2.52	.58	5.1	72.6	10.1	32.2	25.5	77.9	.3	25 100	114	.4
INSIDE AND OUTSIDE METROPOLITAN AREA																
Inside metropolitan area	942 502	176 481	18.7	56 636	2.66	.61	4.9	49.2	9.5	20.0	24.4	67.2	9.4	37 100	227	.4
In central city	518 598	136 150	26.3	44 543	2.64	.61	4.8	44.9	9.1	18.0	24.5	64.8	11.5	38 200	237	.4
Not in central city	423 904	40 331	9.5	12 093	2.72	.61	5.0	64.7	10.9	27.1	24.0	76.2	1.6	32 200	161	.6
Urban	162 217	16 173	10.0	4 869	2.70	.61	4.9	57.4	10.1	23.2	24.1	70.8	3.4	35 900	191	.8
Inside urbanized area	71 885	7 777	10.8	2 299	2.81	.59	5.1	67.1	9.7	24.2	23.4	78.0	1.6	39 000	219	.8
Outside urbanized area	90 332	8 396	9.3	2 570	2.60	.63	4.7	48.8	10.5	22.3	24.6	64.3	5.1	32 500	176	.8
Rural	261 687	24 158	9.2	7 224	2.72	.60	5.1	69.6	11.4	29.8	24.0	79.8	.4	30 100	119	.5
Outside metropolitan area	1 408 223	197 431	14.0	64 702	2.52	.60	4.9	56.4	10.5	28.0	26.5	70.9	2.6	25 800	137	.4
Urban	577 206	114 900	19.9	37 970	2.53	.61	4.8	47.5	10.4	24.9	26.6	67.4	3.8	28 600	149	.4
Inside urbanized area	937	1	.1	1	4.00	.50	8.0	100.0	–	–	–	100.0	–	77 500	–	–
Outside urbanized area	576 269	114 899	19.9	37 969	2.53	.61	4.8	47.5	10.4	24.9	26.6	67.4	3.8	28 600	149	.4
Place of 10,000 or more	274 581	50 974	18.6	16 973	2.48	.60	4.7	44.4	9.4	23.0	26.8	67.5	4.8	29 900	163	.3
Place of 2,500 to 9,999	301 688	63 925	21.2	20 996	2.58	.62	4.8	50.0	11.2	26.5	26.5	67.3	2.9	27 500	133	.4
Rural	831 017	82 531	9.9	26 732	2.51	.59	5.0	69.0	10.8	32.2	26.4	75.8	.9	22 000	107	.4
COUNTY																
Arkansas County	21 653	4 738	21.9	1 589	2.55	.59	4.9	53.1	9.4	26.7	25.0	71.9	1.1	27 500	128	.3
Ashley County	24 319	6 616	27.2	2 220	2.52	.60	4.9	65.6	11.8	27.8	26.7	69.9	.5	26 200	136	.4
Bradley County	11 793	3 648	30.9	1 299	2.44	.55	5.0	63.7	7.1	27.4	25.6	74.4	5.4	21 900	105	.4
Calhoun County	5 826	1 447	24.8	480	2.60	.57	5.1	75.2	10.2	31.3	26.9	77.1	–	20 900	151	1.8
Chicot County	15 713	8 859	56.4	2 893	2.56	.61	4.9	65.3	12.3	34.5	29.2	74.6	3.8	18 200	114	.7
Clark County	21 437	4 913	22.9	1 727	2.24	.50	5.1	61.9	4.6	27.9	30.3	68.4	4.5	27 600	155	–
Cleveland County	7 781	1 059	13.6	356	2.63	.57	5.2	69.1	6.5	31.2	26.1	73.0	7.6	23 800	80–	1.0
Columbia County	25 691	8 992	35.0	2 982	2.47	.57	5.0	62.3	9.9	28.0	26.1	79.1	4.2	20 100	127	1.0
Conway County	19 151	2 876	15.0	1 001	2.42	.55	5.1	74.2	8.0	31.9	27.6	76.0	1.4	30 800	160	.9
Craighead County	68 956	3 778	5.5	1 139	2.51	.62	4.4	31.5	7.7	12.7	24.8	51.8	11.7	33 700	263	–
Crawford County	42 493	374	.9	138	2.32	.54	4.9	61.6	5.1	30.4	30.4	71.0	5.1	28 900	166	3.8
Crittenden County	49 939	21 401	42.9	6 356	2.95	.69	4.7	49.6	15.8	25.5	21.9	69.2	2.1	31 300	153	.5
Cross County	19 225	4 782	24.9	1 384	3.01	.68	4.9	60.8	14.3	25.7	22.0	64.8	.6	27 700	153	1.2
Dallas County	9 614	3 698	38.5	1 214	2.52	.57	5.2	73.8	8.4	28.3	24.6	76.0	1.7	22 200	124	–
Desha County	16 798	7 139	42.5	2 297	2.69	.64	4.8	56.2	13.2	29.9	26.1	67.1	3.1	25 100	109	.4
Drew County	17 369	4 754	27.4	1 587	2.58	.57	5.0	64.0	7.8	24.1	23.6	66.4	4.4	26 100	160	.5
Faulkner County	60 006	4 778	8.0	1 506	2.38	.58	4.7	52.7	8.0	17.9	24.1	54.3	7.8	40 500	217	.4
Garland County	73 397	5 604	7.6	2 120	2.19	.53	4.8	46.1	6.0	26.0	31.0	69.2	8.0	30 100	187	.3
Grant County	13 948	377	2.7	131	2.42	.53	5.4	86.3	9.9	32.8	26.7	79.4	–	28 300	106	–
Hempstead County	21 621	6 464	29.9	2 329	2.39	.56	4.9	65.2	8.6	27.4	27.7	74.5	1.2	26 000	165	.5
Hot Spring County	26 115	2 865	11.0	1 064	2.29	.52	5.1	66.7	5.5	29.5	30.5	80.8	1.5	33 400	146	–
Howard County	13 569	2 919	21.5	918	2.74	.62	4.9	61.4	10.0	23.6	21.2	72.0	4.5	30 100	172	–
Independence County	31 192	595	1.9	202	2.44	.55	4.9	55.0	7.9	24.3	27.7	80.2	3.5	37 300	168	–
Jackson County	18 944	2 759	14.6	920	2.45	.58	5.0	49.2	10.2	30.1	27.6	70.2	4.5	30 400	123	.2
Jefferson County	85 487	36 877	43.1	11 413	2.63	.59	5.0	54.0	9.5	25.4	25.6	77.0	5.2	31 200	183	.3
Johnson County	18 221	309	1.7	94	2.69	.63	4.6	48.9	10.6	17.0	17.0	62.8	5.3	34 400	202	–
Lafayette County	9 643	3 711	38.5	1 214	2.46	.60	5.0	70.3	12.3	33.5	27.0	80.5	–	14 400	107	1.2
Lee County	13 053	7 487	57.4	2 376	2.59	.64	4.8	53.4	13.4	32.7	26.8	68.6	.8	25 500	109	.2
Lincoln County	13 690	4 935	36.0	1 056	2.70	.63	4.9	67.3	14.5	32.9	27.6	74.8	.6	17 800	80–	.3
Little River County	13 966	2 931	21.0	967	2.60	.59	5.0	67.8	8.3	28.2	25.4	73.7	2.2	28 400	138	–
Logan County	20 557	273	1.3	89	2.35	.60	4.5	71.9	7.9	20.2	27.0	67.4	–	18 800	138	–
Lonoke County	39 268	3 536	9.0	1 107	2.80	.63	4.9	59.7	10.8	27.6	23.8	73.5	1.4	29 600	109	.7
Miller County	38 467	8 625	22.4	2 911	2.53	.58	4.9	51.3	8.3	24.6	24.6	67.6	7.4	29 800	169	.4
Mississippi County	57 525	16 006	27.8	4 900	2.85	.68	4.7	38.0	13.7	21.6	23.1	67.3	1.1	30 000	160	.4
Monroe County	11 333	4 422	39.0	1 511	2.35	.60	4.8	54.4	10.7	33.6	30.4	69.3	1.5	23 400	88	–
Nevada County	10 101	3 196	31.6	1 094	2.45	.56	5.1	70.0	9.3	29.4	26.9	75.3	.5	19 500	120	–
Ouachita County	30 574	10 739	35.1	3 831	2.40	.53	5.2	61.7	6.7	29.7	28.1	73.3	3.3	28 000	144	.2
Phillips County	28 838	15 753	54.6	5 040	2.48	.64	4.7	38.3	13.9	29.9	28.2	67.9	1.7	26 900	120	.4
Pike County	10 086	378	3.7	122	2.50	.61	4.8	76.2	12.3	26.2	22.1	65.6	–	23 800	123	–
Poinsett County	24 664	1 773	7.2	583	2.68	.65	4.6	42.0	12.2	27.4	25.7	53.2	1.2	30 100	97	.3
Pope County	45 883	1 129	2.5	339	2.48	.57	4.9	53.4	4.7	17.7	24.2	65.2	3.2	42 700	223	–
Prairie County	9 518	1 294	13.6	408	2.77	.65	4.8	65.0	13.7	29.7	26.0	69.6	1.7	20 500	84	.7
Pulaski County	349 660	92 200	26.4	30 245	2.66	.60	4.9	47.1	8.6	16.3	24.0	64.2	12.2	41 500	258	.4
St. Francis County	28 497	13 521	47.4	4 203	2.75	.66	4.7	49.7	14.3	27.1	25.0	67.5	2.6	30 100	119	.4
Saline County	64 183	1 348	2.1	364	2.78	.58	5.1	62.1	7.4	24.7	24.2	81.3	–	36 900	161	1.5
Sebastian County	99 590	5 666	5.7	2 029	2.42	.58	4.7	42.3	7.1	19.4	29.1	62.4	17.6	33 300	220	.3
Sevier County	13 637	787	5.8	305	2.16	.51	5.0	71.5	5.9	31.5	31.5	71.5	3.0	28 200	154	–
Union County	46 719	14 061	30.1	4 715	2.59	.60	4.9	59.9	9.9	25.5	25.3	73.7	.7	23 800	157	.5
Washington County	113 409	1 676	1.5	567	2.10	.59	4.0	25.4	7.4	7.6	32.8	36.3	32.6	50 000	263	.2
White County	54 676	1 703	3.1	581	2.34	.56	4.7	51.8	5.0	21.2	25.5	64.2	6.9	33 800	182	–
Woodruff County	9 520	2 991	31.4	1 046	2.40	.59	4.8	49.1	10.4	34.5	28.7	73.0	3.7	19 500	98	.4
Yell County	17 759	371	2.1	128	2.56	.62	4.8	68.0	9.4	33.6	25.8	71.1	2.3	35 600	200	–

TIPSII [UPF] GH105 CENSUS90 72583600 06/22/92 4:04 PM MACHINE: C DATA:CENSUS90*H1TIPSDA05. 06/16/92 17:13:59 TAPE: NONE FRAME: 38
TSF:CENSUS90*92. 06/16/92 17:14:57 UTF:CENSUS90*93. 06/16/92 17:14:57 META:CENSUS90*H1TABLES05. 06/16/92 17:24:20

Table 7. **Summary of General Housing Characteristics of Housing Units With a Black Householder: 1990**—Con.

[Threshold is 250 persons. For definitions of terms and meanings of symbols, see text]

State / Urban and Rural and Size of Place / Inside and Outside Metropolitan Area / County / Place and [In Selected States] County Subdivision [1,000 or More Persons]	All persons			Housing units with a Black householder												
		Black						Percent							Specified renter	
	Total	Total	Percent of all persons	Total	Median persons in unit	Mean number of persons per room	Median rooms	Owner	With 1.01 or more persons per room	With householder 65 years and over	1-person households	1 unit, detached or attached	In buildings with 10 or more units	Specified owner, median value (dollars)	Median contract rent (dollars)	Percent with meals included in rent
PLACE AND COUNTY SUBDIVISION																
Arkadelphia city	10 014	2 570	25.7	844	2.21	.53	4.8	48.3	5.3	19.9	30.6	57.6	9.0	35 900	162	–
Ashdown city	5 150	1 519	29.5	477	2.80	.62	5.0	61.2	9.6	23.3	23.5	71.3	2.7	32 600	156	–
Augusta city	2 759	1 318	47.8	445	2.57	.63	4.8	42.9	10.6	29.9	27.4	72.4	2.9	26 100	116	–
Batesville city	9 187	482	5.2	161	2.49	.55	4.9	48.4	6.2	26.1	27.3	82.6	4.3	38 200	171	–
Bearden city	1 021	292	28.6	95	2.83	.67	4.6	56.8	17.9	23.2	21.1	58.9	14.7	21 700	170	–
Beebe city	4 455	264	5.9	79	2.72	.64	4.7	57.0	6.3	17.7	13.9	63.3	3.8	32 500	183	–
Benton city	18 177	791	4.4	266	2.59	.58	4.9	53.8	8.3	29.7	26.7	89.1	–	32 000	160	1.6
Blytheville city	22 906	8 765	38.3	2 718	2.83	.66	4.7	38.3	12.0	20.7	23.3	71.0	1.8	27 800	165	.4
Brinkley city	4 234	1 970	46.5	648	2.55	.64	4.6	48.5	12.8	27.3	30.4	63.1	2.9	25 600	110	–
Camden city	14 380	5 904	41.1	2 164	2.33	.53	5.0	51.1	6.4	28.4	29.9	69.6	4.3	31 200	144	.1
Carlisle city	2 253	274	12.2	100	2.55	.58	4.9	60.0	6.0	34.0	30.0	69.0	4.0	30 600	98	–
Clarendon city	2 072	682	32.9	255	2.17	.57	4.6	43.1	9.0	31.0	33.3	76.9	–	20 000	85	–
Clarksville city	5 833	286	4.9	88	2.70	.64	4.6	47.7	11.4	14.8	18.2	62.5	5.7	35 500	203	–
Conway city	26 481	2 658	10.0	805	2.20	.57	4.3	30.4	6.1	14.2	27.5	44.2	13.2	45 100	226	.4
Cotton Plant city	1 150	835	72.6	319	2.08	.54	4.8	52.7	10.7	37.9	35.7	69.3	5.6	13 700	80–	.7
Crossett city	6 282	1 978	31.5	697	2.53	.59	4.8	54.8	9.5	24.2	27.0	73.7	1.6	33 800	147	.6
De Queen city	4 633	334	7.2	116	2.47	.58	4.8	56.0	10.3	22.4	25.9	65.5	6.0	32 500	169	–
Dermott city	4 715	3 462	73.4	1 125	2.59	.60	5.1	71.1	11.9	37.8	28.5	82.2	4.6	17 200	131	.6
Des Arc city	2 001	259	12.9	80	2.85	.70	4.6	43.8	17.5	22.5	22.5	48.8	7.5	18 800	102	–
De Witt city	3 553	753	21.2	279	2.25	.54	4.8	50.2	5.0	33.7	28.0	71.7	–	23 000	120	–
Diaz city	1 363	398	29.2	115	3.32	.68	5.1	59.1	12.2	17.4	13.0	65.2	16.5	40 100	129	–
Dumas city	5 520	2 858	51.8	873	2.90	.69	4.7	54.5	15.5	26.3	23.4	63.9	1.6	27 800	107	.5
Earle city	3 393	2 237	65.9	691	2.79	.68	4.8	57.0	16.5	32.1	25.2	70.8	.7	20 900	115	.7
El Dorado city	23 146	8 727	37.7	2 917	2.58	.61	4.7	47.4	10.7	22.7	24.9	71.8	1.1	26 100	161	.6
England city	3 351	1 006	30.0	316	2.81	.66	4.6	46.8	11.4	27.5	24.4	65.2	.3	19 900	80–	.6
Eudora city	3 155	2 420	76.7	829	2.45	.60	4.8	63.0	10.1	32.7	29.8	73.7	4.5	17 800	98	1.0
Fayetteville city	42 099	1 580	3.8	536	2.09	.59	4.0	23.9	6.9	7.5	32.6	34.9	34.0	47 800	262	.2
Fordyce city	4 729	2 133	45.1	687	2.65	.60	5.1	67.7	9.9	26.2	23.7	75.0	3.1	22 700	134	–
Foreman city	1 267	319	25.2	120	2.18	.58	4.6	61.7	6.7	36.7	37.5	61.7	6.7	14 500	80–	–
Forrest City city	13 364	7 572	56.7	2 412	2.69	.65	4.7	44.5	12.5	24.7	25.4	64.5	4.0	31 700	136	.2
Fort Smith city	72 798	5 590	7.7	2 015	2.42	.58	4.7	42.1	7.1	19.2	29.0	62.3	17.7	33 300	220	.3
Gosnell city	3 783	401	10.6	132	2.86	.66	4.4	31.8	10.6	–	21.2	37.9	–	46 500	252	–
Gould city	1 470	1 103	75.0	377	2.36	.61	4.7	63.7	14.6	38.2	34.0	77.5	1.3	15 900	80–	–
Gravel Ridge CDP	3 846	352	9.2	102	3.29	.67	5.1	71.6	10.8	–	9.8	77.5	9.8	50 800	297	6.9
Gurdon city	2 199	756	34.4	270	2.50	.52	5.2	61.5	4.1	24.1	28.5	76.3	.7	23 100	115	–
Hamburg city	3 098	979	31.6	321	2.51	.62	4.8	71.3	11.5	25.9	24.3	67.3	–	24 700	179	–
Hampton city	1 562	416	26.6	126	2.91	.65	4.9	66.7	15.9	19.8	23.8	69.0	–	20 000	177	2.4
Hazen city	1 668	392	23.5	120	2.85	.67	4.8	70.8	13.3	22.5	26.7	79.2	–	31 400	80–	2.9
Helena city	7 491	4 744	63.3	1 577	2.33	.64	4.4	23.6	13.3	29.6	33.0	56.1	2.8	27 500	122	.3
Hope city	9 643	3 860	40.0	1 377	2.46	.58	4.8	54.4	9.3	24.2	26.6	73.3	2.1	30 300	175	.6
Hot Springs city	32 462	5 020	15.5	1 944	2.16	.53	4.7	43.5	5.9	26.5	32.0	68.9	8.3	29 200	185	.3
Hughes city	1 810	1 082	59.8	362	2.59	.68	4.2	38.1	16.3	31.2	29.0	54.4	3.0	20 000	85	–
Jacksonville city	29 101	4 944	17.0	1 468	3.20	.68	4.8	32.6	9.7	3.5	15.4	63.6	8.8	50 200	278	.2
Jonesboro city	46 535	3 701	8.0	1 118	2.50	.62	4.4	30.6	7.7	12.2	25.0	51.2	11.9	34 000	263	–
Kensett city	1 741	451	25.9	146	2.61	.58	5.2	68.5	7.5	28.1	18.5	83.6	.7	30 200	161	–
Lake Village city	2 791	1 645	58.9	526	2.74	.68	4.5	52.9	15.4	29.8	29.3	58.2	4.2	22 400	117	.8
Lepanto city	2 033	294	14.5	101	2.76	.63	4.8	59.4	11.9	32.7	26.7	56.4	–	25 000	84	–
Lewisville city	1 424	699	49.1	231	2.46	.59	4.9	69.7	11.3	26.0	24.2	81.8	–	16 200	80–	–
Little Rock city	175 795	59 742	34.0	20 021	2.58	.60	4.9	45.3	8.2	15.1	25.0	61.7	14.9	42 500	264	.3
Lonoke city	4 022	1 048	26.1	309	3.09	.66	5.0	63.4	12.6	17.2	19.1	75.4	2.9	36 100	207	.9
Luxora town	1 338	768	57.4	231	2.96	.69	4.8	41.6	16.5	24.7	22.1	79.7	–	27 100	144	.8
McCrory city	1 971	355	18.0	105	3.00	.72	4.7	48.6	16.2	27.6	16.2	61.0	7.6	31 600	95	2.0
McGehee city	4 997	1 764	35.3	600	2.61	.63	4.6	47.2	10.0	27.7	27.8	57.2	9.0	30 500	114	.3
Madison city	1 263	1 092	86.5	331	2.82	.67	4.9	55.3	16.3	32.0	23.6	74.9	.6	30 400	124	–
Magnolia city	11 151	3 800	34.1	1 245	2.37	.59	4.6	45.2	11.2	24.4	28.8	72.4	9.6	24 700	146	1.3
Malvern city	9 256	2 338	25.3	886	2.26	.51	5.1	62.8	5.4	29.6	31.4	80.5	1.8	32 600	145	–
Marianna city	5 910	4 010	67.9	1 259	2.62	.67	4.6	41.6	15.0	29.8	27.4	57.3	1.2	28 400	110	.1
Marion city	4 391	318	7.2	84	2.08	.57	4.5	39.3	9.5	28.6	36.9	70.2	1.2	54 200	80–	–
Marked Tree city	3 100	1 014	32.7	330	2.65	.67	4.4	32.1	12.4	23.9	26.7	44.2	1.2	27 200	96	.5
Marvell city	1 545	773	50.0	246	2.48	.62	4.5	43.9	13.0	35.0	29.7	89.0	–	29 100	117	–
Mineral Springs city	1 004	350	34.9	109	2.97	.64	5.0	71.6	13.8	19.3	19.3	78.9	.9	33 600	206	–
Monticello city	8 116	2 303	28.4	742	2.67	.59	4.9	50.9	8.1	16.6	22.8	64.3	8.6	29 000	166	.6
Morrilton city	6 551	1 121	17.1	367	2.61	.60	5.0	56.4	8.7	25.9	23.2	72.8	3.8	31 800	162	1.3
Nashville city	4 639	1 394	30.0	438	2.70	.64	4.7	41.1	8.7	18.3	23.3	61.2	8.9	31 200	180	–
Newport city	7 459	1 763	23.6	582	2.36	.59	4.9	38.1	10.8	30.9	29.2	66.3	2.9	28 000	125	.3
North Little Rock city	61 741	14 584	23.6	4 765	2.65	.63	4.7	36.2	10.0	19.3	23.9	60.5	11.6	38 600	212	.7
Osceola city	8 930	3 933	44.0	1 191	2.96	.71	4.6	33.8	15.5	21.7	22.1	60.8	.7	32 400	143	.5
Parkers-Iron Springs CDP	3 611	335	9.3	82	3.93	.63	6.2	91.5	7.3	9.8	8.5	91.5	–	66 800	446	–
Parkin city	1 847	1 073	58.1	307	3.23	.73	4.8	55.0	16.3	25.4	20.2	68.1	.3	20 300	138	3.1
Pine Bluff city	57 140	30 583	53.5	9 759	2.64	.59	5.0	51.6	9.5	23.8	25.6	75.8	6.1	31 900	189	.3
Prescott city	3 673	1 471	40.0	495	2.43	.56	5.0	60.8	7.9	28.1	28.3	75.8	1.0	25 100	143	–
Rison city	1 258	398	31.6	139	2.49	.57	4.9	54.7	5.0	32.4	23.7	70.5	19.4	30 000	80–	1.6
Russellville city	21 260	1 000	4.7	295	2.51	.58	4.8	50.2	4.4	15.6	23.7	63.1	3.4	43 200	226	–
Searcy city	15 180	717	4.7	265	2.08	.52	4.3	37.7	1.9	19.2	32.1	50.2	12.5	37 600	191	–
Sherwood city	18 893	992	5.3	318	2.98	.59	5.2	50.9	5.3	2.8	15.1	65.7	4.7	68 000	330	–
Smackover city	2 232	559	25.0	189	2.43	.61	4.8	66.7	11.1	34.4	31.2	79.9	.5	20 800	123	–
Stamps city	2 478	1 268	51.2	420	2.47	.58	5.0	69.5	10.5	31.0	30.2	81.4	–	14 400	113	1.6
Star City city	2 138	410	19.2	112	3.02	.73	4.5	43.8	17.0	17.0	24.1	50.0	.9	19 500	110	–
Stephens city	1 137	434	38.2	157	2.54	.54	5.1	57.3	4.5	30.6	23.6	73.9	6.4	23 300	105	1.6
Stuttgart city	10 420	3 139	30.1	1 031	2.64	.61	4.8	50.2	10.4	23.1	24.8	72.0	1.4	30 600	139	.4

TIPSII [UPF] GH105 CENSUS90 72583600 06/22/92 4:04 PM MACHINE: C DATA:CENSUS90*H1TIPSDA05. 06/16/92 17:13:59 TAPE: NONE FRAME: 39
TSF:CENSUS90*92. 06/16/92 17:14:57 UTF:CENSUS90*93. 06/16/92 17:14:57 META:CENSUS90*H1TABLES05. 06/16/92 17:24:20

Table 7. **Summary of General Housing Characteristics of Housing Units With a Black Householder: 1990**—Con.

[Threshold is 250 persons. For definitions of terms and meanings of symbols, see text]

State Urban and Rural and Size of Place Inside and Outside Metropolitan Area County Place and [In Selected States] County Subdivision [1,000 or More Persons]	All persons			Housing units with a Black householder												
		Black						Percent							Specified renter	
	Total	Total	Percent of all persons	Total	Median persons in unit	Mean number of persons per room	Median rooms	Owner	With 1.01 or more persons per room	With householder 65 years and over	1-person households	1 unit, detached or attached	In buildings with 10 or more units	Specified owner, median value (dollars)	Median contract rent (dollars)	Percent with meals included in rent
PLACE AND COUNTY SUBDIVISION—Con.																
Texarkana city	22 631	7 184	31.7	2 426	2.52	.59	4.8	45.6	8.4	22.5	24.2	64.1	8.9	31 500	173	.4
Waldo city	1 495	680	45.5	225	2.61	.57	5.2	69.3	8.9	27.6	22.7	85.8	–	17 000	127	–
Warren city	6 455	2 588	40.1	930	2.40	.54	5.1	62.7	6.3	25.8	27.0	77.1	6.8	23 700	118	–
West Crossett CDP	2 019	874	43.3	288	2.74	.60	5.0	73.6	9.7	19.4	25.3	68.8	–	28 300	154	–
West Helena city	9 695	5 013	51.7	1 573	2.74	.67	4.6	35.5	13.9	23.0	22.4	67.9	.6	29 100	134	.7
West Memphis city	28 259	11 911	42.1	3 542	3.01	.70	4.6	45.7	14.4	21.0	19.6	64.6	3.5	35 600	193	.4
Wilmot city	1 047	766	73.2	218	2.81	.65	4.9	67.0	19.7	39.0	24.8	60.1	–	23 300	117	–
Wilson town	1 068	252	23.6	80	2.35	.71	4.4	38.8	21.3	30.0	28.8	43.8	–	42 500	102	–
Wrightsville city	1 062	1 000	94.2	320	2.81	.58	5.4	85.3	7.5	25.6	22.2	85.9	–	28 600	160	–
Wynne city	8 187	2 700	33.0	793	2.88	.66	4.9	61.5	13.2	24.5	23.3	61.9	.9	29 400	158	.7

TIPSII [UPF] GH105 CENSUS90 72583600 06/22/92 4:04 PM MACHINE: C DATA:CENSUS90*H1TIPSDA05. 06/16/92 17:13:59 TAPE: NONE FRAME: 40
TSF:CENSUS90*92. 06/16/92 17:14:57 UTF:CENSUS90*93. 06/16/92 17:14:57 META:CENSUS90*H1TABLES05. 06/16/92 17:24:20

Table 8. **Summary of General Housing Characteristics of Housing Units With an American Indian, Eskimo, or Aleut Householder: 1990**

[Threshold is 250 persons. For definitions of terms and meanings of symbols, see text]

State / Urban and Rural and Size of Place / Inside and Outside Metropolitan Area / County / Place and [In Selected States] County Subdivision [1,000 or More Persons]	All persons			Housing units with an American Indian, Eskimo, or Aleut householder												
		American Indian, Eskimo, or Aleut						Percent							Specified renter	
	Total	Total	Percent of all persons	Total	Median persons in unit	Mean number of persons per room	Median rooms	Owner	With 1.01 or more persons per room	With householder 65 years and over	1-person households	1 unit, detached or attached	In buildings with 10 or more units	Specified owner, median value (dollars)	Median contract rent (dollars)	Percent with meals included in rent
The State	**2 350 725**	**12 773**	**.5**	**4 539**	**2.37**	**.55**	**4.8**	**58.6**	**5.9**	**15.7**	**22.9**	**65.5**	**5.1**	**42 600**	**228**	**.3**
URBAN AND RURAL AND SIZE OF PLACE																
Urban	1 258 021	6 340	.5	2 378	2.25	.53	4.7	47.6	4.6	16.1	26.7	63.2	9.3	46 400	248	.3
Inside urbanized area	591 420	3 372	.6	1 255	2.24	.53	4.7	48.1	4.6	14.7	26.8	62.5	11.7	50 200	263	.5
Central place	519 505	2 822	.5	1 087	2.19	.52	4.7	46.0	4.2	15.1	28.7	60.5	12.9	49 600	264	.5
Urban fringe	71 915	550	.8	168	2.54	.57	5.1	61.9	7.1	12.5	14.3	75.0	4.2	52 200	252	–
Outside urbanized area	666 601	2 968	.4	1 123	2.26	.53	4.7	46.9	4.5	17.6	26.6	64.0	6.6	43 100	228	.2
Place of 10,000 or more	319 239	1 253	.4	457	2.26	.54	4.6	45.7	4.2	17.5	25.4	61.9	7.4	45 000	251	.4
Place of 2,500 to 9,999	347 362	1 715	.5	666	2.27	.52	4.8	47.7	4.8	17.7	27.5	65.5	6.0	41 900	212	–
Rural	1 092 704	6 433	.6	2 161	2.50	.57	4.9	70.8	7.3	15.3	18.7	68.0	.5	37 200	200	.2
Place of 1,000 to 2,499	132 431	709	.5	264	2.35	.54	4.9	62.1	6.8	18.6	21.6	72.7	.8	39 700	216	1.1
Place of less than 1,000	109 892	681	.6	241	2.62	.60	4.8	59.8	9.5	20.3	19.9	72.6	1.2	31 000	156	–
Other rural	850 381	5 043	.6	1 656	2.52	.57	4.9	73.8	7.1	14.0	18.1	66.6	.3	37 700	204	–
INSIDE AND OUTSIDE METROPOLITAN AREA																
Inside metropolitan area	942 502	5 875	.6	2 086	2.37	.54	4.8	57.4	5.3	13.0	22.9	65.0	7.5	48 200	254	.4
In central city	518 598	2 819	.5	1 086	2.19	.52	4.7	46.0	4.2	15.1	28.7	60.6	12.9	49 600	264	.5
Not in central city	423 904	3 056	.7	1 000	2.61	.57	5.0	69.7	6.5	10.8	16.5	69.7	1.7	46 800	227	–
Urban	162 217	978	.6	319	2.48	.55	5.0	61.8	5.0	13.5	17.2	71.8	4.4	52 800	242	–
Inside urbanized area	71 885	550	.8	168	2.54	.57	5.1	61.9	7.1	12.5	14.3	75.0	4.2	52 200	252	–
Outside urbanized area	90 332	428	.5	151	2.43	.52	4.9	61.6	2.6	14.6	20.5	68.2	4.6	53 300	225	–
Rural	261 687	2 078	.8	681	2.66	.58	4.9	73.4	7.2	9.5	16.2	68.7	.4	41 800	219	–
Outside metropolitan area	1 408 223	6 898	.5	2 453	2.36	.55	4.8	59.7	6.4	18.0	23.0	66.0	3.0	37 900	210	.2
Urban	577 206	2 543	.4	973	2.24	.53	4.7	44.6	4.8	18.1	27.5	63.3	6.9	41 600	228	.2
Inside urbanized area	937	3	.3	1	3.00	.75	4.0	–	–	–	–	–	–	–	413	–
Outside urbanized area	576 269	2 540	.4	972	2.24	.53	4.7	44.7	4.8	18.1	27.6	63.4	6.9	41 600	228	.2
Place of 10,000 or more	274 581	1 100	.4	405	2.25	.55	4.5	44.2	4.0	16.5	25.4	61.0	7.4	44 300	252	.4
Place of 2,500 to 9,999	301 688	1 440	.5	567	2.22	.52	4.8	45.0	5.5	19.2	29.1	65.1	6.5	39 600	212	–
Rural	831 017	4 355	.5	1 480	2.44	.56	4.9	69.6	7.4	17.9	19.9	67.7	.5	34 800	189	.3
COUNTY																
Benton County	97 499	1 435	1.5	463	2.45	.59	4.7	49.9	7.8	15.8	21.6	60.7	6.5	43 800	258	–
Crawford County	42 493	658	1.5	204	2.59	.56	5.0	73.0	6.4	10.3	14.2	66.7	2.5	44 800	222	–
Faulkner County	60 006	256	.4	100	2.36	.52	4.8	71.0	4.0	15.0	25.0	69.0	4.0	50 700	250	–
Garland County	73 397	484	.7	208	2.29	.54	4.7	57.7	4.8	19.2	24.5	62.0	6.3	40 800	223	1.2
Pope County	45 883	319	.7	117	2.36	.53	4.8	57.3	4.3	12.8	21.4	63.2	2.6	49 400	228	–
Pulaski County	349 660	1 163	.3	453	2.24	.50	5.0	58.1	3.8	11.5	23.2	69.8	8.2	58 700	288	1.1
Saline County	64 183	285	.4	106	2.61	.59	5.0	74.5	5.7	10.4	17.0	66.0	–	48 300	256	–
Sebastian County	99 590	1 396	1.4	487	2.31	.53	4.7	52.2	4.1	18.1	30.0	65.5	13.6	42 300	235	.4
Washington County	113 409	1 486	1.3	513	2.40	.57	4.6	49.7	7.2	10.9	21.8	59.5	7.4	48 600	261	–
PLACE AND COUNTY SUBDIVISION																
Fayetteville city	42 099	481	1.1	182	2.13	.54	4.3	31.3	5.5	7.1	30.2	45.6	15.9	62 000	266	–
Fort Smith city	72 798	1 001	1.4	381	2.13	.51	4.6	46.7	3.9	20.7	33.9	63.0	16.8	42 500	237	.5
Little Rock city	175 795	449	.3	187	2.19	.49	5.0	53.5	3.2	11.2	28.3	64.7	11.8	66 700	327	2.4
Siloam Springs city	8 151	399	4.9	147	2.31	.60	4.5	37.4	8.8	16.3	28.6	51.0	15.0	41 800	250	–
Springdale city	29 941	338	1.1	122	2.33	.60	4.6	51.6	7.4	16.4	21.3	55.7	6.6	44 700	278	–

TIPSII [UPF] GH105 CENSUS90 72583600 06/22/92 4:04 PM MACHINE: C DATA:CENSUS90*H1TIPSDA05. 06/16/92 17:13:59 TAPE: NONE FRAME: 41
TSF:CENSUS90*92. 06/16/92 17:14:57 UTF:CENSUS90*93. 06/16/92 17:14:57 META:CENSUS90*H1TABLES05. 06/16/92 17:24:20

Table 9. **Summary of General Housing Characteristics of Housing Units With an Asian or Pacific Islander Householder: 1990**

[Threshold is 250 persons. For definitions of terms and meanings of symbols, see text]

State / Urban and Rural and Size of Place / Inside and Outside Metropolitan Area / County / Place and [In Selected States] County Subdivision [1,000 or More Persons]	All persons			Housing units with an Asian or Pacific Islander householder												
		Asian or Pacific Islander						Percent							Specified renter	
	Total	Total	Percent of all persons	Total	Median persons in unit	Mean number of persons per room	Median rooms	Owner	With 1.01 or more persons per room	With householder 65 years and over	1-person households	1 unit, detached or attached	In buildings with 10 or more units	Specified owner, median value (dollars)	Median contract rent (dollars)	Percent with meals included in rent
The State	**2 350 725**	**12 530**	**.5**	**3 228**	**3.02**	**.74**	**4.2**	**51.5**	**21.5**	**5.6**	**18.9**	**58.2**	**17.6**	**49 500**	**257**	**.9**
URBAN AND RURAL AND SIZE OF PLACE																
Urban	1 258 021	10 558	.8	2 860	3.00	.75	4.1	48.5	22.1	5.0	19.1	57.3	19.4	49 900	260	.8
Inside urbanized area	591 420	7 705	1.3	2 077	3.13	.79	4.0	49.3	24.7	4.5	18.4	57.1	22.2	47 900	257	.9
Central place	519 505	6 930	1.3	1 904	3.05	.78	4.0	46.2	23.9	4.4	19.3	55.0	23.7	50 400	257	.8
Urban fringe	71 915	775	1.1	173	3.86	.89	4.6	83.2	33.5	6.4	8.7	80.3	5.8	41 900	263	3.4
Outside urbanized area	666 601	2 853	.4	783	2.68	.65	4.3	46.4	15.3	6.4	20.7	57.7	12.0	56 800	266	.7
Place of 10,000 or more	319 239	1 788	.6	510	2.50	.65	4.1	38.4	15.3	4.7	22.9	51.8	14.1	58 300	276	.3
Place of 2,500 to 9,999	347 362	1 065	.3	273	2.92	.65	4.5	61.2	15.4	9.5	16.5	68.9	8.1	55 600	231	1.9
Rural	1 092 704	1 972	.2	368	3.15	.66	4.8	74.5	16.3	10.1	17.9	65.2	3.0	46 400	221	2.2
Place of 1,000 to 2,499	132 431	297	.2	70	2.79	.68	4.3	58.6	20.0	7.1	22.9	57.1	12.9	41 000	227	3.4
Place of less than 1,000	109 892	175	.2	44	3.00	.57	5.1	75.0	6.8	20.5	15.9	65.9	–	37 500	206	–
Other rural	850 381	1 500	.2	254	3.29	.68	4.9	78.7	16.9	9.1	16.9	67.3	.8	50 200	225	2.0
INSIDE AND OUTSIDE METROPOLITAN AREA																
Inside metropolitan area	942 502	8 746	.9	2 273	3.14	.78	4.1	50.4	24.2	4.8	18.1	57.5	20.8	48 500	257	.9
In central city	518 598	6 918	1.3	1 902	3.05	.78	4.0	46.2	23.8	4.4	19.3	55.0	23.8	50 300	257	.8
Not in central city	423 904	1 828	.4	371	3.56	.78	4.7	72.2	25.9	6.7	11.9	70.4	5.7	44 700	259	2.0
Urban	162 217	1 168	.7	259	3.62	.83	4.6	70.7	29.7	5.8	10.0	74.1	7.7	44 100	271	1.4
Inside urbanized area	71 885	775	1.1	173	3.86	.89	4.6	83.2	33.5	6.4	8.7	80.3	5.8	41 900	263	3.4
Outside urbanized area	90 332	393	.4	86	3.06	.70	4.4	45.3	22.1	4.7	12.8	61.6	11.6	65 600	274	–
Rural	261 687	660	.3	112	3.45	.68	4.9	75.9	17.0	8.9	16.1	61.6	.9	51 300	225	3.8
Outside metropolitan area	1 408 223	3 784	.3	955	2.75	.65	4.4	53.9	15.1	7.6	20.8	59.9	9.8	52 400	258	.9
Urban	577 206	2 472	.4	699	2.65	.65	4.2	46.6	14.7	6.6	21.6	57.4	12.0	55 700	265	.8
Inside urbanized area	937	12	1.3	2	6.00	1.71	3.5	100.0	100.0	–	–	100.0	–	67 500	–	–
Outside urbanized area	576 269	2 460	.4	697	2.64	.65	4.2	46.5	14.5	6.6	21.7	57.2	12.1	55 700	265	.8
Place of 10,000 or more	274 581	1 577	.6	457	2.51	.65	4.1	39.4	14.0	4.4	23.9	53.0	13.8	58 800	277	.4
Place of 2,500 to 9,999	301 688	883	.3	240	2.82	.64	4.5	60.0	15.4	10.8	17.5	65.4	8.8	51 400	224	2.1
Rural	831 017	1 312	.2	256	3.03	.66	4.7	73.8	16.0	10.5	18.8	66.8	3.9	45 000	219	1.6
COUNTY																
Benton County	97 499	455	.5	124	2.84	.68	4.2	56.5	18.5	4.0	15.3	58.9	4.0	56 500	254	–
Craighead County	68 956	393	.6	137	2.16	.61	3.9	21.2	9.5	1.5	23.4	34.3	19.7	82 500	281	–
Crawford County	42 493	389	.9	83	4.18	.99	4.5	84.3	45.8	3.6	8.4	77.1	4.8	38 500	213	7.7
Jefferson County	85 487	352	.4	96	3.04	.60	5.1	63.5	8.3	8.3	16.7	70.8	15.6	62 500	350	–
Mississippi County	57 525	352	.6	68	2.88	.70	4.3	48.5	22.1	2.9	27.9	61.8	14.7	55 000	297	–
Pulaski County	349 660	2 762	.8	744	2.63	.63	4.3	46.6	13.3	5.1	25.0	59.3	18.7	70 000	315	–
Sebastian County	99 590	3 291	3.3	811	3.90	.98	3.9	58.1	37.9	4.6	10.9	66.2	17.4	36 600	190	2.1
Washington County	113 409	1 043	.9	347	2.24	.72	3.4	25.6	16.4	2.6	26.2	25.9	42.1	69 200	265	.8
PLACE AND COUNTY SUBDIVISION																
Fayetteville city	42 099	657	1.6	253	2.04	.67	3.1	16.6	11.5	1.6	30.0	20.2	55.7	75 600	267	.5
Fort Smith city	72 798	2 981	4.1	742	3.86	.99	3.8	55.3	38.5	4.4	11.6	64.0	18.7	35 600	190	2.1
Jacksonville city	29 101	670	2.3	128	2.44	.62	4.3	32.8	7.8	3.1	24.2	65.6	7.0	49 700	288	–
Jonesboro city	46 535	381	.8	136	2.17	.62	3.9	20.6	9.6	.7	22.8	33.8	19.9	83 800	281	–
Little Rock city	175 795	1 529	.9	487	2.71	.63	4.3	48.9	14.0	4.7	24.6	56.3	24.8	78 000	327	–
North Little Rock city	61 741	253	.4	68	2.25	.67	4.0	38.2	19.1	10.3	32.4	55.9	5.9	64 200	254	–
Pine Bluff city	57 140	280	.5	86	3.00	.60	5.1	61.6	8.1	7.0	17.4	69.8	17.4	64 200	350	–
Springdale city	29 941	292	1.0	73	3.73	.91	4.0	41.1	34.2	4.1	13.7	34.2	6.8	67 500	261	–
Van Buren city	14 979	327	2.2	72	4.19	1.01	4.3	84.7	45.8	4.2	8.3	81.9	5.6	38 600	206	9.1

TIPSII [UPF] GH105 CENSUS90 72583600 06/22/92 4:04 PM MACHINE: C DATA:CENSUS90*H1TIPSDA05. 06/16/92 17:13:59 TAPE: NONE FRAME: 42
TSF:CENSUS90*92. 06/16/92 17:14:57 UTF:CENSUS90*93. 06/16/92 17:14:57 META:CENSUS90*H1TABLES05. 06/16/92 17:24:20

Table 10. **Summary of General Housing Characteristics of Housing Units With an Hispanic Origin Householder: 1990**

[Householders of Hispanic origin may be of any race. Threshold is 250 persons. For definitions of terms and meanings of symbols, see text]

State / Urban and Rural and Size of Place / Inside and Outside Metropolitan Area / County / Place and [In Selected States] County Subdivision [1,000 or More Persons]	All persons			Housing units with an Hispanic origin householder												
		Hispanic origin						Percent							Specified renter	
	Total	Total	Percent of all persons	Total	Median persons in unit	Mean number of persons per room	Median rooms	Owner	With 1.01 or more persons per room	With householder 65 years and over	1-person households	1 unit, detached or attached	In buildings with 10 or more units	Specified owner, median value (dollars)	Median contract rent (dollars)	Percent with meals included in rent
The State	**2 350 725**	**19 876**	**.8**	**5 350**	**2.80**	**.66**	**4.6**	**47.7**	**13.7**	**11.7**	**19.1**	**61.4**	**7.5**	**45 000**	**237**	**.4**
URBAN AND RURAL AND SIZE OF PLACE																
Urban	1 258 021	11 843	.9	3 427	2.68	.65	4.5	41.2	12.6	10.1	20.3	59.2	11.3	47 800	254	.4
Inside urbanized area	591 420	6 053	1.0	1 848	2.63	.62	4.5	42.6	10.8	8.1	21.0	57.0	16.2	52 600	277	.5
Central place	519 505	5 162	1.0	1 614	2.55	.62	4.5	39.8	10.4	8.1	22.1	56.1	17.8	53 500	278	.5
Urban fringe	71 915	891	1.2	234	3.13	.68	4.9	62.4	13.2	8.1	14.1	63.2	5.1	48 400	264	–
Outside urbanized area	666 601	5 790	.9	1 579	2.75	.67	4.5	39.6	14.7	12.5	19.5	61.7	5.5	41 900	220	.2
Place of 10,000 or more	319 239	2 789	.9	754	2.48	.63	4.4	36.2	11.5	11.5	22.7	58.0	6.8	46 800	252	.2
Place of 2,500 to 9,999	347 362	3 001	.9	825	2.99	.71	4.5	42.7	17.6	13.3	16.6	65.1	4.4	37 400	200	.2
Rural	1 092 704	8 033	.7	1 923	3.01	.68	4.8	59.3	15.7	14.5	17.0	65.4	.6	39 000	174	.6
Place of 1,000 to 2,499	132 431	835	.6	212	2.82	.67	4.7	48.1	15.6	17.9	20.3	64.2	4.2	35 300	177	.9
Place of less than 1,000	109 892	912	.8	213	3.08	.72	4.7	53.1	20.2	18.3	20.2	68.5	.9	30 500	151	1.0
Other rural	850 381	6 286	.7	1 498	3.03	.68	4.8	61.8	15.1	13.4	16.1	65.1	.1	41 800	187	.4
INSIDE AND OUTSIDE METROPOLITAN AREA																
Inside metropolitan area	942 502	8 584	.9	2 479	2.71	.63	4.7	48.1	10.9	8.5	19.9	59.1	12.7	52 400	270	.5
In central city	518 598	5 146	1.0	1 609	2.55	.61	4.5	39.8	10.4	8.1	22.1	56.1	17.9	53 400	278	.5
Not in central city	423 904	3 438	.8	870	2.98	.64	4.9	63.4	11.7	9.2	16.0	64.6	3.1	50 600	245	.3
Urban	162 217	1 455	.9	391	2.94	.65	4.8	56.8	11.5	7.9	15.9	62.7	6.6	51 900	257	–
Inside urbanized area	71 885	891	1.2	234	3.13	.68	4.9	62.4	13.2	8.1	14.1	63.2	5.1	48 400	264	–
Outside urbanized area	90 332	564	.6	157	2.52	.61	4.8	48.4	8.9	7.6	18.5	61.8	8.9	57 900	252	–
Rural	261 687	1 983	.8	479	3.00	.64	5.0	68.9	11.9	10.2	16.1	66.2	.2	49 600	222	.8
Outside metropolitan area	1 408 223	11 292	.8	2 871	2.89	.69	4.6	47.4	16.2	14.4	18.5	63.4	2.9	37 700	204	.4
Urban	577 206	5 242	.9	1 427	2.77	.68	4.4	38.6	15.3	13.0	19.6	61.7	5.1	40 200	218	.2
Inside urbanized area	937	16	1.7	5	2.25	.80	4.0	40.0	20.0	–	20.0	60.0	–	72 500	225	–
Outside urbanized area	576 269	5 226	.9	1 422	2.77	.68	4.4	38.6	15.3	13.0	19.6	61.7	5.1	40 100	218	.2
Place of 10,000 or more	274 581	2 533	.9	687	2.51	.64	4.4	36.0	12.1	11.8	22.3	57.9	6.6	44 800	252	.2
Place of 2,500 to 9,999	301 688	2 693	.9	735	3.00	.72	4.5	41.1	18.4	14.1	17.1	65.2	3.8	35 300	198	.2
Rural	831 017	6 050	.7	1 444	3.01	.70	4.7	56.2	17.0	15.9	17.3	65.1	.8	34 200	166	.5
COUNTY																
Benton County	97 499	1 359	1.4	351	3.16	.75	4.3	39.9	17.7	8.5	13.7	56.4	3.1	46 100	261	.5
Craighead County	68 956	386	.6	104	2.33	.64	4.5	30.8	15.4	12.5	26.0	53.8	7.7	53 300	231	–
Crawford County	42 493	459	1.1	116	3.23	.73	4.8	59.5	17.2	6.0	12.9	56.0	6.9	43 200	202	–
Crittenden County	49 939	336	.7	107	2.62	.64	4.5	63.6	14.0	18.7	22.4	57.9	4.7	41 000	195	–
Faulkner County	60 006	341	.6	90	2.46	.54	4.7	52.2	3.3	4.4	23.3	57.8	5.6	54 500	254	–
Garland County	73 397	777	1.1	216	2.55	.66	4.4	50.5	15.3	14.8	16.7	64.4	2.8	47 500	214	–
Hempstead County	21 621	291	1.3	67	3.46	.76	4.4	46.3	17.9	7.5	13.4	56.7	1.5	35 800	205	–
Jefferson County	85 487	427	.5	110	2.76	.64	4.8	54.5	7.3	16.4	20.0	63.6	9.1	41 900	252	–
Miller County	38 467	310	.8	88	3.17	.67	4.9	56.8	10.2	10.2	18.2	59.1	8.0	37 500	222	–
Mississippi County	57 525	745	1.3	172	3.18	.69	4.8	30.8	16.9	9.9	15.1	68.0	4.7	46 300	241	.9
Polk County	17 347	301	1.7	70	2.73	.83	4.2	42.9	31.4	14.3	21.4	67.1	–	45 000	154	–
Pope County	45 883	423	.9	112	2.55	.61	4.5	46.4	6.3	11.6	23.2	58.9	5.4	43 100	247	–
Pulaski County	349 660	3 199	.9	998	2.61	.58	4.8	46.8	8.0	6.9	20.3	63.3	13.7	62 300	318	.2
Saline County	64 183	378	.6	91	3.19	.67	5.1	74.7	11.0	7.7	13.2	60.4	1.1	66 300	260	–
Sebastian County	99 590	1 362	1.4	400	2.73	.66	4.5	41.8	14.5	9.0	20.8	57.3	21.8	41 900	246	.9
Sevier County	13 637	632	4.6	144	4.24	1.05	4.2	28.5	45.8	4.2	11.1	70.8	1.4	18 300	164	1.0
Washington County	113 409	1 526	1.3	410	2.54	.67	4.3	39.8	14.4	8.5	22.0	49.0	12.9	58 800	265	1.3
White County	54 676	372	.7	71	3.18	.71	4.5	56.3	11.3	14.1	22.5	52.1	2.8	42 500	204	–
PLACE AND COUNTY SUBDIVISION																
Blytheville city	22 906	333	1.5	71	2.79	.55	5.0	28.2	7.0	11.3	19.7	71.8	7.0	55 000	275	2.0
De Queen city	4 633	506	10.9	113	4.42	1.10	4.1	24.8	46.9	.9	9.7	77.9	1.8	18 300	164	1.2
Fayetteville city	42 099	603	1.4	186	2.12	.61	4.0	29.6	11.3	9.1	30.1	37.6	25.3	62 500	270	.8
Fort Smith city	72 798	1 032	1.4	323	2.63	.66	4.3	37.2	14.9	8.7	21.1	52.6	26.3	41 800	247	1.0
Hot Springs city	32 462	434	1.3	125	2.38	.66	4.2	40.8	16.8	17.6	18.4	66.4	4.8	43 100	211	–
Jacksonville city	29 101	670	2.3	180	2.95	.66	4.7	28.3	11.1	1.1	9.4	72.2	7.8	55 600	309	–
Little Rock city	175 795	1 337	.8	463	2.34	.54	4.8	47.1	5.6	8.4	24.8	57.2	19.9	65 200	338	.4
North Little Rock city	61 741	516	.8	168	2.60	.59	4.8	44.0	10.1	9.5	25.0	64.9	13.7	56 900	289	–
Rogers city	24 692	460	1.9	128	3.07	.77	4.1	29.7	18.0	3.9	17.2	44.5	5.5	44 200	263	–
Siloam Springs city	8 151	282	3.5	52	4.21	.99	4.0	28.8	28.8	7.7	7.7	63.5	1.9	35 000	250	–
Springdale city	29 941	446	1.5	121	3.10	.77	4.2	30.6	17.4	5.0	14.9	46.3	5.0	60 000	267	1.2
Van Buren city	14 979	250	1.7	64	3.25	.75	4.8	45.3	17.2	7.8	14.1	54.7	9.4	42 100	196	–

TIPSII [UPF] GH105 CENSUS90 72583600 06/22/92 4:04 PM MACHINE: C DATA:CENSUS90*H1TIPSDA05. 06/16/92 17:13:59 TAPE: NONE FRAME: 43
TSF:CENSUS90*92. 06/16/92 17:14:57 UTF:CENSUS90*93. 06/16/92 17:14:57 META:CENSUS90*H1TABLES05. 06/16/92 17:24:20

Table 11. **Summary of General Housing Characteristics of Housing Units With a White, Not of Hispanic Origin Householder: 1990**

[Threshold is 250 persons. For definitions of terms and meanings of symbols, see text]

State / Urban and Rural and Size of Place / Inside and Outside Metropolitan Area / County / Place and [In Selected States] County Subdivision [1,000 or More Persons]	All persons: Total	All persons: White, not of Hispanic origin: Total	All persons: White, not of Hispanic origin: Percent of all persons	Housing units with a White, not of Hispanic origin householder: Total	Median persons in unit	Mean number of persons per room	Median rooms	Percent: Owner	Percent: With 1.01 or more persons per room	Percent: With householder 65 years and over	Percent: 1-person households	Percent: 1 unit, detached or attached	Percent: In buildings with 10 or more units	Specified owner, median value (dollars)	Specified renter: Median contract rent (dollars)	Specified renter: Percent with meals included in rent
The State	**2 350 725**	**1 933 082**	**82.2**	**757 117**	**2.23**	**.48**	**5.1**	**72.5**	**2.6**	**26.4**	**23.8**	**74.8**	**3.9**	**48 900**	**240**	**.7**
URBAN AND RURAL AND SIZE OF PLACE																
Urban	1 258 021	962 943	76.5	392 533	2.12	.45	5.1	64.6	1.8	27.0	27.9	74.3	7.1	54 000	262	.9
Inside urbanized area	591 420	430 850	72.9	178 262	2.11	.45	5.1	62.0	1.7	22.2	28.9	70.7	11.1	59 900	295	1.3
Central place	519 505	368 873	71.0	155 810	2.06	.44	5.1	60.4	1.6	23.1	30.3	69.9	12.3	60 200	296	1.4
Urban fringe	71 915	61 977	86.2	22 452	2.48	.51	5.2	73.4	2.5	15.8	18.6	76.5	2.3	57 900	275	.3
Outside urbanized area	666 601	532 093	79.8	214 271	2.13	.45	5.1	66.7	1.9	31.0	27.1	77.2	3.8	49 800	229	.5
Place of 10,000 or more	319 239	259 125	81.2	103 064	2.13	.45	5.1	63.7	1.8	27.7	27.7	74.2	5.1	53 500	254	.7
Place of 2,500 to 9,999	347 362	272 968	78.6	111 207	2.13	.45	5.1	69.6	1.9	34.0	26.6	80.0	2.6	46 300	206	.3
Rural	1 092 704	970 139	88.8	364 584	2.35	.51	5.1	81.0	3.4	25.8	19.4	75.4	.4	41 500	181	.4
Place of 1,000 to 2,499	132 431	110 767	83.6	45 319	2.13	.47	5.0	72.3	2.3	35.5	27.3	78.1	1.7	38 800	176	.2
Place of less than 1,000	109 892	90 299	82.2	35 873	2.22	.49	5.0	76.8	3.2	32.5	25.2	78.8	.6	31 700	160	.2
Other rural	850 381	769 073	90.4	283 392	2.40	.52	5.1	82.9	3.6	23.4	17.4	74.6	.2	44 500	191	.5
INSIDE AND OUTSIDE METROPOLITAN AREA																
Inside metropolitan area	942 502	743 433	78.9	291 459	2.24	.48	5.1	68.5	2.3	21.3	24.6	71.6	7.3	57 600	280	1.0
In central city	518 598	367 991	71.0	155 502	2.06	.44	5.1	60.4	1.6	23.1	30.4	69.9	12.4	60 200	296	1.4
Not in central city	423 904	375 442	88.6	135 957	2.46	.52	5.1	77.8	3.1	19.3	17.9	73.6	1.5	54 400	246	.2
Urban	162 217	142 521	87.9	52 326	2.40	.50	5.2	70.4	2.2	19.4	20.5	76.2	3.6	59 300	265	.2
Inside urbanized area	71 885	61 947	86.2	22 442	2.48	.51	5.2	73.4	2.5	15.8	18.6	76.5	2.3	57 800	275	.3
Outside urbanized area	90 332	80 574	89.2	29 884	2.33	.49	5.1	68.1	2.0	22.1	21.9	76.0	4.6	60 500	258	.1
Rural	261 687	232 921	89.0	83 631	2.49	.53	5.1	82.5	3.6	19.2	16.3	71.9	.2	50 900	218	.3
Outside metropolitan area	1 408 223	1 189 649	84.5	465 658	2.23	.48	5.1	75.0	2.7	29.6	23.3	76.9	1.7	43 100	205	.5
Urban	577 206	452 431	78.4	184 705	2.10	.45	5.1	66.5	1.9	32.4	28.0	77.4	3.7	48 200	224	.5
Inside urbanized area	937	912	97.3	318	2.52	.54	5.2	75.2	5.0	11.9	11.3	77.0	–	68 000	354	–
Outside urbanized area	576 269	451 519	78.4	184 387	2.10	.45	5.1	66.5	1.8	32.4	28.0	77.4	3.7	48 100	224	.5
Place of 10,000 or more	274 581	218 541	79.6	87 879	2.11	.45	5.1	63.7	1.8	28.3	28.3	74.1	5.2	52 600	253	.8
Place of 2,500 to 9,999	301 688	232 978	77.2	96 508	2.09	.45	5.1	69.1	1.9	36.1	27.7	80.4	2.4	44 200	202	.3
Rural	831 017	737 218	88.7	280 953	2.31	.50	5.1	80.6	3.3	27.8	20.3	76.5	.5	38 900	170	.5
COUNTY																
Arkansas County	21 653	16 779	77.5	6 757	2.20	.44	5.3	70.3	1.7	29.1	25.9	80.4	1.1	43 800	194	.1
Ashley County	24 319	17 406	71.6	6 607	2.35	.49	5.2	81.1	2.6	26.1	20.4	77.9	.4	42 800	206	.3
Baxter County	31 186	30 827	98.8	13 375	2.05	.45	5.0	80.6	2.0	42.9	24.5	76.9	2.3	51 700	235	.1
Benton County	97 499	94 158	96.6	36 593	2.24	.48	5.1	73.8	2.9	29.4	20.0	78.6	2.3	58 700	284	.9
Boone County	28 297	27 911	98.6	11 005	2.23	.47	5.1	76.3	2.7	28.8	23.2	79.1	.8	46 000	228	.1
Bradley County	11 793	7 936	67.3	3 203	2.17	.46	5.2	79.7	2.2	35.0	25.2	81.7	.7	33 800	151	.2
Calhoun County	5 826	4 346	74.6	1 693	2.26	.48	5.2	82.9	3.2	29.5	23.2	76.6	.1	38 200	189	.8
Carroll County	18 654	18 261	97.9	7 415	2.16	.47	5.1	76.0	3.1	30.1	24.3	78.0	.7	47 700	225	.3
Chicot County	15 713	6 666	42.4	2 613	2.23	.46	5.3	74.0	2.6	31.1	24.4	79.8	1.1	43 600	178	.2
Clark County	21 437	16 267	75.9	6 111	2.12	.46	5.1	71.1	2.4	30.9	26.5	73.3	3.1	43 400	197	.1
Clay County	18 107	17 976	99.3	7 459	2.13	.46	5.0	74.1	2.2	34.1	26.5	83.6	.8	29 000	148	.2
Cleburne County	19 411	19 213	99.0	7 870	2.15	.46	5.1	81.4	2.4	32.8	22.0	76.4	1.1	50 700	201	.4
Cleveland County	7 781	6 653	85.5	2 493	2.39	.50	5.2	85.2	2.0	26.2	18.5	76.2	.5	35 500	138	–
Columbia County	25 691	16 516	64.3	6 614	2.15	.46	5.2	76.3	2.0	32.1	27.1	78.2	2.5	46 800	203	.9
Conway County	19 151	16 071	83.9	6 122	2.27	.50	5.1	77.0	3.3	29.1	22.9	76.2	2.4	39 600	178	.2
Craighead County	68 956	64 225	93.1	24 843	2.28	.47	5.1	67.4	2.1	21.3	23.4	73.0	3.3	50 600	260	.2
Crawford County	42 493	40 654	95.7	14 724	2.46	.53	5.0	76.6	3.9	21.5	17.9	77.5	1.9	43 700	215	.3
Crittenden County	49 939	27 988	56.0	10 591	2.38	.49	5.2	67.8	2.4	18.0	20.9	71.9	4.8	55 700	269	.2
Cross County	19 225	14 285	74.3	5 321	2.39	.49	5.2	72.2	2.6	26.6	20.5	75.7	.5	41 700	185	.2
Dallas County	9 614	5 861	61.0	2 372	2.17	.46	5.2	80.0	1.6	33.2	25.5	78.8	1.1	41 300	184	.2
Desha County	16 798	9 448	56.2	3 596	2.30	.48	5.2	72.7	2.8	28.1	23.3	79.5	.9	42 400	177	.1
Drew County	17 369	12 482	71.9	4 724	2.29	.47	5.2	74.8	2.6	25.9	23.8	71.4	1.0	42 900	187	.1
Faulkner County	60 006	54 405	90.7	19 576	2.36	.51	5.1	72.0	2.7	19.8	20.2	68.8	3.4	55 300	252	.1
Franklin County	14 897	14 506	97.4	5 471	2.30	.50	5.0	79.2	3.2	28.6	22.2	79.9	1.2	36 800	179	.2
Fulton County	10 037	9 943	99.1	3 981	2.19	.48	5.0	81.9	2.9	35.1	23.2	79.4	.8	34 100	151	.2
Garland County	73 397	66 309	90.3	28 230	2.06	.45	5.0	72.9	2.1	35.2	27.5	72.8	5.5	54 400	241	2.7
Grant County	13 948	13 432	96.3	4 951	2.45	.52	5.1	82.9	2.9	22.9	18.8	73.1	.3	43 300	201	.3
Greene County	31 804	31 498	99.0	12 229	2.29	.49	5.1	73.1	2.2	26.3	22.0	77.6	1.5	39 400	198	.6
Hempstead County	21 621	14 779	68.4	5 786	2.23	.48	5.1	77.3	2.5	29.6	24.0	77.3	.6	39 400	203	.3
Hot Spring County	26 115	22 979	88.0	8 967	2.26	.49	5.1	78.9	2.7	28.9	22.3	78.1	.8	40 000	181	.1
Howard County	13 569	10 460	77.1	4 011	2.28	.49	5.1	76.6	2.5	31.3	24.0	75.8	1.8	38 100	193	.1
Independence County	31 192	30 239	96.9	11 542	2.30	.49	5.1	75.7	2.9	26.0	22.8	76.9	1.9	40 700	182	.3
Izard County	11 364	11 212	98.7	4 635	2.10	.47	4.9	79.8	2.4	40.2	24.2	76.6	1.1	37 400	146	–
Jackson County	18 944	16 042	84.7	6 395	2.23	.47	5.2	71.4	2.5	30.2	24.6	80.2	1.4	34 600	159	.5
Jefferson County	85 487	47 706	55.8	18 331	2.26	.47	5.2	75.3	2.4	26.0	23.3	74.9	4.5	50 400	252	.4
Johnson County	18 221	17 509	96.1	6 846	2.22	.49	5.0	76.1	3.3	30.3	24.5	78.1	.9	38 300	185	–
Lafayette County	9 643	5 867	60.8	2 350	2.18	.47	5.2	79.5	2.5	33.7	26.3	80.1	.1	32 100	157	–
Lawrence County	17 457	17 168	98.3	6 754	2.21	.47	5.1	75.2	2.4	32.1	24.9	83.7	1.4	31 000	163	.9
Lee County	13 053	5 375	41.2	2 149	2.21	.45	5.3	73.4	2.3	29.1	24.5	78.0	.3	36 800	163	–
Lincoln County	13 690	8 557	62.5	2 704	2.34	.50	5.1	78.9	3.3	26.6	21.8	71.5	.3	36 400	156	.8
Little River County	13 966	10 755	77.0	4 107	2.34	.50	5.1	79.1	3.6	25.0	21.5	73.2	.3	43 400	215	.3
Logan County	20 557	19 990	97.2	7 451	2.30	.51	5.0	78.5	3.9	30.8	23.5	80.6	.7	34 400	164	.3
Lonoke County	39 268	35 216	89.7	12 630	2.52	.51	5.3	76.0	3.0	20.8	18.1	73.0	1.1	54 100	223	.1
Madison County	11 618	11 354	97.7	4 316	2.32	.52	5.0	80.3	4.7	29.0	20.8	82.2	1.0	34 900	159	.5
Marion County	12 001	11 865	98.9	4 928	2.13	.47	4.9	80.5	2.9	36.0	23.2	78.1	1.0	41 800	195	–
Miller County	38 467	29 265	76.1	11 198	2.30	.50	5.0	72.9	3.3	25.6	23.6	74.5	3.3	46 400	264	1.6
Mississippi County	57 525	40 303	70.1	15 227	2.35	.50	5.1	60.0	2.9	23.4	22.3	75.0	1.7	44 300	211	.1
Monroe County	11 333	6 855	60.5	2 824	2.14	.45	5.2	67.8	2.1	32.8	27.8	78.6	1.1	36 100	160	–
Montgomery County	7 841	7 673	97.9	3 009	2.17	.49	5.0	82.6	4.2	32.3	23.2	72.8	.4	32 700	142	.5
Nevada County	10 101	6 816	67.5	2 681	2.23	.47	5.2	79.0	2.3	33.2	25.6	78.3	.7	34 400	165	–

TIPSII [UPF] GH105 CENSUS90 72583600 06/22/92 4:04 PM MACHINE: C DATA:CENSUS90*H1TIPSDA05. 06/16/92 17:13:59 TAPE: NONE FRAME: 44
TSF:CENSUS90*92. 06/16/92 17:14:57 UTF:CENSUS90*93. 06/16/92 17:14:57 META:CENSUS90*H1TABLES05. 06/16/92 17:24:20

Table 11. **Summary of General Housing Characteristics of Housing Units With a White, Not of Hispanic Origin Householder: 1990**—Con.

[Threshold is 250 persons. For definitions of terms and meanings of symbols, see text]

State / Urban and Rural and Size of Place / Inside and Outside Metropolitan Area / County / Place and [In Selected States] County Subdivision [1,000 or More Persons]	All persons			Housing units with a White, not of Hispanic origin householder												
		White, not of Hispanic origin						Percent							Specified renter	
	Total	Total	Percent of all persons	Total	Median persons in unit	Mean number of persons per room	Median rooms	Owner	With 1.01 or more persons per room	With householder 65 years and over	1-person households	1 unit, detached or attached	In buildings with 10 or more units	Specified owner, median value (dollars)	Median contract rent (dollars)	Percent with meals included in rent
COUNTY—Con.																
Newton County	7 666	7 556	98.6	2 794	2.36	.55	4.8	83.2	5.4	27.7	20.4	82.3	.7	32 300	134	–
Ouachita County	30 574	19 617	64.2	7 820	2.21	.46	5.2	78.9	2.2	28.6	24.8	77.5	1.5	44 400	228	.8
Perry County	7 969	7 748	97.2	2 990	2.26	.51	5.0	83.5	4.1	27.6	22.7	74.5	.2	34 900	157	.7
Phillips County	28 838	12 793	44.4	5 045	2.24	.45	5.4	69.1	2.4	29.0	25.5	81.2	1.2	41 400	180	1.0
Pike County	10 086	9 598	95.2	3 704	2.27	.49	5.0	80.1	3.1	31.1	22.6	75.0	.3	33 000	159	.2
Poinsett County	24 664	22 700	92.0	8 727	2.33	.51	5.0	66.8	3.1	27.4	22.9	75.3	.8	34 700	134	.1
Polk County	17 347	16 832	97.0	6 683	2.19	.49	5.0	76.7	3.9	32.9	24.0	79.0	1.1	36 200	172	1.1
Pope County	45 883	43 830	95.5	16 216	2.34	.49	5.1	71.5	2.6	21.8	21.7	72.2	2.7	48 200	226	.3
Prairie County	9 518	8 151	85.6	3 227	2.26	.47	5.2	74.3	1.7	29.8	23.8	78.0	1.1	36 900	129	.3
Pulaski County	349 660	250 549	71.7	104 835	2.11	.44	5.2	64.3	1.5	20.6	28.6	70.6	10.8	66 200	324	1.7
Randolph County	16 558	16 265	98.2	6 353	2.26	.50	5.0	75.1	3.3	29.8	23.2	81.0	.4	31 400	159	.2
St. Francis County	28 497	14 651	51.4	5 655	2.31	.47	5.2	69.9	2.8	25.8	23.0	73.3	1.7	43 300	204	.4
Saline County	64 183	61 937	96.5	22 427	2.47	.52	5.1	80.9	3.0	19.5	17.5	70.5	1.0	59 200	243	.2
Scott County	10 205	10 003	98.0	3 909	2.27	.50	5.0	78.2	3.7	29.0	22.1	76.3	1.3	34 100	168	.1
Searcy County	7 841	7 726	98.5	3 087	2.21	.50	4.9	79.5	3.7	33.8	23.7	82.3	.6	29 500	134	.2
Sebastian County	99 590	87 989	88.4	35 596	2.18	.47	5.1	67.1	2.2	24.3	26.9	74.5	9.8	50 000	247	.6
Sevier County	13 637	11 999	88.0	4 613	2.27	.49	5.1	78.4	3.0	29.1	23.1	77.8	.7	35 800	172	.1
Sharp County	14 109	13 870	98.3	5 749	2.10	.47	4.9	82.7	2.7	42.0	24.0	85.3	.5	37 100	179	.6
Stone County	9 775	9 652	98.7	3 832	2.23	.50	4.9	78.6	3.8	28.9	22.0	75.6	1.0	36 900	150	.2
Union County	46 719	32 296	69.1	12 987	2.19	.46	5.2	79.1	2.1	30.3	26.0	76.1	1.0	46 100	227	.2
Van Buren County	14 008	13 774	98.3	5 630	2.13	.48	5.0	82.3	3.5	37.7	22.8	76.1	1.2	44 400	186	.3
Washington County	113 409	107 724	95.0	41 551	2.24	.50	4.9	62.7	2.9	19.9	24.4	68.6	8.4	56 100	274	.9
White County	54 676	52 260	95.6	19 056	2.32	.50	5.1	74.1	2.9	26.4	21.3	73.4	2.8	43 600	194	.2
Woodruff County	9 520	6 496	68.2	2 575	2.21	.46	5.2	68.9	2.3	31.6	26.0	78.5	1.6	33 000	152	.1
Yell County	17 759	17 059	96.1	6 676	2.26	.50	5.0	74.0	3.6	28.4	22.8	75.2	2.2	37 100	178	.3
PLACE AND COUNTY SUBDIVISION																
Alma city	2 959	2 830	95.6	1 066	2.40	.53	5.0	60.0	3.6	25.0	22.7	73.4	8.8	45 200	208	.5
Arkadelphia city	10 014	7 273	72.6	2 564	1.99	.42	5.1	57.4	1.5	31.3	32.1	68.1	7.2	55 200	213	–
Ashdown city	5 150	3 537	68.7	1 353	2.28	.47	5.3	70.1	2.6	26.8	25.1	76.6	.4	49 000	245	.3
Atkins city	2 834	2 773	97.8	1 032	2.36	.49	5.2	74.6	2.9	29.2	20.9	80.6	1.5	38 800	182	.4
Augusta city	2 759	1 436	52.0	608	2.08	.44	5.3	66.4	2.1	35.5	30.3	82.4	.7	34 500	158	–
Bald Knob city	2 653	2 457	92.6	957	2.28	.51	4.9	61.9	4.9	31.9	26.8	71.5	3.4	37 000	172	–
Barling city	4 078	3 627	88.9	1 291	2.47	.52	5.0	78.3	2.7	14.1	19.9	71.8	3.5	47 400	242	–
Batesville city	9 187	8 564	93.2	3 477	2.04	.43	5.2	63.9	1.6	31.3	32.1	81.8	5.8	47 900	204	.5
Bay city	1 660	1 610	97.0	587	2.54	.55	5.0	73.1	2.9	27.1	19.1	83.0	.5	33 900	190	–
Bearden city	1 021	728	71.3	290	2.26	.50	5.0	72.8	4.1	29.7	25.2	71.7	2.8	31 700	167	–
Beebe city	4 455	4 128	92.7	1 553	2.30	.50	5.1	66.2	2.4	29.4	24.0	80.7	4.1	43 500	222	–
Bella Vista CDP	9 083	9 009	99.2	4 343	1.97	.38	5.2	82.7	.7	59.7	17.2	93.3	.1	76 700	422	.4
Benton city	18 177	17 161	94.4	6 671	2.28	.48	5.1	71.0	2.5	27.2	22.7	85.3	1.6	53 900	240	.4
Bentonville city	11 257	10 872	96.6	4 128	2.28	.49	5.1	67.5	2.9	24.1	23.5	78.0	3.8	53 500	281	–
Berryville city	3 212	3 123	97.2	1 349	2.02	.44	5.0	68.7	2.7	35.9	32.4	79.5	1.6	44 600	215	.2
Blytheville city	22 906	13 553	59.2	5 222	2.26	.47	5.2	53.4	1.7	23.6	24.5	77.0	4.0	51 500	267	.1
Bono town	1 220	1 213	99.4	435	2.63	.53	5.2	73.6	2.3	19.1	15.6	77.7	.9	36 200	165	–
Booneville city	3 804	3 754	98.7	1 503	2.13	.49	4.9	68.5	3.7	35.1	30.6	83.5	1.1	33 700	168	.4
Brinkley city	4 234	2 251	53.2	949	2.06	.44	5.1	58.6	1.9	34.5	30.7	76.6	2.5	41 600	168	–
Bryant city	5 269	5 156	97.9	1 796	2.76	.52	5.2	79.9	1.9	15.1	16.4	76.9	2.5	66 700	263	–
Bull Shoals city	1 534	1 524	99.3	758	1.89	.41	4.7	76.9	.9	55.0	29.0	71.2	4.4	49 700	248	–
Cabot city	8 319	8 107	97.5	2 843	2.72	.54	5.1	69.0	3.0	15.4	17.8	71.3	3.0	59 800	263	.2
Camden city	14 380	8 394	58.4	3 555	2.05	.42	5.3	72.6	1.6	33.1	29.9	80.5	2.6	46 300	240	1.4
Caraway town	1 178	1 177	99.9	460	2.23	.51	4.8	66.7	1.7	30.9	29.8	77.6	.2	25 800	113	–
Carlisle city	2 253	1 971	87.5	852	2.09	.43	5.2	67.4	1.5	36.6	29.7	77.6	2.1	43 900	155	–
Cave City city	1 503	1 473	98.0	624	2.05	.47	4.9	70.8	1.6	38.0	30.1	78.2	5.4	33 000	176	–
Charleston city	2 128	2 087	98.1	803	2.25	.47	5.3	78.5	2.0	34.0	24.7	89.0	1.5	39 100	173	.6
Cherokee Village-Hidden Valley CDP	4 416	4 367	98.9	2 069	1.96	.42	4.8	82.7	1.0	60.2	23.7	92.8	–	47 300	229	.6
Clarendon city	2 072	1 377	66.5	592	2.00	.43	5.2	66.2	2.0	35.3	34.6	78.5	.8	34 900	159	–
Clarksville city	5 833	5 361	91.9	2 242	1.98	.44	5.0	63.4	2.0	37.0	34.0	74.2	2.8	44 100	195	–
Clinton city	2 213	2 182	98.6	895	2.04	.45	5.2	72.2	1.9	39.3	30.8	79.2	1.9	43 900	183	.4
Conway city	26 481	23 423	88.5	8 514	2.18	.47	5.0	57.6	1.5	21.5	25.9	66.9	7.5	64 200	272	.1
Corning city	3 323	3 294	99.1	1 348	2.12	.46	5.0	68.4	1.9	34.4	27.4	83.3	2.7	30 400	166	.2
Cotton Plant city	1 150	313	27.2	153	1.83	.37	5.4	80.4	–	46.4	37.9	89.5	.7	20 200	131	–
Crossett city	6 282	4 249	67.6	1 666	2.24	.44	5.5	78.1	1.1	29.1	23.2	90.0	1.0	49 700	253	.3
Danville city	1 585	1 481	93.4	632	2.07	.46	5.0	68.2	2.4	36.1	29.4	75.2	6.6	38 600	190	–
Dardanelle city	3 722	3 392	91.1	1 437	2.10	.48	4.8	59.0	2.2	29.9	28.7	71.8	3.7	39 200	203	.3
De Queen city	4 633	3 707	80.0	1 479	2.09	.45	5.1	69.3	2.0	32.5	30.0	80.0	1.6	38 300	198	.2
Dermott city	4 715	1 234	26.2	514	2.07	.42	5.5	73.9	1.8	36.4	29.8	87.4	1.4	37 000	169	–
Des Arc city	2 001	1 724	86.2	704	2.14	.45	5.1	68.6	1.8	29.8	30.3	72.6	1.8	34 000	131	–
De Witt city	3 553	2 783	78.3	1 149	2.09	.43	5.2	64.1	1.3	32.5	30.1	80.6	.3	39 000	163	–
Diaz city	1 363	961	70.5	341	2.68	.53	5.2	74.8	2.6	15.0	13.8	81.2	5.9	41 500	144	–
Dierks city	1 263	1 226	97.1	473	2.32	.51	5.0	74.6	3.6	33.2	24.3	73.4	–	24 700	150	–
Dover city	1 055	1 030	97.6	430	2.14	.48	4.9	63.7	1.9	32.1	27.0	70.9	3.0	41 000	202	–
Dumas city	5 520	2 611	47.3	1 006	2.26	.48	5.1	69.4	2.9	28.5	24.9	77.7	1.9	43 900	199	–
Earle city	3 393	1 129	33.3	467	2.16	.44	5.2	66.8	3.2	35.3	28.5	79.2	.2	35 900	195	–
El Dorado city	23 146	14 211	61.4	6 180	2.00	.41	5.3	72.2	1.1	35.8	32.1	81.4	2.1	48 400	249	.2
England city	3 351	2 330	69.5	867	2.29	.47	5.2	69.7	2.7	31.4	21.6	84.0	.5	41 400	165	–
Eudora city	3 155	719	22.8	320	2.00	.40	5.3	75.3	1.3	41.3	30.0	85.9	–	31 000	159	–
Eureka Springs city	1 900	1 826	96.1	852	1.82	.38	5.0	68.0	1.4	32.6	38.1	74.3	.8	57 000	252	–
Fairfield Bay CDP	2 332	2 310	99.1	1 145	1.94	.39	5.1	82.6	.6	58.9	21.1	81.0	4.2	67 500	292	–
Farmington city	1 322	1 295	98.0	500	2.36	.51	5.0	71.2	2.2	26.6	21.4	84.4	.8	43 700	245	.7
Fayetteville city	42 099	38 798	92.2	15 744	2.00	.46	4.6	44.8	2.1	16.3	32.3	55.6	19.7	66 400	279	1.4
Flippin city	1 006	997	99.1	438	2.06	.47	4.8	65.1	1.4	34.9	29.9	73.3	1.6	34 400	158	–
Fordyce city	4 729	2 565	54.2	1 076	2.06	.43	5.3	73.7	.8	35.2	29.6	77.9	2.3	44 600	205	–
Foreman city	1 267	924	72.9	377	2.19	.48	5.1	75.3	1.9	30.5	26.8	79.6	1.9	33 700	175	1.1
Forrest City city	13 364	5 638	42.2	2 296	2.15	.44	5.2	60.7	1.8	29.6	28.0	75.3	3.9	46 900	215	.3
Fort Smith city	72 798	62 285	85.6	26 206	2.08	.45	5.1	61.0	2.0	25.4	30.2	72.1	12.9	52 600	251	.6
Gassville city	1 167	1 148	98.4	442	2.18	.50	4.8	79.4	3.2	35.1	23.5	82.6	.2	36 100	181	–
Gentry city	1 726	1 657	96.0	624	2.41	.53	4.9	62.7	2.4	28.0	22.4	81.4	–	39 900	233	–

TIPSII [UPF] GH105 CENSUS90 72583600 06/22/92 4:04 PM MACHINE: C DATA:CENSUS90*H1TIPSDA05. 06/16/92 17:13:59 TAPE: NONE FRAME: 45
TSF:CENSUS90*92. 06/16/92 17:14:57 UTF:CENSUS90*93. 06/16/92 17:14:57 META:CENSUS90*H1TABLES05. 06/16/92 17:24:20

Table 11. **Summary of General Housing Characteristics of Housing Units With a White, Not of Hispanic Origin Householder: 1990**—Con.

[Threshold is 250 persons. For definitions of terms and meanings of symbols, see text]

State / Urban and Rural and Size of Place / Inside and Outside Metropolitan Area / County / Place and [In Selected States] County Subdivision [1,000 or More Persons]	All persons: Total	All persons: White, not of Hispanic origin: Total	All persons: White, not of Hispanic origin: Percent of all persons	Housing units with a White, not of Hispanic origin householder: Total	Median persons in unit	Mean number of persons per room	Median rooms	Percent: Owner	Percent: With 1.01 or more persons per room	Percent: With householder 65 years and over	Percent: 1-person households	Percent: 1 unit, detached or attached	Percent: In buildings with 10 or more units	Specified owner, median value (dollars)	Specified renter: Median contract rent (dollars)	Specified renter: Percent with meals included in rent
PLACE AND COUNTY SUBDIVISION— Con.																
Gibson CDP	4 288	3 993	93.1	1 326	2.89	.52	5.7	81.5	1.2	10.3	9.3	90.7	–	61 500	351	.4
Glenwood town	1 354	1 344	99.3	552	2.07	.46	4.9	69.6	2.4	36.6	29.3	77.2	.9	36 800	172	–
Gosnell city	3 783	3 239	85.6	1 122	2.81	.60	4.8	50.6	3.8	8.1	13.6	55.4	.1	47 500	252	–
Gould city	1 470	361	24.6	162	1.95	.42	5.2	71.0	1.9	35.2	33.3	70.4	.6	42 500	163	–
Gravel Ridge CDP	3 846	3 388	88.1	1 221	2.67	.55	5.1	71.3	2.2	11.7	18.6	79.0	6.0	56 600	265	.6
Gravette city	1 412	1 366	96.7	547	2.08	.47	4.9	64.9	3.3	38.2	32.5	83.0	1.6	38 000	211	–
Greenbrier city	2 130	2 111	99.1	756	2.50	.53	5.1	77.8	3.6	22.2	17.6	79.0	.4	47 200	223	.6
Green Forest city	2 050	2 020	98.5	831	2.14	.48	5.0	65.9	1.8	33.3	29.1	76.4	2.3	40 400	227	–
Greenwood city	3 984	3 853	96.7	1 380	2.55	.52	5.1	77.5	1.7	22.7	18.8	86.0	2.3	44 800	235	–
Gurdon city	2 199	1 427	64.9	565	2.13	.47	5.1	71.0	1.6	38.4	29.4	81.8	.2	33 100	152	–
Hamburg city	3 098	2 096	67.7	842	2.16	.45	5.2	76.1	1.5	31.9	25.3	79.0	.1	39 900	190	.5
Hampton city	1 562	1 138	72.9	454	2.19	.47	5.1	75.8	1.8	31.7	26.9	74.9	.2	42 900	213	–
Harrisburg city	1 943	1 907	98.1	746	2.19	.48	5.0	70.0	2.5	33.8	27.7	76.8	1.9	35 400	126	–
Harrison city	9 922	9 787	98.6	4 136	2.05	.43	5.1	65.0	1.7	32.3	30.8	77.4	2.1	48 800	240	.2
Haskell city	1 342	1 326	98.8	453	2.76	.58	5.0	79.5	4.0	17.7	13.5	57.2	–	44 600	226	–
Hazen city	1 668	1 266	75.9	513	2.23	.44	5.3	74.9	1.0	31.4	25.7	84.8	1.4	44 300	157	–
Heber Springs city	5 628	5 577	99.1	2 371	2.03	.43	5.1	71.0	1.5	37.5	29.2	82.6	3.4	50 600	208	.3
Helena city	7 491	2 684	35.8	1 115	2.04	.38	5.9	69.9	.9	33.3	31.2	79.7	4.8	60 300	215	4.3
Hope city	9 643	5 626	58.3	2 304	2.04	.44	5.2	69.5	1.6	35.2	31.0	81.9	1.2	39 900	207	.1
Horseshoe Bend city	2 239	2 205	98.5	1 115	1.86	.39	4.8	83.5	.9	69.0	28.2	72.6	1.0	49 600	185	–
Hot Springs city	32 462	26 717	82.3	12 303	1.84	.42	4.8	62.8	1.6	40.9	37.8	71.1	10.0	47 400	224	2.4
Hot Springs Village CDP	6 361	6 308	99.2	3 071	1.97	.37	5.3	83.1	.3	61.9	16.2	92.8	2.4	90 600	432	–
Hoxie city	2 676	2 631	98.3	999	2.37	.52	5.0	73.1	2.7	26.6	22.6	90.1	1.6	27 300	164	–
Hughes city	1 810	701	38.7	294	2.16	.42	5.4	63.9	2.7	28.2	29.3	68.0	1.4	44 900	175	2.0
Huntsville city	1 605	1 561	97.3	651	2.04	.45	5.0	63.0	2.2	38.1	32.3	78.2	6.6	38 700	165	.4
Jacksonville city	29 101	22 727	78.1	8 036	2.51	.53	5.1	50.4	2.9	11.9	18.3	74.9	5.7	54 900	298	–
Jonesboro city	46 535	42 076	90.4	16 606	2.21	.46	5.2	62.4	1.8	19.8	25.3	70.2	4.8	59 600	276	.3
Judsonia city	1 915	1 868	97.5	688	2.28	.50	5.0	76.6	3.2	33.0	23.4	81.3	–	34 600	188	.6
Kensett city	1 741	1 267	72.8	525	2.15	.50	4.8	64.8	2.5	33.9	28.0	72.0	.4	34 200	162	–
Lake City town	1 833	1 830	99.8	697	2.33	.51	5.0	72.9	3.0	29.3	25.8	85.1	.7	31 900	154	–
Lake Hamilton CDP	1 331	1 312	98.6	565	2.09	.45	4.9	71.0	2.7	30.6	26.5	61.2	1.8	101 500	260	–
Lake Village city	2 791	1 089	39.0	477	2.05	.43	5.2	59.7	1.7	36.7	32.5	77.8	4.4	52 000	210	–
Lavaca city	1 253	1 227	97.9	444	2.62	.53	5.1	85.8	1.8	18.5	16.7	87.8	.5	39 400	239	–
Leachville city	1 743	1 714	98.3	731	2.08	.48	4.8	65.9	3.6	36.3	29.5	82.4	.1	26 000	123	.4
Lepanto city	2 033	1 725	84.8	701	2.22	.49	4.9	64.5	2.4	35.4	27.2	73.0	.9	36 000	99	–
Lewisville city	1 424	715	50.2	310	2.00	.40	5.7	78.1	1.6	38.1	33.5	86.1	–	37 800	171	–
Lincoln city	1 460	1 366	93.6	583	2.03	.46	5.0	70.3	5.0	38.1	30.9	82.0	1.9	36 400	218	–
Little Rock city	175 795	112 859	64.2	51 455	1.92	.40	5.2	60.6	1.0	22.5	35.0	65.9	16.9	72 300	352	2.8
Lonoke city	4 022	2 935	73.0	1 170	2.15	.44	5.3	70.3	2.0	31.5	27.8	78.9	2.6	44 700	219	–
Lowell city	1 224	1 164	95.1	456	2.23	.49	5.0	71.9	4.4	23.0	21.3	74.3	.2	62 200	290	–
Luxora town	1 338	545	40.7	225	2.20	.49	4.9	62.2	4.9	36.9	26.7	80.9	–	30 900	153	–
McCrory city	1 971	1 601	81.2	635	2.11	.45	5.1	67.2	2.5	35.6	30.1	72.1	5.5	39 100	153	.5
McGehee city	4 997	3 185	63.7	1 230	2.26	.45	5.4	74.6	1.7	29.8	24.7	87.2	.7	42 800	188	.3
Magnolia city	11 151	7 240	64.9	3 010	1.98	.42	5.2	65.3	1.4	33.5	32.5	78.6	5.4	54 500	213	1.2
Malvern city	9 256	6 837	73.9	2 923	2.03	.45	5.0	69.2	2.1	39.1	31.4	84.9	2.2	37 300	186	–
Mammoth Spring city	1 097	1 086	99.0	475	1.99	.46	4.8	70.7	3.2	40.4	33.7	75.8	5.3	29 100	132	–
Manila city	2 635	2 599	98.6	1 051	2.16	.50	4.8	70.1	3.6	32.1	27.4	73.5	.7	28 700	132	–
Mansfield city	1 018	1 001	98.3	409	2.18	.47	5.1	81.7	2.7	33.5	25.4	82.9	–	29 300	201	–
Marianna city	5 910	1 839	31.1	789	2.06	.40	5.4	70.1	1.3	32.3	29.5	76.9	.8	43 700	179	–
Marion city	4 391	4 008	91.3	1 375	2.73	.54	5.1	74.9	2.5	7.9	14.0	82.2	2.3	59 200	333	–
Marked Tree city	3 100	2 068	66.7	821	2.15	.48	4.9	58.3	3.7	32.9	30.6	72.2	.2	40 200	131	–
Marmaduke city	1 164	1 158	99.5	472	2.12	.50	4.8	66.1	4.0	35.4	26.7	70.3	.2	28 900	125	1.3
Marshall city	1 318	1 299	98.6	550	2.00	.45	4.8	64.9	1.8	42.0	31.8	79.5	2.2	32 900	146	–
Marvell city	1 545	766	49.6	334	1.95	.42	5.2	72.2	.9	39.8	33.8	93.1	–	38 600	157	–
Maumelle city	6 714	6 446	96.0	2 443	2.46	.49	5.3	66.7	.6	10.2	19.7	74.9	11.2	85 400	377	–
Mayflower city	1 415	1 395	98.6	586	2.15	.50	4.6	78.0	2.4	26.5	21.2	69.8	–	48 100	211	–
Melbourne city	1 562	1 553	99.4	649	2.05	.47	4.9	70.0	2.5	36.1	31.7	76.6	3.9	34 600	141	–
Mena city	5 475	5 372	98.1	2 324	1.98	.44	5.0	69.0	2.1	42.2	32.4	82.6	2.8	38 200	184	1.8
Mineral Springs city	1 004	653	65.0	279	2.09	.44	5.3	75.3	2.2	38.4	27.2	79.6	5.4	38 000	206	–
Monette city	1 115	1 096	98.3	503	1.94	.44	4.8	70.4	2.0	41.7	34.4	81.3	.4	30 800	151	–
Monticello city	8 116	5 754	70.9	2 184	2.13	.45	5.2	65.0	2.5	28.0	28.3	74.3	1.7	43 300	189	.1
Morrilton city	6 551	5 353	81.7	2 211	2.04	.45	5.1	65.1	2.4	37.2	31.4	78.0	6.6	41 800	184	.1
Mountain Home city	9 027	8 936	99.0	4 220	1.90	.40	5.0	73.6	.5	54.2	31.1	81.3	6.6	54 100	270	–
Mountain View city	2 439	2 396	98.2	1 033	1.97	.46	4.8	63.3	1.8	37.6	32.9	69.0	3.9	40 400	153	–
Mulberry city	1 448	1 422	98.2	595	2.14	.46	5.0	77.5	2.0	34.6	25.7	80.8	1.8	34 800	175	–
Murfreesboro city	1 542	1 364	88.5	536	2.13	.44	5.2	72.6	1.7	38.8	27.6	83.4	.4	39 600	168	–
Nashville city	4 639	3 153	68.0	1 242	2.05	.45	5.1	64.6	2.0	36.7	33.3	76.2	4.7	45 000	209	–
Newark city	1 159	1 142	98.5	445	2.29	.51	4.9	70.3	2.9	30.8	22.9	72.6	–	33 700	151	–
Newport city	7 459	5 640	75.6	2 345	2.07	.43	5.2	61.8	2.0	33.6	30.3	77.0	2.8	47 200	176	.8
North Crossett CDP	3 358	3 151	93.8	1 195	2.40	.53	5.0	77.8	3.2	20.8	19.3	68.1	.8	38 400	201	.4
North Little Rock city	61 741	46 205	74.8	19 912	2.05	.43	5.2	64.5	1.3	27.1	30.3	76.7	8.0	58 600	293	.5
Ola city	1 090	1 052	96.5	423	2.00	.47	4.9	59.6	2.1	31.7	34.3	67.8	11.3	26 300	109	.6
Osceola city	8 930	4 902	54.9	1 881	2.33	.48	5.2	63.4	2.7	24.0	24.5	77.2	1.7	47 200	200	.1
Ozark city	3 330	3 254	97.7	1 346	2.08	.46	4.9	66.6	2.0	34.6	29.0	77.3	3.6	37 800	195	–
Paragould city	18 540	18 357	99.0	7 371	2.20	.47	5.1	67.7	1.9	28.0	25.3	78.0	2.5	41 800	215	.5
Paris city	3 674	3 574	97.3	1 486	2.05	.45	5.0	70.7	2.8	38.4	31.6	78.9	2.1	37 600	166	.2
Parkers-Iron Springs CDP	3 611	3 225	89.3	1 181	2.49	.52	5.1	79.3	2.2	15.2	15.5	68.0	–	54 800	244	–
Parkin city	1 847	765	41.4	343	2.00	.40	5.3	74.1	2.3	41.7	28.3	78.1	–	32 000	160	1.2
Pea Ridge city	1 620	1 590	98.1	600	2.28	.50	5.2	84.3	4.5	31.5	18.7	89.8	1.7	44 600	292	1.1
Perryville city	1 141	1 132	99.2	434	2.13	.48	5.0	71.4	2.5	33.4	30.9	79.0	.7	37 900	164	.8

TIPSII [UPF] GH105 CENSUS90 72583600 06/22/92 4:04 PM MACHINE: C DATA:CENSUS90*H1TIPSDA05. 06/16/92 17:13:59 TAPE: NONE FRAME: 46
TSF:CENSUS90*92. 06/16/92 17:14:57 UTF:CENSUS90*93. 06/16/92 17:14:57 META:CENSUS90*H1TABLES05. 06/16/92 17:24:20

Table 11. **Summary of General Housing Characteristics of Housing Units With a White, Not of Hispanic Origin Householder: 1990**—Con.

[Threshold is 250 persons. For definitions of terms and meanings of symbols, see text]

State / Urban and Rural and Size of Place / Inside and Outside Metropolitan Area / County / Place and [In Selected States] County Subdivision [1,000 or More Persons]	All persons			Housing units with a White, not of Hispanic origin householder												
		White, not of Hispanic origin						Percent							Specified renter	
	Total	Total	Percent of all persons	Total	Median persons in unit	Mean number of persons per room	Median rooms	Owner	With 1.01 or more persons per room	With householder 65 years and over	1-person households	1 unit, detached or attached	In buildings with 10 or more units	Specified owner, median value (dollars)	Median contract rent (dollars)	Percent with meals included in rent
PLACE AND COUNTY SUBDIVISION—Con.																
Piggott city	3 777	3 753	99.4	1 664	1.99	.44	4.9	71.4	1.6	39.8	32.0	85.4	1.1	32 600	160	.4
Pine Bluff city	57 140	26 004	45.5	10 935	2.08	.43	5.3	71.0	1.8	31.2	28.8	77.6	7.3	48 200	255	.5
Piney CDP	2 500	2 399	96.0	978	2.20	.49	4.9	79.4	2.1	27.8	20.8	66.8	–	48 500	234	.5
Pocahontas city	6 151	5 990	97.4	2 483	2.09	.46	5.0	63.9	1.9	34.2	30.2	80.7	1.0	32 800	170	.1
Prairie Creek CDP	1 268	1 255	99.0	583	2.02	.37	5.7	86.1	.7	51.1	19.2	78.2	.3	86 100	372	–
Prairie Grove city	1 761	1 700	96.5	690	2.20	.47	5.2	70.6	2.9	32.3	28.4	91.3	1.7	43 800	231	.5
Prescott city	3 673	2 158	58.8	908	1.97	.42	5.2	68.8	1.8	41.3	34.8	78.5	2.1	37 700	181	–
Rector city	2 268	2 253	99.3	994	1.99	.44	5.0	73.2	2.3	45.1	31.9	82.9	.3	30 800	129	–
Redfield town	1 082	1 043	96.4	371	2.66	.54	5.1	71.7	2.7	16.2	19.7	65.2	3.8	46 100	267	–
Rison city	1 258	847	67.3	321	2.20	.46	5.2	70.1	.9	38.0	27.7	78.2	3.4	38 000	138	–
Rockwell CDP	2 514	2 457	97.7	1 037	2.16	.43	5.4	82.0	1.0	28.8	19.9	87.1	2.8	61 600	333	–
Rogers city	24 692	23 811	96.4	9 444	2.22	.48	5.1	64.4	2.5	26.0	23.5	73.3	4.6	60 400	303	1.6
Russellville city	21 260	19 740	92.9	7 565	2.16	.46	5.1	58.9	1.7	22.3	27.6	68.0	5.5	54 200	239	.2
Salem city	1 474	1 458	98.9	595	1.95	.44	4.9	69.7	2.2	45.2	34.3	82.4	.7	33 000	153	.6
Salem CDP	2 950	2 881	97.7	949	2.88	.54	5.4	90.7	1.8	12.1	13.5	88.2	–	59 000	308	–
Searcy city	15 180	14 178	93.4	4 924	2.14	.45	5.2	61.1	1.5	29.3	26.0	73.2	7.8	55 300	221	.2
Shannon Hills city	1 755	1 663	94.8	562	2.86	.56	5.2	83.3	4.1	12.8	13.0	71.0	–	48 000	352	–
Sheridan city	3 098	3 041	98.2	1 169	2.25	.47	5.1	75.0	2.5	26.8	23.5	81.1	1.3	48 100	212	–
Sherwood city	18 893	17 549	92.9	6 599	2.45	.48	5.4	74.2	1.0	13.0	17.9	80.8	2.6	70 500	340	.2
Siloam Springs city	8 151	7 411	90.9	2 841	2.11	.47	5.0	60.6	1.9	28.6	28.9	73.0	6.7	47 000	252	.4
Smackover city	2 232	1 662	74.5	656	2.18	.46	5.1	77.6	2.1	33.5	27.1	79.1	.6	41 500	214	–
Springdale city	29 941	28 853	96.4	11 111	2.32	.50	5.0	64.5	2.5	21.8	21.9	73.0	3.1	56 500	280	.1
Stamps city	2 478	1 192	48.1	497	1.95	.43	5.2	76.3	1.8	39.2	35.4	84.1	–	30 700	152	–
Star City city	2 138	1 703	79.7	666	2.16	.47	5.0	68.9	2.1	32.9	29.0	75.7	.9	37 400	153	1.0
Stephens city	1 137	692	60.9	303	2.02	.42	5.3	80.9	.7	37.0	32.7	88.4	1.0	31 500	161	–
Stuttgart city	10 420	7 201	69.1	2 990	2.12	.43	5.4	71.6	1.1	30.1	28.8	83.5	2.2	49 300	229	.1
Texarkana city	22 631	15 112	66.8	6 176	2.13	.46	5.0	65.0	2.1	28.6	28.7	77.8	6.0	45 600	279	2.1
Trumann city	6 304	6 102	96.8	2 397	2.28	.52	4.8	59.4	3.2	26.6	24.6	75.9	.8	33 600	140	.1
Tuckerman city	2 020	1 771	87.7	718	2.23	.46	5.2	76.6	2.1	30.9	26.2	89.6	1.0	31 100	170	–
Van Buren city	14 979	13 952	93.1	5 076	2.44	.52	5.1	67.4	3.3	20.6	20.8	79.4	3.5	44 800	224	.3
Vilonia town	1 133	1 123	99.1	389	2.71	.55	5.1	78.4	3.3	22.1	14.9	75.8	–	49 600	207	1.2
Waldo city	1 495	802	53.6	366	2.00	.41	5.2	81.4	1.9	42.9	30.3	85.5	–	33 600	172	–
Waldron city	3 024	2 963	98.0	1 252	2.05	.46	4.8	65.1	2.6	36.5	31.2	72.5	3.8	38 800	174	.2
Walnut Ridge city	4 388	4 297	97.9	1 786	2.01	.43	5.1	68.2	1.3	35.6	32.1	82.7	4.1	37 400	175	2.0
Ward city	1 269	1 258	99.1	460	2.57	.55	5.0	69.3	3.5	23.0	18.9	68.3	1.3	47 100	211	–
Warren city	6 455	3 785	58.6	1 592	2.02	.42	5.2	72.9	1.7	38.3	30.9	83.4	1.3	35 300	158	–
West Crossett CDP	2 019	1 130	56.0	397	2.54	.55	5.2	87.7	4.8	19.4	13.9	68.3	–	38 400	192	–
West Fork city	1 607	1 550	96.5	567	2.48	.53	5.2	78.5	3.9	23.8	19.2	92.1	.2	39 400	254	.9
West Helena city	9 695	4 580	47.2	1 834	2.24	.46	5.3	67.7	2.5	29.6	24.6	87.1	.4	38 300	195	–
West Memphis city	28 259	16 030	56.7	6 235	2.32	.48	5.3	64.6	1.6	18.8	22.5	73.5	7.5	56 600	276	.2
White Hall city	3 849	3 597	93.5	1 257	2.71	.53	5.3	77.4	3.0	17.7	14.6	76.1	1.3	59 800	310	–
Wilmot city	1 047	278	26.6	104	2.00	.40	5.8	76.0	1.9	38.5	33.7	85.6	–	38 800	157	–
Wilson town	1 068	792	74.2	296	2.52	.50	5.3	66.2	2.7	25.3	23.0	77.7	.3	44 600	158	1.0
Wynne city	8 187	5 401	66.0	2 071	2.29	.46	5.2	66.4	1.7	27.8	24.1	74.8	1.0	45 800	206	.1
Yellville city	1 181	1 160	98.2	483	1.91	.43	5.0	61.7	2.7	41.0	37.5	75.6	1.2	39 200	182	–

TIPSII [UPF] GH105 CENSUS90 72583600 06/22/92 4:04 PM MACHINE: C DATA:CENSUS90*H1TIPSDA05. 06/16/92 17:13:59 TAPE: NONE FRAME: 47
TSF:CENSUS90*92. 06/16/92 17:14:57 UTF:CENSUS90*93. 06/16/92 17:14:57 META:CENSUS90*H1TABLES05. 06/16/92 17:24:20

Table 12. **Summary of General Housing Characteristics for American Indian and Alaska Native Areas: 1990**

[The above table was omitted because there were no qualifying areas]

TIPSII [UPF] GH105 CENSUS90 72583600 06/22/92 4:04 PM MACHINE: C DATA:CENSUS90*H1TIPSDA05. 06/16/92 17:13:59 TAPE: NONE FRAME: 48
TSF:CENSUS90*92. 06/16/92 17:14:57 UTF:CENSUS90*93. 06/16/92 17:14:57 META:CENSUS90*H1TABLES05. 06/16/92 17:24:20

Table 13. Occupancy, Structural Characteristics, and Age of Householder: 1990

[For definitions of terms and meanings of symbols, see text]

State Urban and Rural and Size of Place	The State	Urban							Rural			
			Inside urbanized area			Outside urbanized area						
		Total	Total	Central place	Urban fringe	Total	Place of 10,000 or more	Place of 2,500 to 9,999	Total	Place of 1,000 to 2,499	Place of less than 1,000	Other rural
All housing units	**1 000 667**	**538 038**	**253 847**	**226 585**	**27 262**	**284 191**	**134 868**	**149 323**	**462 629**	**58 887**	**48 304**	**355 438**
POPULATION												
All persons	**2 350 725**	**1 258 021**	**591 420**	**519 505**	**71 915**	**666 601**	**319 239**	**347 362**	**1 092 704**	**132 431**	**109 892**	**850 381**
Persons in occupied housing units	2 292 393	1 212 765	574 560	504 716	69 844	638 205	300 986	337 219	1 079 628	129 688	108 868	841 072
Per occupied housing unit	2.57	2.48	2.50	2.46	2.76	2.47	2.45	2.49	2.68	2.48	2.59	2.73
Owner-occupied housing units	1 619 419	762 121	353 340	301 794	51 546	408 781	186 312	222 469	857 298	91 142	80 618	685 538
Per owner-occupied housing unit	2.61	2.56	2.63	2.60	2.80	2.50	2.51	2.49	2.66	2.47	2.54	2.71
Renter-occupied housing units	672 974	450 644	221 220	202 922	18 298	229 424	114 674	114 750	222 330	38 546	28 250	155 534
Per renter-occupied housing unit	2.48	2.37	2.31	2.29	2.65	2.43	2.36	2.50	2.74	2.50	2.71	2.81
TENURE BY RACE AND HISPANIC ORIGIN OF HOUSEHOLDER												
Occupied housing units	**891 179**	**488 323**	**230 144**	**204 836**	**25 308**	**258 179**	**122 793**	**135 386**	**402 856**	**52 349**	**42 101**	**308 406**
Owner-occupied housing units	619 938	298 208	134 486	116 083	18 403	163 722	74 216	89 506	321 730	36 949	31 679	253 102
Percent of occupied housing units	69.6	61.1	58.4	56.7	72.7	63.4	60.4	66.1	79.9	70.6	75.2	82.1
White	550 657	254 483	111 104	94 536	16 568	143 379	65 821	77 558	296 174	32 838	27 633	235 703
Black	64 318	40 835	21 555	20 013	1 542	19 280	7 925	11 355	23 483	3 879	3 844	15 760
American Indian, Eskimo, or Aleut	2 661	1 131	604	500	104	527	209	318	1 530	164	144	1 222
Asian or Pacific Islander	1 661	1 387	1 024	880	144	363	196	167	274	41	33	200
Other race	641	372	199	154	45	173	65	108	269	27	25	217
Hispanic origin (of any race)	2 554	1 413	788	642	146	625	273	352	1 141	102	113	926
White, not of Hispanic origin	548 932	253 544	110 571	94 096	16 475	142 973	65 622	77 351	295 388	32 775	27 559	235 054
Renter-occupied housing units	271 241	190 115	95 658	88 753	6 905	94 457	48 577	45 880	81 126	15 400	10 422	55 304
White	209 630	140 048	68 249	62 213	6 036	71 799	37 740	34 059	69 582	12 602	8 375	48 605
Black	57 020	46 547	25 288	24 531	757	21 259	10 119	11 140	10 473	2 628	1 904	5 941
American Indian, Eskimo, or Aleut	1 878	1 247	651	587	64	596	248	348	631	100	97	434
Asian or Pacific Islander	1 567	1 473	1 053	1 024	29	420	314	106	94	29	11	54
Other race	1 146	800	417	398	19	383	156	227	346	41	35	270
Hispanic origin (of any race)	2 796	2 014	1 060	972	88	954	481	473	782	110	100	572
White, not of Hispanic origin	208 185	138 989	67 691	61 714	5 977	71 298	37 442	33 856	69 196	12 544	8 314	48 338
VACANCY STATUS												
Vacant housing units	**109 488**	**49 715**	**23 703**	**21 749**	**1 954**	**26 012**	**12 075**	**13 937**	**59 773**	**6 538**	**6 203**	**47 032**
For sale only	15 121	8 297	3 779	3 362	417	4 518	1 935	2 583	6 824	1 039	775	5 010
For rent	31 530	22 601	12 111	11 238	873	10 490	5 103	5 387	8 929	1 870	1 325	5 734
Rented or sold, not occupied	11 411	5 113	2 467	2 295	172	2 646	1 320	1 326	6 298	759	717	4 822
For seasonal, recreational, or occasional use	18 224	2 449	426	380	46	2 023	511	1 512	15 775	975	955	13 845
For migrant workers	443	20	3	3	–	17	8	9	423	17	15	391
Other vacant	32 759	11 235	4 917	4 471	446	6 318	3 198	3 120	21 524	1 878	2 416	17 230
Boarded up	2 007	1 068	665	631	34	403	209	194	939	73	101	765
UNITS IN STRUCTURE												
All housing units	**1 000 667**	**538 038**	**253 847**	**226 585**	**27 262**	**284 191**	**134 868**	**149 323**	**462 629**	**58 887**	**48 304**	**355 438**
1, detached	708 751	369 232	164 966	144 807	20 159	204 266	93 252	111 014	339 519	43 790	36 934	258 795
1, attached	18 175	14 118	6 419	6 055	364	7 699	3 440	4 259	4 057	1 173	417	2 467
2	31 930	27 538	11 960	11 004	956	15 578	7 373	8 205	4 392	2 070	649	1 673
3 or 4	28 890	25 156	11 741	11 127	614	13 415	7 422	5 993	3 734	1 621	671	1 442
5 to 9	27 024	24 744	15 062	14 289	773	9 682	6 438	3 244	2 280	1 034	205	1 041
10 to 19	23 720	21 970	14 157	13 699	458	7 813	4 748	3 065	1 750	909	205	636
20 to 49	11 994	11 567	8 736	8 459	277	2 831	1 941	890	427	169	105	153
50 or more	8 740	8 506	7 251	7 251	–	1 255	1 017	238	234	57	–	177
Mobile home or trailer	131 542	30 422	11 434	7 925	3 509	18 988	7 969	11 019	101 120	7 428	8 538	85 154
Other	9 901	4 785	2 121	1 969	152	2 664	1 268	1 396	5 116	636	580	3 900
Owner-occupied housing units	**619 938**	**298 208**	**134 486**	**116 083**	**18 403**	**163 722**	**74 216**	**89 506**	**321 730**	**36 949**	**31 679**	**253 102**
1, detached	520 486	271 725	123 731	107 727	16 004	147 994	67 498	80 496	248 761	31 526	25 738	191 497
1, attached	5 738	3 809	1 706	1 576	130	2 103	865	1 238	1 929	313	207	1 409
2	2 392	1 946	949	912	37	997	542	455	446	116	45	285
3 or 4	1 338	1 031	438	430	8	593	377	216	307	69	27	211
5 or more	1 505	1 130	591	571	20	539	339	200	375	100	16	259
Mobile home or trailer	83 493	16 395	6 204	4 084	2 120	10 191	4 035	6 156	67 098	4 489	5 330	57 279
Other	4 986	2 172	867	783	84	1 305	560	745	2 814	336	316	2 162
Renter-occupied housing units	**271 241**	**190 115**	**95 658**	**88 753**	**6 905**	**94 457**	**48 577**	**45 880**	**81 126**	**15 400**	**10 422**	**55 304**
1, detached	123 070	71 054	30 322	27 265	3 057	40 732	19 026	21 706	52 016	8 199	6 887	36 930
1, attached	9 094	7 831	3 901	3 708	193	3 930	2 101	1 829	1 263	487	160	616
2	25 664	22 304	9 302	8 474	828	13 002	5 985	7 017	3 360	1 778	506	1 076
3 or 4	23 528	20 898	9 517	8 974	543	11 381	6 291	5 090	2 630	1 342	499	789
5 to 9	22 253	20 895	12 676	11 989	687	8 219	5 457	2 762	1 358	701	153	504
10 to 19	19 406	18 130	11 764	11 353	411	6 366	3 792	2 574	1 276	712	182	382
20 to 49	9 871	9 591	7 221	7 056	165	2 370	1 612	758	280	132	82	66
50 or more	7 560	7 443	6 433	6 433	–	1 010	810	200	117	39	–	78
Mobile home or trailer	27 562	9 928	3 563	2 595	968	6 365	2 958	3 407	17 634	1 836	1 785	14 013
Other	3 233	2 041	959	906	53	1 082	545	537	1 192	174	168	850
Occupied housing units	**891 179**	**488 323**	**230 144**	**204 836**	**25 308**	**258 179**	**122 793**	**135 386**	**402 856**	**52 349**	**42 101**	**308 406**
AGE OF HOUSEHOLDER												
Owner-occupied housing units	**619 938**	**298 208**	**134 486**	**116 083**	**18 403**	**163 722**	**74 216**	**89 506**	**321 730**	**36 949**	**31 679**	**253 102**
Under 25 years	12 768	4 910	2 008	1 568	440	2 902	1 361	1 541	7 858	786	762	6 310
25 to 34 years	88 138	40 965	20 368	16 749	3 619	20 597	9 866	10 731	47 173	4 469	4 160	38 544
35 to 44 years	123 269	59 779	30 494	25 839	4 655	29 285	14 067	15 218	63 490	5 918	5 320	52 252
45 to 54 years	107 313	49 503	24 166	20 545	3 621	25 337	11 850	13 487	57 810	5 580	4 808	47 422
55 to 64 years	104 030	49 170	21 869	19 210	2 659	27 301	12 462	14 839	54 860	5 976	5 185	43 699
65 to 74 years	105 786	53 249	21 180	19 020	2 160	32 069	13 508	18 561	52 537	7 637	5 978	38 922
75 years and over	78 634	40 632	14 401	13 152	1 249	26 231	11 102	15 129	38 002	6 583	5 466	25 953
Renter-occupied housing units	**271 241**	**190 115**	**95 658**	**88 753**	**6 905**	**94 457**	**48 577**	**45 880**	**81 126**	**15 400**	**10 422**	**55 304**
Under 25 years	38 455	29 490	15 169	14 255	914	14 321	8 788	5 533	8 965	1 694	1 201	6 070
25 to 34 years	84 245	60 226	32 834	30 390	2 444	27 392	14 674	12 718	24 019	4 025	2 955	17 039
35 to 44 years	53 353	36 721	19 430	17 863	1 567	17 291	8 814	8 477	16 632	2 841	2 077	11 714
45 to 54 years	28 268	18 723	9 275	8 476	799	9 448	4 621	4 827	9 545	1 601	1 074	6 870
55 to 64 years	20 658	13 545	6 030	5 594	436	7 515	3 459	4 056	7 113	1 381	932	4 800
65 to 74 years	21 762	14 734	6 156	5 782	374	8 578	3 777	4 801	7 028	1 732	1 027	4 269
75 years and over	24 500	16 676	6 764	6 393	371	9 912	4 444	5 468	7 824	2 126	1 156	4 542

TIPSII [UPF] GH105 CENSUS90 72583600 06/22/92 4:04 PM MACHINE: C DATA:CENSUS90*H1TIPSDA05. 06/16/92 17:13:59 TAPE: NONE FRAME: 49
TSF:CENSUS90*92. 06/16/92 17:14:57 UTF:CENSUS90*93. 06/16/92 17:14:57 META:CENSUS90*H1TABLES05. 06/16/92 17:24:20

Table 14. **Utilization Characteristics: 1990**

[For definitions of terms and meanings of symbols, see text]

State Urban and Rural and Size of Place	The State	Urban							Rural			
			Inside urbanized area			Outside urbanized area						
		Total	Total	Central place	Urban fringe	Total	Place of 10,000 or more	Place of 2,500 to 9,999	Total	Place of 1,000 to 2,499	Place of less than 1,000	Other rural
ROOMS												
All housing units	**1 000 667**	**538 038**	**253 847**	**226 585**	**27 262**	**284 191**	**134 868**	**149 323**	**462 629**	**58 887**	**48 304**	**355 438**
1 room	9 269	5 353	2 895	2 789	106	2 458	1 448	1 010	3 916	405	324	3 187
2 rooms	26 312	16 799	8 975	8 463	512	7 824	4 411	3 413	9 513	1 107	920	7 486
3 rooms	83 750	52 295	27 901	26 124	1 777	24 394	12 138	12 256	31 455	4 661	3 336	23 458
4 rooms	233 031	119 476	53 908	48 603	5 305	65 568	31 360	34 208	113 555	14 669	12 728	86 158
5 rooms	303 963	154 323	69 434	60 165	9 269	84 889	37 650	47 239	149 640	19 333	16 160	114 147
6 rooms	196 986	105 440	49 372	43 235	6 137	56 068	26 236	29 832	91 546	11 487	9 162	70 897
7 rooms	83 559	46 098	22 022	19 473	2 549	24 076	11 754	12 322	37 461	4 382	3 493	29 586
8 rooms	36 531	21 398	10 792	9 796	996	10 606	5 384	5 222	15 133	1 657	1 338	12 138
9 or more rooms	27 266	16 856	8 548	7 937	611	8 308	4 487	3 821	10 410	1 186	843	8 381
Median	5.0	5.0	5.0	5.0	5.1	5.0	5.0	5.0	5.0	4.9	4.9	5.0
Owner-occupied housing units	**619 938**	**298 208**	**134 486**	**116 083**	**18 403**	**163 722**	**74 216**	**89 506**	**321 730**	**36 949**	**31 679**	**253 102**
1 room	1 448	287	104	86	18	183	71	112	1 161	64	96	1 001
2 rooms	4 784	1 331	508	430	78	823	346	477	3 453	229	288	2 936
3 rooms	20 512	6 559	2 781	2 306	475	3 778	1 582	2 196	13 953	1 177	1 262	11 514
4 rooms	103 635	37 914	14 291	12 107	2 184	23 623	9 945	13 678	65 721	6 974	6 979	51 768
5 rooms	210 671	100 020	43 774	36 799	6 975	56 246	24 169	32 077	110 651	13 605	11 446	85 600
6 rooms	153 972	80 690	37 718	32 656	5 062	42 972	19 933	23 039	73 282	8 914	7 074	57 294
7 rooms	69 843	38 248	18 409	16 219	2 190	19 839	9 657	10 182	31 595	3 617	2 766	25 212
8 rooms	31 317	18 396	9 348	8 479	869	9 048	4 605	4 443	12 921	1 369	1 075	10 477
9 or more rooms	23 756	14 763	7 553	7 001	552	7 210	3 908	3 302	8 993	1 000	693	7 300
Median	5.4	5.5	5.7	5.7	5.4	5.5	5.5	5.4	5.2	5.2	5.1	5.2
Renter-occupied housing units	**271 241**	**190 115**	**95 658**	**88 753**	**6 905**	**94 457**	**48 577**	**45 880**	**81 126**	**15 400**	**10 422**	**55 304**
1 room	4 886	4 055	2 340	2 281	59	1 715	1 029	686	831	149	93	589
2 rooms	15 819	12 888	7 165	6 807	358	5 723	3 323	2 400	2 931	666	374	1 891
3 rooms	46 947	37 610	20 552	19 535	1 017	17 058	8 693	8 365	9 337	2 687	1 317	5 333
4 rooms	92 565	65 816	32 424	29 928	2 496	33 392	17 676	15 716	26 749	5 352	3 500	17 897
5 rooms	65 190	41 675	20 008	18 286	1 722	21 667	10 581	11 086	23 515	3 890	3 015	16 610
6 rooms	30 621	18 780	8 877	8 039	838	9 903	4 801	5 102	11 841	1 814	1 399	8 628
7 rooms	9 750	5 932	2 710	2 428	282	3 222	1 589	1 633	3 818	539	491	2 788
8 rooms	3 438	2 120	1 032	938	94	1 088	534	554	1 318	188	154	976
9 or more rooms	2 025	1 239	550	511	39	689	351	338	786	115	79	592
Median	4.2	4.1	4.0	4.0	4.3	4.2	4.1	4.2	4.5	4.3	4.5	4.6
DURATION OF VACANCY												
Vacant-for-sale-only housing units	**15 121**	**8 297**	**3 779**	**3 362**	**417**	**4 518**	**1 935**	**2 583**	**6 824**	**1 039**	**775**	**5 010**
Less than 2 months	2 081	1 330	587	511	76	743	348	395	751	136	66	549
2 up to 6 months	4 953	3 033	1 500	1 312	188	1 533	684	849	1 920	308	238	1 374
6 or more months	8 087	3 934	1 692	1 539	153	2 242	903	1 339	4 153	595	471	3 087
Vacant-for-rent housing units	**31 530**	**22 601**	**12 111**	**11 238**	**873**	**10 490**	**5 103**	**5 387**	**8 929**	**1 870**	**1 325**	**5 734**
Less than 2 months	10 845	8 725	4 870	4 582	288	3 855	2 072	1 783	2 120	529	293	1 298
2 up to 6 months	11 818	8 302	4 475	4 077	398	3 827	1 713	2 114	3 516	797	504	2 215
6 or more months	8 867	5 574	2 766	2 579	187	2 808	1 318	1 490	3 293	544	528	2 221
PERSONS IN UNIT												
Owner-occupied housing units	**619 938**	**298 208**	**134 486**	**116 083**	**18 403**	**163 722**	**74 216**	**89 506**	**321 730**	**36 949**	**31 679**	**253 102**
1 person	124 183	65 144	27 872	24 899	2 973	37 272	16 743	20 529	59 039	9 040	7 729	42 270
2 persons	230 302	110 866	47 710	41 765	5 945	63 156	27 898	35 258	119 436	14 094	11 166	94 176
3 persons	112 589	52 546	25 032	20 994	4 038	27 514	13 048	14 466	60 043	5 983	5 421	48 639
4 persons	97 278	44 604	21 478	17 906	3 572	23 126	10 804	12 322	52 674	4 895	4 412	43 367
5 persons	37 003	16 528	8 109	6 821	1 288	8 419	3 922	4 497	20 475	1 893	1 836	16 746
6 persons	11 741	5 278	2 636	2 259	377	2 642	1 172	1 470	6 463	643	680	5 140
7 or more persons	6 842	3 242	1 649	1 439	210	1 593	629	964	3 600	401	435	2 764
Median	2.31	2.26	2.33	2.29	2.57	2.21	2.23	2.19	2.35	2.17	2.23	2.39
Renter-occupied housing units	**271 241**	**190 115**	**95 658**	**88 753**	**6 905**	**94 457**	**48 577**	**45 880**	**81 126**	**15 400**	**10 422**	**55 304**
1 person	89 595	68 469	36 093	34 293	1 800	32 376	17 071	15 305	21 126	5 168	2 923	13 035
2 persons	71 572	50 900	25 929	24 091	1 838	24 971	13 427	11 544	20 672	3 761	2 534	14 377
3 persons	46 520	31 155	14 997	13 550	1 447	16 158	8 172	7 986	15 365	2 683	1 969	10 713
4 persons	35 959	22 727	10 599	9 510	1 089	12 128	5 817	6 311	13 232	2 143	1 619	9 470
5 persons	16 671	10 150	4 813	4 361	452	5 337	2 568	2 769	6 521	1 023	815	4 683
6 persons	6 372	3 871	1 847	1 686	161	2 024	922	1 102	2 501	385	306	1 810
7 or more persons	4 552	2 843	1 380	1 262	118	1 463	600	863	1 709	237	256	1 216
Median	2.14	2.02	1.95	1.92	2.40	2.09	2.04	2.16	2.44	2.17	2.40	2.52
PERSONS PER ROOM												
Owner-occupied housing units	**619 938**	**298 208**	**134 486**	**116 083**	**18 403**	**163 722**	**74 216**	**89 506**	**321 730**	**36 949**	**31 679**	**253 102**
0.50 or less	414 612	211 943	94 108	82 893	11 215	117 835	53 834	64 001	202 669	25 829	20 895	155 945
0.51 to 0.75	114 135	50 570	23 753	19 648	4 105	26 817	12 398	14 419	63 565	6 023	5 584	51 958
0.76 to 1.00	74 941	29 757	13 737	11 111	2 626	16 020	6 830	9 190	45 184	4 178	4 113	36 893
1.01 to 1.50	12 896	4 743	2 299	1 931	368	2 444	951	1 493	8 153	733	851	6 569
1.51 or more	3 354	1 195	589	500	89	606	203	403	2 159	186	236	1 737
Mean	.47	.44	.45	.44	.50	.44	.43	.44	.50	.46	.48	.51
Renter-occupied housing units	**271 241**	**190 115**	**95 658**	**88 753**	**6 905**	**94 457**	**48 577**	**45 880**	**81 126**	**15 400**	**10 422**	**55 304**
0.50 or less	153 494	111 085	56 828	53 255	3 573	54 257	28 425	25 832	42 409	8 817	5 501	28 091
0.51 to 0.75	54 370	37 325	18 473	16 836	1 637	18 852	9 744	9 108	17 045	3 038	2 175	11 832
0.76 to 1.00	46 430	30 912	15 116	13 836	1 280	15 796	7 877	7 919	15 518	2 571	1 887	11 060
1.01 to 1.50	12 324	7 711	3 721	3 395	326	3 990	1 846	2 144	4 613	732	646	3 235
1.51 or more	4 623	3 082	1 520	1 431	89	1 562	685	877	1 541	242	213	1 086
Mean	.57	.56	.56	.56	.60	.57	.56	.58	.59	.57	.59	.60
Occupied housing units	**891 179**	**488 323**	**230 144**	**204 836**	**25 308**	**258 179**	**122 793**	**135 386**	**402 856**	**52 349**	**42 101**	**308 406**
HOUSEHOLDER 65 YEARS AND OVER												
Occupied housing units	**230 682**	**125 291**	**48 501**	**44 347**	**4 154**	**76 790**	**32 831**	**43 959**	**105 391**	**18 078**	**13 627**	**73 686**
1-person households	103 386	60 547	23 496	21 729	1 767	37 051	16 253	20 798	42 839	8 862	6 542	27 435
Mean number of persons per room	.34	.33	.33	.33	.35	.33	.32	.33	.35	.33	.34	.36
Units in structure:												
1, detached or attached	186 561	99 584	37 276	33 876	3 400	62 308	26 122	36 186	86 977	14 692	11 567	60 718
2 or more	23 758	20 534	9 416	9 114	302	11 118	5 314	5 804	3 224	1 848	471	905
Mobile home, trailer, or other	20 363	5 173	1 809	1 357	452	3 364	1 395	1 969	15 190	1 538	1 589	12 063
Specified owner	130 434	81 315	31 101	28 339	2 762	50 214	21 035	29 179	49 119	11 818	8 792	28 509
Mean value (dollars)	48 600	53 200	57 500	58 000	52 300	50 600	51 800	49 700	40 900	41 900	32 100	43 300
Specified renter	42 841	30 719	12 700	11 977	723	18 019	8 031	9 988	12 122	3 746	2 061	6 315
Mean contract rent (dollars)	199	213	263	267	184	177	199	159	149	136	117	175
With meals included in rent	1 150	1 018	766	759	7	252	206	46	132	12	5	115
Mean contract rent (dollars)	773	764	784	789	311	705	778	376	840	243	115	934
No meals included in rent	34 695	26 856	11 009	10 403	606	15 847	7 014	8 833	7 839	3 093	1 447	3 299
No cash rent	6 996	2 845	925	815	110	1 920	811	1 109	4 151	641	609	2 901

TIPSII [UPF] GH105 CENSUS90 72583600 06/22/92 4:04 PM MACHINE: C DATA:CENSUS90*H1TIPSDA05. 06/16/92 17:13:59 TAPE: NONE FRAME: 50
TSF:CENSUS90*92. 06/16/92 17:14:57 UTF:CENSUS90*93. 06/16/92 17:14:57 META:CENSUS90*H1TABLES05. 06/16/92 17:24:20

Table 15. **Financial Characteristics: 1990**

[For definitions of terms and meanings of symbols, see text]

State Urban and Rural and Size of Place	The State	Urban							Rural			
			Inside urbanized area			Outside urbanized area						
		Total	Total	Central place	Urban fringe	Total	Place of 10,000 or more	Place of 2,500 to 9,999	Total	Place of 1,000 to 2,499	Place of less than 1,000	Other rural
VALUE												
Specified owner-occupied housing units	**427 676**	**257 827**	**118 168**	**103 036**	**15 132**	**139 659**	**63 634**	**76 025**	**169 849**	**29 352**	**22 604**	**117 893**
Less than $20,000	49 651	19 434	5 855	5 153	702	13 579	4 598	8 981	30 217	4 917	6 448	18 852
$20,000 to $29,999	49 817	24 713	8 720	7 983	737	15 993	6 105	9 888	25 104	4 862	4 628	15 614
$30,000 to $39,999	69 477	39 719	15 979	14 147	1 832	23 740	9 790	13 950	29 758	6 502	4 468	18 788
$40,000 to $49,999	66 641	41 670	18 983	16 141	2 842	22 687	10 505	12 182	24 971	4 848	2 934	17 189
$50,000 to $59,999	50 611	32 970	16 229	13 941	2 288	16 741	8 472	8 269	17 641	2 780	1 598	13 263
$60,000 to $69,999	43 035	28 728	14 204	11 844	2 360	14 524	7 512	7 012	14 307	2 014	1 084	11 209
$70,000 to $79,999	31 022	21 284	11 068	9 285	1 783	10 216	5 282	4 934	9 738	1 246	577	7 915
$80,000 to $89,999	19 238	13 536	7 248	6 322	926	6 288	3 158	3 130	5 702	676	311	4 715
$90,000 to $99,999	12 959	9 398	5 076	4 514	562	4 322	2 164	2 158	3 561	448	159	2 954
$100,000 to $124,999	15 279	10 962	5 894	5 312	582	5 068	2 538	2 530	4 317	489	224	3 604
$125,000 to $149,999	8 049	6 012	3 216	2 996	220	2 796	1 418	1 378	2 037	235	72	1 730
$150,000 to $174,999	4 448	3 357	1 866	1 732	134	1 491	815	676	1 091	154	46	891
$175,000 to $199,999	2 362	1 905	1 131	1 069	62	774	431	343	457	56	19	382
$200,000 to $249,999	2 371	1 877	1 114	1 075	39	763	426	337	494	63	18	413
$250,000 to $299,999	1 148	942	593	574	19	349	222	127	206	20	7	179
$300,000 to $399,999	883	745	537	517	20	208	127	81	138	21	2	115
$400,000 to $499,999	297	255	206	195	11	49	31	18	42	12	1	29
$500,000 or more	388	320	249	236	13	71	40	31	68	9	8	51
Median (dollars)	46 300	50 900	55 300	55 100	56 000	46 900	50 800	43 700	39 900	37 500	30 500	43 000
Mean (dollars)	55 100	60 800	67 000	67 800	61 300	55 500	59 400	52 100	46 600	43 100	34 700	49 800
Specified vacant-for-sale-only housing units	**11 571**	**7 307**	**3 302**	**2 929**	**373**	**4 005**	**1 658**	**2 347**	**4 264**	**849**	**615**	**2 800**
Less than $20,000	2 072	936	278	253	25	658	214	444	1 136	175	237	724
$20,000 to $39,999	3 916	2 398	991	907	84	1 407	529	878	1 518	374	258	886
$40,000 to $59,999	2 782	1 924	939	799	140	985	457	528	858	197	74	587
$60,000 to $79,999	1 462	1 037	503	434	69	534	260	274	425	63	28	334
$80,000 to $99,999	585	423	232	213	19	191	78	113	162	20	9	133
$100,000 to $149,999	482	365	209	181	28	156	84	72	117	11	9	97
$150,000 to $199,999	164	139	90	84	6	49	22	27	25	7	–	18
$200,000 to $249,999	46	37	27	25	2	10	6	4	9	–	–	9
$250,000 to $299,999	33	26	14	14	–	12	5	7	7	1	–	6
$300,000 or more	29	22	19	19	–	3	3	–	7	1	–	6
Median (dollars)	39 100	42 500	46 600	46 000	49 400	39 200	42 900	36 800	33 200	34 300	24 800	35 100
Mean (dollars)	47 900	52 500	59 300	59 600	57 000	47 000	51 100	44 000	40 100	38 500	29 100	42 900
Owner-occupied mobile homes or trailers	**83 493**	**16 395**	**6 204**	**4 084**	**2 120**	**10 191**	**4 035**	**6 156**	**67 098**	**4 489**	**5 330**	**57 279**
Median (dollars)	15 200	13 200	13 700	12 400	16 500	13 000	12 100	13 500	15 900	14 300	13 200	16 400
Mean (dollars)	21 600	18 400	18 200	17 100	20 400	18 500	18 200	18 700	22 400	18 600	18 200	23 000
CONTRACT RENT												
Specified renter-occupied housing units	**255 259**	**187 125**	**94 466**	**87 709**	**6 757**	**92 659**	**47 786**	**44 873**	**68 134**	**14 994**	**9 861**	**43 279**
Less than $100	28 185	18 822	5 997	5 534	463	12 825	4 950	7 875	9 363	3 077	1 840	4 446
$100 to $149	26 029	15 927	5 478	5 153	325	10 449	4 397	6 052	10 102	2 375	2 016	5 711
$150 to $199	36 932	24 979	9 584	8 862	722	15 395	7 018	8 377	11 953	2 869	1 877	7 207
$200 to $249	38 389	29 241	13 683	12 661	1 022	15 558	7 868	7 690	9 148	2 416	1 173	5 559
$250 to $299	36 617	31 151	17 652	16 381	1 271	13 499	8 216	5 283	5 466	1 297	548	3 621
$300 to $349	23 547	20 794	13 048	12 235	813	7 746	5 292	2 454	2 753	582	234	1 937
$350 to $399	17 359	15 845	10 949	10 226	723	4 896	3 364	1 532	1 514	231	93	1 190
$400 to $449	8 202	7 449	5 247	4 885	362	2 202	1 379	823	753	124	40	589
$450 to $499	4 727	4 396	3 191	2 899	292	1 205	814	391	331	53	8	270
$500 to $549	2 735	2 516	1 788	1 654	134	728	449	279	219	27	4	188
$550 to $599	1 391	1 302	938	853	85	364	208	156	89	12	4	73
$600 to $649	1 010	929	656	598	58	273	154	119	81	10	–	71
$650 to $699	602	558	428	379	49	130	74	56	44	9	3	32
$700 to $749	466	433	335	325	10	98	47	51	33	2	2	29
$750 to $999	895	830	558	543	15	272	162	110	65	10	2	53
$1,000 or more	557	439	362	358	4	77	57	20	118	16	3	99
No cash rent	27 616	11 514	4 572	4 163	409	6 942	3 337	3 605	16 102	1 884	2 014	12 204
Median (dollars)	226	248	278	278	271	212	236	189	172	166	151	183
Mean (dollars)	240	256	290	290	285	221	242	199	187	173	156	201
Specified vacant-for-rent housing units	**30 759**	**22 504**	**12 066**	**11 201**	**865**	**10 438**	**5 082**	**5 356**	**8 255**	**1 854**	**1 297**	**5 104**
Less than $100	2 855	1 592	563	533	30	1 029	359	670	1 263	319	227	717
$100 to $199	9 513	5 789	2 322	2 078	244	3 467	1 646	1 821	3 724	853	632	2 239
$200 to $299	10 991	8 616	5 121	4 750	371	3 495	1 835	1 660	2 375	495	362	1 518
$300 to $399	4 687	4 158	2 821	2 663	158	1 337	895	442	529	91	54	384
$400 to $499	1 472	1 341	830	785	45	511	163	348	131	18	10	103
$500 to $599	553	466	219	207	12	247	45	202	87	32	3	52
$600 to $749	253	208	101	97	4	107	38	69	45	19	1	25
$750 to $999	178	145	33	32	1	112	81	31	33	7	7	19
$1,000 or more	257	189	56	56	–	133	20	113	68	20	1	47
Median (dollars)	221	242	261	263	229	215	222	208	173	169	163	179
Mean (dollars)	245	262	274	276	247	249	246	252	197	198	174	203
MEALS INCLUDED IN RENT												
Specified renter-occupied housing units	**255 259**	**187 125**	**94 466**	**87 709**	**6 757**	**92 659**	**47 786**	**44 873**	**68 134**	**14 994**	**9 861**	**43 279**
With meals included in rent	1 675	1 390	966	944	22	424	284	140	285	39	25	221
Mean (dollars)	611	634	686	695	324	516	643	257	501	191	121	599
No meals included in rent	225 968	174 221	88 928	82 602	6 326	85 293	44 165	41 128	51 747	13 071	7 822	30 854
No cash rent	27 616	11 514	4 572	4 163	409	6 942	3 337	3 605	16 102	1 884	2 014	12 204

TIPSII [UPF] GH105 CENSUS90 72583600 06/22/92 4:04 PM MACHINE: C DATA:CENSUS90*H1TIPSDA05. 06/16/92 17:13:59 TAPE: NONE FRAME: 51
TSF:CENSUS90*92. 06/16/92 17:14:57 UTF:CENSUS90*93. 06/16/92 17:14:57 META:CENSUS90*H1TABLES05. 06/16/92 17:24:20

Table 16. Occupancy, Structural, and Utilization Characteristics of Housing Units With a White Householder: 1990

[For definitions of terms and meanings of symbols, see text]

State Urban and Rural and Size of Place	The State	Urban							Rural			
			Inside urbanized area			Outside urbanized area						
		Total	Total	Central place	Urban fringe	Total	Place of 10,000 or more	Place of 2,500 to 9,999	Total	Place of 1,000 to 2,499	Place of less than 1,000	Other rural
Occupied housing units	**760 287**	**394 531**	**179 353**	**156 749**	**22 604**	**215 178**	**103 561**	**111 617**	**365 756**	**45 440**	**36 008**	**284 308**
POPULATION												
Persons in occupied housing units	1 902 915	935 650	423 306	361 980	61 326	512 344	246 281	266 063	967 265	108 931	90 022	768 312
Per occupied housing unit	2.50	2.37	2.36	2.31	2.71	2.38	2.38	2.38	2.64	2.40	2.50	2.70
Owner-occupied housing units	1 408 782	628 107	279 769	234 115	45 654	348 338	161 893	186 445	780 675	78 670	68 204	633 801
Per owner-occupied housing unit	2.56	2.47	2.52	2.48	2.76	2.43	2.46	2.40	2.64	2.40	2.47	2.69
Renter-occupied housing units	494 133	307 543	143 537	127 865	15 672	164 006	84 388	79 618	186 590	30 261	21 818	134 511
Per renter-occupied housing unit	2.36	2.20	2.10	2.06	2.60	2.28	2.24	2.34	2.68	2.40	2.61	2.77
TENURE												
Owner-occupied housing units	550 657	254 483	111 104	94 536	16 568	143 379	65 821	77 558	296 174	32 838	27 633	235 703
Percent of occupied housing units	72.4	64.5	61.9	60.3	73.3	66.6	63.6	69.5	81.0	72.3	76.7	82.9
Renter-occupied housing units	209 630	140 048	68 249	62 213	6 036	71 799	37 740	34 059	69 582	12 602	8 375	48 605
UNITS IN STRUCTURE												
Occupied housing units	**760 287**	**394 531**	**179 353**	**156 749**	**22 604**	**215 178**	**103 561**	**111 617**	**365 756**	**45 440**	**36 008**	**284 308**
1, detached	557 197	283 973	122 567	105 551	17 016	161 406	74 444	86 962	273 224	34 886	28 102	210 236
1, attached	11 367	8 746	4 175	3 908	267	4 571	2 314	2 257	2 621	603	267	1 751
2	20 112	16 989	7 054	6 279	775	9 935	5 004	4 931	3 123	1 488	463	1 172
3 or 4	18 873	16 416	6 975	6 475	500	9 441	5 325	4 116	2 457	1 249	394	814
5 to 9	17 031	15 669	9 006	8 377	629	6 663	4 466	2 197	1 362	669	139	554
10 to 19	15 530	14 397	9 157	8 773	384	5 240	3 210	2 030	1 133	637	148	348
20 to 49	7 592	7 369	5 324	5 178	146	2 045	1 366	679	223	84	73	66
50 or more	6 464	6 346	5 397	5 397	–	949	728	221	118	39	–	79
Mobile home or trailer	100 244	21 865	8 555	5 763	2 792	13 310	5 926	7 384	78 379	5 425	6 071	66 883
Other	5 877	2 761	1 143	1 048	95	1 618	778	840	3 116	360	351	2 405
ROOMS												
Owner-occupied housing units	**550 657**	**254 483**	**111 104**	**94 536**	**16 568**	**143 379**	**65 821**	**77 558**	**296 174**	**32 838**	**27 633**	**235 703**
1 room	1 341	243	88	70	18	155	57	98	1 098	59	85	954
2 rooms	4 075	924	337	270	67	587	253	334	3 151	178	246	2 727
3 rooms	17 214	4 643	1 866	1 502	364	2 777	1 207	1 570	12 571	948	1 067	10 556
4 rooms	92 629	31 577	11 325	9 404	1 921	20 252	8 560	11 692	61 052	6 241	6 180	48 631
5 rooms	187 992	85 711	36 424	30 066	6 358	49 287	21 492	27 795	102 281	12 138	10 001	80 142
6 rooms	135 647	68 671	30 939	26 358	4 581	37 732	17 672	20 060	66 976	7 872	6 167	52 937
7 rooms	61 836	32 962	15 307	13 327	1 980	17 655	8 707	8 948	28 874	3 238	2 358	23 278
8 rooms	28 143	16 308	8 102	7 317	785	8 206	4 201	4 005	11 835	1 235	922	9 678
9 or more rooms	21 780	13 444	6 716	6 222	494	6 728	3 672	3 056	8 336	929	607	6 800
Median	5.4	5.6	5.7	5.7	5.4	5.5	5.6	5.4	5.2	5.2	5.1	5.2
Renter-occupied housing units	**209 630**	**140 048**	**68 249**	**62 213**	**6 036**	**71 799**	**37 740**	**34 059**	**69 582**	**12 602**	**8 375**	**48 605**
1 room	3 632	2 927	1 670	1 631	39	1 257	788	469	705	114	76	515
2 rooms	11 944	9 494	5 200	4 892	308	4 294	2 574	1 720	2 450	511	289	1 650
3 rooms	35 336	27 624	15 011	14 116	895	12 613	6 661	5 952	7 712	2 141	1 013	4 558
4 rooms	72 454	49 329	23 497	21 269	2 228	25 832	13 935	11 897	23 125	4 436	2 811	15 878
5 rooms	50 301	30 082	13 778	12 283	1 495	16 304	8 086	8 218	20 219	3 178	2 443	14 598
6 rooms	23 674	13 544	6 068	5 348	720	7 476	3 715	3 761	10 130	1 498	1 137	7 495
7 rooms	7 716	4 383	1 859	1 622	237	2 524	1 235	1 289	3 333	454	401	2 478
8 rooms	2 831	1 652	748	668	80	904	442	462	1 179	164	136	879
9 or more rooms	1 742	1 013	418	384	34	595	304	291	729	106	69	554
Median	4.2	4.1	4.0	4.0	4.3	4.2	4.1	4.2	4.5	4.3	4.5	4.6
PERSONS IN UNIT												
Owner-occupied housing units	**550 657**	**254 483**	**111 104**	**94 536**	**16 568**	**143 379**	**65 821**	**77 558**	**296 174**	**32 838**	**27 633**	**235 703**
1 person	108 452	55 545	23 269	20 650	2 619	32 276	14 666	17 610	52 907	8 023	6 697	38 187
2 persons	213 230	100 273	42 141	36 593	5 548	58 132	25 754	32 378	112 957	13 125	10 218	89 614
3 persons	100 707	44 884	20 816	17 138	3 678	24 068	11 631	12 437	55 823	5 293	4 784	45 746
4 persons	86 357	37 441	17 347	14 097	3 250	20 094	9 515	10 579	48 916	4 312	3 858	40 746
5 persons	30 186	12 102	5 583	4 488	1 095	6 519	3 167	3 352	18 084	1 493	1 458	15 133
6 persons	8 255	3 054	1 388	1 127	261	1 666	796	870	5 201	431	427	4 343
7 or more persons	3 470	1 184	560	443	117	624	292	332	2 286	161	191	1 934
Median	2.28	2.22	2.27	2.23	2.53	2.18	2.21	2.15	2.34	2.14	2.20	2.39
Renter-occupied housing units	**209 630**	**140 048**	**68 249**	**62 213**	**6 036**	**71 799**	**37 740**	**34 059**	**69 582**	**12 602**	**8 375**	**48 605**
1 person	72 405	54 488	28 408	26 837	1 571	26 080	14 033	12 047	17 917	4 369	2 376	11 172
2 persons	58 294	39 900	19 851	18 192	1 659	20 049	10 877	9 172	18 394	3 224	2 151	13 019
3 persons	35 440	21 914	9 853	8 555	1 298	12 061	6 183	5 878	13 526	2 177	1 636	9 713
4 persons	26 778	15 227	6 536	5 587	949	8 691	4 243	4 448	11 551	1 713	1 304	8 534
5 persons	11 245	5 834	2 466	2 092	374	3 368	1 678	1 690	5 411	787	601	4 023
6 persons	3 676	1 814	765	651	114	1 049	510	539	1 862	236	187	1 439
7 or more persons	1 792	871	370	299	71	501	216	285	921	96	120	705
Median	2.06	1.89	1.79	1.73	2.37	1.99	1.94	2.04	2.42	2.10	2.34	2.51
PERSONS PER ROOM												
Owner-occupied housing units	**550 657**	**254 483**	**111 104**	**94 536**	**16 568**	**143 379**	**65 821**	**77 558**	**296 174**	**32 838**	**27 633**	**235 703**
0.50 or less	375 562	187 415	81 247	70 993	10 254	106 168	48 826	57 342	188 147	23 567	18 663	145 917
0.51 to 0.75	101 249	42 256	19 065	15 318	3 747	23 191	10 924	12 267	58 993	5 306	4 877	48 810
0.76 to 1.00	63 152	22 238	9 650	7 362	2 288	12 588	5 476	7 112	40 914	3 436	3 436	34 042
1.01 to 1.50	8 722	2 215	976	740	236	1 239	522	717	6 507	446	537	5 524
1.51 or more	1 972	359	166	123	43	193	73	120	1 613	83	120	1 410
Mean	.46	.42	.42	.41	.49	.42	.42	.43	.49	.44	.47	.50
Renter-occupied housing units	**209 630**	**140 048**	**68 249**	**62 213**	**6 036**	**71 799**	**37 740**	**34 059**	**69 582**	**12 602**	**8 375**	**48 605**
0.50 or less	125 681	88 691	44 572	41 389	3 183	44 119	23 412	20 707	36 990	7 549	4 601	24 840
0.51 to 0.75	41 878	26 810	12 548	11 067	1 481	14 262	7 489	6 773	15 068	2 501	1 807	10 760
0.76 to 1.00	33 102	19 864	9 091	8 011	1 080	10 773	5 548	5 225	13 238	2 013	1 466	9 759
1.01 to 1.50	6 902	3 523	1 509	1 275	234	2 014	974	1 040	3 379	435	392	2 552
1.51 or more	2 067	1 160	529	471	58	631	317	314	907	104	109	694
Mean	.54	.52	.51	.51	.59	.53	.53	.54	.58	.54	.57	.59

TIPSII [UPF] GH105 CENSUS90 72583600 06/22/92 4:04 PM MACHINE: C DATA:CENSUS90*H1TIPSDA05. 06/16/92 17:13:59 TAPE: NONE FRAME: 52
TSF:CENSUS90*92. 06/16/92 17:14:57 UTF:CENSUS90*93. 06/16/92 17:14:57 META:CENSUS90*H1TABLES05. 06/16/92 17:24:20

Table 17. Occupancy, Structural, and Utilization Characteristics of Housing Units With a Black Householder: 1990

[For definitions of terms and meanings of symbols, see text]

State Urban and Rural and Size of Place	The State	Urban							Rural			
			Inside urbanized area			Outside urbanized area						
		Total	Total	Central place	Urban fringe	Total	Place of 10,000 or more	Place of 2,500 to 9,999	Total	Place of 1,000 to 2,499	Place of less than 1,000	Other rural
Occupied housing units	**121 338**	**87 382**	**46 843**	**44 544**	**2 299**	**40 539**	**18 044**	**22 495**	**33 956**	**6 507**	**5 748**	**21 701**
POPULATION												
Persons in occupied housing units	360 849	258 053	139 322	132 214	7 108	118 731	51 375	67 356	102 796	19 589	17 758	65 449
Per occupied housing unit	2.97	2.95	2.97	2.97	3.09	2.93	2.85	2.99	3.03	3.01	3.09	3.02
Owner-occupied housing units	194 878	124 412	67 166	62 366	4 800	57 246	22 979	34 267	70 466	11 843	11 797	46 826
Per owner-occupied housing unit	3.03	3.05	3.12	3.12	3.11	2.97	2.90	3.02	3.00	3.05	3.07	2.97
Renter-occupied housing units	165 971	133 641	72 156	69 848	2 308	61 485	28 396	33 089	32 330	7 746	5 961	18 623
Per renter-occupied housing unit	2.91	2.87	2.85	2.85	3.05	2.89	2.81	2.97	3.09	2.95	3.13	3.13
TENURE												
Owner-occupied housing units	64 318	40 835	21 555	20 013	1 542	19 280	7 925	11 355	23 483	3 879	3 844	15 760
Percent of occupied housing units	53.0	46.7	46.0	44.9	67.1	47.6	43.9	50.5	69.2	59.6	66.9	72.6
Renter-occupied housing units	57 020	46 547	25 288	24 531	757	21 259	10 119	11 140	10 473	2 628	1 904	5 941
UNITS IN STRUCTURE												
Occupied housing units	**121 338**	**87 382**	**46 843**	**44 544**	**2 299**	**40 539**	**18 044**	**22 495**	**33 956**	**6 507**	**5 748**	**21 701**
1, detached	80 740	55 237	29 366	27 619	1 747	25 871	11 452	14 419	25 503	4 568	4 284	16 651
1, attached	3 206	2 667	1 286	1 239	47	1 381	605	776	539	191	94	254
2	7 547	6 903	3 006	2 934	72	3 897	1 443	2 454	644	393	79	172
3 or 4	5 544	5 116	2 781	2 738	43	2 335	1 220	1 115	428	140	120	168
5 to 9	5 582	5 318	3 591	3 536	55	1 727	1 114	613	264	87	24	153
10 to 19	3 723	3 526	2 381	2 358	23	1 145	602	543	197	101	33	63
20 to 49	2 107	2 044	1 717	1 704	13	327	229	98	63	46	8	9
50 or more	1 161	1 160	1 065	1 065	–	95	92	3	1	–	–	1
Mobile home or trailer	9 540	4 068	1 037	775	262	3 031	977	2 054	5 472	838	976	3 658
Other	2 188	1 343	613	576	37	730	310	420	845	143	130	572
ROOMS												
Owner-occupied housing units	**64 318**	**40 835**	**21 555**	**20 013**	**1 542**	**19 280**	**7 925**	**11 355**	**23 483**	**3 879**	**3 844**	**15 760**
1 room	79	36	14	14	–	22	11	11	43	4	10	29
2 rooms	560	317	111	102	9	206	82	124	243	45	39	159
3 rooms	2 853	1 625	705	638	67	920	337	583	1 228	217	189	822
4 rooms	10 163	5 936	2 739	2 507	232	3 197	1 303	1 894	4 227	686	757	2 784
5 rooms	21 094	13 385	6 760	6 268	492	6 625	2 541	4 084	7 709	1 377	1 367	4 965
6 rooms	17 280	11 390	6 377	5 949	428	5 013	2 158	2 855	5 890	996	875	4 019
7 rooms	7 529	5 010	2 921	2 736	185	2 089	911	1 178	2 519	362	380	1 777
8 rooms	2 962	1 933	1 153	1 076	77	780	373	407	1 029	129	148	752
9 or more rooms	1 798	1 203	775	723	52	428	209	219	595	63	79	453
Median	5.4	5.4	5.6	5.6	5.4	5.3	5.4	5.3	5.3	5.2	5.2	5.3
Renter-occupied housing units	**57 020**	**46 547**	**25 288**	**24 531**	**757**	**21 259**	**10 119**	**11 140**	**10 473**	**2 628**	**1 904**	**5 941**
1 room	1 052	951	549	537	12	402	207	195	101	32	12	57
2 rooms	3 363	2 955	1 672	1 628	44	1 283	668	615	408	142	76	190
3 rooms	10 662	9 164	4 986	4 882	104	4 178	1 884	2 294	1 498	525	279	694
4 rooms	18 595	15 322	8 265	8 032	233	7 057	3 476	3 581	3 273	858	645	1 770
5 rooms	14 051	11 044	5 943	5 743	200	5 101	2 383	2 718	3 007	665	536	1 806
6 rooms	6 564	4 998	2 674	2 569	105	2 324	1 043	1 281	1 566	297	248	1 021
7 rooms	1 910	1 465	810	767	43	655	328	327	445	80	82	283
8 rooms	571	444	270	257	13	174	86	88	127	22	17	88
9 or more rooms	252	204	119	116	3	85	44	41	48	7	9	32
Median	4.2	4.2	4.2	4.1	4.4	4.2	4.2	4.2	4.5	4.2	4.4	4.6
PERSONS IN UNIT												
Owner-occupied housing units	**64 318**	**40 835**	**21 555**	**20 013**	**1 542**	**19 280**	**7 925**	**11 355**	**23 483**	**3 879**	**3 844**	**15 760**
1 person	14 985	9 205	4 388	4 057	331	4 817	2 001	2 816	5 780	965	1 000	3 815
2 persons	15 743	9 878	5 157	4 818	339	4 721	2 010	2 711	5 865	890	892	4 083
3 persons	10 973	7 149	3 901	3 598	303	3 248	1 342	1 906	3 824	651	597	2 576
4 persons	9 904	6 538	3 725	3 469	256	2 813	1 179	1 634	3 366	552	510	2 304
5 persons	6 293	4 081	2 273	2 126	147	1 808	714	1 094	2 212	382	361	1 469
6 persons	3 239	2 055	1 118	1 029	89	937	354	583	1 184	206	246	732
7 or more persons	3 181	1 929	993	916	77	936	325	611	1 252	233	238	781
Median	2.63	2.69	2.82	2.81	2.83	2.53	2.48	2.58	2.53	2.63	2.55	2.50
Renter-occupied housing units	**57 020**	**46 547**	**25 288**	**24 531**	**757**	**21 259**	**10 119**	**11 140**	**10 473**	**2 628**	**1 904**	**5 941**
1 person	15 998	12 991	7 059	6 852	207	5 932	2 844	3 088	3 007	770	518	1 719
2 persons	12 123	10 087	5 523	5 383	140	4 564	2 337	2 227	2 036	499	357	1 180
3 persons	10 209	8 581	4 736	4 605	131	3 845	1 868	1 977	1 628	468	301	859
4 persons	8 489	7 011	3 794	3 672	122	3 217	1 466	1 751	1 478	399	290	789
5 persons	5 070	4 065	2 195	2 124	71	1 870	842	1 028	1 005	217	199	589
6 persons	2 526	1 935	1 014	971	43	921	396	525	591	141	113	337
7 or more persons	2 605	1 877	967	924	43	910	366	544	728	134	126	468
Median	2.54	2.52	2.51	2.51	2.74	2.53	2.45	2.63	2.62	2.60	2.76	2.58
PERSONS PER ROOM												
Owner-occupied housing units	**64 318**	**40 835**	**21 555**	**20 013**	**1 542**	**19 280**	**7 925**	**11 355**	**23 483**	**3 879**	**3 844**	**15 760**
0.50 or less	36 618	23 179	12 088	11 226	862	11 091	4 754	6 337	13 439	2 117	2 130	9 192
0.51 to 0.75	11 909	7 764	4 333	4 034	299	3 431	1 397	2 034	4 145	681	662	2 802
0.76 to 1.00	10 845	6 966	3 713	3 448	265	3 253	1 267	1 986	3 879	707	638	2 534
1.01 to 1.50	3 791	2 269	1 134	1 038	96	1 135	396	739	1 522	275	305	942
1.51 or more	1 155	657	287	267	20	370	111	259	498	99	109	290
Mean	.55	.55	.55	.55	.56	.55	.53	.56	.56	.58	.58	.55
Renter-occupied housing units	**57 020**	**46 547**	**25 288**	**24 531**	**757**	**21 259**	**10 119**	**11 140**	**10 473**	**2 628**	**1 904**	**5 941**
0.50 or less	25 879	20 899	11 345	11 003	342	9 554	4 693	4 861	4 980	1 201	849	2 930
0.51 to 0.75	11 567	9 805	5 499	5 369	130	4 306	2 115	2 191	1 762	503	331	928
0.76 to 1.00	12 306	10 259	5 568	5 390	178	4 691	2 156	2 535	2 047	521	394	1 132
1.01 to 1.50	5 033	3 902	2 043	1 958	85	1 859	821	1 038	1 131	279	242	610
1.51 or more	2 235	1 682	833	811	22	849	334	515	553	124	88	341
Mean	.68	.68	.68	.68	.68	.68	.67	.70	.68	.69	.70	.67

TIPSII [UPF] GH105 CENSUS90 72583600 06/22/92 4:04 PM MACHINE: C DATA:CENSUS90*H1TIPSDA05. 06/16/92 17:13:59 TAPE: NONE FRAME: 53
TSF:CENSUS90*92. 06/16/92 17:14:57 UTF:CENSUS90*93. 06/16/92 17:14:57 META:CENSUS90*H1TABLES05. 06/16/92 17:24:20

Table 18. **Occupancy, Structural, and Utilization Characteristics of Housing Units With an American Indian, Eskimo, or Aleut Householder: 1990**

[For definitions of terms and meanings of symbols, see text]

State Urban and Rural and Size of Place	The State	Urban							Rural			
			Inside urbanized area			Outside urbanized area						
		Total	Total	Central place	Urban fringe	Total	Place of 10,000 or more	Place of 2,500 to 9,999	Total	Place of 1,000 to 2,499	Place of less than 1,000	Other rural
Occupied housing units	**4 539**	**2 378**	**1 255**	**1 087**	**168**	**1 123**	**457**	**666**	**2 161**	**264**	**241**	**1 656**
POPULATION												
Persons in occupied housing units	12 131	6 047	3 193	2 689	504	2 854	1 180	1 674	6 084	703	704	4 677
Per occupied housing unit	2.67	2.54	2.54	2.47	3.00	2.54	2.58	2.51	2.82	2.66	2.92	2.82
Owner-occupied housing units	7 248	2 996	1 649	1 330	319	1 347	551	796	4 252	424	408	3 420
Per owner-occupied housing unit	2.72	2.65	2.73	2.66	3.07	2.56	2.64	2.50	2.78	2.59	2.83	2.80
Renter-occupied housing units	4 883	3 051	1 544	1 359	185	1 507	629	878	1 832	279	296	1 257
Per renter-occupied housing unit	2.60	2.45	2.37	2.32	2.89	2.53	2.54	2.52	2.90	2.79	3.05	2.90
TENURE												
Owner-occupied housing units	2 661	1 131	604	500	104	527	209	318	1 530	164	144	1 222
Percent of occupied housing units	58.6	47.6	48.1	46.0	61.9	46.9	45.7	47.7	70.8	62.1	59.8	73.8
Renter-occupied housing units	1 878	1 247	651	587	64	596	248	348	631	100	97	434
UNITS IN STRUCTURE												
Occupied housing units	**4 539**	**2 378**	**1 255**	**1 087**	**168**	**1 123**	**457**	**666**	**2 161**	**264**	**241**	**1 656**
1, detached	2 909	1 455	763	638	125	692	267	425	1 454	188	173	1 093
1, attached	64	48	21	20	1	27	16	11	16	4	2	10
2	191	171	82	72	10	89	36	53	20	7	5	8
3 or 4	156	128	63	60	3	65	30	35	28	11	8	9
5 to 9	131	121	73	68	5	48	26	22	10	6	1	3
10 to 19	153	145	90	84	6	55	25	30	8	2	2	4
20 to 49	57	55	38	37	1	17	8	9	2	–	1	1
50 or more	21	21	19	19	–	2	1	1	–	–	–	–
Mobile home or trailer	815	214	93	76	17	121	42	79	601	45	47	509
Other	42	20	13	13	–	7	6	1	22	1	2	19
ROOMS												
Owner-occupied housing units	**2 661**	**1 131**	**604**	**500**	**104**	**527**	**209**	**318**	**1 530**	**164**	**144**	**1 222**
1 room	19	3	1	1	–	2	2	–	16	1	1	14
2 rooms	45	13	4	4	–	9	3	6	32	1	2	29
3 rooms	131	31	19	18	1	12	4	8	100	7	4	89
4 rooms	525	176	83	72	11	93	43	50	349	33	32	284
5 rooms	882	401	219	172	47	182	63	119	481	68	53	360
6 rooms	607	275	152	129	23	123	52	71	332	35	26	271
7 rooms	266	118	70	55	15	48	15	33	148	12	19	117
8 rooms	101	69	35	32	3	34	16	18	32	3	3	26
9 or more rooms	85	45	21	17	4	24	11	13	40	4	4	32
Median	5.2	5.4	5.4	5.4	5.4	5.3	5.3	5.3	5.1	5.1	5.1	5.0
Renter-occupied housing units	**1 878**	**1 247**	**651**	**587**	**64**	**596**	**248**	**348**	**631**	**100**	**97**	**434**
1 room	57	43	21	18	3	22	7	15	14	2	3	9
2 rooms	116	89	46	44	2	43	21	22	27	4	6	17
3 rooms	315	245	146	138	8	99	44	55	70	15	16	39
4 rooms	657	441	230	208	22	211	98	113	216	33	30	153
5 rooms	424	251	109	94	15	142	48	94	173	29	25	119
6 rooms	203	118	66	56	10	52	22	30	85	12	10	63
7 rooms	67	36	18	17	1	18	6	12	31	2	6	23
8 rooms	19	12	8	7	1	4	1	3	7	1	–	6
9 or more rooms	20	12	7	5	2	5	1	4	8	2	1	5
Median	4.2	4.1	4.0	3.9	4.4	4.1	4.0	4.2	4.4	4.4	4.3	4.5
PERSONS IN UNIT												
Owner-occupied housing units	**2 661**	**1 131**	**604**	**500**	**104**	**527**	**209**	**318**	**1 530**	**164**	**144**	**1 222**
1 person	503	228	115	101	14	113	43	70	275	35	25	215
2 persons	917	401	207	175	32	194	78	116	516	65	47	404
3 persons	502	204	110	94	16	94	30	64	298	26	27	245
4 persons	449	189	104	80	24	85	40	45	260	23	30	207
5 persons	180	72	46	33	13	26	8	18	108	7	9	92
6 persons	78	28	16	13	3	12	9	3	50	5	3	42
7 or more persons	32	9	6	4	2	3	1	2	23	3	3	17
Median	2.40	2.34	2.40	2.35	2.88	2.28	2.29	2.27	2.45	2.22	2.50	2.48
Renter-occupied housing units	**1 878**	**1 247**	**651**	**587**	**64**	**596**	**248**	**348**	**631**	**100**	**97**	**434**
1 person	537	407	221	211	10	186	73	113	130	22	23	85
2 persons	499	337	187	160	27	150	70	80	162	23	20	119
3 persons	351	221	113	104	9	108	42	66	130	24	20	86
4 persons	289	168	76	68	8	92	37	55	121	19	15	87
5 persons	123	70	31	26	5	39	18	21	53	9	12	32
6 persons	45	31	16	14	2	15	5	10	14	3	1	10
7 or more persons	34	13	7	4	3	6	3	3	21	–	6	15
Median	2.31	2.14	2.06	2.02	2.31	2.25	2.23	2.26	2.68	2.71	2.77	2.65
PERSONS PER ROOM												
Owner-occupied housing units	**2 661**	**1 131**	**604**	**500**	**104**	**527**	**209**	**318**	**1 530**	**164**	**144**	**1 222**
0.50 or less	1 622	748	381	328	53	367	142	225	874	107	80	687
0.51 to 0.75	501	191	114	92	22	77	26	51	310	27	29	254
0.76 to 1.00	415	156	92	66	26	64	31	33	259	22	28	209
1.01 to 1.50	97	25	14	11	3	11	6	5	72	8	4	60
1.51 or more	26	11	3	3	–	8	4	4	15	–	3	12
Mean	.51	.47	.49	.48	.54	.46	.47	.45	.54	.50	.53	.55
Renter-occupied housing units	**1 878**	**1 247**	**651**	**587**	**64**	**596**	**248**	**348**	**631**	**100**	**97**	**434**
0.50 or less	971	672	379	345	34	293	120	173	299	44	41	214
0.51 to 0.75	387	252	127	116	11	125	51	74	135	24	20	91
0.76 to 1.00	376	250	104	94	10	146	68	78	126	22	20	84
1.01 to 1.50	98	52	29	24	5	23	7	16	46	6	8	32
1.51 or more	46	21	12	8	4	9	2	7	25	4	8	13
Mean	.61	.59	.58	.57	.64	.61	.63	.60	.64	.63	.70	.63

TIPSII [UPF] GH105 CENSUS90 72583600 06/22/92 4:04 PM MACHINE: C DATA:CENSUS90*H1TIPSDA05. 06/16/92 17:13:59 TAPE: NONE FRAME: 54
TSF:CENSUS90*92. 06/16/92 17:14:57 UTF:CENSUS90*93. 06/16/92 17:14:57 META:CENSUS90*H1TABLES05. 06/16/92 17:24:20

Table 19. **Occupancy, Structural, and Utilization Characteristics of Housing Units With an Asian or Pacific Islander Householder: 1990**

[For definitions of terms and meanings of symbols, see text]

State Urban and Rural and Size of Place	The State	Urban							Rural			
			Inside urbanized area			Outside urbanized area						
		Total	Total	Central place	Urban fringe	Total	Place of 10,000 or more	Place of 2,500 to 9,999	Total	Place of 1,000 to 2,499	Place of less than 1,000	Other rural
Occupied housing units	**3 228**	**2 860**	**2 077**	**1 904**	**173**	**783**	**510**	**273**	**368**	**70**	**44**	**254**
POPULATION												
Persons in occupied housing units	10 362	9 162	6 866	6 181	685	2 296	1 450	846	1 200	212	135	853
Per occupied housing unit	3.21	3.20	3.31	3.25	3.96	2.93	2.84	3.10	3.26	3.03	3.07	3.36
Owner-occupied housing units	6 174	5 268	4 041	3 427	614	1 227	677	550	906	114	103	689
Per owner-occupied housing unit	3.72	3.80	3.95	3.89	4.26	3.38	3.45	3.29	3.31	2.78	3.12	3.45
Renter-occupied housing units	4 188	3 894	2 825	2 754	71	1 069	773	296	294	98	32	164
Per renter-occupied housing unit	2.67	2.64	2.68	2.69	2.45	2.55	2.46	2.79	3.13	3.38	2.91	3.04
TENURE												
Owner-occupied housing units	1 661	1 387	1 024	880	144	363	196	167	274	41	33	200
Percent of occupied housing units	51.5	48.5	49.3	46.2	83.2	46.4	38.4	61.2	74.5	58.6	75.0	78.7
Renter-occupied housing units	1 567	1 473	1 053	1 024	29	420	314	106	94	29	11	54
UNITS IN STRUCTURE												
Occupied housing units	**3 228**	**2 860**	**2 077**	**1 904**	**173**	**783**	**510**	**273**	**368**	**70**	**44**	**254**
1, detached	1 763	1 526	1 103	970	133	423	245	178	237	38	29	170
1, attached	116	113	84	78	6	29	19	10	3	2	–	1
2	129	117	76	72	4	41	30	11	12	2	3	7
3 or 4	190	178	90	88	2	88	71	17	12	7	2	3
5 to 9	229	226	178	171	7	48	41	7	3	1	1	1
10 to 19	290	281	224	219	5	57	36	21	9	8	–	1
20 to 49	204	202	171	166	5	31	30	1	2	1	–	1
50 or more	73	73	67	67	–	6	6	–	–	–	–	–
Mobile home or trailer	151	69	35	27	8	34	23	11	82	7	9	66
Other	83	75	49	46	3	26	9	17	8	4	–	4
ROOMS												
Owner-occupied housing units	**1 661**	**1 387**	**1 024**	**880**	**144**	**363**	**196**	**167**	**274**	**41**	**33**	**200**
1 room	6	4	1	1	–	3	1	2	2	–	–	2
2 rooms	84	66	53	51	2	13	5	8	18	4	1	13
3 rooms	264	233	179	141	38	54	31	23	31	5	–	26
4 rooms	208	166	119	103	16	47	22	25	42	8	5	29
5 rooms	472	390	299	245	54	91	53	38	82	12	14	56
6 rooms	321	281	206	181	25	75	41	34	40	6	5	29
7 rooms	149	121	89	83	6	32	17	15	28	2	4	22
8 rooms	84	68	45	44	1	23	12	11	16	1	2	13
9 or more rooms	73	58	33	31	2	25	14	11	15	3	2	10
Median	5.1	5.1	5.0	5.1	4.8	5.2	5.2	5.2	5.0	4.8	5.3	5.0
Renter-occupied housing units	**1 567**	**1 473**	**1 053**	**1 024**	**29**	**420**	**314**	**106**	**94**	**29**	**11**	**54**
1 room	112	110	85	80	5	25	22	3	2	1	–	1
2 rooms	258	250	195	192	3	55	38	17	8	6	–	2
3 rooms	413	395	316	307	9	79	65	14	18	3	2	13
4 rooms	493	461	294	288	6	167	125	42	32	12	5	15
5 rooms	171	148	100	96	4	48	34	14	23	5	1	17
6 rooms	75	68	42	41	1	26	13	13	7	–	1	6
7 rooms	31	27	12	11	1	15	13	2	4	2	2	–
8 rooms	7	7	3	3	–	4	4	–	–	–	–	–
9 or more rooms	7	7	6	6	–	1	–	1	–	–	–	–
Median	3.5	3.5	3.3	3.3	3.2	3.8	3.8	4.0	4.1	3.9	4.2	4.2
PERSONS IN UNIT												
Owner-occupied housing units	**1 661**	**1 387**	**1 024**	**880**	**144**	**363**	**196**	**167**	**274**	**41**	**33**	**200**
1 person	178	130	81	75	6	49	27	22	48	12	5	31
2 persons	285	232	158	143	15	74	35	39	53	9	8	36
3 persons	286	236	166	137	29	70	32	38	50	8	6	36
4 persons	419	353	261	226	35	92	57	35	66	4	9	53
5 persons	259	232	186	159	27	46	28	18	27	6	4	17
6 persons	117	107	94	74	20	13	9	4	10	–	–	10
7 or more persons	117	97	78	66	12	19	8	11	20	2	1	17
Median	3.69	3.77	3.91	3.88	4.13	3.34	3.57	3.09	3.22	2.44	3.08	3.42
Renter-occupied housing units	**1 567**	**1 473**	**1 053**	**1 024**	**29**	**420**	**314**	**106**	**94**	**29**	**11**	**54**
1 person	433	415	302	293	9	113	90	23	18	4	2	12
2 persons	413	393	266	257	9	127	103	24	20	6	3	11
3 persons	305	286	201	196	5	85	55	30	19	6	2	11
4 persons	206	185	132	129	3	53	37	16	21	7	3	11
5 persons	124	118	89	88	1	29	20	9	6	3	–	3
6 persons	53	46	40	38	2	6	3	3	7	1	1	5
7 or more persons	33	30	23	23	–	7	6	1	3	2	–	1
Median	2.35	2.32	2.34	2.35	2.11	2.26	2.15	2.70	2.97	3.25	2.75	2.86
PERSONS PER ROOM												
Owner-occupied housing units	**1 661**	**1 387**	**1 024**	**880**	**144**	**363**	**196**	**167**	**274**	**41**	**33**	**200**
0.50 or less	582	459	308	279	29	151	82	69	123	25	17	81
0.51 to 0.75	330	272	194	170	24	78	39	39	58	4	8	46
0.76 to 1.00	362	311	239	200	39	72	41	31	51	7	6	38
1.01 to 1.50	227	198	158	129	29	40	23	17	29	3	1	25
1.51 or more	160	147	125	102	23	22	11	11	13	2	1	10
Mean	.72	.74	.78	.76	.91	.63	.64	.62	.64	.56	.55	.67
Renter-occupied housing units	**1 567**	**1 473**	**1 053**	**1 024**	**29**	**420**	**314**	**106**	**94**	**29**	**11**	**54**
0.50 or less	600	568	380	371	9	188	149	39	32	8	4	20
0.51 to 0.75	300	280	194	185	9	86	57	29	20	4	5	11
0.76 to 1.00	361	337	249	244	5	88	64	24	24	8	1	15
1.01 to 1.50	156	145	106	104	2	39	27	12	11	5	1	5
1.51 or more	150	143	124	120	4	19	17	2	7	4	–	3
Mean	.76	.76	.80	.80	.75	.68	.66	.71	.76	.90	.63	.73

TIPSII [UPF] GH105 CENSUS90 72583600 06/22/92 4:04 PM MACHINE: C DATA:CENSUS90*H1TIPSDA05. 06/16/92 17:13:59 TAPE: NONE FRAME: 55
TSF:CENSUS90*92. 06/16/92 17:14:57 UTF:CENSUS90*93. 06/16/92 17:14:57 META:CENSUS90*H1TABLES05. 06/16/92 17:24:20

Table 20. **Occupancy, Structural, and Utilization Characteristics of Housing Units With an Hispanic Origin Householder: 1990**

[Householders of Hispanic origin may be of any race. For definitions of terms and meanings of symbols, see text]

State Urban and Rural and Size of Place	The State	Urban							Rural			
			Inside urbanized area			Outside urbanized area						
		Total	Total	Central place	Urban fringe	Total	Place of 10,000 or more	Place of 2,500 to 9,999	Total	Place of 1,000 to 2,499	Place of less than 1,000	Other rural
Occupied housing units	**5 350**	**3 427**	**1 848**	**1 614**	**234**	**1 579**	**754**	**825**	**1 923**	**212**	**213**	**1 498**
POPULATION												
Persons in occupied housing units	16 522	10 223	5 375	4 595	780	4 848	2 146	2 702	6 299	662	723	4 914
Per occupied housing unit	3.09	2.98	2.91	2.85	3.33	3.07	2.85	3.28	3.28	3.12	3.39	3.28
Owner-occupied housing units	7 947	4 345	2 506	1 989	517	1 839	747	1 092	3 602	305	357	2 940
Per owner-occupied housing unit	3.11	3.08	3.18	3.10	3.54	2.94	2.74	3.10	3.16	2.99	3.16	3.17
Renter-occupied housing units	8 575	5 878	2 869	2 606	263	3 009	1 399	1 610	2 697	357	366	1 974
Per renter-occupied housing unit	3.07	2.92	2.71	2.68	2.99	3.15	2.91	3.40	3.45	3.25	3.66	3.45
TENURE												
Owner-occupied housing units	2 554	1 413	788	642	146	625	273	352	1 141	102	113	926
Percent of occupied housing units	47.7	41.2	42.6	39.8	62.4	39.6	36.2	42.7	59.3	48.1	53.1	61.8
Renter-occupied housing units	2 796	2 014	1 060	972	88	954	481	473	782	110	100	572
UNITS IN STRUCTURE												
Occupied housing units	**5 350**	**3 427**	**1 848**	**1 614**	**234**	**1 579**	**754**	**825**	**1 923**	**212**	**213**	**1 498**
1, detached	3 103	1 873	959	818	141	914	399	515	1 230	134	140	956
1, attached	182	155	95	88	7	60	38	22	27	2	6	19
2	276	241	95	83	12	146	67	79	35	22	1	12
3 or 4	269	243	117	106	11	126	75	51	26	12	6	8
5 to 9	231	213	150	138	12	63	40	23	18	2	4	12
10 to 19	233	222	158	146	12	64	36	28	11	8	2	1
20 to 49	109	108	90	90	–	18	11	7	1	1	–	–
50 or more	57	57	52	52	–	5	4	1	–	–	–	–
Mobile home or trailer	812	278	114	78	36	164	74	90	534	29	48	457
Other	78	37	18	15	3	19	10	9	41	2	6	33
ROOMS												
Owner-occupied housing units	**2 554**	**1 413**	**788**	**642**	**146**	**625**	**273**	**352**	**1 141**	**102**	**113**	**926**
1 room	15	3	2	2	–	1	–	1	12	–	1	11
2 rooms	42	23	10	10	–	13	4	9	19	2	1	16
3 rooms	159	84	44	32	12	40	15	25	75	5	9	61
4 rooms	445	215	109	88	21	106	44	62	230	19	22	189
5 rooms	863	474	243	194	49	231	101	130	389	45	39	305
6 rooms	545	316	193	153	40	123	52	71	229	22	16	191
7 rooms	273	162	93	79	14	69	35	34	111	4	14	93
8 rooms	128	83	56	49	7	27	16	11	45	3	7	35
9 or more rooms	84	53	38	35	3	15	6	9	31	2	4	25
Median	5.2	5.3	5.4	5.5	5.3	5.2	5.2	5.1	5.1	5.1	5.1	5.1
Renter-occupied housing units	**2 796**	**2 014**	**1 060**	**972**	**88**	**954**	**481**	**473**	**782**	**110**	**100**	**572**
1 room	89	68	40	38	2	28	18	10	21	3	3	15
2 rooms	293	210	114	107	7	96	55	41	83	15	11	57
3 rooms	527	408	236	218	18	172	87	85	119	14	17	88
4 rooms	929	694	347	319	28	347	169	178	235	34	30	171
5 rooms	584	392	206	183	23	186	90	96	192	26	26	140
6 rooms	249	146	69	60	9	77	35	42	103	13	11	79
7 rooms	74	62	30	29	1	32	19	13	12	2	–	10
8 rooms	31	21	13	13	–	8	3	5	10	2	2	6
9 or more rooms	20	13	5	5	–	8	5	3	7	1	–	6
Median	4.0	4.0	3.9	3.9	4.1	4.0	4.0	4.1	4.2	4.2	4.1	4.2
PERSONS IN UNIT												
Owner-occupied housing units	**2 554**	**1 413**	**788**	**642**	**146**	**625**	**273**	**352**	**1 141**	**102**	**113**	**926**
1 person	408	228	113	102	11	115	57	58	180	15	25	140
2 persons	687	389	202	173	29	187	88	99	298	34	18	246
3 persons	507	277	163	123	40	114	51	63	230	22	29	179
4 persons	481	279	165	132	33	114	48	66	202	11	20	171
5 persons	263	129	81	63	18	48	15	33	134	13	11	110
6 persons	116	63	35	27	8	28	8	20	53	2	4	47
7 or more persons	92	48	29	22	7	19	6	13	44	5	6	33
Median	2.86	2.82	2.98	2.87	3.32	2.59	2.40	2.80	2.90	2.59	2.97	2.93
Renter-occupied housing units	**2 796**	**2 014**	**1 060**	**972**	**88**	**954**	**481**	**473**	**782**	**110**	**100**	**572**
1 person	616	469	276	254	22	193	114	79	147	28	18	101
2 persons	650	505	284	262	22	221	123	98	145	16	16	113
3 persons	533	389	210	198	12	179	81	98	144	18	22	104
4 persons	463	326	151	135	16	175	90	85	137	19	16	102
5 persons	252	157	78	73	5	79	40	39	95	16	10	69
6 persons	138	85	34	28	6	51	14	37	53	7	9	37
7 or more persons	144	83	27	22	5	56	19	37	61	6	9	46
Median	2.75	2.58	2.39	2.39	2.50	2.85	2.54	3.11	3.19	3.11	3.23	3.19
PERSONS PER ROOM												
Owner-occupied housing units	**2 554**	**1 413**	**788**	**642**	**146**	**625**	**273**	**352**	**1 141**	**102**	**113**	**926**
0.50 or less	1 335	773	422	363	59	351	173	178	562	55	55	452
0.51 to 0.75	525	287	174	134	40	113	45	68	238	20	25	193
0.76 to 1.00	468	238	130	100	30	108	42	66	230	17	20	193
1.01 to 1.50	144	75	41	30	11	34	8	26	69	8	7	54
1.51 or more	82	40	21	15	6	19	5	14	42	2	6	34
Mean	.58	.56	.56	.54	.66	.56	.51	.60	.60	.58	.59	.61
Renter-occupied housing units	**2 796**	**2 014**	**1 060**	**972**	**88**	**954**	**481**	**473**	**782**	**110**	**100**	**572**
0.50 or less	1 054	791	456	416	40	335	193	142	263	44	30	189
0.51 to 0.75	617	464	248	233	15	216	99	117	153	17	23	113
0.76 to 1.00	618	443	219	200	19	224	115	109	175	26	17	132
1.01 to 1.50	278	186	85	75	10	101	45	56	92	13	14	65
1.51 or more	229	130	52	48	4	78	29	49	99	10	16	73
Mean	.76	.73	.69	.68	.73	.77	.72	.82	.82	.78	.90	.81

TIPSII [UPF] GH105 CENSUS90 72583600 06/22/92 4:04 PM MACHINE: C DATA:CENSUS90*H1TIPSDA05. 06/16/92 17:13:59 TAPE: NONE FRAME: 56
TSF:CENSUS90*92. 06/16/92 17:14:57 UTF:CENSUS90*93. 06/16/92 17:14:57 META:CENSUS90*H1TABLES05. 06/16/92 17:24:20

Table 21. **Occupancy, Structural, and Utilization Characteristics of Housing Units With a White, Not of Hispanic Origin Householder: 1990**

[For definitions of terms and meanings of symbols, see text]

State Urban and Rural and Size of Place	The State	Urban							Rural			
			Inside urbanized area			Outside urbanized area						
		Total	Total	Central place	Urban fringe	Total	Place of 10,000 or more	Place of 2,500 to 9,999	Total	Place of 1,000 to 2,499	Place of less than 1,000	Other rural
Occupied housing units	**757 117**	**392 533**	**178 262**	**155 810**	**22 452**	**214 271**	**103 064**	**111 207**	**364 584**	**45 319**	**35 873**	**283 392**
POPULATION												
Persons in occupied housing units	1 893 796	930 123	420 282	359 443	60 839	509 841	244 934	264 907	963 673	108 597	89 601	765 475
Per occupied housing unit	2.50	2.37	2.36	2.31	2.71	2.38	2.38	2.38	2.64	2.40	2.50	2.70
Owner-occupied housing units	1 403 791	625 453	278 191	232 854	45 337	347 262	161 384	185 878	778 338	78 507	67 984	631 847
Per owner-occupied housing unit	2.56	2.47	2.52	2.47	2.75	2.43	2.46	2.40	2.63	2.40	2.47	2.69
Renter-occupied housing units	490 005	304 670	142 091	126 589	15 502	162 579	83 550	79 029	185 335	30 090	21 617	133 628
Per renter-occupied housing unit	2.35	2.19	2.10	2.05	2.59	2.28	2.23	2.33	2.68	2.40	2.60	2.76
TENURE												
Owner-occupied housing units	548 932	253 544	110 571	94 096	16 475	142 973	65 622	77 351	295 388	32 775	27 559	235 054
Percent of occupied housing units	72.5	64.6	62.0	60.4	73.4	66.7	63.7	69.6	81.0	72.3	76.8	82.9
Renter-occupied housing units	208 185	138 989	67 691	61 714	5 977	71 298	37 442	33 856	69 196	12 544	8 314	48 338
UNITS IN STRUCTURE												
Occupied housing units	**757 117**	**392 533**	**178 262**	**155 810**	**22 452**	**214 271**	**103 064**	**111 207**	**364 584**	**45 319**	**35 873**	**283 392**
1, detached	555 240	282 807	121 931	105 009	16 922	160 876	74 178	86 698	272 433	34 807	28 010	209 616
1, attached	11 272	8 664	4 126	3 864	262	4 538	2 288	2 250	2 608	601	265	1 742
2	19 948	16 851	7 007	6 237	770	9 844	4 957	4 887	3 097	1 473	462	1 162
3 or 4	18 734	16 288	6 913	6 420	493	9 375	5 276	4 099	2 446	1 243	391	812
5 to 9	16 900	15 546	8 923	8 300	623	6 623	4 439	2 184	1 354	668	137	549
10 to 19	15 413	14 282	9 080	8 705	375	5 202	3 189	2 013	1 131	636	148	347
20 to 49	7 541	7 318	5 279	5 133	146	2 039	1 364	675	223	84	73	66
50 or more	6 438	6 320	5 376	5 376	–	944	724	220	118	39	–	79
Mobile home or trailer	99 791	21 714	8 492	5 726	2 766	13 222	5 878	7 344	78 077	5 409	6 041	66 627
Other	5 840	2 743	1 135	1 040	95	1 608	771	837	3 097	359	346	2 392
ROOMS												
Owner-occupied housing units	**548 932**	**253 544**	**110 571**	**94 096**	**16 475**	**142 973**	**65 622**	**77 351**	**295 388**	**32 775**	**27 559**	**235 054**
1 room	1 329	241	86	68	18	155	57	98	1 088	59	84	945
2 rooms	4 063	918	334	267	67	584	252	332	3 145	178	245	2 722
3 rooms	17 121	4 593	1 838	1 478	360	2 755	1 197	1 558	12 528	945	1 062	10 521
4 rooms	92 323	31 440	11 253	9 349	1 904	20 187	8 535	11 652	60 883	6 229	6 164	48 490
5 rooms	187 419	85 403	36 267	29 935	6 332	49 136	21 416	27 720	102 016	12 108	9 979	79 929
6 rooms	135 259	68 446	30 801	26 252	4 549	37 645	17 629	20 016	66 813	7 859	6 154	52 800
7 rooms	61 649	32 850	15 243	13 270	1 973	17 607	8 680	8 927	28 799	3 236	2 351	23 212
8 rooms	28 049	16 248	8 063	7 282	781	8 185	4 187	3 998	11 801	1 233	916	9 652
9 or more rooms	21 720	13 405	6 686	6 195	491	6 719	3 669	3 050	8 315	928	604	6 783
Median	5.4	5.6	5.7	5.7	5.4	5.5	5.6	5.4	5.2	5.2	5.1	5.2
Renter-occupied housing units	**208 185**	**138 989**	**67 691**	**61 714**	**5 977**	**71 298**	**37 442**	**33 856**	**69 196**	**12 544**	**8 314**	**48 338**
1 room	3 588	2 893	1 650	1 612	38	1 243	777	466	695	112	75	508
2 rooms	11 810	9 400	5 149	4 847	302	4 251	2 544	1 707	2 410	504	281	1 625
3 rooms	35 061	27 421	14 885	14 006	879	12 536	6 618	5 918	7 640	2 132	1 004	4 504
4 rooms	71 964	48 949	23 311	21 100	2 211	25 638	13 814	11 824	23 015	4 417	2 793	15 805
5 rooms	50 006	29 877	13 670	12 186	1 484	16 207	8 034	8 173	20 129	3 165	2 427	14 537
6 rooms	23 544	13 460	6 029	5 316	713	7 431	3 690	3 741	10 084	1 493	1 129	7 462
7 rooms	7 673	4 347	1 844	1 608	236	2 503	1 223	1 280	3 326	453	401	2 472
8 rooms	2 811	1 637	739	659	80	898	440	458	1 174	163	135	876
9 or more rooms	1 728	1 005	414	380	34	591	302	289	723	105	69	549
Median	4.2	4.1	4.0	4.0	4.3	4.2	4.1	4.2	4.5	4.3	4.5	4.6
PERSONS IN UNIT												
Owner-occupied housing units	**548 932**	**253 544**	**110 571**	**94 096**	**16 475**	**142 973**	**65 622**	**77 351**	**295 388**	**32 775**	**27 559**	**235 054**
1 person	108 154	55 375	23 185	20 574	2 611	32 190	14 619	17 571	52 779	8 014	6 681	38 084
2 persons	212 700	99 985	41 992	36 463	5 529	57 993	25 685	32 308	112 715	13 097	10 203	89 415
3 persons	100 363	44 695	20 703	17 051	3 652	23 992	11 595	12 397	55 668	5 279	4 764	45 625
4 persons	86 046	37 259	17 230	14 003	3 227	20 029	9 485	10 544	48 787	4 307	3 845	40 635
5 persons	30 031	12 030	5 535	4 450	1 085	6 495	3 157	3 338	18 001	1 487	1 452	15 062
6 persons	8 201	3 032	1 377	1 119	258	1 655	792	863	5 169	430	426	4 313
7 or more persons	3 437	1 168	549	436	113	619	289	330	2 269	161	188	1 920
Median	2.28	2.21	2.26	2.23	2.53	2.18	2.21	2.15	2.34	2.14	2.20	2.39
Renter-occupied housing units	**208 185**	**138 989**	**67 691**	**61 714**	**5 977**	**71 298**	**37 442**	**33 856**	**69 196**	**12 544**	**8 314**	**48 338**
1 person	72 053	54 217	28 251	26 697	1 554	25 966	13 960	12 006	17 836	4 348	2 362	11 126
2 persons	57 933	39 614	19 691	18 047	1 644	19 923	10 798	9 125	18 319	3 219	2 140	12 960
3 persons	35 173	21 717	9 757	8 467	1 290	11 960	6 133	5 827	13 456	2 170	1 624	9 662
4 persons	26 535	15 052	6 452	5 511	941	8 600	4 188	4 412	11 483	1 702	1 295	8 486
5 persons	11 116	5 753	2 430	2 059	371	3 323	1 650	1 673	5 363	777	594	3 992
6 persons	3 626	1 788	750	640	110	1 038	505	533	1 838	233	183	1 422
7 or more persons	1 749	848	360	293	67	488	208	280	901	95	116	690
Median	2.05	1.89	1.78	1.73	2.37	1.99	1.94	2.04	2.42	2.10	2.34	2.51
PERSONS PER ROOM												
Owner-occupied housing units	**548 932**	**253 544**	**110 571**	**94 096**	**16 475**	**142 973**	**65 622**	**77 351**	**295 388**	**32 775**	**27 559**	**235 054**
0.50 or less	374 554	186 834	80 934	70 721	10 213	105 900	48 686	57 214	187 720	23 528	18 623	145 569
0.51 to 0.75	100 895	42 069	18 948	15 225	3 723	23 121	10 894	12 227	58 826	5 292	4 862	48 672
0.76 to 1.00	62 881	22 105	9 569	7 303	2 266	12 536	5 451	7 085	40 776	3 427	3 422	33 927
1.01 to 1.50	8 662	2 189	960	729	231	1 229	519	710	6 473	445	534	5 494
1.51 or more	1 940	347	160	118	42	187	72	115	1 593	83	118	1 392
Mean	.46	.42	.42	.41	.49	.42	.42	.43	.49	.44	.47	.50
Renter-occupied housing units	**208 185**	**138 989**	**67 691**	**61 714**	**5 977**	**71 298**	**37 442**	**33 856**	**69 196**	**12 544**	**8 314**	**48 338**
0.50 or less	125 066	88 213	44 301	41 148	3 153	43 912	23 283	20 629	36 853	7 523	4 578	24 752
0.51 to 0.75	41 541	26 557	12 420	10 948	1 472	14 137	7 428	6 709	14 984	2 491	1 797	10 696
0.76 to 1.00	32 820	19 661	8 997	7 926	1 071	10 664	5 480	5 184	13 159	2 000	1 455	9 704
1.01 to 1.50	6 779	3 442	1 468	1 242	226	1 974	947	1 027	3 337	429	381	2 527
1.51 or more	1 979	1 116	505	450	55	611	304	307	863	101	103	659
Mean	.54	.52	.51	.50	.59	.53	.53	.53	.58	.54	.56	.59

TIPSII [UPF] GH105 CENSUS90 72583600 06/22/92 4:04 PM MACHINE: C DATA:CENSUS90*H1TIPSDA05. 06/16/92 17:13:59 TAPE: NONE FRAME: 57
TSF:CENSUS90*92. 06/16/92 17:14:57 UTF:CENSUS90*93. 06/16/92 17:14:57 META:CENSUS90*H1TABLES05. 06/16/92 17:24:20

Table 22. Age of Householder and Financial Characteristics of Housing Units With a White Householder: 1990

[For definitions of terms and meanings of symbols, see text]

State Urban and Rural and Size of Place	The State	Urban							Rural			
		Total	Inside urbanized area			Outside urbanized area			Total	Place of 1,000 to 2,499	Place of less than 1,000	Other rural
			Total	Central place	Urban fringe	Total	Place of 10,000 or more	Place of 2,500 to 9,999				
Occupied housing units	**760 287**	**394 531**	**179 353**	**156 749**	**22 604**	**215 178**	**103 561**	**111 617**	**365 756**	**45 440**	**36 008**	**284 308**
AGE OF HOUSEHOLDER												
Owner-occupied housing units	**550 657**	**254 483**	**111 104**	**94 536**	**16 568**	**143 379**	**65 821**	**77 558**	**296 174**	**32 838**	**27 633**	**235 703**
Under 25 years	11 683	4 266	1 690	1 284	406	2 576	1 220	1 356	7 417	708	694	6 015
25 to 34 years	78 580	34 756	16 970	13 612	3 358	17 786	8 676	9 110	43 824	3 879	3 661	36 284
35 to 44 years	107 842	49 326	24 263	20 079	4 184	25 063	12 288	12 775	58 516	5 124	4 548	48 844
45 to 54 years	96 209	42 377	20 137	16 849	3 288	22 240	10 632	11 608	53 832	4 950	4 240	44 642
55 to 64 years	93 235	42 502	18 435	16 043	2 392	24 067	11 108	12 959	50 733	5 352	4 531	40 850
65 to 74 years	94 912	46 642	17 908	16 014	1 894	28 734	12 140	16 594	48 270	6 951	5 276	36 043
75 years and over	68 196	34 614	11 701	10 655	1 046	22 913	9 757	13 156	33 582	5 874	4 683	23 025
Renter-occupied housing units	**209 630**	**140 048**	**68 249**	**62 213**	**6 036**	**71 799**	**37 740**	**34 059**	**69 582**	**12 602**	**8 375**	**48 605**
Under 25 years	30 445	22 430	11 156	10 312	844	11 274	7 096	4 178	8 015	1 410	1 013	5 592
25 to 34 years	63 959	43 019	22 910	20 800	2 110	20 109	11 084	9 025	20 940	3 202	2 383	15 355
35 to 44 years	40 203	25 934	13 081	11 698	1 383	12 853	6 671	6 182	14 269	2 266	1 647	10 356
45 to 54 years	22 039	13 889	6 753	6 046	707	7 136	3 554	3 582	8 150	1 342	856	5 952
55 to 64 years	15 794	9 952	4 347	3 976	371	5 605	2 611	2 994	5 842	1 097	736	4 009
65 to 74 years	17 058	11 261	4 552	4 246	306	6 709	2 974	3 735	5 797	1 456	816	3 525
75 years and over	20 132	13 563	5 450	5 135	315	8 113	3 750	4 363	6 569	1 829	924	3 816
HOUSEHOLDER 65 YEARS AND OVER												
Occupied housing units	**200 298**	**106 080**	**39 611**	**36 050**	**3 561**	**66 469**	**28 621**	**37 848**	**94 218**	**16 110**	**11 699**	**66 409**
1-person households	88 834	50 963	19 246	17 735	1 511	31 717	14 140	17 577	37 871	7 884	5 637	24 350
Mean number of persons per room	.33	.32	.32	.32	.34	.32	.31	.32	.35	.32	.33	.35
Units in structure:												
1, detached or attached	161 873	84 519	30 289	27 395	2 894	54 230	22 787	31 443	77 354	13 056	9 905	54 393
2 or more	19 994	17 138	7 769	7 493	276	9 369	4 600	4 769	2 856	1 658	426	772
Mobile home, trailer, or other	18 431	4 423	1 553	1 162	391	2 870	1 234	1 636	14 008	1 396	1 368	11 244
Specified owner	113 347	70 229	25 794	23 421	2 373	44 435	18 651	25 784	43 118	10 593	7 563	24 962
Mean value (dollars)	51 500	56 700	62 200	62 900	55 700	53 500	54 600	52 700	43 000	43 700	33 400	45 600
Specified renter	34 297	24 302	9 842	9 240	602	14 460	6 568	7 892	9 995	3 198	1 636	5 161
Mean contract rent (dollars)	218	236	295	301	195	193	216	174	160	143	125	190
VALUE												
Specified owner-occupied housing units	**373 193**	**220 100**	**97 290**	**83 662**	**13 628**	**122 810**	**56 458**	**66 352**	**153 093**	**26 129**	**19 608**	**107 356**
Less than $20,000	34 372	11 124	2 693	2 270	423	8 431	2 720	5 711	23 248	3 534	4 992	14 722
$20,000 to $29,999	40 091	17 960	5 364	4 818	546	12 596	4 592	8 004	22 131	4 258	4 078	13 795
$30,000 to $39,999	59 115	31 882	11 603	10 032	1 571	20 279	8 283	11 996	27 233	5 961	4 082	17 190
$40,000 to $49,999	59 057	35 776	15 342	12 767	2 575	20 434	9 464	10 970	23 281	4 524	2 657	16 100
$50,000 to $59,999	46 092	29 479	13 813	11 685	2 128	15 666	7 979	7 687	16 613	2 609	1 442	12 562
$60,000 to $69,999	40 047	26 382	12 549	10 332	2 217	13 833	7 170	6 663	13 665	1 921	1 011	10 733
$70,000 to $79,999	29 300	19 936	10 080	8 387	1 693	9 856	5 106	4 750	9 364	1 193	542	7 629
$80,000 to $89,999	18 373	12 865	6 758	5 885	873	6 107	3 068	3 039	5 508	658	287	4 563
$90,000 to $99,999	12 514	9 059	4 821	4 277	544	4 238	2 122	2 116	3 455	437	149	2 869
$100,000 to $124,999	14 791	10 609	5 627	5 064	563	4 982	2 501	2 481	4 182	480	206	3 496
$125,000 to $149,999	7 860	5 866	3 107	2 895	212	2 759	1 400	1 359	1 994	231	70	1 693
$150,000 to $174,999	4 342	3 279	1 811	1 684	127	1 468	801	667	1 063	149	44	870
$175,000 to $199,999	2 303	1 859	1 098	1 037	61	761	422	339	444	54	18	372
$200,000 to $249,999	2 327	1 840	1 088	1 052	36	752	420	332	487	62	18	407
$250,000 to $299,999	1 118	918	576	559	17	342	219	123	200	20	6	174
$300,000 to $399,999	856	721	518	499	19	203	124	79	135	20	1	114
$400,000 to $499,999	285	244	200	190	10	44	29	15	41	12	1	28
$500,000 or more	350	301	242	229	13	59	38	21	49	6	4	39
Median (dollars)	48 900	54 000	59 900	60 200	57 800	49 800	53 500	46 300	41 500	38 800	31 700	44 500
Mean (dollars)	57 900	64 500	72 100	73 500	63 200	58 500	62 600	55 000	48 300	44 900	35 900	51 500
Owner-occupied mobile homes or trailers	**76 386**	**13 953**	**5 546**	**3 629**	**1 917**	**8 407**	**3 533**	**4 874**	**62 433**	**3 885**	**4 592**	**53 956**
Median (dollars)	15 500	13 100	13 500	12 200	16 300	12 800	11 900	13 500	16 200	14 500	13 400	16 600
Mean (dollars)	21 700	18 200	18 000	16 900	20 100	18 300	18 100	18 500	22 500	18 900	18 400	23 100
CONTRACT RENT												
Specified renter-occupied housing units	**195 642**	**137 902**	**67 448**	**61 534**	**5 914**	**70 454**	**37 135**	**33 319**	**57 740**	**12 293**	**7 877**	**37 570**
Less than $100	15 803	9 521	2 502	2 162	340	7 019	2 700	4 319	6 282	2 045	1 105	3 132
$100 to $149	17 979	9 582	2 993	2 745	248	6 589	2 753	3 836	8 397	1 850	1 572	4 975
$150 to $199	27 853	17 164	5 926	5 324	602	11 238	4 963	6 275	10 689	2 422	1 649	6 618
$200 to $249	30 358	21 934	9 506	8 598	908	12 428	6 274	6 154	8 424	2 186	1 063	5 175
$250 to $299	28 935	23 836	12 371	11 218	1 153	11 465	6 945	4 520	5 099	1 191	499	3 409
$300 to $349	19 374	16 739	9 759	9 034	725	6 980	4 742	2 238	2 635	563	223	1 849
$350 to $399	14 741	13 307	8 763	8 111	652	4 544	3 088	1 456	1 434	218	84	1 132
$400 to $449	7 297	6 577	4 518	4 195	323	2 059	1 272	787	720	118	38	564
$450 to $499	4 366	4 048	2 899	2 627	272	1 149	768	381	318	51	8	259
$500 to $549	2 563	2 357	1 659	1 530	129	698	428	270	206	26	4	176
$550 to $599	1 311	1 224	870	788	82	354	204	150	87	12	4	71
$600 to $649	984	904	638	582	56	266	149	117	80	10	–	70
$650 to $699	577	534	405	358	47	129	74	55	43	9	3	31
$700 to $749	444	411	315	305	10	96	46	50	33	2	2	29
$750 to $999	865	802	537	523	14	265	158	107	63	10	2	51
$1,000 or more	533	419	347	343	4	72	55	17	114	16	3	95
No cash rent	21 659	8 543	3 440	3 091	349	5 103	2 516	2 587	13 116	1 564	1 618	9 934
Median (dollars)	240	262	295	296	275	229	254	206	181	176	160	191
Mean (dollars)	255	276	312	314	292	240	260	218	197	184	167	208
MEALS INCLUDED IN RENT												
Specified renter-occupied housing units	**195 642**	**137 902**	**67 448**	**61 534**	**5 914**	**70 454**	**37 135**	**33 319**	**57 740**	**12 293**	**7 877**	**37 570**
With meals included in rent	1 436	1 198	863	848	15	335	246	89	238	24	17	197
No meals included in rent	172 547	128 161	63 145	57 595	5 550	65 016	34 373	30 643	44 386	10 705	6 242	27 439
No cash rent	21 659	8 543	3 440	3 091	349	5 103	2 516	2 587	13 116	1 564	1 618	9 934

TIPSII [UPF] GH105 CENSUS90 72583600 06/22/92 4:04 PM MACHINE: C DATA:CENSUS90*H1TIPSDA05. 06/16/92 17:13:59 TAPE: NONE FRAME: 58
TSF:CENSUS90*92. 06/16/92 17:14:57 UTF:CENSUS90*93. 06/16/92 17:14:57 META:CENSUS90*H1TABLES05. 06/16/92 17:24:20

Table 23. **Age of Householder and Financial Characteristics of Housing Units With a Black Householder: 1990**

[For definitions of terms and meanings of symbols, see text]

State Urban and Rural and Size of Place	The State	Urban							Rural			
			Inside urbanized area			Outside urbanized area						
		Total	Total	Central place	Urban fringe	Total	Place of 10,000 or more	Place of 2,500 to 9,999	Total	Place of 1,000 to 2,499	Place of less than 1,000	Other rural
Occupied housing units	**121 338**	**87 382**	**46 843**	**44 544**	**2 299**	**40 539**	**18 044**	**22 495**	**33 956**	**6 507**	**5 748**	**21 701**
AGE OF HOUSEHOLDER												
Owner-occupied housing units	**64 318**	**40 835**	**21 555**	**20 013**	**1 542**	**19 280**	**7 925**	**11 355**	**23 483**	**3 879**	**3 844**	**15 760**
Under 25 years	970	590	289	260	29	301	132	169	380	72	59	249
25 to 34 years	8 617	5 644	3 033	2 835	198	2 611	1 097	1 514	2 973	546	466	1 961
35 to 44 years	13 968	9 545	5 604	5 240	364	3 941	1 640	2 301	4 423	742	723	2 958
45 to 54 years	10 099	6 534	3 645	3 372	273	2 889	1 122	1 767	3 565	582	541	2 442
55 to 64 years	10 041	6 267	3 203	2 966	237	3 064	1 291	1 773	3 774	591	616	2 567
65 to 74 years	10 444	6 367	3 141	2 897	244	3 226	1 325	1 901	4 077	656	679	2 742
75 years and over	10 179	5 888	2 640	2 443	197	3 248	1 318	1 930	4 291	690	760	2 841
Renter-occupied housing units	**57 020**	**46 547**	**25 288**	**24 531**	**757**	**21 259**	**10 119**	**11 140**	**10 473**	**2 628**	**1 904**	**5 941**
Under 25 years	7 229	6 397	3 592	3 542	50	2 805	1 549	1 256	832	265	178	389
25 to 34 years	18 611	15 921	9 133	8 839	294	6 788	3 338	3 450	2 690	764	522	1 404
35 to 44 years	12 118	10 011	5 888	5 725	163	4 123	1 994	2 129	2 107	534	389	1 184
45 to 54 years	5 709	4 452	2 296	2 220	76	2 156	988	1 168	1 257	236	203	818
55 to 64 years	4 580	3 393	1 574	1 516	58	1 819	800	1 019	1 187	267	185	735
65 to 74 years	4 519	3 335	1 531	1 468	63	1 804	771	1 033	1 184	270	203	711
75 years and over	4 254	3 038	1 274	1 221	53	1 764	679	1 085	1 216	292	224	700
HOUSEHOLDER 65 YEARS AND OVER												
Occupied housing units	**29 396**	**18 628**	**8 586**	**8 029**	**557**	**10 042**	**4 093**	**5 949**	**10 768**	**1 908**	**1 866**	**6 994**
1-person households	14 124	9 326	4 132	3 887	245	5 194	2 059	3 135	4 798	949	877	2 972
Mean number of persons per room	.40	.40	.41	.41	.42	.40	.39	.40	.41	.41	.42	.40
Units in structure:												
1, detached or attached	23 972	14 654	6 765	6 289	476	7 889	3 261	4 628	9 318	1 585	1 617	6 116
2 or more	3 618	3 262	1 580	1 558	22	1 682	684	998	356	186	41	129
Mobile home, trailer, or other	1 806	712	241	182	59	471	148	323	1 094	137	208	749
Specified owner	16 617	10 782	5 142	4 779	363	5 640	2 332	3 308	5 835	1 182	1 194	3 459
Mean value (dollars)	28 800	30 600	34 200	34 400	30 500	27 300	28 900	26 100	25 700	25 200	24 500	26 300
Specified renter	8 272	6 209	2 748	2 634	114	3 461	1 416	2 045	2 063	539	409	1 115
Mean contract rent (dollars)	122	128	149	150	130	110	119	104	96	95	89	100
VALUE												
Specified owner-occupied housing units	**51 036**	**35 290**	**19 295**	**18 045**	**1 250**	**15 995**	**6 794**	**9 201**	**15 746**	**3 047**	**2 853**	**9 846**
Less than $20,000	14 933	8 141	3 080	2 807	273	5 061	1 859	3 202	6 792	1 361	1 412	4 019
$20,000 to $29,999	9 304	6 492	3 182	3 005	177	3 310	1 480	1 830	2 812	576	525	1 711
$30,000 to $39,999	9 723	7 400	4 094	3 901	193	3 306	1 438	1 868	2 323	500	359	1 464
$40,000 to $49,999	7 002	5 458	3 346	3 154	192	2 112	977	1 135	1 544	291	260	993
$50,000 to $59,999	4 118	3 202	2 240	2 108	132	962	440	522	916	147	144	625
$60,000 to $69,999	2 680	2 106	1 491	1 372	119	615	297	318	574	82	68	424
$70,000 to $79,999	1 490	1 166	870	794	76	296	149	147	324	47	30	247
$80,000 to $89,999	721	558	411	371	40	147	71	76	163	17	21	125
$90,000 to $99,999	338	254	196	180	16	58	30	28	84	6	8	70
$100,000 to $124,999	366	254	195	180	15	59	24	35	112	8	16	88
$125,000 to $149,999	140	104	81	74	7	23	11	12	36	2	2	32
$150,000 to $174,999	71	49	36	33	3	13	6	7	22	4	2	16
$175,000 to $199,999	40	29	21	20	1	8	5	3	11	1	1	9
$200,000 to $249,999	28	22	18	15	3	4	2	2	6	1	–	5
$250,000 to $299,999	18	13	11	10	1	2	–	2	5	–	1	4
$300,000 to $399,999	19	16	12	11	1	4	3	1	3	1	1	1
$400,000 to $499,999	8	7	4	3	1	3	–	3	1	–	–	1
$500,000 or more	37	19	7	7	–	12	2	10	18	3	3	12
Median (dollars)	31 300	34 000	38 300	38 200	39 000	28 800	30 400	27 600	23 700	22 700	20 300	25 100
Mean (dollars)	35 200	37 500	42 000	42 000	43 100	32 000	33 300	31 100	30 000	27 700	26 600	31 600
Owner-occupied mobile homes or trailers	**6 345**	**2 270**	**573**	**392**	**181**	**1 697**	**468**	**1 229**	**4 075**	**567**	**698**	**2 810**
Median (dollars)	13 400	14 100	15 800	14 900	17 600	13 600	13 400	13 600	13 100	13 100	11 900	13 400
Mean (dollars)	19 700	19 700	21 300	20 200	23 600	19 200	19 300	19 200	19 800	16 900	16 700	21 100
CONTRACT RENT												
Specified renter-occupied housing units	**55 208**	**45 740**	**24 917**	**24 184**	**733**	**20 823**	**9 938**	**10 885**	**9 468**	**2 538**	**1 849**	**5 081**
Less than $100	12 160	9 161	3 433	3 320	113	5 728	2 222	3 506	2 999	1 021	713	1 265
$100 to $149	7 699	6 125	2 383	2 312	71	3 742	1 609	2 133	1 574	496	407	671
$150 to $199	8 315	7 208	3 324	3 223	101	3 884	1 941	1 943	1 107	417	200	490
$200 to $249	7 244	6 681	3 782	3 684	98	2 899	1 491	1 408	563	189	86	288
$250 to $299	6 851	6 573	4 824	4 726	98	1 749	1 110	639	278	85	42	151
$300 to $349	3 719	3 637	3 027	2 953	74	610	441	169	82	13	9	60
$350 to $399	2 305	2 255	1 979	1 921	58	276	217	59	50	6	7	37
$400 to $449	763	746	642	606	36	104	83	21	17	2	1	14
$450 to $499	294	283	244	226	18	39	32	7	11	1	–	10
$500 to $549	132	123	107	104	3	16	12	4	9	–	–	9
$550 to $599	61	60	55	52	3	5	2	3	1	–	–	1
$600 to $649	19	18	13	12	1	5	4	1	1	–	–	1
$650 to $699	21	20	19	18	1	1	–	1	1	–	–	1
$700 to $749	14	14	14	14	–	–	–	–	–	–	–	–
$750 to $999	17	15	12	11	1	3	1	2	2	–	–	2
$1,000 or more	21	18	14	14	–	4	2	2	3	–	–	3
No cash rent	5 573	2 803	1 045	988	57	1 758	771	987	2 770	308	384	2 078
Median (dollars)	177	192	236	237	219	151	167	133	109	108	102	114
Mean (dollars)	187	197	230	230	230	156	173	140	123	119	109	132
MEALS INCLUDED IN RENT												
Specified renter-occupied housing units	**55 208**	**45 740**	**24 917**	**24 184**	**733**	**20 823**	**9 938**	**10 885**	**9 468**	**2 538**	**1 849**	**5 081**
With meals included in rent	216	174	91	85	6	83	36	47	42	13	7	22
No meals included in rent	49 419	42 763	23 781	23 111	670	18 982	9 131	9 851	6 656	2 217	1 458	2 981
No cash rent	5 573	2 803	1 045	988	57	1 758	771	987	2 770	308	384	2 078

TIPSII [UPF] GH105 CENSUS90 72583600 06/22/92 4:04 PM MACHINE: C DATA:CENSUS90*H1TIPSDA05. 06/16/92 17:13:59 TAPE: NONE FRAME: 59
TSF:CENSUS90*92. 06/16/92 17:14:57 UTF:CENSUS90*93. 06/16/92 17:14:57 META:CENSUS90*H1TABLES05. 06/16/92 17:24:20

Table 24. **Age of Householder and Financial Characteristics of Housing Units With an American Indian, Eskimo, or Aleut Householder: 1990**

[For definitions of terms and meanings of symbols, see text]

State Urban and Rural and Size of Place	The State	Urban							Rural			
			Inside urbanized area			Outside urbanized area						
		Total	Total	Central place	Urban fringe	Total	Place of 10,000 or more	Place of 2,500 to 9,999	Total	Place of 1,000 to 2,499	Place of less than 1,000	Other rural
Occupied housing units	**4 539**	**2 378**	**1 255**	**1 087**	**168**	**1 123**	**457**	**666**	**2 161**	**264**	**241**	**1 656**
AGE OF HOUSEHOLDER												
Owner-occupied housing units	**2 661**	**1 131**	**604**	**500**	**104**	**527**	**209**	**318**	**1 530**	**164**	**144**	**1 222**
Under 25 years	53	17	6	5	1	11	3	8	36	3	5	28
25 to 34 years	432	190	106	87	19	84	38	46	242	26	21	195
35 to 44 years	616	248	143	113	30	105	46	59	368	34	31	303
45 to 54 years	546	218	123	98	25	95	32	63	328	38	21	269
55 to 64 years	489	205	100	86	14	105	37	68	284	21	29	234
65 to 74 years	325	166	90	78	12	76	32	44	159	25	17	117
75 years and over	200	87	36	33	3	51	21	30	113	17	20	76
Renter-occupied housing units	**1 878**	**1 247**	**651**	**587**	**64**	**596**	**248**	**348**	**631**	**100**	**97**	**434**
Under 25 years	246	184	108	96	12	76	38	38	62	13	6	43
25 to 34 years	615	403	219	201	18	184	82	102	212	33	32	147
35 to 44 years	430	277	151	138	13	126	43	83	153	25	28	100
45 to 54 years	250	162	80	68	12	82	29	53	88	14	10	64
55 to 64 years	149	91	34	31	3	57	29	28	58	8	9	41
65 to 74 years	112	82	37	33	4	45	17	28	30	3	6	21
75 years and over	76	48	22	20	2	26	10	16	28	4	6	18
HOUSEHOLDER 65 YEARS AND OVER												
Occupied housing units	**713**	**383**	**185**	**164**	**21**	**198**	**80**	**118**	**330**	**49**	**49**	**232**
1-person households	332	191	83	73	10	108	36	72	141	26	24	91
Mean number of persons per room	.36	.35	.36	.36	.38	.34	.35	.32	.38	.30	.36	.40
Units in structure:												
1, detached or attached	515	269	142	124	18	127	51	76	246	44	35	167
2 or more	92	85	33	30	3	52	19	33	7	2	1	4
Mobile home, trailer, or other	106	29	10	10	–	19	10	9	77	3	13	61
Specified owner	340	203	105	91	14	98	38	60	137	37	28	72
Mean value (dollars)	45 100	49 200	50 100	49 300	55 400	48 200	63 600	38 500	39 000	43 400	22 800	43 100
Specified renter	173	127	58	53	5	69	27	42	46	5	12	29
Mean contract rent (dollars)	174	190	215	223	135	169	211	143	114	101	107	120
VALUE												
Specified owner-occupied housing units	**1 651**	**923**	**497**	**408**	**89**	**426**	**166**	**260**	**728**	**130**	**103**	**495**
Less than $20,000	222	82	30	26	4	52	9	43	140	16	31	93
$20,000 to $29,999	216	92	46	43	3	46	19	27	124	22	18	84
$30,000 to $39,999	298	157	74	60	14	83	35	48	141	28	20	93
$40,000 to $49,999	280	177	97	77	20	80	30	50	103	22	14	67
$50,000 to $59,999	194	119	60	47	13	59	25	34	75	19	9	47
$60,000 to $69,999	139	93	65	51	14	28	14	14	46	9	5	32
$70,000 to $79,999	104	71	45	35	10	26	12	14	33	6	2	25
$80,000 to $89,999	58	37	23	18	5	14	5	9	21	1	1	19
$90,000 to $99,999	48	31	15	14	1	16	6	10	17	3	1	13
$100,000 to $124,999	49	34	23	22	1	11	7	4	15	1	1	13
$125,000 to $149,999	15	10	6	5	1	4	1	3	5	2	–	3
$150,000 to $174,999	11	7	7	4	3	–	–	–	4	1	–	3
$175,000 to $199,999	5	4	2	2	–	2	1	1	1	–	–	1
$200,000 to $249,999	5	4	1	1	–	3	1	2	1	–	–	1
$250,000 to $299,999	5	4	2	2	–	2	1	1	1	–	–	1
$300,000 to $399,999	1	1	1	1	–	–	–	–	–	–	–	–
$400,000 to $499,999	–	–	–	–	–	–	–	–	–	–	–	–
$500,000 or more	1	–	–	–	–	–	–	–	1	–	1	–
Median (dollars)	42 600	46 400	50 200	49 600	52 200	43 100	45 000	41 900	37 200	39 700	31 000	37 700
Mean (dollars)	49 600	54 400	58 000	58 000	57 900	50 200	53 700	48 000	43 400	44 000	39 100	44 200
Owner-occupied mobile homes or trailers	**529**	**99**	**45**	**36**	**9**	**54**	**22**	**32**	**430**	**27**	**25**	**378**
Median (dollars)	14 400	11 600	10 400	10 000–	16 300	12 300	12 000	12 500	15 300	11 100	16 900	15 800
Mean (dollars)	21 700	15 500	15 300	14 800	17 700	15 600	13 800	16 800	23 200	14 300	20 900	23 900
CONTRACT RENT												
Specified renter-occupied housing units	**1 768**	**1 231**	**642**	**580**	**62**	**589**	**248**	**341**	**537**	**94**	**90**	**353**
Less than $100	137	86	32	25	7	54	19	35	51	6	15	30
$100 to $149	170	85	34	30	4	51	13	38	85	17	23	45
$150 to $199	295	203	91	82	9	112	41	71	92	12	17	63
$200 to $249	327	220	120	111	9	100	41	59	107	20	16	71
$250 to $299	304	247	130	118	12	117	47	70	57	13	6	38
$300 to $349	178	150	84	75	9	66	38	28	28	5	1	22
$350 to $399	116	94	67	63	4	27	17	10	22	6	2	14
$400 to $449	48	38	23	21	2	15	7	8	10	4	1	5
$450 to $499	20	20	15	14	1	5	3	2	–	–	–	–
$500 to $549	20	16	11	10	1	5	4	1	4	1	–	3
$550 to $599	8	8	4	4	–	4	1	3	–	–	–	–
$600 to $649	2	2	2	1	1	–	–	–	–	–	–	–
$650 to $699	–	–	–	–	–	–	–	–	–	–	–	–
$700 to $749	1	1	1	1	–	–	–	–	–	–	–	–
$750 to $999	4	4	3	3	–	1	1	–	–	–	–	–
$1,000 or more	–	–	–	–	–	–	–	–	–	–	–	–
No cash rent	138	57	25	22	3	32	16	16	81	10	9	62
Median (dollars)	228	248	263	264	252	228	251	212	200	216	156	204
Mean (dollars)	238	252	270	273	248	231	251	217	202	222	166	206
MEALS INCLUDED IN RENT												
Specified renter-occupied housing units	**1 768**	**1 231**	**642**	**580**	**62**	**589**	**248**	**341**	**537**	**94**	**90**	**353**
With meals included in rent	5	4	3	3	–	1	1	–	1	1	–	–
No meals included in rent	1 625	1 170	614	555	59	556	231	325	455	83	81	291
No cash rent	138	57	25	22	3	32	16	16	81	10	9	62

TIPSII [UPF] GH105 CENSUS90 72583600 06/22/92 4:04 PM MACHINE: C DATA:CENSUS90*H1TIPSDA05. 06/16/92 17:13:59 TAPE: NONE FRAME: 60
TSF:CENSUS90*92. 06/16/92 17:14:57 UTF:CENSUS90*93. 06/16/92 17:14:57 META:CENSUS90*H1TABLES05. 06/16/92 17:24:20

Table 25. **Age of Householder and Financial Characteristics of Housing Units With an Asian or Pacific Islander Householder: 1990**

[For definitions of terms and meanings of symbols, see text]

State Urban and Rural and Size of Place	The State	Urban							Rural			
			Inside urbanized area			Outside urbanized area						
		Total	Total	Central place	Urban fringe	Total	Place of 10,000 or more	Place of 2,500 to 9,999	Total	Place of 1,000 to 2,499	Place of less than 1,000	Other rural
Occupied housing units	**3 228**	**2 860**	**2 077**	**1 904**	**173**	**783**	**510**	**273**	**368**	**70**	**44**	**254**
AGE OF HOUSEHOLDER												
Owner-occupied housing units	**1 661**	**1 387**	**1 024**	**880**	**144**	**363**	**196**	**167**	**274**	**41**	**33**	**200**
Under 25 years	28	21	17	15	2	4	3	1	7	–	2	5
25 to 34 years	330	270	200	171	29	70	40	30	60	10	4	46
35 to 44 years	619	535	414	353	61	121	72	49	84	9	7	68
45 to 54 years	366	319	238	207	31	81	48	33	47	7	5	35
55 to 64 years	200	158	108	96	12	50	20	30	42	11	7	24
65 to 74 years	71	50	29	22	7	21	7	14	21	2	5	14
75 years and over	47	34	18	16	2	16	6	10	13	2	3	8
Renter-occupied housing units	**1 567**	**1 473**	**1 053**	**1 024**	**29**	**420**	**314**	**106**	**94**	**29**	**11**	**54**
Under 25 years	311	303	210	204	6	93	74	19	8	1	–	7
25 to 34 years	593	555	410	400	10	145	110	35	38	11	3	24
35 to 44 years	339	316	217	211	6	99	69	30	23	6	4	13
45 to 54 years	173	160	111	108	3	49	37	12	13	5	3	5
55 to 64 years	88	79	58	56	2	21	13	8	9	5	–	4
65 to 74 years	41	39	31	30	1	8	7	1	2	1	1	–
75 years and over	22	21	16	15	1	5	4	1	1	–	–	1
HOUSEHOLDER 65 YEARS AND OVER												
Occupied housing units	**181**	**144**	**94**	**83**	**11**	**50**	**24**	**26**	**37**	**5**	**9**	**23**
1-person households	62	49	28	27	1	21	12	9	13	2	2	9
Mean number of persons per room	.46	.46	.52	.50	.72	.36	.39	.33	.46	.54	.40	.47
Units in structure:												
1, detached or attached	132	105	64	55	9	41	17	24	27	4	7	16
2 or more	37	34	27	26	1	7	6	1	3	1	2	–
Mobile home, trailer, or other	12	5	3	2	1	2	1	1	7	–	–	7
Specified owner	94	72	44	35	9	28	10	18	22	4	6	12
Mean value (dollars)	58 600	60 500	57 500	60 100	47 500	65 300	54 000	71 500	52 400	42 500	41 300	61 300
Specified renter	61	58	45	43	2	13	11	2	3	1	1	1
Mean contract rent (dollars)	209	211	203	202	214	245	253	213	144	237	50	–
VALUE												
Specified owner-occupied housing units	**1 352**	**1 196**	**910**	**779**	**131**	**286**	**161**	**125**	**156**	**28**	**23**	**105**
Less than $20,000	63	48	41	39	2	7	4	3	15	2	6	7
$20,000 to $29,999	156	139	117	108	9	22	11	11	17	4	3	10
$30,000 to $39,999	240	213	168	123	45	45	24	21	27	7	4	16
$40,000 to $49,999	227	200	160	116	44	40	22	18	27	7	1	19
$50,000 to $59,999	163	139	96	83	13	43	23	20	24	4	2	18
$60,000 to $69,999	126	114	83	75	8	31	21	10	12	1	–	11
$70,000 to $79,999	106	95	62	61	1	33	13	20	11	–	3	8
$80,000 to $89,999	70	61	47	43	4	14	10	4	9	–	2	7
$90,000 to $99,999	50	46	36	35	1	10	6	4	4	2	1	1
$100,000 to $124,999	61	56	44	42	2	12	6	6	5	–	1	4
$125,000 to $149,999	29	27	19	19	–	8	5	3	2	–	–	2
$150,000 to $174,999	22	20	11	10	1	9	7	2	2	–	–	2
$175,000 to $199,999	13	12	9	9	–	3	3	–	1	1	–	–
$200,000 to $249,999	10	10	7	7	–	3	2	1	–	–	–	–
$250,000 to $299,999	7	7	4	3	1	3	2	1	–	–	–	–
$300,000 to $399,999	5	5	4	4	–	1	–	1	–	–	–	–
$400,000 to $499,999	4	4	2	2	–	2	2	–	–	–	–	–
$500,000 or more	–	–	–	–	–	–	–	–	–	–	–	–
Median (dollars)	49 500	49 900	47 900	50 400	41 900	56 800	58 300	55 600	46 400	41 000	37 500	50 200
Mean (dollars)	62 000	63 300	60 900	63 100	47 700	70 800	75 600	64 600	52 600	47 400	46 200	55 400
Owner-occupied mobile homes or trailers	**95**	**34**	**22**	**16**	**6**	**12**	**5**	**7**	**61**	**5**	**8**	**48**
Median (dollars)	14 500	13 300	10 000–	10 000–	25 000	16 700	16 300	17 500	15 300	10 000–	12 500	16 900
Mean (dollars)	26 400	19 100	16 500	14 400	22 200	23 900	17 800	28 200	30 500	15 400	19 900	33 900
CONTRACT RENT												
Specified renter-occupied housing units	**1 550**	**1 461**	**1 046**	**1 017**	**29**	**415**	**310**	**105**	**89**	**29**	**11**	**49**
Less than $100	32	27	21	19	2	6	3	3	5	2	1	2
$100 to $149	82	73	51	50	1	22	15	7	9	3	2	4
$150 to $199	289	273	207	200	7	66	41	25	16	6	1	9
$200 to $249	278	250	189	186	3	61	42	19	28	14	4	10
$250 to $299	339	327	223	219	4	104	78	26	12	2	1	9
$300 to $349	190	185	126	122	4	59	50	9	5	–	1	4
$350 to $399	124	121	85	81	4	36	31	5	3	1	–	2
$400 to $449	63	62	47	46	1	15	13	2	1	–	–	1
$450 to $499	29	29	23	22	1	6	6	–	–	–	–	–
$500 to $549	16	16	9	8	1	7	4	3	–	–	–	–
$550 to $599	8	8	7	7	–	1	1	–	–	–	–	–
$600 to $649	3	3	2	2	–	1	1	–	–	–	–	–
$650 to $699	3	3	3	2	1	–	–	–	–	–	–	–
$700 to $749	5	5	4	4	–	1	–	1	–	–	–	–
$750 to $999	9	9	6	6	–	3	2	1	–	–	–	–
$1,000 or more	3	2	1	1	–	1	–	1	1	–	–	1
No cash rent	77	68	42	42	–	26	23	3	9	1	1	7
Median (dollars)	257	260	257	257	263	266	276	231	221	227	206	225
Mean (dollars)	270	273	271	271	282	278	284	261	225	204	192	246
MEALS INCLUDED IN RENT												
Specified renter-occupied housing units	**1 550**	**1 461**	**1 046**	**1 017**	**29**	**415**	**310**	**105**	**89**	**29**	**11**	**49**
With meals included in rent	14	12	9	8	1	3	1	2	2	1	–	1
No meals included in rent	1 459	1 381	995	967	28	386	286	100	78	27	10	41
No cash rent	77	68	42	42	–	26	23	3	9	1	1	7

TIPSII [UPF] GH105 CENSUS90 72583600 06/22/92 4:04 PM MACHINE: C DATA:CENSUS90*H1TIPSDA05. 06/16/92 17:13:59 TAPE: NONE FRAME: 61
TSF:CENSUS90*92. 06/16/92 17:14:57 UTF:CENSUS90*93. 06/16/92 17:14:57 META:CENSUS90*H1TABLES05. 06/16/92 17:24:20

Table 26. **Age of Householder and Financial Characteristics of Housing Units With an Hispanic Origin Householder: 1990**

[Householders of Hispanic origin may be of any race. For definitions of terms and meanings of symbols, see text]

State Urban and Rural and Size of Place	The State	Urban							Rural			
			Inside urbanized area			Outside urbanized area						
		Total	Total	Central place	Urban fringe	Total	Place of 10,000 or more	Place of 2,500 to 9,999	Total	Place of 1,000 to 2,499	Place of less than 1,000	Other rural
Occupied housing units	**5 350**	**3 427**	**1 848**	**1 614**	**234**	**1 579**	**754**	**825**	**1 923**	**212**	**213**	**1 498**
AGE OF HOUSEHOLDER												
Owner-occupied housing units	**2 554**	**1 413**	**788**	**642**	**146**	**625**	**273**	**352**	**1 141**	**102**	**113**	**926**
Under 25 years	95	49	17	8	9	32	12	20	46	6	6	34
25 to 34 years	560	311	183	145	38	128	51	77	249	27	23	199
35 to 44 years	680	382	235	193	42	147	63	84	298	17	27	254
45 to 54 years	413	241	138	111	27	103	52	51	172	16	11	145
55 to 64 years	362	197	105	90	15	92	45	47	165	13	15	137
65 to 74 years	278	135	70	58	12	65	24	41	143	17	25	101
75 years and over	166	98	40	37	3	58	26	32	68	6	6	56
Renter-occupied housing units	**2 796**	**2 014**	**1 060**	**972**	**88**	**954**	**481**	**473**	**782**	**110**	**100**	**572**
Under 25 years	531	419	222	208	14	197	115	82	112	11	12	89
25 to 34 years	1 111	803	442	404	38	361	170	191	308	44	42	222
35 to 44 years	592	421	227	209	18	194	92	102	171	19	20	132
45 to 54 years	259	173	85	78	7	88	46	42	86	13	13	60
55 to 64 years	122	84	44	37	7	40	21	19	38	8	5	25
65 to 74 years	110	67	26	23	3	41	22	19	43	10	3	30
75 years and over	71	47	14	13	1	33	15	18	24	5	5	14
HOUSEHOLDER 65 YEARS AND OVER												
Occupied housing units	**625**	**347**	**150**	**131**	**19**	**197**	**87**	**110**	**278**	**38**	**39**	**201**
1-person households	285	161	58	54	4	103	52	51	124	17	23	84
Mean number of persons per room	.39	.39	.40	.38	.53	.38	.38	.38	.38	.39	.36	.38
Units in structure:												
1, detached or attached	455	244	111	100	11	133	59	74	211	25	32	154
2 or more	91	78	31	29	2	47	20	27	13	9	–	4
Mobile home, trailer, or other	79	25	8	2	6	17	8	9	54	4	7	43
Specified owner	299	192	94	84	10	98	40	58	107	18	25	64
Mean value (dollars)	45 600	48 900	54 800	54 400	58 300	43 200	48 600	39 500	39 700	58 900	33 000	37 000
Specified renter	161	113	39	35	4	74	37	37	48	14	8	26
Mean contract rent (dollars)	151	156	192	188	228	138	140	135	132	97	183	151
VALUE												
Specified owner-occupied housing units	**1 742**	**1 177**	**680**	**565**	**115**	**497**	**221**	**276**	**565**	**79**	**81**	**405**
Less than $20,000	209	100	37	35	2	63	20	43	109	19	24	66
$20,000 to $29,999	188	107	35	31	4	72	22	50	81	9	16	56
$30,000 to $39,999	307	205	111	90	21	94	32	62	102	20	12	70
$40,000 to $49,999	299	218	130	94	36	88	50	38	81	14	10	57
$50,000 to $59,999	186	132	78	68	10	54	26	28	54	7	5	42
$60,000 to $69,999	183	141	84	71	13	57	34	23	42	3	4	35
$70,000 to $79,999	119	85	57	46	11	28	15	13	34	1	4	29
$80,000 to $89,999	84	62	49	40	9	13	8	5	22	1	4	17
$90,000 to $99,999	47	31	26	22	4	5	5	–	16	1	1	14
$100,000 to $124,999	45	32	24	21	3	8	1	7	13	1	–	12
$125,000 to $149,999	30	24	18	17	1	6	3	3	6	2	–	4
$150,000 to $174,999	18	16	12	12	–	4	3	1	2	–	1	1
$175,000 to $199,999	6	5	4	4	–	1	1	–	1	–	–	1
$200,000 to $249,999	7	6	4	3	1	2	1	1	1	–	–	1
$250,000 to $299,999	5	5	4	4	–	1	–	1	–	–	–	–
$300,000 to $399,999	4	4	3	3	–	1	–	1	–	–	–	–
$400,000 to $499,999	2	1	1	1	–	–	–	–	1	1	–	–
$500,000 or more	3	3	3	3	–	–	–	–	–	–	–	–
Median (dollars)	45 000	47 800	52 600	53 500	48 400	41 900	46 800	37 400	39 000	35 300	30 500	41 800
Mean (dollars)	54 200	58 500	66 100	67 900	57 100	48 000	52 200	44 700	45 400	43 800	36 900	47 500
Owner-occupied mobile homes or trailers	**441**	**124**	**51**	**26**	**25**	**73**	**28**	**45**	**317**	**14**	**24**	**279**
Median (dollars)	14 500	11 300	13 100	10 000–	17 100	10 000–	10 000–	11 600	15 700	10 000–	17 500	16 200
Mean (dollars)	21 300	16 600	19 100	13 200	25 200	14 800	13 600	15 600	23 100	10 600	20 100	24 000
CONTRACT RENT												
Specified renter-occupied housing units	**2 678**	**1 991**	**1 050**	**963**	**87**	**941**	**476**	**465**	**687**	**106**	**98**	**483**
Less than $100	185	114	32	24	8	82	32	50	71	20	12	39
$100 to $149	224	133	46	44	2	87	27	60	91	15	31	45
$150 to $199	401	285	105	92	13	180	68	112	116	28	25	63
$200 to $249	451	365	177	162	15	188	86	102	86	24	12	50
$250 to $299	458	406	227	209	18	179	119	60	52	12	3	37
$300 to $349	227	210	140	131	9	70	47	23	17	3	5	9
$350 to $399	179	167	122	113	9	45	30	15	12	1	–	11
$400 to $449	90	81	54	50	4	27	16	11	9	–	–	9
$450 to $499	49	45	34	31	3	11	10	1	4	1	–	3
$500 to $549	25	24	16	15	1	8	2	6	1	–	–	1
$550 to $599	15	14	11	8	3	3	1	2	1	–	–	1
$600 to $649	8	8	5	5	–	3	1	2	–	–	–	–
$650 to $699	6	6	6	6	–	–	–	–	–	–	–	–
$700 to $749	6	6	4	4	–	2	1	1	–	–	–	–
$750 to $999	5	5	4	4	–	1	–	1	–	–	–	–
$1,000 or more	–	–	–	–	–	–	–	–	–	–	–	–
No cash rent	349	122	67	65	2	55	36	19	227	2	10	215
Median (dollars)	237	254	277	278	264	220	252	200	174	177	151	187
Mean (dollars)	247	262	291	294	269	230	249	210	186	177	159	198
MEALS INCLUDED IN RENT												
Specified renter-occupied housing units	**2 678**	**1 991**	**1 050**	**963**	**87**	**941**	**476**	**465**	**687**	**106**	**98**	**483**
With meals included in rent	11	7	5	5	–	2	1	1	4	1	1	2
No meals included in rent	2 318	1 862	978	893	85	884	439	445	456	103	87	266
No cash rent	349	122	67	65	2	55	36	19	227	2	10	215

TIPSII [UPF] GH105 CENSUS90 72583600 06/22/92 4:04 PM MACHINE: C DATA:CENSUS90*H1TIPSDA05. 06/16/92 17:13:59 TAPE: NONE FRAME: 62
TSF:CENSUS90*92. 06/16/92 17:14:57 UTF:CENSUS90*93. 06/16/92 17:14:57 META:CENSUS90*H1TABLES05. 06/16/92 17:24:20

Table 27. **Age of Householder and Financial Characteristics of Housing Units With a White, Not of Hispanic Origin Householder: 1990**

[For definitions of terms and meanings of symbols, see text]

State Urban and Rural and Size of Place	The State	Urban							Rural			
		Total	Inside urbanized area			Outside urbanized area			Total	Place of 1,000 to 2,499	Place of less than 1,000	Other rural
			Total	Central place	Urban fringe	Total	Place of 10,000 or more	Place of 2,500 to 9,999				
Occupied housing units	**757 117**	**392 533**	**178 262**	**155 810**	**22 452**	**214 271**	**103 064**	**111 207**	**364 584**	**45 319**	**35 873**	**283 392**
AGE OF HOUSEHOLDER												
Owner-occupied housing units	**548 932**	**253 544**	**110 571**	**94 096**	**16 475**	**142 973**	**65 622**	**77 351**	**295 388**	**32 775**	**27 559**	**235 054**
Under 25 years	11 628	4 236	1 680	1 280	400	2 556	1 211	1 345	7 392	706	691	5 995
25 to 34 years	78 222	34 566	16 851	13 515	3 336	17 715	8 644	9 071	43 656	3 861	3 646	36 149
35 to 44 years	107 425	49 097	24 120	19 960	4 160	24 977	12 247	12 730	58 328	5 119	4 532	48 677
45 to 54 years	95 924	42 212	20 034	16 765	3 269	22 178	10 597	11 581	53 712	4 939	4 234	44 539
55 to 64 years	92 969	42 352	18 358	15 978	2 380	23 994	11 069	12 925	50 617	5 343	4 519	40 755
65 to 74 years	94 694	46 539	17 852	15 966	1 886	28 687	12 121	16 566	48 155	6 937	5 257	35 961
75 years and over	68 070	34 542	11 676	10 632	1 044	22 866	9 733	13 133	33 528	5 870	4 680	22 978
Renter-occupied housing units	**208 185**	**138 989**	**67 691**	**61 714**	**5 977**	**71 298**	**37 442**	**33 856**	**69 196**	**12 544**	**8 314**	**48 338**
Under 25 years	30 170	22 213	11 052	10 217	835	11 161	7 020	4 141	7 957	1 405	1 005	5 547
25 to 34 years	63 375	42 592	22 658	20 571	2 087	19 934	10 979	8 955	20 783	3 175	2 356	15 252
35 to 44 years	39 927	25 737	12 972	11 601	1 371	12 765	6 619	6 146	14 190	2 258	1 637	10 295
45 to 54 years	21 910	13 797	6 711	6 010	701	7 086	3 525	3 561	8 113	1 338	849	5 926
55 to 64 years	15 724	9 898	4 322	3 956	366	5 576	2 594	2 982	5 826	1 093	733	4 000
65 to 74 years	16 992	11 220	4 536	4 233	303	6 684	2 964	3 720	5 772	1 449	814	3 509
75 years and over	20 087	13 532	5 440	5 126	314	8 092	3 741	4 351	6 555	1 826	920	3 809
HOUSEHOLDER 65 YEARS AND OVER												
Occupied housing units	**199 843**	**105 833**	**39 504**	**35 957**	**3 547**	**66 329**	**28 559**	**37 770**	**94 010**	**16 082**	**11 671**	**66 257**
1-person households	88 628	50 848	19 206	17 699	1 507	31 642	14 105	17 537	37 780	7 871	5 619	24 290
Mean number of persons per room	.33	.32	.32	.32	.34	.32	.31	.32	.35	.32	.33	.35
Units in structure:												
1, detached or attached	161 536	84 340	30 206	27 319	2 887	54 134	22 741	31 393	77 196	13 037	9 882	54 277
2 or more	19 936	17 089	7 751	7 477	274	9 338	4 589	4 749	2 847	1 651	426	770
Mobile home, trailer, or other	18 371	4 404	1 547	1 161	386	2 857	1 229	1 628	13 967	1 394	1 363	11 210
Specified owner	113 120	70 084	25 724	23 357	2 367	44 360	18 617	25 743	43 036	10 579	7 545	24 912
Mean value (dollars)	51 500	56 700	62 200	62 900	55 700	53 500	54 600	52 800	43 000	43 700	33 400	45 600
Specified renter	34 196	24 231	9 817	9 219	598	14 414	6 549	7 865	9 965	3 189	1 630	5 146
Mean contract rent (dollars)	218	236	296	302	194	193	216	174	160	143	125	190
VALUE												
Specified owner-occupied housing units	**372 008**	**219 311**	**96 831**	**83 277**	**13 554**	**122 480**	**56 296**	**66 184**	**152 697**	**26 076**	**19 554**	**107 067**
Less than $20,000	34 271	11 087	2 682	2 260	422	8 405	2 709	5 696	23 184	3 525	4 980	14 679
$20,000 to $29,999	39 969	17 894	5 344	4 799	545	12 550	4 575	7 975	22 075	4 252	4 067	13 756
$30,000 to $39,999	58 917	31 749	11 535	9 977	1 558	20 214	8 260	11 954	27 168	5 947	4 073	17 148
$40,000 to $49,999	58 847	35 626	15 254	12 702	2 552	20 372	9 427	10 945	23 221	4 514	2 651	16 056
$50,000 to $59,999	45 959	29 386	13 761	11 639	2 122	15 625	7 957	7 668	16 573	2 603	1 439	12 531
$60,000 to $69,999	39 915	26 278	12 486	10 278	2 208	13 792	7 145	6 647	13 637	1 920	1 007	10 710
$70,000 to $79,999	29 207	19 870	10 037	8 351	1 686	9 833	5 094	4 739	9 337	1 192	539	7 606
$80,000 to $89,999	18 310	12 823	6 722	5 855	867	6 101	3 065	3 036	5 487	657	283	4 547
$90,000 to $99,999	12 476	9 036	4 803	4 263	540	4 233	2 117	2 116	3 440	436	148	2 856
$100,000 to $124,999	14 759	10 586	5 608	5 047	561	4 978	2 500	2 478	4 173	479	206	3 488
$125,000 to $149,999	7 836	5 848	3 093	2 882	211	2 755	1 398	1 357	1 988	229	70	1 689
$150,000 to $174,999	4 325	3 264	1 800	1 673	127	1 464	798	666	1 061	149	43	869
$175,000 to $199,999	2 298	1 855	1 095	1 034	61	760	421	339	443	54	18	371
$200,000 to $249,999	2 322	1 836	1 084	1 049	35	752	420	332	486	62	18	406
$250,000 to $299,999	1 113	913	572	555	17	341	219	122	200	20	6	174
$300,000 to $399,999	854	719	517	498	19	202	124	78	135	20	1	114
$400,000 to $499,999	283	243	199	189	10	44	29	15	40	11	1	28
$500,000 or more	347	298	239	226	13	59	38	21	49	6	4	39
Median (dollars)	48 900	54 000	59 900	60 200	57 900	49 800	53 500	46 300	41 500	38 800	31 700	44 500
Mean (dollars)	57 900	64 500	72 100	73 500	63 200	58 500	62 600	55 100	48 300	44 900	35 800	51 500
Owner-occupied mobile homes or trailers	**76 116**	**13 879**	**5 513**	**3 614**	**1 899**	**8 366**	**3 515**	**4 851**	**62 237**	**3 879**	**4 579**	**53 779**
Median (dollars)	15 500	13 100	13 500	12 200	16 300	12 900	12 000	13 500	16 200	14 500	13 400	16 600
Mean (dollars)	21 700	18 200	18 000	16 900	20 000	18 400	18 100	18 600	22 500	18 900	18 400	23 100
CONTRACT RENT												
Specified renter-occupied housing units	**194 257**	**136 856**	**66 894**	**61 038**	**5 856**	**69 962**	**36 841**	**33 121**	**57 401**	**12 236**	**7 817**	**37 348**
Less than $100	15 701	9 453	2 486	2 150	336	6 967	2 678	4 289	6 248	2 033	1 100	3 115
$100 to $149	17 883	9 533	2 974	2 726	248	6 559	2 737	3 822	8 350	1 845	1 555	4 950
$150 to $199	27 655	17 030	5 866	5 273	593	11 164	4 931	6 233	10 625	2 406	1 634	6 585
$200 to $249	30 113	21 740	9 419	8 521	898	12 321	6 211	6 110	8 373	2 172	1 055	5 146
$250 to $299	28 704	23 636	12 273	11 132	1 141	11 363	6 870	4 493	5 068	1 185	496	3 387
$300 to $349	19 245	16 623	9 679	8 961	718	6 944	4 715	2 229	2 622	561	218	1 843
$350 to $399	14 647	13 219	8 704	8 056	648	4 515	3 071	1 444	1 428	217	84	1 127
$400 to $449	7 239	6 523	4 481	4 162	319	2 042	1 261	781	716	118	38	560
$450 to $499	4 335	4 019	2 876	2 607	269	1 143	762	381	316	51	8	257
$500 to $549	2 544	2 339	1 646	1 518	128	693	427	266	205	26	4	175
$550 to $599	1 299	1 212	861	782	79	351	203	148	87	12	4	71
$600 to $649	979	899	635	579	56	264	148	116	80	10	–	70
$650 to $699	572	529	400	353	47	129	74	55	43	9	3	31
$700 to $749	440	407	312	302	10	95	46	49	33	2	2	29
$750 to $999	861	798	534	520	14	264	158	106	63	10	2	51
$1,000 or more	533	419	347	343	4	72	55	17	114	16	3	95
No cash rent	21 507	8 477	3 401	3 053	348	5 076	2 494	2 582	13 030	1 563	1 611	9 856
Median (dollars)	240	262	295	296	275	229	254	206	181	176	160	191
Mean (dollars)	255	276	312	314	292	240	260	218	197	184	167	208
MEALS INCLUDED IN RENT												
Specified renter-occupied housing units	**194 257**	**136 856**	**66 894**	**61 038**	**5 856**	**69 962**	**36 841**	**33 121**	**57 401**	**12 236**	**7 817**	**37 348**
With meals included in rent	1 431	1 195	860	845	15	335	246	89	236	23	17	196
No meals included in rent	171 319	127 184	62 633	57 140	5 493	64 551	34 101	30 450	44 135	10 650	6 189	27 296
No cash rent	21 507	8 477	3 401	3 053	348	5 076	2 494	2 582	13 030	1 563	1 611	9 856

TIPSII [UPF] GH105 CENSUS90 72583600 06/22/92 4:04 PM MACHINE: C DATA:CENSUS90*H1TIPSDA05. 06/16/92 17:13:59 TAPE: NONE FRAME: 63
TSF:CENSUS90*92. 06/16/92 17:14:57 UTF:CENSUS90*93. 06/16/92 17:14:57 META:CENSUS90*H1TABLES05. 06/16/92 17:24:20

Table 28. Occupancy, Structural Characteristics, and Age of Householder: 1990

[For definitions of terms and meanings of symbols, see text]

State Inside and Outside Metropolitan Area	The State	Inside metropolitan area: Total	Inside metropolitan area: In central city	Inside metropolitan area: Not in central city: Total	Inside metropolitan area: Not in central city: Urban: Inside urbanized area	Inside metropolitan area: Not in central city: Urban: Outside urbanized area	Inside metropolitan area: Not in central city: Rural	Outside metropolitan area: Total	Outside metropolitan area: Urban: Inside urbanized area	Outside metropolitan area: Urban: Outside urbanized area: Place of 10,000 or more	Outside metropolitan area: Urban: Outside urbanized area: Place of 2,500 to 9,999	Outside metropolitan area: Rural
All housing units	**1 000 667**	**390 585**	**226 246**	**164 339**	**27 252**	**35 253**	**101 834**	**610 082**	**349**	**117 276**	**131 662**	**360 795**
POPULATION												
All persons	**2 350 725**	**942 502**	**518 598**	**423 904**	**71 885**	**90 332**	**261 687**	**1 408 223**	**937**	**274 581**	**301 688**	**831 017**
Persons in occupied housing units	2 292 393	917 816	503 809	414 007	69 814	85 892	258 301	1 374 577	937	260 053	292 260	821 327
Per occupied housing unit	2.57	2.59	2.46	2.76	2.76	2.62	2.80	2.56	2.87	2.44	2.46	2.64
Owner-occupied housing units	1 619 419	621 906	301 135	320 771	51 522	59 348	209 901	997 513	683	159 952	189 481	647 397
Per owner-occupied housing unit	2.61	2.69	2.60	2.79	2.80	2.72	2.80	2.56	2.81	2.49	2.44	2.62
Renter-occupied housing units	672 974	295 910	202 674	93 236	18 292	26 544	48 400	377 064	254	100 101	102 779	173 930
Per renter-occupied housing unit	2.48	2.39	2.29	2.66	2.65	2.41	2.82	2.56	3.06	2.37	2.50	2.72
TENURE BY RACE AND HISPANIC ORIGIN OF HOUSEHOLDER												
Occupied housing units	**891 179**	**354 752**	**204 520**	**150 232**	**25 298**	**32 839**	**92 095**	**536 427**	**326**	**106 363**	**118 977**	**310 761**
Owner-occupied housing units	619 938	230 979	115 848	115 131	18 395	21 807	74 929	388 959	243	64 110	77 805	246 801
Percent of occupied housing units	69.6	65.1	56.6	76.6	72.7	66.4	81.4	72.5	74.5	60.3	65.4	79.4
White	550 657	200 499	94 304	106 195	16 560	20 397	69 238	350 158	240	56 157	66 825	226 936
Black	64 318	27 839	20 012	7 827	1 542	1 254	5 031	36 479	1	7 537	10 489	18 452
American Indian, Eskimo, or Aleut	2 661	1 197	500	697	104	93	500	1 464	–	179	255	1 030
Asian or Pacific Islander	1 661	1 146	878	268	144	39	85	515	2	180	144	189
Other race	641	298	154	144	45	24	75	343	–	57	92	194
Hispanic origin (of any race)	2 554	1 192	640	552	146	76	330	1 362	2	247	302	811
White, not of Hispanic origin	548 932	199 685	93 865	105 820	16 467	20 352	69 001	349 247	239	55 977	66 644	226 387
Renter-occupied housing units	271 241	123 773	88 672	35 101	6 903	11 032	17 166	147 468	83	42 253	41 172	63 960
White	209 630	92 479	62 134	30 345	6 034	9 590	14 721	117 151	81	32 170	30 039	54 861
Black	57 020	28 797	24 531	4 266	757	1 316	2 193	28 223	–	9 436	10 507	8 280
American Indian, Eskimo, or Aleut	1 878	889	586	303	64	58	181	989	1	226	312	450
Asian or Pacific Islander	1 567	1 127	1 024	103	29	47	27	440	–	277	96	67
Other race	1 146	481	397	84	19	21	44	665	1	144	218	302
Hispanic origin (of any race)	2 796	1 287	969	318	88	81	149	1 509	3	440	433	633
White, not of Hispanic origin	208 185	91 774	61 637	30 137	5 975	9 532	14 630	116 411	79	31 902	29 864	54 566
VACANCY STATUS												
Vacant housing units	**109 488**	**35 833**	**21 726**	**14 107**	**1 954**	**2 414**	**9 739**	**73 655**	**23**	**10 913**	**12 685**	**50 034**
For sale only	15 121	5 661	3 358	2 303	417	570	1 316	9 460	4	1 750	2 198	5 508
For rent	31 530	14 970	11 222	3 748	873	1 007	1 868	16 560	16	4 526	4 957	7 061
Rented or sold, not occupied	11 411	3 910	2 294	1 616	172	262	1 182	7 501	1	1 214	1 170	5 116
For seasonal, recreational, or occasional use	18 224	2 154	380	1 774	46	57	1 671	16 070	–	485	1 481	14 104
For migrant workers	443	116	3	113	–	2	111	327	–	6	9	312
Other vacant	32 759	9 022	4 469	4 553	446	516	3 591	23 737	2	2 932	2 870	17 933
Boarded up	2 007	875	631	244	34	41	169	1 132	–	193	169	770
UNITS IN STRUCTURE												
All housing units	**1 000 667**	**390 585**	**226 246**	**164 339**	**27 252**	**35 253**	**101 834**	**610 082**	**349**	**117 276**	**131 662**	**360 795**
1, detached	708 751	262 332	144 563	117 769	20 149	25 414	72 206	446 419	254	80 856	97 996	267 313
1, attached	18 175	7 780	6 051	1 729	364	631	734	10 395	4	3 159	3 909	3 323
2	31 930	14 711	11 004	3 707	956	2 072	679	17 219	–	5 998	7 508	3 713
3 or 4	28 890	13 376	11 126	2 250	614	1 269	367	15 514	1	6 832	5 314	3 367
5 to 9	27 024	16 180	14 289	1 891	773	869	249	10 844	–	5 922	2 891	2 031
10 to 19	23 720	15 389	13 699	1 690	458	982	250	8 331	–	4 111	2 720	1 500
20 to 49	11 994	9 212	8 459	753	277	455	21	2 782	–	1 655	721	406
50 or more	8 740	7 659	7 251	408	–	408	–	1 081	–	847	–	234
Mobile home or trailer	131 542	40 799	7 835	32 964	3 509	2 942	26 513	90 743	90	6 723	9 323	74 607
Other	9 901	3 147	1 969	1 178	152	211	815	6 754	–	1 173	1 280	4 301
Owner-occupied housing units	**619 938**	**230 979**	**115 848**	**115 131**	**18 395**	**21 807**	**74 929**	**388 959**	**243**	**64 110**	**77 805**	**246 801**
1, detached	520 486	198 875	107 520	91 355	15 996	19 736	55 623	321 611	215	58 147	70 111	193 138
1, attached	5 738	2 295	1 573	722	130	210	382	3 443	3	778	1 115	1 547
2	2 392	1 138	912	226	37	102	87	1 254	–	473	422	359
3 or 4	1 338	505	430	75	8	35	32	833	–	362	196	275
5 or more	1 505	682	571	111	20	57	34	823	–	319	163	341
Mobile home or trailer	83 493	26 023	4 059	21 964	2 120	1 555	18 289	57 470	25	3 513	5 123	48 809
Other	4 986	1 461	783	678	84	112	482	3 525	–	518	675	2 332
Renter-occupied housing units	**271 241**	**123 773**	**88 672**	**35 101**	**6 903**	**11 032**	**17 166**	**147 468**	**83**	**42 253**	**41 172**	**63 960**
1, detached	123 070	45 063	27 236	17 827	3 055	4 303	10 469	78 007	31	16 566	19 863	41 547
1, attached	9 094	4 503	3 707	796	193	356	247	4 591	1	1 926	1 648	1 016
2	25 664	11 611	8 474	3 137	828	1 798	511	14 053	–	4 796	6 408	2 849
3 or 4	23 528	10 937	8 973	1 964	543	1 133	288	12 591	1	5 756	4 492	2 342
5 to 9	22 253	13 614	11 989	1 625	687	774	164	8 639	–	4 995	2 450	1 194
10 to 19	19 406	12 702	11 353	1 349	411	752	186	6 704	–	3 345	2 269	1 090
20 to 49	9 871	7 634	7 056	578	165	396	17	2 237	–	1 354	620	263
50 or more	7 560	6 799	6 433	366	–	366	–	761	–	644	–	117
Mobile home or trailer	27 562	9 658	2 545	7 113	968	1 066	5 079	17 904	50	2 372	2 927	12 555
Other	3 233	1 252	906	346	53	88	205	1 981	–	499	495	987
Occupied housing units	**891 179**	**354 752**	**204 520**	**150 232**	**25 298**	**32 839**	**92 095**	**536 427**	**326**	**106 363**	**118 977**	**310 761**
AGE OF HOUSEHOLDER												
Owner-occupied housing units	**619 938**	**230 979**	**115 848**	**115 131**	**18 395**	**21 807**	**74 929**	**388 959**	**243**	**64 110**	**77 805**	**246 801**
Under 25 years	12 768	4 363	1 566	2 797	440	412	1 945	8 405	2	1 169	1 321	5 913
25 to 34 years	88 138	37 133	16 710	20 423	3 617	3 772	13 034	51 005	41	8 370	8 455	34 139
35 to 44 years	123 269	52 660	25 781	26 879	4 652	5 049	17 178	70 609	61	12 015	12 221	46 312
45 to 54 years	107 313	42 911	20 491	22 420	3 621	3 873	14 926	64 402	54	10 104	11 360	42 884
55 to 64 years	104 030	37 054	19 161	17 893	2 657	3 283	11 953	66 976	51	10 850	13 168	42 907
65 to 74 years	105 786	33 969	18 997	14 972	2 159	3 149	9 664	71 817	24	11 792	17 128	42 873
75 years and over	78 634	22 889	13 142	9 747	1 249	2 269	6 229	55 745	10	9 810	14 152	31 773
Renter-occupied housing units	**271 241**	**123 773**	**88 672**	**35 101**	**6 903**	**11 032**	**17 166**	**147 468**	**83**	**42 253**	**41 172**	**63 960**
Under 25 years	38 455	19 359	14 243	5 116	914	2 218	1 984	19 096	12	7 091	5 012	6 981
25 to 34 years	84 245	41 907	30 356	11 551	2 444	3 429	5 678	42 338	34	12 741	11 222	18 341
35 to 44 years	53 353	25 154	17 845	7 309	1 565	1 989	3 755	28 199	20	7 806	7 496	12 877
45 to 54 years	28 268	12 224	8 470	3 754	799	955	2 000	16 044	6	4 091	4 402	7 545
55 to 64 years	20 658	8 009	5 587	2 422	436	642	1 344	12 649	7	3 158	3 715	5 769
65 to 74 years	21 762	8 160	5 781	2 379	374	812	1 193	13 602	1	3 396	4 370	5 835
75 years and over	24 500	8 960	6 390	2 570	371	987	1 212	15 540	3	3 970	4 955	6 612

TIPSII [UPF] GH105 CENSUS90 72583600 06/22/92 4:04 PM MACHINE: C DATA:CENSUS90*H1TIPSDA05. 06/16/92 17:13:59 TAPE: NONE FRAME: 64
TSF:CENSUS90*92. 06/16/92 17:14:57 UTF:CENSUS90*93. 06/16/92 17:14:57 META:CENSUS90*H1TABLES05. 06/16/92 17:24:20

Table 29. **Utilization Characteristics: 1990**

[For definitions of terms and meanings of symbols, see text]

State Inside and Outside Metropolitan Area	The State	Inside metropolitan area						Outside metropolitan area				
				Not in central city					Urban			
					Urban					Outside urbanized area		
		Total	In central city	Total	Inside urbanized area	Outside urbanized area	Rural	Total	Inside urbanized area	Place of 10,000 or more	Place of 2,500 to 9,999	Rural
ROOMS												
All housing units	**1 000 667**	**390 585**	**226 246**	**164 339**	**27 252**	**35 253**	**101 834**	**610 082**	**349**	**117 276**	**131 662**	**360 795**
1 room	9 269	3 701	2 787	914	106	168	640	5 568	2	1 368	922	3 276
2 rooms	26 312	11 460	8 459	3 001	512	815	1 674	14 852	4	3 903	3 106	7 839
3 rooms	83 750	36 883	26 109	10 774	1 777	2 697	6 300	46 867	15	10 596	11 101	25 155
4 rooms	233 031	86 010	48 521	37 489	5 302	7 838	24 349	147 021	85	27 048	30 682	89 206
5 rooms	303 963	113 885	60 052	53 833	9 267	10 826	33 740	190 078	115	32 762	41 301	115 900
6 rooms	196 986	77 181	43 170	34 011	6 134	7 309	20 568	119 805	68	22 785	25 974	70 978
7 rooms	83 559	33 761	19 434	14 327	2 548	3 196	8 583	49 798	40	10 161	10 719	28 878
8 rooms	36 531	15 782	9 786	5 996	995	1 448	3 553	20 749	11	4 675	4 483	11 580
9 or more rooms	27 266	11 922	7 928	3 994	611	956	2 427	15 344	9	3 978	3 374	7 983
Median	5.0	5.0	5.0	5.1	5.1	5.1	5.0	5.0	5.1	5.0	5.0	5.0
Owner-occupied housing units	**619 938**	**230 979**	**115 848**	**115 131**	**18 395**	**21 807**	**74 929**	**388 959**	**243**	**64 110**	**77 805**	**246 801**
1 room	1 448	359	85	274	18	17	239	1 089	1	65	101	922
2 rooms	4 784	1 288	428	860	78	68	714	3 496	2	316	439	2 739
3 rooms	20 512	6 441	2 297	4 144	475	434	3 235	14 071	9	1 395	1 949	10 718
4 rooms	103 635	31 744	12 081	19 663	2 182	2 630	14 851	71 891	28	8 677	12 316	50 870
5 rooms	210 671	77 435	36 712	40 723	6 973	7 791	25 959	133 236	89	20 775	27 680	84 692
6 rooms	153 972	60 745	32 600	28 145	5 059	5 944	17 142	93 227	59	17 191	19 837	56 140
7 rooms	69 843	28 639	16 182	12 457	2 189	2 779	7 489	41 204	38	8 275	8 785	24 106
8 rooms	31 317	13 752	8 471	5 281	869	1 277	3 135	17 565	8	3 975	3 796	9 786
9 or more rooms	23 756	10 576	6 992	3 584	552	867	2 165	13 180	9	3 441	2 902	6 828
Median	5.4	5.5	5.7	5.3	5.4	5.5	5.2	5.3	5.4	5.5	5.4	5.2
Renter-occupied housing units	**271 241**	**123 773**	**88 672**	**35 101**	**6 903**	**11 032**	**17 166**	**147 468**	**83**	**42 253**	**41 172**	**63 960**
1 room	4 886	2 597	2 280	317	59	110	148	2 289	1	967	638	683
2 rooms	15 819	8 393	6 805	1 588	358	665	565	7 426	2	2 906	2 152	2 366
3 rooms	46 947	24 347	19 530	4 817	1 017	1 934	1 866	22 600	5	7 564	7 560	7 471
4 rooms	92 565	42 718	29 886	12 832	2 495	4 360	5 977	49 847	43	15 072	13 960	20 772
5 rooms	65 190	27 447	18 265	9 182	1 722	2 380	5 080	37 743	21	9 312	9 975	18 435
6 rooms	30 621	12 281	8 032	4 249	838	1 054	2 357	18 340	7	4 228	4 621	9 484
7 rooms	9 750	3 829	2 426	1 403	282	346	775	5 921	2	1 411	1 465	3 043
8 rooms	3 438	1 388	937	451	93	122	236	2 050	2	473	493	1 082
9 or more rooms	2 025	773	511	262	39	61	162	1 252	–	320	308	624
Median	4.2	4.1	4.0	4.3	4.3	4.1	4.5	4.3	4.3	4.1	4.2	4.5
DURATION OF VACANCY												
Vacant-for-sale-only housing units	**15 121**	**5 661**	**3 358**	**2 303**	**417**	**570**	**1 316**	**9 460**	**4**	**1 750**	**2 198**	**5 508**
Less than 2 months	2 081	927	509	418	76	156	186	1 154	2	295	292	565
2 up to 6 months	4 953	2 180	1 310	870	188	214	468	2 773	2	621	698	1 452
6 or more months	8 087	2 554	1 539	1 015	153	200	662	5 533	–	834	1 208	3 491
Vacant-for-rent housing units	**31 530**	**14 970**	**11 222**	**3 748**	**873**	**1 007**	**1 868**	**16 560**	**16**	**4 526**	**4 957**	**7 061**
Less than 2 months	10 845	5 889	4 573	1 316	288	517	511	4 956	9	1 715	1 623	1 609
2 up to 6 months	11 818	5 524	4 072	1 452	398	274	780	6 294	5	1 582	1 971	2 736
6 or more months	8 867	3 557	2 577	980	187	216	577	5 310	2	1 229	1 363	2 716
PERSONS IN UNIT												
Owner-occupied housing units	**619 938**	**230 979**	**115 848**	**115 131**	**18 395**	**21 807**	**74 929**	**388 959**	**243**	**64 110**	**77 805**	**246 801**
1 person	124 183	43 118	24 881	18 237	2 973	3 725	11 539	81 065	18	14 767	18 780	47 500
2 persons	230 302	81 257	41 662	39 595	5 941	7 637	26 017	149 045	107	24 181	31 338	93 419
3 persons	112 589	44 616	20 947	23 669	4 036	4 349	15 284	67 973	49	11 182	11 983	44 759
4 persons	97 278	39 580	17 861	21 719	3 572	4 094	14 053	57 698	45	9 095	9 937	38 621
5 persons	37 003	14 938	6 802	8 136	1 286	1 407	5 443	22 065	21	3 317	3 695	15 032
6 persons	11 741	4 699	2 257	2 442	377	388	1 677	7 042	2	1 010	1 244	4 786
7 or more persons	6 842	2 771	1 438	1 333	210	207	916	4 071	1	558	828	2 684
Median	2.31	2.39	2.29	2.49	2.57	2.44	2.50	2.26	2.47	2.21	2.14	2.31
Renter-occupied housing units	**271 241**	**123 773**	**88 672**	**35 101**	**6 903**	**11 032**	**17 166**	**147 468**	**83**	**42 253**	**41 172**	**63 960**
1 person	89 595	43 610	34 275	9 335	1 799	3 516	4 020	45 985	19	14 990	13 870	17 106
2 persons	71 572	33 442	24 074	9 368	1 838	3 188	4 342	38 130	17	11 411	10 372	16 330
3 persons	46 520	20 474	13 535	6 939	1 447	2 010	3 482	26 046	15	7 083	7 065	11 883
4 persons	35 959	14 962	9 492	5 470	1 089	1 458	2 923	20 997	18	5 098	5 572	10 309
5 persons	16 671	6 848	4 358	2 490	451	560	1 479	9 823	4	2 293	2 484	5 042
6 persons	6 372	2 591	1 679	912	161	187	564	3 781	7	828	1 009	1 937
7 or more persons	4 552	1 846	1 259	587	118	113	356	2 706	3	550	800	1 353
Median	2.14	2.05	1.92	2.38	2.40	2.13	2.56	2.23	2.87	2.04	2.15	2.41
PERSONS PER ROOM												
Owner-occupied housing units	**619 938**	**230 979**	**115 848**	**115 131**	**18 395**	**21 807**	**74 929**	**388 959**	**243**	**64 110**	**77 805**	**246 801**
0.50 or less	414 612	152 159	82 745	69 414	11 210	14 175	44 029	262 453	153	46 804	56 856	158 640
0.51 to 0.75	114 135	44 534	19 598	24 936	4 103	4 454	16 379	69 601	52	10 516	11 847	47 186
0.76 to 1.00	74 941	28 445	11 078	17 367	2 625	2 805	11 937	46 496	34	5 760	7 455	33 247
1.01 to 1.50	12 896	4 703	1 930	2 773	368	317	2 088	8 193	1	847	1 280	6 065
1.51 or more	3 354	1 138	497	641	89	56	496	2 216	3	183	367	1 663
Mean	.47	.47	.44	.51	.50	.48	.52	.47	.50	.43	.44	.49
Renter-occupied housing units	**271 241**	**123 773**	**88 672**	**35 101**	**6 903**	**11 032**	**17 166**	**147 468**	**83**	**42 253**	**41 172**	**63 960**
0.50 or less	153 494	71 626	53 220	18 406	3 572	6 374	8 460	81 868	36	24 617	23 266	33 949
0.51 to 0.75	54 370	24 656	16 819	7 837	1 636	2 362	3 839	29 714	18	8 405	8 085	13 206
0.76 to 1.00	46 430	20 335	13 821	6 514	1 280	1 766	3 468	26 095	15	6 960	7 070	12 050
1.01 to 1.50	12 324	5 193	3 383	1 810	326	419	1 065	7 131	12	1 629	1 942	3 548
1.51 or more	4 623	1 963	1 429	534	89	111	334	2 660	2	642	809	1 207
Mean	.57	.57	.56	.59	.60	.57	.61	.58	.69	.56	.58	.59
Occupied housing units	**891 179**	**354 752**	**204 520**	**150 232**	**25 298**	**32 839**	**92 095**	**536 427**	**326**	**106 363**	**118 977**	**310 761**
HOUSEHOLDER 65 YEARS AND OVER												
Occupied housing units	**230 682**	**73 978**	**44 310**	**29 668**	**4 153**	**7 217**	**18 298**	**156 704**	**38**	**28 968**	**40 605**	**87 093**
1-person households	103 386	34 011	21 716	12 295	1 767	3 424	7 104	69 375	13	14 409	19 218	35 735
Mean number of persons per room	.34	.34	.33	.35	.35	.33	.36	.34	.33	.32	.33	.35
Units in structure:												
1, detached or attached	186 561	57 805	33 844	23 961	3 399	5 732	14 830	128 756	33	22 900	33 676	72 147
2 or more	23 758	10 781	9 114	1 667	302	1 119	246	12 977	–	4 815	5 184	2 978
Mobile home, trailer, or other	20 363	5 392	1 352	4 040	452	366	3 222	14 971	5	1 253	1 745	11 968
Specified owner	130 434	44 102	28 316	15 786	2 761	4 577	8 448	86 332	24	18 426	27 211	40 671
Mean value (dollars)	48 600	54 800	58 000	49 100	52 300	56 900	43 900	45 400	65 600	51 300	49 000	40 300
Specified renter	42 841	16 432	11 973	4 459	723	1 761	1 975	26 409	4	7 196	9 062	10 147
Mean contract rent (dollars)	199	246	267	176	184	186	159	167	50	201	156	147
With meals included in rent	1 150	779	759	20	7	5	8	371	–	204	43	124
Mean contract rent (dollars)	773	778	789	372	311	343	444	763	–	784	373	865
No meals included in rent	34 695	13 712	10 399	3 313	606	1 567	1 140	20 983	4	6 281	7 999	6 699
No cash rent	6 996	1 941	815	1 126	110	189	827	5 055	–	711	1 020	3 324

TIPSII [UPF] GH105 CENSUS90 72583600 06/22/92 4:04 PM MACHINE: C DATA:CENSUS90*H1TIPSDA05. 06/16/92 17:13:59 TAPE: NONE FRAME: 65
TSF:CENSUS90*92. 06/16/92 17:14:57 UTF:CENSUS90*93. 06/16/92 17:14:57 META:CENSUS90*H1TABLES05. 06/16/92 17:24:20

Table 30. **Financial Characteristics: 1990**

[For definitions of terms and meanings of symbols, see text]

State Inside and Outside Metropolitan Area	The State	Inside metropolitan area						Outside metropolitan area				
				Not in central city					Urban			
					Urban					Outside urbanized area		
		Total	In central city	Total	Inside urbanized area	Outside urbanized area	Rural	Total	Inside urbanized area	Place of 10,000 or more	Place of 2,500 to 9,999	Rural
VALUE												
Specified owner-occupied housing units	**427 676**	**176 805**	**102 851**	**73 954**	**15 125**	**18 559**	**40 270**	**250 871**	**192**	**54 849**	**66 251**	**129 579**
Less than $20,000	49 651	11 082	5 150	5 932	702	838	4 392	38 569	3	4 273	8 468	25 825
$20,000 to $29,999	49 817	13 932	7 979	5 953	736	1 077	4 140	35 885	5	5 645	9 271	20 964
$30,000 to $39,999	69 477	24 153	14 135	10 018	1 832	2 189	5 997	45 324	12	8 685	12 866	23 761
$40,000 to $49,999	66 641	27 887	16 123	11 764	2 841	2 805	6 118	38 754	19	9 111	10 771	18 853
$50,000 to $59,999	50 611	23 848	13 918	9 930	2 286	2 590	5 054	26 763	25	7 211	6 940	12 587
$60,000 to $69,999	43 035	21 408	11 805	9 603	2 358	2 593	4 652	21 627	41	6 216	5 715	9 655
$70,000 to $79,999	31 022	16 430	9 246	7 184	1 782	2 091	3 311	14 592	40	4 253	3 872	6 427
$80,000 to $89,999	19 238	10 661	6 304	4 357	926	1 302	2 129	8 577	18	2 575	2 411	3 573
$90,000 to $99,999	12 959	7 301	4 503	2 798	562	868	1 368	5 658	11	1 751	1 703	2 193
$100,000 to $124,999	15 279	8 405	5 303	3 102	582	949	1 571	6 874	9	2 126	1 993	2 746
$125,000 to $149,999	8 049	4 466	2 992	1 474	220	530	724	3 583	4	1 221	1 045	1 313
$150,000 to $174,999	4 448	2 528	1 730	798	134	302	362	1 920	2	687	502	729
$175,000 to $199,999	2 362	1 477	1 069	408	62	186	160	885	–	335	253	297
$200,000 to $249,999	2 371	1 411	1 074	337	39	137	161	960	1	378	248	333
$250,000 to $299,999	1 148	721	573	148	19	62	67	427	1	197	90	139
$300,000 to $399,999	883	604	517	87	20	29	38	279	–	119	60	100
$400,000 to $499,999	297	225	195	30	11	7	12	72	–	28	14	30
$500,000 or more	388	266	235	31	13	4	14	122	1	38	29	54
Median (dollars)	46 300	54 100	55 100	52 800	56 000	59 000	49 100	41 300	68 000	49 600	42 000	37 500
Mean (dollars)	55 100	64 300	67 800	59 300	61 300	66 200	55 300	48 700	73 200	58 600	49 900	43 900
Specified vacant-for-sale-only housing units	**11 571**	**4 631**	**2 927**	**1 704**	**373**	**512**	**819**	**6 940**	**2**	**1 503**	**1 990**	**3 445**
Less than $20,000	2 072	457	253	204	25	37	142	1 615	–	205	416	994
$20,000 to $39,999	3 916	1 335	907	428	84	79	265	2 581	–	495	833	1 253
$40,000 to $59,999	2 782	1 312	799	513	140	171	202	1 470	–	409	405	656
$60,000 to $79,999	1 462	737	433	304	69	118	117	725	1	221	195	308
$80,000 to $99,999	585	330	212	118	19	57	42	255	1	61	73	120
$100,000 to $149,999	482	274	181	93	28	32	33	208	–	81	43	84
$150,000 to $199,999	164	110	84	26	6	13	7	54	–	19	17	18
$200,000 to $249,999	46	31	25	6	2	2	2	15	–	6	2	7
$250,000 to $299,999	33	20	14	6	–	2	4	13	–	4	6	3
$300,000 or more	29	25	19	6	–	1	5	4	–	2	–	2
Median (dollars)	39 100	46 400	46 000	47 000	49 400	55 700	40 200	34 600	72 500	41 900	34 100	31 500
Mean (dollars)	47 900	58 100	59 600	55 600	57 000	63 100	50 200	41 200	73 800	50 100	40 500	37 700
Owner-occupied mobile homes or trailers	**83 493**	**26 023**	**4 059**	**21 964**	**2 120**	**1 555**	**18 289**	**57 470**	**25**	**3 513**	**5 123**	**48 809**
Median (dollars)	15 200	17 400	12 400	18 500	16 500	14 400	19 200	14 400	15 800	12 200	13 100	14 700
Mean (dollars)	21 600	23 400	17 100	24 500	20 400	21 300	25 300	20 800	19 100	18 000	17 900	21 300
CONTRACT RENT												
Specified renter-occupied housing units	**255 259**	**120 018**	**87 631**	**32 387**	**6 756**	**10 862**	**14 769**	**135 241**	**79**	**41 547**	**40 250**	**53 365**
Less than $100	28 185	8 213	5 528	2 685	463	1 066	1 156	19 972	6	4 555	7 204	8 207
$100 to $149	26 029	7 764	5 153	2 611	325	802	1 484	18 265	–	3 988	5 659	8 618
$150 to $199	36 932	13 516	8 858	4 658	722	1 575	2 361	23 416	4	5 953	7 867	9 592
$200 to $249	38 389	17 857	12 656	5 201	1 022	1 660	2 519	20 532	5	6 921	6 977	6 629
$250 to $299	36 617	21 330	16 374	4 956	1 271	1 812	1 873	15 287	7	7 051	4 636	3 593
$300 to $349	23 547	15 248	12 222	3 026	813	1 267	946	8 299	13	4 383	2 096	1 807
$350 to $399	17 359	12 402	10 223	2 179	723	926	530	4 957	3	2 837	1 133	984
$400 to $449	8 202	5 983	4 878	1 105	362	463	280	2 219	7	1 148	591	473
$450 to $499	4 727	3 500	2 887	613	292	200	121	1 227	12	704	301	210
$500 to $549	2 735	1 986	1 642	344	134	126	84	749	12	389	213	135
$550 to $599	1 391	1 041	852	189	85	64	40	350	1	182	118	49
$600 to $649	1 010	757	598	159	58	66	35	253	–	126	81	46
$650 to $699	602	487	379	108	49	39	20	115	–	66	25	24
$700 to $749	466	380	325	55	10	34	11	86	–	41	23	22
$750 to $999	895	662	543	119	15	85	19	233	–	156	31	46
$1,000 or more	557	387	358	29	4	13	12	170	–	54	10	106
No cash rent	27 616	8 505	4 155	4 350	408	664	3 278	19 111	9	2 993	3 285	12 824
Median (dollars)	226	268	278	237	271	250	212	191	350	233	184	164
Mean (dollars)	240	280	290	249	285	259	221	203	353	239	192	177
Specified vacant-for-rent housing units	**30 759**	**14 807**	**11 185**	**3 622**	**865**	**1 001**	**1 756**	**15 952**	**16**	**4 505**	**4 932**	**6 499**
Less than $100	2 855	764	533	231	30	49	152	2 091	–	343	637	1 111
$100 to $199	9 513	3 267	2 077	1 190	244	257	689	6 246	1	1 508	1 702	3 035
$200 to $299	10 991	6 159	4 748	1 411	371	372	668	4 832	2	1 630	1 493	1 707
$300 to $399	4 687	3 225	2 654	571	158	231	182	1 462	9	714	392	347
$400 to $499	1 472	907	781	126	45	55	26	565	4	138	318	105
$500 to $599	553	258	207	51	12	18	21	295	–	38	191	66
$600 to $749	253	122	97	25	4	8	13	131	–	34	65	32
$750 to $999	178	48	32	16	1	10	5	130	–	80	22	28
$1,000 or more	257	57	56	1	–	1	–	200	–	20	112	68
Median (dollars)	221	255	263	220	229	253	204	194	342	218	206	167
Mean (dollars)	245	266	276	234	247	262	213	225	339	244	251	193
MEALS INCLUDED IN RENT												
Specified renter-occupied housing units	**255 259**	**120 018**	**87 631**	**32 387**	**6 756**	**10 862**	**14 769**	**135 241**	**79**	**41 547**	**40 250**	**53 365**
With meals included in rent	1 675	1 032	944	88	22	23	43	643	–	271	130	242
Mean (dollars)	611	661	695	303	324	243	324	532	–	662	258	532
No meals included in rent	225 968	110 481	82 532	27 949	6 326	10 175	11 448	115 487	70	38 283	36 835	40 299
No cash rent	27 616	8 505	4 155	4 350	408	664	3 278	19 111	9	2 993	3 285	12 824

TIPSII [UPF] GH105 CENSUS90 72583600 06/22/92 4:04 PM MACHINE: C DATA:CENSUS90*H1TIPSDA05. 06/16/92 17:13:59 TAPE: NONE FRAME: 66
TSF:CENSUS90*92. 06/16/92 17:14:57 UTF:CENSUS90*93. 06/16/92 17:14:57 META:CENSUS90*H1TABLES05. 06/16/92 17:24:20

Table 31. Occupancy, Structural, and Utilization Characteristics of Housing Units With a White Householder: 1990

[For definitions of terms and meanings of symbols, see text]

State Inside and Outside Metropolitan Area	The State	Inside metropolitan area: Total	Inside metropolitan area: In central city	Inside metropolitan area, Not in central city: Total	Inside metropolitan area, Not in central city, Urban: Inside urbanized area	Inside metropolitan area, Not in central city, Urban: Outside urbanized area	Inside metropolitan area, Not in central city: Rural	Outside metropolitan area: Total	Outside metropolitan area, Urban: Inside urbanized area	Outside metropolitan area, Urban, Outside urbanized area: Place of 10,000 or more	Outside metropolitan area, Urban, Outside urbanized area: Place of 2,500 to 9,999	Outside metropolitan area: Rural
Occupied housing units	**760 287**	**292 978**	**156 438**	**136 540**	**22 594**	**29 987**	**83 959**	**467 309**	**321**	**88 327**	**96 864**	**281 797**
POPULATION												
Persons in occupied housing units	1 902 915	732 637	361 094	371 543	61 296	77 398	232 849	1 170 278	916	208 523	226 423	734 416
Per occupied housing unit	2.50	2.50	2.31	2.72	2.71	2.58	2.77	2.50	2.85	2.36	2.34	2.61
Owner-occupied housing units	1 408 782	526 093	233 472	292 621	45 630	54 853	192 138	882 689	667	136 812	156 673	588 537
Per owner-occupied housing unit	2.56	2.62	2.48	2.76	2.76	2.69	2.78	2.52	2.78	2.44	2.34	2.59
Renter-occupied housing units	494 133	206 544	127 622	78 922	15 666	22 545	40 711	287 589	249	71 711	69 750	145 879
Per renter-occupied housing unit	2.36	2.23	2.05	2.60	2.60	2.35	2.77	2.45	3.07	2.23	2.32	2.66
TENURE												
Owner-occupied housing units	550 657	200 499	94 304	106 195	16 560	20 397	69 238	350 158	240	56 157	66 825	226 936
Percent of occupied housing units	72.4	68.4	60.3	77.8	73.3	68.0	82.5	74.9	74.8	63.6	69.0	80.5
Renter-occupied housing units	209 630	92 479	62 134	30 345	6 034	9 590	14 721	117 151	81	32 170	30 039	54 861
UNITS IN STRUCTURE												
Occupied housing units	**760 287**	**292 978**	**156 438**	**136 540**	**22 594**	**29 987**	**83 959**	**467 309**	**321**	**88 327**	**96 864**	**281 797**
1, detached	557 197	204 388	105 318	99 070	17 006	22 258	59 806	352 809	243	63 270	75 878	213 418
1, attached	11 367	5 219	3 904	1 315	267	510	538	6 148	4	2 077	1 984	2 083
2	20 112	9 177	6 279	2 898	775	1 609	514	10 935	–	3 907	4 419	2 609
3 or 4	18 873	8 308	6 474	1 834	500	1 065	269	10 565	1	4 814	3 562	2 188
5 to 9	17 031	9 912	8 377	1 535	629	736	170	7 119	–	4 029	1 898	1 192
10 to 19	15 530	9 981	8 773	1 208	384	666	158	5 549	–	2 823	1 751	975
20 to 49	7 592	5 695	5 178	517	146	355	16	1 897	–	1 151	539	207
50 or more	6 464	5 768	5 397	371	–	371	–	696	–	578	–	118
Mobile home or trailer	100 244	32 689	5 690	26 999	2 792	2 255	21 952	67 555	73	4 977	6 078	56 427
Other	5 877	1 841	1 048	793	95	162	536	4 036	–	701	755	2 580
ROOMS												
Owner-occupied housing units	**550 657**	**200 499**	**94 304**	**106 195**	**16 560**	**20 397**	**69 238**	**350 158**	**240**	**56 157**	**66 825**	**226 936**
1 room	1 341	332	69	263	18	17	228	1 009	1	51	87	870
2 rooms	4 075	1 038	268	770	67	55	648	3 037	2	225	307	2 503
3 rooms	17 214	5 216	1 494	3 722	364	361	2 997	11 998	8	1 038	1 378	9 574
4 rooms	92 629	27 528	9 379	18 149	1 919	2 404	13 826	65 101	27	7 360	10 488	47 226
5 rooms	187 992	67 698	29 979	37 719	6 356	7 283	24 080	120 294	89	18 264	23 740	78 201
6 rooms	135 647	52 226	26 302	25 924	4 578	5 611	15 735	83 421	59	15 029	17 092	51 241
7 rooms	61 836	24 753	13 290	11 463	1 979	2 621	6 863	37 083	38	7 383	7 651	22 011
8 rooms	28 143	12 182	7 310	4 872	785	1 208	2 879	15 961	7	3 590	3 408	8 956
9 or more rooms	21 780	9 526	6 213	3 313	494	837	1 982	12 254	9	3 217	2 674	6 354
Median	5.4	5.5	5.7	5.3	5.4	5.5	5.2	5.3	5.4	5.6	5.4	5.2
Renter-occupied housing units	**209 630**	**92 479**	**62 134**	**30 345**	**6 034**	**9 590**	**14 721**	**117 151**	**81**	**32 170**	**30 039**	**54 861**
1 room	3 632	1 875	1 630	245	39	85	121	1 757	1	737	435	584
2 rooms	11 944	6 247	4 890	1 357	308	562	487	5 697	2	2 220	1 512	1 963
3 rooms	35 336	18 229	14 111	4 118	895	1 670	1 553	17 107	5	5 673	5 270	6 159
4 rooms	72 454	32 439	21 229	11 210	2 227	3 813	5 170	40 015	41	11 649	10 370	17 955
5 rooms	50 301	20 179	12 262	7 917	1 495	2 073	4 349	30 122	21	6 950	7 281	15 870
6 rooms	23 674	8 969	5 341	3 628	720	907	2 001	14 705	7	3 209	3 360	8 129
7 rooms	7 716	2 844	1 620	1 224	237	308	679	4 872	2	1 073	1 143	2 654
8 rooms	2 831	1 067	667	400	79	112	209	1 764	2	385	407	970
9 or more rooms	1 742	630	384	246	34	60	152	1 112	–	274	261	577
Median	4.2	4.1	4.0	4.3	4.3	4.1	4.5	4.4	4.3	4.1	4.3	4.5
PERSONS IN UNIT												
Owner-occupied housing units	**550 657**	**200 499**	**94 304**	**106 195**	**16 560**	**20 397**	**69 238**	**350 158**	**240**	**56 157**	**66 825**	**226 936**
1 person	108 452	37 036	20 632	16 404	2 619	3 453	10 332	71 416	18	12 780	16 043	42 575
2 persons	213 230	73 937	36 490	37 447	5 544	7 289	24 614	139 293	107	22 175	28 668	88 343
3 persons	100 707	39 188	17 091	22 097	3 676	4 106	14 315	61 519	49	9 837	10 125	41 508
4 persons	86 357	34 304	14 053	20 251	3 250	3 862	13 139	52 053	44	7 869	8 363	35 777
5 persons	30 186	11 655	4 470	7 185	1 093	1 238	4 854	18 531	20	2 612	2 669	13 230
6 persons	8 255	3 089	1 125	1 964	261	325	1 378	5 166	2	649	692	3 823
7 or more persons	3 470	1 290	443	847	117	124	606	2 180	–	235	265	1 680
Median	2.28	2.35	2.23	2.48	2.53	2.43	2.49	2.24	2.45	2.19	2.11	2.30
Renter-occupied housing units	**209 630**	**92 479**	**62 134**	**30 345**	**6 034**	**9 590**	**14 721**	**117 151**	**81**	**32 170**	**30 039**	**54 861**
1 person	72 405	34 842	26 819	8 023	1 570	3 106	3 347	37 563	19	12 179	10 795	14 570
2 persons	58 294	26 555	18 176	8 379	1 659	2 847	3 873	31 739	16	9 081	8 121	14 521
3 persons	35 440	14 704	8 541	6 163	1 298	1 747	3 118	20 736	14	5 226	5 088	10 408
4 persons	26 778	10 320	5 569	4 751	949	1 242	2 560	16 458	18	3 621	3 828	8 991
5 persons	11 245	4 133	2 089	2 044	373	452	1 219	7 112	4	1 448	1 468	4 192
6 persons	3 676	1 302	644	658	114	133	411	2 374	7	434	482	1 451
7 or more persons	1 792	623	296	327	71	63	193	1 169	3	181	257	728
Median	2.06	1.93	1.73	2.35	2.37	2.09	2.55	2.16	2.89	1.93	2.02	2.39
PERSONS PER ROOM												
Owner-occupied housing units	**550 657**	**200 499**	**94 304**	**106 195**	**16 560**	**20 397**	**69 238**	**350 158**	**240**	**56 157**	**66 825**	**226 936**
0.50 or less	375 562	135 454	70 846	64 608	10 249	13 430	40 929	240 108	152	42 066	50 672	147 218
0.51 to 0.75	101 249	38 515	15 268	23 247	3 745	4 203	15 299	62 734	52	9 113	9 875	43 694
0.76 to 1.00	63 152	23 046	7 329	15 717	2 287	2 519	10 911	40 106	34	4 480	5 589	30 003
1.01 to 1.50	8 722	2 907	739	2 168	236	223	1 709	5 815	1	436	580	4 798
1.51 or more	1 972	577	122	455	43	22	390	1 395	1	62	109	1 223
Mean	.46	.46	.41	.50	.49	.47	.52	.46	.49	.42	.42	.49
Renter-occupied housing units	**209 630**	**92 479**	**62 134**	**30 345**	**6 034**	**9 590**	**14 721**	**117 151**	**81**	**32 170**	**30 039**	**54 861**
0.50 or less	125 681	57 562	41 355	16 207	3 182	5 696	7 329	68 119	35	19 992	18 431	29 661
0.51 to 0.75	41 878	18 027	11 051	6 976	1 480	2 064	3 432	23 851	17	6 317	5 881	11 636
0.76 to 1.00	33 102	13 529	7 996	5 533	1 080	1 471	2 982	19 573	15	4 767	4 535	10 256
1.01 to 1.50	6 902	2 567	1 263	1 304	234	290	780	4 335	12	809	915	2 599
1.51 or more	2 067	794	469	325	58	69	198	1 273	2	285	277	709
Mean	.54	.53	.51	.58	.59	.55	.60	.55	.69	.53	.53	.57

TIPSII [UPF] GH105 CENSUS90 72583600 06/22/92 4:04 PM MACHINE: C DATA:CENSUS90*H1TIPSDA05. 06/16/92 17:13:59 TAPE: NONE FRAME: 67
TSF:CENSUS90*92. 06/16/92 17:14:57 UTF:CENSUS90*93. 06/16/92 17:14:57 META:CENSUS90*H1TABLES05. 06/16/92 17:24:20

Table 32. **Occupancy, Structural, and Utilization Characteristics of Housing Units With a Black Householder: 1990**

[For definitions of terms and meanings of symbols, see text]

State Inside and Outside Metropolitan Area	The State	Inside metropolitan area: Total	Inside metropolitan area: In central city	Inside metropolitan area: Not in central city: Total	Inside metropolitan area: Not in central city: Urban: Inside urbanized area	Inside metropolitan area: Not in central city: Urban: Outside urbanized area	Inside metropolitan area: Not in central city: Rural	Outside metropolitan area: Total	Outside metropolitan area: Urban: Inside urbanized area	Outside metropolitan area: Urban: Outside urbanized area: Place of 10,000 or more	Outside metropolitan area: Urban: Outside urbanized area: Place of 2,500 to 9,999	Outside metropolitan area: Rural
Occupied housing units	**121 338**	**56 636**	**44 543**	**12 093**	**2 299**	**2 570**	**7 224**	**64 702**	**1**	**16 973**	**20 996**	**26 732**
POPULATION												
Persons in occupied housing units	360 849	169 692	132 210	37 482	7 108	7 685	22 689	191 157	4	48 552	62 494	80 107
Per occupied housing unit	2.97	3.00	2.97	3.10	3.09	2.99	3.14	2.95	4.00	2.86	2.98	3.00
Owner-occupied housing units	194 878	86 930	62 362	24 568	4 800	4 020	15 748	107 948	4	21 874	31 352	54 718
Per owner-occupied housing unit	3.03	3.12	3.12	3.14	3.11	3.21	3.13	2.96	4.00	2.90	2.99	2.97
Renter-occupied housing units	165 971	82 762	69 848	12 914	2 308	3 665	6 941	83 209	–	26 678	31 142	25 389
Per renter-occupied housing unit	2.91	2.87	2.85	3.03	3.05	2.78	3.17	2.95	–	2.83	2.96	3.07
TENURE												
Owner-occupied housing units	64 318	27 839	20 012	7 827	1 542	1 254	5 031	36 479	1	7 537	10 489	18 452
Percent of occupied housing units	53.0	49.2	44.9	64.7	67.1	48.8	69.6	56.4	100.0	44.4	50.0	69.0
Renter-occupied housing units	57 020	28 797	24 531	4 266	757	1 316	2 193	28 223	–	9 436	10 507	8 280
UNITS IN STRUCTURE												
Occupied housing units	**121 338**	**56 636**	**44 543**	**12 093**	**2 299**	**2 570**	**7 224**	**64 702**	**1**	**16 973**	**20 996**	**26 732**
1, detached	80 740	36 654	27 618	9 036	1 747	1 603	5 686	44 086	1	10 880	13 388	19 817
1, attached	3 206	1 416	1 239	177	47	49	81	1 790	–	584	748	458
2	7 547	3 360	2 934	426	72	276	78	4 187	–	1 292	2 329	566
3 or 4	5 544	2 915	2 738	177	43	89	45	2 629	–	1 191	1 055	383
5 to 9	5 582	3 668	3 536	132	55	52	25	1 914	–	1 077	598	239
10 to 19	3 723	2 485	2 358	127	23	77	27	1 238	–	547	521	170
20 to 49	2 107	1 752	1 704	48	13	35	–	355	–	194	98	63
50 or more	1 161	1 084	1 065	19	–	19	–	77	–	76	–	1
Mobile home or trailer	9 540	2 514	775	1 739	262	336	1 141	7 026	–	829	1 866	4 331
Other	2 188	788	576	212	37	34	141	1 400	–	303	393	704
ROOMS												
Owner-occupied housing units	**64 318**	**27 839**	**20 012**	**7 827**	**1 542**	**1 254**	**5 031**	**36 479**	**1**	**7 537**	**10 489**	**18 452**
1 room	79	20	14	6	–	–	6	59	–	11	11	37
2 rooms	560	165	102	63	9	12	42	395	–	80	114	201
3 rooms	2 853	962	638	324	67	62	195	1 891	–	324	534	1 033
4 rooms	10 163	3 833	2 507	1 326	232	200	894	6 330	–	1 246	1 751	3 333
5 rooms	21 094	8 867	6 268	2 599	492	452	1 655	12 227	–	2 393	3 780	6 054
6 rooms	17 280	7 957	5 949	2 008	428	301	1 279	9 323	–	2 069	2 643	4 611
7 rooms	7 529	3 630	2 736	894	185	147	562	3 899	–	856	1 086	1 957
8 rooms	2 962	1 446	1 075	371	77	57	237	1 516	1	357	366	792
9 or more rooms	1 798	959	723	236	52	23	161	839	–	201	204	434
Median	5.4	5.5	5.6	5.3	5.4	5.3	5.3	5.3	8.0	5.4	5.2	5.3
Renter-occupied housing units	**57 020**	**28 797**	**24 531**	**4 266**	**757**	**1 316**	**2 193**	**28 223**	**–**	**9 436**	**10 507**	**8 280**
1 room	1 052	591	537	54	12	21	21	461	–	197	184	80
2 rooms	3 363	1 830	1 628	202	44	92	66	1 533	–	611	580	342
3 rooms	10 662	5 503	4 882	621	104	236	281	5 159	–	1 766	2 176	1 217
4 rooms	18 595	9 498	8 032	1 466	233	503	730	9 097	–	3 182	3 372	2 543
5 rooms	14 051	6 893	5 743	1 150	200	290	660	7 158	–	2 256	2 555	2 347
6 rooms	6 564	3 124	2 569	555	105	130	320	3 440	–	984	1 210	1 246
7 rooms	1 910	925	767	158	43	33	82	985	–	315	307	363
8 rooms	571	304	257	47	13	10	24	267	–	82	82	103
9 or more rooms	252	129	116	13	3	1	9	123	–	43	41	39
Median	4.2	4.2	4.1	4.4	4.4	4.1	4.5	4.3	–	4.2	4.2	4.5
PERSONS IN UNIT												
Owner-occupied housing units	**64 318**	**27 839**	**20 012**	**7 827**	**1 542**	**1 254**	**5 031**	**36 479**	**1**	**7 537**	**10 489**	**18 452**
1 person	14 985	5 754	4 057	1 697	331	255	1 111	9 231	–	1 917	2 645	4 669
2 persons	15 743	6 675	4 818	1 857	339	299	1 219	9 068	–	1 890	2 532	4 646
3 persons	10 973	4 940	3 598	1 342	303	209	830	6 033	–	1 278	1 761	2 994
4 persons	9 904	4 699	3 468	1 231	256	200	775	5 205	1	1 125	1 488	2 591
5 persons	6 293	2 954	2 126	828	147	151	530	3 339	–	673	984	1 682
6 persons	3 239	1 451	1 029	422	89	60	273	1 788	–	341	536	911
7 or more persons	3 181	1 366	916	450	77	80	293	1 815	–	313	543	959
Median	2.63	2.80	2.81	2.77	2.83	2.85	2.72	2.49	4.00	2.48	2.54	2.48
Renter-occupied housing units	**57 020**	**28 797**	**24 531**	**4 266**	**757**	**1 316**	**2 193**	**28 223**	**–**	**9 436**	**10 507**	**8 280**
1 person	15 998	8 060	6 852	1 208	207	378	623	7 938	–	2 636	2 918	2 384
2 persons	12 123	6 231	5 383	848	140	306	402	5 892	–	2 141	2 117	1 634
3 persons	10 209	5 293	4 605	688	131	241	316	4 916	–	1 746	1 858	1 312
4 persons	8 489	4 299	3 672	627	122	189	316	4 190	–	1 381	1 647	1 162
5 persons	5 070	2 535	2 124	411	71	102	238	2 535	–	801	967	767
6 persons	2 526	1 210	971	239	43	53	143	1 316	–	379	489	448
7 or more persons	2 605	1 169	924	245	43	47	155	1 436	–	352	511	573
Median	2.54	2.52	2.51	2.61	2.74	2.42	2.73	2.56	–	2.47	2.62	2.59
PERSONS PER ROOM												
Owner-occupied housing units	**64 318**	**27 839**	**20 012**	**7 827**	**1 542**	**1 254**	**5 031**	**36 479**	**1**	**7 537**	**10 489**	**18 452**
0.50 or less	36 618	15 522	11 225	4 297	862	662	2 773	21 096	1	4 514	5 915	10 666
0.51 to 0.75	11 909	5 494	4 034	1 460	299	221	940	6 415	–	1 331	1 879	3 205
0.76 to 1.00	10 845	4 850	3 448	1 402	265	257	880	5 995	–	1 202	1 794	2 999
1.01 to 1.50	3 791	1 563	1 038	525	96	85	344	2 228	–	384	666	1 178
1.51 or more	1 155	410	267	143	20	29	94	745	–	106	235	404
Mean	.55	.55	.55	.57	.56	.59	.57	.55	.50	.53	.56	.55
Renter-occupied housing units	**57 020**	**28 797**	**24 531**	**4 266**	**757**	**1 316**	**2 193**	**28 223**	**–**	**9 436**	**10 507**	**8 280**
0.50 or less	25 879	12 982	11 003	1 979	342	623	1 014	12 897	–	4 339	4 592	3 966
0.51 to 0.75	11 567	6 124	5 369	755	130	267	358	5 443	–	1 965	2 074	1 404
0.76 to 1.00	12 306	6 271	5 390	881	178	269	434	6 035	–	2 031	2 391	1 613
1.01 to 1.50	5 033	2 427	1 958	469	85	119	265	2 606	–	777	963	866
1.51 or more	2 235	993	811	182	22	38	122	1 242	–	324	487	431
Mean	.68	.68	.68	.68	.68	.67	.69	.68	–	.67	.70	.68

TIPSII [UPF] GH105 CENSUS90 72583600 06/22/92 4:04 PM MACHINE: C DATA:CENSUS90*H1TIPSDA05. 06/16/92 17:13:59 TAPE: NONE FRAME: 68
TSF:CENSUS90*92. 06/16/92 17:14:57 UTF:CENSUS90*93. 06/16/92 17:14:57 META:CENSUS90*H1TABLES05. 06/16/92 17:24:20

Table 33. **Occupancy, Structural, and Utilization Characteristics of Housing Units With an American Indian, Eskimo, or Aleut Householder: 1990**

[For definitions of terms and meanings of symbols, see text]

State Inside and Outside Metropolitan Area	The State	Inside metropolitan area						Outside metropolitan area				
				Not in central city					Urban			
					Urban					Outside urbanized area		
		Total	In central city	Total	Inside urbanized area	Outside urbanized area	Rural	Total	Inside urbanized area	Place of 10,000 or more	Place of 2,500 to 9,999	Rural
Occupied housing units	**4 539**	**2 086**	**1 086**	**1 000**	**168**	**151**	**681**	**2 453**	**1**	**405**	**567**	**1 480**
POPULATION												
Persons in occupied housing units	12 131	5 564	2 686	2 878	504	395	1 979	6 567	3	1 044	1 415	4 105
Per occupied housing unit	2.67	2.67	2.47	2.88	3.00	2.62	2.91	2.68	3.00	2.58	2.50	2.77
Owner-occupied housing units	7 248	3 339	1 330	2 009	319	249	1 441	3 909	–	470	628	2 811
Per owner-occupied housing unit	2.72	2.79	2.66	2.88	3.07	2.68	2.88	2.67	–	2.63	2.46	2.73
Renter-occupied housing units	4 883	2 225	1 356	869	185	146	538	2 658	3	574	787	1 294
Per renter-occupied housing unit	2.60	2.50	2.31	2.87	2.89	2.52	2.97	2.69	3.00	2.54	2.52	2.88
TENURE												
Owner-occupied housing units	2 661	1 197	500	697	104	93	500	1 464	–	179	255	1 030
Percent of occupied housing units	58.6	57.4	46.0	69.7	61.9	61.6	73.4	59.7	–	44.2	45.0	69.6
Renter-occupied housing units	1 878	889	586	303	64	58	181	989	1	226	312	450
UNITS IN STRUCTURE												
Occupied housing units	**4 539**	**2 086**	**1 086**	**1 000**	**168**	**151**	**681**	**2 453**	**1**	**405**	**567**	**1 480**
1, detached	2 909	1 325	638	687	125	100	462	1 584	–	233	359	992
1, attached	64	30	20	10	1	3	6	34	–	14	10	10
2	191	88	72	16	10	5	1	103	–	35	49	19
3 or 4	156	70	60	10	3	3	4	86	–	29	33	24
5 to 9	131	82	68	14	5	8	1	49	–	24	16	9
10 to 19	153	97	84	13	6	5	2	56	–	22	28	6
20 to 49	57	40	37	3	1	1	1	17	–	7	9	1
50 or more	21	20	19	1	–	1	–	1	–	1	–	–
Mobile home or trailer	815	312	75	237	17	23	197	503	1	36	62	404
Other	42	22	13	9	–	2	7	20	–	4	1	15
ROOMS												
Owner-occupied housing units	**2 661**	**1 197**	**500**	**697**	**104**	**93**	**500**	**1 464**	**–**	**179**	**255**	**1 030**
1 room	19	6	1	5	–	–	5	13	–	2	–	11
2 rooms	45	19	4	15	–	–	15	26	–	3	6	17
3 rooms	131	48	18	30	1	2	27	83	–	3	7	73
4 rooms	525	210	72	138	11	17	110	315	–	36	40	239
5 rooms	882	416	172	244	47	32	165	466	–	54	96	316
6 rooms	607	280	129	151	23	23	105	327	–	44	56	227
7 rooms	266	125	55	70	15	6	49	141	–	14	28	99
8 rooms	101	52	32	20	3	8	9	49	–	14	12	23
9 or more rooms	85	41	17	24	4	5	15	44	–	9	10	25
Median	5.2	5.3	5.4	5.2	5.4	5.4	5.1	5.1	–	5.3	5.3	5.1
Renter-occupied housing units	**1 878**	**889**	**586**	**303**	**64**	**58**	**181**	**989**	**1**	**226**	**312**	**450**
1 room	57	27	18	9	3	1	5	30	–	7	14	9
2 rooms	116	59	44	15	2	6	7	57	–	19	18	20
3 rooms	315	176	138	38	8	10	20	139	–	38	51	50
4 rooms	657	314	207	107	22	21	64	343	1	91	99	152
5 rooms	424	163	94	69	15	11	43	261	–	45	86	130
6 rooms	203	100	56	44	10	8	26	103	–	18	26	59
7 rooms	67	32	17	15	1	1	13	35	–	6	11	18
8 rooms	19	10	7	3	1	–	2	9	–	1	3	5
9 or more rooms	20	8	5	3	2	–	1	12	–	1	4	7
Median	4.2	4.1	3.9	4.3	4.4	4.1	4.4	4.3	4.0	4.0	4.2	4.5
PERSONS IN UNIT												
Owner-occupied housing units	**2 661**	**1 197**	**500**	**697**	**104**	**93**	**500**	**1 464**	**–**	**179**	**255**	**1 030**
1 person	503	204	101	103	14	13	76	299	–	38	62	199
2 persons	917	400	175	225	32	36	157	517	–	67	91	359
3 persons	502	242	94	148	16	20	112	260	–	24	50	186
4 persons	449	215	80	135	24	17	94	234	–	35	33	166
5 persons	180	88	33	55	13	6	36	92	–	6	14	72
6 persons	78	35	13	22	3	1	18	43	–	8	3	32
7 or more persons	32	13	4	9	2	–	7	19	–	1	2	16
Median	2.40	2.49	2.35	2.64	2.88	2.43	2.65	2.34	–	2.27	2.22	2.38
Renter-occupied housing units	**1 878**	**889**	**586**	**303**	**64**	**58**	**181**	**989**	**1**	**226**	**312**	**450**
1 person	537	273	211	62	10	18	34	264	–	65	103	96
2 persons	499	248	160	88	27	12	49	251	–	65	73	113
3 persons	351	161	103	58	9	12	37	190	1	40	56	93
4 persons	289	124	68	56	8	13	35	165	–	32	47	86
5 persons	123	46	26	20	5	2	13	77	–	17	20	40
6 persons	45	23	14	9	2	1	6	22	–	4	10	8
7 or more persons	34	14	4	10	3	–	7	20	–	3	3	14
Median	2.31	2.19	2.01	2.53	2.31	2.42	2.70	2.42	3.00	2.24	2.23	2.67
PERSONS PER ROOM												
Owner-occupied housing units	**2 661**	**1 197**	**500**	**697**	**104**	**93**	**500**	**1 464**	**–**	**179**	**255**	**1 030**
0.50 or less	1 622	712	328	384	53	61	270	910	–	122	184	604
0.51 to 0.75	501	234	92	142	22	17	103	267	–	22	38	207
0.76 to 1.00	415	207	66	141	26	12	103	208	–	28	24	156
1.01 to 1.50	97	35	11	24	3	2	19	62	–	4	5	53
1.51 or more	26	9	3	6	–	1	5	17	–	3	4	10
Mean	.51	.51	.48	.54	.54	.47	.56	.51	–	.47	.45	.53
Renter-occupied housing units	**1 878**	**889**	**586**	**303**	**64**	**58**	**181**	**989**	**1**	**226**	**312**	**450**
0.50 or less	971	490	345	145	34	25	86	481	–	111	157	213
0.51 to 0.75	387	181	115	66	11	18	37	206	1	44	63	98
0.76 to 1.00	376	151	94	57	10	14	33	225	–	62	70	93
1.01 to 1.50	98	42	24	18	5	–	13	56	–	7	16	33
1.51 or more	46	25	8	17	4	1	12	21	–	2	6	13
Mean	.61	.60	.57	.64	.64	.62	.65	.62	.75	.63	.59	.63

TIPSII [UPF] GH105 CENSUS90 72583600 06/22/92 4:04 PM MACHINE: C DATA:CENSUS90*H1TIPSDA05. 06/16/92 17:13:59 TAPE: NONE FRAME: 69
TSF:CENSUS90*92. 06/16/92 17:14:57 UTF:CENSUS90*93. 06/16/92 17:14:57 META:CENSUS90*H1TABLES05. 06/16/92 17:24:20

Table 34. **Occupancy, Structural, and Utilization Characteristics of Housing Units With an Asian or Pacific Islander Householder: 1990**

[For definitions of terms and meanings of symbols, see text]

State Inside and Outside Metropolitan Area	The State	Inside metropolitan area						Outside metropolitan area				
				Not in central city					Urban			
					Urban					Outside urbanized area		
		Total	In central city	Total	Inside urbanized area	Outside urbanized area	Rural	Total	Inside urbanized area	Place of 10,000 or more	Place of 2,500 to 9,999	Rural
Occupied housing units	**3 228**	**2 273**	**1 902**	**371**	**173**	**86**	**112**	**955**	**2**	**457**	**240**	**256**
POPULATION												
Persons in occupied housing units	10 362	7 514	6 169	1 345	685	277	383	2 848	12	1 293	726	817
Per occupied housing unit	3.21	3.31	3.24	3.63	3.96	3.22	3.42	2.98	6.00	2.83	3.03	3.19
Owner-occupied housing units	6 174	4 484	3 415	1 069	614	150	305	1 690	12	612	465	601
Per owner-occupied housing unit	3.72	3.91	3.89	3.99	4.26	3.85	3.59	3.28	6.00	3.40	3.23	3.18
Renter-occupied housing units	4 188	3 030	2 754	276	71	127	78	1 158	–	681	261	216
Per renter-occupied housing unit	2.67	2.69	2.69	2.68	2.45	2.70	2.89	2.63	–	2.46	2.72	3.22
TENURE												
Owner-occupied housing units	1 661	1 146	878	268	144	39	85	515	2	180	144	189
Percent of occupied housing units	51.5	50.4	46.2	72.2	83.2	45.3	75.9	53.9	100.0	39.4	60.0	73.8
Renter-occupied housing units	1 567	1 127	1 024	103	29	47	27	440	–	277	96	67
UNITS IN STRUCTURE												
Occupied housing units	**3 228**	**2 273**	**1 902**	**371**	**173**	**86**	**112**	**955**	**2**	**457**	**240**	**256**
1, detached	1 763	1 219	968	251	133	50	68	544	2	224	149	169
1, attached	116	88	78	10	6	3	1	28	–	18	8	2
2	129	87	72	15	4	7	4	42	–	23	11	8
3 or 4	190	99	88	11	2	8	1	91	–	63	17	11
5 to 9	229	182	171	11	7	4	–	47	–	38	6	3
10 to 19	290	229	219	10	5	4	1	61	–	33	20	8
20 to 49	204	177	166	11	5	6	–	27	–	24	1	2
50 or more	73	67	67	–	–	–	–	6	–	6	–	–
Mobile home or trailer	151	71	27	44	8	2	34	80	–	21	11	48
Other	83	54	46	8	3	2	3	29	–	7	17	5
ROOMS												
Owner-occupied housing units	**1 661**	**1 146**	**878**	**268**	**144**	**39**	**85**	**515**	**2**	**180**	**144**	**189**
1 room	6	1	1	–	–	–	–	5	–	1	2	2
2 rooms	84	59	51	8	2	–	6	25	–	5	8	12
3 rooms	264	196	140	56	38	8	10	68	1	27	19	21
4 rooms	208	130	102	28	16	4	8	78	1	20	23	34
5 rooms	472	342	245	97	54	14	29	130	–	47	30	53
6 rooms	321	222	181	41	25	4	12	99	–	40	31	28
7 rooms	149	101	83	18	6	4	8	48	–	16	12	20
8 rooms	84	55	44	11	1	3	7	29	–	12	8	9
9 or more rooms	73	40	31	9	2	2	5	33	–	12	11	10
Median	5.1	5.0	5.1	4.9	4.8	5.0	5.1	5.1	3.5	5.3	5.2	5.0
Renter-occupied housing units	**1 567**	**1 127**	**1 024**	**103**	**29**	**47**	**27**	**440**	**–**	**277**	**96**	**67**
1 room	112	87	80	7	5	2	–	25	–	21	2	2
2 rooms	258	200	192	8	3	4	1	58	–	34	17	7
3 rooms	413	334	307	27	9	10	8	79	–	56	13	10
4 rooms	493	319	288	31	6	18	7	174	–	110	39	25
5 rooms	171	112	96	16	4	4	8	59	–	31	13	15
6 rooms	75	51	41	10	1	6	3	24	–	10	10	4
7 rooms	31	15	11	4	1	3	–	16	–	11	1	4
8 rooms	7	3	3	–	–	–	–	4	–	4	–	–
9 or more rooms	7	6	6	–	–	–	–	1	–	–	1	–
Median	3.5	3.3	3.3	3.8	3.2	3.9	4.1	3.8	–	3.8	3.9	4.1
PERSONS IN UNIT												
Owner-occupied housing units	**1 661**	**1 146**	**878**	**268**	**144**	**39**	**85**	**515**	**2**	**180**	**144**	**189**
1 person	178	95	75	20	6	1	13	83	–	27	21	35
2 persons	285	176	143	33	15	6	12	109	–	31	37	41
3 persons	286	189	137	52	29	9	14	97	–	31	30	36
4 persons	419	296	226	70	35	10	25	123	–	54	28	41
5 persons	259	204	158	46	27	10	9	55	1	21	15	18
6 persons	117	100	74	26	20	1	5	17	–	9	3	5
7 or more persons	117	86	65	21	12	2	7	31	1	7	10	13
Median	3.69	3.88	3.87	3.91	4.13	3.85	3.64	3.18	6.00	3.52	2.97	3.01
Renter-occupied housing units	**1 567**	**1 127**	**1 024**	**103**	**29**	**47**	**27**	**440**	**–**	**277**	**96**	**67**
1 person	433	317	293	24	9	10	5	116	–	82	21	13
2 persons	413	290	257	33	9	17	7	123	–	88	22	13
3 persons	305	214	196	18	5	7	6	91	–	48	30	13
4 persons	206	146	129	17	3	8	6	60	–	33	12	15
5 persons	124	93	88	5	1	3	1	31	–	18	8	5
6 persons	53	42	38	4	2	–	2	11	–	3	3	5
7 or more persons	33	25	23	2	–	2	–	8	–	5	–	3
Median	2.35	2.35	2.35	2.33	2.11	2.29	2.75	2.35	–	2.14	2.67	3.08
PERSONS PER ROOM												
Owner-occupied housing units	**1 661**	**1 146**	**878**	**268**	**144**	**39**	**85**	**515**	**2**	**180**	**144**	**189**
0.50 or less	582	353	279	74	29	12	33	229	–	76	63	90
0.51 to 0.75	330	220	170	50	24	7	19	110	–	39	32	39
0.76 to 1.00	362	267	200	67	39	11	17	95	–	37	24	34
1.01 to 1.50	227	176	129	47	29	5	13	51	–	20	15	16
1.51 or more	160	130	100	30	23	4	3	30	2	8	10	10
Mean	.72	.77	.76	.80	.91	.73	.67	.62	1.71	.63	.61	.62
Renter-occupied housing units	**1 567**	**1 127**	**1 024**	**103**	**29**	**47**	**27**	**440**	**–**	**277**	**96**	**67**
0.50 or less	600	414	371	43	9	24	10	186	–	128	36	22
0.51 to 0.75	300	208	185	23	9	7	7	92	–	51	28	13
0.76 to 1.00	361	262	244	18	5	6	7	99	–	62	20	17
1.01 to 1.50	156	117	104	13	2	9	2	39	–	20	10	9
1.51 or more	150	126	120	6	4	1	1	24	–	16	2	6
Mean	.76	.79	.80	.70	.75	.67	.70	.69	–	.67	.70	.79

TIPSII [UPF] GH105 CENSUS90 72583600 06/22/92 4:04 PM MACHINE: C DATA:CENSUS90*H1TIPSDA05. 06/16/92 17:13:59 TAPE: NONE FRAME: 70
TSF:CENSUS90*92. 06/16/92 17:14:57 UTF:CENSUS90*93. 06/16/92 17:14:57 META:CENSUS90*H1TABLES05. 06/16/92 17:24:20

Table 35. **Occupancy, Structural, and Utilization Characteristics of Housing Units With an Hispanic Origin Householder: 1990**

[Householders of Hispanic origin may be of any race. For definitions of terms and meanings of symbols, see text]

State Inside and Outside Metropolitan Area	The State	Inside metropolitan area						Outside metropolitan area				
				Not in central city					Urban			
					Urban					Outside urbanized area		
		Total	In central city	Total	Inside urbanized area	Outside urbanized area	Rural	Total	Inside urbanized area	Place of 10,000 or more	Place of 2,500 to 9,999	Rural
Occupied housing units	**5 350**	**2 479**	**1 609**	**870**	**234**	**157**	**479**	**2 871**	**5**	**687**	**735**	**1 444**
POPULATION												
Persons in occupied housing units	16 522	7 357	4 579	2 778	780	454	1 544	9 165	16	1 963	2 431	4 755
Per occupied housing unit	3.09	2.97	2.85	3.19	3.33	2.89	3.22	3.19	3.20	2.86	3.31	3.29
Owner-occupied housing units	7 947	3 777	1 981	1 796	517	224	1 055	4 170	8	668	947	2 547
Per owner-occupied housing unit	3.11	3.17	3.10	3.25	3.54	2.95	3.20	3.06	4.00	2.70	3.14	3.14
Renter-occupied housing units	8 575	3 580	2 598	982	263	230	489	4 995	8	1 295	1 484	2 208
Per renter-occupied housing unit	3.07	2.78	2.68	3.09	2.99	2.84	3.28	3.31	2.67	2.94	3.43	3.49
TENURE												
Owner-occupied housing units	2 554	1 192	640	552	146	76	330	1 362	2	247	302	811
Percent of occupied housing units	47.7	48.1	39.8	63.4	62.4	48.4	68.9	47.4	40.0	36.0	41.1	56.2
Renter-occupied housing units	2 796	1 287	969	318	88	81	149	1 509	3	440	433	633
UNITS IN STRUCTURE												
Occupied housing units	**5 350**	**2 479**	**1 609**	**870**	**234**	**157**	**479**	**2 871**	**5**	**687**	**735**	**1 444**
1, detached	3 103	1 362	815	547	141	96	310	1 741	3	361	457	920
1, attached	182	103	88	15	7	1	7	79	–	37	22	20
2	276	116	83	33	12	16	5	160	–	55	75	30
3 or 4	269	123	106	17	11	4	2	146	–	74	48	24
5 to 9	231	157	138	19	12	6	1	74	–	37	20	17
10 to 19	233	169	146	23	12	10	1	64	–	31	23	10
20 to 49	109	93	90	3	–	3	–	16	–	10	5	1
50 or more	57	53	52	1	–	1	–	4	–	4	–	–
Mobile home or trailer	812	272	76	196	36	19	141	540	2	68	77	393
Other	78	31	15	16	3	1	12	47	–	10	8	29
ROOMS												
Owner-occupied housing units	**2 554**	**1 192**	**640**	**552**	**146**	**76**	**330**	**1 362**	**2**	**247**	**302**	**811**
1 room	15	4	2	2	–	–	2	11	–	–	1	10
2 rooms	42	18	10	8	–	2	6	24	–	4	7	13
3 rooms	159	66	32	34	12	2	20	93	–	15	23	55
4 rooms	445	173	86	87	21	9	57	272	2	42	55	173
5 rooms	863	388	194	194	49	31	114	475	–	91	109	275
6 rooms	545	284	153	131	40	20	71	261	–	46	57	158
7 rooms	273	136	79	57	14	7	36	137	–	31	31	75
8 rooms	128	76	49	27	7	3	17	52	–	13	11	28
9 or more rooms	84	47	35	12	3	2	7	37	–	5	8	24
Median	5.2	5.4	5.5	5.2	5.3	5.3	5.2	5.1	4.0	5.2	5.1	5.1
Renter-occupied housing units	**2 796**	**1 287**	**969**	**318**	**88**	**81**	**149**	**1 509**	**3**	**440**	**433**	**633**
1 room	89	47	38	9	2	4	3	42	–	17	7	18
2 rooms	293	129	107	22	7	5	10	164	–	52	39	73
3 rooms	527	271	218	53	18	14	21	256	–	76	82	98
4 rooms	929	412	316	96	28	30	38	517	3	154	163	197
5 rooms	584	272	183	89	23	17	49	312	–	84	85	143
6 rooms	249	99	60	39	9	8	22	150	–	33	36	81
7 rooms	74	34	29	5	1	1	3	40	–	18	13	9
8 rooms	31	16	13	3	–	1	2	15	–	2	5	8
9 or more rooms	20	7	5	2	–	1	1	13	–	4	3	6
Median	4.0	4.0	3.9	4.3	4.1	4.1	4.6	4.1	4.0	4.0	4.0	4.1
PERSONS IN UNIT												
Owner-occupied housing units	**2 554**	**1 192**	**640**	**552**	**146**	**76**	**330**	**1 362**	**2**	**247**	**302**	**811**
1 person	408	166	101	65	11	11	43	242	1	53	51	137
2 persons	687	312	173	139	29	25	85	375	–	79	83	213
3 persons	507	257	123	134	40	15	79	250	–	47	52	151
4 persons	481	239	132	107	33	15	59	242	–	43	56	143
5 persons	263	123	63	60	18	4	38	140	–	14	30	96
6 persons	116	57	27	30	8	5	17	59	–	6	17	36
7 or more persons	92	38	21	17	7	1	9	54	1	5	13	35
Median	2.86	2.96	2.87	3.04	3.32	2.63	2.97	2.76	4.00	2.39	2.83	2.87
Renter-occupied housing units	**2 796**	**1 287**	**969**	**318**	**88**	**81**	**149**	**1 509**	**3**	**440**	**433**	**633**
1 person	616	328	254	74	22	18	34	288	–	100	75	113
2 persons	650	330	260	70	22	24	24	320	2	110	87	121
3 persons	533	247	198	49	12	10	27	286	–	79	90	117
4 persons	463	193	134	59	16	19	24	270	1	82	74	113
5 persons	252	107	73	34	5	7	22	145	–	38	34	73
6 persons	138	43	28	15	6	–	9	95	–	14	37	44
7 or more persons	144	39	22	17	5	3	9	105	–	17	36	52
Median	2.75	2.46	2.39	2.81	2.50	2.44	3.11	3.01	2.25	2.63	3.11	3.21
PERSONS PER ROOM												
Owner-occupied housing units	**2 554**	**1 192**	**640**	**552**	**146**	**76**	**330**	**1 362**	**2**	**247**	**302**	**811**
0.50 or less	1 335	627	362	265	59	41	165	708	1	157	153	397
0.51 to 0.75	525	260	134	126	40	13	73	265	–	43	57	165
0.76 to 1.00	468	210	100	110	30	17	63	258	–	35	56	167
1.01 to 1.50	144	61	30	31	11	5	15	83	–	7	22	54
1.51 or more	82	34	14	20	6	–	14	48	1	5	14	28
Mean	.58	.57	.54	.61	.66	.54	.60	.59	1.00	.50	.60	.61
Renter-occupied housing units	**2 796**	**1 287**	**969**	**318**	**88**	**81**	**149**	**1 509**	**3**	**440**	**433**	**633**
0.50 or less	1 054	543	414	129	40	33	56	511	2	173	129	207
0.51 to 0.75	617	291	233	58	15	16	27	326	–	91	109	126
0.76 to 1.00	618	279	199	80	19	23	38	339	1	105	96	137
1.01 to 1.50	278	110	75	35	10	4	21	168	–	43	54	71
1.51 or more	229	64	48	16	4	5	7	165	–	28	45	92
Mean	.76	.69	.68	.73	.73	.69	.74	.81	.67	.73	.83	.84

TIPSII [UPF] GH105 CENSUS90 72583600 06/22/92 4:04 PM MACHINE: C DATA:CENSUS90*H1TIPSDA05. 06/16/92 17:13:59 TAPE: NONE FRAME: 71
TSF:CENSUS90*92. 06/16/92 17:14:57 UTF:CENSUS90*93. 06/16/92 17:14:57 META:CENSUS90*H1TABLES05. 06/16/92 17:24:20

Table 36. **Occupancy, Structural, and Utilization Characteristics of Housing Units With a White, Not of Hispanic Origin Householder: 1990**

[For definitions of terms and meanings of symbols, see text]

State Inside and Outside Metropolitan Area	The State	Inside metropolitan area						Outside metropolitan area				
				Not in central city					Urban			
					Urban					Outside urbanized area		
		Total	In central city	Total	Inside urbanized area	Outside urbanized area	Rural	Total	Inside urbanized area	Place of 10,000 or more	Place of 2,500 to 9,999	Rural
Occupied housing units	**757 117**	**291 459**	**155 502**	**135 957**	**22 442**	**29 884**	**83 631**	**465 658**	**318**	**87 879**	**96 508**	**280 953**
POPULATION												
Persons in occupied housing units	1 893 796	728 286	358 564	369 722	60 809	77 110	231 803	1 165 510	909	207 301	225 430	731 870
Per occupied housing unit	2.50	2.50	2.31	2.72	2.71	2.58	2.77	2.50	2.86	2.36	2.34	2.60
Owner-occupied housing units	1 403 791	523 649	232 212	291 437	45 313	54 727	191 397	880 142	666	136 354	156 181	586 941
Per owner-occupied housing unit	2.56	2.62	2.47	2.75	2.75	2.69	2.77	2.52	2.79	2.44	2.34	2.59
Renter-occupied housing units	490 005	204 637	126 352	78 285	15 496	22 383	40 406	285 368	243	70 947	69 249	144 929
Per renter-occupied housing unit	2.35	2.23	2.05	2.60	2.59	2.35	2.76	2.45	3.08	2.22	2.32	2.66
TENURE												
Owner-occupied housing units	548 932	199 685	93 865	105 820	16 467	20 352	69 001	349 247	239	55 977	66 644	226 387
Percent of occupied housing units	72.5	68.5	60.4	77.8	73.4	68.1	82.5	75.0	75.2	63.7	69.1	80.6
Renter-occupied housing units	208 185	91 774	61 637	30 137	5 975	9 532	14 630	116 411	79	31 902	29 864	54 566
UNITS IN STRUCTURE												
Occupied housing units	**757 117**	**291 459**	**155 502**	**135 957**	**22 442**	**29 884**	**83 631**	**465 658**	**318**	**87 879**	**96 508**	**280 953**
1, detached	555 240	203 470	104 778	98 692	16 912	22 195	59 585	351 770	241	63 032	75 649	212 848
1, attached	11 272	5 167	3 860	1 307	262	510	535	6 105	4	2 051	1 977	2 073
2	19 948	9 113	6 237	2 876	770	1 596	510	10 835	–	3 870	4 378	2 587
3 or 4	18 734	8 242	6 419	1 823	493	1 062	268	10 492	1	4 766	3 547	2 178
5 to 9	16 900	9 822	8 300	1 522	623	730	169	7 078	–	4 005	1 888	1 185
10 to 19	15 413	9 898	8 705	1 193	375	661	157	5 515	–	2 805	1 736	974
20 to 49	7 541	5 648	5 133	515	146	353	16	1 893	–	1 149	537	207
50 or more	6 438	5 746	5 376	370	–	370	–	692	–	574	–	118
Mobile home or trailer	99 791	32 530	5 654	26 876	2 766	2 246	21 864	67 261	72	4 933	6 043	56 213
Other	5 840	1 823	1 040	783	95	161	527	4 017	–	694	753	2 570
ROOMS												
Owner-occupied housing units	**548 932**	**199 685**	**93 865**	**105 820**	**16 467**	**20 352**	**69 001**	**349 247**	**239**	**55 977**	**66 644**	**226 387**
1 room	1 329	328	67	261	18	17	226	1 001	1	51	87	862
2 rooms	4 063	1 033	265	768	67	55	646	3 030	2	224	305	2 499
3 rooms	17 121	5 174	1 470	3 704	360	360	2 984	11 947	8	1 028	1 367	9 544
4 rooms	92 323	27 411	9 325	18 086	1 902	2 400	13 784	64 912	26	7 336	10 451	47 099
5 rooms	187 419	67 447	29 848	37 599	6 330	7 266	24 003	119 972	89	18 196	23 674	78 013
6 rooms	135 259	52 017	26 196	25 821	4 546	5 597	15 678	83 242	59	14 991	17 057	51 135
7 rooms	61 649	24 657	13 233	11 424	1 972	2 615	6 837	36 992	38	7 359	7 633	21 962
8 rooms	28 049	12 127	7 275	4 852	781	1 206	2 865	15 922	7	3 578	3 401	8 936
9 or more rooms	21 720	9 491	6 186	3 305	491	836	1 978	12 229	9	3 214	2 669	6 337
Median	5.4	5.5	5.7	5.3	5.4	5.5	5.2	5.3	5.4	5.6	5.4	5.2
Renter-occupied housing units	**208 185**	**91 774**	**61 637**	**30 137**	**5 975**	**9 532**	**14 630**	**116 411**	**79**	**31 902**	**29 864**	**54 566**
1 room	3 588	1 850	1 611	239	38	82	119	1 738	1	727	434	576
2 rooms	11 810	6 186	4 845	1 341	302	558	481	5 624	2	2 193	1 500	1 929
3 rooms	35 061	18 080	14 001	4 079	879	1 663	1 537	16 981	5	5 634	5 239	6 103
4 rooms	71 964	32 206	21 062	11 144	2 210	3 790	5 144	39 758	39	11 541	10 307	17 871
5 rooms	50 006	20 032	12 165	7 867	1 484	2 058	4 325	29 974	21	6 904	7 245	15 804
6 rooms	23 544	8 913	5 309	3 604	713	903	1 988	14 631	7	3 185	3 343	8 096
7 rooms	7 673	2 827	1 606	1 221	236	308	677	4 846	2	1 061	1 134	2 649
8 rooms	2 811	1 056	658	398	79	111	208	1 755	2	384	403	966
9 or more rooms	1 728	624	380	244	34	59	151	1 104	–	273	259	572
Median	4.2	4.1	4.0	4.3	4.3	4.1	4.5	4.4	4.3	4.1	4.3	4.6
PERSONS IN UNIT												
Owner-occupied housing units	**548 932**	**199 685**	**93 865**	**105 820**	**16 467**	**20 352**	**69 001**	**349 247**	**239**	**55 977**	**66 644**	**226 387**
1 person	108 154	36 917	20 557	16 360	2 611	3 446	10 303	71 237	17	12 737	16 007	42 476
2 persons	212 700	73 706	36 360	37 346	5 525	7 273	24 548	138 994	107	22 113	28 607	88 167
3 persons	100 363	39 005	17 004	22 001	3 650	4 097	14 254	61 358	49	9 803	10 092	41 414
4 persons	86 046	34 139	13 959	20 180	3 227	3 854	13 099	51 907	44	7 843	8 332	35 688
5 persons	30 031	11 581	4 432	7 149	1 083	1 236	4 830	18 450	20	2 603	2 656	13 171
6 persons	8 201	3 063	1 117	1 946	258	322	1 366	5 138	2	646	687	3 803
7 or more persons	3 437	1 274	436	838	113	124	601	2 163	–	232	263	1 668
Median	2.28	2.35	2.23	2.48	2.53	2.43	2.49	2.24	2.46	2.19	2.11	2.30
Renter-occupied housing units	**208 185**	**91 774**	**61 637**	**30 137**	**5 975**	**9 532**	**14 630**	**116 411**	**79**	**31 902**	**29 864**	**54 566**
1 person	72 053	34 650	26 679	7 971	1 553	3 092	3 326	37 403	19	12 118	10 756	14 510
2 persons	57 933	26 368	18 032	8 336	1 644	2 830	3 862	31 565	15	9 011	8 082	14 457
3 persons	35 173	14 582	8 453	6 129	1 290	1 739	3 100	20 591	14	5 177	5 044	10 356
4 persons	26 535	10 211	5 494	4 717	941	1 231	2 545	16 324	17	3 571	3 798	8 938
5 persons	11 116	4 077	2 056	2 021	370	446	1 205	7 039	4	1 421	1 456	4 158
6 persons	3 626	1 280	633	647	110	133	404	2 346	7	429	476	1 434
7 or more persons	1 749	606	290	316	67	61	188	1 143	3	175	252	713
Median	2.05	1.93	1.73	2.35	2.37	2.09	2.54	2.16	2.89	1.93	2.02	2.38
PERSONS PER ROOM												
Owner-occupied housing units	**548 932**	**199 685**	**93 865**	**105 820**	**16 467**	**20 352**	**69 001**	**349 247**	**239**	**55 977**	**66 644**	**226 387**
0.50 or less	374 554	134 987	70 575	64 412	10 208	13 402	40 802	239 567	151	41 939	50 559	146 918
0.51 to 0.75	100 895	38 337	15 175	23 162	3 721	4 196	15 245	62 558	52	9 084	9 841	43 581
0.76 to 1.00	62 881	22 921	7 270	15 651	2 265	2 511	10 875	39 960	34	4 460	5 565	29 901
1.01 to 1.50	8 662	2 879	728	2 151	231	221	1 699	5 783	1	433	575	4 774
1.51 or more	1 940	561	117	444	42	22	380	1 379	1	61	104	1 213
Mean	.46	.46	.41	.50	.49	.47	.52	.46	.50	.42	.42	.49
Renter-occupied housing units	**208 185**	**91 774**	**61 637**	**30 137**	**5 975**	**9 532**	**14 630**	**116 411**	**79**	**31 902**	**29 864**	**54 566**
0.50 or less	125 066	57 235	41 115	16 120	3 152	5 670	7 298	67 831	34	19 880	18 362	29 555
0.51 to 0.75	41 541	17 870	10 932	6 938	1 471	2 053	3 414	23 671	17	6 260	5 824	11 570
0.76 to 1.00	32 820	13 398	7 912	5 486	1 071	1 456	2 959	19 422	14	4 706	4 502	10 200
1.01 to 1.50	6 779	2 510	1 230	1 280	226	287	767	4 269	12	783	904	2 570
1.51 or more	1 979	761	448	313	55	66	192	1 218	2	273	272	671
Mean	.54	.53	.50	.58	.59	.55	.60	.55	.69	.53	.53	.57

TIPSII [UPF] GH105 CENSUS90 72583600 06/22/92 4:04 PM MACHINE: C DATA:CENSUS90*H1TIPSDA05. 06/16/92 17:13:59 TAPE: NONE FRAME: 72
TSF:CENSUS90*92. 06/16/92 17:14:57 UTF:CENSUS90*93. 06/16/92 17:14:57 META:CENSUS90*H1TABLES05. 06/16/92 17:24:20

Table 37. **Age of Householder and Financial Characteristics of Housing Units With a White Householder: 1990**

[For definitions of terms and meanings of symbols, see text]

State Inside and Outside Metropolitan Area	The State	Inside metropolitan area: Total	Inside metropolitan area: In central city	Inside metropolitan area: Not in central city: Total	Inside metropolitan area: Not in central city: Urban: Inside urbanized area	Inside metropolitan area: Not in central city: Urban: Outside urbanized area	Inside metropolitan area: Not in central city: Rural	Outside metropolitan area: Total	Outside metropolitan area: Urban: Inside urbanized area	Outside metropolitan area: Urban: Outside urbanized area: Place of 10,000 or more	Outside metropolitan area: Urban: Outside urbanized area: Place of 2,500 to 9,999	Outside metropolitan area: Rural
Occupied housing units	**760 287**	**292 978**	**156 438**	**136 540**	**22 594**	**29 987**	**83 959**	**467 309**	**321**	**88 327**	**96 864**	**281 797**
AGE OF HOUSEHOLDER												
Owner-occupied housing units	**550 657**	**200 499**	**94 304**	**106 195**	**16 560**	**20 397**	**69 238**	**350 158**	**240**	**56 157**	**66 825**	**226 936**
Under 25 years	11 683	3 927	1 282	2 645	406	389	1 850	7 756	2	1 039	1 148	5 567
25 to 34 years	78 580	32 687	13 575	19 112	3 356	3 522	12 234	45 893	39	7 271	6 993	31 590
35 to 44 years	107 842	44 895	20 021	24 874	4 181	4 730	15 963	62 947	61	10 319	10 014	42 553
45 to 54 years	96 209	37 672	16 796	20 876	3 288	3 657	13 931	58 537	53	8 937	9 646	39 901
55 to 64 years	93 235	32 532	15 994	16 538	2 390	3 084	11 064	60 703	51	9 558	11 425	39 669
65 to 74 years	94 912	29 654	15 991	13 663	1 893	2 953	8 817	65 258	24	10 493	15 288	39 453
75 years and over	68 196	19 132	10 645	8 487	1 046	2 062	5 379	49 064	10	8 540	12 311	28 203
Renter-occupied housing units	**209 630**	**92 479**	**62 134**	**30 345**	**6 034**	**9 590**	**14 721**	**117 151**	**81**	**32 170**	**30 039**	**54 861**
Under 25 years	30 445	14 901	10 301	4 600	844	1 939	1 817	15 544	11	5 603	3 732	6 198
25 to 34 years	63 959	30 887	20 766	10 121	2 110	2 929	5 082	33 072	34	9 437	7 743	15 858
35 to 44 years	40 203	18 016	11 681	6 335	1 381	1 736	3 218	22 187	19	5 774	5 343	11 051
45 to 54 years	22 039	9 263	6 040	3 223	707	845	1 671	12 776	6	3 068	3 223	6 479
55 to 64 years	15 794	5 943	3 969	1 974	371	542	1 061	9 851	7	2 351	2 712	4 781
65 to 74 years	17 058	6 188	4 245	1 943	306	721	916	10 870	1	2 628	3 360	4 881
75 years and over	20 132	7 281	5 132	2 149	315	878	956	12 851	3	3 309	3 926	5 613
HOUSEHOLDER 65 YEARS AND OVER												
Occupied housing units	**200 298**	**62 255**	**36 013**	**26 242**	**3 560**	**6 614**	**16 068**	**138 043**	**38**	**24 970**	**34 885**	**78 150**
1-person households	88 834	28 501	17 722	10 779	1 511	3 134	6 134	60 333	13	12 401	16 182	31 737
Mean number of persons per room	.33	.33	.32	.35	.34	.32	.36	.33	.33	.31	.32	.34
Units in structure:												
1, detached or attached	161 873	48 368	27 363	21 005	2 893	5 243	12 869	113 505	33	19 745	29 242	64 485
2 or more	19 994	9 017	7 493	1 524	276	1 038	210	10 977	–	4 129	4 202	2 646
Mobile home, trailer, or other	18 431	4 870	1 157	3 713	391	333	2 989	13 561	5	1 096	1 441	11 019
Specified owner	113 347	37 229	23 398	13 831	2 372	4 233	7 226	76 118	24	16 170	24 032	35 892
Mean value (dollars)	51 500	58 800	62 900	52 000	55 700	59 200	46 600	47 900	65 600	54 400	51 900	42 300
Specified renter	34 297	12 916	9 236	3 680	602	1 566	1 512	21 381	4	5 799	7 095	8 483
Mean contract rent (dollars)	218	274	301	189	195	194	179	181	50	220	170	157
VALUE												
Specified owner-occupied housing units	**373 193**	**150 930**	**83 480**	**67 450**	**13 621**	**17 426**	**36 403**	**222 263**	**189**	**48 034**	**57 350**	**116 690**
Less than $20,000	34 372	6 424	2 267	4 157	423	542	3 192	27 948	3	2 453	5 436	20 056
$20,000 to $29,999	40 091	9 748	4 814	4 934	545	899	3 490	30 343	5	4 174	7 523	18 641
$30,000 to $39,999	59 115	18 930	10 020	8 910	1 571	2 009	5 330	40 185	12	7 254	11 016	21 903
$40,000 to $49,999	59 057	23 618	12 749	10 869	2 574	2 635	5 660	35 439	19	8 144	9 655	17 621
$50,000 to $59,999	46 092	21 010	11 663	9 347	2 126	2 494	4 727	25 082	24	6 753	6 419	11 886
$60,000 to $69,999	40 047	19 445	10 293	9 152	2 215	2 514	4 423	20 602	41	5 905	5 414	9 242
$70,000 to $79,999	29 300	15 250	8 349	6 901	1 692	2 026	3 183	14 050	39	4 100	3 730	6 181
$80,000 to $89,999	18 373	10 068	5 868	4 200	873	1 274	2 053	8 305	17	2 495	2 338	3 455
$90,000 to $99,999	12 514	6 981	4 266	2 715	544	848	1 323	5 533	11	1 715	1 675	2 132
$100,000 to $124,999	14 791	8 081	5 055	3 026	563	940	1 523	6 710	9	2 091	1 951	2 659
$125,000 to $149,999	7 860	4 337	2 891	1 446	212	523	711	3 523	4	1 204	1 032	1 283
$150,000 to $174,999	4 342	2 461	1 682	779	127	300	352	1 881	2	674	494	711
$175,000 to $199,999	2 303	1 437	1 037	400	61	185	154	866	–	327	249	290
$200,000 to $249,999	2 327	1 384	1 051	333	36	137	160	943	1	372	243	327
$250,000 to $299,999	1 118	699	558	141	17	60	64	419	1	195	87	136
$300,000 to $399,999	856	585	499	86	19	29	38	271	–	116	58	97
$400,000 to $499,999	285	219	190	29	10	7	12	66	–	26	11	29
$500,000 or more	350	253	228	25	13	4	8	97	1	36	19	41
Median (dollars)	48 900	57 600	60 200	54 400	57 800	60 500	50 900	43 100	67 900	52 600	44 200	38 900
Mean (dollars)	57 900	68 000	73 500	61 200	63 200	67 900	57 300	51 000	73 200	62 000	52 700	45 500
Owner-occupied mobile homes or trailers	**76 386**	**24 171**	**3 604**	**20 567**	**1 917**	**1 389**	**17 261**	**52 215**	**25**	**3 051**	**3 967**	**45 172**
Median (dollars)	15 500	17 500	12 200	18 700	16 300	14 500	19 400	14 600	15 800	12 100	12 900	14 900
Mean (dollars)	21 700	23 500	16 800	24 600	20 100	21 500	25 400	20 900	19 100	17 800	17 600	21 400
CONTRACT RENT												
Specified renter-occupied housing units	**195 642**	**89 387**	**61 458**	**27 929**	**5 913**	**9 449**	**12 567**	**106 255**	**77**	**31 640**	**29 365**	**45 173**
Less than $100	15 803	3 895	2 156	1 739	340	757	642	11 908	6	2 374	3 888	5 640
$100 to $149	17 979	4 797	2 745	2 052	248	636	1 168	13 182	–	2 410	3 543	7 229
$150 to $199	27 853	9 340	5 320	4 020	602	1 297	2 121	18 513	4	4 074	5 867	8 568
$200 to $249	30 358	13 319	8 593	4 726	908	1 470	2 348	17 039	5	5 450	5 508	6 076
$250 to $299	28 935	15 753	11 212	4 541	1 153	1 620	1 768	13 182	6	5 930	3 915	3 331
$300 to $349	19 374	11 816	9 021	2 795	725	1 174	896	7 558	13	3 902	1 904	1 739
$350 to $399	14 741	10 130	8 108	2 022	652	878	492	4 611	3	2 591	1 075	942
$400 to $449	7 297	5 212	4 189	1 023	323	438	262	2 085	6	1 056	565	458
$450 to $499	4 366	3 191	2 615	576	272	189	115	1 175	12	664	296	203
$500 to $549	2 563	1 845	1 518	327	129	119	79	718	12	372	207	127
$550 to $599	1 311	972	787	185	82	64	39	339	1	178	112	48
$600 to $649	984	735	582	153	56	62	35	249	–	124	80	45
$650 to $699	577	464	358	106	47	39	20	113	–	66	24	23
$700 to $749	444	360	305	55	10	34	11	84	–	40	22	22
$750 to $999	865	640	523	117	14	84	19	225	–	152	29	44
$1,000 or more	533	369	343	26	4	12	10	164	–	52	8	104
No cash rent	21 659	6 549	3 083	3 466	348	576	2 542	15 110	9	2 205	2 322	10 574
Median (dollars)	240	280	296	246	275	258	218	205	350	253	202	170
Mean (dollars)	255	298	314	259	292	269	231	217	354	259	210	186
MEALS INCLUDED IN RENT												
Specified renter-occupied housing units	**195 642**	**89 387**	**61 458**	**27 929**	**5 913**	**9 449**	**12 567**	**106 255**	**77**	**31 640**	**29 365**	**45 173**
With meals included in rent	1 436	909	848	61	15	13	33	527	–	237	85	205
No meals included in rent	172 547	81 929	57 527	24 402	5 550	8 860	9 992	90 618	68	29 198	26 958	34 394
No cash rent	21 659	6 549	3 083	3 466	348	576	2 542	15 110	9	2 205	2 322	10 574

TIPSII [UPF] GH105 CENSUS90 72583600 06/22/92 4:04 PM MACHINE: C DATA:CENSUS90*H1TIPSDA05. 06/16/92 17:13:59 TAPE: NONE FRAME: 73
TSF:CENSUS90*92. 06/16/92 17:14:57 UTF:CENSUS90*93. 06/16/92 17:14:57 META:CENSUS90*H1TABLES05. 06/16/92 17:24:20

Table 38. Age of Householder and Financial Characteristics of Housing Units With a Black Householder: 1990

[For definitions of terms and meanings of symbols, see text]

State Inside and Outside Metropolitan Area	The State	Inside metropolitan area: Total	Inside metropolitan area: In central city	Inside metropolitan area: Not in central city: Total	Inside metropolitan area: Not in central city: Urban: Inside urbanized area	Inside metropolitan area: Not in central city: Urban: Outside urbanized area	Inside metropolitan area: Not in central city: Rural	Outside metropolitan area: Total	Outside metropolitan area: Urban: Inside urbanized area	Outside metropolitan area: Urban: Outside urbanized area: Place of 10,000 or more	Outside metropolitan area: Urban: Outside urbanized area: Place of 2,500 to 9,999	Outside metropolitan area: Rural
Occupied housing units	**121 338**	**56 636**	**44 543**	**12 093**	**2 299**	**2 570**	**7 224**	**64 702**	**1**	**16 973**	**20 996**	**26 732**
AGE OF HOUSEHOLDER												
Owner-occupied housing units	**64 318**	**27 839**	**20 012**	**7 827**	**1 542**	**1 254**	**5 031**	**36 479**	**1**	**7 537**	**10 489**	**18 452**
Under 25 years	970	387	260	127	29	19	79	583	–	121	161	301
25 to 34 years	8 617	3 923	2 834	1 089	198	212	679	4 694	1	1 016	1 383	2 294
35 to 44 years	13 968	6 906	5 240	1 666	364	279	1 023	7 062	–	1 573	2 089	3 400
45 to 54 years	10 099	4 672	3 372	1 300	273	185	842	5 427	–	1 080	1 624	2 723
55 to 64 years	10 041	4 153	2 966	1 187	237	175	775	5 888	–	1 236	1 653	2 999
65 to 74 years	10 444	4 130	2 897	1 233	244	184	805	6 314	–	1 264	1 778	3 272
75 years and over	10 179	3 668	2 443	1 225	197	200	828	6 511	–	1 247	1 801	3 463
Renter-occupied housing units	**57 020**	**28 797**	**24 531**	**4 266**	**757**	**1 316**	**2 193**	**28 223**	**–**	**9 436**	**10 507**	**8 280**
Under 25 years	7 229	3 998	3 542	456	50	260	146	3 231	–	1 361	1 184	686
25 to 34 years	18 611	10 099	8 839	1 260	294	453	513	8 512	–	3 078	3 257	2 177
35 to 44 years	12 118	6 581	5 725	856	163	226	467	5 537	–	1 895	2 002	1 640
45 to 54 years	5 709	2 675	2 220	455	76	93	286	3 034	–	951	1 112	971
55 to 64 years	4 580	1 931	1 516	415	58	94	263	2 649	–	762	963	924
65 to 74 years	4 519	1 888	1 468	420	63	87	270	2 631	–	738	979	914
75 years and over	4 254	1 625	1 221	404	53	103	248	2 629	–	651	1 010	968
HOUSEHOLDER 65 YEARS AND OVER												
Occupied housing units	**29 396**	**11 311**	**8 029**	**3 282**	**557**	**574**	**2 151**	**18 085**	**–**	**3 900**	**5 568**	**8 617**
1-person households	14 124	5 339	3 887	1 452	245	277	930	8 785	–	1 961	2 956	3 868
Mean number of persons per room	.40	.41	.41	.42	.42	.43	.42	.40	–	.39	.40	.40
Units in structure:												
1, detached or attached	23 972	9 139	6 289	2 850	476	472	1 902	14 833	–	3 093	4 324	7 416
2 or more	3 618	1 688	1 558	130	22	73	35	1 930	–	661	948	321
Mobile home, trailer, or other	1 806	484	182	302	59	29	214	1 322	–	146	296	880
Specified owner	16 617	6 659	4 779	1 880	363	328	1 189	9 958	–	2 215	3 097	4 646
Mean value (dollars)	28 800	32 600	34 400	28 000	30 500	26 400	27 600	26 300	–	28 800	26 300	25 200
Specified renter	8 272	3 385	2 634	751	114	185	452	4 887	–	1 357	1 919	1 611
Mean contract rent (dollars)	122	143	150	107	130	116	94	106	–	118	104	96
VALUE												
Specified owner-occupied housing units	**51 036**	**23 842**	**18 044**	**5 798**	**1 250**	**1 004**	**3 544**	**27 194**	**1**	**6 476**	**8 515**	**12 202**
Less than $20,000	14 933	4 531	2 807	1 724	273	291	1 160	10 402	–	1 804	2 966	5 632
$20,000 to $29,999	9 304	3 960	3 005	955	177	171	607	5 344	–	1 441	1 698	2 205
$30,000 to $39,999	9 723	4 864	3 901	963	193	163	607	4 859	–	1 369	1 774	1 716
$40,000 to $49,999	7 002	3 911	3 154	757	192	150	415	3 091	–	910	1 052	1 129
$50,000 to $59,999	4 118	2 592	2 108	484	132	70	282	1 526	–	411	481	634
$60,000 to $69,999	2 680	1 756	1 372	384	119	68	197	924	–	270	277	377
$70,000 to $79,999	1 490	1 028	793	235	76	50	109	462	1	129	117	215
$80,000 to $89,999	721	493	371	122	40	20	62	228	–	66	61	101
$90,000 to $99,999	338	242	180	62	16	10	36	96	–	26	22	48
$100,000 to $124,999	366	235	180	55	15	4	36	131	–	22	33	76
$125,000 to $149,999	140	97	74	23	7	6	10	43	–	10	7	26
$150,000 to $174,999	71	45	33	12	3	1	8	26	–	6	6	14
$175,000 to $199,999	40	26	20	6	1	–	5	14	–	5	3	6
$200,000 to $249,999	28	19	15	4	3	–	1	9	–	2	2	5
$250,000 to $299,999	18	14	10	4	1	–	3	4	–	–	2	2
$300,000 to $399,999	19	12	11	1	1	–	–	7	–	3	1	3
$400,000 to $499,999	8	4	3	1	1	–	–	4	–	–	3	1
$500,000 or more	37	13	7	6	–	–	6	24	–	2	10	12
Median (dollars)	31 300	37 100	38 200	32 200	39 000	32 500	30 100	25 800	77 500	29 900	27 500	22 000
Mean (dollars)	35 200	40 800	42 000	37 300	43 100	36 300	35 600	30 200	77 500	32 900	30 900	28 300
Owner-occupied mobile homes or trailers	**6 345**	**1 556**	**392**	**1 164**	**181**	**151**	**832**	**4 789**	**–**	**432**	**1 114**	**3 243**
Median (dollars)	13 400	14 800	14 900	14 800	17 600	14 200	14 400	12 900	–	13 500	13 500	12 700
Mean (dollars)	19 700	21 500	20 200	21 900	23 600	19 600	22 000	19 200	–	19 600	19 000	19 200
CONTRACT RENT												
Specified renter-occupied housing units	**55 208**	**28 196**	**24 184**	**4 012**	**733**	**1 290**	**1 989**	**27 012**	**–**	**9 264**	**10 269**	**7 479**
Less than $100	12 160	4 237	3 320	917	113	299	505	7 923	–	2 155	3 274	2 494
$100 to $149	7 699	2 840	2 312	528	71	160	297	4 859	–	1 545	2 037	1 277
$150 to $199	8 315	3 782	3 223	559	101	258	200	4 533	–	1 779	1 847	907
$200 to $249	7 244	4 094	3 684	410	98	179	133	3 150	–	1 373	1 347	430
$250 to $299	6 851	5 058	4 726	332	98	166	68	1 793	–	977	606	210
$300 to $349	3 719	3 136	2 953	183	74	72	37	583	–	386	152	45
$350 to $399	2 305	2 043	1 921	122	58	37	27	262	–	194	45	23
$400 to $449	763	672	606	66	36	18	12	91	–	72	14	5
$450 to $499	294	259	226	33	18	10	5	35	–	26	3	6
$500 to $549	132	116	104	12	3	6	3	16	–	8	2	6
$550 to $599	61	55	52	3	3	–	–	6	–	2	3	1
$600 to $649	19	16	12	4	1	3	–	3	–	1	1	1
$650 to $699	21	19	18	1	1	–	–	2	–	–	1	1
$700 to $749	14	14	14	–	–	–	–	–	–	–	–	–
$750 to $999	17	12	11	1	1	–	–	5	–	1	2	2
$1,000 or more	21	15	14	1	–	–	1	6	–	2	2	2
No cash rent	5 573	1 828	988	840	57	82	701	3 745	–	743	933	2 069
Median (dollars)	177	227	237	161	219	176	119	137	–	163	133	107
Mean (dollars)	187	224	230	175	230	184	139	146	–	170	140	119
MEALS INCLUDED IN RENT												
Specified renter-occupied housing units	**55 208**	**28 196**	**24 184**	**4 012**	**733**	**1 290**	**1 989**	**27 012**	**–**	**9 264**	**10 269**	**7 479**
With meals included in rent	216	110	85	25	6	10	9	106	–	32	41	33
No meals included in rent	49 419	26 258	23 111	3 147	670	1 198	1 279	23 161	–	8 489	9 295	5 377
No cash rent	5 573	1 828	988	840	57	82	701	3 745	–	743	933	2 069

TIPSII [UPF] GH105 CENSUS90 72583600 06/22/92 4:04 PM MACHINE: C DATA:CENSUS90*H1TIPSDA05. 06/16/92 17:13:59 TAPE: NONE FRAME: 74
TSF:CENSUS90*92. 06/16/92 17:14:57 UTF:CENSUS90*93. 06/16/92 17:14:57 META:CENSUS90*H1TABLES05. 06/16/92 17:24:20

Table 39. **Age of Householder and Financial Characteristics of Housing Units With an American Indian, Eskimo, or Aleut Householder: 1990**

[For definitions of terms and meanings of symbols, see text]

State Inside and Outside Metropolitan Area	The State	Inside metropolitan area						Outside metropolitan area				
				Not in central city					Urban			
					Urban					Outside urbanized area		
		Total	In central city	Total	Inside urbanized area	Outside urbanized area	Rural	Total	Inside urbanized area	Place of 10,000 or more	Place of 2,500 to 9,999	Rural
Occupied housing units	**4 539**	**2 086**	**1 086**	**1 000**	**168**	**151**	**681**	**2 453**	**1**	**405**	**567**	**1 480**
AGE OF HOUSEHOLDER												
Owner-occupied housing units	**2 661**	**1 197**	**500**	**697**	**104**	**93**	**500**	**1 464**	**–**	**179**	**255**	**1 030**
Under 25 years	53	20	5	15	1	2	12	33	–	3	6	24
25 to 34 years	432	216	87	129	19	23	87	216	–	32	29	155
35 to 44 years	616	289	113	176	30	16	130	327	–	43	46	238
45 to 54 years	546	261	98	163	25	19	119	285	–	26	50	209
55 to 64 years	489	216	86	130	14	17	99	273	–	32	56	185
65 to 74 years	325	134	78	56	12	10	34	191	–	26	40	125
75 years and over	200	61	33	28	3	6	19	139	–	17	28	94
Renter-occupied housing units	**1 878**	**889**	**586**	**303**	**64**	**58**	**181**	**989**	**1**	**226**	**312**	**450**
Under 25 years	246	126	96	30	12	5	13	120	–	34	37	49
25 to 34 years	615	301	201	100	18	23	59	314	–	72	89	153
35 to 44 years	430	212	137	75	13	14	48	218	1	40	72	105
45 to 54 years	250	120	68	52	12	8	32	130	–	27	47	56
55 to 64 years	149	53	31	22	3	2	17	96	–	29	26	41
65 to 74 years	112	45	33	12	4	3	5	67	–	16	26	25
75 years and over	76	32	20	12	2	3	7	44	–	8	15	21
HOUSEHOLDER 65 YEARS AND OVER												
Occupied housing units	**713**	**272**	**164**	**108**	**21**	**22**	**65**	**441**	**–**	**67**	**109**	**265**
1-person households	332	126	73	53	10	10	33	206	–	32	66	108
Mean number of persons per room	.36	.35	.36	.34	.38	.31	.33	.37	–	.36	.33	.39
Units in structure:												
1, detached or attached	515	206	124	82	18	14	50	309	–	41	72	196
2 or more	92	38	30	8	3	5	–	54	–	17	30	7
Mobile home, trailer, or other	106	28	10	18	–	3	15	78	–	9	7	62
Specified owner	340	145	91	54	14	13	27	195	–	29	56	110
Mean value (dollars)	45 100	50 000	49 300	51 200	55 400	58 800	45 400	41 400	–	62 600	38 300	37 500
Specified renter	173	72	53	19	5	6	8	101	–	24	39	38
Mean contract rent (dollars)	174	199	223	129	135	113	140	155	–	216	151	108
VALUE												
Specified owner-occupied housing units	**1 651**	**811**	**408**	**403**	**89**	**72**	**242**	**840**	**–**	**143**	**211**	**486**
Less than $20,000	222	66	26	40	4	2	34	156	–	9	41	106
$20,000 to $29,999	216	86	43	43	3	6	34	130	–	16	24	90
$30,000 to $39,999	298	129	60	69	14	10	45	169	–	31	42	96
$40,000 to $49,999	280	144	77	67	20	12	35	136	–	27	41	68
$50,000 to $59,999	194	103	47	56	13	16	27	91	–	21	22	48
$60,000 to $69,999	139	92	51	41	14	4	23	47	–	12	12	23
$70,000 to $79,999	104	67	35	32	10	7	15	37	–	10	9	18
$80,000 to $89,999	58	36	18	18	5	4	9	22	–	2	8	12
$90,000 to $99,999	48	30	14	16	1	7	8	18	–	5	4	9
$100,000 to $124,999	49	32	22	10	1	1	8	17	–	7	3	7
$125,000 to $149,999	15	8	5	3	1	1	1	7	–	1	2	4
$150,000 to $174,999	11	9	4	5	3	–	2	2	–	–	–	2
$175,000 to $199,999	5	4	2	2	–	1	1	1	–	–	1	–
$200,000 to $249,999	5	1	1	–	–	–	–	4	–	1	2	1
$250,000 to $299,999	5	3	2	1	–	1	–	2	–	1	–	1
$300,000 to $399,999	1	1	1	–	–	–	–	–	–	–	–	–
$400,000 to $499,999	–	–	–	–	–	–	–	–	–	–	–	–
$500,000 or more	1	–	–	–	–	–	–	1	–	–	–	1
Median (dollars)	42 600	48 200	49 600	46 800	52 200	53 300	41 800	37 900	–	44 300	39 600	34 800
Mean (dollars)	49 600	55 300	58 000	52 600	57 900	61 900	47 900	44 000	–	52 700	44 500	41 200
Owner-occupied mobile homes or trailers	**529**	**204**	**36**	**168**	**9**	**14**	**145**	**325**	**–**	**18**	**22**	**285**
Median (dollars)	14 400	17 100	10 000–	19 300	16 300	15 000	20 100	13 300	–	12 000	11 700	13 600
Mean (dollars)	21 700	23 800	14 800	25 700	17 700	17 000	27 100	20 400	–	13 600	16 300	21 200
CONTRACT RENT												
Specified renter-occupied housing units	**1 768**	**846**	**579**	**267**	**62**	**57**	**148**	**922**	**1**	**226**	**306**	**389**
Less than $100	137	47	25	22	7	8	7	90	–	18	28	44
$100 to $149	170	53	30	23	4	5	14	117	–	12	34	71
$150 to $199	295	129	82	47	9	9	29	166	–	36	67	63
$200 to $249	327	155	111	44	9	8	27	172	–	38	54	80
$250 to $299	304	162	118	44	12	8	24	142	–	45	64	33
$300 to $349	178	101	75	26	9	6	11	77	–	37	23	17
$350 to $399	116	82	63	19	4	6	9	34	–	12	9	13
$400 to $449	48	28	20	8	2	3	3	20	1	6	6	7
$450 to $499	20	16	14	2	1	1	–	4	–	3	1	–
$500 to $549	20	13	10	3	1	–	2	7	–	4	1	2
$550 to $599	8	4	4	–	–	–	–	4	–	1	3	–
$600 to $649	2	2	1	1	1	–	–	–	–	–	–	–
$650 to $699	–	–	–	–	–	–	–	–	–	–	–	–
$700 to $749	1	1	1	–	–	–	–	–	–	–	–	–
$750 to $999	4	3	3	–	–	–	–	1	–	1	–	–
$1,000 or more	–	–	–	–	–	–	–	–	–	–	–	–
No cash rent	138	50	22	28	3	3	22	88	–	13	16	59
Median (dollars)	228	254	264	227	252	225	219	210	413	252	212	189
Mean (dollars)	238	261	272	233	248	229	227	216	413	250	217	192
MEALS INCLUDED IN RENT												
Specified renter-occupied housing units	**1 768**	**846**	**579**	**267**	**62**	**57**	**148**	**922**	**1**	**226**	**306**	**389**
With meals included in rent	5	3	3	–	–	–	–	2	–	1	–	1
No meals included in rent	1 625	793	554	239	59	54	126	832	1	212	290	329
No cash rent	138	50	22	28	3	3	22	88	–	13	16	59

TIPSII [UPF] GH105 CENSUS90 72583600 06/22/92 4:04 PM MACHINE: C DATA:CENSUS90*H1TIPSDA05. 06/16/92 17:13:59 TAPE: NONE FRAME: 75
TSF:CENSUS90*92. 06/16/92 17:14:57 UTF:CENSUS90*93. 06/16/92 17:14:57 META:CENSUS90*H1TABLES05. 06/16/92 17:24:20

Table 40. **Age of Householder and Financial Characteristics of Housing Units With an Asian or Pacific Islander Householder: 1990**

[For definitions of terms and meanings of symbols, see text]

State Inside and Outside Metropolitan Area	The State	Inside metropolitan area						Outside metropolitan area				
				Not in central city					Urban			
					Urban					Outside urbanized area		
		Total	In central city	Total	Inside urbanized area	Outside urbanized area	Rural	Total	Inside urbanized area	Place of 10,000 or more	Place of 2,500 to 9,999	Rural
Occupied housing units	**3 228**	**2 273**	**1 902**	**371**	**173**	**86**	**112**	**955**	**2**	**457**	**240**	**256**
AGE OF HOUSEHOLDER												
Owner-occupied housing units	**1 661**	**1 146**	**878**	**268**	**144**	**39**	**85**	**515**	**2**	**180**	**144**	**189**
Under 25 years	28	20	15	5	2	1	2	8	–	3	–	5
25 to 34 years	330	225	170	55	29	9	17	105	1	38	23	43
35 to 44 years	619	459	353	106	61	17	28	160	–	63	41	56
45 to 54 years	366	263	206	57	31	7	19	103	1	46	28	28
55 to 64 years	200	122	96	26	12	4	10	78	–	18	28	32
65 to 74 years	71	37	22	15	7	1	7	34	–	6	14	14
75 years and over	47	20	16	4	2	–	2	27	–	6	10	11
Renter-occupied housing units	**1 567**	**1 127**	**1 024**	**103**	**29**	**47**	**27**	**440**	**–**	**277**	**96**	**67**
Under 25 years	311	223	204	19	6	10	3	88	–	65	18	5
25 to 34 years	593	432	400	32	10	13	9	161	–	99	33	29
35 to 44 years	339	237	211	26	6	11	9	102	–	61	27	14
45 to 54 years	173	122	108	14	3	7	4	51	–	33	9	9
55 to 64 years	88	62	56	6	2	3	1	26	–	11	7	8
65 to 74 years	41	32	30	2	1	1	–	9	–	6	1	2
75 years and over	22	19	15	4	1	2	1	3	–	2	1	–
HOUSEHOLDER 65 YEARS AND OVER												
Occupied housing units	**181**	**108**	**83**	**25**	**11**	**4**	**10**	**73**	**–**	**20**	**26**	**27**
1-person households	62	34	27	7	1	3	3	28	–	9	9	10
Mean number of persons per room	.46	.52	.50	.59	.72	.36	.53	.38	–	.39	.33	.43
Units in structure:												
1, detached or attached	132	71	55	16	9	1	6	61	–	16	24	21
2 or more	37	31	26	5	1	3	1	6	–	3	1	2
Mobile home, trailer, or other	12	6	2	4	1	–	3	6	–	1	1	4
Specified owner	94	50	35	15	9	1	5	44	–	9	18	17
Mean value (dollars)	58 600	57 200	60 100	50 300	47 500	67 500	52 000	60 300	–	52 500	71 500	52 500
Specified renter	61	49	43	6	2	3	1	12	–	8	2	2
Mean contract rent (dollars)	209	208	202	253	214	279	–	211	–	237	213	144
VALUE												
Specified owner-occupied housing units	**1 352**	**989**	**777**	**212**	**131**	**35**	**46**	**363**	**2**	**149**	**102**	**110**
Less than $20,000	63	47	39	8	2	2	4	16	–	2	3	11
$20,000 to $29,999	156	121	108	13	9	–	4	35	–	11	11	13
$30,000 to $39,999	240	180	123	57	45	3	9	60	–	22	20	18
$40,000 to $49,999	227	169	116	53	44	5	4	58	–	20	15	23
$50,000 to $59,999	163	113	82	31	13	7	11	50	1	22	14	13
$60,000 to $69,999	126	90	75	15	8	4	3	36	–	20	7	9
$70,000 to $79,999	106	71	61	10	1	7	2	35	–	12	14	9
$80,000 to $89,999	70	52	42	10	4	1	5	18	1	10	3	4
$90,000 to $99,999	50	39	35	4	1	3	–	11	–	5	2	4
$100,000 to $124,999	61	47	42	5	2	1	2	14	–	6	5	3
$125,000 to $149,999	29	21	19	2	–	–	2	8	–	5	3	–
$150,000 to $174,999	22	12	10	2	1	1	–	10	–	6	2	2
$175,000 to $199,999	13	9	9	–	–	–	–	4	–	3	–	1
$200,000 to $249,999	10	7	7	–	–	–	–	3	–	2	1	–
$250,000 to $299,999	7	5	3	2	1	1	–	2	–	1	1	–
$300,000 to $399,999	5	4	4	–	–	–	–	1	–	–	1	–
$400,000 to $499,999	4	2	2	–	–	–	–	2	–	2	–	–
$500,000 or more	–	–	–	–	–	–	–	–	–	–	–	–
Median (dollars)	49 500	48 500	50 300	44 700	41 900	65 600	51 300	52 400	67 500	58 800	51 400	45 000
Mean (dollars)	62 000	60 900	63 100	52 900	47 700	70 700	54 400	65 000	68 800	75 400	64 100	51 800
Owner-occupied mobile homes or trailers	**95**	**43**	**16**	**27**	**6**	**–**	**21**	**52**	**–**	**5**	**7**	**40**
Median (dollars)	14 500	16 300	10 000–	20 800	25 000	–	19 500	13 300	–	16 300	17 500	11 000
Mean (dollars)	26 400	27 500	14 400	35 300	22 200	–	39 000	25 600	–	17 800	28 200	26 100
CONTRACT RENT												
Specified renter-occupied housing units	**1 550**	**1 117**	**1 017**	**100**	**29**	**45**	**26**	**433**	**–**	**274**	**96**	**63**
Less than $100	32	23	19	4	2	2	–	9	–	2	2	5
$100 to $149	82	53	50	3	1	–	2	29	–	15	7	7
$150 to $199	289	222	200	22	7	9	6	67	–	34	23	10
$200 to $249	278	199	186	13	3	2	8	79	–	40	19	20
$250 to $299	339	240	219	21	4	12	5	99	–	67	25	7
$300 to $349	190	136	122	14	4	8	2	54	–	42	9	3
$350 to $399	124	89	81	8	4	4	–	35	–	29	3	3
$400 to $449	63	51	46	5	1	4	–	12	–	10	1	1
$450 to $499	29	23	22	1	1	–	–	6	–	6	–	–
$500 to $549	16	9	8	1	1	–	–	7	–	4	3	–
$550 to $599	8	7	7	–	–	–	–	1	–	1	–	–
$600 to $649	3	2	2	–	–	–	–	1	–	1	–	–
$650 to $699	3	3	2	1	1	–	–	–	–	–	–	–
$700 to $749	5	4	4	–	–	–	–	1	–	–	1	–
$750 to $999	9	7	6	1	–	1	–	2	–	2	–	–
$1,000 or more	3	3	1	2	–	1	1	–	–	–	–	–
No cash rent	77	46	42	4	–	2	2	31	–	21	3	7
Median (dollars)	257	257	257	259	263	274	225	258	–	277	224	219
Mean (dollars)	270	273	271	289	282	311	261	265	–	285	244	209
MEALS INCLUDED IN RENT												
Specified renter-occupied housing units	**1 550**	**1 117**	**1 017**	**100**	**29**	**45**	**26**	**433**	**–**	**274**	**96**	**63**
With meals included in rent	14	10	8	2	1	–	1	4	–	1	2	1
No meals included in rent	1 459	1 061	967	94	28	43	23	398	–	252	91	55
No cash rent	77	46	42	4	–	2	2	31	–	21	3	7

TIPSII [UPF] GH105 CENSUS90 72583600 06/22/92 4:04 PM MACHINE: C DATA:CENSUS90*H1TIPSDA05. 06/16/92 17:13:59 TAPE: NONE FRAME: 76
TSF:CENSUS90*92. 06/16/92 17:14:57 UTF:CENSUS90*93. 06/16/92 17:14:57 META:CENSUS90*H1TABLES05. 06/16/92 17:24:20

Table 41. **Age of Householder and Financial Characteristics of Housing Units With an Hispanic Origin Householder: 1990**

[Householders of Hispanic origin may be of any race. For definitions of terms and meanings of symbols, see text]

State Inside and Outside Metropolitan Area	The State	Inside metropolitan area						Outside metropolitan area				
				Not in central city					Urban			
					Urban					Outside urbanized area		
		Total	In central city	Total	Inside urbanized area	Outside urbanized area	Rural	Total	Inside urbanized area	Place of 10,000 or more	Place of 2,500 to 9,999	Rural
Occupied housing units	**5 350**	**2 479**	**1 609**	**870**	**234**	**157**	**479**	**2 871**	**5**	**687**	**735**	**1 444**
AGE OF HOUSEHOLDER												
Owner-occupied housing units	**2 554**	**1 192**	**640**	**552**	**146**	**76**	**330**	**1 362**	**2**	**247**	**302**	**811**
Under 25 years	95	28	8	20	9	3	8	67	–	12	17	38
25 to 34 years	560	273	144	129	38	19	72	287	1	45	64	177
35 to 44 years	680	357	193	164	42	20	102	323	–	53	74	196
45 to 54 years	413	207	110	97	27	14	56	206	1	49	40	116
55 to 64 years	362	171	90	81	15	12	54	191	–	41	39	111
65 to 74 years	278	102	58	44	12	5	27	176	–	21	39	116
75 years and over	166	54	37	17	3	3	11	112	–	26	29	57
Renter-occupied housing units	**2 796**	**1 287**	**969**	**318**	**88**	**81**	**149**	**1 509**	**3**	**440**	**433**	**633**
Under 25 years	531	255	206	49	14	20	15	276	2	99	78	97
25 to 34 years	1 111	536	403	133	38	32	63	575	1	158	171	245
35 to 44 years	592	275	209	66	18	13	35	317	–	87	94	136
45 to 54 years	259	113	78	35	7	9	19	146	–	42	37	67
55 to 64 years	122	53	37	16	7	3	6	69	–	20	17	32
65 to 74 years	110	36	23	13	3	1	9	74	–	22	18	34
75 years and over	71	19	13	6	1	3	2	52	–	12	18	22
HOUSEHOLDER 65 YEARS AND OVER												
Occupied housing units	**625**	**211**	**131**	**80**	**19**	**12**	**49**	**414**	**–**	**81**	**104**	**229**
1-person households	285	86	54	32	4	5	23	199	–	49	49	101
Mean number of persons per room	.39	.39	.38	.41	.53	.34	.38	.38	–	.38	.39	.38
Units in structure:												
1, detached or attached	455	155	100	55	11	8	36	300	–	56	69	175
2 or more	91	35	29	6	2	3	1	56	–	18	26	12
Mobile home, trailer, or other	79	21	2	19	6	1	12	58	–	7	9	42
Specified owner	299	119	84	35	10	7	18	180	–	38	53	89
Mean value (dollars)	45 600	51 700	54 400	45 400	58 300	37 500	41 400	41 500	–	48 700	40 000	39 400
Specified renter	161	54	35	19	4	4	11	107	–	34	36	37
Mean contract rent (dollars)	151	191	188	201	228	178	198	130	–	137	134	117
VALUE												
Specified owner-occupied housing units	**1 742**	**914**	**563**	**351**	**115**	**66**	**170**	**828**	**2**	**198**	**233**	**395**
Less than $20,000	209	56	35	21	2	3	16	153	–	19	41	93
$20,000 to $29,999	188	50	31	19	4	2	13	138	–	22	48	68
$30,000 to $39,999	307	150	90	60	21	9	30	157	–	30	55	72
$40,000 to $49,999	299	166	94	72	36	9	27	133	–	47	32	54
$50,000 to $59,999	186	115	68	47	10	13	24	71	–	21	20	30
$60,000 to $69,999	183	110	70	40	13	10	17	73	1	29	18	25
$70,000 to $79,999	119	81	46	35	11	9	15	38	–	12	7	19
$80,000 to $89,999	84	62	39	23	9	4	10	22	1	6	3	12
$90,000 to $99,999	47	36	22	14	4	1	9	11	–	4	–	7
$100,000 to $124,999	45	33	21	12	3	4	5	12	–	1	3	8
$125,000 to $149,999	30	20	17	3	1	–	2	10	–	3	3	4
$150,000 to $174,999	18	13	12	1	–	–	1	5	–	3	1	1
$175,000 to $199,999	6	5	4	1	–	1	–	1	–	–	–	1
$200,000 to $249,999	7	5	3	2	1	–	1	2	–	1	1	–
$250,000 to $299,999	5	5	4	1	–	1	–	–	–	–	–	–
$300,000 to $399,999	4	3	3	–	–	–	–	1	–	–	1	–
$400,000 to $499,999	2	1	1	–	–	–	–	1	–	–	–	1
$500,000 or more	3	3	3	–	–	–	–	–	–	–	–	–
Median (dollars)	45 000	52 400	53 400	50 600	48 400	57 900	49 600	37 700	72 500	44 800	35 300	34 200
Mean (dollars)	54 200	63 800	67 900	57 200	57 100	63 900	54 600	43 700	73 800	50 700	41 300	41 500
Owner-occupied mobile homes or trailers	**441**	**154**	**26**	**128**	**25**	**6**	**97**	**287**	**–**	**27**	**40**	**220**
Median (dollars)	14 500	16 700	10 000–	17 900	17 100	10 000–	18 400	13 100	–	10 000–	11 900	13 800
Mean (dollars)	21 300	22 800	13 200	24 700	25 200	13 500	25 300	20 500	–	13 800	15 800	22 200
CONTRACT RENT												
Specified renter-occupied housing units	**2 678**	**1 258**	**960**	**298**	**87**	**79**	**132**	**1 420**	**3**	**435**	**427**	**555**
Less than $100	185	45	24	21	8	6	7	140	–	30	46	64
$100 to $149	224	63	44	19	2	6	11	161	–	24	57	80
$150 to $199	401	137	91	46	13	13	20	264	1	62	105	96
$200 to $249	451	209	162	47	15	13	19	242	–	79	96	67
$250 to $299	458	266	208	58	18	15	25	192	1	107	57	27
$300 to $349	227	152	131	21	9	9	3	75	–	40	21	14
$350 to $399	179	133	113	20	9	7	4	46	–	29	9	8
$400 to $449	90	60	50	10	4	2	4	30	–	16	9	5
$450 to $499	49	38	31	7	3	1	3	11	–	9	1	1
$500 to $549	25	18	15	3	1	2	–	7	–	1	5	1
$550 to $599	15	13	8	5	3	1	1	2	–	1	1	–
$600 to $649	8	7	5	2	–	2	–	1	–	–	1	–
$650 to $699	6	6	6	–	–	–	–	–	–	–	–	–
$700 to $749	6	5	4	1	–	1	–	1	–	1	–	–
$750 to $999	5	4	4	–	–	–	–	1	–	–	1	–
$1,000 or more	–	–	–	–	–	–	–	–	–	–	–	–
No cash rent	349	102	64	38	2	1	35	247	1	36	18	192
Median (dollars)	237	270	278	245	264	252	222	204	225	252	198	166
Mean (dollars)	247	285	294	254	269	266	230	210	225	248	205	174
MEALS INCLUDED IN RENT												
Specified renter-occupied housing units	**2 678**	**1 258**	**960**	**298**	**87**	**79**	**132**	**1 420**	**3**	**435**	**427**	**555**
With meals included in rent	11	6	5	1	–	–	1	5	–	1	1	3
No meals included in rent	2 318	1 150	891	259	85	78	96	1 168	2	398	408	360
No cash rent	349	102	64	38	2	1	35	247	1	36	18	192

TIPSII [UPF] GH105 CENSUS90 72583600 06/22/92 4:04 PM MACHINE: C DATA:CENSUS90*H1TIPSDA05. 06/16/92 17:13:59 TAPE: NONE FRAME: 77
TSF:CENSUS90*92. 06/16/92 17:14:57 UTF:CENSUS90*93. 06/16/92 17:14:57 META:CENSUS90*H1TABLES05. 06/16/92 17:24:20

Table 42. **Age of Householder and Financial Characteristics of Housing Units With a White, Not of Hispanic Origin Householder: 1990**

[For definitions of terms and meanings of symbols, see text]

State Inside and Outside Metropolitan Area	The State	Inside metropolitan area						Outside metropolitan area				
				Not in central city					Urban			
					Urban					Outside urbanized area		
		Total	In central city	Total	Inside urbanized area	Outside urbanized area	Rural	Total	Inside urbanized area	Place of 10,000 or more	Place of 2,500 to 9,999	Rural
Occupied housing units	**757 117**	**291 459**	**155 502**	**135 957**	**22 442**	**29 884**	**83 631**	**465 658**	**318**	**87 879**	**96 508**	**280 953**
AGE OF HOUSEHOLDER												
Owner-occupied housing units	**548 932**	**199 685**	**93 865**	**105 820**	**16 467**	**20 352**	**69 001**	**349 247**	**239**	**55 977**	**66 644**	**226 387**
Under 25 years	11 628	3 909	1 278	2 631	400	387	1 844	7 719	2	1 030	1 139	5 548
25 to 34 years	78 222	32 505	13 479	19 026	3 334	3 511	12 181	45 717	38	7 243	6 961	31 475
35 to 44 years	107 425	44 673	19 902	24 771	4 157	4 719	15 895	62 752	61	10 283	9 975	42 433
45 to 54 years	95 924	37 523	16 712	20 811	3 269	3 649	13 893	58 401	53	8 905	9 624	39 819
55 to 64 years	92 969	32 404	15 929	16 475	2 378	3 077	11 020	60 565	51	9 523	11 394	39 597
65 to 74 years	94 694	29 572	15 943	13 629	1 885	2 948	8 796	65 122	24	10 477	15 262	39 359
75 years and over	68 070	19 099	10 622	8 477	1 044	2 061	5 372	48 971	10	8 516	12 289	28 156
Renter-occupied housing units	**208 185**	**91 774**	**61 637**	**30 137**	**5 975**	**9 532**	**14 630**	**116 411**	**79**	**31 902**	**29 864**	**54 566**
Under 25 years	30 170	14 773	10 207	4 566	835	1 924	1 807	15 397	10	5 539	3 698	6 150
25 to 34 years	63 375	30 572	20 538	10 034	2 087	2 908	5 039	32 803	33	9 340	7 686	15 744
35 to 44 years	39 927	17 878	11 584	6 294	1 369	1 727	3 198	22 049	19	5 726	5 312	10 992
45 to 54 years	21 910	9 204	6 004	3 200	701	838	1 661	12 706	6	3 042	3 206	6 452
55 to 64 years	15 724	5 913	3 949	1 964	366	539	1 059	9 811	7	2 335	2 702	4 767
65 to 74 years	16 992	6 166	4 232	1 934	303	720	911	10 826	1	2 618	3 346	4 861
75 years and over	20 087	7 268	5 123	2 145	314	876	955	12 819	3	3 302	3 914	5 600
HOUSEHOLDER 65 YEARS AND OVER												
Occupied housing units	**199 843**	**62 105**	**35 920**	**26 185**	**3 546**	**6 605**	**16 034**	**137 738**	**38**	**24 913**	**34 811**	**77 976**
1-person households	88 628	28 444	17 686	10 758	1 507	3 130	6 121	60 184	13	12 369	16 143	31 659
Mean number of persons per room	.33	.33	.32	.35	.34	.32	.36	.33	.33	.31	.32	.34
Units in structure:												
1, detached or attached	161 536	48 253	27 287	20 966	2 886	5 237	12 843	113 283	33	19 702	29 195	64 353
2 or more	19 936	8 995	7 477	1 518	274	1 035	209	10 941	–	4 120	4 183	2 638
Mobile home, trailer, or other	18 371	4 857	1 156	3 701	386	333	2 982	13 514	5	1 091	1 433	10 985
Specified owner	113 120	37 141	23 334	13 807	2 366	4 228	7 213	75 979	24	16 138	23 994	35 823
Mean value (dollars)	51 500	58 800	62 900	52 000	55 700	59 300	46 600	47 900	65 600	54 400	52 000	42 300
Specified renter	34 196	12 882	9 215	3 667	598	1 563	1 506	21 314	4	5 782	7 069	8 459
Mean contract rent (dollars)	218	274	302	189	194	194	179	181	50	220	170	157
VALUE												
Specified owner-occupied housing units	**372 008**	**150 303**	**83 096**	**67 207**	**13 547**	**17 386**	**36 274**	**221 705**	**188**	**47 888**	**57 206**	**116 423**
Less than $20,000	34 271	6 401	2 257	4 144	422	542	3 180	27 870	3	2 442	5 421	20 004
$20,000 to $29,999	39 969	9 718	4 795	4 923	544	898	3 481	30 251	5	4 157	7 495	18 594
$30,000 to $39,999	58 917	18 835	9 965	8 870	1 558	2 003	5 309	40 082	12	7 233	10 978	21 859
$40,000 to $49,999	58 847	23 501	12 684	10 817	2 551	2 629	5 637	35 346	19	8 109	9 634	17 584
$50,000 to $59,999	45 959	20 933	11 617	9 316	2 120	2 486	4 710	25 026	24	6 735	6 404	11 863
$60,000 to $69,999	39 915	19 367	10 240	9 127	2 206	2 507	4 414	20 548	40	5 884	5 401	9 223
$70,000 to $79,999	29 207	15 187	8 313	6 874	1 685	2 019	3 170	14 020	39	4 090	3 724	6 167
$80,000 to $89,999	18 310	10 021	5 838	4 183	867	1 273	2 043	8 289	17	2 492	2 336	3 444
$90,000 to $99,999	12 476	6 954	4 252	2 702	540	847	1 315	5 522	11	1 711	1 675	2 125
$100,000 to $124,999	14 759	8 058	5 038	3 020	561	939	1 520	6 701	9	2 090	1 949	2 653
$125,000 to $149,999	7 836	4 321	2 878	1 443	211	523	709	3 515	4	1 202	1 030	1 279
$150,000 to $174,999	4 325	2 449	1 671	778	127	300	351	1 876	2	671	493	710
$175,000 to $199,999	2 298	1 433	1 034	399	61	184	154	865	–	327	249	289
$200,000 to $249,999	2 322	1 379	1 048	331	35	137	159	943	1	372	243	327
$250,000 to $299,999	1 113	694	554	140	17	59	64	419	1	195	87	136
$300,000 to $399,999	854	584	498	86	19	29	38	270	–	116	57	97
$400,000 to $499,999	283	218	189	29	10	7	12	65	–	26	11	28
$500,000 or more	347	250	225	25	13	4	8	97	1	36	19	41
Median (dollars)	48 900	57 600	60 200	54 400	57 800	60 500	50 900	43 100	68 000	52 600	44 200	38 900
Mean (dollars)	57 900	68 000	73 500	61 200	63 200	67 900	57 300	51 000	73 300	62 000	52 700	45 500
Owner-occupied mobile homes or trailers	**76 116**	**24 074**	**3 589**	**20 485**	**1 899**	**1 387**	**17 199**	**52 042**	**25**	**3 034**	**3 945**	**45 038**
Median (dollars)	15 500	17 500	12 200	18 700	16 300	14 500	19 400	14 600	15 800	12 100	12 900	14 900
Mean (dollars)	21 700	23 500	16 800	24 600	20 000	21 600	25 400	20 900	19 100	17 900	17 600	21 400
CONTRACT RENT												
Specified renter-occupied housing units	**194 257**	**88 700**	**60 964**	**27 736**	**5 855**	**9 393**	**12 488**	**105 557**	**75**	**31 376**	**29 193**	**44 913**
Less than $100	15 701	3 871	2 144	1 727	336	752	639	11 830	6	2 354	3 861	5 609
$100 to $149	17 883	4 770	2 726	2 044	248	634	1 162	13 113	–	2 396	3 529	7 188
$150 to $199	27 655	9 257	5 270	3 987	593	1 286	2 108	18 398	3	4 046	5 832	8 517
$200 to $249	30 113	13 207	8 516	4 691	898	1 458	2 335	16 906	5	5 394	5 469	6 038
$250 to $299	28 704	15 628	11 126	4 502	1 141	1 610	1 751	13 076	6	5 863	3 890	3 317
$300 to $349	19 245	11 730	8 948	2 782	718	1 171	893	7 515	13	3 878	1 895	1 729
$350 to $399	14 647	10 064	8 053	2 011	648	872	491	4 583	3	2 575	1 068	937
$400 to $449	7 239	5 172	4 156	1 016	319	436	261	2 067	6	1 045	561	455
$450 to $499	4 335	3 165	2 595	570	269	188	113	1 170	12	659	296	203
$500 to $549	2 544	1 831	1 506	325	128	118	79	713	12	372	203	126
$550 to $599	1 299	962	781	181	79	63	39	337	1	177	111	48
$600 to $649	979	731	579	152	56	61	35	248	–	124	79	45
$650 to $699	572	459	353	106	47	39	20	113	–	66	24	23
$700 to $749	440	356	302	54	10	33	11	84	–	40	22	22
$750 to $999	861	637	520	117	14	84	19	224	–	152	28	44
$1,000 or more	533	369	343	26	4	12	10	164	–	52	8	104
No cash rent	21 507	6 491	3 046	3 445	347	576	2 522	15 016	8	2 183	2 317	10 508
Median (dollars)	240	280	296	246	275	258	218	205	354	253	202	170
Mean (dollars)	255	298	314	259	292	269	231	217	356	259	210	187
MEALS INCLUDED IN RENT												
Specified renter-occupied housing units	**194 257**	**88 700**	**60 964**	**27 736**	**5 855**	**9 393**	**12 488**	**105 557**	**75**	**31 376**	**29 193**	**44 913**
With meals included in rent	1 431	905	845	60	15	13	32	526	–	237	85	204
No meals included in rent	171 319	81 304	57 073	24 231	5 493	8 804	9 934	90 015	67	28 956	26 791	34 201
No cash rent	21 507	6 491	3 046	3 445	347	576	2 522	15 016	8	2 183	2 317	10 508

TIPSII [UPF] GH105 CENSUS90 72583600 06/22/92 4:04 PM MACHINE: C DATA:CENSUS90*H1TIPSDA05. 06/16/92 17:13:59 TAPE: NONE FRAME: 78
TSF:CENSUS90*92. 06/16/92 17:14:57 UTF:CENSUS90*93. 06/16/92 17:14:57 META:CENSUS90*H1TABLES05. 06/16/92 17:24:20

Table 43. **Occupancy, Structural, and Utilization Characteristics of Housing Units With a Householder of Selected Racial Groups: 1990**

[For definitions of terms and meanings of symbols, see text]

State	American Indian, Eskimo, or Aleut				Asian or Pacific Islander						
						Asian					
	Total	American Indian	Eskimo	Aleut	Total	Total	Chinese	Filipino	Japanese	Asian Indian	Korean
Occupied housing units	**4 539**	**4 504**	**17**	**18**	**3 228**	**3 111**	**581**	**288**	**272**	**414**	**180**
POPULATION											
Persons in occupied housing units	12 131	12 035	47	49	10 362	10 011	1 642	876	621	1 291	506
Per occupied housing unit	2.67	2.67	2.76	2.72	3.21	3.22	2.83	3.04	2.28	3.12	2.81
Owner-occupied housing units	7 248	7 205	8	35	6 174	6 027	1 033	485	318	770	279
Per owner-occupied housing unit	2.72	2.72	2.67	3.18	3.72	3.74	3.33	3.30	2.34	3.89	3.07
Renter-occupied housing units	4 883	4 830	39	14	4 188	3 984	609	391	303	521	227
Per renter-occupied housing unit	2.60	2.60	2.79	2.00	2.67	2.65	2.25	2.77	2.23	2.41	2.55
TENURE											
Owner-occupied housing units	2 661	2 647	3	11	1 661	1 610	310	147	136	198	91
Percent of occupied housing units	58.6	58.8	17.6	61.1	51.5	51.8	53.4	51.0	50.0	47.8	50.6
Renter-occupied housing units	1 878	1 857	14	7	1 567	1 501	271	141	136	216	89
UNITS IN STRUCTURE											
Occupied housing units	**4 539**	**4 504**	**17**	**18**	**3 228**	**3 111**	**581**	**288**	**272**	**414**	**180**
1, detached	2 909	2 894	5	10	1 763	1 691	338	163	166	159	98
1, attached	64	64	–	–	116	112	13	19	5	12	6
2	191	188	2	1	129	123	21	17	12	13	5
3 or 4	156	155	–	1	190	184	33	27	15	20	12
5 to 9	131	126	4	1	229	223	42	8	21	32	18
10 to 19	153	150	1	2	290	286	55	10	22	77	10
20 to 49	57	56	–	1	204	201	39	11	14	41	13
50 or more	21	20	1	–	73	72	19	7	8	12	8
Mobile home or trailer	815	809	4	2	151	137	13	23	9	10	10
Other	42	42	–	–	83	82	8	3	–	38	–
ROOMS											
Owner-occupied housing units	**2 661**	**2 647**	**3**	**11**	**1 661**	**1 610**	**310**	**147**	**136**	**198**	**91**
1 room	19	19	–	–	6	6	1	–	–	2	1
2 rooms	45	44	–	1	84	83	6	8	3	12	4
3 rooms	131	128	1	2	264	258	43	23	8	31	14
4 rooms	525	524	–	1	208	199	29	16	11	26	6
5 rooms	882	881	1	–	472	456	60	40	47	38	22
6 rooms	607	603	–	4	321	310	72	32	32	22	29
7 rooms	266	263	1	2	149	143	39	15	17	30	10
8 rooms	101	100	–	1	84	83	31	9	8	19	5
9 or more rooms	85	85	–	–	73	72	29	4	10	18	–
Median	5.2	5.2	5.0	5.9	5.1	5.1	5.7	5.2	5.5	5.2	5.4
Renter-occupied housing units	**1 878**	**1 857**	**14**	**7**	**1 567**	**1 501**	**271**	**141**	**136**	**216**	**89**
1 room	57	55	1	1	112	111	26	7	4	7	4
2 rooms	116	115	–	1	258	255	56	19	11	41	18
3 rooms	315	308	5	2	413	404	70	30	36	67	15
4 rooms	657	649	6	2	493	469	81	55	41	69	28
5 rooms	424	423	–	1	171	157	24	16	19	18	18
6 rooms	203	202	1	–	75	64	6	8	13	13	5
7 rooms	67	66	1	–	31	29	7	2	8	1	1
8 rooms	19	19	–	–	7	6	1	1	2	–	–
9 or more rooms	20	20	–	–	7	6	–	3	2	–	–
Median	4.2	4.2	3.7	3.3	3.5	3.5	3.3	3.8	3.9	3.4	3.8
PERSONS IN UNIT											
Owner-occupied housing units	**2 661**	**2 647**	**3**	**11**	**1 661**	**1 610**	**310**	**147**	**136**	**198**	**91**
1 person	503	500	1	2	178	169	35	24	46	9	14
2 persons	917	915	–	2	285	270	71	32	40	24	22
3 persons	502	498	1	3	286	278	62	24	20	41	19
4 persons	449	447	1	1	419	408	86	32	20	69	22
5 persons	180	178	–	2	259	251	36	24	8	30	12
6 persons	78	77	–	1	117	117	7	5	2	17	–
7 or more persons	32	32	–	–	117	117	13	6	–	8	2
Median	2.40	2.40	3.00	3.00	3.69	3.72	3.29	3.23	2.05	3.86	3.00
Renter-occupied housing units	**1 878**	**1 857**	**14**	**7**	**1 567**	**1 501**	**271**	**141**	**136**	**216**	**89**
1 person	537	529	5	3	433	421	90	34	52	73	29
2 persons	499	495	3	1	413	395	87	37	37	57	18
3 persons	351	346	2	3	305	296	57	30	19	36	19
4 persons	289	288	1	–	206	195	23	21	22	33	12
5 persons	123	123	–	–	124	113	9	10	4	12	9
6 persons	45	42	3	–	53	48	2	6	2	2	2
7 or more persons	34	34	–	–	33	33	3	3	–	3	–
Median	2.31	2.31	2.17	2.00	2.35	2.33	2.02	2.49	1.93	2.11	2.36
PERSONS PER ROOM											
Owner-occupied housing units	**2 661**	**2 647**	**3**	**11**	**1 661**	**1 610**	**310**	**147**	**136**	**198**	**91**
0.50 or less	1 622	1 615	1	6	582	553	153	66	100	61	40
0.51 to 0.75	501	499	1	1	330	321	65	34	19	47	25
0.76 to 1.00	415	412	1	2	362	353	60	23	14	40	18
1.01 to 1.50	97	96	–	1	227	224	23	16	3	30	5
1.51 or more	26	25	–	1	160	159	9	8	–	20	3
Mean	.51	.51	.53	.60	.72	.73	.57	.64	.41	.71	.59
Renter-occupied housing units	**1 878**	**1 857**	**14**	**7**	**1 567**	**1 501**	**271**	**141**	**136**	**216**	**89**
0.50 or less	971	962	7	2	600	575	121	53	80	98	39
0.51 to 0.75	387	383	2	2	300	283	51	33	29	41	15
0.76 to 1.00	376	370	3	3	361	344	63	32	23	47	20
1.01 to 1.50	98	96	2	–	156	151	19	13	2	22	9
1.51 or more	46	46	–	–	150	148	17	10	2	8	6
Mean	.61	.61	.74	.64	.76	.77	.69	.73	.54	.70	.70

TIPSII [UPF] GH105 CENSUS90 72583600 06/22/92 4:04 PM MACHINE: C DATA:CENSUS90*H1TIPSDA05. 06/16/92 17:13:59 TAPE: NONE FRAME: 79
TSF:CENSUS90*92. 06/16/92 17:14:57 UTF:CENSUS90*93. 06/16/92 17:14:57 META:CENSUS90*H1TABLES05. 06/16/92 17:24:20

Table 43. **Occupancy, Structural, and Utilization Characteristics of Housing Units With a Householder of Selected Racial Groups: 1990**—Con.

[For definitions of terms and meanings of symbols, see text]

State	Asian or Pacific Islander—Con.										
	Asian—Con.						Pacific Islander				
	Vietnamese	Cambodian	Hmong	Laotian	Thai	Other Asian	Total	Hawaiian	Samoan	Guamanian	Other Pacific Islander
Occupied housing units	**630**	**6**	**3**	**448**	**52**	**237**	**117**	**64**	**15**	**27**	**11**
POPULATION											
Persons in occupied housing units	2 352	17	17	1 959	130	600	351	185	42	85	39
Per occupied housing unit	3.73	2.83	5.67	4.37	2.50	2.53	3.00	2.89	2.80	3.15	3.55
Owner-occupied housing units	1 693	8	17	1 142	61	221	147	85	10	42	10
Per owner-occupied housing unit	4.22	2.67	5.67	4.90	3.05	3.25	2.88	2.93	2.00	3.00	3.33
Renter-occupied housing units	659	9	–	817	69	379	204	100	32	43	29
Per renter-occupied housing unit	2.88	3.00	–	3.80	2.16	2.24	3.09	2.86	3.20	3.31	3.63
TENURE											
Owner-occupied housing units	401	3	3	233	20	68	51	29	5	14	3
Percent of occupied housing units	63.7	50.0	100.0	52.0	38.5	28.7	43.6	45.3	33.3	51.9	27.3
Renter-occupied housing units	229	3	–	215	32	169	66	35	10	13	8
UNITS IN STRUCTURE											
Occupied housing units	**630**	**6**	**3**	**448**	**52**	**237**	**117**	**64**	**15**	**27**	**11**
1, detached	409	4	–	250	25	79	72	39	6	22	5
1, attached	23	–	1	22	3	8	4	2	1	1	–
2	20	–	–	14	6	15	6	3	2	1	–
3 or 4	27	–	–	23	3	24	6	5	–	–	1
5 to 9	49	1	–	29	4	19	6	3	3	–	–
10 to 19	32	–	–	35	2	43	4	2	–	2	–
20 to 49	23	1	–	31	3	25	3	2	–	–	1
50 or more	11	–	–	3	–	4	1	1	–	–	–
Mobile home or trailer	24	–	2	23	6	17	14	7	2	1	4
Other	12	–	–	18	–	3	1	–	1	–	–
ROOMS											
Owner-occupied housing units	**401**	**3**	**3**	**233**	**20**	**68**	**51**	**29**	**5**	**14**	**3**
1 room	1	–	–	–	–	1	–	–	–	–	–
2 rooms	24	–	–	21	1	4	1	–	–	1	–
3 rooms	83	–	–	49	3	4	6	4	1	1	–
4 rooms	55	2	2	39	3	10	9	6	–	2	1
5 rooms	136	1	1	83	7	21	16	10	2	3	1
6 rooms	76	–	–	31	5	11	11	6	–	4	1
7 rooms	15	–	–	8	–	9	6	3	1	2	–
8 rooms	5	–	–	1	–	5	1	–	1	–	–
9 or more rooms	6	–	–	1	1	3	1	–	–	1	–
Median	4.8	4.3	4.3	4.6	4.9	5.2	5.1	4.9	5.3	5.5	5.0
Renter-occupied housing units	**229**	**3**	**–**	**215**	**32**	**169**	**66**	**35**	**10**	**13**	**8**
1 room	28	–	–	15	2	18	1	1	–	–	–
2 rooms	35	–	–	31	9	35	3	2	–	–	1
3 rooms	56	1	–	81	4	44	9	7	–	1	1
4 rooms	71	1	–	61	9	53	24	14	4	3	3
5 rooms	22	1	–	17	6	16	14	7	2	4	1
6 rooms	10	–	–	5	2	2	11	3	3	4	1
7 rooms	5	–	–	4	–	1	2	1	–	–	1
8 rooms	2	–	–	–	–	–	1	–	–	1	–
9 or more rooms	–	–	–	1	–	–	1	–	1	–	–
Median	3.4	4.0	–	3.3	3.6	3.2	4.3	4.0	5.0	5.1	4.2
PERSONS IN UNIT											
Owner-occupied housing units	**401**	**3**	**3**	**233**	**20**	**68**	**51**	**29**	**5**	**14**	**3**
1 person	17	1	–	4	3	16	9	4	2	3	–
2 persons	50	–	–	10	7	14	15	10	2	2	1
3 persons	68	1	1	27	4	11	8	3	–	4	1
4 persons	108	1	–	59	1	10	11	8	1	2	–
5 persons	75	–	–	56	3	7	8	4	–	3	1
6 persons	41	–	–	38	1	6	–	–	–	–	–
7 or more persons	42	–	2	39	1	4	–	–	–	–	–
Median	4.11	3.00	6.50+	4.79	2.50	2.86	2.69	2.67	1.75	3.00	3.00
Renter-occupied housing units	**229**	**3**	**–**	**215**	**32**	**169**	**66**	**35**	**10**	**13**	**8**
1 person	57	–	–	19	10	57	12	7	1	2	2
2 persons	52	–	–	42	12	53	18	10	3	4	1
3 persons	51	3	–	42	6	33	9	6	2	–	1
4 persons	28	–	–	36	3	17	11	6	2	3	–
5 persons	27	–	–	35	1	6	11	5	1	3	2
6 persons	6	–	–	26	–	2	5	1	1	1	2
7 or more persons	8	–	–	15	–	1	–	–	–	–	–
Median	2.61	3.00	–	3.63	2.00	2.02	2.83	2.58	3.00	3.67	4.00
PERSONS PER ROOM											
Owner-occupied housing units	**401**	**3**	**3**	**233**	**20**	**68**	**51**	**29**	**5**	**14**	**3**
0.50 or less	70	1	–	12	10	40	29	14	5	9	1
0.51 to 0.75	80	1	1	31	5	13	9	6	–	2	1
0.76 to 1.00	121	1	–	70	2	4	9	7	–	1	1
1.01 to 1.50	67	–	1	72	1	6	3	2	–	1	–
1.51 or more	63	–	1	48	2	5	1	–	–	1	–
Mean	.91	.62	1.31	1.12	.62	.61	.56	.59	.36	.55	.67
Renter-occupied housing units	**229**	**3**	**–**	**215**	**32**	**169**	**66**	**35**	**10**	**13**	**8**
0.50 or less	70	–	–	32	14	68	25	12	5	6	2
0.51 to 0.75	39	2	–	35	9	29	17	10	3	2	2
0.76 to 1.00	55	1	–	50	8	45	17	8	2	4	3
1.01 to 1.50	29	–	–	40	1	16	5	3	–	1	1
1.51 or more	36	–	–	58	–	11	2	2	–	–	–
Mean	.85	.75	–	1.14	.63	.71	.68	.70	.59	.64	.83

TIPSII [UPF] GH105 CENSUS90 72583600 06/22/92 4:04 PM MACHINE: C DATA:CENSUS90*H1TIPSDA05. 06/16/92 17:13:59 TAPE: NONE FRAME: 80
TSF:CENSUS90*92. 06/16/92 17:14:57 UTF:CENSUS90*93. 06/16/92 17:14:57 META:CENSUS90*H1TABLES05. 06/16/92 17:24:20

Table 44. **Age of Householder and Financial Characteristics of Housing Units With a Householder of Selected Racial Groups: 1990**

[For definitions of terms and meanings of symbols, see text]

State	American Indian, Eskimo, or Aleut				Asian or Pacific Islander						
						Asian					
	Total	American Indian	Eskimo	Aleut	Total	Total	Chinese	Filipino	Japanese	Asian Indian	Korean
Occupied housing units	**4 539**	**4 504**	**17**	**18**	**3 228**	**3 111**	**581**	**288**	**272**	**414**	**180**
AGE OF HOUSEHOLDER											
Owner-occupied housing units	**2 661**	**2 647**	**3**	**11**	**1 661**	**1 610**	**310**	**147**	**136**	**198**	**91**
Under 25 years	53	53	–	–	28	27	3	4	1	–	2
25 to 34 years	432	428	1	3	330	319	45	23	13	33	16
35 to 44 years	616	613	1	2	619	602	97	54	33	88	32
45 to 54 years	546	543	–	3	366	357	72	31	23	51	24
55 to 64 years	489	487	–	2	200	192	56	13	44	24	11
65 to 74 years	325	324	–	1	71	69	23	10	15	1	5
75 years and over	200	199	1	–	47	44	14	12	7	1	1
Renter-occupied housing units	**1 878**	**1 857**	**14**	**7**	**1 567**	**1 501**	**271**	**141**	**136**	**216**	**89**
Under 25 years	246	244	–	2	311	297	59	25	23	46	13
25 to 34 years	615	603	7	5	593	564	105	38	40	92	37
35 to 44 years	430	426	4	–	339	324	55	40	37	39	22
45 to 54 years	250	249	1	–	173	168	23	18	20	26	11
55 to 64 years	149	148	1	–	88	86	15	7	11	9	5
65 to 74 years	112	112	–	–	41	40	7	9	3	1	1
75 years and over	76	75	1	–	22	22	7	4	2	3	–
HOUSEHOLDER 65 YEARS AND OVER											
Occupied housing units	**713**	**710**	**2**	**1**	**181**	**175**	**51**	**35**	**27**	**6**	**7**
1-person households	332	330	2	–	62	60	15	8	13	1	4
Mean number of persons per room	.36	.36	.25	.33	.46	.46	.42	.62	.31	.52	.38
Units in structure:											
1, detached or attached	515	513	1	1	132	126	40	25	23	3	4
2 or more	92	91	1	–	37	37	9	7	4	2	1
Mobile home, trailer, or other	106	106	–	–	12	12	2	3	–	1	2
Specified owner	340	338	1	1	94	89	30	14	20	2	4
Mean value (dollars)	45 100	45 100	9 000	95 000	58 600	59 600	65 900	57 000	57 900	77 500	48 800
Specified renter	173	172	1	–	61	60	14	12	5	3	1
Mean contract rent (dollars)	174	175	50	–	209	210	275	190	238	137	213
VALUE											
Specified owner-occupied housing units	**1 651**	**1 642**	**1**	**8**	**1 352**	**1 313**	**269**	**116**	**116**	**125**	**70**
Less than $20,000	222	221	1	–	63	61	8	2	1	–	2
$20,000 to $29,999	216	215	–	1	156	152	15	8	5	4	6
$30,000 to $39,999	298	297	–	1	240	232	31	14	14	8	8
$40,000 to $49,999	280	279	–	1	227	222	28	15	28	8	8
$50,000 to $59,999	194	194	–	–	163	158	31	22	17	12	7
$60,000 to $69,999	139	139	–	–	126	118	28	12	19	13	11
$70,000 to $79,999	104	103	–	1	106	102	32	15	13	9	11
$80,000 to $89,999	58	58	–	–	70	68	22	10	4	12	4
$90,000 to $99,999	48	46	–	2	50	49	15	11	4	11	4
$100,000 to $124,999	49	47	–	2	61	61	25	2	6	14	6
$125,000 to $149,999	15	15	–	–	29	29	11	2	–	14	1
$150,000 to $174,999	11	11	–	–	22	22	6	1	3	8	1
$175,000 to $199,999	5	5	–	–	13	13	7	1	1	3	–
$200,000 to $249,999	5	5	–	–	10	10	3	–	–	4	1
$250,000 to $299,999	5	5	–	–	7	7	1	–	1	4	–
$300,000 to $399,999	1	1	–	–	5	5	4	1	–	–	–
$400,000 to $499,999	–	–	–	–	4	4	2	–	–	1	–
$500,000 or more	1	1	–	–	–	–	–	–	–	–	–
Median (dollars)	42 600	42 600	10 000–	82 500	49 500	49 500	67 500	58 600	54 200	87 100	64 000
Mean (dollars)	49 600	49 500	9 000	73 800	62 000	62 400	81 500	65 400	63 700	102 500	66 500
Owner-occupied mobile homes or trailers	**529**	**525**	**2**	**2**	**95**	**89**	**6**	**17**	**5**	**4**	**9**
Median (dollars)	14 400	14 500	10 000	27 500	14 500	14 800	30 000	13 100	17 500	17 500	10 000–
Mean (dollars)	21 700	21 700	10 800	27 500	26 400	27 400	31 100	18 900	26 800	18 300	12 900
CONTRACT RENT											
Specified renter-occupied housing units	**1 768**	**1 748**	**14**	**6**	**1 550**	**1 488**	**271**	**137**	**134**	**214**	**89**
Less than $100	137	136	1	–	32	27	3	6	1	1	1
$100 to $149	170	169	1	–	82	76	13	7	2	4	2
$150 to $199	295	291	4	–	289	284	41	18	14	16	6
$200 to $249	327	325	1	1	278	268	47	18	18	26	12
$250 to $299	304	301	1	2	339	324	56	30	22	53	28
$300 to $349	178	173	3	2	190	185	46	21	20	35	11
$350 to $399	116	114	2	–	124	116	20	13	26	27	14
$400 to $449	48	48	–	–	63	61	16	3	8	16	5
$450 to $499	20	20	–	–	29	28	8	1	8	6	3
$500 to $549	20	19	–	1	16	16	5	2	3	2	2
$550 to $599	8	8	–	–	8	8	–	–	1	5	1
$600 to $649	2	2	–	–	3	3	–	–	1	1	1
$650 to $699	–	–	–	–	3	2	1	–	–	1	–
$700 to $749	1	1	–	–	5	5	–	2	2	–	–
$750 to $999	4	4	–	–	9	9	4	–	1	–	1
$1,000 or more	–	–	–	–	3	3	–	–	3	–	–
No cash rent	138	137	1	–	77	73	11	16	4	21	2
Median (dollars)	228	228	213	300	257	257	272	264	325	296	291
Mean (dollars)	238	237	231	321	270	271	288	269	346	310	312
MEALS INCLUDED IN RENT											
Specified renter-occupied housing units	**1 768**	**1 748**	**14**	**6**	**1 550**	**1 488**	**271**	**137**	**134**	**214**	**89**
With meals included in rent	5	5	–	–	14	11	–	–	1	1	–
No meals included in rent	1 625	1 606	13	6	1 459	1 404	260	121	129	192	87
No cash rent	138	137	1	–	77	73	11	16	4	21	2

TIPSII [UPF] GH105 CENSUS90 72583600 06/22/92 4:04 PM MACHINE: C DATA:CENSUS90*H1TIPSDA05. 06/16/92 17:13:59 TAPE: NONE FRAME: 81
TSF:CENSUS90*92. 06/16/92 17:14:57 UTF:CENSUS90*93. 06/16/92 17:14:57 META:CENSUS90*H1TABLES05. 06/16/92 17:24:20

Table 44. **Age of Householder and Financial Characteristics of Housing Units With a Householder of Selected Racial Groups: 1990**—Con.

[For definitions of terms and meanings of symbols, see text]

State	Asian or Pacific Islander—Con.										
	Asian—Con.						Pacific Islander				
	Vietnamese	Cambodian	Hmong	Laotian	Thai	Other Asian	Total	Hawaiian	Samoan	Guamanian	Other Pacific Islander
Occupied housing units	**630**	**6**	**3**	**448**	**52**	**237**	**117**	**64**	**15**	**27**	**11**
AGE OF HOUSEHOLDER											
Owner-occupied housing units	**401**	**3**	**3**	**233**	**20**	**68**	**51**	**29**	**5**	**14**	**3**
Under 25 years	8	–	–	5	–	4	1	1	–	–	–
25 to 34 years	114	–	–	62	2	11	11	9	–	1	1
35 to 44 years	165	1	1	99	11	21	17	7	2	6	2
45 to 54 years	77	1	1	56	6	15	9	6	1	2	–
55 to 64 years	28	1	1	10	–	4	8	3	2	3	–
65 to 74 years	8	–	–	–	–	7	2	1	–	1	–
75 years and over	1	–	–	1	1	6	3	2	–	1	–
Renter-occupied housing units	**229**	**3**	**–**	**215**	**32**	**169**	**66**	**35**	**10**	**13**	**8**
Under 25 years	38	–	–	23	7	63	14	9	2	1	2
25 to 34 years	82	1	–	93	8	68	29	17	4	6	2
35 to 44 years	48	–	–	46	13	24	15	5	2	4	4
45 to 54 years	28	1	–	31	3	7	5	3	–	2	–
55 to 64 years	18	1	–	15	1	4	2	1	1	–	–
65 to 74 years	11	–	–	5	–	3	1	–	1	–	–
75 years and over	4	–	–	2	–	–	–	–	–	–	–
HOUSEHOLDER 65 YEARS AND OVER											
Occupied housing units	**24**	**–**	**–**	**8**	**1**	**16**	**6**	**3**	**1**	**2**	**–**
1-person households	7	–	–	1	1	10	2	1	–	1	–
Mean number of persons per room	.73	–	–	.63	.20	.27	.36	.33	.50	.33	–
Units in structure:											
1, detached or attached	13	–	–	4	1	13	6	3	1	2	–
2 or more	10	–	–	3	–	1	–	–	–	–	–
Mobile home, trailer, or other	1	–	–	1	–	2	–	–	–	–	–
Specified owner	9	–	–	1	1	8	5	3	–	2	–
Mean value (dollars)	40 800	–	–	37 500	42 500	71 600	41 500	45 800	–	35 000	–
Specified renter	15	–	–	7	–	3	1	–	1	–	–
Mean contract rent (dollars)	174	–	–	200	–	169	163	–	163	–	–
VALUE											
Specified owner-occupied housing units	**356**	**3**	**1**	**192**	**16**	**49**	**39**	**24**	**2**	**11**	**2**
Less than $20,000	25	1	–	17	–	5	2	2	–	–	–
$20,000 to $29,999	52	1	–	57	–	4	4	1	–	1	2
$30,000 to $39,999	89	–	–	62	2	4	8	5	–	3	–
$40,000 to $49,999	80	1	1	41	5	7	5	2	1	2	–
$50,000 to $59,999	55	–	–	8	2	4	5	2	–	3	–
$60,000 to $69,999	26	–	–	3	2	4	8	8	–	–	–
$70,000 to $79,999	13	–	–	2	3	4	4	1	1	2	–
$80,000 to $89,999	9	–	–	2	–	5	2	2	–	–	–
$90,000 to $99,999	2	–	–	–	–	2	1	1	–	–	–
$100,000 to $124,999	4	–	–	–	1	3	–	–	–	–	–
$125,000 to $149,999	–	–	–	–	–	1	–	–	–	–	–
$150,000 to $174,999	–	–	–	–	–	3	–	–	–	–	–
$175,000 to $199,999	1	–	–	–	–	–	–	–	–	–	–
$200,000 to $249,999	–	–	–	–	–	2	–	–	–	–	–
$250,000 to $299,999	–	–	–	–	–	1	–	–	–	–	–
$300,000 to $399,999	–	–	–	–	–	–	–	–	–	–	–
$400,000 to $499,999	–	–	–	–	1	–	–	–	–	–	–
$500,000 or more	–	–	–	–	–	–	–	–	–	–	–
Median (dollars)	41 300	27 500	42 500	33 500	52 500	61 300	50 500	57 500	57 500	43 800	25 000
Mean (dollars)	44 100	29 200	42 500	34 700	82 300	76 000	50 900	53 400	57 500	48 900	25 000
Owner-occupied mobile homes or trailers	**19**	**–**	**2**	**16**	**4**	**7**	**6**	**3**	**1**	**1**	**1**
Median (dollars)	18 100	–	10 000–	20 000	15 000	14 200	10 000–	10 000–	10 000–	22 500	10 000–
Mean (dollars)	25 500	–	9 000	38 100	14 100	62 400	12 700	11 800	9 000	22 500	9 000
CONTRACT RENT											
Specified renter-occupied housing units	**228**	**3**	**–**	**213**	**32**	**167**	**62**	**33**	**10**	**12**	**7**
Less than $100	8	–	–	4	1	2	5	5	–	–	–
$100 to $149	24	1	–	14	2	7	6	2	1	3	–
$150 to $199	62	1	–	104	2	20	5	2	1	1	1
$200 to $249	49	–	–	55	6	37	10	5	3	1	1
$250 to $299	44	1	–	28	8	54	15	10	3	1	1
$300 to $349	16	–	–	3	8	25	5	4	–	–	1
$350 to $399	9	–	–	3	–	4	8	2	1	3	2
$400 to $449	3	–	–	–	1	9	2	–	–	2	–
$450 to $499	–	–	–	–	1	1	1	–	–	–	1
$500 to $549	2	–	–	–	–	–	–	–	–	–	–
$550 to $599	–	–	–	–	–	1	–	–	–	–	–
$600 to $649	–	–	–	–	–	–	–	–	–	–	–
$650 to $699	–	–	–	–	–	–	1	1	–	–	–
$700 to $749	–	–	–	–	–	1	–	–	–	–	–
$750 to $999	1	–	–	–	1	1	–	–	–	–	–
$1,000 or more	–	–	–	–	–	–	–	–	–	–	–
No cash rent	10	–	–	2	2	5	4	2	1	1	–
Median (dollars)	216	188	–	192	270	264	265	259	238	263	338
Mean (dollars)	226	196	–	201	283	268	257	244	240	272	316
MEALS INCLUDED IN RENT											
Specified renter-occupied housing units	**228**	**3**	**–**	**213**	**32**	**167**	**62**	**33**	**10**	**12**	**7**
With meals included in rent	4	–	–	4	–	1	3	1	1	1	–
No meals included in rent	214	3	–	207	30	161	55	30	8	10	7
No cash rent	10	–	–	2	2	5	4	2	1	1	–

TIPSII [UPF] GH105 CENSUS90 72583600 06/22/92 4:04 PM MACHINE: C DATA:CENSUS90*H1TIPSDA05. 06/16/92 17:13:59 TAPE: NONE FRAME: 82
TSF:CENSUS90*92. 06/16/92 17:14:57 UTF:CENSUS90*93. 06/16/92 17:14:57 META:CENSUS90*H1TABLES05. 06/16/92 17:24:20

Table 45. **Occupancy, Structural, and Utilization Characteristics of Housing Units With a Householder of Hispanic Origin by Type: 1990**

[For definitions of terms and meanings of symbols, see text]

State	Total	Hispanic origin (of any race)					Not of Hispanic origin
		Total	Mexican	Puerto Rican	Cuban	Other Hispanic origin	
Occupied housing units	**891 179**	**5 350**	**3 186**	**350**	**153**	**1 661**	**885 829**
POPULATION							
Persons in occupied housing units	2 292 393	16 522	10 424	1 036	443	4 619	2 275 871
Per occupied housing unit	2.57	3.09	3.27	2.96	2.90	2.78	2.57
Owner-occupied housing units	1 619 419	7 947	4 534	474	283	2 656	1 611 472
Per owner-occupied housing unit	2.61	3.11	3.31	3.06	3.18	2.82	2.61
Renter-occupied housing units	672 974	8 575	5 890	562	160	1 963	664 399
Per renter-occupied housing unit	2.48	3.07	3.24	2.88	2.50	2.73	2.47
TENURE							
Owner-occupied housing units	619 938	2 554	1 369	155	89	941	617 384
Percent of occupied housing units	69.6	47.7	43.0	44.3	58.2	56.7	69.7
Renter-occupied housing units	271 241	2 796	1 817	195	64	720	268 445
UNITS IN STRUCTURE							
Occupied housing units	**891 179**	**5 350**	**3 186**	**350**	**153**	**1 661**	**885 829**
1, detached	643 556	3 103	1 820	179	104	1 000	640 453
1, attached	14 832	182	103	24	7	48	14 650
2	28 056	276	160	30	4	82	27 780
3 or 4	24 866	269	164	32	7	66	24 597
5 to 9	23 058	231	130	21	7	73	22 827
10 to 19	19 781	233	130	16	6	81	19 548
20 to 49	10 008	109	52	7	3	47	9 899
50 or more	7 748	57	28	7	1	21	7 691
Mobile home or trailer	111 055	812	562	30	10	210	110 243
Other	8 219	78	37	4	4	33	8 141
ROOMS							
Owner-occupied housing units	**619 938**	**2 554**	**1 369**	**155**	**89**	**941**	**617 384**
1 room	1 448	15	7	2	1	5	1 433
2 rooms	4 784	42	21	–	5	16	4 742
3 rooms	20 512	159	83	6	4	66	20 353
4 rooms	103 635	445	237	17	9	182	103 190
5 rooms	210 671	863	480	48	21	314	209 808
6 rooms	153 972	545	311	42	16	176	153 427
7 rooms	69 843	273	137	22	15	99	69 570
8 rooms	31 317	128	48	10	13	57	31 189
9 or more rooms	23 756	84	45	8	5	26	23 672
Median	5.4	5.2	5.2	5.6	5.8	5.1	5.4
Renter-occupied housing units	**271 241**	**2 796**	**1 817**	**195**	**64**	**720**	**268 445**
1 room	4 886	89	53	5	2	29	4 797
2 rooms	15 819	293	178	17	12	86	15 526
3 rooms	46 947	527	338	40	10	139	46 420
4 rooms	92 565	929	624	56	15	234	91 636
5 rooms	65 190	584	375	56	10	143	64 606
6 rooms	30 621	249	168	13	9	59	30 372
7 rooms	9 750	74	50	7	5	12	9 676
8 rooms	3 438	31	22	1	1	7	3 407
9 or more rooms	2 025	20	9	–	–	11	2 005
Median	4.2	4.0	4.0	4.1	4.0	4.0	4.2
PERSONS IN UNIT							
Owner-occupied housing units	**619 938**	**2 554**	**1 369**	**155**	**89**	**941**	**617 384**
1 person	124 183	408	177	18	11	202	123 775
2 persons	230 302	687	342	45	22	278	229 615
3 persons	112 589	507	265	36	27	179	112 082
4 persons	97 278	481	281	32	12	156	96 797
5 persons	37 003	263	168	15	10	70	36 740
6 persons	11 741	116	78	8	4	26	11 625
7 or more persons	6 842	92	58	1	3	30	6 750
Median	2.31	2.86	3.12	2.90	2.93	2.47	2.31
Renter-occupied housing units	**271 241**	**2 796**	**1 817**	**195**	**64**	**720**	**268 445**
1 person	89 595	616	359	53	23	181	88 979
2 persons	71 572	650	385	39	16	210	70 922
3 persons	46 520	533	358	40	8	127	45 987
4 persons	35 959	463	322	30	6	105	35 496
5 persons	16 671	252	168	21	10	53	16 419
6 persons	6 372	138	113	6	–	19	6 234
7 or more persons	4 552	144	112	6	1	25	4 408
Median	2.14	2.75	2.96	2.64	2.06	2.35	2.14
PERSONS PER ROOM							
Owner-occupied housing units	**619 938**	**2 554**	**1 369**	**155**	**89**	**941**	**617 384**
0.50 or less	414 612	1 335	638	81	49	567	413 277
0.51 to 0.75	114 135	525	296	45	21	163	113 610
0.76 to 1.00	74 941	468	295	23	10	140	74 473
1.01 to 1.50	12 896	144	86	6	6	46	12 752
1.51 or more	3 354	82	54	–	3	25	3 272
Mean	.47	.58	.62	.53	.55	.53	.47
Renter-occupied housing units	**271 241**	**2 796**	**1 817**	**195**	**64**	**720**	**268 445**
0.50 or less	153 494	1 054	622	77	34	321	152 440
0.51 to 0.75	54 370	617	400	49	11	157	53 753
0.76 to 1.00	46 430	618	426	44	11	137	45 812
1.01 to 1.50	12 324	278	198	16	7	57	12 046
1.51 or more	4 623	229	171	9	1	48	4 394
Mean	.57	.76	.79	.70	.61	.68	.57

TIPSII [UPF] GH105 CENSUS90 72583600 06/22/92 4:04 PM MACHINE: C DATA:CENSUS90*H1TIPSDA05. 06/16/92 17:13:59 TAPE: NONE FRAME: 83
TSF:CENSUS90*92. 06/16/92 17:14:57 UTF:CENSUS90*93. 06/16/92 17:14:57 META:CENSUS90*H1TABLES05. 06/16/92 17:24:20

Table 46. **Age of Householder and Financial Characteristics of Housing Units With a Householder of Hispanic Origin by Type: 1990**

[For definitions of terms and meanings of symbols, see text]

State	Total	Hispanic origin (of any race)					Not of Hispanic origin
		Total	Mexican	Puerto Rican	Cuban	Other Hispanic origin	
Occupied housing units	**891 179**	**5 350**	**3 186**	**350**	**153**	**1 661**	**885 829**
AGE OF HOUSEHOLDER							
Owner-occupied housing units	**619 938**	**2 554**	**1 369**	**155**	**89**	**941**	**617 384**
Under 25 years	12 768	95	62	4	1	28	12 673
25 to 34 years	88 138	560	344	39	14	163	87 578
35 to 44 years	123 269	680	383	47	32	218	122 589
45 to 54 years	107 313	413	216	22	22	153	106 900
55 to 64 years	104 030	362	179	18	8	157	103 668
65 to 74 years	105 786	278	123	17	9	129	105 508
75 years and over	78 634	166	62	8	3	93	78 468
Renter-occupied housing units	**271 241**	**2 796**	**1 817**	**195**	**64**	**720**	**268 445**
Under 25 years	38 455	531	374	36	5	116	37 924
25 to 34 years	84 245	1 111	740	84	28	259	83 134
35 to 44 years	53 353	592	388	43	14	147	52 761
45 to 54 years	28 268	259	146	14	7	92	28 009
55 to 64 years	20 658	122	70	4	5	43	20 536
65 to 74 years	21 762	110	63	7	4	36	21 652
75 years and over	24 500	71	36	7	1	27	24 429
HOUSEHOLDER 65 YEARS AND OVER							
Occupied housing units	**230 682**	**625**	**284**	**39**	**17**	**285**	**230 057**
1-person households	103 386	285	120	15	7	143	103 101
Mean number of persons per room	.34	.39	.40	.44	.38	.37	.34
Units in structure:							
1, detached or attached	186 561	455	203	25	14	213	186 106
2 or more	23 758	91	43	11	3	34	23 667
Mobile home, trailer, or other	20 363	79	38	3	–	38	20 284
Specified owner	130 434	299	123	17	10	149	130 135
Mean value (dollars)	48 600	45 600	44 100	48 200	46 800	46 500	48 600
Specified renter	42 841	161	85	13	4	59	42 680
Mean contract rent (dollars)	199	151	149	171	157	147	199
VALUE							
Specified owner-occupied housing units	**427 676**	**1 742**	**923**	**115**	**68**	**636**	**425 934**
Less than $20,000	49 651	209	119	6	6	78	49 442
$20,000 to $29,999	49 817	188	110	7	2	69	49 629
$30,000 to $39,999	69 477	307	190	13	6	98	69 170
$40,000 to $49,999	66 641	299	155	20	12	112	66 342
$50,000 to $59,999	50 611	186	98	14	8	66	50 425
$60,000 to $69,999	43 035	183	84	18	8	73	42 852
$70,000 to $79,999	31 022	119	62	14	4	39	30 903
$80,000 to $89,999	19 238	84	37	8	7	32	19 154
$90,000 to $99,999	12 959	47	23	5	3	16	12 912
$100,000 to $124,999	15 279	45	17	2	3	23	15 234
$125,000 to $149,999	8 049	30	12	1	6	11	8 019
$150,000 to $174,999	4 448	18	6	2	3	7	4 430
$175,000 to $199,999	2 362	6	2	2	–	2	2 356
$200,000 to $249,999	2 371	7	3	1	–	3	2 364
$250,000 to $299,999	1 148	5	2	–	–	3	1 143
$300,000 to $399,999	883	4	–	–	–	4	879
$400,000 to $499,999	297	2	1	1	–	–	295
$500,000 or more	388	3	2	1	–	–	385
Median (dollars)	46 300	45 000	42 500	57 500	60 000	46 400	46 300
Mean (dollars)	55 100	54 200	50 400	70 200	68 100	55 500	55 100
Owner-occupied mobile homes or trailers	**83 493**	**441**	**275**	**20**	**4**	**142**	**83 052**
Median (dollars)	15 200	14 500	13 800	18 800	25 000	15 000	15 200
Mean (dollars)	21 600	21 300	18 700	32 700	61 600	23 500	21 600
CONTRACT RENT							
Specified renter-occupied housing units	**255 259**	**2 678**	**1 733**	**191**	**61**	**693**	**252 581**
Less than $100	28 185	185	100	9	4	72	28 000
$100 to $149	26 029	224	159	4	6	55	25 805
$150 to $199	36 932	401	270	24	6	101	36 531
$200 to $249	38 389	451	298	37	7	109	37 938
$250 to $299	36 617	458	293	43	18	104	36 159
$300 to $349	23 547	227	125	19	4	79	23 320
$350 to $399	17 359	179	113	13	2	51	17 180
$400 to $449	8 202	90	46	13	2	29	8 112
$450 to $499	4 727	49	30	3	3	13	4 678
$500 to $549	2 735	25	10	2	–	13	2 710
$550 to $599	1 391	15	10	1	–	4	1 376
$600 to $649	1 010	8	5	2	–	1	1 002
$650 to $699	602	6	4	1	1	–	596
$700 to $749	466	6	3	–	1	2	460
$750 to $999	895	5	4	–	–	1	890
$1,000 or more	557	–	–	–	–	–	557
No cash rent	27 616	349	263	20	7	59	27 267
Median (dollars)	226	237	232	260	267	240	226
Mean (dollars)	240	247	243	272	264	247	240
MEALS INCLUDED IN RENT							
Specified renter-occupied housing units	**255 259**	**2 678**	**1 733**	**191**	**61**	**693**	**252 581**
With meals included in rent	1 675	11	7	1	–	3	1 664
No meals included in rent	225 968	2 318	1 463	170	54	631	223 650
No cash rent	27 616	349	263	20	7	59	27 267

TIPSII [UPF] GH105 CENSUS90 72583600 06/22/92 4:04 PM MACHINE: C DATA:CENSUS90*H1TIPSDA05. 06/16/92 17:13:59 TAPE: NONE FRAME: 84
TSF:CENSUS90*92. 06/16/92 17:14:57 UTF:CENSUS90*93. 06/16/92 17:14:57 META:CENSUS90*H1TABLES05. 06/16/92 17:24:20

Table 47. **Occupancy, Structural, and Utilization Characteristics of Housing Units for Race of Householder by Hispanic Origin: 1990**

[For definitions of terms and meanings of symbols, see text]

State	Total	White		Black		American Indian, Eskimo, or Aleut		Asian or Pacific Islander		Other race	
		Hispanic origin	Not of Hispanic origin	Hispanic origin	Not of Hispanic origin	Hispanic origin	Not of Hispanic origin	Hispanic origin	Not of Hispanic origin	Hispanic origin	Not of Hispanic origin
Occupied housing units	**891 179**	**3 170**	**757 117**	**312**	**121 026**	**92**	**4 447**	**93**	**3 135**	**1 683**	**104**
POPULATION											
Persons in occupied housing units	2 292 393	9 119	1 893 796	946	359 903	274	11 857	310	10 052	5 873	263
Per occupied housing unit	2.57	2.88	2.50	3.03	2.97	2.98	2.67	3.33	3.21	3.49	2.53
Owner-occupied housing units	1 619 419	4 991	1 403 791	478	194 400	150	7 098	151	6 023	2 177	160
Per owner-occupied housing unit	2.61	2.89	2.56	3.08	3.03	3.19	2.72	3.78	3.72	3.71	2.96
Renter-occupied housing units	672 974	4 128	490 005	468	165 503	124	4 759	159	4 029	3 696	103
Per renter-occupied housing unit	2.48	2.86	2.35	2.98	2.91	2.76	2.60	3.00	2.66	3.37	2.06
TENURE											
Owner-occupied housing units	619 938	1 725	548 932	155	64 163	47	2 614	40	1 621	587	54
Percent of occupied housing units	69.6	54.4	72.5	49.7	53.0	51.1	58.8	43.0	51.7	34.9	51.9
Renter-occupied housing units	271 241	1 445	208 185	157	56 863	45	1 833	53	1 514	1 096	50
UNITS IN STRUCTURE											
Occupied housing units	**891 179**	**3 170**	**757 117**	**312**	**121 026**	**92**	**4 447**	**93**	**3 135**	**1 683**	**104**
1, detached	643 556	1 957	555 240	174	80 566	49	2 860	42	1 721	881	66
1, attached	14 832	95	11 272	4	3 202	2	62	3	113	78	1
2	28 056	164	19 948	27	7 520	7	184	4	125	74	3
3 or 4	24 866	139	18 734	14	5 530	6	150	11	179	99	4
5 to 9	23 058	131	16 900	15	5 567	3	128	3	226	79	6
10 to 19	19 781	117	15 413	21	3 702	4	149	13	277	78	7
20 to 49	10 008	51	7 541	8	2 099	–	57	5	199	45	3
50 or more	7 748	26	6 438	3	1 158	1	20	–	73	27	2
Mobile home or trailer	111 055	453	99 791	36	9 504	20	795	9	142	294	11
Other	8 219	37	5 840	10	2 178	–	42	3	80	28	1
ROOMS											
Owner-occupied housing units	**619 938**	**1 725**	**548 932**	**155**	**64 163**	**47**	**2 614**	**40**	**1 621**	**587**	**54**
1 room	1 448	12	1 329	1	78	–	19	–	6	2	1
2 rooms	4 784	12	4 063	4	556	2	43	6	78	18	2
3 rooms	20 512	93	17 121	9	2 844	4	127	8	256	45	5
4 rooms	103 635	306	92 323	28	10 135	8	517	4	204	99	11
5 rooms	210 671	573	187 419	50	21 044	13	869	9	463	218	13
6 rooms	153 972	388	135 259	35	17 245	11	596	8	313	103	14
7 rooms	69 843	187	61 649	18	7 511	9	257	3	146	56	7
8 rooms	31 317	94	28 049	7	2 955	–	101	1	83	26	1
9 or more rooms	23 756	60	21 720	3	1 795	–	85	1	72	20	–
Median	5.4	5.3	5.4	5.2	5.4	5.2	5.2	4.7	5.1	5.1	5.1
Renter-occupied housing units	**271 241**	**1 445**	**208 185**	**157**	**56 863**	**45**	**1 833**	**53**	**1 514**	**1 096**	**50**
1 room	4 886	44	3 588	10	1 042	1	56	3	109	31	2
2 rooms	15 819	134	11 810	12	3 351	5	111	10	248	132	6
3 rooms	46 947	275	35 061	31	10 631	5	310	9	404	207	14
4 rooms	92 565	490	71 964	50	18 545	21	636	19	474	349	17
5 rooms	65 190	295	50 006	36	14 015	10	414	7	164	236	7
6 rooms	30 621	130	23 544	15	6 549	1	202	2	73	101	4
7 rooms	9 750	43	7 673	2	1 908	2	65	1	30	26	–
8 rooms	3 438	20	2 811	–	571	–	19	1	6	10	–
9 or more rooms	2 025	14	1 728	1	251	–	20	1	6	4	–
Median	4.2	4.0	4.2	4.0	4.2	4.0	4.2	3.7	3.5	4.0	3.7
PERSONS IN UNIT											
Owner-occupied housing units	**619 938**	**1 725**	**548 932**	**155**	**64 163**	**47**	**2 614**	**40**	**1 621**	**587**	**54**
1 person	124 183	298	108 154	46	14 939	6	497	2	176	56	9
2 persons	230 302	530	212 700	28	15 715	13	904	9	276	107	20
3 persons	112 589	344	100 363	28	10 945	10	492	9	277	116	5
4 persons	97 278	311	86 046	17	9 887	7	442	8	411	138	11
5 persons	37 003	155	30 031	16	6 277	7	173	4	255	81	4
6 persons	11 741	54	8 201	6	3 233	3	75	4	113	49	3
7 or more persons	6 842	33	3 437	14	3 167	1	31	4	113	40	2
Median	2.31	2.60	2.28	2.63	2.63	2.95	2.40	3.50	3.70	3.61	2.40
Renter-occupied housing units	**271 241**	**1 445**	**208 185**	**157**	**56 863**	**45**	**1 833**	**53**	**1 514**	**1 096**	**50**
1 person	89 595	352	72 053	40	15 958	13	524	11	422	200	22
2 persons	71 572	361	57 933	37	12 086	11	488	12	401	229	14
3 persons	46 520	267	35 173	36	10 173	9	342	13	292	208	7
4 persons	35 959	243	26 535	15	8 474	5	284	6	200	194	3
5 persons	16 671	129	11 116	10	5 060	3	120	5	119	105	4
6 persons	6 372	50	3 626	9	2 517	1	44	6	47	72	–
7 or more persons	4 552	43	1 749	10	2 595	3	31	–	33	88	–
Median	2.14	2.54	2.05	2.54	2.54	2.36	2.30	2.77	2.34	3.07	1.71
PERSONS PER ROOM											
Owner-occupied housing units	**619 938**	**1 725**	**548 932**	**155**	**64 163**	**47**	**2 614**	**40**	**1 621**	**587**	**54**
0.50 or less	414 612	1 008	374 554	91	36 527	22	1 600	12	570	202	26
0.51 to 0.75	114 135	354	100 895	20	11 889	8	493	5	325	138	8
0.76 to 1.00	74 941	271	62 881	21	10 824	12	403	10	352	154	13
1.01 to 1.50	12 896	60	8 662	20	3 771	5	92	7	220	52	7
1.51 or more	3 354	32	1 940	3	1 152	–	26	6	154	41	–
Mean	.47	.53	.46	.58	.55	.62	.51	.82	.72	.71	.59
Renter-occupied housing units	**271 241**	**1 445**	**208 185**	**157**	**56 863**	**45**	**1 833**	**53**	**1 514**	**1 096**	**50**
0.50 or less	153 494	615	125 066	67	25 812	20	951	18	582	334	29
0.51 to 0.75	54 370	337	41 541	33	11 534	11	376	9	291	227	11
0.76 to 1.00	46 430	282	32 820	33	12 273	9	367	14	347	280	5
1.01 to 1.50	12 324	123	6 779	13	5 020	5	93	6	150	131	4
1.51 or more	4 623	88	1 979	11	2 224	–	46	6	144	124	1
Mean	.57	.69	.54	.75	.68	.69	.61	.80	.76	.84	.56

TIPSII [UPF] GH105 CENSUS90 72583600 06/22/92 4:04 PM MACHINE: C DATA:CENSUS90*H1TIPSDA05. 06/16/92 17:13:59 TAPE: NONE FRAME: 85
TSF:CENSUS90*92. 06/16/92 17:14:57 UTF:CENSUS90*93. 06/16/92 17:14:57 META:CENSUS90*H1TABLES05. 06/16/92 17:24:20

Table 48. **Age of Householder and Financial Characteristics of Housing Units for Race of Householder by Hispanic Origin: 1990**

[For definitions of terms and meanings of symbols, see text]

State	Total	White		Black		American Indian, Eskimo, or Aleut		Asian or Pacific Islander		Other race	
		Hispanic origin	Not of Hispanic origin	Hispanic origin	Not of Hispanic origin	Hispanic origin	Not of Hispanic origin	Hispanic origin	Not of Hispanic origin	Hispanic origin	Not of Hispanic origin
Occupied housing units	**891 179**	**3 170**	**757 117**	**312**	**121 026**	**92**	**4 447**	**93**	**3 135**	**1 683**	**104**
AGE OF HOUSEHOLDER											
Owner-occupied housing units	**619 938**	**1 725**	**548 932**	**155**	**64 163**	**47**	**2 614**	**40**	**1 621**	**587**	**54**
Under 25 years	12 768	55	11 628	4	966	2	51	–	28	34	–
25 to 34 years	88 138	358	78 222	14	8 603	11	421	6	324	171	8
35 to 44 years	123 269	417	107 425	29	13 939	9	607	14	605	211	13
45 to 54 years	107 313	285	95 924	28	10 071	10	536	9	357	81	12
55 to 64 years	104 030	266	92 969	23	10 018	9	480	7	193	57	8
65 to 74 years	105 786	218	94 694	31	10 413	3	322	1	70	25	9
75 years and over	78 634	126	68 070	26	10 153	3	197	3	44	8	4
Renter-occupied housing units	**271 241**	**1 445**	**208 185**	**157**	**56 863**	**45**	**1 833**	**53**	**1 514**	**1 096**	**50**
Under 25 years	38 455	275	30 170	25	7 204	8	238	9	302	214	10
25 to 34 years	84 245	584	63 375	42	18 569	18	597	19	574	448	19
35 to 44 years	53 353	276	39 927	31	12 087	12	418	17	322	256	7
45 to 54 years	28 268	129	21 910	26	5 683	4	246	6	167	94	3
55 to 64 years	20 658	70	15 724	7	4 573	1	148	2	86	42	5
65 to 74 years	21 762	66	16 992	14	4 505	1	111	–	41	29	3
75 years and over	24 500	45	20 087	12	4 242	1	75	–	22	13	3
HOUSEHOLDER 65 YEARS AND OVER											
Occupied housing units	**230 682**	**455**	**199 843**	**83**	**29 313**	**8**	**705**	**4**	**177**	**75**	**19**
1-person households	103 386	206	88 628	48	14 076	6	326	–	62	25	9
Mean number of persons per room	.34	.36	.33	.47	.40	.32	.36	.32	.46	.51	.41
Units in structure:											
1, detached or attached	186 561	337	161 536	55	23 917	5	510	4	128	54	15
2 or more	23 758	58	19 936	18	3 600	2	90	–	37	13	4
Mobile home, trailer, or other	20 363	60	18 371	10	1 796	1	105	–	12	8	–
Specified owner	130 434	227	113 120	38	16 579	4	336	4	90	26	10
Mean value (dollars)	48 600	49 400	51 500	25 200	28 900	36 600	45 200	58 800	58 600	41 300	46 300
Specified renter	42 841	101	34 196	26	8 246	2	171	–	61	32	6
Mean contract rent (dollars)	199	158	218	119	122	250	173	–	209	147	135
VALUE											
Specified owner-occupied housing units	**427 676**	**1 185**	**372 008**	**102**	**50 934**	**24**	**1 627**	**26**	**1 326**	**405**	**39**
Less than $20,000	49 651	101	34 271	46	14 887	4	218	3	60	55	6
$20,000 to $29,999	49 817	122	39 969	11	9 293	6	210	3	153	46	4
$30,000 to $39,999	69 477	198	58 917	15	9 708	4	294	2	238	88	13
$40,000 to $49,999	66 641	210	58 847	10	6 992	4	276	5	222	70	5
$50,000 to $59,999	50 611	133	45 959	6	4 112	–	194	4	159	43	1
$60,000 to $69,999	43 035	132	39 915	7	2 673	2	137	2	124	40	3
$70,000 to $79,999	31 022	93	29 207	2	1 488	1	103	4	102	19	3
$80,000 to $89,999	19 238	63	18 310	3	718	2	56	2	68	14	2
$90,000 to $99,999	12 959	38	12 476	–	338	–	48	1	49	8	1
$100,000 to $124,999	15 279	32	14 759	1	365	–	49	–	61	12	–
$125,000 to $149,999	8 049	24	7 836	1	139	–	15	–	29	5	–
$150,000 to $174,999	4 448	17	4 325	–	71	–	11	–	22	1	1
$175,000 to $199,999	2 362	5	2 298	–	40	–	5	–	13	1	–
$200,000 to $249,999	2 371	5	2 322	–	28	1	4	–	10	1	–
$250,000 to $299,999	1 148	5	1 113	–	18	–	5	–	7	–	–
$300,000 to $399,999	883	2	854	–	19	–	1	–	5	2	–
$400,000 to $499,999	297	2	283	–	8	–	–	–	4	–	–
$500,000 or more	388	3	347	–	37	–	1	–	–	–	–
Median (dollars)	46 300	47 900	48 900	25 000	31 300	36 700	42 700	50 000	49 500	41 800	37 100
Mean (dollars)	55 100	58 300	57 900	31 700	35 200	47 300	49 600	51 300	62 300	48 700	45 100
Owner-occupied mobile homes or trailers	**83 493**	**270**	**76 116**	**22**	**6 323**	**14**	**515**	**4**	**91**	**131**	**7**
Median (dollars)	15 200	14 600	15 500	17 000	13 400	17 500	14 400	12 500	14 500	13 500	21 300
Mean (dollars)	21 600	22 700	21 700	20 800	19 700	19 900	21 800	37 000	26 000	18 200	27 700
CONTRACT RENT											
Specified renter-occupied housing units	**255 259**	**1 385**	**194 257**	**154**	**55 054**	**44**	**1 724**	**53**	**1 497**	**1 042**	**49**
Less than $100	28 185	102	15 701	30	12 130	4	133	2	30	47	6
$100 to $149	26 029	96	17 883	21	7 678	8	162	4	78	95	4
$150 to $199	36 932	198	27 655	19	8 296	4	291	7	282	173	7
$200 to $249	38 389	245	30 113	19	7 225	7	320	14	264	166	16
$250 to $299	36 617	231	28 704	23	6 828	7	297	15	324	182	6
$300 to $349	23 547	129	19 245	10	3 709	1	177	4	186	83	3
$350 to $399	17 359	94	14 647	6	2 299	5	111	3	121	71	2
$400 to $449	8 202	58	7 239	2	761	1	47	–	63	29	2
$450 to $499	4 727	31	4 335	–	294	1	19	–	29	17	1
$500 to $549	2 735	19	2 544	1	131	–	20	1	15	4	–
$550 to $599	1 391	12	1 299	–	61	–	8	–	8	3	–
$600 to $649	1 010	5	979	–	19	1	1	–	3	2	–
$650 to $699	602	5	572	–	21	–	–	–	3	1	–
$700 to $749	466	4	440	–	14	–	1	–	5	2	–
$750 to $999	895	4	861	–	17	1	3	–	9	–	–
$1,000 or more	557	–	533	–	21	–	–	–	3	–	–
No cash rent	27 616	152	21 507	23	5 550	4	134	3	74	167	2
Median (dollars)	226	244	240	192	176	220	229	243	258	235	214
Mean (dollars)	240	256	255	193	187	249	237	239	271	242	220
MEALS INCLUDED IN RENT											
Specified renter-occupied housing units	**255 259**	**1 385**	**194 257**	**154**	**55 054**	**44**	**1 724**	**53**	**1 497**	**1 042**	**49**
With meals included in rent	1 675	5	1 431	2	214	–	5	1	13	3	1
No meals included in rent	225 968	1 228	171 319	129	49 290	40	1 585	49	1 410	872	46
No cash rent	27 616	152	21 507	23	5 550	4	134	3	74	167	2

TIPSII [UPF] GH105 CENSUS90 72583600 06/22/92 4:04 PM MACHINE: C DATA:CENSUS90*H1TIPSDA05. 06/16/92 17:13:59 TAPE: NONE FRAME: 86
TSF:CENSUS90*92. 06/16/92 17:14:57 UTF:CENSUS90*93. 06/16/92 17:14:57 META:CENSUS90*H1TABLES05. 06/16/92 17:24:20

Table 49. Occupancy, Structural Characteristics, and Age of Householder: 1990

[For definitions of terms and meanings of symbols, see text]

County	Arkansas County	Ashley County	Baxter County	Benton County	Boone County	Bradley County	Calhoun County	Carroll County	Chicot County	Clark County
All housing units	**9 575**	**9 820**	**15 549**	**41 444**	**12 380**	**5 092**	**2 437**	**8 740**	**6 191**	**8 807**
POPULATION										
All persons	**21 653**	**24 319**	**31 186**	**97 499**	**28 297**	**11 793**	**5 826**	**18 654**	**15 713**	**21 437**
Persons in occupied housing units	21 285	24 020	30 756	95 908	27 868	11 529	5 737	18 490	15 607	19 145
Per occupied housing unit	2.54	2.70	2.28	2.55	2.50	2.54	2.63	2.45	2.81	2.42
Owner-occupied housing units	14 181	18 673	24 751	70 234	21 437	8 755	4 583	13 997	10 592	13 452
Per owner-occupied housing unit	2.52	2.73	2.28	2.56	2.53	2.57	2.58	2.45	2.75	2.47
Renter-occupied housing units	7 104	5 347	6 005	25 674	6 431	2 774	1 154	4 493	5 015	5 693
Per renter-occupied housing unit	2.57	2.62	2.29	2.54	2.42	2.43	2.81	2.44	2.93	2.31
TENURE BY RACE AND HISPANIC ORIGIN OF HOUSEHOLDER										
Occupied housing units	**8 389**	**8 890**	**13 486**	**37 555**	**11 131**	**4 545**	**2 185**	**7 550**	**5 557**	**7 907**
Owner-occupied housing units	5 620	6 847	10 859	27 454	8 470	3 404	1 775	5 705	3 846	5 439
Percent of occupied housing units	67.0	77.0	80.5	73.1	76.1	74.9	81.2	75.6	69.2	68.8
White	4 762	5 370	10 817	27 101	8 417	2 559	1 407	5 660	1 937	4 355
Black	843	1 456	1	15	1	828	361	1	1 889	1 069
American Indian, Eskimo, or Aleut	9	8	32	231	39	3	3	38	6	10
Asian or Pacific Islander	4	5	6	70	10	–	3	5	11	3
Other race	2	8	3	37	3	14	1	1	3	2
Hispanic origin (of any race)	16	19	35	140	26	20	5	26	18	14
White, not of Hispanic origin	4 752	5 360	10 785	27 006	8 394	2 552	1 404	5 636	1 934	4 345
Renter-occupied housing units	2 769	2 043	2 627	10 101	2 661	1 141	410	1 845	1 711	2 468
White	2 011	1 253	2 601	9 706	2 623	655	289	1 799	683	1 779
Black	746	764	–	20	–	471	119	1	1 004	658
American Indian, Eskimo, or Aleut	4	6	17	232	31	–	–	32	3	11
Asian or Pacific Islander	7	4	7	54	3	–	–	5	3	15
Other race	1	16	2	89	4	15	2	8	18	5
Hispanic origin (of any race)	9	28	14	211	19	18	3	30	25	18
White, not of Hispanic origin	2 005	1 247	2 590	9 587	2 611	651	289	1 779	679	1 766
VACANCY STATUS										
Vacant housing units	**1 186**	**930**	**2 063**	**3 889**	**1 249**	**547**	**252**	**1 190**	**634**	**900**
For sale only	129	108	343	575	198	79	14	189	52	167
For rent	240	237	318	1 272	307	135	36	207	192	242
Rented or sold, not occupied	70	120	121	376	121	52	8	90	29	102
For seasonal, recreational, or occasional use	318	180	876	905	194	62	44	446	127	81
For migrant workers	5	4	1	8	–	8	2	–	12	–
Other vacant	424	281	404	753	429	211	148	258	222	308
Boarded up	26	9	7	27	15	14	2	5	13	13
UNITS IN STRUCTURE										
All housing units	**9 575**	**9 820**	**15 549**	**41 444**	**12 380**	**5 092**	**2 437**	**8 740**	**6 191**	**8 807**
1, detached	7 293	7 245	11 387	30 595	9 471	3 933	1 833	6 579	4 619	6 288
1, attached	117	102	230	1 623	127	62	16	148	70	68
2	225	259	281	1 195	249	97	18	273	71	266
3 or 4	234	139	260	1 513	393	246	8	250	143	410
5 to 9	274	71	172	918	331	16	9	213	55	226
10 to 19	93	49	255	926	120	100	1	51	104	143
20 to 49	–	–	103	98	–	–	–	–	49	132
50 or more	–	–	–	–	–	–	–	–	–	–
Mobile home or trailer	1 205	1 780	2 705	4 328	1 564	544	515	1 141	985	1 208
Other	134	175	156	248	125	94	37	85	95	66
Owner-occupied housing units	**5 620**	**6 847**	**10 859**	**27 454**	**8 470**	**3 404**	**1 775**	**5 705**	**3 846**	**5 439**
1, detached	4 803	5 442	8 923	23 843	7 306	2 927	1 359	4 847	3 116	4 526
1, attached	47	62	119	537	69	25	12	51	32	28
2	17	21	50	142	25	6	–	42	10	18
3 or 4	8	6	33	55	12	6	3	20	2	5
5 or more	5	6	30	56	2	5	2	3	26	8
Mobile home or trailer	673	1 233	1 628	2 686	992	395	372	690	596	810
Other	67	77	76	135	64	40	27	52	64	44
Renter-occupied housing units	**2 769**	**2 043**	**2 627**	**10 101**	**2 661**	**1 141**	**410**	**1 845**	**1 711**	**2 468**
1, detached	1 702	1 201	1 243	4 426	1 379	626	299	946	1 106	1 115
1, attached	56	30	83	537	47	31	3	31	29	35
2	189	221	202	999	187	87	16	158	54	212
3 or 4	212	122	196	1 376	322	180	5	170	128	360
5 to 9	236	64	118	785	291	12	1	173	38	209
10 to 19	86	41	201	770	93	91	–	50	95	139
20 to 49	–	–	89	90	–	–	–	–	31	132
50 or more	–	–	–	–	–	–	–	–	–	–
Mobile home or trailer	260	327	465	1 048	308	79	80	294	200	246
Other	28	37	30	70	34	35	6	23	30	20
Occupied housing units	**8 389**	**8 890**	**13 486**	**37 555**	**11 131**	**4 545**	**2 185**	**7 550**	**5 557**	**7 907**
AGE OF HOUSEHOLDER										
Owner-occupied housing units	**5 620**	**6 847**	**10 859**	**27 454**	**8 470**	**3 404**	**1 775**	**5 705**	**3 846**	**5 439**
Under 25 years	74	185	151	542	204	57	57	98	63	119
25 to 34 years	667	1 015	909	3 812	1 147	414	265	673	387	662
35 to 44 years	1 096	1 320	1 434	4 953	1 548	612	340	1 035	622	955
45 to 54 years	931	1 262	1 361	4 163	1 393	534	279	927	621	888
55 to 64 years	971	1 128	1 941	4 654	1 460	584	259	1 008	700	908
65 to 74 years	1 033	1 097	2 828	5 707	1 465	669	302	1 097	711	1 028
75 years and over	848	840	2 235	3 623	1 253	534	273	867	742	879
Renter-occupied housing units	**2 769**	**2 043**	**2 627**	**10 101**	**2 661**	**1 141**	**410**	**1 845**	**1 711**	**2 468**
Under 25 years	273	235	251	1 401	419	131	35	243	170	532
25 to 34 years	823	588	661	3 316	802	322	127	557	473	684
35 to 44 years	600	420	492	2 006	495	189	84	383	307	404
45 to 54 years	319	222	287	1 085	262	114	43	226	234	215
55 to 64 years	242	171	232	736	212	110	44	155	166	162
65 to 74 years	266	173	308	726	208	118	36	123	170	197
75 years and over	246	234	396	831	263	157	41	158	191	274

TIPSII [UPF] GH105 CENSUS90 72583600 06/22/92 4:04 PM MACHINE: C DATA:CENSUS90*H1TIPSDA05. 06/16/92 17:13:59 TAPE: NONE FRAME: 87
TSF:CENSUS90*92. 06/16/92 17:14:57 UTF:CENSUS90*93. 06/16/92 17:14:57 META:CENSUS90*H1TABLES05. 06/16/92 17:24:20

Table 49. **Occupancy, Structural Characteristics, and Age of Householder: 1990**—Con.

[For definitions of terms and meanings of symbols, see text]

County	Clay County	Cleburne County	Cleveland County	Columbia County	Conway County	Craighead County	Crawford County	Crittenden County	Cross County	Dallas County
All housing units	**8 362**	**10 802**	**3 322**	**10 690**	**8 009**	**28 434**	**16 711**	**18 875**	**7 254**	**4 049**
POPULATION										
All persons	**18 107**	**19 411**	**7 781**	**25 691**	**19 151**	**68 956**	**42 493**	**49 939**	**19 225**	**9 614**
Persons in occupied housing units	17 894	19 108	7 710	24 738	18 778	66 393	41 950	49 438	18 946	9 407
Per occupied housing unit	2.38	2.41	2.69	2.57	2.62	2.53	2.75	2.89	2.81	2.61
Owner-occupied housing units	13 139	15 517	6 442	17 829	14 577	44 712	32 259	30 181	13 078	7 449
Per owner-occupied housing unit	2.37	2.41	2.70	2.57	2.66	2.60	2.77	2.89	2.78	2.66
Renter-occupied housing units	4 755	3 591	1 268	6 909	4 201	21 681	9 691	19 257	5 868	1 958
Per renter-occupied housing unit	2.43	2.42	2.61	2.55	2.48	2.38	2.69	2.88	2.87	2.46
TENURE BY RACE AND HISPANIC ORIGIN OF HOUSEHOLDER										
Occupied housing units	**7 504**	**7 926**	**2 868**	**9 638**	**7 179**	**26 285**	**15 251**	**17 120**	**6 754**	**3 600**
Owner-occupied housing units	5 550	6 443	2 382	6 928	5 486	17 194	11 650	10 437	4 709	2 803
Percent of occupied housing units	74.0	81.3	83.1	71.9	76.4	65.4	76.4	61.0	69.7	77.9
White	5 536	6 419	2 131	5 051	4 720	16 765	11 330	7 211	3 855	1 899
Black	–	2	246	1 859	743	359	85	3 150	841	896
American Indian, Eskimo, or Aleut	11	18	2	8	16	35	149	14	5	2
Asian or Pacific Islander	2	3	1	6	4	29	70	34	5	2
Other race	1	1	2	4	3	6	16	28	3	4
Hispanic origin (of any race)	10	17	10	12	17	32	69	68	20	5
White, not of Hispanic origin	5 528	6 406	2 124	5 045	4 711	16 740	11 284	7 179	3 840	1 898
Renter-occupied housing units	1 954	1 483	486	2 710	1 693	9 091	3 601	6 683	2 045	797
White	1 941	1 470	369	1 570	1 421	8 144	3 470	3 424	1 486	475
Black	2	2	110	1 123	258	780	53	3 206	543	318
American Indian, Eskimo, or Aleut	7	8	2	6	8	32	55	15	10	–
Asian or Pacific Islander	–	–	1	7	1	108	13	21	2	1
Other race	4	3	4	4	5	27	10	17	4	3
Hispanic origin (of any race)	15	9	4	7	15	72	47	39	12	5
White, not of Hispanic origin	1 931	1 464	369	1 569	1 411	8 103	3 440	3 412	1 481	474
VACANCY STATUS										
Vacant housing units	**858**	**2 876**	**454**	**1 052**	**830**	**2 149**	**1 460**	**1 755**	**500**	**449**
For sale only	151	248	32	99	112	383	317	271	94	70
For rent	166	186	25	254	201	926	315	555	141	91
Rented or sold, not occupied	132	246	48	222	60	164	160	149	18	47
For seasonal, recreational, or occasional use	132	1 537	130	48	171	62	113	367	42	32
For migrant workers	1	4	–	–	–	51	2	31	10	–
Other vacant	276	655	219	429	286	563	553	382	195	209
Boarded up	7	15	11	13	23	38	35	46	13	4
UNITS IN STRUCTURE										
All housing units	**8 362**	**10 802**	**3 322**	**10 690**	**8 009**	**28 434**	**16 711**	**18 875**	**7 254**	**4 049**
1, detached	6 826	7 685	2 472	8 133	5 908	19 619	12 627	12 923	5 232	3 098
1, attached	73	96	37	143	68	482	155	375	64	45
2	155	196	23	243	278	1 121	605	519	274	67
3 or 4	176	150	21	143	113	1 340	236	720	236	86
5 to 9	124	53	4	155	69	1 203	307	1 092	94	11
10 to 19	72	104	4	147	111	700	229	397	37	59
20 to 49	–	20	37	236	88	377	96	140	–	–
50 or more	–	–	–	–	–	78	–	201	–	–
Mobile home or trailer	830	2 397	692	1 352	1 295	3 283	2 316	2 343	1 225	628
Other	106	101	32	138	79	231	140	165	92	55
Owner-occupied housing units	**5 550**	**6 443**	**2 382**	**6 928**	**5 486**	**17 194**	**11 650**	**10 437**	**4 709**	**2 803**
1, detached	4 913	5 121	1 825	5 783	4 442	14 762	9 877	8 845	3 730	2 285
1, attached	38	29	17	75	38	168	73	106	33	22
2	9	28	3	19	10	96	19	24	15	8
3 or 4	4	10	1	10	7	40	7	11	10	3
5 or more	3	3	–	10	4	59	9	41	5	4
Mobile home or trailer	511	1 202	525	954	932	1 966	1 589	1 333	854	440
Other	72	50	11	77	53	103	76	77	62	41
Renter-occupied housing units	**1 954**	**1 483**	**486**	**2 710**	**1 693**	**9 091**	**3 601**	**6 683**	**2 045**	**797**
1, detached	1 291	884	320	1 637	954	3 691	1 749	2 965	1 167	478
1, attached	21	17	8	56	29	243	65	207	25	16
2	122	134	18	198	208	926	538	463	245	52
3 or 4	145	63	17	113	83	1 184	190	670	196	76
5 to 9	112	46	4	118	42	1 042	275	978	86	6
10 to 19	58	67	4	82	83	608	215	315	35	46
20 to 49	–	20	35	208	77	284	91	127	–	–
50 or more	–	–	–	–	–	62	–	197	–	–
Mobile home or trailer	179	233	73	246	197	978	439	691	266	110
Other	26	19	7	52	20	73	39	70	25	13
Occupied housing units	**7 504**	**7 926**	**2 868**	**9 638**	**7 179**	**26 285**	**15 251**	**17 120**	**6 754**	**3 600**
AGE OF HOUSEHOLDER										
Owner-occupied housing units	**5 550**	**6 443**	**2 382**	**6 928**	**5 486**	**17 194**	**11 650**	**10 437**	**4 709**	**2 803**
Under 25 years	100	125	61	151	123	529	344	228	115	57
25 to 34 years	609	724	343	993	781	2 802	2 135	1 711	656	357
35 to 44 years	852	1 013	474	1 180	1 000	3 615	2 544	2 304	953	527
45 to 54 years	892	1 055	452	1 034	927	3 147	2 171	1 974	851	450
55 to 64 years	992	1 273	402	1 169	948	2 842	1 815	1 724	757	460
65 to 74 years	1 099	1 367	358	1 238	980	2 461	1 589	1 525	770	491
75 years and over	1 006	886	292	1 163	727	1 798	1 052	971	607	461
Renter-occupied housing units	**1 954**	**1 483**	**486**	**2 710**	**1 693**	**9 091**	**3 601**	**6 683**	**2 045**	**797**
Under 25 years	256	169	52	383	187	2 066	502	723	211	71
25 to 34 years	503	437	129	742	498	2 728	1 101	1 984	599	227
35 to 44 years	317	254	99	479	313	1 632	673	1 478	426	156
45 to 54 years	236	151	47	301	171	853	448	829	247	83
55 to 64 years	190	134	42	243	128	599	282	612	156	77
65 to 74 years	197	150	44	237	186	610	275	590	194	88
75 years and over	255	188	73	325	210	603	320	467	212	95

TIPSII [UPF] GH105 CENSUS90 72583600 06/22/92 4:04 PM MACHINE: C DATA:CENSUS90*H1TIPSDA05. 06/16/92 17:13:59 TAPE: NONE FRAME: 88
TSF:CENSUS90*92. 06/16/92 17:14:57 UTF:CENSUS90*93. 06/16/92 17:14:57 META:CENSUS90*H1TABLES05. 06/16/92 17:24:20

Table 49. **Occupancy, Structural Characteristics, and Age of Householder: 1990**—Con.

[For definitions of terms and meanings of symbols, see text]

County	Desha County	Drew County	Faulkner County	Franklin County	Fulton County	Garland County	Grant County	Greene County	Hempstead County	Hot Spring County
All housing units	**6 706**	**7 159**	**23 397**	**6 228**	**4 839**	**37 966**	**5 540**	**13 216**	**9 690**	**11 378**
POPULATION										
All persons	**16 798**	**17 369**	**60 006**	**14 897**	**10 037**	**73 397**	**13 948**	**31 804**	**21 621**	**26 115**
Persons in occupied housing units	16 584	16 677	56 505	14 417	9 902	71 593	13 838	31 347	21 216	25 760
Per occupied housing unit	2.78	2.63	2.65	2.58	2.47	2.32	2.70	2.54	2.58	2.55
Owner-occupied housing units	10 914	12 051	41 557	11 462	8 022	51 565	11 464	23 173	15 586	20 013
Per owner-occupied housing unit	2.77	2.64	2.77	2.60	2.45	2.36	2.70	2.57	2.58	2.55
Renter-occupied housing units	5 670	4 626	14 948	2 955	1 880	20 028	2 374	8 174	5 630	5 747
Per renter-occupied housing unit	2.80	2.60	2.37	2.53	2.56	2.23	2.71	2.46	2.60	2.54
TENURE BY RACE AND HISPANIC ORIGIN OF HOUSEHOLDER										
Occupied housing units	**5 957**	**6 342**	**21 325**	**5 578**	**4 010**	**30 836**	**5 118**	**12 325**	**8 212**	**10 115**
Owner-occupied housing units	3 934	4 565	15 027	4 409	3 277	21 837	4 242	9 000	6 043	7 856
Percent of occupied housing units	66.0	72.0	70.5	79.0	81.7	70.8	82.9	73.0	73.6	77.7
White	2 617	3 535	14 131	4 352	3 267	20 655	4 114	8 967	4 495	7 093
Black	1 291	1 015	793	19	1	977	113	2	1 519	710
American Indian, Eskimo, or Aleut	10	8	71	27	8	120	8	19	15	43
Asian or Pacific Islander	10	5	16	3	1	42	4	5	4	7
Other race	6	2	16	8	–	43	3	7	10	3
Hispanic origin (of any race)	14	8	47	29	8	109	12	29	31	18
White, not of Hispanic origin	2 614	3 532	14 100	4 331	3 259	20 587	4 105	8 944	4 473	7 079
Renter-occupied housing units	2 023	1 777	6 298	1 169	733	8 999	876	3 325	2 169	2 259
White	993	1 196	5 507	1 152	722	7 701	850	3 298	1 323	1 891
Black	1 006	572	713	4	1	1 143	18	2	810	354
American Indian, Eskimo, or Aleut	7	2	29	12	6	88	4	17	10	10
Asian or Pacific Islander	1	1	38	1	3	19	1	4	7	2
Other race	16	6	11	–	1	48	3	4	19	2
Hispanic origin (of any race)	31	12	43	13	–	107	7	17	36	4
White, not of Hispanic origin	982	1 192	5 476	1 140	722	7 643	846	3 285	1 313	1 888
VACANCY STATUS										
Vacant housing units	**749**	**817**	**2 072**	**650**	**829**	**7 130**	**422**	**891**	**1 478**	**1 263**
For sale only	127	106	310	112	100	756	75	170	194	218
For rent	186	164	606	153	98	2 001	87	234	347	286
Rented or sold, not occupied	65	76	207	115	99	548	56	83	123	174
For seasonal, recreational, or occasional use	153	113	424	74	333	2 146	80	48	256	143
For migrant workers	17	7	2	1	–	7	1	–	1	1
Other vacant	201	351	523	195	199	1 672	123	356	557	441
Boarded up	14	19	26	5	11	58	2	20	18	24
UNITS IN STRUCTURE										
All housing units	**6 706**	**7 159**	**23 397**	**6 228**	**4 839**	**37 966**	**5 540**	**13 216**	**9 690**	**11 378**
1, detached	4 856	4 910	15 254	4 868	3 684	24 974	3 989	10 115	7 131	8 670
1, attached	73	36	239	50	64	1 330	31	79	120	107
2	271	97	1 218	104	57	910	38	473	276	243
3 or 4	233	113	448	85	37	1 367	38	347	250	112
5 to 9	156	136	403	47	36	1 278	17	281	85	163
10 to 19	84	116	648	52	32	1 237	23	119	81	94
20 to 49	23	22	203	22	–	626	–	27	–	–
50 or more	–	–	170	–	–	763	–	60	–	–
Mobile home or trailer	892	1 627	4 673	947	887	5 114	1 364	1 618	1 640	1 891
Other	118	102	141	53	42	367	40	97	107	98
Owner-occupied housing units	**3 934**	**4 565**	**15 027**	**4 409**	**3 277**	**21 837**	**4 242**	**9 000**	**6 043**	**7 856**
1, detached	3 293	3 445	11 912	3 673	2 690	17 361	3 145	7 754	4 905	6 496
1, attached	26	19	97	29	13	477	19	45	51	38
2	25	11	59	9	5	123	4	49	22	13
3 or 4	7	5	16	3	2	285	1	15	9	1
5 or more	10	8	18	7	1	284	2	12	12	8
Mobile home or trailer	521	1 032	2 847	655	535	3 168	1 042	1 065	983	1 252
Other	52	45	78	33	31	139	29	60	61	48
Renter-occupied housing units	**2 023**	**1 777**	**6 298**	**1 169**	**733**	**8 999**	**876**	**3 325**	**2 169**	**2 259**
1, detached	1 091	968	2 292	737	436	4 197	576	1 726	1 249	1 355
1, attached	38	13	128	10	38	288	9	32	59	39
2	201	73	1 067	73	51	498	28	393	212	195
3 or 4	204	90	399	73	29	634	29	313	192	96
5 to 9	142	121	365	35	29	616	8	241	60	137
10 to 19	78	104	443	43	30	684	17	106	64	85
20 to 49	22	13	198	19	–	412	–	23	–	–
50 or more	–	–	166	–	–	512	–	59	–	–
Mobile home or trailer	201	372	1 196	165	111	1 000	201	400	300	321
Other	46	23	44	14	9	158	8	32	33	31
Occupied housing units	**5 957**	**6 342**	**21 325**	**5 578**	**4 010**	**30 836**	**5 118**	**12 325**	**8 212**	**10 115**
AGE OF HOUSEHOLDER										
Owner-occupied housing units	**3 934**	**4 565**	**15 027**	**4 409**	**3 277**	**21 837**	**4 242**	**9 000**	**6 043**	**7 856**
Under 25 years	66	119	416	104	55	330	125	219	108	163
25 to 34 years	543	699	2 779	631	339	2 277	692	1 291	850	1 068
35 to 44 years	776	910	3 472	855	554	3 463	916	1 766	1 098	1 496
45 to 54 years	661	790	2 678	746	508	3 254	822	1 626	999	1 282
55 to 64 years	624	729	2 248	716	589	4 041	656	1 547	1 013	1 370
65 to 74 years	647	695	2 042	741	704	5 037	594	1 457	1 030	1 437
75 years and over	617	623	1 392	616	528	3 435	437	1 094	945	1 040
Renter-occupied housing units	**2 023**	**1 777**	**6 298**	**1 169**	**733**	**8 999**	**876**	**3 325**	**2 169**	**2 259**
Under 25 years	212	312	1 759	135	109	895	105	447	288	262
25 to 34 years	593	504	2 010	319	183	2 276	258	933	672	664
35 to 44 years	381	332	1 005	229	130	1 772	164	613	422	471
45 to 54 years	236	204	523	134	81	1 027	141	377	222	247
55 to 64 years	162	133	269	104	59	928	59	272	178	165
65 to 74 years	218	120	335	115	89	982	55	320	166	194
75 years and over	221	172	397	133	82	1 119	94	363	221	256

TIPSII [UPF] GH105 CENSUS90 72583600 06/22/92 4:04 PM MACHINE: C DATA:CENSUS90*H1TIPSDA05. 06/16/92 17:13:59 TAPE: NONE FRAME: 89
TSF:CENSUS90*92. 06/16/92 17:14:57 UTF:CENSUS90*93. 06/16/92 17:14:57 META:CENSUS90*H1TABLES05. 06/16/92 17:24:20

Table 49. **Occupancy, Structural Characteristics, and Age of Householder: 1990**—Con.

[For definitions of terms and meanings of symbols, see text]

County	Howard County	Independence County	Izard County	Jackson County	Jefferson County	Johnson County	Lafayette County	Lawrence County	Lee County	Lincoln County
All housing units	**5 600**	**12 838**	**5 535**	**8 086**	**33 311**	**7 984**	**4 523**	**7 692**	**5 085**	**4 295**
POPULATION										
All persons	**13 569**	**31 192**	**11 364**	**18 944**	**85 487**	**18 221**	**9 643**	**17 457**	**13 053**	**13 690**
Persons in occupied housing units	13 165	30 559	11 111	18 686	81 111	17 668	9 534	17 045	12 903	10 481
Per occupied housing unit	2.65	2.58	2.37	2.54	2.70	2.50	2.66	2.49	2.82	2.76
Owner-occupied housing units	9 750	23 350	8 814	12 731	54 509	13 396	7 068	12 693	7 787	7 851
Per owner-occupied housing unit	2.66	2.62	2.36	2.52	2.71	2.52	2.58	2.47	2.71	2.74
Renter-occupied housing units	3 415	7 209	2 297	5 955	26 602	4 272	2 466	4 352	5 116	2 630
Per renter-occupied housing unit	2.60	2.46	2.43	2.57	2.69	2.44	2.90	2.55	3.00	2.83
TENURE BY RACE AND HISPANIC ORIGIN OF HOUSEHOLDER										
Occupied housing units	**4 975**	**11 846**	**4 684**	**7 361**	**30 001**	**7 059**	**3 584**	**6 857**	**4 578**	**3 796**
Owner-occupied housing units	3 661	8 915	3 737	5 047	20 121	5 307	2 735	5 147	2 874	2 866
Percent of occupied housing units	73.6	75.3	79.8	68.6	67.1	75.2	76.3	75.1	62.8	75.5
White	3 076	8 755	3 711	4 573	13 833	5 221	1 870	5 087	1 584	2 136
Black	564	111	1	453	6 168	46	854	26	1 268	711
American Indian, Eskimo, or Aleut	7	18	18	16	45	24	6	33	5	8
Asian or Pacific Islander	11	24	4	5	61	4	4	–	13	4
Other race	3	7	3	–	14	12	1	1	4	7
Hispanic origin (of any race)	9	24	15	11	60	24	4	9	16	13
White, not of Hispanic origin	3 072	8 738	3 701	4 567	13 802	5 209	1 869	5 078	1 578	2 133
Renter-occupied housing units	1 314	2 931	947	2 314	9 880	1 752	849	1 710	1 704	930
White	945	2 815	937	1 832	4 542	1 654	485	1 681	583	575
Black	354	91	–	467	5 245	48	360	6	1 108	345
American Indian, Eskimo, or Aleut	6	13	9	9	31	24	3	21	1	1
Asian or Pacific Islander	4	4	1	3	35	20	–	1	3	1
Other race	5	8	–	3	27	6	1	1	9	8
Hispanic origin (of any race)	15	21	3	7	50	23	7	7	27	12
White, not of Hispanic origin	939	2 804	934	1 828	4 529	1 637	481	1 676	571	571
VACANCY STATUS										
Vacant housing units	**625**	**992**	**851**	**725**	**3 310**	**925**	**939**	**835**	**507**	**499**
For sale only	86	184	109	111	356	190	46	110	56	56
For rent	145	284	86	220	960	171	90	176	98	63
Rented or sold, not occupied	28	98	179	64	585	51	142	90	35	48
For seasonal, recreational, or occasional use	77	60	197	26	286	169	397	156	39	74
For migrant workers	4	3	–	6	8	3	1	–	2	8
Other vacant	285	363	280	298	1 115	341	263	303	277	250
Boarded up	10	13	14	22	57	13	1	11	28	7
UNITS IN STRUCTURE										
All housing units	**5 600**	**12 838**	**5 535**	**8 086**	**33 311**	**7 984**	**4 523**	**7 692**	**5 085**	**4 295**
1, detached	4 114	9 690	4 115	6 232	24 252	6 044	3 491	6 267	3 645	3 048
1, attached	59	93	40	107	603	88	32	61	99	38
2	159	218	56	361	923	222	26	181	247	90
3 or 4	127	132	43	205	785	180	39	203	123	55
5 to 9	19	113	64	158	971	99	19	62	118	26
10 to 19	126	123	52	87	794	93	3	72	25	14
20 to 49	–	126	–	64	556	–	–	33	–	–
50 or more	–	–	–	–	330	–	–	–	–	–
Mobile home or trailer	949	2 230	1 123	785	3 759	1 182	839	747	713	953
Other	47	113	42	87	338	76	74	66	115	71
Owner-occupied housing units	**3 661**	**8 915**	**3 737**	**5 047**	**20 121**	**5 307**	**2 735**	**5 147**	**2 874**	**2 866**
1, detached	2 974	7 331	2 975	4 395	17 058	4 455	2 195	4 586	2 333	2 128
1, attached	19	45	25	28	167	26	18	26	31	12
2	12	13	3	16	73	12	3	15	8	3
3 or 4	3	12	4	2	22	4	6	10	9	4
5 or more	4	5	3	6	48	2	1	7	5	1
Mobile home or trailer	620	1 444	702	547	2 553	763	481	468	417	680
Other	29	65	25	53	200	45	31	35	71	38
Renter-occupied housing units	**1 314**	**2 931**	**947**	**2 314**	**9 880**	**1 752**	**849**	**1 710**	**1 704**	**930**
1, detached	695	1 695	569	1 307	5 125	933	646	1 100	924	580
1, attached	36	43	11	69	332	51	14	29	61	23
2	133	189	47	317	720	186	22	133	227	79
3 or 4	112	102	36	186	673	158	25	146	105	46
5 to 9	5	100	57	137	811	96	15	52	112	23
10 to 19	118	113	50	75	655	82	3	62	24	14
20 to 49	–	119	–	57	466	–	–	32	–	–
50 or more	–	–	–	–	305	–	–	–	–	–
Mobile home or trailer	203	529	167	137	676	230	102	134	209	149
Other	12	41	10	29	117	16	22	22	42	16
Occupied housing units	**4 975**	**11 846**	**4 684**	**7 361**	**30 001**	**7 059**	**3 584**	**6 857**	**4 578**	**3 796**
AGE OF HOUSEHOLDER										
Owner-occupied housing units	**3 661**	**8 915**	**3 737**	**5 047**	**20 121**	**5 307**	**2 735**	**5 147**	**2 874**	**2 866**
Under 25 years	102	206	59	81	305	129	73	125	42	76
25 to 34 years	513	1 366	348	615	2 589	714	321	662	267	421
35 to 44 years	653	1 788	493	887	4 121	932	435	873	502	534
45 to 54 years	639	1 594	557	880	3 677	844	453	822	504	473
55 to 64 years	563	1 487	659	913	3 395	906	430	867	551	485
65 to 74 years	640	1 414	891	922	3 489	950	531	973	535	451
75 years and over	551	1 060	730	749	2 545	832	492	825	473	426
Renter-occupied housing units	**1 314**	**2 931**	**947**	**2 314**	**9 880**	**1 752**	**849**	**1 710**	**1 704**	**930**
Under 25 years	144	322	107	211	1 242	310	75	208	144	95
25 to 34 years	406	844	231	567	3 083	489	240	447	426	263
35 to 44 years	229	606	161	464	2 078	280	158	311	343	174
45 to 54 years	142	307	107	296	1 043	203	110	199	217	114
55 to 64 years	108	265	87	229	776	147	90	152	169	92
65 to 74 years	106	275	110	276	828	142	79	176	203	90
75 years and over	179	312	144	271	830	181	97	217	202	102

TIPSII [UPF] GH105 CENSUS90 72583600 06/22/92 4:04 PM MACHINE: C DATA:CENSUS90*H1TIPSDA05. 06/16/92 17:13:59 TAPE: NONE FRAME: 90
TSF:CENSUS90*92. 06/16/92 17:14:57 UTF:CENSUS90*93. 06/16/92 17:14:57 META:CENSUS90*H1TABLES05. 06/16/92 17:24:20

Table 49. **Occupancy, Structural Characteristics, and Age of Householder: 1990**—Con.

[For definitions of terms and meanings of symbols, see text]

County	Little River County	Logan County	Lonoke County	Madison County	Marion County	Miller County	Mississippi County	Monroe County	Montgomery County
All housing units	**6 171**	**8 539**	**15 009**	**5 182**	**6 139**	**16 172**	**22 232**	**5 063**	**4 269**
POPULATION									
All persons	**13 966**	**20 557**	**39 268**	**11 618**	**12 001**	**38 467**	**57 525**	**11 333**	**7 841**
Persons in occupied housing units	13 812	19 865	38 771	11 546	11 904	37 727	56 382	11 204	7 542
Per occupied housing unit	2.68	2.60	2.80	2.63	2.40	2.64	2.76	2.57	2.46
Owner-occupied housing units	10 571	15 604	29 073	9 157	9 492	26 093	30 080	6 979	6 172
Per owner-occupied housing unit	2.68	2.62	2.82	2.61	2.38	2.68	2.71	2.54	2.44
Renter-occupied housing units	3 241	4 261	9 698	2 389	2 412	11 634	26 302	4 225	1 370
Per renter-occupied housing unit	2.69	2.57	2.73	2.72	2.47	2.57	2.82	2.62	2.56
TENURE BY RACE AND HISPANIC ORIGIN OF HOUSEHOLDER									
Occupied housing units	**5 150**	**7 628**	**13 866**	**4 392**	**4 970**	**14 273**	**20 420**	**4 361**	**3 062**
Owner-occupied housing units	3 945	5 967	10 319	3 515	3 995	9 754	11 102	2 751	2 526
Percent of occupied housing units	76.6	78.2	74.4	80.0	80.4	68.3	54.4	63.1	82.5
White	3 260	5 864	9 611	3 476	3 972	8 199	9 169	1 914	2 491
Black	656	64	661	2	1	1 493	1 863	822	3
American Indian, Eskimo, or Aleut	22	32	33	27	13	34	23	9	31
Asian or Pacific Islander	3	5	3	1	5	15	33	6	–
Other race	4	2	11	9	4	13	14	–	1
Hispanic origin (of any race)	16	20	33	21	9	50	53	4	7
White, not of Hispanic origin	3 249	5 849	9 594	3 464	3 966	8 166	9 130	1 914	2 485
Renter-occupied housing units	1 205	1 661	3 547	877	975	4 519	9 318	1 610	536
White	870	1 612	3 057	857	965	3 050	6 149	913	528
Black	311	25	446	–	1	1 418	3 037	689	1
American Indian, Eskimo, or Aleut	10	13	28	16	6	23	39	7	6
Asian or Pacific Islander	1	4	4	–	2	10	35	1	–
Other race	13	7	12	4	1	18	58	–	1
Hispanic origin (of any race)	26	18	36	9	4	38	119	5	5
White, not of Hispanic origin	858	1 602	3 036	852	962	3 032	6 097	910	524
VACANCY STATUS									
Vacant housing units	**1 021**	**911**	**1 143**	**790**	**1 169**	**1 899**	**1 812**	**702**	**1 207**
For sale only	76	156	198	97	224	232	222	45	66
For rent	191	198	323	85	205	588	748	188	74
Rented or sold, not occupied	47	94	97	47	41	179	155	65	369
For seasonal, recreational, or occasional use	348	132	77	125	440	89	44	242	200
For migrant workers	9	–	37	4	1	6	51	8	2
Other vacant	350	331	411	432	258	805	592	154	496
Boarded up	28	23	31	23	24	35	77	15	9
UNITS IN STRUCTURE									
All housing units	**6 171**	**8 539**	**15 009**	**5 182**	**6 139**	**16 172**	**22 232**	**5 063**	**4 269**
1, detached	4 294	6 724	10 744	4 185	4 586	11 287	14 809	3 706	2 817
1, attached	49	71	122	33	68	259	1 293	99	13
2	192	193	494	24	77	672	1 857	288	39
3 or 4	71	121	330	45	112	538	634	78	130
5 to 9	83	51	154	17	79	589	480	57	26
10 to 19	43	57	162	17	31	412	305	39	13
20 to 49	–	–	38	27	20	282	69	26	–
50 or more	–	–	–	–	–	90	–	–	–
Mobile home or trailer	1 355	1 224	2 830	763	1 106	1 863	2 539	701	1 192
Other	84	98	135	71	60	180	246	69	39
Owner-occupied housing units	**3 945**	**5 967**	**10 319**	**3 515**	**3 995**	**9 754**	**11 102**	**2 751**	**2 526**
1, detached	3 089	5 050	8 188	2 942	3 294	8 228	9 627	2 255	1 854
1, attached	23	33	48	22	28	87	79	21	10
2	6	10	22	6	12	56	47	11	4
3 or 4	2	2	10	4	9	17	18	4	7
5 or more	2	5	9	3	2	14	21	6	3
Mobile home or trailer	768	813	1 960	501	613	1 256	1 188	413	628
Other	55	54	82	37	37	96	122	41	20
Renter-occupied housing units	**1 205**	**1 661**	**3 547**	**877**	**975**	**4 519**	**9 318**	**1 610**	**536**
1, detached	634	1 017	1 826	636	539	1 975	4 134	938	361
1, attached	20	28	59	7	16	122	1 067	71	2
2	171	156	435	16	53	518	1 689	263	20
3 or 4	61	102	295	35	76	435	574	68	22
5 to 9	62	44	131	12	63	488	406	44	4
10 to 19	33	50	134	17	28	306	260	35	10
20 to 49	–	–	27	26	19	214	62	18	–
50 or more	–	–	–	–	–	77	–	–	–
Mobile home or trailer	203	231	600	115	176	326	1 016	157	108
Other	21	33	40	13	5	58	110	16	9
Occupied housing units	**5 150**	**7 628**	**13 866**	**4 392**	**4 970**	**14 273**	**20 420**	**4 361**	**3 062**
AGE OF HOUSEHOLDER									
Owner-occupied housing units	**3 945**	**5 967**	**10 319**	**3 515**	**3 995**	**9 754**	**11 102**	**2 751**	**2 526**
Under 25 years	117	138	216	91	48	236	251	37	68
25 to 34 years	575	821	1 778	485	380	1 408	1 549	291	318
35 to 44 years	791	1 055	2 360	659	620	1 888	2 277	421	402
45 to 54 years	731	985	2 120	601	642	1 678	1 944	451	418
55 to 64 years	653	983	1 557	585	760	1 650	1 865	491	476
65 to 74 years	590	1 061	1 322	602	915	1 632	1 838	550	482
75 years and over	488	924	966	492	630	1 262	1 378	510	362
Renter-occupied housing units	**1 205**	**1 661**	**3 547**	**877**	**975**	**4 519**	**9 318**	**1 610**	**536**
Under 25 years	152	219	421	115	101	578	1 290	143	57
25 to 34 years	354	493	1 130	242	253	1 387	3 034	436	145
35 to 44 years	248	309	740	184	172	958	1 863	298	97
45 to 54 years	136	182	343	98	117	528	923	165	49
55 to 64 years	85	114	264	68	93	366	777	189	47
65 to 74 years	115	150	300	78	107	348	732	193	74
75 years and over	115	194	349	92	132	354	699	186	67

TIPSII [UPF] GH105 CENSUS90 72583600 06/22/92 4:04 PM MACHINE: C DATA:CENSUS90*H1TIPSDA05. 06/16/92 17:13:59 TAPE: NONE FRAME: 91
TSF:CENSUS90*92. 06/16/92 17:14:57 UTF:CENSUS90*93. 06/16/92 17:14:57 META:CENSUS90*H1TABLES05. 06/16/92 17:24:20

Table 49. **Occupancy, Structural Characteristics, and Age of Householder: 1990**—Con.

[For definitions of terms and meanings of symbols, see text]

County	Nevada County	Newton County	Ouachita County	Perry County	Phillips County	Pike County	Poinsett County	Polk County	Pope County
All housing units	**4 287**	**3 439**	**13 204**	**3 702**	**11 094**	**4 550**	**10 271**	**7 732**	**18 430**
POPULATION									
All persons	**10 101**	**7 666**	**30 574**	**7 969**	**28 838**	**10 086**	**24 664**	**17 347**	**45 883**
Persons in occupied housing units	9 884	7 618	30 140	7 882	28 470	9 913	24 401	17 160	43 989
Per occupied housing unit	2.60	2.70	2.57	2.58	2.80	2.57	2.60	2.51	2.61
Owner-occupied housing units	7 627	6 327	22 178	6 579	14 510	7 901	15 878	13 036	32 401
Per owner-occupied housing unit	2.63	2.70	2.59	2.58	2.65	2.56	2.60	2.51	2.72
Renter-occupied housing units	2 257	1 291	7 962	1 303	13 960	2 012	8 523	4 124	11 588
Per renter-occupied housing unit	2.50	2.73	2.53	2.60	2.96	2.60	2.62	2.54	2.36
TENURE BY RACE AND HISPANIC ORIGIN OF HOUSEHOLDER									
Occupied housing units	**3 798**	**2 818**	**11 712**	**3 055**	**10 183**	**3 855**	**9 368**	**6 827**	**16 828**
Owner-occupied housing units	2 896	2 345	8 571	2 553	5 470	3 081	6 112	5 203	11 919
Percent of occupied housing units	76.3	83.2	73.2	83.6	53.7	79.9	65.2	76.2	70.8
White	2 121	2 327	6 186	2 502	3 511	2 972	5 849	5 153	11 639
Black	766	–	2 365	41	1 930	93	245	–	181
American Indian, Eskimo, or Aleut	6	12	11	7	7	15	12	40	67
Asian or Pacific Islander	1	3	6	–	15	1	4	4	27
Other race	2	3	3	3	7	–	2	6	5
Hispanic origin (of any race)	8	4	29	7	40	7	18	30	52
White, not of Hispanic origin	2 117	2 325	6 167	2 498	3 486	2 967	5 832	5 127	11 593
Renter-occupied housing units	902	473	3 141	502	4 713	774	3 256	1 624	4 909
White	568	471	1 662	495	1 578	737	2 906	1 580	4 659
Black	328	–	1 466	4	3 110	29	338	–	158
American Indian, Eskimo, or Aleut	3	2	4	2	10	2	10	24	50
Asian or Pacific Islander	–	–	6	–	4	–	–	3	21
Other race	3	–	3	1	11	6	2	17	21
Hispanic origin (of any race)	7	2	16	4	34	7	13	40	60
White, not of Hispanic origin	564	469	1 653	492	1 559	737	2 895	1 556	4 623
VACANCY STATUS									
Vacant housing units	**489**	**621**	**1 492**	**647**	**911**	**695**	**903**	**905**	**1 602**
For sale only	51	70	195	60	79	86	94	176	280
For rent	103	44	449	64	433	75	192	134	530
Rented or sold, not occupied	28	83	209	86	106	37	45	45	169
For seasonal, recreational, or occasional use	71	123	151	174	20	210	85	146	167
For migrant workers	1	–	–	3	24	5	5	2	6
Other vacant	235	301	488	260	249	282	482	402	450
Boarded up	2	18	6	8	21	6	21	16	22
UNITS IN STRUCTURE									
All housing units	**4 287**	**3 439**	**13 204**	**3 702**	**11 094**	**4 550**	**10 271**	**7 732**	**18 430**
1, detached	3 277	2 784	9 813	2 689	7 807	3 318	7 313	5 995	12 904
1, attached	30	33	155	26	408	36	227	83	143
2	137	7	390	21	954	45	612	119	556
3 or 4	54	2	370	11	475	24	358	75	878
5 to 9	22	2	301	4	262	30	113	70	625
10 to 19	27	–	172	5	110	11	66	81	318
20 to 49	–	21	75	–	64	–	23	–	142
50 or more	–	–	71	–	–	–	–	–	52
Mobile home or trailer	695	525	1 658	900	853	1 026	1 442	1 238	2 671
Other	45	65	199	46	161	60	117	71	141
Owner-occupied housing units	**2 896**	**2 345**	**8 571**	**2 553**	**5 470**	**3 081**	**6 112**	**5 203**	**11 919**
1, detached	2 349	1 927	7 148	1 934	4 792	2 327	5 062	4 257	10 068
1, attached	13	15	55	15	49	14	53	37	64
2	5	2	19	2	24	5	13	12	46
3 or 4	1	–	10	3	16	1	7	1	22
5 or more	2	2	10	4	9	3	6	6	22
Mobile home or trailer	497	365	1 206	574	502	698	910	846	1 620
Other	29	34	123	21	78	33	61	44	77
Renter-occupied housing units	**902**	**473**	**3 141**	**502**	**4 713**	**774**	**3 256**	**1 624**	**4 909**
1, detached	562	370	1 633	325	2 425	517	1 644	1 034	1 908
1, attached	13	6	80	7	331	15	158	44	63
2	121	3	300	18	864	38	576	99	437
3 or 4	49	1	313	8	397	17	320	65	787
5 to 9	17	–	266	1	230	24	96	54	543
10 to 19	23	–	153	4	97	10	56	72	293
20 to 49	–	20	52	–	50	–	23	–	121
50 or more	–	–	37	–	–	–	–	–	52
Mobile home or trailer	103	65	246	132	255	136	337	237	655
Other	14	8	61	7	64	17	46	19	50
Occupied housing units	**3 798**	**2 818**	**11 712**	**3 055**	**10 183**	**3 855**	**9 368**	**6 827**	**16 828**
AGE OF HOUSEHOLDER									
Owner-occupied housing units	**2 896**	**2 345**	**8 571**	**2 553**	**5 470**	**3 081**	**6 112**	**5 203**	**11 919**
Under 25 years	65	57	161	70	63	89	160	120	345
25 to 34 years	355	310	1 181	340	473	426	831	591	2 086
35 to 44 years	570	474	1 633	485	927	519	1 156	852	2 614
45 to 54 years	463	439	1 279	447	980	519	1 166	853	2 065
55 to 64 years	438	396	1 518	478	1 035	494	1 056	940	1 921
65 to 74 years	517	392	1 530	461	1 093	589	1 029	1 018	1 691
75 years and over	488	277	1 269	272	899	445	714	829	1 197
Renter-occupied housing units	**902**	**473**	**3 141**	**502**	**4 713**	**774**	**3 256**	**1 624**	**4 909**
Under 25 years	99	48	314	71	416	95	322	219	988
25 to 34 years	246	131	931	147	1 242	220	808	416	1 490
35 to 44 years	165	99	655	90	943	142	581	319	937
45 to 54 years	87	46	385	42	570	100	392	153	429
55 to 64 years	97	40	272	35	537	59	334	144	334
65 to 74 years	98	57	252	44	512	58	390	159	348
75 years and over	110	52	332	73	493	100	429	214	383

TIPSII [UPF] GH105 CENSUS90 72583600 06/22/92 4:04 PM MACHINE: C DATA:CENSUS90*H1TIPSDA05. 06/16/92 17:13:59 TAPE: NONE FRAME: 92
TSF:CENSUS90*92. 06/16/92 17:14:57 UTF:CENSUS90*93. 06/16/92 17:14:57 META:CENSUS90*H1TABLES05. 06/16/92 17:24:20

Table 49. **Occupancy, Structural Characteristics, and Age of Householder: 1990**—Con.

[For definitions of terms and meanings of symbols, see text]

County	Prairie County	Pulaski County	Randolph County	St. Francis County	Saline County	Scott County	Searcy County	Sebastian County	Sevier County
All housing units	**4 340**	**151 538**	**7 343**	**10 958**	**24 602**	**4 485**	**3 739**	**43 621**	**5 880**
POPULATION									
All persons	**9 518**	**349 660**	**16 558**	**28 497**	**64 183**	**10 205**	**7 841**	**99 590**	**13 637**
Persons in occupied housing units	9 429	342 290	16 349	28 153	62 921	10 074	7 764	97 979	13 400
Per occupied housing unit	2.58	2.49	2.54	2.83	2.73	2.55	2.49	2.49	2.62
Owner-occupied housing units	6 878	218 542	12 342	17 231	51 156	7 842	6 180	67 372	10 106
Per owner-occupied housing unit	2.57	2.64	2.56	2.83	2.76	2.54	2.49	2.63	2.59
Renter-occupied housing units	2 551	123 748	4 007	10 922	11 765	2 232	1 584	30 607	3 294
Per renter-occupied housing unit	2.60	2.27	2.48	2.82	2.63	2.57	2.49	2.24	2.71
TENURE BY RACE AND HISPANIC ORIGIN OF HOUSEHOLDER									
Occupied housing units	**3 661**	**137 209**	**6 445**	**9 958**	**23 037**	**3 957**	**3 117**	**39 298**	**5 118**
Owner-occupied housing units	2 679	82 772	4 827	6 081	18 563	3 088	2 481	25 630	3 904
Percent of occupied housing units	73.2	60.3	74.9	61.1	80.6	78.0	79.6	65.2	76.3
White	2 400	67 796	4 776	3 960	18 201	3 063	2 460	23 998	3 624
Black	265	14 260	35	2 087	226	–	1	859	218
American Indian, Eskimo, or Aleut	11	263	13	7	79	16	17	254	29
Asian or Pacific Islander	1	347	2	22	40	8	2	471	3
Other race	2	106	1	5	17	1	1	48	30
Hispanic origin (of any race)	4	467	7	16	68	7	6	167	41
White, not of Hispanic origin	2 398	67 458	4 769	3 953	18 151	3 058	2 455	23 893	3 615
Renter-occupied housing units	982	54 437	1 618	3 877	4 474	869	636	13 668	1 214
White	834	37 679	1 591	1 718	4 293	854	632	11 822	1 007
Black	143	15 985	14	2 116	138	–	–	1 170	87
American Indian, Eskimo, or Aleut	2	190	8	9	27	10	3	233	25
Asian or Pacific Islander	–	397	1	16	11	1	–	340	1
Other race	3	186	4	18	5	4	1	103	94
Hispanic origin (of any race)	8	531	11	43	23	6	1	233	103
White, not of Hispanic origin	829	37 377	1 584	1 702	4 276	851	632	11 703	998
VACANCY STATUS									
Vacant housing units	**679**	**14 329**	**898**	**1 000**	**1 565**	**528**	**622**	**4 323**	**762**
For sale only	49	2 326	85	95	263	74	53	844	113
For rent	78	7 325	101	319	465	133	53	2 234	118
Rented or sold, not occupied	32	1 538	144	97	175	44	76	354	60
For seasonal, recreational, or occasional use	235	275	225	36	171	58	55	143	137
For migrant workers	1	3	–	11	5	–	1	8	–
Other vacant	284	2 862	343	442	486	219	384	740	334
Boarded up	17	513	10	37	26	22	8	42	4
UNITS IN STRUCTURE									
All housing units	**4 340**	**151 538**	**7 343**	**10 958**	**24 602**	**4 485**	**3 739**	**43 621**	**5 880**
1, detached	3 252	97 571	5 755	7 513	16 995	3 345	3 029	30 305	4 438
1, attached	44	4 023	53	215	215	31	26	890	47
2	70	5 698	234	585	315	46	18	2 066	150
3 or 4	35	6 108	217	496	289	97	59	1 612	110
5 to 9	23	8 923	29	303	186	63	13	1 433	27
10 to 19	44	7 403	32	222	69	67	20	2 793	54
20 to 49	–	5 099	–	–	128	–	–	1 305	–
50 or more	–	5 257	–	–	79	–	–	927	–
Mobile home or trailer	789	10 235	865	1 467	6 188	792	526	1 944	998
Other	83	1 221	158	157	138	44	48	346	56
Owner-occupied housing units	**2 679**	**82 772**	**4 827**	**6 081**	**18 563**	**3 088**	**2 481**	**25 630**	**3 904**
1, detached	2 135	74 235	4 191	4 925	13 742	2 496	2 082	23 626	3 167
1, attached	18	1 137	30	41	99	16	16	238	23
2	2	506	19	28	29	1	2	159	8
3 or 4	–	334	6	10	4	1	1	39	6
5 or more	1	363	3	10	35	3	6	37	3
Mobile home or trailer	496	5 722	538	996	4 572	546	349	1 379	663
Other	27	475	40	71	82	25	25	152	34
Renter-occupied housing units	**982**	**54 437**	**1 618**	**3 877**	**4 474**	**869**	**636**	**13 668**	**1 214**
1, detached	643	16 955	979	1 925	2 331	488	458	4 480	738
1, attached	20	2 469	19	161	96	12	5	492	21
2	64	4 144	191	505	241	38	13	1 664	120
3 or 4	30	4 770	198	456	259	86	43	1 340	93
5 to 9	22	7 431	23	259	159	40	8	1 100	15
10 to 19	44	6 110	24	204	64	52	18	2 268	46
20 to 49	–	4 186	–	–	93	–	–	1 051	–
50 or more	–	4 778	–	–	43	–	–	783	–
Mobile home or trailer	141	3 005	152	298	1 148	141	76	351	164
Other	18	589	32	69	40	12	15	139	17
Occupied housing units	**3 661**	**137 209**	**6 445**	**9 958**	**23 037**	**3 957**	**3 117**	**39 298**	**5 118**
AGE OF HOUSEHOLDER									
Owner-occupied housing units	**2 679**	**82 772**	**4 827**	**6 081**	**18 563**	**3 088**	**2 481**	**25 630**	**3 904**
Under 25 years	42	1 099	96	103	465	110	51	489	95
25 to 34 years	346	13 198	610	779	3 392	462	254	3 945	551
35 to 44 years	477	20 176	819	1 262	4 364	470	444	5 451	724
45 to 54 years	467	15 578	825	1 116	3 582	569	401	4 647	671
55 to 64 years	477	13 321	903	1 047	2 953	550	459	4 043	642
65 to 74 years	489	11 984	900	1 008	2 384	510	493	4 077	675
75 years and over	381	7 416	674	766	1 423	417	379	2 978	546
Renter-occupied housing units	**982**	**54 437**	**1 618**	**3 877**	**4 474**	**869**	**636**	**13 668**	**1 214**
Under 25 years	84	7 496	224	385	561	124	75	1 936	139
25 to 34 years	280	19 762	443	1 073	1 485	239	145	4 367	394
35 to 44 years	183	11 414	284	761	984	136	116	2 700	241
45 to 54 years	116	5 140	176	426	479	84	64	1 488	114
55 to 64 years	104	3 312	150	392	287	72	59	1 027	97
65 to 74 years	101	3 411	153	445	308	108	76	1 030	107
75 years and over	114	3 902	188	395	370	106	101	1 120	122

TIPSII [UPF] GH105 CENSUS90 72583600 06/22/92 4:04 PM MACHINE: C DATA:CENSUS90*H1TIPSDA05. 06/16/92 17:13:59 TAPE: NONE FRAME: 93
TSF:CENSUS90*92. 06/16/92 17:14:57 UTF:CENSUS90*93. 06/16/92 17:14:57 META:CENSUS90*H1TABLES05. 06/16/92 17:24:20

Table 49. **Occupancy, Structural Characteristics, and Age of Householder: 1990**—Con.

[For definitions of terms and meanings of symbols, see text]

County	Sharp County	Stone County	Union County	Van Buren County	Washington County	White County	Woodruff County	Yell County
All housing units	**7 617**	**4 548**	**20 276**	**7 580**	**47 349**	**21 658**	**4 169**	**7 868**
POPULATION								
All persons	**14 109**	**9 775**	**46 719**	**14 008**	**113 409**	**54 676**	**9 520**	**17 759**
Persons in occupied housing units	13 883	9 662	45 874	13 873	109 124	51 606	9 392	17 601
Per occupied housing unit	2.39	2.50	2.57	2.43	2.52	2.60	2.59	2.55
Owner-occupied housing units	11 326	7 708	33 837	11 368	71 164	38 357	5 809	12 949
Per owner-occupied housing unit	2.36	2.54	2.57	2.42	2.66	2.64	2.53	2.55
Renter-occupied housing units	2 557	1 954	12 037	2 505	37 960	13 249	3 583	4 652
Per renter-occupied housing unit	2.51	2.35	2.58	2.48	2.28	2.50	2.68	2.54
TENURE BY RACE AND HISPANIC ORIGIN OF HOUSEHOLDER								
Occupied housing units	**5 819**	**3 866**	**17 819**	**5 698**	**43 372**	**19 823**	**3 630**	**6 907**
Owner-occupied housing units	4 801	3 036	13 159	4 689	26 706	14 529	2 293	5 075
Percent of occupied housing units	82.5	78.5	73.8	82.3	61.6	73.3	63.2	73.5
White	4 763	3 017	10 290	4 647	26 189	14 153	1 775	4 955
Black	9	1	2 822	16	144	301	514	87
American Indian, Eskimo, or Aleut	24	15	25	20	255	59	4	21
Asian or Pacific Islander	4	2	12	5	89	11	–	10
Other race	1	1	10	1	29	5	–	2
Hispanic origin (of any race)	12	5	37	13	163	40	3	21
White, not of Hispanic origin	4 754	3 013	10 268	4 635	26 058	14 118	1 774	4 939
Renter-occupied housing units	1 018	830	4 660	1 009	16 666	5 294	1 337	1 832
White	996	823	2 730	996	15 635	4 960	801	1 751
Black	8	1	1 893	3	423	280	532	41
American Indian, Eskimo, or Aleut	12	5	7	8	258	31	1	12
Asian or Pacific Islander	1	1	12	–	258	15	3	18
Other race	1	–	18	2	92	8	–	10
Hispanic origin (of any race)	2	4	33	3	247	31	3	29
White, not of Hispanic origin	995	819	2 719	995	15 493	4 938	801	1 737
VACANCY STATUS								
Vacant housing units	**1 798**	**682**	**2 457**	**1 882**	**3 977**	**1 835**	**539**	**961**
For sale only	200	61	266	228	544	275	30	105
For rent	188	69	601	217	1 599	530	160	215
Rented or sold, not occupied	185	105	341	290	466	274	49	78
For seasonal, recreational, or occasional use	922	222	260	829	209	173	98	214
For migrant workers	2	–	10	1	14	4	8	–
Other vacant	301	225	979	317	1 145	579	194	349
Boarded up	8	11	40	22	64	54	6	29
UNITS IN STRUCTURE								
All housing units	**7 617**	**4 548**	**20 276**	**7 580**	**47 349**	**21 658**	**4 169**	**7 868**
1, detached	6 239	3 373	14 933	5 177	30 374	15 375	3 148	5 762
1, attached	220	30	199	357	899	200	78	50
2	52	33	331	15	2 201	521	164	169
3 or 4	90	52	428	46	2 310	639	110	147
5 to 9	14	12	590	111	2 122	334	57	171
10 to 19	36	47	181	121	2 482	519	87	97
20 to 49	–	–	21	49	1 365	130	–	32
50 or more	–	–	–	–	605	–	–	57
Mobile home or trailer	878	948	3 310	1 570	4 648	3 742	473	1 319
Other	88	53	283	134	343	198	52	64
Owner-occupied housing units	**4 801**	**3 036**	**13 159**	**4 689**	**26 706**	**14 529**	**2 293**	**5 075**
1, detached	4 137	2 392	10 658	3 591	23 164	11 716	1 924	4 135
1, attached	69	18	105	76	243	101	21	29
2	9	5	32	2	191	42	5	10
3 or 4	11	2	17	17	45	28	3	7
5 or more	5	5	20	30	108	12	4	6
Mobile home or trailer	534	583	2 184	917	2 812	2 527	312	849
Other	36	31	143	56	143	103	24	39
Renter-occupied housing units	**1 018**	**830**	**4 660**	**1 009**	**16 666**	**5 294**	**1 337**	**1 832**
1, detached	720	500	2 619	657	5 365	2 564	797	993
1, attached	30	9	58	18	533	84	50	16
2	36	19	220	11	1 821	437	144	146
3 or 4	69	48	373	21	1 906	540	99	116
5 to 9	10	10	501	42	1 876	284	48	142
10 to 19	28	38	149	34	2 192	462	79	84
20 to 49	–	–	19	19	1 181	115	–	30
50 or more	–	–	–	–	450	–	–	39
Mobile home or trailer	109	194	647	194	1 226	753	94	249
Other	16	12	74	13	116	55	26	17
Occupied housing units	**5 819**	**3 866**	**17 819**	**5 698**	**43 372**	**19 823**	**3 630**	**6 907**
AGE OF HOUSEHOLDER								
Owner-occupied housing units	**4 801**	**3 036**	**13 159**	**4 689**	**26 706**	**14 529**	**2 293**	**5 075**
Under 25 years	82	49	253	75	565	384	43	149
25 to 34 years	435	381	1 859	430	4 198	2 094	243	716
35 to 44 years	618	535	2 583	664	5 980	2 805	433	860
45 to 54 years	638	565	2 044	653	4 806	2 612	344	893
55 to 64 years	866	596	2 077	955	4 348	2 475	361	877
65 to 74 years	1 226	540	2 363	1 205	3 925	2 353	470	877
75 years and over	936	370	1 980	707	2 884	1 806	399	703
Renter-occupied housing units	**1 018**	**830**	**4 660**	**1 009**	**16 666**	**5 294**	**1 337**	**1 832**
Under 25 years	106	75	531	82	4 141	809	110	237
25 to 34 years	249	217	1 487	273	5 598	1 559	367	493
35 to 44 years	191	161	940	205	3 124	968	261	354
45 to 54 years	105	89	518	126	1 403	526	153	213
55 to 64 years	104	87	370	96	814	402	136	157
65 to 74 years	134	96	382	111	735	454	142	179
75 years and over	129	105	432	116	851	576	168	199

TIPSII [UPF] GH105 CENSUS90 72583600 06/22/92 4:04 PM MACHINE: C DATA:CENSUS90*H1TIPSDA05. 06/16/92 17:13:59 TAPE: NONE FRAME: 94
TSF:CENSUS90*92. 06/16/92 17:14:57 UTF:CENSUS90*93. 06/16/92 17:14:57 META:CENSUS90*H1TABLES05. 06/16/92 17:24:20

Table 50. **Utilization Characteristics: 1990**

[For definitions of terms and meanings of symbols, see text]

County	Arkansas County	Ashley County	Baxter County	Benton County	Boone County	Bradley County	Calhoun County	Carroll County	Chicot County	Clark County
ROOMS										
All housing units	**9 575**	**9 820**	**15 549**	**41 444**	**12 380**	**5 092**	**2 437**	**8 740**	**6 191**	**8 807**
1 room	53	59	143	286	139	44	4	104	29	48
2 rooms	191	216	333	835	314	119	55	249	165	267
3 rooms	629	732	1 103	2 719	898	381	140	708	527	770
4 rooms	2 111	2 135	4 361	9 745	2 815	1 131	528	2 157	1 302	1 941
5 rooms	2 812	3 174	4 828	12 836	3 610	1 571	819	2 522	1 978	2 647
6 rooms	2 051	2 152	2 897	8 548	2 473	1 118	550	1 582	1 274	1 783
7 rooms	897	850	1 132	3 654	1 111	442	226	762	521	741
8 rooms	482	315	416	1 600	537	177	75	365	227	320
9 or more rooms	349	187	336	1 221	483	109	40	291	168	290
Median	5.1	5.1	4.9	5.1	5.1	5.1	5.1	5.0	5.0	5.0
Owner-occupied housing units	**5 620**	**6 847**	**10 859**	**27 454**	**8 470**	**3 404**	**1 775**	**5 705**	**3 846**	**5 439**
1 room	14	15	28	54	32	5	1	32	4	11
2 rooms	21	66	90	219	66	31	24	73	45	34
3 rooms	126	286	430	780	310	133	79	228	196	222
4 rooms	840	1 170	2 693	4 493	1 476	620	339	1 099	665	922
5 rooms	1 801	2 372	3 663	9 364	2 709	1 113	611	1 818	1 289	1 763
6 rooms	1 462	1 779	2 385	6 927	2 041	892	449	1 249	923	1 397
7 rooms	697	725	915	3 140	931	364	181	653	408	589
8 rooms	382	272	353	1 396	475	150	55	311	191	270
9 or more rooms	277	162	302	1 081	430	96	36	242	125	231
Median	5.5	5.3	5.1	5.4	5.4	5.3	5.2	5.3	5.3	5.4
Renter-occupied housing units	**2 769**	**2 043**	**2 627**	**10 101**	**2 661**	**1 141**	**410**	**1 845**	**1 711**	**2 468**
1 room	17	25	43	159	52	32	1	35	19	30
2 rooms	106	103	128	492	164	59	15	103	92	202
3 rooms	360	327	400	1 538	423	181	38	304	241	430
4 rooms	863	650	986	3 881	932	319	120	643	435	751
5 rooms	703	536	649	2 378	593	300	130	419	516	611
6 rooms	458	268	265	1 079	289	164	71	224	263	277
7 rooms	151	84	99	363	129	59	22	60	91	100
8 rooms	67	30	39	132	41	19	12	27	31	36
9 or more rooms	44	20	18	79	38	8	1	30	23	31
Median	4.6	4.4	4.3	4.2	4.2	4.4	4.7	4.2	4.6	4.3
DURATION OF VACANCY										
Vacant-for-sale-only housing units	**129**	**108**	**343**	**575**	**198**	**79**	**14**	**189**	**52**	**167**
Less than 2 months	23	12	41	112	26	13	1	15	2	23
2 up to 6 months	41	28	110	187	69	21	2	48	15	56
6 or more months	65	68	192	276	103	45	11	126	35	88
Vacant-for-rent housing units	**240**	**237**	**318**	**1 272**	**307**	**135**	**36**	**207**	**192**	**242**
Less than 2 months	63	67	79	575	112	22	2	49	20	67
2 up to 6 months	84	85	142	470	134	23	17	73	91	86
6 or more months	93	85	97	227	61	90	17	85	81	89
PERSONS IN UNIT										
Owner-occupied housing units	**5 620**	**6 847**	**10 859**	**27 454**	**8 470**	**3 404**	**1 775**	**5 705**	**3 846**	**5 439**
1 person	1 319	1 288	2 359	4 654	1 698	754	420	1 251	1 010	1 269
2 persons	2 040	2 339	5 482	12 216	3 365	1 243	597	2 375	1 159	2 086
3 persons	989	1 372	1 362	4 416	1 475	599	336	917	568	901
4 persons	803	1 118	1 155	3 879	1 315	521	247	749	537	804
5 persons	302	449	349	1 610	438	170	118	289	282	255
6 persons	104	164	113	487	135	70	36	85	139	84
7 or more persons	63	117	39	192	44	47	21	39	151	40
Median	2.23	2.41	2.06	2.24	2.25	2.26	2.28	2.17	2.29	2.20
Renter-occupied housing units	**2 769**	**2 043**	**2 627**	**10 101**	**2 661**	**1 141**	**410**	**1 845**	**1 711**	**2 468**
1 person	844	656	939	2 848	883	390	104	591	478	899
2 persons	686	472	793	2 947	714	284	103	540	341	704
3 persons	542	341	404	1 820	474	210	73	303	317	374
4 persons	395	311	285	1 466	364	158	77	237	264	294
5 persons	193	157	133	678	146	59	32	105	160	126
6 persons	67	64	53	240	57	26	8	49	73	46
7 or more persons	42	42	20	102	23	14	13	20	78	25
Median	2.29	2.27	1.97	2.25	2.13	2.14	2.48	2.11	2.62	1.98
PERSONS PER ROOM										
Owner-occupied housing units	**5 620**	**6 847**	**10 859**	**27 454**	**8 470**	**3 404**	**1 775**	**5 705**	**3 846**	**5 439**
0.50 or less	3 992	4 244	8 398	19 257	5 885	2 269	1 129	4 056	2 450	3 839
0.51 to 0.75	920	1 356	1 434	4 654	1 474	637	349	920	620	922
0.76 to 1.00	581	974	860	2 960	924	392	230	606	524	555
1.01 to 1.50	109	216	139	470	140	79	46	88	173	101
1.51 or more	18	57	28	113	47	27	21	35	79	22
Mean	.44	.50	.43	.46	.45	.47	.48	.45	.51	.45
Renter-occupied housing units	**2 769**	**2 043**	**2 627**	**10 101**	**2 661**	**1 141**	**410**	**1 845**	**1 711**	**2 468**
0.50 or less	1 602	1 113	1 663	5 485	1 535	658	214	1 088	843	1 515
0.51 to 0.75	607	380	474	2 178	537	237	76	344	320	461
0.76 to 1.00	417	367	390	1 842	463	175	82	297	366	382
1.01 to 1.50	118	127	77	454	95	34	27	86	131	89
1.51 or more	25	56	23	142	31	37	11	30	51	21
Mean	.54	.59	.52	.58	.55	.54	.59	.55	.63	.53
Occupied housing units	**8 389**	**8 890**	**13 486**	**37 555**	**11 131**	**4 545**	**2 185**	**7 550**	**5 557**	**7 907**
HOUSEHOLDER 65 YEARS AND OVER										
Occupied housing units	**2 393**	**2 344**	**5 767**	**10 887**	**3 189**	**1 478**	**652**	**2 245**	**1 814**	**2 378**
1-person households	1 170	1 052	2 143	3 774	1 428	682	302	935	917	1 158
Mean number of persons per room	.31	.35	.35	.34	.32	.34	.34	.32	.36	.32
Units in structure:										
1, detached or attached	1 990	1 965	4 520	9 268	2 657	1 259	559	1 950	1 532	1 947
2 or more	184	132	471	910	251	126	8	136	121	243
Mobile home, trailer, or other	219	247	776	709	281	93	85	159	161	188
Specified owner	1 394	1 378	3 657	7 051	1 728	819	336	1 213	1 078	1 304
Mean value (dollars)	45 100	37 500	56 800	67 600	50 300	30 700	33 800	58 800	33 400	40 200
Specified renter	466	369	674	1 457	426	242	58	237	332	441
Mean contract rent (dollars)	135	145	248	300	182	111	124	203	108	149
With meals included in rent	–	1	1	52	–	–	–	–	–	–
Mean contract rent (dollars)	–	625	363	921	–	–	–	–	–	–
No meals included in rent	347	253	593	1 227	369	187	28	188	258	352
No cash rent	119	115	80	178	57	55	30	49	74	89

TIPSII [UPF] GH105 CENSUS90 72583600 06/22/92 4:04 PM MACHINE: C DATA:CENSUS90*H1TIPSDA05. 06/16/92 17:13:59 TAPE: NONE FRAME: 95
TSF:CENSUS90*92. 06/16/92 17:14:57 UTF:CENSUS90*93. 06/16/92 17:14:57 META:CENSUS90*H1TABLES05. 06/16/92 17:24:20

Table 50. **Utilization Characteristics: 1990** —Con.

[For definitions of terms and meanings of symbols, see text]

County	Clay County	Cleburne County	Cleveland County	Columbia County	Conway County	Craighead County	Crawford County	Crittenden County	Cross County	Dallas County
ROOMS										
All housing units	**8 362**	**10 802**	**3 322**	**10 690**	**8 009**	**28 434**	**16 711**	**18 875**	**7 254**	**4 049**
1 room	53	138	19	59	73	246	139	117	29	15
2 rooms	195	287	47	212	190	759	304	404	86	66
3 rooms	570	904	175	874	575	1 997	1 236	1 328	412	241
4 rooms	2 080	2 691	725	2 231	1 829	6 850	3 807	5 011	1 551	839
5 rooms	2 746	3 268	1 101	3 243	2 655	8 144	5 879	5 666	2 420	1 293
6 rooms	1 658	2 033	808	2 396	1 645	5 589	3 367	3 759	1 549	972
7 rooms	610	878	298	999	648	2 549	1 210	1 480	696	410
8 rooms	271	344	86	422	236	1 235	469	674	299	145
9 or more rooms	179	259	63	254	158	1 065	300	436	212	68
Median	5.0	4.9	5.1	5.1	5.0	5.0	5.0	5.0	5.1	5.2
Owner-occupied housing units	**5 550**	**6 443**	**2 382**	**6 928**	**5 486**	**17 194**	**11 650**	**10 437**	**4 709**	**2 803**
1 room	11	28	3	2	12	26	53	9	7	4
2 rooms	30	74	13	34	56	77	105	61	26	18
3 rooms	155	293	88	245	202	368	444	317	131	111
4 rooms	1 102	1 247	435	1 137	1 010	2 593	2 021	1 514	706	471
5 rooms	2 040	2 183	843	2 277	2 002	5 586	4 457	3 556	1 633	941
6 rooms	1 323	1 477	634	1 844	1 320	4 363	2 815	2 828	1 191	747
7 rooms	501	670	245	820	557	2 141	1 062	1 245	568	332
8 rooms	229	276	69	355	197	1 077	427	549	255	118
9 or more rooms	159	195	52	214	130	963	266	358	192	61
Median	5.2	5.2	5.3	5.4	5.2	5.5	5.2	5.4	5.4	5.3
Renter-occupied housing units	**1 954**	**1 483**	**486**	**2 710**	**1 693**	**9 091**	**3 601**	**6 683**	**2 045**	**797**
1 room	25	25	5	49	34	143	42	82	16	8
2 rooms	99	82	13	139	91	568	127	295	47	42
3 rooms	283	222	56	511	262	1 367	629	834	231	95
4 rooms	665	440	154	833	521	3 528	1 304	2 848	674	241
5 rooms	497	419	132	623	452	2 022	962	1 637	615	200
6 rooms	256	189	87	379	223	995	384	710	305	142
7 rooms	81	74	26	116	65	304	105	171	107	48
8 rooms	31	18	8	38	27	97	25	69	36	20
9 or more rooms	17	14	5	22	18	67	23	37	14	1
Median	4.4	4.4	4.6	4.3	4.4	4.2	4.3	4.2	4.6	4.6
DURATION OF VACANCY										
Vacant-for-sale-only housing units	**151**	**248**	**32**	**99**	**112**	**383**	**317**	**271**	**94**	**70**
Less than 2 months	17	31	4	16	14	96	54	39	8	12
2 up to 6 months	51	38	4	28	32	142	110	133	33	26
6 or more months	83	179	24	55	66	145	153	99	53	32
Vacant-for-rent housing units	**166**	**186**	**25**	**254**	**201**	**926**	**315**	**555**	**141**	**91**
Less than 2 months	48	54	7	78	47	391	99	197	37	16
2 up to 6 months	67	55	4	94	89	293	98	195	63	48
6 or more months	51	77	14	82	65	242	118	163	41	27
PERSONS IN UNIT										
Owner-occupied housing units	**5 550**	**6 443**	**2 382**	**6 928**	**5 486**	**17 194**	**11 650**	**10 437**	**4 709**	**2 803**
1 person	1 369	1 271	425	1 662	1 097	3 248	1 789	1 897	909	625
2 persons	2 244	2 957	834	2 416	2 020	6 188	4 158	3 240	1 566	984
3 persons	929	1 029	459	1 137	955	3 642	2 399	2 103	893	466
4 persons	699	801	434	1 042	836	2 885	2 113	1 786	786	404
5 persons	215	302	174	437	373	900	828	776	329	195
6 persons	60	55	35	133	128	248	245	307	121	74
7 or more persons	34	28	21	101	77	83	118	328	105	55
Median	2.13	2.16	2.42	2.25	2.31	2.36	2.47	2.54	2.42	2.29
Renter-occupied housing units	**1 954**	**1 483**	**486**	**2 710**	**1 693**	**9 091**	**3 601**	**6 683**	**2 045**	**797**
1 person	619	472	133	922	592	2 917	939	1 748	497	285
2 persons	547	437	137	664	410	2 697	922	1 578	483	195
3 persons	364	245	78	445	262	1 637	732	1 275	399	133
4 persons	261	197	90	340	250	1 114	587	1 029	364	101
5 persons	100	92	35	188	116	481	263	505	177	48
6 persons	43	28	7	84	34	162	96	271	69	17
7 or more persons	20	12	6	67	29	83	62	277	56	18
Median	2.15	2.12	2.30	2.15	2.12	2.10	2.43	2.51	2.61	2.08
PERSONS PER ROOM										
Owner-occupied housing units	**5 550**	**6 443**	**2 382**	**6 928**	**5 486**	**17 194**	**11 650**	**10 437**	**4 709**	**2 803**
0.50 or less	4 069	4 614	1 446	4 749	3 498	11 799	6 931	6 339	2 960	1 830
0.51 to 0.75	880	1 062	501	1 169	1 037	3 400	2 517	2 092	900	516
0.76 to 1.00	522	646	389	809	770	1 755	1 806	1 475	667	356
1.01 to 1.50	61	99	39	156	141	195	298	411	141	73
1.51 or more	18	22	7	45	40	45	98	120	41	28
Mean	.44	.45	.50	.46	.49	.45	.52	.52	.49	.49
Renter-occupied housing units	**1 954**	**1 483**	**486**	**2 710**	**1 693**	**9 091**	**3 601**	**6 683**	**2 045**	**797**
0.50 or less	1 157	885	276	1 521	982	5 393	1 772	3 219	1 026	497
0.51 to 0.75	383	291	100	538	314	1 848	808	1 361	448	132
0.76 to 1.00	326	234	80	419	291	1 460	770	1 352	411	125
1.01 to 1.50	65	51	22	146	75	298	187	517	117	29
1.51 or more	23	22	8	86	31	92	64	234	43	14
Mean	.54	.54	.55	.58	.56	.55	.62	.66	.61	.53
Occupied housing units	**7 504**	**7 926**	**2 868**	**9 638**	**7 179**	**26 285**	**15 251**	**17 120**	**6 754**	**3 600**
HOUSEHOLDER 65 YEARS AND OVER										
Occupied housing units	**2 557**	**2 591**	**767**	**2 963**	**2 103**	**5 472**	**3 236**	**3 553**	**1 783**	**1 135**
1-person households	1 233	981	350	1 475	958	2 562	1 353	1 572	767	543
Mean number of persons per room	.33	.34	.33	.33	.34	.32	.35	.39	.35	.33
Units in structure:										
1, detached or attached	2 209	2 134	649	2 518	1 719	4 483	2 681	2 765	1 406	947
2 or more	183	118	28	214	188	631	227	445	155	71
Mobile home, trailer, or other	165	339	90	231	196	358	328	343	222	117
Specified owner	1 555	1 355	318	1 688	1 057	3 176	1 719	1 973	912	651
Mean value (dollars)	31 200	63 000	31 100	40 800	38 000	51 000	41 500	45 400	41 400	35 700
Specified renter	414	274	91	506	351	1 129	533	1 003	351	167
Mean contract rent (dollars)	118	196	112	156	131	182	158	156	130	118
With meals included in rent	2	2	–	15	1	13	1	6	1	–
Mean contract rent (dollars)	119	519	–	141	137	875	50	144	50	–
No meals included in rent	322	198	61	387	281	940	415	832	277	123
No cash rent	90	74	30	104	69	176	117	165	73	44

TIPSII [UPF] GH105 CENSUS90 72583600 06/22/92 4:04 PM MACHINE: C DATA:CENSUS90*H1TIPSDA05. 06/16/92 17:13:59 TAPE: NONE FRAME: 96
TSF:CENSUS90*92. 06/16/92 17:14:57 UTF:CENSUS90*93. 06/16/92 17:14:57 META:CENSUS90*H1TABLES05. 06/16/92 17:24:20

Table 50. **Utilization Characteristics: 1990** —Con.

[For definitions of terms and meanings of symbols, see text]

County	Desha County	Drew County	Faulkner County	Franklin County	Fulton County	Garland County	Grant County	Greene County	Hempstead County	Hot Spring County
ROOMS										
All housing units	**6 706**	**7 159**	**23 397**	**6 228**	**4 839**	**37 966**	**5 540**	**13 216**	**9 690**	**11 378**
1 room	68	37	132	33	44	706	26	64	60	89
2 rooms	147	161	663	119	133	1 564	68	207	266	236
3 rooms	578	534	1 945	418	378	3 416	293	820	914	830
4 rooms	1 452	1 551	5 882	1 467	1 358	9 787	1 355	3 193	2 198	2 752
5 rooms	2 272	2 172	6 895	2 212	1 449	10 905	1 874	4 333	3 142	3 788
6 rooms	1 262	1 483	4 414	1 213	830	6 733	1 156	2 706	1 888	2 319
7 rooms	541	713	1 985	452	358	2 722	452	1 063	724	858
8 rooms	229	292	860	193	149	1 150	197	442	332	316
9 or more rooms	157	216	621	121	140	983	119	388	166	190
Median	5.0	5.1	4.9	5.0	4.8	4.8	5.0	5.0	4.9	5.0
Owner-occupied housing units	**3 934**	**4 565**	**15 027**	**4 409**	**3 277**	**21 837**	**4 242**	**9 000**	**6 043**	**7 856**
1 room	3	8	29	12	7	52	15	23	17	17
2 rooms	28	45	130	45	23	207	34	46	51	69
3 rooms	117	183	567	164	113	858	166	220	260	274
4 rooms	559	754	2 461	854	796	4 626	869	1 607	1 045	1 555
5 rooms	1 502	1 454	5 114	1 721	1 089	7 147	1 484	3 234	2 179	2 854
6 rooms	938	1 125	3 628	960	679	5 005	989	2 218	1 478	1 914
7 rooms	450	583	1 751	383	321	2 197	407	922	591	728
8 rooms	196	240	781	166	128	945	169	385	279	281
9 or more rooms	141	173	566	104	121	800	109	345	143	164
Median	5.3	5.4	5.3	5.2	5.1	5.2	5.2	5.3	5.3	5.2
Renter-occupied housing units	**2 023**	**1 777**	**6 298**	**1 169**	**733**	**8 999**	**876**	**3 325**	**2 169**	**2 259**
1 room	52	11	58	11	11	448	4	27	23	35
2 rooms	97	84	412	50	32	859	25	129	123	106
3 rooms	314	254	997	183	123	1 501	81	486	373	343
4 rooms	687	553	2 611	374	250	2 717	314	1 273	652	755
5 rooms	528	486	1 343	299	173	2 034	273	839	580	568
6 rooms	241	251	607	175	95	961	122	387	265	306
7 rooms	66	84	179	53	25	307	34	110	104	103
8 rooms	26	30	54	16	12	92	17	47	40	24
9 or more rooms	12	24	37	8	12	80	6	27	9	19
Median	4.3	4.5	4.1	4.4	4.3	4.1	4.6	4.3	4.4	4.4
DURATION OF VACANCY										
Vacant-for-sale-only housing units	**127**	**106**	**310**	**112**	**100**	**756**	**75**	**170**	**194**	**218**
Less than 2 months	11	14	56	7	7	105	8	28	13	15
2 up to 6 months	21	22	106	34	16	268	25	58	50	63
6 or more months	95	70	148	71	77	383	42	84	131	140
Vacant-for-rent housing units	**186**	**164**	**606**	**153**	**98**	**2 001**	**87**	**234**	**347**	**286**
Less than 2 months	46	50	328	36	15	640	37	125	75	41
2 up to 6 months	57	77	160	59	43	791	37	69	142	151
6 or more months	83	37	118	58	40	570	13	40	130	94
PERSONS IN UNIT										
Owner-occupied housing units	**3 934**	**4 565**	**15 027**	**4 409**	**3 277**	**21 837**	**4 242**	**9 000**	**6 043**	**7 856**
1 person	861	977	2 466	880	715	5 010	757	1 688	1 373	1 645
2 persons	1 245	1 539	5 244	1 643	1 367	9 599	1 446	3 449	2 152	2 994
3 persons	686	863	2 881	786	540	3 331	866	1 747	1 018	1 401
4 persons	615	779	2 896	720	421	2 622	794	1 453	912	1 190
5 persons	305	256	1 076	262	171	918	277	504	399	419
6 persons	105	98	315	88	42	240	73	117	128	147
7 or more persons	117	53	149	30	21	117	29	42	61	60
Median	2.39	2.35	2.46	2.31	2.18	2.12	2.44	2.32	2.27	2.26
Renter-occupied housing units	**2 023**	**1 777**	**6 298**	**1 169**	**733**	**8 999**	**876**	**3 325**	**2 169**	**2 259**
1 person	584	523	1 903	357	218	3 497	218	1 021	680	703
2 persons	435	443	2 036	302	177	2 539	226	933	522	539
3 persons	373	362	1 139	213	142	1 299	175	632	398	440
4 persons	322	254	769	176	127	1 036	162	437	304	351
5 persons	161	112	302	91	47	435	54	214	159	147
6 persons	75	47	102	20	16	137	27	55	65	52
7 or more persons	73	36	47	10	6	56	14	33	41	27
Median	2.48	2.33	2.11	2.25	2.34	1.89	2.47	2.19	2.27	2.29
PERSONS PER ROOM										
Owner-occupied housing units	**3 934**	**4 565**	**15 027**	**4 409**	**3 277**	**21 837**	**4 242**	**9 000**	**6 043**	**7 856**
0.50 or less	2 462	2 981	9 210	2 808	2 313	16 125	2 577	6 103	3 968	5 184
0.51 to 0.75	704	865	3 211	850	571	3 380	906	1 696	1 112	1 441
0.76 to 1.00	569	593	2 212	638	318	1 977	652	1 065	779	1 037
1.01 to 1.50	159	103	319	97	55	289	86	116	156	168
1.51 or more	40	23	75	16	20	66	21	20	28	26
Mean	.50	.47	.50	.49	.46	.44	.50	.47	.48	.48
Renter-occupied housing units	**2 023**	**1 777**	**6 298**	**1 169**	**733**	**8 999**	**876**	**3 325**	**2 169**	**2 259**
0.50 or less	959	981	3 668	662	396	5 421	465	1 923	1 182	1 203
0.51 to 0.75	399	376	1 411	247	166	1 547	188	721	425	508
0.76 to 1.00	447	298	938	192	130	1 628	165	543	388	435
1.01 to 1.50	151	86	226	46	32	287	52	103	134	86
1.51 or more	67	36	55	22	9	116	6	35	40	27
Mean	.64	.57	.56	.56	.57	.54	.58	.55	.58	.57
Occupied housing units	**5 957**	**6 342**	**21 325**	**5 578**	**4 010**	**30 836**	**5 118**	**12 325**	**8 212**	**10 115**
HOUSEHOLDER 65 YEARS AND OVER										
Occupied housing units	**1 703**	**1 610**	**4 166**	**1 605**	**1 403**	**10 573**	**1 180**	**3 234**	**2 362**	**2 927**
1-person households	838	770	1 814	710	583	4 529	533	1 463	1 097	1 295
Mean number of persons per room	.35	.33	.34	.34	.34	.34	.34	.33	.33	.33
Units in structure:										
1, detached or attached	1 358	1 325	3 274	1 363	1 156	8 004	970	2 651	2 006	2 475
2 or more	207	60	363	94	56	1 492	18	328	127	169
Mobile home, trailer, or other	138	225	529	148	191	1 077	192	255	229	283
Specified owner	956	822	2 188	831	604	6 392	604	1 755	1 287	1 664
Mean value (dollars)	37 700	38 700	53 100	39 500	39 200	64 900	41 100	40 500	35 700	39 100
Specified renter	401	252	666	216	148	2 036	124	630	337	414
Mean contract rent (dollars)	110	142	185	126	125	309	143	156	126	142
With meals included in rent	1	1	1	1	–	183	–	6	1	–
Mean contract rent (dollars)	50	113	213	187	–	998	–	161	875	–
No meals included in rent	324	173	549	159	120	1 608	66	527	249	303
No cash rent	76	78	116	56	28	245	58	97	87	111

TIPSII [UPF] GH105 CENSUS90 72583600 06/22/92 4:04 PM MACHINE: C DATA:CENSUS90*H1TIPSDA05. 06/16/92 17:13:59 TAPE: NONE FRAME: 97
TSF:CENSUS90*92. 06/16/92 17:14:57 UTF:CENSUS90*93. 06/16/92 17:14:57 META:CENSUS90*H1TABLES05. 06/16/92 17:24:20

Table 50. **Utilization Characteristics: 1990** —Con.

[For definitions of terms and meanings of symbols, see text]

County	Howard County	Independence County	Izard County	Jackson County	Jefferson County	Johnson County	Lafayette County	Lawrence County	Lee County	Lincoln County
ROOMS										
All housing units	**5 600**	**12 838**	**5 535**	**8 086**	**33 311**	**7 984**	**4 523**	**7 692**	**5 085**	**4 295**
1 room	32	92	60	48	312	92	61	56	22	47
2 rooms	126	212	146	190	808	223	209	124	134	82
3 rooms	439	819	364	568	2 714	662	413	461	439	311
4 rooms	1 269	3 054	1 579	1 774	6 828	2 025	1 009	1 853	1 209	981
5 rooms	1 830	4 154	1 791	2 557	9 821	2 567	1 365	2 602	1 531	1 455
6 rooms	1 143	2 567	979	1 790	7 297	1 424	870	1 577	1 000	890
7 rooms	470	1 074	364	687	3 242	589	359	584	426	335
8 rooms	179	489	154	244	1 319	237	151	250	174	121
9 or more rooms	112	377	98	228	970	165	86	185	150	73
Median	5.0	5.0	4.8	5.1	5.1	4.9	4.9	5.0	5.0	5.0
Owner-occupied housing units	**3 661**	**8 915**	**3 737**	**5 047**	**20 121**	**5 307**	**2 735**	**5 147**	**2 874**	**2 866**
1 room	4	19	20	13	37	25	8	7	4	5
2 rooms	26	66	46	42	107	51	34	34	35	26
3 rooms	140	269	165	123	596	213	134	138	121	123
4 rooms	645	1 635	944	845	2 893	1 087	525	984	486	551
5 rooms	1 290	3 133	1 288	1 707	6 388	1 934	904	1 897	937	1 045
6 rooms	907	2 077	768	1 341	5 553	1 152	654	1 252	678	676
7 rooms	400	933	302	575	2 640	504	283	481	338	275
8 rooms	152	442	122	205	1 095	202	120	205	143	100
9 or more rooms	97	341	82	196	812	139	73	149	132	65
Median	5.3	5.3	5.0	5.4	5.5	5.2	5.2	5.2	5.3	5.2
Renter-occupied housing units	**1 314**	**2 931**	**947**	**2 314**	**9 880**	**1 752**	**849**	**1 710**	**1 704**	**930**
1 room	14	46	8	23	203	22	11	14	15	11
2 rooms	82	104	59	101	544	112	31	52	81	31
3 rooms	221	430	124	349	1 643	297	105	198	251	128
4 rooms	396	1 050	315	690	3 011	626	243	584	530	284
5 rooms	354	740	258	649	2 571	411	247	505	467	262
6 rooms	172	387	117	358	1 252	189	142	228	257	147
7 rooms	51	113	40	93	418	56	46	73	67	48
8 rooms	15	38	17	27	150	28	21	30	25	12
9 or more rooms	9	23	9	24	88	11	3	26	11	7
Median	4.4	4.3	4.4	4.5	4.3	4.2	4.6	4.5	4.5	4.5
DURATION OF VACANCY										
Vacant-for-sale-only housing units	**86**	**184**	**109**	**111**	**356**	**190**	**46**	**110**	**56**	**56**
Less than 2 months	10	29	7	13	70	29	4	7	3	10
2 up to 6 months	22	58	28	31	130	42	10	42	8	10
6 or more months	54	97	74	67	156	119	32	61	45	36
Vacant-for-rent housing units	**145**	**284**	**86**	**220**	**960**	**171**	**90**	**176**	**98**	**63**
Less than 2 months	20	103	24	47	314	56	11	39	24	16
2 up to 6 months	61	110	19	85	324	48	33	89	20	16
6 or more months	64	71	43	88	322	67	46	48	54	31
PERSONS IN UNIT										
Owner-occupied housing units	**3 661**	**8 915**	**3 737**	**5 047**	**20 121**	**5 307**	**2 735**	**5 147**	**2 874**	**2 866**
1 person	768	1 726	822	1 117	4 138	1 151	715	1 178	702	615
2 persons	1 254	3 252	1 739	1 887	6 834	2 015	925	1 978	938	933
3 persons	664	1 702	519	925	3 689	939	445	925	486	523
4 persons	596	1 491	427	730	3 185	776	340	717	378	429
5 persons	252	529	159	271	1 375	309	181	232	171	216
6 persons	77	139	47	69	517	85	65	86	111	84
7 or more persons	50	76	24	48	383	32	64	31	88	66
Median	2.35	2.34	2.10	2.25	2.37	2.25	2.21	2.21	2.28	2.38
Renter-occupied housing units	**1 314**	**2 931**	**947**	**2 314**	**9 880**	**1 752**	**849**	**1 710**	**1 704**	**930**
1 person	397	977	311	723	3 116	571	237	531	470	275
2 persons	326	748	259	582	2 224	464	192	444	358	190
3 persons	243	513	157	427	1 738	329	133	283	280	169
4 persons	197	415	141	319	1 372	230	146	263	287	141
5 persons	95	189	54	158	770	105	72	125	125	83
6 persons	34	51	18	52	350	35	24	45	83	39
7 or more persons	22	38	7	53	310	18	45	19	101	33
Median	2.30	2.15	2.13	2.25	2.32	2.16	2.48	2.23	2.59	2.50
PERSONS PER ROOM										
Owner-occupied housing units	**3 661**	**8 915**	**3 737**	**5 047**	**20 121**	**5 307**	**2 735**	**5 147**	**2 874**	**2 866**
0.50 or less	2 351	5 833	2 681	3 487	13 208	3 485	1 829	3 635	1 892	1 753
0.51 to 0.75	706	1 789	602	937	3 687	1 002	451	881	491	533
0.76 to 1.00	490	1 077	368	512	2 575	673	336	533	336	430
1.01 to 1.50	92	173	61	88	540	118	93	83	114	119
1.51 or more	22	43	25	23	111	29	26	15	41	31
Mean	.49	.48	.46	.45	.48	.47	.48	.45	.49	.51
Renter-occupied housing units	**1 314**	**2 931**	**947**	**2 314**	**9 880**	**1 752**	**849**	**1 710**	**1 704**	**930**
0.50 or less	705	1 717	571	1 320	5 103	992	440	999	828	477
0.51 to 0.75	271	595	184	467	1 986	368	151	341	314	181
0.76 to 1.00	250	478	160	379	1 908	294	169	302	337	176
1.01 to 1.50	67	111	23	112	646	79	53	58	154	68
1.51 or more	21	30	9	36	237	19	36	10	71	28
Mean	.59	.55	.54	.57	.61	.57	.62	.55	.66	.61
Occupied housing units	**4 975**	**11 846**	**4 684**	**7 361**	**30 001**	**7 059**	**3 584**	**6 857**	**4 578**	**3 796**
HOUSEHOLDER 65 YEARS AND OVER										
Occupied housing units	**1 476**	**3 061**	**1 875**	**2 218**	**7 692**	**2 105**	**1 199**	**2 191**	**1 413**	**1 069**
1-person households	693	1 409	759	1 036	3 526	985	571	1 023	661	487
Mean number of persons per room	.34	.33	.34	.33	.35	.33	.34	.33	.37	.37
Units in structure:										
1, detached or attached	1 224	2 524	1 472	1 835	6 420	1 769	1 053	1 879	1 117	894
2 or more	123	203	94	235	720	142	16	195	146	50
Mobile home, trailer, or other	129	334	309	148	552	194	130	117	150	125
Specified owner	800	1 562	983	1 237	4 939	1 115	697	1 272	659	545
Mean value (dollars)	37 400	42 600	44 200	36 000	43 100	40 300	29 400	31 700	34 800	32 300
Specified renter	254	519	223	507	1 590	287	153	361	365	162
Mean contract rent (dollars)	129	146	131	121	169	135	106	132	115	85
With meals included in rent	–	2	–	5	11	–	1	10	1	2
Mean contract rent (dollars)	–	207	–	223	358	–	137	100	137	463
No meals included in rent	197	421	183	417	1 316	236	88	287	289	107
No cash rent	57	96	40	85	263	51	64	64	75	53

TIPSII [UPF] GH105 CENSUS90 72583600 06/22/92 4:04 PM MACHINE: C DATA:CENSUS90*H1TIPSDA05. 06/16/92 17:13:59 TAPE: NONE FRAME: 98
TSF:CENSUS90*92. 06/16/92 17:14:57 UTF:CENSUS90*93. 06/16/92 17:14:57 META:CENSUS90*H1TABLES05. 06/16/92 17:24:20

Table 50. **Utilization Characteristics: 1990** —Con.

[For definitions of terms and meanings of symbols, see text]

County	Little River County	Logan County	Lonoke County	Madison County	Marion County	Miller County	Mississippi County	Monroe County	Montgomery County
ROOMS									
All housing units	**6 171**	**8 539**	**15 009**	**5 182**	**6 139**	**16 172**	**22 232**	**5 063**	**4 269**
1 room	94	56	90	78	89	154	189	25	38
2 rooms	180	207	244	140	164	395	481	112	106
3 rooms	539	594	876	396	549	1 488	1 938	466	409
4 rooms	1 390	2 034	3 099	1 354	1 694	3 981	5 591	1 262	1 295
5 rooms	1 907	2 901	4 719	1 669	1 831	5 049	6 795	1 558	1 352
6 rooms	1 243	1 702	3 248	959	1 035	3 074	4 212	940	656
7 rooms	505	640	1 582	362	428	1 182	1 811	401	263
8 rooms	207	239	658	149	215	502	676	172	94
9 or more rooms	106	166	493	75	134	347	539	127	56
Median	5.0	5.0	5.2	4.9	4.8	4.9	4.9	4.9	4.7
Owner-occupied housing units	**3 945**	**5 967**	**10 319**	**3 515**	**3 995**	**9 754**	**11 102**	**2 751**	**2 526**
1 room	23	12	17	27	29	25	19	7	17
2 rooms	69	69	58	57	81	84	59	24	33
3 rooms	156	220	282	193	208	355	264	90	167
4 rooms	679	1 181	1 507	795	965	1 762	1 754	468	602
5 rooms	1 353	2 180	3 437	1 211	1 300	3 417	3 717	943	831
6 rooms	963	1 396	2 629	744	791	2 411	2 905	659	524
7 rooms	435	560	1 359	300	337	970	1 367	305	217
8 rooms	170	204	589	123	172	430	549	146	83
9 or more rooms	97	145	441	65	112	300	468	109	52
Median	5.3	5.2	5.5	5.1	5.0	5.3	5.4	5.3	5.0
Renter-occupied housing units	**1 205**	**1 661**	**3 547**	**877**	**975**	**4 519**	**9 318**	**1 610**	**536**
1 room	36	20	35	9	6	65	123	12	11
2 rooms	63	89	162	24	36	232	356	71	22
3 rooms	187	234	508	93	167	779	1 414	287	77
4 rooms	348	568	1 180	295	337	1 596	3 147	483	150
5 rooms	332	471	922	265	243	1 155	2 617	435	167
6 rooms	172	194	480	130	112	475	1 113	222	77
7 rooms	42	53	176	40	48	148	383	71	23
8 rooms	20	21	43	14	19	44	109	16	8
9 or more rooms	5	11	41	7	7	25	56	13	1
Median	4.4	4.4	4.4	4.6	4.3	4.2	4.4	4.4	4.5
DURATION OF VACANCY									
Vacant-for-sale-only housing units	**76**	**156**	**198**	**97**	**224**	**232**	**222**	**45**	**66**
Less than 2 months	6	21	39	5	15	26	31	3	2
2 up to 6 months	11	39	89	26	66	80	68	13	13
6 or more months	59	96	70	66	143	126	123	29	51
Vacant-for-rent housing units	**191**	**198**	**323**	**85**	**205**	**588**	**748**	**188**	**74**
Less than 2 months	51	75	140	23	36	144	220	20	7
2 up to 6 months	64	66	109	25	96	259	257	55	26
6 or more months	76	57	74	37	73	185	271	113	41
PERSONS IN UNIT									
Owner-occupied housing units	**3 945**	**5 967**	**10 319**	**3 515**	**3 995**	**9 754**	**11 102**	**2 751**	**2 526**
1 person	802	1 262	1 622	685	850	2 027	2 241	693	551
2 persons	1 346	2 146	3 419	1 336	1 842	3 273	3 746	996	1 069
3 persons	726	1 049	2 130	634	610	1 789	2 101	441	420
4 persons	669	930	2 029	546	453	1 662	1 856	375	296
5 persons	275	393	775	212	161	671	715	131	130
6 persons	77	119	232	72	57	216	241	59	37
7 or more persons	50	68	112	30	22	116	202	56	23
Median	2.37	2.30	2.56	2.30	2.12	2.37	2.38	2.19	2.17
Renter-occupied housing units	**1 205**	**1 661**	**3 547**	**877**	**975**	**4 519**	**9 318**	**1 610**	**536**
1 person	338	537	939	226	306	1 357	2 336	557	159
2 persons	287	369	826	225	277	1 193	2 289	342	143
3 persons	223	330	711	171	170	823	1 784	272	89
4 persons	217	228	632	150	122	635	1 591	235	88
5 persons	83	127	285	62	65	313	731	104	42
6 persons	35	49	100	22	21	106	331	48	11
7 or more persons	22	21	54	21	14	92	256	52	4
Median	2.42	2.30	2.51	2.44	2.16	2.26	2.52	2.23	2.26
PERSONS PER ROOM									
Owner-occupied housing units	**3 945**	**5 967**	**10 319**	**3 515**	**3 995**	**9 754**	**11 102**	**2 751**	**2 526**
0.50 or less	2 482	3 811	6 309	2 214	2 875	6 148	7 131	1 902	1 687
0.51 to 0.75	757	1 131	2 252	665	632	1 905	2 154	460	453
0.76 to 1.00	561	836	1 484	489	393	1 407	1 463	303	293
1.01 to 1.50	110	158	229	112	65	236	289	60	66
1.51 or more	35	31	45	35	30	58	65	26	27
Mean	.50	.49	.50	.50	.46	.49	.48	.46	.47
Renter-occupied housing units	**1 205**	**1 661**	**3 547**	**877**	**975**	**4 519**	**9 318**	**1 610**	**536**
0.50 or less	594	888	1 789	470	564	2 424	4 479	911	293
0.51 to 0.75	266	352	790	170	213	950	2 093	283	104
0.76 to 1.00	256	305	727	171	145	809	1 938	281	105
1.01 to 1.50	55	94	193	49	46	244	588	89	23
1.51 or more	34	22	48	17	7	92	220	46	11
Mean	.61	.58	.60	.59	.55	.60	.63	.59	.57
Occupied housing units	**5 150**	**7 628**	**13 866**	**4 392**	**4 970**	**14 273**	**20 420**	**4 361**	**3 062**
HOUSEHOLDER 65 YEARS AND OVER									
Occupied housing units	**1 308**	**2 329**	**2 937**	**1 264**	**1 784**	**3 596**	**4 647**	**1 439**	**985**
1-person households	601	1 082	1 347	525	725	1 641	2 239	724	405
Mean number of persons per room	.36	.34	.34	.35	.35	.35	.35	.34	.35
Units in structure:									
1, detached or attached	1 044	1 993	2 287	1 099	1 409	3 003	3 757	1 150	781
2 or more	104	125	306	28	124	337	599	149	33
Mobile home, trailer, or other	160	211	344	137	251	256	291	140	171
Specified owner	693	1 238	1 448	416	906	2 121	2 552	755	418
Mean value (dollars)	36 100	36 700	45 500	36 900	49 400	41 500	41 200	37 600	39 200
Specified renter	211	301	595	110	208	657	1 333	345	108
Mean contract rent (dollars)	105	127	131	129	195	183	120	102	119
With meals included in rent	1	2	3	1	–	35	7	–	1
Mean contract rent (dollars)	113	519	429	875	–	249	117	–	287
No meals included in rent	156	227	480	85	166	495	1 125	278	71
No cash rent	54	72	112	24	42	127	201	67	36

TIPSII [UPF] GH105 CENSUS90 72583600 06/22/92 4:04 PM MACHINE: C DATA:CENSUS90*H1TIPSDA05. 06/16/92 17:13:59 TAPE: NONE FRAME: 99
TSF:CENSUS90*92. 06/16/92 17:14:57 UTF:CENSUS90*93. 06/16/92 17:14:57 META:CENSUS90*H1TABLES05. 06/16/92 17:24:20

Table 50. **Utilization Characteristics: 1990** —Con.

[For definitions of terms and meanings of symbols, see text]

County	Nevada County	Newton County	Ouachita County	Perry County	Phillips County	Pike County	Poinsett County	Polk County	Pope County
ROOMS									
All housing units	**4 287**	**3 439**	**13 204**	**3 702**	**11 094**	**4 550**	**10 271**	**7 732**	**18 430**
1 room	18	90	93	88	58	21	53	110	160
2 rooms	72	147	275	127	225	77	162	228	383
3 rooms	343	338	856	343	1 120	322	833	639	1 210
4 rooms	862	907	2 895	953	2 614	1 187	2 710	1 820	4 355
5 rooms	1 376	1 077	3 902	1 141	3 126	1 489	3 421	2 543	5 664
6 rooms	946	587	2 926	670	2 188	869	1 900	1 393	3 685
7 rooms	413	178	1 335	241	973	376	706	605	1 670
8 rooms	152	70	552	96	443	127	295	216	741
9 or more rooms	105	45	370	43	347	82	191	178	562
Median	5.1	4.7	5.1	4.8	5.0	4.9	4.9	4.9	5.0
Owner-occupied housing units	**2 896**	**2 345**	**8 571**	**2 553**	**5 470**	**3 081**	**6 112**	**5 203**	**11 919**
1 room	7	35	12	25	10	9	15	26	29
2 rooms	25	54	74	48	26	32	32	77	73
3 rooms	122	163	267	174	153	143	147	249	320
4 rooms	501	584	1 391	548	751	672	1 144	1 028	1 776
5 rooms	1 002	819	2 679	863	1 724	1 057	2 338	1 865	4 133
6 rooms	705	456	2 277	561	1 459	670	1 427	1 128	3 002
7 rooms	325	146	1 085	206	725	320	594	501	1 432
8 rooms	124	54	459	88	340	105	255	191	657
9 or more rooms	85	34	327	40	282	73	160	138	497
Median	5.3	4.9	5.4	5.1	5.5	5.1	5.2	5.2	5.4
Renter-occupied housing units	**902**	**473**	**3 141**	**502**	**4 713**	**774**	**3 256**	**1 624**	**4 909**
1 room	7	7	48	6	39	3	28	44	93
2 rooms	37	31	155	15	167	23	101	95	244
3 rooms	162	57	456	49	836	94	583	265	727
4 rooms	250	154	1 005	199	1 561	252	1 166	493	1 966
5 rooms	222	120	798	142	1 181	244	847	439	1 097
6 rooms	151	71	433	66	593	116	386	173	512
7 rooms	56	16	164	17	208	28	91	72	170
8 rooms	14	12	56	6	80	10	32	19	58
9 or more rooms	3	5	26	2	48	4	22	24	42
Median	4.5	4.4	4.4	4.4	4.3	4.6	4.3	4.3	4.2
DURATION OF VACANCY									
Vacant-for-sale-only housing units	**51**	**70**	**195**	**60**	**79**	**86**	**94**	**176**	**280**
Less than 2 months	5	5	20	7	11	6	17	16	46
2 up to 6 months	13	20	69	12	23	28	36	44	101
6 or more months	33	45	106	41	45	52	41	116	133
Vacant-for-rent housing units	**103**	**44**	**449**	**64**	**433**	**75**	**192**	**134**	**530**
Less than 2 months	15	6	82	10	127	22	75	48	175
2 up to 6 months	30	19	183	23	174	38	65	45	204
6 or more months	58	19	184	31	132	15	52	41	151
PERSONS IN UNIT									
Owner-occupied housing units	**2 896**	**2 345**	**8 571**	**2 553**	**5 470**	**3 081**	**6 112**	**5 203**	**11 919**
1 person	664	444	1 967	538	1 353	648	1 159	1 101	2 025
2 persons	962	855	3 007	966	1 789	1 166	2 242	2 140	4 185
3 persons	514	409	1 446	453	964	531	1 226	850	2 385
4 persons	448	392	1 359	368	730	478	1 054	664	2 197
5 persons	203	160	503	133	324	181	307	301	824
6 persons	67	55	166	63	164	51	82	102	209
7 or more persons	38	30	123	32	146	26	42	45	94
Median	2.31	2.35	2.27	2.26	2.27	2.27	2.35	2.20	2.44
Renter-occupied housing units	**902**	**473**	**3 141**	**502**	**4 713**	**774**	**3 256**	**1 624**	**4 909**
1 person	322	134	1 056	160	1 371	221	1 004	535	1 642
2 persons	201	115	726	119	1 025	198	758	407	1 418
3 persons	156	86	559	86	737	149	617	260	859
4 persons	117	71	460	80	653	124	492	242	602
5 persons	66	35	202	35	433	53	230	103	261
6 persons	21	19	76	12	217	17	90	50	90
7 or more persons	19	13	62	10	277	12	65	27	37
Median	2.14	2.39	2.21	2.26	2.46	2.34	2.32	2.18	2.07
PERSONS PER ROOM									
Owner-occupied housing units	**2 896**	**2 345**	**8 571**	**2 553**	**5 470**	**3 081**	**6 112**	**5 203**	**11 919**
0.50 or less	1 858	1 335	5 827	1 602	3 773	1 997	3 934	3 518	7 548
0.51 to 0.75	533	469	1 458	488	886	581	1 202	879	2 538
0.76 to 1.00	396	435	1 064	374	596	424	850	646	1 578
1.01 to 1.50	91	63	177	60	151	65	102	114	202
1.51 or more	18	43	45	29	64	14	24	46	53
Mean	.48	.55	.46	.50	.46	.48	.48	.47	.48
Renter-occupied housing units	**902**	**473**	**3 141**	**502**	**4 713**	**774**	**3 256**	**1 624**	**4 909**
0.50 or less	533	252	1 766	283	2 316	427	1 753	895	2 916
0.51 to 0.75	180	81	644	90	862	163	675	301	1 017
0.76 to 1.00	133	94	521	95	915	130	606	298	774
1.01 to 1.50	40	32	152	24	438	47	164	84	155
1.51 or more	16	14	58	10	182	7	58	46	47
Mean	.55	.60	.56	.57	.66	.56	.60	.58	.55
Occupied housing units	**3 798**	**2 818**	**11 712**	**3 055**	**10 183**	**3 855**	**9 368**	**6 827**	**16 828**
HOUSEHOLDER 65 YEARS AND OVER									
Occupied housing units	**1 213**	**778**	**3 383**	**850**	**2 997**	**1 192**	**2 562**	**2 220**	**3 619**
1-person households	577	330	1 589	382	1 525	534	1 239	956	1 566
Mean number of persons per room	.34	.37	.33	.35	.35	.33	.35	.34	.33
Units in structure:									
1, detached or attached	1 014	678	2 885	684	2 437	971	1 949	1 817	2 879
2 or more	79	22	261	23	392	35	382	135	407
Mobile home, trailer, or other	120	78	237	143	168	186	231	268	333
Specified owner	597	217	2 173	381	1 564	621	1 252	1 051	1 984
Mean value (dollars)	31 400	34 700	39 000	34 700	39 000	35 600	34 700	39 400	49 400
Specified renter	181	71	552	95	938	139	764	329	682
Mean contract rent (dollars)	129	110	162	116	128	112	105	137	165
With meals included in rent	–	–	13	2	14	–	1	1	4
Mean contract rent (dollars)	–	–	888	119	595	–	163	113	172
No meals included in rent	147	45	430	56	802	89	618	253	559
No cash rent	34	26	109	37	122	50	145	75	119

TIPSII [UPF] GH105 CENSUS90 72583600 06/22/92 4:04 PM MACHINE: C DATA:CENSUS90*H1TIPSDA05. 06/16/92 17:13:59 TAPE: NONE FRAME: 100
TSF:CENSUS90*92. 06/16/92 17:14:57 UTF:CENSUS90*93. 06/16/92 17:14:57 META:CENSUS90*H1TABLES05. 06/16/92 17:24:20

Table 50. **Utilization Characteristics: 1990** —Con.

[For definitions of terms and meanings of symbols, see text]

County	Prairie County	Pulaski County	Randolph County	St. Francis County	Saline County	Scott County	Searcy County	Sebastian County	Sevier County
ROOMS									
All housing units	**4 340**	**151 538**	**7 343**	**10 958**	**24 602**	**4 485**	**3 739**	**43 621**	**5 880**
1 room	56	1 718	127	60	90	51	55	472	80
2 rooms	137	5 370	192	217	329	111	103	1 092	156
3 rooms	325	15 385	624	942	1 550	338	340	5 370	455
4 rooms	1 000	31 072	1 828	2 640	5 774	1 216	1 069	8 769	1 331
5 rooms	1 274	41 754	2 364	3 327	8 283	1 408	1 177	12 514	1 866
6 rooms	858	29 966	1 350	2 112	5 182	816	631	8 713	1 213
7 rooms	418	13 737	499	964	2 039	326	210	3 665	464
8 rooms	168	7 005	207	383	844	136	84	1 658	196
9 or more rooms	104	5 531	152	313	511	83	70	1 368	119
Median	5.0	5.0	4.9	5.0	5.1	4.9	4.8	5.0	5.0
Owner-occupied housing units	**2 679**	**82 772**	**4 827**	**6 081**	**18 563**	**3 088**	**2 481**	**25 630**	**3 904**
1 room	5	71	23	16	25	13	20	32	13
2 rooms	28	304	37	51	125	37	37	130	51
3 rooms	96	1 776	176	205	695	130	161	553	168
4 rooms	489	8 831	963	945	3 493	698	628	3 163	703
5 rooms	822	26 316	1 786	2 005	6 632	1 053	863	8 862	1 331
6 rooms	662	22 837	1 109	1 505	4 500	670	480	7 096	978
7 rooms	359	11 563	414	766	1 848	293	169	3 130	395
8 rooms	133	6 119	183	323	763	124	66	1 453	165
9 or more rooms	85	4 955	136	265	482	70	57	1 211	100
Median	5.4	5.7	5.2	5.4	5.2	5.1	5.0	5.5	5.3
Renter-occupied housing units	**982**	**54 437**	**1 618**	**3 877**	**4 474**	**869**	**636**	**13 668**	**1 214**
1 room	11	1 405	12	34	31	8	11	345	29
2 rooms	29	4 241	77	142	141	43	27	813	55
3 rooms	123	11 172	261	622	631	130	84	3 849	194
4 rooms	289	17 698	579	1 348	1 715	334	231	4 368	401
5 rooms	307	11 876	417	1 054	1 231	217	163	2 556	317
6 rooms	135	5 401	174	460	494	101	77	1 165	144
7 rooms	50	1 680	67	146	159	22	26	362	48
8 rooms	26	640	20	39	53	8	10	130	17
9 or more rooms	12	324	11	32	19	6	7	80	9
Median	4.6	4.1	4.3	4.3	4.3	4.3	4.3	3.9	4.3
DURATION OF VACANCY									
Vacant-for-sale-only housing units	**49**	**2 326**	**85**	**95**	**263**	**74**	**53**	**844**	**113**
Less than 2 months	3	343	7	12	62	7	4	121	6
2 up to 6 months	12	906	27	31	98	17	5	321	23
6 or more months	34	1 077	51	52	103	50	44	402	84
Vacant-for-rent housing units	**78**	**7 325**	**101**	**319**	**465**	**133**	**53**	**2 234**	**118**
Less than 2 months	7	2 722	44	92	172	59	16	951	32
2 up to 6 months	28	2 875	31	122	173	38	12	798	46
6 or more months	43	1 728	26	105	120	36	25	485	40
PERSONS IN UNIT									
Owner-occupied housing units	**2 679**	**82 772**	**4 827**	**6 081**	**18 563**	**3 088**	**2 481**	**25 630**	**3 904**
1 person	595	16 498	990	1 213	2 863	615	526	5 013	837
2 persons	945	29 473	1 866	1 924	6 454	1 208	984	9 343	1 431
3 persons	496	15 845	858	1 141	3 954	602	439	4 765	681
4 persons	431	13 526	704	978	3 584	423	367	4 229	570
5 persons	133	4 868	275	446	1 240	160	109	1 577	281
6 persons	51	1 559	96	207	348	52	41	473	63
7 or more persons	28	1 003	38	172	120	28	15	230	41
Median	2.29	2.34	2.26	2.45	2.49	2.27	2.23	2.34	2.28
Renter-occupied housing units	**982**	**54 437**	**1 618**	**3 877**	**4 474**	**869**	**636**	**13 668**	**1 214**
1 person	286	21 172	502	1 153	1 180	255	210	5 463	348
2 persons	255	14 729	414	888	1 199	219	169	3 544	297
3 persons	176	8 345	326	659	917	172	102	2 170	214
4 persons	162	5 830	243	539	720	131	86	1 458	196
5 persons	67	2 684	90	302	294	63	48	671	85
6 persons	17	970	28	157	103	21	10	242	37
7 or more persons	19	707	15	179	61	8	11	120	37
Median	2.30	1.91	2.24	2.38	2.38	2.32	2.14	1.89	2.37
PERSONS PER ROOM									
Owner-occupied housing units	**2 679**	**82 772**	**4 827**	**6 081**	**18 563**	**3 088**	**2 481**	**25 630**	**3 904**
0.50 or less	1 786	58 017	3 191	3 779	11 104	2 041	1 617	17 415	2 565
0.51 to 0.75	529	14 703	901	1 145	4 131	563	441	4 783	703
0.76 to 1.00	302	8 387	597	834	2 887	398	350	2 873	526
1.01 to 1.50	53	1 365	114	251	381	72	54	410	90
1.51 or more	9	300	24	72	60	14	19	149	20
Mean	.46	.45	.48	.50	.51	.48	.49	.46	.48
Renter-occupied housing units	**982**	**54 437**	**1 618**	**3 877**	**4 474**	**869**	**636**	**13 668**	**1 214**
0.50 or less	566	33 252	908	2 006	2 351	457	381	8 076	623
0.51 to 0.75	197	10 257	371	764	997	194	99	2 764	246
0.76 to 1.00	164	8 279	266	666	850	153	113	2 093	228
1.01 to 1.50	41	1 910	62	301	232	49	27	483	76
1.51 or more	14	739	11	140	44	16	16	252	41
Mean	.55	.55	.56	.63	.59	.59	.56	.56	.62
Occupied housing units	**3 661**	**137 209**	**6 445**	**9 958**	**23 037**	**3 957**	**3 117**	**39 298**	**5 118**
HOUSEHOLDER 65 YEARS AND OVER									
Occupied housing units	**1 085**	**26 713**	**1 915**	**2 614**	**4 485**	**1 141**	**1 049**	**9 205**	**1 450**
1-person households	507	12 802	872	1 232	1 800	497	458	4 437	644
Mean number of persons per room	.33	.34	.34	.37	.35	.34	.35	.33	.34
Units in structure:									
1, detached or attached	893	19 832	1 615	2 009	3 511	934	893	7 282	1 203
2 or more	68	5 496	162	366	265	84	47	1 580	100
Mobile home, trailer, or other	124	1 385	138	239	709	123	109	343	147
Specified owner	518	16 475	994	1 304	2 608	502	359	5 871	742
Mean value (dollars)	35 500	62 800	33 400	38 900	60 500	34 200	30 600	51 300	35 100
Specified renter	186	7 162	309	775	636	177	140	2 104	200
Mean contract rent (dollars)	102	293	129	126	242	120	119	227	124
With meals included in rent	2	556	2	5	1	1	–	43	–
Mean contract rent (dollars)	82	791	82	288	213	413	–	725	–
No meals included in rent	137	6 108	254	661	482	135	98	1 870	154
No cash rent	47	498	53	109	153	41	42	191	46

TIPSII [UPF] GH105 CENSUS90 72583600 06/22/92 4:04 PM MACHINE: C DATA:CENSUS90*H1TIPSDA05. 06/16/92 17:13:59 TAPE: NONE FRAME: 101
TSF:CENSUS90*92. 06/16/92 17:14:57 UTF:CENSUS90*93. 06/16/92 17:14:57 META:CENSUS90*H1TABLES05. 06/16/92 17:24:20

Table 50. **Utilization Characteristics: 1990** —Con.

[For definitions of terms and meanings of symbols, see text]

County	Sharp County	Stone County	Union County	Van Buren County	Washington County	White County	Woodruff County	Yell County
ROOMS								
All housing units	**7 617**	**4 548**	**20 276**	**7 580**	**47 349**	**21 658**	**4 169**	**7 868**
1 room	69	97	121	226	477	115	17	56
2 rooms	205	167	499	238	1 851	554	67	187
3 rooms	552	440	1 593	767	4 991	1 646	297	641
4 rooms	2 336	1 183	4 558	2 119	11 787	4 938	962	2 030
5 rooms	2 482	1 403	6 345	2 169	13 305	6 885	1 350	2 610
6 rooms	1 200	742	4 183	1 237	8 161	4 341	857	1 446
7 rooms	453	327	1 753	531	3 639	1 860	359	532
8 rooms	166	108	717	161	1 793	756	155	217
9 or more rooms	154	81	507	132	1 345	563	105	149
Median	4.8	4.8	5.0	4.7	4.8	5.0	5.0	4.9
Owner-occupied housing units	**4 801**	**3 036**	**13 159**	**4 689**	**26 706**	**14 529**	**2 293**	**5 075**
1 room	15	26	22	36	61	31	7	12
2 rooms	49	60	133	86	184	123	18	48
3 rooms	212	184	515	251	856	493	71	209
4 rooms	1 259	675	2 335	1 108	4 099	2 449	397	1 018
5 rooms	1 719	1 047	4 455	1 535	9 256	5 128	766	1 904
6 rooms	918	608	3 231	966	6 448	3 542	555	1 122
7 rooms	366	274	1 441	444	3 071	1 590	277	451
8 rooms	138	89	596	147	1 546	673	117	180
9 or more rooms	125	73	431	116	1 185	500	85	131
Median	5.0	5.0	5.3	5.1	5.4	5.3	5.4	5.2
Renter-occupied housing units	**1 018**	**830**	**4 660**	**1 009**	**16 666**	**5 294**	**1 337**	**1 832**
1 room	10	14	56	18	331	55	8	27
2 rooms	45	34	251	52	1 426	309	41	89
3 rooms	118	131	761	129	3 305	864	183	282
4 rooms	349	291	1 501	301	6 387	1 852	411	657
5 rooms	326	214	1 192	287	3 194	1 292	397	472
6 rooms	116	96	593	149	1 313	614	209	217
7 rooms	31	34	188	54	431	207	56	58
8 rooms	15	13	72	10	180	60	23	17
9 or more rooms	8	3	46	9	99	41	9	13
Median	4.5	4.3	4.3	4.5	4.0	4.3	4.6	4.3
DURATION OF VACANCY								
Vacant-for-sale-only housing units	**200**	**61**	**266**	**228**	**544**	**275**	**30**	**105**
Less than 2 months	21	3	25	16	117	29	4	15
2 up to 6 months	71	13	70	52	207	96	8	27
6 or more months	108	45	171	160	220	150	18	63
Vacant-for-rent housing units	**188**	**69**	**601**	**217**	**1 599**	**530**	**160**	**215**
Less than 2 months	42	22	139	66	822	188	25	93
2 up to 6 months	61	24	237	111	533	247	73	69
6 or more months	85	23	225	40	244	95	62	53
PERSONS IN UNIT								
Owner-occupied housing units	**4 801**	**3 036**	**13 159**	**4 689**	**26 706**	**14 529**	**2 293**	**5 075**
1 person	1 093	559	3 097	985	4 805	2 644	567	1 033
2 persons	2 222	1 271	4 514	2 187	9 819	5 472	808	1 954
3 persons	676	559	2 307	638	5 061	2 678	385	943
4 persons	489	426	2 039	500	4 570	2 462	337	752
5 persons	208	141	813	246	1 752	897	122	263
6 persons	67	50	230	89	487	285	41	77
7 or more persons	46	30	159	44	212	91	33	53
Median	2.09	2.25	2.27	2.12	2.37	2.34	2.22	2.27
Renter-occupied housing units	**1 018**	**830**	**4 660**	**1 009**	**16 666**	**5 294**	**1 337**	**1 832**
1 person	303	292	1 504	312	5 793	1 605	405	544
2 persons	296	210	1 107	282	5 191	1 447	307	507
3 persons	160	163	814	177	2 624	977	247	322
4 persons	155	99	667	143	1 930	744	211	273
5 persons	75	46	339	56	761	357	92	119
6 persons	20	14	145	28	251	113	44	36
7 or more persons	9	6	84	11	116	51	31	31
Median	2.20	2.09	2.25	2.18	1.99	2.22	2.36	2.23
PERSONS PER ROOM								
Owner-occupied housing units	**4 801**	**3 036**	**13 159**	**4 689**	**26 706**	**14 529**	**2 293**	**5 075**
0.50 or less	3 516	1 975	8 785	3 323	17 478	9 513	1 579	3 338
0.51 to 0.75	715	576	2 290	697	5 253	2 766	376	945
0.76 to 1.00	455	379	1 699	524	3 339	1 913	270	645
1.01 to 1.50	92	74	315	104	514	281	51	121
1.51 or more	23	32	70	41	122	56	17	26
Mean	.46	.49	.47	.47	.47	.48	.46	.48
Renter-occupied housing units	**1 018**	**830**	**4 660**	**1 009**	**16 666**	**5 294**	**1 337**	**1 832**
0.50 or less	593	487	2 544	589	9 972	2 932	746	1 002
0.51 to 0.75	181	166	922	198	3 332	1 137	251	377
0.76 to 1.00	194	131	819	163	2 609	957	239	337
1.01 to 1.50	35	35	263	45	555	218	78	78
1.51 or more	15	11	112	14	198	50	23	38
Mean	.56	.53	.58	.55	.56	.57	.58	.58
Occupied housing units	**5 819**	**3 866**	**17 819**	**5 698**	**43 372**	**19 823**	**3 630**	**6 907**
HOUSEHOLDER 65 YEARS AND OVER								
Occupied housing units	**2 425**	**1 111**	**5 157**	**2 139**	**8 395**	**5 189**	**1 179**	**1 958**
1-person households	912	464	2 447	767	3 719	2 260	600	844
Mean number of persons per room	.35	.35	.34	.35	.33	.34	.33	.34
Units in structure:								
1, detached or attached	2 147	902	4 378	1 697	6 750	4 193	963	1 595
2 or more	77	67	314	112	1 042	472	123	162
Mobile home, trailer, or other	201	142	465	330	603	524	93	201
Specified owner	1 587	444	3 246	1 035	4 760	2 696	659	973
Mean value (dollars)	45 700	41 400	43 300	55 600	59 000	42 700	30 400	35 800
Specified renter	228	161	760	187	1 486	936	282	327
Mean contract rent (dollars)	173	143	176	338	293	149	107	131
With meals included in rent	1	–	3	2	122	5	1	–
Mean contract rent (dollars)	875	–	122	188	983	395	875	–
No meals included in rent	175	128	597	157	1 165	749	228	258
No cash rent	52	33	160	28	199	182	53	69

TIPSII [UPF] GH105 CENSUS90 72583600 06/22/92 4:04 PM MACHINE: C DATA:CENSUS90*H1TIPSDA05. 06/16/92 17:13:59 TAPE: NONE FRAME: 102
TSF:CENSUS90*92. 06/16/92 17:14:57 UTF:CENSUS90*93. 06/16/92 17:14:57 META:CENSUS90*H1TABLES05. 06/16/92 17:24:20

Table 51. **Financial Characteristics: 1990**

[For definitions of terms and meanings of symbols, see text]

County	Arkansas County	Ashley County	Baxter County	Benton County	Boone County	Bradley County	Calhoun County	Carroll County	Chicot County	Clark County
VALUE										
Specified owner-occupied housing units	**4 180**	**4 567**	**7 330**	**19 704**	**5 239**	**2 255**	**1 002**	**3 108**	**2 681**	**3 550**
Less than $20,000	597	834	287	621	330	643	261	187	964	690
$20,000 to $29,999	667	703	518	1 158	550	463	165	339	424	534
$30,000 to $39,999	780	810	1 193	2 352	1 108	425	162	551	369	553
$40,000 to $49,999	601	730	1 442	3 233	985	305	153	585	245	517
$50,000 to $59,999	439	470	1 225	2 865	679	165	111	368	199	408
$60,000 to $69,999	328	395	974	2 657	554	89	65	311	144	285
$70,000 to $79,999	253	253	636	2 079	364	83	42	210	88	214
$80,000 to $89,999	148	142	360	1 274	234	35	20	141	59	117
$90,000 to $99,999	113	73	194	874	152	13	10	104	36	79
$100,000 to $124,999	130	94	270	1 114	142	21	10	148	71	73
$125,000 to $149,999	56	35	125	635	65	5	1	81	31	50
$150,000 to $174,999	28	10	51	365	28	3	–	37	27	15
$175,000 to $199,999	13	7	20	162	24	4	–	12	10	7
$200,000 to $249,999	15	6	26	180	15	–	2	24	3	5
$250,000 to $299,999	7	3	3	75	4	–	–	4	2	1
$300,000 to $399,999	2	–	3	48	2	–	–	4	4	–
$400,000 to $499,999	–	–	1	4	2	–	–	–	3	–
$500,000 or more	3	2	2	8	1	1	–	2	2	2
Median (dollars)	40 600	39 200	51 600	58 500	45 900	30 500	34 400	47 700	28 700	40 000
Mean (dollars)	48 600	43 800	57 200	67 400	52 800	34 700	37 600	57 800	39 200	45 100
Specified vacant-for-sale-only housing units	**106**	**89**	**232**	**463**	**149**	**73**	**8**	**138**	**41**	**127**
Less than $20,000	29	14	18	33	17	27	3	10	21	36
$20,000 to $39,999	38	42	75	91	67	39	2	47	8	65
$40,000 to $59,999	23	20	84	154	31	6	3	45	4	13
$60,000 to $79,999	7	10	34	98	20	1	–	15	3	9
$80,000 to $99,999	4	1	12	36	10	–	–	10	2	–
$100,000 to $149,999	4	1	9	34	2	–	–	8	3	3
$150,000 to $199,999	1	1	–	10	1	–	–	1	–	1
$200,000 to $249,999	–	–	–	3	–	–	–	2	–	–
$250,000 to $299,999	–	–	–	2	1	–	–	–	–	–
$300,000 or more	–	–	–	2	–	–	–	–	–	–
Median (dollars)	31 400	34 700	44 300	54 500	37 800	26 000	35 000	44 000	19 500	30 400
Mean (dollars)	39 600	38 600	48 400	61 700	45 600	25 600	30 200	53 100	35 000	33 500
Owner-occupied mobile homes or trailers	**673**	**1 233**	**1 628**	**2 686**	**992**	**395**	**372**	**690**	**596**	**810**
Median (dollars)	11 800	13 600	18 300	18 500	15 400	13 300	14 400	17 900	12 500	13 800
Mean (dollars)	17 300	18 600	23 500	26 000	22 600	19 400	21 800	27 800	19 600	19 300
CONTRACT RENT										
Specified renter-occupied housing units	**2 548**	**1 923**	**2 457**	**9 416**	**2 410**	**1 035**	**353**	**1 577**	**1 591**	**2 326**
Less than $100	420	305	99	357	143	309	49	89	394	399
$100 to $149	354	271	227	351	254	192	42	125	300	306
$150 to $199	424	336	413	766	371	196	72	279	273	452
$200 to $249	379	310	461	1 493	568	94	45	381	180	346
$250 to $299	262	196	495	1 982	460	40	30	293	61	218
$300 to $349	109	80	263	1 454	235	27	13	108	35	205
$350 to $399	48	35	133	1 124	114	2	6	61	14	65
$400 to $449	22	28	71	471	38	–	1	33	7	28
$450 to $499	12	7	34	301	12	–	1	12	4	18
$500 to $549	3	2	11	212	10	–	–	4	2	4
$550 to $599	1	4	2	108	4	–	1	–	–	2
$600 to $649	1	2	3	82	2	1	–	1	–	5
$650 to $699	–	–	1	22	–	–	–	–	1	2
$700 to $749	2	–	–	17	4	–	–	1	–	–
$750 to $999	1	1	–	46	–	–	–	1	–	–
$1,000 or more	–	–	2	23	–	–	–	2	1	–
No cash rent	510	346	242	607	195	174	93	187	319	276
Median (dollars)	172	174	235	282	227	130	173	225	138	185
Mean (dollars)	181	184	243	297	230	136	177	229	147	193
Specified vacant-for-rent housing units	**232**	**228**	**307**	**1 250**	**297**	**131**	**36**	**183**	**191**	**233**
Less than $100	46	55	17	30	19	34	9	12	51	41
$100 to $199	99	91	105	103	96	34	16	56	99	113
$200 to $299	64	64	139	306	137	60	11	82	29	47
$300 to $399	17	14	36	274	39	3	–	26	7	27
$400 to $499	4	2	8	264	5	–	–	5	2	5
$500 to $599	2	2	2	158	1	–	–	–	1	–
$600 to $749	–	–	–	42	–	–	–	–	–	–
$750 to $999	–	–	–	15	–	–	–	2	–	–
$1,000 or more	–	–	–	58	–	–	–	–	2	–
Median (dollars)	176	158	217	362	222	193	161	223	131	165
Mean (dollars)	182	170	226	404	225	174	157	234	154	180
MEALS INCLUDED IN RENT										
Specified renter-occupied housing units	**2 548**	**1 923**	**2 457**	**9 416**	**2 410**	**1 035**	**353**	**1 577**	**1 591**	**2 326**
With meals included in rent	4	8	3	78	3	3	4	4	8	1
Mean (dollars)	141	197	217	727	230	138	175	207	176	113
No meals included in rent	2 034	1 569	2 212	8 731	2 212	858	256	1 386	1 264	2 049
No cash rent	510	346	242	607	195	174	93	187	319	276

TIPSII [UPF] GH105 CENSUS90 72583600 06/22/92 4:04 PM MACHINE: C DATA:CENSUS90*H1TIPSDA05. 06/16/92 17:13:59 TAPE: NONE FRAME: 103
TSF:CENSUS90*92. 06/16/92 17:14:57 UTF:CENSUS90*93. 06/16/92 17:14:57 META:CENSUS90*H1TABLES05. 06/16/92 17:24:20

Table 51. **Financial Characteristics: 1990**—Con.

[For definitions of terms and meanings of symbols, see text]

County	Clay County	Cleburne County	Cleveland County	Columbia County	Conway County	Craighead County	Crawford County	Crittenden County	Cross County	Dallas County
VALUE										
Specified owner-occupied housing units	**3 926**	**3 624**	**1 098**	**4 701**	**3 213**	**13 036**	**7 761**	**8 324**	**3 150**	**1 841**
Less than $20,000	1 189	291	259	1 073	544	1 109	770	849	510	478
$20,000 to $29,999	869	376	203	648	537	1 360	877	688	480	331
$30,000 to $39,999	751	593	210	677	634	2 054	1 592	1 175	646	307
$40,000 to $49,999	450	521	165	602	566	1 955	1 557	1 627	514	216
$50,000 to $59,999	256	427	110	420	333	1 652	886	1 249	331	167
$60,000 to $69,999	161	393	68	325	262	1 392	816	904	244	118
$70,000 to $79,999	94	290	41	290	130	974	556	620	148	92
$80,000 to $89,999	65	180	22	183	80	668	290	405	86	47
$90,000 to $99,999	33	135	9	121	40	466	150	240	44	38
$100,000 to $124,999	31	167	5	173	57	615	140	245	61	33
$125,000 to $149,999	17	93	2	78	19	329	59	127	31	6
$150,000 to $174,999	5	64	1	45	3	162	32	98	19	6
$175,000 to $199,999	1	27	–	26	2	88	9	38	13	1
$200,000 to $249,999	3	47	1	24	3	102	10	36	10	–
$250,000 to $299,999	–	5	–	8	2	61	6	11	7	–
$300,000 to $399,999	1	9	–	6	1	30	4	7	3	–
$400,000 to $499,999	–	3	–	1	–	9	3	3	1	–
$500,000 or more	–	3	2	1	–	10	4	2	2	1
Median (dollars)	28 900	50 600	33 900	39 200	38 200	50 200	43 500	48 900	39 100	33 600
Mean (dollars)	33 400	61 100	37 900	48 000	42 000	59 800	48 900	54 900	45 700	39 200
Specified vacant-for-sale-only housing units	**121**	**182**	**18**	**77**	**71**	**328**	**244**	**240**	**71**	**60**
Less than $20,000	64	25	9	14	13	41	47	28	26	28
$20,000 to $39,999	39	52	3	25	36	76	84	65	24	18
$40,000 to $59,999	8	46	4	14	16	98	60	98	11	8
$60,000 to $79,999	9	27	2	11	4	61	43	23	7	3
$80,000 to $99,999	1	14	–	2	–	19	8	12	2	3
$100,000 to $149,999	–	14	–	8	2	25	2	10	1	–
$150,000 to $199,999	–	1	–	3	–	6	–	2	–	–
$200,000 to $249,999	–	3	–	–	–	1	–	2	–	–
$250,000 to $299,999	–	–	–	–	–	1	–	–	–	–
$300,000 or more	–	–	–	–	–	–	–	–	–	–
Median (dollars)	18 900	45 300	25 000	39 600	33 900	48 600	38 600	44 500	30 300	23 300
Mean (dollars)	24 500	54 000	30 300	53 200	35 600	55 500	40 900	48 500	34 300	29 200
Owner-occupied mobile homes or trailers	**511**	**1 202**	**525**	**954**	**932**	**1 966**	**1 589**	**1 333**	**854**	**440**
Median (dollars)	10 000–	17 900	15 500	13 800	16 700	12 800	17 900	14 800	11 700	14 200
Mean (dollars)	16 000	23 300	20 700	20 400	22 500	17 900	23 400	19 300	16 800	19 100
CONTRACT RENT										
Specified renter-occupied housing units	**1 695**	**1 274**	**393**	**2 536**	**1 482**	**8 693**	**3 323**	**6 479**	**1 820**	**739**
Less than $100	309	102	98	409	238	742	390	983	290	182
$100 to $149	419	156	75	482	215	799	269	695	253	96
$150 to $199	399	282	63	461	281	879	570	748	369	124
$200 to $249	163	196	24	384	261	1 230	698	802	281	142
$250 to $299	108	185	16	215	143	1 654	531	967	162	41
$300 to $349	21	81	2	123	45	1 307	272	687	63	13
$350 to $399	8	38	2	69	29	743	123	492	34	8
$400 to $449	1	23	4	21	13	272	62	208	10	3
$450 to $499	–	5	–	10	4	183	22	98	3	5
$500 to $549	3	4	–	7	7	72	9	36	–	2
$550 to $599	–	1	–	2	1	47	11	9	–	–
$600 to $649	–	4	–	5	–	24	3	9	–	–
$650 to $699	–	–	–	1	–	16	3	2	–	–
$700 to $749	–	2	–	4	–	13	–	–	–	–
$750 to $999	–	3	–	2	–	27	–	–	–	–
$1,000 or more	–	1	–	1	–	4	–	–	–	1
No cash rent	264	191	109	340	245	681	360	743	355	122
Median (dollars)	148	200	123	168	175	261	215	223	173	160
Mean (dollars)	150	213	133	182	179	257	216	224	175	160
Specified vacant-for-rent housing units	**159**	**178**	**19**	**248**	**192**	**920**	**298**	**553**	**138**	**88**
Less than $100	29	14	8	36	63	75	30	69	21	14
$100 to $199	89	83	8	102	69	195	95	151	67	36
$200 to $299	40	64	3	83	49	353	127	225	44	35
$300 to $399	1	6	–	24	10	231	33	87	6	3
$400 to $499	–	2	–	2	1	39	13	19	–	–
$500 to $599	–	1	–	1	–	17	–	1	–	–
$600 to $749	–	–	–	–	–	8	–	1	–	–
$750 to $999	–	7	–	–	–	2	–	–	–	–
$1,000 or more	–	1	–	–	–	–	–	–	–	–
Median (dollars)	152	194	138	185	157	261	218	225	172	191
Mean (dollars)	152	228	127	188	153	257	218	218	174	180
MEALS INCLUDED IN RENT										
Specified renter-occupied housing units	**1 695**	**1 274**	**393**	**2 536**	**1 482**	**8 693**	**3 323**	**6 479**	**1 820**	**739**
With meals included in rent	4	5	1	24	5	18	11	22	8	1
Mean (dollars)	100	316	50	136	155	719	157	182	152	113
No meals included in rent	1 427	1 078	283	2 172	1 232	7 994	2 952	5 714	1 457	616
No cash rent	264	191	109	340	245	681	360	743	355	122

TIPSII [UPF] GH105 CENSUS90 72583600 06/22/92 4:04 PM MACHINE: C DATA:CENSUS90*H1TIPSDA05. 06/16/92 17:13:59 TAPE: NONE FRAME: 104
TSF:CENSUS90*92. 06/16/92 17:14:57 UTF:CENSUS90*93. 06/16/92 17:14:57 META:CENSUS90*H1TABLES05. 06/16/92 17:24:20

Table 51. **Financial Characteristics: 1990**—Con.

[For definitions of terms and meanings of symbols, see text]

County	Desha County	Drew County	Faulkner County	Franklin County	Fulton County	Garland County	Grant County	Greene County	Hempstead County	Hot Spring County
VALUE										
Specified owner-occupied housing units	**2 918**	**2 659**	**9 657**	**2 534**	**1 439**	**15 694**	**2 357**	**6 184**	**3 708**	**5 000**
Less than $20,000	598	526	449	377	302	1 295	295	850	857	736
$20,000 to $29,999	471	359	606	444	266	1 563	316	989	631	862
$30,000 to $39,999	566	504	1 216	638	330	2 090	409	1 338	716	984
$40,000 to $49,999	411	396	1 772	389	203	2 232	443	1 019	514	883
$50,000 to $59,999	257	238	1 467	222	130	1 909	289	666	325	530
$60,000 to $69,999	213	246	1 294	205	91	1 712	223	482	275	418
$70,000 to $79,999	145	157	987	112	44	1 219	136	299	151	264
$80,000 to $89,999	80	76	596	62	13	787	90	156	83	114
$90,000 to $99,999	50	50	392	28	26	578	58	116	55	77
$100,000 to $124,999	64	51	406	35	21	800	57	145	62	68
$125,000 to $149,999	27	23	172	14	8	573	27	73	19	33
$150,000 to $174,999	12	14	126	2	2	358	8	27	7	12
$175,000 to $199,999	10	9	73	2	1	184	3	7	4	7
$200,000 to $249,999	4	6	56	1	1	194	2	5	3	6
$250,000 to $299,999	2	2	27	2	–	85	–	6	3	2
$300,000 to $399,999	4	–	10	–	1	76	–	2	1	1
$400,000 to $499,999	1	–	4	1	–	21	–	2	1	2
$500,000 or more	3	2	4	–	–	18	1	2	1	1
Median (dollars)	36 700	38 700	54 300	36 600	34 000	53 000	43 000	39 400	34 900	39 200
Mean (dollars)	43 600	44 600	62 200	41 500	38 700	65 900	47 700	45 400	40 000	43 500
Specified vacant-for-sale-only housing units	**108**	**82**	**216**	**90**	**52**	**536**	**49**	**139**	**135**	**171**
Less than $20,000	35	36	19	20	33	76	13	33	58	37
$20,000 to $39,999	47	32	54	53	15	135	18	71	47	85
$40,000 to $59,999	17	4	72	11	4	143	7	18	19	41
$60,000 to $79,999	6	7	47	5	–	92	10	8	7	7
$80,000 to $99,999	2	1	13	–	–	38	1	4	3	–
$100,000 to $149,999	1	2	6	1	–	26	–	5	–	1
$150,000 to $199,999	–	–	4	–	–	16	–	–	1	–
$200,000 to $249,999	–	–	–	–	–	4	–	–	–	–
$250,000 to $299,999	–	–	–	–	–	5	–	–	–	–
$300,000 or more	–	–	1	–	–	1	–	–	–	–
Median (dollars)	27 700	22 300	47 900	28 500	16 100	44 800	35 900	33 100	26 500	32 400
Mean (dollars)	30 600	27 900	54 800	31 600	21 000	56 500	38 000	36 300	29 700	32 500
Owner-occupied mobile homes or trailers	**521**	**1 032**	**2 847**	**655**	**535**	**3 168**	**1 042**	**1 065**	**983**	**1 252**
Median (dollars)	14 400	13 300	17 400	14 300	15 100	17 200	17 500	13 500	13 700	15 200
Mean (dollars)	19 200	19 200	22 700	22 300	22 300	22 900	23 200	18 900	19 500	20 100
CONTRACT RENT										
Specified renter-occupied housing units	**1 879**	**1 634**	**5 999**	**1 019**	**590**	**8 669**	**778**	**3 082**	**1 976**	**2 081**
Less than $100	471	199	302	124	103	674	55	376	324	276
$100 to $149	323	227	448	152	138	922	97	475	254	314
$150 to $199	315	460	1 156	234	133	1 320	157	546	316	486
$200 to $249	207	221	917	208	77	1 493	152	548	372	335
$250 to $299	103	118	1 075	80	19	1 128	73	492	236	149
$300 to $349	39	83	753	26	14	785	42	213	73	86
$350 to $399	37	46	477	13	5	600	25	62	22	47
$400 to $449	8	16	193	4	–	357	9	24	20	24
$450 to $499	3	11	91	1	1	166	6	8	7	11
$500 to $549	1	3	59	–	–	142	1	7	5	3
$550 to $599	–	–	27	–	–	69	1	3	1	–
$600 to $649	–	–	22	–	1	36	2	5	–	1
$650 to $699	–	2	9	1	–	25	–	2	–	1
$700 to $749	–	–	3	–	–	18	–	–	–	1
$750 to $999	–	–	10	–	–	102	1	2	1	2
$1,000 or more	–	–	4	–	–	98	–	–	2	1
No cash rent	372	248	453	176	99	734	157	319	343	344
Median (dollars)	143	176	247	178	151	228	200	198	186	174
Mean (dollars)	151	187	254	178	155	265	206	199	183	184
Specified vacant-for-rent housing units	**184**	**162**	**596**	**145**	**93**	**1 986**	**83**	**225**	**336**	**277**
Less than $100	41	13	16	14	5	96	7	20	48	75
$100 to $199	94	96	210	68	69	581	38	110	121	116
$200 to $299	42	40	188	56	17	676	29	72	146	66
$300 to $399	7	11	149	7	1	218	8	18	17	13
$400 to $499	–	–	20	–	–	107	–	5	2	5
$500 to $599	–	1	7	–	–	56	1	–	1	1
$600 to $749	–	1	4	–	1	42	–	–	1	1
$750 to $999	–	–	2	–	–	96	–	–	–	–
$1,000 or more	–	–	–	–	–	114	–	–	–	–
Median (dollars)	162	174	243	178	149	230	193	176	199	161
Mean (dollars)	157	187	250	181	162	335	198	192	188	163
MEALS INCLUDED IN RENT										
Specified renter-occupied housing units	**1 879**	**1 634**	**5 999**	**1 019**	**590**	**8 669**	**778**	**3 082**	**1 976**	**2 081**
With meals included in rent	5	5	9	3	1	203	2	20	8	2
Mean (dollars)	136	108	232	179	213	944	175	183	224	262
No meals included in rent	1 502	1 381	5 537	840	490	7 732	619	2 743	1 625	1 735
No cash rent	372	248	453	176	99	734	157	319	343	344

TIPSII [UPF] GH105 CENSUS90 72583600 06/22/92 4:04 PM MACHINE: C DATA:CENSUS90*H1TIPSDA05. 06/16/92 17:13:59 TAPE: NONE FRAME: 105
TSF:CENSUS90*92. 06/16/92 17:14:57 UTF:CENSUS90*93. 06/16/92 17:14:57 META:CENSUS90*H1TABLES05. 06/16/92 17:24:20

Table 51. **Financial Characteristics: 1990**—Con.

[For definitions of terms and meanings of symbols, see text]

County	Howard County	Independence County	Izard County	Jackson County	Jefferson County	Johnson County	Lafayette County	Lawrence County	Lee County	Lincoln County
VALUE										
Specified owner-occupied housing units	**2 156**	**5 607**	**1 940**	**3 793**	**15 608**	**3 153**	**1 711**	**3 655**	**1 899**	**1 545**
Less than $20,000	437	731	343	809	1 982	465	703	840	549	483
$20,000 to $29,999	385	821	333	739	2 175	559	309	896	338	282
$30,000 to $39,999	409	1 194	404	772	2 771	668	251	860	355	257
$40,000 to $49,999	311	895	319	544	2 350	575	139	470	242	189
$50,000 to $59,999	199	589	210	293	1 860	282	90	236	142	142
$60,000 to $69,999	153	488	130	201	1 575	245	88	128	103	66
$70,000 to $79,999	95	336	76	149	1 066	158	58	92	61	53
$80,000 to $89,999	57	160	35	70	616	64	30	54	34	25
$90,000 to $99,999	34	99	33	53	377	41	14	25	24	15
$100,000 to $124,999	43	135	36	66	408	53	18	27	34	15
$125,000 to $149,999	18	73	12	39	180	16	3	11	9	10
$150,000 to $174,999	8	36	5	15	83	11	5	9	2	3
$175,000 to $199,999	1	14	–	18	37	4	–	4	1	–
$200,000 to $249,999	2	15	2	10	62	7	–	1	1	1
$250,000 to $299,999	–	7	–	11	32	1	–	2	2	2
$300,000 to $399,999	1	8	2	3	22	2	2	–	1	–
$400,000 to $499,999	–	1	–	–	5	1	–	–	–	–
$500,000 or more	3	5	–	1	7	1	1	–	1	2
Median (dollars)	36 200	40 600	37 300	34 100	43 300	38 200	24 300	31 000	31 500	30 300
Mean (dollars)	42 100	48 000	41 500	41 400	50 100	43 100	31 900	34 800	36 700	36 000
Specified vacant-for-sale-only housing units	**65**	**140**	**62**	**93**	**286**	**139**	**28**	**91**	**46**	**41**
Less than $20,000	24	27	14	31	61	36	8	40	14	14
$20,000 to $39,999	19	71	29	37	103	59	12	35	21	15
$40,000 to $59,999	11	26	16	18	65	32	3	11	7	10
$60,000 to $79,999	7	8	2	1	34	8	4	4	3	2
$80,000 to $99,999	3	3	1	3	10	4	–	1	–	–
$100,000 to $149,999	1	3	–	1	10	–	1	–	1	–
$150,000 to $199,999	–	–	–	2	1	–	–	–	–	–
$200,000 to $249,999	–	–	–	–	1	–	–	–	–	–
$250,000 to $299,999	–	2	–	–	1	–	–	–	–	–
$300,000 or more	–	–	–	–	–	–	–	–	–	–
Median (dollars)	28 100	35 000	30 800	28 900	36 900	30 900	26 300	21 800	26 700	26 300
Mean (dollars)	34 400	39 800	33 100	33 500	42 900	34 000	34 400	25 800	30 700	30 200
Owner-occupied mobile homes or trailers	**620**	**1 444**	**702**	**547**	**2 553**	**763**	**481**	**468**	**417**	**680**
Median (dollars)	14 500	14 400	14 100	10 400	17 600	14 000	11 900	12 200	10 400	14 700
Mean (dollars)	21 900	19 000	19 100	15 400	22 500	20 900	18 500	16 600	17 300	22 600
CONTRACT RENT										
Specified renter-occupied housing units	**1 206**	**2 665**	**794**	**2 169**	**9 567**	**1 568**	**769**	**1 556**	**1 560**	**820**
Less than $100	185	297	151	483	1 192	216	166	185	451	245
$100 to $149	171	403	200	419	998	219	143	319	232	100
$150 to $199	205	661	159	355	1 526	356	126	509	191	88
$200 to $249	267	391	102	271	1 557	344	71	194	176	82
$250 to $299	137	301	38	167	1 504	142	34	59	66	36
$300 to $349	28	142	15	66	835	43	2	32	22	13
$350 to $399	13	86	4	26	551	36	2	9	9	4
$400 to $449	3	29	–	18	193	10	3	5	3	1
$450 to $499	5	15	1	3	87	7	3	1	–	–
$500 to $549	2	11	1	5	58	2	–	–	–	1
$550 to $599	–	2	–	2	23	1	–	–	1	–
$600 to $649	1	1	–	2	22	–	–	–	–	–
$650 to $699	1	1	–	–	8	–	–	–	–	–
$700 to $749	–	–	1	1	4	1	–	–	–	–
$750 to $999	–	–	–	–	6	1	1	–	–	1
$1,000 or more	–	–	–	–	6	–	–	1	2	–
No cash rent	188	325	122	351	997	190	218	242	407	249
Median (dollars)	186	182	146	151	218	186	133	163	122	116
Mean (dollars)	179	195	151	162	221	185	141	164	139	134
Specified vacant-for-rent housing units	**142**	**272**	**74**	**218**	**949**	**156**	**79**	**172**	**86**	**60**
Less than $100	12	36	10	36	96	30	22	20	20	28
$100 to $199	74	169	46	110	319	69	43	105	38	18
$200 to $299	46	51	17	55	366	50	12	45	26	12
$300 to $399	10	12	1	16	135	4	1	2	2	2
$400 to $499	–	3	–	–	17	3	–	–	–	–
$500 to $599	–	1	–	1	15	–	1	–	–	–
$600 to $749	–	–	–	–	–	–	–	–	–	–
$750 to $999	–	–	–	–	1	–	–	–	–	–
$1,000 or more	–	–	–	–	–	–	–	–	–	–
Median (dollars)	166	163	143	157	218	173	132	164	170	110
Mean (dollars)	179	171	153	169	221	169	139	164	161	128
MEALS INCLUDED IN RENT										
Specified renter-occupied housing units	**1 206**	**2 665**	**794**	**2 169**	**9 567**	**1 568**	**769**	**1 556**	**1 560**	**820**
With meals included in rent	1	7	–	9	32	1	4	13	2	5
Mean (dollars)	137	218	–	179	267	163	131	119	94	328
No meals included in rent	1 017	2 333	672	1 809	8 538	1 377	547	1 301	1 151	566
No cash rent	188	325	122	351	997	190	218	242	407	249

TIPSII [UPF] GH105 CENSUS90 72583600 06/22/92 4:04 PM MACHINE: C DATA:CENSUS90*H1TIPSDA05. 06/16/92 17:13:59 TAPE: NONE FRAME: 106
TSF:CENSUS90*92. 06/16/92 17:14:57 UTF:CENSUS90*93. 06/16/92 17:14:57 META:CENSUS90*H1TABLES05. 06/16/92 17:24:20

Table 51. **Financial Characteristics: 1990**—Con.

[For definitions of terms and meanings of symbols, see text]

County	Little River County	Logan County	Lonoke County	Madison County	Marion County	Miller County	Mississippi County	Monroe County	Montgomery County
VALUE									
Specified owner-occupied housing units	**2 366**	**3 434**	**6 632**	**1 246**	**2 164**	**6 863**	**8 743**	**1 915**	**1 073**
Less than $20,000	429	696	615	236	232	1 051	1 289	509	277
$20,000 to $29,999	326	667	609	241	271	884	1 230	363	210
$30,000 to $39,999	425	767	822	320	499	1 090	1 533	338	174
$40,000 to $49,999	384	545	1 031	176	400	1 136	1 577	236	118
$50,000 to $59,999	246	285	889	102	241	827	939	146	96
$60,000 to $69,999	222	198	810	68	188	642	783	115	81
$70,000 to $79,999	131	116	634	49	132	437	462	77	46
$80,000 to $89,999	84	49	422	19	68	259	270	35	18
$90,000 to $99,999	50	44	240	9	36	169	220	31	11
$100,000 to $124,999	46	36	302	11	47	178	221	29	20
$125,000 to $149,999	11	15	148	10	29	86	97	19	3
$150,000 to $174,999	9	6	62	1	12	48	50	8	8
$175,000 to $199,999	–	3	21	1	3	21	20	2	3
$200,000 to $249,999	–	–	21	–	2	14	28	5	4
$250,000 to $299,999	–	2	2	2	1	10	14	–	–
$300,000 to $399,999	3	1	4	–	–	4	6	–	–
$400,000 to $499,999	–	–	–	–	3	5	1	1	–
$500,000 or more	–	4	–	1	–	2	3	1	4
Median (dollars)	40 100	34 200	52 300	34 800	41 800	43 200	41 800	32 300	32 600
Mean (dollars)	44 100	38 800	57 400	38 800	47 900	49 000	47 700	38 900	41 400
Specified vacant-for-sale-only housing units	**50**	**102**	**149**	**42**	**137**	**170**	**194**	**38**	**45**
Less than $20,000	21	28	16	10	26	42	41	21	13
$20,000 to $39,999	17	47	28	20	64	61	61	12	18
$40,000 to $59,999	10	14	53	8	23	36	50	2	6
$60,000 to $79,999	1	4	33	3	11	19	27	2	2
$80,000 to $99,999	1	6	9	–	7	9	7	–	2
$100,000 to $149,999	–	2	8	1	5	2	6	–	3
$150,000 to $199,999	–	–	2	–	–	–	1	1	1
$200,000 to $249,999	–	–	–	–	–	–	–	–	–
$250,000 to $299,999	–	1	–	–	–	1	1	–	–
$300,000 or more	–	–	–	–	1	–	–	–	–
Median (dollars)	25 000	31 700	50 500	28 600	34 900	30 900	38 900	18 300	24 800
Mean (dollars)	27 200	38 000	54 400	33 800	44 300	38 800	44 200	25 800	39 400
Owner-occupied mobile homes or trailers	**768**	**813**	**1 960**	**501**	**613**	**1 256**	**1 188**	**413**	**628**
Median (dollars)	14 100	13 900	19 300	15 900	19 400	15 300	12 500	10 200	16 500
Mean (dollars)	20 800	18 900	24 300	26 100	26 700	22 000	16 400	18 100	28 000
CONTRACT RENT									
Specified renter-occupied housing units	**1 112**	**1 442**	**3 219**	**582**	**824**	**4 316**	**8 915**	**1 487**	**420**
Less than $100	205	209	480	105	95	622	1 372	473	75
$100 to $149	102	289	316	99	96	346	987	213	101
$150 to $199	144	343	406	110	162	429	1 517	283	85
$200 to $249	154	230	477	83	160	577	1 117	167	26
$250 to $299	165	96	519	40	95	711	1 001	46	16
$300 to $349	58	39	237	17	57	539	540	21	10
$350 to $399	39	13	102	4	8	397	354	12	3
$400 to $449	33	–	80	1	5	84	173	4	1
$450 to $499	5	1	41	2	2	68	105	3	–
$500 to $549	5	–	26	1	1	30	57	1	2
$550 to $599	3	–	17	–	–	10	27	–	–
$600 to $649	–	1	10	–	–	3	15	1	–
$650 to $699	–	–	4	–	–	1	11	–	–
$700 to $749	–	–	6	–	–	2	4	–	–
$750 to $999	–	1	1	1	–	4	6	1	–
$1,000 or more	–	–	1	–	1	5	2	–	–
No cash rent	199	220	496	119	142	488	1 627	262	101
Median (dollars)	201	164	214	159	195	244	191	131	141
Mean (dollars)	199	166	216	163	194	235	204	137	148
Specified vacant-for-rent housing units	**188**	**182**	**314**	**63**	**186**	**572**	**743**	**180**	**71**
Less than $100	22	19	20	10	24	70	136	80	20
$100 to $199	58	104	95	30	89	122	376	58	43
$200 to $299	91	53	147	20	58	203	177	35	7
$300 to $399	16	5	34	3	14	101	42	4	–
$400 to $499	–	1	10	–	1	13	8	3	–
$500 to $599	–	–	6	–	–	35	3	–	–
$600 to $749	1	–	2	–	–	24	1	–	–
$750 to $999	–	–	–	–	–	4	–	–	–
$1,000 or more	–	–	–	–	–	–	–	–	1
Median (dollars)	211	174	225	165	179	251	169	112	123
Mean (dollars)	207	177	229	168	183	268	174	132	140
MEALS INCLUDED IN RENT									
Specified renter-occupied housing units	**1 112**	**1 442**	**3 219**	**582**	**824**	**4 316**	**8 915**	**1 487**	**420**
With meals included in rent	2	4	5	3	–	52	19	–	2
Mean (dollars)	175	316	372	346	–	243	161	–	225
No meals included in rent	911	1 218	2 718	460	682	3 776	7 269	1 225	317
No cash rent	199	220	496	119	142	488	1 627	262	101

TIPSII [UPF] GH105 CENSUS90 72583600 06/22/92 4:04 PM MACHINE: C DATA:CENSUS90*H1TIPSDA05. 06/16/92 17:13:59 TAPE: NONE FRAME: 107
TSF:CENSUS90*92. 06/16/92 17:14:57 UTF:CENSUS90*93. 06/16/92 17:14:57 META:CENSUS90*H1TABLES05. 06/16/92 17:24:20

Table 51. **Financial Characteristics: 1990**—Con.

[For definitions of terms and meanings of symbols, see text]

County	Nevada County	Newton County	Ouachita County	Perry County	Phillips County	Pike County	Poinsett County	Polk County	Pope County
VALUE									
Specified owner-occupied housing units	**1 634**	**748**	**6 208**	**1 294**	**4 245**	**1 612**	**4 401**	**2 615**	**8 112**
Less than $20,000	522	158	1 095	318	836	403	851	530	569
$20,000 to $29,999	295	167	1 028	214	706	319	838	450	782
$30,000 to $39,999	270	183	1 104	249	862	298	1 045	538	1 350
$40,000 to $49,999	201	104	801	226	598	186	670	359	1 616
$50,000 to $59,999	137	49	640	108	371	142	383	250	1 028
$60,000 to $69,999	103	41	482	87	287	105	236	194	859
$70,000 to $79,999	43	25	376	36	179	69	168	126	626
$80,000 to $89,999	28	9	239	27	123	27	70	60	372
$90,000 to $99,999	12	7	131	10	74	18	43	41	255
$100,000 to $124,999	13	2	153	11	103	24	49	37	255
$125,000 to $149,999	8	1	76	3	48	8	19	10	161
$150,000 to $174,999	1	1	42	3	17	8	14	7	85
$175,000 to $199,999	–	–	14	–	9	2	5	5	48
$200,000 to $249,999	1	–	10	1	15	1	7	3	51
$250,000 to $299,999	–	–	11	–	9	1	2	3	27
$300,000 to $399,999	–	–	1	–	4	1	1	1	14
$400,000 to $499,999	–	1	1	–	–	–	–	–	5
$500,000 or more	–	–	4	1	4	–	–	1	9
Median (dollars)	30 000	32 200	38 900	34 800	36 900	32 800	34 500	36 300	48 000
Mean (dollars)	34 200	35 600	46 200	37 600	44 100	38 400	38 900	41 300	57 500
Specified vacant-for-sale-only housing units	**39**	**24**	**153**	**34**	**73**	**65**	**81**	**118**	**221**
Less than $20,000	13	3	26	10	21	22	25	42	34
$20,000 to $39,999	13	16	67	15	31	25	38	46	81
$40,000 to $59,999	10	3	29	7	12	14	11	18	56
$60,000 to $79,999	1	1	19	1	5	4	2	8	33
$80,000 to $99,999	1	1	9	–	2	–	4	–	7
$100,000 to $149,999	1	–	3	1	1	–	1	4	8
$150,000 to $199,999	–	–	–	–	–	–	–	–	2
$200,000 to $249,999	–	–	–	–	1	–	–	–	–
$250,000 to $299,999	–	–	–	–	–	–	–	–	–
$300,000 or more	–	–	–	–	–	–	–	–	–
Median (dollars)	28 500	32 000	34 600	30 000	30 400	27 500	29 700	26 900	39 000
Mean (dollars)	32 600	35 000	40 500	31 600	36 600	30 300	31 800	32 100	44 100
Owner-occupied mobile homes or trailers	**497**	**365**	**1 206**	**574**	**502**	**698**	**910**	**846**	**1 620**
Median (dollars)	13 600	14 500	15 600	16 000	11 100	13 700	12 500	16 300	16 100
Mean (dollars)	20 000	22 000	20 900	22 900	18 700	19 800	17 300	22 600	21 500
CONTRACT RENT									
Specified renter-occupied housing units	**799**	**299**	**3 002**	**418**	**4 480**	**687**	**3 021**	**1 375**	**4 631**
Less than $100	168	59	573	62	1 192	105	941	210	473
$100 to $149	151	49	385	76	1 044	124	510	208	400
$150 to $199	152	45	452	84	709	148	388	327	760
$200 to $249	100	20	429	37	430	94	350	226	886
$250 to $299	46	20	312	27	321	35	190	118	854
$300 to $349	32	5	187	11	75	15	70	32	357
$350 to $399	2	3	131	4	32	5	16	12	219
$400 to $449	1	1	60	2	22	2	7	5	108
$450 to $499	2	–	45	–	9	–	3	1	78
$500 to $549	–	–	21	–	11	–	–	2	45
$550 to $599	–	–	9	–	2	–	1	–	28
$600 to $649	–	–	7	–	6	–	–	–	16
$650 to $699	–	–	4	–	1	–	–	1	5
$700 to $749	–	–	–	–	7	–	–	–	4
$750 to $999	1	–	11	–	1	–	–	–	4
$1,000 or more	–	–	4	–	–	–	1	–	4
No cash rent	144	97	372	115	618	159	544	233	390
Median (dollars)	152	135	186	157	136	158	129	171	227
Mean (dollars)	155	149	202	160	149	160	143	172	233
Specified vacant-for-rent housing units	**93**	**31**	**441**	**57**	**413**	**71**	**189**	**118**	**520**
Less than $100	23	3	32	17	138	13	45	14	35
$100 to $199	44	23	118	29	165	37	89	68	216
$200 to $299	21	3	174	9	89	20	49	32	170
$300 to $399	5	2	75	1	10	1	5	3	71
$400 to $499	–	–	34	1	8	–	1	1	16
$500 to $599	–	–	6	–	3	–	–	–	7
$600 to $749	–	–	2	–	–	–	–	–	4
$750 to $999	–	–	–	–	–	–	–	–	1
$1,000 or more	–	–	–	–	–	–	–	–	–
Median (dollars)	159	144	233	121	136	155	149	168	204
Mean (dollars)	155	153	244	138	150	159	154	174	222
MEALS INCLUDED IN RENT									
Specified renter-occupied housing units	**799**	**299**	**3 002**	**418**	**4 480**	**687**	**3 021**	**1 375**	**4 631**
With meals included in rent	–	–	16	3	26	1	5	15	11
Mean (dollars)	–	–	743	96	407	163	233	239	317
No meals included in rent	655	202	2 614	300	3 836	527	2 472	1 127	4 230
No cash rent	144	97	372	115	618	159	544	233	390

TIPSII [UPF] GH105 CENSUS90 72583600 06/22/92 4:04 PM MACHINE: C DATA:CENSUS90*H1TIPSDA05. 06/16/92 17:13:59 TAPE: NONE FRAME: 108
TSF:CENSUS90*92. 06/16/92 17:14:57 UTF:CENSUS90*93. 06/16/92 17:14:57 META:CENSUS90*H1TABLES05. 06/16/92 17:24:20

Table 51. **Financial Characteristics: 1990**—Con.

[For definitions of terms and meanings of symbols, see text]

County	Prairie County	Pulaski County	Randolph County	St. Francis County	Saline County	Scott County	Searcy County	Sebastian County	Sevier County
VALUE									
Specified owner-occupied housing units	**1 601**	**70 126**	**2 926**	**4 304**	**11 874**	**1 531**	**998**	**21 449**	**2 198**
Less than $20,000	393	2 706	655	757	544	311	284	1 370	462
$20,000 to $29,999	257	3 974	718	635	718	336	230	2 289	372
$30,000 to $39,999	294	7 861	608	878	1 369	311	218	3 826	503
$40,000 to $49,999	227	9 800	360	750	1 762	259	112	3 688	316
$50,000 to $59,999	147	9 591	202	396	1 720	126	67	2 570	182
$60,000 to $69,999	119	8 838	148	312	1 659	91	36	2 291	149
$70,000 to $79,999	69	7 369	99	209	1 309	41	20	1 643	83
$80,000 to $89,999	26	5 127	51	104	887	24	9	992	43
$90,000 to $99,999	27	3 720	37	83	604	11	4	712	33
$100,000 to $124,999	28	4 371	27	93	607	11	12	865	28
$125,000 to $149,999	5	2 446	11	33	289	4	1	455	14
$150,000 to $174,999	6	1 361	4	31	163	1	1	271	4
$175,000 to $199,999	2	903	1	8	103	3	1	132	3
$200,000 to $249,999	–	858	3	8	81	2	–	128	5
$250,000 to $299,999	1	430	2	4	32	–	1	89	–
$300,000 to $399,999	–	405	–	2	19	–	2	78	–
$400,000 to $499,999	–	166	–	–	6	–	–	16	–
$500,000 or more	–	200	–	1	2	–	–	34	1
Median (dollars)	35 200	61 300	31 300	38 600	58 800	34 100	29 400	48 600	35 000
Mean (dollars)	39 300	73 600	36 400	44 100	65 400	37 100	33 400	59 600	39 800
Specified vacant-for-sale-only housing units	**37**	**1 988**	**61**	**75**	**206**	**49**	**26**	**739**	**74**
Less than $20,000	15	130	21	13	16	20	11	77	20
$20,000 to $39,999	16	518	26	29	39	20	7	292	41
$40,000 to $59,999	4	566	8	19	71	4	5	173	6
$60,000 to $79,999	1	323	2	8	41	5	2	94	6
$80,000 to $99,999	1	166	2	2	23	–	1	45	–
$100,000 to $149,999	–	154	2	4	11	–	–	38	1
$150,000 to $199,999	–	80	–	–	4	–	–	10	–
$200,000 to $249,999	–	22	–	–	–	–	–	3	–
$250,000 to $299,999	–	11	–	–	1	–	–	4	–
$300,000 or more	–	18	–	–	–	–	–	3	–
Median (dollars)	25 600	50 600	26 000	37 500	52 300	25 400	22 500	40 000	27 600
Mean (dollars)	27 300	66 500	31 400	42 000	59 200	27 600	28 500	52 000	30 600
Owner-occupied mobile homes or trailers	**496**	**5 722**	**538**	**996**	**4 572**	**546**	**349**	**1 379**	**663**
Median (dollars)	11 800	16 000	12 500	11 800	20 600	14 800	12 500	15 600	13 600
Mean (dollars)	16 300	22 900	18 600	18 300	25 400	24 500	21 400	22 100	22 300
CONTRACT RENT									
Specified renter-occupied housing units	**832**	**53 549**	**1 423**	**3 623**	**4 282**	**736**	**467**	**13 393**	**1 072**
Less than $100	194	2 766	264	915	231	139	77	692	153
$100 to $149	192	2 897	287	512	319	96	128	799	186
$150 to $199	138	4 281	320	589	658	185	58	2 349	203
$200 to $249	62	6 234	247	560	829	103	49	2 920	187
$250 to $299	22	8 644	76	268	644	40	13	2 485	95
$300 to $349	9	8 043	29	105	448	17	3	1 419	32
$350 to $399	5	7 414	11	62	274	19	3	1 035	22
$400 to $449	1	3 900	7	25	166	4	1	423	9
$450 to $499	1	2 383	3	5	77	2	–	221	1
$500 to $549	1	1 388	–	4	42	1	–	137	–
$550 to $599	–	707	–	1	12	–	–	97	–
$600 to $649	–	536	–	3	18	1	–	63	–
$650 to $699	–	363	–	–	6	–	–	37	–
$700 to $749	–	241	–	–	19	–	–	29	–
$750 to $999	–	459	–	1	44	–	–	48	–
$1,000 or more	–	299	–	1	3	–	–	8	–
No cash rent	207	2 994	179	572	492	129	135	631	184
Median (dollars)	123	302	159	157	240	169	135	242	169
Mean (dollars)	134	314	162	162	259	168	142	257	175
Specified vacant-for-rent housing units	**72**	**7 294**	**98**	**302**	**460**	**121**	**39**	**2 208**	**110**
Less than $100	22	257	15	57	20	8	5	98	18
$100 to $199	34	1 309	58	152	127	65	20	611	59
$200 to $299	14	2 807	22	78	198	30	14	1 111	27
$300 to $399	–	1 955	2	8	77	12	–	314	6
$400 to $499	1	683	1	4	18	3	–	43	–
$500 to $599	1	143	–	–	8	2	–	17	–
$600 to $749	–	59	–	3	4	1	–	12	–
$750 to $999	–	26	–	–	8	–	–	2	–
$1,000 or more	–	55	–	–	–	–	–	–	–
Median (dollars)	125	274	156	162	227	188	148	227	157
Mean (dollars)	141	290	161	170	252	207	159	237	163
MEALS INCLUDED IN RENT									
Specified renter-occupied housing units	**832**	**53 549**	**1 423**	**3 623**	**4 282**	**736**	**467**	**13 393**	**1 072**
With meals included in rent	3	669	3	14	11	1	1	76	2
Mean (dollars)	71	720	92	187	429	413	213	513	188
No meals included in rent	622	49 886	1 241	3 037	3 779	606	331	12 686	886
No cash rent	207	2 994	179	572	492	129	135	631	184

TIPSII [UPF] GH105 CENSUS90 72583600 06/22/92 4:04 PM MACHINE: C DATA:CENSUS90*H1TIPSDA05. 06/16/92 17:13:59 TAPE: NONE FRAME: 109
TSF:CENSUS90*92. 06/16/92 17:14:57 UTF:CENSUS90*93. 06/16/92 17:14:57 META:CENSUS90*H1TABLES05. 06/16/92 17:24:20

Table 51. **Financial Characteristics: 1990**—Con.

[For definitions of terms and meanings of symbols, see text]

County	Sharp County	Stone County	Union County	Van Buren County	Washington County	White County	Woodruff County	Yell County
VALUE								
Specified owner-occupied housing units	**3 119**	**1 288**	**9 139**	**2 280**	**18 511**	**8 928**	**1 675**	**2 917**
Less than $20,000	416	248	1 609	285	746	1 081	551	504
$20,000 to $29,999	612	218	1 339	297	1 112	1 098	297	481
$30,000 to $39,999	741	260	1 541	397	2 431	1 719	293	686
$40,000 to $49,999	502	193	1 251	331	3 164	1 541	209	547
$50,000 to $59,999	318	142	934	240	2 789	1 082	119	271
$60,000 to $69,999	189	88	752	223	2 579	978	85	176
$70,000 to $79,999	109	56	548	144	1 809	512	52	103
$80,000 to $89,999	70	28	377	99	1 067	333	18	46
$90,000 to $99,999	45	20	215	69	697	169	12	31
$100,000 to $124,999	68	17	231	102	883	204	20	31
$125,000 to $149,999	27	8	154	42	504	93	8	18
$150,000 to $174,999	9	6	83	30	284	52	6	10
$175,000 to $199,999	6	1	24	11	140	21	–	3
$200,000 to $249,999	4	2	42	6	145	27	3	3
$250,000 to $299,999	1	1	20	3	82	10	–	3
$300,000 to $399,999	1	–	14	–	51	6	2	3
$400,000 to $499,999	1	–	3	1	17	1	–	–
$500,000 or more	–	–	2	–	11	1	–	1
Median (dollars)	37 100	36 900	40 500	44 300	56 000	43 200	29 700	37 000
Mean (dollars)	42 700	41 200	48 700	52 600	65 200	48 900	34 600	40 800
Specified vacant-for-sale-only housing units	**168**	**28**	**200**	**127**	**393**	**175**	**20**	**63**
Less than $20,000	36	7	41	30	21	45	8	15
$20,000 to $39,999	96	11	82	44	91	62	6	22
$40,000 to $59,999	28	5	36	34	118	42	4	16
$60,000 to $79,999	5	4	25	14	80	17	2	8
$80,000 to $99,999	3	1	8	3	35	6	–	1
$100,000 to $149,999	–	–	4	1	33	3	–	–
$150,000 to $199,999	–	–	3	1	7	–	–	1
$200,000 to $249,999	–	–	1	–	3	–	–	–
$250,000 to $299,999	–	–	–	–	2	–	–	–
$300,000 or more	–	–	–	–	3	–	–	–
Median (dollars)	30 800	35 000	34 300	35 200	52 600	36 100	28 300	35 400
Mean (dollars)	32 400	37 000	42 300	38 100	65 300	37 900	31 300	38 300
Owner-occupied mobile homes or trailers	**534**	**583**	**2 184**	**917**	**2 812**	**2 527**	**312**	**849**
Median (dollars)	13 600	13 800	13 800	16 100	16 300	13 400	10 800	15 200
Mean (dollars)	19 600	20 000	18 900	22 500	24 700	20 000	16 200	23 200
CONTRACT RENT								
Specified renter-occupied housing units	**879**	**657**	**4 457**	**807**	**15 891**	**4 890**	**1 216**	**1 605**
Less than $100	117	63	598	45	555	597	365	213
$100 to $149	131	203	561	138	677	532	208	232
$150 to $199	195	148	874	192	1 393	1 168	206	374
$200 to $249	149	79	716	115	2 846	822	113	372
$250 to $299	89	20	540	70	4 250	586	37	110
$300 to $349	41	6	231	43	2 015	310	10	29
$350 to $399	10	9	164	18	1 537	171	9	18
$400 to $449	1	2	69	16	674	66	3	10
$450 to $499	2	–	59	8	412	29	–	1
$500 to $549	1	–	49	4	201	15	–	1
$550 to $599	–	–	17	2	128	6	–	1
$600 to $649	–	–	16	2	71	6	–	–
$650 to $699	–	–	11	4	54	1	–	1
$700 to $749	–	–	4	–	76	2	–	–
$750 to $999	1	–	4	6	90	1	1	1
$1,000 or more	–	–	3	13	61	1	–	1
No cash rent	142	127	541	131	851	577	264	241
Median (dollars)	179	150	196	186	273	193	126	179
Mean (dollars)	181	157	209	232	289	201	133	179
Specified vacant-for-rent housing units	**175**	**56**	**579**	**201**	**1 563**	**518**	**154**	**201**
Less than $100	17	8	66	8	88	51	47	31
$100 to $199	81	38	234	73	228	260	80	119
$200 to $299	65	9	221	42	787	161	25	48
$300 to $399	7	1	40	10	340	41	2	2
$400 to $499	–	–	8	4	71	5	–	1
$500 to $599	–	–	4	21	26	–	–	–
$600 to $749	–	–	5	18	16	–	–	–
$750 to $999	1	–	–	6	5	–	–	–
$1,000 or more	4	–	1	19	2	–	–	–
Median (dollars)	185	148	196	252	258	178	136	160
Mean (dollars)	213	150	202	403	267	187	137	161
MEALS INCLUDED IN RENT								
Specified renter-occupied housing units	**879**	**657**	**4 457**	**807**	**15 891**	**4 890**	**1 216**	**1 605**
With meals included in rent	5	1	15	2	145	8	3	5
Mean (dollars)	278	163	169	188	870	324	376	223
No meals included in rent	732	529	3 901	674	14 895	4 305	949	1 359
No cash rent	142	127	541	131	851	577	264	241

TIPSII [UPF] GH105 CENSUS90 72583600 06/22/92 4:04 PM MACHINE: C DATA:CENSUS90*H1TIPSDA05. 06/16/92 17:13:59 TAPE: NONE FRAME: 110
TSF:CENSUS90*92. 06/16/92 17:14:57 UTF:CENSUS90*93. 06/16/92 17:14:57 META:CENSUS90*H1TABLES05. 06/16/92 17:24:20

Table 52. **Occupancy, Structural, and Utilization Characteristics of Housing Units by Race and Hispanic Origin of Householder: 1990**

[Threshold and complementary threshold are 400 persons. For definitions of terms and meanings of symbols, see text]

County	Arkansas County		Ashley County		Benton County				
	White	Black	White	Black	White	American Indian, Eskimo, or Aleut	Asian or Pacific Islander	Hispanic origin (of any race)	White, not of Hispanic origin
Occupied housing units	**6 773**	**1 589**	**6 623**	**2 220**	**36 807**	**463**	**124**	**351**	**36 593**
POPULATION									
Persons in occupied housing units	16 550	4 658	17 308	6 521	93 664	1 295	368	1 184	93 001
Per occupied housing unit	2.44	2.93	2.61	2.94	2.54	2.80	2.97	3.37	2.54
Owner-occupied housing units	11 623	2 515	14 215	4 368	69 148	649	238	464	68 869
Per owner-occupied housing unit	2.44	2.98	2.65	3.00	2.55	2.81	3.40	3.31	2.55
Renter-occupied housing units	4 927	2 143	3 093	2 153	24 516	646	130	720	24 132
Per renter-occupied housing unit	2.45	2.87	2.47	2.82	2.53	2.78	2.41	3.41	2.52
TENURE									
Owner-occupied housing units	4 762	843	5 370	1 456	27 101	231	70	140	27 006
Percent of occupied housing units	70.3	53.1	81.1	65.6	73.6	49.9	56.5	39.9	73.8
Renter-occupied housing units	2 011	746	1 253	764	9 706	232	54	211	9 587
UNITS IN STRUCTURE									
Occupied housing units	**6 773**	**1 589**	**6 623**	**2 220**	**36 807**	**463**	**124**	**351**	**36 593**
1, detached	5 390	1 093	5 104	1 513	27 835	273	69	186	27 726
1, attached	54	49	53	38	1 056	8	4	12	1 049
2	93	111	114	127	1 100	26	6	21	1 087
3 or 4	149	70	79	48	1 364	26	23	42	1 339
5 to 9	156	81	54	16	789	18	11	18	777
10 to 19	71	17	28	12	748	24	5	11	741
20 to 49	–	–	–	–	86	6	–	–	86
50 or more	–	–	–	–	–	–	–	–	–
Mobile home or trailer	792	141	1 135	412	3 627	82	5	58	3 587
Other	68	27	56	54	202	–	1	3	201
ROOMS									
Owner-occupied housing units	**4 762**	**843**	**5 370**	**1 456**	**27 101**	**231**	**70**	**140**	**27 006**
1 room	12	1	12	3	53	–	1	1	52
2 rooms	14	6	48	17	209	4	3	2	209
3 rooms	102	24	193	89	760	4	9	12	753
4 rooms	697	142	885	283	4 414	57	14	27	4 398
5 rooms	1 480	316	1 869	493	9 250	80	17	42	9 221
6 rooms	1 250	207	1 400	376	6 855	50	16	25	6 835
7 rooms	612	84	599	126	3 114	20	1	20	3 100
8 rooms	344	37	228	44	1 376	9	6	9	1 370
9 or more rooms	251	26	136	25	1 070	7	3	2	1 068
Median	5.6	5.3	5.3	5.2	5.4	5.1	5.0	5.2	5.4
Renter-occupied housing units	**2 011**	**746**	**1 253**	**764**	**9 706**	**232**	**54**	**211**	**9 587**
1 room	8	9	5	18	139	12	6	7	134
2 rooms	72	33	54	45	459	11	6	25	448
3 rooms	220	138	170	153	1 474	40	10	25	1 460
4 rooms	610	249	398	247	3 728	83	26	99	3 664
5 rooms	508	192	338	192	2 297	56	5	33	2 283
6 rooms	371	87	179	84	1 052	18	1	15	1 045
7 rooms	124	26	65	19	354	8	–	3	352
8 rooms	59	8	26	4	125	4	–	2	124
9 or more rooms	39	4	18	2	78	–	–	2	77
Median	4.7	4.3	4.5	4.2	4.2	4.1	3.7	4.0	4.3
PERSONS IN UNIT									
Owner-occupied housing units	**4 762**	**843**	**5 370**	**1 456**	**27 101**	**231**	**70**	**140**	**27 006**
1 person	1 114	200	928	359	4 599	44	5	20	4 581
2 persons	1 820	217	1 979	355	12 118	77	16	36	12 089
3 persons	852	135	1 119	253	4 354	36	15	26	4 336
4 persons	664	137	912	198	3 804	41	21	22	3 791
5 persons	233	69	313	135	1 572	23	8	20	1 561
6 persons	63	38	86	76	470	7	3	9	467
7 or more persons	16	47	33	80	184	3	2	7	181
Median	2.20	2.53	2.39	2.56	2.24	2.43	3.43	3.04	2.24
Renter-occupied housing units	**2 011**	**746**	**1 253**	**764**	**9 706**	**232**	**54**	**211**	**9 587**
1 person	643	197	418	234	2 765	56	14	28	2 746
2 persons	519	167	317	153	2 846	62	17	46	2 819
3 persons	394	144	202	133	1 741	41	14	43	1 717
4 persons	287	106	192	113	1 397	40	5	48	1 369
5 persons	115	76	87	68	642	24	4	19	630
6 persons	34	33	27	34	225	2	–	18	220
7 or more persons	19	23	10	29	90	7	–	9	86
Median	2.20	2.56	2.16	2.47	2.23	2.47	2.26	3.23	2.23
PERSONS PER ROOM									
Owner-occupied housing units	**4 762**	**843**	**5 370**	**1 456**	**27 101**	**231**	**70**	**140**	**27 006**
0.50 or less	3 495	489	3 429	809	19 070	141	28	68	19 015
0.51 to 0.75	770	149	1 097	258	4 591	39	12	31	4 571
0.76 to 1.00	441	136	721	249	2 897	35	17	26	2 880
1.01 to 1.50	49	58	97	111	446	14	8	6	443
1.51 or more	7	11	26	29	97	2	5	9	97
Mean	.42	.54	.48	.57	.46	.53	.67	.63	.46
Renter-occupied housing units	**2 011**	**746**	**1 253**	**764**	**9 706**	**232**	**54**	**211**	**9 587**
0.50 or less	1 259	338	751	358	5 340	90	22	57	5 307
0.51 to 0.75	438	164	245	132	2 085	60	12	44	2 058
0.76 to 1.00	253	164	205	152	1 744	62	10	63	1 707
1.01 to 1.50	55	61	44	77	424	12	5	26	408
1.51 or more	6	19	8	45	113	8	5	21	107
Mean	.51	.66	.53	.67	.58	.67	.71	.86	.57

TIPSII [UPF] GH105 CENSUS90 72583600 06/22/92 4:04 PM MACHINE: C DATA:CENSUS90*H1TIPSDA05. 06/16/92 17:13:59 TAPE: NONE FRAME: 111
TSF:CENSUS90*92. 06/16/92 17:14:57 UTF:CENSUS90*93. 06/16/92 17:14:57 META:CENSUS90*H1TABLES05. 06/16/92 17:24:20

Table 52. **Occupancy, Structural, and Utilization Characteristics of Housing Units by Race and Hispanic Origin of Householder: 1990**—Con.

[Threshold and complementary threshold are 400 persons. For definitions of terms and meanings of symbols, see text]

County	Bradley County		Calhoun County		Chicot County		Clark County		Cleveland County	
	White	Black	White	Black	White	Black	White	Black	White	Black
Occupied housing units	**3 214**	**1 299**	**1 696**	**480**	**2 620**	**2 893**	**6 134**	**1 727**	**2 500**	**356**
POPULATION										
Persons in occupied housing units	7 807	3 582	4 304	1 410	6 647	8 799	14 565	4 460	6 628	1 051
Per occupied housing unit	2.43	2.76	2.54	2.94	2.54	3.04	2.37	2.58	2.65	2.95
Owner-occupied housing units	6 288	2 382	3 530	1 035	4 834	5 689	10 555	2 848	5 681	747
Per owner-occupied housing unit	2.46	2.88	2.51	2.87	2.50	3.01	2.42	2.66	2.67	3.04
Renter-occupied housing units	1 519	1 200	774	375	1 813	3 110	4 010	1 612	947	304
Per renter-occupied housing unit	2.32	2.55	2.68	3.15	2.65	3.10	2.25	2.45	2.57	2.76
TENURE										
Owner-occupied housing units	2 559	828	1 407	361	1 937	1 889	4 355	1 069	2 131	246
Percent of occupied housing units	79.6	63.7	83.0	75.2	73.9	65.3	71.0	61.9	85.2	69.1
Renter-occupied housing units	655	471	289	119	683	1 004	1 779	658	369	110
UNITS IN STRUCTURE										
Occupied housing units	**3 214**	**1 299**	**1 696**	**480**	**2 620**	**2 893**	**6 134**	**1 727**	**2 500**	**356**
1, detached	2 599	938	1 289	364	2 073	2 116	4 450	1 165	1 883	255
1, attached	26	29	9	6	19	41	45	17	20	5
2	47	46	9	7	26	38	179	46	19	2
3 or 4	96	88	3	5	57	73	274	89	13	5
5 to 9	9	5	1	1	14	34	149	62	4	–
10 to 19	22	70	1	–	18	77	80	61	4	–
20 to 49	–	–	–	–	12	34	111	17	8	27
50 or more	–	–	–	–	–	–	–	–	–	–
Mobile home or trailer	383	82	371	77	379	408	806	246	540	54
Other	32	41	13	20	22	72	40	24	9	8
ROOMS										
Owner-occupied housing units	**2 559**	**828**	**1 407**	**361**	**1 937**	**1 889**	**4 355**	**1 069**	**2 131**	**246**
1 room	3	2	–	1	3	1	10	1	2	1
2 rooms	20	11	21	3	13	32	29	5	12	1
3 rooms	82	48	63	16	66	127	170	51	82	5
4 rooms	486	131	266	71	284	380	763	155	391	44
5 rooms	840	268	484	124	645	642	1 409	351	760	80
6 rooms	669	220	364	85	486	430	1 102	290	557	76
7 rooms	272	91	131	49	240	167	467	121	216	29
8 rooms	108	40	46	9	117	72	211	59	63	6
9 or more rooms	79	17	32	3	83	38	194	36	48	4
Median	5.3	5.3	5.2	5.2	5.4	5.1	5.4	5.4	5.3	5.4
Renter-occupied housing units	**655**	**471**	**289**	**119**	**683**	**1 004**	**1 779**	**658**	**369**	**110**
1 room	14	17	–	1	3	16	18	10	2	3
2 rooms	23	32	9	5	33	56	146	49	10	3
3 rooms	95	84	22	16	75	164	329	97	36	19
4 rooms	191	122	90	29	143	282	546	199	120	31
5 rooms	178	121	93	37	217	292	420	183	104	27
6 rooms	96	68	50	21	123	140	196	81	62	24
7 rooms	37	22	16	6	51	39	67	31	24	2
8 rooms	14	4	8	4	23	8	31	4	7	–
9 or more rooms	7	1	1	–	15	7	26	4	4	1
Median	4.5	4.3	4.8	4.7	4.9	4.4	4.2	4.4	4.7	4.5
PERSONS IN UNIT										
Owner-occupied housing units	**2 559**	**828**	**1 407**	**361**	**1 937**	**1 889**	**4 355**	**1 069**	**2 131**	**246**
1 person	564	189	322	97	453	555	968	297	362	62
2 persons	1 018	224	512	82	745	409	1 796	286	779	53
3 persons	438	159	262	72	302	262	714	186	423	36
4 persons	385	131	195	52	270	262	629	172	387	46
5 persons	110	58	87	30	116	165	182	72	145	28
6 persons	31	38	23	13	36	102	47	37	26	9
7 or more persons	13	29	6	15	15	134	19	19	9	12
Median	2.20	2.51	2.25	2.52	2.19	2.45	2.17	2.33	2.40	2.72
Renter-occupied housing units	**655**	**471**	**289**	**119**	**683**	**1 004**	**1 779**	**658**	**369**	**110**
1 person	242	144	72	32	186	290	658	227	101	31
2 persons	169	114	82	20	172	166	527	172	108	25
3 persons	104	104	50	22	141	169	262	106	61	16
4 persons	96	58	56	21	103	156	208	84	65	25
5 persons	27	30	22	10	50	107	83	40	24	10
6 persons	11	14	2	6	22	49	27	18	7	–
7 or more persons	6	7	5	8	9	67	14	11	3	3
Median	2.01	2.30	2.38	2.84	2.40	2.77	1.94	2.09	2.27	2.46
PERSONS PER ROOM										
Owner-occupied housing units	**2 559**	**828**	**1 407**	**361**	**1 937**	**1 889**	**4 355**	**1 069**	**2 131**	**246**
0.50 or less	1 787	477	923	202	1 362	1 077	3 149	682	1 312	131
0.51 to 0.75	466	170	274	73	318	298	712	205	456	45
0.76 to 1.00	265	123	171	59	223	299	415	140	332	56
1.01 to 1.50	30	46	26	19	26	146	65	36	27	11
1.51 or more	11	12	13	8	8	69	14	6	4	3
Mean	.45	.53	.47	.54	.44	.58	.44	.48	.50	.56
Renter-occupied housing units	**655**	**471**	**289**	**119**	**683**	**1 004**	**1 779**	**658**	**369**	**110**
0.50 or less	413	241	160	54	402	437	1 121	378	220	50
0.51 to 0.75	126	107	57	18	128	184	341	115	73	27
0.76 to 1.00	83	89	56	25	118	241	246	128	56	24
1.01 to 1.50	18	15	13	14	32	97	61	26	17	5
1.51 or more	15	19	3	8	3	45	10	11	3	4
Mean	.50	.59	.55	.67	.54	.70	.52	.56	.54	.62

TIPSII [UPF] GH105 CENSUS90 72583600 06/22/92 4:04 PM MACHINE: C DATA:CENSUS90*H1TIPSDA05. 06/16/92 17:13:59 TAPE: NONE FRAME: 112
TSF:CENSUS90*92. 06/16/92 17:14:57 UTF:CENSUS90*93. 06/16/92 17:14:57 META:CENSUS90*H1TABLES05. 06/16/92 17:24:20

Table 52. **Occupancy, Structural, and Utilization Characteristics of Housing Units by Race and Hispanic Origin of Householder: 1990**—Con.

[Threshold and complementary threshold are 400 persons. For definitions of terms and meanings of symbols, see text]

County	Columbia County		Conway County		Craighead County		Crawford County			
	White	Black	White	Black	White	Black	White	American Indian, Eskimo, or Aleut	Hispanic origin (of any race)	White, not of Hispanic origin
Occupied housing units	**6 621**	**2 982**	**6 141**	**1 001**	**24 909**	**1 139**	**14 800**	**204**	**116**	**14 724**
POPULATION										
Persons in occupied housing units	16 011	8 648	15 811	2 866	62 562	3 209	40 555	577	396	40 314
Per occupied housing unit	2.42	2.90	2.57	2.86	2.51	2.82	2.74	2.83	3.41	2.74
Owner-occupied housing units	12 465	5 320	12 343	2 170	43 426	1 094	31 233	423	245	31 082
Per owner-occupied housing unit	2.47	2.86	2.62	2.92	2.59	3.05	2.76	2.84	3.55	2.75
Renter-occupied housing units	3 546	3 328	3 468	696	19 136	2 115	9 322	154	151	9 232
Per renter-occupied housing unit	2.26	2.96	2.44	2.70	2.35	2.71	2.69	2.80	3.21	2.68
TENURE										
Owner-occupied housing units	5 051	1 859	4 720	743	16 765	359	11 330	149	69	11 284
Percent of occupied housing units	76.3	62.3	76.9	74.2	67.3	31.5	76.6	73.0	59.5	76.6
Renter-occupied housing units	1 570	1 123	1 421	258	8 144	780	3 470	55	47	3 440
UNITS IN STRUCTURE										
Occupied housing units	**6 621**	**2 982**	**6 141**	**1 001**	**24 909**	**1 139**	**14 800**	**204**	**116**	**14 724**
1, detached	5 096	2 308	4 624	750	17 788	566	11 321	134	64	11 275
1, attached	79	50	55	11	381	24	131	2	1	131
2	171	45	169	47	944	71	526	10	11	521
3 or 4	83	38	70	19	1 058	138	192	1	7	187
5 to 9	84	39	41	4	930	114	271	4	5	267
10 to 19	55	29	70	14	522	80	202	5	7	198
20 to 49	108	97	77	–	268	29	88	–	1	87
50 or more	–	–	–	–	32	24	–	–	–	–
Mobile home or trailer	899	293	982	136	2 819	86	1 961	47	17	1 951
Other	46	83	53	20	167	7	108	1	3	107
ROOMS										
Owner-occupied housing units	**5 051**	**1 859**	**4 720**	**743**	**16 765**	**359**	**11 330**	**149**	**69**	**11 284**
1 room	1	1	10	2	24	1	49	4	1	48
2 rooms	19	14	47	9	71	4	97	2	2	97
3 rooms	140	100	163	39	350	11	414	5	4	412
4 rooms	808	324	891	112	2 526	58	1 967	26	8	1 960
5 rooms	1 712	562	1 726	269	5 451	118	4 339	54	29	4 320
6 rooms	1 353	489	1 118	197	4 249	96	2 749	39	11	2 740
7 rooms	597	221	480	74	2 095	42	1 039	11	10	1 034
8 rooms	256	99	175	22	1 054	16	418	4	4	415
9 or more rooms	165	49	110	19	945	13	258	4	–	258
Median	5.4	5.4	5.2	5.3	5.5	5.4	5.2	5.2	5.2	5.2
Renter-occupied housing units	**1 570**	**1 123**	**1 421**	**258**	**8 144**	**780**	**3 470**	**55**	**47**	**3 440**
1 room	27	21	29	5	116	14	37	2	2	35
2 rooms	89	47	83	7	489	60	121	3	5	117
3 rooms	304	204	223	37	1 208	132	613	5	10	603
4 rooms	451	376	440	75	3 128	326	1 256	23	13	1 250
5 rooms	375	247	367	82	1 857	145	922	14	14	917
6 rooms	219	159	187	35	911	72	375	3	3	372
7 rooms	69	45	50	14	280	23	101	2	–	101
8 rooms	24	14	24	3	90	6	25	–	–	25
9 or more rooms	12	10	18	–	65	2	20	3	–	20
Median	4.3	4.3	4.4	4.6	4.2	4.1	4.3	4.3	4.0	4.3
PERSONS IN UNIT										
Owner-occupied housing units	**5 051**	**1 859**	**4 720**	**743**	**16 765**	**359**	**11 330**	**149**	**69**	**11 284**
1 person	1 179	477	907	187	3 143	88	1 740	21	3	1 738
2 persons	1 926	484	1 810	200	6 101	71	4 077	47	15	4 065
3 persons	824	312	837	115	3 551	75	2 334	37	18	2 321
4 persons	773	266	729	103	2 817	53	2 054	28	17	2 043
5 persons	264	172	307	64	862	35	798	11	10	791
6 persons	55	77	86	41	223	24	219	5	4	219
7 or more persons	30	71	44	33	68	13	108	–	2	107
Median	2.20	2.43	2.30	2.42	2.36	2.77	2.46	2.68	3.42	2.46
Renter-occupied housing units	**1 570**	**1 123**	**1 421**	**258**	**8 144**	**780**	**3 470**	**55**	**47**	**3 440**
1 person	616	300	500	89	2 678	195	908	8	12	898
2 persons	410	249	361	44	2 420	214	886	22	12	880
3 persons	236	204	218	42	1 454	163	708	8	4	706
4 persons	188	151	202	46	983	110	569	9	5	565
5 persons	85	103	89	25	417	54	249	6	6	245
6 persons	24	60	30	4	132	29	91	2	4	89
7 or more persons	11	56	21	8	60	15	59	–	4	57
Median	1.91	2.56	2.08	2.41	2.08	2.41	2.43	2.39	2.46	2.43
PERSONS PER ROOM										
Owner-occupied housing units	**5 051**	**1 859**	**4 720**	**743**	**16 765**	**359**	**11 330**	**149**	**69**	**11 284**
0.50 or less	3 596	1 144	3 050	432	11 548	206	6 776	83	21	6 761
0.51 to 0.75	866	299	913	121	3 327	64	2 464	29	24	2 445
0.76 to 1.00	522	284	634	133	1 679	64	1 740	32	16	1 731
1.01 to 1.50	57	98	96	44	176	17	270	2	3	270
1.51 or more	10	34	27	13	35	8	80	3	5	77
Mean	.44	.52	.49	.54	.45	.55	.51	.54	.68	.51
Renter-occupied housing units	**1 570**	**1 123**	**1 421**	**258**	**8 144**	**780**	**3 470**	**55**	**47**	**3 440**
0.50 or less	992	519	845	130	4 938	379	1 713	29	20	1 700
0.51 to 0.75	313	224	264	48	1 651	170	781	9	5	778
0.76 to 1.00	199	216	230	57	1 248	168	741	9	10	735
1.01 to 1.50	37	108	58	16	236	50	178	4	5	175
1.51 or more	29	56	24	7	71	13	57	4	7	52
Mean	.51	.67	.55	.59	.54	.66	.62	.62	.83	.62

TIPSII [UPF] GH105 CENSUS90 72583600 06/22/92 4:04 PM MACHINE: C DATA:CENSUS90*H1TIPSDA05. 06/16/92 17:13:59 TAPE: NONE FRAME: 113
TSF:CENSUS90*92. 06/16/92 17:14:57 UTF:CENSUS90*93. 06/16/92 17:14:57 META:CENSUS90*H1TABLES05. 06/16/92 17:24:20

Table 52. **Occupancy, Structural, and Utilization Characteristics of Housing Units by Race and Hispanic Origin of Householder: 1990**—Con.

[Threshold and complementary threshold are 400 persons. For definitions of terms and meanings of symbols, see text]

County	Crittenden County		Cross County		Dallas County		Desha County		Drew County	
	White	Black	White	Black	White	Black	White	Black	White	Black
Occupied housing units	**10 635**	**6 356**	**5 341**	**1 384**	**2 374**	**1 214**	**3 610**	**2 297**	**4 731**	**1 587**
POPULATION										
Persons in occupied housing units	27 897	21 163	14 145	4 705	5 767	3 603	9 373	7 024	12 036	4 558
Per occupied housing unit	2.62	3.33	2.65	3.40	2.43	2.97	2.60	3.06	2.54	2.87
Owner-occupied housing units	19 311	10 623	10 119	2 917	4 679	2 749	6 816	4 006	9 069	2 937
Per owner-occupied housing unit	2.68	3.37	2.62	3.47	2.46	3.07	2.60	3.10	2.57	2.89
Renter-occupied housing units	8 586	10 540	4 026	1 788	1 088	854	2 557	3 018	2 967	1 621
Per renter-occupied housing unit	2.51	3.29	2.71	3.29	2.29	2.69	2.58	3.00	2.48	2.83
TENURE										
Owner-occupied housing units	7 211	3 150	3 855	841	1 899	896	2 617	1 291	3 535	1 015
Percent of occupied housing units	67.8	49.6	72.2	60.8	80.0	73.8	72.5	56.2	74.7	64.0
Renter-occupied housing units	3 424	3 206	1 486	543	475	318	993	1 006	1 196	572
UNITS IN STRUCTURE										
Occupied housing units	**10 635**	**6 356**	**5 341**	**1 384**	**2 374**	**1 214**	**3 610**	**2 297**	**4 731**	**1 587**
1, detached	7 475	4 255	4 008	869	1 852	903	2 847	1 502	3 352	1 046
1, attached	164	146	30	28	18	20	24	40	24	8
2	215	270	164	95	39	21	104	120	76	8
3 or 4	448	228	141	63	51	28	97	109	73	21
5 to 9	488	498	71	18	3	6	52	98	74	51
10 to 19	265	68	28	8	25	21	31	48	49	56
20 to 49	94	28	–	–	–	–	–	23	–	14
50 or more	156	37	–	–	–	–	–	–	–	–
Mobile home or trailer	1 271	740	837	279	363	184	409	308	1 050	348
Other	59	86	62	24	23	31	46	49	33	35
ROOMS										
Owner-occupied housing units	**7 211**	**3 150**	**3 855**	**841**	**1 899**	**896**	**2 617**	**1 291**	**3 535**	**1 015**
1 room	6	3	7	–	3	1	3	–	5	3
2 rooms	30	29	16	10	9	9	14	13	28	15
3 rooms	160	152	89	40	62	49	52	64	118	64
4 rooms	924	581	546	159	338	131	317	238	586	168
5 rooms	2 384	1 153	1 358	270	640	297	998	499	1 118	333
6 rooms	2 051	757	982	204	488	257	644	286	868	251
7 rooms	962	272	459	109	229	103	324	123	454	128
8 rooms	423	119	228	27	85	33	154	39	204	36
9 or more rooms	271	84	170	22	45	16	111	29	154	17
Median	5.5	5.2	5.4	5.3	5.3	5.4	5.4	5.2	5.4	5.3
Renter-occupied housing units	**3 424**	**3 206**	**1 486**	**543**	**475**	**318**	**993**	**1 006**	**1 196**	**572**
1 room	29	53	7	9	–	8	9	43	10	1
2 rooms	136	150	23	24	27	15	31	64	51	32
3 rooms	335	493	138	93	53	42	108	203	145	108
4 rooms	1 540	1 282	506	165	159	80	347	331	399	151
5 rooms	815	817	446	160	115	83	285	237	318	165
6 rooms	410	295	228	73	80	62	139	99	170	80
7 rooms	93	76	88	19	31	17	44	21	62	22
8 rooms	36	33	36	–	9	11	21	5	23	7
9 or more rooms	30	7	14	–	1	–	9	3	18	6
Median	4.3	4.2	4.7	4.4	4.5	4.7	4.5	4.1	4.5	4.5
PERSONS IN UNIT										
Owner-occupied housing units	**7 211**	**3 150**	**3 855**	**841**	**1 899**	**896**	**2 617**	**1 291**	**3 535**	**1 015**
1 person	1 236	650	718	188	426	196	533	325	748	227
2 persons	2 553	669	1 400	162	749	232	958	284	1 257	275
3 persons	1 545	539	767	124	318	148	460	221	669	193
4 persons	1 302	469	665	119	280	123	447	160	610	168
5 persons	410	360	219	110	94	101	157	142	184	69
6 persons	107	198	64	57	23	51	37	67	49	49
7 or more persons	58	265	22	81	9	45	25	92	18	34
Median	2.43	2.97	2.36	3.07	2.20	2.64	2.31	2.67	2.31	2.53
Renter-occupied housing units	**3 424**	**3 206**	**1 486**	**543**	**475**	**318**	**993**	**1 006**	**1 196**	**572**
1 person	988	745	378	116	181	103	308	274	376	147
2 persons	955	609	373	109	123	72	243	188	322	120
3 persons	672	589	287	107	72	61	175	191	239	121
4 persons	521	502	280	80	63	37	157	162	153	98
5 persons	191	311	110	66	27	20	71	88	60	51
6 persons	64	207	41	27	6	10	25	48	22	24
7 or more persons	33	243	17	38	3	15	14	55	24	11
Median	2.26	2.92	2.48	2.93	1.96	2.28	2.28	2.71	2.19	2.66
PERSONS PER ROOM										
Owner-occupied housing units	**7 211**	**3 150**	**3 855**	**841**	**1 899**	**896**	**2 617**	**1 291**	**3 535**	**1 015**
0.50 or less	4 742	1 556	2 558	395	1 336	488	1 762	693	2 391	581
0.51 to 0.75	1 478	596	752	147	341	175	459	236	669	195
0.76 to 1.00	867	599	475	190	196	159	344	217	417	173
1.01 to 1.50	106	299	57	82	20	53	45	112	47	55
1.51 or more	18	100	13	27	6	21	7	33	11	11
Mean	.47	.63	.46	.64	.45	.57	.46	.59	.46	.54
Renter-occupied housing units	**3 424**	**3 206**	**1 486**	**543**	**475**	**318**	**993**	**1 006**	**1 196**	**572**
0.50 or less	1 941	1 250	815	206	322	174	567	386	723	258
0.51 to 0.75	738	613	328	114	71	61	197	196	248	125
0.76 to 1.00	608	737	274	134	69	55	175	266	162	132
1.01 to 1.50	113	399	58	57	11	16	44	106	47	38
1.51 or more	24	207	11	32	2	12	10	52	16	19
Mean	.56	.77	.56	.76	.49	.58	.55	.74	.53	.63

TIPSII [UPF] GH105 CENSUS90 72583600 06/22/92 4:04 PM MACHINE: C DATA:CENSUS90*H1TIPSDA05. 06/16/92 17:13:59 TAPE: NONE FRAME: 114
TSF:CENSUS90*92. 06/16/92 17:14:57 UTF:CENSUS90*93. 06/16/92 17:14:57 META:CENSUS90*H1TABLES05. 06/16/92 17:24:20

Table 52. **Occupancy, Structural, and Utilization Characteristics of Housing Units by Race and Hispanic Origin of Householder: 1990**—Con.

[Threshold and complementary threshold are 400 persons. For definitions of terms and meanings of symbols, see text]

County	Faulkner County		Garland County					Grant County	Hempstead County	
	White	Black	White	Black	American Indian, Eskimo, or Aleut	Hispanic origin (of any race)	White, not of Hispanic origin	White	White	Black
Occupied housing units	**19 638**	**1 506**	**28 356**	**2 120**	**208**	**216**	**28 230**	**4 964**	**5 818**	**2 329**
POPULATION										
Persons in occupied housing units	51 832	4 183	65 215	5 360	537	637	64 882	13 393	14 616	6 406
Per occupied housing unit	2.64	2.78	2.30	2.53	2.58	2.95	2.30	2.70	2.51	2.75
Owner-occupied housing units	38 872	2 389	48 508	2 457	316	320	48 340	11 089	11 381	4 127
Per owner-occupied housing unit	2.75	3.01	2.35	2.51	2.63	2.94	2.35	2.70	2.53	2.72
Renter-occupied housing units	12 960	1 794	16 707	2 903	221	317	16 542	2 304	3 235	2 279
Per renter-occupied housing unit	2.35	2.52	2.17	2.54	2.51	2.96	2.16	2.71	2.45	2.81
TENURE										
Owner-occupied housing units	14 131	793	20 655	977	120	109	20 587	4 114	4 495	1 519
Percent of occupied housing units	72.0	52.7	72.8	46.1	57.7	50.5	72.9	82.9	77.3	65.2
Renter-occupied housing units	5 507	713	7 701	1 143	88	107	7 643	850	1 323	810
UNITS IN STRUCTURE										
Occupied housing units	**19 638**	**1 506**	**28 356**	**2 120**	**208**	**216**	**28 230**	**4 964**	**5 818**	**2 329**
1, detached	13 312	791	19 923	1 414	125	132	19 840	3 604	4 426	1 696
1, attached	195	27	703	54	4	7	699	26	69	40
2	959	157	479	131	6	11	472	32	88	142
3 or 4	369	38	760	145	3	13	754	27	118	75
5 to 9	347	29	671	96	3	4	669	9	54	16
10 to 19	370	66	654	112	8	3	652	17	34	29
20 to 49	157	35	403	15	4	2	403	–	–	–
50 or more	150	16	487	43	1	1	486	–	–	–
Mobile home or trailer	3 668	337	4 021	70	54	39	4 002	1 215	980	288
Other	111	10	255	40	–	4	253	34	49	43
ROOMS										
Owner-occupied housing units	**14 131**	**793**	**20 655**	**977**	**120**	**109**	**20 587**	**4 114**	**4 495**	**1 519**
1 room	29	–	46	5	–	1	46	14	14	2
2 rooms	119	9	186	19	1	2	185	31	35	15
3 rooms	526	32	792	51	7	8	789	157	161	95
4 rooms	2 318	123	4 431	149	30	23	4 418	854	758	284
5 rooms	4 787	288	6 786	302	37	37	6 761	1 443	1 630	540
6 rooms	3 406	207	4 701	261	30	18	4 690	951	1 076	394
7 rooms	1 658	86	2 066	112	6	12	2 057	395	472	117
8 rooms	744	32	888	48	5	6	883	162	222	57
9 or more rooms	544	16	759	30	4	2	758	107	127	15
Median	5.4	5.3	5.2	5.4	5.1	5.1	5.2	5.2	5.3	5.2
Renter-occupied housing units	**5 507**	**713**	**7 701**	**1 143**	**88**	**107**	**7 643**	**850**	**1 323**	**810**
1 room	46	11	390	52	3	4	389	4	13	10
2 rooms	351	55	712	126	9	16	706	22	76	42
3 rooms	851	123	1 282	200	8	21	1 270	78	201	167
4 rooms	2 264	319	2 360	303	32	38	2 340	309	371	270
5 rooms	1 212	123	1 740	261	22	17	1 727	267	384	183
6 rooms	534	62	807	139	10	10	801	118	166	97
7 rooms	163	15	261	40	4	1	261	30	71	33
8 rooms	52	2	82	9	–	–	82	16	35	5
9 or more rooms	34	3	67	13	–	–	67	6	6	3
Median	4.2	4.0	4.1	4.1	4.3	3.8	4.1	4.5	4.5	4.2
PERSONS IN UNIT										
Owner-occupied housing units	**14 131**	**793**	**20 655**	**977**	**120**	**109**	**20 587**	**4 114**	**4 495**	**1 519**
1 person	2 294	156	4 688	283	27	14	4 678	727	939	429
2 persons	4 985	224	9 228	309	42	43	9 192	1 414	1 756	386
3 persons	2 740	125	3 150	151	16	18	3 140	840	739	274
4 persons	2 740	135	2 454	127	23	16	2 447	774	707	198
5 persons	973	90	833	65	8	10	830	267	267	130
6 persons	279	35	204	27	3	5	203	69	64	64
7 or more persons	120	28	98	15	1	3	97	23	23	38
Median	2.46	2.63	2.11	2.17	2.29	2.44	2.11	2.44	2.25	2.36
Renter-occupied housing units	**5 507**	**713**	**7 701**	**1 143**	**88**	**107**	**7 643**	**850**	**1 323**	**810**
1 person	1 674	207	3 084	374	24	22	3 072	207	454	216
2 persons	1 794	217	2 222	271	25	27	2 210	222	323	198
3 persons	1 006	121	1 072	203	15	22	1 057	174	235	153
4 persons	657	99	838	172	19	17	825	156	184	113
5 persons	258	41	346	76	4	12	341	53	89	67
6 persons	85	15	105	28	1	3	105	25	25	36
7 or more persons	33	13	34	19	–	4	33	13	13	27
Median	2.10	2.19	1.84	2.23	2.30	2.70	1.84	2.48	2.14	2.45
PERSONS PER ROOM										
Owner-occupied housing units	**14 131**	**793**	**20 655**	**977**	**120**	**109**	**20 587**	**4 114**	**4 495**	**1 519**
0.50 or less	8 707	445	15 338	668	80	62	15 288	2 497	3 042	910
0.51 to 0.75	3 057	139	3 189	156	16	20	3 179	887	825	282
0.76 to 1.00	2 041	149	1 828	111	19	18	1 821	637	534	239
1.01 to 1.50	269	46	246	35	4	4	246	74	82	73
1.51 or more	57	14	54	7	1	5	53	19	12	15
Mean	.50	.55	.43	.46	.50	.57	.43	.50	.46	.52
Renter-occupied housing units	**5 507**	**713**	**7 701**	**1 143**	**88**	**107**	**7 643**	**850**	**1 323**	**810**
0.50 or less	3 255	372	4 786	562	48	36	4 764	451	787	384
0.51 to 0.75	1 240	154	1 305	219	10	26	1 290	186	250	168
0.76 to 1.00	801	127	1 311	277	25	21	1 299	158	233	146
1.01 to 1.50	173	45	215	59	5	14	210	50	44	82
1.51 or more	38	15	84	26	–	10	80	5	9	30
Mean	.55	.62	.53	.61	.60	.79	.52	.58	.54	.66

TIPSII [UPF] GH105 CENSUS90 72583600 06/22/92 4:04 PM MACHINE: C DATA:CENSUS90*H1TIPSDA05. 06/16/92 17:13:59 TAPE: NONE FRAME: 115
TSF:CENSUS90*92. 06/16/92 17:14:57 UTF:CENSUS90*93. 06/16/92 17:14:57 META:CENSUS90*H1TABLES05. 06/16/92 17:24:20

Table 52. **Occupancy, Structural, and Utilization Characteristics of Housing Units by Race and Hispanic Origin of Householder: 1990**—Con.

[Threshold and complementary threshold are 400 persons. For definitions of terms and meanings of symbols, see text]

County	Hot Spring County		Howard County		Independence County		Jackson County		Jefferson County	
	White	Black	White	Black	White	Black	White	Black	White	Black
Occupied housing units	**8 984**	**1 064**	**4 021**	**918**	**11 570**	**202**	**6 405**	**920**	**18 375**	**11 413**
POPULATION										
Persons in occupied housing units	22 766	2 820	10 226	2 827	29 760	553	15 904	2 683	46 190	34 295
Per occupied housing unit	2.53	2.65	2.54	3.08	2.57	2.74	2.48	2.92	2.51	3.00
Owner-occupied housing units	17 936	1 943	7 902	1 767	22 875	305	11 393	1 279	35 545	18 587
Per owner-occupied housing unit	2.53	2.74	2.57	3.13	2.61	2.75	2.49	2.82	2.57	3.01
Renter-occupied housing units	4 830	877	2 324	1 060	6 885	248	4 511	1 404	10 645	15 708
Per renter-occupied housing unit	2.55	2.48	2.46	2.99	2.45	2.73	2.46	3.01	2.34	2.99
TENURE										
Owner-occupied housing units	7 093	710	3 076	564	8 755	111	4 573	453	13 833	6 168
Percent of occupied housing units	79.0	66.7	76.5	61.4	75.7	55.0	71.4	49.2	75.3	54.0
Renter-occupied housing units	1 891	354	945	354	2 815	91	1 832	467	4 542	5 245
UNITS IN STRUCTURE										
Occupied housing units	**8 984**	**1 064**	**4 021**	**918**	**11 570**	**202**	**6 405**	**920**	**18 375**	**11 413**
1, detached	6 951	850	3 012	639	8 807	159	5 083	598	13 569	8 486
1, attached	67	10	32	22	83	3	48	48	194	303
2	167	40	102	42	199	3	219	112	348	436
3 or 4	76	20	76	39	110	3	142	43	213	477
5 to 9	91	52	7	1	99	4	100	41	327	493
10 to 19	70	16	76	41	111	3	61	16	346	309
20 to 49	–	–	–	–	114	4	31	25	286	182
50 or more	–	–	–	–	–	–	–	–	194	108
Mobile home or trailer	1 500	59	691	118	1 948	17	657	19	2 782	419
Other	62	17	25	16	99	6	64	18	116	200
ROOMS										
Owner-occupied housing units	**7 093**	**710**	**3 076**	**564**	**8 755**	**111**	**4 573**	**453**	**13 833**	**6 168**
1 room	16	–	3	1	18	1	13	–	30	6
2 rooms	63	5	19	5	62	2	38	2	76	30
3 rooms	250	21	105	32	265	1	101	21	397	192
4 rooms	1 445	95	556	85	1 601	21	781	56	1 966	911
5 rooms	2 572	269	1 077	208	3 084	33	1 549	155	4 635	1 717
6 rooms	1 700	199	766	137	2 042	30	1 194	142	3 766	1 756
7 rooms	641	84	346	51	913	15	526	47	1 689	934
8 rooms	251	29	123	29	436	5	189	16	724	366
9 or more rooms	155	8	81	16	334	3	182	14	550	256
Median	5.2	5.4	5.3	5.3	5.3	5.4	5.4	5.5	5.5	5.6
Renter-occupied housing units	**1 891**	**354**	**945**	**354**	**2 815**	**91**	**1 832**	**467**	**4 542**	**5 245**
1 room	31	4	10	4	44	2	20	3	67	126
2 rooms	85	21	51	26	100	3	83	17	264	268
3 rooms	277	64	163	55	409	15	256	91	693	932
4 rooms	632	116	278	113	1 009	33	551	135	1 433	1 558
5 rooms	489	75	253	100	709	27	528	114	1 186	1 365
6 rooms	250	55	130	42	376	8	269	88	599	643
7 rooms	88	15	40	10	108	3	79	14	192	224
8 rooms	21	3	11	4	38	–	24	3	62	87
9 or more rooms	18	1	9	–	22	–	22	2	46	42
Median	4.4	4.3	4.4	4.3	4.3	4.3	4.5	4.4	4.4	4.3
PERSONS IN UNIT										
Owner-occupied housing units	**7 093**	**710**	**3 076**	**564**	**8 755**	**111**	**4 573**	**453**	**13 833**	**6 168**
1 person	1 424	207	658	109	1 695	27	990	123	2 643	1 483
2 persons	2 797	181	1 100	147	3 209	28	1 762	118	5 288	1 512
3 persons	1 284	106	560	100	1 671	23	848	74	2 698	967
4 persons	1 071	114	514	79	1 459	22	658	68	2 195	956
5 persons	361	51	184	66	519	5	234	35	721	644
6 persons	120	27	41	36	132	4	49	19	194	319
7 or more persons	36	24	19	27	70	2	32	16	94	287
Median	2.26	2.32	2.30	2.76	2.34	2.52	2.24	2.38	2.31	2.59
Renter-occupied housing units	**1 891**	**354**	**945**	**354**	**2 815**	**91**	**1 832**	**467**	**4 542**	**5 245**
1 person	582	117	303	86	942	29	589	131	1 644	1 441
2 persons	456	82	245	79	722	20	479	99	1 176	1 032
3 persons	357	79	180	61	498	12	342	78	805	914
4 persons	305	43	131	64	389	20	259	60	563	794
5 persons	127	18	64	30	183	5	110	48	224	538
6 persons	42	10	13	21	49	1	27	25	79	271
7 or more persons	22	5	9	13	32	4	26	26	51	255
Median	2.30	2.23	2.19	2.70	2.14	2.32	2.18	2.54	2.03	2.66
PERSONS PER ROOM										
Owner-occupied housing units	**7 093**	**710**	**3 076**	**564**	**8 755**	**111**	**4 573**	**453**	**13 833**	**6 168**
0.50 or less	4 707	442	2 044	300	5 742	74	3 192	284	9 432	3 715
0.51 to 0.75	1 322	112	587	114	1 757	15	848	85	2 566	1 092
0.76 to 1.00	914	116	385	102	1 055	14	452	56	1 580	971
1.01 to 1.50	137	28	52	37	160	7	67	19	217	319
1.51 or more	13	12	8	11	41	1	14	9	38	71
Mean	.47	.50	.47	.58	.47	.50	.45	.51	.45	.52
Renter-occupied housing units	**1 891**	**354**	**945**	**354**	**2 815**	**91**	**1 832**	**467**	**4 542**	**5 245**
0.50 or less	1 005	193	540	155	1 659	47	1 081	231	2 793	2 281
0.51 to 0.75	424	80	209	60	574	15	379	83	883	1 082
0.76 to 1.00	370	62	154	95	453	21	291	87	684	1 190
1.01 to 1.50	74	11	33	34	104	4	62	50	144	495
1.51 or more	18	8	9	10	25	4	19	16	38	197
Mean	.57	.57	.55	.69	.55	.64	.54	.67	.53	.68

TIPSII [UPF] GH105 CENSUS90 72583600 06/22/92 4:04 PM MACHINE: C DATA:CENSUS90*H1TIPSDA05. 06/16/92 17:13:59 TAPE: NONE FRAME: 116
TSF:CENSUS90*92. 06/16/92 17:14:57 UTF:CENSUS90*93. 06/16/92 17:14:57 META:CENSUS90*H1TABLES05. 06/16/92 17:24:20

Table 52. **Occupancy, Structural, and Utilization Characteristics of Housing Units by Race and Hispanic Origin of Householder: 1990**—Con.

[Threshold and complementary threshold are 400 persons. For definitions of terms and meanings of symbols, see text]

County	Jefferson County—Con.		Johnson County	Lafayette County		Lee County		Lincoln County	
	Hispanic origin (of any race)	White, not of Hispanic origin	White	White	Black	White	Black	White	Black
Occupied housing units	**110**	**18 331**	**6 875**	**2 355**	**1 214**	**2 167**	**2 376**	**2 711**	**1 056**
POPULATION									
Persons in occupied housing units	327	46 075	17 157	5 829	3 661	5 399	7 387	7 085	3 315
Per occupied housing unit	2.97	2.51	2.50	2.48	3.02	2.49	3.11	2.61	3.14
Owner-occupied housing units	178	35 467	13 147	4 584	2 449	3 884	3 839	5 595	2 200
Per owner-occupied housing unit	2.97	2.57	2.52	2.45	2.87	2.45	3.03	2.62	3.09
Renter-occupied housing units	149	10 608	4 010	1 245	1 212	1 515	3 548	1 490	1 115
Per renter-occupied housing unit	2.98	2.34	2.42	2.57	3.37	2.60	3.20	2.59	3.23
TENURE									
Owner-occupied housing units	60	13 802	5 221	1 870	854	1 584	1 268	2 136	711
Percent of occupied housing units	54.5	75.3	75.9	79.4	70.3	73.1	53.4	78.8	67.3
Renter-occupied housing units	50	4 529	1 654	485	360	583	1 108	575	345
UNITS IN STRUCTURE									
Occupied housing units	**110**	**18 331**	**6 875**	**2 355**	**1 214**	**2 167**	**2 376**	**2 711**	**1 056**
1, detached	70	13 539	5 286	1 874	959	1 661	1 569	1 919	773
1, attached	–	194	74	14	18	29	62	18	17
2	3	347	182	18	6	60	174	46	35
3 or 4	3	213	148	16	15	13	101	38	11
5 to 9	9	324	84	12	4	15	102	12	12
10 to 19	3	346	67	3	–	6	18	8	6
20 to 49	7	285	–	–	–	–	–	–	–
50 or more	–	194	–	–	–	–	–	–	–
Mobile home or trailer	13	2 774	976	400	177	345	280	641	177
Other	2	115	58	18	35	38	70	29	25
ROOMS									
Owner-occupied housing units	**60**	**13 802**	**5 221**	**1 870**	**854**	**1 584**	**1 268**	**2 136**	**711**
1 room	–	30	24	7	1	3	1	5	–
2 rooms	–	76	47	20	14	16	19	20	6
3 rooms	–	397	210	84	48	55	64	76	45
4 rooms	13	1 958	1 068	358	167	247	236	395	153
5 rooms	21	4 625	1 904	598	300	490	438	812	224
6 rooms	21	3 755	1 133	452	200	375	301	481	192
7 rooms	5	1 687	499	207	76	198	134	209	64
8 rooms	–	724	198	83	36	98	45	85	15
9 or more rooms	–	550	138	61	12	102	30	53	12
Median	5.3	5.5	5.2	5.3	5.2	5.5	5.2	5.2	5.2
Renter-occupied housing units	**50**	**4 529**	**1 654**	**485**	**360**	**583**	**1 108**	**575**	**345**
1 room	2	67	18	4	6	8	7	9	2
2 rooms	5	264	97	17	14	19	61	16	15
3 rooms	12	690	277	48	57	54	197	75	49
4 rooms	13	1 429	598	141	101	171	357	159	122
5 rooms	15	1 181	393	147	99	177	285	168	92
6 rooms	3	598	180	87	54	98	155	98	49
7 rooms	–	192	52	26	20	30	36	32	15
8 rooms	–	62	28	14	7	16	9	12	–
9 or more rooms	–	46	11	1	2	10	1	6	1
Median	4.0	4.4	4.2	4.7	4.5	4.7	4.3	4.7	4.4
PERSONS IN UNIT									
Owner-occupied housing units	**60**	**13 802**	**5 221**	**1 870**	**854**	**1 584**	**1 268**	**2 136**	**711**
1 person	8	2 638	1 135	479	234	366	331	417	193
2 persons	21	5 274	1 990	695	228	615	317	772	156
3 persons	11	2 692	924	308	137	284	198	420	101
4 persons	12	2 191	759	231	103	208	167	336	90
5 persons	4	720	300	107	73	76	93	136	78
6 persons	1	193	82	31	34	28	82	43	40
7 or more persons	3	94	31	19	45	7	80	12	53
Median	2.59	2.31	2.24	2.16	2.35	2.19	2.46	2.34	2.56
Renter-occupied housing units	**50**	**4 529**	**1 654**	**485**	**360**	**583**	**1 108**	**575**	**345**
1 person	14	1 640	548	141	94	163	306	175	98
2 persons	6	1 173	439	128	64	156	201	136	49
3 persons	12	803	305	82	50	103	173	107	61
4 persons	7	562	213	86	59	109	176	94	46
5 persons	9	222	99	37	35	27	96	45	38
6 persons	–	79	33	5	19	18	63	8	30
7 or more persons	2	50	17	6	39	7	93	10	23
Median	2.92	2.03	2.14	2.29	2.94	2.32	2.77	2.33	2.92
PERSONS PER ROOM									
Owner-occupied housing units	**60**	**13 802**	**5 221**	**1 870**	**854**	**1 584**	**1 268**	**2 136**	**711**
0.50 or less	36	9 410	3 442	1 311	513	1 145	735	1 356	387
0.51 to 0.75	9	2 561	982	304	147	266	221	414	115
0.76 to 1.00	12	1 576	654	214	117	147	185	302	124
1.01 to 1.50	3	217	116	35	57	22	90	54	65
1.51 or more	–	38	27	6	20	4	37	10	20
Mean	.56	.45	.47	.45	.55	.43	.57	.49	.59
Renter-occupied housing units	**50**	**4 529**	**1 654**	**485**	**360**	**583**	**1 108**	**575**	**345**
0.50 or less	16	2 786	952	281	158	336	488	322	149
0.51 to 0.75	11	881	349	96	53	114	197	120	60
0.76 to 1.00	18	681	267	91	77	103	232	107	68
1.01 to 1.50	4	143	71	13	40	24	127	20	46
1.51 or more	1	38	15	4	32	6	64	6	22
Mean	.77	.53	.56	.54	.74	.54	.73	.55	.73

TIPSII [UPF] GH105 CENSUS90 72583600 06/22/92 4:04 PM MACHINE: C DATA:CENSUS90*H1TIPSDA05. 06/16/92 17:13:59 TAPE: NONE FRAME: 117
TSF:CENSUS90*92. 06/16/92 17:14:57 UTF:CENSUS90*93. 06/16/92 17:14:57 META:CENSUS90*H1TABLES05. 06/16/92 17:24:20

Table 52. Occupancy, Structural, and Utilization Characteristics of Housing Units by Race and Hispanic Origin of Householder: 1990—Con.

[Threshold and complementary threshold are 400 persons. For definitions of terms and meanings of symbols, see text]

County	Little River County		Logan County	Lonoke County		Miller County		Mississippi County	
	White	Black	White	White	Black	White	Black	White	Black
Occupied housing units	**4 130**	**967**	**7 476**	**12 668**	**1 107**	**11 249**	**2 911**	**15 318**	**4 900**
POPULATION									
Persons in occupied housing units	10 749	2 897	19 446	35 030	3 466	28 987	8 366	40 005	15 720
Per occupied housing unit	2.60	3.00	2.60	2.77	3.13	2.58	2.87	2.61	3.21
Owner-occupied housing units	8 461	2 022	15 330	26 768	2 157	21 680	4 196	23 709	6 142
Per owner-occupied housing unit	2.60	3.08	2.61	2.79	3.26	2.64	2.81	2.59	3.30
Renter-occupied housing units	2 288	875	4 116	8 262	1 309	7 307	4 170	16 296	9 578
Per renter-occupied housing unit	2.63	2.81	2.55	2.70	2.93	2.40	2.94	2.65	3.15
TENURE									
Owner-occupied housing units	3 260	656	5 864	9 611	661	8 199	1 493	9 169	1 863
Percent of occupied housing units	78.9	67.8	78.4	75.9	59.7	72.9	51.3	59.9	38.0
Renter-occupied housing units	870	311	1 612	3 057	446	3 050	1 418	6 149	3 037
UNITS IN STRUCTURE									
Occupied housing units	**4 130**	**967**	**7 476**	**12 668**	**1 107**	**11 249**	**2 911**	**15 318**	**4 900**
1, detached	2 989	701	5 968	9 157	801	8 232	1 899	10 710	2 944
1, attached	30	12	61	93	13	139	68	772	356
2	105	70	163	364	90	365	205	914	799
3 or 4	43	20	99	254	47	280	167	431	150
5 to 9	43	20	43	129	8	258	236	274	146
10 to 19	12	21	52	118	15	195	108	201	56
20 to 49	–	–	–	27	–	137	76	55	–
50 or more	–	–	–	–	–	45	31	–	–
Mobile home or trailer	872	84	1 006	2 436	103	1 519	51	1 814	368
Other	36	39	84	90	30	79	70	147	81
ROOMS									
Owner-occupied housing units	**3 260**	**656**	**5 864**	**9 611**	**661**	**8 199**	**1 493**	**9 169**	**1 863**
1 room	22	1	12	17	–	24	1	14	4
2 rooms	64	4	67	49	8	73	10	37	22
3 rooms	116	39	207	242	36	283	67	180	76
4 rooms	562	113	1 153	1 381	122	1 541	210	1 440	302
5 rooms	1 119	223	2 144	3 204	217	2 899	499	3 079	617
6 rooms	798	156	1 384	2 465	153	1 974	421	2 389	499
7 rooms	361	73	551	1 273	81	797	168	1 151	208
8 rooms	142	28	204	552	34	363	66	468	78
9 or more rooms	76	19	142	428	10	245	51	411	57
Median	5.3	5.3	5.2	5.5	5.3	5.3	5.4	5.4	5.4
Renter-occupied housing units	**870**	**311**	**1 612**	**3 057**	**446**	**3 050**	**1 418**	**6 149**	**3 037**
1 room	30	3	20	26	6	49	11	62	60
2 rooms	44	18	84	140	17	151	77	215	133
3 rooms	130	53	225	406	98	528	242	839	550
4 rooms	246	99	553	1 027	141	1 089	495	2 088	1 018
5 rooms	240	84	458	803	108	747	394	1 753	831
6 rooms	129	39	188	415	59	333	139	767	333
7 rooms	31	10	53	158	15	97	48	295	81
8 rooms	17	3	20	42	1	33	11	86	20
9 or more rooms	3	2	11	40	1	23	1	44	11
Median	4.4	4.3	4.4	4.4	4.2	4.2	4.3	4.4	4.3
PERSONS IN UNIT									
Owner-occupied housing units	**3 260**	**656**	**5 864**	**9 611**	**661**	**8 199**	**1 493**	**9 169**	**1 863**
1 person	641	159	1 230	1 490	126	1 631	390	1 832	399
2 persons	1 187	149	2 118	3 253	154	2 857	398	3 340	390
3 persons	628	90	1 034	2 006	117	1 535	245	1 754	338
4 persons	542	123	918	1 910	104	1 434	217	1 554	279
5 persons	195	76	385	696	74	538	123	513	195
6 persons	50	26	115	187	43	142	69	119	120
7 or more persons	17	33	64	69	43	62	51	57	142
Median	2.33	2.72	2.30	2.53	2.93	2.36	2.40	2.32	2.92
Renter-occupied housing units	**870**	**311**	**1 612**	**3 057**	**446**	**3 050**	**1 418**	**6 149**	**3 037**
1 person	248	87	527	792	138	1 024	327	1 574	731
2 persons	207	74	357	738	78	853	327	1 639	622
3 persons	171	49	321	627	73	518	293	1 228	535
4 persons	157	52	218	548	72	392	229	1 079	491
5 persons	53	27	121	238	47	176	134	418	300
6 persons	23	12	48	79	20	52	51	152	171
7 or more persons	11	10	20	35	18	35	57	59	187
Median	2.40	2.43	2.28	2.50	2.60	2.09	2.69	2.42	2.81
PERSONS PER ROOM									
Owner-occupied housing units	**3 260**	**656**	**5 864**	**9 611**	**661**	**8 199**	**1 493**	**9 169**	**1 863**
0.50 or less	2 106	361	3 752	5 957	330	5 195	929	6 143	962
0.51 to 0.75	637	114	1 113	2 112	130	1 626	262	1 786	350
0.76 to 1.00	425	129	822	1 332	140	1 165	227	1 089	357
1.01 to 1.50	72	37	150	180	47	168	65	138	145
1.51 or more	20	15	27	30	14	45	10	13	49
Mean	.48	.57	.49	.49	.61	.49	.51	.46	.60
Renter-occupied housing units	**870**	**311**	**1 612**	**3 057**	**446**	**3 050**	**1 418**	**6 149**	**3 037**
0.50 or less	438	151	870	1 568	206	1 799	609	3 217	1 205
0.51 to 0.75	198	62	340	699	78	612	327	1 421	646
0.76 to 1.00	176	70	291	612	103	483	314	1 202	711
1.01 to 1.50	34	20	92	144	48	113	126	244	329
1.51 or more	24	8	19	34	11	43	42	65	146
Mean	.59	.64	.58	.59	.68	.55	.68	.58	.73

TIPSII [UPF] GH105 CENSUS90 72583600 06/22/92 4:04 PM MACHINE: C DATA:CENSUS90*H1TIPSDA05. 06/16/92 17:13:59 TAPE: NONE FRAME: 118
TSF:CENSUS90*92. 06/16/92 17:14:57 UTF:CENSUS90*93. 06/16/92 17:14:57 META:CENSUS90*H1TABLES05. 06/16/92 17:24:20

Table 52. **Occupancy, Structural, and Utilization Characteristics of Housing Units by Race and Hispanic Origin of Householder: 1990**—Con.

[Threshold and complementary threshold are 400 persons. For definitions of terms and meanings of symbols, see text]

County	Mississippi County—Con.		Monroe County		Nevada County		Ouachita County		Phillips County	
	Hispanic origin (of any race)	White, not of Hispanic origin	White	Black	White	Black	White	Black	White	Black
Occupied housing units	**172**	**15 227**	**2 827**	**1 511**	**2 689**	**1 094**	**7 848**	**3 831**	**5 089**	**5 040**
POPULATION										
Persons in occupied housing units	580	39 733	6 784	4 360	6 710	3 128	19 404	10 618	12 762	15 527
Per occupied housing unit	3.37	2.61	2.40	2.89	2.50	2.86	2.47	2.77	2.51	3.08
Owner-occupied housing units	159	23 599	4 557	2 380	5 413	2 183	15 507	6 598	8 727	5 688
Per owner-occupied housing unit	3.00	2.58	2.38	2.90	2.55	2.85	2.51	2.79	2.49	2.95
Renter-occupied housing units	421	16 134	2 227	1 980	1 297	945	3 897	4 020	4 035	9 839
Per renter-occupied housing unit	3.54	2.65	2.44	2.87	2.28	2.88	2.34	2.74	2.56	3.16
TENURE										
Owner-occupied housing units	53	9 130	1 914	822	2 121	766	6 186	2 365	3 511	1 930
Percent of occupied housing units	30.8	60.0	67.7	54.4	78.9	70.0	78.8	61.7	69.0	38.3
Renter-occupied housing units	119	6 097	913	689	568	328	1 662	1 466	1 578	3 110
UNITS IN STRUCTURE										
Occupied housing units	**172**	**15 227**	**2 827**	**1 511**	**2 689**	**1 094**	**7 848**	**3 831**	**5 089**	**5 040**
1, detached	95	10 657	2 180	998	2 090	811	6 020	2 739	4 078	3 099
1, attached	22	756	42	49	13	13	65	70	56	322
2	16	909	107	166	77	48	141	176	193	693
3 or 4	13	425	47	25	39	11	162	160	92	319
5 to 9	2	273	19	31	12	6	103	173	60	178
10 to 19	7	197	20	15	19	5	77	75	21	77
20 to 49	1	55	10	8	–	–	11	41	41	9
50 or more	–	–	–	–	–	–	28	9	–	–
Mobile home or trailer	15	1 808	377	188	413	184	1 147	299	505	245
Other	1	147	25	31	26	16	94	89	43	98
ROOMS										
Owner-occupied housing units	**53**	**9 130**	**1 914**	**822**	**2 121**	**766**	**6 186**	**2 365**	**3 511**	**1 930**
1 room	–	14	6	1	5	2	9	3	8	2
2 rooms	–	37	14	10	17	8	58	15	12	13
3 rooms	1	179	43	47	63	59	191	74	63	87
4 rooms	4	1 438	312	152	376	123	1 051	337	435	315
5 rooms	24	3 063	644	295	747	254	2 010	664	1 067	643
6 rooms	10	2 381	464	193	507	196	1 565	708	955	499
7 rooms	9	1 144	224	78	240	81	737	346	493	232
8 rooms	2	466	114	30	91	33	316	141	255	83
9 or more rooms	3	408	93	16	75	10	249	77	223	56
Median	5.4	5.4	5.4	5.2	5.3	5.3	5.4	5.6	5.7	5.4
Renter-occupied housing units	**119**	**6 097**	**913**	**689**	**568**	**328**	**1 662**	**1 466**	**1 578**	**3 110**
1 room	–	62	4	8	4	3	20	27	8	30
2 rooms	9	210	26	45	22	14	67	88	54	112
3 rooms	24	828	143	143	96	64	230	225	187	649
4 rooms	28	2 075	255	224	172	76	563	437	490	1 066
5 rooms	34	1 740	262	173	139	82	413	381	412	758
6 rooms	11	762	143	77	91	60	238	193	249	338
7 rooms	9	290	55	15	32	24	82	82	105	103
8 rooms	2	86	13	3	10	4	30	26	44	36
9 or more rooms	2	44	12	1	2	1	19	7	29	18
Median	4.4	4.4	4.6	4.2	4.4	4.6	4.4	4.4	4.6	4.2
PERSONS IN UNIT										
Owner-occupied housing units	**53**	**9 130**	**1 914**	**822**	**2 121**	**766**	**6 186**	**2 365**	**3 511**	**1 930**
1 person	9	1 825	462	229	469	194	1 350	615	825	524
2 persons	11	3 331	770	221	752	207	2 372	633	1 259	523
3 persons	14	1 741	311	125	387	126	1 042	398	669	291
4 persons	12	1 547	274	99	349	99	1 000	355	513	208
5 persons	5	512	72	59	124	76	297	203	167	155
6 persons	1	118	16	43	27	39	89	74	61	101
7 or more persons	1	56	9	46	13	25	36	87	17	128
Median	2.96	2.32	2.14	2.32	2.29	2.41	2.23	2.40	2.24	2.34
Renter-occupied housing units	**119**	**6 097**	**913**	**689**	**568**	**328**	**1 662**	**1 466**	**1 578**	**3 110**
1 person	17	1 566	324	230	219	100	591	463	469	898
2 persons	26	1 625	212	129	141	60	431	293	425	597
3 persons	20	1 218	162	107	94	61	294	263	286	442
4 persons	26	1 067	134	100	73	43	226	230	225	425
5 persons	13	413	50	54	31	34	82	118	112	319
6 persons	6	151	17	31	5	16	27	49	42	172
7 or more persons	11	57	14	38	5	14	11	50	19	257
Median	3.32	2.41	2.13	2.39	1.96	2.57	2.06	2.42	2.25	2.64
PERSONS PER ROOM										
Owner-occupied housing units	**53**	**9 130**	**1 914**	**822**	**2 121**	**766**	**6 186**	**2 365**	**3 511**	**1 930**
0.50 or less	29	6 118	1 398	494	1 408	445	4 304	1 516	2 560	1 200
0.51 to 0.75	11	1 777	317	140	399	133	1 056	395	588	293
0.76 to 1.00	12	1 085	177	124	266	128	717	344	319	270
1.01 to 1.50	1	137	19	41	43	47	89	86	37	111
1.51 or more	–	13	3	23	5	13	20	24	7	56
Mean	.52	.46	.42	.55	.46	.54	.45	.49	.42	.54
Renter-occupied housing units	**119**	**6 097**	**913**	**689**	**568**	**328**	**1 662**	**1 466**	**1 578**	**3 110**
0.50 or less	38	3 199	569	336	367	163	1 035	727	940	1 368
0.51 to 0.75	32	1 403	170	112	109	71	356	286	322	531
0.76 to 1.00	21	1 196	136	144	78	52	211	307	235	675
1.01 to 1.50	17	237	30	59	13	27	47	102	69	366
1.51 or more	11	62	8	38	1	15	13	44	12	170
Mean	.78	.58	.52	.69	.50	.63	.51	.61	.53	.73

TIPSII [UPF] GH105 CENSUS90 72583600 06/22/92 4:04 PM MACHINE: C DATA:CENSUS90*H1TIPSDA05. 06/16/92 17:13:59 TAPE: NONE FRAME: 119
TSF:CENSUS90*92. 06/16/92 17:14:57 UTF:CENSUS90*93. 06/16/92 17:14:57 META:CENSUS90*H1TABLES05. 06/16/92 17:24:20

Table 52. **Occupancy, Structural, and Utilization Characteristics of Housing Units by Race and Hispanic Origin of Householder: 1990**—Con.

[Threshold and complementary threshold are 400 persons. For definitions of terms and meanings of symbols, see text]

County	Pike County	Poinsett County		Pope County				Prairie County	
	White	White	Black	White	Black	Hispanic origin (of any race)	White, not of Hispanic origin	White	Black
Occupied housing units	**3 709**	**8 755**	**583**	**16 298**	**339**	**112**	**16 216**	**3 234**	**408**
POPULATION									
Persons in occupied housing units	9 474	22 599	1 737	42 462	958	311	42 248	8 090	1 282
Per occupied housing unit	2.55	2.58	2.98	2.61	2.83	2.78	2.61	2.50	3.14
Owner-occupied housing units	7 557	15 070	766	31 558	543	156	31 428	5 988	848
Per owner-occupied housing unit	2.54	2.58	3.13	2.71	3.00	3.00	2.71	2.50	3.20
Renter-occupied housing units	1 917	7 529	971	10 904	415	155	10 820	2 102	434
Per renter-occupied housing unit	2.60	2.59	2.87	2.34	2.63	2.58	2.34	2.52	3.03
TENURE									
Owner-occupied housing units	2 972	5 849	245	11 639	181	52	11 593	2 400	265
Percent of occupied housing units	80.1	66.8	42.0	71.4	53.4	46.4	71.5	74.2	65.0
Renter-occupied housing units	737	2 906	338	4 659	158	60	4 623	834	143
UNITS IN STRUCTURE									
Occupied housing units	**3 709**	**8 755**	**583**	**16 298**	**339**	**112**	**16 216**	**3 234**	**408**
1, detached	2 753	6 411	277	11 642	217	65	11 592	2 490	275
1, attached	27	178	33	121	4	1	121	29	9
2	41	478	104	449	22	9	443	42	24
3 or 4	17	278	49	757	40	6	754	29	1
5 to 9	25	99	2	532	20	1	531	22	1
10 to 19	11	51	6	280	6	3	279	37	7
20 to 49	–	22	1	116	4	1	116	–	–
50 or more	–	–	–	51	1	2	49	–	–
Mobile home or trailer	786	1 144	99	2 227	23	22	2 210	546	85
Other	49	94	12	123	2	2	121	39	6
ROOMS									
Owner-occupied housing units	**2 972**	**5 849**	**245**	**11 639**	**181**	**52**	**11 593**	**2 400**	**265**
1 room	9	12	3	29	–	–	29	5	–
2 rooms	29	31	1	68	2	–	68	22	6
3 rooms	136	136	9	301	12	4	298	76	18
4 rooms	641	1 094	46	1 745	16	14	1 732	427	60
5 rooms	1 028	2 225	108	4 046	55	17	4 031	724	93
6 rooms	652	1 373	51	2 927	51	6	2 921	618	43
7 rooms	306	572	20	1 391	31	6	1 386	330	25
8 rooms	98	247	7	643	11	2	642	118	15
9 or more rooms	73	159	–	489	3	3	486	80	5
Median	5.2	5.2	5.1	5.4	5.6	5.0	5.4	5.4	5.0
Renter-occupied housing units	**737**	**2 906**	**338**	**4 659**	**158**	**60**	**4 623**	**834**	**143**
1 room	3	25	2	90	2	4	87	8	3
2 rooms	22	79	22	223	15	6	220	20	8
3 rooms	86	508	72	693	17	13	685	93	30
4 rooms	242	1 053	107	1 856	72	16	1 848	250	39
5 rooms	230	755	91	1 055	31	12	1 046	262	43
6 rooms	113	348	37	487	15	7	483	118	16
7 rooms	28	87	4	159	4	2	158	45	4
8 rooms	10	30	2	56	2	–	56	26	–
9 or more rooms	3	21	1	40	–	–	40	12	–
Median	4.6	4.3	4.2	4.2	4.1	3.9	4.2	4.7	4.3
PERSONS IN UNIT									
Owner-occupied housing units	**2 972**	**5 849**	**245**	**11 639**	**181**	**52**	**11 593**	**2 400**	**265**
1 person	629	1 112	41	1 973	36	9	1 964	526	65
2 persons	1 132	2 168	70	4 114	42	11	4 104	889	54
3 persons	509	1 181	39	2 339	31	14	2 327	453	42
4 persons	469	1 011	42	2 133	43	11	2 122	388	38
5 persons	167	276	31	791	19	4	788	101	31
6 persons	45	66	15	200	8	2	199	35	15
7 or more persons	21	35	7	89	2	1	89	8	20
Median	2.26	2.34	2.79	2.43	2.90	2.93	2.43	2.26	2.82
Renter-occupied housing units	**737**	**2 906**	**338**	**4 659**	**158**	**60**	**4 623**	**834**	**143**
1 person	209	891	109	1 573	46	17	1 561	244	41
2 persons	188	699	53	1 352	47	18	1 339	226	27
3 persons	144	554	62	821	20	8	819	154	22
4 persons	117	434	57	563	21	10	558	136	26
5 persons	53	201	29	237	18	5	233	54	11
6 persons	16	80	10	83	2	1	83	11	6
7 or more persons	10	47	18	30	4	1	30	9	10
Median	2.35	2.30	2.61	2.06	2.20	2.22	2.06	2.27	2.66
PERSONS PER ROOM									
Owner-occupied housing units	**2 972**	**5 849**	**245**	**11 639**	**181**	**52**	**11 593**	**2 400**	**265**
0.50 or less	1 940	3 801	120	7 403	96	27	7 377	1 649	130
0.51 to 0.75	558	1 160	39	2 479	35	16	2 466	476	51
0.76 to 1.00	408	795	54	1 514	45	7	1 508	245	55
1.01 to 1.50	55	79	22	196	4	1	195	28	22
1.51 or more	11	14	10	47	1	1	47	2	7
Mean	.48	.47	.61	.48	.53	.56	.48	.45	.62
Renter-occupied housing units	**737**	**2 906**	**338**	**4 659**	**158**	**60**	**4 623**	**834**	**143**
0.50 or less	405	1 587	156	2 791	85	24	2 773	500	64
0.51 to 0.75	156	612	62	973	26	14	966	176	20
0.76 to 1.00	127	525	81	715	36	17	706	130	32
1.01 to 1.50	44	141	23	140	9	2	139	24	17
1.51 or more	5	41	16	40	2	3	39	4	10
Mean	.56	.59	.68	.54	.63	.66	.54	.53	.72

TIPSII [UPF] GH105 CENSUS90 72583600 06/22/92 4:04 PM MACHINE: C DATA:CENSUS90*H1TIPSDA05. 06/16/92 17:13:59 TAPE: NONE FRAME: 120
TSF:CENSUS90*92. 06/16/92 17:14:57 UTF:CENSUS90*93. 06/16/92 17:14:57 META:CENSUS90*H1TABLES05. 06/16/92 17:24:20

Table 52. **Occupancy, Structural, and Utilization Characteristics of Housing Units by Race and Hispanic Origin of Householder: 1990**—Con.

[Threshold and complementary threshold are 400 persons. For definitions of terms and meanings of symbols, see text]

County	Pulaski County						St. Francis County	
	White	Black	American Indian, Eskimo, or Aleut	Asian or Pacific Islander	Hispanic origin (of any race)	White, not of Hispanic origin	White	Black
Occupied housing units	**105 475**	**30 245**	**453**	**744**	**998**	**104 835**	**5 678**	**4 203**
POPULATION								
Persons in occupied housing units	248 368	89 799	1 151	2 122	2 852	246 561	14 533	13 388
Per occupied housing unit	2.35	2.97	2.54	2.85	2.86	2.35	2.56	3.19
Owner-occupied housing units	171 224	45 109	699	1 144	1 459	170 206	10 337	6 798
Per owner-occupied housing unit	2.53	3.16	2.66	3.30	3.12	2.52	2.61	3.26
Renter-occupied housing units	77 144	44 690	452	978	1 393	76 355	4 196	6 590
Per renter-occupied housing unit	2.05	2.80	2.38	2.46	2.62	2.04	2.44	3.11
TENURE								
Owner-occupied housing units	67 796	14 260	263	347	467	67 458	3 960	2 087
Percent of occupied housing units	64.3	47.1	58.1	46.6	46.8	64.3	69.7	49.7
Renter-occupied housing units	37 679	15 985	190	397	531	37 377	1 718	2 116
UNITS IN STRUCTURE								
Occupied housing units	**105 475**	**30 245**	**453**	**744**	**998**	**104 835**	**5 678**	**4 203**
1, detached	71 737	18 620	303	399	563	71 334	4 087	2 707
1, attached	2 725	795	13	42	69	2 690	70	132
2	2 603	1 996	12	27	38	2 583	180	349
3 or 4	3 257	1 785	16	32	41	3 233	147	316
5 to 9	5 267	2 207	16	74	73	5 225	125	143
10 to 19	4 436	1 653	20	59	74	4 397	95	109
20 to 49	2 920	1 247	10	48	37	2 900	–	–
50 or more	4 004	793	7	32	26	3 991	–	–
Mobile home or trailer	7 841	788	52	21	66	7 803	915	370
Other	685	361	4	10	11	679	59	77
ROOMS								
Owner-occupied housing units	**67 796**	**14 260**	**263**	**347**	**467**	**67 458**	**3 960**	**2 087**
1 room	60	10	1	–	2	58	13	3
2 rooms	213	74	3	12	4	212	31	19
3 rooms	1 270	445	9	47	24	1 252	92	111
4 rooms	7 074	1 679	39	29	48	7 040	582	360
5 rooms	21 531	4 567	90	85	143	21 439	1 266	729
6 rooms	18 384	4 293	61	79	122	18 286	999	500
7 rooms	9 524	1 938	35	50	61	9 481	558	203
8 rooms	5 324	749	14	28	38	5 293	217	102
9 or more rooms	4 416	505	11	17	25	4 397	202	60
Median	5.7	5.6	5.4	5.5	5.6	5.7	5.5	5.3
Renter-occupied housing units	**37 679**	**15 985**	**190**	**397**	**531**	**37 377**	**1 718**	**2 116**
1 room	1 030	344	4	23	16	1 020	13	21
2 rooms	3 008	1 141	10	61	49	2 985	55	86
3 rooms	7 847	3 150	32	107	103	7 789	199	415
4 rooms	12 335	5 107	72	121	171	12 240	558	780
5 rooms	8 016	3 746	34	43	111	7 951	501	539
6 rooms	3 569	1 763	22	31	43	3 542	247	206
7 rooms	1 149	508	10	6	23	1 137	93	51
8 rooms	477	157	3	1	11	469	24	14
9 or more rooms	248	69	3	4	4	244	28	4
Median	4.1	4.2	4.2	3.6	4.1	4.1	4.6	4.2
PERSONS IN UNIT								
Owner-occupied housing units	**67 796**	**14 260**	**263**	**347**	**467**	**67 458**	**3 960**	**2 087**
1 person	13 745	2 647	50	44	71	13 692	738	470
2 persons	25 888	3 386	98	77	117	25 797	1 457	454
3 persons	12 987	2 724	49	66	93	12 919	803	334
4 persons	10 767	2 599	40	92	110	10 688	659	310
5 persons	3 270	1 526	15	45	46	3 240	208	236
6 persons	807	725	7	15	17	796	69	138
7 or more persons	332	653	4	8	13	326	26	145
Median	2.28	2.90	2.33	3.30	2.99	2.28	2.35	2.86
Renter-occupied housing units	**37 679**	**15 985**	**190**	**397**	**531**	**37 377**	**1 718**	**2 116**
1 person	16 331	4 598	55	142	132	16 254	567	579
2 persons	10 943	3 573	66	92	156	10 856	446	429
3 persons	5 228	2 973	36	68	112	5 167	310	343
4 persons	3 369	2 363	20	52	72	3 325	240	288
5 persons	1 307	1 333	5	27	38	1 283	104	195
6 persons	357	592	5	11	14	351	31	126
7 or more persons	144	553	3	5	7	141	20	156
Median	1.73	2.45	2.11	2.11	2.36	1.72	2.15	2.65
PERSONS PER ROOM								
Owner-occupied housing units	**67 796**	**14 260**	**263**	**347**	**467**	**67 458**	**3 960**	**2 087**
0.50 or less	49 875	7 764	170	162	259	49 674	2 652	1 107
0.51 to 0.75	11 498	3 039	58	83	107	11 422	776	360
0.76 to 1.00	5 742	2 535	25	61	72	5 697	443	387
1.01 to 1.50	585	735	9	28	21	574	76	174
1.51 or more	96	187	1	13	8	91	13	59
Mean	.42	.55	.47	.59	.54	.42	.46	.60
Renter-occupied housing units	**37 679**	**15 985**	**190**	**397**	**531**	**37 377**	**1 718**	**2 116**
0.50 or less	25 486	7 382	118	187	246	25 339	1 050	937
0.51 to 0.75	6 610	3 489	38	74	135	6 532	349	407
0.76 to 1.00	4 698	3 433	27	78	99	4 649	249	406
1.01 to 1.50	655	1 206	5	32	33	638	57	243
1.51 or more	230	475	2	26	18	219	13	123
Mean	.50	.66	.54	.68	.63	.49	.52	.73

TIPSII [UPF] GH105 CENSUS90 72583600 06/22/92 4:04 PM MACHINE: C DATA:CENSUS90*H1TIPSDA05. 06/16/92 17:13:59 TAPE: NONE FRAME: 121
TSF:CENSUS90*92. 06/16/92 17:14:57 UTF:CENSUS90*93. 06/16/92 17:14:57 META:CENSUS90*H1TABLES05. 06/16/92 17:24:20

Table 52. **Occupancy, Structural, and Utilization Characteristics of Housing Units by Race and Hispanic Origin of Householder: 1990**—Con.

[Threshold and complementary threshold are 400 persons. For definitions of terms and meanings of symbols, see text]

County	Saline County		Sebastian County					
	White	Black	White	Black	American Indian, Eskimo, or Aleut	Asian or Pacific Islander	Hispanic origin (of any race)	White, not of Hispanic origin
Occupied housing units	**22 494**	**364**	**35 820**	**2 029**	**487**	**811**	**400**	**35 596**
POPULATION								
Persons in occupied housing units	61 226	1 098	87 503	5 553	1 241	3 187	1 196	86 894
Per occupied housing unit	2.72	3.02	2.44	2.74	2.55	3.93	2.99	2.44
Owner-occupied housing units	49 986	711	61 883	2 490	691	2 125	548	61 572
Per owner-occupied housing unit	2.75	3.15	2.58	2.90	2.72	4.51	3.28	2.58
Renter-occupied housing units	11 240	387	25 620	3 063	550	1 062	648	25 322
Per renter-occupied housing unit	2.62	2.80	2.17	2.62	2.36	3.12	2.78	2.16
TENURE								
Owner-occupied housing units	18 201	226	23 998	859	254	471	167	23 893
Percent of occupied housing units	80.9	62.1	67.0	42.3	52.2	58.1	41.8	67.1
Renter-occupied housing units	4 293	138	11 822	1 170	233	340	233	11 703
UNITS IN STRUCTURE								
Occupied housing units	**22 494**	**364**	**35 820**	**2 029**	**487**	**811**	**400**	**35 596**
1, detached	15 665	293	26 000	1 220	312	503	213	25 874
1, attached	191	3	639	46	7	34	16	629
2	263	7	1 629	140	24	24	19	1 618
3 or 4	257	3	1 213	115	16	28	24	1 197
5 to 9	155	11	916	122	25	43	22	906
10 to 19	65	–	1 966	182	40	77	43	1 945
20 to 49	93	–	898	85	16	45	22	885
50 or more	68	–	648	90	10	19	22	643
Mobile home or trailer	5 626	42	1 676	10	31	8	15	1 666
Other	111	5	235	19	6	30	4	233
ROOMS								
Owner-occupied housing units	**18 201**	**226**	**23 998**	**859**	**254**	**471**	**167**	**23 893**
1 room	25	–	32	–	–	–	–	32
2 rooms	119	2	89	2	5	34	5	87
3 rooms	680	6	427	20	8	98	6	424
4 rooms	3 433	35	2 912	123	46	72	27	2 896
5 rooms	6 511	76	8 323	274	87	163	54	8 286
6 rooms	4 407	57	6 678	267	60	79	41	6 653
7 rooms	1 813	26	2 985	104	26	13	14	2 974
8 rooms	741	18	1 373	50	15	6	13	1 369
9 or more rooms	472	6	1 179	19	7	6	7	1 172
Median	5.2	5.4	5.5	5.5	5.3	4.7	5.3	5.5
Renter-occupied housing units	**4 293**	**138**	**11 822**	**1 170**	**233**	**340**	**233**	**11 703**
1 room	30	1	267	30	6	37	10	262
2 rooms	133	7	674	64	13	51	21	665
3 rooms	603	21	3 304	324	66	125	65	3 272
4 rooms	1 660	43	3 832	356	78	78	69	3 791
5 rooms	1 176	43	2 228	233	38	34	45	2 207
6 rooms	466	19	1 004	122	24	8	16	996
7 rooms	155	2	321	31	5	4	3	319
8 rooms	51	2	118	6	3	1	3	117
9 or more rooms	19	–	74	4	–	2	1	74
Median	4.3	4.4	3.9	4.0	3.9	3.2	3.8	3.9
PERSONS IN UNIT								
Owner-occupied housing units	**18 201**	**226**	**23 998**	**859**	**254**	**471**	**167**	**23 893**
1 person	2 803	42	4 730	208	50	22	18	4 716
2 persons	6 371	55	9 003	211	77	39	50	8 970
3 persons	3 880	45	4 494	148	54	62	31	4 472
4 persons	3 521	33	3 905	145	49	123	31	3 881
5 persons	1 195	29	1 352	91	19	107	20	1 344
6 persons	325	14	375	29	3	58	12	373
7 or more persons	106	8	139	27	2	60	5	137
Median	2.49	2.86	2.31	2.57	2.50	4.41	3.00	2.31
Renter-occupied housing units	**4 293**	**138**	**11 822**	**1 170**	**233**	**340**	**233**	**11 703**
1 person	1 128	46	4 894	382	96	66	65	4 856
2 persons	1 168	18	3 154	248	44	80	49	3 125
3 persons	880	31	1 817	220	40	69	46	1 797
4 persons	686	24	1 200	166	30	47	37	1 178
5 persons	281	9	504	95	17	43	23	497
6 persons	97	5	173	38	3	23	8	171
7 or more persons	53	5	80	21	3	12	5	79
Median	2.37	2.66	1.82	2.32	1.97	2.85	2.55	1.82
PERSONS PER ROOM								
Owner-occupied housing units	**18 201**	**226**	**23 998**	**859**	**254**	**471**	**167**	**23 893**
0.50 or less	10 925	124	16 645	521	159	68	94	16 579
0.51 to 0.75	4 056	44	4 502	158	46	68	30	4 482
0.76 to 1.00	2 803	45	2 535	141	43	143	24	2 523
1.01 to 1.50	363	10	265	31	5	104	12	260
1.51 or more	54	3	51	8	1	88	7	49
Mean	.51	.56	.45	.51	.50	.99	.59	.45
Renter-occupied housing units	**4 293**	**138**	**11 822**	**1 170**	**233**	**340**	**233**	**11 703**
0.50 or less	2 269	66	7 279	551	134	83	87	7 225
0.51 to 0.75	955	31	2 370	266	42	59	56	2 342
0.76 to 1.00	812	27	1 692	248	43	83	51	1 672
1.01 to 1.50	214	13	345	74	10	42	26	332
1.51 or more	43	1	136	31	4	73	13	132
Mean	.59	.64	.53	.64	.59	.97	.72	.53

TIPSII [UPF] GH105 CENSUS90 72583600 06/22/92 4:04 PM MACHINE: C DATA:CENSUS90*H1TIPSDA05. 06/16/92 17:13:59 TAPE: NONE FRAME: 122
TSF:CENSUS90*92. 06/16/92 17:14:57 UTF:CENSUS90*93. 06/16/92 17:14:57 META:CENSUS90*H1TABLES05. 06/16/92 17:24:20

Table 52. **Occupancy, Structural, and Utilization Characteristics of Housing Units by Race and Hispanic Origin of Householder: 1990**—Con.

[Threshold and complementary threshold are 400 persons. For definitions of terms and meanings of symbols, see text]

County	Sevier County				Union County		Washington County		
	White	Black	Hispanic origin (of any race)	White, not of Hispanic origin	White	Black	White	Black	American Indian, Eskimo, or Aleut
Occupied housing units	**4 631**	**305**	**144**	**4 613**	**13 020**	**4 715**	**41 824**	**567**	**513**
POPULATION									
Persons in occupied housing units	11 868	782	638	11 806	31 816	13 809	105 049	1 398	1 392
Per occupied housing unit	2.56	2.56	4.43	2.56	2.44	2.93	2.51	2.47	2.71
Owner-occupied housing units	9 310	562	170	9 276	25 401	8 291	69 591	437	742
Per owner-occupied housing unit	2.57	2.58	4.15	2.57	2.47	2.94	2.66	3.03	2.91
Renter-occupied housing units	2 558	220	468	2 530	6 415	5 518	35 458	961	650
Per renter-occupied housing unit	2.54	2.53	4.54	2.54	2.35	2.91	2.27	2.27	2.52
TENURE									
Owner-occupied housing units	3 624	218	41	3 615	10 290	2 822	26 189	144	255
Percent of occupied housing units	78.3	71.5	28.5	78.4	79.0	59.9	62.6	25.4	49.7
Renter-occupied housing units	1 007	87	103	998	2 730	1 893	15 635	423	258
UNITS IN STRUCTURE									
Occupied housing units	**4 631**	**305**	**144**	**4 613**	**13 020**	**4 715**	**41 824**	**567**	**513**
1, detached	3 569	215	92	3 556	9 820	3 404	27 920	192	301
1, attached	32	3	10	31	91	71	748	14	4
2	97	19	8	97	163	88	1 905	44	33
3 or 4	92	4	3	92	197	190	1 825	52	30
5 to 9	13	3	1	13	265	251	1 754	60	22
10 to 19	34	9	2	33	116	35	2 018	78	24
20 to 49	–	–	–	–	19	–	995	98	12
50 or more	–	–	–	–	–	–	503	9	2
Mobile home or trailer	756	39	28	753	2 265	546	3 909	17	82
Other	38	13	–	38	84	130	247	3	3
ROOMS									
Owner-occupied housing units	**3 624**	**218**	**41**	**3 615**	**10 290**	**2 822**	**26 189**	**144**	**255**
1 room	12	1	–	12	16	6	60	–	1
2 rooms	45	2	4	45	95	38	173	–	6
3 rooms	149	15	2	149	352	160	817	8	12
4 rooms	654	38	9	651	1 769	556	4 012	29	45
5 rooms	1 238	73	15	1 234	3 564	879	9 085	48	90
6 rooms	905	58	9	904	2 504	719	6 346	28	50
7 rooms	372	18	2	371	1 130	303	3 013	15	32
8 rooms	156	7	–	156	491	103	1 520	8	10
9 or more rooms	93	6	–	93	369	58	1 163	8	9
Median	5.3	5.2	4.9	5.3	5.3	5.2	5.4	5.2	5.2
Renter-occupied housing units	**1 007**	**87**	**103**	**998**	**2 730**	**1 893**	**15 635**	**423**	**258**
1 room	22	4	1	21	29	25	294	7	6
2 rooms	42	6	8	41	124	121	1 269	49	24
3 rooms	158	14	21	157	392	359	3 049	114	52
4 rooms	331	20	45	329	899	592	6 003	179	95
5 rooms	267	25	16	266	716	471	3 074	47	45
6 rooms	122	11	9	120	373	217	1 264	16	23
7 rooms	41	5	2	41	114	73	415	4	8
8 rooms	15	2	1	14	47	25	171	5	4
9 or more rooms	9	–	–	9	36	10	96	2	1
Median	4.4	4.5	4.0	4.4	4.4	4.2	4.0	3.7	4.0
PERSONS IN UNIT									
Owner-occupied housing units	**3 624**	**218**	**41**	**3 615**	**10 290**	**2 822**	**26 189**	**144**	**255**
1 person	763	69	5	761	2 388	699	4 724	29	37
2 persons	1 358	59	5	1 356	3 834	666	9 662	42	85
3 persons	633	32	9	632	1 789	511	4 969	17	54
4 persons	532	31	5	532	1 612	418	4 476	27	44
5 persons	261	15	5	259	530	283	1 702	12	22
6 persons	50	5	5	49	95	132	454	15	8
7 or more persons	27	7	7	26	42	113	202	2	5
Median	2.27	2.18	3.80	2.27	2.22	2.59	2.37	2.56	2.60
Renter-occupied housing units	**1 007**	**87**	**103**	**998**	**2 730**	**1 893**	**15 635**	**423**	**258**
1 person	307	27	11	304	999	496	5 459	157	75
2 persons	253	26	13	252	677	419	4 888	120	76
3 persons	186	12	12	185	459	347	2 443	70	49
4 persons	161	12	18	160	382	283	1 815	43	32
5 persons	69	5	12	67	142	194	705	20	14
6 persons	20	4	14	19	52	91	225	10	9
7 or more persons	11	1	23	11	19	63	100	3	3
Median	2.28	2.13	4.36	2.27	2.04	2.59	1.98	1.95	2.21
PERSONS PER ROOM									
Owner-occupied housing units	**3 624**	**218**	**41**	**3 615**	**10 290**	**2 822**	**26 189**	**144**	**255**
0.50 or less	2 408	137	10	2 404	7 163	1 593	17 200	84	142
0.51 to 0.75	648	40	6	647	1 747	537	5 156	24	50
0.76 to 1.00	481	33	10	479	1 197	494	3 241	26	50
1.01 to 1.50	73	5	12	72	157	155	484	7	11
1.51 or more	14	3	3	13	26	43	108	3	2
Mean	.48	.49	.88	.48	.45	.55	.47	.55	.54
Renter-occupied housing units	**1 007**	**87**	**103**	**998**	**2 730**	**1 893**	**15 635**	**423**	**258**
0.50 or less	548	50	19	545	1 671	860	9 459	241	140
0.51 to 0.75	216	8	16	214	540	374	3 139	73	53
0.76 to 1.00	188	19	17	186	422	388	2 398	77	41
1.01 to 1.50	42	8	26	41	76	183	488	18	15
1.51 or more	13	2	25	12	21	88	151	14	9
Mean	.57	.58	1.13	.57	.52	.67	.55	.61	.62

TIPSII [UPF] GH105 CENSUS90 72583600 06/22/92 4:04 PM MACHINE: C DATA:CENSUS90*H1TIPSDA05. 06/16/92 17:13:59 TAPE: NONE FRAME: 123
TSF:CENSUS90*92. 06/16/92 17:14:57 UTF:CENSUS90*93. 06/16/92 17:14:57 META:CENSUS90*H1TABLES05. 06/16/92 17:24:20

Table 52. **Occupancy, Structural, and Utilization Characteristics of Housing Units by Race and Hispanic Origin of Householder: 1990**—Con.

[Threshold and complementary threshold are 400 persons. For definitions of terms and meanings of symbols, see text]

County	Washington County—Con.			White County		Woodruff County		Yell County
	Asian or Pacific Islander	Hispanic origin (of any race)	White, not of Hispanic origin	White	Black	White	Black	White
Occupied housing units	**347**	**410**	**41 551**	**19 113**	**581**	**2 576**	**1 046**	**6 706**
POPULATION								
Persons in occupied housing units	909	1 207	104 263	49 676	1 571	6 399	2 968	17 010
Per occupied housing unit	2.62	2.94	2.51	2.60	2.70	2.48	2.84	2.54
Owner-occupied housing units	294	480	69 217	37 296	858	4 355	1 444	12 582
Per owner-occupied housing unit	3.30	2.94	2.66	2.64	2.85	2.45	2.81	2.54
Renter-occupied housing units	615	727	35 046	12 380	713	2 044	1 524	4 428
Per renter-occupied housing unit	2.38	2.94	2.26	2.50	2.55	2.55	2.86	2.53
TENURE								
Owner-occupied housing units	89	163	26 058	14 153	301	1 775	514	4 955
Percent of occupied housing units	25.6	39.8	62.7	74.0	51.8	68.9	49.1	73.9
Renter-occupied housing units	258	247	15 493	4 960	280	801	532	1 751
UNITS IN STRUCTURE								
Occupied housing units	**347**	**410**	**41 551**	**19 113**	**581**	**2 576**	**1 046**	**6 706**
1, detached	84	191	27 764	13 840	357	2 002	714	4 997
1, attached	6	10	742	168	16	20	50	44
2	19	26	1 892	428	47	61	87	153
3 or 4	29	36	1 807	524	36	62	40	115
5 to 9	50	39	1 730	251	37	29	21	133
10 to 19	72	28	2 005	428	33	42	39	77
20 to 49	69	22	985	105	7	–	–	28
50 or more	5	3	501	–	–	–	–	39
Mobile home or trailer	8	52	3 880	3 216	45	334	71	1 068
Other	5	3	245	153	3	26	24	52
ROOMS								
Owner-occupied housing units	**89**	**163**	**26 058**	**14 153**	**301**	**1 775**	**514**	**4 955**
1 room	–	–	60	31	–	5	2	12
2 rooms	4	4	171	117	5	15	3	47
3 rooms	15	13	807	471	18	41	30	206
4 rooms	10	27	3 988	2 386	49	308	87	991
5 rooms	22	55	9 043	4 997	106	563	201	1 861
6 rooms	17	34	6 319	3 452	73	430	125	1 094
7 rooms	9	12	3 004	1 555	26	235	42	439
8 rooms	8	11	1 509	653	17	99	18	174
9 or more rooms	4	7	1 157	491	7	79	6	131
Median	5.2	5.2	5.4	5.3	5.2	5.4	5.2	5.2
Renter-occupied housing units	**258**	**247**	**15 493**	**4 960**	**280**	**801**	**532**	**1 751**
1 room	20	10	290	55	–	2	6	25
2 rooms	69	37	1 251	279	26	17	24	77
3 rooms	71	50	3 018	796	58	95	88	270
4 rooms	78	86	5 953	1 733	102	236	173	623
5 rooms	14	44	3 046	1 224	51	254	142	457
6 rooms	4	17	1 254	585	25	133	76	212
7 rooms	2	2	415	194	13	40	15	57
8 rooms	–	–	171	56	3	18	5	17
9 or more rooms	–	1	95	38	2	6	3	13
Median	3.1	3.8	4.0	4.3	4.0	4.7	4.4	4.3
PERSONS IN UNIT								
Owner-occupied housing units	**89**	**163**	**26 058**	**14 153**	**301**	**1 775**	**514**	**4 955**
1 person	11	28	4 700	2 566	66	423	143	1 008
2 persons	24	48	9 623	5 348	98	669	139	1 922
3 persons	15	34	4 941	2 623	37	301	81	924
4 persons	19	29	4 451	2 397	53	270	67	733
5 persons	12	14	1 692	868	24	84	38	250
6 persons	5	7	452	267	16	17	24	73
7 or more persons	3	3	199	84	7	11	22	45
Median	3.13	2.66	2.37	2.34	2.36	2.19	2.32	2.26
Renter-occupied housing units	**258**	**247**	**15 493**	**4 960**	**280**	**801**	**532**	**1 751**
1 person	80	62	5 422	1 510	82	247	157	524
2 persons	87	64	4 848	1 360	72	197	109	484
3 persons	44	37	2 426	913	57	145	102	306
4 persons	24	38	1 794	691	43	133	77	263
5 persons	15	19	694	338	16	54	38	113
6 persons	4	15	214	101	7	18	26	34
7 or more persons	4	12	95	47	3	7	23	27
Median	2.06	2.46	1.98	2.21	2.31	2.28	2.50	2.23
PERSONS PER ROOM								
Owner-occupied housing units	**89**	**163**	**26 058**	**14 153**	**301**	**1 775**	**514**	**4 955**
0.50 or less	40	89	17 125	9 289	177	1 268	310	3 275
0.51 to 0.75	18	31	5 130	2 693	56	292	81	925
0.76 to 1.00	14	33	3 217	1 850	53	190	80	615
1.01 to 1.50	10	7	479	266	14	20	31	115
1.51 or more	7	3	107	55	1	5	12	25
Mean	.62	.55	.47	.48	.53	.43	.54	.48
Renter-occupied housing units	**258**	**247**	**15 493**	**4 960**	**280**	**801**	**532**	**1 751**
0.50 or less	99	103	9 395	2 771	135	476	268	965
0.51 to 0.75	50	39	3 117	1 050	78	154	96	364
0.76 to 1.00	69	56	2 369	893	53	137	102	321
1.01 to 1.50	22	32	469	198	13	28	50	70
1.51 or more	18	17	143	48	1	6	16	31
Mean	.78	.79	.55	.57	.61	.54	.65	.57

TIPSII [UPF] GH105 CENSUS90 72583600 06/22/92 4:04 PM MACHINE: C DATA:CENSUS90*H1TIPSDA05. 06/16/92 17:13:59 TAPE: NONE FRAME: 124
TSF:CENSUS90*92. 06/16/92 17:14:57 UTF:CENSUS90*93. 06/16/92 17:14:57 META:CENSUS90*H1TABLES05. 06/16/92 17:24:20

Table 53. **Age of Householder and Financial Characteristics of Housing Units by Race and Hispanic Origin of Householder: 1990**

[Threshold and complementary threshold are 400 persons. For definitions of terms and meanings of symbols, see text]

County	Arkansas County		Ashley County		Benton County				
	White	Black	White	Black	White	American Indian, Eskimo, or Aleut	Asian or Pacific Islander	Hispanic origin (of any race)	White, not of Hispanic origin
Occupied housing units	**6 773**	**1 589**	**6 623**	**2 220**	**36 807**	**463**	**124**	**351**	**36 593**
AGE OF HOUSEHOLDER									
Owner-occupied housing units	**4 762**	**843**	**5 370**	**1 456**	**27 101**	**231**	**70**	**140**	**27 006**
Under 25 years	64	10	166	16	534	6	1	5	530
25 to 34 years	537	128	797	215	3 732	45	20	38	3 704
35 to 44 years	943	148	1 044	270	4 842	65	24	41	4 822
45 to 54 years	797	134	1 037	223	4 107	33	17	18	4 098
55 to 64 years	836	130	866	256	4 616	33	4	16	4 601
65 to 74 years	874	157	852	245	5 677	26	2	13	5 665
75 years and over	711	136	608	231	3 593	23	2	9	3 586
Renter-occupied housing units	**2 011**	**746**	**1 253**	**764**	**9 706**	**232**	**54**	**211**	**9 587**
Under 25 years	191	82	152	79	1 339	37	5	52	1 305
25 to 34 years	583	236	364	214	3 151	93	24	87	3 104
35 to 44 years	451	145	240	173	1 937	30	13	43	1 917
45 to 54 years	235	81	133	86	1 047	25	9	13	1 037
55 to 64 years	171	70	98	71	707	23	2	8	702
65 to 74 years	202	64	111	62	702	17	1	7	699
75 years and over	178	68	155	79	823	7	–	1	823
HOUSEHOLDER 65 YEARS AND OVER									
Occupied housing units	**1 965**	**425**	**1 726**	**617**	**10 795**	**73**	**5**	**30**	**10 773**
1-person households	964	205	746	305	3 729	38	1	14	3 717
Mean number of persons per room	.30	.38	.33	.40	.34	.36	.40	.42	.34
Units in structure:									
1, detached or attached	1 643	344	1 451	513	9 209	44	4	21	9 193
2 or more	132	52	101	31	887	20	1	3	886
Mobile home, trailer, or other	190	29	174	73	699	9	–	6	694
Specified owner	1 171	220	1 009	368	7 008	35	2	14	6 997
Mean value (dollars)	48 300	27 600	42 200	24 500	67 700	53 200	90 000	58 900	67 700
Specified renter	340	126	242	127	1 428	22	1	7	1 426
Mean contract rent (dollars)	152	91	176	96	302	170	187	178	303
VALUE									
Specified owner-occupied housing units	**3 509**	**657**	**3 533**	**1 026**	**19 452**	**157**	**57**	**97**	**19 388**
Less than $20,000	387	210	438	393	601	14	3	6	598
$20,000 to $29,999	507	156	505	197	1 130	17	2	13	1 127
$30,000 to $39,999	621	157	623	187	2 313	25	10	11	2 305
$40,000 to $49,999	538	60	611	119	3 178	39	7	24	3 162
$50,000 to $59,999	405	34	417	52	2 827	25	10	9	2 819
$60,000 to $69,999	302	26	351	43	2 630	11	11	11	2 623
$70,000 to $79,999	246	5	236	17	2 061	9	5	10	2 054
$80,000 to $89,999	141	6	133	9	1 266	4	4	4	1 263
$90,000 to $99,999	112	–	67	5	868	4	1	4	864
$100,000 to $124,999	128	1	91	2	1 106	7	1	1	1 105
$125,000 to $149,999	56	–	35	–	634	1	–	2	632
$150,000 to $174,999	28	–	9	1	364	–	1	2	362
$175,000 to $199,999	13	–	7	–	161	–	1	–	161
$200,000 to $249,999	15	–	5	1	179	–	1	–	179
$250,000 to $299,999	7	–	3	–	74	1	–	–	74
$300,000 to $399,999	1	1	–	–	48	–	–	–	48
$400,000 to $499,999	–	–	–	–	4	–	–	–	4
$500,000 or more	2	1	2	–	8	–	–	–	8
Median (dollars)	43 700	27 500	42 800	26 200	58 700	43 800	56 500	46 100	58 700
Mean (dollars)	51 900	30 700	48 000	29 500	67 600	50 000	61 800	53 700	67 600
Owner-occupied mobile homes or trailers	**590**	**83**	**942**	**282**	**2 633**	**41**	**4**	**21**	**2 619**
Median (dollars)	11 800	11 900	14 000	12 500	18 600	13 900	10 000	11 500	18 700
Mean (dollars)	16 600	22 800	19 100	16 900	26 100	19 800	12 000	16 000	26 200
CONTRACT RENT									
Specified renter-occupied housing units	**1 810**	**726**	**1 165**	**735**	**9 038**	**219**	**53**	**205**	**8 923**
Less than $100	203	216	82	221	340	14	–	5	336
$100 to $149	221	133	151	118	338	8	2	4	337
$150 to $199	303	120	208	124	713	26	13	20	704
$200 to $249	295	79	216	91	1 416	45	10	43	1 392
$250 to $299	205	55	143	51	1 888	52	15	69	1 847
$300 to $349	96	12	70	9	1 401	35	8	24	1 385
$350 to $399	44	3	32	3	1 095	11	4	13	1 091
$400 to $449	21	1	28	–	456	11	1	6	452
$450 to $499	12	–	7	–	296	2	–	2	296
$500 to $549	2	1	2	–	209	3	–	3	206
$550 to $599	1	–	4	–	106	2	–	–	106
$600 to $649	1	–	2	–	82	–	–	–	82
$650 to $699	–	–	–	–	22	–	–	–	22
$700 to $749	2	–	–	–	17	–	–	–	17
$750 to $999	–	1	–	1	46	–	–	–	46
$1,000 or more	–	–	–	–	23	–	–	–	23
No cash rent	404	105	220	117	590	10	–	16	581
Median (dollars)	194	128	206	136	284	258	254	261	284
Mean (dollars)	198	142	212	141	299	260	252	266	299
MEALS INCLUDED IN RENT									
Specified renter-occupied housing units	**1 810**	**726**	**1 165**	**735**	**9 038**	**219**	**53**	**205**	**8 923**
With meals included in rent	2	2	4	3	77	–	–	1	77
No meals included in rent	1 404	619	941	615	8 371	209	53	188	8 265
No cash rent	404	105	220	117	590	10	–	16	581

TIPSII [UPF] GH105 CENSUS90 72583600 06/22/92 4:04 PM MACHINE: C DATA:CENSUS90*H1TIPSDA05. 06/16/92 17:13:59 TAPE: NONE FRAME: 125
TSF:CENSUS90*92. 06/16/92 17:14:57 UTF:CENSUS90*93. 06/16/92 17:14:57 META:CENSUS90*H1TABLES05. 06/16/92 17:24:20

Table 53. **Age of Householder and Financial Characteristics of Housing Units by Race and Hispanic Origin of Householder: 1990**—Con.

[Threshold and complementary threshold are 400 persons. For definitions of terms and meanings of symbols, see text]

County	Bradley County		Calhoun County		Chicot County		Clark County		Cleveland County	
	White	Black	White	Black	White	Black	White	Black	White	Black
Occupied housing units	**3 214**	**1 299**	**1 696**	**480**	**2 620**	**2 893**	**6 134**	**1 727**	**2 500**	**356**
AGE OF HOUSEHOLDER										
Owner-occupied housing units	**2 559**	**828**	**1 407**	**361**	**1 937**	**1 889**	**4 355**	**1 069**	**2 131**	**246**
Under 25 years	42	13	50	6	29	34	93	26	58	3
25 to 34 years	307	99	213	52	203	180	499	160	314	29
35 to 44 years	432	175	269	70	328	291	748	203	412	59
45 to 54 years	404	129	223	54	309	309	740	147	429	23
55 to 64 years	454	130	211	46	393	301	748	157	360	41
65 to 74 years	513	155	245	57	363	346	841	185	318	39
75 years and over	407	127	196	76	312	428	686	191	240	52
Renter-occupied housing units	**655**	**471**	**289**	**119**	**683**	**1 004**	**1 779**	**658**	**369**	**110**
Under 25 years	61	70	23	11	66	98	419	106	35	17
25 to 34 years	163	147	94	32	177	288	458	216	99	27
35 to 44 years	109	77	55	29	125	177	279	115	72	24
45 to 54 years	56	58	26	17	103	128	143	70	39	8
55 to 64 years	65	45	31	13	74	90	115	46	28	14
65 to 74 years	85	33	27	9	62	108	148	48	38	6
75 years and over	116	41	33	8	76	115	217	57	58	14
HOUSEHOLDER 65 YEARS AND OVER										
Occupied housing units	**1 121**	**356**	**501**	**150**	**813**	**997**	**1 892**	**481**	**654**	**111**
1-person households	525	156	232	69	374	542	899	257	289	60
Mean number of persons per room	.32	.38	.32	.39	.32	.41	.32	.34	.32	.35
Units in structure:										
1, detached or attached	957	301	428	130	672	857	1 541	401	554	93
2 or more	91	35	6	2	51	70	206	37	23	5
Mobile home, trailer, or other	73	20	67	18	90	70	145	43	77	13
Specified owner	593	225	247	88	461	614	1 023	277	252	65
Mean value (dollars)	33 400	23 600	37 500	23 200	48 700	21 800	43 000	29 400	32 800	24 700
Specified renter	174	68	43	15	128	204	345	95	73	18
Mean contract rent (dollars)	115	101	136	106	136	91	161	105	119	87
VALUE										
Specified owner-occupied housing units	**1 592**	**656**	**763**	**237**	**1 303**	**1 362**	**2 777**	**765**	**929**	**166**
Less than $20,000	340	300	146	115	214	747	419	270	185	73
$20,000 to $29,999	325	136	126	39	189	231	386	148	176	26
$30,000 to $39,999	313	110	131	31	184	183	422	130	181	28
$40,000 to $49,999	236	69	129	24	163	81	411	105	142	23
$50,000 to $59,999	142	23	97	14	146	51	355	53	102	8
$60,000 to $69,999	87	2	60	4	116	28	260	24	62	6
$70,000 to $79,999	76	7	39	2	75	13	198	13	40	1
$80,000 to $89,999	30	5	18	2	49	9	105	12	22	–
$90,000 to $99,999	12	1	9	1	35	1	74	4	9	–
$100,000 to $124,999	20	1	6	4	60	9	72	1	5	–
$125,000 to $149,999	5	–	1	–	28	3	49	1	2	–
$150,000 to $174,999	3	–	–	–	26	1	13	2	1	–
$175,000 to $199,999	3	1	–	–	9	1	7	–	–	–
$200,000 to $249,999	–	–	1	1	3	–	5	–	1	–
$250,000 to $299,999	–	–	–	–	2	–	1	–	–	–
$300,000 to $399,999	–	–	–	–	2	1	–	–	–	–
$400,000 to $499,999	–	–	–	–	2	1	–	–	–	–
$500,000 or more	–	1	–	–	–	2	–	2	1	1
Median (dollars)	33 800	21 900	38 300	20 900	43 600	18 200	43 400	27 600	35 500	23 800
Mean (dollars)	38 200	26 400	40 500	28 000	53 100	25 600	48 600	32 300	39 300	30 100
Owner-occupied mobile homes or trailers	**329**	**59**	**313**	**56**	**296**	**297**	**637**	**170**	**481**	**43**
Median (dollars)	13 100	13 900	15 100	11 700	12 900	12 000	13 600	14 900	15 400	15 900
Mean (dollars)	19 500	18 700	23 100	14 800	20 600	18 500	18 900	21 100	21 000	17 600
CONTRACT RENT										
Specified renter-occupied housing units	**572**	**448**	**241**	**110**	**614**	**953**	**1 661**	**634**	**285**	**103**
Less than $100	127	177	25	24	65	328	241	158	50	47
$100 to $149	104	85	26	16	94	204	200	102	60	14
$150 to $199	126	67	46	26	110	161	317	126	51	12
$200 to $249	59	33	37	8	97	82	256	82	19	4
$250 to $299	35	4	25	5	39	22	167	48	13	2
$300 to $349	19	8	12	1	33	2	177	27	2	–
$350 to $399	2	–	5	1	12	2	60	4	2	–
$400 to $449	–	–	1	–	7	–	25	2	4	–
$450 to $499	–	–	1	–	4	–	16	1	–	–
$500 to $549	–	–	–	–	1	–	3	–	–	–
$550 to $599	–	–	1	–	–	–	2	–	–	–
$600 to $649	1	–	–	–	–	–	5	–	–	–
$650 to $699	–	–	–	–	–	1	2	–	–	–
$700 to $749	–	–	–	–	–	–	–	–	–	–
$750 to $999	–	–	–	–	–	–	–	–	–	–
$1,000 or more	–	–	–	–	1	–	–	–	–	–
No cash rent	99	74	62	29	151	151	190	84	84	24
Median (dollars)	152	105	189	151	178	114	197	155	138	80–
Mean (dollars)	153	116	192	145	190	122	205	156	146	99
MEALS INCLUDED IN RENT										
Specified renter-occupied housing units	**572**	**448**	**241**	**110**	**614**	**953**	**1 661**	**634**	**285**	**103**
With meals included in rent	1	2	2	2	1	7	1	–	–	1
No meals included in rent	472	372	177	79	462	795	1 470	550	201	78
No cash rent	99	74	62	29	151	151	190	84	84	24

TIPSII [UPF] GH105 CENSUS90 72583600 06/22/92 4:04 PM MACHINE: C DATA:CENSUS90*H1TIPSDA05. 06/16/92 17:13:59 TAPE: NONE FRAME: 126
TSF:CENSUS90*92. 06/16/92 17:14:57 UTF:CENSUS90*93. 06/16/92 17:14:57 META:CENSUS90*H1TABLES05. 06/16/92 17:24:20

Table 53. **Age of Householder and Financial Characteristics of Housing Units by Race and Hispanic Origin of Householder: 1990**—Con.

[Threshold and complementary threshold are 400 persons. For definitions of terms and meanings of symbols, see text]

County	Columbia County		Conway County		Craighead County		Crawford County			
	White	Black	White	Black	White	Black	White	American Indian, Eskimo, or Aleut	Hispanic origin (of any race)	White, not of Hispanic origin
Occupied housing units	**6 621**	**2 982**	**6 141**	**1 001**	**24 909**	**1 139**	**14 800**	**204**	**116**	**14 724**
AGE OF HOUSEHOLDER										
Owner-occupied housing units	**5 051**	**1 859**	**4 720**	**743**	**16 765**	**359**	**11 330**	**149**	**69**	**11 284**
Under 25 years	122	28	111	9	515	11	336	2	5	334
25 to 34 years	728	262	673	104	2 725	63	2 070	26	20	2 057
35 to 44 years	872	301	866	128	3 505	92	2 460	44	18	2 449
45 to 54 years	746	285	805	117	3 087	44	2 105	39	10	2 098
55 to 64 years	838	329	833	110	2 775	60	1 768	24	12	1 759
65 to 74 years	924	313	832	148	2 410	42	1 561	10	4	1 557
75 years and over	821	341	600	127	1 748	47	1 030	4	–	1 030
Renter-occupied housing units	**1 570**	**1 123**	**1 421**	**258**	**8 144**	**780**	**3 470**	**55**	**47**	**3 440**
Under 25 years	235	145	152	34	1 762	244	485	10	13	477
25 to 34 years	417	320	416	80	2 406	263	1 060	18	14	1 052
35 to 44 years	252	223	253	54	1 481	133	648	8	8	645
45 to 54 years	162	137	143	26	796	45	426	7	4	422
55 to 64 years	126	117	108	20	550	39	273	5	5	269
65 to 74 years	149	87	158	26	571	34	266	5	2	264
75 years and over	229	94	191	18	578	22	312	2	1	311
HOUSEHOLDER 65 YEARS AND OVER										
Occupied housing units	**2 123**	**835**	**1 781**	**319**	**5 307**	**145**	**3 169**	**21**	**7**	**3 162**
1-person households	1 088	383	813	142	2 480	69	1 319	13	2	1 317
Mean number of persons per room	.31	.38	.34	.38	.32	.42	.35	.29	.63	.35
Units in structure:										
1, detached or attached	1 777	736	1 444	274	4 361	111	2 628	15	6	2 622
2 or more	177	37	172	14	599	28	219	3	1	218
Mobile home, trailer, or other	169	62	165	31	347	6	322	3	–	322
Specified owner	1 180	507	875	182	3 095	75	1 678	9	4	1 674
Mean value (dollars)	46 600	27 100	39 900	28 700	51 600	24 100	41 800	53 100	41 900	41 800
Specified renter	333	170	313	35	1 066	56	519	5	3	516
Mean contract rent (dollars)	174	119	131	122	184	163	159	123	217	158
VALUE										
Specified owner-occupied housing units	**3 285**	**1 406**	**2 720**	**484**	**12 690**	**298**	**7 532**	**83**	**49**	**7 497**
Less than $20,000	371	700	395	148	1 037	68	739	9	4	736
$20,000 to $29,999	429	218	451	86	1 300	55	847	5	3	844
$30,000 to $39,999	502	174	536	96	1 984	64	1 528	15	13	1 518
$40,000 to $49,999	469	131	488	76	1 919	34	1 500	25	13	1 492
$50,000 to $59,999	349	71	296	36	1 617	29	873	5	6	868
$60,000 to $69,999	282	42	245	17	1 368	21	806	7	4	805
$70,000 to $79,999	256	34	113	16	962	10	546	7	4	542
$80,000 to $89,999	174	8	76	3	651	12	284	4	1	283
$90,000 to $99,999	115	6	39	–	460	3	147	2	–	147
$100,000 to $124,999	162	9	52	5	608	2	138	1	1	138
$125,000 to $149,999	74	4	19	–	326	–	59	–	–	59
$150,000 to $174,999	43	2	3	–	161	–	29	3	–	29
$175,000 to $199,999	25	1	2	–	87	–	9	–	–	9
$200,000 to $249,999	22	2	3	–	101	–	10	–	–	10
$250,000 to $299,999	7	1	2	–	60	–	6	–	–	6
$300,000 to $399,999	5	1	–	1	30	–	4	–	–	4
$400,000 to $499,999	–	1	–	–	9	–	3	–	–	3
$500,000 or more	–	1	–	–	10	–	4	–	–	4
Median (dollars)	46 800	20 100	39 600	30 800	50 600	33 700	43 700	44 800	43 200	43 700
Mean (dollars)	56 300	28 500	43 500	33 200	60 300	37 500	49 100	51 700	46 100	49 200
Owner-occupied mobile homes or trailers	**742**	**208**	**805**	**118**	**1 924**	**26**	**1 537**	**39**	**15**	**1 528**
Median (dollars)	13 900	13 700	16 400	18 800	12 800	13 100	17 900	17 900	23 800	17 800
Mean (dollars)	20 200	21 300	22 400	22 900	18 000	17 200	23 300	23 100	26 900	23 300
CONTRACT RENT										
Specified renter-occupied housing units	**1 446**	**1 073**	**1 233**	**235**	**7 762**	**770**	**3 199**	**49**	**45**	**3 171**
Less than $100	108	301	178	59	641	92	364	6	9	359
$100 to $149	224	258	184	31	706	77	263	2	2	263
$150 to $199	270	186	237	40	823	45	547	10	10	541
$200 to $249	264	117	216	40	1 107	106	674	8	11	665
$250 to $299	160	52	126	16	1 441	164	513	10	5	511
$300 to $349	108	15	35	10	1 135	147	260	8	1	259
$350 to $399	63	6	24	4	655	75	120	–	4	117
$400 to $449	20	1	11	1	242	23	62	–	–	62
$450 to $499	10	–	4	–	174	6	21	–	–	21
$500 to $549	7	–	7	–	69	1	9	–	–	9
$550 to $599	2	–	1	–	46	–	11	–	1	10
$600 to $649	5	–	–	–	23	1	2	1	–	2
$650 to $699	1	–	–	–	16	–	3	–	–	3
$700 to $749	4	–	–	–	13	–	–	–	–	–
$750 to $999	2	–	–	–	27	–	–	–	–	–
$1,000 or more	–	1	–	–	3	1	–	–	–	–
No cash rent	198	136	210	34	641	32	350	4	2	349
Median (dollars)	203	127	178	160	260	263	215	222	202	215
Mean (dollars)	215	138	183	158	257	247	217	223	201	217
MEALS INCLUDED IN RENT										
Specified renter-occupied housing units	**1 446**	**1 073**	**1 233**	**235**	**7 762**	**770**	**3 199**	**49**	**45**	**3 171**
With meals included in rent	13	11	3	2	18	–	8	–	–	8
No meals included in rent	1 235	926	1 020	199	7 103	738	2 841	45	43	2 814
No cash rent	198	136	210	34	641	32	350	4	2	349

TIPSII [UPF] GH105 CENSUS90 72583600 06/22/92 4:04 PM MACHINE: C DATA:CENSUS90*H1TIPSDA05. 06/16/92 17:13:59 TAPE: NONE FRAME: 127
TSF:CENSUS90*92. 06/16/92 17:14:57 UTF:CENSUS90*93. 06/16/92 17:14:57 META:CENSUS90*H1TABLES05. 06/16/92 17:24:20

Table 53. **Age of Householder and Financial Characteristics of Housing Units by Race and Hispanic Origin of Householder: 1990**—Con.

[Threshold and complementary threshold are 400 persons. For definitions of terms and meanings of symbols, see text]

County	Crittenden County		Cross County		Dallas County		Desha County		Drew County	
	White	Black	White	Black	White	Black	White	Black	White	Black
Occupied housing units	**10 635**	**6 356**	**5 341**	**1 384**	**2 374**	**1 214**	**3 610**	**2 297**	**4 731**	**1 587**
AGE OF HOUSEHOLDER										
Owner-occupied housing units	**7 211**	**3 150**	**3 855**	**841**	**1 899**	**896**	**2 617**	**1 291**	**3 535**	**1 015**
Under 25 years	167	58	98	16	40	16	45	20	97	21
25 to 34 years	1 259	442	522	132	224	132	368	171	549	149
35 to 44 years	1 639	640	770	181	336	188	503	258	694	215
45 to 54 years	1 455	500	706	144	321	129	483	177	615	167
55 to 64 years	1 225	487	626	131	308	151	425	197	567	160
65 to 74 years	974	546	640	125	352	137	436	210	546	148
75 years and over	492	477	493	112	318	143	357	258	467	155
Renter-occupied housing units	**3 424**	**3 206**	**1 486**	**543**	**475**	**318**	**993**	**1 006**	**1 196**	**572**
Under 25 years	404	313	159	52	47	24	99	108	211	99
25 to 34 years	1 027	939	428	166	126	99	281	303	306	194
35 to 44 years	792	677	323	97	83	72	181	196	234	97
45 to 54 years	446	372	182	63	51	32	125	108	145	59
55 to 64 years	303	305	108	47	50	27	88	73	88	43
65 to 74 years	256	330	138	55	52	36	103	113	87	33
75 years and over	196	270	148	63	66	28	116	105	125	47
HOUSEHOLDER 65 YEARS AND OVER										
Occupied housing units	**1 918**	**1 623**	**1 419**	**355**	**788**	**344**	**1 012**	**686**	**1 225**	**383**
1-person households	870	696	616	147	378	162	487	349	606	163
Mean number of persons per room	.32	.49	.32	.49	.31	.39	.31	.42	.31	.40
Units in structure:										
1, detached or attached	1 428	1 330	1 124	274	651	293	827	527	998	326
2 or more	275	166	116	39	48	23	104	102	50	10
Mobile home, trailer, or other	215	127	179	42	89	28	81	57	177	47
Specified owner	1 143	825	717	190	431	218	587	366	619	202
Mean value (dollars)	57 700	28 300	43 900	32 300	42 000	23 300	45 800	24 700	43 900	22 900
Specified renter	432	566	245	105	105	62	201	198	181	71
Mean contract rent (dollars)	202	118	138	112	134	96	128	94	151	110
VALUE										
Specified owner-occupied housing units	**5 835**	**2 428**	**2 565**	**577**	**1 181**	**655**	**1 959**	**941**	**2 007**	**644**
Less than $20,000	151	696	318	191	182	294	227	368	275	250
$20,000 to $29,999	236	445	355	123	187	144	284	184	233	124
$30,000 to $39,999	647	523	531	113	196	110	381	183	386	116
$40,000 to $49,999	1 222	394	441	70	166	49	308	103	319	77
$50,000 to $59,999	1 063	179	291	40	141	25	211	42	203	34
$60,000 to $69,999	793	106	219	25	103	15	185	27	226	20
$70,000 to $79,999	577	34	142	6	83	9	130	12	146	10
$80,000 to $89,999	384	17	85	1	43	4	72	8	69	7
$90,000 to $99,999	224	13	43	1	37	1	50	–	49	1
$100,000 to $124,999	234	8	57	4	30	3	56	8	48	3
$125,000 to $149,999	120	5	31	–	6	–	26	–	22	–
$150,000 to $174,999	94	2	19	–	5	1	11	–	13	1
$175,000 to $199,999	37	1	12	1	1	–	8	2	8	1
$200,000 to $249,999	32	3	10	–	–	–	3	1	6	–
$250,000 to $299,999	11	–	7	–	–	–	1	1	2	–
$300,000 to $399,999	7	–	3	–	–	–	3	1	–	–
$400,000 to $499,999	3	–	1	–	–	–	1	–	–	–
$500,000 or more	–	2	–	2	1	–	2	1	2	–
Median (dollars)	55 600	31 300	41 700	27 700	41 300	22 200	42 400	25 100	42 900	26 100
Mean (dollars)	63 800	33 400	48 800	32 400	46 400	26 200	50 100	30 000	49 600	29 200
Owner-occupied mobile homes or trailers	**878**	**449**	**646**	**206**	**287**	**151**	**309**	**208**	**803**	**224**
Median (dollars)	16 000	13 200	11 600	12 000	14 700	13 400	13 700	15 400	13 800	11 600
Mean (dollars)	20 100	17 800	16 500	17 600	19 800	17 800	18 400	20 200	18 800	20 800
CONTRACT RENT										
Specified renter-occupied housing units	**3 341**	**3 087**	**1 298**	**509**	**429**	**307**	**919**	**939**	**1 080**	**546**
Less than $100	143	837	166	122	81	101	120	350	84	113
$100 to $149	245	449	168	84	42	54	116	207	146	81
$150 to $199	384	358	247	119	80	43	195	116	303	155
$200 to $249	534	260	194	87	100	42	129	76	153	67
$250 to $299	543	413	145	14	31	9	71	29	91	27
$300 to $349	494	188	60	2	11	2	31	7	75	8
$350 to $399	391	91	34	–	7	1	36	1	45	1
$400 to $449	182	23	10	–	3	–	7	1	16	–
$450 to $499	94	4	3	–	4	1	3	–	11	–
$500 to $549	35	1	–	–	2	–	1	–	3	–
$550 to $599	9	–	–	–	–	–	–	–	–	–
$600 to $649	9	–	–	–	–	–	–	–	–	–
$650 to $699	2	–	–	–	–	–	–	–	2	–
$700 to $749	–	–	–	–	–	–	–	–	–	–
$750 to $999	–	–	–	–	–	–	–	–	–	–
$1,000 or more	–	–	–	–	–	1	–	–	–	–
No cash rent	276	463	271	81	68	53	210	152	151	94
Median (dollars)	269	153	185	153	183	124	177	109	187	160
Mean (dollars)	271	168	188	144	178	134	185	119	204	153
MEALS INCLUDED IN RENT										
Specified renter-occupied housing units	**3 341**	**3 087**	**1 298**	**509**	**429**	**307**	**919**	**939**	**1 080**	**546**
With meals included in rent	6	16	2	6	1	–	1	4	1	3
No meals included in rent	3 059	2 608	1 025	422	360	254	708	783	928	449
No cash rent	276	463	271	81	68	53	210	152	151	94

TIPSII [UPF] GH105 CENSUS90 72583600 06/22/92 4:04 PM MACHINE: C DATA:CENSUS90*H1TIPSDA05. 06/16/92 17:13:59 TAPE: NONE FRAME: 128
TSF:CENSUS90*92. 06/16/92 17:14:57 UTF:CENSUS90*93. 06/16/92 17:14:57 META:CENSUS90*H1TABLES05. 06/16/92 17:24:20

Table 53. **Age of Householder and Financial Characteristics of Housing Units by Race and Hispanic Origin of Householder: 1990**—Con.

[Threshold and complementary threshold are 400 persons. For definitions of terms and meanings of symbols, see text]

County	Faulkner County		Garland County					Grant County	Hempstead County	
	White	Black	White	Black	American Indian, Eskimo, or Aleut	Hispanic origin (of any race)	White, not of Hispanic origin	White	White	Black
Occupied housing units	**19 638**	**1 506**	**28 356**	**2 120**	**208**	**216**	**28 230**	**4 964**	**5 818**	**2 329**
AGE OF HOUSEHOLDER										
Owner-occupied housing units	**14 131**	**793**	**20 655**	**977**	**120**	**109**	**20 587**	**4 114**	**4 495**	**1 519**
Under 25 years	397	19	310	10	2	7	308	122	82	26
25 to 34 years	2 578	176	2 144	101	19	19	2 136	677	602	241
35 to 44 years	3 273	173	3 236	179	29	26	3 219	886	800	292
45 to 54 years	2 554	103	3 072	141	20	19	3 060	807	755	238
55 to 64 years	2 121	110	3 848	157	22	15	3 839	632	793	215
65 to 74 years	1 928	105	4 840	177	16	14	4 829	572	773	252
75 years and over	1 280	107	3 205	212	12	9	3 196	418	690	255
Renter-occupied housing units	**5 507**	**713**	**7 701**	**1 143**	**88**	**107**	**7 643**	**850**	**1 323**	**810**
Under 25 years	1 548	192	737	142	9	16	727	103	176	109
25 to 34 years	1 697	286	1 872	355	23	44	1 847	249	394	262
35 to 44 years	889	101	1 470	254	23	26	1 461	160	239	174
45 to 54 years	472	44	884	125	13	8	879	138	151	66
55 to 64 years	233	33	815	104	8	4	812	55	108	68
65 to 74 years	304	29	873	97	9	6	870	53	99	66
75 years and over	364	28	1 050	66	3	3	1 047	92	156	65
HOUSEHOLDER 65 YEARS AND OVER										
Occupied housing units	**3 876**	**269**	**9 968**	**552**	**40**	**32**	**9 942**	**1 135**	**1 718**	**638**
1-person households	1 674	131	4 223	280	21	11	4 215	514	768	327
Mean number of persons per room	.34	.36	.34	.35	.35	.42	.34	.34	.32	.36
Units in structure:										
1, detached or attached	3 027	232	7 531	438	24	23	7 512	934	1 459	544
2 or more	340	18	1 392	90	9	4	1 389	17	85	41
Mobile home, trailer, or other	509	19	1 045	24	7	5	1 041	184	174	53
Specified owner	2 024	152	6 040	331	14	19	6 024	582	900	384
Mean value (dollars)	54 600	31 800	66 800	31 900	60 500	82 000	66 700	41 600	40 200	25 400
Specified renter	606	53	1 864	157	12	9	1 858	120	215	121
Mean contract rent (dollars)	187	164	322	160	246	142	323	144	137	107
VALUE										
Specified owner-occupied housing units	**9 063**	**532**	**14 736**	**832**	**66**	**76**	**14 685**	**2 276**	**2 581**	**1 112**
Less than $20,000	367	79	1 055	225	8	12	1 047	269	423	431
$20,000 to $29,999	535	66	1 359	190	12	6	1 355	303	432	195
$30,000 to $39,999	1 091	115	1 912	156	12	12	1 906	400	465	247
$40,000 to $49,999	1 653	111	2 098	111	12	11	2 091	426	385	128
$50,000 to $59,999	1 393	62	1 840	59	5	11	1 832	283	253	71
$60,000 to $69,999	1 243	44	1 659	41	6	11	1 651	218	259	16
$70,000 to $79,999	950	31	1 187	25	2	2	1 187	134	139	12
$80,000 to $89,999	586	7	775	8	1	5	770	88	75	7
$90,000 to $99,999	381	8	571	3	4	1	570	58	53	2
$100,000 to $124,999	400	5	794	5	1	–	794	56	60	1
$125,000 to $149,999	170	1	565	4	2	1	564	27	19	–
$150,000 to $174,999	125	–	348	3	1	1	347	8	6	1
$175,000 to $199,999	71	1	182	1	–	–	182	3	4	–
$200,000 to $249,999	56	–	193	–	–	1	193	2	3	–
$250,000 to $299,999	26	–	84	1	–	–	84	–	3	–
$300,000 to $399,999	10	–	76	–	–	1	75	–	1	–
$400,000 to $499,999	4	–	20	–	–	1	19	–	–	1
$500,000 or more	2	2	18	–	–	–	18	1	1	–
Median (dollars)	55 300	40 500	54 400	30 100	40 800	47 500	54 400	43 300	39 400	26 000
Mean (dollars)	63 200	44 500	67 700	34 500	48 300	59 500	67 700	48 200	45 000	28 400
Owner-occupied mobile homes or trailers	**2 658**	**163**	**3 062**	**52**	**38**	**24**	**3 050**	**1 016**	**753**	**219**
Median (dollars)	17 500	14 300	17 200	16 800	18 300	15 000	17 200	17 400	13 800	13 600
Mean (dollars)	23 000	17 900	23 000	19 600	20 900	21 000	23 000	23 100	20 100	17 300
CONTRACT RENT										
Specified renter-occupied housing units	**5 225**	**700**	**7 398**	**1 120**	**86**	**105**	**7 341**	**756**	**1 167**	**773**
Less than $100	248	50	482	183	7	5	479	51	143	179
$100 to $149	389	58	732	180	7	9	726	95	148	99
$150 to $199	968	170	1 075	218	11	23	1 066	152	182	130
$200 to $249	765	145	1 235	220	23	30	1 217	150	222	143
$250 to $299	928	133	954	154	14	15	947	72	161	67
$300 to $349	679	60	707	60	8	7	704	41	65	8
$350 to $399	450	20	571	23	3	1	570	25	22	–
$400 to $449	176	12	340	12	3	6	335	8	19	1
$450 to $499	85	6	163	3	–	–	163	6	7	–
$500 to $549	55	4	134	5	–	1	134	1	5	–
$550 to $599	26	–	66	1	2	2	64	1	1	–
$600 to $649	19	3	36	–	–	–	36	2	–	–
$650 to $699	9	–	25	–	–	–	25	–	–	–
$700 to $749	3	–	18	–	–	–	18	–	–	–
$750 to $999	10	–	99	2	1	–	99	1	1	–
$1,000 or more	4	–	98	–	–	–	98	–	2	–
No cash rent	411	39	663	59	7	6	660	151	189	146
Median (dollars)	252	217	241	187	223	214	241	201	203	165
Mean (dollars)	258	224	277	189	240	232	277	207	201	155
MEALS INCLUDED IN RENT										
Specified renter-occupied housing units	**5 225**	**700**	**7 398**	**1 120**	**86**	**105**	**7 341**	**756**	**1 167**	**773**
With meals included in rent	6	3	199	3	1	–	199	2	3	4
No meals included in rent	4 808	658	6 536	1 058	78	99	6 482	603	975	623
No cash rent	411	39	663	59	7	6	660	151	189	146

TIPSII [UPF] GH105 CENSUS90 72583600 06/22/92 4:04 PM MACHINE: C DATA:CENSUS90*H1TIPSDA05. 06/16/92 17:13:59 TAPE: NONE FRAME: 129
TSF:CENSUS90*92. 06/16/92 17:14:57 UTF:CENSUS90*93. 06/16/92 17:14:57 META:CENSUS90*H1TABLES05. 06/16/92 17:24:20

Table 53. **Age of Householder and Financial Characteristics of Housing Units by Race and Hispanic Origin of Householder: 1990**—Con.

[Threshold and complementary threshold are 400 persons. For definitions of terms and meanings of symbols, see text]

County	Hot Spring County		Howard County		Independence County		Jackson County		Jefferson County	
	White	Black	White	Black	White	Black	White	Black	White	Black
Occupied housing units	**8 984**	**1 064**	**4 021**	**918**	**11 570**	**202**	**6 405**	**920**	**18 375**	**11 413**
AGE OF HOUSEHOLDER										
Owner-occupied housing units	**7 093**	**710**	**3 076**	**564**	**8 755**	**111**	**4 573**	**453**	**13 833**	**6 168**
Under 25 years	149	14	88	12	204	1	78	3	230	74
25 to 34 years	957	104	418	94	1 333	22	568	44	1 838	743
35 to 44 years	1 336	146	529	118	1 750	24	795	87	2 787	1 303
45 to 54 years	1 188	82	540	95	1 564	18	819	57	2 677	966
55 to 64 years	1 243	118	475	81	1 468	14	833	75	2 432	935
65 to 74 years	1 299	131	572	68	1 395	13	827	92	2 390	1 087
75 years and over	921	115	454	96	1 041	19	653	95	1 479	1 060
Renter-occupied housing units	**1 891**	**354**	**945**	**354**	**2 815**	**91**	**1 832**	**467**	**4 542**	**5 245**
Under 25 years	227	34	94	47	307	13	164	46	469	765
25 to 34 years	546	115	258	141	806	32	424	139	1 341	1 712
35 to 44 years	385	84	176	52	582	17	362	97	928	1 123
45 to 54 years	210	33	108	33	295	8	245	49	530	495
55 to 64 years	145	20	78	28	260	4	182	46	374	397
65 to 74 years	156	36	84	21	269	5	231	43	410	415
75 years and over	222	32	147	32	296	12	224	47	490	338
HOUSEHOLDER 65 YEARS AND OVER										
Occupied housing units	**2 598**	**314**	**1 257**	**217**	**3 001**	**49**	**1 935**	**277**	**4 769**	**2 900**
1-person households	1 126	163	592	100	1 376	28	896	138	2 155	1 366
Mean number of persons per room	.33	.34	.33	.38	.33	.34	.33	.38	.32	.39
Units in structure:										
1, detached or attached	2 180	282	1 035	189	2 475	43	1 603	229	3 841	2 561
2 or more	149	19	107	16	199	3	193	41	491	228
Mobile home, trailer, or other	269	13	115	12	327	3	139	7	437	111
Specified owner	1 443	214	667	133	1 533	27	1 072	163	3 052	1 873
Mean value (dollars)	40 500	30 000	38 600	31 600	42 800	32 400	37 400	27 400	50 200	31 600
Specified renter	344	66	206	47	500	15	418	87	862	723
Mean contract rent (dollars)	149	105	129	128	149	90	125	107	209	123
VALUE										
Specified owner-occupied housing units	**4 356**	**612**	**1 711**	**431**	**5 482**	**89**	**3 389**	**392**	**10 201**	**5 318**
Less than $20,000	600	130	306	128	711	18	673	132	589	1 389
$20,000 to $29,999	720	136	296	87	799	13	677	60	1 035	1 134
$30,000 to $39,999	857	122	317	88	1 165	21	683	88	1 720	1 037
$40,000 to $49,999	747	131	247	62	871	17	481	61	1 700	639
$50,000 to $59,999	483	38	170	29	575	10	264	28	1 395	447
$60,000 to $69,999	394	24	132	19	481	4	195	6	1 292	274
$70,000 to $79,999	253	11	90	5	331	4	137	11	883	172
$80,000 to $89,999	105	8	52	4	159	–	66	3	519	93
$90,000 to $99,999	71	6	33	1	98	–	52	1	333	41
$100,000 to $124,999	64	4	40	3	134	1	65	1	354	50
$125,000 to $149,999	31	2	16	2	73	–	39	–	164	14
$150,000 to $174,999	12	–	8	–	36	–	15	–	74	8
$175,000 to $199,999	7	–	1	–	14	–	17	1	33	4
$200,000 to $249,999	6	–	2	–	14	1	10	–	57	5
$250,000 to $299,999	2	–	–	–	7	–	11	–	29	3
$300,000 to $399,999	1	–	1	–	8	–	3	–	18	4
$400,000 to $499,999	2	–	–	–	1	–	–	–	2	1
$500,000 or more	1	–	–	3	5	–	1	–	4	3
Median (dollars)	40 000	33 400	38 000	30 100	40 700	37 300	34 600	30 400	50 300	31 200
Mean (dollars)	44 700	35 500	43 500	36 500	48 200	39 100	42 500	31 500	57 200	36 200
Owner-occupied mobile homes or trailers	**1 197**	**44**	**541**	**75**	**1 429**	**10**	**527**	**14**	**2 241**	**295**
Median (dollars)	15 000	20 600	14 200	16 100	14 500	10 000	10 400	16 700	17 800	15 100
Mean (dollars)	19 900	23 600	20 900	29 400	19 100	13 300	15 300	20 500	22 300	24 000
CONTRACT RENT										
Specified renter-occupied housing units	**1 719**	**348**	**851**	**340**	**2 553**	**89**	**1 696**	**459**	**4 358**	**5 117**
Less than $100	191	85	124	60	277	15	313	169	261	930
$100 to $149	245	67	102	68	386	14	317	100	294	701
$150 to $199	412	68	137	64	638	22	289	65	526	992
$200 to $249	289	44	179	86	373	15	218	51	777	759
$250 to $299	126	21	110	25	292	8	139	25	727	763
$300 to $349	81	5	21	7	133	6	58	8	510	308
$350 to $399	41	6	11	1	84	1	25	1	379	161
$400 to $449	23	1	3	–	27	–	17	1	143	42
$450 to $499	11	–	3	2	15	–	2	–	71	16
$500 to $549	3	–	2	–	10	–	5	–	51	7
$550 to $599	–	–	–	–	2	–	2	–	21	2
$600 to $649	1	–	1	–	1	–	2	–	21	–
$650 to $699	1	–	1	–	1	–	–	–	7	1
$700 to $749	1	–	–	–	–	–	–	–	4	–
$750 to $999	2	–	–	–	–	–	–	–	6	–
$1,000 or more	1	–	–	–	–	–	–	–	5	1
No cash rent	291	51	157	27	314	8	309	39	555	434
Median (dollars)	181	146	193	172	183	168	159	123	252	183
Mean (dollars)	192	149	184	166	195	174	170	133	260	188
MEALS INCLUDED IN RENT										
Specified renter-occupied housing units	**1 719**	**348**	**851**	**340**	**2 553**	**89**	**1 696**	**459**	**4 358**	**5 117**
With meals included in rent	2	–	1	–	7	–	8	1	18	14
No meals included in rent	1 426	297	693	313	2 232	81	1 379	419	3 785	4 669
No cash rent	291	51	157	27	314	8	309	39	555	434

TIPSII [UPF] GH105 CENSUS90 72583600 06/22/92 4:04 PM MACHINE: C DATA:CENSUS90*H1TIPSDA05. 06/16/92 17:13:59 TAPE: NONE FRAME: 130
TSF:CENSUS90*92. 06/16/92 17:14:57 UTF:CENSUS90*93. 06/16/92 17:14:57 META:CENSUS90*H1TABLES05. 06/16/92 17:24:20

Table 53. **Age of Householder and Financial Characteristics of Housing Units by Race and Hispanic Origin of Householder: 1990**—Con.

[Threshold and complementary threshold are 400 persons. For definitions of terms and meanings of symbols, see text]

County	Jefferson County—Con.		Johnson County	Lafayette County		Lee County		Lincoln County	
	Hispanic origin (of any race)	White, not of Hispanic origin	White	White	Black	White	Black	White	Black
Occupied housing units	**110**	**18 331**	**6 875**	**2 355**	**1 214**	**2 167**	**2 376**	**2 711**	**1 056**
AGE OF HOUSEHOLDER									
Owner-occupied housing units	**60**	**13 802**	**5 221**	**1 870**	**854**	**1 584**	**1 268**	**2 136**	**711**
Under 25 years	–	230	124	52	20	29	12	56	20
25 to 34 years	9	1 833	698	225	95	170	93	319	101
35 to 44 years	12	2 783	916	301	128	256	243	409	118
45 to 54 years	10	2 670	828	304	146	314	183	386	83
55 to 64 years	12	2 423	891	301	129	305	242	372	108
65 to 74 years	11	2 386	941	374	157	293	240	330	120
75 years and over	6	1 477	823	313	179	217	255	264	161
Renter-occupied housing units	**50**	**4 529**	**1 654**	**485**	**360**	**583**	**1 108**	**575**	**345**
Under 25 years	5	467	286	43	31	53	91	54	37
25 to 34 years	21	1 333	456	130	107	141	283	153	105
35 to 44 years	12	926	261	91	67	129	212	103	71
45 to 54 years	9	530	198	67	43	80	134	84	30
55 to 64 years	2	373	137	49	41	62	105	55	36
65 to 74 years	1	410	137	46	33	65	136	56	34
75 years and over	–	490	179	59	38	53	147	70	32
HOUSEHOLDER 65 YEARS AND OVER									
Occupied housing units	**18**	**4 763**	**2 080**	**792**	**407**	**628**	**778**	**720**	**347**
1-person households	5	2 153	972	389	182	278	381	323	163
Mean number of persons per room	.58	.32	.33	.32	.40	.31	.42	.34	.43
Units in structure:									
1, detached or attached	16	3 836	1 753	692	361	520	590	584	308
2 or more	–	491	135	12	4	35	111	40	10
Mobile home, trailer, or other	2	436	192	88	42	73	77	96	29
Specified owner	12	3 048	1 104	432	265	328	329	340	203
Mean value (dollars)	36 100	50 200	40 400	35 100	19 900	43 600	25 800	36 100	26 100
Specified renter	1	862	280	88	65	104	260	104	58
Mean contract rent (dollars)	–	209	136	114	96	115	115	97	67
VALUE									
Specified owner-occupied housing units	**45**	**10 178**	**3 093**	**1 080**	**626**	**1 012**	**872**	**1 070**	**468**
Less than $20,000	8	585	459	294	409	213	334	217	265
$20,000 to $29,999	6	1 033	543	203	102	155	180	192	89
$30,000 to $39,999	7	1 718	654	187	63	196	155	202	53
$40,000 to $49,999	8	1 693	559	116	23	151	90	167	20
$50,000 to $59,999	6	1 393	277	78	12	96	46	119	22
$60,000 to $69,999	7	1 288	244	82	6	72	31	59	7
$70,000 to $79,999	2	882	156	54	4	43	17	47	6
$80,000 to $89,999	–	519	64	27	3	24	8	25	–
$90,000 to $99,999	–	333	41	13	1	17	6	15	–
$100,000 to $124,999	1	353	53	17	1	30	4	13	2
$125,000 to $149,999	–	164	16	3	–	8	–	9	1
$150,000 to $174,999	–	74	11	5	–	2	–	2	1
$175,000 to $199,999	–	33	4	–	–	1	–	–	–
$200,000 to $249,999	–	57	7	–	–	1	–	1	–
$250,000 to $299,999	–	29	1	–	–	2	–	2	–
$300,000 to $399,999	–	18	2	1	1	1	–	–	–
$400,000 to $499,999	–	2	1	–	–	–	–	–	–
$500,000 or more	–	4	1	–	1	–	1	–	2
Median (dollars)	41 900	50 400	38 200	32 100	14 400	36 800	25 500	36 300	17 800
Mean (dollars)	42 300	57 200	43 200	38 200	21 100	42 600	29 700	40 500	25 600
Owner-occupied mobile homes or trailers	**7**	**2 236**	**754**	**333**	**143**	**266**	**150**	**538**	**135**
Median (dollars)	18 800	17 800	14 100	12 300	11 000	10 000–	11 500	15 100	13 800
Mean (dollars)	22 200	22 300	21 000	19 200	16 700	15 700	20 200	23 100	21 300
CONTRACT RENT									
Specified renter-occupied housing units	**49**	**4 346**	**1 476**	**420**	**345**	**506**	**1 044**	**492**	**320**
Less than $100	2	261	202	54	111	74	377	98	146
$100 to $149	3	294	211	77	65	72	159	54	46
$150 to $199	5	525	332	84	42	73	117	59	29
$200 to $249	11	774	309	50	19	73	101	61	20
$250 to $299	10	723	135	20	14	25	40	31	5
$300 to $349	8	508	41	2	–	7	15	12	1
$350 to $399	1	379	36	2	–	1	8	4	–
$400 to $449	2	143	10	3	–	1	2	1	–
$450 to $499	–	71	7	2	1	–	–	–	–
$500 to $549	–	51	2	–	–	–	–	1	–
$550 to $599	1	20	1	–	–	–	1	–	–
$600 to $649	–	21	–	–	–	–	–	–	–
$650 to $699	–	7	–	–	–	–	–	–	–
$700 to $749	–	4	1	–	–	–	–	–	–
$750 to $999	–	6	1	1	–	–	–	1	–
$1,000 or more	–	5	–	–	–	1	1	–	–
No cash rent	6	554	188	125	93	179	223	170	73
Median (dollars)	252	252	185	157	107	162	109	156	80–
Mean (dollars)	255	259	186	163	116	163	130	160	101
MEALS INCLUDED IN RENT									
Specified renter-occupied housing units	**49**	**4 346**	**1 476**	**420**	**345**	**506**	**1 044**	**492**	**320**
With meals included in rent	–	18	–	–	4	–	2	4	1
No meals included in rent	43	3 774	1 288	295	248	327	819	318	246
No cash rent	6	554	188	125	93	179	223	170	73

TIPSII [UPF] GH105 CENSUS90 72583600 06/22/92 4:04 PM MACHINE: C DATA:CENSUS90*H1TIPSDA05. 06/16/92 17:13:59 TAPE: NONE FRAME: 131
TSF:CENSUS90*92. 06/16/92 17:14:57 UTF:CENSUS90*93. 06/16/92 17:14:57 META:CENSUS90*H1TABLES05. 06/16/92 17:24:20

Table 53. **Age of Householder and Financial Characteristics of Housing Units by Race and Hispanic Origin of Householder: 1990**—Con.

[Threshold and complementary threshold are 400 persons. For definitions of terms and meanings of symbols, see text]

County	Little River County		Logan County	Lonoke County		Miller County		Mississippi County	
	White	Black	White	White	Black	White	Black	White	Black
Occupied housing units	**4 130**	**967**	**7 476**	**12 668**	**1 107**	**11 249**	**2 911**	**15 318**	**4 900**
AGE OF HOUSEHOLDER									
Owner-occupied housing units	**3 260**	**656**	**5 864**	**9 611**	**661**	**8 199**	**1 493**	**9 169**	**1 863**
Under 25 years	97	20	138	202	12	214	22	211	39
25 to 34 years	480	89	807	1 681	89	1 236	164	1 285	251
35 to 44 years	625	158	1 025	2 212	139	1 599	267	1 833	426
45 to 54 years	619	104	968	1 988	120	1 424	238	1 647	280
55 to 64 years	573	78	969	1 440	107	1 390	251	1 556	300
65 to 74 years	496	93	1 050	1 222	96	1 338	290	1 512	316
75 years and over	370	114	907	866	98	998	261	1 125	251
Renter-occupied housing units	**870**	**311**	**1 612**	**3 057**	**446**	**3 050**	**1 418**	**6 149**	**3 037**
Under 25 years	108	40	212	370	46	379	194	931	346
25 to 34 years	257	90	476	980	134	887	488	2 017	975
35 to 44 years	182	59	300	650	79	609	324	1 190	636
45 to 54 years	98	32	172	308	29	379	144	593	308
55 to 64 years	61	24	110	213	47	259	104	487	280
65 to 74 years	88	27	149	251	48	263	85	480	247
75 years and over	76	39	193	285	63	274	79	451	245
HOUSEHOLDER 65 YEARS AND OVER									
Occupied housing units	**1 030**	**273**	**2 299**	**2 624**	**305**	**2 873**	**715**	**3 568**	**1 059**
1-person households	466	134	1 061	1 190	153	1 312	324	1 721	507
Mean number of persons per room	.34	.43	.34	.33	.40	.34	.38	.32	.44
Units in structure:									
1, detached or attached	820	219	1 968	2 047	236	2 389	608	2 938	804
2 or more	75	29	124	255	50	262	75	396	200
Mobile home, trailer, or other	135	25	207	322	19	222	32	234	55
Specified owner	529	162	1 223	1 296	148	1 652	464	2 058	484
Mean value (dollars)	39 500	24 700	36 900	47 900	25 100	44 900	29 300	44 700	26 400
Specified renter	148	63	299	489	104	494	162	866	460
Mean contract rent (dollars)	105	104	127	139	93	205	127	131	100
VALUE									
Specified owner-occupied housing units	**1 845**	**506**	**3 381**	**6 094**	**507**	**5 530**	**1 286**	**7 163**	**1 521**
Less than $20,000	242	185	670	444	169	634	412	861	425
$20,000 to $29,999	239	85	656	517	89	642	235	890	336
$30,000 to $39,999	330	93	762	725	91	845	235	1 179	342
$40,000 to $49,999	315	65	541	946	81	953	173	1 349	217
$50,000 to $59,999	219	27	282	858	24	719	104	835	91
$60,000 to $69,999	190	29	197	784	24	578	58	713	66
$70,000 to $79,999	118	12	114	622	10	404	31	432	21
$80,000 to $89,999	79	5	48	409	12	242	17	260	10
$90,000 to $99,999	50	–	44	237	1	164	5	212	5
$100,000 to $124,999	43	2	36	296	5	166	9	216	5
$125,000 to $149,999	10	1	15	147	1	82	4	96	1
$150,000 to $174,999	7	2	6	62	–	47	1	50	–
$175,000 to $199,999	–	–	3	20	–	21	–	20	–
$200,000 to $249,999	–	–	–	21	–	14	–	28	–
$250,000 to $299,999	–	–	2	2	–	9	1	13	1
$300,000 to $399,999	3	–	1	4	–	4	–	6	–
$400,000 to $499,999	–	–	–	–	–	5	–	–	1
$500,000 or more	–	–	4	–	–	1	1	3	–
Median (dollars)	43 500	28 400	34 400	54 100	29 600	46 400	29 800	44 300	30 000
Mean (dollars)	47 600	31 400	39 000	59 500	32 800	52 600	33 500	51 000	32 000
Owner-occupied mobile homes or trailers	**695**	**66**	**786**	**1 889**	**62**	**1 209**	**39**	**1 029**	**154**
Median (dollars)	14 000	13 900	13 900	19 400	16 500	15 600	10 400	12 300	13 300
Mean (dollars)	21 000	18 200	19 100	24 300	22 500	22 100	19 800	16 300	17 100
CONTRACT RENT									
Specified renter-occupied housing units	**794**	**294**	**1 400**	**2 763**	**416**	**2 867**	**1 400**	**5 862**	**2 924**
Less than $100	118	86	196	305	170	197	421	648	711
$100 to $149	70	30	286	262	47	208	136	569	408
$150 to $199	101	41	336	353	51	271	153	943	555
$200 to $249	129	23	223	431	41	425	147	719	383
$250 to $299	121	36	93	482	27	516	184	725	263
$300 to $349	56	1	35	220	11	405	132	440	88
$350 to $399	37	2	12	96	6	316	74	307	38
$400 to $449	29	1	–	77	3	75	8	146	24
$450 to $499	5	–	1	41	–	62	4	91	9
$500 to $549	5	–	–	25	1	27	1	51	5
$550 to $599	3	–	–	17	–	9	1	23	4
$600 to $649	–	–	–	9	–	3	–	14	1
$650 to $699	–	–	–	4	–	1	–	11	–
$700 to $749	–	–	–	6	–	1	1	4	–
$750 to $999	–	–	1	1	–	3	1	6	–
$1,000 or more	–	–	–	1	–	3	2	2	–
No cash rent	120	74	217	433	59	345	135	1 163	435
Median (dollars)	215	138	164	223	109	264	169	211	160
Mean (dollars)	215	145	166	229	135	261	182	225	163
MEALS INCLUDED IN RENT									
Specified renter-occupied housing units	**794**	**294**	**1 400**	**2 763**	**416**	**2 867**	**1 400**	**5 862**	**2 924**
With meals included in rent	2	–	4	2	3	47	5	6	13
No meals included in rent	672	220	1 179	2 328	354	2 475	1 260	4 693	2 476
No cash rent	120	74	217	433	59	345	135	1 163	435

TIPSII [UPF] GH105 CENSUS90 72583600 06/22/92 4:04 PM MACHINE: C DATA:CENSUS90*H1TIPSDA05. 06/16/92 17:13:59 TAPE: NONE FRAME: 132
TSF:CENSUS90*92. 06/16/92 17:14:57 UTF:CENSUS90*93. 06/16/92 17:14:57 META:CENSUS90*H1TABLES05. 06/16/92 17:24:20

Table 53. **Age of Householder and Financial Characteristics of Housing Units by Race and Hispanic Origin of Householder: 1990**—Con.

[Threshold and complementary threshold are 400 persons. For definitions of terms and meanings of symbols, see text]

County	Mississippi County—Con.		Monroe County		Nevada County		Ouachita County		Phillips County	
	Hispanic origin (of any race)	White, not of Hispanic origin	White	Black	White	Black	White	Black	White	Black
Occupied housing units	**172**	**15 227**	**2 827**	**1 511**	**2 689**	**1 094**	**7 848**	**3 831**	**5 089**	**5 040**
AGE OF HOUSEHOLDER										
Owner-occupied housing units	**53**	**9 130**	**1 914**	**822**	**2 121**	**766**	**6 186**	**2 365**	**3 511**	**1 930**
Under 25 years	–	211	32	5	52	13	122	39	52	11
25 to 34 years	7	1 279	220	69	256	98	877	299	348	122
35 to 44 years	16	1 821	299	119	404	163	1 196	433	625	297
45 to 54 years	11	1 639	319	129	338	124	961	314	646	328
55 to 64 years	10	1 548	334	155	329	107	1 117	396	677	353
65 to 74 years	5	1 510	384	163	394	122	1 084	444	664	420
75 years and over	4	1 122	326	182	348	139	829	440	499	399
Renter-occupied housing units	**119**	**6 097**	**913**	**689**	**568**	**328**	**1 662**	**1 466**	**1 578**	**3 110**
Under 25 years	14	924	78	65	73	23	172	139	133	282
25 to 34 years	45	1 992	250	182	137	109	494	432	440	792
35 to 44 years	29	1 180	175	122	96	68	344	309	347	586
45 to 54 years	16	586	98	66	52	34	200	183	188	381
55 to 64 years	7	485	97	91	63	33	123	148	156	379
65 to 74 years	5	479	107	85	66	32	128	124	161	350
75 years and over	3	451	108	78	81	29	201	131	153	340
HOUSEHOLDER 65 YEARS AND OVER										
Occupied housing units	**17**	**3 562**	**925**	**508**	**889**	**322**	**2 242**	**1 139**	**1 477**	**1 509**
1-person households	8	1 717	454	269	419	158	1 049	539	735	787
Mean number of persons per room	.43	.32	.32	.40	.32	.37	.31	.36	.30	.41
Units in structure:										
1, detached or attached	13	2 933	757	389	740	273	1 904	981	1 261	1 165
2 or more	3	395	77	71	63	16	155	106	122	270
Mobile home, trailer, or other	1	234	91	48	86	33	183	52	94	74
Specified owner	6	2 054	509	242	417	179	1 431	742	912	644
Mean value (dollars)	57 500	44 600	43 200	26 300	35 000	23 300	44 100	29 100	46 600	28 000
Specified renter	7	865	195	149	123	58	310	242	289	648
Mean contract rent (dollars)	128	131	111	90	147	89	202	113	188	104
VALUE										
Specified owner-occupied housing units	**44**	**7 130**	**1 337**	**568**	**1 133**	**497**	**4 318**	**1 876**	**2 726**	**1 499**
Less than $20,000	2	859	266	240	267	254	476	616	286	547
$20,000 to $29,999	5	886	238	121	208	85	632	394	413	289
$30,000 to $39,999	8	1 173	252	86	197	72	746	356	602	254
$40,000 to $49,999	10	1 344	182	54	159	42	592	207	425	173
$50,000 to $59,999	6	831	121	25	122	15	506	134	256	114
$60,000 to $69,999	8	706	95	20	85	18	403	77	236	50
$70,000 to $79,999	2	430	69	7	36	7	340	34	149	29
$80,000 to $89,999	–	260	30	5	27	1	211	27	105	18
$90,000 to $99,999	1	211	28	3	11	1	123	8	68	6
$100,000 to $124,999	2	214	26	2	12	1	144	9	91	10
$125,000 to $149,999	–	96	17	2	7	1	70	6	41	6
$150,000 to $174,999	–	50	6	2	1	–	39	3	16	1
$175,000 to $199,999	–	20	2	–	–	–	12	2	9	–
$200,000 to $249,999	–	28	4	–	1	–	10	–	15	–
$250,000 to $299,999	–	13	–	–	–	–	11	–	8	–
$300,000 to $399,999	–	6	–	–	–	–	1	–	4	–
$400,000 to $499,999	–	–	1	–	–	–	1	–	–	–
$500,000 or more	–	3	–	1	–	–	1	3	2	2
Median (dollars)	46 300	44 300	36 100	23 400	34 300	19 500	44 400	28 000	41 200	26 900
Mean (dollars)	49 800	51 000	43 000	29 100	38 300	24 900	52 000	32 700	50 800	31 700
Owner-occupied mobile homes or trailers	**6**	**1 025**	**283**	**127**	**349**	**147**	**982**	**219**	**352**	**146**
Median (dollars)	12 500	12 300	10 000–	10 300	14 000	12 600	15 700	15 500	10 300	12 800
Mean (dollars)	14 700	16 300	14 800	25 200	20 900	18 000	21 100	20 000	17 600	21 700
CONTRACT RENT										
Specified renter-occupied housing units	**113**	**5 813**	**832**	**647**	**480**	**313**	**1 579**	**1 412**	**1 474**	**2 984**
Less than $100	13	645	174	298	74	94	158	415	186	1 004
$100 to $149	6	568	110	100	90	59	136	248	229	808
$150 to $199	11	942	197	85	95	55	201	249	292	414
$200 to $249	12	714	118	49	77	22	265	161	206	221
$250 to $299	15	715	33	11	30	16	189	123	173	146
$300 to $349	6	437	17	4	29	3	140	46	58	17
$350 to $399	5	305	11	1	2	–	108	23	24	8
$400 to $449	6	143	4	–	–	1	56	4	19	2
$450 to $499	4	88	3	–	2	–	41	4	9	–
$500 to $549	1	50	1	–	–	–	18	2	11	–
$550 to $599	–	23	–	–	–	–	9	–	2	–
$600 to $649	–	14	1	–	–	–	7	–	6	–
$650 to $699	–	11	–	–	–	–	4	–	1	–
$700 to $749	–	4	–	–	–	–	–	–	7	–
$750 to $999	–	6	1	–	1	–	11	–	1	–
$1,000 or more	–	2	–	–	–	–	3	1	–	–
No cash rent	34	1 146	162	99	80	63	233	136	250	364
Median (dollars)	241	211	161	88	165	120	229	144	180	120
Mean (dollars)	239	225	160	107	171	129	247	154	196	126
MEALS INCLUDED IN RENT										
Specified renter-occupied housing units	**113**	**5 813**	**832**	**647**	**480**	**313**	**1 579**	**1 412**	**1 474**	**2 984**
With meals included in rent	1	6	–	–	–	–	13	3	14	11
No meals included in rent	78	4 661	670	548	400	250	1 333	1 273	1 210	2 609
No cash rent	34	1 146	162	99	80	63	233	136	250	364

TIPSII [UPF] GH105 CENSUS90 72583600 06/22/92 4:04 PM MACHINE: C DATA:CENSUS90*H1TIPSDA05. 06/16/92 17:13:59 TAPE: NONE FRAME: 133
TSF:CENSUS90*92. 06/16/92 17:14:57 UTF:CENSUS90*93. 06/16/92 17:14:57 META:CENSUS90*H1TABLES05. 06/16/92 17:24:20

Table 53. **Age of Householder and Financial Characteristics of Housing Units by Race and Hispanic Origin of Householder: 1990**—Con.

[Threshold and complementary threshold are 400 persons. For definitions of terms and meanings of symbols, see text]

County	Pike County	Poinsett County		Pope County				Prairie County	
	White	White	Black	White	Black	Hispanic origin (of any race)	White, not of Hispanic origin	White	Black
Occupied housing units	**3 709**	**8 755**	**583**	**16 298**	**339**	**112**	**16 216**	**3 234**	**408**
AGE OF HOUSEHOLDER									
Owner-occupied housing units	**2 972**	**5 849**	**245**	**11 639**	**181**	**52**	**11 593**	**2 400**	**265**
Under 25 years	85	159	1	337	7	5	332	38	4
25 to 34 years	409	792	36	2 028	38	15	2 014	308	34
35 to 44 years	502	1 099	55	2 542	40	10	2 534	419	52
45 to 54 years	505	1 122	39	2 019	29	9	2 012	428	39
55 to 64 years	472	1 001	50	1 885	21	6	1 880	432	42
65 to 74 years	571	998	29	1 658	25	6	1 652	446	42
75 years and over	428	678	35	1 170	21	1	1 169	329	52
Renter-occupied housing units	**737**	**2 906**	**338**	**4 659**	**158**	**60**	**4 623**	**834**	**143**
Under 25 years	92	296	26	946	31	10	942	73	11
25 to 34 years	206	715	92	1 397	62	23	1 385	231	46
35 to 44 years	132	533	45	874	33	11	869	161	21
45 to 54 years	95	355	36	412	7	7	406	95	21
55 to 64 years	57	287	43	318	11	3	315	87	17
65 to 74 years	57	347	42	337	7	3	334	81	19
75 years and over	98	373	54	375	7	3	372	106	8
HOUSEHOLDER 65 YEARS AND OVER									
Occupied housing units	**1 154**	**2 396**	**160**	**3 540**	**60**	**13**	**3 527**	**962**	**121**
1-person households	522	1 152	83	1 531	27	8	1 523	445	60
Mean number of persons per room	.33	.34	.41	.33	.38	.40	.33	.32	.41
Units in structure:									
1, detached or attached	938	1 843	103	2 817	51	8	2 809	792	99
2 or more	34	337	43	397	7	2	395	62	6
Mobile home, trailer, or other	182	216	14	326	2	3	323	108	16
Specified owner	599	1 199	50	1 934	41	5	1 929	445	72
Mean value (dollars)	36 000	35 000	27 800	49 200	45 200	34 500	49 300	37 600	22 700
Specified renter	136	675	86	663	14	5	658	159	26
Mean contract rent (dollars)	113	105	104	165	170	141	165	105	84
VALUE									
Specified owner-occupied housing units	**1 554**	**4 226**	**161**	**7 883**	**161**	**37**	**7 850**	**1 404**	**187**
Less than $20,000	380	797	50	556	11	2	554	296	92
$20,000 to $29,999	309	805	30	765	13	5	760	225	30
$30,000 to $39,999	290	1 000	43	1 299	39	4	1 296	260	33
$40,000 to $49,999	181	652	17	1 546	55	13	1 534	216	10
$50,000 to $59,999	140	372	9	1 005	16	2	1 003	134	12
$60,000 to $69,999	100	225	10	836	15	4	832	116	3
$70,000 to $79,999	69	166	2	616	6	3	614	66	3
$80,000 to $89,999	26	70	–	366	1	–	366	25	1
$90,000 to $99,999	17	43	–	250	2	1	249	26	1
$100,000 to $124,999	23	49	–	250	2	1	250	26	2
$125,000 to $149,999	7	19	–	160	–	1	159	5	–
$150,000 to $174,999	7	14	–	85	–	1	84	6	–
$175,000 to $199,999	2	5	–	48	–	–	48	2	–
$200,000 to $249,999	1	6	–	49	–	–	49	–	–
$250,000 to $299,999	1	2	–	26	–	–	26	1	–
$300,000 to $399,999	1	1	–	13	1	–	13	–	–
$400,000 to $499,999	–	–	–	4	–	–	4	–	–
$500,000 or more	–	–	–	9	–	–	9	–	–
Median (dollars)	33 000	34 700	30 100	48 200	42 700	43 100	48 200	36 900	20 500
Mean (dollars)	38 500	39 200	30 400	57 700	46 500	53 000	57 700	41 100	26 600
Owner-occupied mobile homes or trailers	**660**	**851**	**57**	**1 601**	**6**	**12**	**1 591**	**432**	**60**
Median (dollars)	13 700	12 600	12 000	16 100	17 500	22 500	16 100	12 000	10 700
Mean (dollars)	19 800	17 400	17 300	21 500	22 200	25 300	21 500	16 800	13 500
CONTRACT RENT									
Specified renter-occupied housing units	**651**	**2 690**	**319**	**4 382**	**158**	**57**	**4 349**	**691**	**136**
Less than $100	99	800	135	454	12	8	448	129	63
$100 to $149	114	442	66	379	14	6	375	169	23
$150 to $199	144	358	28	723	25	5	721	117	21
$200 to $249	92	331	18	828	42	9	822	56	6
$250 to $299	33	182	8	803	31	14	797	22	–
$300 to $349	15	68	2	341	9	3	340	9	–
$350 to $399	5	16	–	206	4	4	204	5	–
$400 to $449	2	7	–	104	3	4	100	1	–
$450 to $499	–	3	–	73	3	2	72	1	–
$500 to $549	–	–	–	44	–	–	44	1	–
$550 to $599	–	1	–	28	–	–	28	–	–
$600 to $649	–	–	–	16	–	–	16	–	–
$650 to $699	–	–	–	5	–	–	5	–	–
$700 to $749	–	–	–	4	–	–	4	–	–
$750 to $999	–	–	–	2	–	–	2	–	–
$1,000 or more	–	–	1	4	–	–	4	–	–
No cash rent	147	482	61	368	15	2	367	181	23
Median (dollars)	159	134	97	226	223	247	226	130	84
Mean (dollars)	161	146	113	233	222	237	233	142	98
MEALS INCLUDED IN RENT									
Specified renter-occupied housing units	**651**	**2 690**	**319**	**4 382**	**158**	**57**	**4 349**	**691**	**136**
With meals included in rent	1	4	1	11	–	–	11	2	1
No meals included in rent	503	2 204	257	4 003	143	55	3 971	508	112
No cash rent	147	482	61	368	15	2	367	181	23

TIPSII [UPF] GH105 CENSUS90 72583600 06/22/92 4:04 PM MACHINE: C DATA:CENSUS90*H1TIPSDA05. 06/16/92 17:13:59 TAPE: NONE FRAME: 134
TSF:CENSUS90*92. 06/16/92 17:14:57 UTF:CENSUS90*93. 06/16/92 17:14:57 META:CENSUS90*H1TABLES05. 06/16/92 17:24:20

Table 53. **Age of Householder and Financial Characteristics of Housing Units by Race and Hispanic Origin of Householder: 1990**—Con.

[Threshold and complementary threshold are 400 persons. For definitions of terms and meanings of symbols, see text]

County	Pulaski County						St. Francis County	
	White	Black	American Indian, Eskimo, or Aleut	Asian or Pacific Islander	Hispanic origin (of any race)	White, not of Hispanic origin	White	Black
Occupied housing units	**105 475**	**30 245**	**453**	**744**	**998**	**104 835**	**5 678**	**4 203**
AGE OF HOUSEHOLDER								
Owner-occupied housing units	**67 796**	**14 260**	**263**	**347**	**467**	**67 458**	**3 960**	**2 087**
Under 25 years	915	177	2	4	7	909	80	23
25 to 34 years	10 931	2 126	50	60	112	10 851	510	265
35 to 44 years	15 840	4 091	59	149	161	15 726	770	486
45 to 54 years	12 872	2 548	67	77	82	12 809	812	295
55 to 64 years	11 176	2 042	48	39	59	11 137	698	339
65 to 74 years	10 133	1 802	31	12	33	10 106	647	358
75 years and over	5 929	1 474	6	6	13	5 920	443	321
Renter-occupied housing units	**37 679**	**15 985**	**190**	**397**	**531**	**37 377**	**1 718**	**2 116**
Under 25 years	5 264	2 124	18	52	92	5 217	181	203
25 to 34 years	13 546	5 919	65	151	244	13 398	440	624
35 to 44 years	7 315	3 898	50	105	115	7 257	340	408
45 to 54 years	3 595	1 453	30	51	38	3 572	207	210
55 to 64 years	2 339	936	12	18	19	2 327	176	212
65 to 74 years	2 507	882	8	12	15	2 499	195	247
75 years and over	3 113	773	7	8	8	3 107	179	212
HOUSEHOLDER 65 YEARS AND OVER								
Occupied housing units	**21 682**	**4 931**	**52**	**38**	**69**	**21 632**	**1 464**	**1 138**
1-person households	10 387	2 372	24	13	29	10 370	693	537
Mean number of persons per room	.32	.42	.37	.52	.38	.32	.32	.44
Units in structure:								
1, detached or attached	16 035	3 729	36	26	47	15 996	1 114	885
2 or more	4 428	1 042	11	12	18	4 419	175	190
Mobile home, trailer, or other	1 219	160	5	–	4	1 217	175	63
Specified owner	13 581	2 846	27	15	39	13 549	764	535
Mean value (dollars)	68 500	35 900	56 500	65 200	58 900	68 500	45 800	28 600
Specified renter	5 521	1 605	15	18	22	5 508	348	422
Mean contract rent (dollars)	333	160	211	240	206	333	157	101
VALUE								
Specified owner-occupied housing units	**56 918**	**12 606**	**203**	**306**	**399**	**56 630**	**2 690**	**1 590**
Less than $20,000	1 136	1 561	5	1	10	1 131	273	483
$20,000 to $29,999	2 184	1 758	16	14	7	2 179	326	308
$30,000 to $39,999	5 195	2 610	26	17	49	5 164	573	300
$40,000 to $49,999	7 421	2 307	24	34	66	7 371	487	259
$50,000 to $59,999	7 819	1 679	34	42	57	7 782	293	100
$60,000 to $69,999	7 578	1 180	24	45	53	7 536	250	60
$70,000 to $79,999	6 583	719	24	34	46	6 549	163	43
$80,000 to $89,999	4 743	331	14	29	36	4 719	96	7
$90,000 to $99,999	3 509	168	11	27	23	3 491	71	11
$100,000 to $124,999	4 181	144	15	26	21	4 165	79	13
$125,000 to $149,999	2 363	66	2	14	10	2 355	32	1
$150,000 to $174,999	1 326	27	4	4	9	1 317	26	4
$175,000 to $199,999	874	19	2	7	2	873	6	1
$200,000 to $249,999	842	11	–	5	3	839	8	–
$250,000 to $299,999	415	10	2	3	2	413	4	–
$300,000 to $399,999	391	8	–	4	3	390	2	–
$400,000 to $499,999	163	3	–	–	1	162	–	–
$500,000 or more	195	5	–	–	1	194	1	–
Median (dollars)	66 200	41 500	58 700	70 000	62 300	66 200	43 400	30 100
Mean (dollars)	79 900	45 400	66 100	83 400	73 200	79 900	50 400	32 900
Owner-occupied mobile homes or trailers	**5 169**	**497**	**34**	**11**	**31**	**5 149**	**718**	**271**
Median (dollars)	16 000	16 400	20 000	11 300	13 800	16 000	12 000	11 300
Mean (dollars)	22 800	23 900	24 200	17 700	24 100	22 800	17 700	19 600
CONTRACT RENT								
Specified renter-occupied housing units	**37 074**	**15 715**	**186**	**392**	**522**	**36 775**	**1 601**	**1 985**
Less than $100	1 082	1 665	11	7	7	1 078	193	719
$100 to $149	1 560	1 298	13	16	23	1 550	183	325
$150 to $199	2 484	1 742	26	25	25	2 468	269	316
$200 to $249	3 788	2 340	22	50	61	3 762	359	199
$250 to $299	5 388	3 148	19	62	84	5 345	170	96
$300 to $349	5 639	2 284	24	69	77	5 593	88	15
$350 to $399	5 684	1 610	29	56	80	5 644	48	8
$400 to $449	3 283	564	9	33	38	3 255	21	3
$450 to $499	2 137	214	8	17	27	2 118	4	–
$500 to $549	1 275	93	8	9	16	1 263	4	–
$550 to $599	650	48	–	7	9	643	1	–
$600 to $649	520	13	1	1	5	517	3	–
$650 to $699	343	16	–	3	6	338	–	–
$700 to $749	227	11	–	2	3	225	–	–
$750 to $999	442	10	1	6	4	439	1	–
$1,000 or more	284	12	–	3	–	284	1	–
No cash rent	2 288	647	15	26	57	2 253	256	304
Median (dollars)	324	258	288	315	318	324	203	119
Mean (dollars)	342	249	287	334	333	342	201	130
MEALS INCLUDED IN RENT								
Specified renter-occupied housing units	**37 074**	**15 715**	**186**	**392**	**522**	**36 775**	**1 601**	**1 985**
With meals included in rent	607	60	2	–	1	607	6	8
No meals included in rent	34 179	15 008	169	366	464	33 915	1 339	1 673
No cash rent	2 288	647	15	26	57	2 253	256	304

TIPSII [UPF] GH105 CENSUS90 72583600 06/22/92 4:04 PM MACHINE: C DATA:CENSUS90*H1TIPSDA05. 06/16/92 17:13:59 TAPE: NONE FRAME: 135
TSF:CENSUS90*92. 06/16/92 17:14:57 UTF:CENSUS90*93. 06/16/92 17:14:57 META:CENSUS90*H1TABLES05. 06/16/92 17:24:20

Table 53. **Age of Householder and Financial Characteristics of Housing Units by Race and Hispanic Origin of Householder: 1990**—Con.

[Threshold and complementary threshold are 400 persons. For definitions of terms and meanings of symbols, see text]

County	Saline County		Sebastian County					
	White	Black	White	Black	American Indian, Eskimo, or Aleut	Asian or Pacific Islander	Hispanic origin (of any race)	White, not of Hispanic origin
Occupied housing units	**22 494**	**364**	**35 820**	**2 029**	**487**	**811**	**400**	**35 596**
AGE OF HOUSEHOLDER								
Owner-occupied housing units	**18 201**	**226**	**23 998**	**859**	**254**	**471**	**167**	**23 893**
Under 25 years	461	3	454	14	8	11	3	453
25 to 34 years	3 326	34	3 674	112	39	109	30	3 656
35 to 44 years	4 266	52	4 972	191	70	200	48	4 948
45 to 54 years	3 523	33	4 363	133	43	102	32	4 341
55 to 64 years	2 898	36	3 822	147	35	34	26	3 803
65 to 74 years	2 345	30	3 891	139	36	7	17	3 877
75 years and over	1 382	38	2 822	123	23	8	11	2 815
Renter-occupied housing units	**4 293**	**138**	**11 822**	**1 170**	**233**	**340**	**233**	**11 703**
Under 25 years	539	19	1 653	180	39	46	45	1 629
25 to 34 years	1 431	38	3 712	410	68	138	81	3 669
35 to 44 years	936	37	2 293	260	57	64	61	2 262
45 to 54 years	459	11	1 308	104	24	38	24	1 299
55 to 64 years	274	11	891	85	16	32	14	883
65 to 74 years	295	13	914	79	19	15	6	911
75 years and over	359	9	1 051	52	10	7	2	1 050
HOUSEHOLDER 65 YEARS AND OVER								
Occupied housing units	**4 381**	**90**	**8 678**	**393**	**88**	**37**	**36**	**8 653**
1-person households	1 760	36	4 159	224	42	10	10	4 152
Mean number of persons per room	.35	.44	.32	.38	.35	.62	.37	.32
Units in structure:								
1, detached or attached	3 421	80	6 887	297	69	23	29	6 866
2 or more	258	7	1 465	85	15	13	4	1 463
Mobile home, trailer, or other	702	3	326	11	4	1	3	324
Specified owner	2 544	58	5 565	236	50	15	24	5 547
Mean value (dollars)	61 300	28 800	52 300	27 800	44 400	49 300	54 700	52 300
Specified renter	612	22	1 919	131	29	22	8	1 915
Mean contract rent (dollars)	248	98	233	165	227	168	179	233
VALUE								
Specified owner-occupied housing units	**11 619**	**172**	**19 992**	**799**	**200**	**416**	**140**	**19 905**
Less than $20,000	498	37	1 150	155	23	37	13	1 147
$20,000 to $29,999	684	24	1 984	178	28	95	11	1 978
$30,000 to $39,999	1 327	36	3 473	185	34	118	40	3 450
$40,000 to $49,999	1 721	27	3 392	152	44	91	27	3 375
$50,000 to $59,999	1 694	15	2 462	54	18	36	11	2 453
$60,000 to $69,999	1 638	15	2 210	40	20	17	9	2 206
$70,000 to $79,999	1 291	9	1 618	10	10	5	10	1 608
$80,000 to $89,999	876	2	972	9	6	5	6	966
$90,000 to $99,999	599	2	701	3	4	2	2	701
$100,000 to $124,999	599	3	843	8	8	5	1	843
$125,000 to $149,999	288	–	447	4	3	1	4	443
$150,000 to $174,999	161	2	266	1	1	2	3	264
$175,000 to $199,999	103	–	131	–	–	1	1	130
$200,000 to $249,999	81	–	127	–	–	1	–	127
$250,000 to $299,999	32	–	89	–	–	–	–	89
$300,000 to $399,999	19	–	77	–	1	–	–	77
$400,000 to $499,999	6	–	16	–	–	–	–	16
$500,000 or more	2	–	34	–	–	–	2	32
Median (dollars)	59 200	36 900	50 000	33 300	42 300	36 600	41 900	50 000
Mean (dollars)	65 800	40 900	61 100	35 900	49 600	40 100	58 800	61 000
Owner-occupied mobile homes or trailers	**4 502**	**33**	**1 342**	**7**	**21**	**6**	**10**	**1 335**
Median (dollars)	20 600	23 200	15 600	47 500	11 900	17 500	20 000	15 500
Mean (dollars)	25 500	24 800	22 200	37 700	15 500	27 400	21 800	22 200
CONTRACT RENT								
Specified renter-occupied housing units	**4 105**	**136**	**11 572**	**1 153**	**228**	**337**	**232**	**11 454**
Less than $100	208	23	563	106	10	10	5	562
$100 to $149	289	27	639	113	13	31	10	634
$150 to $199	619	33	1 897	235	48	154	44	1 871
$200 to $249	802	21	2 509	263	54	69	56	2 481
$250 to $299	619	14	2 118	244	45	42	56	2 097
$300 to $349	442	1	1 276	104	21	9	23	1 263
$350 to $399	268	3	962	42	17	7	16	954
$400 to $449	164	1	402	12	4	3	8	396
$450 to $499	77	–	208	4	5	3	3	206
$500 to $549	42	–	133	2	2	–	–	133
$550 to $599	12	–	94	1	2	–	1	93
$600 to $649	18	–	63	–	–	–	–	63
$650 to $699	6	–	36	1	–	–	–	36
$700 to $749	19	–	27	–	1	1	–	27
$750 to $999	44	–	47	–	1	–	–	47
$1,000 or more	3	–	8	–	–	–	–	8
No cash rent	473	13	590	26	5	8	10	583
Median (dollars)	243	161	247	220	235	190	246	247
Mean (dollars)	262	167	263	218	253	204	252	263
MEALS INCLUDED IN RENT								
Specified renter-occupied housing units	**4 105**	**136**	**11 572**	**1 153**	**228**	**337**	**232**	**11 454**
With meals included in rent	9	2	64	4	1	7	2	63
No meals included in rent	3 623	121	10 918	1 123	222	322	220	10 808
No cash rent	473	13	590	26	5	8	10	583

TIPSII [UPF] GH105 CENSUS90 72583600 06/22/92 4:04 PM MACHINE: C DATA:CENSUS90*H1TIPSDA05. 06/16/92 17:13:59 TAPE: NONE FRAME: 136
TSF:CENSUS90*92. 06/16/92 17:14:57 UTF:CENSUS90*93. 06/16/92 17:14:57 META:CENSUS90*H1TABLES05. 06/16/92 17:24:20

Table 53. **Age of Householder and Financial Characteristics of Housing Units by Race and Hispanic Origin of Householder: 1990**—Con.

[Threshold and complementary threshold are 400 persons. For definitions of terms and meanings of symbols, see text]

County	Sevier County				Union County		Washington County		
	White	Black	Hispanic origin (of any race)	White, not of Hispanic origin	White	Black	White	Black	American Indian, Eskimo, or Aleut
Occupied housing units	**4 631**	**305**	**144**	**4 613**	**13 020**	**4 715**	**41 824**	**567**	**513**
AGE OF HOUSEHOLDER									
Owner-occupied housing units	**3 624**	**218**	**41**	**3 615**	**10 290**	**2 822**	**26 189**	**144**	**255**
Under 25 years	89	3	2	89	206	44	551	5	6
25 to 34 years	502	28	18	501	1 440	413	4 094	25	53
35 to 44 years	665	41	12	661	1 967	606	5 847	39	61
45 to 54 years	631	31	5	630	1 602	430	4 711	21	45
55 to 64 years	600	35	1	599	1 636	433	4 260	22	48
65 to 74 years	627	46	2	626	1 908	451	3 872	18	28
75 years and over	510	34	1	509	1 531	445	2 854	14	14
Renter-occupied housing units	**1 007**	**87**	**103**	**998**	**2 730**	**1 893**	**15 635**	**423**	**258**
Under 25 years	100	12	24	100	315	213	3 790	164	43
25 to 34 years	300	34	53	295	846	629	5 206	157	105
35 to 44 years	208	15	19	205	533	391	2 956	70	48
45 to 54 years	102	6	3	102	306	210	1 340	11	37
55 to 64 years	88	4	1	88	223	145	784	10	11
65 to 74 years	97	9	1	97	218	163	722	4	8
75 years and over	112	7	2	111	289	142	837	7	6
HOUSEHOLDER 65 YEARS AND OVER									
Occupied housing units	**1 346**	**96**	**6**	**1 343**	**3 946**	**1 201**	**8 285**	**43**	**56**
1-person households	597	44	3	595	1 904	539	3 675	16	24
Mean number of persons per room	.34	.38	.33	.34	.31	.42	.33	.43	.33
Units in structure:									
1, detached or attached	1 112	84	5	1 109	3 337	1 031	6 665	31	46
2 or more	97	3	–	97	228	86	1 024	12	5
Mobile home, trailer, or other	137	9	1	137	381	84	596	–	5
Specified owner	681	58	1	680	2 523	717	4 694	28	31
Mean value (dollars)	36 100	24 700	32 500	36 100	48 700	24 400	59 100	51 200	52 500
Specified renter	182	15	2	181	470	288	1 462	11	11
Mean contract rent (dollars)	121	156	–	121	218	118	294	222	213
VALUE									
Specified owner-occupied housing units	**2 017**	**146**	**24**	**2 012**	**6 965**	**2 144**	**18 146**	**122**	**157**
Less than $20,000	404	43	14	403	712	890	716	13	14
$20,000 to $29,999	331	38	6	328	856	480	1 084	13	11
$30,000 to $39,999	460	35	2	459	1 193	343	2 379	15	31
$40,000 to $49,999	304	10	1	304	1 067	179	3 110	20	25
$50,000 to $59,999	169	8	1	169	833	98	2 734	25	19
$60,000 to $69,999	143	6	–	143	673	75	2 523	13	27
$70,000 to $79,999	79	2	–	79	511	36	1 776	9	11
$80,000 to $89,999	40	3	–	40	361	16	1 053	4	4
$90,000 to $99,999	33	–	–	33	204	11	686	–	6
$100,000 to $124,999	28	–	–	28	224	6	870	3	4
$125,000 to $149,999	14	–	–	14	148	6	497	2	2
$150,000 to $174,999	4	–	–	4	81	1	277	4	1
$175,000 to $199,999	2	1	–	2	23	1	138	1	–
$200,000 to $249,999	5	–	–	5	40	2	144	–	1
$250,000 to $299,999	–	–	–	–	20	–	80	–	1
$300,000 to $399,999	–	–	–	–	14	–	51	–	–
$400,000 to $499,999	–	–	–	–	3	–	17	–	–
$500,000 or more	1	–	–	1	2	–	11	–	–
Median (dollars)	35 700	28 200	18 300	35 800	46 100	23 800	56 100	50 000	48 600
Mean (dollars)	40 600	31 200	20 800	40 600	55 000	28 200	65 300	54 200	54 800
Owner-occupied mobile homes or trailers	**617**	**31**	**11**	**616**	**1 814**	**361**	**2 746**	**7**	**42**
Median (dollars)	13 800	12 800	16 300	13 800	14 300	11 800	16 400	16 300	13 300
Mean (dollars)	22 700	17 200	18 600	22 700	19 400	16 400	24 600	17 000	27 600
CONTRACT RENT									
Specified renter-occupied housing units	**876**	**81**	**97**	**868**	**2 585**	**1 836**	**14 883**	**420**	**240**
Less than $100	134	15	6	132	167	428	524	16	10
$100 to $149	134	15	25	134	211	347	648	9	13
$150 to $199	158	13	32	155	424	441	1 291	41	29
$200 to $249	154	11	19	153	454	260	2 614	108	46
$250 to $299	86	5	–	86	382	151	3 919	128	60
$300 to $349	28	–	3	28	210	18	1 891	46	33
$350 to $399	18	3	–	18	141	23	1 464	34	22
$400 to $449	7	1	1	7	64	5	648	7	10
$450 to $499	1	–	–	1	55	4	395	10	2
$500 to $549	–	–	–	–	47	2	193	7	1
$550 to $599	–	–	–	–	17	–	123	3	2
$600 to $649	–	–	–	–	15	–	71	–	–
$650 to $699	–	–	–	–	10	1	53	1	–
$700 to $749	–	–	–	–	3	–	73	2	–
$750 to $999	–	–	–	–	3	1	87	1	1
$1,000 or more	–	–	–	–	3	–	61	–	–
No cash rent	156	18	11	154	379	155	828	7	11
Median (dollars)	172	154	164	172	227	157	274	263	261
Mean (dollars)	176	163	169	177	248	157	290	272	263
MEALS INCLUDED IN RENT									
Specified renter-occupied housing units	**876**	**81**	**97**	**868**	**2 585**	**1 836**	**14 883**	**420**	**240**
With meals included in rent	1	–	1	1	6	9	142	1	–
No meals included in rent	719	63	85	713	2 200	1 672	13 913	412	229
No cash rent	156	18	11	154	379	155	828	7	11

TIPSII [UPF] GH105 CENSUS90 72583600 06/22/92 4:04 PM MACHINE: C DATA:CENSUS90*H1TIPSDA05. 06/16/92 17:13:59 TAPE: NONE FRAME: 137
TSF:CENSUS90*92. 06/16/92 17:14:57 UTF:CENSUS90*93. 06/16/92 17:14:57 META:CENSUS90*H1TABLES05. 06/16/92 17:24:20

Table 53. **Age of Householder and Financial Characteristics of Housing Units by Race and Hispanic Origin of Householder: 1990**—Con.

[Threshold and complementary threshold are 400 persons. For definitions of terms and meanings of symbols, see text]

County	Washington County—Con.			White County		Woodruff County		Yell County
	Asian or Pacific Islander	Hispanic origin (of any race)	White, not of Hispanic origin	White	Black	White	Black	White
Occupied housing units	**347**	**410**	**41 551**	**19 113**	**581**	**2 576**	**1 046**	**6 706**
AGE OF HOUSEHOLDER								
Owner-occupied housing units	**89**	**163**	**26 058**	**14 153**	**301**	**1 775**	**514**	**4 955**
Under 25 years	2	2	550	377	7	36	7	145
25 to 34 years	16	44	4 062	2 042	43	192	50	699
35 to 44 years	21	41	5 819	2 728	60	340	93	837
45 to 54 years	24	24	4 690	2 544	44	298	46	872
55 to 64 years	18	24	4 238	2 406	59	272	89	861
65 to 74 years	7	19	3 853	2 297	47	362	106	856
75 years and over	1	9	2 846	1 759	41	275	123	685
Renter-occupied housing units	**258**	**247**	**15 493**	**4 960**	**280**	**801**	**532**	**1 751**
Under 25 years	109	64	3 763	754	47	63	47	230
25 to 34 years	98	108	5 136	1 433	109	222	145	470
35 to 44 years	33	53	2 925	904	55	162	97	334
45 to 54 years	13	10	1 332	499	18	96	57	200
55 to 64 years	4	5	784	381	16	80	54	154
65 to 74 years	1	4	718	430	20	85	57	172
75 years and over	–	3	835	559	15	93	75	191
HOUSEHOLDER 65 YEARS AND OVER								
Occupied housing units	**9**	**35**	**8 252**	**5 045**	**123**	**815**	**361**	**1 904**
1-person households	3	19	3 658	2 203	49	420	179	821
Mean number of persons per room	.41	.33	.33	.34	.39	.31	.39	.34
Units in structure:								
1, detached or attached	7	27	6 639	4 079	99	671	289	1 550
2 or more	–	7	1 018	452	18	70	53	159
Mobile home, trailer, or other	2	1	595	514	6	74	19	195
Specified owner	6	19	4 676	2 612	74	469	187	944
Mean value (dollars)	65 000	61 200	59 000	43 100	30 500	34 100	21 700	36 000
Specified renter	1	7	1 456	896	34	158	124	313
Mean contract rent (dollars)	413	165	295	150	123	122	89	130
VALUE								
Specified owner-occupied housing units	**70**	**110**	**18 053**	**8 633**	**245**	**1 272**	**400**	**2 826**
Less than $20,000	2	6	711	1 027	44	342	206	489
$20,000 to $29,999	3	8	1 077	1 037	55	220	77	465
$30,000 to $39,999	5	10	2 370	1 639	70	235	58	662
$40,000 to $49,999	6	23	3 090	1 492	41	173	36	528
$50,000 to $59,999	9	9	2 727	1 061	14	111	8	258
$60,000 to $69,999	11	21	2 507	960	17	78	7	173
$70,000 to $79,999	12	8	1 769	506	2	48	4	102
$80,000 to $89,999	6	9	1 045	331	–	17	1	46
$90,000 to $99,999	4	5	682	168	1	11	1	31
$100,000 to $124,999	6	2	868	203	1	18	2	31
$125,000 to $149,999	2	5	493	92	–	8	–	18
$150,000 to $174,999	2	1	276	52	–	6	–	10
$175,000 to $199,999	1	1	137	21	–	–	–	3
$200,000 to $249,999	–	–	144	27	–	3	–	3
$250,000 to $299,999	1	2	78	10	–	–	–	3
$300,000 to $399,999	–	–	51	6	–	2	–	3
$400,000 to $499,999	–	–	17	1	–	–	–	–
$500,000 or more	–	–	11	–	–	–	–	1
Median (dollars)	69 200	58 800	56 100	43 600	33 800	32 900	19 500	37 000
Mean (dollars)	75 400	65 000	65 300	49 300	34 500	37 900	24 000	41 000
Owner-occupied mobile homes or trailers	**6**	**22**	**2 735**	**2 486**	**30**	**265**	**46**	**838**
Median (dollars)	12 500	13 800	16 400	13 500	11 700	10 800	11 100	15 200
Mean (dollars)	68 700	29 400	24 600	20 000	18 300	16 700	13 300	22 900
CONTRACT RENT								
Specified renter-occupied housing units	**258**	**238**	**14 748**	**4 562**	**276**	**710**	**502**	**1 525**
Less than $100	3	6	519	549	46	141	223	208
$100 to $149	3	11	642	497	31	106	100	228
$150 to $199	24	26	1 273	1 072	78	137	69	346
$200 to $249	64	48	2 582	758	56	79	34	340
$250 to $299	109	73	3 885	548	31	26	10	109
$300 to $349	35	27	1 876	298	9	8	2	28
$350 to $399	8	20	1 455	167	2	8	1	17
$400 to $449	4	10	643	66	–	3	–	10
$450 to $499	3	4	393	29	–	–	–	1
$500 to $549	–	1	192	14	–	–	–	1
$550 to $599	–	–	123	6	–	–	–	1
$600 to $649	–	–	71	6	–	–	–	–
$650 to $699	–	–	53	1	–	–	–	1
$700 to $749	1	2	71	2	–	–	–	–
$750 to $999	1	–	87	1	–	1	–	1
$1,000 or more	–	–	61	1	–	–	–	1
No cash rent	3	10	822	547	23	201	63	233
Median (dollars)	265	265	274	194	182	152	98	178
Mean (dollars)	268	270	290	203	176	152	111	179
MEALS INCLUDED IN RENT								
Specified renter-occupied housing units	**258**	**238**	**14 748**	**4 562**	**276**	**710**	**502**	**1 525**
With meals included in rent	2	3	139	8	–	1	2	5
No meals included in rent	253	225	13 787	4 007	253	508	437	1 287
No cash rent	3	10	822	547	23	201	63	233

TIPSII [UPF] GH105 CENSUS90 72583600 06/22/92 4:04 PM MACHINE: C DATA:CENSUS90*H1TIPSDA05. 06/16/92 17:13:59 TAPE: NONE FRAME: 138
TSF:CENSUS90*92. 06/16/92 17:14:57 UTF:CENSUS90*93. 06/16/92 17:14:57 META:CENSUS90*H1TABLES05. 06/16/92 17:24:20

Table 54. Occupancy, Structural, and Utilization Characteristics of Housing Units With a Householder of Selected Racial Groups: 1990

[Threshold is 400 persons. For definitions of terms and meanings of symbols, see text]

County	Benton County		Crawford County	Garland County	Pulaski County		
	American Indian	All Asian	American Indian	American Indian	American Indian	All Asian	Chinese
Occupied housing units	**462**	**118**	**204**	**207**	**446**	**718**	**155**
POPULATION							
Persons in occupied housing units	1 292	352	577	536	1 139	2 040	411
Per occupied housing unit	2.80	2.98	2.83	2.59	2.55	2.84	2.65
Owner-occupied housing units	649	233	423	316	694	1 117	266
Per owner-occupied housing unit	2.81	3.43	2.84	2.63	2.66	3.31	3.09
Renter-occupied housing units	643	119	154	220	445	923	145
Per renter-occupied housing unit	2.78	2.38	2.80	2.53	2.41	2.42	2.10
TENURE							
Owner-occupied housing units	231	68	149	120	261	337	86
Percent of occupied housing units	50.0	57.6	73.0	58.0	58.5	46.9	55.5
Renter-occupied housing units	231	50	55	87	185	381	69
UNITS IN STRUCTURE							
Occupied housing units	**462**	**118**	**204**	**207**	**446**	**718**	**155**
1, detached	273	65	134	125	301	388	93
1, attached	8	4	2	4	13	38	4
2	26	6	10	6	11	25	2
3 or 4	25	23	1	3	16	31	8
5 to 9	18	10	4	3	14	74	18
10 to 19	24	5	5	7	19	58	12
20 to 49	6	–	–	4	10	45	6
50 or more	–	–	–	1	6	32	11
Mobile home or trailer	82	4	47	54	52	17	1
Other	–	1	1	–	4	10	–
ROOMS							
Owner-occupied housing units	**231**	**68**	**149**	**120**	**261**	**337**	**86**
1 room	–	1	4	–	1	–	–
2 rooms	4	3	2	1	3	12	2
3 rooms	4	9	5	7	9	43	10
4 rooms	57	13	26	30	39	29	4
5 rooms	80	17	54	37	90	82	14
6 rooms	50	15	39	30	60	77	23
7 rooms	20	1	11	6	35	49	15
8 rooms	9	6	4	5	13	28	10
9 or more rooms	7	3	4	4	11	17	8
Median	5.1	5.0	5.2	5.1	5.4	5.5	6.1
Renter-occupied housing units	**231**	**50**	**55**	**87**	**185**	**381**	**69**
1 room	12	6	2	2	4	22	9
2 rooms	11	6	3	9	10	60	14
3 rooms	40	9	5	8	29	104	21
4 rooms	83	26	23	32	70	116	16
5 rooms	55	2	14	22	34	41	6
6 rooms	18	1	3	10	22	29	3
7 rooms	8	–	2	4	10	5	–
8 rooms	4	–	–	–	3	1	–
9 or more rooms	–	–	3	–	3	3	–
Median	4.1	3.7	4.3	4.3	4.2	3.5	3.0
PERSONS IN UNIT							
Owner-occupied housing units	**231**	**68**	**149**	**120**	**261**	**337**	**86**
1 person	44	5	21	27	50	41	10
2 persons	77	15	47	42	97	74	20
3 persons	36	14	37	16	48	66	20
4 persons	41	21	28	23	40	90	25
5 persons	23	8	11	8	15	43	10
6 persons	7	3	5	3	7	15	1
7 or more persons	3	2	–	1	4	8	–
Median	2.43	3.50	2.68	2.29	2.33	3.31	3.15
Renter-occupied housing units	**231**	**50**	**55**	**87**	**185**	**381**	**69**
1 person	56	14	8	23	52	140	30
2 persons	62	15	22	25	64	89	13
3 persons	40	13	8	15	36	65	18
4 persons	40	4	9	19	20	48	5
5 persons	24	4	6	4	5	25	3
6 persons	2	–	2	1	5	9	–
7 or more persons	7	–	–	–	3	5	–
Median	2.46	2.23	2.39	2.32	2.13	2.07	1.85
PERSONS PER ROOM							
Owner-occupied housing units	**231**	**68**	**149**	**120**	**261**	**337**	**86**
0.50 or less	141	26	83	80	168	157	50
0.51 to 0.75	39	12	29	16	58	81	16
0.76 to 1.00	35	17	32	19	25	59	15
1.01 to 1.50	14	8	2	4	9	27	5
1.51 or more	2	5	3	1	1	13	–
Mean	.53	.67	.54	.50	.48	.59	.51
Renter-occupied housing units	**231**	**50**	**55**	**87**	**185**	**381**	**69**
0.50 or less	90	21	29	48	114	186	34
0.51 to 0.75	59	10	9	10	37	66	5
0.76 to 1.00	62	9	9	24	27	73	18
1.01 to 1.50	12	5	4	5	5	31	7
1.51 or more	8	5	4	–	2	25	5
Mean	.67	.72	.62	.59	.54	.67	.68

TIPSII [UPF] GH105 CENSUS90 72583600 06/22/92 4:04 PM MACHINE: C DATA:CENSUS90*H1TIPSDA05. 06/16/92 17:13:59 TAPE: NONE FRAME: 139
TSF:CENSUS90*92. 06/16/92 17:14:57 UTF:CENSUS90*93. 06/16/92 17:14:57 META:CENSUS90*H1TABLES05. 06/16/92 17:24:20

Table 54. **Occupancy, Structural, and Utilization Characteristics of Housing Units With a Householder of Selected Racial Groups: 1990**—Con.

[Threshold is 400 persons. For definitions of terms and meanings of symbols, see text]

County	Pulaski County—Con.		Sebastian County				Washington County	
	Filipino	Asian Indian	American Indian	All Asian	Vietnamese	Laotian	American Indian	All Asian
Occupied housing units	**141**	**141**	**485**	**805**	**336**	**312**	**513**	**335**
POPULATION								
Persons in occupied housing units	445	414	1 237	3 162	1 294	1 371	1 392	872
Per occupied housing unit	3.16	2.94	2.55	3.93	3.85	4.39	2.71	2.60
Owner-occupied housing units	256	238	687	2 105	969	812	742	287
Per owner-occupied housing unit	3.61	3.61	2.73	4.52	4.40	4.98	2.91	3.34
Renter-occupied housing units	189	176	550	1 057	325	559	650	585
Per renter-occupied housing unit	2.70	2.35	2.36	3.12	2.80	3.75	2.52	2.35
TENURE								
Owner-occupied housing units	71	66	252	466	220	163	255	86
Percent of occupied housing units	50.4	46.8	52.0	57.9	65.5	52.2	49.7	25.7
Renter-occupied housing units	70	75	233	339	116	149	258	249
UNITS IN STRUCTURE								
Occupied housing units	**141**	**141**	**485**	**805**	**336**	**312**	**513**	**335**
1, detached	79	68	310	497	230	183	301	79
1, attached	14	5	7	34	11	19	4	6
2	12	2	24	24	13	6	33	19
3 or 4	9	2	16	28	8	10	30	27
5 to 9	4	18	25	43	21	17	22	48
10 to 19	5	16	40	77	19	29	24	70
20 to 49	7	12	16	45	9	28	12	69
50 or more	4	9	10	19	11	3	2	5
Mobile home or trailer	5	1	31	8	5	2	82	7
Other	2	8	6	30	9	15	3	5
ROOMS								
Owner-occupied housing units	**71**	**66**	**252**	**466**	**220**	**163**	**255**	**86**
1 room	–	–	–	–	–	–	1	–
2 rooms	–	1	4	34	17	12	6	4
3 rooms	14	8	7	98	49	37	12	15
4 rooms	5	7	46	71	28	31	45	9
5 rooms	19	11	87	161	76	60	90	20
6 rooms	18	11	60	78	43	19	50	17
7 rooms	9	11	26	13	5	3	32	9
8 rooms	5	11	15	6	–	1	10	8
9 or more rooms	1	6	7	5	2	–	9	4
Median	5.4	6.0	5.3	4.7	4.7	4.5	5.2	5.3
Renter-occupied housing units	**70**	**75**	**233**	**339**	**116**	**149**	**258**	**249**
1 room	3	1	6	37	23	10	6	20
2 rooms	9	12	13	51	19	21	24	69
3 rooms	18	23	66	125	29	68	52	70
4 rooms	25	26	78	78	26	33	95	73
5 rooms	7	6	38	34	12	11	45	12
6 rooms	5	7	24	7	4	3	23	3
7 rooms	–	–	5	4	2	2	8	2
8 rooms	1	–	3	1	1	–	4	–
9 or more rooms	2	–	–	2	–	1	1	–
Median	3.7	3.6	3.9	3.2	3.1	3.1	4.0	3.0
PERSONS IN UNIT								
Owner-occupied housing units	**71**	**66**	**252**	**466**	**220**	**163**	**255**	**86**
1 person	8	5	49	21	7	2	37	10
2 persons	12	12	77	39	22	5	85	23
3 persons	11	13	53	62	35	15	54	15
4 persons	21	20	49	122	60	44	44	18
5 persons	13	7	19	104	46	44	22	12
6 persons	4	8	3	58	24	27	8	5
7 or more persons	2	1	2	60	26	26	5	3
Median	3.71	3.65	2.50	4.41	4.27	4.85	2.60	3.17
Renter-occupied housing units	**70**	**75**	**233**	**339**	**116**	**149**	**258**	**249**
1 person	17	29	96	66	28	12	75	79
2 persons	23	17	44	80	30	30	76	85
3 persons	10	11	40	69	25	32	49	42
4 persons	10	12	30	47	15	22	32	23
5 persons	5	5	17	42	12	25	14	12
6 persons	4	–	3	23	2	20	9	4
7 or more persons	1	1	3	12	4	8	3	4
Median	2.28	2.00	1.97	2.84	2.50	3.52	2.21	2.04
PERSONS PER ROOM								
Owner-occupied housing units	**71**	**66**	**252**	**466**	**220**	**163**	**255**	**86**
0.50 or less	26	30	158	66	31	5	142	38
0.51 to 0.75	23	17	46	67	36	17	50	18
0.76 to 1.00	9	10	42	141	69	55	50	13
1.01 to 1.50	9	7	5	104	41	53	11	10
1.51 or more	4	2	1	88	43	33	2	7
Mean	.68	.60	.50	1.00	.98	1.16	.54	.63
Renter-occupied housing units	**70**	**75**	**233**	**339**	**116**	**149**	**258**	**249**
0.50 or less	29	40	134	83	28	22	140	95
0.51 to 0.75	14	13	42	59	19	27	53	49
0.76 to 1.00	15	10	43	82	36	28	41	67
1.01 to 1.50	7	11	10	42	10	27	15	21
1.51 or more	5	1	4	73	23	45	9	17
Mean	.71	.65	.59	.97	.91	1.15	.62	.78

TIPSII [UPF] GH105 CENSUS90 72583600 06/22/92 4:04 PM MACHINE: C DATA:CENSUS90*H1TIPSDA05. 06/16/92 17:13:59 TAPE: NONE FRAME: 140
TSF:CENSUS90*92. 06/16/92 17:14:57 UTF:CENSUS90*93. 06/16/92 17:14:57 META:CENSUS90*H1TABLES05. 06/16/92 17:24:20

Table 55. **Age of Householder and Financial Characteristics of Housing Units With a Householder of Selected Racial Groups: 1990**

[Threshold is 400 persons. For definitions of terms and meanings of symbols, see text]

County	Benton County		Crawford County	Garland County	Pulaski County		
	American Indian	All Asian	American Indian	American Indian	American Indian	All Asian	Chinese
Occupied housing units	**462**	**118**	**204**	**207**	**446**	**718**	**155**
AGE OF HOUSEHOLDER							
Owner-occupied housing units	**231**	**68**	**149**	**120**	**261**	**337**	**86**
Under 25 years	6	1	2	2	2	4	–
25 to 34 years	45	19	26	19	49	57	13
35 to 44 years	65	23	44	29	59	144	33
45 to 54 years	33	17	39	20	66	76	19
55 to 64 years	33	4	24	22	48	38	15
65 to 74 years	26	2	10	16	31	12	3
75 years and over	23	2	4	12	6	6	3
Renter-occupied housing units	**231**	**50**	**55**	**87**	**185**	**381**	**69**
Under 25 years	37	4	10	9	18	47	9
25 to 34 years	92	22	18	23	63	143	29
35 to 44 years	30	12	8	23	48	102	12
45 to 54 years	25	9	7	13	29	51	11
55 to 64 years	23	2	5	7	12	18	3
65 to 74 years	17	1	5	9	8	12	3
75 years and over	7	–	2	3	7	8	2
HOUSEHOLDER 65 YEARS AND OVER							
Occupied housing units	**73**	**5**	**21**	**40**	**52**	**38**	**11**
1-person households	38	1	13	21	24	13	5
Mean number of persons per room	.36	.40	.29	.35	.37	.52	.33
Units in structure:							
1, detached or attached	44	4	15	24	36	26	7
2 or more	20	1	3	9	11	12	4
Mobile home, trailer, or other	9	–	3	7	5	–	–
Specified owner	35	2	9	14	27	15	4
Mean value (dollars)	53 200	90 000	53 100	60 500	56 500	65 200	76 900
Specified renter	22	1	5	12	15	18	5
Mean contract rent (dollars)	170	187	123	246	211	240	317
VALUE							
Specified owner-occupied housing units	**157**	**55**	**83**	**66**	**201**	**298**	**80**
Less than $20,000	14	2	9	8	5	1	–
$20,000 to $29,999	17	2	5	12	16	14	–
$30,000 to $39,999	25	10	15	12	26	17	2
$40,000 to $49,999	39	7	25	12	24	34	8
$50,000 to $59,999	25	9	5	5	34	41	9
$60,000 to $69,999	11	11	7	6	24	40	12
$70,000 to $79,999	9	5	7	2	24	34	8
$80,000 to $89,999	4	4	4	1	14	28	7
$90,000 to $99,999	4	1	2	4	10	26	7
$100,000 to $124,999	7	1	1	1	14	26	12
$125,000 to $149,999	1	–	–	2	2	14	5
$150,000 to $174,999	–	1	3	1	4	4	1
$175,000 to $199,999	–	1	–	–	2	7	4
$200,000 to $249,999	–	1	–	–	–	5	2
$250,000 to $299,999	1	–	–	–	2	3	–
$300,000 to $399,999	–	–	–	–	–	4	3
$400,000 to $499,999	–	–	–	–	–	–	–
$500,000 or more	–	–	–	–	–	–	–
Median (dollars)	43 800	57 500	44 800	40 800	58 300	70 800	81 400
Mean (dollars)	50 000	62 900	51 700	48 300	65 700	83 700	100 300
Owner-occupied mobile homes or trailers	**41**	**4**	**39**	**38**	**34**	**9**	**–**
Median (dollars)	13 900	10 000	17 900	18 300	20 000	13 800	–
Mean (dollars)	19 800	12 000	23 100	20 900	24 200	19 700	–
CONTRACT RENT							
Specified renter-occupied housing units	**218**	**50**	**49**	**85**	**181**	**376**	**69**
Less than $100	14	–	6	7	11	6	–
$100 to $149	8	2	2	7	13	16	1
$150 to $199	26	13	10	10	23	25	5
$200 to $249	45	10	8	23	22	50	5
$250 to $299	52	13	10	14	19	59	6
$300 to $349	34	8	8	8	23	66	16
$350 to $399	11	3	–	3	28	54	13
$400 to $449	11	1	–	3	9	32	10
$450 to $499	2	–	–	–	8	16	5
$500 to $549	3	–	–	–	8	9	3
$550 to $599	2	–	–	2	–	7	–
$600 to $649	–	–	1	–	1	1	–
$650 to $699	–	–	–	–	–	2	1
$700 to $749	–	–	–	–	–	2	–
$750 to $999	–	–	–	1	1	6	2
$1,000 or more	–	–	–	–	–	3	–
No cash rent	10	–	4	7	15	22	2
Median (dollars)	257	250	222	223	289	314	352
Mean (dollars)	259	250	223	241	288	333	365
MEALS INCLUDED IN RENT							
Specified renter-occupied housing units	**218**	**50**	**49**	**85**	**181**	**376**	**69**
With meals included in rent	–	–	–	1	2	–	–
No meals included in rent	208	50	45	77	164	354	67
No cash rent	10	–	4	7	15	22	2

TIPSII [UPF] GH105 CENSUS90 72583600 06/22/92 4:04 PM MACHINE: C DATA:CENSUS90*H1TIPSDA05. 06/16/92 17:13:59 TAPE: NONE FRAME: 141
TSF:CENSUS90*92. 06/16/92 17:14:57 UTF:CENSUS90*93. 06/16/92 17:14:57 META:CENSUS90*H1TABLES05. 06/16/92 17:24:20

Table 55. **Age of Householder and Financial Characteristics of Housing Units With a Householder of Selected Racial Groups: 1990**—Con.

[Threshold is 400 persons. For definitions of terms and meanings of symbols, see text]

County	Pulaski County—Con.		Sebastian County				Washington County	
	Filipino	Asian Indian	American Indian	All Asian	Vietnamese	Laotian	American Indian	All Asian
Occupied housing units	**141**	**141**	**485**	**805**	**336**	**312**	**513**	**335**
AGE OF HOUSEHOLDER								
Owner-occupied housing units	**71**	**66**	**252**	**466**	**220**	**163**	**255**	**86**
Under 25 years	1	–	8	11	4	5	6	2
25 to 34 years	13	8	39	109	59	41	53	15
35 to 44 years	34	37	70	196	94	73	61	21
45 to 54 years	17	15	43	102	39	39	45	23
55 to 64 years	2	5	33	34	19	4	48	17
65 to 74 years	3	1	36	7	5	–	28	7
75 years and over	1	–	23	7	–	1	14	1
Renter-occupied housing units	**70**	**75**	**233**	**339**	**116**	**149**	**258**	**249**
Under 25 years	8	6	39	46	14	9	43	105
25 to 34 years	19	34	68	137	40	71	105	96
35 to 44 years	21	17	57	64	23	33	48	31
45 to 54 years	9	12	24	38	12	20	37	12
55 to 64 years	3	3	16	32	15	10	11	4
65 to 74 years	8	–	19	15	8	4	8	1
75 years and over	2	3	10	7	4	2	6	–
HOUSEHOLDER 65 YEARS AND OVER								
Occupied housing units	**14**	**4**	**88**	**36**	**17**	**7**	**56**	**9**
1-person households	2	1	42	9	4	1	24	3
Mean number of persons per room	.87	.47	.35	.63	.84	.63	.33	.41
Units in structure:								
1, detached or attached	9	2	69	22	9	4	46	7
2 or more	5	2	15	13	7	3	5	–
Mobile home, trailer, or other	–	–	4	1	1	–	5	2
Specified owner	4	1	50	14	5	1	31	6
Mean value (dollars)	53 100	112 500	44 400	51 600	34 500	37 500	52 500	65 000
Specified renter	9	2	29	22	12	6	11	1
Mean contract rent (dollars)	207	137	227	168	160	172	213	413
VALUE								
Specified owner-occupied housing units	**65**	**55**	**198**	**411**	**200**	**143**	**157**	**69**
Less than $20,000	1	–	23	36	18	14	14	2
$20,000 to $29,999	3	1	27	94	36	52	11	3
$30,000 to $39,999	5	1	34	117	55	47	31	4
$40,000 to $49,999	6	2	43	90	49	28	25	6
$50,000 to $59,999	12	5	18	35	23	1	19	9
$60,000 to $69,999	6	9	20	17	11	1	27	11
$70,000 to $79,999	9	3	10	5	3	–	11	12
$80,000 to $89,999	8	6	6	5	3	–	4	6
$90,000 to $99,999	11	7	4	2	1	–	6	4
$100,000 to $124,999	1	6	8	5	1	–	4	6
$125,000 to $149,999	1	7	3	1	–	–	2	2
$150,000 to $174,999	–	1	1	2	–	–	1	2
$175,000 to $199,999	1	2	–	1	–	–	–	1
$200,000 to $249,999	–	3	–	1	–	–	1	–
$250,000 to $299,999	–	2	–	–	–	–	1	1
$300,000 to $399,999	1	–	1	–	–	–	–	–
$400,000 to $499,999	–	–	–	–	–	–	–	–
$500,000 or more	–	–	–	–	–	–	–	–
Median (dollars)	69 200	90 700	42 300	36 600	38 400	31 100	48 600	69 600
Mean (dollars)	73 300	105 700	49 700	40 200	39 800	31 900	54 800	76 000
Owner-occupied mobile homes or trailers	**2**	**1**	**21**	**6**	**3**	**2**	**42**	**6**
Median (dollars)	30 000	27 500	11 900	17 500	27 500	10 000–	13 300	12 500
Mean (dollars)	30 000	27 500	15 500	27 400	24 700	9 000	27 600	68 700
CONTRACT RENT								
Specified renter-occupied housing units	**68**	**74**	**228**	**336**	**115**	**147**	**240**	**249**
Less than $100	4	–	10	10	7	2	10	3
$100 to $149	2	2	13	31	17	12	13	3
$150 to $199	6	1	48	154	37	94	29	24
$200 to $249	8	10	54	69	25	29	46	64
$250 to $299	14	8	45	42	20	7	60	103
$300 to $349	9	12	21	9	4	–	33	34
$350 to $399	9	18	17	6	2	2	22	7
$400 to $449	2	10	4	3	–	–	10	3
$450 to $499	1	2	5	3	–	–	2	3
$500 to $549	1	1	2	–	–	–	1	–
$550 to $599	–	5	2	–	–	–	2	–
$600 to $649	–	–	–	–	–	–	–	–
$650 to $699	–	1	–	–	–	–	–	–
$700 to $749	1	–	1	1	–	–	–	1
$750 to $999	–	–	1	–	–	–	1	1
$1,000 or more	–	–	–	–	–	–	–	–
No cash rent	11	4	5	8	3	1	11	3
Median (dollars)	277	354	235	190	194	181	261	263
Mean (dollars)	282	353	253	204	199	186	263	266
MEALS INCLUDED IN RENT								
Specified renter-occupied housing units	**68**	**74**	**228**	**336**	**115**	**147**	**240**	**249**
With meals included in rent	–	–	1	7	3	4	–	1
No meals included in rent	57	70	222	321	109	142	229	245
No cash rent	11	4	5	8	3	1	11	3

TIPSII [UPF] GH105 CENSUS90 72583600 06/22/92 4:04 PM MACHINE: C DATA:CENSUS90*H1TIPSDA05. 06/16/92 17:13:59 TAPE: NONE FRAME: 142
TSF:CENSUS90*92. 06/16/92 17:14:57 UTF:CENSUS90*93. 06/16/92 17:14:57 META:CENSUS90*H1TABLES05. 06/16/92 17:24:20

Table 56. Occupancy, Structural, and Utilization Characteristics of Housing Units With a Householder of Hispanic Origin by Type: 1990

[Householders of Hispanic origin may be of any race. Threshold is 400 persons. For definitions of terms and meanings of symbols, see text]

County	Benton County	Garland County	Mississippi County	Pulaski County		Sebastian County	Sevier County	Washington County	
	Mexican	Mexican	Mexican	Mexican	Other Hispanic	Mexican	Mexican	Mexican	Other Hispanic
Occupied housing units	**243**	**142**	**103**	**521**	**327**	**215**	**130**	**240**	**130**
POPULATION									
Persons in occupied housing units	872	441	363	1 518	897	646	597	794	306
Per occupied housing unit	3.59	3.11	3.52	2.91	2.74	3.00	4.59	3.31	2.35
Owner-occupied housing units	289	226	90	693	505	252	150	287	150
Per owner-occupied housing unit	3.61	3.14	3.21	3.24	2.95	3.19	4.41	3.34	2.42
Renter-occupied housing units	583	215	273	825	392	394	447	507	156
Per renter-occupied housing unit	3.58	3.07	3.64	2.69	2.51	2.90	4.66	3.29	2.29
TENURE									
Owner-occupied housing units	80	72	28	214	171	79	34	86	62
Percent of occupied housing units	32.9	50.7	27.2	41.1	52.3	36.7	26.2	35.8	47.7
Renter-occupied housing units	163	70	75	307	156	136	96	154	68
UNITS IN STRUCTURE									
Occupied housing units	**243**	**142**	**103**	**521**	**327**	**215**	**130**	**240**	**130**
1, detached	123	82	60	282	195	108	84	103	70
1, attached	6	5	8	38	18	7	10	6	4
2	13	10	8	24	9	10	7	15	7
3 or 4	35	9	9	24	11	12	3	20	12
5 to 9	13	2	2	38	22	14	1	23	12
10 to 19	6	–	3	47	22	21	2	18	7
20 to 49	–	–	1	16	19	17	–	8	10
50 or more	–	1	–	12	9	10	–	3	–
Mobile home or trailer	45	31	11	38	17	14	23	43	6
Other	2	2	1	2	5	2	–	1	2
ROOMS									
Owner-occupied housing units	**80**	**72**	**28**	**214**	**171**	**79**	**34**	**86**	**62**
1 room	–	–	–	1	–	–	–	–	–
2 rooms	2	1	–	–	2	1	4	3	1
3 rooms	9	6	1	11	13	3	–	5	5
4 rooms	14	18	2	20	19	14	6	12	11
5 rooms	24	24	13	68	54	25	14	33	19
6 rooms	15	14	6	63	34	20	8	20	11
7 rooms	11	6	5	24	25	6	2	7	4
8 rooms	5	2	1	15	16	5	–	3	8
9 or more rooms	–	1	–	12	8	5	–	3	3
Median	5.1	5.0	5.3	5.6	5.5	5.4	5.0	5.2	5.2
Renter-occupied housing units	**163**	**70**	**75**	**307**	**156**	**136**	**96**	**154**	**68**
1 room	4	2	–	8	5	6	1	4	5
2 rooms	17	11	4	22	16	10	7	26	9
3 rooms	15	17	17	59	33	38	20	26	17
4 rooms	81	26	20	110	47	36	41	55	23
5 rooms	25	8	21	58	36	29	16	31	8
6 rooms	14	5	7	27	11	11	8	10	5
7 rooms	3	1	4	16	2	3	2	2	–
8 rooms	2	–	2	5	4	3	1	–	–
9 or more rooms	2	–	–	2	2	–	–	–	1
Median	4.1	3.7	4.3	4.1	4.0	3.9	4.0	3.9	3.6
PERSONS IN UNIT									
Owner-occupied housing units	**80**	**72**	**28**	**214**	**171**	**79**	**34**	**86**	**62**
1 person	10	6	3	27	38	9	4	6	20
2 persons	17	28	6	52	42	27	1	24	17
3 persons	14	13	8	42	27	10	9	20	12
4 persons	12	9	6	58	35	16	5	17	11
5 persons	15	9	4	19	20	10	4	11	1
6 persons	7	5	–	9	5	5	4	7	–
7 or more persons	5	2	1	7	4	2	7	1	1
Median	3.43	2.65	3.13	3.17	2.70	2.85	4.10	3.15	2.15
Renter-occupied housing units	**163**	**70**	**75**	**307**	**156**	**136**	**96**	**154**	**68**
1 person	18	13	13	68	39	31	10	35	19
2 persons	30	18	14	94	48	28	11	28	28
3 persons	38	13	12	63	37	31	10	27	8
4 persons	39	12	16	47	19	26	17	27	8
5 persons	13	8	6	21	9	13	12	12	5
6 persons	18	3	6	11	3	5	13	13	–
7 or more persons	7	3	8	3	1	2	23	12	–
Median	3.38	2.81	3.38	2.41	2.31	2.79	4.50	3.02	2.04
PERSONS PER ROOM									
Owner-occupied housing units	**80**	**72**	**28**	**214**	**171**	**79**	**34**	**86**	**62**
0.50 or less	32	36	13	108	106	48	6	36	45
0.51 to 0.75	20	15	8	54	31	11	5	21	8
0.76 to 1.00	16	13	6	38	24	13	10	21	8
1.01 to 1.50	5	4	1	10	7	4	11	6	–
1.51 or more	7	4	–	4	3	3	2	2	1
Mean	.70	.62	.58	.56	.52	.57	.91	.63	.44
Renter-occupied housing units	**163**	**70**	**75**	**307**	**156**	**136**	**96**	**154**	**68**
0.50 or less	41	22	23	138	75	45	16	53	38
0.51 to 0.75	36	15	19	76	42	38	15	24	10
0.76 to 1.00	51	16	16	65	22	30	16	38	14
1.01 to 1.50	21	10	9	18	11	16	25	26	2
1.51 or more	14	7	8	10	6	7	24	13	4
Mean	.87	.84	.83	.64	.62	.73	1.15	.87	.63

TIPSII [UPF] GH105 CENSUS90 72583600 06/22/92 4:04 PM MACHINE: C DATA:CENSUS90*H1TIPSDA05. 06/16/92 17:13:59 TAPE: NONE FRAME: 143
TSF:CENSUS90*92. 06/16/92 17:14:57 UTF:CENSUS90*93. 06/16/92 17:14:57 META:CENSUS90*H1TABLES05. 06/16/92 17:24:20

Table 57. **Age of Householder and Financial Characteristics of Housing Units With a Householder of Hispanic Origin by Type: 1990**

[Householders of Hispanic origin may be of any race. Threshold is 400 persons. For definitions of terms and meanings of symbols, see text]

County	Benton County	Garland County	Mississippi County	Pulaski County		Sebastian County	Sevier County	Washington County	
	Mexican	Mexican	Mexican	Mexican	Other Hispanic	Mexican	Mexican	Mexican	Other Hispanic
Occupied housing units	**243**	**142**	**103**	**521**	**327**	**215**	**130**	**240**	**130**
AGE OF HOUSEHOLDER									
Owner-occupied housing units	**80**	**72**	**28**	**214**	**171**	**79**	**34**	**86**	**62**
Under 25 years	4	4	–	4	2	3	2	1	1
25 to 34 years	26	13	6	54	31	15	18	28	12
35 to 44 years	25	21	9	69	64	24	10	25	10
45 to 54 years	9	12	6	41	26	14	3	13	9
55 to 64 years	7	11	4	26	30	10	–	15	9
65 to 74 years	3	8	3	14	12	8	–	4	13
75 years and over	6	3	–	6	6	5	1	–	8
Renter-occupied housing units	**163**	**70**	**75**	**307**	**156**	**136**	**96**	**154**	**68**
Under 25 years	44	13	9	60	24	29	23	43	15
25 to 34 years	69	28	20	138	72	46	51	68	28
35 to 44 years	29	18	21	69	30	32	18	35	14
45 to 54 years	11	4	14	19	16	16	1	2	6
55 to 64 years	5	1	6	10	6	8	1	3	2
65 to 74 years	5	4	4	7	5	5	1	2	1
75 years and over	–	2	1	4	3	–	1	1	2
HOUSEHOLDER 65 YEARS AND OVER									
Occupied housing units	**14**	**17**	**8**	**31**	**26**	**18**	**3**	**7**	**24**
1-person households	6	5	3	8	16	7	2	2	15
Mean number of persons per room	.55	.49	.50	.42	.33	.33	.29	.39	.28
Units in structure:									
1, detached or attached	11	10	6	22	18	13	2	4	20
2 or more	1	2	1	8	6	2	–	3	3
Mobile home, trailer, or other	2	5	1	1	2	3	1	–	1
Specified owner	8	8	2	17	15	10	–	1	15
Mean value (dollars)	53 100	98 100	47 500	57 400	61 800	68 800	–	52 500	60 700
Specified renter	4	6	4	11	7	5	1	3	3
Mean contract rent (dollars)	238	119	50	219	239	175	–	175	104
VALUE									
Specified owner-occupied housing units	**59**	**47**	**24**	**185**	**146**	**66**	**22**	**52**	**44**
Less than $20,000	2	7	2	6	4	5	13	3	3
$20,000 to $29,999	9	4	2	5	2	3	6	4	3
$30,000 to $39,999	7	8	4	32	13	24	1	6	4
$40,000 to $49,999	14	6	7	33	20	11	1	14	6
$50,000 to $59,999	6	8	4	25	23	5	1	5	4
$60,000 to $69,999	6	8	5	17	27	5	–	11	6
$70,000 to $79,999	10	1	–	23	13	4	–	2	5
$80,000 to $89,999	1	2	–	17	11	3	–	1	5
$90,000 to $99,999	3	–	–	8	9	1	–	2	3
$100,000 to $124,999	–	–	–	9	11	–	–	–	1
$125,000 to $149,999	1	–	–	5	4	–	–	2	2
$150,000 to $174,999	–	1	–	3	3	2	–	–	1
$175,000 to $199,999	–	–	–	–	–	1	–	1	–
$200,000 to $249,999	–	1	–	1	2	–	–	–	–
$250,000 to $299,999	–	–	–	1	1	–	–	1	1
$300,000 to $399,999	–	–	–	–	3	–	–	–	–
$400,000 to $499,999	–	1	–	–	–	–	–	–	–
$500,000 or more	–	–	–	–	–	2	–	–	–
Median (dollars)	46 900	46 300	44 000	56 100	65 300	40 800	18 300	48 300	62 500
Mean (dollars)	51 900	58 800	44 400	64 500	77 400	67 200	20 800	59 800	69 400
Owner-occupied mobile homes or trailers	**13**	**20**	**4**	**12**	**10**	**9**	**9**	**20**	**2**
Median (dollars)	13 800	15 000	10 000	11 700	15 000	17 500	10 000–	13 800	22 500
Mean (dollars)	17 300	21 400	14 500	17 300	15 100	20 100	15 600	30 000	23 300
CONTRACT RENT									
Specified renter-occupied housing units	**157**	**69**	**72**	**301**	**153**	**136**	**90**	**149**	**65**
Less than $100	2	4	11	4	2	3	4	2	4
$100 to $149	3	5	5	15	5	3	25	9	1
$150 to $199	16	17	8	13	9	28	31	15	6
$200 to $249	37	19	10	37	15	35	18	31	13
$250 to $299	49	10	7	55	20	32	–	48	17
$300 to $349	16	5	2	36	29	12	3	14	10
$350 to $399	9	1	4	56	17	7	–	15	4
$400 to $449	6	2	2	18	17	5	1	5	3
$450 to $499	2	–	3	14	8	2	–	2	2
$500 to $549	3	1	–	6	9	–	–	–	1
$550 to $599	–	1	–	5	3	1	–	–	–
$600 to $649	–	–	–	4	1	–	–	–	–
$650 to $699	–	–	–	4	–	–	–	–	–
$700 to $749	–	–	–	1	1	–	–	1	1
$750 to $999	–	–	–	3	1	–	–	–	–
$1,000 or more	–	–	–	–	–	–	–	–	–
No cash rent	14	4	20	30	16	8	8	7	3
Median (dollars)	259	211	213	316	324	243	164	263	275
Mean (dollars)	268	223	215	330	339	252	171	267	279
MEALS INCLUDED IN RENT									
Specified renter-occupied housing units	**157**	**69**	**72**	**301**	**153**	**136**	**90**	**149**	**65**
With meals included in rent	–	–	–	1	–	1	1	3	–
No meals included in rent	143	65	52	270	137	127	81	139	62
No cash rent	14	4	20	30	16	8	8	7	3

TIPSII [UPF] GH105 CENSUS90 72583600 06/22/92 4:04 PM MACHINE: C DATA:CENSUS90*H1TIPSDA05. 06/16/92 17:13:59 TAPE: NONE FRAME: 144
TSF:CENSUS90*92. 06/16/92 17:14:57 UTF:CENSUS90*93. 06/16/92 17:14:57 META:CENSUS90*H1TABLES05. 06/16/92 17:24:20

Table 58. **Occupancy, Structural Characteristics, and Age of Householder: 1990**

[For definitions of terms and meanings of symbols, see text]

Place and [In Selected States] County Subdivision [10,000 or More Persons]	Arkadelphia city	Benton city	Bentonville city	Blytheville city	Camden city	Conway city	El Dorado city	Fayetteville city	Forrest City city
All housing units	**3 742**	**7 453**	**4 482**	**8 902**	**6 390**	**10 139**	**10 269**	**18 835**	**5 195**
POPULATION									
All persons	**10 014**	**18 177**	**11 257**	**22 906**	**14 380**	**26 481**	**23 146**	**42 099**	**13 364**
Persons in occupied housing units	7 948	17 922	11 062	22 048	14 028	23 011	22 461	38 189	13 020
Per occupied housing unit	2.30	2.56	2.59	2.73	2.44	2.44	2.45	2.26	2.74
Owner-occupied housing units	4 560	12 616	7 566	10 218	8 969	13 744	14 246	18 718	6 886
Per owner-occupied housing unit	2.41	2.57	2.66	2.64	2.42	2.65	2.43	2.55	2.77
Renter-occupied housing units	3 388	5 306	3 496	11 830	5 059	9 267	8 215	19 471	6 134
Per renter-occupied housing unit	2.16	2.55	2.47	2.82	2.48	2.19	2.50	2.04	2.70
TENURE BY RACE AND HISPANIC ORIGIN OF HOUSEHOLDER									
Occupied housing units	**3 455**	**6 993**	**4 266**	**8 075**	**5 746**	**9 437**	**9 158**	**16 894**	**4 756**
Owner-occupied housing units	1 890	4 910	2 848	3 874	3 702	5 196	5 874	7 337	2 482
Percent of occupied housing units	54.7	70.2	66.8	48.0	64.4	55.1	64.1	43.4	52.2
White	1 476	4 746	2 804	2 804	2 586	4 918	4 466	7 101	1 396
Black	408	143	6	1 041	1 106	245	1 382	128	1 073
American Indian, Eskimo, or Aleut	5	12	19	8	7	18	10	57	–
Asian or Pacific Islander	1	4	16	18	3	12	10	42	11
Other race	–	5	3	3	–	3	6	9	2
Hispanic origin (of any race)	4	13	20	20	7	13	16	55	6
White, not of Hispanic origin	1 473	4 737	2 788	2 788	2 580	4 908	4 459	7 054	1 393
Renter-occupied housing units	1 565	2 083	1 418	4 201	2 044	4 241	3 284	9 557	2 274
White	1 101	1 944	1 362	2 462	980	3 626	1 730	8 765	913
Black	436	123	3	1 677	1 058	560	1 535	408	1 339
American Indian, Eskimo, or Aleut	8	8	17	17	1	14	4	125	3
Asian or Pacific Islander	15	4	23	28	3	33	9	211	14
Other race	5	4	13	17	2	8	6	48	5
Hispanic origin (of any race)	15	13	35	51	9	28	17	131	20
White, not of Hispanic origin	1 091	1 934	1 340	2 434	975	3 606	1 721	8 690	903
VACANCY STATUS									
Vacant housing units	**287**	**460**	**216**	**827**	**644**	**702**	**1 111**	**1 941**	**439**
For sale only	67	82	61	95	108	103	178	186	64
For rent	95	192	88	332	239	385	373	1 168	218
Rented or sold, not occupied	33	32	15	94	129	74	191	138	65
For seasonal, recreational, or occasional use	11	3	5	16	18	23	21	55	2
For migrant workers	–	1	–	–	–	1	3	–	–
Other vacant	81	150	47	290	150	116	345	394	90
Boarded up	3	13	6	48	1	3	22	21	18
UNITS IN STRUCTURE									
All housing units	**3 742**	**7 453**	**4 482**	**8 902**	**6 390**	**10 139**	**10 269**	**18 835**	**5 195**
1, detached	2 404	6 174	3 377	5 655	4 774	6 222	7 826	9 276	3 476
1, attached	35	120	89	978	109	161	126	460	148
2	190	265	208	945	280	1 110	307	1 180	422
3 or 4	335	224	345	325	269	366	390	1 395	432
5 to 9	205	135	134	368	255	381	570	1 502	269
10 to 19	135	53	169	232	120	584	175	2 101	202
20 to 49	132	83	–	69	44	203	21	1 304	–
50 or more	–	–	–	–	71	170	–	605	–
Mobile home or trailer	280	350	122	231	356	896	711	859	187
Other	26	49	38	99	112	46	143	153	59
Owner-occupied housing units	**1 890**	**4 910**	**2 848**	**3 874**	**3 702**	**5 196**	**5 874**	**7 337**	**2 482**
1, detached	1 696	4 579	2 690	3 638	3 316	4 772	5 341	6 599	2 290
1, attached	12	43	38	45	28	44	62	93	19
2	13	20	18	29	12	49	29	89	17
3 or 4	5	3	5	9	4	12	12	31	5
5 or more	5	7	3	15	4	13	11	91	5
Mobile home or trailer	146	230	70	88	270	292	357	395	118
Other	13	28	24	50	68	14	62	39	28
Renter-occupied housing units	**1 565**	**2 083**	**1 418**	**4 201**	**2 044**	**4 241**	**3 284**	**9 557**	**2 274**
1, detached	528	1 283	532	1 555	978	1 177	1 725	2 173	887
1, attached	21	62	43	806	66	113	43	273	120
2	150	206	182	832	231	983	206	959	366
3 or 4	299	204	325	288	243	331	344	1 059	402
5 to 9	197	112	118	313	242	350	490	1 321	236
10 to 19	131	50	161	207	105	397	144	1 844	186
20 to 49	132	60	–	62	43	198	19	1 125	–
50 or more	–	–	–	–	37	166	–	450	–
Mobile home or trailer	96	88	44	99	58	498	259	290	48
Other	11	18	13	39	41	28	54	63	29
Occupied housing units	**3 455**	**6 993**	**4 266**	**8 075**	**5 746**	**9 437**	**9 158**	**16 894**	**4 756**
AGE OF HOUSEHOLDER									
Owner-occupied housing units	**1 890**	**4 910**	**2 848**	**3 874**	**3 702**	**5 196**	**5 874**	**7 337**	**2 482**
Under 25 years	43	80	60	71	62	112	61	144	26
25 to 34 years	220	668	455	453	459	828	665	1 148	287
35 to 44 years	333	905	617	740	644	1 147	1 022	1 758	506
45 to 54 years	288	843	450	618	512	903	834	1 176	406
55 to 64 years	325	875	429	713	637	737	980	1 124	454
65 to 74 years	382	890	466	745	739	826	1 239	1 095	440
75 years and over	299	649	371	534	649	643	1 073	892	363
Renter-occupied housing units	**1 565**	**2 083**	**1 418**	**4 201**	**2 044**	**4 241**	**3 284**	**9 557**	**2 274**
Under 25 years	438	255	224	624	202	1 442	413	3 204	260
25 to 34 years	404	648	483	1 581	606	1 285	1 058	3 228	662
35 to 44 years	229	439	262	862	401	569	630	1 549	439
45 to 54 years	105	236	155	336	240	294	359	602	233
55 to 64 years	95	146	120	269	190	155	254	316	202
65 to 74 years	129	163	78	259	169	218	271	287	253
75 years and over	165	196	96	270	236	278	299	371	225

TIPSII [UPF] GH105 CENSUS90 72583600 06/22/92 4:04 PM MACHINE: C DATA:CENSUS90*H1TIPSDA05. 06/16/92 17:13:59 TAPE: NONE FRAME: 145
TSF:CENSUS90*92. 06/16/92 17:14:57 UTF:CENSUS90*93. 06/16/92 17:14:57 META:CENSUS90*H1TABLES05. 06/16/92 17:24:20

Table 58. **Occupancy, Structural Characteristics, and Age of Householder: 1990**—Con.

[For definitions of terms and meanings of symbols, see text]

Place and [In Selected States] County Subdivision [10,000 or More Persons]	Fort Smith city	Hot Springs city	Jacksonville city	Jonesboro city	Little Rock city	Magnolia city	North Little Rock city	Paragould city	Pine Bluff city
All housing units	**33 054**	**17 543**	**10 890**	**19 537**	**80 995**	**4 689**	**27 255**	**7 904**	**23 189**
POPULATION									
All persons	**72 798**	**32 462**	**29 101**	**46 535**	**175 795**	**11 151**	**61 741**	**18 540**	**57 140**
Persons in occupied housing units	71 591	31 022	27 723	44 284	171 916	10 257	60 532	18 123	55 191
Per occupied housing unit	2.41	2.14	2.81	2.46	2.37	2.40	2.42	2.44	2.64
Owner-occupied housing units	45 241	18 857	12 864	27 786	104 935	6 160	37 067	12 487	34 006
Per owner-occupied housing unit	2.58	2.17	2.77	2.58	2.57	2.42	2.52	2.49	2.64
Renter-occupied housing units	26 350	12 165	14 859	16 498	66 981	4 097	23 465	5 636	21 185
Per renter-occupied housing unit	2.18	2.09	2.85	2.29	2.11	2.36	2.28	2.34	2.65
TENURE BY RACE AND HISPANIC ORIGIN OF HOUSEHOLDER									
Occupied housing units	**29 646**	**14 488**	**9 854**	**17 976**	**72 573**	**4 282**	**24 987**	**7 432**	**20 871**
Owner-occupied housing units	17 540	8 672	4 642	10 773	40 790	2 545	14 712	5 019	12 886
Percent of occupied housing units	59.2	59.9	47.1	59.9	56.2	59.4	58.9	67.5	61.7
White	16 065	7 754	4 083	10 376	31 349	1 972	12 895	5 002	7 777
Black	848	846	478	342	9 068	563	1 725	2	5 036
American Indian, Eskimo, or Aleut	178	30	23	23	100	3	43	6	15
Asian or Pacific Islander	410	22	42	28	238	4	26	4	53
Other race	39	20	16	4	35	3	23	5	5
Hispanic origin (of any race)	120	51	51	23	218	9	74	18	34
White, not of Hispanic origin	15 995	7 722	4 051	10 358	31 181	1 967	12 845	4 987	7 759
Renter-occupied housing units	12 106	5 816	5 212	7 203	31 783	1 737	10 275	2 413	7 985
White	10 315	4 621	4 050	6 279	20 418	1 043	7 113	2 394	3 183
Black	1 167	1 098	990	776	10 953	682	3 040	1	4 723
American Indian, Eskimo, or Aleut	203	49	28	28	87	4	39	11	25
Asian or Pacific Islander	332	15	86	108	249	7	42	4	33
Other race	89	33	58	12	76	1	41	3	21
Hispanic origin (of any race)	203	74	129	47	245	3	94	13	37
White, not of Hispanic origin	10 211	4 581	3 985	6 248	20 274	1 043	7 067	2 384	3 176
VACANCY STATUS									
Vacant housing units	**3 408**	**3 055**	**1 036**	**1 561**	**8 422**	**407**	**2 268**	**472**	**2 318**
For sale only	611	308	144	298	1 337	59	397	105	256
For rent	1 947	1 180	683	808	4 345	187	1 258	168	852
Rented or sold, not occupied	269	282	58	113	957	57	194	52	456
For seasonal, recreational, or occasional use	57	295	10	28	130	8	36	6	49
For migrant workers	–	–	–	–	3	–	–	–	–
Other vacant	524	990	141	314	1 650	96	383	141	705
Boarded up	29	44	5	19	415	3	59	13	48
UNITS IN STRUCTURE									
All housing units	**33 054**	**17 543**	**10 890**	**19 537**	**80 995**	**4 689**	**27 255**	**7 904**	**23 189**
1, detached	21 893	11 324	6 162	12 732	49 026	3 451	19 046	6 076	17 063
1, attached	809	488	1 433	427	1 546	86	630	48	511
2	1 964	703	576	989	3 213	225	1 431	397	848
3 or 4	1 493	1 067	255	1 167	4 105	133	1 196	328	752
5 to 9	1 370	806	686	1 179	5 889	148	1 793	277	922
10 to 19	2 686	982	427	675	5 419	101	1 237	115	742
20 to 49	1 284	476	196	377	4 215	231	445	27	556
50 or more	927	586	94	78	4 276	–	728	60	330
Mobile home or trailer	361	883	1 009	1 757	2 553	260	515	526	1 223
Other	267	228	52	156	753	54	234	50	242
Owner-occupied housing units	**17 540**	**8 672**	**4 642**	**10 773**	**40 790**	**2 545**	**14 712**	**5 019**	**12 886**
1, detached	16 848	7 372	4 237	9 511	37 353	2 323	14 061	4 652	11 683
1, attached	198	186	31	144	756	33	179	25	134
2	148	84	14	89	366	11	95	42	65
3 or 4	36	219	2	34	287	7	23	11	20
5 or more	36	170	2	56	320	7	17	7	44
Mobile home or trailer	178	562	336	878	1 436	147	259	255	799
Other	96	79	20	61	272	17	78	27	141
Renter-occupied housing units	**12 106**	**5 816**	**5 212**	**7 203**	**31 783**	**1 737**	**10 275**	**2 413**	**7 985**
1, detached	3 523	2 552	1 559	2 465	8 271	877	3 770	1 097	3 890
1, attached	464	146	1 375	215	553	48	352	23	282
2	1 583	409	465	808	2 181	188	1 120	328	659
3 or 4	1 243	559	220	1 022	3 027	106	1 034	298	643
5 to 9	1 058	511	555	1 022	4 860	113	1 533	240	767
10 to 19	2 174	562	344	586	4 430	82	1 059	104	615
20 to 49	1 034	340	173	284	3 482	203	392	23	466
50 or more	783	434	94	62	3 817	–	710	59	305
Mobile home or trailer	120	183	399	679	795	85	170	221	269
Other	124	120	28	60	367	35	135	20	89
Occupied housing units	**29 646**	**14 488**	**9 854**	**17 976**	**72 573**	**4 282**	**24 987**	**7 432**	**20 871**
AGE OF HOUSEHOLDER									
Owner-occupied housing units	**17 540**	**8 672**	**4 642**	**10 773**	**40 790**	**2 545**	**14 712**	**5 019**	**12 886**
Under 25 years	252	89	83	299	445	44	136	98	170
25 to 34 years	2 493	680	855	1 695	6 164	296	1 910	690	1 513
35 to 44 years	3 621	1 175	1 117	2 347	10 106	434	3 019	969	2 389
45 to 54 years	3 068	1 148	954	1 924	7 327	375	2 606	860	2 135
55 to 64 years	2 855	1 536	895	1 900	6 467	449	2 552	844	2 267
65 to 74 years	3 033	2 034	504	1 530	6 187	507	2 777	861	2 473
75 years and over	2 218	2 010	234	1 078	4 094	440	1 712	697	1 939
Renter-occupied housing units	**12 106**	**5 816**	**5 212**	**7 203**	**31 783**	**1 737**	**10 275**	**2 413**	**7 985**
Under 25 years	1 741	571	965	1 859	4 488	299	1 207	325	1 079
25 to 34 years	3 833	1 383	2 359	2 187	11 457	458	3 260	687	2 510
35 to 44 years	2 351	1 064	1 044	1 272	6 625	297	2 089	437	1 632
45 to 54 years	1 343	652	377	636	2 924	180	1 062	252	810
55 to 64 years	902	598	185	419	1 889	133	788	198	614
65 to 74 years	929	679	151	422	1 970	151	895	247	663
75 years and over	1 007	869	131	408	2 430	219	974	267	677

TIPSII [UPF] GH105 CENSUS90 72583600 06/22/92 4:04 PM MACHINE: C DATA:CENSUS90*H1TIPSDA05. 06/16/92 17:13:59 TAPE: NONE FRAME: 146
TSF:CENSUS90*92. 06/16/92 17:14:57 UTF:CENSUS90*93. 06/16/92 17:14:57 META:CENSUS90*H1TABLES05. 06/16/92 17:24:20

Table 58. **Occupancy, Structural Characteristics, and Age of Householder: 1990**—Con.

[For definitions of terms and meanings of symbols, see text]

Place and [In Selected States] County Subdivision [10,000 or More Persons]	Rogers city	Russellville city	Searcy city	Sherwood city	Springdale city	Stuttgart city	Texarkana city	Van Buren city	West Memphis city
All housing units	**10 291**	**8 653**	**5 572**	**7 375**	**12 008**	**4 408**	**9 854**	**5 763**	**10 505**
POPULATION									
All persons	**24 692**	**21 260**	**15 180**	**18 893**	**29 941**	**10 420**	**22 631**	**14 979**	**28 259**
Persons in occupied housing units	24 354	19 477	12 470	18 835	29 657	10 225	21 948	14 506	27 969
Per occupied housing unit	2.51	2.43	2.38	2.68	2.59	2.53	2.52	2.70	2.83
Owner-occupied housing units	15 977	12 186	7 767	14 245	19 350	6 878	13 199	9 935	16 414
Per owner-occupied housing unit	2.58	2.61	2.48	2.78	2.65	2.57	2.55	2.76	2.88
Renter-occupied housing units	8 377	7 291	4 703	4 590	10 307	3 347	8 749	4 571	11 555
Per renter-occupied housing unit	2.38	2.18	2.22	2.43	2.50	2.44	2.48	2.60	2.77
TENURE BY RACE AND HISPANIC ORIGIN OF HOUSEHOLDER									
Occupied housing units	**9 705**	**8 022**	**5 240**	**7 018**	**11 432**	**4 045**	**8 700**	**5 366**	**9 879**
Owner-occupied housing units	6 192	4 670	3 126	5 132	7 304	2 673	5 168	3 606	5 704
Percent of occupied housing units	63.8	58.2	59.7	73.1	63.9	66.1	59.4	67.2	57.7
White	6 111	4 476	3 015	4 928	7 200	2 146	4 025	3 437	4 041
Black	2	148	100	162	4	518	1 106	60	1 620
American Indian, Eskimo, or Aleut	32	26	8	17	63	5	14	40	7
Asian or Pacific Islander	38	20	2	14	30	3	14	61	25
Other race	9	–	1	11	7	1	9	8	11
Hispanic origin (of any race)	38	21	7	43	37	7	23	29	30
White, not of Hispanic origin	6 084	4 455	3 009	4 897	7 172	2 141	4 014	3 419	4 025
Renter-occupied housing units	3 513	3 352	2 114	1 886	4 128	1 372	3 532	1 760	4 175
White	3 422	3 137	1 926	1 715	3 979	852	2 175	1 679	2 215
Black	7	147	165	156	8	513	1 320	31	1 922
American Indian, Eskimo, or Aleut	41	33	9	4	59	1	14	32	7
Asian or Pacific Islander	17	19	10	8	43	5	9	11	19
Other race	26	16	4	3	39	1	14	7	12
Hispanic origin (of any race)	90	45	16	17	84	5	28	35	21
White, not of Hispanic origin	3 360	3 110	1 915	1 702	3 939	849	2 162	1 657	2 210
VACANCY STATUS									
Vacant housing units	**586**	**631**	**332**	**357**	**576**	**363**	**1 154**	**397**	**626**
For sale only	169	138	33	106	148	69	156	117	127
For rent	223	313	168	173	228	139	455	136	302
Rented or sold, not occupied	79	48	34	18	69	23	94	18	60
For seasonal, recreational, or occasional use	22	27	19	15	14	8	17	11	12
For migrant workers	2	1	–	–	–	–	–	–	–
Other vacant	91	104	78	45	117	124	432	115	125
Boarded up	–	1	3	6	4	12	28	11	22
UNITS IN STRUCTURE									
All housing units	**10 291**	**8 653**	**5 572**	**7 375**	**12 008**	**4 408**	**9 854**	**5 763**	**10 505**
1, detached	7 065	5 668	3 816	5 744	8 317	3 452	6 895	4 438	7 129
1, attached	376	77	109	90	293	65	209	96	164
2	518	466	237	207	787	114	647	503	358
3 or 4	688	759	427	270	811	167	530	137	590
5 to 9	596	602	262	345	548	259	580	255	999
10 to 19	487	277	357	155	327	84	409	158	351
20 to 49	29	142	107	49	61	–	282	44	116
50 or more	–	52	–	–	–	–	90	–	201
Mobile home or trailer	479	551	214	488	772	210	109	93	524
Other	53	59	43	27	92	57	103	39	73
Owner-occupied housing units	**6 192**	**4 670**	**3 126**	**5 132**	**7 304**	**2 673**	**5 168**	**3 606**	**5 704**
1, detached	5 753	4 359	2 918	4 814	6 699	2 475	4 911	3 503	5 336
1, attached	78	30	57	24	78	22	57	33	50
2	61	37	23	7	74	11	49	13	12
3 or 4	9	16	21	3	9	5	13	3	9
5 or more	9	14	8	10	9	5	12	4	40
Mobile home or trailer	257	189	80	261	393	132	71	33	217
Other	25	25	19	13	42	23	55	17	40
Renter-occupied housing units	**3 513**	**3 352**	**2 114**	**1 886**	**4 128**	**1 372**	**3 532**	**1 760**	**4 175**
1, detached	957	995	734	722	1 294	724	1 341	654	1 444
1, attached	272	40	47	59	195	36	110	51	104
2	440	371	197	173	679	88	505	452	323
3 or 4	655	700	364	248	761	151	431	115	556
5 to 9	540	528	229	311	514	223	481	231	900
10 to 19	418	262	320	137	308	77	303	152	276
20 to 49	27	121	100	49	56	–	214	43	114
50 or more	–	52	–	–	–	–	77	–	197
Mobile home or trailer	185	253	108	174	293	59	29	42	230
Other	19	30	15	13	28	14	41	20	31
Occupied housing units	**9 705**	**8 022**	**5 240**	**7 018**	**11 432**	**4 045**	**8 700**	**5 366**	**9 879**
AGE OF HOUSEHOLDER									
Owner-occupied housing units	**6 192**	**4 670**	**3 126**	**5 132**	**7 304**	**2 673**	**5 168**	**3 606**	**5 704**
Under 25 years	118	129	48	78	142	32	96	121	100
25 to 34 years	996	775	382	998	1 164	349	663	742	839
35 to 44 years	1 198	1 008	552	1 415	1 555	522	957	824	1 317
45 to 54 years	992	780	520	1 073	1 328	440	814	627	1 137
55 to 64 years	945	718	518	779	1 190	445	861	474	999
65 to 74 years	1 086	701	624	560	1 128	469	987	461	836
75 years and over	857	559	482	229	797	416	790	357	476
Renter-occupied housing units	**3 513**	**3 352**	**2 114**	**1 886**	**4 128**	**1 372**	**3 532**	**1 760**	**4 175**
Under 25 years	517	776	423	240	600	168	468	300	503
25 to 34 years	1 184	1 030	618	759	1 364	421	1 091	514	1 288
35 to 44 years	716	586	350	477	899	268	744	315	930
45 to 54 years	360	242	195	235	456	147	408	215	494
55 to 64 years	211	227	136	88	278	112	275	138	347
65 to 74 years	203	237	170	53	259	131	275	122	353
75 years and over	322	254	222	34	272	125	271	156	260

TIPSII [UPF] GH105 CENSUS90 72583600 06/22/92 4:04 PM MACHINE: C DATA:CENSUS90*H1TIPSDA05. 06/16/92 17:13:59 TAPE: NONE FRAME: 147
TSF:CENSUS90*92. 06/16/92 17:14:57 UTF:CENSUS90*93. 06/16/92 17:14:57 META:CENSUS90*H1TABLES05. 06/16/92 17:24:20

Table 59. Utilization Characteristics: 1990

[For definitions of terms and meanings of symbols, see text]

Place and [In Selected States] County Subdivision [10,000 or More Persons]	Arkadelphia city	Benton city	Bentonville city	Blytheville city	Camden city	Conway city	El Dorado city	Fayetteville city	Forrest City city
ROOMS									
All housing units	**3 742**	**7 453**	**4 482**	**8 902**	**6 390**	**10 139**	**10 269**	**18 835**	**5 195**
1 room	29	27	48	123	50	53	67	329	21
2 rooms	195	96	102	210	139	412	310	1 259	125
3 rooms	390	514	371	869	474	1 028	956	3 001	551
4 rooms	814	1 725	943	2 080	1 345	2 587	2 239	5 005	1 286
5 rooms	928	2 353	1 385	2 577	1 861	2 535	2 954	4 010	1 501
6 rooms	702	1 637	920	1 751	1 434	1 814	2 087	2 547	935
7 rooms	344	685	370	754	658	908	945	1 298	440
8 rooms	166	265	187	300	249	444	397	750	181
9 or more rooms	174	151	156	238	180	358	314	636	155
Median	5.0	5.1	5.1	5.0	5.1	4.9	5.0	4.5	4.9
Owner-occupied housing units	**1 890**	**4 910**	**2 848**	**3 874**	**3 702**	**5 196**	**5 874**	**7 337**	**2 482**
1 room	2	5	–	7	1	1	2	13	1
2 rooms	8	16	7	14	23	14	42	39	14
3 rooms	34	93	49	69	77	94	142	212	85
4 rooms	233	775	331	533	524	493	848	814	282
5 rooms	540	1 719	1 075	1 140	1 133	1 675	1 905	2 218	815
6 rooms	525	1 348	759	1 145	1 073	1 394	1 567	1 783	653
7 rooms	273	586	321	524	511	796	774	1 060	351
8 rooms	140	229	167	231	206	401	329	645	147
9 or more rooms	135	139	139	211	154	328	265	553	134
Median	5.7	5.4	5.5	5.7	5.6	5.7	5.5	5.7	5.6
Renter-occupied housing units	**1 565**	**2 083**	**1 418**	**4 201**	**2 044**	**4 241**	**3 284**	**9 557**	**2 274**
1 room	25	18	42	82	34	44	46	271	19
2 rooms	173	65	87	160	103	352	210	1 069	101
3 rooms	317	350	296	666	344	779	612	2 219	410
4 rooms	502	772	557	1 266	651	1 832	1 064	3 580	862
5 rooms	314	522	253	1 228	516	747	762	1 476	574
6 rooms	138	230	115	515	255	343	376	614	212
7 rooms	58	91	41	201	93	87	131	194	64
8 rooms	21	26	13	61	30	35	49	83	20
9 or more rooms	17	9	14	22	18	22	34	51	12
Median	4.0	4.3	4.0	4.4	4.3	4.0	4.2	3.8	4.2
DURATION OF VACANCY									
Vacant-for-sale-only housing units	**67**	**82**	**61**	**95**	**108**	**103**	**178**	**186**	**64**
Less than 2 months	7	26	4	15	8	27	10	52	9
2 up to 6 months	28	24	25	23	46	39	38	77	22
6 or more months	32	32	32	57	54	37	130	57	33
Vacant-for-rent housing units	**95**	**192**	**88**	**332**	**239**	**385**	**373**	**1 168**	**218**
Less than 2 months	35	102	29	98	41	255	81	604	75
2 up to 6 months	37	42	32	98	106	89	160	403	76
6 or more months	23	48	27	136	92	41	132	161	67
PERSONS IN UNIT									
Owner-occupied housing units	**1 890**	**4 910**	**2 848**	**3 874**	**3 702**	**5 196**	**5 874**	**7 337**	**2 482**
1 person	486	964	543	876	965	1 012	1 578	1 565	540
2 persons	708	1 868	1 024	1 379	1 375	1 849	2 148	2 702	788
3 persons	331	930	535	645	590	936	955	1 328	458
4 persons	238	764	469	567	511	945	732	1 163	377
5 persons	84	277	197	231	163	328	292	423	170
6 persons	26	79	59	87	66	83	99	115	79
7 or more persons	17	28	21	89	32	43	70	41	70
Median	2.15	2.30	2.36	2.27	2.14	2.36	2.13	2.28	2.39
Renter-occupied housing units	**1 565**	**2 083**	**1 418**	**4 201**	**2 044**	**4 241**	**3 284**	**9 557**	**2 274**
1 person	613	633	452	1 068	751	1 448	1 150	3 880	724
2 persons	479	547	414	983	438	1 469	786	3 230	522
3 persons	225	381	245	813	353	708	538	1 264	398
4 persons	146	306	161	763	286	413	429	782	304
5 persons	68	136	79	339	126	139	224	268	160
6 persons	23	51	47	132	46	43	93	85	71
7 or more persons	11	29	20	103	44	21	64	48	95
Median	1.85	2.25	2.12	2.56	2.12	1.96	2.13	1.78	2.29
PERSONS PER ROOM									
Owner-occupied housing units	**1 890**	**4 910**	**2 848**	**3 874**	**3 702**	**5 196**	**5 874**	**7 337**	**2 482**
0.50 or less	1 469	3 413	1 920	2 699	2 759	3 617	4 355	5 328	1 632
0.51 to 0.75	271	882	549	656	531	1 000	864	1 289	434
0.76 to 1.00	123	542	342	406	349	528	541	618	296
1.01 to 1.50	21	62	33	90	53	42	92	81	92
1.51 or more	6	11	4	23	10	9	22	21	28
Mean	.40	.46	.46	.45	.42	.44	.42	.43	.48
Renter-occupied housing units	**1 565**	**2 083**	**1 418**	**4 201**	**2 044**	**4 241**	**3 284**	**9 557**	**2 274**
0.50 or less	1 009	1 155	763	1 951	1 167	2 653	1 849	6 238	1 206
0.51 to 0.75	268	431	313	1 009	407	908	615	1 764	453
0.76 to 1.00	226	371	236	927	336	546	547	1 228	388
1.01 to 1.50	46	110	68	221	101	107	191	233	159
1.51 or more	16	16	38	93	33	27	82	94	68
Mean	.52	.58	.60	.63	.56	.54	.58	.53	.63
Occupied housing units	**3 455**	**6 993**	**4 266**	**8 075**	**5 746**	**9 437**	**9 158**	**16 894**	**4 756**
HOUSEHOLDER 65 YEARS AND OVER									
Occupied housing units	**975**	**1 898**	**1 011**	**1 808**	**1 793**	**1 965**	**2 882**	**2 645**	**1 281**
1-person households	545	855	439	905	913	989	1 424	1 290	646
Mean number of persons per room	.30	.33	.33	.34	.32	.31	.32	.32	.36
Units in structure:									
1, detached or attached	729	1 656	870	1 494	1 502	1 566	2 446	1 960	950
2 or more	205	165	115	261	225	334	289	591	299
Mobile home, trailer, or other	41	77	26	53	66	65	147	94	32
Specified owner	591	1 338	729	1 117	1 210	1 271	1 993	1 632	724
Mean value (dollars)	49 500	52 000	58 100	44 500	42 100	58 200	49 000	69 400	42 600
Specified renter	293	352	171	507	397	483	558	649	467
Mean contract rent (dollars)	161	161	249	133	172	189	185	375	137
With meals included in rent	–	1	–	2	12	1	2	117	4
Mean contract rent (dollars)	–	213	–	157	952	213	102	1 010	338
No meals included in rent	264	293	156	466	336	440	490	490	438
No cash rent	29	58	15	39	49	42	66	42	25

TIPSII [UPF] GH105 CENSUS90 72583600 06/22/92 4:04 PM MACHINE: C DATA:CENSUS90*H1TIPSDA05. 06/16/92 17:13:59 TAPE: NONE FRAME: 148
TSF:CENSUS90*92. 06/16/92 17:14:57 UTF:CENSUS90*93. 06/16/92 17:14:57 META:CENSUS90*H1TABLES05. 06/16/92 17:24:20

Table 59. **Utilization Characteristics: 1990** —Con.

[For definitions of terms and meanings of symbols, see text]

Place and [In Selected States] County Subdivision [10,000 or More Persons]	Fort Smith city	Hot Springs city	Jacksonville city	Jonesboro city	Little Rock city	Magnolia city	North Little Rock city	Paragould city	Pine Bluff city
ROOMS									
All housing units	**33 054**	**17 543**	**10 890**	**19 537**	**80 995**	**4 689**	**27 255**	**7 904**	**23 189**
1 room	427	531	62	208	1 185	52	338	36	258
2 rooms	973	1 073	452	671	3 510	148	837	146	673
3 rooms	4 812	1 938	783	1 600	10 017	547	2 668	566	2 127
4 rooms	6 544	4 269	2 703	4 656	15 909	980	5 805	1 910	4 683
5 rooms	8 442	4 673	3 294	4 942	20 187	1 226	7 840	2 475	6 491
6 rooms	6 420	2 843	2 288	3 745	15 140	958	5 332	1 565	5 023
7 rooms	2 854	1 175	877	1 845	7 295	461	2 336	632	2 259
8 rooms	1 383	551	286	962	4 101	195	1 228	289	932
9 or more rooms	1 199	490	145	908	3 651	122	871	285	743
Median	4.9	4.7	4.9	5.0	5.0	5.0	5.0	5.0	5.1
Owner-occupied housing units	**17 540**	**8 672**	**4 642**	**10 773**	**40 790**	**2 545**	**14 712**	**5 019**	**12 886**
1 room	10	15	1	10	25	1	12	9	13
2 rooms	84	79	17	42	136	9	32	22	54
3 rooms	288	280	94	219	819	62	188	87	315
4 rooms	1 780	1 830	431	1 289	3 651	332	1 507	769	1 681
5 rooms	5 588	2 791	1 713	3 142	11 795	783	4 995	1 801	3 908
6 rooms	5 102	1 968	1 454	2 858	11 327	710	4 118	1 287	3 736
7 rooms	2 427	900	614	1 551	6 149	378	2 002	543	1 801
8 rooms	1 205	438	201	836	3 621	165	1 082	252	766
9 or more rooms	1 056	371	117	826	3 267	105	776	249	612
Median	5.7	5.3	5.5	5.7	5.9	5.6	5.7	5.4	5.6
Renter-occupied housing units	**12 106**	**5 816**	**5 212**	**7 203**	**31 783**	**1 737**	**10 275**	**2 413**	**7 985**
1 room	333	382	52	137	1 001	45	294	20	185
2 rooms	759	670	363	528	2 829	109	675	105	504
3 rooms	3 650	1 110	592	1 171	7 598	428	2 069	401	1 469
4 rooms	3 839	1 585	1 761	2 854	9 842	542	3 552	979	2 423
5 rooms	2 099	1 217	1 346	1 453	6 399	346	2 267	551	1 992
6 rooms	962	564	751	718	2 773	182	961	232	922
7 rooms	282	183	239	214	839	55	270	72	309
8 rooms	113	56	83	77	318	17	114	32	114
9 or more rooms	69	49	25	51	184	13	73	21	67
Median	3.8	4.0	4.4	4.1	4.0	4.0	4.1	4.2	4.3
DURATION OF VACANCY									
Vacant-for-sale-only housing units	**611**	**308**	**144**	**298**	**1 337**	**59**	**397**	**105**	**256**
Less than 2 months	77	30	19	82	177	7	69	22	39
2 up to 6 months	220	116	69	108	495	23	152	39	101
6 or more months	314	162	56	108	665	29	176	44	116
Vacant-for-rent housing units	**1 947**	**1 180**	**683**	**808**	**4 345**	**187**	**1 258**	**168**	**852**
Less than 2 months	889	409	318	366	1 704	68	424	101	276
2 up to 6 months	653	468	208	222	1 632	66	526	47	293
6 or more months	405	303	157	220	1 009	53	308	20	283
PERSONS IN UNIT									
Owner-occupied housing units	**17 540**	**8 672**	**4 642**	**10 773**	**40 790**	**2 545**	**14 712**	**5 019**	**12 886**
1 person	3 724	2 708	729	2 104	9 145	682	3 206	1 045	3 046
2 persons	6 539	3 571	1 609	3 900	14 578	959	5 627	1 958	4 371
3 persons	3 034	1 162	955	2 253	7 415	359	2 627	955	2 173
4 persons	2 659	809	909	1 752	6 078	349	2 154	749	1 836
5 persons	1 075	303	301	549	2 301	129	712	239	855
6 persons	334	75	96	163	751	44	246	53	345
7 or more persons	175	44	43	52	522	23	140	20	260
Median	2.27	1.96	2.49	2.34	2.27	2.12	2.24	2.25	2.28
Renter-occupied housing units	**12 106**	**5 816**	**5 212**	**7 203**	**31 783**	**1 737**	**10 275**	**2 413**	**7 985**
1 person	5 068	2 614	1 028	2 448	14 138	662	4 045	835	2 638
2 persons	3 180	1 514	1 301	2 216	8 667	443	2 770	652	1 798
3 persons	1 831	755	1 187	1 264	4 185	287	1 530	457	1 355
4 persons	1 176	581	1 053	786	2 660	172	1 055	295	1 057
5 persons	540	237	464	331	1 251	95	497	123	594
6 persons	212	77	131	109	481	46	208	33	290
7 or more persons	99	38	48	49	401	32	170	18	253
Median	1.81	1.69	2.73	2.02	1.70	1.97	1.89	2.07	2.25
PERSONS PER ROOM									
Owner-occupied housing units	**17 540**	**8 672**	**4 642**	**10 773**	**40 790**	**2 545**	**14 712**	**5 019**	**12 886**
0.50 or less	12 609	6 961	2 896	7 768	30 287	1 895	10 927	3 627	8 917
0.51 to 0.75	2 976	1 115	1 027	1 984	6 383	387	2 321	860	2 125
0.76 to 1.00	1 593	499	620	901	3 356	217	1 234	477	1 446
1.01 to 1.50	250	75	88	100	614	38	192	50	325
1.51 or more	112	22	11	20	150	8	38	5	73
Mean	.44	.40	.49	.43	.42	.42	.43	.44	.46
Renter-occupied housing units	**12 106**	**5 816**	**5 212**	**7 203**	**31 783**	**1 737**	**10 275**	**2 413**	**7 985**
0.50 or less	7 300	3 593	2 246	4 395	20 753	1 004	6 279	1 446	4 151
0.51 to 0.75	2 389	913	1 539	1 445	5 259	358	1 846	517	1 559
0.76 to 1.00	1 779	1 067	1 122	1 081	4 312	236	1 611	365	1 540
1.01 to 1.50	409	161	239	210	1 003	87	390	64	528
1.51 or more	229	82	66	72	456	52	149	21	207
Mean	.55	.53	.63	.54	.52	.57	.55	.54	.61
Occupied housing units	**29 646**	**14 488**	**9 854**	**17 976**	**72 573**	**4 282**	**24 987**	**7 432**	**20 871**
HOUSEHOLDER 65 YEARS AND OVER									
Occupied housing units	**7 187**	**5 592**	**1 020**	**3 438**	**14 681**	**1 317**	**6 358**	**2 072**	**5 752**
1-person households	3 603	3 018	495	1 634	7 337	722	3 150	1 023	2 772
Mean number of persons per room	.32	.33	.34	.31	.33	.31	.34	.32	.34
Units in structure:									
1, detached or attached	5 570	3 968	774	2 778	10 480	1 060	4 866	1 695	4 815
2 or more	1 518	1 252	180	495	3 681	206	1 353	294	702
Mobile home, trailer, or other	99	372	66	165	520	51	139	83	235
Specified owner	4 758	3 202	645	2 171	8 913	824	4 086	1 341	3 873
Mean value (dollars)	53 900	49 000	52 000	59 700	69 700	50 600	55 500	43 000	43 900
Specified renter	1 914	1 513	277	807	4 348	363	1 825	500	1 316
Mean contract rent (dollars)	233	249	198	207	345	164	215	166	174
With meals included in rent	43	101	1	13	532	15	18	5	10
Mean contract rent (dollars)	725	864	163	875	814	141	236	125	347
No meals included in rent	1 731	1 273	255	713	3 605	309	1 704	439	1 156
No cash rent	140	139	21	81	211	39	103	56	150

TIPSII [UPF] GH105 CENSUS90 72583600 06/22/92 4:04 PM MACHINE: C DATA:CENSUS90*H1TIPSDA05. 06/16/92 17:13:59 TAPE: NONE FRAME: 149
TSF:CENSUS90*92. 06/16/92 17:14:57 UTF:CENSUS90*93. 06/16/92 17:14:57 META:CENSUS90*H1TABLES05. 06/16/92 17:24:20

Table 59. **Utilization Characteristics: 1990** —Con.

[For definitions of terms and meanings of symbols, see text]

Place and [In Selected States] County Subdivision [10,000 or More Persons]	Rogers city	Russellville city	Searcy city	Sherwood city	Springdale city	Stuttgart city	Texarkana city	Van Buren city	West Memphis city
ROOMS									
All housing units	**10 291**	**8 653**	**5 572**	**7 375**	**12 008**	**4 408**	**9 854**	**5 763**	**10 505**
1 room	57	104	34	24	49	10	68	23	73
2 rooms	247	241	205	185	273	93	253	103	233
3 rooms	769	708	545	328	916	325	1 074	542	726
4 rooms	2 462	2 068	1 127	1 121	2 895	928	2 324	1 088	2 735
5 rooms	3 134	2 362	1 557	2 276	3 951	1 275	2 956	2 069	2 994
6 rooms	2 139	1 697	1 114	1 834	2 349	977	1 909	1 186	2 227
7 rooms	868	774	515	956	910	412	723	456	921
8 rooms	359	395	235	400	402	223	315	181	399
9 or more rooms	256	304	240	251	263	165	232	115	197
Median	5.0	5.0	5.1	5.4	5.0	5.2	4.9	5.0	5.0
Owner-occupied housing units	**6 192**	**4 670**	**3 126**	**5 132**	**7 304**	**2 673**	**5 168**	**3 606**	**5 704**
1 room	7	7	1	2	9	2	3	3	–
2 rooms	26	16	6	11	28	8	20	18	20
3 rooms	118	76	50	57	127	53	133	93	130
4 rooms	679	444	282	353	911	338	706	344	626
5 rooms	2 270	1 542	1 051	1 728	2 890	861	1 821	1 501	1 871
6 rooms	1 774	1 322	877	1 554	1 968	738	1 444	979	1 724
7 rooms	772	636	434	838	785	333	572	404	809
8 rooms	318	352	209	355	346	199	265	161	348
9 or more rooms	228	275	216	234	240	141	204	103	176
Median	5.5	5.7	5.7	5.8	5.4	5.6	5.4	5.4	5.6
Renter-occupied housing units	**3 513**	**3 352**	**2 114**	**1 886**	**4 128**	**1 372**	**3 532**	**1 760**	**4 175**
1 room	22	80	27	21	34	8	48	18	63
2 rooms	209	203	176	152	221	74	193	70	194
3 rooms	592	556	440	212	718	225	691	409	529
4 rooms	1 597	1 408	735	683	1 798	484	1 266	637	1 867
5 rooms	709	663	428	433	902	309	843	427	962
6 rooms	268	281	202	234	300	186	338	149	418
7 rooms	73	106	71	102	96	53	112	32	87
8 rooms	27	35	19	38	44	16	31	11	38
9 or more rooms	16	20	16	11	15	17	10	7	17
Median	4.1	4.1	4.1	4.3	4.1	4.3	4.2	4.1	4.2
DURATION OF VACANCY									
Vacant-for-sale-only housing units	**169**	**138**	**33**	**106**	**148**	**69**	**156**	**117**	**127**
Less than 2 months	61	18	4	18	41	18	20	21	17
2 up to 6 months	54	57	18	47	63	24	54	52	81
6 or more months	54	63	11	41	44	27	82	44	29
Vacant-for-rent housing units	**223**	**313**	**168**	**173**	**228**	**139**	**455**	**136**	**302**
Less than 2 months	159	138	72	59	142	43	112	66	113
2 up to 6 months	33	115	84	81	47	40	198	43	117
6 or more months	31	60	12	33	39	56	145	27	72
PERSONS IN UNIT									
Owner-occupied housing units	**6 192**	**4 670**	**3 126**	**5 132**	**7 304**	**2 673**	**5 168**	**3 606**	**5 704**
1 person	1 117	914	619	721	1 272	626	1 234	613	978
2 persons	2 535	1 682	1 302	1 757	2 732	944	1 771	1 189	1 836
3 persons	1 092	892	541	1 157	1 394	466	928	795	1 140
4 persons	945	801	459	1 077	1 313	374	772	656	1 022
5 persons	350	296	157	330	443	168	296	243	415
6 persons	107	57	39	63	108	58	110	72	154
7 or more persons	46	28	9	27	42	37	57	38	159
Median	2.28	2.34	2.23	2.58	2.37	2.25	2.26	2.50	2.53
Renter-occupied housing units	**3 513**	**3 352**	**2 114**	**1 886**	**4 128**	**1 372**	**3 532**	**1 760**	**4 175**
1 person	1 150	1 283	763	521	1 216	495	1 141	499	1 139
2 persons	1 007	1 005	646	575	1 163	315	961	463	1 021
3 persons	618	532	357	413	752	254	621	361	825
4 persons	463	342	218	263	639	160	458	252	630
5 persons	188	129	96	80	245	100	213	108	289
6 persons	61	42	23	20	77	28	69	43	133
7 or more persons	26	19	11	14	36	20	69	34	138
Median	2.10	1.89	1.96	2.23	2.23	2.11	2.15	2.32	2.43
PERSONS PER ROOM									
Owner-occupied housing units	**6 192**	**4 670**	**3 126**	**5 132**	**7 304**	**2 673**	**5 168**	**3 606**	**5 704**
0.50 or less	4 339	3 263	2 373	3 386	4 805	1 898	3 560	2 241	3 564
0.51 to 0.75	1 113	888	487	1 134	1 455	423	913	756	1 159
0.76 to 1.00	639	463	247	570	919	286	584	516	741
1.01 to 1.50	87	44	18	36	98	57	96	71	187
1.51 or more	14	12	1	6	27	9	15	22	53
Mean	.45	.44	.42	.47	.47	.44	.45	.49	.50
Renter-occupied housing units	**3 513**	**3 352**	**2 114**	**1 886**	**4 128**	**1 372**	**3 532**	**1 760**	**4 175**
0.50 or less	2 031	2 122	1 292	1 116	2 254	818	1 967	873	2 067
0.51 to 0.75	732	660	443	451	867	285	742	409	871
0.76 to 1.00	579	468	320	269	798	191	591	356	855
1.01 to 1.50	138	78	46	39	162	62	168	95	263
1.51 or more	33	24	13	11	47	16	64	27	119
Mean	.57	.52	.53	.55	.60	.55	.59	.62	.65
Occupied housing units	**9 705**	**8 022**	**5 240**	**7 018**	**11 432**	**4 045**	**8 700**	**5 366**	**9 879**
HOUSEHOLDER 65 YEARS AND OVER									
Occupied housing units	**2 468**	**1 751**	**1 498**	**876**	**2 456**	**1 141**	**2 323**	**1 096**	**1 925**
1-person households	1 006	874	683	313	1 086	600	1 123	516	873
Mean number of persons per room	.33	.31	.32	.33	.33	.31	.33	.33	.38
Units in structure:									
1, detached or attached	1 976	1 343	1 183	803	1 986	959	1 947	928	1 478
2 or more	411	359	274	27	373	134	330	151	386
Mobile home, trailer, or other	81	49	41	46	97	48	46	17	61
Specified owner	1 697	1 120	969	710	1 658	768	1 601	731	1 173
Mean value (dollars)	62 400	56 600	54 100	66 600	58 400	49 700	42 900	43 900	48 500
Specified renter	516	479	382	85	519	252	534	267	595
Mean contract rent (dollars)	352	170	171	303	216	143	188	166	174
With meals included in rent	45	2	3	–	1	–	34	1	3
Mean contract rent (dollars)	978	94	346	–	313	–	220	50	146
No meals included in rent	429	435	336	71	468	205	434	236	560
No cash rent	42	42	43	14	50	47	66	30	32

TIPSII [UPF] GH105 CENSUS90 72583600 06/22/92 4:04 PM MACHINE: C DATA:CENSUS90*H1TIPSDA05. 06/16/92 17:13:59 TAPE: NONE FRAME: 150
TSF:CENSUS90*92. 06/16/92 17:14:57 UTF:CENSUS90*93. 06/16/92 17:14:57 META:CENSUS90*H1TABLES05. 06/16/92 17:24:20

Table 60. **Financial Characteristics: 1990**

[For definitions of terms and meanings of symbols, see text]

Place and [In Selected States] County Subdivision [10,000 or More Persons]	Arkadelphia city	Benton city	Bentonville city	Blytheville city	Camden city	Conway city	El Dorado city	Fayetteville city	Forrest City city
VALUE									
Specified owner-occupied housing units	**1 587**	**4 311**	**2 537**	**3 455**	**3 097**	**4 474**	**5 048**	**6 224**	**2 176**
Less than $20,000	126	251	48	420	374	74	645	110	310
$20,000 to $29,999	173	311	148	430	539	149	735	253	308
$30,000 to $39,999	237	674	396	537	625	431	935	544	462
$40,000 to $49,999	266	695	518	619	425	699	761	787	425
$50,000 to $59,999	204	592	407	435	349	669	570	876	204
$60,000 to $69,999	181	599	356	341	230	697	418	918	174
$70,000 to $79,999	141	437	217	203	192	592	270	748	90
$80,000 to $89,999	88	252	119	139	126	331	183	500	48
$90,000 to $99,999	56	161	83	100	79	252	118	329	49
$100,000 to $124,999	56	168	102	110	68	244	146	486	45
$125,000 to $149,999	39	83	44	42	42	114	112	283	22
$150,000 to $174,999	10	36	34	31	24	92	66	158	22
$175,000 to $199,999	6	33	22	14	8	63	19	68	3
$200,000 to $249,999	3	13	22	19	3	35	38	73	7
$250,000 to $299,999	1	3	10	8	9	22	15	46	4
$300,000 to $399,999	–	1	8	5	1	7	13	30	2
$400,000 to $499,999	–	1	1	–	1	2	2	8	–
$500,000 or more	–	1	2	2	2	1	2	7	1
Median (dollars)	49 600	53 100	53 400	45 200	40 200	63 300	42 300	66 000	40 200
Mean (dollars)	55 400	58 900	63 400	52 200	48 400	70 900	52 400	77 000	46 500
Specified vacant-for-sale-only housing units	**53**	**74**	**56**	**89**	**94**	**81**	**143**	**147**	**56**
Less than $20,000	8	8	2	21	13	1	32	5	5
$20,000 to $39,999	31	23	7	26	46	11	59	25	24
$40,000 to $59,999	8	21	31	26	18	27	24	37	17
$60,000 to $79,999	5	15	8	11	8	24	18	35	6
$80,000 to $99,999	–	5	4	2	7	12	4	18	1
$100,000 to $149,999	–	1	4	3	2	2	4	18	3
$150,000 to $199,999	1	–	–	–	–	3	1	5	–
$200,000 to $249,999	–	–	–	–	–	–	1	1	–
$250,000 to $299,999	–	1	–	–	–	–	–	2	–
$300,000 or more	–	–	–	–	–	1	–	1	–
Median (dollars)	35 200	45 000	52 000	38 900	34 500	60 800	32 500	63 600	39 400
Mean (dollars)	37 800	50 000	57 100	41 300	41 200	71 300	40 800	75 100	44 200
Owner-occupied mobile homes or trailers	**146**	**230**	**70**	**88**	**270**	**292**	**357**	**395**	**118**
Median (dollars)	11 400	14 300	13 300	11 800	14 200	10 000–	12 200	10 000–	11 300
Mean (dollars)	16 100	23 300	23 700	16 600	19 200	16 100	17 000	13 200	14 400
CONTRACT RENT									
Specified renter-occupied housing units	**1 551**	**2 052**	**1 398**	**4 113**	**2 007**	**4 187**	**3 224**	**9 469**	**2 217**
Less than $100	254	154	18	475	430	241	469	288	555
$100 to $149	168	178	36	369	261	231	405	304	304
$150 to $199	301	334	97	617	312	731	671	817	385
$200 to $249	274	381	233	490	280	566	496	1 741	426
$250 to $299	154	310	415	548	197	855	429	2 574	204
$300 to $349	178	260	266	293	135	649	198	1 243	77
$350 to $399	58	127	167	250	110	400	147	998	45
$400 to $449	24	78	49	133	43	153	54	378	19
$450 to $499	16	40	22	85	40	70	50	300	3
$500 to $549	4	11	21	37	13	49	45	146	3
$550 to $599	2	4	6	19	7	22	16	107	1
$600 to $649	4	8	8	12	7	20	15	54	3
$650 to $699	1	2	2	7	3	6	5	41	–
$700 to $749	–	3	2	3	–	3	2	74	–
$750 to $999	–	–	–	5	11	6	3	81	–
$1,000 or more	–	1	1	1	3	2	3	59	1
No cash rent	113	161	55	769	155	183	216	264	191
Median (dollars)	199	235	280	217	184	264	197	278	166
Mean (dollars)	205	243	290	231	204	264	213	301	171
Specified vacant-for-rent housing units	**95**	**192**	**87**	**332**	**236**	**385**	**371**	**1 160**	**211**
Less than $100	5	9	1	54	18	7	43	56	31
$100 to $199	40	58	9	174	75	80	154	172	111
$200 to $299	26	72	36	83	65	133	135	625	57
$300 to $399	21	42	34	17	53	139	28	224	6
$400 to $499	3	10	5	4	19	15	6	50	4
$500 to $599	–	–	2	–	4	7	2	21	–
$600 to $749	–	1	–	–	2	3	2	7	2
$750 to $999	–	–	–	–	–	1	–	3	–
$1,000 or more	–	–	–	–	–	–	1	2	–
Median (dollars)	207	222	294	171	227	271	195	254	166
Mean (dollars)	223	241	291	176	252	278	203	265	177
MEALS INCLUDED IN RENT									
Specified renter-occupied housing units	**1 551**	**2 052**	**1 398**	**4 113**	**2 007**	**4 187**	**3 224**	**9 469**	**2 217**
With meals included in rent	–	9	–	8	14	4	13	126	5
Mean (dollars)	–	247	–	172	829	232	179	961	297
No meals included in rent	1 438	1 882	1 343	3 336	1 838	4 000	2 995	9 079	2 021
No cash rent	113	161	55	769	155	183	216	264	191

TIPSII [UPF] GH105 CENSUS90 72583600 06/22/92 4:04 PM MACHINE: C DATA:CENSUS90*H1TIPSDA05. 06/16/92 17:13:59 TAPE: NONE FRAME: 151
TSF:CENSUS90*92. 06/16/92 17:14:57 UTF:CENSUS90*93. 06/16/92 17:14:57 META:CENSUS90*H1TABLES05. 06/16/92 17:24:20

[For definitions of terms and meanings of symbols, see text]

Place and [In Selected States] County Subdivision [10,000 or More Persons]	Fort Smith city	Hot Springs city	Jacksonville city	Jonesboro city	Little Rock city	Magnolia city	North Little Rock city	Paragould city	Pine Bluff city
VALUE									
Specified owner-occupied housing units	**16 149**	**7 036**	**4 065**	**8 931**	**35 932**	**2 189**	**13 488**	**4 292**	**11 077**
Less than $20,000	821	762	92	405	1 127	271	523	448	1 383
$20,000 to $29,999	1 694	1 007	215	562	1 904	233	939	579	1 757
$30,000 to $39,999	2 775	1 212	453	1 029	3 918	329	1 998	972	2 154
$40,000 to $49,999	2 667	1 031	868	1 340	4 849	321	2 077	749	1 721
$50,000 to $59,999	1 926	865	788	1 264	4 504	235	1 971	471	1 300
$60,000 to $69,999	1 733	737	590	1 125	4 059	181	1 612	366	924
$70,000 to $79,999	1 286	456	467	822	3 642	182	1 176	230	603
$80,000 to $89,999	808	238	255	607	2 831	94	798	137	356
$90,000 to $99,999	598	148	124	432	2 094	75	660	99	252
$100,000 to $124,999	744	190	119	579	2 372	118	842	131	271
$125,000 to $149,999	393	138	47	311	1 403	60	469	63	148
$150,000 to $174,999	251	88	22	158	918	40	161	26	63
$175,000 to $199,999	130	49	7	86	668	25	83	6	30
$200,000 to $249,999	117	53	12	101	669	17	74	5	55
$250,000 to $299,999	83	24	2	61	323	3	51	6	28
$300,000 to $399,999	74	25	4	30	346	4	22	2	21
$400,000 to $499,999	16	8	–	9	133	–	20	1	5
$500,000 or more	33	5	–	10	172	1	12	1	6
Median (dollars)	50 500	45 000	54 300	58 800	64 100	48 000	55 500	41 800	41 200
Mean (dollars)	62 900	54 800	59 300	69 600	80 800	58 400	65 300	48 800	49 200
Specified vacant-for-sale-only housing units	**555**	**237**	**126**	**263**	**1 134**	**54**	**364**	**93**	**222**
Less than $20,000	57	46	13	29	59	5	35	15	42
$20,000 to $39,999	227	87	35	46	307	17	113	48	93
$40,000 to $59,999	111	61	46	78	317	11	110	14	51
$60,000 to $79,999	77	28	18	59	188	9	44	7	22
$80,000 to $99,999	36	2	9	18	92	1	27	4	5
$100,000 to $149,999	31	8	1	25	78	8	25	5	7
$150,000 to $199,999	10	2	2	6	59	3	3	–	1
$200,000 to $249,999	1	2	2	1	15	–	3	–	1
$250,000 to $299,999	4	1	–	1	5	–	2	–	–
$300,000 or more	1	–	–	–	14	–	2	–	–
Median (dollars)	39 500	36 700	44 200	54 900	50 700	48 800	44 100	36 600	36 000
Mean (dollars)	51 800	43 700	51 100	60 900	69 200	62 100	56 200	41 700	41 200
Owner-occupied mobile homes or trailers	**178**	**562**	**336**	**878**	**1 436**	**147**	**259**	**255**	**799**
Median (dollars)	10 000–	14 600	15 200	10 900	11 400	12 100	10 100	10 700	14 500
Mean (dollars)	15 600	19 600	18 700	16 700	16 500	21 700	16 800	17 800	18 400
CONTRACT RENT									
Specified renter-occupied housing units	**11 975**	**5 715**	**5 138**	**7 084**	**31 465**	**1 711**	**10 122**	**2 360**	**7 874**
Less than $100	578	524	151	449	1 344	212	947	227	995
$100 to $149	697	709	124	546	1 426	332	937	298	803
$150 to $199	2 038	950	306	614	2 282	321	1 003	423	1 360
$200 to $249	2 679	1 080	630	1 034	3 325	315	1 306	491	1 361
$250 to $299	2 289	810	907	1 526	5 075	184	1 542	460	1 356
$300 to $349	1 315	513	731	1 239	5 108	112	1 514	203	715
$350 to $399	965	324	549	709	4 805	60	1 228	58	491
$400 to $449	379	163	286	261	2 638	21	599	24	135
$450 to $499	202	72	149	178	1 668	7	278	8	66
$500 to $549	130	66	67	71	1 036	5	133	7	36
$550 to $599	94	17	59	45	492	2	59	3	14
$600 to $649	60	7	32	24	353	5	69	5	12
$650 to $699	33	13	27	16	217	1	50	2	6
$700 to $749	28	9	12	13	178	–	28	–	2
$750 to $999	47	71	5	27	335	1	63	2	4
$1,000 or more	8	20	1	3	272	1	10	–	5
No cash rent	433	367	1 102	329	911	132	356	149	513
Median (dollars)	245	217	293	275	316	186	273	215	219
Mean (dollars)	260	239	303	273	331	196	273	214	220
Specified vacant-for-rent housing units	**1 942**	**1 178**	**681**	**806**	**4 335**	**186**	**1 255**	**167**	**845**
Less than $100	78	55	12	57	142	13	75	10	76
$100 to $199	476	417	155	141	566	78	279	70	284
$200 to $299	1 034	457	335	322	1 538	72	492	66	333
$300 to $399	290	130	147	224	1 312	21	327	16	126
$400 to $499	38	23	26	36	546	2	67	5	13
$500 to $599	12	5	5	16	112	–	4	–	13
$600 to $749	12	15	1	8	42	–	11	–	–
$750 to $999	2	76	–	2	23	–	–	–	–
$1,000 or more	–	–	–	–	54	–	–	–	–
Median (dollars)	232	214	255	269	295	202	257	203	222
Mean (dollars)	241	264	258	267	314	203	256	208	223
MEALS INCLUDED IN RENT									
Specified renter-occupied housing units	**11 975**	**5 715**	**5 138**	**7 084**	**31 465**	**1 711**	**10 122**	**2 360**	**7 874**
With meals included in rent	73	111	2	18	594	21	54	13	28
Mean (dollars)	529	822	150	719	776	137	235	202	261
No meals included in rent	11 469	5 237	4 034	6 737	29 960	1 558	9 712	2 198	7 333
No cash rent	433	367	1 102	329	911	132	356	149	513

TIPSII [UPF] GH105 CENSUS90 72583600 06/22/92 4:04 PM MACHINE: C DATA:CENSUS90*H1TIPSDA05. 06/16/92 17:13:59 TAPE: NONE FRAME: 152
TSF:CENSUS90*92. 06/16/92 17:14:57 UTF:CENSUS90*93. 06/16/92 17:14:57 META:CENSUS90*H1TABLES05. 06/16/92 17:24:20

Table 60. **Financial Characteristics: 1990**—Con.

[For definitions of terms and meanings of symbols, see text]

Place and [In Selected States] County Subdivision [10,000 or More Persons]	Rogers city	Russellville city	Searcy city	Sherwood city	Springdale city	Stuttgart city	Texarkana city	Van Buren city	West Memphis city
VALUE									
Specified owner-occupied housing units	**5 443**	**4 124**	**2 768**	**4 611**	**6 269**	**2 321**	**4 686**	**3 330**	**5 146**
Less than $20,000	87	117	62	23	142	218	659	228	296
$20,000 to $29,999	215	256	161	47	257	317	633	275	331
$30,000 to $39,999	554	574	389	228	752	463	793	716	760
$40,000 to $49,999	917	865	547	459	1 221	349	844	781	1 107
$50,000 to $59,999	918	593	458	676	1 144	262	554	326	878
$60,000 to $69,999	982	484	462	842	1 010	196	398	327	600
$70,000 to $79,999	697	358	234	783	686	166	285	286	392
$80,000 to $89,999	324	213	165	491	321	99	157	159	296
$90,000 to $99,999	202	163	69	363	203	80	101	87	153
$100,000 to $124,999	220	187	98	387	204	81	126	76	148
$125,000 to $149,999	135	123	51	145	115	43	63	30	75
$150,000 to $174,999	78	61	33	85	75	19	28	15	56
$175,000 to $199,999	41	40	8	50	43	9	15	6	25
$200,000 to $249,999	41	42	16	18	42	11	12	6	21
$250,000 to $299,999	21	22	9	5	29	4	8	3	4
$300,000 to $399,999	9	13	5	5	15	2	3	4	2
$400,000 to $499,999	–	5	1	4	6	–	5	2	2
$500,000 or more	2	8	–	–	4	2	2	3	–
Median (dollars)	60 300	53 600	54 500	70 300	56 400	43 900	42 700	44 500	50 800
Mean (dollars)	66 800	66 400	61 200	76 500	64 300	53 200	49 000	52 500	57 000
Specified vacant-for-sale-only housing units	**152**	**121**	**29**	**101**	**127**	**65**	**133**	**111**	**121**
Less than $20,000	7	14	1	1	6	9	30	15	6
$20,000 to $39,999	22	45	11	6	26	26	52	46	29
$40,000 to $59,999	57	36	10	35	41	18	28	28	58
$60,000 to $79,999	38	15	4	24	26	5	14	18	10
$80,000 to $99,999	9	4	2	12	12	3	6	3	8
$100,000 to $149,999	9	6	1	17	11	3	2	1	8
$150,000 to $199,999	4	1	–	6	2	1	–	–	2
$200,000 to $249,999	2	–	–	–	2	–	–	–	–
$250,000 to $299,999	2	–	–	–	–	–	1	–	–
$300,000 or more	2	–	–	–	1	–	–	–	–
Median (dollars)	57 900	40 400	43 100	63 500	54 400	36 900	31 400	38 600	48 500
Mean (dollars)	69 600	46 200	49 400	77 500	67 100	46 700	39 100	41 400	53 300
Owner-occupied mobile homes or trailers	**257**	**189**	**80**	**261**	**393**	**132**	**71**	**33**	**217**
Median (dollars)	14 300	13 200	10 000–	13 200	14 500	10 000	18 200	17 500	14 100
Mean (dollars)	23 200	16 800	14 500	17 900	19 100	15 200	22 000	24 100	17 600
CONTRACT RENT									
Specified renter-occupied housing units	**3 477**	**3 308**	**2 084**	**1 853**	**4 063**	**1 347**	**3 490**	**1 730**	**4 113**
Less than $100	123	348	240	14	163	237	544	257	524
$100 to $149	66	214	136	28	203	146	246	115	413
$150 to $199	141	506	428	59	241	197	312	291	503
$200 to $249	474	660	426	140	613	248	445	340	561
$250 to $299	860	725	326	416	1 249	223	612	349	777
$300 to $349	593	302	185	309	565	92	510	156	534
$350 to $399	594	175	107	345	421	36	379	85	390
$400 to $449	205	84	49	128	253	20	68	29	149
$450 to $499	125	67	20	156	109	11	60	12	67
$500 to $549	68	37	11	63	53	1	24	4	29
$550 to $599	32	25	6	40	16	1	8	7	4
$600 to $649	19	13	3	37	9	1	2	2	7
$650 to $699	10	5	1	37	4	–	–	3	1
$700 to $749	7	3	1	9	2	1	1	–	–
$750 to $999	31	4	1	14	5	–	3	–	–
$1,000 or more	20	1	–	2	–	–	3	–	–
No cash rent	109	139	144	56	157	133	273	80	154
Median (dollars)	301	239	217	339	279	205	255	222	248
Mean (dollars)	318	242	223	358	284	198	239	220	238
Specified vacant-for-rent housing units	**223**	**312**	**168**	**172**	**226**	**138**	**455**	**134**	**302**
Less than $100	7	16	13	2	20	22	57	12	17
$100 to $199	13	116	57	19	12	55	73	23	61
$200 to $299	89	109	75	57	82	39	157	74	154
$300 to $399	75	51	21	74	86	17	94	18	57
$400 to $499	12	13	2	14	22	4	11	7	12
$500 to $599	3	5	–	4	4	1	35	–	1
$600 to $749	3	2	–	2	–	–	24	–	–
$750 to $999	2	–	–	–	–	–	4	–	–
$1,000 or more	19	–	–	–	–	–	–	–	–
Median (dollars)	302	215	215	308	299	191	267	246	255
Mean (dollars)	381	236	213	301	290	199	288	239	245
MEALS INCLUDED IN RENT									
Specified renter-occupied housing units	**3 477**	**3 308**	**2 084**	**1 853**	**4 063**	**1 347**	**3 490**	**1 730**	**4 113**
With meals included in rent	54	7	4	4	5	3	49	6	13
Mean (dollars)	924	218	325	528	258	109	210	169	234
No meals included in rent	3 314	3 162	1 936	1 793	3 901	1 211	3 168	1 644	3 946
No cash rent	109	139	144	56	157	133	273	80	154

TIPSII [UPF] GH105 CENSUS90 72583600 06/22/92 4:04 PM MACHINE: C DATA:CENSUS90*H1TIPSDA05. 06/16/92 17:13:59 TAPE: NONE FRAME: 153
TSF:CENSUS90*92. 06/16/92 17:14:57 UTF:CENSUS90*93. 06/16/92 17:14:57 META:CENSUS90*H1TABLES05. 06/16/92 17:24:20

Table 61. **Occupancy, Structural, and Utilization Characteristics of Housing Units by Race and Hispanic Origin of Householder: 1990**

[Threshold and complementary threshold are 400 persons. For definitions of terms and meanings of symbols, see text]

Place and [In Selected States] County Subdivision [10,000 or More Persons]	Arkadelphia city		Benton city		Blytheville city		Camden city		Conway city	
	White	Black	White	Black	White	Black	White	Black	White	Black
Occupied housing units	**2 577**	**844**	**6 690**	**266**	**5 266**	**2 718**	**3 566**	**2 164**	**8 544**	**805**
POPULATION										
Persons in occupied housing units	5 712	2 154	17 024	778	13 171	8 612	8 176	5 796	20 734	2 045
Per occupied housing unit	2.22	2.55	2.54	2.92	2.50	3.17	2.29	2.68	2.43	2.54
Owner-occupied housing units	3 425	1 116	12 116	426	6 759	3 373	5 998	2 937	12 965	679
Per owner-occupied housing unit	2.32	2.74	2.55	2.98	2.41	3.24	2.32	2.66	2.64	2.77
Renter-occupied housing units	2 287	1 038	4 908	352	6 412	5 239	2 178	2 859	7 769	1 366
Per renter-occupied housing unit	2.08	2.38	2.52	2.86	2.60	3.12	2.22	2.70	2.14	2.44
TENURE										
Owner-occupied housing units	1 476	408	4 746	143	2 804	1 041	2 586	1 106	4 918	245
Percent of occupied housing units	57.3	48.3	70.9	53.8	53.2	38.3	72.5	51.1	57.6	30.4
Renter-occupied housing units	1 101	436	1 944	123	2 462	1 677	980	1 058	3 626	560
UNITS IN STRUCTURE										
Occupied housing units	**2 577**	**844**	**6 690**	**266**	**5 266**	**2 718**	**3 566**	**2 164**	**8 544**	**805**
1, detached	1 727	480	5 601	235	3 456	1 698	2 822	1 460	5 573	337
1, attached	26	6	102	2	603	232	47	47	135	19
2	124	35	220	6	426	423	91	151	877	145
3 or 4	231	71	202	2	188	104	119	128	309	27
5 to 9	136	60	107	11	196	127	93	153	330	26
10 to 19	74	59	51	–	156	48	57	47	336	55
20 to 49	111	17	58	–	55	–	7	36	157	35
50 or more	–	–	–	–	–	–	28	9	150	16
Mobile home or trailer	132	108	311	5	144	41	249	77	638	143
Other	16	8	38	5	42	45	53	56	39	2
ROOMS										
Owner-occupied housing units	**1 476**	**408**	**4 746**	**143**	**2 804**	**1 041**	**2 586**	**1 106**	**4 918**	**245**
1 room	2	–	5	–	3	4	1	–	1	–
2 rooms	6	2	15	1	5	9	15	8	13	1
3 rooms	16	18	87	4	37	27	45	31	82	9
4 rooms	162	69	745	25	342	186	378	145	455	32
5 rooms	398	140	1 660	51	851	284	808	324	1 568	97
6 rooms	421	103	1 315	29	816	319	715	355	1 328	60
7 rooms	226	47	562	22	393	129	349	160	762	33
8 rooms	122	18	220	9	186	43	149	55	391	7
9 or more rooms	123	11	137	2	171	40	126	28	318	6
Median	5.9	5.3	5.4	5.3	5.7	5.5	5.6	5.6	5.8	5.3
Renter-occupied housing units	**1 101**	**436**	**1 944**	**123**	**2 462**	**1 677**	**980**	**1 058**	**3 626**	**560**
1 room	13	10	17	1	40	41	14	20	34	9
2 rooms	121	45	58	6	93	64	44	59	296	51
3 rooms	238	75	327	19	363	288	162	181	661	99
4 rooms	356	140	729	38	689	563	332	316	1 557	256
5 rooms	201	107	480	40	768	445	231	283	656	87
6 rooms	101	37	212	16	306	203	125	130	294	43
7 rooms	37	19	88	1	141	54	42	51	74	12
8 rooms	19	1	24	2	45	15	18	12	33	2
9 or more rooms	15	2	9	–	17	4	12	6	21	1
Median	4.0	4.1	4.3	4.4	4.6	4.3	4.3	4.4	4.0	4.0
PERSONS IN UNIT										
Owner-occupied housing units	**1 476**	**408**	**4 746**	**143**	**2 804**	**1 041**	**2 586**	**1 106**	**4 918**	**245**
1 person	375	109	930	31	629	239	663	300	956	53
2 persons	600	106	1 822	41	1 145	229	1 059	315	1 757	79
3 persons	252	78	901	26	478	164	402	186	893	38
4 persons	178	60	745	16	405	153	345	164	901	38
5 persons	52	32	258	15	113	116	77	84	297	26
6 persons	13	13	70	7	23	63	34	31	77	6
7 or more persons	6	10	20	7	11	77	6	26	37	5
Median	2.10	2.40	2.29	2.49	2.18	2.82	2.09	2.30	2.36	2.38
Renter-occupied housing units	**1 101**	**436**	**1 944**	**123**	**2 462**	**1 677**	**980**	**1 058**	**3 626**	**560**
1 person	450	149	589	40	658	393	403	347	1 265	168
2 persons	349	126	527	16	631	339	231	206	1 269	180
3 persons	149	72	352	28	484	317	163	189	605	94
4 persons	93	51	282	20	476	278	119	166	340	65
5 persons	45	20	124	9	160	171	45	80	106	32
6 persons	11	11	46	5	41	90	14	32	30	12
7 or more persons	4	7	24	5	12	89	5	38	11	9
Median	1.79	2.05	2.23	2.70	2.41	2.84	1.88	2.38	1.93	2.12
PERSONS PER ROOM										
Owner-occupied housing units	**1 476**	**408**	**4 746**	**143**	**2 804**	**1 041**	**2 586**	**1 106**	**4 918**	**245**
0.50 or less	1 212	252	3 318	86	2 119	567	2 006	747	3 442	154
0.51 to 0.75	186	85	853	27	463	187	360	170	958	39
0.76 to 1.00	71	52	515	22	207	193	193	153	481	43
1.01 to 1.50	6	15	52	6	13	74	24	29	34	6
1.51 or more	1	4	8	2	2	20	3	7	3	3
Mean	.38	.50	.46	.54	.41	.58	.40	.47	.44	.50
Renter-occupied housing units	**1 101**	**436**	**1 944**	**123**	**2 462**	**1 677**	**980**	**1 058**	**3 626**	**560**
0.50 or less	744	251	1 092	57	1 276	645	638	527	2 328	297
0.51 to 0.75	188	76	399	28	608	387	199	208	773	122
0.76 to 1.00	135	83	343	24	501	413	113	221	438	101
1.01 to 1.50	27	17	95	13	54	163	24	75	70	31
1.51 or more	7	9	15	1	23	69	6	27	17	9
Mean	.50	.58	.57	.65	.57	.72	.50	.61	.52	.61

TIPSII [UPF] GH105 CENSUS90 72583600 06/22/92 4:04 PM MACHINE: C DATA:CENSUS90*H1TIPSDA05. 06/16/92 17:13:59 TAPE: NONE FRAME: 154
TSF:CENSUS90*92. 06/16/92 17:14:57 UTF:CENSUS90*93. 06/16/92 17:14:57 META:CENSUS90*H1TABLES05. 06/16/92 17:24:20

Table 61. **Occupancy, Structural, and Utilization Characteristics of Housing Units by Race and Hispanic Origin of Householder: 1990**—Con.

[Threshold and complementary threshold are 400 persons. For definitions of terms and meanings of symbols, see text]

Place and [In Selected States] County Subdivision [10,000 or More Persons]	El Dorado city		Fayetteville city						Forrest City city	
	White	Black	White	Black	American Indian, Eskimo, or Aleut	Asian or Pacific Islander	Hispanic origin (of any race)	White, not of Hispanic origin	White	Black
Occupied housing units	**6 196**	**2 917**	**15 866**	**536**	**182**	**253**	**186**	**15 744**	**2 309**	**2 412**
POPULATION										
Persons in occupied housing units	13 816	8 507	35 718	1 313	438	585	470	35 405	5 493	7 431
Per occupied housing unit	2.23	2.92	2.25	2.45	2.41	2.31	2.53	2.25	2.38	3.08
Owner-occupied housing units	10 121	4 039	18 000	389	160	147	141	17 879	3 475	3 381
Per owner-occupied housing unit	2.27	2.92	2.53	3.04	2.81	3.50	2.56	2.53	2.49	3.15
Renter-occupied housing units	3 695	4 468	17 718	924	278	438	329	17 526	2 018	4 050
Per renter-occupied housing unit	2.14	2.91	2.02	2.26	2.22	2.08	2.51	2.02	2.21	3.02
TENURE										
Owner-occupied housing units	4 466	1 382	7 101	128	57	42	55	7 054	1 396	1 073
Percent of occupied housing units	72.1	47.4	44.8	23.9	31.3	16.6	29.6	44.8	60.5	44.5
Renter-occupied housing units	1 730	1 535	8 765	408	125	211	131	8 690	913	1 339
UNITS IN STRUCTURE										
Occupied housing units	**6 196**	**2 917**	**15 866**	**536**	**182**	**253**	**186**	**15 744**	**2 309**	**2 412**
1, detached	4 982	2 053	8 457	174	83	46	65	8 404	1 697	1 456
1, attached	62	42	347	13	–	5	5	343	39	100
2	151	83	966	42	24	10	13	961	124	256
3 or 4	171	183	1 003	50	15	16	17	993	138	266
5 to 9	253	244	1 224	57	12	32	25	1 206	120	120
10 to 19	112	33	1 684	75	15	68	23	1 674	90	96
20 to 49	19	–	940	98	12	68	21	930	–	–
50 or more	–	–	503	9	2	5	3	501	–	–
Mobile home or trailer	395	216	647	15	18	–	13	638	81	83
Other	51	63	95	3	1	3	1	94	20	35
ROOMS										
Owner-occupied housing units	**4 466**	**1 382**	**7 101**	**128**	**57**	**42**	**55**	**7 054**	**1 396**	**1 073**
1 room	1	1	13	–	–	–	–	13	1	–
2 rooms	24	18	39	–	–	–	–	39	3	11
3 rooms	81	60	193	8	3	6	7	187	18	66
4 rooms	565	279	778	26	6	4	7	771	111	170
5 rooms	1 471	428	2 140	45	23	7	20	2 124	426	384
6 rooms	1 188	374	1 735	23	13	10	6	1 730	402	248
7 rooms	622	147	1 034	13	5	6	6	1 030	240	109
8 rooms	277	50	630	6	4	5	5	625	84	62
9 or more rooms	237	25	539	7	3	4	4	535	111	23
Median	5.6	5.3	5.7	5.2	5.3	5.9	5.2	5.7	5.8	5.3
Renter-occupied housing units	**1 730**	**1 535**	**8 765**	**408**	**125**	**211**	**131**	**8 690**	**913**	**1 339**
1 room	23	22	239	6	3	19	9	235	8	11
2 rooms	98	109	936	44	13	65	27	922	38	63
3 rooms	293	313	2 004	112	30	63	26	1 988	142	263
4 rooms	576	485	3 296	174	49	48	39	3 272	347	511
5 rooms	396	362	1 390	46	21	12	23	1 377	227	339
6 rooms	216	159	589	15	5	2	6	586	91	118
7 rooms	73	57	187	4	1	2	–	187	38	25
8 rooms	28	21	76	5	2	–	–	76	12	7
9 or more rooms	27	7	48	2	1	–	1	47	10	2
Median	4.3	4.2	3.9	3.7	3.8	2.8	3.6	3.9	4.3	4.2
PERSONS IN UNIT										
Owner-occupied housing units	**4 466**	**1 382**	**7 101**	**128**	**57**	**42**	**55**	**7 054**	**1 396**	**1 073**
1 person	1 235	339	1 524	26	10	2	15	1 512	282	254
2 persons	1 805	334	2 631	38	18	13	13	2 619	554	229
3 persons	700	251	1 287	15	15	9	13	1 276	268	190
4 persons	515	213	1 126	22	7	7	9	1 118	208	165
5 persons	170	122	400	11	6	5	5	396	60	110
6 persons	29	67	97	14	–	4	–	97	21	58
7 or more persons	12	56	36	2	1	2	–	36	3	67
Median	2.05	2.57	2.27	2.50	2.53	3.17	2.46	2.27	2.25	2.78
Renter-occupied housing units	**1 730**	**1 535**	**8 765**	**408**	**125**	**211**	**131**	**8 690**	**913**	**1 339**
1 person	756	388	3 595	149	45	74	41	3 573	361	359
2 persons	429	352	2 976	119	39	80	47	2 948	230	284
3 persons	249	286	1 133	69	20	37	10	1 128	161	236
4 persons	195	233	707	41	15	13	16	698	112	186
5 persons	67	155	241	18	2	6	7	236	35	123
6 persons	21	71	72	9	3	–	6	67	7	64
7 or more persons	13	50	41	3	1	1	4	40	7	87
Median	1.75	2.60	1.76	1.96	1.95	1.89	2.02	1.76	1.92	2.61
PERSONS PER ROOM										
Owner-occupied housing units	**4 466**	**1 382**	**7 101**	**128**	**57**	**42**	**55**	**7 054**	**1 396**	**1 073**
0.50 or less	3 541	797	5 194	74	36	19	30	5 168	1 035	588
0.51 to 0.75	593	268	1 245	21	10	10	17	1 231	243	189
0.76 to 1.00	309	229	577	24	9	7	7	571	101	194
1.01 to 1.50	21	69	69	6	1	5	1	68	15	76
1.51 or more	2	19	16	3	1	1	–	16	2	26
Mean	.39	.55	.42	.56	.50	.59	.46	.42	.41	.58
Renter-occupied housing units	**1 730**	**1 535**	**8 765**	**408**	**125**	**211**	**131**	**8 690**	**913**	**1 339**
0.50 or less	1 166	676	5 817	233	76	88	68	5 777	595	601
0.51 to 0.75	300	311	1 614	73	25	44	15	1 607	183	267
0.76 to 1.00	219	323	1 071	74	16	56	28	1 056	110	271
1.01 to 1.50	35	155	196	17	7	10	11	188	21	138
1.51 or more	10	70	67	11	1	13	9	62	4	62
Mean	.48	.69	.52	.60	.58	.71	.72	.52	.50	.72

TIPSII [UPF] GH105 CENSUS90 72583600 06/22/92 4:04 PM MACHINE: C DATA:CENSUS90*H1TIPSDA05. 06/16/92 17:13:59 TAPE: NONE FRAME: 155
TSF:CENSUS90*92. 06/16/92 17:14:57 UTF:CENSUS90*93. 06/16/92 17:14:57 META:CENSUS90*H1TABLES05. 06/16/92 17:24:20

Table 61. **Occupancy, Structural, and Utilization Characteristics of Housing Units by Race and Hispanic Origin of Householder: 1990**—Con.

[Threshold and complementary threshold are 400 persons. For definitions of terms and meanings of symbols, see text]

Place and [In Selected States] County Subdivision [10,000 or More Persons]	Fort Smith city						Hot Springs city			
	White	Black	American Indian, Eskimo, or Aleut	Asian or Pacific Islander	Hispanic origin (of any race)	White, not of Hispanic origin	White	Black	Hispanic origin (of any race)	White, not of Hispanic origin
Occupied housing units	**26 380**	**2 015**	**381**	**742**	**323**	**26 206**	**12 375**	**1 944**	**125**	**12 303**
POPULATION										
Persons in occupied housing units	61 844	5 516	919	2 893	950	61 391	25 726	4 843	350	25 536
Per occupied housing unit	2.34	2.74	2.41	3.90	2.94	2.34	2.08	2.49	2.80	2.08
Owner-occupied housing units	40 310	2 460	462	1 857	390	40 114	16 589	2 061	146	16 508
Per owner-occupied housing unit	2.51	2.90	2.60	4.53	3.25	2.51	2.14	2.44	2.86	2.14
Renter-occupied housing units	21 534	3 056	457	1 036	560	21 277	9 137	2 782	204	9 028
Per renter-occupied housing unit	2.09	2.62	2.25	3.12	2.76	2.08	1.98	2.53	2.76	1.97
TENURE										
Owner-occupied housing units	16 065	848	178	410	120	15 995	7 754	846	51	7 722
Percent of occupied housing units	60.9	42.1	46.7	55.3	37.2	61.0	62.7	43.5	40.8	62.8
Renter-occupied housing units	10 315	1 167	203	332	203	10 211	4 621	1 098	74	4 581
UNITS IN STRUCTURE										
Occupied housing units	**26 380**	**2 015**	**381**	**742**	**323**	**26 206**	**12 375**	**1 944**	**125**	**12 303**
1, detached	18 434	1 210	233	442	155	18 343	8 520	1 289	79	8 473
1, attached	573	45	7	33	15	564	279	50	4	276
2	1 538	140	23	24	18	1 528	354	130	10	348
3 or 4	1 115	115	15	28	23	1 099	621	144	13	615
5 to 9	876	122	23	42	22	866	508	92	4	506
10 to 19	1 875	182	39	75	41	1 856	500	108	3	498
20 to 49	882	85	15	45	22	869	326	11	2	326
50 or more	648	90	10	19	22	643	408	42	1	407
Mobile home or trailer	272	7	11	6	3	271	699	40	7	695
Other	167	19	5	28	2	167	160	38	2	159
ROOMS										
Owner-occupied housing units	**16 065**	**848**	**178**	**410**	**120**	**15 995**	**7 754**	**846**	**51**	**7 722**
1 room	10	–	–	–	–	10	12	3	–	12
2 rooms	45	2	3	34	5	43	60	19	1	59
3 rooms	181	20	5	82	2	180	231	45	5	229
4 rooms	1 557	120	29	66	18	1 548	1 693	122	10	1 689
5 rooms	5 108	269	61	138	38	5 084	2 505	267	18	2 493
6 rooms	4 715	266	41	70	30	4 698	1 714	236	7	1 710
7 rooms	2 295	102	18	10	11	2 287	805	88	6	800
8 rooms	1 128	50	14	6	9	1 126	393	42	4	389
9 or more rooms	1 026	19	7	4	7	1 019	341	24	–	341
Median	5.7	5.5	5.4	4.7	5.4	5.7	5.3	5.4	5.0	5.3
Renter-occupied housing units	**10 315**	**1 167**	**203**	**332**	**203**	**10 211**	**4 621**	**1 098**	**74**	**4 581**
1 room	259	30	5	34	10	254	325	51	4	324
2 rooms	622	64	13	51	18	614	529	125	13	524
3 rooms	3 110	324	61	125	64	3 079	904	191	18	895
4 rooms	3 317	355	67	78	61	3 280	1 265	291	21	1 251
5 rooms	1 790	232	30	31	33	1 775	948	249	11	941
6 rooms	810	121	20	6	12	804	424	133	6	420
7 rooms	242	31	4	4	2	241	140	40	1	140
8 rooms	102	6	3	1	2	101	48	7	–	48
9 or more rooms	63	4	–	2	1	63	38	11	–	38
Median	3.9	4.0	3.8	3.1	3.7	3.9	3.9	4.1	3.6	3.9
PERSONS IN UNIT										
Owner-occupied housing units	**16 065**	**848**	**178**	**410**	**120**	**15 995**	**7 754**	**846**	**51**	**7 722**
1 person	3 456	205	39	21	13	3 447	2 434	259	8	2 429
2 persons	6 229	209	58	33	39	6 204	3 274	275	21	3 257
3 persons	2 796	146	36	51	21	2 781	1 024	130	7	1 020
4 persons	2 371	142	31	109	20	2 356	695	96	8	692
5 persons	879	90	12	89	13	874	247	52	2	246
6 persons	245	29	1	51	10	245	49	22	3	48
7 or more persons	89	27	1	56	4	88	31	12	2	30
Median	2.23	2.57	2.36	4.42	2.88	2.23	1.94	2.10	2.33	1.94
Renter-occupied housing units	**10 315**	**1 167**	**203**	**332**	**203**	**10 211**	**4 621**	**1 098**	**74**	**4 581**
1 person	4 513	380	90	65	55	4 480	2 227	363	15	2 218
2 persons	2 798	248	39	77	46	2 771	1 222	259	24	1 212
3 persons	1 486	220	33	68	42	1 470	545	191	16	535
4 persons	931	166	22	47	30	911	401	168	10	394
5 persons	382	94	15	41	18	376	158	73	5	155
6 persons	144	38	3	22	8	142	50	26	1	50
7 or more persons	61	21	1	12	4	61	18	18	3	17
Median	1.73	2.32	1.79	2.85	2.51	1.73	1.57	2.22	2.42	1.56
PERSONS PER ROOM										
Owner-occupied housing units	**16 065**	**848**	**178**	**410**	**120**	**15 995**	**7 754**	**846**	**51**	**7 722**
0.50 or less	11 898	516	120	57	71	11 850	6 324	595	32	6 299
0.51 to 0.75	2 723	155	32	60	21	2 709	967	133	9	963
0.76 to 1.00	1 305	138	22	119	16	1 299	406	83	5	404
1.01 to 1.50	116	31	3	95	7	115	44	29	2	44
1.51 or more	23	8	1	79	5	22	13	6	3	12
Mean	.42	.51	.46	1.01	.58	.42	.39	.45	.56	.39
Renter-occupied housing units	**10 315**	**1 167**	**203**	**332**	**203**	**10 211**	**4 621**	**1 098**	**74**	**4 581**
0.50 or less	6 525	549	121	81	73	6 479	3 011	538	28	2 992
0.51 to 0.75	2 001	266	39	59	49	1 977	684	211	18	676
0.76 to 1.00	1 398	247	32	80	45	1 379	773	269	12	767
1.01 to 1.50	274	74	8	42	23	263	100	55	9	96
1.51 or more	117	31	3	70	13	113	53	25	7	50
Mean	.52	.64	.57	.97	.74	.52	.50	.61	.77	.50

TIPSII [UPF] GH105 CENSUS90 72583600 06/22/92 4:04 PM MACHINE: C DATA:CENSUS90*H1TIPSDA05. 06/16/92 17:13:59 TAPE: NONE FRAME: 156
TSF:CENSUS90*92. 06/16/92 17:14:57 UTF:CENSUS90*93. 06/16/92 17:14:57 META:CENSUS90*H1TABLES05. 06/16/92 17:24:20

Table 61. **Occupancy, Structural, and Utilization Characteristics of Housing Units by Race and Hispanic Origin of Householder: 1990**—Con.

[Threshold and complementary threshold are 400 persons. For definitions of terms and meanings of symbols, see text]

Place and [In Selected States] County Subdivision [10,000 or More Persons]	Jacksonville city					Jonesboro city		Little Rock city		
	White	Black	Asian or Pacific Islander	Hispanic origin (of any race)	White, not of Hispanic origin	White	Black	White	Black	American Indian, Eskimo, or Aleut
Occupied housing units	**8 133**	**1 468**	**128**	**180**	**8 036**	**16 655**	**1 118**	**51 767**	**20 021**	**187**
POPULATION										
Persons in occupied housing units	22 210	4 785	348	563	21 921	40 649	3 138	111 473	58 293	461
Per occupied housing unit	2.73	3.26	2.72	3.13	2.73	2.44	2.81	2.15	2.91	2.47
Owner-occupied housing units	10 905	1 719	115	161	10 819	26 593	1 035	75 235	28 514	265
Per owner-occupied housing unit	2.67	3.60	2.74	3.16	2.67	2.56	3.03	2.40	3.14	2.65
Renter-occupied housing units	11 305	3 066	233	402	11 102	14 056	2 103	36 238	29 779	196
Per renter-occupied housing unit	2.79	3.10	2.71	3.12	2.79	2.24	2.71	1.77	2.72	2.25
TENURE										
Owner-occupied housing units	4 083	478	42	51	4 051	10 376	342	31 349	9 068	100
Percent of occupied housing units	50.2	32.6	32.8	28.3	50.4	62.3	30.6	60.6	45.3	53.5
Renter-occupied housing units	4 050	990	86	129	3 985	6 279	776	20 418	10 953	87
UNITS IN STRUCTURE										
Occupied housing units	**8 133**	**1 468**	**128**	**180**	**8 036**	**16 655**	**1 118**	**51 767**	**20 021**	**187**
1, detached	4 971	706	60	81	4 920	11 352	549	33 177	12 020	118
1, attached	1 124	227	24	49	1 102	331	23	956	340	3
2	329	127	17	8	326	819	71	1 152	1 379	7
3 or 4	159	53	5	8	156	890	138	2 037	1 244	12
5 to 9	413	128	10	9	407	908	114	3 270	1 652	7
10 to 19	255	83	2	8	251	500	80	3 198	1 218	13
20 to 49	123	39	7	6	120	268	29	2 436	1 046	4
50 or more	87	7	–	–	87	32	24	3 130	711	5
Mobile home or trailer	640	86	2	9	635	1 443	83	2 016	179	16
Other	32	12	1	2	32	112	7	395	232	2
ROOMS										
Owner-occupied housing units	**4 083**	**478**	**42**	**51**	**4 051**	**10 376**	**342**	**31 349**	**9 068**	**100**
1 room	1	–	–	1	–	8	1	18	6	1
2 rooms	14	2	1	–	14	36	4	78	47	1
3 rooms	68	19	5	3	67	202	11	523	261	5
4 rooms	389	37	3	2	387	1 226	57	2 642	972	13
5 rooms	1 505	174	17	14	1 499	3 020	110	8 860	2 849	28
6 rooms	1 290	146	9	22	1 273	2 756	90	8 449	2 789	24
7 rooms	529	73	6	7	525	1 506	41	4 814	1 277	17
8 rooms	177	21	–	2	176	814	15	3 082	506	7
9 or more rooms	110	6	1	–	110	808	13	2 883	361	4
Median	5.5	5.5	5.2	5.8	5.5	5.8	5.4	5.9	5.6	5.6
Renter-occupied housing units	**4 050**	**990**	**86**	**129**	**3 985**	**6 279**	**776**	**20 418**	**10 953**	**87**
1 room	38	11	2	1	37	110	14	714	266	2
2 rooms	272	73	11	13	266	449	60	1 950	821	6
3 rooms	456	108	16	20	447	1 013	132	5 167	2 323	17
4 rooms	1 329	364	34	42	1 307	2 461	325	6 263	3 452	29
5 rooms	1 066	254	10	25	1 055	1 297	142	3 877	2 470	15
6 rooms	608	123	11	13	601	640	72	1 600	1 142	10
7 rooms	188	45	–	10	182	190	23	502	327	5
8 rooms	70	11	1	4	68	70	6	213	104	1
9 or more rooms	23	1	1	1	22	49	2	132	48	2
Median	4.4	4.3	3.9	4.2	4.5	4.1	4.1	3.9	4.1	4.1
PERSONS IN UNIT										
Owner-occupied housing units	**4 083**	**478**	**42**	**51**	**4 051**	**10 376**	**342**	**31 349**	**9 068**	**100**
1 person	667	50	9	6	662	2 008	84	7 424	1 667	25
2 persons	1 501	80	15	13	1 490	3 821	67	12 291	2 198	31
3 persons	840	97	8	14	832	2 167	73	5 586	1 763	16
4 persons	781	117	4	11	775	1 691	49	4 334	1 646	18
5 persons	209	88	4	1	208	512	34	1 312	944	4
6 persons	64	27	1	4	63	139	23	280	457	4
7 or more persons	21	19	1	2	21	38	12	122	393	2
Median	2.42	3.60	2.30	2.96	2.42	2.33	2.77	2.17	2.88	2.31
Renter-occupied housing units	**4 050**	**990**	**86**	**129**	**3 985**	**6 279**	**776**	**20 418**	**10 953**	**87**
1 person	819	176	22	11	812	2 211	195	10 657	3 335	28
2 persons	1 059	197	20	35	1 044	1 944	212	6 059	2 499	28
3 persons	911	233	19	41	891	1 082	163	2 102	2 002	21
4 persons	814	210	14	23	800	658	108	1 058	1 558	5
5 persons	339	111	8	12	333	272	54	386	848	2
6 persons	80	45	3	3	79	80	29	118	353	2
7 or more persons	28	18	–	4	26	32	15	38	358	1
Median	2.66	3.02	2.55	2.95	2.65	1.98	2.41	1.50–	2.36	2.05
PERSONS PER ROOM										
Owner-occupied housing units	**4 083**	**478**	**42**	**51**	**4 051**	**10 376**	**342**	**31 349**	**9 068**	**100**
0.50 or less	2 677	174	25	27	2 655	7 537	197	25 078	5 023	62
0.51 to 0.75	868	141	8	12	863	1 915	62	4 351	1 934	25
0.76 to 1.00	481	127	7	8	477	831	60	1 729	1 570	9
1.01 to 1.50	53	31	–	3	53	82	16	164	428	3
1.51 or more	4	5	2	1	3	11	7	27	113	1
Mean	.47	.64	.52	.56	.47	.43	.55	.39	.54	.47
Renter-occupied housing units	**4 050**	**990**	**86**	**129**	**3 985**	**6 279**	**776**	**20 418**	**10 953**	**87**
0.50 or less	1 830	350	37	39	1 809	3 948	377	15 313	5 224	60
0.51 to 0.75	1 213	275	21	50	1 187	1 248	170	2 813	2 373	14
0.76 to 1.00	826	259	20	24	815	875	166	1 976	2 263	11
1.01 to 1.50	144	81	6	12	140	154	50	209	767	2
1.51 or more	37	25	2	4	34	54	13	107	326	–
Mean	.62	.70	.68	.71	.61	.53	.66	.45	.65	.52

TIPSII [UPF] GH105 CENSUS90 72583600 06/22/92 4:04 PM MACHINE: C DATA:CENSUS90*H1TIPSDA05. 06/16/92 17:13:59 TAPE: NONE FRAME: 157
TSF:CENSUS90*92. 06/16/92 17:14:57 UTF:CENSUS90*93. 06/16/92 17:14:57 META:CENSUS90*H1TABLES05. 06/16/92 17:24:20

Table 61. **Occupancy, Structural, and Utilization Characteristics of Housing Units by Race and Hispanic Origin of Householder: 1990**—Con.

[Threshold and complementary threshold are 400 persons. For definitions of terms and meanings of symbols, see text]

Place and [In Selected States] County Subdivision [10,000 or More Persons]	Little Rock city—Con.			Magnolia city		North Little Rock city			
	Asian or Pacific Islander	Hispanic origin (of any race)	White, not of Hispanic origin	White	Black	White	Black	Hispanic origin (of any race)	White, not of Hispanic origin
Occupied housing units	**487**	**463**	**51 455**	**3 015**	**1 245**	**20 008**	**4 765**	**168**	**19 912**
POPULATION									
Persons in occupied housing units	1 402	1 232	110 644	6 729	3 473	45 694	14 274	481	45 425
Per occupied housing unit	2.88	2.66	2.15	2.23	2.79	2.28	3.00	2.86	2.28
Owner-occupied housing units	808	649	74 746	4 576	1 557	31 336	5 468	245	31 180
Per owner-occupied housing unit	3.39	2.98	2.40	2.32	2.77	2.43	3.17	3.31	2.43
Renter-occupied housing units	594	583	35 898	2 153	1 916	14 358	8 806	236	14 245
Per renter-occupied housing unit	2.39	2.38	1.77	2.06	2.81	2.02	2.90	2.51	2.02
TENURE									
Owner-occupied housing units	238	218	31 181	1 972	563	12 895	1 725	74	12 845
Percent of occupied housing units	48.9	47.1	60.6	65.4	45.2	64.4	36.2	44.0	64.5
Renter-occupied housing units	249	245	20 274	1 043	682	7 113	3 040	94	7 067
UNITS IN STRUCTURE									
Occupied housing units	**487**	**463**	**51 455**	**3 015**	**1 245**	**20 008**	**4 765**	**168**	**19 912**
1, detached	265	257	32 984	2 323	868	15 006	2 700	103	14 940
1, attached	9	8	949	46	33	340	182	6	338
2	8	12	1 147	162	36	790	416	13	781
3 or 4	16	22	2 022	76	35	607	436	6	604
5 to 9	49	43	3 245	84	32	1 147	372	12	1 141
10 to 19	53	49	3 172	55	28	725	329	11	721
20 to 49	38	24	2 423	108	92	238	150	6	235
50 or more	30	19	3 120	–	–	634	72	6	632
Mobile home or trailer	10	22	2 004	140	90	375	43	4	374
Other	9	7	389	21	31	146	65	1	146
ROOMS									
Owner-occupied housing units	**238**	**218**	**31 181**	**1 972**	**563**	**12 895**	**1 725**	**74**	**12 845**
1 room	–	1	17	–	1	10	2	–	10
2 rooms	9	3	77	3	5	20	9	1	20
3 rooms	28	13	512	32	28	131	51	2	129
4 rooms	20	22	2 627	221	109	1 298	196	8	1 294
5 rooms	47	61	8 816	599	181	4 356	611	25	4 338
6 rooms	57	44	8 414	574	136	3 554	543	17	3 542
7 rooms	37	36	4 784	318	58	1 789	200	9	1 784
8 rooms	25	23	3 062	136	29	1 012	67	6	1 007
9 or more rooms	15	15	2 872	89	16	725	46	6	721
Median	5.8	5.7	5.9	5.7	5.3	5.7	5.5	5.6	5.7
Renter-occupied housing units	**249**	**245**	**20 274**	**1 043**	**682**	**7 113**	**3 040**	**94**	**7 067**
1 room	17	8	708	25	19	237	53	5	235
2 rooms	44	23	1 939	75	32	466	198	9	463
3 rooms	73	49	5 143	265	160	1 445	597	22	1 430
4 rooms	68	82	6 217	306	232	2 505	1 007	26	2 494
5 rooms	27	51	3 841	201	145	1 518	726	19	1 510
6 rooms	15	16	1 589	117	64	610	341	7	607
7 rooms	3	10	498	35	19	190	77	3	188
8 rooms	–	5	208	11	6	88	24	2	87
9 or more rooms	2	1	131	8	5	54	17	1	53
Median	3.4	4.0	3.9	4.0	4.1	4.1	4.2	3.9	4.1
PERSONS IN UNIT									
Owner-occupied housing units	**238**	**218**	**31 181**	**1 972**	**563**	**12 895**	**1 725**	**74**	**12 845**
1 person	25	40	7 392	516	164	2 873	313	10	2 867
2 persons	50	57	12 244	811	143	5 164	434	18	5 151
3 persons	43	37	5 560	274	85	2 306	310	12	2 295
4 persons	69	52	4 295	267	81	1 827	309	18	1 815
5 persons	37	23	1 295	81	47	518	185	11	512
6 persons	10	5	275	18	25	152	91	2	151
7 or more persons	4	4	120	5	18	55	83	3	54
Median	3.51	2.82	2.17	2.08	2.32	2.19	2.87	3.25	2.19
Renter-occupied housing units	**249**	**245**	**20 274**	**1 043**	**682**	**7 113**	**3 040**	**94**	**7 067**
1 person	95	75	10 613	464	195	3 177	824	32	3 161
2 persons	55	82	6 009	281	159	2 054	680	21	2 045
3 persons	46	43	2 079	149	133	953	565	17	943
4 persons	30	23	1 044	89	82	606	437	13	599
5 persons	12	14	376	41	54	217	268	7	214
6 persons	7	5	116	16	30	69	135	4	68
7 or more persons	4	3	37	3	29	37	131	–	37
Median	2.04	2.08	1.50–	1.70	2.42	1.68	2.53	2.21	1.68
PERSONS PER ROOM									
Owner-occupied housing units	**238**	**218**	**31 181**	**1 972**	**563**	**12 895**	**1 725**	**74**	**12 845**
0.50 or less	107	130	24 974	1 548	342	9 931	938	38	9 903
0.51 to 0.75	65	50	4 312	287	98	1 958	350	16	1 947
0.76 to 1.00	40	31	1 708	133	83	909	312	12	903
1.01 to 1.50	19	3	162	4	33	85	101	8	80
1.51 or more	7	4	25	–	7	12	24	–	12
Mean	.59	.50	.39	.39	.51	.41	.57	.56	.41
Renter-occupied housing units	**249**	**245**	**20 274**	**1 043**	**682**	**7 113**	**3 040**	**94**	**7 067**
0.50 or less	118	134	15 231	689	309	4 863	1 348	43	4 841
0.51 to 0.75	42	55	2 779	204	153	1 168	661	20	1 157
0.76 to 1.00	47	37	1 958	112	121	906	680	22	897
1.01 to 1.50	22	11	203	19	67	129	255	5	127
1.51 or more	20	8	103	19	32	47	96	4	45
Mean	.69	.58	.45	.50	.68	.49	.69	.63	.49

TIPSII [UPF] GH105 CENSUS90 72583600 06/22/92 4:04 PM MACHINE: C DATA:CENSUS90*H1TIPSDA05. 06/16/92 17:13:59 TAPE: NONE FRAME: 158
TSF:CENSUS90*92. 06/16/92 17:14:57 UTF:CENSUS90*93. 06/16/92 17:14:57 META:CENSUS90*H1TABLES05. 06/16/92 17:24:20

Table 61. **Occupancy, Structural, and Utilization Characteristics of Housing Units by Race and Hispanic Origin of Householder: 1990**—Con.

[Threshold and complementary threshold are 400 persons. For definitions of terms and meanings of symbols, see text]

Place and [In Selected States] County Subdivision [10,000 or More Persons]	Pine Bluff city		Rogers city			Russellville city	
	White	Black	White	Hispanic origin (of any race)	White, not of Hispanic origin	White	Black
Occupied housing units	**10 960**	**9 759**	**9 533**	**128**	**9 444**	**7 613**	**295**
POPULATION							
Persons in occupied housing units	25 485	29 279	23 822	420	23 548	18 299	833
Per occupied housing unit	2.33	3.00	2.50	3.28	2.49	2.40	2.82
Owner-occupied housing units	18 599	15 180	15 719	107	15 646	11 588	451
Per owner-occupied housing unit	2.39	3.01	2.57	2.82	2.57	2.59	3.05
Renter-occupied housing units	6 886	14 099	8 103	313	7 902	6 711	382
Per renter-occupied housing unit	2.16	2.99	2.37	3.48	2.35	2.14	2.60
TENURE							
Owner-occupied housing units	7 777	5 036	6 111	38	6 084	4 476	148
Percent of occupied housing units	71.0	51.6	64.1	29.7	64.4	58.8	50.2
Renter-occupied housing units	3 183	4 723	3 422	90	3 360	3 137	147
UNITS IN STRUCTURE							
Occupied housing units	**10 960**	**9 759**	**9 533**	**128**	**9 444**	**7 613**	**295**
1, detached	8 372	7 111	6 617	52	6 586	5 107	183
1, attached	131	283	342	5	340	65	3
2	289	428	490	11	481	376	22
3 or 4	183	475	644	22	626	666	39
5 to 9	293	481	528	11	521	512	20
10 to 19	314	301	412	7	408	249	5
20 to 49	286	182	27	–	27	116	4
50 or more	194	108	–	–	–	51	1
Mobile home or trailer	829	230	430	20	412	419	16
Other	69	160	43	–	43	52	2
ROOMS							
Owner-occupied housing units	**7 777**	**5 036**	**6 111**	**38**	**6 084**	**4 476**	**148**
1 room	7	5	7	–	7	7	–
2 rooms	29	24	23	1	23	12	2
3 rooms	156	152	111	3	108	62	11
4 rooms	965	709	663	9	657	424	13
5 rooms	2 508	1 383	2 240	12	2 233	1 482	42
6 rooms	2 246	1 469	1 758	8	1 750	1 271	43
7 rooms	1 007	783	767	4	765	609	25
8 rooms	459	304	316	1	315	340	10
9 or more rooms	400	207	226	–	226	269	2
Median	5.6	5.7	5.5	5.0	5.5	5.7	5.6
Renter-occupied housing units	**3 183**	**4 723**	**3 422**	**90**	**3 360**	**3 137**	**147**
1 room	56	119	21	1	20	77	2
2 rooms	235	258	200	10	194	183	14
3 rooms	571	882	581	7	576	526	16
4 rooms	997	1 412	1 549	59	1 505	1 315	67
5 rooms	779	1 196	692	7	689	625	29
6 rooms	374	539	264	5	261	264	13
7 rooms	108	200	73	–	73	95	4
8 rooms	35	78	26	1	26	33	2
9 or more rooms	28	39	16	–	16	19	–
Median	4.2	4.3	4.1	4.0	4.1	4.1	4.1
PERSONS IN UNIT							
Owner-occupied housing units	**7 777**	**5 036**	**6 111**	**38**	**6 084**	**4 476**	**148**
1 person	1 820	1 220	1 108	6	1 102	880	28
2 persons	3 143	1 208	2 513	11	2 507	1 637	32
3 persons	1 350	804	1 078	11	1 070	859	27
4 persons	1 031	786	922	5	918	751	38
5 persons	318	531	343	4	340	274	15
6 persons	85	257	101	1	101	51	6
7 or more persons	30	230	46	–	46	24	2
Median	2.16	2.61	2.27	2.68	2.27	2.33	3.02
Renter-occupied housing units	**3 183**	**4 723**	**3 422**	**90**	**3 360**	**3 137**	**147**
1 person	1 331	1 279	1 130	16	1 118	1 222	42
2 persons	843	940	989	14	978	944	45
3 persons	492	846	596	19	581	504	20
4 persons	320	727	444	23	430	310	19
5 persons	119	469	184	6	179	108	16
6 persons	47	243	57	6	55	36	2
7 or more persons	31	219	22	6	19	13	3
Median	1.81	2.67	2.09	3.29	2.07	1.87	2.20
PERSONS PER ROOM							
Owner-occupied housing units	**7 777**	**5 036**	**6 111**	**38**	**6 084**	**4 476**	**148**
0.50 or less	5 845	3 034	4 303	22	4 287	3 164	76
0.51 to 0.75	1 208	900	1 097	7	1 092	853	29
0.76 to 1.00	637	795	620	6	615	413	38
1.01 to 1.50	78	245	80	2	79	38	4
1.51 or more	9	62	11	1	11	8	1
Mean	.41	.52	.45	.56	.45	.44	.54
Renter-occupied housing units	**3 183**	**4 723**	**3 422**	**90**	**3 360**	**3 137**	**147**
0.50 or less	2 101	2 025	1 998	27	1 978	2 012	79
0.51 to 0.75	543	998	710	16	698	625	25
0.76 to 1.00	429	1 082	554	27	535	417	35
1.01 to 1.50	79	444	133	13	124	66	6
1.51 or more	31	174	27	7	25	17	2
Mean	.50	.69	.57	.89	.56	.51	.62

TIPSII [UPF] GH105 CENSUS90 72583600 06/22/92 4:04 PM MACHINE: C DATA:CENSUS90*H1TIPSDA05. 06/16/92 17:13:59 TAPE: NONE FRAME: 159
TSF:CENSUS90*92. 06/16/92 17:14:57 UTF:CENSUS90*93. 06/16/92 17:14:57 META:CENSUS90*H1TABLES05. 06/16/92 17:24:20

Table 61. Occupancy, Structural, and Utilization Characteristics of Housing Units by Race and Hispanic Origin of Householder: 1990—Con.

[Threshold and complementary threshold are 400 persons. For definitions of terms and meanings of symbols, see text]

Place and [In Selected States] County Subdivision [10,000 or More Persons]	Searcy city		Sherwood city		Springdale city		
	White	Black	White	Black	White	Hispanic origin (of any race)	White, not of Hispanic origin
Occupied housing units	**4 941**	**265**	**6 643**	**318**	**11 179**	**121**	**11 111**
POPULATION							
Persons in occupied housing units	11 772	621	17 686	978	28 851	397	28 647
Per occupied housing unit	2.38	2.34	2.66	3.08	2.58	3.28	2.58
Owner-occupied housing units	7 478	257	13 564	541	19 018	129	18 928
Per owner-occupied housing unit	2.48	2.57	2.75	3.34	2.64	3.49	2.64
Renter-occupied housing units	4 294	364	4 122	437	9 833	268	9 719
Per renter-occupied housing unit	2.23	2.21	2.40	2.80	2.47	3.19	2.47
TENURE							
Owner-occupied housing units	3 015	100	4 928	162	7 200	37	7 172
Percent of occupied housing units	61.0	37.7	74.2	50.9	64.4	30.6	64.5
Renter-occupied housing units	1 926	165	1 715	156	3 979	84	3 939
UNITS IN STRUCTURE							
Occupied housing units	**4 941**	**265**	**6 643**	**318**	**11 179**	**121**	**11 111**
1, detached	3 516	125	5 295	200	7 890	53	7 848
1, attached	95	8	73	9	267	3	267
2	188	29	164	16	732	11	726
3 or 4	349	28	224	25	734	18	727
5 to 9	198	34	277	33	483	14	477
10 to 19	292	28	132	9	294	5	291
20 to 49	91	5	40	6	55	1	55
50 or more	–	–	–	–	–	–	–
Mobile home or trailer	178	8	418	14	658	14	655
Other	34	–	20	6	66	2	65
ROOMS							
Owner-occupied housing units	**3 015**	**100**	**4 928**	**162**	**7 200**	**37**	**7 172**
1 room	1	–	2	–	9	–	9
2 rooms	6	–	11	–	25	–	25
3 rooms	42	8	51	4	119	3	117
4 rooms	262	18	340	10	893	8	887
5 rooms	1 017	32	1 675	40	2 854	14	2 842
6 rooms	850	24	1 493	50	1 942	9	1 937
7 rooms	423	9	792	37	776	1	775
8 rooms	201	7	341	12	342	2	340
9 or more rooms	213	2	223	9	240	–	240
Median	5.7	5.3	5.8	6.0	5.4	5.0	5.4
Renter-occupied housing units	**1 926**	**165**	**1 715**	**156**	**3 979**	**84**	**3 939**
1 room	27	–	12	8	31	1	31
2 rooms	160	13	133	16	201	8	199
3 rooms	389	43	187	21	690	17	681
4 rooms	658	68	635	45	1 724	40	1 706
5 rooms	398	27	391	40	889	12	880
6 rooms	194	8	220	13	293	4	291
7 rooms	66	5	92	9	92	2	92
8 rooms	19	–	34	4	44	–	44
9 or more rooms	15	1	11	–	15	–	15
Median	4.1	3.9	4.3	4.2	4.1	3.9	4.1
PERSONS IN UNIT							
Owner-occupied housing units	**3 015**	**100**	**4 928**	**162**	**7 200**	**37**	**7 172**
1 person	595	24	711	7	1 259	4	1 255
2 persons	1 259	37	1 706	38	2 696	8	2 690
3 persons	528	12	1 107	43	1 383	8	1 377
4 persons	440	16	1 018	48	1 293	10	1 284
5 persons	149	7	306	20	429	1	428
6 persons	35	4	55	5	100	3	100
7 or more persons	9	–	25	1	40	3	38
Median	2.22	2.20	2.54	3.34	2.37	3.31	2.37
Renter-occupied housing units	**1 926**	**165**	**1 715**	**156**	**3 979**	**84**	**3 939**
1 person	693	61	474	41	1 184	14	1 176
2 persons	593	45	532	38	1 137	16	1 125
3 persons	321	32	382	30	721	23	713
4 persons	196	20	237	23	613	16	605
5 persons	91	5	65	15	226	8	224
6 persons	21	2	17	3	68	2	68
7 or more persons	11	–	8	6	30	5	28
Median	1.96	1.98	2.22	2.47	2.21	3.02	2.21
PERSONS PER ROOM							
Owner-occupied housing units	**3 015**	**100**	**4 928**	**162**	**7 200**	**37**	**7 172**
0.50 or less	2 298	67	3 278	86	4 749	18	4 735
0.51 to 0.75	469	16	1 085	42	1 443	3	1 440
0.76 to 1.00	231	15	529	31	897	11	888
1.01 to 1.50	16	2	31	3	93	3	91
1.51 or more	1	–	5	–	18	2	18
Mean	.41	.48	.46	.54	.47	.69	.47
Renter-occupied housing units	**1 926**	**165**	**1 715**	**156**	**3 979**	**84**	**3 939**
0.50 or less	1 181	97	1 041	68	2 203	27	2 186
0.51 to 0.75	397	40	418	29	843	21	831
0.76 to 1.00	293	25	220	45	758	20	751
1.01 to 1.50	42	3	28	11	141	9	139
1.51 or more	13	–	8	3	34	7	32
Mean	.53	.56	.54	.67	.59	.82	.59

TIPSII [UPF] GH105 CENSUS90 72583600 06/22/92 4:04 PM MACHINE: C DATA:CENSUS90*H1TIPSDA05. 06/16/92 17:13:59 TAPE: NONE FRAME: 160
TSF:CENSUS90*92. 06/16/92 17:14:57 UTF:CENSUS90*93. 06/16/92 17:14:57 META:CENSUS90*H1TABLES05. 06/16/92 17:24:20

Table 61. **Occupancy, Structural, and Utilization Characteristics of Housing Units by Race and Hispanic Origin of Householder: 1990**—Con.

[Threshold and complementary threshold are 400 persons. For definitions of terms and meanings of symbols, see text]

Place and [In Selected States] County Subdivision [10,000 or More Persons]	Stuttgart city		Texarkana city		Van Buren city	West Memphis city	
	White	Black	White	Black	White	White	Black
Occupied housing units	**2 998**	**1 031**	**6 200**	**2 426**	**5 116**	**6 256**	**3 542**
POPULATION							
Persons in occupied housing units	7 085	3 086	14 755	6 933	13 697	15 950	11 788
Per occupied housing unit	2.36	2.99	2.38	2.86	2.68	2.55	3.33
Owner-occupied housing units	5 210	1 632	10 003	3 051	9 345	10 709	5 572
Per owner-occupied housing unit	2.43	3.15	2.49	2.76	2.72	2.65	3.44
Renter-occupied housing units	1 875	1 454	4 752	3 882	4 352	5 241	6 216
Per renter-occupied housing unit	2.20	2.83	2.18	2.94	2.59	2.37	3.23
TENURE							
Owner-occupied housing units	2 146	518	4 025	1 106	3 437	4 041	1 620
Percent of occupied housing units	71.6	50.2	64.9	45.6	67.2	64.6	45.7
Renter-occupied housing units	852	513	2 175	1 320	1 679	2 215	1 922
UNITS IN STRUCTURE							
Occupied housing units	**2 998**	**1 031**	**6 200**	**2 426**	**5 116**	**6 256**	**3 542**
1, detached	2 484	703	4 714	1 493	3 975	4 530	2 202
1, attached	19	39	104	61	79	66	87
2	42	56	346	204	437	137	198
3 or 4	100	55	275	165	115	362	198
5 to 9	145	79	252	233	225	419	489
10 to 19	65	14	193	108	143	235	59
20 to 49	–	–	137	76	40	81	28
50 or more	–	–	45	31	–	156	37
Mobile home or trailer	124	67	89	7	70	237	207
Other	19	18	45	48	32	33	37
ROOMS							
Owner-occupied housing units	**2 146**	**518**	**4 025**	**1 106**	**3 437**	**4 041**	**1 620**
1 room	1	1	2	1	3	–	–
2 rooms	5	2	12	7	16	8	11
3 rooms	35	18	78	52	69	53	75
4 rooms	260	77	559	144	322	323	301
5 rooms	660	197	1 449	361	1 436	1 286	576
6 rooms	599	138	1 112	319	947	1 315	394
7 rooms	289	43	437	131	391	646	156
8 rooms	173	25	209	56	156	278	65
9 or more rooms	124	17	167	35	97	132	42
Median	5.7	5.3	5.4	5.5	5.4	5.8	5.2
Renter-occupied housing units	**852**	**513**	**2 175**	**1 320**	**1 679**	**2 215**	**1 922**
1 room	1	7	35	11	15	22	41
2 rooms	47	26	120	70	66	90	96
3 rooms	120	103	451	232	395	222	302
4 rooms	300	181	793	463	608	1 045	803
5 rooms	185	123	474	360	403	500	459
6 rooms	139	47	205	131	145	259	157
7 rooms	35	18	68	42	31	45	41
8 rooms	11	5	20	11	11	20	18
9 or more rooms	14	3	9	–	5	12	5
Median	4.4	4.2	4.1	4.2	4.1	4.2	4.2
PERSONS IN UNIT							
Owner-occupied housing units	**2 146**	**518**	**4 025**	**1 106**	**3 437**	**4 041**	**1 620**
1 person	511	115	942	288	585	685	288
2 persons	820	122	1 461	304	1 154	1 477	346
3 persons	384	80	736	186	770	854	276
4 persons	284	88	604	161	623	730	284
5 persons	115	53	203	86	222	220	191
6 persons	28	27	56	50	55	48	104
7 or more persons	4	33	23	31	28	27	131
Median	2.19	2.77	2.23	2.37	2.48	2.40	3.14
Renter-occupied housing units	**852**	**513**	**2 175**	**1 320**	**1 679**	**2 215**	**1 922**
1 person	351	141	837	299	480	724	406
2 persons	204	111	641	312	437	625	387
3 persons	147	105	345	268	345	412	401
4 persons	91	68	228	218	244	310	315
5 persons	49	50	85	126	102	97	189
6 persons	6	22	23	44	38	30	103
7 or more persons	4	16	16	53	33	17	121
Median	1.87	2.54	1.89	2.68	2.32	2.11	2.92
PERSONS PER ROOM							
Owner-occupied housing units	**2 146**	**518**	**4 025**	**1 106**	**3 437**	**4 041**	**1 620**
0.50 or less	1 612	283	2 844	705	2 169	2 777	759
0.51 to 0.75	331	91	712	190	728	810	343
0.76 to 1.00	184	99	412	161	482	415	320
1.01 to 1.50	18	37	48	46	50	34	150
1.51 or more	1	8	9	4	8	5	48
Mean	.41	.57	.44	.49	.48	.45	.64
Renter-occupied housing units	**852**	**513**	**2 175**	**1 320**	**1 679**	**2 215**	**1 922**
0.50 or less	582	233	1 391	566	835	1 346	703
0.51 to 0.75	168	115	430	301	392	442	422
0.76 to 1.00	88	103	282	300	340	365	484
1.01 to 1.50	12	48	51	113	88	52	207
1.51 or more	2	14	21	40	24	10	106
Mean	.48	.67	.52	.69	.62	.54	.77

TIPSII [UPF] GH105 CENSUS90 72583600 06/22/92 4:04 PM MACHINE: C DATA:CENSUS90*H1TIPSDA05. 06/16/92 17:13:59 TAPE: NONE FRAME: 161
TSF:CENSUS90*92. 06/16/92 17:14:57 UTF:CENSUS90*93. 06/16/92 17:14:57 META:CENSUS90*H1TABLES05. 06/16/92 17:24:20

Table 62. **Age of Householder and Financial Characteristics of Housing Units by Race and Hispanic Origin of Householder: 1990**

[Threshold and complementary threshold are 400 persons. For definitions of terms and meanings of symbols, see text]

Place and [In Selected States] County Subdivision [10,000 or More Persons]	Arkadelphia city		Benton city		Blytheville city		Camden city		Conway city	
	White	Black	White	Black	White	Black	White	Black	White	Black
Occupied housing units	**2 577**	**844**	**6 690**	**266**	**5 266**	**2 718**	**3 566**	**2 164**	**8 544**	**805**
AGE OF HOUSEHOLDER										
Owner-occupied housing units	**1 476**	**408**	**4 746**	**143**	**2 804**	**1 041**	**2 586**	**1 106**	**4 918**	**245**
Under 25 years	30	13	78	2	42	29	49	13	103	9
25 to 34 years	145	75	650	15	326	122	316	140	755	66
35 to 44 years	249	83	873	25	491	242	440	201	1 096	42
45 to 54 years	229	58	818	21	472	137	367	143	877	21
55 to 64 years	254	69	851	20	531	181	455	181	699	35
65 to 74 years	323	58	863	25	559	180	521	217	784	36
75 years and over	246	52	613	35	383	150	438	211	604	36
Renter-occupied housing units	**1 101**	**436**	**1 944**	**123**	**2 462**	**1 677**	**980**	**1 058**	**3 626**	**560**
Under 25 years	341	90	236	19	400	216	108	92	1 257	169
25 to 34 years	244	151	607	34	994	566	297	307	1 040	226
35 to 44 years	154	67	402	31	474	369	180	220	495	68
45 to 54 years	65	38	224	10	164	163	105	135	262	27
55 to 64 years	62	32	136	10	135	130	72	117	124	28
65 to 74 years	101	27	152	11	143	115	77	92	194	22
75 years and over	134	31	187	8	152	118	141	95	254	20
HOUSEHOLDER 65 YEARS AND OVER										
Occupied housing units	**804**	**168**	**1 815**	**79**	**1 237**	**563**	**1 177**	**615**	**1 836**	**114**
1-person households	440	103	821	33	613	286	607	305	918	65
Mean number of persons per room	.29	.33	.33	.43	.31	.41	.30	.36	.31	.34
Units in structure:										
1, detached or attached	603	123	1 581	72	1 046	442	1 000	502	1 461	96
2 or more	172	33	159	6	155	104	129	96	312	17
Mobile home, trailer, or other	29	12	75	1	36	17	48	17	63	1
Specified owner	497	92	1 283	53	813	298	822	388	1 198	64
Mean value (dollars)	52 900	31 200	53 000	28 100	52 000	24 100	47 300	31 100	59 300	35 600
Specified renter	234	58	332	19	281	225	212	185	437	40
Mean contract rent (dollars)	174	106	165	96	159	100	223	114	191	162
VALUE										
Specified owner-occupied housing units	**1 263**	**320**	**4 167**	**127**	**2 510**	**921**	**2 133**	**955**	**4 257**	**191**
Less than $20,000	62	64	215	34	139	281	147	226	52	21
$20,000 to $29,999	112	61	285	23	205	223	313	224	133	16
$30,000 to $39,999	173	63	641	30	346	186	397	227	388	39
$40,000 to $49,999	190	75	669	22	500	116	308	116	651	45
$50,000 to $59,999	182	22	585	6	375	53	274	75	641	23
$60,000 to $69,999	168	13	589	9	303	36	185	43	676	18
$70,000 to $79,999	131	8	435	2	190	11	172	18	571	18
$80,000 to $89,999	80	8	248	1	132	7	114	12	325	4
$90,000 to $99,999	53	3	161	–	93	4	74	5	246	4
$100,000 to $124,999	55	1	168	–	106	4	67	1	242	2
$125,000 to $149,999	38	1	83	–	42	–	39	3	113	1
$150,000 to $174,999	9	1	36	–	31	–	22	2	91	–
$175,000 to $199,999	6	–	33	–	14	–	6	2	62	–
$200,000 to $249,999	3	–	13	–	19	–	3	–	35	–
$250,000 to $299,999	1	–	3	–	8	–	9	–	21	–
$300,000 to $399,999	–	–	1	–	5	–	1	–	7	–
$400,000 to $499,999	–	–	1	–	–	–	1	–	2	–
$500,000 or more	–	–	1	–	2	–	1	1	1	–
Median (dollars)	55 200	35 900	53 900	32 000	51 600	27 800	46 300	31 200	64 100	45 100
Mean (dollars)	60 000	37 100	59 800	33 100	60 200	30 500	54 600	34 600	72 000	47 000
Owner-occupied mobile homes or trailers	**81**	**64**	**226**	**3**	**72**	**15**	**219**	**50**	**256**	**33**
Median (dollars)	10 400	12 500	14 100	26 300	11 900	10 000–	13 800	17 900	10 000–	12 300
Mean (dollars)	15 200	17 200	23 400	24 200	15 800	20 000	18 400	22 400	16 300	14 400
CONTRACT RENT										
Specified renter-occupied housing units	**1 088**	**435**	**1 915**	**122**	**2 414**	**1 637**	**958**	**1 043**	**3 580**	**552**
Less than $100	152	102	131	23	134	338	110	320	195	44
$100 to $149	94	71	153	24	129	240	71	189	190	40
$150 to $199	202	91	298	33	276	329	109	202	591	129
$200 to $249	195	71	361	19	270	214	167	112	463	99
$250 to $299	117	34	293	13	382	161	104	93	722	120
$300 to $349	152	25	258	–	228	57	100	34	582	55
$350 to $399	53	4	123	3	213	31	88	22	374	20
$400 to $449	21	2	78	–	111	19	39	4	138	11
$450 to $499	15	–	40	–	74	7	36	4	64	6
$500 to $549	3	–	11	–	33	3	11	1	45	4
$550 to $599	2	–	4	–	18	1	7	–	22	–
$600 to $649	4	–	8	–	12	–	7	–	17	3
$650 to $699	1	–	2	–	7	–	3	–	6	–
$700 to $749	–	–	3	–	3	–	–	–	3	–
$750 to $999	–	–	–	–	5	–	11	–	6	–
$1,000 or more	–	–	1	–	1	–	3	–	2	–
No cash rent	77	35	151	7	518	237	92	62	160	21
Median (dollars)	212	162	240	160	268	165	240	144	271	226
Mean (dollars)	221	164	249	162	273	172	262	154	269	230
MEALS INCLUDED IN RENT										
Specified renter-occupied housing units	**1 088**	**435**	**1 915**	**122**	**2 414**	**1 637**	**958**	**1 043**	**3 580**	**552**
With meals included in rent	–	–	7	2	2	6	13	1	2	2
No meals included in rent	1 011	400	1 757	113	1 894	1 394	853	980	3 418	529
No cash rent	77	35	151	7	518	237	92	62	160	21

TIPSII [UPF] GH105 CENSUS90 72583600 06/22/92 4:04 PM MACHINE: C DATA:CENSUS90*H1TIPSDA05. 06/16/92 17:13:59 TAPE: NONE FRAME: 162
TSF:CENSUS90*92. 06/16/92 17:14:57 UTF:CENSUS90*93. 06/16/92 17:14:57 META:CENSUS90*H1TABLES05. 06/16/92 17:24:20

Table 62. **Age of Householder and Financial Characteristics of Housing Units by Race and Hispanic Origin of Householder: 1990**—Con.

[Threshold and complementary threshold are 400 persons. For definitions of terms and meanings of symbols, see text]

Place and [In Selected States] County Subdivision [10,000 or More Persons]	El Dorado city		Fayetteville city						Forrest City city	
	White	Black	White	Black	American Indian, Eskimo, or Aleut	Asian or Pacific Islander	Hispanic origin (of any race)	White, not of Hispanic origin	White	Black
Occupied housing units	**6 196**	**2 917**	**15 866**	**536**	**182**	**253**	**186**	**15 744**	**2 309**	**2 412**
AGE OF HOUSEHOLDER										
Owner-occupied housing units	**4 466**	**1 382**	**7 101**	**128**	**57**	**42**	**55**	**7 054**	**1 396**	**1 073**
Under 25 years	46	14	138	5	–	1	–	138	16	10
25 to 34 years	458	205	1 100	21	17	8	12	1 090	152	135
35 to 44 years	718	298	1 706	32	7	10	13	1 697	245	258
45 to 54 years	617	209	1 128	20	13	12	13	1 116	255	147
55 to 64 years	760	215	1 084	21	11	8	5	1 079	268	183
65 to 74 years	1 013	225	1 066	18	8	3	8	1 058	263	175
75 years and over	854	216	879	11	1	–	4	876	197	165
Renter-occupied housing units	**1 730**	**1 535**	**8 765**	**408**	**125**	**211**	**131**	**8 690**	**913**	**1 339**
Under 25 years	227	185	2 897	162	26	100	37	2 880	97	163
25 to 34 years	524	529	2 923	149	58	80	58	2 886	220	439
35 to 44 years	304	317	1 433	66	23	21	25	1 418	178	252
45 to 54 years	185	173	574	11	10	6	3	572	107	121
55 to 64 years	143	109	297	9	4	3	3	297	91	109
65 to 74 years	151	119	278	4	4	1	2	276	110	142
75 years and over	196	103	363	7	–	–	3	361	110	113
HOUSEHOLDER 65 YEARS AND OVER										
Occupied housing units	**2 214**	**663**	**2 586**	**40**	**13**	**4**	**17**	**2 571**	**680**	**595**
1-person households	1 113	310	1 268	15	6	–	11	1 259	337	308
Mean number of persons per room	.30	.42	.31	.44	.35	.50	.30	.31	.30	.43
Units in structure:										
1, detached or attached	1 890	551	1 918	28	9	4	11	1 908	505	441
2 or more	212	77	576	12	2	–	5	572	155	143
Mobile home, trailer, or other	112	35	92	–	2	–	1	91	20	11
Specified owner	1 604	386	1 596	25	7	3	10	1 587	415	306
Mean value (dollars)	54 500	26 000	69 800	46 500	71 400	87 500	48 800	69 900	53 000	28 300
Specified renter	339	218	632	11	4	1	5	628	218	246
Mean contract rent (dollars)	231	120	379	222	244	413	115	381	169	108
VALUE										
Specified owner-occupied housing units	**3 842**	**1 187**	**6 021**	**111**	**46**	**39**	**47**	**5 981**	**1 236**	**929**
Less than $20,000	242	402	95	13	1	–	2	94	54	256
$20,000 to $29,999	419	315	236	13	2	2	3	233	133	175
$30,000 to $39,999	712	219	524	14	4	2	4	520	266	194
$40,000 to $49,999	634	123	758	19	8	1	7	752	241	181
$50,000 to $59,999	509	58	842	24	6	3	5	838	145	57
$60,000 to $69,999	381	33	887	9	12	8	9	879	137	36
$70,000 to $79,999	251	19	727	8	5	7	4	724	73	16
$80,000 to $89,999	174	9	491	4	1	4	6	486	40	7
$90,000 to $99,999	116	2	324	–	3	2	1	323	46	3
$100,000 to $124,999	144	1	476	3	2	5	2	474	40	4
$125,000 to $149,999	110	2	279	1	–	2	1	279	22	–
$150,000 to $174,999	64	1	155	2	–	1	–	155	22	–
$175,000 to $199,999	18	1	66	1	–	1	1	65	3	–
$200,000 to $249,999	36	2	72	–	1	–	–	72	7	–
$250,000 to $299,999	15	–	44	–	1	1	2	42	4	–
$300,000 to $399,999	13	–	30	–	–	–	–	30	2	–
$400,000 to $499,999	2	–	8	–	–	–	–	8	–	–
$500,000 or more	2	–	7	–	–	–	–	7	1	–
Median (dollars)	48 400	26 100	66 400	47 800	62 000	75 600	62 500	66 400	46 900	31 700
Mean (dollars)	59 500	29 500	77 500	51 300	68 400	86 500	72 600	77 500	56 600	32 800
Owner-occupied mobile homes or trailers	**259**	**96**	**379**	**7**	**7**	**–**	**3**	**377**	**54**	**63**
Median (dollars)	12 100	12 600	10 000–	16 300	10 000–	–	10 000–	10 000–	10 000–	12 700
Mean (dollars)	16 700	17 700	13 200	17 000	10 000	–	9 000	13 300	14 400	14 400
CONTRACT RENT										
Specified renter-occupied housing units	**1 696**	**1 510**	**8 679**	**406**	**125**	**211**	**131**	**8 604**	**897**	**1 298**
Less than $100	110	359	263	16	5	2	5	259	118	434
$100 to $149	132	273	287	9	3	3	7	283	78	226
$150 to $199	276	390	736	39	13	23	15	727	150	233
$200 to $249	262	234	1 550	106	30	47	27	1 532	248	176
$250 to $299	285	137	2 321	123	27	85	37	2 307	119	84
$300 to $349	179	16	1 140	46	22	32	13	1 130	65	10
$350 to $399	125	22	943	32	12	7	12	936	34	5
$400 to $449	50	4	360	6	6	4	6	356	16	2
$450 to $499	47	3	284	10	1	3	4	282	2	–
$500 to $549	45	–	139	6	1	–	1	138	3	–
$550 to $599	16	–	103	3	1	–	–	103	1	–
$600 to $649	14	–	54	–	–	–	–	54	3	–
$650 to $699	5	–	40	1	–	–	–	40	–	–
$700 to $749	1	–	71	2	–	1	2	69	–	–
$750 to $999	3	–	78	1	1	1	–	78	–	–
$1,000 or more	3	–	59	–	–	–	–	59	1	–
No cash rent	143	72	251	6	3	3	2	251	59	128
Median (dollars)	249	161	279	262	266	267	270	279	214	136
Mean (dollars)	263	159	304	271	276	270	274	304	212	139
MEALS INCLUDED IN RENT										
Specified renter-occupied housing units	**1 696**	**1 510**	**8 679**	**406**	**125**	**211**	**131**	**8 604**	**897**	**1 298**
With meals included in rent	4	9	124	1	–	1	1	123	3	2
No meals included in rent	1 549	1 429	8 304	399	122	207	128	8 230	835	1 168
No cash rent	143	72	251	6	3	3	2	251	59	128

TIPSII [UPF] GH105 CENSUS90 72583600 06/22/92 4:04 PM MACHINE: C DATA:CENSUS90*H1TIPSDA05. 06/16/92 17:13:59 TAPE: NONE FRAME: 163
TSF:CENSUS90*92. 06/16/92 17:14:57 UTF:CENSUS90*93. 06/16/92 17:14:57 META:CENSUS90*H1TABLES05. 06/16/92 17:24:20

Table 62. **Age of Householder and Financial Characteristics of Housing Units by Race and Hispanic Origin of Householder: 1990**—Con.

[Threshold and complementary threshold are 400 persons. For definitions of terms and meanings of symbols, see text]

Place and [In Selected States] County Subdivision [10,000 or More Persons]	Fort Smith city						Hot Springs city			
	White	Black	American Indian, Eskimo, or Aleut	Asian or Pacific Islander	Hispanic origin (of any race)	White, not of Hispanic origin	White	Black	Hispanic origin (of any race)	White, not of Hispanic origin
Occupied housing units	**26 380**	**2 015**	**381**	**742**	**323**	**26 206**	**12 375**	**1 944**	**125**	**12 303**
AGE OF HOUSEHOLDER										
Owner-occupied housing units	**16 065**	**848**	**178**	**410**	**120**	**15 995**	**7 754**	**846**	**51**	**7 722**
Under 25 years	224	14	2	10	3	223	78	9	1	78
25 to 34 years	2 246	109	22	105	22	2 235	593	77	10	589
35 to 44 years	3 201	189	49	169	34	3 186	1 003	155	10	996
45 to 54 years	2 817	133	27	86	20	2 804	1 010	122	10	1 004
55 to 64 years	2 652	146	26	28	19	2 638	1 395	127	7	1 390
65 to 74 years	2 856	137	33	4	12	2 846	1 872	156	7	1 868
75 years and over	2 069	120	19	8	10	2 063	1 803	200	6	1 797
Renter-occupied housing units	**10 315**	**1 167**	**203**	**332**	**203**	**10 211**	**4 621**	**1 098**	**74**	**4 581**
Under 25 years	1 462	180	35	46	44	1 439	424	138	12	415
25 to 34 years	3 196	409	61	135	70	3 157	1 012	339	25	1 000
35 to 44 years	1 957	259	49	64	51	1 932	792	243	19	785
45 to 54 years	1 171	104	18	37	20	1 165	525	118	7	521
55 to 64 years	773	85	13	29	12	765	492	100	2	490
65 to 74 years	815	79	18	15	4	813	575	95	6	572
75 years and over	941	51	9	6	2	940	801	65	3	798
HOUSEHOLDER 65 YEARS AND OVER										
Occupied housing units	**6 681**	**387**	**79**	**33**	**28**	**6 662**	**5 051**	**516**	**22**	**5 035**
1-person households	3 333	221	38	10	6	3 329	2 735	270	9	2 729
Mean number of persons per room	.32	.38	.34	.57	.38	.32	.33	.35	.47	.33
Units in structure:										
1, detached or attached	5 191	293	62	20	23	5 174	3 550	405	16	3 538
2 or more	1 405	85	14	12	4	1 403	1 153	90	4	1 150
Mobile home, trailer, or other	85	9	3	1	1	85	348	21	2	347
Specified owner	4 465	232	45	12	20	4 450	2 891	305	12	2 882
Mean value (dollars)	55 400	27 800	46 100	53 500	57 600	55 400	50 900	31 300	47 500	50 900
Specified renter	1 734	130	27	21	6	1 731	1 346	155	9	1 340
Mean contract rent (dollars)	239	165	234	172	177	239	260	158	142	260
VALUE										
Specified owner-occupied housing units	**14 805**	**790**	**154**	**363**	**109**	**14 741**	**6 236**	**739**	**43**	**6 210**
Less than $20,000	613	152	16	36	10	612	556	198	8	552
$20,000 to $29,999	1 396	177	25	92	11	1 390	812	185	6	808
$30,000 to $39,999	2 454	185	24	98	30	2 438	1 054	147	5	1 051
$40,000 to $49,999	2 405	150	34	70	18	2 395	931	93	8	927
$50,000 to $59,999	1 832	53	11	30	7	1 826	817	44	5	813
$60,000 to $69,999	1 660	39	15	16	7	1 657	699	33	5	696
$70,000 to $79,999	1 264	9	8	5	8	1 256	430	24	1	430
$80,000 to $89,999	789	9	5	5	5	784	231	5	3	228
$90,000 to $99,999	588	3	3	2	2	588	144	3	1	143
$100,000 to $124,999	722	8	8	5	1	722	186	3	–	186
$125,000 to $149,999	386	4	3	–	4	382	133	3	–	133
$150,000 to $174,999	246	1	1	2	3	244	83	–	–	83
$175,000 to $199,999	129	–	–	1	1	128	47	1	–	47
$200,000 to $249,999	116	–	–	1	–	116	52	–	1	52
$250,000 to $299,999	83	–	–	–	–	83	24	–	–	24
$300,000 to $399,999	73	–	1	–	–	73	25	–	–	25
$400,000 to $499,999	16	–	–	–	–	16	7	–	–	7
$500,000 or more	33	–	–	–	2	31	5	–	–	5
Median (dollars)	52 600	33 300	42 500	35 600	41 800	52 600	47 400	29 200	43 100	47 400
Mean (dollars)	65 100	35 900	51 500	39 700	62 800	65 000	57 300	33 000	47 300	57 300
Owner-occupied mobile homes or trailers	**161**	**5**	**6**	**4**	**2**	**161**	**531**	**28**	**2**	**530**
Median (dollars)	10 000–	51 300	10 000–	10 000–	10 000–	10 000–	14 300	19 000	20 000	14 300
Mean (dollars)	15 100	41 500	10 400	16 100	9 000	15 100	19 500	20 600	20 000	19 500
CONTRACT RENT										
Specified renter-occupied housing units	**10 205**	**1 150**	**201**	**330**	**203**	**10 101**	**4 539**	**1 079**	**74**	**4 499**
Less than $100	453	106	8	8	5	452	340	179	4	337
$100 to $149	541	113	10	31	8	537	528	177	7	522
$150 to $199	1 597	234	44	151	36	1 576	715	214	17	710
$200 to $249	2 276	263	48	69	53	2 249	839	212	24	826
$250 to $299	1 930	244	41	41	51	1 911	649	152	10	644
$300 to $349	1 172	104	21	9	23	1 159	443	57	6	440
$350 to $399	898	41	15	6	12	891	302	19	1	301
$400 to $449	360	12	3	3	7	355	149	12	2	147
$450 to $499	192	4	3	3	2	190	70	2	–	70
$500 to $549	127	2	1	–	–	127	61	3	1	61
$550 to $599	91	1	2	–	1	90	15	1	1	14
$600 to $649	60	–	–	–	–	60	7	–	–	7
$650 to $699	32	1	–	–	–	32	13	–	–	13
$700 to $749	26	–	1	1	–	26	9	–	–	9
$750 to $999	46	–	1	–	–	46	69	1	–	69
$1,000 or more	8	–	–	–	–	8	20	–	–	20
No cash rent	396	25	3	8	5	392	310	50	1	309
Median (dollars)	251	220	237	190	247	251	224	185	211	224
Mean (dollars)	267	218	253	204	252	267	252	186	223	253
MEALS INCLUDED IN RENT										
Specified renter-occupied housing units	**10 205**	**1 150**	**201**	**330**	**203**	**10 101**	**4 539**	**1 079**	**74**	**4 499**
With meals included in rent	61	4	1	7	2	60	107	3	–	107
No meals included in rent	9 748	1 121	197	315	196	9 649	4 122	1 026	73	4 083
No cash rent	396	25	3	8	5	392	310	50	1	309

TIPSII [UPF] GH105 CENSUS90 72583600 06/22/92 4:04 PM MACHINE: C DATA:CENSUS90*H1TIPSDA05. 06/16/92 17:13:59 TAPE: NONE FRAME: 164
TSF:CENSUS90*92. 06/16/92 17:14:57 UTF:CENSUS90*93. 06/16/92 17:14:57 META:CENSUS90*H1TABLES05. 06/16/92 17:24:20

Table 62. **Age of Householder and Financial Characteristics of Housing Units by Race and Hispanic Origin of Householder: 1990**—Con.

[Threshold and complementary threshold are 400 persons. For definitions of terms and meanings of symbols, see text]

Place and [In Selected States] County Subdivision [10,000 or More Persons]	Jacksonville city					Jonesboro city		Little Rock city		
	White	Black	Asian or Pacific Islander	Hispanic origin (of any race)	White, not of Hispanic origin	White	Black	White	Black	American Indian, Eskimo, or Aleut
Occupied housing units	**8 133**	**1 468**	**128**	**180**	**8 036**	**16 655**	**1 118**	**51 767**	**20 021**	**187**
AGE OF HOUSEHOLDER										
Owner-occupied housing units	**4 083**	**478**	**42**	**51**	**4 051**	**10 376**	**342**	**31 349**	**9 068**	**100**
Under 25 years	76	6	–	1	75	286	10	329	112	1
25 to 34 years	735	100	6	14	728	1 624	61	4 701	1 401	18
35 to 44 years	905	189	17	15	895	2 242	91	7 239	2 720	22
45 to 54 years	837	99	10	11	829	1 870	40	5 646	1 590	31
55 to 64 years	824	55	8	9	819	1 834	59	5 141	1 281	16
65 to 74 years	485	18	1	1	484	1 488	37	5 071	1 096	12
75 years and over	221	11	–	–	221	1 032	44	3 222	868	–
Renter-occupied housing units	**4 050**	**990**	**86**	**129**	**3 985**	**6 279**	**776**	**20 418**	**10 953**	**87**
Under 25 years	765	166	12	25	753	1 556	244	2 962	1 468	5
25 to 34 years	1 816	475	28	69	1 783	1 873	261	7 256	4 042	29
35 to 44 years	755	237	33	25	744	1 125	133	3 780	2 748	27
45 to 54 years	306	61	7	6	301	582	45	1 863	1 009	10
55 to 64 years	153	29	3	3	150	373	38	1 238	628	7
65 to 74 years	132	15	3	–	132	384	33	1 384	575	3
75 years and over	123	7	–	1	122	386	22	1 935	483	6
HOUSEHOLDER 65 YEARS AND OVER										
Occupied housing units	**961**	**51**	**4**	**2**	**959**	**3 290**	**136**	**11 612**	**3 022**	**21**
1-person households	465	27	1	1	464	1 558	67	5 834	1 485	10
Mean number of persons per room	.33	.43	.90	.30	.33	.31	.41	.31	.41	.42
Units in structure:										
1, detached or attached	732	37	3	2	730	2 669	103	8 229	2 222	13
2 or more	167	10	1	–	167	464	28	2 916	749	6
Mobile home, trailer, or other	62	4	–	–	62	157	5	467	51	2
Specified owner	617	26	1	1	616	2 098	69	7 164	1 728	11
Mean value (dollars)	52 600	38 700	47 500	32 500	52 600	60 900	24 900	77 400	37 800	64 100
Specified renter	250	22	3	1	249	747	55	3 283	1 043	9
Mean contract rent (dollars)	203	155	182	287	203	211	163	400	172	250
VALUE										
Specified owner-occupied housing units	**3 560**	**434**	**37**	**47**	**3 532**	**8 604**	**285**	**27 407**	**8 206**	**76**
Less than $20,000	73	17	1	2	72	341	62	323	801	1
$20,000 to $29,999	182	31	1	–	182	505	53	782	1 108	5
$30,000 to $39,999	382	64	5	2	380	963	62	2 119	1 776	10
$40,000 to $49,999	747	102	12	14	738	1 306	33	3 248	1 569	11
$50,000 to $59,999	677	94	5	9	675	1 230	28	3 324	1 142	6
$60,000 to $69,999	525	57	5	5	522	1 102	20	3 220	801	7
$70,000 to $79,999	417	40	6	10	410	810	10	3 123	483	10
$80,000 to $89,999	233	21	1	2	231	590	12	2 574	220	10
$90,000 to $99,999	119	4	–	1	118	426	3	1 946	118	5
$100,000 to $124,999	115	1	–	2	114	572	2	2 249	96	5
$125,000 to $149,999	44	3	–	–	44	308	–	1 355	34	1
$150,000 to $174,999	22	–	–	–	22	157	–	893	21	2
$175,000 to $199,999	7	–	–	–	7	85	–	645	13	2
$200,000 to $249,999	11	–	1	–	11	100	–	658	7	–
$250,000 to $299,999	2	–	–	–	2	60	–	312	8	1
$300,000 to $399,999	4	–	–	–	4	30	–	334	6	–
$400,000 to $499,999	–	–	–	–	–	9	–	131	2	–
$500,000 or more	–	–	–	–	–	10	–	171	1	–
Median (dollars)	54 900	50 200	49 700	55 600	54 900	59 600	34 000	72 200	42 500	66 700
Mean (dollars)	60 300	51 600	57 600	59 100	60 300	70 600	38 000	91 000	46 400	72 400
Owner-occupied mobile homes or trailers	**323**	**10**	**2**	**2**	**321**	**845**	**24**	**1 315**	**102**	**12**
Median (dollars)	15 400	12 500	10 000–	10 000–	15 500	10 800	12 900	11 200	15 000	10 000–
Mean (dollars)	18 900	16 000	9 000	9 000	19 000	16 700	17 000	16 000	23 500	18 400
CONTRACT RENT										
Specified renter-occupied housing units	**3 998**	**971**	**86**	**125**	**3 934**	**6 170**	**767**	**20 251**	**10 810**	**84**
Less than $100	102	45	3	–	102	353	91	459	880	3
$100 to $149	101	21	1	1	100	455	77	605	808	5
$150 to $199	238	62	3	4	235	559	45	1 042	1 215	7
$200 to $249	463	137	18	11	459	912	106	1 556	1 717	10
$250 to $299	666	215	13	21	657	1 313	164	2 604	2 408	10
$300 to $349	568	137	14	16	559	1 067	147	3 346	1 693	12
$350 to $399	427	101	9	13	422	622	74	3 581	1 156	17
$400 to $449	224	54	3	7	221	231	23	2 201	396	5
$450 to $499	125	21	1	2	125	169	6	1 509	138	3
$500 to $549	59	6	–	5	57	68	1	948	74	7
$550 to $599	53	4	2	2	51	44	–	448	39	–
$600 to $649	31	1	–	–	31	23	1	341	9	1
$650 to $699	22	4	1	–	22	16	–	205	10	–
$700 to $749	10	2	–	–	10	13	–	167	8	–
$750 to $999	5	–	–	1	4	27	–	324	5	1
$1,000 or more	–	1	–	–	–	2	1	264	7	–
No cash rent	904	160	18	42	879	296	31	651	247	3
Median (dollars)	298	278	288	309	298	276	263	353	264	327
Mean (dollars)	307	286	294	332	307	276	247	371	257	321
MEALS INCLUDED IN RENT										
Specified renter-occupied housing units	**3 998**	**971**	**86**	**125**	**3 934**	**6 170**	**767**	**20 251**	**10 810**	**84**
With meals included in rent	–	2	–	–	–	18	–	561	31	2
No meals included in rent	3 094	809	68	83	3 055	5 856	736	19 039	10 532	79
No cash rent	904	160	18	42	879	296	31	651	247	3

TIPSII [UPF] GH105 CENSUS90 72583600 06/22/92 4:04 PM MACHINE: C DATA:CENSUS90*H1TIPSDA05. 06/16/92 17:13:59 TAPE: NONE FRAME: 165
TSF:CENSUS90*92. 06/16/92 17:14:57 UTF:CENSUS90*93. 06/16/92 17:14:57 META:CENSUS90*H1TABLES05. 06/16/92 17:24:20

Table 62. **Age of Householder and Financial Characteristics of Housing Units by Race and Hispanic Origin of Householder: 1990**—Con.

[Threshold and complementary threshold are 400 persons. For definitions of terms and meanings of symbols, see text]

Place and [In Selected States] County Subdivision [10,000 or More Persons]	Little Rock city—Con.			Magnolia city		North Little Rock city			
	Asian or Pacific Islander	Hispanic origin (of any race)	White, not of Hispanic origin	White	Black	White	Black	Hispanic origin (of any race)	White, not of Hispanic origin
Occupied housing units	**487**	**463**	**51 455**	**3 015**	**1 245**	**20 008**	**4 765**	**168**	**19 912**
AGE OF HOUSEHOLDER									
Owner-occupied housing units	**238**	**218**	**31 181**	**1 972**	**563**	**12 895**	**1 725**	**74**	**12 845**
Under 25 years	2	2	328	37	6	122	14	–	122
25 to 34 years	34	48	4 663	233	62	1 657	230	18	1 645
35 to 44 years	110	81	7 180	336	93	2 551	444	24	2 536
45 to 54 years	58	37	5 614	273	102	2 312	281	10	2 305
55 to 64 years	23	26	5 124	342	105	2 275	261	11	2 268
65 to 74 years	7	16	5 056	420	87	2 493	273	8	2 486
75 years and over	4	8	3 216	331	108	1 485	222	3	1 483
Renter-occupied housing units	**249**	**245**	**20 274**	**1 043**	**682**	**7 113**	**3 040**	**94**	**7 067**
Under 25 years	34	51	2 937	196	101	773	424	11	767
25 to 34 years	105	97	7 189	261	193	2 172	1 045	44	2 149
35 to 44 years	49	53	3 753	155	140	1 375	679	22	1 366
45 to 54 years	37	19	1 852	100	78	767	277	8	764
55 to 64 years	12	10	1 232	72	61	590	191	4	588
65 to 74 years	7	8	1 381	95	55	674	215	5	671
75 years and over	5	7	1 930	164	54	762	209	–	762
HOUSEHOLDER 65 YEARS AND OVER									
Occupied housing units	**23**	**39**	**11 583**	**1 010**	**304**	**5 414**	**919**	**16**	**5 402**
1-person households	6	20	5 821	569	151	2 675	462	5	2 673
Mean number of persons per room	.45	.36	.31	.29	.39	.32	.44	.38	.32
Units in structure:									
1, detached or attached	15	26	8 206	802	255	4 210	637	12	4 200
2 or more	8	13	2 910	172	34	1 079	268	4	1 077
Mobile home, trailer, or other	–	–	467	36	15	125	14	–	125
Specified owner	9	20	7 146	649	175	3 626	446	11	3 617
Mean value (dollars)	69 400	55 500	77 500	56 100	30 200	57 800	36 800	65 200	57 800
Specified renter	11	15	3 275	255	106	1 410	407	4	1 408
Mean contract rent (dollars)	300	229	401	178	129	240	133	103	240
VALUE									
Specified owner-occupied housing units	**211**	**187**	**27 264**	**1 706**	**478**	**11 819**	**1 585**	**67**	**11 774**
Less than $20,000	–	4	321	76	194	293	229	3	292
$20,000 to $29,999	7	2	782	154	79	687	242	3	684
$30,000 to $39,999	9	24	2 103	246	82	1 607	380	13	1 600
$40,000 to $49,999	17	26	3 228	270	50	1 773	295	6	1 769
$50,000 to $59,999	27	26	3 305	206	29	1 763	197	11	1 754
$60,000 to $69,999	27	26	3 197	165	16	1 486	113	7	1 481
$70,000 to $79,999	24	16	3 110	164	18	1 121	49	3	1 119
$80,000 to $89,999	23	18	2 562	93	–	771	22	7	766
$90,000 to $99,999	24	10	1 938	74	1	638	16	5	636
$100,000 to $124,999	21	11	2 239	114	3	816	18	3	814
$125,000 to $149,999	13	6	1 350	59	1	452	15	3	450
$150,000 to $174,999	2	8	885	38	2	158	1	1	157
$175,000 to $199,999	7	2	644	24	1	80	3	–	80
$200,000 to $249,999	4	3	655	17	–	73	1	–	73
$250,000 to $299,999	2	1	311	3	–	51	–	1	50
$300,000 to $399,999	4	3	333	3	1	21	1	–	21
$400,000 to $499,999	–	1	130	–	–	20	–	–	20
$500,000 or more	–	–	171	–	1	9	3	1	8
Median (dollars)	78 000	65 200	72 300	54 500	24 700	58 600	38 600	56 900	58 600
Mean (dollars)	90 900	80 900	91 000	65 700	32 100	68 400	42 900	74 500	68 300
Owner-occupied mobile homes or trailers	**5**	**8**	**1 309**	**93**	**52**	**240**	**15**	**1**	**240**
Median (dollars)	10 000–	11 700	11 200	11 600	13 500	10 000	12 500	10 000–	10 000
Mean (dollars)	10 400	13 100	16 000	16 100	32 300	16 900	16 100	9 000	16 900
CONTRACT RENT									
Specified renter-occupied housing units	**245**	**242**	**20 107**	**1 029**	**670**	**7 012**	**2 989**	**93**	**6 967**
Less than $100	2	4	458	63	149	292	649	3	289
$100 to $149	6	7	601	162	170	539	378	13	535
$150 to $199	16	8	1 040	186	131	662	327	7	657
$200 to $249	25	27	1 547	210	103	921	368	15	913
$250 to $299	42	38	2 586	136	46	1 121	409	11	1 116
$300 to $349	46	41	3 319	99	13	1 128	367	14	1 123
$350 to $399	36	42	3 555	56	4	936	274	17	930
$400 to $449	29	22	2 185	20	1	526	73	4	522
$450 to $499	14	18	1 495	7	–	242	29	4	240
$500 to $549	7	9	939	5	–	124	8	–	124
$550 to $599	4	4	445	2	–	55	2	1	55
$600 to $649	1	4	339	5	–	67	2	1	66
$650 to $699	1	5	201	1	–	49	1	1	48
$700 to $749	2	2	166	–	–	27	1	–	27
$750 to $999	5	2	323	1	–	59	4	1	58
$1,000 or more	1	–	264	–	1	7	3	–	7
No cash rent	8	9	644	76	52	257	94	1	257
Median (dollars)	327	338	352	213	146	293	212	289	293
Mean (dollars)	347	352	371	224	153	299	213	291	299
MEALS INCLUDED IN RENT									
Specified renter-occupied housing units	**245**	**242**	**20 107**	**1 029**	**670**	**7 012**	**2 989**	**93**	**6 967**
With meals included in rent	–	1	561	12	9	33	21	–	33
No meals included in rent	237	232	18 902	941	609	6 722	2 874	92	6 677
No cash rent	8	9	644	76	52	257	94	1	257

TIPSII [UPF] GH105 CENSUS90 72583600 06/22/92 4:04 PM MACHINE: C DATA:CENSUS90*H1TIPSDA05. 06/16/92 17:13:59 TAPE: NONE FRAME: 166
TSF:CENSUS90*92. 06/16/92 17:14:57 UTF:CENSUS90*93. 06/16/92 17:14:57 META:CENSUS90*H1TABLES05. 06/16/92 17:24:20

Table 62. **Age of Householder and Financial Characteristics of Housing Units by Race and Hispanic Origin of Householder: 1990**—Con.

[Threshold and complementary threshold are 400 persons. For definitions of terms and meanings of symbols, see text]

Place and [In Selected States] County Subdivision [10,000 or More Persons]	Pine Bluff city		Rogers city			Russellville city	
	White	Black	White	Hispanic origin (of any race)	White, not of Hispanic origin	White	Black
Occupied housing units	**10 960**	**9 759**	**9 533**	**128**	**9 444**	**7 613**	**295**
AGE OF HOUSEHOLDER							
Owner-occupied housing units	**7 777**	**5 036**	**6 111**	**38**	**6 084**	**4 476**	**148**
Under 25 years	105	64	117	2	115	122	7
25 to 34 years	890	620	974	9	966	734	31
35 to 44 years	1 277	1 096	1 168	14	1 161	958	35
45 to 54 years	1 319	794	976	4	974	748	25
55 to 64 years	1 490	758	936	6	931	694	17
65 to 74 years	1 589	876	1 084	–	1 084	679	17
75 years and over	1 107	828	856	3	853	541	16
Renter-occupied housing units	**3 183**	**4 723**	**3 422**	**90**	**3 360**	**3 137**	**147**
Under 25 years	343	728	502	23	483	738	29
25 to 34 years	891	1 595	1 142	36	1 120	948	59
35 to 44 years	587	1 026	701	16	691	538	29
45 to 54 years	366	426	351	7	346	226	7
55 to 64 years	275	334	206	6	201	213	10
65 to 74 years	315	345	202	1	201	227	7
75 years and over	406	269	318	1	318	247	6
HOUSEHOLDER 65 YEARS AND OVER							
Occupied housing units	**3 417**	**2 318**	**2 460**	**5**	**2 456**	**1 694**	**46**
1-person households	1 664	1 104	1 002	3	1 000	849	22
Mean number of persons per room	.31	.39	.33	.32	.33	.31	.39
Units in structure:							
1, detached or attached	2 772	2 028	1 973	2	1 971	1 296	39
2 or more	477	224	407	2	406	350	7
Mobile home, trailer, or other	168	66	80	1	79	48	–
Specified owner	2 314	1 548	1 695	2	1 693	1 083	31
Mean value (dollars)	51 400	32 800	62 400	22 500	62 400	56 400	50 700
Specified renter	707	604	511	2	510	462	13
Mean contract rent (dollars)	212	129	354	132	354	170	170
VALUE							
Specified owner-occupied housing units	**6 519**	**4 496**	**5 375**	**31**	**5 354**	**3 955**	**134**
Less than $20,000	337	1 044	86	1	85	113	4
$20,000 to $29,999	749	1 006	211	3	210	243	10
$30,000 to $39,999	1 217	927	541	4	539	535	33
$40,000 to $49,999	1 141	573	904	11	895	806	52
$50,000 to $59,999	900	389	906	3	903	575	14
$60,000 to $69,999	688	228	969	5	967	467	12
$70,000 to $79,999	444	150	689	3	687	354	3
$80,000 to $89,999	281	72	323	–	323	210	1
$90,000 to $99,999	217	33	200	–	200	160	2
$100,000 to $124,999	228	40	220	1	219	183	2
$125,000 to $149,999	134	12	135	–	135	122	–
$150,000 to $174,999	56	6	78	–	78	61	–
$175,000 to $199,999	28	2	40	–	40	40	–
$200,000 to $249,999	50	5	41	–	41	41	–
$250,000 to $299,999	26	2	21	–	21	21	–
$300,000 to $399,999	17	4	9	–	9	12	1
$400,000 to $499,999	2	1	–	–	–	4	–
$500,000 or more	4	2	2	–	2	8	–
Median (dollars)	48 200	31 900	60 400	44 200	60 400	54 100	43 200
Mean (dollars)	57 500	36 700	66 900	49 000	67 000	66 900	47 800
Owner-occupied mobile homes or trailers	**644**	**152**	**251**	**4**	**247**	**186**	**2**
Median (dollars)	14 500	14 600	14 200	10 000–	14 400	13 300	10 000–
Mean (dollars)	18 200	19 100	23 400	9 900	23 600	16 900	9 000
CONTRACT RENT							
Specified renter-occupied housing units	**3 137**	**4 659**	**3 386**	**90**	**3 324**	**3 093**	**147**
Less than $100	212	782	120	1	119	331	12
$100 to $149	177	623	64	1	64	197	12
$150 to $199	393	960	137	8	132	478	21
$200 to $249	601	741	464	19	449	610	42
$250 to $299	591	751	830	38	803	676	30
$300 to $349	398	303	572	9	565	286	9
$350 to $399	321	160	580	7	577	164	4
$400 to $449	93	37	204	3	201	80	3
$450 to $499	50	16	122	1	122	62	3
$500 to $549	30	6	68	–	68	36	–
$550 to $599	12	2	32	–	32	25	–
$600 to $649	11	–	19	–	19	13	–
$650 to $699	5	1	10	–	10	5	–
$700 to $749	2	–	7	–	7	3	–
$750 to $999	4	–	31	–	31	2	–
$1,000 or more	4	1	20	–	20	1	–
No cash rent	233	276	106	3	105	124	11
Median (dollars)	255	189	302	263	303	239	226
Mean (dollars)	259	193	318	270	319	242	225
MEALS INCLUDED IN RENT							
Specified renter-occupied housing units	**3 137**	**4 659**	**3 386**	**90**	**3 324**	**3 093**	**147**
With meals included in rent	15	13	54	–	54	7	–
No meals included in rent	2 889	4 370	3 226	87	3 165	2 962	136
No cash rent	233	276	106	3	105	124	11

TIPSII [UPF] GH105 CENSUS90 72583600 06/22/92 4:04 PM MACHINE: C DATA:CENSUS90*H1TIPSDA05. 06/16/92 17:13:59 TAPE: NONE FRAME: 167
TSF:CENSUS90*92. 06/16/92 17:14:57 UTF:CENSUS90*93. 06/16/92 17:14:57 META:CENSUS90*H1TABLES05. 06/16/92 17:24:20

Table 62. **Age of Householder and Financial Characteristics of Housing Units by Race and Hispanic Origin of Householder: 1990**—Con.

[Threshold and complementary threshold are 400 persons. For definitions of terms and meanings of symbols, see text]

Place and [In Selected States] County Subdivision [10,000 or More Persons]	Searcy city		Sherwood city		Springdale city		
	White	Black	White	Black	White	Hispanic origin (of any race)	White, not of Hispanic origin
Occupied housing units	**4 941**	**265**	**6 643**	**318**	**11 179**	**121**	**11 111**
AGE OF HOUSEHOLDER							
Owner-occupied housing units	**3 015**	**100**	**4 928**	**162**	**7 200**	**37**	**7 172**
Under 25 years	46	2	76	2	139	1	139
25 to 34 years	367	11	938	50	1 147	14	1 137
35 to 44 years	531	18	1 326	73	1 526	8	1 520
45 to 54 years	506	11	1 045	22	1 312	5	1 309
55 to 64 years	496	22	764	10	1 172	4	1 168
65 to 74 years	600	23	552	3	1 113	4	1 109
75 years and over	469	13	227	2	791	1	790
Renter-occupied housing units	**1 926**	**165**	**1 715**	**156**	**3 979**	**84**	**3 939**
Under 25 years	381	37	226	12	562	25	553
25 to 34 years	549	60	678	74	1 312	34	1 294
35 to 44 years	317	31	425	50	866	17	859
45 to 54 years	179	13	218	14	439	5	434
55 to 64 years	125	9	85	2	272	2	272
65 to 74 years	158	10	51	2	258	1	257
75 years and over	217	5	32	2	270	–	270
HOUSEHOLDER 65 YEARS AND OVER							
Occupied housing units	**1 444**	**51**	**862**	**9**	**2 432**	**6**	**2 426**
1-person households	659	23	308	4	1 079	2	1 077
Mean number of persons per room	.32	.35	.33	.33	.33	.50	.33
Units in structure:							
1, detached or attached	1 144	38	791	7	1 966	5	1 961
2 or more	260	12	27	–	370	1	369
Mobile home, trailer, or other	40	1	44	2	96	–	96
Specified owner	937	31	701	4	1 642	5	1 637
Mean value (dollars)	54 700	36 700	66 600	78 100	58 600	94 500	58 500
Specified renter	365	15	81	4	516	1	515
Mean contract rent (dollars)	174	108	310	178	217	263	216
VALUE							
Specified owner-occupied housing units	**2 672**	**86**	**4 425**	**147**	**6 190**	**34**	**6 163**
Less than $20,000	60	1	21	1	137	1	136
$20,000 to $29,999	141	20	46	1	253	2	252
$30,000 to $39,999	358	31	219	6	742	1	741
$40,000 to $49,999	525	18	440	15	1 204	9	1 196
$50,000 to $59,999	447	7	645	27	1 132	4	1 129
$60,000 to $69,999	453	9	803	32	1 000	9	993
$70,000 to $79,999	234	–	753	24	675	3	672
$80,000 to $89,999	165	–	469	17	318	1	318
$90,000 to $99,999	69	–	354	8	199	2	198
$100,000 to $124,999	98	–	375	8	203	–	203
$125,000 to $149,999	50	–	140	4	114	2	112
$150,000 to $174,999	33	–	82	1	74	–	74
$175,000 to $199,999	8	–	49	1	43	–	43
$200,000 to $249,999	16	–	16	2	42	–	42
$250,000 to $299,999	9	–	4	–	29	–	29
$300,000 to $399,999	5	–	5	–	15	–	15
$400,000 to $499,999	1	–	4	–	6	–	6
$500,000 or more	–	–	–	–	4	–	4
Median (dollars)	55 200	37 600	70 400	68 000	56 400	60 000	56 500
Mean (dollars)	62 000	39 200	76 600	73 300	64 400	61 000	64 400
Owner-occupied mobile homes or trailers	**77**	**2**	**252**	**7**	**384**	**2**	**384**
Median (dollars)	10 000–	12 500	13 100	17 500	14 400	15 000	14 400
Mean (dollars)	14 600	12 500	17 700	20 600	19 100	15 800	19 100
CONTRACT RENT							
Specified renter-occupied housing units	**1 896**	**165**	**1 685**	**153**	**3 914**	**83**	**3 875**
Less than $100	216	23	11	3	158	–	158
$100 to $149	115	20	23	5	198	2	197
$150 to $199	378	41	54	4	234	10	226
$200 to $249	381	39	129	10	585	14	578
$250 to $299	301	22	378	35	1 191	30	1 176
$300 to $349	179	5	278	29	546	12	543
$350 to $399	105	2	309	30	406	8	404
$400 to $449	49	–	108	19	245	4	244
$450 to $499	20	–	146	10	108	–	108
$500 to $549	11	–	61	2	53	–	53
$550 to $599	6	–	38	2	15	–	15
$600 to $649	3	–	37	–	9	–	9
$650 to $699	1	–	35	1	4	–	4
$700 to $749	1	–	9	–	2	–	2
$750 to $999	1	–	13	1	5	–	5
$1,000 or more	–	–	2	–	–	–	–
No cash rent	129	13	54	2	155	3	153
Median (dollars)	220	191	339	330	280	267	280
Mean (dollars)	227	185	360	334	284	274	284
MEALS INCLUDED IN RENT							
Specified renter-occupied housing units	**1 896**	**165**	**1 685**	**153**	**3 914**	**83**	**3 875**
With meals included in rent	4	–	4	–	5	1	4
No meals included in rent	1 763	152	1 627	151	3 754	79	3 718
No cash rent	129	13	54	2	155	3	153

TIPSII [UPF] GH105 CENSUS90 72583600 06/22/92 4:04 PM MACHINE: C DATA:CENSUS90*H1TIPSDA05. 06/16/92 17:13:59 TAPE: NONE FRAME: 168
TSF:CENSUS90*92. 06/16/92 17:14:57 UTF:CENSUS90*93. 06/16/92 17:14:57 META:CENSUS90*H1TABLES05. 06/16/92 17:24:20

Table 62. **Age of Householder and Financial Characteristics of Housing Units by Race and Hispanic Origin of Householder: 1990**—Con.

[Threshold and complementary threshold are 400 persons. For definitions of terms and meanings of symbols, see text]

Place and [In Selected States] County Subdivision [10,000 or More Persons]	Stuttgart city		Texarkana city		Van Buren city	West Memphis city	
	White	Black	White	Black	White	White	Black
Occupied housing units	**2 998**	**1 031**	**6 200**	**2 426**	**5 116**	**6 256**	**3 542**
AGE OF HOUSEHOLDER							
Owner-occupied housing units	**2 146**	**518**	**4 025**	**1 106**	**3 437**	**4 041**	**1 620**
Under 25 years	24	8	80	16	116	71	29
25 to 34 years	254	93	528	130	703	608	223
35 to 44 years	421	97	744	197	784	930	371
45 to 54 years	354	86	631	175	599	847	280
55 to 64 years	367	77	667	190	451	738	254
65 to 74 years	379	88	766	218	443	575	261
75 years and over	347	69	609	180	341	272	202
Renter-occupied housing units	**852**	**513**	**2 175**	**1 320**	**1 679**	**2 215**	**1 922**
Under 25 years	103	65	278	186	287	270	227
25 to 34 years	249	171	616	466	484	618	654
35 to 44 years	175	91	427	301	301	518	406
45 to 54 years	85	59	274	129	205	286	203
55 to 64 years	65	46	183	90	134	195	150
65 to 74 years	88	43	197	78	116	193	157
75 years and over	87	38	200	70	152	135	125
HOUSEHOLDER 65 YEARS AND OVER							
Occupied housing units	**901**	**238**	**1 772**	**546**	**1 052**	**1 175**	**745**
1-person households	487	113	865	255	495	552	318
Mean number of persons per room	.28	.39	.32	.37	.33	.31	.50
Units in structure:							
1, detached or attached	768	189	1 490	454	889	887	589
2 or more	97	37	256	74	147	247	136
Mobile home, trailer, or other	36	12	26	18	16	41	20
Specified owner	636	130	1 240	359	697	757	414
Mean value (dollars)	54 300	27 100	46 100	31 800	44 600	59 000	29 100
Specified renter	172	80	386	147	258	322	270
Mean contract rent (dollars)	167	91	212	131	166	208	136
VALUE							
Specified owner-occupied housing units	**1 880**	**433**	**3 640**	**1 015**	**3 170**	**3 701**	**1 405**
Less than $20,000	104	114	374	281	207	25	270
$20,000 to $29,999	220	96	441	190	257	92	238
$30,000 to $39,999	337	124	591	194	668	396	361
$40,000 to $49,999	297	50	686	149	740	805	296
$50,000 to $59,999	239	23	460	91	315	755	118
$60,000 to $69,999	178	18	343	52	321	523	72
$70,000 to $79,999	162	2	257	28	279	359	26
$80,000 to $89,999	94	4	144	13	155	284	10
$90,000 to $99,999	80	–	99	2	85	147	4
$100,000 to $124,999	80	1	115	9	76	140	5
$125,000 to $149,999	43	–	59	4	30	72	1
$150,000 to $174,999	19	–	27	1	13	53	1
$175,000 to $199,999	9	–	15	–	6	24	1
$200,000 to $249,999	11	–	12	–	6	18	2
$250,000 to $299,999	4	–	8	–	3	4	–
$300,000 to $399,999	1	1	3	–	4	2	–
$400,000 to $499,999	–	–	5	–	2	2	–
$500,000 or more	2	–	1	1	3	–	–
Median (dollars)	49 300	30 600	45 600	31 500	44 800	56 600	35 600
Mean (dollars)	58 100	31 900	52 900	35 200	53 100	64 600	36 300
Owner-occupied mobile homes or trailers	**96**	**36**	**64**	**4**	**31**	**119**	**97**
Median (dollars)	10 000–	13 600	18 600	20 000	17 500	13 200	15 200
Mean (dollars)	14 100	18 200	22 100	22 900	24 400	16 900	18 700
CONTRACT RENT							
Specified renter-occupied housing units	**837**	**503**	**2 144**	**1 309**	**1 651**	**2 194**	**1 882**
Less than $100	90	147	145	396	237	78	446
$100 to $149	56	90	122	123	109	175	237
$150 to $199	116	81	167	143	276	255	243
$200 to $249	180	64	296	145	327	350	206
$250 to $299	168	53	420	181	336	374	392
$300 to $349	79	12	377	131	148	359	172
$350 to $399	33	3	299	74	85	300	81
$400 to $449	19	1	59	8	29	127	19
$450 to $499	11	–	54	4	11	63	4
$500 to $549	1	–	22	1	4	28	1
$550 to $599	1	–	7	1	7	4	–
$600 to $649	1	–	2	–	1	7	–
$650 to $699	–	–	–	–	3	1	–
$700 to $749	1	–	–	1	–	–	–
$750 to $999	–	–	2	1	–	–	–
$1,000 or more	–	–	1	2	–	–	–
No cash rent	81	52	171	98	78	73	81
Median (dollars)	230	139	279	173	224	275	193
Mean (dollars)	227	149	272	185	221	275	192
MEALS INCLUDED IN RENT							
Specified renter-occupied housing units	**837**	**503**	**2 144**	**1 309**	**1 651**	**2 194**	**1 882**
With meals included in rent	1	2	44	5	5	5	8
No meals included in rent	755	449	1 929	1 206	1 568	2 116	1 793
No cash rent	81	52	171	98	78	73	81

TIPSII [UPF] GH105 CENSUS90 72583600 06/22/92 4:04 PM MACHINE: C DATA:CENSUS90*H1TIPSDA05. 06/16/92 17:13:59 TAPE: NONE FRAME: 169
TSF:CENSUS90*92. 06/16/92 17:14:57 UTF:CENSUS90*93. 06/16/92 17:14:57 META:CENSUS90*H1TABLES05. 06/16/92 17:24:20

Table 63. **Occupancy, Structural, and Utilization Characteristics of Housing Units With a Householder of Selected Racial Groups: 1990**

[Threshold is 400 persons. For definitions of terms and meanings of symbols, see text]

Place and [In Selected States] County Subdivision [10,000 or More Persons]	Fayetteville city		Fort Smith city				Jacksonville city	Little Rock city	
	American Indian	All Asian	American Indian	All Asian	Vietnamese	Laotian	All Asian	American Indian	All Asian
Occupied housing units	**182**	**249**	**379**	**738**	**289**	**308**	**118**	**185**	**478**
POPULATION									
Persons in occupied housing units	438	574	915	2 878	1 094	1 351	311	458	1 381
Per occupied housing unit	2.41	2.31	2.41	3.90	3.79	4.39	2.64	2.48	2.89
Owner-occupied housing units	160	147	458	1 842	784	795	111	263	794
Per owner-occupied housing unit	2.81	3.50	2.60	4.54	4.43	4.97	2.78	2.66	3.41
Renter-occupied housing units	278	427	457	1 036	310	556	200	195	587
Per renter-occupied housing unit	2.22	2.06	2.25	3.12	2.77	3.76	2.56	2.27	2.40
TENURE									
Owner-occupied housing units	57	42	176	406	177	160	40	99	233
Percent of occupied housing units	31.3	16.9	46.4	55.0	61.2	51.9	33.9	53.5	48.7
Renter-occupied housing units	125	207	203	332	112	148	78	86	245
UNITS IN STRUCTURE									
Occupied housing units	**182**	**249**	**379**	**738**	**289**	**308**	**118**	**185**	**478**
1, detached	83	44	231	438	189	180	57	117	261
1, attached	–	5	7	33	10	19	20	3	9
2	24	10	23	24	13	6	15	7	8
3 or 4	15	16	15	28	8	10	5	12	16
5 to 9	12	32	23	42	20	17	10	7	49
10 to 19	15	66	39	75	18	28	2	12	52
20 to 49	12	68	15	45	9	28	7	4	36
50 or more	2	5	10	19	11	3	–	5	30
Mobile home or trailer	18	–	11	6	4	2	1	16	8
Other	1	3	5	28	7	15	1	2	9
ROOMS									
Owner-occupied housing units	**57**	**42**	**176**	**406**	**177**	**160**	**40**	**99**	**233**
1 room	–	–	–	–	–	–	–	1	–
2 rooms	–	–	2	34	17	12	1	1	9
3 rooms	3	6	4	82	37	36	4	5	27
4 rooms	6	4	29	65	24	31	3	13	20
5 rooms	23	7	61	136	57	58	16	28	45
6 rooms	13	10	41	69	37	19	9	24	56
7 rooms	5	6	18	10	3	3	6	17	36
8 rooms	4	5	14	6	–	1	–	6	25
9 or more rooms	3	4	7	4	2	–	1	4	15
Median	5.3	5.9	5.4	4.7	4.7	4.5	5.3	5.6	5.8
Renter-occupied housing units	**125**	**207**	**203**	**332**	**112**	**148**	**78**	**86**	**245**
1 room	3	19	5	34	21	9	2	2	16
2 rooms	13	65	13	51	19	21	10	6	44
3 rooms	30	62	61	125	29	68	15	17	72
4 rooms	49	47	67	78	26	33	33	28	66
5 rooms	21	11	30	31	11	11	8	15	27
6 rooms	5	1	20	6	3	3	9	10	15
7 rooms	1	2	4	4	2	2	–	5	3
8 rooms	2	–	3	1	1	–	1	1	–
9 or more rooms	1	–	–	2	–	1	–	2	2
Median	3.8	2.8	3.8	3.1	3.1	3.1	3.9	4.1	3.4
PERSONS IN UNIT									
Owner-occupied housing units	**57**	**42**	**176**	**406**	**177**	**160**	**40**	**99**	**233**
1 person	10	2	38	20	7	2	9	25	23
2 persons	18	13	58	33	18	5	13	30	49
3 persons	15	9	35	51	27	15	8	16	43
4 persons	7	7	31	108	49	44	4	18	69
5 persons	6	5	12	87	33	42	4	4	35
6 persons	–	4	1	51	18	27	1	4	10
7 or more persons	1	2	1	56	25	25	1	2	4
Median	2.53	3.17	2.36	4.42	4.24	4.83	2.35	2.32	3.52
Renter-occupied housing units	**125**	**207**	**203**	**332**	**112**	**148**	**78**	**86**	**245**
1 person	45	73	90	65	28	12	22	27	93
2 persons	39	79	39	77	28	30	19	28	54
3 persons	20	36	33	68	25	31	18	21	45
4 persons	15	13	22	47	15	22	11	5	30
5 persons	2	5	15	41	11	25	6	2	12
6 persons	3	–	3	22	1	20	2	2	7
7 or more persons	1	1	1	12	4	8	–	1	4
Median	1.95	1.89	1.79	2.85	2.50	3.55	2.39	2.07	2.05
PERSONS PER ROOM									
Owner-occupied housing units	**57**	**42**	**176**	**406**	**177**	**160**	**40**	**99**	**233**
0.50 or less	36	19	119	56	26	5	24	61	104
0.51 to 0.75	10	10	32	59	29	17	7	25	65
0.76 to 1.00	9	7	21	117	50	54	7	9	38
1.01 to 1.50	1	5	3	95	36	52	–	3	19
1.51 or more	1	1	1	79	36	32	2	1	7
Mean	.50	.59	.46	1.01	.99	1.15	.52	.47	.59
Renter-occupied housing units	**125**	**207**	**203**	**332**	**112**	**148**	**78**	**86**	**245**
0.50 or less	76	85	121	81	28	22	37	59	117
0.51 to 0.75	25	44	39	59	19	27	18	14	40
0.76 to 1.00	16	56	32	80	34	28	16	11	46
1.01 to 1.50	7	10	8	42	10	27	6	2	22
1.51 or more	1	12	3	70	21	44	1	–	20
Mean	.58	.71	.57	.97	.90	1.15	.66	.52	.69

TIPSII [UPF] GH105 CENSUS90 72583600 06/22/92 4:04 PM MACHINE: C DATA:CENSUS90*H1TIPSDA05. 06/16/92 17:13:59 TAPE: NONE FRAME: 170
TSF:CENSUS90*92. 06/16/92 17:14:57 UTF:CENSUS90*93. 06/16/92 17:14:57 META:CENSUS90*H1TABLES05. 06/16/92 17:24:20

Table 64. **Age of Householder and Financial Characteristics of Housing Units With a Householder of Selected Racial Groups: 1990**

[Threshold is 400 persons. For definitions of terms and meanings of symbols, see text]

Place and [In Selected States] County Subdivision [10,000 or More Persons]	Fayetteville city		Fort Smith city				Jacksonville city	Little Rock city	
	American Indian	All Asian	American Indian	All Asian	Vietnamese	Laotian	All Asian	American Indian	All Asian
Occupied housing units	**182**	**249**	**379**	**738**	**289**	**308**	**118**	**185**	**478**
AGE OF HOUSEHOLDER									
Owner-occupied housing units	**57**	**42**	**176**	**406**	**177**	**160**	**40**	**99**	**233**
Under 25 years	–	1	2	10	4	5	–	1	2
25 to 34 years	17	8	22	105	56	41	6	18	33
35 to 44 years	7	10	49	166	66	72	16	22	107
45 to 54 years	13	12	27	86	33	37	9	30	58
55 to 64 years	11	8	24	28	15	4	8	16	22
65 to 74 years	8	3	33	4	3	–	1	12	7
75 years and over	1	–	19	7	–	1	–	–	4
Renter-occupied housing units	**125**	**207**	**203**	**332**	**112**	**148**	**78**	**86**	**245**
Under 25 years	26	97	35	46	14	9	11	5	32
25 to 34 years	58	79	61	135	39	70	24	28	103
35 to 44 years	23	21	49	64	23	33	30	27	49
45 to 54 years	10	6	18	37	12	20	7	10	37
55 to 64 years	4	3	13	29	13	10	3	7	12
65 to 74 years	4	1	18	15	8	4	3	3	7
75 years and over	–	–	9	6	3	2	–	6	5
HOUSEHOLDER 65 YEARS AND OVER									
Occupied housing units	**13**	**4**	**79**	**32**	**14**	**7**	**4**	**21**	**23**
1-person households	6	–	38	9	4	1	1	10	6
Mean number of persons per room	.35	.50	.34	.58	.80	.63	.90	.42	.45
Units in structure:									
1, detached or attached	9	4	62	19	7	4	3	13	15
2 or more	2	–	14	12	6	3	1	6	8
Mobile home, trailer, or other	2	–	3	1	1	–	–	2	–
Specified owner	7	3	45	11	3	1	1	11	9
Mean value (dollars)	71 400	87 500	46 100	56 800	37 500	37 500	47 500	64 100	69 400
Specified renter	4	1	27	21	11	6	3	9	11
Mean contract rent (dollars)	244	413	234	172	166	172	182	250	300
VALUE									
Specified owner-occupied housing units	**46**	**39**	**152**	**359**	**161**	**140**	**36**	**75**	**207**
Less than $20,000	1	–	16	35	17	14	1	1	–
$20,000 to $29,999	2	2	24	91	34	52	1	5	7
$30,000 to $39,999	4	2	24	97	38	46	5	10	9
$40,000 to $49,999	8	1	33	69	32	26	12	11	17
$50,000 to $59,999	6	3	11	30	21	1	5	6	27
$60,000 to $69,999	12	8	15	16	11	1	4	7	24
$70,000 to $79,999	5	7	8	5	3	–	6	10	24
$80,000 to $89,999	1	4	5	5	3	–	1	10	22
$90,000 to $99,999	3	2	3	2	1	–	–	4	24
$100,000 to $124,999	2	5	8	5	1	–	–	5	21
$125,000 to $149,999	–	2	3	–	–	–	–	1	13
$150,000 to $174,999	–	1	1	2	–	–	–	2	2
$175,000 to $199,999	–	1	–	1	–	–	–	2	7
$200,000 to $249,999	1	–	–	1	–	–	1	–	4
$250,000 to $299,999	1	1	–	–	–	–	–	1	2
$300,000 to $399,999	–	–	1	–	–	–	–	–	4
$400,000 to $499,999	–	–	–	–	–	–	–	–	–
$500,000 or more	–	–	–	–	–	–	–	–	–
Median (dollars)	62 000	75 600	42 600	35 600	37 900	30 800	49 400	65 800	78 400
Mean (dollars)	68 400	86 500	51 800	39 800	39 800	31 700	57 400	72 100	91 300
Owner-occupied mobile homes or trailers	**7**	**–**	**6**	**4**	**2**	**2**	**1**	**12**	**4**
Median (dollars)	10 000–	–	10 000–	10 000–	22 500	10 000–	10 000–	10 000–	10 000
Mean (dollars)	10 000	–	10 400	16 100	23 300	9 000	9 000	18 400	10 800
CONTRACT RENT									
Specified renter-occupied housing units	**125**	**207**	**201**	**330**	**112**	**146**	**78**	**83**	**241**
Less than $100	5	2	8	8	5	2	3	3	2
$100 to $149	3	3	10	31	17	12	1	5	6
$150 to $199	13	23	44	151	36	93	3	7	16
$200 to $249	30	47	48	69	25	29	18	10	25
$250 to $299	27	83	41	41	20	7	12	10	42
$300 to $349	22	31	21	9	4	–	13	11	44
$350 to $399	12	7	15	6	2	2	8	17	35
$400 to $449	6	3	3	3	–	–	2	5	29
$450 to $499	1	3	3	3	–	–	1	3	13
$500 to $549	1	–	1	–	–	–	–	7	7
$550 to $599	1	–	2	–	–	–	2	–	4
$600 to $649	–	–	–	–	–	–	–	1	1
$650 to $699	–	–	–	–	–	–	1	–	1
$700 to $749	–	1	1	1	–	–	–	–	2
$750 to $999	1	1	1	–	–	–	–	1	5
$1,000 or more	–	–	–	–	–	–	–	–	1
No cash rent	3	3	3	8	3	1	14	3	8
Median (dollars)	266	266	237	190	196	181	282	325	326
Mean (dollars)	276	269	253	204	202	186	290	321	347
MEALS INCLUDED IN RENT									
Specified renter-occupied housing units	**125**	**207**	**201**	**330**	**112**	**146**	**78**	**83**	**241**
With meals included in rent	–	–	1	7	3	4	–	2	–
No meals included in rent	122	204	197	315	106	141	64	78	233
No cash rent	3	3	3	8	3	1	14	3	8

TIPSII [UPF] GH105 CENSUS90 72583600 06/22/92 4:04 PM MACHINE: C DATA:CENSUS90*H1TIPSDA05. 06/16/92 17:13:59 TAPE: NONE FRAME: 171
TSF:CENSUS90*92. 06/16/92 17:14:57 UTF:CENSUS90*93. 06/16/92 17:14:57 META:CENSUS90*H1TABLES05. 06/16/92 17:24:20

Table 65. Occupancy, Structural, and Utilization Characteristics of Housing Units With a Householder of Hispanic Origin by Type: 1990

[Householders of Hispanic origin may be of any race. Threshold is 400 persons. For definitions of terms and meanings of symbols, see text]

Place and [In Selected States] County Subdivision [10,000 or More Persons]	Fort Smith city	Little Rock city	
	Mexican	Mexican	Other Hispanic
Occupied housing units	**169**	**227**	**171**
POPULATION			
Persons in occupied housing units	500	614	424
Per occupied housing unit	2.96	2.70	2.48
Owner-occupied housing units	171	265	249
Per owner-occupied housing unit	3.11	3.08	2.71
Renter-occupied housing units	329	349	175
Per renter-occupied housing unit	2.89	2.48	2.22
TENURE			
Owner-occupied housing units	55	86	92
Percent of occupied housing units	32.5	37.9	53.8
Renter-occupied housing units	114	141	79
UNITS IN STRUCTURE			
Occupied housing units	**169**	**227**	**171**
1, detached	79	110	103
1, attached	6	3	3
2	9	9	3
3 or 4	11	13	7
5 to 9	14	25	13
10 to 19	19	34	12
20 to 49	17	9	14
50 or more	10	8	7
Mobile home or trailer	3	16	5
Other	1	–	4
ROOMS			
Owner-occupied housing units	**55**	**86**	**92**
1 room	–	–	–
2 rooms	1	–	1
3 rooms	1	3	10
4 rooms	8	7	11
5 rooms	18	27	26
6 rooms	15	24	13
7 rooms	4	13	14
8 rooms	3	6	11
9 or more rooms	5	6	6
Median	5.5	5.8	5.4
Renter-occupied housing units	**114**	**141**	**79**
1 room	6	5	2
2 rooms	7	10	7
3 rooms	37	26	19
4 rooms	30	52	26
5 rooms	21	29	17
6 rooms	9	9	5
7 rooms	2	9	–
8 rooms	2	1	2
9 or more rooms	–	–	1
Median	3.7	4.1	3.9
PERSONS IN UNIT			
Owner-occupied housing units	**55**	**86**	**92**
1 person	7	12	26
2 persons	20	21	22
3 persons	8	17	12
4 persons	9	23	21
5 persons	5	11	9
6 persons	4	1	1
7 or more persons	2	1	1
Median	2.56	3.09	2.41
Renter-occupied housing units	**114**	**141**	**79**
1 person	24	39	24
2 persons	26	46	30
3 persons	28	26	16
4 persons	21	17	4
5 persons	8	8	3
6 persons	5	3	2
7 or more persons	2	2	–
Median	2.75	2.18	2.02
PERSONS PER ROOM			
Owner-occupied housing units	**55**	**86**	**92**
0.50 or less	37	46	62
0.51 to 0.75	7	24	19
0.76 to 1.00	7	15	8
1.01 to 1.50	2	1	–
1.51 or more	2	–	3
Mean	.54	.51	.47
Renter-occupied housing units	**114**	**141**	**79**
0.50 or less	35	71	49
0.51 to 0.75	33	34	16
0.76 to 1.00	25	25	7
1.01 to 1.50	14	6	4
1.51 or more	7	5	3
Mean	.75	.60	.55

TIPSII [UPF] GH105 CENSUS90 72583600 06/22/92 4:04 PM MACHINE: C DATA:CENSUS90*H1TIPSDA05. 06/16/92 17:13:59 TAPE: NONE FRAME: 172
TSF:CENSUS90*92. 06/16/92 17:14:57 UTF:CENSUS90*93. 06/16/92 17:14:57 META:CENSUS90*H1TABLES05. 06/16/92 17:24:20

Table 66. Age of Householder and Financial Characteristics of Housing Units With a Householder of Hispanic Origin by Type: 1990

[Householders of Hispanic origin may be of any race. Threshold is 400 persons. For definitions of terms and meanings of symbols, see text]

Place and [In Selected States] County Subdivision [10,000 or More Persons]	Fort Smith city	Little Rock city	
	Mexican	Mexican	Other Hispanic
Occupied housing units	**169**	**227**	**171**
AGE OF HOUSEHOLDER			
Owner-occupied housing units	**55**	**86**	**92**
Under 25 years	3	–	2
25 to 34 years	12	21	18
35 to 44 years	13	32	33
45 to 54 years	9	15	13
55 to 64 years	7	8	16
65 to 74 years	6	6	6
75 years and over	5	4	4
Renter-occupied housing units	**114**	**141**	**79**
Under 25 years	29	31	16
25 to 34 years	37	57	29
35 to 44 years	26	34	15
45 to 54 years	13	8	9
55 to 64 years	6	5	4
65 to 74 years	3	3	3
75 years and over	–	3	3
HOUSEHOLDER 65 YEARS AND OVER			
Occupied housing units	**14**	**16**	**16**
1-person households	4	5	12
Mean number of persons per room	.35	.44	.27
Units in structure:			
1, detached or attached	11	11	11
2 or more	2	5	5
Mobile home, trailer, or other	1	–	–
Specified owner	9	7	9
Mean value (dollars)	68 300	45 700	60 800
Specified renter	3	6	6
Mean contract rent (dollars)	169	273	248
VALUE			
Specified owner-occupied housing units	**50**	**74**	**77**
Less than $20,000	3	2	2
$20,000 to $29,999	3	1	1
$30,000 to $39,999	19	16	6
$40,000 to $49,999	8	8	10
$50,000 to $59,999	3	12	11
$60,000 to $69,999	3	9	12
$70,000 to $79,999	3	7	6
$80,000 to $89,999	2	7	7
$90,000 to $99,999	1	3	4
$100,000 to $124,999	–	3	7
$125,000 to $149,999	–	2	3
$150,000 to $174,999	2	2	3
$175,000 to $199,999	1	–	–
$200,000 to $249,999	–	1	2
$250,000 to $299,999	–	1	–
$300,000 to $399,999	–	–	3
$400,000 to $499,999	–	–	–
$500,000 or more	2	–	–
Median (dollars)	40 000	58 000	67 800
Mean (dollars)	73 900	68 800	87 200
Owner-occupied mobile homes or trailers	**2**	**3**	**4**
Median (dollars)	10 000–	10 000–	15 000
Mean (dollars)	9 000	10 200	15 400
CONTRACT RENT			
Specified renter-occupied housing units	**114**	**139**	**78**
Less than $100	3	2	1
$100 to $149	2	4	2
$150 to $199	20	3	3
$200 to $249	34	21	4
$250 to $299	27	23	11
$300 to $349	12	19	18
$350 to $399	6	32	9
$400 to $449	4	9	12
$450 to $499	1	10	4
$500 to $549	–	2	6
$550 to $599	1	2	2
$600 to $649	–	3	1
$650 to $699	–	3	–
$700 to $749	–	1	–
$750 to $999	–	1	1
$1,000 or more	–	–	–
No cash rent	4	4	4
Median (dollars)	244	340	343
Mean (dollars)	254	347	359
MEALS INCLUDED IN RENT			
Specified renter-occupied housing units	**114**	**139**	**78**
With meals included in rent	1	1	–
No meals included in rent	109	134	74
No cash rent	4	4	4

TIPSII [UPF] GH105 CENSUS90 72583600 06/22/92 4:04 PM MACHINE: C DATA:CENSUS90*H1TIPSDA05. 06/16/92 17:13:59 TAPE: NONE FRAME: 173
TSF:CENSUS90*92. 06/16/92 17:14:57 UTF:CENSUS90*93. 06/16/92 17:14:57 META:CENSUS90*H1TABLES05. 06/16/92 17:24:20

Table 67. Occupancy, Structural Characteristics, and Age of Householder: 1990

[For definitions of terms and meanings of symbols, see text]

Place and [In Selected States] County Subdivision [2,500 to 9,999 Persons]	Alma city	Ashdown city	Atkins city	Augusta city	Bald Knob city	Barling city	Batesville city	Beebe city	Bella Vista CDP	Berryville city
All housing units	**1 221**	**2 049**	**1 176**	**1 162**	**1 143**	**1 499**	**3 947**	**1 799**	**5 391**	**1 468**
POPULATION										
Persons in occupied housing units	2 959	5 018	2 761	2 749	2 653	3 790	8 576	4 269	8 975	3 154
Per occupied housing unit	2.68	2.70	2.62	2.61	2.60	2.73	2.33	2.60	2.05	2.29
Owner-occupied housing units	1 749	3 392	2 070	1 544	1 607	3 047	5 602	2 798	7 181	2 132
Per owner-occupied housing unit	2.67	2.70	2.63	2.59	2.57	2.81	2.41	2.60	1.99	2.27
Renter-occupied housing units	1 210	1 626	691	1 205	1 046	743	2 974	1 471	1 794	1 022
Per renter-occupied housing unit	2.69	2.71	2.58	2.63	2.65	2.47	2.19	2.58	2.34	2.31
TENURE BY RACE AND HISPANIC ORIGIN OF HOUSEHOLDER										
Occupied housing units	**1 104**	**1 856**	**1 055**	**1 053**	**1 021**	**1 387**	**3 678**	**1 645**	**4 369**	**1 380**
Owner-occupied housing units	655	1 256	787	595	626	1 086	2 321	1 075	3 603	938
Percent of occupied housing units	59.3	67.7	74.6	56.5	61.3	78.3	63.1	65.3	82.5	68.0
White	641	954	772	404	593	1 014	2 227	1 028	3 595	930
Black	10	292	7	191	25	2	78	45	–	–
American Indian, Eskimo, or Aleut	4	9	7	–	5	14	5	1	6	6
Asian or Pacific Islander	–	1	1	–	3	52	9	1	1	2
Other race	–	–	–	–	–	4	2	–	1	–
Hispanic origin (of any race)	1	6	2	–	1	9	6	–	4	3
White, not of Hispanic origin	640	949	770	404	592	1 011	2 223	1 028	3 592	927
Renter-occupied housing units	449	600	268	458	395	301	1 357	570	766	442
White	430	406	262	204	366	285	1 262	529	754	431
Black	15	185	2	254	26	1	83	34	2	–
American Indian, Eskimo, or Aleut	3	5	3	–	2	7	4	3	8	6
Asian or Pacific Islander	–	–	1	–	1	4	3	3	1	3
Other race	1	4	–	–	–	4	5	1	1	2
Hispanic origin (of any race)	5	7	–	–	1	9	15	5	4	10
White, not of Hispanic origin	426	404	262	204	365	280	1 254	525	751	422
VACANCY STATUS										
Vacant housing units	**117**	**193**	**121**	**109**	**122**	**112**	**269**	**154**	**1 022**	**88**
For sale only	38	29	19	8	18	27	75	40	89	28
For rent	55	84	53	54	63	44	107	69	590	24
Rented or sold, not occupied	6	7	16	21	7	13	25	14	36	12
For seasonal, recreational, or occasional use	3	7	5	6	1	5	10	3	272	6
For migrant workers	–	–	–	–	–	–	–	–	–	–
Other vacant	15	66	28	20	33	23	52	28	35	18
Boarded up	–	15	1	–	8	2	–	4	–	–
DURATION OF VACANCY										
Vacant-for-sale-only housing units	**38**	**29**	**19**	**8**	**18**	**27**	**75**	**40**	**89**	**28**
Less than 2 months	10	4	3	2	–	9	11	8	11	3
2 up to 6 months	5	6	6	2	8	9	30	19	30	10
6 or more months	23	19	10	4	10	9	34	13	48	15
Vacant-for-rent housing units	**55**	**84**	**53**	**54**	**63**	**44**	**107**	**69**	**590**	**24**
Less than 2 months	6	34	6	6	11	28	52	36	245	7
2 up to 6 months	7	18	14	31	35	9	28	23	280	11
6 or more months	42	32	33	17	17	7	27	10	65	6
UNITS IN STRUCTURE										
1, detached	862	1 497	924	863	796	1 053	3 172	1 398	4 062	1 146
1, attached	9	13	14	45	10	19	43	10	964	14
2	66	144	55	70	90	23	149	86	45	66
3 or 4	71	66	26	51	33	26	115	108	65	92
5 to 9	33	69	6	23	10	24	98	11	2	73
10 to 19	56	27	18	18	42	57	97	57	3	21
20 to 49	52	–	–	–	–	–	126	23	–	–
50 or more	–	–	–	–	–	–	–	–	–	–
Mobile home or trailer	62	204	119	80	154	276	102	88	242	49
Other	10	29	14	12	8	21	45	18	8	7
Occupied housing units	**1 104**	**1 856**	**1 055**	**1 053**	**1 021**	**1 387**	**3 678**	**1 645**	**4 369**	**1 380**
AGE OF HOUSEHOLDER										
Under 25 years	60	107	58	53	57	73	165	110	68	75
25 to 34 years	234	356	182	175	186	370	617	292	292	258
35 to 44 years	232	371	208	204	177	348	713	320	268	219
45 to 54 years	176	304	164	130	134	248	528	260	263	158
55 to 64 years	128	243	137	142	149	158	517	191	878	183
65 to 74 years	147	232	171	169	155	112	586	230	1 794	234
75 years and over	127	243	135	180	163	78	552	242	806	253
HOUSEHOLDER 65 YEARS AND OVER										
Occupied housing units	**274**	**475**	**306**	**349**	**318**	**190**	**1 138**	**472**	**2 600**	**487**
1-person households	143	246	135	190	175	90	628	239	510	265
Mean number of persons per room	.34	.35	.33	.33	.34	.37	.30	.33	.35	.30
Units in structure:										
1, detached or attached	205	383	258	284	238	130	941	395	2 436	424
2 or more	60	68	26	50	59	15	167	60	77	54
Mobile home, trailer, or other	9	24	22	15	21	45	30	17	87	9
Specified owner	158	311	200	200	179	102	700	316	2 104	345
Mean value (dollars)	47 300	42 500	36 700	34 200	37 600	43 900	48 300	41 400	83 300	47 300
Specified renter	95	105	54	105	99	36	321	113	220	81
Mean contract rent (dollars)	144	98	129	111	122	163	151	144	454	167
With meals included in rent	–	–	–	–	–	–	2	–	2	–
Mean contract rent (dollars)	–	–	–	–	–	–	207	–	494	–
No meals included in rent	82	85	38	94	94	30	281	101	205	67
No cash rent	13	20	16	11	5	6	38	12	13	14

TIPSII [UPF] GH105 CENSUS90 72583600 06/22/92 4:04 PM MACHINE: C DATA:CENSUS90*H1TIPSDA05. 06/16/92 17:13:59 TAPE: NONE FRAME: 174
TSF:CENSUS90*92. 06/16/92 17:14:57 UTF:CENSUS90*93. 06/16/92 17:14:57 META:CENSUS90*H1TABLES05. 06/16/92 17:24:20

Table 67. **Occupancy, Structural Characteristics, and Age of Householder: 1990**—Con.

[For definitions of terms and meanings of symbols, see text]

Place and [In Selected States] County Subdivision [2,500 to 9,999 Persons]	Booneville city	Brinkley city	Bryant city	Cabot city	Cherokee Village-Hidden Valley CDP	Clarksville city	Corning city	Crossett city	Dardanelle city	De Queen city
All housing units	**1 689**	**1 768**	**1 935**	**3 114**	**2 891**	**2 597**	**1 504**	**2 530**	**1 662**	**1 949**
POPULATION										
Persons in occupied housing units	3 687	4 132	5 188	8 247	4 407	5 397	3 205	6 185	3 704	4 396
Per occupied housing unit	2.42	2.58	2.84	2.85	2.11	2.26	2.36	2.60	2.39	2.54
Owner-occupied housing units	2 507	2 234	4 273	5 873	3 441	3 403	2 190	4 473	2 255	2 803
Per owner-occupied housing unit	2.41	2.56	2.92	2.96	2.00	2.30	2.36	2.65	2.46	2.48
Renter-occupied housing units	1 180	1 898	915	2 374	966	1 994	1 015	1 712	1 449	1 593
Per renter-occupied housing unit	2.46	2.60	2.51	2.62	2.64	2.20	2.36	2.50	2.27	2.63
TENURE BY RACE AND HISPANIC ORIGIN OF HOUSEHOLDER										
Occupied housing units	**1 521**	**1 603**	**1 827**	**2 892**	**2 086**	**2 385**	**1 359**	**2 376**	**1 553**	**1 734**
Owner-occupied housing units	1 041	872	1 463	1 987	1 720	1 477	929	1 691	915	1 129
Percent of occupied housing units	68.4	54.4	80.1	68.7	82.5	61.9	68.4	71.2	58.9	65.1
White	1 034	556	1 437	1 970	1 712	1 425	924	1 302	853	1 031
Black	–	314	16	1	–	42	–	382	52	65
American Indian, Eskimo, or Aleut	6	1	2	10	6	5	3	3	7	10
Asian or Pacific Islander	1	1	6	2	2	2	2	3	3	2
Other race	–	–	2	4	–	3	–	1	–	21
Hispanic origin (of any race)	5	1	5	14	1	7	2	2	5	28
White, not of Hispanic origin	1 030	556	1 435	1 961	1 711	1 421	922	1 301	848	1 025
Renter-occupied housing units	480	731	364	905	366	908	430	685	638	605
White	475	393	361	887	359	829	427	366	593	459
Black	–	334	2	2	3	46	1	315	30	51
American Indian, Eskimo, or Aleut	2	3	1	10	4	9	2	–	6	14
Asian or Pacific Islander	–	1	–	1	–	20	–	3	5	1
Other race	3	–	–	5	–	4	–	1	4	80
Hispanic origin (of any race)	5	1	–	9	1	12	2	6	8	85
White, not of Hispanic origin	473	393	361	882	358	821	426	365	589	454
VACANCY STATUS										
Vacant housing units	**168**	**165**	**108**	**222**	**805**	**212**	**145**	**154**	**109**	**215**
For sale only	36	11	42	67	121	65	30	29	17	46
For rent	74	78	36	102	72	64	50	57	48	64
Rented or sold, not occupied	12	16	16	10	82	14	18	26	12	10
For seasonal, recreational, or occasional use	5	6	2	4	423	4	4	3	3	7
For migrant workers	–	–	–	–	–	–	–	–	–	–
Other vacant	41	54	12	39	107	65	43	39	29	88
Boarded up	–	5	2	–	–	3	–	–	4	1
DURATION OF VACANCY										
Vacant-for-sale-only housing units	**36**	**11**	**42**	**67**	**121**	**65**	**30**	**29**	**17**	**46**
Less than 2 months	12	1	16	18	15	22	2	4	1	3
2 up to 6 months	13	3	20	27	48	13	9	10	7	14
6 or more months	11	7	6	22	58	30	19	15	9	29
Vacant-for-rent housing units	**74**	**78**	**36**	**102**	**72**	**64**	**50**	**57**	**48**	**64**
Less than 2 months	39	8	15	58	13	30	18	25	30	18
2 up to 6 months	21	31	15	37	14	13	26	19	13	24
6 or more months	14	39	6	7	45	21	6	13	5	22
UNITS IN STRUCTURE										
1, detached	1 375	1 234	1 464	2 126	2 491	1 838	1 214	2 120	1 155	1 490
1, attached	19	23	14	46	191	56	14	37	21	31
2	98	222	20	268	14	181	38	176	143	112
3 or 4	71	41	37	136	16	172	73	71	62	93
5 to 9	19	22	44	67	3	89	52	58	113	16
10 to 19	20	29	15	67	1	91	51	34	29	42
20 to 49	–	26	42	38	–	–	–	–	32	–
50 or more	–	–	–	–	–	–	–	–	–	–
Mobile home or trailer	70	143	288	354	161	144	48	17	96	151
Other	17	28	11	12	14	26	14	17	11	14
Occupied housing units	**1 521**	**1 603**	**1 827**	**2 892**	**2 086**	**2 385**	**1 359**	**2 376**	**1 553**	**1 734**
AGE OF HOUSEHOLDER										
Under 25 years	96	80	66	176	50	226	81	96	127	102
25 to 34 years	267	302	433	768	141	367	215	412	274	340
35 to 44 years	239	278	508	743	173	362	204	466	274	313
45 to 54 years	200	199	337	468	155	283	199	417	216	221
55 to 64 years	184	239	210	298	318	296	193	331	199	247
65 to 74 years	252	261	170	254	720	371	230	357	218	264
75 years and over	283	244	103	185	529	480	237	297	245	247
HOUSEHOLDER 65 YEARS AND OVER										
Occupied housing units	**535**	**505**	**273**	**439**	**1 249**	**851**	**467**	**654**	**463**	**511**
1-person households	301	296	119	216	354	488	233	311	233	278
Mean number of persons per room	.31	.32	.33	.35	.35	.30	.32	.32	.33	.31
Units in structure:										
1, detached or attached	460	394	210	312	1 167	673	411	569	364	417
2 or more	58	94	24	88	17	136	44	78	85	72
Mobile home, trailer, or other	17	17	39	39	65	42	12	7	14	22
Specified owner	383	306	172	237	1 036	531	333	482	287	333
Mean value (dollars)	37 100	41 800	57 700	54 200	55 000	47 300	33 400	43 100	39 500	39 000
Specified renter	106	164	41	123	78	202	97	122	136	116
Mean contract rent (dollars)	123	100	159	157	254	138	117	173	142	135
With meals included in rent	1	–	–	1	1	–	–	1	–	–
Mean contract rent (dollars)	163	–	–	337	875	–	–	625	–	–
No meals included in rent	90	152	35	113	72	181	79	100	120	97
No cash rent	15	12	6	9	5	21	18	21	16	19

TIPSII [UPF] GH105 CENSUS90 72583600 06/22/92 4:04 PM MACHINE: C DATA:CENSUS90*H1TIPSDA05. 06/16/92 17:13:59 TAPE: NONE FRAME: 175
TSF:CENSUS90*92. 06/16/92 17:14:57 UTF:CENSUS90*93. 06/16/92 17:14:57 META:CENSUS90*H1TABLES05. 06/16/92 17:24:20

Table 67. **Occupancy, Structural Characteristics, and Age of Householder: 1990**—Con.

[For definitions of terms and meanings of symbols, see text]

Place and [In Selected States] County Subdivision [2,500 to 9,999 Persons]	Dermott city	De Witt city	Dumas city	Earle city	England city	Eudora city	Fordyce city	Gibson CDP	Gosnell city	Gravel Ridge CDP
All housing units	**1 801**	**1 564**	**2 049**	**1 300**	**1 286**	**1 262**	**1 966**	**1 479**	**1 381**	**1 573**
POPULATION										
Persons in occupied housing units	4 715	3 382	5 427	3 385	3 210	3 155	4 612	4 288	3 783	3 846
Per occupied housing unit	2.86	2.36	2.86	2.90	2.69	2.73	2.60	3.07	2.92	2.85
Owner-occupied housing units	3 285	2 007	3 473	2 072	1 988	2 007	3 379	3 418	1 962	2 853
Per owner-occupied housing unit	2.77	2.28	2.94	2.91	2.63	2.61	2.67	3.03	3.13	2.97
Renter-occupied housing units	1 430	1 375	1 954	1 313	1 222	1 148	1 233	870	1 821	993
Per renter-occupied housing unit	3.08	2.47	2.74	2.88	2.78	2.97	2.43	3.22	2.73	2.56
TENURE BY RACE AND HISPANIC ORIGIN OF HOUSEHOLDER										
Occupied housing units	**1 650**	**1 436**	**1 896**	**1 167**	**1 194**	**1 155**	**1 771**	**1 399**	**1 294**	**1 349**
Owner-occupied housing units	1 186	879	1 183	711	755	768	1 264	1 129	627	961
Percent of occupied housing units	71.9	61.2	62.4	60.9	63.2	66.5	71.4	80.7	48.5	71.2
White	381	737	698	312	604	241	794	1 091	570	877
Black	800	140	476	394	148	522	465	23	42	73
American Indian, Eskimo, or Aleut	1	2	2	2	1	2	2	11	–	3
Asian or Pacific Islander	4	–	6	2	–	1	1	1	10	5
Other race	–	–	1	1	2	2	2	3	5	3
Hispanic origin (of any race)	7	2	2	3	4	6	3	13	7	10
White, not of Hispanic origin	380	736	698	312	604	241	793	1 081	568	870
Renter-occupied housing units	464	557	713	456	439	387	507	270	667	388
White	135	413	309	156	266	79	283	248	562	357
Black	325	139	397	297	168	307	222	16	90	29
American Indian, Eskimo, or Aleut	1	3	3	3	5	1	–	3	6	1
Asian or Pacific Islander	2	2	1	–	–	–	–	1	5	1
Other race	1	–	3	–	–	–	2	2	4	–
Hispanic origin (of any race)	4	–	5	2	5	–	3	5	12	7
White, not of Hispanic origin	134	413	308	155	263	79	283	245	554	351
VACANCY STATUS										
Vacant housing units	**151**	**128**	**153**	**133**	**92**	**107**	**195**	**80**	**87**	**224**
For sale only	11	27	49	23	10	12	29	16	10	21
For rent	66	46	35	51	35	36	64	41	54	169
Rented or sold, not occupied	12	4	24	38	3	7	24	4	7	18
For seasonal, recreational, or occasional use	4	7	4	2	1	4	7	–	2	–
For migrant workers	–	–	–	–	–	–	–	–	–	–
Other vacant	58	44	41	19	43	48	71	19	14	16
Boarded up	7	3	5	5	14	1	4	–	–	1
DURATION OF VACANCY										
Vacant-for-sale-only housing units	**11**	**27**	**49**	**23**	**10**	**12**	**29**	**16**	**10**	**21**
Less than 2 months	–	3	5	3	1	–	5	–	2	2
2 up to 6 months	3	9	9	13	5	7	11	10	5	15
6 or more months	8	15	35	7	4	5	13	6	3	4
Vacant-for-rent housing units	**66**	**46**	**35**	**51**	**35**	**36**	**64**	**41**	**54**	**169**
Less than 2 months	7	10	15	20	8	1	7	10	30	29
2 up to 6 months	28	21	16	12	14	17	42	17	19	108
6 or more months	31	15	4	19	13	18	15	14	5	32
UNITS IN STRUCTURE										
1, detached	1 484	1 210	1 440	911	995	957	1 470	1 311	688	1 106
1, attached	20	22	24	52	14	19	28	7	44	9
2	8	77	119	73	83	14	34	27	138	8
3 or 4	26	36	134	24	41	26	84	19	32	13
5 to 9	21	14	81	19	8	21	11	9	–	31
10 to 19	41	3	36	9	5	38	59	–	2	35
20 to 49	27	–	–	–	–	–	–	–	–	160
50 or more	–	–	–	–	–	–	–	–	–	–
Mobile home or trailer	149	181	184	199	124	157	250	101	470	204
Other	25	21	31	13	16	30	30	5	7	7
Occupied housing units	**1 650**	**1 436**	**1 896**	**1 167**	**1 194**	**1 155**	**1 771**	**1 399**	**1 294**	**1 349**
AGE OF HOUSEHOLDER										
Under 25 years	74	63	104	52	67	47	65	44	212	101
25 to 34 years	246	236	398	231	222	193	303	334	419	421
35 to 44 years	249	287	376	199	220	169	343	434	317	364
45 to 54 years	238	176	276	135	157	170	237	283	172	211
55 to 64 years	230	207	223	162	167	171	262	164	83	108
65 to 74 years	271	244	268	188	171	185	282	97	61	85
75 years and over	342	223	251	200	190	220	279	43	30	59
HOUSEHOLDER 65 YEARS AND OVER										
Occupied housing units	**613**	**467**	**519**	**388**	**361**	**405**	**561**	**140**	**91**	**144**
1-person households	311	254	273	186	176	236	293	39	37	74
Mean number of persons per room	.37	.31	.36	.39	.33	.34	.32	.34	.38	.37
Units in structure:										
1, detached or attached	554	395	385	325	313	347	467	125	76	84
2 or more	24	34	110	32	25	28	55	4	2	42
Mobile home, trailer, or other	35	38	24	31	23	30	39	11	13	18
Specified owner	456	296	300	235	229	260	384	91	65	70
Mean value (dollars)	27 100	39 500	42 200	30 500	39 000	25 300	37 500	59 400	37 500	51 300
Specified renter	82	113	170	99	101	92	99	13	16	54
Mean contract rent (dollars)	114	119	110	120	103	87	134	209	171	170
With meals included in rent	–	–	1	–	1	–	–	–	–	1
Mean contract rent (dollars)	–	–	50	–	537	–	–	–	–	90
No meals included in rent	61	93	155	86	84	75	86	8	13	51
No cash rent	21	20	14	13	16	17	13	5	3	2

TIPSII [UPF] GH105 CENSUS90 72583600 06/22/92 4:04 PM MACHINE: C DATA:CENSUS90*H1TIPSDA05. 06/16/92 17:13:59 TAPE: NONE FRAME: 176
TSF:CENSUS90*92. 06/16/92 17:14:57 UTF:CENSUS90*93. 06/16/92 17:14:57 META:CENSUS90*H1TABLES05. 06/16/92 17:24:20

Table 67. **Occupancy, Structural Characteristics, and Age of Householder: 1990**—Con.

[For definitions of terms and meanings of symbols, see text]

Place and [In Selected States] County Subdivision [2,500 to 9,999 Persons]	Greenwood city	Hamburg city	Harrison city	Heber Springs city	Helena city	Hope city	Hot Springs Village CDP	Hoxie city	Lake Village city	Lonoke city
All housing units	**1 526**	**1 254**	**4 584**	**2 654**	**2 987**	**4 207**	**3 761**	**1 116**	**1 105**	**1 616**
POPULATION										
Persons in occupied housing units	3 868	2 986	9 555	5 407	7 221	9 282	6 320	2 676	2 770	3 836
Per occupied housing unit	2.75	2.56	2.28	2.27	2.66	2.49	2.04	2.63	2.72	2.57
Owner-occupied housing units	3 024	2 276	6 248	3 874	2 886	5 839	5 192	1 938	1 654	2 705
Per owner-occupied housing unit	2.77	2.61	2.31	2.29	2.49	2.46	2.02	2.61	2.90	2.65
Renter-occupied housing units	844	710	3 307	1 533	4 335	3 443	1 128	738	1 116	1 131
Per renter-occupied housing unit	2.66	2.41	2.23	2.22	2.80	2.54	2.13	2.68	2.50	2.41
TENURE BY RACE AND HISPANIC ORIGIN OF HOUSEHOLDER										
Occupied housing units	**1 407**	**1 167**	**4 189**	**2 387**	**2 711**	**3 727**	**3 097**	**1 017**	**1 018**	**1 491**
Owner-occupied housing units	1 090	872	2 709	1 695	1 161	2 370	2 568	742	571	1 022
Percent of occupied housing units	77.5	74.7	64.7	71.0	42.8	63.6	82.9	73.0	56.1	68.5
White	1 072	642	2 698	1 688	781	1 610	2 556	731	287	823
Black	1	229	–	–	372	749	4	7	278	196
American Indian, Eskimo, or Aleut	17	–	7	6	1	5	5	4	1	3
Asian or Pacific Islander	–	–	2	1	6	1	3	–	5	–
Other race	–	1	2	–	1	5	–	–	–	–
Hispanic origin (of any race)	2	2	13	7	6	12	5	1	3	2
White, not of Hispanic origin	1 070	641	2 687	1 683	779	1 602	2 551	730	285	822
Renter-occupied housing units	317	295	1 480	692	1 550	1 357	529	275	447	469
White	312	201	1 457	691	339	706	523	271	193	350
Black	–	92	–	1	1 205	628	2	1	248	113
American Indian, Eskimo, or Aleut	3	–	19	–	4	5	3	3	1	4
Asian or Pacific Islander	2	–	2	–	2	7	1	–	1	1
Other race	–	2	2	–	–	11	–	–	4	1
Hispanic origin (of any race)	2	2	13	3	4	22	3	3	5	4
White, not of Hispanic origin	310	201	1 449	688	336	702	520	269	192	348
VACANCY STATUS										
Vacant housing units	**119**	**87**	**395**	**267**	**276**	**480**	**664**	**99**	**87**	**125**
For sale only	57	23	72	47	31	84	80	13	9	29
For rent	30	20	183	89	170	221	244	23	58	35
Rented or sold, not occupied	8	9	56	9	13	41	52	31	4	4
For seasonal, recreational, or occasional use	1	6	15	56	9	9	241	7	–	1
For migrant workers	–	–	–	2	–	–	–	–	–	–
Other vacant	23	29	69	64	53	125	47	25	16	56
Boarded up	–	2	2	–	4	6	–	1	–	1
DURATION OF VACANCY										
Vacant-for-sale-only housing units	**57**	**23**	**72**	**47**	**31**	**84**	**80**	**13**	**9**	**29**
Less than 2 months	17	3	15	8	6	5	9	1	1	3
2 up to 6 months	27	2	23	7	10	20	22	5	3	9
6 or more months	13	18	34	32	15	59	49	7	5	17
Vacant-for-rent housing units	**30**	**20**	**183**	**89**	**170**	**221**	**244**	**23**	**58**	**35**
Less than 2 months	3	4	78	36	44	52	85	5	10	11
2 up to 6 months	23	5	85	21	76	91	55	13	32	13
6 or more months	4	11	20	32	50	78	104	5	16	11
UNITS IN STRUCTURE										
1, detached	1 299	950	3 403	2 132	1 727	3 127	2 811	984	720	1 249
1, attached	10	7	66	18	214	92	635	11	24	9
2	52	60	179	151	397	248	27	38	48	45
3 or 4	67	14	297	51	260	231	110	23	90	96
5 to 9	14	7	276	48	170	50	5	2	7	31
10 to 19	35	1	113	96	57	75	3	19	23	51
20 to 49	–	–	–	20	64	–	3	–	22	–
50 or more	–	–	–	–	–	–	79	–	–	–
Mobile home or trailer	41	199	199	117	71	335	79	30	150	109
Other	8	16	51	21	27	49	9	9	21	26
Occupied housing units	**1 407**	**1 167**	**4 189**	**2 387**	**2 711**	**3 727**	**3 097**	**1 017**	**1 018**	**1 491**
AGE OF HOUSEHOLDER										
Under 25 years	98	52	305	107	170	229	26	58	45	67
25 to 34 years	301	204	769	347	410	734	105	164	173	254
35 to 44 years	322	212	700	372	457	656	158	197	181	317
45 to 54 years	205	158	522	310	403	481	176	168	134	226
55 to 64 years	165	189	555	359	428	479	722	160	152	202
65 to 74 years	143	197	645	460	447	581	1 404	142	173	233
75 years and over	173	155	693	432	396	567	506	128	160	192
HOUSEHOLDER 65 YEARS AND OVER										
Occupied housing units	**316**	**352**	**1 338**	**892**	**843**	**1 148**	**1 910**	**270**	**333**	**425**
1-person households	157	161	707	423	488	614	371	135	187	226
Mean number of persons per room	.34	.35	.29	.32	.32	.31	.34	.34	.37	.31
Units in structure:										
1, detached or attached	275	274	1 098	755	616	977	1 788	233	244	305
2 or more	34	39	193	99	205	118	115	29	64	98
Mobile home, trailer, or other	7	39	47	38	22	53	7	8	25	22
Specified owner	231	222	924	632	427	780	1 529	191	176	250
Mean value (dollars)	43 300	38 200	53 600	57 700	50 400	37 800	102 300	25 100	50 400	48 100
Specified renter	49	76	278	167	363	236	215	58	118	125
Mean contract rent (dollars)	138	131	189	181	149	125	543	126	116	147
With meals included in rent	–	–	–	–	14	1	–	–	–	1
Mean contract rent (dollars)	–	–	–	–	595	875	–	–	–	413
No meals included in rent	43	62	253	143	336	204	211	47	106	116
No cash rent	6	14	25	24	13	31	4	11	12	8

TIPSII [UPF] GH105 CENSUS90 72583600 06/22/92 4:04 PM MACHINE: C DATA:CENSUS90*H1TIPSDA05. 06/16/92 17:13:59 TAPE: NONE FRAME: 177
TSF:CENSUS90*92. 06/16/92 17:14:57 UTF:CENSUS90*93. 06/16/92 17:14:57 META:CENSUS90*H1TABLES05. 06/16/92 17:24:20

Table 67. **Occupancy, Structural Characteristics, and Age of Householder: 1990**—Con.

[For definitions of terms and meanings of symbols, see text]

Place and [In Selected States] County Subdivision [2,500 to 9,999 Persons]	McGehee city	Malvern city	Manila city	Marianna city	Marion city	Marked Tree city	Maumelle city	Mena city	Monticello city
All housing units	**2 048**	**4 244**	**1 133**	**2 237**	**1 568**	**1 246**	**2 668**	**2 619**	**3 267**
POPULATION									
Persons in occupied housing units	4 876	9 032	2 584	5 783	4 204	2 986	6 714	5 292	7 424
Per occupied housing unit	2.64	2.35	2.43	2.80	2.85	2.58	2.64	2.24	2.52
Owner-occupied housing units	3 206	6 120	1 824	2 934	3 172	1 524	4 902	3 639	4 518
Per owner-occupied housing unit	2.65	2.36	2.45	2.69	2.94	2.59	2.92	2.25	2.50
Renter-occupied housing units	1 670	2 912	760	2 849	1 032	1 462	1 812	1 653	2 906
Per renter-occupied housing unit	2.63	2.35	2.38	2.92	2.60	2.57	2.11	2.23	2.56
TENURE BY RACE AND HISPANIC ORIGIN OF HOUSEHOLDER									
Occupied housing units	**1 845**	**3 836**	**1 063**	**2 068**	**1 477**	**1 158**	**2 540**	**2 360**	**2 942**
Owner-occupied housing units	1 210	2 596	743	1 092	1 080	589	1 680	1 618	1 805
Percent of occupied housing units	65.6	67.7	69.9	52.8	73.1	50.9	66.1	68.6	61.4
White	919	2 026	739	553	1 036	481	1 635	1 607	1 420
Black	283	556	–	524	33	106	23	–	378
American Indian, Eskimo, or Aleut	3	9	3	2	1	1	12	7	3
Asian or Pacific Islander	3	4	–	12	4	1	8	2	4
Other race	2	1	1	1	6	–	2	2	–
Hispanic origin (of any race)	5	6	3	2	12	2	8	6	1
White, not of Hispanic origin	918	2 022	737	553	1 030	479	1 629	1 603	1 419
Renter-occupied housing units	635	1 240	320	976	397	569	860	742	1 137
White	315	903	314	238	346	343	822	726	769
Black	317	330	–	735	51	224	29	–	364
American Indian, Eskimo, or Aleut	2	4	4	–	–	2	3	11	1
Asian or Pacific Islander	–	2	–	1	–	–	4	2	1
Other race	1	1	2	2	–	–	2	3	2
Hispanic origin (of any race)	4	2	2	8	1	1	10	8	7
White, not of Hispanic origin	312	901	314	236	345	342	814	721	765
VACANCY STATUS									
Vacant housing units	**203**	**408**	**70**	**169**	**91**	**88**	**128**	**259**	**325**
For sale only	37	95	12	26	40	14	72	73	76
For rent	98	177	34	51	34	34	25	61	119
Rented or sold, not occupied	30	41	5	11	5	1	20	11	40
For seasonal, recreational, or occasional use	5	–	1	4	2	5	3	10	8
For migrant workers	–	–	1	–	–	–	–	–	1
Other vacant	33	95	17	77	10	34	8	104	81
Boarded up	–	4	–	10	–	2	–	3	6
DURATION OF VACANCY									
Vacant-for-sale-only housing units	**37**	**95**	**12**	**26**	**40**	**14**	**72**	**73**	**76**
Less than 2 months	3	3	2	2	8	3	26	6	8
2 up to 6 months	8	32	3	2	15	4	32	21	18
6 or more months	26	60	7	22	17	7	14	46	50
Vacant-for-rent housing units	**98**	**177**	**34**	**51**	**34**	**34**	**25**	**61**	**119**
Less than 2 months	20	25	21	18	21	24	16	23	43
2 up to 6 months	30	106	7	11	10	6	7	17	57
6 or more months	48	46	6	22	3	4	2	21	19
UNITS IN STRUCTURE									
1, detached	1 536	3 473	806	1 398	1 246	731	1 826	2 121	2 278
1, attached	25	72	10	70	19	48	165	38	18
2	142	210	49	240	47	186	41	95	91
3 or 4	77	106	54	95	90	69	184	58	107
5 to 9	53	153	2	95	57	27	136	51	130
10 to 19	41	86	17	22	19	6	107	76	100
20 to 49	23	–	–	–	24	–	34	–	15
50 or more	–	–	–	–	–	–	159	–	–
Mobile home or trailer	122	100	187	274	63	163	6	155	488
Other	29	44	8	43	3	16	10	25	40
Occupied housing units	**1 845**	**3 836**	**1 063**	**2 068**	**1 477**	**1 158**	**2 540**	**2 360**	**2 942**
AGE OF HOUSEHOLDER									
Under 25 years	88	183	44	99	105	46	80	142	271
25 to 34 years	365	618	164	333	470	205	807	316	582
35 to 44 years	359	637	179	385	399	194	843	313	566
45 to 54 years	253	459	167	314	241	169	353	294	414
55 to 64 years	246	523	171	303	127	192	202	307	373
65 to 74 years	268	731	195	323	85	186	148	459	374
75 years and over	266	685	143	311	50	166	107	529	362
HOUSEHOLDER 65 YEARS AND OVER									
Occupied housing units	**534**	**1 416**	**338**	**634**	**135**	**352**	**255**	**988**	**736**
1-person households	269	730	174	341	59	191	178	502	381
Mean number of persons per room	.33	.32	.33	.35	.31	.35	.36	.32	.30
Units in structure:									
1, detached or attached	432	1 225	254	444	110	242	67	814	621
2 or more	86	161	53	141	16	86	183	106	54
Mobile home, trailer, or other	16	30	31	49	9	24	5	68	61
Specified owner	357	1 001	211	316	87	157	58	653	477
Mean value (dollars)	39 500	38 200	27 600	39 700	72 400	39 900	108 100	40 500	41 500
Specified renter	126	295	92	245	32	154	194	217	152
Mean contract rent (dollars)	120	136	95	107	148	106	175	146	144
With meals included in rent	–	–	–	1	–	–	–	1	1
Mean contract rent (dollars)	–	–	–	137	–	–	–	113	113
No meals included in rent	115	245	82	217	31	143	191	176	123
No cash rent	11	50	10	27	1	11	3	40	28

TIPSII [UPF] GH105 CENSUS90 72583600 06/22/92 4:04 PM MACHINE: C DATA:CENSUS90*H1TIPSDA05. 06/16/92 17:13:59 TAPE: NONE FRAME: 178
TSF:CENSUS90*92. 06/16/92 17:14:57 UTF:CENSUS90*93. 06/16/92 17:14:57 META:CENSUS90*H1TABLES05. 06/16/92 17:24:20

Table 67. **Occupancy, Structural Characteristics, and Age of Householder: 1990**—Con.

[For definitions of terms and meanings of symbols, see text]

Place and [In Selected States] County Subdivision [2,500 to 9,999 Persons]	Morrilton city	Mountain Home city	Nashville city	Newport city	North Crossett CDP	Osceola city	Ozark city	Paris city
All housing units	**2 891**	**4 561**	**1 908**	**3 179**	**1 386**	**3 299**	**1 518**	**1 654**
POPULATION								
Persons in occupied housing units	6 240	8 742	4 235	7 201	3 358	8 846	3 176	3 558
Per occupied housing unit	2.40	2.06	2.49	2.44	2.65	2.85	2.31	2.34
Owner-occupied housing units	4 037	6 488	2 432	4 097	2 545	4 560	2 163	2 511
Per owner-occupied housing unit	2.44	2.08	2.45	2.44	2.64	2.83	2.37	2.36
Renter-occupied housing units	2 203	2 254	1 803	3 104	813	4 286	1 013	1 047
Per renter-occupied housing unit	2.33	2.00	2.54	2.45	2.69	2.87	2.20	2.31
TENURE BY RACE AND HISPANIC ORIGIN OF HOUSEHOLDER								
Occupied housing units	**2 601**	**4 253**	**1 703**	**2 949**	**1 267**	**3 103**	**1 374**	**1 519**
Owner-occupied housing units	1 655	3 124	994	1 681	965	1 612	914	1 065
Percent of occupied housing units	63.6	73.5	58.4	57.0	76.2	51.9	66.5	70.1
White	1 444	3 117	802	1 453	932	1 200	901	1 053
Black	207	–	180	222	31	402	7	5
American Indian, Eskimo, or Aleut	2	4	1	3	1	4	4	4
Asian or Pacific Islander	2	1	10	3	1	4	–	2
Other race	–	2	1	–	–	2	2	1
Hispanic origin (of any race)	5	12	1	3	3	8	7	4
White, not of Hispanic origin	1 440	3 107	802	1 450	930	1 193	896	1 051
Renter-occupied housing units	946	1 129	709	1 268	302	1 491	460	454
White	778	1 118	443	899	267	690	455	438
Black	160	–	258	360	28	789	1	11
American Indian, Eskimo, or Aleut	5	7	3	5	3	4	3	2
Asian or Pacific Islander	–	3	4	3	–	1	1	1
Other race	3	1	1	1	4	7	–	2
Hispanic origin (of any race)	10	6	8	5	6	11	5	5
White, not of Hispanic origin	771	1 113	440	895	265	688	450	435
VACANCY STATUS								
Vacant housing units	**290**	**308**	**205**	**230**	**119**	**196**	**144**	**135**
For sale only	43	94	31	39	20	37	36	23
For rent	137	105	87	111	35	111	57	45
Rented or sold, not occupied	25	26	6	38	21	10	23	24
For seasonal, recreational, or occasional use	6	14	10	4	4	2	4	10
For migrant workers	–	–	1	–	–	–	–	–
Other vacant	79	69	70	38	39	36	24	33
Boarded up	7	–	3	5	3	14	1	–
DURATION OF VACANCY								
Vacant-for-sale-only housing units	**43**	**94**	**31**	**39**	**20**	**37**	**36**	**23**
Less than 2 months	5	22	5	1	1	6	1	4
2 up to 6 months	12	41	10	15	6	16	13	4
6 or more months	26	31	16	23	13	15	22	15
Vacant-for-rent housing units	**137**	**105**	**87**	**111**	**35**	**111**	**57**	**45**
Less than 2 months	39	32	13	26	13	22	17	13
2 up to 6 months	63	57	33	47	15	51	29	19
6 or more months	35	16	41	38	7	38	11	13
UNITS IN STRUCTURE								
1, detached	2 112	3 518	1 335	2 280	910	2 199	1 144	1 262
1, attached	39	133	39	75	9	114	19	26
2	245	151	130	328	12	443	81	82
3 or 4	98	145	123	182	43	103	60	44
5 to 9	61	122	18	130	2	77	43	22
10 to 19	110	232	108	67	13	43	36	32
20 to 49	88	103	–	28	–	–	22	–
50 or more	–	–	–	–	–	–	–	–
Mobile home or trailer	117	130	149	65	385	285	99	164
Other	21	27	6	24	12	35	14	22
Occupied housing units	**2 601**	**4 253**	**1 703**	**2 949**	**1 267**	**3 103**	**1 374**	**1 519**
AGE OF HOUSEHOLDER								
Under 25 years	118	116	91	118	90	174	77	91
25 to 34 years	487	430	351	437	259	673	208	242
35 to 44 years	400	479	271	531	259	678	239	220
45 to 54 years	343	404	238	444	222	447	185	202
55 to 64 years	333	525	215	446	179	417	192	192
65 to 74 years	474	1 111	259	491	160	388	235	264
75 years and over	446	1 188	278	482	98	326	238	308
HOUSEHOLDER 65 YEARS AND OVER								
Occupied housing units	**920**	**2 299**	**537**	**973**	**258**	**714**	**473**	**572**
1-person households	471	950	298	505	116	349	235	307
Mean number of persons per room	.33	.33	.32	.32	.36	.37	.32	.31
Units in structure:								
1, detached or attached	714	1 906	430	746	200	532	380	487
2 or more	181	349	92	211	13	159	68	53
Mobile home, trailer, or other	25	44	15	16	45	23	25	32
Specified owner	585	1 680	346	530	150	382	303	395
Mean value (dollars)	40 700	58 400	44 900	46 000	40 300	49 900	44 400	38 900
Specified renter	249	412	146	349	36	273	110	105
Mean contract rent (dollars)	132	270	134	127	168	122	128	124
With meals included in rent	–	–	–	5	–	2	–	–
Mean contract rent (dollars)	–	–	–	223	–	70	–	–
No meals included in rent	223	394	124	318	23	255	97	87
No cash rent	26	18	22	26	13	16	13	18

TIPSII [UPF] GH105 CENSUS90 72583600 06/22/92 4:04 PM MACHINE: C DATA:CENSUS90*H1TIPSDA05. 06/16/92 17:13:59 TAPE: NONE FRAME: 179
TSF:CENSUS90*92. 06/16/92 17:14:57 UTF:CENSUS90*93. 06/16/92 17:14:57 META:CENSUS90*H1TABLES05. 06/16/92 17:24:20

[For definitions of terms and meanings of symbols, see text]

Place and [In Selected States] County Subdivision [2,500 to 9,999 Persons]	Parkers-Iron Springs CDP	Piggott city	Piney CDP	Pocahontas city	Prescott city	Rockwell CDP	Salem CDP	Sheridan city
All housing units	**1 377**	**1 777**	**1 300**	**2 736**	**1 567**	**1 266**	**1 008**	**1 279**
POPULATION								
Persons in occupied housing units	3 611	3 685	2 500	5 969	3 456	2 513	2 877	2 988
Per occupied housing unit	2.81	2.21	2.47	2.35	2.44	2.38	2.98	2.52
Owner-occupied housing units	2 891	2 623	1 934	3 890	2 298	2 034	2 639	2 196
Per owner-occupied housing unit	2.82	2.20	2.42	2.40	2.48	2.37	3.02	2.48
Renter-occupied housing units	720	1 062	566	2 079	1 158	479	238	792
Per renter-occupied housing unit	2.79	2.22	2.67	2.25	2.38	2.46	2.64	2.63
TENURE BY RACE AND HISPANIC ORIGIN OF HOUSEHOLDER								
Occupied housing units	**1 283**	**1 670**	**1 012**	**2 542**	**1 414**	**1 055**	**965**	**1 185**
Owner-occupied housing units	1 025	1 191	800	1 618	928	860	875	884
Percent of occupied housing units	79.9	71.3	79.1	63.7	65.6	81.5	90.7	74.6
White	937	1 190	779	1 588	627	851	864	878
Black	75	–	14	19	301	4	2	–
American Indian, Eskimo, or Aleut	8	–	2	8	–	2	4	2
Asian or Pacific Islander	2	–	1	2	–	2	3	3
Other race	3	1	4	1	–	1	2	1
Hispanic origin (of any race)	4	3	6	2	3	2	6	2
White, not of Hispanic origin	936	1 188	777	1 586	625	850	861	877
Renter-occupied housing units	258	479	212	924	486	195	90	301
White	247	479	203	903	286	188	88	295
Black	7	–	4	12	194	2	–	–
American Indian, Eskimo, or Aleut	3	–	3	5	3	4	1	3
Asian or Pacific Islander	1	–	–	1	–	–	1	–
Other race	–	–	2	3	3	1	–	3
Hispanic origin (of any race)	2	3	4	9	6	1	–	6
White, not of Hispanic origin	245	476	201	897	283	187	88	292
VACANCY STATUS								
Vacant housing units	**94**	**107**	**288**	**194**	**153**	**211**	**43**	**94**
For sale only	20	33	20	31	21	31	15	10
For rent	38	24	102	62	69	21	5	37
Rented or sold, not occupied	14	14	15	20	17	32	11	23
For seasonal, recreational, or occasional use	4	5	132	7	5	90	2	1
For migrant workers	–	–	1	–	–	–	–	–
Other vacant	18	31	18	74	41	37	10	23
Boarded up	–	–	–	2	–	–	3	1
DURATION OF VACANCY								
Vacant-for-sale-only housing units	**20**	**33**	**20**	**31**	**21**	**31**	**15**	**10**
Less than 2 months	5	7	3	1	4	1	3	2
2 up to 6 months	6	14	5	14	8	8	3	2
6 or more months	9	12	12	16	9	22	9	6
Vacant-for-rent housing units	**38**	**24**	**102**	**62**	**69**	**21**	**5**	**37**
Less than 2 months	16	10	19	33	10	5	4	24
2 up to 6 months	6	5	37	19	20	8	–	11
6 or more months	16	9	46	10	39	8	1	2
UNITS IN STRUCTURE								
1, detached	927	1 496	833	2 154	1 184	1 028	872	998
1, attached	13	14	7	26	20	30	6	14
2	43	23	12	213	120	10	4	34
3 or 4	4	62	–	209	50	42	8	33
5 to 9	–	35	–	28	21	38	1	15
10 to 19	–	18	–	32	27	46	–	22
20 to 49	–	–	–	–	–	–	–	–
50 or more	–	–	–	–	–	–	–	–
Mobile home or trailer	385	112	440	37	138	71	113	157
Other	5	17	8	37	7	1	4	6
Occupied housing units	**1 283**	**1 670**	**1 012**	**2 542**	**1 414**	**1 055**	**965**	**1 185**
AGE OF HOUSEHOLDER								
Under 25 years	49	98	36	162	62	26	23	64
25 to 34 years	297	228	168	430	225	124	218	211
35 to 44 years	309	241	184	389	257	212	269	220
45 to 54 years	256	201	166	335	159	201	214	227
55 to 64 years	185	235	181	364	197	190	126	149
65 to 74 years	121	310	167	440	253	179	70	157
75 years and over	66	357	110	422	261	123	45	157
HOUSEHOLDER 65 YEARS AND OVER								
Occupied housing units	**187**	**667**	**277**	**862**	**514**	**302**	**115**	**314**
1-person households	72	366	96	452	283	97	45	148
Mean number of persons per room	.36	.31	.37	.32	.32	.34	.32	.33
Units in structure:								
1, detached or attached	149	563	199	696	416	269	103	277
2 or more	3	82	1	157	75	12	–	16
Mobile home, trailer, or other	35	22	77	9	23	21	12	21
Specified owner	108	470	166	566	329	227	83	221
Mean value (dollars)	49 900	34 300	61 500	36 400	34 600	78 400	70 800	49 200
Specified renter	22	132	24	223	127	25	12	49
Mean contract rent (dollars)	193	136	193	128	140	262	238	159
With meals included in rent	–	2	–	1	–	–	–	–
Mean contract rent (dollars)	–	119	–	113	–	–	–	–
No meals included in rent	11	115	19	201	112	19	9	43
No cash rent	11	15	5	21	15	6	3	6

TIPSII [UPF] GH105 CENSUS90 72583600 06/22/92 4:04 PM MACHINE: C DATA:CENSUS90*H1TIPSDA05. 06/16/92 17:13:59 TAPE: NONE FRAME: 180
TSF:CENSUS90*92. 06/16/92 17:14:57 UTF:CENSUS90*93. 06/16/92 17:14:57 META:CENSUS90*H1TABLES05. 06/16/92 17:24:20

Table 67. **Occupancy, Structural Characteristics, and Age of Householder: 1990**—Con.

[For definitions of terms and meanings of symbols, see text]

Place and [In Selected States] County Subdivision [2,500 to 9,999 Persons]	Siloam Springs city	Trumann city	Waldron city	Walnut Ridge city	Warren city	West Helena city	White Hall city	Wynne city
All housing units	**3 241**	**2 636**	**1 405**	**1 982**	**2 819**	**3 671**	**1 391**	**3 079**
POPULATION								
Persons in occupied housing units	7 484	6 241	2 911	4 130	6 191	9 685	3 849	7 908
Per occupied housing unit	2.45	2.54	2.29	2.26	2.43	2.81	2.90	2.73
Owner-occupied housing units	4 539	3 763	1 844	2 811	4 398	4 747	3 001	5 158
Per owner-occupied housing unit	2.53	2.58	2.24	2.27	2.50	2.59	2.92	2.75
Renter-occupied housing units	2 945	2 478	1 067	1 319	1 793	4 938	848	2 750
Per renter-occupied housing unit	2.34	2.48	2.39	2.25	2.27	3.06	2.83	2.71
TENURE BY RACE AND HISPANIC ORIGIN OF HOUSEHOLDER								
Occupied housing units	**3 052**	**2 461**	**1 270**	**1 825**	**2 545**	**3 445**	**1 328**	**2 892**
Owner-occupied housing units	1 793	1 460	823	1 240	1 756	1 830	1 028	1 878
Percent of occupied housing units	58.7	59.3	64.8	67.9	69.0	53.1	77.4	64.9
White	1 725	1 429	817	1 220	1 165	1 260	973	1 384
Black	2	23	–	18	583	559	51	488
American Indian, Eskimo, or Aleut	55	4	4	2	1	4	3	2
Asian or Pacific Islander	1	3	1	–	–	5	1	3
Other race	10	1	1	–	7	2	–	1
Hispanic origin (of any race)	15	6	3	2	12	20	–	10
White, not of Hispanic origin	1 722	1 424	815	1 218	1 160	1 242	973	1 375
Renter-occupied housing units	1 259	1 001	447	585	789	1 615	300	1 014
White	1 127	976	439	570	436	597	286	699
Black	5	19	–	5	347	1 014	11	305
American Indian, Eskimo, or Aleut	92	5	4	8	–	2	–	7
Asian or Pacific Islander	8	–	–	1	–	–	1	2
Other race	27	1	4	1	6	2	2	1
Hispanic origin (of any race)	37	4	5	3	9	10	4	8
White, not of Hispanic origin	1 119	973	437	568	432	592	284	696
VACANCY STATUS								
Vacant housing units	**189**	**175**	**135**	**157**	**274**	**226**	**63**	**187**
For sale only	33	33	19	27	62	22	16	54
For rent	77	65	80	61	55	128	8	77
Rented or sold, not occupied	23	17	10	22	42	24	13	8
For seasonal, recreational, or occasional use	3	4	4	3	8	3	3	1
For migrant workers	–	–	–	–	3	–	–	–
Other vacant	53	56	22	44	104	49	23	47
Boarded up	2	4	2	–	5	12	1	7
DURATION OF VACANCY								
Vacant-for-sale-only housing units	**33**	**33**	**19**	**27**	**62**	**22**	**16**	**54**
Less than 2 months	7	7	1	3	12	4	3	4
2 up to 6 months	9	11	4	14	18	3	8	23
6 or more months	17	15	14	10	32	15	5	27
Vacant-for-rent housing units	**77**	**65**	**80**	**61**	**55**	**128**	**8**	**77**
Less than 2 months	43	25	46	15	19	41	5	25
2 up to 6 months	19	23	22	37	16	55	3	39
6 or more months	15	17	12	9	20	32	–	13
UNITS IN STRUCTURE								
1, detached	2 237	1 902	979	1 601	2 254	2 756	1 041	2 146
1, attached	63	90	7	19	35	107	14	26
2	228	277	29	85	84	486	33	197
3 or 4	199	158	87	93	114	142	22	203
5 to 9	89	71	61	52	9	34	17	81
10 to 19	165	29	63	48	90	16	23	29
20 to 49	69	–	–	33	–	–	–	–
50 or more	–	–	–	–	–	–	–	–
Mobile home or trailer	170	81	166	38	173	83	232	368
Other	21	28	13	13	60	47	9	29
Occupied housing units	**3 052**	**2 461**	**1 270**	**1 825**	**2 545**	**3 445**	**1 328**	**2 892**
AGE OF HOUSEHOLDER								
Under 25 years	248	172	92	95	115	171	37	146
25 to 34 years	662	420	227	305	420	682	262	546
35 to 44 years	559	438	164	274	433	640	340	569
45 to 54 years	387	408	151	251	331	508	284	467
55 to 64 years	356	372	175	254	396	526	173	388
65 to 74 years	409	379	238	316	452	498	161	405
75 years and over	431	272	223	330	398	420	71	371
HOUSEHOLDER 65 YEARS AND OVER								
Occupied housing units	**840**	**651**	**461**	**646**	**850**	**918**	**232**	**776**
1-person households	445	345	258	347	437	440	90	384
Mean number of persons per room	.32	.35	.32	.30	.32	.35	.37	.35
Units in structure:								
1, detached or attached	617	481	342	536	709	789	196	594
2 or more	188	152	76	100	113	106	7	107
Mobile home, trailer, or other	35	18	43	10	28	23	29	75
Specified owner	503	356	267	444	579	591	168	475
Mean value (dollars)	48 500	31 900	38 600	37 900	32 300	35 600	51 700	46 500
Specified renter	238	245	129	149	191	248	31	191
Mean contract rent (dollars)	175	112	117	152	114	122	248	138
With meals included in rent	2	–	1	8	–	–	–	1
Mean contract rent (dollars)	744	–	413	113	–	–	–	50
No meals included in rent	214	227	114	124	158	227	19	169
No cash rent	22	18	14	17	33	21	12	21

TIPSII [UPF] GH105 CENSUS90 72583600 06/22/92 4:04 PM MACHINE: C DATA:CENSUS90*H1TIPSDA05. 06/16/92 17:13:59 TAPE: NONE FRAME: 181
TSF:CENSUS90*92. 06/16/92 17:14:57 UTF:CENSUS90*93. 06/16/92 17:14:57 META:CENSUS90*H1TABLES05. 06/16/92 17:24:20

Table 68. Utilization and Financial Characteristics: 1990

[For definitions of terms and meanings of symbols, see text]

Place and [In Selected States] County Subdivision [2,500 to 9,999 Persons]	Alma city	Ashdown city	Atkins city	Augusta city	Bald Knob city	Barling city	Batesville city	Beebe city	Bella Vista CDP	Berryville city
All housing units	**1 221**	**2 049**	**1 176**	**1 162**	**1 143**	**1 499**	**3 947**	**1 799**	**5 391**	**1 468**
ROOMS										
1 room	14	14	1	7	7	18	38	9	3	5
2 rooms	20	39	12	22	27	23	65	27	82	31
3 rooms	94	180	74	120	115	127	333	150	177	117
4 rooms	301	399	225	236	303	278	853	403	1 455	340
5 rooms	422	629	456	397	362	613	1 092	606	1 782	482
6 rooms	245	478	242	221	195	319	763	380	1 116	301
7 rooms	73	193	100	97	80	85	377	142	437	115
8 rooms	32	70	43	39	33	27	225	61	192	42
9 or more rooms	20	47	23	23	21	9	201	21	147	35
Median, all housing units	4.9	5.1	5.1	5.0	4.8	5.0	5.1	5.0	5.0	5.0
Median, occupied housing units	5.0	5.2	5.2	5.0	4.9	5.0	5.2	5.1	5.2	5.0
Median, owner-occupied housing units	5.3	5.5	5.4	5.4	5.3	5.2	5.7	5.4	5.3	5.4
Median, renter-occupied housing units	4.2	4.4	4.5	4.5	4.2	4.2	4.2	4.3	4.8	4.1
Occupied housing units	**1 104**	**1 856**	**1 055**	**1 053**	**1 021**	**1 387**	**3 678**	**1 645**	**4 369**	**1 380**
PERSONS IN UNIT										
1 person	250	453	225	306	268	266	1 167	384	750	445
2 persons	332	543	355	302	301	414	1 202	531	3 034	467
3 persons	215	333	211	173	195	319	585	311	306	221
4 persons	201	303	168	147	160	254	489	266	194	157
5 persons	68	141	68	75	53	97	161	106	61	63
6 persons	19	48	18	26	24	28	48	36	16	20
7 or more persons	19	35	10	24	20	9	26	11	8	7
Median, occupied housing units	2.41	2.37	2.35	2.23	2.31	2.54	2.06	2.33	1.97	2.02
Median, owner-occupied housing units	2.42	2.36	2.37	2.20	2.30	2.63	2.16	2.32	1.95	2.04
Median, renter-occupied housing units	2.38	2.42	2.28	2.28	2.32	2.28	1.81	2.35	2.13	1.99
PERSONS PER ROOM										
0.50 or less	644	1 121	669	660	625	765	2 680	1 008	3 866	993
0.51 to 0.75	226	379	207	173	201	319	603	343	310	201
0.76 to 1.00	193	273	148	160	141	246	324	247	162	147
1.01 to 1.50	32	59	26	42	42	36	53	42	26	33
1.51 or more	9	24	5	18	12	21	18	5	5	6
Mean	.53	.51	.49	.51	.52	.54	.43	.51	.38	.45
VALUE										
Specified owner-occupied housing units	**588**	**1 042**	**639**	**498**	**506**	**813**	**2 083**	**935**	**3 151**	**802**
Less than $20,000	26	120	54	134	77	17	168	81	8	35
$20,000 to $29,999	64	115	101	99	99	33	242	120	23	81
$30,000 to $39,999	146	190	188	102	116	170	394	195	148	171
$40,000 to $49,999	115	191	144	73	83	257	313	202	406	198
$50,000 to $59,999	101	120	75	36	36	144	221	121	358	116
$60,000 to $69,999	77	129	44	21	42	125	199	96	364	93
$70,000 to $79,999	31	65	15	12	22	33	175	40	408	48
$80,000 to $89,999	9	39	7	4	13	17	93	35	335	21
$90,000 to $99,999	8	30	5	3	4	4	66	15	275	10
$100,000 to $124,999	6	29	5	8	8	10	88	19	362	20
$125,000 to $149,999	3	9	–	2	3	2	52	5	216	6
$150,000 to $174,999	1	2	1	3	1	1	32	3	122	1
$175,000 to $199,999	–	–	–	–	1	–	13	–	45	–
$200,000 to $249,999	–	–	–	–	1	–	12	2	50	2
$250,000 to $299,999	–	–	–	–	–	–	4	1	18	–
$300,000 to $399,999	–	3	–	1	–	–	6	–	11	–
$400,000 to $499,999	–	–	–	–	–	–	–	–	1	–
$500,000 or more	1	–	–	–	–	–	5	–	1	–
Median (dollars)	44 900	44 700	38 900	31 500	36 600	46 800	47 100	43 200	76 700	44 600
Mean (dollars)	48 700	49 400	41 000	35 900	41 500	49 800	58 600	47 400	86 500	49 500
Owner-occupied mobile homes or trailers	**17**	**108**	**61**	**51**	**72**	**210**	**37**	**59**	**155**	**28**
Median (dollars)	10 000–	15 000	14 800	10 000–	11 000	12 400	12 900	12 500	25 500	15 800
Mean (dollars)	19 500	18 000	18 400	13 600	17 900	14 800	15 400	18 600	26 800	17 900
CONTRACT RENT										
Specified renter-occupied housing units	**443**	**584**	**259**	**442**	**387**	**296**	**1 327**	**557**	**732**	**433**
Less than $100	64	116	36	136	65	21	174	64	1	51
$100 to $149	40	44	41	97	60	8	147	41	4	37
$150 to $199	63	62	52	91	133	63	279	103	8	76
$200 to $249	125	79	58	55	52	49	226	104	17	110
$250 to $299	46	116	25	15	40	56	206	103	53	95
$300 to $349	28	35	8	1	16	28	98	60	84	20
$350 to $399	14	24	4	2	3	21	58	40	123	8
$400 to $449	12	28	3	2	–	15	22	4	114	4
$450 to $499	2	5	–	–	–	8	13	3	98	–
$500 to $549	3	2	–	–	–	1	10	–	80	–
$550 to $599	–	2	–	–	–	2	2	–	58	–
$600 to $649	–	–	–	–	–	–	–	1	44	–
$650 to $699	–	–	–	–	–	–	1	–	5	–
$700 to $749	–	–	–	–	–	–	–	–	7	–
$750 to $999	–	–	–	–	–	–	–	–	10	–
$1,000 or more	–	–	1	–	–	–	–	–	–	–
No cash rent	46	71	31	43	18	24	91	34	26	32
Median (dollars)	207	224	182	131	171	240	203	221	422	215
Mean (dollars)	205	213	188	135	172	250	211	221	435	205
MEALS INCLUDED IN RENT										
Specified renter-occupied housing units	**443**	**584**	**259**	**442**	**387**	**296**	**1 327**	**557**	**732**	**433**
With meals included in rent	4	1	1	–	–	–	6	–	3	1
Mean (dollars)	156	237	1 250	–	–	–	232	–	400	237
No meals included in rent	393	512	227	399	369	272	1 230	523	703	400
No cash rent	46	71	31	43	18	24	91	34	26	32

TIPSII [UPF] GH105 CENSUS90 72583600 06/22/92 4:04 PM MACHINE: C DATA:CENSUS90*H1TIPSDA05. 06/16/92 17:13:59 TAPE: NONE FRAME: 182
TSF:CENSUS90*92. 06/16/92 17:14:57 UTF:CENSUS90*93. 06/16/92 17:14:57 META:CENSUS90*H1TABLES05. 06/16/92 17:24:20

Table 68. **Utilization and Financial Characteristics: 1990** —Con.

[For definitions of terms and meanings of symbols, see text]

Place and [In Selected States] County Subdivision [2,500 to 9,999 Persons]	Booneville city	Brinkley city	Bryant city	Cabot city	Cherokee Village-Hidden Valley CDP	Clarksville city	Corning city	Crossett city	Dardanelle city	De Queen city
All housing units	**1 689**	**1 768**	**1 935**	**3 114**	**2 891**	**2 597**	**1 504**	**2 530**	**1 662**	**1 949**
ROOMS										
1 room	14	9	1	14	6	20	8	10	16	30
2 rooms	53	43	12	72	58	98	74	51	66	60
3 rooms	150	215	94	193	146	264	126	185	160	161
4 rooms	394	434	367	688	1 069	603	342	436	433	446
5 rooms	602	535	702	1 035	965	772	501	750	556	590
6 rooms	314	313	434	665	397	485	259	651	267	394
7 rooms	104	120	187	272	160	214	108	268	92	156
8 rooms	33	51	97	117	41	82	52	117	44	71
9 or more rooms	25	48	41	58	49	59	34	62	28	41
Median, all housing units	4.9	4.8	5.2	5.1	4.7	4.9	4.9	5.3	4.8	5.0
Median, occupied housing units	4.9	4.9	5.2	5.1	4.8	4.9	5.0	5.3	4.8	5.0
Median, owner-occupied housing units	5.2	5.4	5.4	5.5	4.9	5.4	5.2	5.7	5.2	5.4
Median, renter-occupied housing units	4.2	4.2	4.2	4.1	4.6	4.0	4.1	4.3	4.0	4.1
Occupied housing units	**1 521**	**1 603**	**1 827**	**2 892**	**2 086**	**2 385**	**1 359**	**2 376**	**1 553**	**1 734**
PERSONS IN UNIT										
1 person	469	491	301	509	492	796	372	575	448	490
2 persons	466	448	494	784	1 189	787	494	760	537	558
3 persons	255	271	437	662	192	380	239	429	252	274
4 persons	198	213	438	629	130	279	172	382	210	231
5 persons	91	92	121	216	63	106	56	148	72	104
6 persons	26	42	29	64	15	22	22	56	16	39
7 or more persons	16	46	7	28	5	15	4	26	18	38
Median, occupied housing units	2.13	2.19	2.77	2.73	1.96	2.00	2.12	2.31	2.11	2.18
Median, owner-occupied housing units	2.11	2.20	2.87	2.86	1.92	2.07	2.12	2.34	2.18	2.17
Median, renter-occupied housing units	2.17	2.18	2.36	2.45	2.33	1.86	2.13	2.17	1.99	2.19
PERSONS PER ROOM										
0.50 or less	980	1 015	999	1 530	1 707	1 658	925	1 545	1 005	1 119
0.51 to 0.75	273	260	479	737	217	405	221	444	272	303
0.76 to 1.00	211	227	314	534	141	261	186	299	233	216
1.01 to 1.50	46	66	29	78	15	44	18	64	28	58
1.51 or more	11	35	6	13	6	17	9	24	15	38
Mean	.49	.51	.53	.55	.42	.45	.47	.48	.49	.50
VALUE										
Specified owner-occupied housing units	**936**	**728**	**1 182**	**1 589**	**1 500**	**1 216**	**826**	**1 551**	**793**	**937**
Less than $20,000	201	159	12	34	62	72	192	133	53	151
$20,000 to $29,999	174	136	42	66	180	174	211	188	116	136
$30,000 to $39,999	233	127	65	126	290	260	183	290	256	240
$40,000 to $49,999	130	99	123	279	293	248	89	286	198	155
$50,000 to $59,999	81	68	211	301	224	119	46	192	73	81
$60,000 to $69,999	49	54	187	278	143	130	38	176	38	66
$70,000 to $79,999	16	28	179	210	96	92	23	107	25	39
$80,000 to $89,999	19	15	121	138	65	37	16	65	11	23
$90,000 to $99,999	14	12	88	62	50	25	11	38	4	13
$100,000 to $124,999	8	14	72	58	56	35	9	47	9	17
$125,000 to $149,999	5	9	44	19	27	4	8	20	6	11
$150,000 to $174,999	3	2	18	10	5	8	–	4	2	1
$175,000 to $199,999	1	1	11	4	3	3	–	2	1	2
$200,000 to $249,999	–	3	4	2	3	5	–	2	1	2
$250,000 to $299,999	1	–	2	–	1	1	–	–	–	–
$300,000 to $399,999	1	–	1	2	1	1	–	–	–	–
$400,000 to $499,999	–	–	1	–	1	1	–	–	–	–
$500,000 or more	–	1	1	–	–	1	–	1	–	–
Median (dollars)	33 700	35 100	67 000	59 600	47 200	43 700	30 400	45 000	39 000	37 400
Mean (dollars)	38 000	42 000	73 400	62 800	54 000	51 000	35 400	50 800	42 500	42 600
Owner-occupied mobile homes or trailers	**33**	**72**	**184**	**233**	**90**	**104**	**28**	**8**	**46**	**89**
Median (dollars)	10 600	12 500	17 900	18 900	18 300	11 900	10 000	11 700	10 000–	11 800
Mean (dollars)	15 200	15 800	22 600	23 100	21 800	16 500	13 400	16 800	13 200	19 900
CONTRACT RENT										
Specified renter-occupied housing units	**474**	**719**	**362**	**890**	**342**	**888**	**421**	**675**	**624**	**588**
Less than $100	68	227	23	82	7	145	57	114	81	86
$100 to $149	97	104	14	36	18	92	89	78	49	87
$150 to $199	125	160	18	81	82	203	114	110	153	114
$200 to $249	87	105	92	139	91	226	69	114	210	119
$250 to $299	42	34	55	267	71	109	42	101	59	74
$300 to $349	14	15	58	97	42	31	9	51	17	25
$350 to $399	3	5	27	34	9	21	2	23	11	14
$400 to $449	–	3	23	56	1	6	–	18	4	6
$450 to $499	–	1	11	26	1	2	–	5	–	1
$500 to $549	–	1	5	14	–	1	1	–	1	–
$550 to $599	–	–	3	8	–	1	–	3	–	–
$600 to $649	–	–	2	8	–	–	–	2	–	–
$650 to $699	–	–	2	2	–	–	–	–	–	–
$700 to $749	–	–	1	1	–	1	–	–	–	–
$750 to $999	–	–	1	1	1	–	–	1	–	–
$1,000 or more	–	–	–	–	–	–	–	–	–	–
No cash rent	38	64	27	38	19	50	38	55	39	62
Median (dollars)	169	148	263	263	230	195	166	203	203	186
Mean (dollars)	170	144	281	267	233	190	168	204	195	186
MEALS INCLUDED IN RENT										
Specified renter-occupied housing units	**474**	**719**	**362**	**890**	**342**	**888**	**421**	**675**	**624**	**588**
With meals included in rent	2	–	–	2	2	1	1	3	2	2
Mean (dollars)	138	–	–	387	506	163	50	296	200	188
No meals included in rent	434	655	335	850	321	837	382	617	583	524
No cash rent	38	64	27	38	19	50	38	55	39	62

TIPSII [UPF] GH105 CENSUS90 72583600 06/22/92 4:04 PM MACHINE: C DATA:CENSUS90*H1TIPSDA05. 06/16/92 17:13:59 TAPE: NONE FRAME: 183
TSF:CENSUS90*92. 06/16/92 17:14:57 UTF:CENSUS90*93. 06/16/92 17:14:57 META:CENSUS90*H1TABLES05. 06/16/92 17:24:20

Table 68. **Utilization and Financial Characteristics: 1990** —Con.

[For definitions of terms and meanings of symbols, see text]

Place and [In Selected States] County Subdivision [2,500 to 9,999 Persons]	Dermott city	De Witt city	Dumas city	Earle city	England city	Eudora city	Fordyce city	Gibson CDP	Gosnell city	Gravel Ridge CDP
All housing units	**1 801**	**1 564**	**2 049**	**1 300**	**1 286**	**1 262**	**1 966**	**1 479**	**1 381**	**1 573**
ROOMS										
1 room	12	5	18	18	9	4	8	1	2	17
2 rooms	38	19	50	42	25	47	34	10	28	37
3 rooms	116	109	215	115	105	94	129	25	94	166
4 rooms	335	362	433	342	295	302	391	154	465	289
5 rooms	590	522	748	374	416	423	612	503	468	578
6 rooms	426	321	335	236	230	237	462	428	224	356
7 rooms	178	131	142	101	116	85	217	224	75	95
8 rooms	66	55	63	39	46	41	82	95	17	23
9 or more rooms	40	40	45	33	44	29	31	39	8	12
Median, all housing units	5.2	5.0	4.9	4.9	5.0	4.9	5.2	5.6	4.7	5.0
Median, occupied housing units	5.2	5.1	4.9	4.9	5.1	5.0	5.2	5.6	4.7	5.1
Median, owner-occupied housing units	5.4	5.3	5.3	5.4	5.4	5.2	5.5	5.8	5.3	5.3
Median, renter-occupied housing units	4.9	4.6	4.1	4.2	4.4	4.5	4.4	5.0	4.2	4.3
Occupied housing units	**1 650**	**1 436**	**1 896**	**1 167**	**1 194**	**1 155**	**1 771**	**1 399**	**1 294**	**1 349**
PERSONS IN UNIT										
1 person	476	426	457	310	267	344	483	128	187	241
2 persons	413	473	507	291	379	303	554	428	361	365
3 persons	241	261	335	207	221	170	288	335	312	305
4 persons	234	197	283	150	209	150	237	322	297	294
5 persons	126	50	171	102	68	103	115	128	95	104
6 persons	76	18	70	47	27	42	52	44	28	22
7 or more persons	84	11	73	60	23	43	42	14	14	18
Median, occupied housing units	2.35	2.12	2.47	2.44	2.37	2.27	2.23	2.93	2.82	2.72
Median, owner-occupied housing units	2.22	2.06	2.52	2.40	2.30	2.14	2.28	2.88	3.08	2.87
Median, renter-occupied housing units	2.81	2.25	2.36	2.51	2.59	2.68	2.05	3.15	2.61	2.30
PERSONS PER ROOM										
0.50 or less	1 000	984	1 023	655	726	681	1 156	768	578	674
0.51 to 0.75	252	271	348	189	222	197	306	375	355	370
0.76 to 1.00	254	152	357	194	186	189	230	231	301	266
1.01 to 1.50	96	24	128	93	48	68	54	22	51	30
1.51 or more	48	5	40	36	12	20	25	3	9	9
Mean	.54	.45	.57	.58	.51	.54	.49	.53	.61	.56
VALUE										
Specified owner-occupied housing units	**987**	**722**	**972**	**552**	**641**	**580**	**1 007**	**975**	**501**	**834**
Less than $20,000	456	128	136	183	134	255	227	6	30	8
$20,000 to $29,999	164	151	162	124	98	115	169	8	30	17
$30,000 to $39,999	137	138	235	92	114	89	184	65	78	62
$40,000 to $49,999	65	112	157	64	82	48	120	195	138	181
$50,000 to $59,999	62	70	87	36	66	27	93	184	85	242
$60,000 to $69,999	45	43	62	23	42	26	68	209	70	213
$70,000 to $79,999	19	31	47	10	39	10	55	162	37	74
$80,000 to $89,999	18	15	19	5	18	3	34	74	16	27
$90,000 to $99,999	3	12	16	6	13	–	29	26	10	6
$100,000 to $124,999	8	12	22	4	20	4	21	28	2	4
$125,000 to $149,999	3	4	7	4	6	2	2	12	4	–
$150,000 to $174,999	3	3	8	1	4	–	4	4	1	–
$175,000 to $199,999	1	–	5	–	2	–	1	–	–	–
$200,000 to $249,999	–	3	4	–	3	–	–	1	–	–
$250,000 to $299,999	–	–	1	–	–	–	–	1	–	–
$300,000 to $399,999	–	–	3	–	–	1	–	–	–	–
$400,000 to $499,999	1	–	1	–	–	–	–	–	–	–
$500,000 or more	2	–	–	–	–	–	–	–	–	–
Median (dollars)	21 800	35 900	37 900	27 200	37 800	22 800	35 800	61 400	47 600	56 400
Mean (dollars)	31 100	41 100	46 100	32 200	44 600	28 000	41 300	63 500	50 300	56 400
Owner-occupied mobile homes or trailers	**100**	**97**	**122**	**107**	**72**	**106**	**155**	**42**	**100**	**78**
Median (dollars)	10 300	13 800	14 400	13 400	11 500	12 600	14 200	20 000	13 800	13 300
Mean (dollars)	23 200	15 700	21 500	18 400	15 100	16 100	18 700	22 700	15 600	18 600
CONTRACT RENT										
Specified renter-occupied housing units	**452**	**540**	**693**	**445**	**425**	**380**	**492**	**264**	**660**	**378**
Less than $100	95	108	220	132	131	148	109	–	7	18
$100 to $149	95	99	122	71	80	86	55	5	28	27
$150 to $199	111	129	109	92	64	65	94	3	167	43
$200 to $249	52	85	87	66	48	23	119	43	108	68
$250 to $299	14	17	50	31	24	11	37	33	168	64
$300 to $349	7	12	23	3	10	3	10	37	111	23
$350 to $399	2	6	29	–	6	1	8	44	26	22
$400 to $449	1	–	5	1	1	–	3	26	13	34
$450 to $499	–	–	2	–	3	–	5	23	4	32
$500 to $549	–	–	–	–	2	–	2	15	3	17
$550 to $599	–	–	–	–	–	–	–	7	3	16
$600 to $649	–	–	–	–	–	–	–	8	1	1
$650 to $699	1	–	–	–	–	–	–	5	1	–
$700 to $749	–	–	–	–	–	–	–	–	–	–
$750 to $999	–	–	–	–	–	–	–	–	–	–
$1,000 or more	–	–	–	–	–	–	1	–	–	–
No cash rent	74	84	46	49	56	43	49	15	20	13
Median (dollars)	149	156	142	146	131	113	177	354	254	269
Mean (dollars)	148	153	157	145	145	117	175	363	253	299
MEALS INCLUDED IN RENT										
Specified renter-occupied housing units	**452**	**540**	**693**	**445**	**425**	**380**	**492**	**264**	**660**	**378**
With meals included in rent	2	–	2	2	1	3	–	1	–	4
Mean (dollars)	212	–	107	50	537	139	–	213	–	307
No meals included in rent	376	456	645	394	368	334	443	248	640	361
No cash rent	74	84	46	49	56	43	49	15	20	13

TIPSII [UPF] GH105 CENSUS90 72583600 06/22/92 4:04 PM MACHINE: C DATA:CENSUS90*H1TIPSDA05. 06/16/92 17:13:59 TAPE: NONE FRAME: 184
TSF:CENSUS90*92. 06/16/92 17:14:57 UTF:CENSUS90*93. 06/16/92 17:14:57 META:CENSUS90*H1TABLES05. 06/16/92 17:24:20

Table 68. **Utilization and Financial Characteristics: 1990** —Con.

[For definitions of terms and meanings of symbols, see text]

Place and [In Selected States] County Subdivision [2,500 to 9,999 Persons]	Greenwood city	Hamburg city	Harrison city	Heber Springs city	Helena city	Hope city	Hot Springs Village CDP	Hoxie city	Lake Village city	Lonoke city
All housing units	**1 526**	**1 254**	**4 584**	**2 654**	**2 987**	**4 207**	**3 761**	**1 116**	**1 105**	**1 616**
ROOMS										
1 room	1	6	46	29	22	27	2	6	7	22
2 rooms	11	35	134	78	96	113	14	13	55	29
3 rooms	93	110	364	200	463	446	67	61	175	130
4 rooms	261	277	1 074	527	688	878	851	255	232	304
5 rooms	653	380	1 247	854	619	1 302	1 344	459	299	465
6 rooms	334	259	872	568	501	874	923	210	168	349
7 rooms	115	110	431	226	254	327	350	79	97	162
8 rooms	32	44	226	94	161	150	120	25	42	91
9 or more rooms	26	33	190	78	183	90	90	8	30	64
Median, all housing units	5.1	5.0	5.0	5.1	4.9	5.0	5.2	5.0	4.8	5.2
Median, occupied housing units	5.1	5.1	5.1	5.1	4.9	5.0	5.3	5.0	4.8	5.2
Median, owner-occupied housing units	5.3	5.3	5.5	5.4	6.1	5.4	5.4	5.2	5.4	5.6
Median, renter-occupied housing units	4.3	4.2	4.1	4.2	4.1	4.2	4.8	4.6	3.9	4.2
Occupied housing units	**1 407**	**1 167**	**4 189**	**2 387**	**2 711**	**3 727**	**3 097**	**1 017**	**1 018**	**1 491**
PERSONS IN UNIT										
1 person	261	292	1 292	695	870	1 088	503	228	310	386
2 persons	428	395	1 473	931	715	1 153	2 214	322	243	463
3 persons	290	215	690	359	385	616	196	206	179	277
4 persons	301	147	504	275	356	510	133	168	142	215
5 persons	95	71	169	97	174	230	39	57	64	95
6 persons	26	26	45	22	101	81	11	25	39	30
7 or more persons	6	21	16	8	110	49	1	11	41	25
Median, occupied housing units	2.55	2.24	2.04	2.04	2.18	2.17	1.97	2.37	2.32	2.28
Median, owner-occupied housing units	2.56	2.28	2.09	2.07	2.12	2.16	1.97	2.37	2.46	2.34
Median, renter-occupied housing units	2.53	2.07	1.92	1.89	2.25	2.21	1.99	2.38	2.06	2.06
PERSONS PER ROOM										
0.50 or less	790	752	3 054	1 752	1 694	2 388	2 810	629	588	988
0.51 to 0.75	337	212	641	373	408	696	183	208	176	252
0.76 to 1.00	257	150	420	225	389	470	94	153	163	189
1.01 to 1.50	20	36	60	26	163	131	8	24	61	46
1.51 or more	3	17	14	11	57	42	2	3	30	16
Mean	.53	.50	.43	.43	.51	.49	.37	.52	.55	.48
VALUE										
Specified owner-occupied housing units	**979**	**653**	**2 367**	**1 496**	**1 022**	**2 012**	**2 274**	**685**	**446**	**878**
Less than $20,000	29	133	86	74	170	380	14	188	102	70
$20,000 to $29,999	72	128	238	140	124	344	16	219	56	104
$30,000 to $39,999	239	112	503	276	148	467	26	164	61	182
$40,000 to $49,999	248	77	402	248	108	277	105	61	60	205
$50,000 to $59,999	131	65	287	189	90	164	194	30	47	92
$60,000 to $69,999	94	56	266	191	91	148	246	10	29	61
$70,000 to $79,999	70	34	198	122	69	89	256	5	23	36
$80,000 to $89,999	41	16	145	71	53	45	269	3	15	39
$90,000 to $99,999	18	12	95	51	37	32	208	3	11	23
$100,000 to $124,999	21	11	77	49	57	44	296	2	21	32
$125,000 to $149,999	9	3	39	34	31	12	252	–	9	19
$150,000 to $174,999	4	1	11	20	13	3	163	–	7	10
$175,000 to $199,999	–	2	10	14	8	3	86	–	1	3
$200,000 to $249,999	2	–	8	13	10	2	95	–	–	1
$250,000 to $299,999	1	3	1	1	6	1	32	–	2	1
$300,000 to $399,999	–	–	–	2	4	–	14	–	1	–
$400,000 to $499,999	–	–	–	–	–	1	2	–	1	–
$500,000 or more	–	–	1	1	3	–	–	–	–	–
Median (dollars)	44 700	34 900	48 800	50 500	46 100	36 200	90 500	27 300	40 700	43 100
Mean (dollars)	51 400	42 100	56 000	59 300	59 200	41 400	106 100	28 800	49 600	51 600
Owner-occupied mobile homes or trailers	**28**	**141**	**126**	**68**	**46**	**147**	**47**	**11**	**83**	**53**
Median (dollars)	10 000	11 800	12 500	10 700	10 000–	14 400	13 600	10 000–	11 900	14 600
Mean (dollars)	14 900	15 200	15 600	23 400	15 700	19 300	17 600	11 500	14 400	19 600
CONTRACT RENT										
Specified renter-occupied housing units	**311**	**289**	**1 448**	**673**	**1 520**	**1 336**	**500**	**269**	**431**	**458**
Less than $100	43	40	91	68	466	233	4	34	114	77
$100 to $149	16	43	135	75	344	169	10	53	75	39
$150 to $199	44	54	185	146	253	219	8	101	67	68
$200 to $249	55	57	349	106	172	266	6	34	80	78
$250 to $299	55	34	322	125	76	187	12	15	25	85
$300 to $349	32	13	157	55	25	61	52	3	15	44
$350 to $399	24	4	82	25	14	11	84	1	9	26
$400 to $449	13	1	32	16	15	15	91	–	3	7
$450 to $499	5	1	9	4	7	6	39	–	–	4
$500 to $549	1	–	10	2	11	1	48	–	2	–
$550 to $599	–	1	3	1	1	1	32	–	–	–
$600 to $649	1	–	1	–	6	–	20	–	–	–
$650 to $699	3	–	–	–	1	–	10	–	–	–
$700 to $749	–	–	1	1	7	–	19	–	–	–
$750 to $999	1	–	–	1	1	1	49	–	–	–
$1,000 or more	–	–	–	–	–	–	4	1	–	–
No cash rent	18	41	71	48	121	166	12	27	41	30
Median (dollars)	238	186	239	209	137	191	433	164	154	216
Mean (dollars)	241	185	239	217	154	184	485	167	160	210
MEALS INCLUDED IN RENT										
Specified renter-occupied housing units	**311**	**289**	**1 448**	**673**	**1 520**	**1 336**	**500**	**269**	**431**	**458**
With meals included in rent	–	1	3	2	18	6	–	–	2	1
Mean (dollars)	–	50	230	202	540	256	–	–	177	413
No meals included in rent	293	247	1 374	623	1 381	1 164	488	242	388	427
No cash rent	18	41	71	48	121	166	12	27	41	30

TIPSII [UPF] GH105 CENSUS90 72583600 06/22/92 4:04 PM MACHINE: C DATA:CENSUS90*H1TIPSDA05. 06/16/92 17:13:59 TAPE: NONE FRAME: 185
TSF:CENSUS90*92. 06/16/92 17:14:57 UTF:CENSUS90*93. 06/16/92 17:14:57 META:CENSUS90*H1TABLES05. 06/16/92 17:24:20

Table 68. **Utilization and Financial Characteristics: 1990** —Con.

[For definitions of terms and meanings of symbols, see text]

Place and [In Selected States] County Subdivision [2,500 to 9,999 Persons]	McGehee city	Malvern city	Manila city	Marianna city	Marion city	Marked Tree city	Maumelle city	Mena city	Monticello city
All housing units	**2 048**	**4 244**	**1 133**	**2 237**	**1 568**	**1 246**	**2 668**	**2 619**	**3 267**
ROOMS									
1 room	35	32	16	14	2	5	4	46	16
2 rooms	50	95	25	90	38	41	68	60	90
3 rooms	156	364	99	264	95	169	209	232	307
4 rooms	368	974	323	553	352	327	389	577	698
5 rooms	644	1 379	409	589	524	366	832	855	943
6 rooms	453	889	156	380	349	211	608	486	669
7 rooms	202	314	72	182	120	75	294	205	306
8 rooms	83	119	19	81	46	31	177	88	135
9 or more rooms	57	78	14	84	42	21	87	70	103
Median, all housing units	5.1	5.0	4.8	4.8	5.1	4.7	5.3	5.0	5.1
Median, occupied housing units	5.2	5.0	4.8	4.9	5.1	4.8	5.3	5.0	5.1
Median, owner-occupied housing units	5.6	5.3	5.0	5.4	5.4	5.3	5.8	5.3	5.5
Median, renter-occupied housing units	4.2	4.2	4.2	4.2	4.1	4.1	4.1	4.2	4.3
Occupied housing units	**1 845**	**3 836**	**1 063**	**2 068**	**1 477**	**1 158**	**2 540**	**2 360**	**2 942**
PERSONS IN UNIT									
1 person	472	1 205	291	583	223	341	502	761	788
2 persons	529	1 258	361	553	442	317	800	858	928
3 persons	343	603	181	322	349	195	555	341	537
4 persons	301	494	151	298	329	186	515	274	439
5 persons	139	177	59	132	91	69	134	83	150
6 persons	32	61	15	89	28	29	25	28	61
7 or more persons	29	38	5	91	15	21	9	15	39
Median, occupied housing units	2.35	2.07	2.17	2.32	2.71	2.25	2.46	1.99	2.24
Median, owner-occupied housing units	2.31	2.07	2.20	2.24	2.82	2.28	2.80	2.03	2.22
Median, renter-occupied housing units	2.46	2.06	2.05	2.44	2.41	2.20	1.83	1.85	2.27
PERSONS PER ROOM									
0.50 or less	1 091	2 609	679	1 229	778	697	1 622	1 685	1 894
0.51 to 0.75	367	636	205	337	385	208	603	353	553
0.76 to 1.00	305	479	140	300	270	182	293	273	378
1.01 to 1.50	61	88	30	135	36	49	19	33	79
1.51 or more	21	24	9	67	8	22	3	16	38
Mean	.50	.46	.50	.56	.55	.53	.49	.44	.48
VALUE									
Specified owner-occupied housing units	**1 048**	**2 342**	**588**	**832**	**970**	**474**	**1 594**	**1 366**	**1 438**
Less than $20,000	178	366	169	169	7	81	1	231	208
$20,000 to $29,999	141	471	143	133	10	78	2	238	178
$30,000 to $39,999	211	514	135	172	43	98	2	274	324
$40,000 to $49,999	171	431	63	117	244	91	10	199	245
$50,000 to $59,999	96	197	31	72	204	47	98	141	140
$60,000 to $69,999	91	142	22	57	182	33	293	115	139
$70,000 to $79,999	56	93	12	39	153	17	284	72	76
$80,000 to $89,999	36	52	2	20	38	8	216	34	43
$90,000 to $99,999	23	32	6	15	26	7	152	26	27
$100,000 to $124,999	32	24	3	27	22	5	237	18	26
$125,000 to $149,999	8	15	1	5	11	1	160	3	11
$150,000 to $174,999	2	3	–	2	16	3	61	5	6
$175,000 to $199,999	1	1	–	1	5	1	34	3	7
$200,000 to $249,999	–	1	1	1	7	3	25	3	6
$250,000 to $299,999	1	–	–	2	2	–	11	2	2
$300,000 to $399,999	–	–	–	–	–	1	7	1	–
$400,000 to $499,999	–	–	–	–	–	–	1	–	–
$500,000 or more	1	–	–	–	–	–	–	1	–
Median (dollars)	39 700	36 400	28 700	35 600	58 800	37 600	85 000	38 200	40 300
Mean (dollars)	45 300	40 300	31 700	42 400	64 700	42 700	97 700	43 700	46 200
Owner-occupied mobile homes or trailers	**63**	**58**	**108**	**142**	**51**	**65**	**3**	**105**	**232**
Median (dollars)	15 600	15 600	10 000	10 200	10 000–	10 000–	27 500	13 500	11 200
Mean (dollars)	18 300	24 500	14 200	15 000	14 400	13 300	39 200	16 100	16 400
CONTRACT RENT									
Specified renter-occupied housing units	**615**	**1 216**	**316**	**962**	**390**	**556**	**857**	**725**	**1 115**
Less than $100	134	221	93	336	26	212	110	116	134
$100 to $149	121	164	87	139	8	117	88	91	163
$150 to $199	134	275	64	135	26	69	43	172	325
$200 to $249	90	222	27	139	46	59	24	150	176
$250 to $299	46	105	11	51	58	27	12	79	92
$300 to $349	14	59	2	21	58	8	44	24	59
$350 to $399	8	21	–	6	65	3	246	9	33
$400 to $449	3	10	1	2	47	–	93	3	13
$450 to $499	1	3	–	–	27	1	27	–	11
$500 to $549	1	1	1	–	6	–	25	1	1
$550 to $599	–	–	1	1	5	–	25	–	–
$600 to $649	–	–	–	–	2	–	23	–	–
$650 to $699	–	–	–	–	1	–	22	1	2
$700 to $749	–	–	–	–	–	–	12	–	–
$750 to $999	–	–	–	–	–	–	36	–	–
$1,000 or more	–	–	–	1	–	1	10	–	–
No cash rent	63	135	29	131	15	59	17	79	106
Median (dollars)	158	174	131	124	320	114	377	184	181
Mean (dollars)	160	177	135	142	311	133	360	181	191
MEALS INCLUDED IN RENT									
Specified renter-occupied housing units	**615**	**1 216**	**316**	**962**	**390**	**556**	**857**	**725**	**1 115**
With meals included in rent	2	–	–	1	–	1	–	13	4
Mean (dollars)	177	–	–	137	–	213	–	247	94
No meals included in rent	550	1 081	287	830	375	496	840	633	1 005
No cash rent	63	135	29	131	15	59	17	79	106

TIPSII [UPF] GH105 CENSUS90 72583600 06/22/92 4:04 PM MACHINE: C DATA:CENSUS90*H1TIPSDA05. 06/16/92 17:13:59 TAPE: NONE FRAME: 186
TSF:CENSUS90*92. 06/16/92 17:14:57 UTF:CENSUS90*93. 06/16/92 17:14:57 META:CENSUS90*H1TABLES05. 06/16/92 17:24:20

Table 68. **Utilization and Financial Characteristics: 1990** —Con.

[For definitions of terms and meanings of symbols, see text]

Place and [In Selected States] County Subdivision [2,500 to 9,999 Persons]	Morrilton city	Mountain Home city	Nashville city	Newport city	North Crossett CDP	Osceola city	Ozark city	Paris city
All housing units	**2 891**	**4 561**	**1 908**	**3 179**	**1 386**	**3 299**	**1 518**	**1 654**
ROOMS								
1 room	45	18	15	21	7	23	5	9
2 rooms	97	68	58	108	30	79	44	39
3 rooms	283	251	216	301	106	353	138	123
4 rooms	557	1 212	437	616	362	781	360	403
5 rooms	892	1 524	578	877	484	994	569	514
6 rooms	602	979	363	675	272	599	239	352
7 rooms	258	329	152	307	91	279	92	123
8 rooms	87	104	51	128	20	102	46	57
9 or more rooms	70	76	38	146	14	89	25	34
Median, all housing units	5.0	5.0	4.9	5.1	4.9	4.9	4.9	5.0
Median, occupied housing units	5.1	5.0	5.0	5.2	4.9	5.0	4.9	5.0
Median, owner-occupied housing units	5.5	5.2	5.4	5.7	5.1	5.6	5.2	5.3
Median, renter-occupied housing units	4.1	4.2	4.1	4.3	4.4	4.2	4.1	4.2
Occupied housing units	**2 601**	**4 253**	**1 703**	**2 949**	**1 267**	**3 103**	**1 374**	**1 519**
PERSONS IN UNIT								
1 person	785	1 319	520	887	248	728	399	477
2 persons	863	2 017	488	964	420	818	497	505
3 persons	424	466	287	458	261	578	238	242
4 persons	322	317	250	393	239	528	160	181
5 persons	132	92	105	150	70	251	56	79
6 persons	45	32	29	47	23	113	20	25
7 or more persons	30	10	24	50	6	87	4	10
Median, occupied housing units	2.10	1.90	2.18	2.11	2.42	2.51	2.08	2.06
Median, owner-occupied housing units	2.15	1.94	2.15	2.15	2.40	2.50	2.12	2.09
Median, renter-occupied housing units	1.93	1.69	2.24	2.01	2.54	2.53	1.95	1.94
PERSONS PER ROOM								
0.50 or less	1 782	3 504	1 087	2 049	738	1 707	936	1 048
0.51 to 0.75	444	463	298	489	276	598	255	252
0.76 to 1.00	289	260	250	300	210	555	156	173
1.01 to 1.50	67	23	50	80	31	178	23	39
1.51 or more	19	3	18	31	12	65	4	7
Mean	.47	.40	.50	.46	.53	.56	.46	.46
VALUE								
Specified owner-occupied housing units	**1 444**	**2 780**	**859**	**1 485**	**597**	**1 367**	**765**	**865**
Less than $20,000	191	34	116	186	90	94	52	122
$20,000 to $29,999	222	106	113	209	100	154	127	164
$30,000 to $39,999	308	416	162	249	136	300	244	191
$40,000 to $49,999	255	605	144	217	114	322	108	182
$50,000 to $59,999	156	524	89	160	62	145	72	74
$60,000 to $69,999	130	454	74	133	36	107	72	56
$70,000 to $79,999	69	278	51	102	25	68	43	32
$80,000 to $89,999	43	142	34	52	12	39	21	12
$90,000 to $99,999	17	79	24	43	6	46	9	13
$100,000 to $124,999	31	84	31	52	10	48	9	12
$125,000 to $149,999	13	34	14	34	3	26	6	3
$150,000 to $174,999	3	12	3	12	–	7	1	1
$175,000 to $199,999	2	3	–	13	2	4	–	1
$200,000 to $249,999	3	2	1	9	–	2	1	–
$250,000 to $299,999	1	2	–	11	–	4	–	1
$300,000 to $399,999	–	3	–	3	–	–	–	–
$400,000 to $499,999	–	1	–	–	–	1	–	–
$500,000 or more	–	1	3	–	1	–	–	1
Median (dollars)	40 000	54 100	42 500	44 000	38 300	43 400	37 600	37 500
Mean (dollars)	44 900	58 800	50 200	54 300	42 400	51 600	44 200	41 400
Owner-occupied mobile homes or trailers	**82**	**76**	**75**	**41**	**276**	**107**	**51**	**107**
Median (dollars)	15 500	10 000–	16 200	10 000–	14 100	13 000	10 300	14 100
Mean (dollars)	19 800	13 800	29 300	15 800	17 600	16 600	16 700	17 600
CONTRACT RENT								
Specified renter-occupied housing units	**926**	**1 115**	**701**	**1 247**	**296**	**1 450**	**452**	**440**
Less than $100	174	39	113	332	12	344	61	80
$100 to $149	133	70	89	203	41	206	56	77
$150 to $199	184	118	115	206	74	278	103	105
$200 to $249	191	190	173	190	84	302	133	77
$250 to $299	104	333	115	129	30	131	45	34
$300 to $349	34	155	19	52	10	56	10	17
$350 to $399	23	78	8	22	3	21	8	3
$400 to $449	4	48	2	18	5	9	1	–
$450 to $499	1	28	4	2	–	8	1	–
$500 to $549	5	7	2	5	1	2	–	–
$550 to $599	1	1	–	2	–	1	–	–
$600 to $649	–	1	1	2	–	–	–	–
$650 to $699	–	1	–	–	–	1	–	–
$700 to $749	–	–	–	1	–	–	–	–
$750 to $999	–	–	–	–	–	–	–	–
$1,000 or more	–	–	–	–	–	–	–	–
No cash rent	72	46	60	83	36	91	34	47
Median (dollars)	180	270	201	160	201	171	194	167
Mean (dollars)	180	266	187	170	200	171	184	166
MEALS INCLUDED IN RENT								
Specified renter-occupied housing units	**926**	**1 115**	**701**	**1 247**	**296**	**1 450**	**452**	**440**
With meals included in rent	3	–	–	8	2	5	–	1
Mean (dollars)	176	–	–	195	238	135	–	113
No meals included in rent	851	1 069	641	1 156	258	1 354	418	392
No cash rent	72	46	60	83	36	91	34	47

TIPSII [UPF] GH105 CENSUS90 72583600 06/22/92 4:04 PM MACHINE: C DATA:CENSUS90*H1TIPSDA05. 06/16/92 17:13:59 TAPE: NONE FRAME: 187
TSF:CENSUS90*92. 06/16/92 17:14:57 UTF:CENSUS90*93. 06/16/92 17:14:57 META:CENSUS90*H1TABLES05. 06/16/92 17:24:20

Table 68. **Utilization and Financial Characteristics: 1990** —Con.

[For definitions of terms and meanings of symbols, see text]

Place and [In Selected States] County Subdivision [2,500 to 9,999 Persons]	Parkers-Iron Springs CDP	Piggott city	Piney CDP	Pocahontas city	Prescott city	Rockwell CDP	Salem CDP	Sheridan city
All housing units	**1 377**	**1 777**	**1 300**	**2 736**	**1 567**	**1 266**	**1 008**	**1 279**
ROOMS								
1 room	4	4	10	21	6	3	1	4
2 rooms	13	27	36	71	34	19	8	12
3 rooms	66	124	103	265	170	63	29	51
4 rooms	316	509	444	630	286	274	133	302
5 rooms	478	575	370	896	451	368	387	453
6 rooms	298	336	206	483	348	290	301	252
7 rooms	129	110	76	204	163	143	90	118
8 rooms	49	55	26	91	52	59	28	54
9 or more rooms	24	37	29	75	57	47	31	33
Median, all housing units	5.1	4.9	4.7	4.9	5.1	5.2	5.4	5.1
Median, occupied housing units	5.1	4.9	4.9	5.0	5.1	5.4	5.4	5.1
Median, owner-occupied housing units	5.3	5.2	5.0	5.3	5.5	5.5	5.5	5.3
Median, renter-occupied housing units	4.4	4.1	4.4	4.1	4.2	4.4	4.6	4.4
Occupied housing units	**1 283**	**1 670**	**1 012**	**2 542**	**1 414**	**1 055**	**965**	**1 185**
PERSONS IN UNIT								
1 person	194	535	211	757	461	209	129	279
2 persons	427	617	418	852	406	475	267	413
3 persons	300	265	172	463	227	193	220	213
4 persons	220	177	144	308	190	129	235	191
5 persons	98	52	49	108	75	39	85	61
6 persons	31	19	13	36	29	6	20	21
7 or more persons	13	5	5	18	26	4	9	7
Median, occupied housing units	2.57	1.99	2.21	2.10	2.11	2.17	2.89	2.26
Median, owner-occupied housing units	2.54	2.01	2.17	2.16	2.16	2.16	2.93	2.24
Median, renter-occupied housing units	2.66	1.91	2.36	1.96	1.95	2.28	2.62	2.34
PERSONS PER ROOM								
0.50 or less	731	1 253	654	1 752	930	771	515	776
0.51 to 0.75	293	246	187	475	256	189	240	226
0.76 to 1.00	225	145	148	266	173	85	191	152
1.01 to 1.50	29	25	19	40	42	8	18	26
1.51 or more	5	1	4	9	13	2	1	5
Mean	.53	.44	.49	.46	.47	.43	.54	.47
VALUE								
Specified owner-occupied housing units	**669**	**1 046**	**528**	**1 471**	**774**	**720**	**736**	**705**
Less than $20,000	20	226	26	231	195	12	3	34
$20,000 to $29,999	34	240	51	404	135	18	11	52
$30,000 to $39,999	82	204	93	314	149	76	36	114
$40,000 to $49,999	109	132	110	185	104	128	172	179
$50,000 to $59,999	120	93	68	109	80	110	159	111
$60,000 to $69,999	113	56	43	75	47	95	116	76
$70,000 to $79,999	83	40	32	58	24	59	105	36
$80,000 to $89,999	46	26	14	40	17	33	59	30
$90,000 to $99,999	25	12	24	25	7	41	34	27
$100,000 to $124,999	26	9	24	21	7	46	22	28
$125,000 to $149,999	8	3	13	7	8	41	8	11
$150,000 to $174,999	2	2	7	1	–	23	3	5
$175,000 to $199,999	–	–	9	–	–	12	1	1
$200,000 to $249,999	–	2	7	1	1	15	4	1
$250,000 to $299,999	1	–	2	–	–	3	–	–
$300,000 to $399,999	–	1	4	–	–	3	3	–
$400,000 to $499,999	–	–	1	–	–	3	–	–
$500,000 or more	–	–	–	–	–	2	–	–
Median (dollars)	56 600	32 600	48 200	32 600	33 600	61 600	59 000	48 300
Mean (dollars)	59 700	38 000	63 300	38 800	37 500	79 100	65 200	54 700
Owner-occupied mobile homes or trailers	**248**	**54**	**220**	**6**	**78**	**39**	**80**	**108**
Median (dollars)	19 000	11 400	19 800	15 000	13 600	18 800	15 000	14 800
Mean (dollars)	26 400	19 300	22 400	28 600	16 900	26 300	22 500	19 100
CONTRACT RENT								
Specified renter-occupied housing units	**247**	**465**	**201**	**905**	**477**	**190**	**90**	**296**
Less than $100	5	60	5	188	87	3	2	15
$100 to $149	7	106	14	148	93	5	2	32
$150 to $199	28	180	32	195	110	16	9	62
$200 to $249	75	40	54	212	77	15	11	76
$250 to $299	59	28	34	61	33	27	13	29
$300 to $349	25	8	25	25	24	29	15	23
$350 to $399	6	2	11	6	2	28	12	21
$400 to $449	5	–	4	5	1	16	10	6
$450 to $499	3	–	1	2	1	16	5	3
$500 to $549	5	2	2	–	–	9	2	1
$550 to $599	1	–	–	–	–	3	–	–
$600 to $649	1	–	–	–	–	2	–	1
$650 to $699	–	–	–	–	–	1	–	–
$700 to $749	–	–	–	–	–	–	–	–
$750 to $999	–	–	1	–	1	4	–	1
$1,000 or more	–	–	–	–	–	–	–	–
No cash rent	27	39	18	63	48	16	9	26
Median (dollars)	245	160	233	171	163	330	306	213
Mean (dollars)	254	161	247	168	166	344	303	227
MEALS INCLUDED IN RENT								
Specified renter-occupied housing units	**247**	**465**	**201**	**905**	**477**	**190**	**90**	**296**
With meals included in rent	–	2	1	1	–	–	–	–
Mean (dollars)	–	119	263	113	–	–	–	–
No meals included in rent	220	424	182	841	429	174	81	270
No cash rent	27	39	18	63	48	16	9	26

TIPSII [UPF] GH105 CENSUS90 72583600 06/22/92 4:04 PM MACHINE: C DATA:CENSUS90*H1TIPSDA05. 06/16/92 17:13:59 TAPE: NONE FRAME: 188
TSF:CENSUS90*92. 06/16/92 17:14:57 UTF:CENSUS90*93. 06/16/92 17:14:57 META:CENSUS90*H1TABLES05. 06/16/92 17:24:20

Table 68. **Utilization and Financial Characteristics: 1990** —Con.

[For definitions of terms and meanings of symbols, see text]

Place and [In Selected States] County Subdivision [2,500 to 9,999 Persons]	Siloam Springs city	Trumann city	Waldron city	Walnut Ridge city	Warren city	West Helena city	White Hall city	Wynne city
All housing units	**3 241**	**2 636**	**1 405**	**1 982**	**2 819**	**3 671**	**1 391**	**3 079**
ROOMS								
1 room	69	23	17	11	30	17	5	15
2 rooms	97	32	51	34	71	54	13	43
3 rooms	374	302	153	114	232	310	52	196
4 rooms	640	670	404	490	569	926	264	702
5 rooms	956	944	379	630	850	1 092	476	972
6 rooms	628	452	240	387	639	790	344	623
7 rooms	267	141	81	172	246	321	153	295
8 rooms	129	47	49	74	108	109	48	129
9 or more rooms	81	25	31	70	74	52	36	104
Median, all housing units	5.0	4.8	4.7	5.0	5.1	5.0	5.3	5.1
Median, occupied housing units	5.0	4.8	4.8	5.1	5.1	5.0	5.3	5.1
Median, owner-occupied housing units	5.4	5.2	5.2	5.4	5.4	5.5	5.5	5.5
Median, renter-occupied housing units	4.0	4.1	4.0	4.2	4.3	4.3	4.4	4.4
Occupied housing units	**3 052**	**2 461**	**1 270**	**1 825**	**2 545**	**3 445**	**1 328**	**2 892**
PERSONS IN UNIT								
1 person	871	603	396	586	746	812	187	693
2 persons	1 029	791	433	638	826	1 016	401	844
3 persons	450	491	207	272	421	614	303	536
4 persons	425	388	163	236	349	489	298	477
5 persons	196	124	55	62	127	275	98	199
6 persons	53	41	12	21	49	119	23	78
7 or more persons	28	23	4	10	27	120	18	65
Median, occupied housing units	2.14	2.29	2.05	2.01	2.14	2.40	2.75	2.39
Median, owner-occupied housing units	2.21	2.34	2.03	2.05	2.20	2.26	2.76	2.36
Median, renter-occupied housing units	1.99	2.19	2.10	1.87	1.95	2.66	2.73	2.46
PERSONS PER ROOM								
0.50 or less	1 950	1 484	864	1 353	1 718	2 013	710	1 759
0.51 to 0.75	595	488	223	280	443	637	365	548
0.76 to 1.00	423	405	149	167	293	530	208	440
1.01 to 1.50	53	70	25	21	53	186	40	104
1.51 or more	31	14	9	4	38	79	5	41
Mean	.49	.52	.46	.43	.47	.55	.53	.51
VALUE								
Specified owner-occupied housing units	**1 531**	**1 324**	**659**	**1 128**	**1 490**	**1 659**	**800**	**1 501**
Less than $20,000	95	265	90	139	375	266	31	161
$20,000 to $29,999	153	246	120	220	326	294	35	195
$30,000 to $39,999	299	377	140	286	301	440	87	348
$40,000 to $49,999	314	188	134	204	207	288	126	254
$50,000 to $59,999	228	103	55	85	117	158	112	174
$60,000 to $69,999	180	69	54	61	61	96	180	122
$70,000 to $79,999	109	33	25	53	48	51	128	80
$80,000 to $89,999	39	18	16	33	25	27	55	50
$90,000 to $99,999	37	11	9	18	9	13	23	29
$100,000 to $124,999	43	7	7	12	13	14	18	29
$125,000 to $149,999	15	3	4	5	3	4	2	19
$150,000 to $174,999	11	2	–	6	1	4	2	13
$175,000 to $199,999	3	1	3	4	3	1	–	9
$200,000 to $249,999	4	1	2	1	–	2	–	8
$250,000 to $299,999	1	–	–	1	–	1	1	4
$300,000 to $399,999	–	–	–	–	–	–	–	3
$400,000 to $499,999	–	–	–	–	–	–	–	1
$500,000 or more	–	–	–	–	1	–	–	2
Median (dollars)	46 600	33 600	38 800	37 200	31 400	36 400	60 600	41 800
Mean (dollars)	51 700	36 500	42 500	42 600	35 500	39 400	59 100	50 900
Owner-occupied mobile homes or trailers	**103**	**38**	**93**	**18**	**112**	**46**	**153**	**247**
Median (dollars)	10 100	13 300	13 200	10 000–	11 100	10 000–	16 200	11 800
Mean (dollars)	14 300	15 900	17 300	18 300	16 200	14 400	19 500	16 300
CONTRACT RENT								
Specified renter-occupied housing units	**1 241**	**983**	**443**	**576**	**754**	**1 581**	**297**	**996**
Less than $100	84	350	100	35	205	341	9	168
$100 to $149	88	150	49	106	144	384	12	111
$150 to $199	163	141	119	231	177	306	26	215
$200 to $249	248	163	75	102	76	186	33	190
$250 to $299	301	82	30	34	34	200	39	136
$300 to $349	168	36	10	24	22	44	54	47
$350 to $399	93	10	18	4	1	15	29	28
$400 to $449	18	5	3	1	–	6	29	8
$450 to $499	10	–	1	1	–	1	9	3
$500 to $549	5	–	1	–	–	–	12	–
$550 to $599	–	1	–	–	–	–	5	–
$600 to $649	–	–	1	–	1	–	5	–
$650 to $699	2	–	–	–	–	–	–	–
$700 to $749	–	–	–	–	–	–	1	–
$750 to $999	–	–	–	–	–	–	–	–
$1,000 or more	1	–	–	–	–	–	–	–
No cash rent	60	45	36	38	94	98	34	90
Median (dollars)	251	140	175	175	142	152	309	190
Mean (dollars)	244	152	172	182	144	162	314	188
MEALS INCLUDED IN RENT								
Specified renter-occupied housing units	**1 241**	**983**	**443**	**576**	**754**	**1 581**	**297**	**996**
With meals included in rent	4	1	1	11	–	7	–	3
Mean (dollars)	454	387	413	131	–	108	–	109
No meals included in rent	1 177	937	406	527	660	1 476	263	903
No cash rent	60	45	36	38	94	98	34	90

TIPSII [UPF] GH105 CENSUS90 72583600 06/22/92 4:04 PM MACHINE: C DATA:CENSUS90*H1TIPSDA05. 06/16/92 17:13:59 TAPE: NONE FRAME: 189
TSF:CENSUS90*92. 06/16/92 17:14:57 UTF:CENSUS90*93. 06/16/92 17:14:57 META:CENSUS90*H1TABLES05. 06/16/92 17:24:20

Table 69. **Occupancy, Structural, and Financial Characteristics of Housing Units by Race and Hispanic Origin of Householder: 1990**

[Threshold and complementary threshold are 250 persons. For definitions of terms and meanings of symbols, see text]

Place and [In Selected States] County Subdivision [2,500 to 9,999 Persons]	Ashdown city		Augusta city		Barling city	Batesville city		Beebe city	
	White	Black	White	Black	White	White	Black	White	Black
Occupied housing units	**1 360**	**477**	**608**	**445**	**1 299**	**3 489**	**161**	**1 557**	**79**
POPULATION									
Persons in occupied housing units	3 459	1 492	1 436	1 313	3 435	8 038	440	3 994	239
Per occupied housing unit	2.54	3.13	2.36	2.95	2.64	2.30	2.73	2.57	3.03
Owner-occupied housing units	2 407	951	952	592	2 746	5 335	210	2 650	145
Per owner-occupied housing unit	2.52	3.26	2.36	3.10	2.71	2.40	2.69	2.58	3.22
Renter-occupied housing units	1 052	541	484	721	689	2 703	230	1 344	94
Per renter-occupied housing unit	2.59	2.92	2.37	2.84	2.42	2.14	2.77	2.54	2.76
UNITS IN STRUCTURE									
1, detached	1 037	334	496	284	918	2 813	130	1 243	50
1, attached	5	6	5	38	15	38	3	10	–
2	77	54	26	38	21	139	3	68	9
3 or 4	40	18	20	26	21	95	3	87	4
5 to 9	35	17	7	13	18	84	4	5	1
10 to 19	5	13	4	13	46	89	3	49	1
20 to 49	–	–	–	–	–	114	4	14	2
50 or more	–	–	–	–	–	–	–	–	–
Mobile home or trailer	153	17	46	25	248	78	6	67	10
Other	8	18	4	8	12	39	5	14	2
ROOMS									
1 room	9	2	2	4	5	30	2	6	–
2 rooms	25	9	7	13	21	53	4	20	4
3 rooms	100	52	45	61	91	290	15	115	7
4 rooms	208	102	110	100	239	719	39	332	25
5 rooms	418	157	185	169	541	959	50	536	18
6 rooms	354	101	135	69	293	687	33	338	19
7 rooms	153	34	72	22	76	349	12	133	5
8 rooms	58	10	33	5	24	214	4	58	1
9 or more rooms	35	10	19	2	9	188	2	19	–
Median	5.3	5.0	5.3	4.8	5.0	5.2	4.9	5.1	4.7
PERSONS IN UNIT									
1 person	339	112	184	122	260	1 119	44	372	11
2 persons	435	105	207	95	403	1 159	37	505	25
3 persons	256	72	95	78	304	550	31	295	16
4 persons	214	85	82	65	233	448	35	248	14
5 persons	83	55	31	44	74	150	6	100	5
6 persons	22	25	5	21	21	44	3	27	7
7 or more persons	11	23	4	20	4	19	5	10	1
Median	2.28	2.80	2.08	2.57	2.47	2.04	2.49	2.30	2.72
PERSONS PER ROOM									
0.50 or less	888	228	436	224	747	2 575	96	973	33
0.51 to 0.75	278	96	98	75	306	569	26	319	24
0.76 to 1.00	159	107	61	99	211	288	29	226	17
1.01 to 1.50	27	31	9	33	27	45	5	34	5
1.51 or more	8	15	4	14	8	12	5	5	–
Mean	.47	.62	.44	.63	.52	.43	.55	.50	.64
HOUSEHOLDER 65 YEARS AND OVER									
Occupied housing units	**363**	**111**	**216**	**133**	**182**	**1 091**	**42**	**458**	**14**
1-person households	193	52	122	68	88	600	25	235	4
Mean number of persons per room	.32	.47	.29	.40	.36	.30	.34	.32	.51
1, detached or attached	297	85	186	98	124	900	37	384	11
Specified owner	240	71	137	63	96	675	23	307	9
Mean value (dollars)	46 200	30 000	38 600	24 500	44 200	48 900	34 900	41 900	23 600
Specified renter	77	28	52	53	34	305	14	109	4
Mean contract rent (dollars)	100	92	131	95	170	154	90	144	147
VALUE									
Specified owner-occupied housing units	**779**	**256**	**342**	**156**	**755**	**1 999**	**70**	**899**	**34**
Less than $20,000	50	70	74	60	17	154	12	73	8
$20,000 to $39,999	204	99	136	65	178	603	27	301	14
$40,000 to $59,999	251	58	83	26	371	508	23	314	8
$60,000 to $79,999	169	23	29	4	155	366	6	133	2
$80,000 to $99,999	65	4	7	–	21	158	–	49	1
$100,000 to $149,999	36	1	9	1	12	139	1	23	1
$150,000 to $199,999	1	1	3	–	1	45	–	3	–
$200,000 to $249,999	–	–	–	–	–	11	1	2	–
$250,000 to $299,999	–	–	–	–	–	4	–	1	–
$300,000 to $399,999	3	–	1	–	–	6	–	–	–
$400,000 to $499,999	–	–	–	–	–	–	–	–	–
$500,000 or more	–	–	–	–	–	5	–	–	–
Median (dollars)	49 100	32 600	34 500	26 100	47 400	47 900	38 200	43 500	32 500
Mean (dollars)	54 300	34 400	39 600	27 600	50 300	59 400	40 800	47 800	35 900
Owner-occupied mobile homes or trailers	**97**	**10**	**36**	**15**	**202**	**36**	**1**	**50**	**9**
Median (dollars)	14 300	18 300	10 000–	10 000–	12 300	12 500	17 500	12 700	11 300
Mean (dollars)	17 200	25 000	14 100	12 600	14 800	15 300	17 500	18 900	17 100
CONTRACT RENT									
Specified renter-occupied housing units	**396**	**179**	**200**	**242**	**280**	**1 234**	**81**	**516**	**34**
Less than $200	122	99	119	205	86	550	46	190	18
$200 to $299	141	50	38	32	99	405	23	192	12
$300 to $399	56	2	2	1	46	147	6	96	2
$400 to $499	30	–	2	–	22	35	–	7	–
$500 to $599	4	–	–	–	3	11	–	–	–
$600 to $749	–	–	–	–	–	1	–	1	–
$750 to $999	–	–	–	–	–	–	–	–	–
$1,000 or more	–	–	–	–	–	–	–	–	–
No cash rent	43	28	39	4	24	85	6	30	2
Median (dollars)	245	156	158	116	241	205	171	222	183
Mean (dollars)	234	158	154	122	251	213	175	223	175

TIPSII [UPF] GH105 CENSUS90 72583600 06/22/92 4:04 PM MACHINE: C DATA:CENSUS90*H1TIPSDA05. 06/16/92 17:13:59 TAPE: NONE FRAME: 190
TSF:CENSUS90*92. 06/16/92 17:14:57 UTF:CENSUS90*93. 06/16/92 17:14:57 META:CENSUS90*H1TABLES05. 06/16/92 17:24:20

Table 69. **Occupancy, Structural, and Financial Characteristics of Housing Units by Race and Hispanic Origin of Householder: 1990**—Con.

[Threshold and complementary threshold are 250 persons. For definitions of terms and meanings of symbols, see text]

Place and [In Selected States] County Subdivision [2,500 to 9,999 Persons]	Brinkley city		Clarksville city		Crossett city		Dardanelle city	De Queen city	
	White	Black	White	Black	White	Black	White	White	Black
Occupied housing units	**949**	**648**	**2 254**	**88**	**1 668**	**697**	**1 446**	**1 490**	**116**
POPULATION									
Persons in occupied housing units	2 195	1 926	5 050	254	4 186	1 964	3 397	3 532	325
Per occupied housing unit	2.31	2.97	2.24	2.89	2.51	2.82	2.35	2.37	2.80
Owner-occupied housing units	1 302	928	3 255	123	3 360	1 093	2 063	2 502	185
Per owner-occupied housing unit	2.34	2.96	2.28	2.93	2.58	2.86	2.42	2.43	2.85
Renter-occupied housing units	893	998	1 795	131	826	871	1 334	1 030	140
Per renter-occupied housing unit	2.27	2.99	2.17	2.85	2.26	2.77	2.25	2.24	2.75
UNITS IN STRUCTURE									
1, detached	719	394	1 621	53	1 488	495	1 022	1 175	74
1, attached	8	15	46	2	14	19	16	18	2
2	83	127	151	14	46	116	131	73	17
3 or 4	30	9	142	7	40	29	53	76	3
5 to 9	8	12	75	6	43	14	82	9	1
10 to 19	14	11	65	5	17	11	25	24	7
20 to 49	10	8	–	–	–	–	28	–	–
50 or more	–	–	–	–	–	–	–	–	–
Mobile home or trailer	67	57	134	–	14	2	78	106	9
Other	10	15	20	1	6	11	11	9	3
ROOMS									
1 room	2	7	15	1	2	8	15	15	4
2 rooms	14	26	76	5	19	24	49	36	5
3 rooms	90	98	210	12	62	96	140	104	13
4 rooms	180	177	506	24	229	155	362	313	24
5 rooms	301	191	672	31	505	202	498	455	35
6 rooms	201	94	443	11	479	147	234	333	22
7 rooms	81	38	203	1	216	45	85	136	7
8 rooms	40	10	77	2	103	12	36	61	4
9 or more rooms	40	7	52	1	53	8	27	37	2
Median	5.1	4.6	5.0	4.6	5.5	4.8	4.8	5.1	4.8
PERSONS IN UNIT									
1 person	291	197	765	16	386	188	417	446	30
2 persons	325	122	750	25	600	157	515	507	29
3 persons	164	105	353	15	295	132	232	234	21
4 persons	117	96	257	20	268	111	197	191	19
5 persons	34	58	95	9	82	64	60	83	9
6 persons	9	33	19	3	27	29	13	17	5
7 or more persons	9	37	15	–	10	16	12	12	3
Median	2.06	2.55	1.98	2.70	2.25	2.53	2.09	2.09	2.47
PERSONS PER ROOM									
0.50 or less	682	328	1 598	41	1 172	367	951	1 033	59
0.51 to 0.75	149	110	381	15	305	139	253	256	23
0.76 to 1.00	100	127	228	22	172	125	209	169	22
1.01 to 1.50	13	53	35	5	18	44	21	22	8
1.51 or more	5	30	12	5	1	22	12	10	4
Mean	.44	.64	.44	.64	.44	.59	.48	.46	.58
HOUSEHOLDER 65 YEARS AND OVER									
Occupied housing units	**327**	**177**	**833**	**13**	**484**	**169**	**432**	**480**	**26**
1-person households	181	114	476	8	212	98	217	266	11
Mean number of persons per room	.30	.37	.30	.33	.31	.37	.33	.30	.42
1, detached or attached	263	131	662	8	428	140	337	389	23
Specified owner	206	100	522	6	371	110	266	309	21
Mean value (dollars)	47 600	29 800	47 600	30 000	47 700	27 800	40 400	40 000	26 800
Specified renter	101	62	195	5	78	44	128	110	5
Mean contract rent (dollars)	108	89	139	110	229	97	140	129	240
VALUE									
Specified owner-occupied housing units	**475**	**252**	**1 169**	**39**	**1 197**	**348**	**736**	**855**	**56**
Less than $20,000	65	94	70	2	50	82	46	126	13
$20,000 to $39,999	160	103	409	22	329	148	344	337	31
$40,000 to $59,999	131	36	349	13	391	86	250	223	9
$60,000 to $79,999	68	14	220	2	256	26	62	100	3
$80,000 to $99,999	24	3	62	–	97	5	15	36	–
$100,000 to $149,999	22	1	39	–	66	–	15	28	–
$150,000 to $199,999	3	–	11	–	5	1	3	3	–
$200,000 to $249,999	2	–	5	–	2	–	1	2	–
$250,000 to $299,999	–	–	1	–	–	–	–	–	–
$300,000 to $399,999	–	–	1	–	–	–	–	–	–
$400,000 to $499,999	–	–	1	–	–	–	–	–	–
$500,000 or more	–	1	1	–	1	–	–	–	–
Median (dollars)	41 600	25 600	44 000	35 500	49 800	33 800	39 200	38 200	32 500
Mean (dollars)	47 300	31 300	51 600	36 500	55 400	34 700	43 000	43 700	31 100
Owner-occupied mobile homes or trailers	**39**	**33**	**104**	**–**	**8**	**–**	**45**	**78**	**6**
Median (dollars)	12 500	12 500	11 900	–	11 700	–	10 000–	12 100	10 000–
Mean (dollars)	14 800	17 000	16 500	–	16 800	–	13 200	20 200	16 800
CONTRACT RENT									
Specified renter-occupied housing units	**386**	**329**	**809**	**46**	**360**	**311**	**580**	**444**	**50**
Less than $200	240	250	401	21	84	216	263	199	26
$200 to $299	92	45	297	24	145	69	250	154	14
$300 to $399	16	4	51	–	66	7	27	31	3
$400 to $499	4	–	8	–	23	–	4	5	1
$500 to $599	1	–	2	–	3	–	1	–	–
$600 to $749	–	–	1	–	2	–	–	–	–
$750 to $999	–	–	–	–	–	1	–	–	–
$1,000 or more	–	–	–	–	–	–	–	–	–
No cash rent	33	30	49	1	37	18	35	55	6
Median (dollars)	168	110	195	203	254	147	203	196	169
Mean (dollars)	164	120	191	174	258	145	195	188	184

TIPSII [UPF] GH105 CENSUS90 72583600 06/22/92 4:04 PM MACHINE: C DATA:CENSUS90*H1TIPSDA05. 06/16/92 17:13:59 TAPE: NONE FRAME: 191
TSF:CENSUS90*92. 06/16/92 17:14:57 UTF:CENSUS90*93. 06/16/92 17:14:57 META:CENSUS90*H1TABLES05. 06/16/92 17:24:20

Table 69. **Occupancy, Structural, and Financial Characteristics of Housing Units by Race and Hispanic Origin of Householder: 1990**—Con.

[Threshold and complementary threshold are 250 persons. For definitions of terms and meanings of symbols, see text]

Place and [In Selected States] County Subdivision [2,500 to 9,999 Persons]	De Queen city—Con.		Dermott city		De Witt city		Dumas city		Earle city	
	Hispanic origin (of any race)	White, not of Hispanic origin	White	Black	White	Black	White	Black	White	Black
Occupied housing units	**113**	**1 479**	**516**	**1 125**	**1 150**	**279**	**1 007**	**873**	**468**	**691**
POPULATION										
Persons in occupied housing units	516	3 489	1 231	3 460	2 645	718	2 560	2 809	1 133	2 233
Per occupied housing unit	4.57	2.36	2.39	3.08	2.30	2.57	2.54	3.22	2.42	3.23
Owner-occupied housing units	114	2 476	874	2 399	1 663	341	1 864	1 581	771	1 289
Per owner-occupied housing unit	4.07	2.42	2.29	3.00	2.26	2.44	2.67	3.32	2.47	3.27
Renter-occupied housing units	402	1 013	357	1 061	982	377	696	1 228	362	944
Per renter-occupied housing unit	4.73	2.23	2.64	3.26	2.38	2.71	2.25	3.09	2.32	3.18
UNITS IN STRUCTURE										
1, detached	78	1 166	447	913	915	193	777	541	345	470
1, attached	10	17	4	12	12	7	6	17	26	19
2	8	73	3	3	34	40	41	68	26	45
3 or 4	3	76	4	20	29	4	78	44	9	13
5 to 9	1	9	4	11	10	2	28	52	6	4
10 to 19	2	23	6	27	3	–	19	14	1	5
20 to 49	–	–	1	25	–	–	–	–	–	–
50 or more	–	–	–	–	–	–	–	–	–	–
Mobile home or trailer	11	106	45	91	132	30	47	119	50	127
Other	–	9	2	23	15	3	11	18	5	8
ROOMS										
1 room	1	14	2	8	1	2	6	10	3	6
2 rooms	9	35	9	15	13	6	16	27	9	29
3 rooms	21	103	15	78	65	31	61	134	18	80
4 rooms	42	311	70	226	243	67	185	209	120	172
5 rooms	26	451	164	385	383	102	381	291	114	219
6 rooms	10	332	132	267	257	49	194	128	104	124
7 rooms	3	136	74	93	105	18	84	50	51	42
8 rooms	1	60	30	35	50	2	46	14	25	12
9 or more rooms	–	37	20	18	33	2	34	10	24	7
Median	4.1	5.1	5.5	5.1	5.2	4.8	5.1	4.7	5.2	4.8
PERSONS IN UNIT										
1 person	11	443	153	321	346	78	250	204	133	174
2 persons	15	506	183	227	390	82	334	171	152	137
3 persons	13	233	69	170	210	49	181	152	87	119
4 persons	19	190	69	164	153	43	149	129	60	89
5 persons	13	81	26	100	34	15	67	103	27	74
6 persons	18	15	13	62	12	6	17	52	4	43
7 or more persons	24	11	3	81	5	6	9	62	5	55
Median	4.42	2.09	2.07	2.59	2.09	2.25	2.26	2.90	2.16	2.79
PERSONS PER ROOM										
0.50 or less	18	1 030	383	612	820	160	655	365	324	327
0.51 to 0.75	19	254	68	183	211	57	175	168	75	111
0.76 to 1.00	23	165	56	196	104	48	147	205	54	139
1.01 to 1.50	28	22	7	88	14	10	25	102	14	79
1.51 or more	25	8	2	46	1	4	5	33	1	35
Mean	1.10	.45	.42	.60	.43	.54	.48	.69	.45	.68
HOUSEHOLDER 65 YEARS AND OVER										
Occupied housing units	**1**	**480**	**187**	**425**	**373**	**94**	**287**	**230**	**165**	**222**
1-person households	–	266	98	212	202	52	147	125	83	102
Mean number of persons per room	.67	.30	.29	.41	.29	.38	.32	.43	.30	.46
1, detached or attached	1	389	160	394	318	77	220	164	138	186
Specified owner	–	309	136	320	243	53	182	117	104	130
Mean value (dollars)	–	40 000	39 800	21 700	43 400	21 400	55 300	21 900	40 100	22 900
Specified renter	–	110	26	56	81	32	83	86	39	60
Mean contract rent (dollars)	–	129	114	115	131	94	126	95	145	105
VALUE										
Specified owner-occupied housing units	**20**	**851**	**320**	**664**	**606**	**114**	**611**	**354**	**260**	**289**
Less than $20,000	12	125	59	397	85	43	17	119	46	137
$20,000 to $39,999	7	334	112	187	231	58	239	155	106	109
$40,000 to $59,999	1	223	77	49	170	11	186	56	63	37
$60,000 to $79,999	–	100	46	18	72	2	92	17	27	5
$80,000 to $99,999	–	36	16	5	26	–	31	4	10	–
$100,000 to $149,999	–	28	7	4	16	–	27	1	7	1
$150,000 to $199,999	–	3	3	1	3	–	11	1	1	–
$200,000 to $249,999	–	2	–	–	3	–	3	1	–	–
$250,000 to $299,999	–	–	–	–	–	–	1	–	–	–
$300,000 to $399,999	–	–	–	–	–	–	3	–	–	–
$400,000 to $499,999	–	–	–	1	–	–	1	–	–	–
$500,000 or more	–	–	–	2	–	–	–	–	–	–
Median (dollars)	18 300	38 300	37 100	17 200	38 900	23 000	43 900	27 800	35 900	20 900
Mean (dollars)	19 800	43 800	43 100	25 300	43 900	25 400	54 800	30 500	40 700	24 200
Owner-occupied mobile homes or trailers	**4**	**78**	**35**	**63**	**82**	**15**	**36**	**86**	**27**	**79**
Median (dollars)	17 500	12 100	10 000–	10 300	13 900	13 400	10 800	15 900	12 500	14 000
Mean (dollars)	20 400	20 200	16 600	25 900	15 900	14 700	17 900	23 000	15 100	19 700
CONTRACT RENT										
Specified renter-occupied housing units	**83**	**440**	**133**	**315**	**397**	**138**	**304**	**382**	**155**	**287**
Less than $200	60	195	79	219	229	105	140	309	74	219
$200 to $299	18	154	23	42	90	11	85	49	64	32
$300 to $399	3	31	8	1	17	–	46	5	–	3
$400 to $499	1	5	1	–	–	–	6	1	–	1
$500 to $599	–	–	–	–	–	–	–	–	–	–
$600 to $749	–	–	–	1	–	–	–	–	–	–
$750 to $999	–	–	–	–	–	–	–	–	–	–
$1,000 or more	–	–	–	–	–	–	–	–	–	–
No cash rent	1	55	22	52	61	22	27	18	17	32
Median (dollars)	164	198	168	131	163	120	198	107	195	115
Mean (dollars)	169	188	177	135	164	119	203	120	183	124

TIPSII [UPF] GH105 CENSUS90 72583600 06/22/92 4:04 PM MACHINE: C DATA:CENSUS90*H1TIPSDA05. 06/16/92 17:13:59 TAPE: NONE FRAME: 192
TSF:CENSUS90*92. 06/16/92 17:14:57 UTF:CENSUS90*93. 06/16/92 17:14:57 META:CENSUS90*H1TABLES05. 06/16/92 17:24:20

Table 69. **Occupancy, Structural, and Financial Characteristics of Housing Units by Race and Hispanic Origin of Householder: 1990**—Con.

[Threshold and complementary threshold are 250 persons. For definitions of terms and meanings of symbols, see text]

Place and [In Selected States] County Subdivision [2,500 to 9,999 Persons]	England city		Eudora city		Fordyce city		Gosnell city		Gravel Ridge CDP	
	White	Black	White	Black	White	Black	White	Black	White	Black
Occupied housing units	**870**	**316**	**320**	**829**	**1 077**	**687**	**1 132**	**132**	**1 234**	**102**
POPULATION										
Persons in occupied housing units	2 214	977	712	2 425	2 488	2 103	3 289	396	3 461	350
Per occupied housing unit	2.54	3.09	2.23	2.93	2.31	3.06	2.91	3.00	2.80	3.43
Owner-occupied housing units	1 523	460	530	1 462	1 874	1 495	1 741	163	2 560	261
Per owner-occupied housing unit	2.52	3.11	2.20	2.80	2.36	3.22	3.05	3.88	2.92	3.58
Renter-occupied housing units	691	517	182	963	614	608	1 548	233	901	89
Per renter-occupied housing unit	2.60	3.08	2.30	3.14	2.17	2.74	2.75	2.59	2.52	3.07
UNITS IN STRUCTURE										
1, detached	723	201	269	601	828	503	596	43	967	79
1, attached	7	5	6	10	11	12	32	7	8	–
2	17	64	4	10	24	6	113	21	4	2
3 or 4	19	16	6	17	50	27	21	8	4	2
5 to 9	5	1	3	18	3	6	–	–	24	4
10 to 19	4	1	–	37	25	21	1	–	21	4
20 to 49	–	–	–	–	–	–	–	–	53	6
50 or more	–	–	–	–	–	–	–	–	–	–
Mobile home or trailer	86	23	29	110	122	96	364	52	148	3
Other	9	5	3	26	14	16	5	1	5	2
ROOMS										
1 room	2	1	–	3	1	7	2	–	5	1
2 rooms	14	8	6	38	16	15	21	4	31	1
3 rooms	43	52	11	74	55	56	69	16	81	11
4 rooms	165	89	53	206	212	126	363	50	195	15
5 rooms	296	90	108	275	321	225	396	39	500	37
6 rooms	169	52	78	147	263	163	194	15	310	23
7 rooms	99	17	37	48	133	65	64	7	81	10
8 rooms	41	5	15	24	54	23	16	–	21	2
9 or more rooms	41	2	12	14	22	7	7	1	10	2
Median	5.2	4.6	5.3	4.8	5.3	5.1	4.8	4.4	5.1	5.1
PERSONS IN UNIT										
1 person	187	77	96	247	318	163	156	28	229	10
2 persons	312	65	127	176	391	161	327	26	339	22
3 persons	169	52	48	119	160	128	274	33	277	24
4 persons	141	65	35	113	152	84	262	26	271	21
5 persons	39	29	9	94	42	72	81	11	85	18
6 persons	17	10	3	39	13	38	23	4	19	3
7 or more persons	5	18	2	41	1	41	9	4	14	4
Median	2.29	2.81	2.00	2.45	2.06	2.65	2.80	2.86	2.68	3.29
PERSONS PER ROOM										
0.50 or less	574	147	240	438	800	352	514	55	631	37
0.51 to 0.75	170	52	49	146	168	138	313	33	335	31
0.76 to 1.00	102	81	27	161	100	129	262	30	240	23
1.01 to 1.50	19	29	4	64	7	45	38	11	24	6
1.51 or more	5	7	–	20	2	23	5	3	4	5
Mean	.47	.66	.40	.60	.43	.60	.60	.66	.55	.67
HOUSEHOLDER 65 YEARS AND OVER										
Occupied housing units	**272**	**87**	**132**	**271**	**379**	**180**	**91**	**–**	**143**	**–**
1-person households	131	44	68	168	200	91	37	–	73	–
Mean number of persons per room	.31	.42	.29	.37	.29	.40	.38	–	.37	–
1, detached or attached	242	70	116	229	312	153	76	–	84	–
Specified owner	185	43	92	166	263	119	65	–	70	–
Mean value (dollars)	43 600	19 300	35 500	19 200	43 900	23 500	37 500	–	51 300	–
Specified renter	61	39	21	71	60	39	16	–	53	–
Mean contract rent (dollars)	123	76	136	73	160	100	171	–	171	–
VALUE										
Specified owner-occupied housing units	**517**	**121**	**195**	**381**	**646**	**357**	**454**	**35**	**757**	**67**
Less than $20,000	72	61	46	208	72	153	30	–	8	–
$20,000 to $39,999	174	36	83	119	207	145	92	13	67	12
$40,000 to $59,999	133	15	39	36	173	39	203	16	386	33
$60,000 to $79,999	76	5	24	12	110	13	96	6	261	21
$80,000 to $99,999	28	3	2	1	59	4	26	–	31	1
$100,000 to $149,999	25	1	1	4	21	2	6	–	4	–
$150,000 to $199,999	6	–	–	–	4	1	1	–	–	–
$200,000 to $249,999	3	–	–	–	–	–	–	–	–	–
$250,000 to $299,999	–	–	–	–	–	–	–	–	–	–
$300,000 to $399,999	–	–	–	1	–	–	–	–	–	–
$400,000 to $499,999	–	–	–	–	–	–	–	–	–	–
$500,000 or more	–	–	–	–	–	–	–	–	–	–
Median (dollars)	41 400	19 900	31 000	17 800	44 700	22 700	47 500	46 500	56 500	50 800
Mean (dollars)	48 900	26 500	35 100	24 300	49 200	27 000	50 400	47 200	56 500	53 300
Owner-occupied mobile homes or trailers	**58**	**14**	**23**	**82**	**78**	**77**	**93**	**5**	**76**	**1**
Median (dollars)	10 400	15 000	11 300	13 000	14 500	14 000	13 800	11 300	13 300	10 000–
Mean (dollars)	13 500	21 800	15 100	16 400	19 300	18 100	15 700	13 100	18 500	9 000
CONTRACT RENT										
Specified renter-occupied housing units	**257**	**163**	**77**	**302**	**274**	**216**	**556**	**89**	**347**	**29**
Less than $200	137	134	46	253	115	142	169	32	81	5
$200 to $299	60	11	12	22	110	46	233	36	122	10
$300 to $399	15	1	3	1	15	3	115	18	38	7
$400 to $499	4	–	–	–	7	1	16	–	62	4
$500 to $599	1	1	–	–	2	–	4	2	31	2
$600 to $749	–	–	–	–	–	–	1	1	–	1
$750 to $999	–	–	–	–	–	–	–	–	–	–
$1,000 or more	–	–	–	–	–	1	–	–	–	–
No cash rent	40	16	16	26	25	23	18	–	13	–
Median (dollars)	165	80–	159	98	205	134	253	252	267	297
Mean (dollars)	177	99	167	106	200	143	252	252	299	312

TIPSII [UPF] GH105 CENSUS90 72583600 06/22/92 4:04 PM MACHINE: C DATA:CENSUS90*H1TIPSDA05. 06/16/92 17:13:59 TAPE: NONE FRAME: 193
TSF:CENSUS90*92. 06/16/92 17:14:57 UTF:CENSUS90*93. 06/16/92 17:14:57 META:CENSUS90*H1TABLES05. 06/16/92 17:24:20

Table 69. **Occupancy, Structural, and Financial Characteristics of Housing Units by Race and Hispanic Origin of Householder: 1990**—Con.

[Threshold and complementary threshold are 250 persons. For definitions of terms and meanings of symbols, see text]

Place and [In Selected States] County Subdivision [2,500 to 9,999 Persons]	Hamburg city		Helena city		Hope city		Lake Village city		Lonoke city	
	White	Black	White	Black	White	Black	White	Black	White	Black
Occupied housing units	**843**	**321**	**1 120**	**1 577**	**2 316**	**1 377**	**480**	**526**	**1 173**	**309**
POPULATION										
Persons in occupied housing units	2 015	958	2 585	4 594	5 374	3 806	1 095	1 628	2 798	1 017
Per occupied housing unit	2.39	2.98	2.31	2.91	2.32	2.76	2.28	3.10	2.39	3.29
Owner-occupied housing units	1 569	701	1 858	1 004	3 768	2 041	670	958	2 012	687
Per owner-occupied housing unit	2.44	3.06	2.38	2.70	2.34	2.72	2.33	3.45	2.44	3.51
Renter-occupied housing units	446	257	727	3 590	1 606	1 765	425	670	786	330
Per renter-occupied housing unit	2.22	2.79	2.14	2.98	2.27	2.81	2.20	2.70	2.25	2.92
UNITS IN STRUCTURE										
1, detached	664	211	878	700	1 849	974	369	289	919	232
1, attached	2	5	15	185	46	36	4	17	7	1
2	54	4	65	302	70	137	18	25	32	9
3 or 4	8	4	35	182	107	70	47	35	72	20
5 to 9	6	1	31	118	34	7	5	1	27	3
10 to 19	1	–	13	35	28	29	10	13	30	9
20 to 49	–	–	41	9	–	–	11	9	–	–
50 or more	–	–	–	–	–	–	–	–	–	–
Mobile home or trailer	99	90	37	27	161	100	9	123	74	22
Other	9	6	5	19	21	24	7	14	12	13
ROOMS										
1 room	1	4	4	13	14	9	2	5	11	3
2 rooms	22	11	32	50	53	35	19	29	22	5
3 rooms	70	30	63	333	175	186	55	92	92	28
4 rooms	164	77	157	453	386	347	72	135	204	65
5 rooms	245	112	211	349	777	388	140	141	314	111
6 rooms	192	57	223	238	513	285	85	75	270	54
7 rooms	85	19	165	79	216	90	58	33	127	31
8 rooms	36	6	123	32	111	29	31	10	74	12
9 or more rooms	28	5	142	30	71	8	18	6	59	–
Median	5.2	4.8	5.9	4.4	5.2	4.8	5.2	4.5	5.3	5.0
PERSONS IN UNIT										
1 person	213	78	348	520	715	366	155	154	325	59
2 persons	313	82	387	324	812	337	152	88	400	59
3 persons	158	57	172	209	325	279	91	86	214	62
4 persons	109	38	148	206	314	189	55	86	161	52
5 persons	40	31	41	132	112	117	21	41	56	39
6 persons	6	18	20	81	27	51	5	33	13	17
7 or more persons	4	17	4	105	11	38	1	38	4	21
Median	2.17	2.51	2.05	2.33	2.05	2.46	2.06	2.74	2.15	3.09
PERSONS PER ROOM										
0.50 or less	586	165	880	805	1 652	725	340	243	847	136
0.51 to 0.75	160	52	139	264	378	307	78	94	185	66
0.76 to 1.00	83	67	91	298	247	217	54	108	118	68
1.01 to 1.50	10	24	8	155	30	96	7	54	15	31
1.51 or more	4	13	2	55	9	32	1	27	8	8
Mean	.45	.62	.38	.64	.44	.58	.43	.68	.44	.66
HOUSEHOLDER 65 YEARS AND OVER										
Occupied housing units	**269**	**83**	**372**	**467**	**812**	**333**	**175**	**157**	**370**	**53**
1-person households	125	36	201	287	427	186	92	95	199	26
Mean number of persons per room	.33	.43	.26	.39	.30	.35	.30	.46	.30	.42
1, detached or attached	209	65	296	316	700	275	138	105	270	34
Specified owner	172	50	257	167	566	212	106	69	224	25
Mean value (dollars)	42 700	22 600	64 300	28 500	42 200	26 300	66 700	25 400	50 300	26 100
Specified renter	59	17	84	279	151	84	56	62	102	22
Mean contract rent (dollars)	135	110	301	105	133	110	141	95	150	140
VALUE										
Specified owner-occupied housing units	**500**	**152**	**689**	**327**	**1 374**	**628**	**264**	**177**	**711**	**164**
Less than $20,000	72	60	46	124	187	190	21	80	37	33
$20,000 to $39,999	179	61	163	108	502	305	57	60	217	67
$40,000 to $59,999	123	19	133	64	328	112	80	25	244	53
$60,000 to $79,999	79	11	141	18	221	16	44	8	90	7
$80,000 to $99,999	27	1	82	8	73	3	23	3	58	3
$100,000 to $149,999	14	–	82	3	55	–	28	1	50	1
$150,000 to $199,999	3	–	20	1	5	1	8	–	13	–
$200,000 to $249,999	–	–	10	–	2	–	–	–	1	–
$250,000 to $299,999	3	–	6	–	1	–	2	–	1	–
$300,000 to $399,999	–	–	4	–	–	–	–	–	–	–
$400,000 to $499,999	–	–	–	–	–	1	1	–	–	–
$500,000 or more	–	–	2	1	–	–	–	–	–	–
Median (dollars)	39 900	24 700	60 300	27 500	39 900	30 300	52 000	22 400	44 700	36 100
Mean (dollars)	46 500	27 900	71 300	33 300	46 400	30 200	63 700	26 700	55 200	35 700
Owner-occupied mobile homes or trailers	**80**	**61**	**30**	**16**	**80**	**66**	**2**	**81**	**42**	**11**
Median (dollars)	12 100	11 600	10 000–	12 500	13 500	15 400	12 500	11 800	15 000	13 800
Mean (dollars)	15 700	14 700	15 100	16 800	19 900	18 700	12 500	14 400	20 600	15 800
CONTRACT RENT										
Specified renter-occupied housing units	**197**	**91**	**332**	**1 182**	**694**	**619**	**189**	**236**	**342**	**111**
Less than $200	92	45	136	924	287	325	78	177	131	51
$200 to $299	63	27	95	151	254	186	68	37	117	45
$300 to $399	14	3	31	8	64	8	22	2	56	12
$400 to $499	2	–	20	1	20	1	3	–	10	1
$500 to $599	1	–	12	–	2	–	1	–	–	–
$600 to $749	–	–	14	–	–	–	–	–	–	–
$750 to $999	–	–	1	–	1	–	–	–	–	–
$1,000 or more	–	–	–	–	–	–	–	–	–	–
No cash rent	25	16	23	98	66	99	17	20	28	2
Median (dollars)	190	179	214	122	208	175	209	117	219	207
Mean (dollars)	194	166	252	125	202	162	199	129	215	196

TIPSII [UPF] GH105 CENSUS90 72583600 06/22/92 4:04 PM MACHINE: C DATA:CENSUS90*H1TIPSDA05. 06/16/92 17:13:59 TAPE: NONE FRAME: 194
TSF:CENSUS90*92. 06/16/92 17:14:57 UTF:CENSUS90*93. 06/16/92 17:14:57 META:CENSUS90*H1TABLES05. 06/16/92 17:24:20

Table 69. **Occupancy, Structural, and Financial Characteristics of Housing Units by Race and Hispanic Origin of Householder: 1990**—Con.

[Threshold and complementary threshold are 250 persons. For definitions of terms and meanings of symbols, see text]

Place and [In Selected States] County Subdivision [2,500 to 9,999 Persons]	McGehee city		Malvern city		Marianna city		Marion city	
	White	Black	White	Black	White	Black	White	Black
Occupied housing units	**1 234**	**600**	**2 929**	**886**	**791**	**1 259**	**1 382**	**84**
POPULATION								
Persons in occupied housing units	3 136	1 696	6 684	2 297	1 802	3 925	3 946	217
Per occupied housing unit	2.54	2.83	2.28	2.59	2.28	3.12	2.86	2.58
Owner-occupied housing units	2 324	848	4 598	1 487	1 264	1 623	3 035	96
Per owner-occupied housing unit	2.53	3.00	2.27	2.67	2.29	3.10	2.93	2.91
Renter-occupied housing units	812	848	2 086	810	538	2 302	911	121
Per renter-occupied housing unit	2.58	2.68	2.31	2.45	2.26	3.13	2.63	2.37
UNITS IN STRUCTURE								
1, detached	1 067	331	2 449	703	591	673	1 120	56
1, attached	9	12	37	10	17	48	16	3
2	60	47	136	40	58	171	39	6
3 or 4	10	54	70	20	13	74	71	9
5 to 9	17	31	86	50	14	80	50	3
10 to 19	8	31	65	16	6	15	18	1
20 to 49	–	23	–	–	–	–	13	–
50 or more	–	–	–	–	–	–	–	–
Mobile home or trailer	49	62	60	32	80	172	53	6
Other	14	9	26	15	12	26	2	–
ROOMS								
1 room	2	30	23	4	6	7	1	–
2 rooms	11	36	56	21	19	67	24	9
3 rooms	45	80	207	79	41	191	71	12
4 rooms	180	136	661	183	144	346	292	22
5 rooms	407	174	960	283	206	340	481	19
6 rooms	309	100	635	212	159	196	322	14
7 rooms	158	35	228	76	93	74	113	5
8 rooms	73	4	94	21	54	25	42	2
9 or more rooms	49	5	65	7	69	13	36	1
Median	5.4	4.6	5.0	5.1	5.4	4.6	5.1	4.5
PERSONS IN UNIT								
1 person	305	167	920	278	233	345	192	31
2 persons	408	119	1 036	218	289	262	422	19
3 persons	209	132	442	155	129	189	332	11
4 persons	215	84	360	132	110	185	315	12
5 persons	73	62	119	56	20	110	87	3
6 persons	15	16	36	25	7	81	23	5
7 or more persons	9	20	16	22	3	87	11	3
Median	2.26	2.61	2.03	2.26	2.06	2.62	2.73	2.08
PERSONS PER ROOM								
0.50 or less	829	258	2 065	530	605	616	725	51
0.51 to 0.75	233	132	473	160	116	216	361	17
0.76 to 1.00	151	150	330	148	59	238	262	8
1.01 to 1.50	17	43	55	31	7	126	27	8
1.51 or more	4	17	6	17	4	63	7	–
Mean	.45	.63	.45	.51	.40	.67	.54	.57
HOUSEHOLDER 65 YEARS AND OVER								
Occupied housing units	**367**	**166**	**1 146**	**262**	**255**	**375**	**110**	**24**
1-person households	183	86	584	142	128	211	44	15
Mean number of persons per room	.29	.46	.31	.33	.28	.41	.30	.41
1, detached or attached	322	109	980	238	205	235	94	15
Specified owner	269	87	820	176	170	144	82	4
Mean value (dollars)	43 600	27 400	40 300	29 000	51 200	25 800	74 300	30 000
Specified renter	60	66	230	62	54	190	14	18
Mean contract rent (dollars)	148	96	143	104	107	106	257	70
VALUE								
Specified owner-occupied housing units	**814**	**227**	**1 837**	**492**	**439**	**383**	**934**	**27**
Less than $20,000	107	68	249	113	45	124	1	6
$20,000 to $39,999	253	98	777	206	145	155	50	2
$40,000 to $59,999	219	47	481	140	118	70	432	10
$60,000 to $79,999	136	9	214	21	73	22	327	7
$80,000 to $99,999	58	1	76	8	25	8	61	2
$100,000 to $149,999	37	3	35	4	27	4	33	–
$150,000 to $199,999	3	–	4	–	3	–	21	–
$200,000 to $249,999	–	–	1	–	1	–	7	–
$250,000 to $299,999	–	1	–	–	2	–	2	–
$300,000 to $399,999	–	–	–	–	–	–	–	–
$400,000 to $499,999	–	–	–	–	–	–	–	–
$500,000 or more	1	–	–	–	–	–	–	–
Median (dollars)	42 700	30 500	37 300	32 600	43 700	28 400	59 100	54 200
Mean (dollars)	49 000	32 400	41 900	34 200	51 300	31 700	65 200	48 900
Owner-occupied mobile homes or trailers	**27**	**36**	**36**	**22**	**56**	**85**	**48**	**3**
Median (dollars)	14 700	16 100	13 600	22 500	10 000–	11 700	10 000–	10 000–
Mean (dollars)	17 500	19 000	24 100	25 300	13 300	16 100	14 700	9 000
CONTRACT RENT								
Specified renter-occupied housing units	**308**	**304**	**885**	**324**	**234**	**725**	**340**	**50**
Less than $200	160	228	450	205	120	489	27	33
$200 to $299	91	43	263	62	71	118	101	3
$300 to $399	19	3	70	10	6	21	117	6
$400 to $499	4	–	12	1	–	2	71	3
$500 to $599	1	–	1	–	–	1	11	–
$600 to $749	–	–	–	–	–	–	3	–
$750 to $999	–	–	–	–	–	–	–	–
$1,000 or more	–	–	–	–	1	–	–	–
No cash rent	33	30	89	46	36	94	10	5
Median (dollars)	189	114	186	145	179	110	333	80–
Mean (dollars)	195	124	187	148	173	132	334	144

TIPSII [UPF] GH105 CENSUS90 72583600 06/22/92 4:04 PM MACHINE: C DATA:CENSUS90*H1TIPSDA05. 06/16/92 17:13:59 TAPE: NONE FRAME: 195
TSF:CENSUS90*92. 06/16/92 17:14:57 UTF:CENSUS90*93. 06/16/92 17:14:57 META:CENSUS90*H1TABLES05. 06/16/92 17:24:20

Table 69. **Occupancy, Structural, and Financial Characteristics of Housing Units by Race and Hispanic Origin of Householder: 1990**—Con.

[Threshold and complementary threshold are 250 persons. For definitions of terms and meanings of symbols, see text]

Place and [In Selected States] County Subdivision [2,500 to 9,999 Persons]	Marked Tree city		Monticello city		Morrilton city		Nashville city	
	White	Black	White	Black	White	Black	White	Black
Occupied housing units	**824**	**330**	**2 189**	**742**	**2 222**	**367**	**1 245**	**438**
POPULATION								
Persons in occupied housing units	1 993	984	5 258	2 133	5 121	1 094	2 875	1 300
Per occupied housing unit	2.42	2.98	2.40	2.87	2.30	2.98	2.31	2.97
Owner-occupied housing units	1 184	335	3 431	1 066	3 388	642	1 843	547
Per owner-occupied housing unit	2.46	3.16	2.42	2.82	2.35	3.10	2.30	3.04
Renter-occupied housing units	809	649	1 827	1 067	1 733	452	1 032	753
Per renter-occupied housing unit	2.36	2.90	2.38	2.93	2.23	2.83	2.33	2.92
UNITS IN STRUCTURE								
1, detached	570	123	1 612	474	1 700	262	929	249
1, attached	25	23	13	3	33	5	17	19
2	97	81	72	8	148	45	77	39
3 or 4	24	39	69	19	58	17	74	38
5 to 9	22	–	69	50	35	4	7	1
10 to 19	2	4	38	52	69	14	61	39
20 to 49	–	–	–	12	77	–	–	–
50 or more	–	–	–	–	–	–	–	–
Mobile home or trailer	78	54	299	109	90	12	77	50
Other	6	6	17	15	12	8	3	3
ROOMS								
1 room	3	1	8	1	25	5	8	4
2 rooms	18	17	47	25	67	8	23	23
3 rooms	91	62	149	109	198	34	132	51
4 rooms	193	90	452	146	399	74	252	115
5 rooms	246	102	609	237	697	125	373	136
6 rooms	166	42	479	149	487	76	260	78
7 rooms	61	11	246	50	208	36	123	23
8 rooms	26	5	113	15	78	5	40	6
9 or more rooms	20	–	86	10	63	4	34	2
Median	4.9	4.4	5.2	4.9	5.1	5.0	5.1	4.7
PERSONS IN UNIT								
1 person	252	88	618	169	696	85	413	102
2 persons	247	68	749	175	765	92	382	101
3 persons	135	60	378	157	363	61	206	79
4 persons	136	49	300	137	261	60	166	80
5 persons	36	33	98	50	91	40	61	41
6 persons	12	17	26	35	29	16	10	19
7 or more persons	6	15	20	19	17	13	7	16
Median	2.15	2.65	2.14	2.67	2.04	2.61	2.05	2.70
PERSONS PER ROOM								
0.50 or less	537	156	1 527	363	1 586	187	874	205
0.51 to 0.75	150	58	390	159	381	62	211	83
0.76 to 1.00	107	75	217	160	201	86	135	112
1.01 to 1.50	23	26	36	43	44	23	19	29
1.51 or more	7	15	19	17	10	9	6	9
Mean	.48	.67	.45	.59	.45	.60	.45	.64
HOUSEHOLDER 65 YEARS AND OVER								
Occupied housing units	**272**	**79**	**611**	**123**	**822**	**95**	**456**	**80**
1-person households	149	41	323	57	428	40	256	41
Mean number of persons per room	.32	.46	.29	.36	.32	.38	.31	.37
1, detached or attached	201	40	510	110	634	79	366	64
Specified owner	136	20	392	84	525	60	302	44
Mean value (dollars)	42 200	25 400	45 000	24 900	42 200	27 900	45 600	40 000
Specified renter	104	50	123	29	225	21	113	32
Mean contract rent (dollars)	107	105	150	113	133	121	137	123
VALUE								
Specified owner-occupied housing units	**401**	**71**	**1 129**	**305**	**1 263**	**177**	**701**	**148**
Less than $20,000	57	23	110	97	151	40	69	46
$20,000 to $39,999	142	34	373	128	440	89	217	54
$40,000 to $59,999	129	9	322	62	367	42	198	33
$60,000 to $79,999	45	5	203	12	193	5	112	11
$80,000 to $99,999	15	–	67	3	59	1	56	1
$100,000 to $149,999	6	–	34	2	44	–	45	–
$150,000 to $199,999	4	–	12	1	5	–	3	–
$200,000 to $249,999	2	–	6	–	3	–	1	–
$250,000 to $299,999	–	–	2	–	1	–	–	–
$300,000 to $399,999	1	–	–	–	–	–	–	–
$400,000 to $499,999	–	–	–	–	–	–	–	–
$500,000 or more	–	–	–	–	–	–	–	3
Median (dollars)	40 200	27 200	43 400	29 000	41 700	31 800	45 000	31 200
Mean (dollars)	44 800	28 400	50 200	31 100	46 700	31 700	51 600	43 900
Owner-occupied mobile homes or trailers	**46**	**19**	**179**	**51**	**70**	**12**	**50**	**24**
Median (dollars)	10 000–	10 000–	11 000	12 300	15 000	22 500	13 100	21 300
Mean (dollars)	13 500	12 800	16 400	16 700	18 400	27 600	15 700	57 100
CONTRACT RENT								
Specified renter-occupied housing units	**335**	**219**	**753**	**358**	**763**	**155**	**440**	**253**
Less than $200	228	168	382	237	398	89	172	142
$200 to $299	70	16	190	77	248	44	194	90
$300 to $399	9	2	84	8	47	10	18	8
$400 to $499	1	–	24	–	5	–	4	2
$500 to $599	–	–	1	–	6	–	2	–
$600 to $749	–	–	2	–	–	–	1	–
$750 to $999	–	–	–	–	–	–	–	–
$1,000 or more	–	1	–	–	–	–	–	–
No cash rent	27	32	70	36	59	12	49	11
Median (dollars)	131	96	189	166	184	162	209	180
Mean (dollars)	145	113	207	159	184	157	196	171

TIPSII [UPF] GH105 CENSUS90 72583600 06/22/92 4:04 PM MACHINE: C DATA:CENSUS90*H1TIPSDA05. 06/16/92 17:13:59 TAPE: NONE FRAME: 196
TSF:CENSUS90*92. 06/16/92 17:14:57 UTF:CENSUS90*93. 06/16/92 17:14:57 META:CENSUS90*H1TABLES05. 06/16/92 17:24:20

Table 69. Occupancy, Structural, and Financial Characteristics of Housing Units by Race and Hispanic Origin of Householder: 1990—Con.

[Threshold and complementary threshold are 250 persons. For definitions of terms and meanings of symbols, see text]

Place and [In Selected States] County Subdivision [2,500 to 9,999 Persons]	Newport city		Osceola city		Parkers-Iron Springs CDP		Prescott city	
	White	Black	White	Black	White	Black	White	Black
Occupied housing units	**2 352**	**582**	**1 890**	**1 191**	**1 184**	**82**	**913**	**495**
POPULATION								
Persons in occupied housing units	5 477	1 692	4 876	3 897	3 229	329	2 044	1 397
Per occupied housing unit	2.33	2.91	2.58	3.27	2.73	4.01	2.24	2.82
Owner-occupied housing units	3 491	595	3 161	1 364	2 545	301	1 443	855
Per owner-occupied housing unit	2.40	2.68	2.63	3.39	2.72	4.01	2.30	2.84
Renter-occupied housing units	1 986	1 097	1 715	2 533	684	28	601	542
Per renter-occupied housing unit	2.21	3.05	2.49	3.21	2.77	4.00	2.10	2.79
UNITS IN STRUCTURE								
1, detached	1 781	344	1 415	655	793	75	708	366
1, attached	28	42	43	69	11	–	8	9
2	194	108	128	291	36	–	65	44
3 or 4	127	38	69	24	2	–	35	11
5 to 9	90	23	59	16	–	–	11	6
10 to 19	47	11	34	8	–	–	19	5
20 to 49	18	6	–	–	–	–	–	–
50 or more	–	–	–	–	–	–	–	–
Mobile home or trailer	54	–	127	110	338	6	62	52
Other	13	10	15	18	4	1	5	2
ROOMS								
1 room	14	2	6	16	3	–	3	3
2 rooms	70	17	22	51	10	–	18	12
3 rooms	188	75	130	178	55	4	83	67
4 rooms	426	125	399	305	269	3	166	89
5 rooms	642	175	538	400	430	13	260	149
6 rooms	513	130	426	154	258	29	203	112
7 rooms	261	34	223	50	109	15	104	45
8 rooms	109	13	74	25	32	14	36	11
9 or more rooms	129	11	72	12	18	4	40	7
Median	5.2	4.9	5.2	4.6	5.1	6.2	5.2	5.0
PERSONS IN UNIT								
1 person	712	170	461	263	185	7	318	140
2 persons	820	140	578	235	413	11	291	115
3 persons	367	86	361	213	280	13	138	88
4 persons	313	79	325	198	194	23	123	66
5 persons	97	53	122	128	85	12	29	45
6 persons	21	26	36	76	21	10	8	21
7 or more persons	22	28	7	78	6	6	6	20
Median	2.07	2.36	2.34	2.96	2.49	3.93	1.98	2.43
PERSONS PER ROOM								
0.50 or less	1 710	329	1 207	491	693	31	660	267
0.51 to 0.75	387	98	361	233	261	27	156	100
0.76 to 1.00	207	92	271	282	204	18	81	89
1.01 to 1.50	36	44	45	128	23	5	15	27
1.51 or more	12	19	6	57	3	1	1	12
Mean	.43	.59	.48	.71	.52	.63	.42	.56
HOUSEHOLDER 65 YEARS AND OVER								
Occupied housing units	**792**	**180**	**452**	**259**	**179**	**8**	**375**	**139**
1-person households	409	95	224	124	69	3	206	77
Mean number of persons per room	.31	.37	.31	.49	.34	.73	.30	.37
1, detached or attached	606	140	356	174	142	7	298	118
Specified owner	438	92	276	104	101	7	239	90
Mean value (dollars)	50 400	25 000	56 400	32 800	51 200	31 100	37 800	26 000
Specified renter	278	71	142	130	22	–	86	41
Mean contract rent (dollars)	131	111	146	98	193	–	159	98
VALUE								
Specified owner-occupied housing units	**1 285**	**195**	**1 036**	**322**	**592**	**67**	**527**	**247**
Less than $20,000	116	69	30	64	18	2	96	99
$20,000 to $39,999	381	76	280	171	107	7	190	94
$40,000 to $59,999	336	40	395	67	210	12	145	39
$60,000 to $79,999	226	8	158	16	160	36	57	14
$80,000 to $99,999	92	2	83	2	62	9	24	–
$100,000 to $149,999	86	–	74	–	32	1	14	1
$150,000 to $199,999	25	–	11	–	2	–	–	–
$200,000 to $249,999	9	–	2	–	–	–	1	–
$250,000 to $299,999	11	–	3	1	1	–	–	–
$300,000 to $399,999	3	–	–	–	–	–	–	–
$400,000 to $499,999	–	–	–	1	–	–	–	–
$500,000 or more	–	–	–	–	–	–	–	–
Median (dollars)	47 200	28 000	47 200	32 400	54 800	66 800	37 600	25 100
Mean (dollars)	58 000	30 400	56 900	34 700	59 300	64 000	42 000	28 000
Owner-occupied mobile homes or trailers	**41**	**–**	**76**	**31**	**241**	**5**	**46**	**32**
Median (dollars)	10 000–	–	12 700	13 700	18 800	22 500	12 000	18 300
Mean (dollars)	15 800	–	17 100	15 400	26 300	29 800	14 500	20 400
CONTRACT RENT								
Specified renter-occupied housing units	**883**	**355**	**677**	**761**	**236**	**7**	**278**	**193**
Less than $200	469	270	317	504	38	–	146	140
$200 to $299	244	70	240	188	132	–	80	29
$300 to $399	68	6	64	13	30	1	23	3
$400 to $499	19	1	13	4	3	5	1	1
$500 to $599	7	–	2	1	5	1	–	–
$600 to $749	2	–	1	–	1	–	–	–
$750 to $999	–	–	–	–	–	–	1	–
$1,000 or more	–	–	–	–	–	–	–	–
No cash rent	74	8	40	51	27	–	27	20
Median (dollars)	176	125	201	143	243	446	181	143
Mean (dollars)	185	134	201	145	250	441	183	143

TIPSII [UPF] GH105 CENSUS90 72583600 06/22/92 4:04 PM MACHINE: C DATA:CENSUS90*H1TIPSDA05. 06/16/92 17:13:59 TAPE: NONE FRAME: 197
TSF:CENSUS90*92. 06/16/92 17:14:57 UTF:CENSUS90*93. 06/16/92 17:14:57 META:CENSUS90*H1TABLES05. 06/16/92 17:24:20

Table 69. **Occupancy, Structural, and Financial Characteristics of Housing Units by Race and Hispanic Origin of Householder: 1990**—Con.

[Threshold and complementary threshold are 250 persons. For definitions of terms and meanings of symbols, see text]

Place and [In Selected States] County Subdivision [2,500 to 9,999 Persons]	Siloam Springs city				Warren city		West Helena city		Wynne city	
	White	American Indian, Eskimo, or Aleut	Hispanic origin (of any race)	White, not of Hispanic origin	White	Black	White	Black	White	Black
Occupied housing units	**2 852**	**147**	**52**	**2 841**	**1 601**	**930**	**1 857**	**1 573**	**2 083**	**793**
POPULATION										
Persons in occupied housing units	6 896	390	212	6 855	3 615	2 526	4 636	5 009	5 251	2 608
Per occupied housing unit	2.42	2.65	4.08	2.41	2.26	2.72	2.50	3.18	2.52	3.29
Owner-occupied housing units	4 322	152	73	4 312	2 673	1 689	3 056	1 662	3 516	1 622
Per owner-occupied housing unit	2.51	2.76	4.87	2.50	2.29	2.90	2.43	2.97	2.54	3.32
Renter-occupied housing units	2 574	238	139	2 543	942	837	1 580	3 347	1 735	986
Per renter-occupied housing unit	2.28	2.59	3.76	2.27	2.16	2.41	2.65	3.30	2.48	3.23
UNITS IN STRUCTURE										
1, detached	2 031	72	31	2 024	1 323	698	1 596	993	1 543	477
1, attached	52	3	2	51	11	19	23	75	11	14
2	186	12	5	185	45	35	110	341	125	60
3 or 4	172	9	7	172	75	35	30	94	120	58
5 to 9	70	9	2	69	5	4	13	19	67	10
10 to 19	133	16	1	132	21	63	7	9	21	7
20 to 49	59	6	–	59	–	–	–	–	–	–
50 or more	–	–	–	–	–	–	–	–	–	–
Mobile home or trailer	132	20	4	132	103	47	60	16	178	158
Other	17	–	–	17	18	29	18	26	18	9
ROOMS										
1 room	52	9	–	52	12	15	4	9	8	6
2 rooms	74	7	6	73	28	27	14	33	18	23
3 rooms	302	21	14	301	106	98	87	196	96	78
4 rooms	534	36	11	532	322	167	327	503	436	192
5 rooms	859	43	12	855	468	284	627	412	676	228
6 rooms	583	16	7	582	388	213	498	258	443	156
7 rooms	250	10	1	249	153	80	200	112	209	79
8 rooms	121	3	1	120	68	32	65	35	106	21
9 or more rooms	77	2	–	77	56	14	35	15	91	10
Median	5.0	4.5	4.0	5.0	5.2	5.1	5.3	4.6	5.2	4.9
PERSONS IN UNIT										
1 person	823	42	4	822	492	251	456	353	503	185
2 persons	977	39	12	974	586	238	636	376	683	159
3 persons	419	23	5	419	237	183	366	244	394	138
4 persons	394	24	7	392	208	136	255	231	359	115
5 persons	178	13	8	174	62	64	95	179	108	91
6 persons	41	3	11	40	14	35	33	86	29	48
7 or more persons	20	3	5	20	2	23	16	104	7	57
Median	2.12	2.31	4.21	2.11	2.03	2.40	2.24	2.74	2.29	2.88
PERSONS PER ROOM										
0.50 or less	1 864	72	9	1 862	1 181	531	1 263	743	1 390	361
0.51 to 0.75	557	29	10	554	244	197	352	281	403	142
0.76 to 1.00	375	33	18	370	147	143	195	331	253	185
1.01 to 1.50	40	9	4	39	16	35	41	145	30	72
1.51 or more	16	4	11	16	13	24	6	73	7	33
Mean	.47	.60	.99	.47	.42	.54	.46	.67	.46	.66
HOUSEHOLDER 65 YEARS AND OVER										
Occupied housing units	**813**	**24**	**4**	**812**	**610**	**240**	**550**	**362**	**578**	**194**
1-person households	428	17	–	428	322	115	270	168	297	84
Mean number of persons per room	.32	.34	.75	.32	.30	.37	.32	.40	.31	.47
1, detached or attached	604	10	4	603	511	198	502	281	437	153
Specified owner	492	9	2	492	413	166	398	188	358	115
Mean value (dollars)	48 800	39 200	20 000	48 800	35 900	23 400	39 400	27 500	49 500	37 400
Specified renter	224	13	1	224	136	55	95	153	139	52
Mean contract rent (dollars)	177	139	213	177	120	101	140	113	148	114
VALUE										
Specified owner-occupied housing units	**1 480**	**43**	**10**	**1 478**	**977**	**508**	**1 133**	**518**	**1 159**	**340**
Less than $20,000	86	7	2	86	162	211	103	162	64	96
$20,000 to $39,999	437	11	3	437	412	212	532	197	394	148
$40,000 to $59,999	522	18	3	522	251	73	331	115	360	68
$60,000 to $79,999	284	5	2	282	103	6	114	32	179	23
$80,000 to $99,999	74	2	–	74	29	5	32	8	77	2
$100,000 to $149,999	58	–	–	58	16	–	14	4	47	1
$150,000 to $199,999	14	–	–	14	4	–	5	–	22	–
$200,000 to $249,999	4	–	–	4	–	–	2	–	8	–
$250,000 to $299,999	1	–	–	1	–	–	–	–	4	–
$300,000 to $399,999	–	–	–	–	–	–	–	–	3	–
$400,000 to $499,999	–	–	–	–	–	–	–	–	1	–
$500,000 or more	–	–	–	–	–	1	–	–	–	2
Median (dollars)	47 000	41 800	35 000	47 000	35 300	23 700	38 200	29 100	45 800	29 400
Mean (dollars)	52 100	41 800	36 500	52 100	39 900	27 300	42 200	32 700	55 600	34 800
Owner-occupied mobile homes or trailers	**92**	**7**	**3**	**92**	**79**	**30**	**36**	**9**	**125**	**121**
Median (dollars)	10 000–	13 100	10 000–	10 000–	10 000–	13 300	10 000–	20 800	10 300	13 100
Mean (dollars)	14 300	13 400	13 500	14 300	15 600	16 600	13 200	19 700	15 100	17 700
CONTRACT RENT										
Specified renter-occupied housing units	**1 111**	**91**	**36**	**1 103**	**416**	**332**	**583**	**994**	**688**	**300**
Less than $200	300	24	6	300	267	254	274	754	302	189
$200 to $299	479	48	21	475	77	32	202	183	249	74
$300 to $399	243	13	7	240	15	8	44	15	73	1
$400 to $499	26	2	–	26	–	–	6	1	11	–
$500 to $599	4	1	–	4	–	–	–	–	–	–
$600 to $749	2	–	–	2	1	–	–	–	–	–
$750 to $999	–	–	–	–	–	–	–	–	–	–
$1,000 or more	1	–	–	1	–	–	–	–	–	–
No cash rent	56	3	2	55	56	38	57	41	53	36
Median (dollars)	252	250	250	252	158	118	195	134	206	158
Mean (dollars)	245	239	248	245	158	126	198	142	204	147

TIPSII [UPF] GH105 CENSUS90 72583600 06/22/92 4:04 PM MACHINE: C DATA:CENSUS90*H1TIPSDA05. 06/16/92 17:13:59 TAPE: NONE FRAME: 198
TSF:CENSUS90*92. 06/16/92 17:14:57 UTF:CENSUS90*93. 06/16/92 17:14:57 META:CENSUS90*H1TABLES05. 06/16/92 17:24:20

Table 70. **Occupancy, Structural, and Financial Characteristics of Housing Units With a Householder of Selected Racial Groups: 1990**

[Threshold is 250 persons. For definitions of terms and meanings of symbols, see text]

Place and [In Selected States] County Subdivision [2,500 to 9,999 Persons]	Siloam Springs city
	American Indian
Occupied housing units	**147**
POPULATION	
Persons in occupied housing units	390
Per occupied housing unit	2.65
Owner-occupied housing units	152
Per owner-occupied housing unit	2.76
Renter-occupied housing units	238
Per renter-occupied housing unit	2.59
UNITS IN STRUCTURE	
1, detached	72
1, attached	3
2	12
3 or 4	9
5 to 9	9
10 to 19	16
20 to 49	6
50 or more	–
Mobile home or trailer	20
Other	–
ROOMS	
1 room	9
2 rooms	7
3 rooms	21
4 rooms	36
5 rooms	43
6 rooms	16
7 rooms	10
8 rooms	3
9 or more rooms	2
Median	4.5
PERSONS IN UNIT	
1 person	42
2 persons	39
3 persons	23
4 persons	24
5 persons	13
6 persons	3
7 or more persons	3
Median	2.31
PERSONS PER ROOM	
0.50 or less	72
0.51 to 0.75	29
0.76 to 1.00	33
1.01 to 1.50	9
1.51 or more	4
Mean	.60
HOUSEHOLDER 65 YEARS AND OVER	
Occupied housing units	**24**
1-person households	17
Mean number of persons per room	.34
1, detached or attached	10
Specified owner	9
Mean value (dollars)	39 200
Specified renter	13
Mean contract rent (dollars)	139
VALUE	
Specified owner-occupied housing units	**43**
Less than $20,000	7
$20,000 to $39,999	11
$40,000 to $59,999	18
$60,000 to $79,999	5
$80,000 to $99,999	2
$100,000 to $149,999	–
$150,000 to $199,999	–
$200,000 to $249,999	–
$250,000 to $299,999	–
$300,000 to $399,999	–
$400,000 to $499,999	–
$500,000 or more	–
Median (dollars)	41 800
Mean (dollars)	41 800
Owner-occupied mobile homes or trailers	**7**
Median (dollars)	13 100
Mean (dollars)	13 400
CONTRACT RENT	
Specified renter-occupied housing units	**91**
Less than $200	24
$200 to $299	48
$300 to $399	13
$400 to $499	1
$500 to $599	–
$600 to $749	–
$750 to $999	–
$1,000 or more	3
No cash rent	250
Median (dollars)	239
Mean (dollars)	147

TIPSII [UPF] GH105 CENSUS90 72583600 06/22/92 4:04 PM MACHINE: C DATA:CENSUS90*H1TIPSDA05. 06/16/92 17:13:59 TAPE: NONE FRAME: 199
TSF:CENSUS90*92. 06/16/92 17:14:57 UTF:CENSUS90*93. 06/16/92 17:14:57 META:CENSUS90*H1TABLES05. 06/16/92 17:24:20

Table 71. **Occupancy, Structural, and Financial Characteristics of Housing Units With a Householder of Hispanic Origin by Type: 1990**

[Householders of Hispanic origin may be of any race. Threshold is 250 persons. For definitions of terms and meanings of symbols, see text]

Place and [In Selected States] County Subdivision [2,500 to 9,999 Persons]	De Queen city
	Mexican
Occupied housing units	**104**
POPULATION	
Persons in occupied housing units	492
Per occupied housing unit	4.73
Owner-occupied housing units	101
Per owner-occupied housing unit	4.39
Renter-occupied housing units	391
Per renter-occupied housing unit	4.83
UNITS IN STRUCTURE	
1, detached	72
1, attached	10
2	7
3 or 4	3
5 to 9	1
10 to 19	2
20 to 49	–
50 or more	–
Mobile home or trailer	9
Other	–
ROOMS	
1 room	1
2 rooms	9
3 rooms	19
4 rooms	37
5 rooms	25
6 rooms	9
7 rooms	3
8 rooms	1
9 or more rooms	–
Median	4.1
PERSONS IN UNIT	
1 person	10
2 persons	10
3 persons	12
4 persons	18
5 persons	13
6 persons	17
7 or more persons	24
Median	4.65
PERSONS PER ROOM	
0.50 or less	13
0.51 to 0.75	17
0.76 to 1.00	22
1.01 to 1.50	28
1.51 or more	24
Mean	1.14
HOUSEHOLDER 65 YEARS AND OVER	
Occupied housing units	**–**
1-person households	–
Mean number of persons per room	–
1, detached or attached	–
Specified owner	–
Mean value (dollars)	–
Specified renter	–
Mean contract rent (dollars)	–
VALUE	
Specified owner-occupied housing units	**19**
Less than $20,000	11
$20,000 to $39,999	7
$40,000 to $59,999	1
$60,000 to $79,999	–
$80,000 to $99,999	–
$100,000 to $149,999	–
$150,000 to $199,999	–
$200,000 to $249,999	–
$250,000 to $299,999	–
$300,000 to $399,999	–
$400,000 to $499,999	–
$500,000 or more	–
Median (dollars)	18 800
Mean (dollars)	20 400
Owner-occupied mobile homes or trailers	**3**
Median (dollars)	16 300
Mean (dollars)	14 700
CONTRACT RENT	
Specified renter-occupied housing units	**79**
Less than $200	57
$200 to $299	17
$300 to $399	3
$400 to $499	1
$500 to $599	–
$600 to $749	–
$750 to $999	–
$1,000 or more	–
No cash rent	1
Median (dollars)	164
Mean (dollars)	171

TIPSII [UPF] GH105 CENSUS90 72583600 06/22/92 4:04 PM MACHINE: C DATA:CENSUS90*H1TIPSDA05. 06/16/92 17:13:59 TAPE: NONE FRAME: 200
TSF:CENSUS90*92. 06/16/92 17:14:57 UTF:CENSUS90*93. 06/16/92 17:14:57 META:CENSUS90*H1TABLES05. 06/16/92 17:24:20

Table 72. **Selected Housing Characteristics: 1990**

[For definitions of terms and meanings of symbols, see text]

Place and [In Selected States] County Subdivision [1,000 to 2,499 Persons]	All persons	All housing units	Occupied housing units: Total	Persons in occupied housing units	Owner: Total	Owner: Median rooms	Owner: Value, specified owner: Less than $50,000	$50,000 to $99,999	$100,000 to $149,999	$150,000 or more	Renter: Total	Renter: Median rooms	Renter: Contract rent, specified renter: Less than $250	$250 to $499	$500 to $749	$750 or more
PLACE AND COUNTY SUBDIVISION																
Bay city	1 660	631	603	1 660	440	5.2	355	46	–	–	163	4.3	114	23	–	–
Bearden city	1 021	424	386	1 021	265	5.3	164	36	1	–	121	4.0	94	12	–	–
Bono town	1 220	451	437	1 220	321	5.3	249	26	–	–	116	4.8	58	36	–	–
Bull Shoals city	1 534	906	763	1 534	586	4.9	224	173	37	8	177	4.0	79	75	–	–
Caraway town	1 178	500	461	1 138	307	5.0	237	24	–	–	154	4.3	124	3	–	–
Carlisle city	2 253	1 021	952	2 253	634	5.6	339	173	27	11	318	4.2	221	58	–	–
Cave City city	1 503	697	635	1 456	448	5.1	330	39	2	2	187	4.1	148	14	–	–
Charleston city	2 128	895	815	2 056	636	5.3	395	146	9	2	179	4.7	121	25	–	–
Clarendon city	2 072	943	854	2 045	506	5.4	331	73	9	3	348	4.2	295	19	–	–
Clinton city	2 213	994	903	2 103	652	5.4	295	178	17	6	251	4.3	182	33	1	–
Cotton Plant city	1 150	559	473	1 150	291	5.4	233	7	1	–	182	4.5	148	4	–	–
Danville city	1 585	733	666	1 581	447	5.3	278	80	6	6	219	4.0	170	21	–	1
Des Arc city	2 001	848	789	1 912	522	5.4	307	87	7	–	267	4.2	220	12	1	–
Diaz city	1 363	502	457	1 363	323	5.4	209	56	8	1	134	4.4	85	15	–	–
Dierks city	1 263	529	480	1 263	359	5.1	240	22	–	–	121	4.6	95	1	1	–
Dover city	1 055	492	437	1 055	276	5.3	139	71	1	1	161	4.2	106	29	–	–
Eureka Springs city	1 900	1 037	891	1 810	598	5.5	182	235	29	11	293	4.1	129	132	3	2
Fairfield Bay CDP	2 332	1 888	1 150	2 324	951	5.2	194	383	112	45	199	4.5	55	98	11	19
Farmington city	1 322	537	505	1 322	360	5.2	230	87	2	–	145	4.2	66	59	2	–
Flippin city	1 006	509	442	1 006	289	5.1	215	31	1	–	153	4.3	113	17	1	–
Foreman city	1 267	573	506	1 267	364	5.2	216	52	7	2	142	4.0	99	15	–	–
Gassville city	1 167	480	445	1 087	353	4.9	279	23	2	–	92	4.3	63	21	–	–
Gentry city	1 726	684	647	1 721	403	5.3	252	95	4	1	244	4.2	139	86	1	–
Glenwood town	1 354	612	554	1 277	386	5.1	201	77	10	4	168	4.4	132	15	–	–
Gould city	1 470	602	541	1 470	356	5.2	226	40	–	4	185	4.2	144	4	–	–
Gravette city	1 412	613	560	1 340	362	5.2	244	82	1	–	198	4.3	122	56	–	–
Greenbrier city	2 130	816	764	2 130	592	5.3	261	180	3	1	172	4.4	95	56	1	–
Green Forest city	2 050	919	842	2 050	552	5.3	386	93	5	1	290	4.1	175	87	–	–
Gurdon city	2 199	985	841	2 147	571	5.4	380	89	4	1	270	4.7	191	28	–	–
Hampton city	1 562	649	583	1 504	431	5.2	215	95	3	–	152	4.6	89	37	1	–
Harrisburg city	1 943	802	753	1 857	527	5.2	324	95	9	3	226	4.2	161	24	–	–
Haskell city	1 342	485	460	1 342	366	5.0	137	76	3	3	94	4.6	57	26	–	–
Hazen city	1 668	715	637	1 668	472	5.5	249	122	10	5	165	4.4	119	13	–	–
Horseshoe Bend city	2 239	1 330	1 125	2 168	937	4.9	340	297	31	3	188	4.3	144	29	–	–
Hughes city	1 810	725	664	1 810	334	5.4	160	59	7	1	330	4.1	266	16	–	–
Huntsville city	1 605	741	665	1 537	417	5.2	259	98	7	–	248	4.4	183	43	–	–
Judsonia city	1 915	763	703	1 789	537	5.2	330	90	7	1	166	4.3	104	31	1	–
Kensett city	1 741	753	678	1 741	446	5.1	298	46	–	–	232	4.3	181	18	1	–
Lake City town	1 833	744	699	1 786	509	5.2	406	52	1	1	190	4.2	139	34	–	–
Lake Hamilton CDP	1 331	939	574	1 327	407	5.2	45	77	44	82	167	4.0	60	69	13	3
Lavaca city	1 253	514	451	1 253	387	5.2	253	72	5	–	64	4.3	34	23	1	–
Leachville city	1 743	793	743	1 743	491	5.1	349	56	6	4	252	4.2	204	5	–	–
Lepanto city	2 033	863	810	2 033	517	5.3	346	78	5	1	293	4.0	248	10	–	–
Lewisville city	1 424	632	544	1 407	405	5.6	250	56	3	3	139	4.6	99	7	–	–
Lincoln city	1 460	677	610	1 460	423	5.2	274	78	1	–	187	4.3	112	44	–	–
Lowell city	1 224	516	477	1 224	340	5.3	77	145	17	12	137	4.2	45	69	3	–
Luxora town	1 338	517	462	1 338	237	5.3	178	22	–	–	225	4.3	171	14	–	–
McCrory city	1 971	811	744	1 853	479	5.5	280	106	5	6	265	4.1	206	19	–	1
Madison city	1 263	466	402	1 263	242	5.0	148	37	3	4	160	4.5	136	7	–	–
Mammoth Spring city	1 097	557	482	1 097	339	5.1	231	39	2	2	143	3.9	113	4	–	–
Mansfield city	1 018	471	412	1 018	335	5.2	203	50	3	–	77	4.6	45	14	–	–
Marmaduke city	1 164	520	472	1 131	312	5.0	208	30	–	–	160	4.2	134	6	–	–
Marshall city	1 318	639	555	1 241	361	5.0	242	43	4	2	194	4.2	144	8	–	–
Marvell city	1 545	627	582	1 457	349	5.3	235	76	3	–	233	4.3	188	11	–	–
Mayflower city	1 415	708	594	1 415	462	4.7	157	121	14	3	132	4.3	74	34	–	–
Melbourne city	1 562	726	654	1 501	458	5.1	286	67	4	1	196	4.0	153	10	–	–
Mineral Springs city	1 004	431	388	1 004	288	5.3	169	57	4	–	100	4.5	65	11	–	–
Monette city	1 115	538	506	1 115	354	5.1	250	50	4	1	152	4.2	119	15	–	–
Mountain View city	2 439	1 172	1 043	2 327	659	5.1	325	139	10	2	384	4.1	315	17	–	–
Mulberry city	1 448	684	603	1 428	469	5.2	279	69	5	–	134	4.4	90	16	–	–
Murfreesboro city	1 542	671	589	1 452	423	5.4	237	90	6	5	166	4.7	122	18	–	–
Newark city	1 159	486	449	1 159	315	5.1	189	45	2	–	134	4.2	112	9	–	–
Ola city	1 090	512	434	1 016	256	5.2	174	28	1	–	178	4.3	156	4	–	–
Parkin city	1 847	681	654	1 847	425	5.4	271	50	6	2	229	4.4	194	11	–	–
Pea Ridge city	1 620	638	604	1 604	509	5.3	286	135	2	3	95	4.8	27	53	–	–
Perryville city	1 141	502	434	1 060	310	5.2	176	60	2	1	124	4.3	87	16	–	–
Prairie Creek CDP	1 268	627	587	1 266	504	5.9	13	254	90	41	83	4.4	12	53	14	–
Prairie Grove city	1 761	773	707	1 761	496	5.3	283	159	13	2	211	4.7	110	72	1	–
Rector city	2 268	1 084	998	2 265	729	5.2	557	74	6	2	269	4.2	223	8	–	–
Redfield town	1 082	413	384	1 082	274	5.3	110	73	3	–	110	4.6	41	56	1	–
Rison city	1 258	521	462	1 187	302	5.5	179	51	4	2	160	4.1	126	8	–	–
Salem city	1 474	669	596	1 339	415	5.1	283	52	8	1	181	4.0	142	8	–	–
Shannon Hills city	1 755	620	594	1 755	493	5.2	187	145	3	–	101	5.2	22	68	1	–
Smackover city	2 232	955	849	2 153	637	5.2	347	125	13	11	212	4.5	129	35	–	–
Stamps city	2 478	1 041	924	2 386	674	5.2	434	65	6	4	250	4.6	184	18	–	–
Star City city	2 138	863	789	1 984	517	5.2	306	82	8	2	272	4.2	205	29	1	–
Stephens city	1 137	507	463	1 137	336	5.3	219	52	1	1	127	4.7	84	9	–	–
Tuckerman city	2 020	875	813	2 020	614	5.3	480	67	1	–	199	4.7	138	17	–	–
Vilonia town	1 133	410	392	1 133	305	5.3	100	88	8	1	87	4.5	48	25	–	–
Waldo city	1 495	669	592	1 495	454	5.4	314	52	2	–	138	4.6	103	5	–	–
Ward city	1 269	506	461	1 269	319	5.2	116	93	2	–	142	4.3	94	27	2	–
West Crossett CDP	2 019	800	688	2 019	562	5.2	259	70	3	2	126	4.4	87	16	–	–
West Fork city	1 607	612	577	1 607	453	5.3	302	82	2	2	124	4.5	48	55	1	–
Wilmot city	1 047	377	323	957	226	5.5	129	19	4	–	97	4.3	64	3	–	–
Wilson town	1 068	391	379	1 068	227	5.5	124	67	6	–	152	4.4	110	24	–	–
Wrightsville city	1 062	388	343	1 062	285	5.5	186	48	–	1	58	4.5	34	6	–	–
Yellville city	1 181	565	489	1 084	302	5.4	191	68	2	2	187	4.1	142	23	–	–

TIPSII [UPF] GH105 CENSUS90 72583600 06/22/92 4:04 PM MACHINE: C DATA:CENSUS90*H1TIPSDA05. 06/16/92 17:13:59 TAPE: NONE FRAME: 201
TSF:CENSUS90*92. 06/16/92 17:14:57 UTF:CENSUS90*93. 06/16/92 17:14:57 META:CENSUS90*H1TABLES05. 06/16/92 17:24:20

Table 73. **Summary of General Housing Characteristics: 1990**

[For definitions of terms and meanings of symbols, see text]

County County Subdivision	All persons	All housing units: Total	All housing units: Median rooms	All housing units: Percent: 1 unit, detached or attached	All housing units: Percent: In buildings with 10 or more units	Occupied housing units: Total	Occupied housing units: Median persons in unit	Occupied housing units: Mean number of persons per room	Occupied housing units: Percent: Owner	Occupied housing units: Percent: With 1.01 or more persons per room	Occupied housing units: Percent: With householder 65 years and over	Occupied housing units: Percent: 1-person households	Occupied housing units: Specified owner, median value (dollars)	Occupied housing units: Specified renter: Median contract rent (dollars)	Occupied housing units: Specified renter: Percent with meals included in rent	Vacancy rate: Homeowner	Vacancy rate: Rental
Arkansas County	21 653	9 575	5.1	77.4	1.0	8 389	2.25	.47	67.0	3.2	28.5	25.8	40 600	172	.2	2.2	8.0
Arkansas township	108	77	4.2	58.4	–	38	2.33	.54	68.4	10.5	34.2	23.7	32 500	95	–	7.1	7.7
Barton township	261	132	5.1	68.2	–	95	2.52	.52	71.6	5.3	23.2	15.8	34 200	156	–	1.4	6.9
Bayou Meto township	269	128	5.4	82.0	–	100	2.44	.46	59.0	–	27.0	21.0	45 000	213	–	1.7	4.7
Brewer township	72	52	4.5	57.7	–	34	2.03	.43	70.6	2.9	44.1	23.5	27 500	106	–	7.7	–
Chester township	331	262	4.6	64.9	–	140	2.13	.43	70.0	.7	25.0	21.4	38 100	150	–	3.9	4.5
Crockett township	132	88	5.0	81.8	–	55	2.13	.41	72.7	–	38.2	18.2	50 800	80–	–	4.8	11.8
Garland township	169	82	5.7	86.6	–	64	2.33	.43	60.9	1.6	28.1	18.8	43 100	213	–	–	3.8
Gum Pond township	10 623	4 449	5.2	80.0	1.5	4 085	2.24	.47	65.9	3.6	27.8	26.8	43 500	200	.2	2.5	9.0
Henton township	590	253	5.1	71.5	–	213	2.42	.53	76.5	7.0	28.2	25.4	26 500	139	–	.6	13.8
Keaton township	1 033	478	5.1	75.9	–	378	2.38	.50	79.1	4.0	31.5	22.2	33 500	144	–	2.3	6.0
La Grue township	4 967	2 139	5.1	77.4	.1	1 956	2.21	.46	64.4	2.2	29.1	26.2	36 600	156	.2	2.4	6.8
McFall township	135	59	6.3	96.6	–	50	2.24	.42	54.0	–	32.0	22.0	83 300	225	–	–	4.2
Mill Bayou township	626	252	5.4	82.5	–	226	2.60	.48	63.7	4.4	27.4	19.9	37 500	155	–	.7	1.2
Morris township	533	249	5.1	59.4	8.8	225	2.15	.44	59.1	1.8	21.3	29.3	87 500	215	–	.7	8.0
Point Deluce township	245	103	5.5	87.4	–	89	2.45	.47	74.2	1.1	21.3	16.9	43 500	162	–	–	11.5
Prairie township	634	367	5.1	74.7	–	265	2.11	.43	76.6	1.9	35.8	26.4	25 200	119	–	1.5	4.6
Stanley township	925	405	5.2	72.6	.2	376	2.16	.45	73.9	4.3	31.1	27.9	36 400	133	–	1.4	11.7
Ashley County	24 319	9 820	5.1	74.8	.5	8 890	2.39	.52	77.0	5.1	26.4	21.9	39 200	174	.5	1.6	10.4
Banner township	150	57	4.9	64.9	–	50	2.50	.60	82.0	8.0	26.0	14.0	23 300	90	–	–	10.0
Bayou township	52	21	5.4	81.0	–	18	2.33	.51	83.3	5.6	38.9	22.2	17 500	–	–	–	–
Bearhouse township	32	15	4.7	80.0	–	12	2.83	.51	100.0	16.7	41.7	33.3	47 500	–	–	7.7	100.0
Beech Creek township	70	34	4.8	73.5	–	29	2.18	.48	86.2	3.4	34.5	17.2	27 500	–	–	–	–
Carter township	4 293	1 727	5.0	75.6	.1	1 594	2.30	.51	76.4	4.9	28.3	23.3	35 800	176	.3	2.4	6.9
De Bastrop township	560	194	5.1	77.3	–	183	2.43	.59	66.1	16.9	34.4	24.6	20 200	80–	–	1.6	3.1
Egypt township	12 257	4 935	5.1	76.4	1.0	4 538	2.39	.51	74.9	4.1	23.9	21.6	42 200	199	.6	1.6	12.1
Elon township	512	214	5.0	75.2	–	186	2.52	.53	86.6	5.4	26.9	18.8	37 500	158	–	.6	10.7
Extra township	252	94	4.9	68.1	–	84	2.50	.58	91.7	8.3	17.9	11.9	35 800	140	–	1.3	12.5
Longview township	838	375	5.1	70.7	–	306	2.53	.53	86.9	3.6	28.4	16.0	43 300	167	–	.4	9.1
Marie Saline township	211	80	4.8	73.8	–	77	2.58	.57	89.6	5.2	27.3	24.7	28 800	140	–	–	–
Mill Creek township	1 339	532	4.9	71.1	–	490	2.49	.55	90.2	3.3	22.9	17.1	40 300	169	4.5	.9	4.0
Montrose township	601	250	5.0	77.2	–	210	2.35	.56	65.2	14.8	30.5	26.2	19 000	93	–	–	8.8
Portland township	773	306	5.1	78.4	–	282	2.42	.51	72.3	5.0	34.0	22.7	32 200	105	–	.5	4.9
Prairie township	263	102	5.0	67.6	–	93	2.70	.55	82.8	3.2	21.5	18.3	44 400	125	–	1.3	5.9
Union township	145	61	5.2	72.1	–	52	2.50	.52	80.8	5.8	28.8	11.5	27 500	80	–	–	–
White township	704	292	5.0	68.2	–	264	2.45	.52	87.5	2.3	26.1	22.7	24 100	164	–	.4	8.3
Wilmot township	1 267	531	5.0	67.2	–	422	2.25	.52	73.2	11.4	37.9	30.1	29 500	122	–	2.5	16.9
Baxter County	31 186	15 549	4.9	74.7	2.3	13 486	2.05	.45	80.5	2.0	42.8	24.5	51 600	235	.1	3.1	10.8
Bayou township	301	182	4.7	72.5	–	126	2.07	.48	80.2	4.0	41.3	23.8	34 200	229	–	5.6	7.4
Big Flat township	244	137	4.9	83.9	–	108	1.94	.44	74.1	4.6	39.8	33.3	16 700	122	–	4.8	15.2
Buckhorn township	650	311	4.7	61.7	–	255	2.19	.52	85.9	4.3	34.9	18.4	40 600	206	4.5	2.7	7.7
Buford township	885	361	5.0	74.2	–	323	2.40	.53	83.3	3.7	23.5	15.5	44 700	208	4.5	1.1	10.0
Greenwood township	179	85	4.4	70.6	–	66	2.50	.56	87.9	4.5	22.7	22.7	30 000	119	–	–	–
Grover township	1 776	1 013	4.7	74.4	–	879	1.91	.40	89.6	1.4	58.7	26.8	57 600	221	–	3.8	23.5
Independence township	1 459	621	4.7	55.2	–	565	2.20	.49	81.8	1.8	30.8	22.3	49 300	200	1.3	2.5	10.4
Logan township	1 039	475	4.7	60.4	.2	421	2.16	.50	82.4	3.6	31.8	20.4	46 900	188	–	3.9	20.4
Lone Rock township	294	160	4.9	83.1	–	132	2.05	.44	90.9	4.5	39.4	18.2	61 300	213	–	1.6	–
Matney township	102	40	4.7	80.0	–	35	2.39	.62	82.9	8.6	31.4	14.3	23 300	138	–	3.3	–
Mill township	2 209	1 481	4.7	74.6	.1	1 021	2.01	.43	83.8	2.0	42.0	22.5	59 200	216	–	3.9	8.8
Mountain Home township	15 029	7 274	5.0	77.8	4.6	6 753	1.99	.42	77.6	1.0	48.4	27.0	53 500	264	–	2.6	9.1
North Fork township	1 195	559	4.6	63.3	2.1	474	2.24	.53	83.3	4.9	27.8	21.7	31 400	167	–	3.2	4.8
Pigeon township	1 031	447	4.8	72.9	–	377	2.35	.54	86.2	6.1	28.6	15.6	52 800	197	–	3.3	20.0
Union township	1 232	792	4.8	69.9	–	545	2.04	.45	87.5	2.6	36.7	21.3	54 600	213	–	5.2	20.0
Whiteville township	3 561	1 611	4.9	80.8	.6	1 406	2.19	.49	77.5	2.8	33.1	22.3	39 200	198	–	3.3	11.5
Benton County	97 499	41 444	5.1	77.7	2.5	37 555	2.24	.49	73.1	3.1	29.0	20.0	58 500	282	.9	2.1	11.2
Anderson township	869	318	5.2	84.3	–	297	2.50	.53	79.1	2.7	23.9	10.8	48 100	215	–	.8	4.6
Apple Glenn township	578	226	5.0	77.9	–	195	2.52	.57	80.5	6.2	23.6	11.8	36 500	188	–	2.5	9.5
Ball township	386	160	5.2	82.5	.6	146	2.38	.49	81.5	2.7	19.2	16.4	45 600	338	–	1.7	–
Beatie township	375	151	4.9	76.2	–	134	2.56	.56	72.4	7.5	23.9	15.7	33 300	157	–	2.0	–
Brightwater township	2 495	920	5.2	77.4	–	867	2.61	.53	88.0	3.6	20.6	12.8	64 400	264	–	1.7	9.6
Cherokee township	363	133	5.0	77.4	–	122	2.61	.58	73.0	5.7	13.9	15.6	29 600	217	–	2.2	5.7
Colville township	2 492	941	5.2	77.5	–	851	2.63	.54	79.0	5.1	16.2	13.2	54 500	236	7.8	2.2	6.3
Decatur township	2 113	805	5.0	77.9	1.6	743	2.55	.55	74.2	4.7	21.1	17.9	37 500	183	1.4	2.8	8.6
Dickson township	3 188	1 583	5.2	93.4	–	1 422	2.06	.41	83.9	1.1	49.6	13.2	77 300	436	–	1.7	18.8
Esculapia township	27 407	11 544	5.0	71.9	4.5	10 847	2.21	.48	66.5	2.9	27.1	22.6	61 500	301	1.6	2.3	5.8
Felker township	282	97	5.2	75.3	–	93	2.76	.57	76.3	5.4	20.4	14.0	36 300	200	–	1.4	4.3
Flint township	598	225	5.0	73.3	–	207	2.68	.56	82.6	5.8	19.8	16.4	35 000	188	–	1.7	7.7
Garfield township	1 520	882	4.9	75.9	–	627	2.13	.47	89.0	4.6	33.2	18.7	60 300	232	–	1.1	1.4
Garland township	1 797	656	5.1	78.4	.2	612	2.69	.55	82.5	5.1	20.4	14.1	45 500	266	–	.6	7.0
Gentry township	3 155	1 170	5.1	79.2	.1	1 091	2.51	.54	67.5	3.6	25.0	18.8	42 800	239	–	2.0	6.3
Hico township	10 336	4 141	5.0	71.7	6.8	3 822	2.22	.49	62.6	2.6	25.9	25.5	49 200	249	.5	1.6	7.9
Hoover township	480	197	5.0	76.1	–	178	2.36	.51	75.8	3.9	25.8	12.9	43 500	175	–	3.6	4.4
Logan township	417	159	5.3	67.9	–	146	2.42	.52	71.2	4.1	20.5	12.3	47 500	228	–	1.0	6.7
Mason Valley township	776	282	5.2	81.6	–	266	2.63	.53	86.5	3.8	22.9	12.4	51 300	213	–	.9	–
Mount Vernon township	3 073	1 196	5.1	81.2	.8	1 121	2.38	.52	84.7	4.2	25.3	15.6	45 900	264	.8	1.2	8.0
Osage township	21 732	10 007	5.1	84.3	1.7	8 827	2.14	.46	74.8	2.4	36.1	20.2	63 700	311	.2	2.3	22.7
Roller Ridge township	626	291	4.5	68.4	–	227	2.46	.57	85.0	6.2	21.6	16.3	53 800	188	–	2.0	10.5
Round Prairie township	547	226	5.1	79.2	–	204	2.54	.50	81.4	3.9	27.0	20.1	48 300	204	–	1.2	5.0
Sugar Creek township	511	187	5.0	71.7	–	172	2.68	.57	76.7	4.7	18.6	9.9	43 600	243	–	1.5	4.8
Sulphur Springs township	982	438	4.9	83.6	–	392	2.15	.49	74.5	4.3	33.4	23.5	30 500	202	–	2.7	4.8
Wager township	518	199	5.0	77.4	–	183	2.49	.55	84.2	4.9	21.9	19.7	49 100	254	–	1.3	3.3
Wallace township	2 289	986	4.9	82.5	1.2	902	2.16	.47	73.7	3.7	36.7	28.6	40 500	213	–	2.3	7.4
Walnut township	1 043	611	5.4	77.3	1.5	468	2.05	.38	90.0	.4	41.9	16.9	88 500	342	–	2.5	14.5
War Eagle township	597	313	4.9	78.9	–	238	2.19	.48	84.5	5.0	30.7	15.1	64 400	169	–	1.5	2.6
Washington township	5 696	2 293	5.0	74.9	–	2 061	2.43	.53	77.9	4.8	18.4	14.9	61 000	281	.3	2.1	12.7
Yell township	258	107	5.0	73.8	–	94	2.35	.51	86.2	6.4	21.3	19.1	50 000	206	–	–	7.1

TIPSII [UPF] GH105 CENSUS90 72583600 06/22/92 4:04 PM MACHINE: C DATA:CENSUS90*H1TIPSDA05. 06/16/92 17:13:59 TAPE: NONE FRAME: 202
TSF:CENSUS90*92. 06/16/92 17:14:57 UTF:CENSUS90*93. 06/16/92 17:14:57 META:CENSUS90*H1TABLES05. 06/16/92 17:24:20

Table 73. **Summary of General Housing Characteristics: 1990**—Con.

[For definitions of terms and meanings of symbols, see text]

County County Subdivision	All persons	All housing units: Total	All housing units: Median rooms	All housing units: Percent: 1 unit, detached or attached	All housing units: Percent: In buildings with 10 or more units	Occupied housing units: Total	Occupied housing units: Median persons in unit	Occupied housing units: Mean number of persons per room	Occupied housing units: Percent: Owner	Occupied housing units: Percent: With 1.01 or more persons per room	Occupied housing units: Percent: With householder 65 years and over	Occupied housing units: Percent: 1-person households	Occupied housing units: Specified owner, median value (dollars)	Occupied housing units: Specified renter: Median contract rent (dollars)	Occupied housing units: Specified renter: Percent with meals included in rent	Vacancy rate: Homeowner	Vacancy rate: Rental
Boone County	28 297	12 380	5.1	77.5	1.0	11 131	2.23	.47	76.1	2.8	28.6	23.2	45 900	227	.1	2.3	10.3
Batavia township	682	279	4.9	74.9	–	247	2.39	.56	85.0	6.1	25.1	19.0	33 300	202	–	1.9	9.8
Bellefonte township	2 024	809	5.1	78.0	–	740	2.55	.52	73.6	2.6	20.8	18.2	44 400	226	–	1.6	13.7
Blythe township	181	83	5.1	86.7	–	68	2.42	.50	73.5	4.4	22.1	16.2	41 900	150	–	2.0	14.3
Bryan township	780	315	5.1	81.6	–	288	2.41	.50	83.7	4.5	27.1	17.0	47 500	215	–	3.6	2.1
Carrollton township	777	310	5.1	83.5	–	285	2.28	.49	76.1	3.5	29.8	22.8	38 500	170	–	.5	6.8
Elixir township	1 927	772	5.0	71.2	–	701	2.46	.54	87.2	5.3	21.3	17.1	38 200	213	–	1.9	9.1
Ewing township	302	123	5.2	82.9	–	114	2.33	.50	83.3	1.8	24.6	16.7	39 800	175	–	4.0	–
Gaither township	653	300	5.0	71.7	–	266	2.19	.46	79.7	2.3	27.1	19.5	44 200	242	–	.5	20.6
Jackson township	839	325	5.6	85.2	–	309	2.39	.47	88.0	2.3	22.7	14.9	55 300	250	–	.7	2.6
Jefferson township	1 050	396	5.2	82.3	–	370	2.50	.54	89.7	3.0	25.4	15.7	41 100	194	–	2.1	15.6
Lee township	1 073	424	5.2	85.4	.2	390	2.40	.49	89.5	2.6	24.9	17.7	49 200	192	–	2.0	12.8
Long Creek township	586	236	5.1	80.5	–	207	2.46	.53	87.0	5.3	24.2	13.5	38 500	158	–	1.1	6.9
North Harrison township	6 393	2 811	5.1	76.5	2.2	2 569	2.13	.44	69.9	1.4	30.3	26.7	51 700	243	.1	2.2	12.0
Olvey township	446	174	5.4	80.5	–	160	2.50	.50	80.6	5.0	21.3	16.3	43 300	170	–	2.3	6.1
Omaha township	1 251	548	4.8	70.4	–	464	2.34	.53	83.0	4.7	24.1	16.6	34 000	167	–	2.8	3.7
Prairie township	436	180	5.2	87.2	–	161	2.43	.49	87.6	4.3	29.2	19.9	30 400	188	–	1.4	9.1
South Harrison township	6 320	2 979	5.1	77.1	1.9	2 747	2.05	.43	65.8	1.9	30.8	30.8	49 200	236	.2	2.3	9.4
Sugar Loaf township	1 774	976	4.7	76.9	–	754	2.08	.47	85.4	3.1	45.0	22.7	40 200	211	–	5.0	10.6
Summit township	387	164	5.2	86.0	–	143	2.33	.50	91.6	6.3	25.9	18.2	42 500	138	–	3.0	7.7
Zinc township	416	176	4.8	71.6	–	148	2.48	.58	82.4	8.8	28.4	11.5	24 500	138	–	1.6	3.7
Bradley County	11 793	5 092	5.1	78.5	2.0	4 545	2.24	.49	74.9	3.9	32.5	25.2	30 500	130	.3	2.3	10.6
Clay township	514	213	5.2	86.4	–	203	2.27	.48	83.3	3.0	40.4	25.6	21 500	90	–	–	5.6
Eagle township	129	71	5.0	67.6	–	54	2.00	.46	88.9	5.6	40.7	31.5	22 500	225	–	–	–
Marion township	186	87	5.2	77.0	–	79	2.14	.44	93.7	–	46.8	24.1	28 800	115	–	2.6	16.7
Moro township	37	20	4.7	90.0	–	17	2.00	.45	82.4	–	58.8	23.5	13 800	–	–	–	–
Ouachita township	165	61	5.0	68.9	–	57	2.47	.55	84.2	8.8	24.6	15.8	17 500	127	–	2.0	–
Palestine township	350	151	4.9	74.2	–	130	2.20	.53	85.4	7.7	37.7	24.6	19 500	80–	–	.9	20.8
Pennington township	8 791	3 776	5.1	81.5	2.4	3 406	2.22	.48	74.0	3.5	32.0	26.0	31 900	143	.3	2.8	6.6
River township	121	66	5.0	62.1	–	48	2.28	.49	93.8	4.2	25.0	20.8	22 500	90	–	–	40.0
Sumpter township	180	70	5.7	80.0	–	66	2.25	.51	90.9	6.1	40.9	22.7	27 500	80–	–	–	14.3
Washington township	1 320	577	4.7	60.5	1.7	485	2.44	.55	64.5	6.0	28.0	20.6	22 500	80–	.8	.6	26.5
Calhoun County	5 826	2 437	5.1	75.9	–	2 185	2.31	.50	81.2	4.8	29.8	24.0	34 400	173	1.5	.8	8.1
Caswell township	785	324	5.2	81.2	–	292	2.41	.50	80.5	5.5	27.4	20.5	28 600	144	2.6	–	5.0
Champagnolle township	273	100	5.2	71.0	–	96	2.47	.54	88.5	4.2	28.1	19.8	35 000	206	–	–	–
Dallas township	184	75	5.3	86.7	–	70	2.31	.49	90.0	1.4	37.1	20.0	33 200	80–	–	–	12.5
Fayette township	27	48	4.2	85.4	–	12	1.75	.46	91.7	–	25.0	41.7	17 500	–	–	–	–
Franklin township	1 943	818	5.0	72.0	.1	739	2.26	.50	75.8	4.6	30.3	26.5	39 700	194	.7	1.8	12.3
Huey township	66	26	5.8	80.8	–	22	2.80	.52	95.5	4.5	27.3	4.5	52 500	–	–	–	–
Jackson township	662	282	5.2	84.4	–	250	2.20	.50	80.8	5.2	37.6	30.0	26 800	163	8.7	.5	5.9
Jefferson township	165	77	4.9	74.0	–	70	2.08	.48	77.1	2.9	35.7	30.0	30 800	80–	–	–	–
Locust Bayou township	–	–	–	–	–	–	–	–	–	–	–	–	–	–	–	–	–
Moro township	485	193	5.1	78.2	–	178	2.40	.52	86.0	6.2	28.7	19.7	25 300	150	–	–	–
Polk township	381	153	5.1	75.2	–	137	2.36	.54	88.3	5.8	25.5	15.3	39 300	203	–	.8	5.9
River township	824	340	5.2	69.7	–	319	2.33	.49	84.6	4.7	25.4	24.1	36 900	181	–	.7	5.8
Shumaker unorg.	31	1	5.0	100.0	–	–	–	–	–	–	–	–	–	–	–	–	–
Carroll County	18 654	8 740	5.0	77.0	.6	7 550	2.16	.47	75.6	3.2	29.7	24.4	47 700	225	.3	3.2	10.1
Beaver township	825	619	4.4	73.3	–	356	2.06	.45	79.2	2.0	32.9	16.6	79 000	300	–	4.7	18.7
Cabanal township	312	125	4.7	74.4	–	108	2.47	.55	88.0	7.4	25.9	17.6	34 200	288	–	–	–
Carrollton township	500	193	5.0	73.1	–	172	2.53	.56	79.7	7.0	20.3	14.5	29 200	184	–	1.4	18.6
Cedar township	2 792	1 543	5.0	77.7	.6	1 289	1.90	.40	72.1	2.3	32.5	33.4	62 400	250	–	4.8	13.3
Clifty township	231	145	4.9	92.4	–	105	2.01	.39	88.6	2.9	41.0	19.0	89 300	263	–	3.1	20.0
Coin township	408	170	4.9	65.3	–	158	2.33	.50	77.2	2.5	29.1	19.6	39 100	208	–	3.2	2.7
Cross township	130	58	4.4	79.3	–	50	2.26	.52	80.0	–	20.0	18.0	37 500	188	–	2.4	–
Delmar township	106	58	4.7	89.7	–	48	1.95	.46	83.3	4.2	35.4	29.2	17 500	137	–	–	–
Dry Fork township	199	95	4.8	74.7	–	83	2.12	.47	89.2	2.4	30.1	21.7	23 300	90	–	1.3	10.0
Franklin township	510	294	5.1	75.2	–	229	2.06	.42	81.7	2.2	44.5	17.5	97 000	320	–	3.6	14.3
Hickory township	3 600	1 541	5.0	73.1	1.3	1 417	2.24	.49	70.6	3.0	29.2	25.1	41 500	220	.3	3.8	7.3
Kings River township	521	227	5.0	78.4	–	202	2.26	.50	82.2	3.0	26.2	18.3	38 100	213	–	3.5	18.2
Liberty township	163	59	5.4	76.3	–	57	2.63	.50	80.7	–	21.1	14.0	57 500	212	–	–	–
Long Creek township	479	198	5.1	78.8	–	168	2.48	.52	85.1	5.4	26.2	14.9	40 000	213	–	3.4	21.9
North Yocum township	366	151	5.1	83.4	–	131	2.47	.52	86.3	5.3	24.4	16.8	34 200	175	16.7	1.7	18.2
Omega township	425	171	4.8	78.9	–	149	2.52	.56	81.2	7.4	20.1	14.1	45 000	204	–	2.4	12.5
Osage township	227	103	4.8	76.7	–	88	2.20	.53	85.2	2.3	33.0	20.5	21 300	206	–	3.8	13.3
Packard Springs township	155	82	4.7	89.0	–	67	2.09	.45	82.1	–	23.9	20.9	51 300	263	–	6.8	14.3
Piney township	204	90	4.9	84.4	–	76	2.39	.51	78.9	–	27.6	17.1	36 300	169	–	1.6	11.1
Polo township	914	371	5.0	71.4	–	347	2.42	.50	82.1	2.9	22.5	17.9	38 600	191	–	1.4	3.1
Prairie township	4 767	2 111	5.0	78.7	1.0	1 949	2.13	.46	71.5	3.3	30.6	28.0	44 900	216	.4	2.5	7.3
South Yocum township	540	219	5.2	81.3	–	197	2.42	.51	80.7	5.1	26.9	19.3	33 600	150	–	3.0	11.6
Winona township	280	117	4.9	90.6	.9	104	2.35	.52	84.6	4.8	23.1	18.3	42 500	275	–	1.1	11.1
Chicot County	15 713	6 191	5.0	75.7	2.5	5 557	2.36	.54	69.2	7.8	32.6	26.8	28 700	138	.6	1.3	10.1
Bowie township	5 352	2 054	5.2	83.0	3.4	1 877	2.35	.54	72.4	8.7	36.6	27.8	22 600	149	.5	1.1	11.5
Carlton township	5 501	2 185	4.9	66.7	2.1	1 927	2.40	.55	66.2	7.7	28.0	25.4	47 400	162	.6	1.1	10.3
Planters township	4 860	1 952	5.0	78.3	1.9	1 753	2.33	.54	69.1	7.0	33.5	27.2	24 100	115	.8	1.9	8.4
Clark County	21 437	8 807	5.0	72.2	3.1	7 907	2.14	.47	68.8	2.9	30.1	27.4	40 000	185	–	3.0	8.9
Amity township	1 560	708	4.8	71.3	.1	633	2.21	.50	85.0	3.2	34.3	22.9	26 500	113	1.6	3.1	11.2
Caddo township	14 722	5 735	5.0	68.2	4.7	5 231	2.11	.46	63.3	2.8	27.8	28.3	46 600	198	–	2.8	7.4
Missouri township	3 968	1 790	5.1	81.7	.2	1 537	2.22	.49	74.8	3.1	33.1	26.4	29 300	145	–	3.8	16.0
Terre Noire township	1 187	574	5.0	83.4	–	506	2.08	.46	87.2	4.0	39.1	27.1	22 400	100	–	1.8	3.0
Clay County	18 107	8 362	5.0	82.5	.9	7 504	2.13	.46	74.0	2.2	34.1	26.5	28 900	148	.3	2.6	7.8
Bennett township	734	341	5.0	85.6	–	306	2.12	.47	81.7	1.6	26.5	22.9	16 800	102	–	1.6	6.7
Blue Cane township	261	122	5.2	91.0	–	108	2.13	.45	64.8	.9	32.4	27.8	29 200	138	–	1.4	7.3
Bradshaw township	169	73	5.1	76.7	–	62	2.58	.52	83.9	3.2	17.7	19.4	22 500	80–	–	3.7	9.1
Brown township	250	94	5.1	91.5	–	93	2.40	.52	80.6	3.2	24.7	16.1	18 900	90	–	–	–
Cache township	528	259	4.9	79.2	–	209	2.17	.49	71.3	3.8	26.8	23.9	14 700	119	–	6.9	9.1
Carpenter township	286	142	4.9	82.4	–	129	1.98	.43	82.9	3.1	49.6	31.8	15 400	106	–	.9	4.3
Chalk Bluff township	233	108	4.9	76.9	–	91	2.34	.49	87.9	1.1	28.6	12.1	36 300	150	–	4.8	8.3
Clark township	332	199	4.7	82.9	–	144	2.13	.45	73.6	2.1	34.0	27.1	12 700	80–	–	–	9.5
Cleveland township	601	254	5.0	68.9	–	222	2.41	.52	79.7	3.6	23.9	21.2	25 000	111	–	3.8	13.5
Gleghorn township	148	89	4.8	78.7	–	64	2.13	.44	85.9	–	25.0	23.4	30 800	80–	–	1.8	10.0

TIPSII [UPF] GH105 CENSUS90 72583600 06/22/92 4:04 PM MACHINE: C DATA:CENSUS90*H1TIPSDA05. 06/16/92 17:13:59 TAPE: NONE FRAME: 203
TSF:CENSUS90*92. 06/16/92 17:14:57 UTF:CENSUS90*93. 06/16/92 17:14:57 META:CENSUS90*H1TABLES05. 06/16/92 17:24:20

Table 73. **Summary of General Housing Characteristics: 1990**—Con.

[For definitions of terms and meanings of symbols, see text]

County County Subdivision	All persons	All housing units: Total	All housing units: Median rooms	All housing units: Percent: 1 unit, detached or attached	All housing units: Percent: In buildings with 10 or more units	Occupied housing units: Total	Occupied housing units: Median persons in unit	Occupied housing units: Mean number of persons per room	Occupied housing units: Percent: Owner	Occupied housing units: Percent: With 1.01 or more persons per room	Occupied housing units: Percent: With householder 65 years and over	Occupied housing units: Percent: 1-person households	Occupied housing units: Specified owner, median value (dollars)	Occupied housing units: Specified renter: Median contract rent (dollars)	Occupied housing units: Specified renter: Percent with meals included in rent	Vacancy rate: Homeowner	Vacancy rate: Rental
Clay County—Con.																	
Haywood township	529	242	4.9	84.3	–	207	2.30	.49	81.6	3.9	30.9	20.8	23 300	125	–	1.2	5.0
Johnson township	265	104	5.1	85.6	–	93	2.45	.55	72.0	5.4	23.7	16.1	19 000	104	–	4.3	3.7
Kilgore township	4 347	1 957	4.9	79.5	2.6	1 764	2.17	.47	68.9	2.0	30.5	26.0	31 500	169	.2	3.1	10.7
Knob township	245	100	4.9	82.0	–	90	2.44	.55	81.1	5.6	21.1	16.7	14 600	113	–	–	–
Lemmons township	139	77	4.3	68.8	–	49	2.35	.53	71.4	4.1	30.6	20.4	13 800	119	–	2.8	6.7
Liddell township	315	162	5.2	90.7	–	142	1.97	.42	82.4	–	40.8	29.6	18 600	118	–	4.9	10.7
Nelson township	308	140	5.0	79.3	–	124	2.19	.47	83.1	3.2	33.1	21.8	20 800	125	–	5.5	–
Oak Bluff township	2 962	1 387	5.0	82.2	.2	1 275	2.05	.45	74.0	2.4	41.0	29.8	30 900	126	–	2.6	9.5
Payne township	292	133	5.1	89.5	–	122	2.09	.45	72.1	2.5	27.0	26.2	17 900	104	–	1.1	2.9
Pollard township	553	254	5.1	85.4	–	224	2.29	.47	82.6	2.2	29.5	19.6	22 800	134	5.3	1.6	4.9
St. Francis township	4 361	2 016	4.9	85.6	.9	1 889	2.03	.44	72.5	1.6	38.8	30.3	32 800	159	.4	2.4	4.6
Swain township	136	57	5.5	94.7	–	54	2.24	.44	68.5	1.9	31.5	18.5	27 500	112	–	–	5.6
Wilson township	113	52	4.8	80.8	–	43	2.33	.52	62.8	4.7	32.6	20.9	12 500	90	–	–	5.9
Cleburne County	19 411	10 802	4.9	72.0	1.1	7 926	2.15	.46	81.3	2.4	32.7	22.0	50 600	200	.5	3.7	11.1
Big Creek township	87	41	4.8	82.9	–	34	2.17	.50	85.3	5.9	29.4	20.6	33 300	113	–	–	–
Cadron township	1 296	586	5.1	75.9	.7	523	2.23	.47	79.5	1.3	31.2	20.5	36 400	177	1.6	2.3	12.3
California township	295	138	4.9	69.6	.7	105	2.46	.53	92.4	3.8	21.9	12.4	42 500	200	–	3.0	–
Center Post township	333	247	4.5	64.8	–	141	2.11	.47	85.8	2.1	27.7	19.1	43 800	171	9.1	2.4	9.1
Clayton township	629	350	5.0	77.4	–	273	2.09	.45	81.3	1.1	35.2	20.1	43 100	213	–	2.2	5.6
Francis township	578	707	4.8	63.6	–	256	2.05	.44	90.2	.8	32.0	24.2	53 300	167	–	10.1	19.4
Giles township	1 174	852	4.8	68.0	–	493	2.11	.45	88.0	2.2	37.1	19.5	58 900	204	–	9.2	23.4
Grassy township	1 080	457	4.9	63.5	–	402	2.36	.53	85.1	5.0	23.9	18.2	30 000	156	–	1.7	6.3
Healing Springs township	886	387	4.9	72.9	–	330	2.36	.53	89.7	3.9	27.6	19.4	33 300	135	6.3	3.9	15.0
Heber township	6 961	3 395	5.0	76.0	3.4	2 921	2.06	.44	72.2	1.7	36.0	27.3	50 900	210	.1	2.6	11.3
McJester township	211	150	4.7	73.3	–	90	2.11	.47	81.1	5.6	32.2	25.6	59 500	250	–	3.9	5.6
Morgan township	330	285	5.0	78.2	–	160	1.99	.36	91.3	–	47.5	18.8	83 800	256	–	11.0	12.5
Mountain township	465	225	5.0	68.4	–	182	2.30	.49	85.7	2.2	28.6	14.8	38 200	165	–	1.9	10.3
Peter Creek township	1 191	582	4.8	70.6	–	481	2.21	.49	85.7	3.1	29.5	20.6	42 900	160	–	2.1	8.0
Pickens township	421	212	4.7	72.6	.5	156	2.40	.53	87.8	3.8	22.4	15.4	36 500	206	–	2.8	5.0
Pine township	169	100	4.5	58.0	–	65	2.30	.54	89.2	7.7	29.2	15.4	37 500	163	–	7.9	–
Piney township	1 116	465	4.8	65.4	–	412	2.43	.53	85.7	4.1	24.3	15.0	34 600	188	–	1.7	6.3
Poff township	88	83	3.9	66.3	–	36	2.25	.53	91.7	8.3	30.6	25.0	14 200	–	–	2.9	25.0
Saline township	412	402	4.5	67.7	.2	181	2.05	.43	92.3	1.7	37.0	18.8	57 000	196	–	6.7	17.6
Sugar Camp township	300	146	4.9	71.9	–	108	2.54	.52	88.0	3.7	24.1	13.9	37 900	238	–	5.0	18.8
Sugar Loaf township	397	234	4.7	58.5	.4	152	2.31	.50	83.6	3.9	23.7	19.1	55 000	175	–	2.3	10.7
Valley township	749	660	5.4	83.3	–	335	2.04	.37	92.2	.3	41.5	18.8	96 400	337	5.0	4.0	7.1
Wilburn township	243	98	5.0	62.2	–	90	2.38	.54	87.8	10.0	25.6	17.8	21 300	163	–	–	–
Cleveland County	7 781	3 322	5.1	75.5	1.2	2 868	2.40	.51	83.1	2.6	26.7	19.5	33 900	123	.4	1.3	4.9
Bowman township	470	180	5.3	71.1	–	152	2.89	.58	87.5	5.9	13.8	11.8	30 800	113	–	.7	–
Harper township	453	190	5.2	83.2	–	174	2.35	.48	90.2	2.3	26.4	17.2	32 800	158	–	1.9	–
Hudgin township	110	52	5.3	61.5	–	41	2.31	.52	85.4	2.4	19.5	14.6	42 500	150	–	–	–
Hurricane township	460	197	5.1	77.7	–	186	2.27	.47	87.6	2.2	28.0	21.0	32 500	122	–	–	–
Jackson township	4	4	5.0	50.0	–	3	1.50–	.27	33.3	–	66.7	66.7	–	140	–	–	–
Kingsland township	1 012	472	5.1	74.4	–	403	2.21	.48	85.9	1.5	33.3	25.8	30 000	134	–	2.3	6.6
Lee township	458	185	5.1	83.2	–	170	2.44	.51	81.2	1.2	29.4	14.7	35 600	113	–	–	–
Miller township	452	184	5.1	70.1	–	167	2.47	.52	90.4	4.2	19.8	18.0	40 000	163	–	–	–
Niven township	475	177	5.1	67.8	–	159	2.85	.58	86.8	7.5	22.0	14.5	28 500	106	–	1.4	4.5
Redland township	649	308	5.1	76.6	–	248	2.31	.50	83.5	2.4	27.8	23.0	29 700	90	–	3.7	8.9
Rison township	1 409	596	5.1	77.5	6.7	516	2.29	.49	66.5	2.3	36.2	25.4	34 800	108	.7	1.2	4.9
Rowell township	304	125	5.2	73.6	.8	110	2.65	.53	90.9	–	21.8	12.7	40 000	206	–	2.0	–
Saline township	81	53	4.5	77.4	–	29	2.33	.55	75.9	10.3	34.5	24.1	36 500	187	–	–	–
Smith township	398	167	5.3	80.2	–	143	2.38	.52	91.6	1.4	26.6	18.2	33 100	188	–	–	14.3
White Oak township	332	156	5.2	80.1	–	118	2.50	.51	85.6	1.7	19.5	15.3	36 900	263	–	3.8	15.0
Whiteville township	714	276	5.1	69.6	–	249	2.67	.55	86.7	2.4	14.1	11.2	43 900	158	–	–	5.7
Columbia County	25 691	10 690	5.1	77.4	3.6	9 638	2.23	.49	71.9	4.5	30.7	26.8	39 200	168	1.1	1.4	8.6
Emerson township	1 888	827	5.2	80.9	–	714	2.32	.50	79.0	3.2	34.2	24.1	26 100	108	–	.5	10.2
McNeil township	2 020	858	5.2	80.1	2.0	760	2.26	.49	80.9	5.0	32.2	25.8	29 200	116	2.0	1.0	5.2
Magnolia township	16 379	6 707	5.1	75.2	5.4	6 114	2.20	.49	66.9	4.3	29.0	27.8	47 200	182	1.2	1.8	9.3
Taylor township	1 660	694	5.1	86.7	–	631	2.25	.50	84.8	4.1	35.8	24.2	30 900	123	1.8	.4	2.0
Village township	882	384	5.0	73.4	–	342	2.30	.51	76.0	4.4	30.7	26.3	21 400	136	–	.4	7.9
Waldo township	2 862	1 220	5.1	81.4	.5	1 077	2.24	.51	80.3	6.5	34.4	25.4	27 300	148	–	1.1	5.8
Conway County	19 151	8 009	5.0	74.6	2.5	7 179	2.28	.51	76.4	4.0	29.3	23.5	38 200	175	.4	2.0	10.6
Austin township	309	111	4.8	80.2	–	105	2.38	.59	85.7	10.5	33.3	17.1	29 000	163	–	3.2	6.3
Bentley township	1 325	471	5.0	69.4	–	437	2.82	.58	82.6	5.3	20.6	13.0	39 700	195	–	1.1	10.6
Bird township	548	224	4.9	78.6	–	209	2.35	.51	87.1	2.4	27.3	19.6	35 000	163	–	1.6	10.0
Catholic Point township	224	86	5.7	80.2	–	78	2.41	.52	85.9	7.7	30.8	23.1	40 000	163	–	–	8.3
Cedar Falls township	300	166	4.8	84.3	–	104	2.04	.44	70.2	1.9	34.6	23.1	36 900	405	–	3.9	13.9
Gregory township	357	139	5.2	82.7	–	136	2.28	.50	86.0	3.7	27.2	18.4	42 300	163	–	–	–
Griffin township	589	260	4.8	67.3	–	225	2.26	.52	86.7	3.6	25.3	16.0	28 400	181	–	1.0	11.8
Higgins township	143	68	5.0	77.9	–	55	2.20	.47	81.8	5.5	20.0	21.8	29 200	171	–	2.2	–
Howard township	1 940	782	5.0	74.9	–	710	2.40	.53	79.3	5.1	26.8	25.2	34 400	161	–	1.7	5.2
Lick Mountain township	672	262	5.0	74.0	–	237	2.49	.54	82.7	7.2	24.9	19.8	30 000	137	–	1.5	4.7
McLaren township	193	77	5.0	74.0	1.3	72	2.34	.51	90.3	2.8	16.7	20.8	45 000	80–	–	1.5	12.5
Martin township	105	57	4.8	73.7	–	41	2.29	.50	78.0	4.9	29.3	17.1	60 000	175	–	13.5	10.0
Nichols township	581	244	4.9	79.9	–	213	2.30	.54	86.9	7.0	32.9	19.7	22 500	80	–	1.1	3.4
Old Hickory township	179	73	4.9	60.3	–	63	2.47	.56	77.8	7.9	15.9	25.4	18 300	162	–	2.0	–
Petit Jean township	66	34	5.0	85.3	–	30	2.00	.43	86.7	–	36.7	30.0	27 500	–	–	–	–
St. Vincent township	470	178	5.0	74.2	–	168	2.45	.54	89.3	2.4	25.6	17.3	45 500	125	–	–	5.3
Steele township	465	207	5.0	72.0	–	181	2.25	.50	80.1	2.8	27.1	21.5	34 600	210	–	.7	10.0
Union township	752	321	5.1	78.5	–	288	2.22	.50	88.2	4.2	30.9	23.6	25 800	163	–	1.9	10.5
Washington township	1 474	609	4.9	70.1	–	544	2.40	.54	82.7	3.3	25.0	17.1	37 300	150	3.7	2.6	11.3
Welborn township	8 406	3 620	5.0	74.8	5.5	3 265	2.17	.48	68.2	3.3	32.7	27.9	40 600	181	.3	2.5	12.2
White Eagle township	53	20	5.2	85.0	–	18	2.83	.53	83.3	5.6	33.3	22.2	46 300	80–	–	–	–
Craighead County	68 956	28 434	5.0	70.7	4.1	26 285	2.29	.48	65.4	2.4	20.8	23.5	50 200	261	.2	2.2	9.2
Big Creek township	3 030	1 126	5.1	74.3	.4	1 073	2.64	.53	81.0	1.9	17.7	14.4	38 100	183	–	1.0	4.7
Black Oak township	2 605	1 110	4.9	83.0	.1	1 027	2.27	.50	70.0	2.2	30.2	25.7	27 200	120	–	2.6	7.8
Brookland township	1 896	789	5.0	73.8	1.0	735	2.35	.50	79.3	2.4	24.6	18.1	38 800	198	–	1.7	6.2
Buffalo township	2 011	880	5.0	83.9	.2	817	2.08	.46	71.5	2.3	35.9	29.4	31 900	148	–	.7	5.7
Gilkerson township	2 270	832	5.6	84.6	–	785	2.76	.49	81.4	1.7	12.6	12.4	68 300	220	–	2.1	1.4
Greenfield township	1 340	514	5.1	72.2	2.5	484	2.58	.52	85.5	3.1	15.3	16.5	51 600	235	–	1.2	9.1
Herndon township	911	324	5.1	67.3	–	301	2.44	.50	87.0	3.0	19.9	15.9	49 300	223	–	.8	11.4
Jonesboro township	39 936	16 635	5.1	68.2	5.1	15 284	2.23	.46	62.0	2.1	19.9	24.8	61 400	273	.3	2.5	10.7

TIPSII [UPF] GH105 CENSUS90 72583600 06/22/92 4:04 PM MACHINE: C DATA:CENSUS90*H1TIPSDA05. 06/16/92 17:13:59 TAPE: NONE FRAME: 204
TSF:CENSUS90*92. 06/16/92 17:14:57 UTF:CENSUS90*93. 06/16/92 17:14:57 META:CENSUS90*H1TABLES05. 06/16/92 17:24:20

Table 73. **Summary of General Housing Characteristics: 1990**—Con.

[For definitions of terms and meanings of symbols, see text]

County County Subdivision	All persons	All housing units: Total	All housing units: Median rooms	All housing units: Percent: 1 unit, detached or attached	All housing units: Percent: In buildings with 10 or more units	Occupied housing units: Total	Occupied housing units: Median persons in unit	Occupied housing units: Mean number of persons per room	Occupied housing units: Percent: Owner	Occupied housing units: Percent: With 1.01 or more persons per room	Occupied housing units: Percent: With householder 65 years and over	Occupied housing units: Percent: 1-person households	Occupied housing units: Specified owner, median value (dollars)	Occupied housing units: Specified renter: Median contract rent (dollars)	Occupied housing units: Specified renter: Percent with meals included in rent	Vacancy rate: Homeowner	Vacancy rate: Rental
Craighead County—Con.																	
Lake City township	2 056	836	5.0	83.6	.7	780	2.35	.51	73.2	2.9	29.5	24.7	32 000	157	–	1.6	7.9
Lester township	541	225	5.1	88.0	–	204	2.35	.51	72.1	3.4	31.4	15.2	27 000	154	–	–	1.7
Little Texas township	303	127	5.4	89.0	–	117	2.35	.48	66.7	3.4	31.6	18.8	35 500	144	–	1.3	–
Maumelle township	2 216	838	5.0	83.8	.5	798	2.54	.54	74.3	3.5	27.2	17.7	33 600	183	–	1.0	7.2
Nettleton township	7 393	3 262	4.7	60.9	8.2	3 019	2.19	.51	51.9	3.2	16.5	27.5	41 800	277	.1	3.6	7.2
Powell township	1 379	488	5.1	62.3	–	459	2.78	.55	86.3	2.8	13.1	11.3	48 500	188	–	.8	7.4
Prairie township	127	45	4.9	75.6	–	38	2.90	.68	76.3	10.5	21.1	13.2	16 300	163	–	3.3	10.0
Promised Land township	249	113	5.0	89.4	–	100	2.18	.49	80.0	3.0	33.0	24.0	21 300	80–	–	–	–
Taylor township	311	116	5.2	87.9	–	109	2.59	.53	66.1	4.6	29.4	10.1	23 800	158	–	1.4	2.6
Texas township	382	174	5.2	83.9	–	155	2.18	.46	76.8	4.5	30.3	30.3	33 000	141	–	.8	–
Crawford County	42 493	16 711	5.0	76.5	1.9	15 251	2.46	.54	76.4	4.2	21.2	17.9	43 500	215	.4	2.6	8.0
Alma township	4 681	1 877	5.0	74.6	5.8	1 724	2.45	.53	68.6	3.5	23.0	20.2	48 100	210	.9	4.2	9.8
Bidville township	42	22	4.9	90.9	–	17	2.29	.45	94.1	–	41.2	17.6	57 500	163	–	–	–
Cedar Creek township	465	173	4.4	62.4	–	148	2.97	.71	88.5	15.5	12.2	15.5	25 000	163	–	3.0	–
Cedarville township	1 140	432	4.9	73.6	–	395	2.64	.56	81.3	4.8	20.0	12.4	35 600	184	–	1.2	3.9
Chester township	550	265	4.7	77.7	–	210	2.26	.55	86.2	8.1	22.4	19.5	32 300	188	–	3.7	9.4
Cove City township	182	68	4.7	73.5	–	53	3.38	.66	77.4	11.3	18.9	7.5	37 500	80–	–	6.8	14.3
Dean Springs township	1 763	636	5.2	77.2	–	595	2.68	.56	87.9	4.5	17.1	9.6	47 600	226	–	1.3	6.5
Dora township	264	104	5.3	85.6	–	97	2.52	.50	73.2	1.0	27.8	20.6	45 700	196	–	2.7	–
Dyer township	995	422	4.9	80.8	–	377	2.41	.52	82.0	3.2	24.9	17.5	40 000	205	–	2.2	2.9
Jasper township	1 292	498	5.0	74.1	–	461	2.58	.55	87.6	4.3	16.9	15.6	45 000	216	–	1.7	8.1
Kibler township	1 168	427	5.0	70.7	–	391	2.89	.59	82.6	4.6	18.4	13.0	42 500	189	–	2.4	9.3
Lancaster township	856	338	4.9	69.2	–	298	2.47	.57	84.9	4.0	19.1	15.1	43 400	229	–	2.3	10.0
Lees Creek township	497	202	4.8	79.7	–	179	2.46	.56	89.4	3.4	24.0	19.6	29 000	206	–	1.8	9.5
Locke township	212	99	4.4	74.7	–	78	2.24	.56	91.0	10.3	24.4	12.8	26 300	–	–	4.1	12.5
Mountainburg township	1 456	633	4.9	82.9	–	544	2.32	.53	81.6	4.4	28.5	20.2	35 100	210	1.4	2.2	9.1
Mulberry township	1 713	773	5.0	78.5	1.7	682	2.22	.48	78.7	2.9	30.9	23.3	33 900	174	–	2.5	14.2
Oliver Springs township	1 221	449	5.0	80.4	–	410	2.74	.57	88.0	3.9	18.5	10.2	43 500	207	–	.6	2.0
Porter township	198	111	4.6	85.6	–	90	1.95	.45	75.6	4.4	31.1	31.1	53 000	188	–	5.6	12.0
Rudy township	1 034	383	5.1	84.6	–	359	2.45	.53	86.1	3.3	19.5	13.4	50 600	238	–	1.9	3.8
Uniontown township	710	258	4.8	69.8	–	234	2.87	.62	88.5	10.3	16.2	15.8	32 300	200	–	1.9	3.6
Upper township	71	29	4.3	86.2	–	24	2.40	.68	87.5	8.3	16.7	12.5	22 500	–	–	–	–
Van Buren township	20 778	8 010	5.0	76.3	2.5	7 442	2.46	.53	71.7	4.1	20.3	18.8	44 600	224	.3	2.8	7.7
Vine Prairie township	356	155	5.1	80.6	.6	144	2.21	.48	84.7	1.4	23.6	24.3	43 100	253	–	.8	–
Whitley township	797	324	4.8	76.9	–	280	2.60	.57	86.1	3.9	17.5	15.4	27 100	213	–	2.8	11.4
Winfrey township	52	23	5.3	73.9	–	19	2.60	.53	84.2	–	42.1	10.5	22 500	–	–	5.9	–
Crittenden County	49 939	18 875	5.0	70.5	3.9	17 120	2.53	.56	61.0	7.5	20.8	21.3	48 900	223	.4	2.5	7.7
Black Oak township	617	243	5.0	72.0	–	217	2.45	.55	69.1	6.5	23.5	17.5	34 400	117	–	.7	2.9
Bob Ward township	1 554	536	4.9	69.8	–	479	2.92	.62	67.2	11.9	25.7	20.5	34 800	127	1.5	2.7	14.7
Fogleman township	1 852	664	4.9	75.2	.2	596	2.62	.63	63.4	13.3	29.2	23.5	24 400	113	1.3	2.8	6.8
Jackson township	1 834	669	5.0	74.3	–	591	2.55	.59	58.5	13.5	29.3	23.7	36 500	107	–	.9	7.9
Jasper township	7 543	2 831	4.8	65.6	2.1	2 592	2.65	.57	69.9	5.2	12.2	18.0	55 900	277	–	4.0	10.4
Lucas township	881	760	5.0	82.6	–	350	2.15	.48	60.9	5.4	30.9	24.9	56 300	160	–	7.0	15.4
Mississippi township	28 720	10 666	5.0	69.4	6.3	10 019	2.49	.55	57.8	6.4	19.6	21.4	50 600	247	.4	2.1	6.9
Mound City township	348	145	4.8	82.1	–	129	2.22	.52	48.1	11.6	24.0	27.1	65 000	80–	–	1.6	–
Proctor township	953	330	5.2	63.6	–	298	2.92	.58	79.2	6.0	20.1	13.1	64 300	188	–	1.7	3.1
Tyronza township	4 329	1 622	4.9	74.0	.6	1 466	2.47	.58	63.7	11.3	31.2	25.9	29 100	142	.5	2.5	9.4
Wappanocca township	1 308	409	5.0	83.9	–	383	2.94	.66	50.4	15.7	26.4	19.6	34 000	90	3.2	–	1.0
Cross County	19 225	7 254	5.1	73.0	.5	6 754	2.46	.52	69.7	5.1	26.4	20.8	39 100	173	.5	2.0	6.5
Bedford township	542	205	5.3	78.0	–	180	2.70	.55	78.3	6.7	25.0	15.0	40 600	153	–	4.1	4.9
Brushy Lake township	500	193	5.3	77.2	–	173	2.59	.51	74.6	3.5	30.1	15.0	31 300	113	–	.8	6.4
Coldwater township	505	198	5.1	78.3	–	172	2.67	.54	64.0	6.4	29.1	13.4	37 500	80–	–	–	3.1
Ellis township	501	199	5.4	79.9	–	188	2.43	.48	78.2	1.1	23.9	19.7	46 300	156	–	–	–
Fair Oaks township	285	106	5.2	80.2	–	101	2.44	.51	68.3	2.0	24.8	13.9	30 500	125	–	–	3.0
Hickory Ridge township	754	305	5.2	79.7	.3	282	2.48	.49	69.9	1.4	26.6	22.0	30 700	138	–	3.9	4.5
Mitchell township	1 215	498	5.1	74.7	.8	455	2.43	.50	74.9	2.4	28.4	20.9	33 300	158	–	2.3	10.9
Searcy township	1 355	510	5.2	71.0	–	470	2.51	.54	77.2	4.5	25.1	16.0	32 800	169	–	1.1	7.8
Smith township	1 824	682	5.1	69.9	.1	627	2.76	.55	81.0	4.1	18.0	15.9	46 200	177	–	1.6	7.8
Twist township	63	19	5.3	73.7	–	17	3.63	.69	35.3	17.6	23.5	–	22 500	288	–	–	–
Tyronza township	2 437	879	5.0	77.7	.1	832	2.40	.56	61.1	10.0	32.0	22.6	28 500	147	2.2	.6	3.9
Wynne township	9 244	3 460	5.1	70.4	.9	3 257	2.41	.52	67.2	4.9	26.4	23.3	42 000	190	.3	2.5	7.2
Dallas County	9 614	4 049	5.2	77.6	1.5	3 600	2.25	.49	77.9	4.0	31.5	25.3	33 600	160	.2	2.4	10.2
Bunn township	20	7	5.2	100.0	–	5	4.67	.69	80.0	–	20.0	–	50 000	238	–	–	–
Chester township	580	232	5.1	75.0	–	199	2.11	.51	78.9	6.5	38.7	30.7	20 800	80–	3.7	3.7	16.0
Dry Run township	311	143	5.2	84.6	–	127	2.18	.47	78.7	2.4	34.6	24.4	27 900	150	–	1.0	–
Fordyce township	5 416	2 236	5.2	76.6	2.6	2 020	2.25	.50	73.3	4.7	30.8	26.5	36 600	177	–	2.2	11.0
Holly Springs township	403	155	5.2	78.1	–	143	2.49	.53	90.2	2.1	27.3	16.1	38 200	150	–	1.5	–
Jackson township	244	110	5.2	76.4	–	101	2.16	.46	90.1	2.0	24.8	25.7	41 300	213	–	1.1	–
Liberty township	30	24	4.8	83.3	–	15	1.94	.42	93.3	–	33.3	26.7	28 800	–	–	17.6	–
Manchester township	429	196	5.3	70.4	–	168	2.25	.47	83.9	1.8	29.2	21.4	30 400	112	–	3.4	–
Nix township	156	74	5.2	79.7	–	61	2.22	.48	82.0	3.3	37.7	23.0	22 500	150	–	2.0	–
Owen township	1 214	508	5.2	80.5	–	448	2.30	.50	78.8	3.1	34.8	24.1	26 800	100	–	3.3	12.8
Princeton township	121	67	5.3	82.1	–	53	1.92	.43	90.6	3.8	50.9	39.6	15 000	140	–	–	–
Smith township	258	102	5.0	86.3	–	89	2.39	.55	91.0	7.9	27.0	16.9	18 300	80	–	2.4	–
Southall township	353	154	5.1	81.8	–	137	2.36	.48	90.5	.7	26.3	20.4	42 300	125	–	2.4	13.3
Willow township	79	41	4.7	70.7	–	34	2.17	.47	91.2	–	20.6	20.6	13 800	–	–	–	–
Desha County	16 798	6 706	5.0	73.5	1.6	5 957	2.41	.54	66.0	7.0	28.6	24.3	36 700	143	.3	3.1	8.4
Bowie township	5 220	2 156	5.1	76.6	3.0	1 940	2.33	.50	66.1	4.3	29.6	25.7	39 200	157	.4	3.2	13.6
Clayton township	1 036	389	4.9	69.9	–	349	2.48	.58	78.5	10.0	33.8	24.4	23 400	135	–	.4	12.8
Franklin township	667	321	4.8	70.4	1.6	264	2.21	.50	72.3	7.6	30.3	32.6	21 300	104	–	2.6	14.1
Halley township	390	151	5.2	76.8	–	141	2.42	.51	78.7	3.5	28.4	19.9	42 500	134	–	–	–
Jefferson township	342	133	5.5	85.7	–	120	2.47	.49	67.5	4.2	26.7	21.7	40 800	137	–	1.2	–
Mississippi township	225	115	4.6	60.9	–	76	2.34	.61	47.4	14.5	25.0	28.9	30 000	80–	–	2.7	–
Randolph township	6 874	2 540	4.9	71.9	1.4	2 348	2.49	.57	63.5	9.0	27.4	23.4	37 300	135	.4	3.6	5.2
Red Fork township	999	475	4.9	71.4	.4	368	2.31	.52	73.4	4.3	30.2	23.9	29 900	121	–	3.9	4.9
Richland township	434	183	5.2	79.2	–	157	2.35	.51	65.0	5.1	29.3	22.9	32 500	128	–	5.6	6.8
Silver Lake township	347	146	4.9	56.8	–	110	2.88	.60	64.5	13.6	15.5	13.6	37 500	155	–	5.3	7.1
Walnut Lake township	264	97	4.8	90.7	–	84	2.72	.64	29.8	9.5	26.2	11.9	36 300	169	–	–	–

TIPSII [UPF] GH105 CENSUS90 72583600 06/22/92 4:04 PM MACHINE: C DATA:CENSUS90*H1TIPSDA05. 06/16/92 17:13:59 TAPE: NONE FRAME: 205
TSF:CENSUS90*92. 06/16/92 17:14:57 UTF:CENSUS90*93. 06/16/92 17:14:57 META:CENSUS90*H1TABLES05. 06/16/92 17:24:20

Table 73. **Summary of General Housing Characteristics: 1990**—Con.

[For definitions of terms and meanings of symbols, see text]

County County Subdivision	All persons	All housing units: Total	All housing units: Median rooms	All housing units: Percent: 1 unit, detached or attached	All housing units: Percent: In buildings with 10 or more units	Occupied housing units: Total	Occupied housing units: Median persons in unit	Occupied housing units: Mean number of persons per room	Occupied housing units: Percent: Owner	Occupied housing units: Percent: With 1.01 or more persons per room	Occupied housing units: Percent: With householder 65 years and over	Occupied housing units: Percent: 1-person households	Occupied housing units: Specified owner, median value (dollars)	Occupied housing units: Specified renter: Median contract rent (dollars)	Occupied housing units: Specified renter: Percent with meals included in rent	Vacancy rate: Homeowner	Vacancy rate: Rental
Drew County	17 369	7 159	5.1	69.1	1.9	6 342	2.34	.50	72.0	3.9	25.4	23.7	38 700	176	.4	2.3	8.4
Bartholomew township	290	119	5.1	80.7	–	106	2.42	.51	70.8	4.7	33.0	28.3	23 800	119	–	1.3	–
Bearhouse township	54	23	5.4	82.6	–	18	3.17	.55	77.8	–	16.7	16.7	42 500	137	–	–	–
Clear Creek township	454	208	5.2	67.8	–	178	2.26	.47	88.2	2.8	32.6	24.7	32 100	175	–	1.9	12.5
Collins township	238	113	5.1	76.1	–	92	2.34	.51	87.0	3.3	25.0	16.3	26 500	106	–	1.2	14.3
Cominto township	284	127	5.1	60.6	–	102	2.44	.54	83.3	2.9	22.5	18.6	33 300	181	–	3.4	10.5
Crook township	266	122	4.9	62.3	–	100	2.38	.52	81.0	1.0	26.0	22.0	27 500	121	–	–	–
Franklin township	739	340	5.1	75.9	.3	283	2.21	.48	80.2	4.6	36.0	25.1	29 200	122	–	–	8.2
Live Oak township	687	285	5.2	69.1	–	225	2.59	.57	76.9	9.8	35.1	18.2	20 400	106	–	1.7	1.9
Marion township	11 540	4 646	5.1	69.0	2.9	4 192	2.31	.49	66.7	3.8	23.8	24.6	42 100	182	.4	2.9	9.4
Saline township	1 293	541	5.1	71.0	–	484	2.37	.51	81.0	4.8	27.5	24.6	28 300	133	–	1.5	5.2
Spring Hill township	742	305	5.1	59.3	–	270	2.52	.52	86.3	2.6	21.1	18.5	29 400	175	–	.9	2.6
Veasey township	782	330	4.9	67.6	.3	292	2.50	.53	86.3	2.7	25.3	18.5	26 500	157	–	1.2	–
Faulkner County	60 006	23 397	4.9	66.2	4.4	21 325	2.36	.51	70.5	3.2	19.5	20.5	54 300	247	.2	2.0	8.8
Benedict township	616	226	4.7	43.8	.4	206	2.77	.61	88.3	6.3	9.7	15.5	44 400	171	–	.5	4.0
Benton township	560	231	5.0	79.2	–	208	2.41	.52	84.6	4.3	30.8	16.3	37 000	188	–	.6	5.9
Bristol township	193	78	4.9	73.1	–	69	2.48	.56	85.5	2.9	26.1	15.9	47 500	113	–	3.3	–
Cadron township	35 528	13 626	4.9	64.6	7.3	12 583	2.28	.49	62.1	2.4	18.8	23.2	61 200	259	.1	2.1	8.5
California township	1 026	411	5.1	78.6	–	375	2.32	.51	82.4	4.0	27.5	22.1	42 500	153	–	.3	5.7
Clifton township	1 264	476	5.0	64.3	–	431	2.76	.57	82.6	7.0	18.6	14.6	41 400	177	–	3.0	7.4
Cypress township	2 492	924	5.0	66.8	–	850	2.73	.55	82.4	3.8	19.8	13.6	49 000	201	–	1.8	8.5
Danley township	3 088	1 382	4.7	64.8	1.7	1 173	2.35	.54	76.7	3.1	21.2	19.1	43 000	209	.5	2.2	12.2
Eagle township	1 877	662	5.2	80.2	–	629	2.85	.55	89.2	2.5	14.5	10.0	51 000	209	–	.9	4.2
East Fork township	1 505	563	5.1	68.7	–	532	2.64	.54	85.7	3.0	16.9	14.1	54 100	207	–	1.1	11.6
Enola township	492	193	4.9	68.4	–	173	2.47	.56	82.1	2.9	30.6	21.4	34 100	152	–	2.7	8.8
Hardin township	3 155	1 207	5.1	73.4	.2	1 128	2.49	.54	80.5	3.7	22.0	17.4	46 300	218	.6	2.2	8.7
Harve township	580	233	4.8	65.2	–	213	2.41	.54	86.4	4.7	20.2	17.4	33 900	169	–	.5	–
Matthews township	312	142	5.0	72.5	–	120	2.23	.50	84.2	4.2	22.5	18.3	46 300	187	–	4.7	9.5
Mountain township	153	80	4.7	86.3	–	66	1.98	.47	77.3	3.0	39.4	28.8	32 500	206	–	–	6.3
Mount Vernon township	381	154	4.8	72.1	–	136	2.43	.56	78.7	5.9	25.7	22.1	34 400	113	–	.9	3.3
Newton township	349	146	4.9	71.2	–	136	2.24	.52	83.1	2.9	27.9	20.6	36 900	175	–	3.4	4.2
Palarm township	1 481	630	4.8	69.2	–	523	2.60	.56	85.9	5.4	18.9	14.5	44 700	252	1.9	2.8	8.6
Pine Mountain township	2 620	1 082	4.9	60.1	–	931	2.45	.55	80.9	4.8	18.7	17.3	49 100	205	.7	2.8	14.0
Union township	875	354	5.0	65.8	–	313	2.52	.54	81.2	5.4	18.8	14.1	37 500	159	–	1.6	20.3
Walker township	730	302	5.2	81.8	–	263	2.39	.52	86.3	6.1	29.7	20.2	35 000	187	4.5	2.2	5.3
Wilson township	729	295	4.7	58.3	–	267	2.45	.55	84.3	6.4	14.6	17.2	46 000	213	–	3.4	8.7
Franklin County	14 897	6 228	5.0	79.0	1.2	5 578	2.30	.50	79.0	3.2	28.8	22.2	36 600	178	.4	2.5	11.6
Alix township	488	194	5.0	76.8	–	178	2.50	.54	84.8	5.1	28.1	20.8	25 800	138	–	3.2	6.9
Barham township	154	58	5.0	72.4	–	55	2.48	.55	78.2	9.1	20.0	7.3	31 300	150	–	–	–
Black Oak township	179	71	4.6	83.1	–	64	2.26	.61	84.4	9.4	21.9	25.0	22 000	163	–	–	9.1
Boston township	162	68	4.7	66.2	–	53	2.84	.58	83.0	1.9	17.0	13.2	31 300	179	–	–	18.2
Cobb township	–	1	3.0	100.0	–	–	–	–	–	–	–	–	–	–	–	–	–
Cravens township	162	72	5.0	68.1	–	62	2.24	.49	85.5	6.5	19.4	27.4	45 000	190	–	1.9	10.0
Donald township	486	207	5.0	89.4	–	192	2.30	.49	79.7	2.1	28.1	20.3	31 100	147	–	1.9	7.1
Grover township	271	114	5.2	85.1	1.8	98	2.29	.49	86.7	4.1	31.6	18.4	33 800	125	–	2.3	7.1
Hogan township	1 139	503	5.0	78.5	–	438	2.28	.51	82.4	4.1	33.1	26.0	30 300	171	–	3.7	11.5
Hurricane township	139	57	5.5	89.5	–	51	2.33	.48	88.2	–	31.4	15.7	35 000	163	–	2.2	14.3
Ivy township	479	203	5.0	71.9	–	182	2.41	.51	87.9	.5	18.1	15.4	33 100	208	–	3.0	15.4
Limestone township	29	17	4.7	82.4	–	11	2.33	.55	81.8	–	9.1	27.3	13 800	–	–	–	–
McIlroy township	206	35	4.3	57.1	–	27	2.33	.56	81.5	3.7	18.5	22.2	17 500	144	–	–	–
Middle township	705	300	5.0	81.7	–	273	2.31	.51	87.2	3.3	27.1	20.5	38 200	219	–	2.1	12.5
Mill Creek township	174	78	4.8	82.1	–	69	2.15	.51	87.0	4.3	17.4	27.5	33 800	–	–	–	–
Miller township	88	42	4.6	73.8	–	30	2.50	.63	76.7	16.7	33.3	26.7	22 500	90	–	11.5	22.2
Morgan township	69	15	4.4	73.3	–	11	2.33	.48	81.8	–	54.5	27.3	50 000	–	–	–	–
Mountain township	246	106	4.5	67.9	–	89	2.49	.57	88.8	4.5	23.6	9.0	24 400	113	–	2.5	33.3
Mulberry township	259	92	5.0	72.8	–	82	2.88	.61	87.8	8.5	17.1	12.2	30 000	162	–	–	16.7
Prairie township	2 664	1 100	5.2	86.7	1.1	1 005	2.30	.48	79.9	2.5	32.0	22.9	39 500	173	1.3	2.3	14.0
Shores township	–	–	–	–	–	–	–	–	–	–	–	–	–	–	–	–	–
Six Mile township	111	42	5.2	85.7	–	38	2.44	.55	76.3	5.3	23.7	5.3	43 800	169	–	–	18.2
Walker township	259	106	4.8	74.5	–	91	2.46	.57	89.0	2.2	24.2	12.1	24 200	113	–	2.4	9.1
Wallace township	250	103	5.0	69.9	1.9	91	2.45	.50	84.6	3.3	20.9	15.4	48 100	213	–	–	12.5
Watalula township	390	157	4.9	77.1	–	139	2.56	.56	87.1	2.2	20.1	15.8	33 000	154	–	.8	21.7
Weaver township	196	81	5.1	80.2	–	76	2.36	.49	78.9	2.6	26.3	17.1	37 500	138	–	1.6	–
White Oak township	4 868	2 125	4.9	76.1	2.7	1 923	2.17	.48	71.2	2.8	31.8	26.1	38 800	192	.2	3.1	11.2
White Rock township	60	28	4.7	67.9	–	20	2.75	.58	85.0	5.0	20.0	15.0	32 500	206	–	–	–
Wittich township	664	253	5.0	83.4	–	230	2.47	.56	82.6	3.9	22.2	17.4	34 500	156	–	2.1	2.4
Fulton County	10 037	4 839	4.8	77.5	.7	4 010	2.19	.48	81.7	2.9	35.0	23.3	34 000	151	.2	3.0	11.8
Afton township	478	300	4.2	73.7	.3	174	2.44	.54	90.2	7.5	28.7	15.5	29 300	125	–	3.1	10.5
Bennett Bayou township	145	65	4.7	83.1	–	53	2.34	.55	90.6	1.9	37.7	15.1	13 800	163	–	–	16.7
Benton township	2 311	1 031	4.9	81.5	.5	917	2.08	.46	74.8	2.7	39.8	28.1	33 500	155	.5	3.0	8.0
Big Creek township	308	213	4.4	66.7	–	121	2.36	.50	93.4	2.5	31.4	23.1	23 300	90	–	.9	–
Cleveland township	325	145	5.0	83.4	–	123	2.42	.49	83.7	2.4	28.5	17.1	27 500	163	–	3.7	4.8
Fulton township	823	367	5.1	83.7	–	323	2.28	.48	83.0	3.7	30.3	22.6	32 000	150	–	2.5	14.1
Mammoth Spring township	1 957	937	4.8	77.2	2.8	811	2.13	.48	74.8	3.2	35.8	28.5	30 900	137	–	4.1	17.4
Mount Calm township	168	72	5.0	77.8	–	64	2.40	.48	89.1	3.1	29.7	20.3	45 000	90	–	3.4	–
Myatt township	155	79	4.5	75.9	–	63	2.19	.51	87.3	4.8	33.3	20.6	48 800	113	–	–	–
Pleasant Ridge township	1 325	677	4.9	69.4	–	560	2.14	.45	86.3	1.4	41.3	18.6	50 200	210	–	2.0	12.5
South Fork township	401	191	5.0	79.1	–	164	2.17	.46	88.4	2.4	28.0	20.7	27 500	131	–	.7	–
Strawberry township	514	226	5.0	73.9	–	203	2.27	.48	90.1	2.0	31.5	18.7	37 900	181	–	2.1	16.7
Union township	250	115	4.9	86.1	–	97	2.18	.51	90.7	7.2	32.0	22.7	31 300	138	–	7.4	10.0
Vidette township	206	86	4.9	80.2	–	73	2.59	.54	87.7	–	30.1	12.3	33 500	80–	–	1.5	10.0
Washington township	321	160	4.9	82.5	–	130	2.26	.46	80.8	.8	25.4	25.4	37 500	138	–	7.1	7.4
Wild Cherry township	82	58	4.2	70.7	–	32	2.33	.51	84.4	–	34.4	18.8	17 500	80–	–	–	–
Wilson township	268	117	4.9	81.2	–	102	2.34	.50	86.3	3.9	28.4	14.7	30 000	137	–	3.3	17.6
Garland County	73 397	37 966	4.8	69.3	6.9	30 836	2.07	.46	70.8	2.5	34.3	27.6	53 000	228	2.6	3.3	18.2
Antioch township	3 588	2 159	4.9	70.4	.3	1 522	2.14	.45	80.9	2.2	30.0	21.7	77 700	270	–	5.3	21.4
Bain township	5 466	2 677	4.6	65.1	–	2 120	2.24	.50	81.4	2.6	25.8	20.2	45 900	218	.6	3.0	22.7
Baxter township	502	368	4.3	62.5	–	189	2.34	.58	82.5	6.3	28.0	19.0	24 700	150	–	2.5	10.8
Hale township	1 857	765	4.7	66.8	3.9	658	2.58	.58	79.2	5.6	20.5	17.6	20 300	161	–	2.1	17.5
Hot Springs township	37 786	20 869	4.7	64.6	12.2	16 801	1.90	.44	60.8	2.3	37.4	35.7	47 200	221	3.2	3.8	17.2
Jessieville township	5 987	3 408	5.2	90.6	.1	2 785	2.01	.40	83.1	1.0	57.2	16.4	84 000	407	–	3.1	33.8
Lake Hamilton township	3 732	1 797	5.2	82.4	2.6	1 523	2.22	.45	83.3	1.0	26.7	18.7	61 800	318	.4	3.6	8.9
Lee township	1 319	555	5.4	86.5	–	491	2.37	.48	89.2	1.0	21.4	14.9	70 800	220	–	2.0	7.0

TIPSII [UPF] GH105 CENSUS90 72583600 06/22/92 4:04 PM MACHINE: C DATA:CENSUS90*H1TIPSDA05. 06/16/92 17:13:59 TAPE: NONE FRAME: 206
TSF:CENSUS90*92. 06/16/92 17:14:57 UTF:CENSUS90*93. 06/16/92 17:14:57 META:CENSUS90*H1TABLES05. 06/16/92 17:24:20

Table 73. **Summary of General Housing Characteristics: 1990**—Con.

[For definitions of terms and meanings of symbols, see text]

County County Subdivision	All persons	All housing units: Total	All housing units: Median rooms	All housing units: Percent: 1 unit, detached or attached	All housing units: Percent: In buildings with 10 or more units	Occupied housing units: Total	Occupied housing units: Median persons in unit	Occupied housing units: Mean number of persons per room	Occupied housing units: Percent: Owner	Occupied housing units: Percent: With 1.01 or more persons per room	Occupied housing units: Percent: With householder 65 years and over	Occupied housing units: Percent: 1-person households	Occupied housing units: Specified owner, median value (dollars)	Occupied housing units: Specified renter: Median contract rent (dollars)	Occupied housing units: Specified renter: Percent with meals included in rent	Vacancy rate: Homeowner	Vacancy rate: Rental
Garland County—Con.																	
Mazarn township	1 050	397	4.9	64.2	–	359	2.67	.58	80.2	5.6	19.2	14.5	38 200	163	5.6	2.0	12.3
Mill township	3 892	1 513	5.2	76.9	–	1 371	2.64	.53	85.5	3.0	17.7	14.2	53 500	254	–	2.2	18.8
Phillips township	410	155	4.9	61.3	–	136	2.80	.59	80.1	6.6	16.2	11.0	42 500	175	–	1.8	6.9
Sulphur township	2 027	873	5.0	75.5	–	770	2.34	.51	83.1	1.6	23.2	17.3	52 800	234	–	2.7	8.5
Union township	3 861	1 577	4.9	67.1	.2	1 402	2.40	.54	83.0	5.6	23.9	18.6	45 400	209	.6	1.2	14.7
Valley township	1 099	529	4.7	57.8	.2	414	2.24	.50	86.0	2.4	22.2	19.8	43 200	202	–	4.8	21.6
Whittington township	821	324	4.8	67.9	–	295	2.49	.55	82.4	3.1	16.6	18.3	43 400	216	7.7	1.2	16.1
Grant County	13 948	5 540	5.0	72.6	.4	5 118	2.45	.52	82.9	3.2	23.1	19.1	43 000	200	.3	1.7	9.0
Calvert township	1 078	421	5.0	69.4	–	395	2.52	.53	85.6	4.3	20.5	18.5	41 500	164	–	1.2	3.4
Darysaw township	572	246	5.0	67.1	–	223	2.39	.50	91.9	3.1	26.0	22.9	33 800	125	–	1.9	14.3
Davis township	209	92	5.0	70.7	–	79	2.38	.51	84.8	–	29.1	19.0	36 300	188	–	4.3	14.3
Dekalb township	558	230	5.1	80.4	–	217	2.39	.49	84.8	.5	28.1	22.1	52 500	163	–	.5	2.9
Fenter township	745	324	5.0	77.5	–	296	2.34	.49	85.8	.7	24.7	20.6	31 500	167	–	2.3	10.6
Franklin township	233	89	5.0	70.8	–	83	2.63	.56	81.9	6.0	27.7	20.5	44 500	163	–	–	6.3
Madison township	591	248	4.7	69.4	–	214	2.44	.56	84.1	4.2	20.1	15.4	26 100	160	–	2.2	–
Merry Green township	5 507	2 202	5.1	77.1	1.0	2 050	2.38	.49	77.9	2.5	24.7	20.9	47 400	210	.5	1.4	11.2
River township	1 147	433	5.1	78.5	–	408	2.43	.53	84.8	6.9	27.9	18.4	32 400	167	–	1.7	7.5
Simpson township	1 430	540	4.9	57.0	–	514	2.57	.55	84.8	3.9	15.6	17.1	40 600	207	–	1.6	11.4
Tennessee township	708	310	4.9	68.4	–	258	2.40	.54	87.6	3.5	26.4	15.9	26 700	181	–	1.7	3.0
Washington township	1 170	405	5.2	66.7	–	381	2.98	.57	89.8	3.9	12.9	11.5	50 800	213	–	3.7	–
Greene County	31 804	13 216	5.0	77.1	1.6	12 325	2.29	.49	73.0	2.2	26.2	22.0	39 400	198	.7	1.9	6.6
Blue Cane township	91	49	5.1	89.8	–	37	2.33	.47	54.1	–	21.6	16.2	15 000	80–	–	16.7	5.6
Breckenridge township	1 007	389	5.1	72.5	–	361	2.55	.54	87.0	4.2	23.3	15.2	27 500	121	–	2.2	6.0
Bryan township	297	125	5.0	86.4	–	119	2.15	.49	84.0	2.5	28.6	16.8	28 000	113	–	–	–
Cache township	925	383	5.1	78.3	.3	354	2.38	.49	81.4	1.4	25.1	17.8	40 900	141	–	1.4	4.3
Clark township	14 970	6 623	4.9	75.3	2.7	6 193	2.13	.46	65.4	2.1	30.5	27.7	38 500	211	.6	2.1	6.9
Collier township	393	156	4.9	76.3	–	149	2.32	.52	81.9	1.3	23.5	18.1	36 000	175	–	–	3.6
Crowley township	292	122	5.0	85.2	–	110	2.28	.50	80.9	1.8	30.9	10.9	23 800	80–	–	1.1	–
Evening Shade township	86	41	5.0	82.9	–	34	2.23	.49	79.4	2.9	47.1	17.6	36 300	80–	–	3.6	–
Friendship township	600	265	5.2	75.5	–	236	2.30	.48	88.1	2.1	26.7	16.9	26 600	138	–	2.3	9.7
Hays township	180	91	4.3	49.5	–	68	2.25	.58	72.1	8.8	25.0	19.1	25 000	113	–	2.0	–
Hopewell township	302	134	5.1	86.6	–	120	2.28	.48	75.8	.8	34.2	14.2	24 400	90	–	3.2	6.5
Hurricane township	1 562	674	4.9	72.0	.1	616	2.21	.50	70.5	3.7	31.8	23.9	29 700	125	1.3	.5	15.0
Jones township	633	243	5.0	79.4	–	235	2.39	.52	82.1	2.6	25.5	20.0	21 700	117	–	2.0	–
Lake township	306	114	5.3	93.0	–	105	2.58	.54	70.5	3.8	19.0	12.4	23 300	106	–	3.9	6.1
Main Shore township	327	127	5.3	89.8	–	113	2.59	.50	77.9	1.8	23.0	10.6	34 200	156	7.7	1.1	–
Poland township	916	354	5.0	67.5	–	325	2.63	.54	89.8	1.8	15.4	14.8	39 000	125	–	1.0	5.7
Reynolds township	127	55	4.9	92.7	–	43	2.41	.58	48.8	2.3	16.3	16.3	13 800	80–	–	8.7	–
St. Francis township	722	288	5.1	76.7	.3	268	2.45	.50	81.7	1.5	22.8	16.4	49 300	163	–	2.2	5.8
Salem township	632	244	5.2	71.3	–	231	2.43	.51	84.8	2.6	20.8	17.3	40 000	134	4.0	.5	–
Shady Grove township	194	76	4.9	75.0	–	74	2.28	.52	83.8	1.4	31.1	21.6	28 100	117	–	–	–
Spring Grove township	4 704	1 730	5.5	85.8	1.3	1 657	2.60	.49	80.0	1.4	16.2	14.2	51 000	251	.7	1.9	4.6
Sugar Creek township	579	214	5.2	84.6	–	200	2.67	.53	84.5	1.0	22.5	12.0	40 000	138	–	.6	3.1
Union township	1 808	662	5.1	75.5	–	623	2.70	.56	84.3	4.5	17.5	14.8	36 300	164	–	1.9	5.8
Walnut Corner township	151	57	4.8	86.0	–	54	2.68	.56	77.8	–	24.1	14.8	22 000	100	50.0	2.3	–
Hempstead County	21 621	9 690	4.9	74.8	.8	8 212	2.27	.50	73.6	4.4	28.8	25.0	34 900	186	.5	3.1	13.8
Bodcaw township	512	218	5.1	79.8	–	185	2.38	.52	80.5	5.4	26.5	15.1	30 400	154	–	1.3	–
Bois d'Arc township	925	460	4.8	81.3	–	332	2.38	.55	84.6	8.4	32.8	24.1	24 000	117	–	4.7	8.9
De Roan township	12 739	5 532	5.0	75.1	1.5	4 903	2.22	.49	67.5	4.2	28.6	26.9	37 900	192	.6	3.1	14.1
Garland township	333	138	4.9	65.2	–	121	2.49	.55	80.2	6.6	26.4	19.8	35 000	200	–	4.0	7.7
Mine Creek township	1 320	584	4.9	67.5	–	503	2.39	.51	79.9	2.6	22.7	22.5	27 200	204	–	2.9	9.0
Noland township	433	179	4.9	77.7	–	148	2.77	.58	85.8	6.1	29.1	20.9	30 000	100	–	3.8	22.2
Ozan township	1 318	607	4.9	75.5	–	502	2.27	.51	83.5	4.4	26.9	23.9	27 700	119	–	2.1	23.1
Redland township	658	309	5.0	78.3	–	249	2.29	.50	87.1	4.0	31.7	18.1	27 000	163	–	4.4	11.1
Saline township	739	426	4.6	70.0	–	278	2.27	.51	84.5	4.0	36.7	25.2	28 800	154	–	5.2	4.4
Springhill township	1 276	616	4.8	75.2	–	478	2.31	.53	82.2	4.0	27.0	20.9	30 000	165	–	2.0	12.4
Wallaceburg township	831	415	4.9	77.1	–	338	2.14	.47	81.1	3.6	38.5	26.9	27 200	133	–	2.8	16.9
Water Creek township	537	206	5.0	70.9	–	175	2.77	.57	80.0	6.9	21.1	17.7	22 500	170	–	2.8	14.6
Hot Spring County	26 115	11 378	5.0	77.1	.8	10 115	2.27	.50	77.7	3.0	28.9	23.2	39 200	174	.1	2.7	11.2
Antioch township	369	138	4.8	64.5	–	134	2.41	.57	87.3	3.7	19.4	20.9	32 500	119	–	–	5.6
Big Creek township	327	133	5.0	81.2	–	120	2.58	.54	90.0	3.3	20.0	19.2	42 500	117	–	1.8	25.0
Bismarck township	1 291	638	4.7	62.2	–	514	2.24	.51	82.7	2.3	27.0	22.8	44 000	196	–	3.0	7.3
Brown Springs township	175	83	5.0	77.1	–	69	2.25	.47	85.5	1.4	34.8	21.7	26 300	113	–	1.7	–
Butterfield township	1 021	408	5.2	78.4	–	375	2.46	.51	85.6	2.1	19.5	15.2	49 800	189	–	4.5	3.6
Clear Creek township	367	159	5.1	85.5	–	141	2.36	.49	91.5	2.8	32.6	18.4	38 800	144	–	3.7	20.0
De Roche township	903	373	4.9	66.8	–	338	2.40	.53	89.1	3.0	25.1	15.4	39 200	166	–	.7	9.8
Dover township	342	127	5.2	87.4	–	123	2.41	.51	91.9	4.1	25.2	11.4	60 000	206	–	.9	9.1
Fenter township	12 149	5 429	5.0	82.6	1.6	4 895	2.12	.47	70.8	3.0	34.5	29.1	37 500	176	.1	3.5	12.3
Gifford township	1 082	439	4.9	63.8	–	382	2.60	.57	87.2	5.0	17.5	15.2	37 300	150	–	1.2	9.3
Harrison township	230	91	4.9	80.2	–	79	2.67	.55	86.1	2.5	17.7	20.3	37 500	–	–	1.4	15.4
Henderson township	585	254	4.8	70.9	–	223	2.27	.53	86.5	6.3	33.6	19.3	33 100	131	–	1.5	3.2
Lone Hill township	591	263	4.8	77.6	.4	235	2.27	.50	84.7	1.3	24.3	18.7	36 500	138	–	3.4	10.0
Magnet township	1 898	795	5.2	80.1	–	685	2.54	.51	77.8	1.8	19.7	16.5	48 200	172	.8	3.4	9.5
Midway township	1 015	406	5.1	81.8	1.7	364	2.45	.53	82.4	2.7	20.9	14.6	46 300	198	–	1.6	12.3
Montgomery township	811	387	4.7	55.0	–	321	2.25	.51	80.7	4.7	23.4	19.0	46 300	163	–	.8	12.7
Ouachita township	573	252	5.1	79.4	–	225	2.35	.49	86.2	2.7	28.4	18.7	26 100	122	–	1.5	11.4
Prairie township	874	361	5.1	74.0	–	321	2.41	.52	82.9	2.2	30.5	21.2	36 000	171	–	.4	15.4
Saline township	1 060	413	4.9	72.9	–	390	2.46	.54	81.5	3.8	20.0	15.4	41 400	199	–	1.5	2.7
Valley township	452	229	4.5	56.3	–	181	2.20	.53	85.6	3.3	28.2	19.9	32 100	121	–	1.9	7.1
Howard County	13 569	5 600	5.0	74.5	2.3	4 975	2.34	.51	73.6	4.1	29.7	23.4	36 200	186	.1	2.3	9.9
Blackland township	266	109	5.4	86.2	–	98	2.32	.47	84.7	2.0	31.6	21.4	24 100	156	–	1.2	11.8
Blue Bayou township	97	43	4.7	69.8	–	34	2.50	.59	79.4	5.9	20.6	11.8	30 000	150	–	–	12.5
Blue Ridge township	163	71	5.0	84.5	–	61	2.38	.51	91.8	1.6	32.8	19.7	35 000	–	–	–	28.6
Brewer township	193	72	5.0	80.6	–	68	2.50	.56	86.8	2.9	20.6	16.2	37 500	213	–	1.7	–
Buck Range township	282	117	4.9	66.7	–	95	2.38	.56	73.7	7.4	26.3	24.2	27 500	188	–	2.8	28.6
Burg township	74	29	5.3	89.7	–	28	2.41	.48	92.9	–	21.4	14.3	27 500	213	–	–	–
Center Point township	723	311	5.1	76.5	–	253	2.58	.53	82.2	4.3	28.5	19.4	29 200	191	5.3	3.7	8.2
Clay township	190	78	4.8	66.7	–	61	3.27	.60	96.7	–	9.8	11.5	29 000	163	–	–	–
County Line township	516	197	5.0	73.1	–	186	2.52	.53	84.9	2.2	24.2	12.4	30 000	175	–	.6	–
Dillard township	255	103	5.2	71.8	–	90	2.39	.52	87.8	4.4	40.0	14.4	28 800	125	–	2.5	–

TIPSII [UPF] GH105 CENSUS90 72583600 06/22/92 4:04 PM MACHINE: C DATA:CENSUS90*H1TIPSDA05. 06/16/92 17:13:59 TAPE: NONE FRAME: 207
TSF:CENSUS90*92. 06/16/92 17:14:57 UTF:CENSUS90*93. 06/16/92 17:14:57 META:CENSUS90*H1TABLES05. 06/16/92 17:24:20

Table 73. **Summary of General Housing Characteristics: 1990**—Con.

[For definitions of terms and meanings of symbols, see text]

County County Subdivision	All persons	All housing units: Total	All housing units: Median rooms	All housing units: Percent: 1 unit, detached or attached	All housing units: Percent: In buildings with 10 or more units	Occupied housing units: Total	Occupied housing units: Median persons in unit	Occupied housing units: Mean number of persons per room	Occupied housing units: Percent: Owner	Occupied housing units: Percent: With 1.01 or more persons per room	Occupied housing units: Percent: With householder 65 years and over	Occupied housing units: Percent: 1-person households	Occupied housing units: Specified owner, median value (dollars)	Occupied housing units: Specified renter: Median contract rent (dollars)	Occupied housing units: Specified renter: Percent with meals included in rent	Vacancy rate: Homeowner	Vacancy rate: Rental
Howard County—Con.																	
Duckett township	46	16	4.9	75.0	–	14	3.00	.64	85.7	–	21.4	7.1	12 500	113	–	–	–
Franklin township	296	141	4.6	56.7	–	110	2.32	.59	87.3	9.1	30.9	25.5	36 700	113	–	3.0	6.7
Holly Creek township	187	85	4.8	69.4	–	76	2.29	.48	82.9	–	30.3	21.1	35 000	131	–	–	7.1
Madison township	1 670	710	5.0	76.2	–	636	2.34	.51	78.1	3.5	31.1	22.6	25 300	149	–	2.7	10.3
Mineral Springs township	1 097	463	5.2	77.5	3.7	418	2.28	.49	74.9	5.3	32.1	24.2	37 200	206	–	3.1	7.9
Mountain township	332	132	5.0	70.5	–	121	2.49	.53	84.3	5.0	27.3	20.7	27 500	188	–	1.0	–
Muddy Fork township	132	66	4.8	77.3	–	52	2.24	.50	90.4	1.9	26.9	23.1	27 500	213	–	2.1	28.6
Nashville township	6 061	2 464	5.0	73.1	4.4	2 229	2.24	.50	63.8	3.7	29.7	27.8	42 800	201	–	2.6	10.1
Saline township	123	41	5.3	78.0	–	39	2.86	.59	74.4	15.4	15.4	10.3	37 500	113	–	–	9.1
Saratoga township	281	111	5.0	76.6	–	103	2.31	.53	80.6	5.8	38.8	15.5	26 700	152	–	1.2	13.0
Tollette township	316	118	5.2	79.7	–	102	2.69	.57	84.3	10.8	33.3	16.7	27 900	121	–	2.3	11.1
Umpire township	269	123	5.3	90.2	–	101	2.46	.48	85.1	3.0	32.7	14.9	27 500	125	–	1.1	–
Independence County	31 192	12 838	5.0	76.2	1.9	11 846	2.30	.49	75.3	3.0	25.8	22.8	40 600	182	.3	2.0	8.8
Ashley township	1 269	501	5.0	69.9	–	469	2.45	.53	77.8	3.8	14.9	17.5	41 400	168	–	.8	11.1
Barren township	952	366	4.9	76.0	3.3	336	2.60	.55	83.9	4.2	18.5	14.3	35 600	190	–	2.4	10.0
Big Bottom township	1 343	554	4.8	73.1	–	505	2.33	.52	71.3	3.8	30.9	21.6	33 700	149	–	1.1	14.7
Black River township	205	108	5.0	85.2	–	94	1.91	.40	81.9	2.1	40.4	36.2	35 000	118	–	–	15.0
Cushman township	833	332	4.8	70.5	–	302	2.51	.56	79.1	5.6	23.8	17.5	24 200	118	–	1.6	8.7
Departee township	259	93	4.8	66.7	–	84	2.92	.62	92.9	6.0	21.4	19.0	18 800	113	–	–	–
Dota township	640	256	4.9	71.9	.4	227	2.44	.55	84.6	5.3	23.8	15.0	36 300	133	–	.5	7.9
Fairview township	1 275	492	5.1	72.6	–	464	2.41	.52	85.6	4.3	26.3	16.2	32 800	175	2.8	.8	5.6
Gainsboro township	893	336	5.1	77.1	–	311	2.71	.55	82.3	2.9	20.6	16.1	34 300	133	–	1.5	9.8
Greenbrier township	1 626	677	4.9	73.3	–	607	2.39	.53	80.9	4.4	23.4	18.9	35 900	167	–	3.2	9.4
Hill township	357	137	4.9	70.8	–	127	2.47	.55	86.6	6.3	24.4	14.2	22 000	113	–	1.8	–
Huff township	515	183	5.2	75.4	–	175	2.61	.56	84.6	6.9	21.7	18.3	41 400	160	–	–	–
Jefferson township	177	71	4.9	77.5	–	61	2.77	.59	86.9	4.9	29.5	18.0	30 000	187	–	1.9	20.0
Liberty township	617	270	4.9	70.7	–	249	2.22	.49	89.6	3.2	31.3	18.9	27 900	167	–	.4	–
Logan township	104	45	5.0	77.8	–	37	2.39	.55	89.2	5.4	37.8	16.2	31 300	213	–	5.7	–
McHue township	3 405	1 363	5.1	73.2	1.0	1 278	2.42	.51	79.7	2.3	20.7	18.4	49 300	195	–	1.9	9.4
Magness township	413	183	5.0	74.9	–	159	2.31	.49	82.4	1.9	33.3	22.0	34 000	167	–	3.0	6.7
Marshell township	157	72	4.8	90.3	–	62	2.18	.50	80.6	6.5	32.3	19.4	46 300	200	–	–	7.7
Moorefield township	1 860	671	5.6	85.8	.1	653	2.64	.48	82.4	1.5	13.9	14.5	54 100	263	–	1.5	3.4
Oil Trough township	674	268	4.9	83.2	–	253	2.40	.53	77.9	4.3	31.2	21.3	28 900	138	–	.5	8.2
Relief township	323	140	5.0	71.4	–	131	2.18	.49	90.1	3.8	26.7	21.4	29 500	187	–	.8	–
Rosie township	438	176	5.1	76.7	–	162	2.40	.51	80.9	3.1	22.8	16.0	34 500	166	–	–	6.1
Ruddell township	9 712	4 286	5.0	78.3	5.2	3 959	2.03	.44	62.3	2.1	31.6	32.1	44 200	195	.4	3.3	8.3
Salado township	818	340	5.1	72.9	–	302	2.61	.50	81.1	3.0	20.2	21.2	38 500	172	–	2.4	18.6
Union township	336	148	5.0	76.4	–	128	2.24	.50	87.5	3.9	22.7	22.7	25 300	125	–	3.4	11.1
Washington township	866	341	5.0	75.7	–	317	2.44	.52	85.2	2.8	25.2	19.6	33 400	163	–	1.5	7.8
White River township	756	291	5.2	80.4	–	263	2.73	.53	84.8	2.3	21.3	13.7	37 200	171	–	1.8	14.9
Wycough township	369	138	5.6	76.8	–	131	2.62	.48	85.5	1.5	19.8	19.1	36 500	167	–	–	5.0
Izard County	11 364	5 535	4.8	75.1	.9	4 684	2.11	.47	79.8	2.5	40.0	24.2	37 300	146	–	2.8	8.3
Athens township	144	92	4.3	88.0	–	60	2.10	.48	88.3	6.7	30.0	20.0	25 000	115	–	3.6	–
Baker township	201	110	5.0	89.1	.9	90	2.06	.43	83.3	–	41.1	23.3	34 500	125	–	–	16.7
Barren Fork township	476	206	5.0	65.5	1.0	186	2.31	.50	83.3	2.2	32.3	24.2	31 500	90	–	1.3	3.1
Big Spring township	172	71	5.2	74.6	–	62	2.45	.52	85.5	3.2	25.8	16.1	22 500	125	–	–	18.2
Bryan township	348	159	5.0	78.6	–	140	2.28	.50	80.7	.7	22.1	22.9	14 700	138	–	.9	–
Claiborne township	95	57	4.7	78.9	–	42	2.03	.47	81.0	4.8	23.8	26.2	33 800	113	–	5.6	–
Drytown township	274	110	5.2	81.8	–	99	2.35	.51	86.9	6.1	25.3	18.2	29 400	138	–	–	–
Franklin township	360	152	5.1	90.1	–	137	2.27	.49	83.9	2.2	33.6	19.7	34 000	146	–	.9	15.4
Gid township	255	102	4.9	80.4	–	89	2.43	.57	83.1	4.5	18.0	11.2	30 800	125	–	–	–
Guion township	134	88	4.5	92.0	–	59	2.00	.46	72.9	1.7	44.1	32.2	18 300	113	–	6.5	11.1
Guthrie township	89	46	5.0	80.4	–	38	1.94	.46	92.1	–	39.5	31.6	17 500	187	–	–	25.0
Jefferson township	2 310	1 363	4.7	67.4	.8	1 150	1.88	.39	83.1	1.1	67.1	27.5	49 600	183	–	5.1	12.6
Lacrosse township	168	76	4.8	76.3	–	66	2.27	.50	92.4	–	30.3	19.7	20 000	150	–	–	37.5
Lafferty township	87	37	5.0	83.8	–	32	2.27	.54	81.3	6.3	31.3	18.8	26 700	80–	–	3.7	–
Lunenburg township	92	53	4.6	79.2	–	39	2.21	.49	87.2	2.6	25.6	28.2	10 000	–	–	–	–
Mill Creek township	1 880	854	4.9	77.9	3.0	764	2.11	.48	72.0	2.7	34.4	29.6	34 400	141	–	3.5	7.4
Mount Olive township	56	58	4.0	67.2	–	25	2.11	.49	88.0	12.0	24.0	28.0	31 300	115	–	–	–
Newburg township	550	230	4.9	76.5	–	206	2.29	.52	87.9	3.9	27.2	15.0	31 000	138	–	1.6	–
New Hope township	738	334	4.8	79.6	–	284	2.30	.52	81.0	4.6	31.7	21.5	24 800	136	–	1.7	1.8
Pleasant Hill township	244	115	4.8	67.8	–	95	2.22	.50	76.8	3.2	28.4	16.8	23 100	90	–	3.9	24.1
Sage township	256	106	5.1	84.9	–	95	2.45	.49	85.3	1.1	33.7	21.1	36 500	131	–	–	6.7
Strawberry township	195	74	4.8	79.7	–	64	2.62	.57	84.4	1.6	26.6	12.5	37 500	150	–	–	9.1
Union township	1 899	857	4.8	73.6	1.4	734	2.20	.49	71.3	2.5	32.3	24.7	31 800	129	–	1.5	6.6
Violet Hill township	220	112	4.9	81.3	–	88	2.21	.50	88.6	5.7	30.7	17.0	17 500	125	–	3.7	–
White River township	121	73	4.6	63.0	–	40	2.63	.61	80.0	5.0	20.0	12.5	37 500	194	–	13.5	–
Jackson County	18 944	8 086	5.1	78.4	1.9	7 361	2.25	.48	68.6	3.5	30.1	25.0	34 100	151	.5	2.2	8.7
Barren township	731	300	4.8	68.3	–	268	2.41	.55	86.6	5.2	26.9	16.4	31 600	113	–	.4	7.7
Bateman township	77	33	5.1	93.9	–	29	2.46	.47	75.9	–	17.2	10.3	25 000	190	–	–	–
Bird township	2 564	1 106	5.1	86.3	1.1	1 023	2.24	.48	75.3	2.8	30.3	25.3	30 200	160	.6	1.8	9.3
Breckenridge township	617	277	5.1	81.6	–	237	2.33	.49	69.2	4.2	33.3	20.7	27 300	121	–	.6	3.9
Bryan township	142	66	4.8	80.3	–	52	2.50	.52	67.3	1.9	32.7	17.3	25 000	137	–	5.4	–
Cache township	367	158	5.4	84.2	–	143	2.25	.47	81.8	1.4	29.4	18.9	35 500	106	–	–	3.7
Cow Lake township	518	223	5.1	87.4	–	205	2.23	.48	74.6	3.4	32.2	23.9	26 300	95	–	.6	11.9
Glaize township	866	372	4.9	73.4	–	325	2.33	.52	83.7	4.3	29.5	18.5	25 600	114	–	1.1	17.2
Glass township	1 172	505	5.1	89.1	–	459	2.28	.48	76.7	3.7	31.4	23.1	25 100	130	–	4.9	9.3
Grubbs township	786	352	5.0	86.9	–	319	2.21	.49	67.7	2.2	32.9	26.0	25 800	140	–	.5	7.2
Jefferson township	1 062	455	5.0	75.8	–	404	2.36	.51	83.9	2.7	23.8	22.3	32 500	159	–	3.1	24.4
Richwoods township	457	204	5.0	82.8	–	186	2.28	.48	79.6	2.7	29.6	25.3	23 300	131	–	2.0	7.3
Union township	9 094	3 825	5.1	74.5	3.6	3 531	2.18	.47	59.5	3.9	31.1	27.8	42 700	157	.6	2.5	7.7
Village township	491	210	4.9	71.4	–	180	2.45	.53	69.4	3.3	18.9	18.3	28 200	169	–	.8	9.8
Jefferson County	85 487	33 311	5.1	74.6	5.0	30 001	2.36	.51	67.1	5.1	25.6	24.2	43 300	218	.4	1.7	8.9
Barraque township	1 888	701	5.0	57.5	2.4	656	2.72	.56	77.3	3.5	16.2	18.4	44 300	255	–	1.6	3.9
Bogy township	223	92	5.4	89.1	–	72	2.46	.56	36.1	8.3	26.4	19.4	22 500	80–	–	–	6.1
Bolivar township	302	332	4.1	44.3	–	125	2.25	.49	78.4	1.6	37.6	20.0	33 500	100	–	12.5	–
Dudley Lake township	2 170	306	5.1	74.8	1.3	265	2.78	.59	63.0	7.9	32.5	20.8	21 900	98	–	1.2	6.7
Dunnington township	537	225	5.0	83.1	–	196	2.20	.52	56.6	10.2	38.3	26.0	23 500	114	2.1	.9	5.6
Jefferson township	1 682	598	5.2	65.2	–	554	2.95	.57	86.8	4.3	16.4	12.6	60 800	216	–	1.0	14.1
Melton township	663	267	5.1	64.0	.4	246	2.33	.51	82.5	4.5	24.0	22.4	40 000	188	–	1.0	6.5
Niven township	2 792	670	5.4	85.5	–	649	2.54	.50	87.1	2.2	14.6	11.7	61 800	296	1.9	1.1	3.4
Old River township	113	98	5.0	74.5	3.1	43	2.11	.54	55.8	7.0	32.6	30.2	32 500	119	–	4.0	13.6

TIPSII [UPF] GH105 CENSUS90 72583600 06/22/92 4:04 PM MACHINE: C DATA:CENSUS90*H1TIPSDA05. 06/16/92 17:13:59 TAPE: NONE FRAME: 208
TSF:CENSUS90*92. 06/16/92 17:14:57 UTF:CENSUS90*93. 06/16/92 17:14:57 META:CENSUS90*H1TABLES05. 06/16/92 17:24:20

Table 73. **Summary of General Housing Characteristics: 1990**—Con.

[For definitions of terms and meanings of symbols, see text]

County County Subdivision	All persons	All housing units: Total	All housing units: Median rooms	All housing units: Percent: 1 unit, detached or attached	All housing units: Percent: In buildings with 10 or more units	Occupied housing units: Total	Occupied housing units: Median persons in unit	Occupied housing units: Mean number of persons per room	Occupied housing units: Percent: Owner	Occupied housing units: Percent: With 1.01 or more persons per room	Occupied housing units: Percent: With householder 65 years and over	Occupied housing units: Percent: 1-person households	Occupied housing units: Specified owner, median value (dollars)	Occupied housing units: Specified renter: Median contract rent (dollars)	Occupied housing units: Specified renter: Percent with meals included in rent	Vacancy rate: Homeowner	Vacancy rate: Rental
Jefferson County—Con.																	
Pastoria township	328	146	5.2	84.2	–	126	2.16	.48	65.1	6.3	31.0	31.7	32 800	80–	–	1.2	6.4
Plum Bayou township	2 045	801	5.1	84.5	–	704	2.31	.53	66.8	7.5	35.1	25.1	26 900	98	–	1.1	3.7
Richland township	629	248	5.1	79.4	.4	238	2.26	.51	65.1	6.7	31.1	25.6	25 700	125	–	–	1.2
Roberts township	484	209	5.0	72.2	–	188	2.39	.51	80.3	2.7	33.0	23.4	29 200	142	–	1.9	11.9
Spring township	2 443	915	5.1	73.3	–	865	2.52	.53	86.6	4.0	18.2	14.2	54 500	197	1.1	1.2	7.9
Talladega township	983	363	5.2	65.8	–	345	2.68	.54	89.3	2.6	15.7	10.7	51 400	221	–	.3	15.9
Vaugine township	57 377	23 279	5.1	75.8	7.0	20 951	2.27	.51	61.8	5.4	27.6	27.2	41 200	219	.4	1.9	9.6
Victoria township	443	205	5.0	66.8	–	189	2.14	.46	78.3	4.2	19.0	29.1	48 100	200	–	2.6	8.9
Villemont township	150	130	4.9	60.0	2.3	59	2.19	.51	47.5	5.1	22.0	28.8	47 500	150	–	–	3.1
Washington township	8 342	3 060	5.2	71.3	.8	2 890	2.66	.54	80.6	3.7	19.1	15.1	54 400	276	.2	1.2	3.4
Whiteville township	1 893	666	5.4	75.2	–	640	2.70	.53	88.9	4.7	14.4	13.3	57 700	225	–	1.6	6.6
Johnson County	18 221	7 984	4.9	76.8	1.2	7 059	2.23	.49	75.2	3.5	29.8	24.4	38 200	186	.1	3.5	8.9
Batson township	223	98	4.5	74.5	–	81	2.38	.56	87.7	3.7	21.0	11.1	23 800	188	–	2.7	–
Dickerson township	46	24	4.7	83.3	–	19	2.14	.48	89.5	5.3	21.1	26.3	62 500	113	–	–	50.0
Grant township	1 179	570	4.7	73.0	.2	493	2.19	.48	73.0	1.6	28.8	27.6	28 000	156	–	4.3	19.9
Hickey township	380	164	4.8	80.5	–	137	2.58	.53	90.5	5.1	29.2	13.9	31 700	142	–	2.4	7.1
Hill township	49	19	4.6	100.0	–	17	2.67	.59	100.0	–	29.4	17.6	12 500	–	–	–	100.0
Horsehead township	485	221	5.0	78.7	–	183	2.24	.50	86.9	5.5	29.0	20.2	36 900	169	–	5.4	20.0
Howell township	848	375	5.0	82.7	–	324	2.28	.50	87.0	3.7	27.2	18.5	40 900	188	–	5.1	10.6
King township	894	380	4.9	80.0	–	343	2.31	.51	82.5	4.1	25.1	17.8	37 500	181	–	3.1	3.2
Lee township	184	74	4.9	78.4	–	65	2.60	.57	78.5	9.2	21.5	15.4	35 000	125	–	–	26.3
Low Gap township	118	57	4.6	87.7	–	42	2.43	.58	81.0	4.8	4.8	16.7	30 000	113	–	8.1	–
McKennon township	641	286	5.0	66.4	–	241	2.40	.52	74.7	3.3	19.1	15.8	42 500	172	–	5.3	17.6
Mulberry township	170	81	4.8	92.6	–	67	2.29	.50	86.6	4.5	17.9	25.4	19 200	104	–	4.9	–
Perry township	584	262	4.9	80.2	–	233	2.21	.49	84.5	3.0	33.9	21.0	29 000	163	–	1.5	12.2
Pilot Rock township	27	29	3.6	82.8	–	13	2.00	.40	84.6	–	46.2	23.1	55 000	80–	–	–	–
Piney township	80	45	4.1	80.0	–	32	2.30	.52	100.0	3.1	37.5	37.5	27 500	–	–	5.9	–
Pittsburg township	1 404	524	5.0	73.5	–	479	2.51	.54	76.4	3.8	24.4	17.7	36 500	173	–	3.2	5.8
Prairie township	868	354	4.8	68.9	–	312	2.61	.57	81.1	6.1	23.7	17.9	33 800	171	–	3.4	7.8
Red Lick township	790	363	4.9	84.3	–	309	2.23	.49	87.4	4.9	25.6	20.1	34 600	175	–	2.5	7.1
Sherman township	334	183	4.4	87.4	–	132	2.16	.52	90.9	7.6	35.6	18.9	27 200	144	–	1.6	20.0
Spadra township	7 789	3 383	4.9	75.3	2.7	3 111	2.09	.46	66.7	2.7	33.6	30.0	42 800	196	.1	3.5	6.8
Stonewall township	291	125	4.5	76.8	–	107	2.44	.56	80.4	5.6	27.1	26.2	26 300	150	–	–	4.5
Ward township	837	367	4.9	82.0	–	319	2.36	.52	82.1	3.1	34.2	21.3	30 300	175	–	3.7	5.0
Lafayette County	9 643	4 523	4.9	77.9	.1	3 584	2.25	.51	76.3	5.8	33.5	26.6	24 300	133	.7	1.7	9.6
Baker township	2 872	1 242	5.0	82.4	.2	1 092	2.14	.49	72.2	5.3	35.3	31.4	23 400	138	.8	.8	10.9
French township	270	269	4.0	53.2	–	115	2.09	.51	84.3	2.6	32.2	23.5	30 700	100	–	2.0	10.0
Hadley township	1 364	525	5.2	77.5	–	467	2.62	.54	88.2	5.1	27.8	19.9	26 000	138	–	.5	19.1
La Grange township	500	227	5.1	79.3	–	196	2.29	.49	83.2	3.6	33.2	23.5	21 300	138	8.7	.6	17.5
Mars Hill township	234	108	4.9	73.1	–	83	2.52	.54	80.7	3.6	24.1	19.3	17 500	213	–	5.6	5.9
Roane township	1 703	745	5.0	81.5	–	598	2.26	.54	71.2	9.7	38.6	26.3	19 900	124	–	1.4	3.9
Russell township	178	80	5.1	78.8	–	64	2.64	.53	76.6	6.3	37.5	28.1	21 300	106	–	5.8	11.8
Steel township	1 872	843	5.1	81.0	–	710	2.20	.49	74.2	6.1	33.7	27.6	26 900	130	–	2.6	5.2
Walker Creek township	650	484	4.0	69.6	–	259	2.22	.52	79.5	3.1	26.3	21.6	31 600	144	–	3.7	17.2
Lawrence County	17 457	7 692	5.0	82.3	1.4	6 857	2.21	.48	75.1	2.4	32.0	24.9	31 000	163	1.0	2.1	9.3
Annieville township	316	137	4.8	76.6	–	114	2.44	.56	86.8	5.3	24.6	20.2	30 900	156	–	2.9	6.3
Ashland township	316	134	4.8	80.6	–	123	2.31	.50	71.5	4.1	30.9	23.6	27 100	132	–	3.3	5.4
Black River township	475	233	5.0	70.8	–	177	2.46	.49	85.3	4.0	26.0	19.8	29 700	144	–	3.8	–
Black Rock township	1 190	569	5.0	76.8	–	481	2.21	.47	79.6	1.9	32.2	25.2	27 700	153	–	3.0	10.9
Boas township	3 069	1 268	5.0	88.6	1.5	1 159	2.38	.51	73.3	2.7	26.3	21.7	27 900	163	–	1.6	7.5
Cache township	219	85	5.1	84.7	–	77	2.53	.53	68.8	3.9	22.1	10.4	34 000	125	–	1.9	–
Campbell township	5 458	2 384	5.1	81.1	3.5	2 182	2.07	.44	68.2	1.4	33.7	30.3	37 200	176	1.8	2.2	11.6
Dent township	889	455	4.9	76.3	.7	393	2.00	.44	74.0	2.0	42.2	31.3	32 300	125	2.5	1.0	13.6
Dowell township	417	165	5.0	84.8	–	154	2.28	.52	86.4	4.5	26.6	19.5	22 100	156	–	2.9	4.5
Duty township	618	278	4.8	85.3	–	265	2.11	.47	74.0	1.5	40.8	28.3	27 100	158	–	–	–
Eaton township	312	123	5.1	75.6	–	115	2.35	.52	86.1	2.6	33.0	19.1	27 200	129	–	1.0	5.9
Flat Creek township	115	42	5.3	78.6	–	37	2.78	.57	89.2	5.4	32.4	5.4	24 200	137	–	–	20.0
Jesup township	152	64	5.3	79.7	–	58	2.25	.47	89.7	3.4	32.8	13.8	32 500	163	–	3.7	–
Lawrence township	296	128	5.1	93.8	–	115	2.24	.48	70.4	2.6	23.5	19.1	26 900	117	–	2.4	2.9
Marion township	451	185	5.2	93.0	–	165	2.30	.52	73.9	4.8	32.7	18.2	20 000	113	–	4.7	8.5
Morgan township	567	267	5.3	85.4	–	229	2.22	.44	82.1	2.2	35.8	22.7	27 500	128	–	1.6	2.4
Promised Land township	503	216	5.1	84.3	–	197	2.34	.49	81.7	1.5	21.8	16.8	24 900	131	–	4.2	5.3
Reeds Creek township	838	369	5.0	83.5	–	334	2.19	.49	88.0	2.7	34.4	24.9	26 500	145	–	1.3	2.4
Richwoods township	121	54	5.3	87.0	–	48	2.40	.46	79.2	–	22.9	12.5	31 900	200	–	–	16.7
Spring River township	348	178	4.7	79.8	–	126	2.36	.54	88.1	6.3	30.2	16.7	34 600	159	–	.9	21.1
Strawberry township	314	152	5.2	80.3	–	127	2.20	.48	85.0	3.1	41.7	18.1	25 400	150	–	.9	13.6
Thacker township	473	206	4.7	79.1	–	181	2.26	.54	70.2	4.4	33.1	27.6	24 300	156	–	3.1	12.9
Lee County	13 053	5 085	5.0	73.6	.5	4 578	2.36	.55	62.8	8.3	30.9	25.6	31 500	122	.2	1.9	5.4
Big Creek township	151	74	5.1	82.4	–	54	2.65	.55	61.1	7.4	31.5	24.1	28 800	106	–	2.9	–
Council township	107	44	5.0	84.1	–	36	2.40	.59	47.2	13.9	19.4	25.0	10 800	106	–	10.5	–
Fleener township	429	172	5.2	88.4	–	150	2.48	.52	71.3	4.7	24.7	20.7	36 400	122	–	–	8.5
Hampton township	1 142	447	5.1	81.0	–	401	2.37	.54	81.5	7.2	32.7	23.9	24 900	106	–	.9	14.0
Hardy township	12	12	3.7	58.3	–	7	1.80	.48	85.7	–	42.9	28.6	16 300	–	–	–	–
Independence township	7 492	2 845	4.9	67.3	.9	2 614	2.35	.55	55.4	9.1	29.5	26.6	34 400	124	.1	2.0	4.5
Oak Forest township	607	258	4.9	82.6	–	225	2.13	.52	68.9	7.6	41.3	31.6	24 000	138	2.9	1.3	6.7
Richland township	903	365	5.1	81.4	–	327	2.40	.51	73.1	5.5	33.0	22.0	29 000	146	–	.4	7.4
St. Francis township	378	129	4.9	63.6	–	115	2.84	.65	52.2	15.7	20.0	19.1	27 500	108	–	6.3	3.5
Spring Creek township	750	324	5.1	80.6	–	287	2.34	.49	77.0	2.8	36.9	27.2	25 300	109	–	4.3	2.9
Texas township	530	212	5.2	89.2	–	186	2.38	.53	71.5	6.5	31.2	21.5	33 500	138	–	1.5	10.2
Union township	552	203	5.1	82.8	–	176	2.35	.58	72.2	13.6	34.1	24.4	25 800	125	–	1.6	9.3
Lincoln County	13 690	4 295	5.0	71.9	.3	3 796	2.40	.54	75.5	6.5	28.2	23.4	30 300	116	.9	1.9	6.3
Auburn township	2 137	97	5.2	58.8	–	87	3.29	.60	50.6	4.6	13.8	9.2	30 000	163	–	–	2.3
Bartholomew township	868	319	5.2	77.7	–	285	2.53	.57	78.9	10.5	31.2	24.9	21 500	128	7.4	1.3	–
Cane Creek township	3 613	1 462	5.0	72.6	.5	1 326	2.33	.51	74.2	3.9	27.8	24.3	35 600	154	1.1	2.5	6.0
Choctaw township	2 118	338	5.0	73.4	.3	310	2.52	.57	67.4	10.0	27.7	22.3	25 500	95	–	1.9	9.0
Gould township	1 628	677	4.9	76.2	.9	605	2.17	.54	67.1	9.8	37.2	32.4	22 300	80–	–	2.2	10.4
Kimbrough township	124	54	5.7	85.2	–	49	2.17	.44	75.5	2.0	34.7	22.4	32 500	163	–	–	–
Lone Pine township	427	202	4.9	69.3	–	160	2.35	.53	91.3	3.8	28.8	17.5	35 400	113	–	1.4	17.6
Mill Creek township	315	132	4.9	68.2	–	104	2.68	.58	77.9	8.7	25.0	19.2	26 300	150	–	–	–
Owen township	873	348	5.0	63.5	–	319	2.45	.53	88.1	4.4	20.7	16.6	29 800	172	–	1.1	5.0
Smith township	358	169	4.8	63.3	–	127	2.69	.56	87.4	7.1	18.1	17.3	25 800	188	–	5.9	–
Spring township	690	258	5.0	64.7	–	219	2.90	.60	88.1	9.6	23.7	19.6	28 200	80–	–	1.0	3.7

TIPSII [UPF] GH105 CENSUS90 72583600 06/22/92 4:04 PM MACHINE: C DATA:CENSUS90*H1TIPSDA05. 06/16/92 17:13:59 TAPE: NONE FRAME: 209
TSF:CENSUS90*92. 06/16/92 17:14:57 UTF:CENSUS90*93. 06/16/92 17:14:57 META:CENSUS90*H1TABLES05. 06/16/92 17:24:20

Table 73. **Summary of General Housing Characteristics: 1990**—Con.

[For definitions of terms and meanings of symbols, see text]

County County Subdivision	All persons	All housing units: Total	All housing units: Median rooms	All housing units: Percent: 1 unit, detached or attached	All housing units: Percent: In buildings with 10 or more units	Occupied housing units: Total	Occupied housing units: Median persons in unit	Occupied housing units: Mean number of persons per room	Occupied housing units: Percent: Owner	Occupied housing units: Percent: With 1.01 or more persons per room	Occupied housing units: Percent: With householder 65 years and over	Occupied housing units: Percent: 1-person households	Occupied housing units: Specified owner, median value (dollars)	Occupied housing units: Specified renter: Median contract rent (dollars)	Occupied housing units: Specified renter: Percent with meals included in rent	Vacancy rate: Homeowner	Vacancy rate: Rental
Lincoln County—Con.																	
Wells Bayou township	539	239	5.0	77.4	–	205	2.35	.50	72.7	4.9	28.3	22.9	32 000	138	–	.7	1.8
Little River County	13 966	6 171	5.0	70.4	.7	5 150	2.38	.52	76.6	4.5	25.4	22.1	40 100	201	.2	1.9	13.7
Arden township	374	151	5.2	79.5	–	136	2.46	.51	85.3	1.5	28.7	14.7	42 000	167	–	1.7	13.0
Arkinda township	89	37	5.3	73.0	–	32	2.72	.52	93.8	9.4	37.5	25.0	11 300	138	–	–	–
Burke township	331	134	4.9	72.4	–	122	2.50	.52	87.7	3.3	29.5	13.9	33 300	113	–	–	11.8
Caney township	248	232	4.7	89.2	–	99	2.18	.49	92.9	2.0	35.4	23.2	33 600	90	–	5.2	50.0
Cleveland township	983	414	4.9	69.8	–	347	2.52	.55	82.4	5.2	22.2	17.9	33 800	184	–	1.4	9.0
Franklin township	995	659	4.2	41.3	–	394	2.30	.54	82.5	7.4	19.8	18.0	46 700	238	–	4.7	36.7
Jackson township	1 824	818	4.9	74.6	2.0	713	2.25	.50	75.6	3.4	30.2	26.5	33 200	154	.7	1.5	9.8
Jeff Davis township	259	103	4.9	78.6	–	95	2.33	.56	83.2	2.1	32.6	15.8	13 000	162	–	–	–
Jefferson township	5 885	2 331	5.1	73.0	1.2	2 109	2.41	.52	69.7	4.6	24.5	23.4	44 700	226	.2	2.1	12.1
Jewell township	247	100	5.0	74.0	–	89	2.48	.56	88.8	10.1	24.7	20.2	28 300	152	–	1.3	9.1
Johnson township	779	371	4.8	62.8	–	289	2.33	.53	78.2	5.9	26.0	24.6	27 700	174	–	–	11.3
Lick Creek township	350	153	5.0	73.9	–	134	2.43	.50	90.3	1.5	21.6	21.6	46 500	163	–	1.6	18.8
Little River township	455	206	4.9	77.2	–	180	2.25	.51	73.3	3.3	21.7	22.8	29 400	147	–	.8	11.1
Red River township	579	240	5.2	73.3	–	212	2.41	.51	84.9	3.8	27.8	20.3	38 800	200	–	.6	15.8
Richland township	66	25	5.3	80.0	–	20	2.50	.60	35.0	20.0	20.0	20.0	76 300	113	–	–	–
Wallace township	502	197	5.2	82.7	–	179	2.55	.51	87.2	3.4	22.9	19.6	35 000	206	–	2.5	8.0
Logan County	20 557	8 539	5.0	79.6	.7	7 628	2.30	.51	78.2	4.0	30.5	23.6	34 200	164	.3	2.5	10.7
Barber township	253	113	4.8	79.6	–	94	2.34	.53	87.2	6.4	27.7	22.3	30 800	162	–	7.9	20.0
Blue Mountain township	200	88	5.0	76.1	–	77	2.27	.49	68.8	2.6	33.8	22.1	26 300	136	–	1.9	7.7
Boone township	5 444	2 216	5.0	82.6	.9	2 004	2.23	.50	72.2	3.9	31.9	26.4	34 100	171	.4	3.1	13.1
Cane Creek township	353	160	4.9	80.0	–	129	2.37	.53	90.7	6.2	37.2	17.1	39 200	115	–	4.9	7.7
Cauthron township	260	100	5.2	85.0	–	89	2.69	.54	85.4	4.5	19.1	11.2	27 500	137	–	3.8	13.3
Clark township	1 190	388	5.3	86.9	–	347	2.55	.51	89.0	4.0	29.7	21.3	35 800	159	–	1.3	5.0
Delaware township	567	249	4.9	73.1	–	228	2.29	.49	86.8	4.4	29.4	24.1	34 000	163	–	2.5	–
Driggs township	430	159	4.9	68.6	–	148	2.70	.59	89.9	5.4	19.6	13.5	27 500	150	–	1.5	16.7
Ellsworth township	628	244	5.1	88.5	–	220	2.63	.54	87.7	4.5	29.1	17.7	31 800	175	–	1.5	12.9
Johnson township	265	102	5.1	82.4	–	87	2.82	.57	89.7	4.6	19.5	6.9	35 000	213	–	–	–
Logan township	417	163	5.2	84.0	–	151	2.46	.51	79.5	3.3	24.5	24.5	30 700	113	–	2.4	3.1
Mountain township	151	72	4.9	81.9	–	59	2.20	.50	93.2	1.7	27.1	20.3	40 800	113	–	1.8	33.3
Petit Jean township	308	122	4.8	77.9	–	107	2.52	.59	79.4	7.5	21.5	14.0	19 500	175	–	–	4.3
Revilee township	1 336	581	4.9	73.8	.5	501	2.34	.53	73.9	5.8	32.3	20.8	28 400	140	1.1	1.6	10.9
River township	638	250	5.2	78.0	–	226	2.43	.53	85.4	4.0	27.4	22.6	32 000	183	–	.5	17.5
Roseville township	197	95	4.5	61.1	–	75	2.40	.54	78.7	2.7	22.7	21.3	26 300	163	–	11.9	11.1
Shoal Creek township	565	310	4.7	71.6	–	231	2.23	.48	87.0	2.6	31.2	19.0	35 600	153	–	4.7	18.9
Short Mountain township	5 150	2 229	5.0	77.6	1.4	2 041	2.16	.48	74.2	3.3	34.6	28.5	37 100	166	.2	1.8	8.7
Six Mile township	968	401	4.9	85.5	.2	365	2.36	.52	83.8	3.8	26.3	19.5	34 600	181	–	2.9	10.6
Sugar Creek township	395	145	4.9	74.5	–	134	2.76	.59	82.8	5.2	18.7	14.2	28 500	135	–	1.8	4.2
Tomlinson township	235	107	5.0	84.1	–	92	2.19	.49	84.8	5.4	25.0	20.7	27 100	144	–	2.5	17.6
Washburn township	607	245	5.1	81.6	.4	223	2.54	.51	85.2	2.7	23.3	16.1	38 700	175	–	4.5	–
Lonoke County	39 268	15 009	5.2	72.4	1.3	13 866	2.54	.52	74.4	3.7	21.2	18.5	52 300	214	.2	1.9	8.3
Butler township	1 143	453	5.2	70.6	–	418	2.37	.51	87.1	4.8	21.5	20.3	46 900	213	–	1.4	15.6
Carlisle township	2 647	1 156	5.1	77.4	2.6	1 074	2.18	.45	67.1	2.0	35.1	28.2	42 300	153	–	.6	7.6
Caroline township	2 176	773	5.3	68.4	–	735	2.80	.54	81.2	3.9	16.9	14.8	63 100	218	–	1.2	8.6
Cleveland township	215	83	5.4	72.3	–	78	2.43	.50	79.5	2.6	23.1	17.9	57 500	163	–	–	–
Crooked Creek township	859	349	4.9	79.1	–	304	2.39	.55	79.6	6.6	28.0	22.0	25 500	138	3.4	.4	10.1
Dortch township	134	55	5.2	90.9	–	47	2.67	.52	42.6	8.5	27.7	21.3	72 500	119	–	4.8	–
Eagle township	506	185	5.7	74.1	–	172	2.89	.51	89.0	1.7	15.1	15.1	71 300	263	–	.6	–
Fletcher township	219	104	5.1	79.8	–	87	2.18	.47	75.9	4.6	33.3	26.4	27 500	80–	–	1.5	4.5
Furlow township	713	275	5.1	58.2	–	264	2.49	.52	83.3	3.4	19.3	17.8	50 800	218	–	.9	4.3
Goodrum township	1 420	507	5.3	72.4	.4	482	2.77	.54	85.9	3.7	15.6	12.9	59 200	213	–	1.2	2.9
Gray township	2 704	1 021	5.0	48.3	–	937	2.72	.55	86.0	4.6	12.0	13.9	54 200	223	–	1.6	14.9
Gum Woods township	3 640	1 398	5.0	77.3	.4	1 302	2.37	.52	61.6	4.9	30.6	23.3	38 500	125	.2	1.2	6.5
Hamilton township	256	111	5.1	85.6	–	94	2.43	.50	68.1	4.3	28.7	20.2	23 000	80–	–	–	3.2
Indian Bayou township	411	176	5.3	88.1	–	160	2.23	.46	61.3	.6	31.3	20.6	41 900	113	–	–	–
Isbell township	133	62	4.9	69.4	–	49	2.47	.52	71.4	–	26.5	20.4	14 200	115	–	2.8	–
Lafayette township	278	117	5.2	89.7	–	106	2.17	.48	72.6	4.7	41.5	25.5	35 000	106	–	1.3	–
Lonoke township	4 944	1 930	5.2	78.3	2.6	1 781	2.34	.49	69.7	4.5	27.0	24.0	43 900	216	.2	2.4	6.6
Magness township	1 210	423	5.3	71.6	–	398	2.91	.55	87.9	3.5	13.8	9.8	58 100	241	–	.8	11.1
Oak Grove township	2 359	822	5.7	79.3	–	780	2.87	.51	90.6	2.7	11.3	8.8	81 300	269	–	2.6	5.2
Pettus township	203	75	5.6	90.7	–	66	2.68	.53	62.1	3.0	28.8	10.6	35 000	213	–	–	3.8
Prairie township	334	127	5.4	75.6	–	117	2.60	.50	88.9	1.7	17.9	13.7	50 400	256	–	–	13.3
Pulaski township	339	121	5.5	75.2	–	107	2.87	.56	77.6	5.6	29.0	18.7	39 400	142	–	2.4	14.3
Richwoods township	243	93	5.2	84.9	–	82	2.43	.55	50.0	9.8	25.6	17.1	42 500	102	–	–	2.4
Scott township	80	32	5.5	87.5	–	25	3.56	.54	36.0	4.0	16.0	12.0	62 500	187	–	18.2	–
Totten township	257	101	5.3	78.2	–	94	2.36	.49	85.1	2.1	23.4	16.0	26 300	117	–	1.2	6.7
Walls township	53	30	5.3	80.0	–	22	2.21	.40	63.6	–	18.2	27.3	46 300	188	–	–	11.1
Ward township	1 739	697	5.0	66.4	.9	621	2.57	.54	72.0	3.7	21.4	17.9	45 400	208	–	2.2	15.5
Williams township	298	114	5.3	78.9	–	104	2.37	.52	78.8	6.7	26.0	12.5	44 500	213	–	–	12.0
York township	9 755	3 619	5.1	70.0	2.9	3 360	2.76	.54	70.8	3.0	14.8	16.4	61 200	263	.2	3.2	9.8
Madison County	11 618	5 182	4.9	81.4	.8	4 392	2.32	.52	80.0	4.8	28.8	20.7	34 800	159	.6	2.7	8.8
Alabam township	951	411	4.9	84.7	–	351	2.36	.52	82.1	4.6	25.6	16.8	33 100	160	3.6	3.0	11.3
Bohannon township	331	145	5.0	81.4	–	122	2.39	.53	91.0	6.6	27.9	17.2	27 500	250	–	.9	8.3
Boston township	206	108	4.6	88.0	–	80	2.30	.53	87.5	7.5	35.0	25.0	26 300	163	–	1.4	16.7
Bowen township	302	133	4.9	83.5	–	108	2.54	.54	83.3	5.6	25.9	7.4	32 500	169	–	5.3	5.3
California township	897	363	4.9	73.6	–	329	2.36	.55	82.4	5.5	24.9	18.5	28 000	191	–	.7	1.7
Hilburn township	409	199	4.5	82.4	–	160	2.26	.55	75.6	9.4	31.3	28.1	27 900	144	–	1.6	4.9
Japton township	333	141	5.0	76.6	–	119	2.56	.53	86.6	3.4	29.4	17.6	27 800	–	–	1.0	11.1
Kentucky township	216	105	4.5	77.1	–	82	2.21	.55	84.1	6.1	29.3	25.6	27 500	90	16.7	4.2	13.3
Kings River township	566	297	4.8	86.5	–	220	2.26	.50	84.5	6.4	30.5	20.0	25 000	163	–	6.5	19.0
Lamar township	657	261	4.8	80.5	–	233	2.47	.57	80.7	6.9	26.2	14.6	34 000	138	–	1.1	6.3
Lincoln township	199	112	4.6	79.5	–	70	2.58	.56	88.6	7.1	27.1	17.1	30 000	113	–	12.7	33.3
Marble township	339	149	4.9	90.6	–	128	2.32	.51	82.8	.8	29.7	17.2	29 500	156	–	–	8.3
Mill Creek township	491	235	4.7	81.7	–	187	2.30	.55	87.7	7.5	26.2	22.5	27 100	138	–	3.0	8.0
Prairie township	1 026	408	4.9	79.2	–	363	2.52	.54	78.2	4.4	23.7	17.4	38 400	159	–	2.1	3.7
Purdy township	378	162	4.6	79.6	–	128	2.69	.61	85.9	7.8	18.0	16.4	27 500	115	–	3.5	–
Richland township	343	144	5.0	85.4	–	129	2.41	.51	89.9	1.6	26.4	15.5	35 000	138	–	.9	–
Valley township	366	162	4.9	82.7	–	145	2.30	.51	83.4	4.8	24.1	24.1	26 500	200	–	.8	14.3
Venus township	179	98	4.6	78.6	–	78	2.00	.48	93.6	6.4	37.2	32.1	35 000	–	–	1.4	–
War Eagle township	2 795	1 262	5.0	80.9	3.5	1 126	2.16	.47	69.6	2.6	34.9	26.6	38 700	162	.4	3.2	10.2
Wharton Creek township	350	161	4.8	85.7	–	127	2.36	.53	85.0	6.3	25.2	15.0	39 200	150	–	3.6	5.0

TIPSII [UPF] GH105 CENSUS90 72583600 06/22/92 4:04 PM MACHINE: C DATA:CENSUS90*H1TIPSDA05. 06/16/92 17:13:59 TAPE: NONE FRAME: 210
TSF:CENSUS90*92. 06/16/92 17:14:57 UTF:CENSUS90*93. 06/16/92 17:14:57 META:CENSUS90*H1TABLES05. 06/16/92 17:24:20

Table 73. **Summary of General Housing Characteristics: 1990**—Con.

[For definitions of terms and meanings of symbols, see text]

County County Subdivision	All persons	All housing units: Total	All housing units: Median rooms	All housing units: Percent: 1 unit, detached or attached	All housing units: Percent: In buildings with 10 or more units	Occupied housing units: Total	Occupied housing units: Median persons in unit	Occupied housing units: Mean number of persons per room	Occupied housing units: Percent: Owner	Occupied housing units: Percent: With 1.01 or more persons per room	Occupied housing units: Percent: With householder 65 years and over	Occupied housing units: Percent: 1-person households	Occupied housing units: Specified owner, median value (dollars)	Occupied housing units: Specified renter: Median contract rent (dollars)	Occupied housing units: Specified renter: Percent with meals included in rent	Vacancy rate: Homeowner	Vacancy rate: Rental
Madison County—Con.																	
White River township	284	126	4.7	77.8	–	107	2.34	.56	84.1	7.5	25.2	17.8	27 500	113	–	1.1	–
Marion County	12 001	6 139	4.8	75.8	.8	4 970	2.13	.47	80.4	3.0	35.9	23.3	41 800	195	–	5.3	17.4
Bearden township	52	20	5.8	100.0	–	20	2.28	.46	100.0	–	30.0	15.0	37 500	–	–	–	–
Big Creek township	8	3	3.8	100.0	–	3	2.75	.73	100.0	–	33.3	–	–	–	–	–	–
Big Springs township	177	75	5.6	80.0	–	68	2.36	.46	72.1	1.5	17.6	14.7	33 800	219	–	–	5.0
Blythe township	572	244	4.9	82.0	–	209	2.36	.53	83.3	5.3	31.1	14.4	29 200	157	–	9.4	23.9
Buffalo township	40	25	4.1	76.0	–	20	1.80	.56	80.0	20.0	25.0	35.0	10 000–	–	–	–	–
Cedar Creek township	53	56	4.2	85.7	–	27	1.89	.39	100.0	–	51.9	29.6	43 100	–	–	6.9	100.0
Crockett township	115	50	4.7	88.0	–	43	2.32	.54	79.1	7.0	30.2	11.6	42 500	256	–	2.9	–
Crooked Creek township	309	158	5.0	76.6	–	128	2.14	.47	94.5	1.6	22.7	21.9	44 400	144	–	4.7	22.2
De Soto township	215	96	4.9	84.4	–	79	2.27	.55	91.1	7.6	22.8	22.8	36 700	263	–	1.4	30.0
Dodd City township	228	115	4.4	75.7	–	96	2.19	.52	87.5	3.1	30.2	29.2	35 800	187	–	6.7	20.0
Franklin township	312	200	4.7	79.0	–	136	2.11	.46	89.0	1.5	41.9	18.4	45 000	169	–	2.4	6.3
Hampton township	236	102	5.0	79.4	–	85	2.38	.55	81.2	4.7	22.4	12.9	27 500	163	–	4.2	27.3
Independence township	185	75	5.0	82.7	–	68	2.39	.55	83.8	7.4	23.5	14.7	37 500	80–	–	5.0	8.3
James Creek township	1 981	1 160	4.6	71.4	3.0	953	1.93	.42	78.7	1.9	50.7	27.4	50 800	247	–	5.5	19.1
Jefferson township	45	29	4.2	75.9	–	25	1.79	.44	72.0	–	56.0	36.0	17 500	–	–	5.3	–
Joe Burleson township	227	92	5.0	89.1	–	90	2.32	.47	86.7	1.1	35.6	18.9	40 500	188	–	–	–
Keesee township	162	213	4.2	62.4	–	88	1.81	.39	95.5	1.1	59.1	31.8	40 000	413	–	15.2	50.0
Keeter township	119	81	4.8	63.0	–	51	2.10	.45	90.2	3.9	43.1	13.7	71 300	163	–	8.0	16.7
Liberty township	114	51	4.9	92.2	–	44	2.26	.50	84.1	2.3	9.1	13.6	35 000	80–	–	11.9	12.5
North Fork township	544	388	4.6	75.0	–	250	2.02	.45	92.4	1.6	40.4	20.4	50 500	225	–	4.5	26.9
Prairie township	315	140	5.3	81.4	–	114	2.37	.50	82.5	5.3	29.8	14.9	41 300	206	–	7.8	28.6
Sugarloaf township	341	152	5.1	86.2	–	134	2.15	.49	85.8	4.5	35.8	20.9	42 500	175	–	4.2	5.0
Summit township	1 242	567	4.9	71.6	–	470	2.35	.52	76.6	5.5	26.6	22.8	37 000	188	–	5.8	21.4
Union township	1 512	692	4.9	75.1	.9	600	2.07	.46	68.2	2.7	36.5	31.3	38 100	179	–	5.5	13.6
Water Creek township	522	228	5.0	79.4	–	199	2.26	.50	91.5	6.0	26.6	17.1	39 600	188	–	1.6	22.7
White River township	2 375	1 127	4.9	76.7	.9	970	2.22	.47	76.7	1.4	32.3	22.7	38 900	173	–	5.0	15.4
Miller County	38 467	16 172	4.9	71.4	4.8	14 273	2.34	.52	68.3	4.4	25.2	23.7	43 200	244	1.4	2.3	11.5
Beech township	2 925	1 086	4.9	70.8	–	990	2.78	.59	80.7	5.3	21.2	16.9	37 900	181	.8	1.8	17.0
Cleveland township	1 998	738	4.8	60.7	–	659	2.88	.62	81.9	6.8	16.2	14.7	41 000	200	1.4	2.7	9.8
Cut Off township	142	65	4.5	67.7	–	44	3.08	.64	52.3	6.8	22.7	11.4	17 500	144	–	–	12.5
Days Creek township	972	372	4.9	72.6	–	346	2.61	.56	89.6	4.0	19.4	15.0	43 700	181	–	.6	12.2
Garland township	30 262	12 928	4.9	71.6	6.1	11 407	2.29	.51	65.0	4.2	25.7	25.1	44 200	252	1.4	2.4	11.5
Homan township	209	98	5.0	69.4	–	75	2.38	.54	73.3	6.7	25.3	14.7	47 500	154	–	5.2	4.8
Red River township	524	244	4.7	79.9	–	189	2.37	.53	74.6	5.3	31.7	24.3	15 900	100	–	4.1	4.0
Sulphur township	1 435	641	4.9	76.4	.2	563	2.19	.50	84.0	4.4	34.5	24.7	18 400	157	–	1.9	6.3
Mississippi County	57 525	22 232	4.9	72.4	1.7	20 420	2.43	.54	54.4	5.7	22.8	22.4	41 800	191	.3	2.0	7.4
Big Lake township	3 635	1 534	4.8	74.2	1.1	1 427	2.23	.51	70.4	3.9	29.0	24.5	28 900	132	–	1.6	9.8
Bowen township	8 244	2 604	4.9	60.8	.1	2 398	3.21	.64	32.8	4.2	5.4	9.9	47 900	295	–	1.9	3.8
Burdette township	329	115	5.4	74.8	–	108	2.58	.56	50.9	10.2	15.7	22.2	35 600	150	–	–	1.9
Canadian township	131	58	4.9	86.2	–	47	2.28	.55	34.0	8.5	21.3	23.4	47 500	238	–	–	–
Carson township	440	165	5.0	83.6	–	145	2.65	.56	33.1	9.0	22.8	16.6	47 500	131	2.9	–	2.0
Chickasawba township	21 733	8 975	4.9	73.7	3.4	8 163	2.27	.51	54.6	5.3	24.0	25.6	46 600	206	.2	2.3	9.4
Clear Lake township	969	382	5.2	70.9	–	343	2.61	.53	63.6	3.8	19.0	19.0	56 000	197	–	.5	8.8
Dyess township	892	347	5.0	73.8	–	310	2.66	.56	70.0	5.5	22.3	15.8	25 000	151	1.8	.9	6.1
Fletcher township	1 778	618	4.9	78.3	–	552	2.59	.59	49.8	10.1	28.6	21.9	29 700	152	.5	1.1	10.1
Golden Lake township	1 185	437	5.1	71.6	.2	421	2.51	.54	57.7	6.9	25.7	23.8	44 900	147	.7	1.6	3.3
Half Moon Lake township	583	213	5.0	68.1	–	206	2.60	.56	73.8	3.9	19.4	18.9	37 100	188	–	.7	3.6
Hector township	832	359	5.3	83.8	–	326	2.26	.46	60.7	4.3	28.2	26.7	40 800	152	–	2.0	5.2
Hickman township	313	130	5.0	76.9	–	115	2.34	.53	60.9	3.5	33.0	15.7	43 100	158	–	–	8.2
Little River township	1 343	509	4.9	78.0	–	456	2.59	.57	55.5	7.7	23.0	18.0	31 000	103	–	1.2	8.1
McGavock township	961	340	4.8	65.9	–	311	2.57	.61	66.9	10.9	26.4	23.8	30 600	134	–	3.7	4.6
Monroe township	10 382	3 893	4.9	70.8	1.1	3 647	2.49	.56	53.0	7.2	23.8	23.5	42 500	167	.4	2.3	7.1
Neal township	2 445	1 056	4.9	84.2	.1	987	2.19	.49	67.9	3.5	33.6	25.7	26 900	126	.4	1.8	6.5
Pecan Point township	34	20	5.2	90.0	–	12	2.50	.48	33.3	–	8.3	16.7	80 000	363	–	–	–
Scott township	722	274	5.0	67.9	–	256	2.37	.54	71.5	8.6	28.9	21.9	32 900	138	–	–	3.9
Swayne township	124	39	4.7	87.2	–	37	3.11	.64	37.8	5.4	21.6	2.7	23 800	80–	–	–	–
Whitton township	450	164	5.0	72.6	–	153	2.63	.58	64.7	9.8	27.5	20.9	25 800	80–	–	–	5.3
Monroe County	11 333	5 063	4.9	75.2	1.3	4 361	2.20	.50	63.1	5.1	33.0	28.7	32 300	131	–	1.6	10.5
Brinkley township	4 649	1 935	4.9	72.0	2.8	1 755	2.22	.51	57.0	5.9	30.8	29.5	35 300	149	–	1.4	9.7
Brown township	2	2	5.0	100.0	–	1	2.00	.25	100.0	–	100.0	–	–	–	–	–	–
Cache township	2 361	1 062	4.9	77.5	.5	963	2.09	.48	60.3	3.9	33.6	32.0	31 900	124	–	2.8	11.2
Cleburne township	117	61	4.8	82.0	–	44	2.41	.53	61.4	6.8	31.8	27.3	11 700	80–	–	3.6	37.0
Cypress Ridge township	414	184	5.2	78.3	–	163	2.25	.46	75.5	1.8	28.2	22.1	28 500	105	–	–	9.1
Dixon township	364	141	5.3	77.3	–	127	2.40	.52	76.4	5.5	24.4	24.4	30 600	150	–	–	–
Duncan township	1 245	642	4.8	71.7	.8	473	2.14	.51	66.0	6.3	44.6	31.1	30 000	80–	–	.6	12.0
Greenfield township	344	123	5.3	74.0	–	108	2.82	.59	70.4	11.1	31.5	13.9	27 500	163	–	2.6	15.8
Hindman township	171	74	5.0	78.4	–	69	2.20	.50	66.7	2.9	36.2	24.6	18 200	80–	–	2.1	–
Jackson township	255	201	4.5	81.6	–	108	2.09	.45	75.9	1.9	38.9	25.9	35 000	115	–	1.2	7.1
Keevil township	282	117	5.1	85.5	–	108	2.21	.49	77.8	5.6	33.3	22.2	26 900	150	–	–	11.1
Montgomery township	97	56	4.5	57.1	–	46	1.79	.44	82.6	–	34.8	41.3	25 000	188	–	–	–
Pine Ridge township	131	64	4.9	79.7	–	55	2.10	.47	70.9	1.8	23.6	27.3	23 800	175	–	7.1	5.9
Raymond township	140	52	5.1	84.6	–	47	2.27	.58	74.5	12.8	40.4	31.9	24 200	80–	–	5.4	–
Richland township	258	109	5.1	79.8	–	96	2.35	.51	62.5	4.2	20.8	20.8	34 500	80–	–	1.6	7.7
Roc Roe township	392	180	5.2	82.2	–	148	2.27	.48	75.0	2.7	28.4	22.3	31 300	137	–	.9	14.0
Smalley township	111	60	5.0	81.7	–	50	2.00	.43	76.0	–	48.0	26.0	17 500	80–	–	–	14.3
Montgomery County	7 841	4 269	4.7	66.3	.3	3 062	2.18	.49	82.5	4.1	32.2	23.2	32 600	141	.6	2.5	12.1
Big Fork township	133	92	4.2	76.1	–	58	2.12	.51	81.0	5.2	27.6	27.6	20 000	113	–	2.1	–
Caddo township	292	149	4.7	71.1	–	113	2.34	.50	86.7	1.8	27.4	14.2	23 000	163	–	1.0	16.7
Caney township	527	230	4.8	70.4	–	191	2.30	.54	80.6	8.4	27.2	16.8	31 900	163	–	1.3	11.9
Center township	817	708	4.4	42.2	.7	289	2.03	.45	87.5	1.7	35.3	23.5	53 200	163	–	8.7	7.7
Gap township	525	269	4.8	65.8	–	199	2.34	.53	85.4	7.0	23.6	24.1	25 800	113	–	.6	17.1
Leverney township	249	113	4.7	71.7	–	85	2.32	.54	87.1	5.9	29.4	20.0	20 000	150	–	7.5	8.3
Mazarn township	171	86	4.8	65.1	–	66	2.19	.51	83.3	7.6	27.3	19.7	42 500	225	–	1.8	–
Ouachita township	461	221	4.8	73.3	–	178	2.32	.52	84.3	3.9	30.9	14.6	37 500	144	–	1.3	–
Parks township	279	126	4.7	69.0	–	104	2.40	.55	84.6	4.8	22.1	25.0	18 800	138	–	1.1	11.1
Pencil Bluff township	323	161	4.8	80.7	.6	138	2.07	.46	90.6	2.9	38.4	30.4	32 200	95	–	.8	–

TIPSII [UPF] GH105 CENSUS90 72583600 06/22/92 4:04 PM MACHINE: C DATA:CENSUS90*H1TIPSDA05. 06/16/92 17:13:59 TAPE: NONE FRAME: 211
TSF:CENSUS90*92. 06/16/92 17:14:57 UTF:CENSUS90*93. 06/16/92 17:14:57 META:CENSUS90*H1TABLES05. 06/16/92 17:24:20

Table 73. **Summary of General Housing Characteristics: 1990**—Con.

[For definitions of terms and meanings of symbols, see text]

County County Subdivision	All persons	All housing units: Total	All housing units: Median rooms	All housing units: Percent: 1 unit, detached or attached	All housing units: Percent: In buildings with 10 or more units	Occupied housing units: Total	Occupied housing units: Median persons in unit	Occupied housing units: Mean number of persons per room	Occupied housing units: Percent: Owner	Occupied housing units: Percent: With 1.01 or more persons per room	Occupied housing units: Percent: With householder 65 years and over	Occupied housing units: Percent: 1-person households	Occupied housing units: Specified owner, median value (dollars)	Occupied housing units: Specified renter: Median contract rent (dollars)	Occupied housing units: Specified renter: Percent with meals included in rent	Vacancy rate: Homeowner	Vacancy rate: Rental
Montgomery County—Con.																	
Polk township	710	358	4.9	78.8	.3	280	2.24	.48	85.0	3.9	31.8	21.8	28 300	141	–	3.3	4.5
South Fork township	1 853	957	4.9	68.2	.6	750	2.07	.46	77.2	2.9	36.4	26.8	38 900	146	.8	1.0	9.0
Sulphur township	350	236	4.6	64.0	–	150	2.08	.46	80.7	4.0	38.7	22.7	28 200	138	–	3.2	19.4
Walnut township	463	197	4.8	72.1	–	165	2.56	.56	83.0	6.7	23.0	17.6	32 100	159	–	2.1	–
Womble township	688	366	4.7	74.3	–	296	2.09	.48	80.1	3.7	35.5	27.4	19 300	122	2.3	2.1	32.2
Nevada County	10 101	4 287	5.1	77.1	.6	3 798	2.29	.50	76.3	4.3	31.9	26.0	30 000	152	–	1.7	10.2
Alabama township	372	154	4.9	77.9	–	136	2.32	.54	77.9	9.6	31.6	22.8	21 300	138	–	2.8	–
Albany township	536	242	5.1	77.3	–	204	2.33	.50	84.3	2.9	27.9	23.5	34 300	141	–	1.1	11.1
Boughton township	417	169	5.3	74.6	–	161	2.35	.48	85.7	1.9	26.7	23.6	26 700	128	–	.7	4.2
Caney township	510	226	5.1	78.8	–	184	2.45	.54	82.6	6.0	31.5	21.7	26 900	113	–	.7	11.1
Emmet township	608	272	5.1	79.0	–	240	2.23	.48	77.5	4.6	30.8	24.6	23 000	109	–	1.6	8.5
Georgia township	202	108	4.8	71.3	–	83	2.15	.48	86.7	4.8	33.7	24.1	15 000	162	–	2.7	–
Jackson township	279	98	5.0	70.4	–	94	2.43	.59	85.1	11.7	27.7	21.3	16 300	100	–	–	6.7
Leake township	159	65	5.6	72.3	–	55	2.41	.54	83.6	5.5	43.6	21.8	17 500	80–	–	4.2	–
Missouri township	4 847	2 036	5.2	77.2	1.3	1 849	2.20	.48	70.0	3.6	33.8	29.6	34 200	163	–	1.7	12.2
Parker township	622	252	5.1	77.0	–	226	2.55	.52	82.3	2.2	25.7	19.0	34 100	167	–	1.6	2.4
Redland township	468	200	5.2	81.5	–	173	2.41	.50	81.5	4.6	28.9	24.3	30 500	117	–	2.1	13.5
Taylor township	737	312	4.9	78.5	–	264	2.38	.55	81.8	5.7	33.3	18.9	19 100	80	–	3.6	9.4
Union township	344	153	5.1	75.2	–	129	2.23	.50	82.2	7.0	30.2	27.9	18 200	80–	–	.9	–
Newton County	7 666	3 439	4.7	81.9	.6	2 818	2.36	.55	83.2	5.4	27.6	20.5	32 200	135	–	2.9	8.5
Big Creek township	315	139	4.8	84.2	–	122	2.27	.55	80.3	4.1	31.1	20.5	30 000	80–	–	2.0	4.0
Boston township	111	50	4.3	90.0	–	40	2.68	.60	70.0	7.5	27.5	15.0	22 500	165	–	6.7	–
Dogpatch township	608	304	4.6	78.6	–	229	2.32	.54	81.7	3.9	24.5	21.0	37 900	179	–	4.6	6.7
Grove township	747	284	5.0	80.6	–	262	2.57	.55	84.0	3.8	25.2	16.8	31 400	138	–	2.7	6.7
Hasty township	219	98	4.8	82.7	–	85	2.34	.52	90.6	2.4	28.2	22.4	36 300	150	–	1.3	–
Hickory Grove township	130	58	4.8	82.8	–	43	2.56	.65	90.7	7.0	37.2	23.3	27 500	225	–	7.1	–
Hudson township	333	152	4.6	85.5	–	120	2.50	.57	85.0	5.8	34.2	22.5	28 800	106	–	3.8	14.3
Jackson township	1 369	657	4.7	79.1	3.2	544	2.13	.50	76.8	3.9	33.1	29.0	40 500	164	–	3.2	10.6
Jefferson township	321	149	4.3	87.9	–	114	2.35	.63	84.2	14.9	26.3	21.1	26 500	175	–	2.0	–
Jones township	24	27	3.7	85.2	–	13	1.63	.42	92.3	–	38.5	46.2	52 500	–	–	–	50.0
Kentucky township	34	13	4.7	100.0	–	10	3.50	.67	100.0	–	20.0	10.0	12 500	–	–	–	–
Lincoln township	203	100	4.6	92.0	–	85	2.28	.52	84.7	1.2	34.1	23.5	27 500	113	–	4.0	–
Low Gap township	263	115	4.7	85.2	–	89	2.84	.61	88.8	5.6	19.1	10.1	29 400	125	–	1.3	16.7
Murray township	185	91	4.1	85.7	–	69	2.33	.60	81.2	10.1	21.7	18.8	30 000	–	–	1.8	–
Osage township	268	103	4.7	80.6	–	84	2.32	.63	94.0	10.7	26.2	16.7	37 500	115	–	1.3	–
Pleasant Hill township	428	200	4.8	83.5	–	160	2.34	.54	85.6	5.6	30.6	23.1	19 300	90	–	4.2	14.8
Plumlee township	233	110	4.8	85.5	–	88	2.34	.52	85.2	2.3	21.6	13.6	32 100	212	–	–	–
Polk township	237	109	4.8	85.3	–	88	2.28	.54	88.6	4.5	31.8	10.2	23 800	163	–	1.3	–
Ponca township	167	78	4.9	79.5	–	60	2.36	.53	76.7	3.3	13.3	18.3	33 300	90	–	2.1	26.3
Prairie township	186	75	5.0	70.7	–	69	2.41	.53	88.4	4.3	20.3	14.5	28 800	90	–	–	–
Richland township	350	153	4.6	77.1	–	120	2.48	.62	86.7	10.0	21.7	16.7	26 400	80–	–	3.7	11.1
Van Buren township	151	63	4.9	87.3	–	51	2.71	.59	74.5	9.8	31.4	17.6	52 500	90	–	7.3	–
White township	784	311	4.8	79.7	–	273	2.47	.58	85.3	5.9	24.2	16.8	28 200	108	–	2.5	11.1
Ouachita County	30 574	13 204	5.1	75.5	2.4	11 712	2.26	.48	73.2	3.7	28.9	25.8	38 900	186	.6	2.2	12.5
Behestian township	320	137	5.3	92.7	–	122	2.19	.47	76.2	4.1	41.8	22.1	19 300	135	–	–	12.1
Bradley township	1 871	926	4.7	61.1	4.1	710	2.34	.51	73.0	2.5	16.2	23.2	42 100	262	–	4.1	37.5
Bragg township	418	171	5.1	76.6	–	154	2.38	.50	90.9	4.5	23.4	21.4	29 300	113	–	1.4	6.7
Bridge Creek township	726	299	5.2	72.9	–	266	2.52	.51	86.8	2.6	25.6	20.3	35 200	213	–	.9	12.5
Carroll township	262	92	5.4	81.5	–	77	2.86	.64	87.0	9.1	28.6	15.6	27 500	119	–	1.5	33.3
Cleveland township	278	117	5.1	70.1	–	94	2.79	.55	91.5	1.1	23.4	14.9	28 000	–	–	4.4	11.1
Ecore Fabre township	11 758	5 217	5.2	74.2	4.4	4 674	2.10	.46	61.7	3.6	31.6	31.1	41 700	175	.9	2.7	10.2
Freeo township	310	111	5.4	78.4	–	107	2.30	.52	94.4	9.3	35.5	29.0	23 900	80–	–	1.0	25.0
Jefferson township	246	111	5.4	84.7	–	95	2.20	.47	90.5	4.2	31.6	31.6	21 900	80–	33.3	2.3	10.0
Lafayette township	6 837	2 821	5.2	80.8	.4	2 602	2.35	.49	82.1	2.7	26.4	21.0	44 100	218	–	2.1	12.5
Liberty township	154	62	4.9	82.3	–	51	2.33	.59	80.4	9.8	31.4	15.7	23 300	90	–	6.8	–
Marion township	913	374	5.2	74.1	–	339	2.41	.50	84.7	2.9	27.1	19.8	38 300	204	–	.3	7.1
Red Hill township	1 059	580	4.8	77.8	–	441	2.04	.47	78.2	3.4	41.0	28.6	28 300	123	–	4.2	6.8
River township	37	13	4.6	61.5	–	13	3.00	.58	84.6	15.4	30.8	15.4	27 500	90	–	–	–
Smackover township	1 747	763	5.3	84.1	2.0	693	2.23	.46	74.2	3.0	35.4	27.8	25 600	122	.8	1.0	3.8
Union township	1 667	668	5.0	71.0	3.7	599	2.47	.56	73.8	7.7	26.9	23.0	28 600	166	–	.9	9.2
Valley township	1 030	337	5.2	76.6	–	326	3.02	.59	90.8	6.7	19.6	14.4	40 400	313	–	1.0	3.2
Washington township	941	405	5.0	68.6	–	349	2.38	.53	84.5	4.6	21.5	21.8	29 400	150	–	1.0	15.6
Perry County	7 969	3 702	4.8	73.3	.1	3 055	2.26	.51	83.6	4.0	27.8	22.8	34 800	157	1.0	2.3	11.3
Aplin township	255	121	5.1	86.8	–	102	2.23	.47	91.2	2.0	38.2	18.6	41 300	106	–	2.1	30.8
Casa township	482	221	4.8	74.2	–	187	2.26	.51	86.1	4.3	25.1	19.8	22 100	113	–	.6	–
Cherry Hill township	196	88	5.3	75.0	–	79	2.16	.45	88.6	2.5	26.6	26.6	38 000	119	–	1.4	10.0
Fourche Lafave township	1 492	634	5.0	77.3	.5	553	2.22	.50	74.3	4.2	30.9	28.4	37 300	163	1.7	3.3	13.4
Houston township	645	266	4.7	66.9	–	237	2.36	.56	84.4	8.0	24.5	25.3	31 100	138	–	1.5	5.1
Kenney township	88	45	5.0	64.4	–	35	2.23	.49	77.1	2.9	31.4	22.9	45 800	80–	–	–	11.1
Lake township	480	204	4.9	76.5	.5	178	2.34	.55	83.1	5.6	29.2	18.0	26 400	138	10.0	1.3	14.3
Maumelle township	403	176	5.2	81.3	–	156	2.28	.48	85.3	4.5	25.6	20.5	36 900	206	–	1.5	8.0
New Tennessee township	160	109	4.4	79.8	–	65	2.23	.49	81.5	3.1	27.7	18.5	26 300	163	–	8.6	14.3
Perry township	685	250	5.0	76.0	–	223	3.03	.59	83.0	4.9	22.0	19.7	32 100	121	–	2.1	5.0
Petit Jean township	382	167	5.0	82.6	–	150	2.35	.50	83.3	1.3	28.7	22.7	25 800	150	–	1.6	3.8
Rankin township	1 042	673	4.1	68.1	.1	450	2.08	.50	84.9	3.6	35.6	23.6	35 400	169	–	3.3	4.2
Rose Creek township	233	100	5.0	78.0	–	89	2.33	.51	87.6	3.4	27.0	13.5	20 000	119	–	–	8.3
Tyler township	243	113	4.8	71.7	–	96	2.19	.48	92.7	–	27.1	15.6	37 500	175	–	2.2	41.7
Union township	480	227	4.8	67.4	–	185	2.28	.52	87.0	2.7	21.6	25.4	42 900	206	–	3.0	29.4
Union Valley township	260	109	5.0	81.7	–	98	2.29	.51	81.6	2.0	33.7	23.5	37 500	188	–	1.2	5.3
Wye township	443	199	4.7	55.3	–	172	2.32	.55	91.3	5.8	10.5	22.7	35 800	163	–	1.9	11.8
Phillips County	28 838	11 094	5.0	74.0	1.6	10 183	2.34	.54	53.7	8.2	29.4	26.8	36 900	136	.7	1.4	8.4
Big Creek township	691	245	5.0	79.2	–	227	2.35	.59	60.8	11.5	38.8	25.6	23 600	101	–	.7	13.6
Cleburne township	601	216	5.3	75.0	–	196	2.76	.55	79.6	7.1	25.0	20.9	47 500	156	–	–	23.1
Cleveland township	261	107	5.4	88.8	–	96	2.37	.49	67.7	5.2	34.4	22.9	33 800	80–	–	–	22.5
Cypress township	220	96	5.2	83.3	–	88	2.16	.47	65.9	5.7	39.8	26.1	14 200	80	–	1.7	16.7
Hickory Ridge township	1 954	772	4.9	89.6	–	713	2.21	.51	61.6	6.7	36.3	29.9	35 300	127	–	1.3	6.2
Hicksville township	298	125	4.9	72.8	–	111	2.13	.54	67.6	11.7	43.2	29.7	23 300	80	–	1.3	7.7
Hornor township	11 801	4 507	5.0	74.1	.4	4 214	2.40	.55	54.9	7.4	26.1	24.0	36 700	149	.4	.9	7.8
Lake township	70	26	5.1	92.3	–	23	2.92	.57	21.7	8.7	21.7	13.0	85 000	133	–	–	–
Marion township	775	286	5.1	85.7	–	261	2.38	.57	68.2	10.7	29.5	26.4	27 000	113	–	–	6.7
Mooney township	560	176	4.7	71.0	–	151	3.00	.73	28.5	22.5	18.5	19.2	27 500	103	–	10.4	1.8
St. Francis township	7 657	3 033	4.8	65.0	4.0	2 751	2.19	.52	42.7	8.4	31.2	32.1	44 500	137	1.3	2.7	9.7

TIPSII [UPF] GH105 CENSUS90 72583600 06/22/92 4:04 PM MACHINE: C DATA:CENSUS90*H1TIPSDA05. 06/16/92 17:13:59 TAPE: NONE FRAME: 212
TSF:CENSUS90*92. 06/16/92 17:14:57 UTF:CENSUS90*93. 06/16/92 17:14:57 META:CENSUS90*H1TABLES05. 06/16/92 17:24:20

Table 73. **Summary of General Housing Characteristics: 1990**—Con.

[For definitions of terms and meanings of symbols, see text]

County County Subdivision	All persons	All housing units: Total	All housing units: Median rooms	All housing units: Percent: 1 unit, detached or attached	All housing units: Percent: In buildings with 10 or more units	Occupied housing units: Total	Occupied housing units: Median persons in unit	Occupied housing units: Mean number of persons per room	Occupied housing units: Percent: Owner	Occupied housing units: Percent: With 1.01 or more persons per room	Occupied housing units: Percent: With householder 65 years and over	Occupied housing units: Percent: 1-person households	Occupied housing units: Specified owner, median value (dollars)	Occupied housing units: Specified renter: Median contract rent (dollars)	Occupied housing units: Specified renter: Percent with meals included in rent	Vacancy rate: Homeowner	Vacancy rate: Rental
Phillips County—Con.																	
Spring Creek township	1 651	634	5.3	78.2	–	583	2.44	.52	74.6	5.0	27.1	22.5	35 400	127	–	.7	12.4
Tappan township	2 299	871	5.1	80.6	3.9	769	2.44	.57	51.0	11.3	33.7	27.2	29 800	98	.4	2.0	2.8
Pike County	10 086	4 550	4.9	73.7	.2	3 855	2.28	.50	79.9	3.5	30.9	22.5	32 800	158	.2	2.7	8.8
Antoine township	638	286	5.0	76.9	–	249	2.30	.49	79.9	4.0	30.9	24.9	32 100	140	–	3.4	3.8
Brewer township	232	95	5.0	80.0	–	81	2.74	.53	85.2	4.9	17.3	13.6	27 100	150	–	5.5	–
Clark township	2 636	1 140	4.9	71.2	.4	1 017	2.21	.49	75.3	3.3	31.3	24.2	37 300	168	–	2.0	9.4
Eagle township	231	98	4.7	70.4	–	88	2.23	.54	88.6	3.4	33.0	19.3	18 800	158	–	1.3	16.7
Missouri township	773	358	5.1	78.5	–	312	2.25	.47	80.1	3.5	35.3	25.6	24 700	120	–	2.7	7.5
Mountain township	224	96	5.0	81.3	–	83	2.53	.52	88.0	3.6	27.7	22.9	27 500	163	–	1.4	–
Muddy Fork township	222	89	4.9	79.8	–	78	2.78	.57	85.9	1.3	24.4	14.1	37 500	158	–	–	8.3
Pike City township	198	94	4.8	69.1	–	77	2.28	.50	87.0	–	29.9	20.8	23 500	156	–	2.9	16.7
Saline township	423	188	5.1	73.9	–	161	2.34	.50	89.4	3.7	29.2	21.7	27 500	80–	–	.7	22.7
Self Creek township	667	363	4.6	65.6	–	248	2.30	.54	81.5	6.0	25.8	21.4	32 200	160	–	6.0	2.1
Thompson township	2 528	1 133	5.1	80.7	.5	963	2.23	.48	75.8	3.1	34.2	23.9	37 100	163	.5	3.4	10.7
White township	622	315	4.7	61.6	–	236	2.34	.53	90.3	2.1	27.1	15.7	24 200	113	–	2.7	4.2
Wolf Creek township	692	295	5.0	66.8	–	262	2.34	.52	85.1	4.2	28.6	19.8	26 300	150	–	.9	4.9
Poinsett County	24 664	10 271	4.9	73.4	.9	9 368	2.34	.51	65.2	3.7	27.3	23.1	34 500	129	.2	1.5	5.6
Bolivar township	3 956	1 634	5.0	71.8	1.3	1 516	2.30	.49	73.5	2.9	28.8	23.4	35 300	127	.3	1.4	3.6
Dobson township	269	153	4.9	81.0	–	101	2.52	.49	70.3	2.0	23.8	18.8	26 300	90	–	1.4	3.2
Greenfield township	1 094	448	5.0	73.2	.2	398	2.49	.52	82.7	4.3	18.8	16.1	33 000	141	4.0	.9	6.8
Greenwood township	2 599	1 086	4.9	74.2	.6	1 006	2.30	.51	62.5	4.1	32.8	25.4	34 400	95	–	.9	4.8
Little River township	4 568	1 834	4.8	67.1	.3	1 693	2.35	.53	57.6	5.1	28.5	25.3	35 500	118	.2	1.6	5.7
Lunsford township	499	195	4.9	73.3	–	171	2.65	.58	52.0	5.3	19.9	18.1	31 300	125	–	–	1.2
Owen township	907	408	5.1	80.6	–	350	2.32	.47	72.6	1.4	28.3	19.7	31 500	130	–	1.9	8.6
Scott township	911	394	5.1	76.6	.3	330	2.47	.52	77.9	3.0	26.7	18.5	37 500	175	–	.8	–
Tyronza township	1 230	477	5.0	70.0	5.0	445	2.46	.54	60.0	5.6	25.6	22.2	35 400	198	–	1.5	3.8
West Prairie township	951	461	5.1	79.2	–	396	2.18	.44	75.0	1.8	30.1	26.3	40 600	136	1.9	.7	13.2
Willis township	7 680	3 181	4.8	75.6	.9	2 962	2.33	.52	61.8	3.4	25.7	22.8	33 600	141	.1	2.1	6.4
Polk County	17 347	7 732	4.9	78.6	1.0	6 827	2.20	.49	76.2	4.2	32.5	24.0	36 300	171	1.3	3.3	7.6
Acorn township	1 167	473	5.0	66.0	–	429	2.40	.53	76.5	5.4	24.9	16.3	37 500	195	–	3.8	6.5
Big Fork township	185	84	4.7	83.3	–	71	2.22	.53	87.3	7.0	29.6	11.3	25 500	90	–	3.1	30.8
Cedar township	105	41	5.1	80.5	–	39	2.23	.54	84.6	7.7	43.6	25.6	22 500	188	–	–	–
Center township	6 441	3 055	5.0	82.5	2.5	2 748	2.02	.44	71.2	2.1	39.6	30.5	39 000	184	1.9	3.9	8.1
Cove township	1 253	549	4.8	80.0	.4	477	2.28	.52	78.8	4.8	30.4	20.5	32 100	171	3.2	1.6	9.0
Eagle township	496	204	4.9	75.0	–	188	2.26	.52	81.4	5.3	25.5	22.9	39 600	167	–	.6	12.5
Faulkner township	4	–	–	–	–	–	–	–	–	–	–	–	–	–	–	–	–
Freedom township	420	193	5.0	76.2	–	154	2.29	.52	79.2	7.8	29.9	13.6	39 600	163	–	4.7	–
Fulton township	572	226	5.1	81.4	–	201	2.40	.53	84.6	5.5	24.9	14.9	30 500	166	–	2.9	–
Gap Springs township	91	63	4.2	88.9	–	31	2.31	.62	83.9	9.7	41.9	16.1	32 500	80–	–	3.7	–
Mill Creek township	157	79	5.0	82.3	–	64	2.24	.48	89.1	3.1	39.1	14.1	42 500	80–	–	1.7	12.5
Mountain township	523	232	5.1	81.5	–	199	2.23	.50	90.5	5.0	29.1	18.6	33 800	138	–	1.6	5.0
Ouachita township	673	279	5.0	80.6	–	248	2.40	.52	86.3	4.4	29.8	19.4	33 800	138	–	1.8	5.6
Ozark township	2 024	812	4.7	70.9	.1	731	2.39	.57	74.4	8.2	24.4	21.1	27 400	132	–	1.4	4.1
Potter township	1 301	590	4.9	76.8	–	511	2.29	.49	84.1	3.1	27.2	20.2	42 000	180	–	4.0	9.0
Rich Mountain township	109	56	4.6	76.8	–	40	2.25	.61	75.0	10.0	30.0	27.5	20 000	106	–	21.1	–
White township	1 826	796	4.7	77.1	.1	696	2.27	.54	74.9	5.7	28.6	21.8	25 800	152	–	3.9	9.3
Pope County	45 883	18 430	5.0	70.8	2.8	16 828	2.35	.50	70.8	2.7	21.5	21.8	48 000	227	.3	2.3	9.7
Bayliss township	600	250	5.4	86.0	–	223	2.41	.48	88.3	.9	22.4	20.2	45 600	206	14.3	1.0	10.3
Burnett township	296	105	5.1	78.1	–	99	2.67	.57	86.9	5.1	20.2	8.1	36 300	102	–	1.1	–
Center township	419	159	5.1	65.4	–	146	2.67	.54	84.2	4.1	16.4	17.1	37 500	108	–	3.9	4.2
Clark township	2 396	969	5.2	78.2	–	874	2.41	.49	82.7	2.2	20.9	17.5	49 900	223	–	2.7	12.7
Convenience township	845	308	4.9	69.2	–	283	2.76	.58	84.5	3.9	18.4	11.3	27 500	164	–	1.6	8.3
Dover township	3 809	1 536	5.1	73.1	1.0	1 395	2.47	.52	79.9	2.7	20.9	17.1	47 300	209	–	1.3	12.2
Freeman township	141	88	4.3	67.0	3.4	59	2.13	.53	81.4	5.1	32.2	22.0	31 700	265	–	–	35.3
Galla township	2 494	977	5.0	66.5	–	876	2.68	.54	80.4	4.2	17.4	16.3	43 000	213	–	2.6	15.3
Griffin township	756	305	4.9	68.5	.3	266	2.58	.56	85.7	4.1	21.8	20.3	27 800	166	–	2.1	15.6
Gum Log township	775	297	5.2	74.4	–	274	2.48	.52	89.1	2.9	15.7	13.5	54 700	206	–	1.6	11.8
Illinois township	22 822	9 266	5.0	66.7	5.1	8 579	2.20	.47	59.7	2.1	21.9	26.7	53 400	238	.2	2.8	8.6
Jackson township	1 061	430	5.0	80.5	.2	390	2.40	.53	79.2	3.3	27.2	18.5	32 600	175	–	1.0	6.9
Liberty township	712	298	4.7	77.2	–	262	2.42	.55	85.5	6.5	23.7	17.2	30 000	169	–	2.6	–
Martin township	1 278	484	5.0	71.5	–	428	2.69	.57	84.3	5.6	16.4	14.0	29 400	157	–	1.1	9.5
Moreland township	639	241	4.9	70.1	–	229	2.63	.55	83.4	5.2	17.5	17.9	33 600	188	3.7	2.6	–
Phoenix township	283	116	4.8	62.1	–	100	2.38	.57	89.0	4.0	15.0	12.0	35 800	208	–	–	–
Smyrna township	150	76	4.6	86.8	–	62	2.19	.49	83.9	1.6	32.3	17.7	37 500	113	–	5.5	–
Valley township	2 347	826	5.5	86.6	–	781	2.88	.52	89.6	2.6	14.2	9.7	59 300	265	–	1.1	14.7
Wilson township	4 060	1 699	5.0	75.7	1.1	1 502	2.39	.51	77.7	3.2	28.3	20.6	38 200	181	.4	2.3	15.0
Prairie County	9 518	4 340	5.0	75.9	1.0	3 661	2.29	.49	73.2	3.2	29.6	24.1	35 200	123	.5	1.8	7.4
Belcher township	118	56	5.0	85.7	–	45	2.24	.50	62.2	2.2	22.2	22.2	43 100	175	–	3.4	10.5
Bullard township	175	83	5.0	69.9	–	72	2.21	.48	69.4	4.2	29.2	19.4	25 000	131	–	2.0	4.3
Calhoun township	348	166	5.3	78.3	–	131	2.43	.47	74.0	–	26.0	13.7	40 900	152	6.7	2.0	19.0
Center township	455	177	5.2	78.0	–	167	2.53	.51	83.2	2.4	26.3	15.6	32 900	163	–	–	3.4
Des Arc township	242	118	5.1	84.7	–	96	2.27	.46	83.3	–	30.2	17.7	41 300	113	20.0	–	5.9
Hazen township	2 102	908	5.2	83.8	.8	800	2.34	.48	74.1	3.1	29.1	23.8	42 000	124	.7	2.6	8.0
Hickory Plain township	522	217	5.1	76.0	–	189	2.36	.52	79.9	4.2	34.9	21.7	30 000	117	–	1.3	9.5
Lower Surrounded Hill township	791	348	4.9	73.3	–	294	2.29	.53	73.8	5.4	31.3	24.1	19 200	112	–	.9	10.5
Roc Roe township	493	222	5.3	83.3	–	187	2.36	.47	74.3	2.1	26.2	21.4	38 200	158	–	.7	2.0
Tyler township	292	149	5.3	82.6	–	119	2.22	.42	68.9	.8	28.6	25.2	47 500	80–	–	3.5	2.6
Union township	67	34	5.0	82.4	–	28	2.08	.46	71.4	3.6	25.0	25.0	31 700	169	–	–	–
Upper Surrounded Hill township	99	42	5.4	85.7	–	29	3.00	.61	79.3	13.8	37.9	10.3	16 300	80–	–	–	14.3
Watensaw township	1 299	720	4.6	68.3	2.5	516	2.21	.50	75.4	3.7	33.7	27.3	26 400	112	–	1.8	9.3
White River township	2 515	1 100	5.0	70.6	1.7	988	2.22	.47	67.9	3.1	28.4	27.6	33 300	126	–	2.0	5.4
Pulaski County	349 660	151 538	5.0	67.0	11.7	137 209	2.20	.48	60.3	3.1	19.5	27.5	61 300	302	1.3	2.7	11.9
Big Rock township	203 366	91 664	5.0	63.7	15.2	82 281	2.11	.46	59.0	3.2	20.1	30.5	62 600	312	1.9	2.9	12.1
Hill township	146 294	59 874	5.1	72.1	6.4	54 928	2.34	.50	62.3	3.1	18.5	22.8	59 700	283	.4	2.5	11.5

TIPSII [UPF] GH105 CENSUS90 72583600 06/22/92 4:04 PM MACHINE: C DATA:CENSUS90*H1TIPSDA05. 06/16/92 17:13:59 TAPE: NONE FRAME: 213
TSF:CENSUS90*92. 06/16/92 17:14:57 UTF:CENSUS90*93. 06/16/92 17:14:57 META:CENSUS90*H1TABLES05. 06/16/92 17:24:20

Table 73. **Summary of General Housing Characteristics: 1990**—Con.

[For definitions of terms and meanings of symbols, see text]

County County Subdivision	All persons	All housing units: Total	All housing units: Median rooms	All housing units: Percent: 1 unit, detached or attached	All housing units: Percent: In buildings with 10 or more units	Occupied housing units: Total	Occupied housing units: Median persons in unit	Occupied housing units: Mean number of persons per room	Occupied housing units: Percent: Owner	Occupied housing units: Percent: With 1.01 or more persons per room	Occupied housing units: Percent: With householder 65 years and over	Occupied housing units: Percent: 1-person households	Occupied housing units: Specified owner, median value (dollars)	Occupied housing units: Specified renter: Median contract rent (dollars)	Occupied housing units: Specified renter: Percent with meals included in rent	Vacancy rate: Homeowner	Vacancy rate: Rental
Randolph County	16 558	7 343	4.9	79.1	.4	6 445	2.26	.50	74.9	3.3	29.7	23.1	31 300	159	.2	1.7	5.9
Baker township	43	26	4.5	73.1	–	17	2.25	.57	94.1	5.9	17.6	23.5	25 000	238	–	–	–
Bristow township	308	142	4.5	74.6	–	120	2.30	.54	70.8	4.2	28.3	19.2	22 200	138	3.7	3.4	12.5
Butler township	59	25	4.5	60.0	–	23	2.43	.57	95.7	8.7	34.8	21.7	27 500	–	–	–	–
Columbia township	853	322	5.2	79.2	–	298	2.64	.54	83.6	5.7	24.5	13.1	30 400	155	–	1.6	9.3
Current River township	502	225	5.0	93.8	–	193	2.28	.50	85.0	2.1	35.8	17.6	21 000	142	–	–	–
Davidson township	213	87	5.0	74.7	–	74	2.50	.54	79.7	6.8	32.4	16.2	30 000	142	–	1.7	6.3
Demun township	7 241	3 166	5.0	80.2	1.0	2 935	2.15	.47	66.3	2.1	32.8	28.1	33 400	171	.1	1.7	6.3
Eleven Points township	236	124	4.7	75.8	–	91	2.30	.51	84.6	4.4	31.9	20.9	28 100	169	–	2.5	–
Elm Store township	70	53	4.7	69.8	–	34	1.88	.40	73.5	–	29.4	35.3	27 500	125	–	7.4	–
Foster township	462	182	5.1	78.0	–	163	2.43	.53	89.0	4.3	17.8	13.5	37 900	163	–	2.0	5.3
Ingram township	220	94	4.9	80.9	–	80	2.39	.54	90.0	6.3	25.0	8.8	22 100	140	–	–	–
Jackson township	150	84	4.5	73.8	–	65	2.08	.47	78.5	1.5	23.1	23.1	30 500	119	–	1.9	–
Janes Creek township	580	297	4.4	73.4	–	234	2.15	.53	81.2	3.4	35.0	26.1	19 600	133	–	1.6	–
Little Black township	561	266	4.7	71.8	–	213	2.24	.53	81.7	4.7	28.2	20.2	23 800	142	–	1.1	11.4
O'Kean township	420	170	4.9	82.9	–	155	2.41	.55	66.5	3.2	27.1	21.9	18 100	150	–	–	1.9
Reyno township	558	262	4.8	82.4	–	226	2.20	.49	69.5	3.1	32.7	27.4	21 600	99	–	2.5	6.8
Richardson township	662	294	4.9	82.3	–	266	2.28	.50	77.4	3.4	32.7	26.7	26 500	153	–	3.3	4.8
Roanoke township	1 119	475	4.9	78.7	–	418	2.40	.52	86.4	4.8	23.2	16.0	37 300	169	3.3	2.4	8.1
Running Lake township	92	62	4.1	71.0	–	31	2.88	.55	80.6	3.2	19.4	22.6	32 500	–	–	3.8	14.3
Shiloh township	776	295	5.1	78.6	–	268	2.60	.53	89.2	2.6	15.7	10.4	47 500	142	–	.4	3.3
Siloam township	393	185	4.8	77.8	–	161	2.18	.50	86.3	3.1	29.2	19.3	29 000	146	–	1.4	8.3
Spring River township	261	108	4.7	76.9	–	92	2.47	.56	87.0	12.0	25.0	15.2	30 900	138	–	–	–
Union township	103	79	4.3	78.5	–	51	1.87	.41	88.2	–	51.0	33.3	20 000	113	–	8.2	–
Warm Springs township	238	114	4.6	69.3	–	88	2.13	.51	88.6	3.4	29.5	20.5	16 300	169	–	1.3	–
Water Valley township	298	141	4.3	74.5	–	96	2.91	.61	90.6	9.4	12.5	11.5	25 500	175	–	1.1	–
Wiley township	140	65	5.0	87.7	–	53	2.32	.51	58.5	5.7	24.5	18.9	32 500	122	–	–	–
St. Francis County	28 497	10 958	5.0	70.5	2.0	9 958	2.43	.55	61.1	7.7	26.3	23.8	38 600	157	.5	1.5	7.6
Black Fish township	157	63	4.6	69.8	–	55	2.29	.61	54.5	18.2	27.3	32.7	22 500	80–	–	–	–
Franks township	1 023	379	5.2	77.8	–	346	2.59	.55	75.1	5.8	24.9	19.4	37 500	169	–	.8	8.5
Garland township	2 320	882	4.7	62.2	1.9	811	2.42	.57	48.1	12.1	27.9	27.5	36 700	95	.7	.8	2.5
Goodwin township	597	235	5.5	81.3	–	219	2.36	.48	79.9	5.5	26.0	20.1	33 900	123	5.3	–	2.2
Griggs township	1 145	414	4.9	76.1	–	343	2.63	.66	59.2	15.7	28.3	19.2	22 500	93	–	2.4	4.8
Heth township	859	333	4.9	67.9	–	296	2.52	.56	61.1	7.4	23.6	18.6	44 000	147	1.8	1.6	3.4
Johnson township	1 708	668	5.2	67.7	.1	607	2.61	.52	80.1	3.3	19.3	16.5	48 100	202	–	1.4	6.2
L'Anguille township	701	272	5.1	73.2	–	238	2.69	.55	74.8	6.7	28.2	21.0	33 800	117	9.1	.6	9.1
Madison township	16 027	6 165	4.9	70.5	3.3	5 628	2.38	.55	54.7	7.8	27.1	25.6	39 300	163	.2	2.1	8.7
Prairie township	1 371	495	5.1	79.6	–	467	2.60	.55	75.2	7.1	25.9	21.4	33 400	156	2.6	.3	10.1
Telico township	2 047	811	5.1	65.2	–	742	2.41	.52	82.3	4.3	23.5	20.1	38 700	180	–	1.0	8.4
Wheatley township	542	241	5.1	78.4	–	206	2.28	.50	65.5	4.4	29.1	27.2	29 200	132	–	.7	7.8
Saline County	64 183	24 602	5.1	70.0	1.1	23 037	2.48	.52	80.6	3.1	19.5	17.6	58 800	240	.3	1.4	9.4
Banner township	4 069	1 521	5.1	62.5	–	1 450	2.66	.54	87.7	3.0	13.5	14.3	61 900	250	–	1.5	5.8
Bauxite township	958	376	4.9	59.6	–	353	2.44	.54	85.3	3.1	21.2	14.7	38 000	206	–	.3	8.8
Beaver township	1 913	819	4.7	64.2	–	668	2.65	.56	91.2	4.5	12.4	16.0	52 700	216	–	2.6	1.7
Bryant township	7 002	2 628	5.0	55.5	2.2	2 465	2.57	.53	81.9	2.6	14.8	17.8	70 900	250	–	2.3	12.9
Dyer township	410	184	4.8	70.1	–	159	2.39	.52	86.2	3.8	23.3	15.7	38 100	203	–	2.1	15.4
Fairplay township	1 555	578	4.9	63.0	–	551	2.59	.56	85.7	4.2	15.8	14.3	50 400	210	–	.6	4.8
Haskell township	3 017	881	4.9	60.8	–	836	2.68	.57	81.1	3.5	17.9	14.5	46 000	217	1.5	1.0	7.6
Holland township	484	208	4.6	66.8	–	174	2.65	.59	78.2	5.2	19.0	17.8	34 600	140	–	1.4	11.6
Hurricane township	2 139	779	4.9	46.7	–	741	2.78	.58	87.0	3.9	12.4	14.3	58 000	213	–	.8	10.3
Jefferson township	201	104	4.3	65.4	–	82	2.15	.54	80.5	4.9	24.4	29.3	25 400	159	–	4.3	5.9
Kentucky township	605	234	4.9	72.2	–	220	2.52	.55	81.4	3.2	14.1	15.9	55 600	192	–	1.1	4.7
Liberty township	648	234	4.9	65.4	.4	217	2.82	.58	84.8	3.7	17.5	14.7	62 500	222	–	1.1	8.3
Marble township	1 145	629	5.3	81.2	13.0	555	1.96	.36	80.9	.7	58.9	14.2	145 800	729	–	2.6	14.5
Newcomb township	792	285	5.1	74.0	–	272	2.73	.53	81.6	4.0	13.6	12.1	77 500	198	–	.4	3.8
Otter township	7 057	2 593	5.1	57.6	–	2 471	2.68	.55	84.0	3.8	12.0	15.7	57 600	256	–	1.0	7.5
Owen township	4 666	1 790	5.1	66.8	–	1 658	2.63	.52	85.4	2.4	16.0	15.7	62 500	259	–	1.0	22.4
Salem township	7 223	2 530	5.3	76.4	–	2 433	2.81	.54	88.4	2.6	13.3	13.1	64 900	255	–	1.1	7.2
Saline township	17 988	7 397	5.1	84.0	1.8	6 937	2.28	.49	69.9	2.9	27.3	23.1	52 500	234	.5	1.6	8.4
Shaw township	832	305	5.2	72.5	–	297	2.60	.53	90.2	2.7	15.5	15.2	60 600	206	–	–	–
Smith township	552	203	4.8	59.1	–	186	2.76	.60	90.3	7.5	16.7	11.8	43 800	159	–	.6	10.0
Traskwood township	606	212	4.9	68.9	–	205	2.65	.60	82.4	7.3	18.5	14.6	41 700	210	–	–	2.7
Union township	321	112	4.9	76.8	–	107	2.59	.58	88.8	3.7	17.8	9.3	41 700	156	–	–	–
Scott County	10 205	4 485	4.9	75.3	1.5	3 957	2.28	.50	78.0	3.8	28.8	22.0	34 100	169	.2	2.3	13.3
Black Fork township	80	36	4.8	63.9	–	30	2.40	.57	76.7	10.0	13.3	20.0	32 500	80–	–	–	–
Blansett township	154	64	4.7	84.4	–	56	2.45	.59	76.8	8.9	21.4	17.9	22 500	113	–	2.3	–
Brawley township	52	30	4.0	43.3	–	17	2.67	.63	94.1	17.6	17.6	11.8	21 300	–	–	–	–
Cauthron township	125	52	5.0	67.3	–	44	2.39	.54	93.2	2.3	22.7	13.6	24 200	–	–	2.4	–
Cedar township	101	53	5.1	94.3	–	38	2.43	.49	92.1	2.6	36.8	13.2	30 000	175	–	–	25.0
Coal township	213	97	4.7	87.6	–	81	2.37	.54	90.1	3.7	27.2	21.0	18 100	80–	–	5.2	–
Denton township	248	105	5.1	78.1	–	95	2.56	.48	82.1	1.1	25.3	23.2	37 000	80–	–	–	5.6
Hickman township	4 731	2 104	4.8	71.9	3.1	1 904	2.17	.49	70.5	3.3	31.6	27.2	38 000	171	.2	2.3	15.0
Hon township	323	137	5.0	78.1	–	119	2.59	.53	82.4	3.4	26.1	17.6	31 900	125	–	2.0	8.7
Hunt township	206	83	5.1	90.4	–	76	2.50	.50	89.5	1.3	26.3	10.5	31 300	–	–	1.4	11.1
James township	140	54	4.9	85.2	–	50	2.64	.56	82.0	6.0	20.0	12.0	28 800	138	–	2.4	10.0
Jones township	122	51	4.8	84.3	–	44	2.39	.52	79.5	4.5	31.8	11.4	31 900	137	–	2.8	–
La Fave township	94	42	5.0	76.2	–	36	2.30	.50	91.7	11.1	33.3	27.8	20 000	80–	–	–	–
Lafayette township	70	38	4.7	86.8	–	26	2.50	.55	88.5	3.8	34.6	30.8	17 500	163	–	–	–
Lamb township	397	160	4.8	72.5	–	149	2.27	.52	85.2	5.4	21.5	20.1	26 900	150	–	1.6	–
Lewis township	1 200	512	5.0	77.3	–	452	2.37	.51	85.4	3.1	28.3	17.7	28 000	200	–	3.0	14.3
Little Texas township	27	10	4.8	80.0	–	10	2.50	.54	80.0	10.0	40.0	20.0	12 500	–	–	–	–
Mill Creek township	293	130	5.1	70.0	–	111	2.26	.50	88.3	7.2	21.6	10.8	29 600	166	–	3.0	18.8
Mountain township	394	183	5.0	75.4	.5	159	2.19	.48	87.4	.6	31.4	18.9	31 700	142	–	5.4	20.0
Mount Pleasant township	451	182	5.0	80.2	–	164	2.42	.53	82.3	4.9	17.1	15.9	41 000	180	–	2.2	17.1
Oliver township	67	32	4.3	46.9	–	24	2.38	.61	66.7	16.7	25.0	20.8	22 500	113	–	–	–
Parks township	370	180	4.9	82.8	–	148	2.26	.49	85.8	4.7	30.4	14.2	32 500	163	–	1.6	–
Tate township	74	34	5.0	88.2	–	26	2.50	.55	84.6	7.7	38.5	15.4	28 100	–	–	4.3	–
Tomlinson township	273	116	4.9	82.8	–	98	2.39	.53	81.6	4.1	27.6	16.3	29 200	163	–	1.2	14.3

TIPSII [UPF] GH105 CENSUS90 72583600 06/22/92 4:04 PM MACHINE: C DATA:CENSUS90*H1TIPSDA05. 06/16/92 17:13:59 TAPE: NONE FRAME: 214
TSF:CENSUS90*92. 06/16/92 17:14:57 UTF:CENSUS90*93. 06/16/92 17:14:57 META:CENSUS90*H1TABLES05. 06/16/92 17:24:20

Table 73. **Summary of General Housing Characteristics: 1990**—Con.

[For definitions of terms and meanings of symbols, see text]

County County Subdivision	All persons	All housing units: Total	All housing units: Median rooms	All housing units: Percent: 1 unit, detached or attached	All housing units: Percent: In buildings with 10 or more units	Occupied housing units: Total	Occupied housing units: Median persons in unit	Occupied housing units: Mean number of persons per room	Occupied housing units: Percent: Owner	Occupied housing units: Percent: With 1.01 or more persons per room	Occupied housing units: Percent: With householder 65 years and over	Occupied housing units: Percent: 1-person households	Occupied housing units: Specified owner, median value (dollars)	Occupied housing units: Specified renter: Median contract rent (dollars)	Occupied housing units: Specified renter: Percent with meals included in rent	Vacancy rate: Homeowner	Vacancy rate: Rental
Searcy County	7 841	3 739	4.8	81.7	.5	3 117	2.21	.50	79.6	3.7	33.7	23.6	29 400	135	.3	2.1	7.7
Bear Creek No. 4 township	680	288	4.7	84.4	.3	253	2.40	.55	82.2	4.0	27.3	18.6	26 900	131	–	1.0	11.8
Bear Creek No. 5 township	1 180	549	4.8	78.0	2.6	484	2.04	.45	67.4	1.9	41.5	29.8	32 700	141	–	.9	9.7
Bear Creek No. 6 township	698	339	4.9	84.1	–	286	2.18	.48	76.2	3.1	32.2	25.2	34 000	155	–	.5	6.8
Calf Creek township	321	176	4.4	84.7	–	137	2.15	.52	83.2	4.4	34.3	29.9	27 500	163	–	–	11.5
Long Creek township	573	255	4.8	81.6	–	211	2.41	.53	87.2	2.8	28.9	11.4	23 200	131	9.1	4.2	12.9
Lower Spring township	264	114	4.7	79.8	–	99	2.45	.52	85.9	6.1	28.3	23.2	34 600	137	–	1.2	6.7
Mount Pleasant township	472	230	4.7	84.3	–	185	2.27	.52	82.7	4.3	34.6	20.5	17 500	115	–	3.2	8.6
North Tomahawk township	257	130	4.9	85.4	–	108	2.13	.47	78.7	2.8	33.3	26.9	29 200	125	–	2.3	4.2
Oxley township	353	197	4.7	82.2	–	148	2.09	.50	90.5	4.7	29.7	25.0	22 500	–	–	6.3	6.7
Prairie township	499	210	4.5	76.2	–	193	2.27	.55	76.2	6.2	28.0	21.2	22 500	129	–	–	4.2
Red River township	278	129	4.9	88.4	–	108	2.23	.51	92.6	3.7	26.9	15.7	23 800	138	–	–	–
Rock Creek township	377	171	4.5	76.0	–	139	2.44	.58	80.6	3.6	27.3	12.2	25 000	142	–	3.4	3.6
St. Joe township	413	184	4.8	83.7	–	161	2.26	.51	80.1	1.9	29.8	28.0	25 800	115	–	3.0	–
Shady Grove township	181	100	4.9	82.0	–	65	2.29	.55	95.4	7.7	30.8	18.5	26 300	–	–	1.6	–
South Tomahawk township	194	94	4.7	89.4	–	79	2.10	.52	84.8	3.8	31.6	30.4	31 800	150	–	5.6	7.7
Sulphur Springs township	150	89	5.0	89.9	–	69	2.09	.42	87.0	–	43.5	21.7	28 800	113	–	–	10.0
Wileys Cove township	951	484	4.7	78.5	1.0	392	2.14	.49	75.8	5.1	41.6	28.1	27 500	115	–	2.9	6.9
Sebastian County	99 590	43 621	5.0	71.5	11.5	39 298	2.21	.48	65.2	3.3	23.4	26.7	48 600	242	.6	3.2	14.0
Bass Little township	1 243	460	5.3	80.9	–	432	2.68	.52	92.1	2.1	15.7	10.6	65 900	300	–	2.9	15.0
Beverly township	454	173	5.1	84.4	–	160	2.67	.54	86.3	3.1	15.6	11.9	36 300	142	–	2.1	12.0
Big Creek township	2 334	931	5.1	84.6	.2	843	2.61	.53	86.0	2.1	18.4	16.4	41 500	235	–	4.5	21.9
Bloomer township	605	252	5.1	89.3	–	232	2.37	.48	89.2	2.6	25.4	20.3	45 500	162	–	1.4	7.4
Center township	5 291	2 016	5.1	84.2	1.7	1 865	2.56	.53	80.4	2.1	20.8	16.7	45 400	241	–	3.7	10.1
Cole township	1 587	621	5.1	75.7	3.7	574	2.59	.53	81.7	3.1	22.0	18.3	41 500	192	1.4	1.3	4.5
Dayton township	510	210	5.1	80.0	–	197	2.33	.49	87.8	2.5	26.9	15.2	50 000	188	–	.6	17.2
Diamond township	1 123	468	4.8	71.2	1.7	418	2.40	.55	79.2	4.8	23.9	22.7	27 100	198	–	2.6	17.9
Fort Chaffee unorg.	223	7	5.7	71.4	–	6	3.50	.58	100.0	–	16.7	16.7	27 500	–	–	–	–
Hartford township	1 073	453	4.9	85.0	–	405	2.30	.53	82.7	5.7	32.8	23.2	22 300	165	–	.6	31.4
Island township	289	118	4.8	82.2	–	110	2.43	.53	87.3	2.7	23.6	15.5	29 400	213	–	–	–
Jim Fork township	708	295	4.9	85.1	–	259	2.52	.53	88.0	5.0	23.2	13.1	27 000	133	–	1.3	36.7
Lon Norris township	3 435	1 317	6.0	88.7	.1	1 233	2.49	.45	84.2	1.5	12.5	13.8	88 700	380	–	3.0	14.8
Marion township	2 512	947	5.3	85.3	–	890	2.56	.51	90.2	2.1	19.6	13.7	63 500	188	–	2.0	13.0
Mississippi township	777	369	4.7	75.1	–	289	2.41	.55	85.8	3.8	22.8	20.1	35 700	184	–	2.7	43.1
Mont Sandels township	4 291	1 672	5.0	71.1	3.4	1 551	2.53	.54	79.2	3.7	13.9	19.3	46 900	235	–	2.5	12.7
Prairie township	628	263	5.2	83.7	–	238	2.37	.49	91.2	1.3	29.4	16.0	47 700	222	–	2.3	12.5
Rogers township	981	366	5.0	74.9	–	343	2.70	.56	76.1	5.0	20.1	16.6	41 700	197	–	2.2	8.9
Sugarloaf township	1 134	537	5.1	84.7	.6	463	2.16	.46	85.3	2.8	32.0	24.6	32 400	185	4.7	5.7	18.1
Upper township	69 679	31 870	4.9	68.0	15.4	28 539	2.10	.47	58.2	3.4	24.7	30.3	49 000	244	.6	3.4	13.8
Washburn township	293	116	5.0	79.3	–	108	2.61	.54	94.4	1.9	26.9	15.7	38 300	102	–	3.8	–
White Oak township	420	160	4.9	73.8	–	143	2.69	.58	88.8	6.3	17.5	15.4	45 000	188	–	4.5	23.8
Sevier County	13 637	5 880	5.0	76.3	.9	5 118	2.30	.51	76.3	4.4	28.3	23.2	35 000	169	.2	2.8	8.9
Bear Creek township	6 028	2 536	5.0	76.3	1.7	2 246	2.23	.50	68.5	5.2	27.8	25.9	38 100	182	.3	4.1	8.6
Ben Lomond township	279	126	5.0	81.7	–	105	2.48	.51	82.9	4.8	33.3	25.7	27 900	113	–	1.1	14.3
Buckhorn township	122	53	4.9	64.2	–	41	2.47	.61	82.9	7.3	26.8	12.2	21 300	162	–	–	–
Clear Creek township	2 582	1 132	5.0	75.4	.7	990	2.29	.51	80.4	3.6	30.2	21.3	32 800	147	–	2.6	14.5
Jefferson township	61	70	4.1	62.9	–	25	2.25	.56	76.0	–	28.0	32.0	13 800	200	–	–	–
Mill Creek township	95	36	5.0	80.6	–	32	2.70	.57	59.4	–	18.8	15.6	27 500	163	–	–	–
Mineral township	853	375	4.9	74.7	–	325	2.35	.52	80.0	4.3	22.2	22.5	31 500	155	–	2.3	7.1
Monroe township	1 071	415	5.2	81.2	1.0	388	2.51	.51	84.5	2.8	25.5	15.7	39 100	203	–	1.8	3.2
Paraclifta township	370	169	5.1	78.7	–	143	2.32	.50	90.9	2.8	30.1	19.6	35 300	188	–	1.5	–
Red Colony township	1 300	561	5.1	78.4	–	494	2.29	.50	82.0	4.9	31.2	22.5	30 300	161	–	2.2	6.3
Saline township	419	174	4.8	73.6	–	148	2.50	.56	87.8	7.4	27.0	18.9	17 900	119	–	.8	–
Washington township	457	233	4.9	72.5	–	181	2.27	.50	87.3	1.7	32.6	25.4	29 100	122	–	1.3	8.0
Sharp County	14 109	7 617	4.8	84.8	.5	5 819	2.10	.47	82.5	2.8	41.7	24.0	37 100	179	.7	4.0	15.6
Big Creek township	262	123	4.8	70.7	–	99	2.22	.52	83.8	3.0	31.3	13.1	40 600	115	–	1.2	20.0
Cave township	2 120	927	4.9	78.0	3.5	845	2.21	.49	76.1	2.8	32.1	25.4	33 300	165	.6	2.6	15.1
Cherokee township	3 589	2 452	4.6	96.9	–	1 716	1.95	.42	82.1	1.1	61.4	24.1	46 400	235	.4	7.7	18.3
Davidson township	119	54	4.9	83.3	–	46	2.32	.49	87.0	2.2	32.6	19.6	40 000	113	–	–	14.3
East Sullivan township	284	125	4.9	84.8	–	104	2.40	.52	80.8	4.8	19.2	16.3	30 000	138	–	3.4	13.0
Hardy township	930	614	4.9	84.7	.2	399	2.06	.46	73.4	1.8	35.8	27.1	32 800	141	1.2	1.7	21.5
Highland township	802	368	5.1	78.3	–	305	2.31	.49	87.2	2.6	29.8	17.7	42 400	158	3.7	1.8	2.5
Jackson township	308	182	4.8	76.9	–	123	2.11	.51	86.2	4.1	35.8	30.1	23 900	125	–	.9	34.6
Johnson township	62	25	5.1	84.0	–	22	2.17	.52	90.9	13.6	18.2	31.8	35 000	113	–	–	–
Lave Creek township	295	113	4.9	72.6	.9	100	2.79	.57	87.0	6.0	26.0	13.0	36 300	138	–	–	–
Lower North township	398	190	4.8	81.6	–	153	2.33	.52	86.9	3.9	26.1	19.6	24 100	150	–	.7	13.0
Morgan township	149	68	4.8	70.6	1.5	53	2.34	.53	84.9	9.4	20.8	24.5	30 800	227	–	–	11.1
North Big Rock township	193	93	4.8	82.8	–	77	2.19	.50	80.5	6.5	40.3	26.0	20 000	121	–	1.6	11.8
North Lebanon township	41	33	4.7	72.7	–	20	1.88	.46	85.0	–	30.0	35.0	35 000	–	–	5.6	25.0
North Union township	179	84	4.6	76.2	–	66	2.33	.52	84.8	1.5	33.3	19.7	20 000	113	–	1.8	–
Ozark township	575	530	4.1	71.7	–	284	1.89	.44	85.6	2.1	55.3	31.7	28 800	154	2.9	8.6	10.9
Piney Fork township	741	340	5.0	86.2	–	296	2.13	.48	87.2	2.4	33.4	23.3	26 900	150	–	1.5	13.6
Richwoods township	1 206	526	5.0	79.8	.2	452	2.18	.47	88.3	3.3	38.5	27.4	34 900	129	–	2.9	18.5
Scott township	357	150	4.8	74.0	–	136	2.34	.53	86.8	3.7	27.2	18.4	30 600	90	–	1.7	10.0
South Big Rock township	138	55	5.1	80.0	–	46	2.77	.55	89.1	6.5	10.9	17.4	31 900	80–	–	4.7	–
South Lebanon township	131	57	4.8	78.9	–	52	2.13	.51	86.5	3.8	34.6	30.8	26 700	80–	–	–	–
South Union township	283	153	4.7	77.1	–	116	2.17	.51	81.9	4.3	31.9	27.6	24 300	163	–	–	4.5
Strawberry township	139	61	4.8	82.0	–	48	2.64	.58	79.2	14.6	16.7	20.8	21 300	100	–	–	9.1
Upper North township	240	90	5.0	91.1	–	77	2.35	.58	88.3	6.5	24.7	16.9	22 500	138	–	2.9	10.0
Washington township	171	64	4.8	65.6	–	55	2.35	.62	98.2	10.9	25.5	12.7	23 300	213	–	–	50.0
West Sullivan township	397	140	5.0	83.6	–	129	2.24	.50	76.7	4.7	37.2	24.8	22 800	122	–	2.0	–
Stone County	9 775	4 548	4.8	74.8	1.0	3 866	2.23	.50	78.5	3.9	28.7	22.0	36 900	150	.2	2.0	7.7
Arbana township	466	229	4.6	70.3	–	184	2.25	.52	86.4	6.5	27.7	21.7	36 300	138	–	3.0	10.7
Blue Mountain township	3 226	1 503	4.8	68.5	3.1	1 343	2.06	.47	67.8	2.6	35.6	29.0	40 700	152	–	1.5	7.9
Bryan township	219	116	4.5	69.8	–	85	2.31	.54	85.9	4.7	18.8	17.6	26 900	175	–	6.4	–
Farris township	308	124	5.0	89.5	–	113	2.39	.52	86.7	5.3	29.2	11.5	23 800	150	–	1.0	–
Flag township	140	81	4.2	92.6	–	56	2.24	.54	85.7	10.7	28.6	25.0	12 500	–	–	2.0	11.1
Franklin township	452	196	4.4	71.4	–	163	2.44	.58	87.1	7.4	23.3	14.1	18 400	138	14.3	1.4	16.0
Harris township	794	372	4.8	74.2	–	313	2.27	.50	85.9	4.5	21.1	17.9	48 600	170	–	2.5	4.3
Jones township	47	16	4.5	75.0	–	14	3.30	.73	71.4	21.4	21.4	–	–	90	–	–	–
Liberty township	323	129	4.7	72.1	–	112	2.43	.60	85.7	8.0	18.8	15.2	28 300	138	–	–	15.8
Locust Grove township	172	81	5.0	85.2	–	69	2.19	.49	88.4	2.9	40.6	18.8	28 800	125	–	3.2	–

TIPSII [UPF] GH105 CENSUS90 72583600 06/22/92 4:04 PM MACHINE: C DATA:CENSUS90*H1TIPSDA05. 06/16/92 17:13:59 TAPE: NONE FRAME: 215
TSF:CENSUS90*92. 06/16/92 17:14:57 UTF:CENSUS90*93. 06/16/92 17:14:57 META:CENSUS90*H1TABLES05. 06/16/92 17:24:20

Table 73. **Summary of General Housing Characteristics: 1990**—Con.

[For definitions of terms and meanings of symbols, see text]

County County Subdivision	All persons	All housing units: Total	All housing units: Median rooms	All housing units: Percent: 1 unit, detached or attached	All housing units: Percent: In buildings with 10 or more units	Occupied housing units: Total	Occupied housing units: Median persons in unit	Occupied housing units: Mean number of persons per room	Occupied housing units: Percent: Owner	Occupied housing units: Percent: With 1.01 or more persons per room	Occupied housing units: Percent: With householder 65 years and over	Occupied housing units: Percent: 1-person households	Occupied housing units: Specified owner, median value (dollars)	Occupied housing units: Specified renter: Median contract rent (dollars)	Occupied housing units: Specified renter: Percent with meals included in rent	Vacancy rate: Homeowner	Vacancy rate: Rental
Stone County—Con.																	
Marcella township	165	89	4.9	75.3	–	73	2.14	.43	91.8	–	31.5	24.7	35 800	125	–	2.9	–
Northwest township	392	196	4.9	79.6	–	157	2.29	.49	77.1	1.9	22.3	22.3	42 500	147	–	4.0	5.3
Optimus township	184	90	4.6	81.1	–	72	2.26	.52	80.6	2.8	22.2	19.4	33 800	90	–	1.7	6.7
Red River township	120	63	4.5	81.0	–	39	2.81	.66	76.9	15.4	12.8	7.7	15 000	163	–	11.8	18.2
Red Stripe township	263	133	4.7	77.4	–	108	2.14	.49	65.7	2.8	33.3	25.0	35 000	117	–	1.4	9.8
Richwoods township	335	146	5.0	79.5	–	127	2.34	.51	81.1	3.9	20.5	14.2	32 900	150	–	1.0	7.7
Roasting Ear township	122	53	4.8	86.8	–	44	2.50	.56	88.6	2.3	22.7	15.9	34 400	113	–	2.5	16.7
Smart township	136	55	4.8	72.7	–	49	2.78	.55	98.0	2.0	20.4	14.3	16 300	138	–	–	50.0
Sylamore township	539	242	4.9	81.0	–	216	2.20	.49	81.0	4.6	28.7	20.4	36 100	135	–	.6	2.4
Timbo township	300	160	4.9	85.0	–	126	2.23	.46	87.3	1.6	34.1	21.4	29 400	100	–	5.2	5.9
Turkey Creek township	266	120	4.8	76.7	–	105	2.28	.48	87.6	2.9	21.0	21.0	33 800	175	–	–	–
Union township	514	234	4.7	79.9	–	196	2.32	.53	84.2	4.6	25.0	19.9	22 100	125	–	.6	11.4
Washington township	116	49	4.9	83.7	–	39	2.73	.59	84.6	5.1	23.1	7.7	16 300	213	–	2.9	–
Wilson township	176	71	5.1	71.8	–	63	2.65	.52	90.5	3.2	23.8	9.5	26 300	413	–	–	–
Union County	46 719	20 276	5.0	74.6	1.0	17 819	2.27	.49	73.8	4.3	28.9	25.8	40 500	196	.4	2.0	11.4
Boone township	514	232	5.1	78.9	–	206	2.28	.49	89.3	1.9	38.8	27.2	25 700	113	–	–	15.4
Cornie township	497	187	5.0	79.7	–	172	2.66	.56	85.5	5.8	22.7	20.3	35 600	113	–	–	–
El Dorado township	29 823	12 890	5.1	75.8	1.5	11 591	2.21	.48	68.4	3.9	28.9	27.1	44 100	200	.4	2.5	10.2
Franklin township	2 376	1 048	4.9	64.8	–	857	2.45	.55	82.8	5.8	23.2	20.2	39 300	207	1.0	.8	27.2
Garner township	358	158	5.0	71.5	–	138	2.21	.52	81.9	5.8	34.8	21.7	30 000	156	–	2.6	–
Harrison township	654	342	4.9	73.1	–	259	2.24	.51	88.0	4.2	32.4	27.4	30 700	163	–	–	13.9
Henderson township	816	316	5.2	81.6	–	277	2.28	.51	84.5	5.8	31.4	24.2	35 800	150	–	–	–
Jackson township	737	310	4.8	71.0	–	270	2.45	.56	85.9	6.3	26.3	21.5	39 400	183	–	.4	17.4
Johnson township	1 413	555	5.0	61.6	–	510	2.50	.54	87.6	5.5	24.9	20.0	31 800	123	–	.2	8.7
Lapile township	2 816	1 364	4.9	72.6	.1	1 053	2.34	.53	83.8	4.8	32.0	25.5	22 400	147	–	1.5	14.1
Norphlet township	1 765	746	5.2	76.4	–	681	2.33	.49	84.9	2.6	31.0	23.8	41 000	205	–	1.5	14.9
Smackover township	2 901	1 249	5.1	78.7	.4	1 089	2.28	.50	77.9	4.2	31.8	26.9	34 900	191	–	2.9	17.7
Tubal township	376	143	4.8	74.1	–	127	2.77	.61	83.5	7.9	30.7	18.1	18 800	156	12.5	–	–
Van Buren township	653	258	4.9	68.2	–	227	2.51	.57	85.9	6.6	21.1	15.4	41 500	144	–	1.5	11.1
Wesson township	368	151	5.0	80.1	–	138	2.31	.52	92.8	5.8	29.0	24.6	28 800	206	–	.8	–
Wilmington township	652	327	5.0	67.9	–	224	2.71	.57	87.1	6.7	21.4	22.3	26 300	169	–	1.0	12.1
Van Buren County	14 008	7 580	4.7	73.0	2.2	5 698	2.13	.48	82.3	3.6	37.5	22.8	44 300	186	.3	4.6	17.7
Archey Valley township	187	97	5.1	90.7	–	67	2.34	.50	83.6	4.5	44.8	13.4	40 000	138	–	5.1	–
Barnett township	546	231	5.3	85.3	–	207	2.35	.49	80.7	1.4	38.2	16.9	34 500	144	–	3.5	9.1
Bradley township	798	367	4.8	69.5	–	310	2.26	.52	84.5	5.2	28.4	22.9	33 000	158	–	4.7	12.7
Cadron township	155	70	4.7	72.9	–	62	2.20	.53	80.6	1.6	33.9	24.2	35 000	138	–	–	14.3
Cargile township	403	163	4.9	74.8	–	151	2.46	.53	88.7	2.6	29.1	23.8	27 700	142	–	1.5	5.6
Choctaw township	1 091	555	4.8	66.3	–	436	2.13	.49	83.5	5.0	32.3	25.0	51 300	172	–	4.5	7.7
Craig township	530	255	5.0	82.4	–	209	2.23	.49	86.1	2.9	33.5	21.5	30 000	154	–	2.7	14.7
Culpepper township	496	238	4.8	70.6	–	203	2.16	.49	82.3	5.9	29.6	26.1	37 500	123	–	2.9	2.7
Davis township	674	484	4.4	60.5	–	268	2.17	.50	86.6	3.4	34.3	19.8	40 000	152	–	5.3	14.3
Griggs township	3 245	1 472	5.0	76.1	1.2	1 289	2.14	.47	75.7	2.6	36.0	26.5	41 300	175	.4	3.1	10.1
Hartsugg township	141	71	4.8	95.8	–	51	2.47	.53	90.2	3.9	35.3	19.6	28 800	163	–	2.1	–
Holley township	348	171	4.7	74.3	–	124	2.29	.57	83.9	11.3	25.0	14.5	35 000	163	16.7	7.1	–
Indian Rock township	1 412	1 259	4.4	77.8	12.0	709	1.94	.38	81.7	.4	62.1	18.6	69 500	317	–	6.3	48.4
Liberty township	185	89	4.3	68.5	–	70	2.24	.53	87.1	2.9	35.7	25.7	25 000	113	–	1.6	–
Linn Creek township	374	193	4.3	75.6	–	143	2.22	.57	88.8	5.6	25.2	18.9	23 100	169	–	5.2	5.9
Mountain township	196	91	4.8	76.9	–	76	2.13	.52	81.6	5.3	30.3	21.1	30 400	150	–	3.1	12.5
Red River township	754	541	4.5	57.3	.2	353	1.95	.44	80.7	2.3	50.7	27.2	45 000	197	–	9.5	15.0
Union township	1 431	694	4.7	68.9	–	571	2.21	.50	86.2	4.0	31.3	21.7	37 900	164	–	4.5	7.1
Washington township	668	327	4.5	78.9	.3	252	2.20	.55	84.9	8.3	28.2	22.6	28 800	137	–	7.0	7.3
Wheeler township	374	212	4.4	77.8	–	147	2.18	.52	89.1	6.8	32.7	21.8	17 500	163	–	4.4	20.0
Washington County	113 409	47 349	4.8	66.0	9.4	43 372	2.24	.50	61.6	3.2	19.4	24.4	56 000	273	1.0	2.0	8.8
District No. 1 township	10 232	3 922	5.1	72.0	1.5	3 700	2.48	.52	74.6	3.8	17.0	17.1	62 300	287	.4	1.7	6.5
District No. 2 township	9 171	3 869	5.0	72.6	7.5	3 681	2.18	.48	63.3	2.2	25.8	25.8	58 000	283	.1	2.1	6.1
District No. 3 township	8 467	3 214	5.1	76.9	.5	3 120	2.47	.52	66.3	3.0	19.1	19.1	54 400	276	.3	1.4	2.9
District No. 4 township	8 562	3 535	4.7	67.1	1.3	3 300	2.30	.53	59.6	3.8	24.4	22.8	45 700	262	.1	2.3	5.0
District No. 5 township	7 542	2 596	4.5	51.0	13.7	2 103	2.21	.50	46.5	3.6	14.2	23.2	59 000	280	.2	1.2	21.2
District No. 6 township	11 181	5 352	4.2	37.9	30.0	4 925	2.03	.53	36.5	3.2	8.5	31.1	53 300	281	.1	2.7	7.7
District No. 7 township	6 464	3 248	3.8	32.7	34.3	2 875	1.54	.45	20.7	2.5	12.7	48.6	59 800	246	.2	3.3	9.4
District No. 8 township	11 498	5 160	5.3	71.9	13.2	4 761	2.13	.43	64.0	1.3	21.9	27.7	76 700	356	7.2	2.3	9.4
District No. 9 township	7 612	3 392	4.6	65.7	7.0	3 049	2.18	.52	55.8	4.1	22.4	27.6	42 100	243	.1	1.9	12.5
District No. 10 township	7 795	3 288	5.0	76.8	.7	2 896	2.36	.52	79.9	4.6	25.6	19.1	36 800	212	–	2.0	8.0
District No. 11 township	8 125	3 267	5.1	80.4	.5	3 015	2.39	.51	74.7	3.4	23.3	19.7	46 600	245	.3	1.8	7.3
District No. 12 township	7 921	3 194	5.0	80.4	.1	2 841	2.44	.54	81.7	5.4	21.4	17.3	39 600	236	1.6	2.4	7.3
District No. 13 township	8 839	3 312	5.4	82.4	.3	3 106	2.50	.49	83.0	2.4	18.1	14.6	68 900	286	.5	1.4	4.2
White County	54 676	21 658	5.0	71.9	3.0	19 823	2.32	.50	73.3	3.1	26.2	21.4	43 200	193	.2	1.9	9.1
Albion township	249	104	5.0	79.8	–	97	2.24	.51	81.4	3.1	26.8	15.5	43 800	167	–	1.3	–
Antioch township	382	150	5.2	70.0	–	143	2.37	.49	88.8	1.4	23.1	14.0	47 500	144	–	2.3	5.9
Bald Knob township	3 929	1 665	4.9	67.9	2.5	1 489	2.35	.52	69.5	4.7	28.1	23.2	36 700	172	.2	2.1	14.0
Big Creek township	1 193	558	4.9	72.6	–	481	2.24	.48	80.7	1.9	29.5	23.1	33 900	155	–	2.8	5.1
Cadron township	309	118	4.9	71.2	–	106	2.72	.58	86.8	5.7	19.8	21.7	29 400	138	–	1.1	–
Cane township	802	319	5.2	67.4	.3	280	2.48	.52	86.8	3.2	20.0	12.1	38 600	166	–	2.8	22.9
Chrisp township	568	208	5.4	76.9	–	197	2.48	.51	85.8	5.1	20.3	9.6	64 600	183	–	.6	6.7
Clay township	430	183	4.9	65.0	–	162	2.36	.53	92.0	3.7	25.3	18.5	31 300	213	–	1.3	–
Cleveland township	62	25	5.6	84.0	–	24	2.25	.48	70.8	–	37.5	12.5	42 500	163	–	–	–
Coffey township	577	217	5.1	65.0	–	193	2.59	.54	83.4	2.1	17.6	16.6	31 100	144	–	3.0	5.9
Coldwell township	386	158	4.8	67.1	–	146	2.28	.55	83.6	6.8	33.6	19.2	35 000	159	–	–	11.1
Crosby township	233	88	5.0	68.2	–	82	2.50	.55	75.6	2.4	17.1	17.1	43 000	181	–	4.6	4.8
Cypert township	267	139	4.9	59.0	–	107	2.31	.47	78.5	.9	29.9	24.3	32 500	156	–	–	17.9
Denmark township	492	195	4.9	68.7	–	173	2.41	.57	82.1	9.2	28.3	17.9	40 400	163	–	1.4	16.2
Des Arc township	423	183	5.0	73.8	–	162	2.26	.50	72.2	3.1	25.3	21.0	47 500	166	–	3.3	4.3
Dogwood township	582	254	5.2	82.3	–	230	2.22	.47	80.0	3.5	31.3	22.6	26 400	152	–	2.6	6.1
El Paso township	518	206	5.1	67.0	–	186	2.49	.53	87.6	2.7	21.0	14.5	38 900	153	–	3.6	–
Francure township	286	137	4.4	83.2	–	96	2.80	.60	81.3	6.3	25.0	22.9	18 300	100	–	1.3	–
Garner township	395	167	4.8	69.5	–	150	2.36	.53	79.3	3.3	18.7	17.3	26 300	165	–	.8	13.9
Gravel Hill township	157	73	4.8	61.6	–	58	2.39	.52	79.3	5.2	22.4	20.7	35 000	115	–	2.1	7.7

TIPSII [UPF] GH105 CENSUS90 72583600 06/22/92 4:04 PM MACHINE: C DATA:CENSUS90*H1TIPSDA05. 06/16/92 17:13:59 TAPE: NONE FRAME: 216
TSF:CENSUS90*92. 06/16/92 17:14:57 UTF:CENSUS90*93. 06/16/92 17:14:57 META:CENSUS90*H1TABLES05. 06/16/92 17:24:20

Table 73. **Summary of General Housing Characteristics: 1990**—Con.

[For definitions of terms and meanings of symbols, see text]

County County Subdivision	All persons	All housing units: Total	All housing units: Median rooms	All housing units: Percent: 1 unit, detached or attached	All housing units: Percent: In buildings with 10 or more units	Occupied housing units: Total	Occupied housing units: Median persons in unit	Occupied housing units: Mean number of persons per room	Occupied housing units: Percent: Owner	Occupied housing units: Percent: With 1.01 or more persons per room	Occupied housing units: Percent: With householder 65 years and over	Occupied housing units: Percent: 1-person households	Occupied housing units: Specified owner, median value (dollars)	Occupied housing units: Specified renter: Median contract rent (dollars)	Occupied housing units: Specified renter: Percent with meals included in rent	Vacancy rate: Homeowner	Vacancy rate: Rental
White County—Con.																	
Gray township	17 354	6 403	5.1	70.8	7.2	6 014	2.19	.47	63.2	1.7	26.6	24.7	52 400	216	.3	1.1	7.7
Gum Springs township	2 355	861	5.9	87.6	.3	826	2.57	.46	82.4	1.1	20.2	13.1	70 000	214	–	1.2	5.8
Guthrie township	701	266	4.9	66.2	–	244	2.69	.56	86.9	4.5	20.9	15.2	27 300	215	–	2.3	3.0
Harrison township	4 830	1 875	5.0	72.2	–	1 729	2.45	.53	81.9	3.6	23.7	18.6	36 400	179	.4	1.8	7.9
Hartsell township	558	221	4.7	59.3	–	204	2.39	.56	82.8	7.8	23.0	18.6	31 700	131	–	1.2	2.8
Higginson township	786	347	4.9	66.9	–	307	2.29	.52	78.2	2.9	24.1	26.1	27 600	197	–	1.6	15.2
Jackson township	373	144	4.9	61.8	–	131	2.45	.58	83.2	10.7	21.4	13.7	30 000	131	–	3.5	8.3
Jefferson township	271	108	5.2	63.9	–	99	2.39	.49	84.8	–	18.2	13.1	53 300	206	–	2.3	6.3
Joy township	361	148	5.0	68.2	–	137	2.41	.51	81.0	.7	16.1	11.7	37 100	188	–	.9	7.1
Kensett township	2 123	900	4.9	73.7	.4	816	2.28	.52	68.3	3.7	31.0	24.8	33 500	164	–	2.8	11.9
Kentucky township	891	366	5.1	77.9	–	334	2.29	.50	82.9	4.2	28.1	21.3	40 500	181	–	1.1	5.0
Liberty township	1 695	743	4.9	69.4	2.7	679	2.20	.50	77.5	3.8	32.5	26.2	28 700	159	–	1.3	13.1
McRae township	1 095	493	4.8	67.5	3.2	442	2.20	.50	74.4	4.3	28.7	25.1	30 800	153	–	.9	14.4
Marion township	400	173	5.2	82.1	–	154	2.26	.49	85.1	1.9	37.7	19.5	31 000	163	–	.8	4.2
Marshall township	305	143	4.8	72.7	–	119	2.25	.50	86.6	3.4	31.1	16.8	40 000	138	–	2.8	11.1
Mount Pisgah township	95	37	4.7	67.6	–	34	2.61	.58	91.2	2.9	26.5	11.8	38 300	–	–	–	–
Red River township	452	189	5.1	68.3	–	175	2.38	.48	77.1	1.1	25.7	22.3	31 500	152	4.3	1.5	9.1
Royal township	420	152	5.1	67.1	–	139	2.60	.56	89.2	5.0	19.4	15.1	41 500	183	–	3.1	–
Russell township	650	275	4.7	63.6	7.3	247	2.34	.55	69.6	5.3	31.6	23.1	27 500	102	–	4.4	6.3
Union township	5 758	2 289	5.0	78.0	3.5	2 093	2.38	.51	69.5	3.3	26.9	21.5	44 300	219	–	3.1	10.4
Velvet Ridge township	734	276	5.0	67.4	.4	254	2.61	.57	85.0	3.9	21.7	13.4	37 200	175	–	3.1	5.0
Walker township	229	102	5.2	86.3	–	84	2.38	.50	90.5	–	32.1	15.5	39 000	162	–	5.0	–
Woodruff County	9 520	4 169	5.0	77.4	2.1	3 630	2.26	.50	63.2	4.7	32.5	26.8	29 700	126	.3	1.3	10.7
Augusta township	3 374	1 479	5.1	79.0	1.2	1 299	2.24	.50	59.7	4.6	31.8	27.5	31 900	135	–	1.1	10.1
Barnes township	221	89	5.9	86.5	–	74	2.61	.50	56.8	5.4	18.9	20.3	41 300	147	–	4.5	11.1
Cache township	174	82	5.0	78.0	–	65	2.38	.54	63.1	9.2	24.6	12.3	14 600	150	–	4.7	11.1
Caney township	358	183	5.3	83.6	–	140	2.28	.46	65.0	.7	31.4	20.0	32 900	108	–	–	12.5
Cotton Plant township	1 355	636	5.0	79.6	3.1	531	2.07	.49	60.1	7.5	39.7	34.1	15 900	80–	.6	.6	7.8
Dent township	344	132	5.2	75.0	–	120	2.80	.53	77.5	1.7	18.3	19.2	35 000	150	–	–	10.0
De View township	2 805	1 187	5.0	71.7	4.1	1 076	2.23	.49	66.1	4.1	34.5	27.1	34 600	140	.7	1.5	12.5
Franks township	165	78	5.1	75.6	–	67	2.17	.45	76.1	–	31.3	23.9	23 800	90	–	–	5.9
Freeman township	76	33	5.1	84.8	–	24	3.17	.58	66.7	4.2	20.8	8.3	12 500	113	–	–	11.1
Garden township	49	24	4.7	75.0	–	18	2.50	.56	27.8	5.6	11.1	16.7	12 500	113	–	–	13.3
Point township	170	82	4.9	85.4	–	66	2.17	.50	60.6	6.1	30.3	28.8	10 800	212	–	4.8	18.8
Pumpkin Bend township	320	119	5.1	74.8	–	111	2.60	.54	78.4	5.4	25.2	19.8	16 400	163	–	1.1	7.7
White River township	109	45	5.3	97.8	–	39	2.56	.52	53.8	–	30.8	15.4	33 000	80	–	4.5	10.0
Yell County	17 759	7 868	4.9	73.9	2.4	6 907	2.26	.50	73.5	3.8	28.3	22.8	37 000	179	.4	2.0	10.5
Bluffton township	208	116	4.8	86.2	–	87	2.03	.48	72.4	6.9	41.4	32.2	20 800	100	–	7.4	22.6
Briggsville township	164	85	5.1	71.8	–	61	2.19	.50	83.6	8.2	34.4	23.0	37 500	165	–	1.9	16.7
Centerville township	1 000	408	4.9	70.8	–	376	2.40	.53	85.4	4.3	25.3	19.1	34 000	202	–	1.2	6.8
Compton township	106	61	4.2	52.5	–	41	2.19	.55	61.0	7.3	29.3	14.6	32 500	156	–	–	40.7
Crawford township	38	24	5.4	83.3	–	17	2.00	.38	82.4	–	41.2	35.3	25 000	80–	–	–	–
Danville township	1 985	900	5.0	75.0	6.0	821	2.14	.47	69.5	3.2	32.5	26.2	38 900	192	–	1.6	7.7
Dardanelle township	5 954	2 564	4.9	73.7	2.4	2 339	2.26	.51	67.7	3.3	26.5	23.6	41 700	201	.3	2.4	6.7
Dutch Creek township	102	43	5.3	83.7	–	37	2.71	.50	83.8	2.7	21.6	16.2	42 500	–	–	6.1	14.3
Ferguson township	966	433	5.0	79.9	–	376	2.25	.49	74.7	3.5	28.7	21.5	31 300	168	–	2.1	12.8
Galla Rock township	285	109	4.8	67.0	–	101	2.43	.57	90.1	5.0	29.7	18.8	32 500	138	–	2.2	16.7
Gilkey township	220	89	4.5	61.8	–	75	2.77	.59	89.3	8.0	20.0	18.7	22 500	163	–	–	–
Gravelly Hill township	150	92	4.7	89.1	–	67	1.98	.45	83.6	4.5	55.2	29.9	22 100	90	–	1.8	21.4
Herring township	186	75	5.1	76.0	–	62	2.75	.56	79.0	8.1	24.2	8.1	37 500	90	–	–	35.0
Ions Creek township	100	51	4.7	62.7	–	43	2.11	.47	86.0	2.3	30.2	30.2	20 000	80–	–	–	14.3
Lamar township	1 105	574	4.5	74.0	–	430	2.19	.50	77.7	4.4	37.7	24.7	26 700	177	–	2.6	9.4
Magazine township	831	317	5.1	76.3	–	301	2.54	.53	83.7	5.3	16.9	14.6	42 000	169	–	.4	5.8
Mason township	259	110	5.0	77.3	.9	100	2.41	.51	80.0	4.0	21.0	20.0	32 100	167	12.5	1.2	4.8
Mountain township	145	70	4.5	82.9	–	61	2.06	.48	82.0	4.9	26.2	26.2	22 500	80–	–	2.0	8.3
Prairie township	326	137	5.1	71.5	–	122	2.48	.51	83.6	3.3	18.9	10.7	49 400	200	–	–	20.0
Reed Keathly township	87	38	4.7	68.4	–	33	2.31	.55	69.7	3.0	9.1	18.2	27 500	119	–	–	23.1
Richland township	195	83	5.0	78.3	–	75	2.18	.51	74.7	5.3	37.3	22.7	27 500	138	–	3.4	13.6
Riley township	787	346	4.9	79.5	–	306	2.29	.50	73.9	2.6	34.3	20.9	26 800	163	–	2.2	1.2
Rover township	299	139	5.0	71.9	–	115	2.32	.50	80.9	3.5	33.0	15.7	33 800	162	–	1.1	8.3
Sulphur Springs township	323	128	4.8	75.8	–	119	2.42	.56	84.9	5.0	17.6	15.1	30 800	181	–	–	14.3
Ward township	1 564	695	4.9	64.6	10.1	601	2.18	.50	65.7	3.7	27.3	27.8	27 700	114	1.2	2.9	21.1
Waveland township	312	156	4.7	78.2	–	118	2.18	.47	86.4	4.2	30.5	28.8	19 200	212	–	3.8	5.9
Wilson township	62	25	5.1	88.0	–	23	2.27	.51	87.0	–	26.1	13.0	27 500	90	–	–	–

TIPSII [UPF] GH105 CENSUS90 72583600 06/22/92 4:04 PM MACHINE: C DATA:CENSUS90*H1TIPSDA05. 06/16/92 17:13:59 TAPE: NONE FRAME: 217
TSF:CENSUS90*92. 06/16/92 17:14:57 UTF:CENSUS90*93. 06/16/92 17:14:57 META:CENSUS90*H1TABLES05. 06/16/92 17:24:20

Table 74. **Occupancy, Structural, and Financial Characteristics for American Indian and Alaska Native Areas: 1990**

[The above table was omitted because there were no qualifying areas]

TIPSII [UPF] GH105 CENSUS90 72583600 06/22/92 4:04 PM MACHINE: C DATA:CENSUS90*H1TIPSDA05. 06/16/92 17:13:59 TAPE: NONE FRAME: 218
TSF:CENSUS90*92. 06/16/92 17:14:57 UTF:CENSUS90*93. 06/16/92 17:14:57 META:CENSUS90*H1TABLES05. 06/16/92 17:24:20

Table 75. **Allocation and Substitution for Selected Housing Items: 1990**

[For definitions of terms and meanings of symbols, see text]

State	All housing units			Percent distribution		
	Total	Not allocated or substituted	Allocated or substituted	Total	Not allocated or substituted	Allocated or substituted
ROOMS						
All housing units	**1 000 667**	**960 607**	**40 060**	**100.0**	**100.0**	**100.0**
1 room	9 269	8 800	469	.9	.9	1.2
2 rooms	26 312	24 953	1 359	2.6	2.6	3.4
3 rooms	83 750	79 770	3 980	8.4	8.3	9.9
4 rooms	233 031	223 116	9 915	23.3	23.2	24.8
5 rooms	303 963	292 214	11 749	30.4	30.4	29.3
6 rooms	196 986	189 646	7 340	19.7	19.7	18.3
7 rooms	83 559	80 612	2 947	8.4	8.4	7.4
8 rooms	36 531	35 231	1 300	3.7	3.7	3.2
9 or more rooms	27 266	26 265	1 001	2.7	2.7	2.5
UNITS IN STRUCTURE						
All housing units	**1 000 667**	**968 538**	**32 129**	**100.0**	**100.0**	**100.0**
1, detached	708 751	692 164	16 587	70.8	71.5	51.6
1, attached	18 175	17 790	385	1.8	1.8	1.2
2	31 930	31 139	791	3.2	3.2	2.5
3 or 4	28 890	28 115	775	2.9	2.9	2.4
5 to 9	27 024	26 502	522	2.7	2.7	1.6
10 to 19	23 720	18 138	5 582	2.4	1.9	17.4
20 to 49	11 994	7 944	4 050	1.2	.8	12.6
50 or more	8 740	8 476	264	.9	.9	.8
Mobile home or trailer	131 542	128 685	2 857	13.1	13.3	8.9
Other	9 901	9 585	316	1.0	1.0	1.0
TENURE						
Occupied housing units	**891 179**	**866 317**	**24 862**	**100.0**	**100.0**	**100.0**
Owner-occupied housing units	619 938	603 034	16 904	69.6	69.6	68.0
Renter-occupied housing units	271 241	263 283	7 958	30.4	30.4	32.0
VACANCY STATUS						
Vacant housing units	**109 488**	**101 781**	**7 707**	**100.0**	**100.0**	**100.0**
For sale only	15 121	12 817	2 304	13.8	12.6	29.9
For rent	31 530	29 601	1 929	28.8	29.1	25.0
Rented or sold, not occupied	11 411	10 871	540	10.4	10.7	7.0
For seasonal, recreational, or occasional use	18 224	16 790	1 434	16.6	16.5	18.6
For migrant workers	443	423	20	.4	.4	.3
Other vacant	32 759	31 279	1 480	29.9	30.7	19.2
VALUE						
Specified owner-occupied housing units	**427 676**	**405 772**	**21 904**	**100.0**	**100.0**	**100.0**
Less than $20,000	49 651	46 075	3 576	11.6	11.4	.2
$20,000 to $29,999	49 817	46 612	3 205	11.6	11.5	14.6
$30,000 to $39,999	69 477	65 553	3 924	16.2	16.2	17.9
$40,000 to $49,999	66 641	63 293	3 348	15.6	15.6	15.3
$50,000 to $59,999	50 611	48 231	2 380	11.8	11.9	10.9
$60,000 to $69,999	43 035	41 160	1 875	10.1	10.1	8.6
$70,000 to $79,999	31 022	29 834	1 188	7.3	7.4	5.4
$80,000 to $89,999	19 238	18 491	747	4.5	4.6	3.4
$90,000 to $99,999	12 959	12 507	452	3.0	3.1	2.1
$100,000 to $124,999	15 279	14 740	539	3.6	3.6	2.5
$125,000 to $149,999	8 049	7 777	272	1.9	1.9	1.2
$150,000 to $174,999	4 448	4 307	141	1.0	1.1	.6
$175,000 to $199,999	2 362	2 286	76	.6	.6	.3
$200,000 to $249,999	2 371	2 295	76	.6	.6	.3
$250,000 to $299,999	1 148	1 108	40	.3	.3	.2
$300,000 to $399,999	883	848	35	.2	.2	.2
$400,000 to $499,999	297	287	10	.1	.1	–
$500,000 or more	388	368	20	.1	.1	.1
Specified vacant-for-sale-only housing units	**11 571**	**9 209**	**2 362**	**100.0**	**100.0**	**100.0**
Less than $20,000	2 072	1 812	260	17.9	19.7	11.0
$20,000 to $59,999	6 698	5 208	1 490	57.9	56.6	63.1
$60,000 to $99,999	2 047	1 584	463	17.7	17.2	19.6
$100,000 to $199,999	646	507	139	5.6	5.5	5.9
$200,000 or more	108	98	10	.9	1.1	.4
CONTRACT RENT						
Specified renter-occupied housing units	**255 259**	**245 935**	**9 324**	**100.0**	**100.0**	**100.0**
Less than $100	28 185	26 773	1 412	11.0	10.9	15.1
$100 to $149	26 029	24 757	1 272	10.2	10.1	13.6
$150 to $199	36 932	35 410	1 522	14.5	14.4	16.3
$200 to $249	38 389	36 941	1 448	15.0	15.0	15.5
$250 to $299	36 617	35 400	1 217	14.3	14.4	13.1
$300 to $349	23 547	22 829	718	9.2	9.3	7.7
$350 to $399	17 359	16 781	578	6.8	6.8	6.2
$400 to $449	8 202	7 959	243	3.2	3.2	2.6
$450 to $499	4 727	4 590	137	1.9	1.9	1.5
$500 to $549	2 735	2 656	79	1.1	1.1	.8
$550 to $599	1 391	1 344	47	.5	.5	.5
$600 to $649	1 010	967	43	.4	.4	.5
$650 to $699	602	579	23	.2	.2	.2
$700 to $749	466	456	10	.2	.2	.1
$750 to $999	895	860	35	.4	.3	.4
$1,000 or more	557	536	21	.2	.2	.2
No cash rent	27 616	27 097	519	10.8	11.0	5.6
Specified vacant-for-rent housing units	**30 759**	**18 258**	**12 501**	**100.0**	**100.0**	**100.0**
Less than $100	2 855	1 258	1 597	9.3	6.9	12.8
$100 to $299	20 504	11 872	8 632	66.7	65.0	69.1
$300 to $499	6 159	4 220	1 939	20.0	23.1	15.5
$500 to $749	806	581	225	2.6	3.2	1.8
$750 or more	435	327	108	1.4	1.8	.9

TIPSII [UPF] GH105 CENSUS90 72583600 06/22/92 4:04 PM MACHINE: C DATA:CENSUS90*H1TIPSDA05. 06/16/92 17:13:59 TAPE: NONE FRAME: 219
TSF:CENSUS90*92. 06/16/92 17:14:57 UTF:CENSUS90*93. 06/16/92 17:14:57 META:CENSUS90*H1TABLES05. 06/16/92 17:24:20

Table 76. Percent of Housing Units Allocated or Substituted: 1990

[For definitions of terms and meanings of symbols, see text]

State Urban and Rural and Size of Place Inside and Outside Metropolitan Area County Place and [In Selected States] County Subdivision [1,000 or More Persons]	All housing units					Occupied housing units				Vacant housing units				
				Percent allocated or substituted			Percent allocated or substituted				Percent allocated or substituted			
	Total	1 or more items allocated	Substituted	Rooms	Units in structure	Total	Tenure	Value, specified owner	Contract rent, specified renter	Total	Vacancy status	Duration of vacancy	Value, specified vacant for sale only	Contract rent, specified vacant for rent
The State	**1 000 667**	**158 470**	**8 203**	**4.0**	**3.2**	**891 179**	**2.8**	**5.1**	**3.4**	**109 488**	**7.0**	**18.8**	**20.4**	**40.6**
URBAN AND RURAL AND SIZE OF PLACE														
Urban	538 038	81 229	4 459	3.6	3.8	488 323	2.6	4.4	3.5	49 715	7.4	18.1	20.5	35.3
Inside urbanized area	253 847	39 035	2 306	4.0	4.2	230 144	2.5	4.3	3.8	23 703	8.3	19.2	22.6	33.7
Central place	226 585	35 427	2 088	4.0	4.4	204 836	2.6	4.4	3.7	21 749	8.4	19.7	22.9	33.6
Urban fringe	27 262	3 608	218	3.4	2.8	25 308	2.4	3.8	4.2	1 954	7.5	14.4	19.8	34.9
Outside urbanized area	284 191	42 194	2 153	3.2	3.5	258 179	2.7	4.5	3.2	26 012	6.5	17.2	18.7	37.0
Place of 10,000 or more	134 868	20 008	960	3.6	3.6	122 793	2.4	4.2	3.0	12 075	6.8	18.4	22.0	39.3
Place of 2,500 to 9,999	149 323	22 186	1 193	2.8	3.4	135 386	2.9	4.8	3.4	13 937	6.3	16.1	16.4	34.8
Rural	462 629	77 241	3 744	4.5	2.5	402 856	3.0	6.2	3.4	59 773	6.8	19.3	20.3	55.3
Place of 1,000 to 2,499	58 887	10 377	422	3.7	3.1	52 349	2.8	5.7	3.7	6 538	7.8	18.5	23.2	46.5
Place of less than 1,000	48 304	8 447	349	4.7	2.3	42 101	3.0	6.6	3.4	6 203	5.7	17.2	25.7	54.4
Other rural	355 438	58 417	2 973	4.6	2.4	308 406	3.0	6.2	3.3	47 032	6.8	19.7	18.3	58.8
INSIDE AND OUTSIDE METROPOLITAN AREA														
Inside metropolitan area	390 585	59 531	3 473	3.9	3.6	354 752	2.6	4.8	3.7	35 833	8.0	20.0	22.9	36.4
In central city	226 246	35 390	2 088	4.0	4.4	204 520	2.6	4.4	3.7	21 726	8.4	19.7	23.0	33.7
Not in central city	164 339	24 141	1 385	3.7	2.5	150 232	2.7	5.4	3.7	14 107	7.5	20.5	22.8	44.9
Urban	62 505	8 221	464	2.9	3.0	58 137	2.3	3.9	3.6	4 368	6.3	14.9	21.7	33.2
Inside urbanized area	27 252	3 608	218	3.4	2.8	25 298	2.4	3.8	4.2	1 954	7.5	14.4	19.8	34.9
Outside urbanized area	35 253	4 613	246	2.5	3.1	32 839	2.3	4.1	3.2	2 414	5.3	15.4	23.0	31.7
Rural	101 834	15 920	921	4.2	2.2	92 095	3.0	6.6	3.9	9 739	8.0	23.0	24.1	57.4
Outside metropolitan area	610 082	98 939	4 730	4.1	3.0	536 427	2.9	5.3	3.2	73 655	6.6	18.2	18.7	44.6
Urban	249 287	37 618	1 907	3.3	3.6	225 666	2.7	4.6	3.2	23 621	6.7	17.3	18.1	37.5
Inside urbanized area	349	37	–	1.1	1.7	326	1.2	1.6	–	23	–	13.0	–	6.3
Outside urbanized area	248 938	37 581	1 907	3.3	3.6	225 340	2.7	4.6	3.2	23 598	6.7	17.3	18.1	37.6
Place of 10,000 or more	117 276	17 764	851	3.8	3.7	106 363	2.5	4.2	3.1	10 913	7.1	18.5	22.8	40.7
Place of 2,500 to 9,999	131 662	19 817	1 056	2.9	3.4	118 977	3.0	4.9	3.3	12 685	6.3	16.3	14.6	34.8
Rural	360 795	61 321	2 823	4.6	2.5	310 761	3.0	6.1	3.2	50 034	6.5	18.6	19.4	54.8
COUNTY														
Arkansas County	9 575	1 344	43	2.2	1.8	8 389	1.8	4.5	2.2	1 186	7.3	12.6	8.5	48.7
Ashley County	9 820	1 458	31	3.4	2.1	8 890	1.6	4.3	2.2	930	4.7	16.0	34.8	32.5
Baxter County	15 549	2 882	127	6.9	2.7	13 486	3.6	5.7	4.8	2 063	4.5	14.9	29.3	47.9
Benton County	41 444	5 052	441	3.1	2.7	37 555	2.6	3.9	2.5	3 889	10.6	16.5	13.6	20.2
Boone County	12 380	1 829	112	3.7	2.8	11 131	3.2	5.0	2.6	1 249	6.7	22.5	13.4	20.2
Bradley County	5 092	661	23	1.8	3.4	4 545	2.0	3.9	1.7	547	3.8	9.3	5.5	30.5
Calhoun County	2 437	555	14	9.2	2.5	2 185	2.9	9.1	5.1	252	5.2	37.7	37.5	72.2
Carroll County	8 740	1 792	94	3.9	3.3	7 550	3.3	6.3	2.9	1 190	15.8	36.7	25.4	67.2
Chicot County	6 191	1 227	84	9.0	4.1	5 557	8.0	11.5	6.0	634	5.2	14.4	22.0	50.8
Clark County	8 807	1 355	39	3.2	2.6	7 907	1.9	5.2	3.4	900	6.4	13.4	16.5	44.2
Clay County	8 362	969	66	2.4	3.0	7 504	3.0	5.3	2.5	858	2.0	2.0	.8	20.1
Cleburne County	10 802	2 767	81	11.1	2.3	7 926	2.4	5.0	3.3	2 876	4.3	43.1	18.1	42.1
Cleveland County	3 322	754	14	7.3	1.9	2 868	2.5	6.9	3.8	454	4.8	42.3	50.0	84.2
Columbia County	10 690	2 391	83	8.9	4.9	9 638	3.4	8.8	4.9	1 052	12.8	25.8	61.0	81.5
Conway County	8 009	1 320	77	2.3	3.8	7 179	3.3	5.7	3.0	830	3.3	16.6	14.1	44.8
Craighead County	28 434	4 043	221	3.0	3.7	26 285	2.8	4.8	3.1	2 149	6.6	12.1	19.5	30.7
Crawford County	16 711	2 602	175	3.1	3.2	15 251	2.9	5.7	3.5	1 460	9.9	24.2	18.4	42.6
Crittenden County	18 875	3 693	274	7.0	3.9	17 120	3.9	6.9	5.6	1 755	10.3	27.2	17.9	41.8
Cross County	7 254	1 140	72	3.8	3.2	6 754	3.5	5.9	4.2	500	5.0	15.4	19.7	52.9
Dallas County	4 049	677	22	2.8	2.6	3 600	2.9	4.7	3.9	449	8.7	20.9	10.0	59.1
Desha County	6 706	1 100	28	2.2	2.4	5 957	2.0	4.3	2.7	749	9.2	19.1	3.7	37.0
Drew County	7 159	1 223	36	5.4	2.3	6 342	2.1	5.5	3.5	817	5.3	25.7	15.9	36.4
Faulkner County	23 397	3 039	145	1.9	2.4	21 325	2.3	4.2	2.1	2 072	3.5	25.0	7.9	27.5
Franklin County	6 228	990	70	2.3	3.4	5 578	3.2	6.7	1.8	650	6.6	13.4	6.7	47.6
Fulton County	4 839	678	26	1.8	3.1	4 010	3.3	5.8	3.1	829	3.6	2.3	–	36.6
Garland County	37 966	7 834	121	5.4	2.4	30 836	2.0	4.2	3.0	7 130	8.2	31.7	25.0	59.2
Grant County	5 540	583	17	1.4	1.7	5 118	1.3	3.9	1.2	422	4.5	6.6	20.4	28.9
Greene County	13 216	1 520	84	1.8	2.5	12 325	2.8	4.2	2.7	891	4.6	7.1	7.9	36.0
Hempstead County	9 690	1 694	38	2.1	2.3	8 212	2.1	4.5	2.1	1 478	9.5	21.7	9.6	64.0
Hot Spring County	11 378	1 478	36	1.4	1.8	10 115	1.7	3.9	1.5	1 263	7.2	18.7	4.1	47.7
Howard County	5 600	726	22	3.1	2.0	4 975	1.4	4.7	4.8	625	4.3	9.8	10.8	46.5
Independence County	12 838	1 682	136	2.5	4.1	11 846	3.5	5.9	2.6	992	5.7	10.2	5.0	16.5
Izard County	5 535	1 012	36	6.4	2.5	4 684	2.7	5.7	2.4	851	5.1	13.6	51.6	67.6
Jackson County	8 086	1 240	68	2.2	3.9	7 361	3.5	5.5	3.4	725	3.3	4.6	15.1	25.2
Jefferson County	33 311	6 044	127	5.6	3.5	30 001	2.5	4.9	3.9	3 310	9.8	22.6	34.6	55.2
Johnson County	7 984	1 148	79	2.3	2.8	7 059	3.0	5.2	2.5	925	5.8	13.7	5.0	48.7
Lafayette County	4 523	963	55	9.3	4.4	3 584	4.0	7.5	3.8	939	9.8	22.2	42.9	51.9
Lawrence County	7 692	1 074	62	2.8	3.2	6 857	3.0	4.6	2.5	835	5.7	12.2	7.7	25.0
Lee County	5 085	909	72	3.5	4.5	4 578	5.0	7.0	5.1	507	6.3	4.3	19.6	53.5
Lincoln County	4 295	897	15	3.9	2.2	3 796	3.8	7.1	3.7	499	8.8	20.8	19.5	93.3
Little River County	6 171	1 117	20	4.2	2.3	5 150	2.1	5.2	3.1	1 021	3.8	10.3	8.0	41.5
Logan County	8 539	1 231	98	3.1	3.3	7 628	3.1	6.7	2.6	911	7.1	19.1	10.8	47.3
Lonoke County	15 009	1 947	118	2.2	2.7	13 866	2.9	4.8	3.4	1 143	3.5	10.8	8.7	32.2
Madison County	5 182	804	57	4.8	3.0	4 392	3.2	7.7	5.2	790	7.8	15.1	11.9	50.8
Marion County	6 139	1 605	38	13.2	2.1	4 970	4.2	7.0	4.4	1 169	4.2	8.8	64.2	81.7
Miller County	16 172	2 816	55	3.5	2.9	14 273	3.3	4.9	3.6	1 899	5.8	16.4	17.1	46.5
Mississippi County	22 232	3 192	182	2.4	2.9	20 420	3.2	4.7	3.1	1 812	5.3	10.9	24.7	26.4
Monroe County	5 063	987	84	5.2	4.4	4 361	4.2	6.4	3.9	702	7.4	10.1	31.6	80.0
Montgomery County	4 269	562	53	2.5	2.5	3 062	3.5	5.0	2.1	1 207	6.5	8.1	2.2	71.8
Nevada County	4 287	836	19	9.3	2.7	3 798	2.2	5.6	3.5	489	7.6	31.3	61.5	93.5

TIPSII [UPF] GH105 CENSUS90 72583600 06/22/92 4:04 PM MACHINE: C DATA:CENSUS90*H1TIPSDA05. 06/16/92 17:13:59 TAPE: NONE FRAME: 220
TSF:CENSUS90*92. 06/16/92 17:14:57 UTF:CENSUS90*93. 06/16/92 17:14:57 META:CENSUS90*H1TABLES05. 06/16/92 17:24:20

Table 76. **Percent of Housing Units Allocated or Substituted: 1990**—Con.

[For definitions of terms and meanings of symbols, see text]

State Urban and Rural and Size of Place Inside and Outside Metropolitan Area County Place and [In Selected States] County Subdivision [1,000 or More Persons]	All housing units					Occupied housing units				Vacant housing units				
				Percent allocated or substituted			Percent allocated or substituted				Percent allocated or substituted			
	Total	1 or more items allocated	Substituted	Rooms	Units in structure	Total	Tenure	Value, specified owner	Contract rent, specified renter	Total	Vacancy status	Duration of vacancy	Value, specified vacant for sale only	Contract rent, specified vacant for rent
COUNTY—Con.														
Newton County	3 439	642	51	5.0	3.5	2 818	4.1	10.6	3.3	621	7.4	20.9	29.2	58.1
Ouachita County	13 204	2 598	92	5.4	3.0	11 712	3.4	7.5	5.9	1 492	9.9	18.2	42.5	51.9
Perry County	3 702	496	41	2.4	2.4	3 055	3.6	5.3	2.2	647	6.2	10.5	2.9	1.8
Phillips County	11 094	2 062	161	5.2	4.5	10 183	4.3	7.0	4.8	911	9.2	13.6	28.8	46.2
Pike County	4 550	536	17	1.7	1.6	3 855	1.9	5.0	1.7	695	5.3	5.5	4.6	29.6
Poinsett County	10 271	1 526	80	1.9	2.9	9 368	3.0	4.9	3.3	903	6.0	27.4	17.3	52.4
Polk County	7 732	1 133	82	3.1	2.7	6 827	3.0	5.7	3.8	905	7.8	16.5	12.7	52.5
Pope County	18 430	2 539	205	3.2	3.7	16 828	3.1	4.5	2.8	1 602	9.4	21.8	18.1	32.3
Prairie County	4 340	611	34	1.9	2.8	3 661	2.7	6.2	3.6	679	2.2	8.1	2.7	55.6
Pulaski County	151 538	23 013	1 028	4.1	3.5	137 209	2.4	4.1	4.3	14 329	5.4	17.9	25.7	36.8
Randolph County	7 343	857	47	1.9	2.6	6 445	2.6	4.9	3.2	898	3.3	5.0	3.3	15.3
St. Francis County	10 958	2 007	143	6.5	4.9	9 958	3.9	6.3	4.7	1 000	4.5	10.2	41.3	68.2
Saline County	24 602	3 510	141	3.5	1.8	23 037	2.1	5.7	3.9	1 565	5.4	15.6	41.7	64.8
Scott County	4 485	686	46	2.2	3.6	3 957	2.6	7.4	2.6	528	6.4	12.9	10.2	34.7
Searcy County	3 739	869	32	8.1	4.1	3 117	3.8	8.9	4.1	622	3.9	10.8	34.6	59.0
Sebastian County	43 621	6 678	459	2.4	5.1	39 298	2.8	5.2	2.5	4 323	6.1	17.0	16.1	18.8
Sevier County	5 880	768	16	2.8	1.7	5 118	1.8	4.5	1.8	762	4.2	14.4	10.8	42.7
Sharp County	7 617	1 400	51	4.5	1.9	5 819	2.7	4.0	1.6	1 798	4.3	21.4	8.3	72.6
Stone County	4 548	678	35	2.5	3.0	3 866	3.1	6.9	3.3	682	3.1	5.4	25.0	42.9
Union County	20 276	3 772	70	7.2	2.3	17 819	2.0	4.5	3.0	2 457	6.6	22.8	37.5	66.0
Van Buren County	7 580	1 378	59	2.3	3.0	5 698	2.9	6.7	2.7	1 882	3.8	10.6	3.1	27.4
Washington County	47 349	6 189	951	4.3	4.7	43 372	2.8	5.4	2.6	3 977	22.3	27.6	25.2	37.2
White County	21 658	3 072	169	2.6	3.2	19 823	2.7	6.0	3.1	1 835	5.3	15.0	8.6	25.9
Woodruff County	4 169	888	31	9.2	3.9	3 630	3.1	6.4	2.6	539	3.0	5.8	65.0	86.4
Yell County	7 868	1 120	72	2.5	2.9	6 907	3.2	4.8	2.3	961	5.9	23.6	15.9	37.3
PLACE AND COUNTY SUBDIVISION														
Alma city	1 221	240	25	2.9	8.8	1 104	4.1	6.1	3.8	117	26.5	46.2	16.7	11.1
Arkadelphia city	3 742	534	11	1.4	3.7	3 455	1.4	3.2	3.1	287	3.5	11.8	7.5	32.6
Ashdown city	2 049	269	5	1.4	2.1	1 856	1.6	4.3	2.4	193	5.2	7.3	3.7	25.0
Atkins city	1 176	181	14	4.1	4.0	1 055	4.0	6.6	2.7	121	11.6	24.0	18.8	28.8
Augusta city	1 162	249	13	9.6	4.8	1 053	3.5	6.4	2.5	109	2.8	7.3	85.7	92.6
Bald Knob city	1 143	177	7	2.4	4.1	1 021	2.4	5.9	3.4	122	4.9	15.6	20.0	31.7
Barling city	1 499	165	23	2.7	3.9	1 387	2.5	3.7	2.4	112	9.8	23.2	10.0	23.8
Batesville city	3 947	579	42	2.6	7.0	3 678	3.6	4.8	2.9	269	3.3	9.3	4.1	4.7
Bay city	631	70	2	1.3	2.4	603	2.0	2.7	3.1	28	3.6	10.7	–	21.4
Bearden city	424	95	1	4.5	5.7	386	4.7	3.0	5.0	38	2.6	5.3	50.0	25.0
Beebe city	1 799	209	20	2.3	4.2	1 645	3.2	5.2	3.8	154	.6	6.5	8.6	15.9
Bella Vista CDP	5 391	579	37	1.8	1.4	4 369	1.8	2.6	1.8	1 022	4.4	15.7	5.3	5.4
Benton city	7 453	1 008	53	3.4	3.0	6 993	2.6	5.0	3.1	460	5.0	20.4	25.7	54.7
Bentonville city	4 482	409	36	2.0	2.2	4 266	2.2	3.4	2.2	216	12.0	17.6	10.7	14.9
Berryville city	1 468	262	15	2.1	4.1	1 380	3.3	5.4	2.1	88	13.6	15.9	32.1	50.0
Blytheville city	8 902	1 161	81	2.1	3.4	8 075	3.2	4.4	3.0	827	4.4	9.2	7.9	14.8
Bono town	451	72	2	1.3	1.6	437	2.1	6.2	4.3	14	14.3	14.3	16.7	20.0
Booneville city	1 689	207	13	1.6	3.2	1 521	2.6	5.3	3.2	168	6.5	11.3	2.9	32.4
Brinkley city	1 768	332	18	2.6	4.1	1 603	4.0	5.8	3.9	165	7.3	7.9	44.4	82.1
Bryant city	1 935	281	5	2.5	1.8	1 827	2.0	5.8	4.7	108	1.9	4.6	60.5	54.3
Bull Shoals city	906	178	4	6.1	1.8	763	2.2	5.7	2.3	143	2.1	5.6	46.7	65.6
Cabot city	3 114	312	22	1.4	2.2	2 892	2.2	3.7	2.8	222	.9	2.7	3.4	6.9
Camden city	6 390	1 230	35	4.8	3.4	5 746	2.5	5.9	5.8	644	11.6	16.0	45.7	50.8
Caraway town	500	95	2	3.2	2.8	461	2.8	5.4	9.2	39	33.3	30.8	29.4	87.5
Carlisle city	1 021	203	9	4.2	3.5	952	4.1	8.4	6.7	69	2.9	20.3	33.3	66.7
Cave City city	697	109	1	.6	1.6	635	1.3	4.3	–	62	17.7	21.0	–	44.1
Charleston city	895	138	9	2.1	3.0	815	3.7	4.9	2.3	80	1.3	10.0	5.9	51.6
Cherokee Village-Hidden Valley CDP	2 891	436	19	2.2	1.9	2 086	2.7	3.3	1.8	805	4.0	17.3	9.6	76.4
Clarendon city	943	168	14	3.2	2.7	854	2.2	5.8	4.4	89	7.9	10.1	15.4	67.4
Clarksville city	2 597	398	30	2.3	3.9	2 385	3.5	5.3	2.6	212	9.9	14.6	8.5	35.5
Clinton city	994	184	10	2.2	4.0	903	3.8	7.5	2.9	91	1.1	3.3	6.3	44.4
Conway city	10 139	1 236	56	1.9	3.2	9 437	2.0	3.1	1.9	702	3.4	15.2	4.9	16.1
Corning city	1 504	170	16	2.9	4.6	1 359	3.5	5.3	4.0	145	3.4	4.1	–	14.0
Cotton Plant city	559	94	1	1.8	4.1	473	2.5	9.1	2.9	86	4.7	3.5	–	35.3
Crossett city	2 530	282	4	.8	2.4	2 376	1.3	2.7	1.6	154	1.9	10.4	17.2	21.1
Danville city	733	109	2	1.8	4.5	666	2.4	5.1	1.9	67	4.5	9.0	37.5	47.4
Dardanelle city	1 662	201	13	2.3	2.5	1 553	3.0	3.8	2.1	109	5.5	13.8	11.8	10.4
De Queen city	1 949	204	4	1.8	2.3	1 734	1.3	3.8	1.5	215	3.3	11.2	7.1	22.2
Dermott city	1 801	475	63	19.1	6.9	1 650	19.5	20.9	14.8	151	7.3	15.9	30.0	56.1
Des Arc city	848	146	6	2.4	3.3	789	2.3	4.7	5.3	59	5.1	15.3	–	40.0
De Witt city	1 564	158	11	1.3	1.7	1 436	1.7	4.2	.7	128	15.6	15.6	4.3	24.4
Diaz city	502	85	3	1.6	8.6	457	2.8	4.4	1.5	45	4.4	6.7	41.2	–
Dierks city	529	70	2	4.5	1.5	480	1.7	4.2	5.8	49	2.0	4.1	9.1	50.0
Dover city	492	82	2	2.0	1.6	437	2.1	4.2	1.3	55	–	20.0	33.3	91.7
Dumas city	2 049	303	10	1.4	3.0	1 896	2.0	3.4	3.0	153	6.5	17.6	2.1	38.2
Earle city	1 300	300	13	3.8	4.0	1 167	3.9	7.4	5.2	133	10.5	12.0	4.8	51.0
El Dorado city	10 269	1 696	34	3.8	2.5	9 158	1.8	4.4	3.2	1 111	6.4	23.1	28.7	53.6
England city	1 286	144	15	2.3	3.0	1 194	3.3	4.7	3.3	92	4.3	3.3	–	8.6
Eudora city	1 262	199	8	1.7	4.0	1 155	2.0	5.7	2.9	107	4.7	8.4	20.0	57.1
Eureka Springs city	1 037	235	12	6.2	3.1	891	2.4	5.9	2.8	146	26.7	58.2	14.3	76.9
Fairfield Bay CDP	1 888	290	7	1.5	3.9	1 150	1.1	2.6	.5	738	3.9	15.2	3.8	11.1
Farmington city	537	109	3	4.8	3.7	505	2.6	3.8	5.7	32	15.6	40.6	50.0	75.0
Fayetteville city	18 835	2 425	547	4.7	6.8	16 894	1.9	3.5	2.1	1 941	28.6	33.3	23.1	40.5
Flippin city	509	133	2	12.6	3.3	442	3.6	6.5	6.5	67	3.0	11.9	100.0	90.3
Fordyce city	1 966	351	10	3.4	3.6	1 771	3.6	4.6	3.3	195	6.2	14.4	7.1	48.4
Foreman city	573	136	2	4.9	4.4	506	4.2	6.5	2.1	67	3.0	29.9	–	37.5
Forrest City city	5 195	984	69	7.4	6.1	4 756	3.8	5.2	5.1	439	2.5	7.5	41.1	72.0
Fort Smith city	33 054	5 045	326	2.3	5.8	29 646	2.7	4.8	2.4	3 408	5.6	17.6	8.5	12.5
Gassville city	480	111	3	12.3	2.1	445	5.4	7.6	8.9	35	11.4	14.3	100.0	70.0
Gentry city	684	108	8	2.0	2.5	647	1.9	6.5	4.6	37	24.3	24.3	44.4	66.7

TIPSII [UPF] GH105 CENSUS90 72583600 06/22/92 4:04 PM MACHINE: C DATA:CENSUS90*H1TIPSDA05. 06/16/92 17:13:59 TAPE: NONE FRAME: 221
TSF:CENSUS90*92. 06/16/92 17:14:57 UTF:CENSUS90*93. 06/16/92 17:14:57 META:CENSUS90*H1TABLES05. 06/16/92 17:24:20

Table 76. **Percent of Housing Units Allocated or Substituted: 1990**—Con.

[For definitions of terms and meanings of symbols, see text]

State Urban and Rural and Size of Place Inside and Outside Metropolitan Area County Place and [In Selected States] County Subdivision [1,000 or More Persons]	All housing units					Occupied housing units				Vacant housing units				
				Percent allocated or substituted			Percent allocated or substituted				Percent allocated or substituted			
	Total	1 or more items allocated	Substituted	Rooms	Units in structure	Total	Tenure	Value, specified owner	Contract rent, specified renter	Total	Vacancy status	Duration of vacancy	Value, specified vacant for sale only	Contract rent, specified vacant for rent
PLACE AND COUNTY SUBDIVISION—Con.														
Gibson CDP	1 479	152	6	2.4	1.6	1 399	1.4	3.9	1.9	80	3.8	6.3	12.5	43.9
Glenwood town	612	69	3	1.5	1.8	554	1.6	2.7	3.1	58	3.4	6.9	–	46.7
Gosnell city	1 381	143	8	1.5	1.2	1 294	1.7	2.4	1.8	87	2.3	9.2	10.0	13.0
Gould city	602	166	1	2.3	1.8	541	5.9	6.7	2.8	61	3.3	21.3	28.6	86.4
Gravel Ridge CDP	1 573	183	3	2.3	1.8	1 349	1.4	1.6	3.2	224	.9	5.4	50.0	7.7
Gravette city	613	97	4	3.9	4.6	560	2.9	4.0	3.7	53	15.1	24.5	25.0	42.9
Greenbrier city	816	89	4	1.6	1.3	764	2.0	5.2	2.4	52	3.8	9.6	–	29.4
Green Forest city	919	199	7	3.7	4.2	842	2.7	8.9	2.5	77	13.0	22.1	48.3	73.1
Greenwood city	1 526	237	18	2.5	2.9	1 407	2.6	4.6	3.5	119	7.6	13.4	67.3	93.1
Gurdon city	985	180	6	4.2	2.0	841	1.8	6.3	3.7	144	11.1	11.1	12.5	35.7
Hamburg city	1 254	166	6	3.6	2.0	1 167	2.1	3.7	3.5	87	4.6	20.7	28.6	70.0
Hampton city	649	126	–	3.2	1.2	583	1.7	5.4	4.0	66	7.6	48.5	28.6	59.1
Harrisburg city	802	137	4	2.2	4.4	753	2.5	5.1	1.8	49	16.3	20.4	25.0	81.8
Harrison city	4 584	657	43	3.5	3.4	4 189	2.7	4.2	2.8	395	8.1	27.8	15.9	17.7
Haskell city	485	65	–	.6	1.0	460	.4	5.0	2.2	25	4.0	24.0	–	42.9
Hazen city	715	83	4	1.5	2.2	637	2.2	4.9	1.2	78	–	5.1	–	43.8
Heber Springs city	2 654	438	19	3.1	3.1	2 387	2.4	4.7	3.9	267	4.9	23.2	21.4	44.9
Helena city	2 987	543	34	4.7	3.3	2 711	3.7	7.6	5.1	276	7.6	11.6	20.7	33.1
Hope city	4 207	749	23	2.3	3.0	3 727	2.2	4.3	1.9	480	13.1	21.5	12.7	52.1
Horseshoe Bend city	1 330	234	10	5.7	2.3	1 125	2.4	4.5	2.7	205	9.3	12.7	13.6	71.4
Hot Springs city	17 543	3 767	53	6.8	3.3	14 488	2.1	4.3	3.1	3 055	5.4	26.3	32.1	55.0
Hot Springs Village CDP	3 761	636	13	2.7	.9	3 097	1.1	2.3	2.6	664	10.2	47.0	24.3	57.4
Hoxie city	1 116	118	16	3.4	4.6	1 017	3.3	3.9	2.6	99	4.0	7.1	–	34.8
Hughes city	725	102	5	2.5	4.0	664	2.3	3.1	5.7	61	1.6	8.2	–	40.0
Huntsville city	741	125	5	6.7	4.3	665	3.3	8.2	7.1	76	9.2	11.8	26.7	47.6
Jacksonville city	10 890	1 416	53	1.9	2.9	9 854	2.1	2.8	2.0	1 036	2.3	9.2	15.9	26.9
Jonesboro city	19 537	2 608	154	2.8	4.4	17 976	2.7	4.2	2.8	1 561	5.9	11.9	16.0	25.8
Judsonia city	763	117	4	3.1	2.5	703	2.0	6.3	3.7	60	3.3	5.0	–	5.6
Kensett city	753	105	5	2.7	2.0	678	1.6	10.5	5.9	75	4.0	5.3	–	2.9
Lake City town	744	135	1	3.1	2.3	699	3.0	4.1	6.3	45	2.2	22.2	14.3	80.0
Lake Hamilton CDP	939	346	3	2.3	1.8	574	1.4	5.2	1.2	365	24.1	59.2	10.5	60.3
Lake Village city	1 105	175	3	2.3	3.8	1 018	2.1	4.0	1.9	87	3.4	9.2	42.9	37.9
Lavaca city	514	60	9	2.7	3.1	451	2.4	4.5	3.1	63	7.9	30.2	10.0	6.5
Leachville city	793	105	6	4.0	2.3	743	2.4	4.8	1.6	50	14.0	20.0	60.0	85.0
Lepanto city	863	140	5	1.3	2.9	810	3.6	7.7	5.5	53	3.8	5.7	50.0	83.3
Lewisville city	632	121	4	5.2	2.1	544	2.6	6.7	5.9	88	11.4	25.0	50.0	9.1
Lincoln city	677	98	11	3.2	3.4	610	3.0	7.4	1.7	67	16.4	17.9	22.2	36.8
Little Rock city	80 995	13 277	504	4.6	3.9	72 573	2.4	4.1	4.9	8 422	5.4	20.4	29.5	37.3
Lonoke city	1 616	253	13	3.0	5.8	1 491	2.8	3.8	5.5	125	8.0	17.6	13.8	65.7
Lowell city	516	69	7	3.1	2.5	477	2.9	4.8	2.3	39	10.3	20.5	22.2	5.9
Luxora town	517	147	5	6.2	2.3	462	5.4	9.5	6.0	55	5.5	34.5	50.0	83.3
McCrory city	811	161	4	6.2	4.3	744	2.2	4.0	3.8	67	1.5	1.5	66.7	89.7
McGehee city	2 048	296	5	1.8	2.4	1 845	1.4	4.0	3.3	203	4.4	11.3	9.1	27.6
Madison city	466	119	11	14.6	4.9	402	7.0	9.9	5.8	64	10.9	25.0	100.0	85.7
Magnolia city	4 689	966	35	8.4	5.2	4 282	2.9	5.8	4.2	407	13.3	19.9	64.8	82.8
Malvern city	4 244	556	10	1.5	2.5	3 836	1.4	3.8	1.4	408	3.7	8.1	3.3	42.9
Mammoth Spring city	557	106	1	1.3	5.9	482	2.3	5.8	4.3	75	2.7	1.3	–	25.8
Manila city	1 133	148	8	2.7	2.0	1 063	2.4	5.8	4.4	70	1.4	11.4	50.0	20.6
Mansfield city	471	86	8	3.4	3.0	412	3.6	8.2	5.5	59	8.5	11.9	33.3	66.7
Marianna city	2 237	412	39	3.3	4.6	2 068	5.9	6.1	6.1	169	4.1	3.0	12.0	47.1
Marion city	1 568	196	10	3.6	2.0	1 477	1.6	3.5	7.4	91	9.9	15.4	15.8	47.1
Marked Tree city	1 246	201	15	2.5	3.0	1 158	3.4	5.7	4.9	88	4.5	26.1	40.0	73.5
Marmaduke city	520	104	3	1.5	2.5	472	1.3	4.2	2.5	48	2.1	2.1	–	100.0
Marshall city	639	152	4	6.7	6.4	555	3.1	7.9	2.6	84	1.2	3.6	66.7	42.9
Marvell city	627	115	12	3.5	4.6	582	4.3	7.0	4.5	45	6.7	11.1	20.0	56.3
Maumelle city	2 668	218	16	2.4	3.0	2 540	1.3	1.0	6.5	128	.8	5.5	1.4	28.0
Mayflower city	708	147	7	1.4	2.0	594	2.9	5.8	.8	114	2.6	66.7	–	66.7
Melbourne city	726	123	4	4.1	4.3	654	1.5	4.7	1.6	72	4.2	11.1	92.9	50.0
Mena city	2 619	368	32	2.7	3.7	2 360	3.2	5.6	2.8	259	8.9	10.0	6.9	45.9
Mineral Springs city	431	76	5	5.1	2.3	388	1.0	6.5	4.0	43	11.6	16.3	33.3	88.9
Monette city	538	65	6	1.7	2.4	506	2.8	4.6	3.3	32	12.5	9.4	–	–
Monticello city	3 267	509	19	3.1	3.0	2 942	2.0	4.7	3.5	325	6.2	25.5	17.5	31.9
Morrilton city	2 891	526	20	1.8	5.3	2 601	2.8	4.6	2.6	290	2.1	9.3	8.3	43.0
Mountain Home city	4 561	801	50	4.8	4.5	4 253	3.6	5.6	6.0	308	6.2	15.6	41.7	32.7
Mountain View city	1 172	209	14	2.3	6.2	1 043	3.5	6.7	3.5	129	5.4	6.2	–	25.7
Mulberry city	684	145	9	6.0	2.8	603	4.6	8.5	2.3	81	6.2	32.1	27.3	52.2
Murfreesboro city	671	71	3	.9	1.9	589	1.9	3.3	1.8	82	2.4	3.7	4.8	16.7
Nashville city	1 908	266	7	3.4	2.8	1 703	1.2	4.2	5.3	205	2.0	11.2	7.7	45.3
Newark city	486	56	8	2.3	3.3	449	2.4	4.7	3.1	37	10.8	13.5	–	9.5
Newport city	3 179	501	33	2.8	4.7	2 949	4.0	5.7	4.1	230	4.3	5.7	14.3	23.4
North Crossett CDP	1 386	249	7	2.6	2.4	1 267	1.8	7.0	2.4	119	4.2	30.3	64.3	41.2
North Little Rock city	27 255	4 081	260	3.6	4.1	24 987	2.7	4.1	3.7	2 268	6.3	13.1	19.2	36.1
Ola city	512	60	2	1.0	1.6	434	3.9	3.4	2.3	78	–	2.6	–	6.1
Osceola city	3 299	560	36	2.4	3.8	3 103	4.3	5.3	4.1	196	8.2	10.2	40.0	33.3
Ozark city	1 518	281	18	2.4	4.9	1 374	2.5	7.7	1.5	144	11.1	22.2	8.6	38.6
Paragould city	7 904	858	54	1.9	2.7	7 432	2.7	4.0	2.4	472	4.7	7.0	11.8	20.4
Paris city	1 654	291	26	4.8	5.3	1 519	3.6	7.7	2.3	135	11.1	31.9	26.1	62.2
Parkers-Iron Springs CDP	1 377	217	5	4.4	1.6	1 283	2.4	4.5	4.0	94	6.4	29.8	56.3	75.0
Parkin city	681	112	4	3.1	2.5	654	3.4	4.3	6.9	27	–	11.1	–	80.0
Pea Ridge city	638	96	7	4.7	2.8	604	4.1	5.4	1.1	34	26.5	35.3	–	75.0

TIPSII [UPF] GH105 CENSUS90 72583600 06/22/92 4:04 PM MACHINE: C DATA:CENSUS90*H1TIPSDA05. 06/16/92 17:13:59 TAPE: NONE FRAME: 222
TSF:CENSUS90*92. 06/16/92 17:14:57 UTF:CENSUS90*93. 06/16/92 17:14:57 META:CENSUS90*H1TABLES05. 06/16/92 17:24:20

Table 76. **Percent of Housing Units Allocated or Substituted: 1990**—Con.

[For definitions of terms and meanings of symbols, see text]

State Urban and Rural and Size of Place Inside and Outside Metropolitan Area County Place and [In Selected States] County Subdivision [1,000 or More Persons]	All housing units					Occupied housing units				Vacant housing units				
				Percent allocated or substituted			Percent allocated or substituted				Percent allocated or substituted			
	Total	1 or more items allocated	Substituted	Rooms	Units in structure	Total	Tenure	Value, specified owner	Contract rent, specified renter	Total	Vacancy status	Duration of vacancy	Value, specified vacant for sale only	Contract rent, specified vacant for rent
PLACE AND COUNTY SUBDIVISION—Con.														
Perryville city	502	66	6	2.0	2.6	434	3.5	5.9	1.7	68	7.4	8.8	11.1	5.0
Piggott city	1 777	185	15	1.7	3.6	1 670	2.6	4.9	2.2	107	4.7	5.6	3.3	8.3
Pine Bluff city	23 189	4 437	90	5.9	4.0	20 871	2.6	5.0	3.9	2 318	10.6	25.7	40.1	55.0
Piney CDP	1 300	251	3	1.5	.9	1 012	2.8	6.1	5.5	288	7.3	13.5	23.1	59.8
Pocahontas city	2 736	315	18	1.8	3.3	2 542	2.4	4.3	3.2	194	4.1	6.7	3.2	11.3
Prairie Creek CDP	627	60	6	1.4	2.2	587	1.7	3.0	1.2	40	7.5	15.0	–	50.0
Prairie Grove city	773	94	7	2.1	2.1	707	2.1	7.0	2.4	66	9.1	13.6	–	20.0
Prescott city	1 567	327	7	10.3	3.6	1 414	2.3	5.0	4.4	153	8.5	16.3	82.4	93.8
Rector city	1 084	146	3	2.0	1.8	998	2.1	4.2	1.1	86	2.3	1.2	–	38.7
Redfield town	413	90	–	3.6	4.6	384	2.9	2.2	6.6	29	10.3	31.0	–	66.7
Rison city	521	119	3	6.9	3.5	462	1.9	3.4	5.7	59	3.4	40.7	100.0	100.0
Rockwell CDP	1 266	280	2	2.5	3.1	1 055	2.4	4.2	4.7	211	21.3	48.3	–	55.0
Rogers city	10 291	1 083	139	2.4	3.8	9 705	2.2	3.3	2.3	586	13.7	17.4	13.2	29.6
Russellville city	8 653	1 111	95	3.0	4.7	8 022	2.7	3.7	2.8	631	11.7	22.5	19.0	22.8
Salem city	669	123	1	1.6	4.0	596	4.2	6.1	6.5	73	–	–	–	18.8
Salem CDP	1 008	107	4	1.0	1.0	965	.9	4.1	3.3	43	2.3	14.0	80.0	60.0
Searcy city	5 572	751	41	2.1	5.0	5 240	2.3	4.1	2.6	332	6.9	17.8	17.2	15.5
Shannon Hills city	620	105	2	7.6	1.0	594	.8	7.2	5.1	26	7.7	15.4	50.0	83.3
Sheridan city	1 279	127	2	1.2	2.3	1 185	1.1	2.3	1.4	94	1.1	3.2	33.3	24.3
Sherwood city	7 375	534	34	1.3	2.3	7 018	1.5	2.3	1.5	357	4.5	12.6	10.9	15.1
Siloam Springs city	3 241	402	23	2.1	3.5	3 052	2.1	4.8	2.7	189	11.1	15.3	13.3	27.6
Smackover city	955	205	6	8.9	1.8	849	3.2	4.8	2.9	106	17.9	27.4	86.7	96.8
Springdale city	12 008	1 270	136	2.9	3.2	11 432	2.9	4.7	2.9	576	15.1	16.7	26.0	13.7
Stamps city	1 041	191	18	7.4	5.0	924	4.0	6.3	4.9	117	12.0	19.7	75.0	54.8
Star City city	863	164	3	3.5	2.3	789	3.2	4.0	3.8	74	8.1	16.2	11.1	94.7
Stephens city	507	108	1	5.7	2.8	463	2.8	7.7	5.0	44	2.3	6.8	50.0	66.7
Stuttgart city	4 408	642	15	2.4	2.0	4 045	1.5	3.9	2.5	363	9.9	20.9	12.3	44.9
Texarkana city	9 854	1 775	29	3.5	3.8	8 700	3.2	4.6	3.8	1 154	5.5	13.3	15.8	43.1
Trumann city	2 636	303	15	1.3	2.8	2 461	2.7	3.3	2.1	175	4.0	14.3	–	26.2
Tuckerman city	875	128	6	1.5	2.7	813	2.1	4.4	4.1	62	–	4.8	20.0	30.0
Van Buren city	5 763	824	54	3.1	4.0	5 366	2.7	3.9	3.4	397	8.3	11.6	14.4	45.5
Vilonia town	410	53	4	2.2	2.0	392	3.1	7.1	2.3	18	–	22.2	–	16.7
Waldo city	669	180	5	15.1	5.7	592	5.9	11.7	6.8	77	18.2	13.0	100.0	50.0
Waldron city	1 405	230	11	2.0	5.1	1 270	2.8	6.5	2.5	135	6.7	13.3	6.7	32.5
Walnut Ridge city	1 982	298	14	2.7	4.5	1 825	3.6	4.6	2.3	157	2.5	8.3	3.8	24.6
Ward city	506	58	4	1.8	2.2	461	1.7	6.2	1.4	45	–	–	–	–
Warren city	2 819	372	12	1.8	3.9	2 545	1.8	3.6	2.0	274	4.4	8.4	6.5	47.3
West Crossett CDP	800	131	3	6.6	1.9	688	1.9	4.2	2.5	112	3.6	8.0	66.7	9.7
West Fork city	612	88	7	2.8	2.3	577	2.6	7.7	2.6	35	5.7	17.1	40.0	28.6
West Helena city	3 671	571	39	3.2	3.8	3 445	3.8	5.8	4.6	226	7.1	6.6	33.3	33.1
West Memphis city	10 505	1 701	143	4.8	4.3	9 879	3.6	6.5	4.6	626	9.4	13.1	19.0	36.1
White Hall city	1 391	160	5	1.7	2.0	1 328	1.1	2.1	3.0	63	22.2	23.8	8.3	12.5
Wilmot city	377	67	1	3.2	3.4	323	4.3	7.2	1.1	54	1.9	11.1	–	5.0
Wilson town	391	50	3	1.8	1.3	379	2.1	2.5	4.8	12	–	–	75.0	83.3
Wrightsville city	388	72	4	4.9	2.6	343	2.3	5.5	3.5	45	2.2	44.4	25.0	90.9
Wynne city	3 079	429	35	2.8	3.8	2 892	3.7	5.3	3.4	187	2.7	8.0	19.5	32.5
Yellville city	565	155	2	6.4	3.0	489	5.1	9.1	3.8	76	11.8	14.5	44.4	66.7

TIPSII [UPF] GH105 CENSUS90 72583600 06/22/92 4:04 PM MACHINE: C DATA:CENSUS90*H1TIPSDA05. 06/16/92 17:13:59 TAPE: NONE FRAME: 223
TSF:CENSUS90*92. 06/16/92 17:14:57 UTF:CENSUS90*93. 06/16/92 17:14:57 META:CENSUS90*H1TABLES05. 06/16/92 17:24:20

APPENDIX A.
Area Classifications

CONTENTS

Alaska Native Regional Corporation (ANRC) *(See American Indian and Alaska Native Area)*
Alaska Native Village (ANV) *(See American Indian and Alaska Native Area)*
Alaska Native Village Statistical Area *(See American Indian and Alaska Native Area)*
American Indian and Alaska Native Area ---- A–1
American Indian Reservation *(See American Indian and Alaska Native Area, see County Subdivision)*
American Indian Reservation and Trust Land *(See American Indian and Alaska Native Area)*
American Samoa *(See Outlying Areas of the United States, see State)*
Area Measurement ---- A–3
Assessment District *(See County Subdivision)*
Block ---- A–3
Block Group (BG) ---- A–4
Block Numbering Area (BNA) *(See Census Tract and Block Numbering Area)*
Borough *(See County Subdivision, see Place)*
Borough and Census Area (Alaska) *(See County)*
Boundary Changes ---- A–4
Census Area (Alaska) *(See County)*
Census Block *(See Block)*
Census Code *(See Geographic Code)*
Census County Division (CCD) *(See County Subdivision)*
Census Designated Place (CDP) *(See Place)*
Census Division *(See Census Region and Census Division)*
Census Geographic Code *(See Geographic Code)*
Census Region and Census Division ---- A–4
Census Subarea (Alaska) *(See County Subdivision)*
Census Tract and Block Numbering Area ---- A–5
Central City *(See Metropolitan Area)*
Central Place *(See Urbanized Area)*
City *(See Place)*
Congressional District (CD) ---- A–6
Consolidated City *(See Place)*
Consolidated Metropolitan Statistical Area (CMSA) *(See Metropolitan Area)*
County ---- A–6
County Subdivision ---- A–6
Crews of Vessels *(See Area Measurement, see Block, see Census Tract and Block Numbering Area)*
Division *(See Census Region and Division, see County Subdivision)*
Election District *(See County Subdivision, see Voting District)*
Extended City *(See Urban and Rural)*
Farm *(See Urban and Rural)*
Federal Information Processing Standards (FIPS) Code *(See Geographic Code)*
Geographic Block Group *(See Block Group)*
Geographic Code ---- A–7
Geographic Presentation ---- A–7
Gore *(See County Subdivision)*
Grant *(See County Subdivision)*
Guam *(See Outlying Areas of the United States, see State)*
Hierarchical Presentation *(See Geographic Presentation)*
Historic Areas of Oklahoma *(See American Indian and Alaska Native Area, Tribal Jurisdiction Statistical Area)*
Historical Counts ---- A–8
Incorporated Place *(See Place)*
Independent City *(See County)*
Internal Point ---- A–8
Inventory Presentation *(See Geographic Presentation)*
Land Area *(See Area Measurement)*
Latitude *(See Internal Point)*
Longitude *(See Internal Point)*
Magisterial District *(See County Subdivision)*
Metropolitan Area (MA) ---- A–8
Metropolitan Statistical Area (MSA) *(See Metropolitan Area)*
Minor Civil Division (MCD) *(See County Subdivision)*
Northern Mariana Islands *(See Outlying Areas of the United States, see State)*
Outlying Areas of the United States ---- A–9
Palau *(See Outlying Areas of the United States, see State)*
Parish (Louisiana) *(See County)*
Parish Governing Authority District *(See County Subdivision)*
Place ---- A–9
Plantation *(See County Subdivision)*
Population or Housing Unit Density ---- A–10
Precinct *(See County Subdivision, see Voting District)*
Primary Metropolitan Statistical Area (PMSA) *(See Metropolitan Area)*
Puerto Rico *(See Outlying Areas of the United States, see State)*
Purchase *(See County Subdivision)*
Region *(See Census Region and Census Division)*
Rural *(See Urban and Rural)*
Selected States *(See County Subdivision, see State)*
State ---- A–11
Supervisors' District *(See County Subdivision)*
Tabulation Block Group *(See Block Group)*
TIGER ---- A–11
Town *(See County Subdivision, see Place)*
Township *(See County Subdivision)*
Tract *(See Census Tract and Block Numbering Area)*
Tribal Designated Statistical Area (TDSA) *(See American Indian and Alaska Native Area)*
Tribal Jurisdiction Statistical Area (TJSA) *(See American Indian and Alaska Native Area)*
Trust Land *(See American Indian and Alaska Native Area)*
United States ---- A–11
Unorganized Territory (unorg.) *(See County Subdivision)*
Urban and Rural ---- A–11
Urbanized Area (UA) ---- A–12
Village *(See Place)*
Virgin Islands *(See Outlying Areas of the United States, see State)*
Voting District (VTD) ---- A–12
Water Area *(See Area Measurement)*
ZIP Code® ---- A–13

These definitions are for all geographic entities and concepts that the Census Bureau will include in its standard 1990 census data products. Not all entities and concepts are shown in any one 1990 census data product. For a description of geographic areas included in each data product, see appendix F.

AMERICAN INDIAN AND ALASKA NATIVE AREA

Alaska Native Regional Corporation (ANRC)

Alaska Native Regional Corporations (ANRC's) are corporate entities established under the Alaska Native Claims Settlement Act of 1972, Public Law 92-203, as amended by Public Law 94-204, to conduct both business and nonprofit affairs of Alaska Natives. Alaska is divided into

12 ANRC's that cover the entire State, except for the Annette Islands Reserve. The boundaries of the 12 ANRC's were established by the Department of the Interior, in cooperation with Alaska Natives. Each ANRC was designed to include, as far as practicable, Alaska Natives with a common heritage and common interests. The ANRC boundaries for the 1990 census were identified by the Bureau of Land Management. A 13th region was established for Alaska Natives who are not permanent residents and who chose not to enroll in one of the 12 ANRC's; no census products are prepared for the 13th region. ANRC's were first identified for the 1980 census.

Each ANRC is assigned a two-digit census code ranging from 07 through 84. These census codes are assigned in alphabetical order of the ANRC's.

Alaska Native Village (ANV) Statistical Area

Alaska Native villages (ANV's) constitute tribes, bands, clans, groups, villages, communities, or associations in Alaska that are recognized pursuant to the Alaska Native Claims Settlement Act of 1972, Public Law 92-203. Because ANV's do not have legally designated boundaries, the Census Bureau has established Alaska Native village statistical areas (ANVSA's) for statistical purposes. For the 1990 census, the Census Bureau cooperated with officials of the nonprofit corporation within each participating Alaska Native Regional Corporation (ANRC), as well as other knowledgeable officials, to delineate boundaries that encompass the settled area associated with each ANV. ANVSA's are located within ANRC's and do not cross ANRC boundaries. ANVSA's for the 1990 census replace the ANV's that the Census Bureau recognized for the 1980 census.

Each ANVSA is assigned a four-digit census code ranging from 6001 through 8989. Each ANVSA also is assigned a five-digit FIPS code. Both the census and FIPS codes are assigned in alphabetical order of ANVSA's.

American Indian Reservation and Trust Land

American Indian Reservation—Federal American Indian reservations are areas with boundaries established by treaty, statute, and/ or executive or court order, and recognized by the Federal Government as territory in which American Indian tribes have jurisdiction. State reservations are lands held in trust by State governments for the use and benefit of a given tribe. The reservations and their boundaries were identified for the 1990 census by the Bureau of Indian Affairs (BIA), Department of Interior (for Federal reservations), and State governments (for State reservations). The names of American Indian reservations recognized by State governments, but not by the Federal Government, are followed by ''(State).'' Areas composed of reservation lands that are administered jointly and/ or are claimed by two reservations, as identified by the BIA, are called ''joint areas,'' and are treated as separate American Indian reservations for census purposes.

Federal reservations may cross State boundaries, and Federal and State reservations may cross county, county subdivision, and place boundaries. For reservations that cross State boundaries, only the portion of the reservations in a given State are shown in the data products for that State; the entire reservations are shown in data products for the United States.

Each American Indian reservation is assigned a four-digit census code ranging from 0001 through 4989. These census codes are assigned in alphabetical order of American Indian reservations nationwide, except that joint areas appear at the end of the code range. Each American Indian reservation also is assigned a five-digit FIPS code; because the FIPS codes are assigned in alphabetical sequence of American Indian reservations within each State, the FIPS code is different in each State for reservations in more than one State.

Trust Land—Trust lands are property associated with a particular American Indian reservation or tribe, held in trust by the Federal Government. Trust lands may be held in trust either for a tribe (tribal trust land) or for an individual member of a tribe (individual trust land). Trust lands recognized for the 1990 census comprise all tribal trust lands and inhabited individual trust lands located outside of a reservation boundary. As with other American Indian areas, trust lands may be located in more than one State. Only the trust lands in a given State are shown in the data products for that State; all trust lands associated with a reservation or tribe are shown in data products for the United States. The Census Bureau first reported data for tribal trust lands for the 1980 census.

Trust lands are assigned a four-digit census code and a five-digit FIPS code, the same as that for the reservation with which they are associated. Trust lands not associated with a reservation are presented by tribal name, interspersed alphabetically among the reservations.

Tribal Designated Statistical Area (TDSA)

Tribal designated statistical areas (TDSA's) are areas, delineated outside Oklahoma by federally- and State-recognized tribes without a land base or associated trust lands, to provide statistical areas for which the Census Bureau tabulates data. TDSA's represent areas generally containing the American Indian population over which federally-recognized tribes have jurisdiction and areas in which State tribes provide benefits and services to their members. The names of TDSA's delineated by State-recognized tribes are followed by ''(State).'' The Census Bureau did not recognize TDSA's before the 1990 census.

Each TDSA is assigned a four-digit census code ranging from 9001 through 9589. The census codes are assigned in alphabetical order of TDSA's nationwide. Each TDSA also is assigned a five-digit FIPS code in alphabetical order within State.

Tribal Jurisdiction Statistical Area (TJSA)

Tribal jurisdiction statistical areas (TJSA's) are areas, delineated by federally-recognized tribes in Oklahoma without a reservation, for which the Census Bureau tabulates data. TJSA's represent areas generally containing the American Indian population over which one or more tribal governments have jurisdiction; if tribal officials delineated adjacent TJSA's so that they include some duplicate territory, the overlap area is called a ''joint use area,'' which is treated as a separate TJSA for census purposes.

TJSA's replace the ''Historic Areas of Oklahoma (excluding urbanized areas)'' shown in 1980 census data products. The Historic Areas of Oklahoma comprised the territory located within reservations that had legally established boundaries from 1900 to 1907; these reservations were dissolved during the 2- to 3-year period preceding the statehood of Oklahoma in 1907. The Historic Areas of Oklahoma (excluding urbanized areas) were identified only for the 1980 census.

Each TJSA is assigned a four-digit census code ranging from 5001 through 5989. The census codes are assigned in alphabetical order of TJSA's, except that joint areas appear at the end of the code range. Each TJSA also is assigned a five-digit FIPS code in alphabetical order within Oklahoma.

AREA MEASUREMENT

Area measurements provide the size, in square kilometers (also in square miles in printed reports), recorded for each geographic entity for which the Census Bureau tabulates data in general-purpose data products (except crews-of-vessels entities and ZIP Codes). (Square kilometers may be divided by 2.59 to convert an area measurement to square miles.) Area was calculated from the specific set of boundaries recorded for the entity in the Census Bureau's geographic data base (see ''TIGER''). On machine-readable files, area measurements are shown to three decimal places; the decimal point is implied. In printed reports and listings, area measurements are shown to one decimal.

The Census Bureau provides measurements for both land area and total water area for the 1990 census; the water figure includes inland, coastal, Great Lakes, and territorial water. (For the 1980 census, the Census Bureau provided area measurements for land and inland water.) The Census Bureau will provide measurements for the component types of water for the affected entities in a separate file. ''Inland water'' consists of any lake, reservoir, pond, or similar body of water that is recorded in the Census Bureau's geographic data base. It also includes any river, creek, canal, stream, or similar feature that is recorded in that data base as a two-dimensional feature (rather than as a single line). The portions of the oceans and related large embayments (such as the Chesapeake Bay and Puget Sound), the Gulf of Mexico, and the Caribbean Sea that belong to the United States and its territories are considered to be ''coastal'' and ''territorial'' waters; the Great Lakes are treated as a separate water entity. Rivers and bays that empty into these bodies of water are treated as ''inland water'' from the point beyond which they are narrower than one nautical mile across. Identification of land and inland, coastal, and territorial waters is for statistical purposes, and does not necessarily reflect legal definitions thereof.

By definition, census blocks do not include water within their boundaries; therefore, the water area of a block is always zero. Land area measurements may disagree with the information displayed on census maps and in the TIGER file because, for area measurement purposes, features identified as ''intermittent water'' and ''glacier'' are reported as land area. For this reason, it may not be possible to derive the land area for an entity by summing the land area of its component census blocks. In addition, the water area measurement reported for some geographic entities includes water that is not included in any lower-level geographic entity. Therefore, because water is contained only in a higher-level geographic entity, summing the water measurements for all the component lower-level geographic entities will not yield the water area of that higher-level entity. This occurs, for example, where water is associated with a county but is not within the legal boundary of any minor civil division, or the water is associated with a State but is not within the legal boundary of any county. Crews-of-vessels entities (see ''Census Tract and Block Numbering Area'' and ''Block'') do not encompass territory and therefore have no area measurements. ZIP Codes do not have specific boundaries, and therefore, also do not have area measurements.

The accuracy of any area measurement figure is limited by the inaccuracy inherent in (1) the location and shape of the various boundary features in the data base, and (2) rounding affecting the last digit in all operations that compute and/ or sum the area measurements.

BLOCK

Census blocks are small areas bounded on all sides by visible features such as streets, roads, streams, and railroad tracks, and by invisible boundaries such as city, town, township, and county limits, property lines, and short, imaginary extensions of streets and roads.

Tabulation blocks, used in census data products, are in most cases the same as collection blocks, used in the census enumeration. In some cases, collection blocks have been ''split'' into two or more parts required for data tabulations. Tabulation blocks do not cross the boundaries of counties, county subdivisions, places, census tracts or block numbering areas, American Indian and Alaska Native areas, congressional districts, voting districts, urban or rural areas, or urbanized areas. The 1990 census is the first for which the entire United States and its possessions are block-numbered.

Blocks are numbered uniquely within each census tract or BNA. A block is identified by a three-digit number, sometimes with a single alphabetical suffix. Block numbers

with suffixes generally represent collection blocks that were ''split'' in order to identify separate geographic entities that divide the original block. For example, when a city limit runs through data collection block 101, the data for the portion inside the city is tabulated in block 101A and the portion outside, in block 101B. A block number with the suffix ''Z'' represents a ''crews-of-vessels'' entity for which the Census Bureau tabulates data, but that does not represent a true geographic area; such a block is shown on census maps associated with an anchor symbol and a census tract or block numbering area with a .99 suffix.

BLOCK GROUP (BG)

Geographic Block Group

A geographic block group (BG) is a cluster of blocks having the same first digit of their three-digit identifying numbers within a census tract or block numbering area (BNA). For example, BG 3 within a census tract or BNA includes all blocks numbered between 301 and 397. In most cases, the numbering involves substantially fewer than 97 blocks. Geographic BG's never cross census tract or BNA boundaries, but may cross the boundaries of county subdivisions, places, American Indian and Alaska Native areas, urbanized areas, voting districts, and congressional districts. BG's generally contain between 250 and 550 housing units, with the ideal size being 400 housing units.

Tabulation Block Group

In the data tabulations, a geographic BG may be split to present data for every unique combination of county subdivision, place, American Indian and Alaska Native area, urbanized area, voting district, urban/ rural and congressional district shown in the data product; for example, if BG 3 is partly in a city and partly outside the city, there will be separate tabulated records for each portion of BG 3. BG's are used in tabulating decennial census data nationwide in the 1990 census, in all block-numbered areas in the 1980 census, and in Tape Address Register (TAR) areas in the 1970 census. For purposes of data presentation, BG's are a substitute for the enumeration districts (ED's) used for reporting data in many parts of the United States for the 1970 and 1980 censuses, and in all areas for pre-1970 censuses.

BOUNDARY CHANGES

The boundaries of some counties, county subdivisions, American Indian and Alaska Native areas, and many incorporated places, changed between those reported for the 1980 census and January 1, 1990. Boundary changes to legal entities result from:

1. Annexations to or detachments from legally established governmental units.
2. Mergers or consolidations of two or more governmental units.
3. Establishment of new governmental units.
4. Disincorporations or disorganizations of existing governmental units.
5. Changes in treaties and Executive Orders.

The historical counts shown for counties, county subdivisions, and places are not updated for such changes, and thus reflect the population and housing units in the area as delineated at each census. Information on boundary changes reported between the 1980 and 1990 censuses for counties, county subdivisions, and incorporated places is presented in the ''User Notes'' section of the technical documentation of Summary Tape Files 1 and 3, and in the 1990 CPH-2, *Population and Housing Unit Counts* printed reports. For information on boundary changes for such areas in the decade preceding other decennial censuses, see the *Number of Inhabitants* reports for each census. Boundary changes are not reported for some areas, such as census designated places and block groups.

CENSUS REGION AND CENSUS DIVISION

Census Division

Census divisions are groupings of States that are subdivisions of the four census regions. There are nine divisions, which the Census Bureau adopted in 1910 for the presentation of data. The regions, divisions, and their constituent States are:

Northeast Region

New England Division:

Maine, New Hampshire, Vermont, Massachusetts, Rhode Island, Connecticut

Middle Atlantic Division:

New York, New Jersey, Pennsylvania

Midwest Region

East North Central Division:

Ohio, Indiana, Illinois, Michigan, Wisconsin

West North Central Division:

Minnesota, Iowa, Missouri, North Dakota, South Dakota, Nebraska, Kansas

South Region

South Atlantic Division:

Delaware, Maryland, District of Columbia, Virginia, West Virginia, North Carolina, South Carolina, Georgia, Florida

East South Central Division:

Kentucky, Tennessee, Alabama, Mississippi

West South Central Division:

Arkansas, Louisiana, Oklahoma, Texas

West Region

Mountain Division:

Montana, Idaho, Wyoming, Colorado, New Mexico, Arizona, Utah, Nevada

Pacific Division:

Washington, Oregon, California, Alaska, Hawaii

Census Region

Census regions are groupings of States that subdivide the United States for the presentation of data. There are four regions—Northeast, Midwest, South, and West. Each of the four census regions is divided into two or more census divisions. Prior to 1984, the Midwest region was named the North Central region. From 1910, when census regions were established, through the 1940's, there were three regions—North, South, and West.

CENSUS TRACT AND BLOCK NUMBERING AREA

Block Numbering Area (BNA)

Block numbering areas (BNA's) are small statistical subdivisions of a county for grouping and numbering blocks in nonmetropolitan counties where local census statistical areas committees have not established census tracts. State agencies and the Census Bureau delineated BNA's for the 1990 census, using guidelines similar to those for the delineation of census tracts. BNA's do not cross county boundaries.

BNA's are identified by a four-digit basic number and may have a two-digit suffix; for example, 9901.07. The decimal point separating the four-digit basic BNA number from the two-digit suffix is shown in printed reports, in microfiche, and on census maps; in machine-readable files, the decimal point is implied. Many BNA's do not have a suffix; in such cases, the suffix field is left blank in all data products. BNA numbers range from 9501 through 9989.99, and are unique within a county (numbers in the range of 0001 through 9499.99 denote a census tract). The suffix .99 identifies a BNA that was populated entirely by persons aboard one or more civilian or military ships. A ''crews-of-vessels'' BNA appears on census maps only as an anchor symbol with its BNA number (and block numbers on maps showing block numbers); the BNA relates to the ships associated with the onshore BNA's having the same four-digit basic number. Suffixes in the range .80 through .98 usually identify BNA's that either were revised or were created during the 1990 census data collection activities. Some of these revisions produced BNA's that have extremely small land area and may have little or no population or housing. For data analysis, such a BNA can be summarized with an adjacent BNA.

Census Tract

Census tracts are small, relatively permanent statistical subdivisions of a county. Census tracts are delineated for all metropolitan areas (MA's) and other densely populated counties by local census statistical areas committees following Census Bureau guidelines (more than 3,000 census tracts have been established in 221 counties outside MA's). Six States (California, Connecticut, Delaware, Hawaii, New Jersey, and Rhode Island) and the District of Columbia are covered entirely by census tracts. Census tracts usually have between 2,500 and 8,000 persons and, when first delineated, are designed to be homogeneous with respect to population characteristics, economic status, and living conditions. Census tracts do not cross county boundaries. The spatial size of census tracts varies widely depending on the density of settlement. Census tract boundaries are delineated with the intention of being maintained over a long time so that statistical comparisons can be made from census to census. However, physical changes in street patterns caused by highway construction, new development, etc., may require occasional revisions; census tracts occasionally are split due to large population growth, or combined as a result of substantial population decline. Census tracts are referred to as ''tracts'' in all 1990 data products.

Census tracts are identified by a four-digit basic number and may have a two-digit suffix; for example, 6059.02. The decimal point separating the four-digit basic tract number from the two-digit suffix is shown in printed reports, in microfiche, and on census maps; in machine-readable files, the decimal point is implied. Many census tracts do not have a suffix; in such cases, the suffix field is left blank in all data products. Leading zeros in a census tract number (for example, 002502) are shown only on machine-readable files.

Census tract numbers range from 0001 through 9499.99 and are unique within a county (numbers in the range of 9501 through 9989.99 denote a block numbering area). The suffix .99 identifies a census tract that was populated entirely by persons aboard one or more civilian or military ships. A ''crews-of-vessels'' census tract appears on census maps only as an anchor symbol with its census tract number (and block numbers on maps showing block numbers). These census tracts relate to the ships associated with the onshore census tract having the same four-digit basic number. Suffixes in the range .80 through .98 usually identify census tracts that either were revised or were created during the 1990 census data collection activities. Some of these revisions may have resulted in census tracts that have extremely small land area and may have little or no population or housing. For data analysis, such a census tract can be summarized with an adjacent census tract.

CONGRESSIONAL DISTRICT (CD)

Congressional districts (CD's) are the 435 areas from which persons are elected to the U.S. House of Representatives. After the apportionment of congressional seats among the States, based on census population counts, each State is responsible for establishing CD's for the purpose of electing representatives. Each CD is to be as equal in population to all other CD's in the State as practicable, based on the decennial census counts.

The CD's that were in effect on January 1, 1990 were those of the 101st Congress. Data on the 101st Congress appear in an early 1990 census data product (Summary Tape File 1A). The CD's of the 101st Congress are the same as those in effect for the 102nd Congress. CD's of the 103rd Congress, reflecting redistricting based on the 1990 census, are summarized in later 1990 data products (STF's 1D and 3D, and 1990 CPH-4, *Population and Housing Characteristics for Congressional Districts of the 103rd Congress* printed reports).

COUNTY

The primary political divisions of most States are termed ''counties.'' In Louisiana, these divisions are known as ''parishes.'' In Alaska, which has no counties, the county equivalents are the organized ''boroughs'' and the ''census areas'' that are delineated for statistical purposes by the State of Alaska and the Census Bureau. In four States (Maryland, Missouri, Nevada, and Virginia), there are one or more cities that are independent of any county organization and thus constitute primary divisions of their States. These cities are known as ''independent cities'' and are treated as equivalent to counties for statistical purposes. That part of Yellowstone National Park in Montana is treated as a county equivalent. The District of Columbia has no primary divisions, and the entire area is considered equivalent to a county for statistical purposes.

Each county and county equivalent is assigned a three-digit FIPS code that is unique within State. These codes are assigned in alphabetical order of county or county equivalent within State, except for the independent cities, which follow the listing of counties.

COUNTY SUBDIVISION

County subdivisions are the primary subdivisions of counties and their equivalents for the reporting of decennial census data. They include census county divisions, census subareas, minor civil divisions, and unorganized territories.

Each county subdivision is assigned a three-digit census code in alphabetical order within county and a five-digit FIPS code in alphabetical order within State.

Census County Division (CCD)

Census county divisions (CCD's) are subdivisions of a county that were delineated by the Census Bureau, in cooperation with State officials and local census statistical areas committees, for statistical purposes. CCD's were established in 21 States where there are no legally established minor civil divisions (MCD's), where the MCD's do not have governmental or administrative purposes, where the boundaries of the MCD's change frequently, and/ or where the MCD's are not generally known to the public. CCD's have no legal functions, and are not governmental units.

The boundaries of CCD's usually are delineated to follow visible features, and in most cases coincide with census tract or block numbering area boundaries. The name of each CCD is based on a place, county, or well-known local name that identifies its location. CCD's have been established in the following 21 States: Alabama, Arizona, California, Colorado, Delaware, Florida, Georgia, Hawaii, Idaho, Kentucky, Montana, Nevada, New Mexico, Oklahoma, Oregon, South Carolina, Tennessee, Texas, Utah, Washington, and Wyoming. For the 1980 census, the county subdivisions recognized for Nevada were MCD's.

Census Subarea (Alaska)

Census subareas are statistical subdivisions of boroughs and census areas (county equivalents) in Alaska. Census subareas were delineated cooperatively by the State of Alaska and the Census Bureau. The census subareas, identified first in 1980, replaced the various types of subdivisions used in the 1970 census.

Minor Civil Division (MCD)

Minor civil divisions (MCD's) are the primary political or administrative divisions of a county. MCD's represent many different kinds of legal entities with a wide variety of governmental and/ or administrative functions. MCD's are variously designated as American Indian reservations, assessment districts, boroughs, election districts, gores, grants, magisterial districts, parish governing authority districts, plantations, precincts, purchases, supervisors' districts, towns, and townships. In some States, all or some incorporated places are not located in any MCD and thus serve as MCD's in their own right. In other States, incorporated places are subordinate to (part of) the MCD's in which they are located, or the pattern is mixed—some incorporated places are independent of MCD's and others are subordinate to one or more MCD's.

The Census Bureau recognizes MCD's in the following 28 States: Arkansas, Connecticut, Illinois, Indiana, Iowa, Kansas, Louisiana, Maine, Maryland, Massachusetts, Michigan, Minnesota, Mississippi, Missouri, Nebraska, New Hampshire, New Jersey, New York, North Carolina, North Dakota, Ohio, Pennsylvania, Rhode Island, South Dakota, Vermont, Virginia, West Virginia, and Wisconsin. The District of Columbia has no primary divisions, and the entire area is considered equivalent to an MCD for statistical purposes.

The MCD's in 12 selected States (Connecticut, Maine, Massachusetts, Michigan, Minnesota, New Hampshire, New Jersey, New York, Pennsylvania, Rhode Island, Vermont, and Wisconsin) also serve as general-purpose local governments. The Census Bureau presents data for these MCD's in all data products in which it provides data for places.

Unorganized Territory (unorg.)

In nine States (Arkansas, Iowa, Kansas, Louisiana, Maine, Minnesota, North Carolina, North Dakota, and South Dakota), some counties contain territory that is not included in an MCD recognized by the Census Bureau. Each separate area of unorganized territory in these States is recognized as one or more separate county subdivisions for census purposes. Each unorganized territory is given a descriptive name, followed by the designation ''unorg.''

GEOGRAPHIC CODE

Geographic codes are shown primarily on machine-readable data products, such as computer tape and compact disc-read only memory (CD-ROM), but also appear on other products such as microfiche; they also are shown on some census maps. Codes are identified as ''census codes'' only if there is also a Federal Information Processing Standards (FIPS) code for the same geographic entity. A code that is not identified as either ''census'' or ''FIPS'' is usually a census code for which there is no FIPS equivalent, or for which the Census Bureau does not use the FIPS code. The exceptions, which use only the FIPS code in census products, are county, congressional district, and metropolitan area (that is, metropolitan statistical area, consolidated metropolitan statistical area, and primary metropolitan statistical area).

Census Code

Census codes are assigned for a variety of geographic entities, including American Indian and Alaska Native area, census division, census region, county subdivision, place, State, urbanized area, and voting district. The structure, format, and meaning of census codes appear in the 1990 census *Geographic Identification Code Scheme;* in the data dictionary portion of the technical documentation for summary tape files, CD-ROM's, and microfiche.

Federal Information Processing Standards (FIPS) Code

Federal Information Processing Standards (FIPS) codes are assigned for a variety of geographic entities, including American Indian and Alaska Native area, congressional district, county, county subdivision, metropolitan area, place, and State. The structure, format, and meaning of FIPS codes used in the census are shown in the 1990 census *Geographic Identification Code Scheme;* in the data dictionary portion of the technical documentation for summary tape files, CD-ROM's, and microfiche.

The objective of the FIPS codes is to improve the use of data resources of the Federal Government and avoid unnecessary duplication and incompatibilities in the collection, processing, and dissemination of data. More information about FIPS and FIPS code documentation is available from the National Technical Information Service, Springfield, VA 22161.

United States Postal Service (USPS) Code

United States Postal Service (USPS) codes for States are used in all 1990 data products. The codes are two-character alphabetic abbreviations. These codes are the same as the FIPS two-character alphabetic abbreviations.

GEOGRAPHIC PRESENTATION

Hierarchical Presentation

A hierarchical geographic presentation shows the geographic entities in a superior/subordinate structure in census products. This structure is derived from the legal, administrative, or areal relationships of the entities. The hierarchical structure is depicted in report tables by means of indentation, and is explained for machine-readable media in the discussion of file structure in the geographic coverage portion of the abstract in the technical documentation. An example of hierarchical presentation is the ''standard census geographic hierarchy'': block, within block group, within census tract or block numbering area, within place, within county subdivision, within county, within State, within division, within region, within the United States. Graphically, this is shown as:

```
United States
  Region
    Division
      State
        County
          County subdivision
            Place (or part)
              Census tract/ block numbering area
               (or part)
                Block group (or part)
                  Block
```

Inventory Presentation

An inventory presentation of geographic entities is one in which all entities of the same type are shown in alphabetical or code sequence, without reference to their hierarchical relationships. Generally, an inventory presentation shows totals for entities that may be split in a hierarchical presentation, such as place, census tract/

block numbering area, or block group. An example of a series of inventory presentations is: State, followed by all the counties in that State, followed by all the places in that State. Graphically, this is shown as:

State

County ''A''
County ''B''
County ''C''

Place ''X''
Place ''Y''
Place ''Z''

HISTORICAL COUNTS

Historical counts for total population and total housing units are shown in the 1990 CPH-2, *Population and Housing Unit Counts* report series. As in past censuses, the general rule for presenting historical data for States, counties, county subdivisions, and places is to show historical counts only for single, continually existing entities. Stated another way, if an entity existed for both the current and preceding censuses, the tables show counts for the preceding censuses. Included in this category are entities of the same type (county, county subdivision, place) even if they had changed their names. Also included are entities that merged, but only if the new entity retained the name of one of the merged entities. The historical counts shown are for each entity as it was bounded at each census.

In cases where an entity was formed since a preceding census, such as a newly incorporated place or a newly organized township, the symbol three dots ''...'' is shown for earlier censuses. The three-dot symbol also is shown for those parts of a place that have extended into an additional county or county subdivision through annexation or other revision of boundaries since the preceding census.

In a few cases, changes in the boundaries of county subdivisions caused a place to be split into two or more parts, or to be split differently than in the preceding census. If historical counts for the parts of the place as currently split did not appear in a preceding census, ''(NA)'' is shown for the place in each county subdivision; however, the historical population and housing unit counts of the place appear in tables that show the entire place. For counties, county subdivisions, and places formed since January 1, 1980, 1980 census population and housing unit counts in the 1990 territory are reported in the geographic change notes included in the ''User Notes'' text section of 1990 CPH-2, *Population and Housing Unit Counts*, and in the technical documentation of Summary Tape Files 1 and 3.

In some cases, population and housing unit counts for individual areas were revised since publication of the 1980 reports (indicated by the prefix ''r''). In a number of tables of 1990 CPH-2, *Population and Housing Unit Counts*, 1980 counts are shown for aggregations of individual areas, such as the number, population, and housing unit counts of places in size groups, or urban and rural distributions. Revisions of population and housing unit counts for individual areas were not applied to the various aggregations. Therefore, it may not be possible to determine the individual areas in a given aggregation using the historical counts; conversely, the sum of the counts shown for individual areas may not agree with the aggregation.

INTERNAL POINT

An internal point is a set of geographic coordinates (latitude and longitude) that is located within a specified geographic entity. A single point is identified for each entity; for many entities, this point represents the approximate geographic center of that entity. If the shape of the entity caused this point to be located outside the boundaries of the entity, it is relocated from the center so that it is within the entity. If the internal point for a block falls in a water area, it is relocated to a land area within the block. On machine-readable products, internal points are shown to six decimal places; the decimal point is implied.

METROPOLITAN AREA (MA)

The general concept of a metropolitan area (MA) is one of a large population nucleus, together with adjacent communities that have a high degree of economic and social integration with that nucleus. Some MA's are defined around two or more nuclei.

The MA classification is a statistical standard, developed for use by Federal agencies in the production, analysis, and publication of data on MA's. The MA's are designated and defined by the Federal Office of Management and Budget, following a set of official published standards. These standards were developed by the interagency Federal Executive Committee on Metropolitan Areas, with the aim of producing definitions that are as consistent as possible for all MA's nationwide.

Each MA must contain either a place with a minimum population of 50,000 or a Census Bureau-defined urbanized area and a total MA population of at least 100,000 (75,000 in New England). An MA comprises one or more central counties. An MA also may include one or more outlying counties that have close economic and social relationships with the central county. An outlying county must have a specified level of commuting to the central counties and also must meet certain standards regarding metropolitan character, such as population density, urban population, and population growth. In New England, MA's are composed of cities and towns rather than whole counties.

The territory, population, and housing units in MA's are referred to as ''metropolitan.'' The metropolitan category is subdivided into ''inside central city'' and ''outside central city.'' The territory, population, and housing units located outside MA's are referred to as ''nonmetropolitan.'' The

metropolitan and nonmetropolitan classification cuts across the other hierarchies; for example, there is generally both urban and rural territory within both metropolitan and nonmetropolitan areas.

To meet the needs of various users, the standards provide for a flexible structure of metropolitan definitions that classify an MA either as a metropolitan statistical area (MSA) or as a consolidated metropolitan statistical area (CMSA) that is divided into primary metropolitan statistical areas (PMSA's). Documentation of the MA standards and how they are applied is available from the Secretary, Federal Executive Committee on Metropolitan Areas, Population Division, U.S. Bureau of the Census, Washington, DC 20233.

Central City

In each MSA and CMSA, the largest place and, in some cases, additional places are designated as ''central cities'' under the official standards. A few PMSA's do not have central cities. The largest central city and, in some cases, up to two additional central cities are included in the title of the MA; there also are central cities that are not included in an MA title. An MA central city does not include any part of that city that extends outside the MA boundary.

Consolidated and Primary Metropolitan Statistical Area (CMSA and PMSA)

If an area that qualifies as an MA has more than one million persons, primary metropolitan statistical areas (PMSA's) may be defined within it. PMSA's consist of a large urbanized county or cluster of counties that demonstrates very strong internal economic and social links, in addition to close ties to other portions of the larger area. When PMSA's are established, the larger area of which they are component parts is designated a consolidated metropolitan statistical area (CMSA).

Metropolitan Statistical Area (MSA)

Metropolitan statistical areas (MSA's) are relatively free-standing MA's and are not closely associated with other MA's. These areas typically are surrounded by nonmetropolitan counties.

Metropolitan Area Title and Code

The title of an MSA contains the name of its largest central city and up to two additional city names, provided that the additional places meet specified levels of population, employment, and commuting. Generally, a city with a population of 250,000 or more is in the title, regardless of other criteria.

The title of a PMSA may contain up to three place names, as determined above, or up to three county names, sequenced in order of population. A CMSA title also may include up to three names, the first of which generally is the most populous central city in the area. The second name may be the first city or county name in the most populous remaining PMSA; the third name may be the first city or county name in the next most populous PMSA. A regional designation may be substituted for the second and/ or third names in a CMSA title if such a designation is supported by local opinion and is deemed to be unambiguous and suitable by the Office of Management and Budget.

The titles for all MA's also contain the name of each State in which the area is located. Each metropolitan area is assigned a four-digit FIPS code, in alphabetical order nationwide. If the fourth digit of the code is a ''2,'' it identifies a CMSA. Additionally, there is a separate set of two-digit codes for CMSA's, also assigned alphabetically.

OUTLYING AREAS OF THE UNITED STATES

The Census Bureau treats the outlying areas as the statistical equivalents of States for the 1990 census. The outlying areas are American Samoa, Guam, the Commonwealth of the Northern Mariana Islands (Northern Mariana Islands), Republic of Palau (Palau), Puerto Rico, and the Virgin Islands of the United States (Virgin Islands). Geographic definitions specific to each outlying area are shown in appendix A of the text in the data products for each area.

PLACE

Places, for the reporting of decennial census data, include census designated places and incorporated places. Each place is assigned a four-digit census code that is unique within State. Each place is also assigned a five-digit FIPS code that is unique within State. Both the census and FIPS codes are assigned based on alphabetical order within State. Consolidated cities (see below) are assigned a one-character alphabetical census code that is unique nationwide and a five-digit FIPS code that is unique within State.

Census Designated Place (CDP)

Census designated places (CDP's) are delineated for the decennial census as the statistical counterparts of incorporated places. CDP's comprise densely settled concentrations of population that are identifiable by name, but are not legally incorporated places. Their boundaries, which usually coincide with visible features or the boundary of an adjacent incorporated place, have no legal status, nor do these places have officials elected to serve traditional municipal functions. CDP boundaries may change with changes in the settlement pattern; a CDP with the same name as in previous censuses does not necessarily have the same boundaries.

Beginning with the 1950 census, the Census Bureau, in cooperation with State agencies and local census statistical areas committees, has identified and delineated boundaries for CDP's. In the 1990 census, the name of each such place is followed by ''CDP.'' In the 1980 census, ''(CDP)'' was used; in 1970, 1960, and 1950 censuses, these places were identified by ''(U),'' meaning ''unincorporated place.''

To qualify as a CDP for the 1990 census, an unincorporated community must have met the following criteria:

1. In all States except Alaska and Hawaii, the Census Bureau uses three population size criteria to designate a CDP. These criteria are:

   a. 1,000 or more persons if outside the boundaries of an urbanized area (UA) delineated for the 1980 census or a subsequent special census.

   b. 2,500 or more persons if inside the boundaries of a UA delineated for the 1980 census or a subsequent special census.

   c. 250 or more persons if outside the boundaries of a UA delineated for the 1980 census or a subsequent special census, and within the official boundaries of an American Indian reservation recognized for the 1990 census.

2. In Alaska, 25 or more persons if outside a UA, and 2,500 or more persons if inside a UA delineated for the 1980 census or a subsequent special census.

3. In Hawaii, 300 or more persons, regardless of whether the community is inside or outside a UA.

For the 1990 census, CDP's qualified on the basis of the population counts prepared for the 1990 Postcensus Local Review Program. Because these counts were subject to change, a few CDP's may have final population counts lower than the minimums shown above.

Hawaii is the only State with no incorporated places recognized by the Bureau of the Census. All places shown for Hawaii in the data products are CDP's. By agreement with the State of Hawaii, the Census Bureau does not show data separately for the city of Honolulu, which is coextensive with Honolulu County.

Consolidated City

A consolidated government is a unit of local government for which the functions of an incorporated place and its county or minor civil division (MCD) have merged. The legal aspects of this action may result in both the primary incorporated place and the county or MCD continuing to exist as legal entities, even though the county or MCD performs few or no governmental functions and has few or no elected officials. Where this occurs, and where one or more other incorporated places in the county or MCD continue to function as separate governments, even though they have been included in the consolidated government, the primary incorporated place is referred to as a ''consolidated city.''

The data presentation for consolidated cities varies depending upon the geographic presentation. In hierarchical presentations, consolidated cities are not shown. These presentations include the semi-independent places and the ''consolidated city (remainder).'' Where the consolidated city is coextensive with a county or county subdivision, the data shown for those areas in hierarchical presentations are equivalent to those for the consolidated government.

For inventory geographic presentations, the consolidated city appears at the end of the listing of places. The data for the consolidated city include places that are part of the consolidated city. The ''consolidated city (remainder)'' is the portion of the consolidated government minus the semi-independent places, and is shown in alphabetical sequence with other places.

In summary presentations by size of place, the consolidated city is not included. The places semi-independent of consolidated cities are categorized by their size, as is the ''consolidated city (remainder).''

Each consolidated city is assigned a one-character alphabetic census code. Each consolidated city also is assigned a five-digit FIPS code that is unique within State. The semi-independent places and the ''consolidated city (remainder)'' are assigned a four-digit census code and a five-digit FIPS place code that are unique within State. Both the census and FIPS codes are assigned based on alphabetical order within State.

Incorporated Place

Incorporated places recognized in 1990 census data products are those reported to the Census Bureau as legally in existence on January 1, 1990 under the laws of their respective States as cities, boroughs, towns, and villages, with the following exceptions: the towns in the New England States, New York, and Wisconsin, and the boroughs in New York are recognized as minor civil divisions for census purposes; the boroughs in Alaska are county equivalents.

POPULATION OR HOUSING UNIT DENSITY

Population or housing unit density is computed by dividing the total population or housing units of a geographic unit (for example, United States, State, county, place) by its land area measured in square kilometers or square miles. Density is expressed as both ''persons (or housing units) per square kilometer'' and ''persons (or housing units) per square mile'' of land area in 1990 census printed reports.

STATE

States are the primary governmental divisions of the United States. The District of Columbia is treated as a statistical equivalent of a State for census purposes. The four census regions, nine census divisions, and their component States are shown under ''CENSUS REGION AND CENSUS DIVISION'' in this appendix.

The Census Bureau treats the outlying areas as State equivalents for the 1990 census. The outlying areas are American Samoa, Guam, the Northern Mariana Islands, Palau, Puerto Rico, and the Virgin Islands of the United States. Geographic definitions specific to each outlying area are shown in appendix A in the data products for each area.

Each State and equivalent is assigned a two-digit numeric Federal Information Processing Standards (FIPS) code in alphabetical order by State name, followed by the outlying area names. Each State and equivalent area also is assigned a two-digit census code. This code is assigned on the basis of the geographic sequence of each State within each census division; the first digit of the code is the code for the respective division. Puerto Rico, the Virgin Islands, and the outlying areas of the Pacific are assigned ''0'' as the division code. Each State and equivalent area also is assigned the two-letter FIPS/ United States Postal Service (USPS) code.

In 12 selected States (Connecticut, Maine, Massachusetts, Michigan, Minnesota, New Hampshire, New Jersey, New York, Pennsylvania, Rhode Island, Vermont, and Wisconsin), the minor civil divisions also serve as general-purpose local governments. The Census Bureau presents data for these minor civil divisions in all data products in which it provides data for places.

TIGER

TIGER is an acronym for the new digital (computer-readable) geographic data base that automates the mapping and related geographic activities required to support the Census Bureau's census and survey programs. The Census Bureau developed the Topologically Integrated Geographic Encoding and Referencing (TIGER) System to automate the geographic support processes needed to meet the major geographic needs of the 1990 census: producing the cartographic products to support data collection and map publication, providing the geographic structure for tabulation and publication of the collected data, assigning residential and employer addresses to their geographic location and relating those locations to the Census Bureau's geographic units, and so forth. The content of the TIGER data base is made available to the public through a variety of ''TIGER Extract'' files that may be obtained from the Data User Services Division, U.S. Bureau of the Census, Washington, DC 20233.

UNITED STATES

The United States comprises the 50 States and the District of Columbia. In addition, the Census Bureau treats the outlying areas as statistical equivalents of States for the 1990 census. The outlying areas include American Samoa, Guam, the Northern Mariana Islands, Palau, Puerto Rico, and the Virgin Islands.

URBAN AND RURAL

The Census Bureau defines ''urban'' for the 1990 census as comprising all territory, population, and housing units in urbanized areas and in places of 2,500 or more persons outside urbanized areas. More specifically, ''urban'' consists of territory, persons, and housing units in:

1. Places of 2,500 or more persons incorporated as cities, villages, boroughs (except in Alaska and New York), and towns (except in the six New England States, New York, and Wisconsin), but excluding the rural portions of ''extended cities.''
2. Census designated places of 2,500 or more persons.
3. Other territory, incorporated or unincorporated, included in urbanized areas.

Territory, population, and housing units not classified as urban constitute ''rural.'' In the 100-percent data products, ''rural'' is divided into ''places of less than 2,500'' and ''not in places.'' The ''not in places'' category comprises ''rural'' outside incorporated and census designated places and the rural portions of extended cities. In many data products, the term ''other rural'' is used; ''other rural'' is a residual category specific to the classification of the rural in each data product.

In the sample data products, rural population and housing units are subdivided into ''rural farm'' and ''rural nonfarm.'' ''Rural farm'' comprises all rural households and housing units on farms (places from which $1,000 or more of agricultural products were sold in 1989); ''rural nonfarm'' comprises the remaining rural.

The urban and rural classification cuts across the other hierarchies; for example, there is generally both urban and rural territory within both metropolitan and nonmetropolitan areas.

In censuses prior to 1950, ''urban'' comprised all territory, persons, and housing units in incorporated places of 2,500 or more persons, and in areas (usually minor civil divisions) classified as urban under special rules relating to population size and density. The definition of urban that restricted itself to incorporated places having 2,500 or more persons excluded many large, densely settled areas merely because they were not incorporated. Prior to the 1950 census, the Census Bureau attempted to avoid some of the more obvious omissions by classifying selected areas as ''urban under special rules.'' Even with these rules, however, many large, closely built-up areas were excluded from the urban category.

To improve its measure of urban territory, population, and housing units, the Census Bureau adopted the concept of the urbanized area and delineated boundaries for

unincorporated places (now, census designated places) for the 1950 census. Urban was defined as territory, persons, and housing units in urbanized areas and, outside urbanized areas, in all places, incorporated or unincorporated, that had 2,500 or more persons. With the following three exceptions, the 1950 census definition of urban has continued substantially unchanged. First, in the 1960 census (but not in the 1970, 1980, or 1990 censuses), certain towns in the New England States, townships in New Jersey and Pennsylvania, and Arlington County, Virginia, were designated as urban. However, most of these ''special rule'' areas would have been classified as urban anyway because they were included in an urbanized area or in an unincorporated place of 2,500 or more persons. Second, ''extended cities'' were identified for the 1970, 1980, and 1990 censuses. Extended cities primarily affect the figures for urban and rural territory (area), but have very little effect on the urban and rural population and housing units at the national and State levels— although for some individual counties and urbanized areas, the effects have been more evident. Third, changes since the 1970 census in the criteria for defining urbanized areas have permitted these areas to be defined around smaller centers.

Documentation of the urbanized area and extended city criteria is available from the Chief, Geography Division, U.S. Bureau of the Census, Washington, DC 20233.

Extended City

Since the 1960 census, there has been a trend in some States toward the extension of city boundaries to include territory that is essentially rural in character. The classification of all the population and living quarters of such places as urban would include in the urban designation territory, persons, and housing units whose environment is primarily rural. For the 1970, 1980, and 1990 censuses, the Census Bureau identified as rural such territory and its population and housing units for each extended city whose closely settled area was located in an urbanized area. For the 1990 census, this classification also has been applied to certain places outside urbanized areas.

In summary presentations by size of place, the urban portion of an extended city is classified by the population of the entire place; the rural portion is included in ''other rural.''

URBANIZED AREA (UA)

The Census Bureau delineates urbanized areas (UA's) to provide a better separation of urban and rural territory, population, and housing in the vicinity of large places. A UA comprises one or more places (''central place'') and the adjacent densely settled surrounding territory (''urban fringe'') that together have a minimum of 50,000 persons. The urban fringe generally consists of contiguous territory having a density of least 1,000 persons per square mile. The urban fringe also includes outlying territory of such density if it was connected to the core of the contiguous area by road and is within 1 1/ 2 road miles of that core, or within 5 road miles of the core but separated by water or other undevelopable territory. Other territory with a population density of fewer than 1,000 people per square mile is included in the urban fringe if it eliminates an enclave or closes an indentation in the boundary of the urbanized area. The population density is determined by (1) outside of a place, one or more contiguous census blocks with a population density of at least 1,000 persons per square mile or (2) inclusion of a place containing census blocks that have at least 50 percent of the population of the place and a density of at least 1,000 persons per square mile. The complete criteria are available from the Chief, Geography Division, U.S. Bureau of the Census, Washington, DC 20233.

Urbanized Area Central Place

One or more central places function as the dominant centers of each UA. The identification of a UA central place permits the comparison of this dominant center with the remaining territory in the UA. There is no limit on the number of central places, and not all central places are necessarily included in the UA title. UA central places include:

1. Each place entirely (or partially, if the place is an extended city) within the UA that is a central city of a metropolitan area (MA).
2. If the UA does not contain an MA central city or is located outside of an MA, the central place(s) is determined by population size.

Urbanized Area Title and Code

The title of a UA identifies those places that are most important within the UA; it links the UA to the encompassing MA, where appropriate. If a single MA includes most of the UA, the title and code of the UA generally are the same as the title and code of the MA. If the UA is not mostly included in a single MA, if it does not include any place that is a central city of the encompassing MA, or if it is not located in an MA, the Census Bureau uses the population size of the included places, with a preference for incorporated places, to determine the UA title. The name of each State in which the UA is located also is in each UA title.

The numeric code used to identify each UA is the same as the code for the mostly encompassing MA (including CMSA and PMSA). If MA title cities represent multiple UA's, or the UA title city does not correspond to the first name of an MA title, the Census Bureau assigns a code based on the alphabetical sequence of the UA title in relationship to the other UA and MA titles.

VOTING DISTRICT (VTD)

A voting district (VTD) is any of a variety of types of areas (for example, election districts, precincts, wards, legislative districts) established by State and local governments for purposes of elections. For census purposes,

each State participating in Phase 2 of the 1990 Census Redistricting Data Program outlined the boundaries of VTD's around groups of whole census blocks on census maps. The entities identified as VTD's are not necessarily those legally or currently established. Also, to meet the ''whole block'' criterion, a State may have had to adjust VTD boundaries to nearby block boundaries. Therefore, the VTD's shown on the 1990 census tapes, listings, and maps may not represent the actual VTD's in effect at the time of the census. In the 1980 census, VTD's were referred to as ''election precincts.''

Each VTD is assigned a four-character alphanumeric code that is unique within each county. The code ''ZZZZ'' is assigned to nonparticipating areas; the Census Bureau reports data for areas coded ''ZZZZ.''

ZIP CODE®

ZIP Codes are administrative units established by the United States Postal Service (USPS) for the distribution of mail. ZIP Codes serve addresses for the most efficient delivery of mail, and therefore generally do not respect political or census statistical area boundaries. ZIP Codes usually do not have clearly identifiable boundaries, often serve a continually changing area, are changed periodically to meet postal requirements, and do not cover all the land area of the United States. ZIP Codes are identified by five-digit codes assigned by the USPS. The first three digits identify a major city or sectional distribution center, and the last two digits generally signify a specific post office's delivery area or point. For the 1990 census, ZIP Code data are tabulated for the five-digit codes in STF 3B.

APPENDIX B.
Definitions of Subject Characteristics

CONTENTS

SUBJECT CHARACTERISTICS B–1

Acreage B–2
Age B–2
American Indian Tribe *(See Race)*
Boarded-Up Status B–3
Business on Property B–3
Congregate Housing *(See Meals Included in Rent)*
Contract Rent B–3
Duration of Vacancy B–4
Families *(See Household Type and Relationship)*
Family Size *(See Household Type and Relationship)*

Family Type *(See Household Type and Relationship)*
Group Quarters B–4
Hispanic Origin B–5
Homeowner Vacancy Rate *(See Vacancy Status)*
Household *(See Household Type and Relationship)*
Household Size *(See Household Type and Relationship)*
Household Type and Relationship B–6
Householder *(See Household Type and Relationship)*
Housing Units *(See Living Quarters)*
Institutionalized Persons *(See Group Quarters)*

Living Quarters B–1
Marital Status B–7
Married Couples *(See Household Type and Relationship)*
Meals Included in Rent B–7
Months Vacant *(See Duration of Vacancy)*
Noninstitutional Group Quarters *(See Group Quarters)*
Occupied Housing Units *(See Living Quarters)*
Own Children *(See Household Type and Relationship)*
Owner-Occupied Housing Units *(See Tenure)*
Persons *(See Persons in Unit)*

Persons in Unit B–7
Persons Per Family *(See Household Type and Relationship)*
Persons Per Household *(See Household Type and Relationship)*
Persons Per Room B–8
Race B–8
Related Children *(See Household Type and Relationship)*
Rental Vacancy Rate *(See Vacancy Status)*
Renter-Occupied Housing Units *(See Tenure)*
Rooms B–10
Sex B–10

Spanish Origin *(See Hispanic Origin)*
Tenure B–10
Type of Structure *(See Units in Structure)*
Units in Structure B–11
Usual Home Elsewhere B–11
Vacancy Status B–12
Vacant Housing Units *(See Living Quarters)*
Value B–12

DERIVED MEASURES B–13

Interpolation B–13
Mean B–13
Median B–13
Percentages, Rates, and Ratios B–13
Quartile B–13

SUBJECT CHARACTERISTICS

LIVING QUARTERS

Living quarters are classified as either housing units or group quarters. (For more information, see the discussion under ''Group Quarters.'') Usually, living quarters are in structures intended for residential use (for example, a one-family home, apartment house, hotel or motel, boarding house, or mobile home). Living quarters also may be in structures intended for nonresidential use (for example, the rooms in a warehouse where a guard lives), as well as in places such as tents, vans, shelters for the homeless, dormitories, barracks, and old railroad cars.

Housing Units—A housing unit is a house, an apartment, a mobile home or trailer, a group of rooms or a single room occupied as separate living quarters or, if vacant, intended for occupancy as separate living quarters. Separate living quarters are those in which the occupants live and eat separately from any other persons in the building and which have direct access from outside the building or through a common hall.

The occupants may be a single family, one person living alone, two or more families living together, or any other group of related or unrelated persons who share living arrangements. For vacant units, the criteria of separateness and direct access are applied to the intended occupants whenever possible. If that information cannot be obtained, the criteria are applied to the previous occupants.

Both occupied and vacant housing units are included in the housing unit inventory, except that recreational vehicles, boats, vans, tents, railroad cars, and the like are included only if they are occupied as someone's usual place of residence. Vacant mobile homes are included provided they are intended for occupancy on the site where they stand. Vacant mobile homes on dealers' sales lots, at the factory, or in storage yards are excluded from the housing inventory.

If the living quarters contain 9 or more persons unrelated to the householder or person in charge (a total of 10 unrelated persons), they are classified as group quarters. If the living quarters contain eight or fewer persons unrelated to the householder or person in charge, they are classified as housing units.

Occupied Housing Units—A housing unit is classified as occupied if it is the usual place of residence of the person or group of persons living in it at the time of enumeration,

or if the occupants are only temporarily absent; that is, away on vacation. If all the persons staying in the unit at the time of the census have their usual place of residence elsewhere, the unit is classified as vacant. A household includes all the persons who occupy a housing unit as their usual place of residence. By definition, the count of occupied housing units for 100-percent tabulations is the same as the count of households or householders.

Vacant Housing Units—A housing unit is vacant if no one is living in it at the time of enumeration, unless its occupants are only temporarily absent. Units temporarily occupied at the time of enumeration entirely by persons who have a usual residence elsewhere are also classified as vacant. (For more information, see discussion under ''Usual Home Elsewhere.'')

New units not yet occupied are classified as vacant housing units if construction has reached a point where all exterior windows and doors are installed and final usable floors are in place. Vacant units are excluded if they are open to the elements; that is, the roof, walls, windows, and/ or doors no longer protect the interior from the elements, or if there is positive evidence (such as a sign on the house or in the block) that the unit is condemned or is to be demolished. Also excluded are quarters being used entirely for nonresidential purposes, such as a store or an office, or quarters used for the storage of business supplies or inventory, machinery, or agricultural products.

Hotels, Motels, Rooming Houses, Etc.—Occupied rooms or suites of rooms in hotels, motels, and similar places are classified as housing units only when occupied by permanent residents; that is, persons who consider the hotel as their usual place of residence or have no usual place of residence elsewhere. Vacant rooms or suites of rooms are classified as housing units only in those hotels, motels, and similar places in which 75 percent or more of the accommodations are occupied by permanent residents.

If any of the occupants in a rooming or boarding house live and eat separately from others in the building and have direct access, their quarters are classified as separate housing units.

Staff Living Quarters—The living quarters occupied by staff personnel within any group quarters are separate housing units if they satisfy the housing unit criteria of separateness and direct access; otherwise, they are considered group quarters.

Comparability—The first Census of Housing in 1940 established the ''dwelling unit'' concept. Although the term became ''housing unit'' and the definition has been modified slightly in succeeding censuses, the 1990 definition is essentially comparable to previous censuses. There was no change in the housing unit definition between 1980 and 1990.

ACREAGE

The data on acreage were obtained from questionnaire item H5a, which was asked at all occupied and vacant one-family houses and mobile homes. The land may consist of more than one tract or plot. These tracts or plots are usually adjoining; however, they may be separated by a road or creek, or another piece of land. This question is used to exclude owner-occupied and renter-occupied one-family houses on 10 or more acres from certain statistics on financial characteristics.

Comparability—The question on acreage was similar in 1970 and 1980 and was asked for the first time of mobile home occupants in the 1990 census.

AGE

The data on age were derived from answers to questionnaire item 5, which was asked of all persons. The age classification is based on the age of the person in completed years as of April 1, 1990. The age response in question 5a was normally used to represent a person's age. However, when the age response was unacceptable or unavailable, a person's age was derived from an acceptable year of birth response in question 5b.

Data on age are used to determine the applicability of other questions for a person and to classify other characteristics in census tabulations. Age data are needed to interpret most social and economic characteristics used to plan and examine many programs and policies. Therefore, age is tabulated by single years of age and by many different groupings, such as 5-year age groups.

Some tabulations are shown by the age of the householder. These data were derived from the age responses for each householder. (For more information on householder, see the discussion under ''Household Type and Relationship.'')

Median Age—This measure divides the age distribution into two equal parts: one-half of the cases falling below the median value and one-half above the value. Generally, median age is computed on the basis of more detailed age intervals than are shown in some census publications; thus, a median based on a less detailed distribution may differ slightly from a corresponding median for the same population based on a more detailed distribution. (For more information on medians, see the discussion under ''Derived Measures.'')

Limitation of the Data—Counts in 1970 and 1980 for persons 100 years old and over were substantially overstated. Improvements were made in the questionnaire design, in the allocation procedures, and to the respondent instruction guide to attempt to minimize this problem in 1990.

Review of detailed 1990 information indicated that respondents tended to provide their age as of the date of completion of the questionnaire, not their age as of April 1, 1990. In addition, there may have been a tendency for

respondents to round their age up if they were close to having a birthday. It is likely that approximately 10 percent of persons in most age groups are actually 1 year younger.

For most single years of age, the misstatements are largely offsetting. The problem is most pronounced at age 0 because persons lost to age 1 may not have been fully offset by the inclusion of babies born after April 1, 1990 and because there may have been more rounding up to age 1 to avoid reporting age as 0 years. (Age in completed months was not collected for infants under age 1.)

The reporting of age 1 year older than age on April 1, 1990 is likely to have been greater in areas where the census data were collected later in 1990. The magnitude of this problem was much less in the three previous censuses where age was typically derived from respondent data on year of birth and quarter of birth. (For more information on the design of the age question, see the section below that discusses ''Comparability.'')

Comparability—Age data have been collected in every census. For the first time since 1950, the 1990 data are not available by quarter year of age. This change was made so that coded information could be obtained for both age and year of birth. In each census since 1940, the age of a person was assigned when it was not reported. In censuses before 1940, with the exception of 1880, persons of unknown age were shown as a separate category. Since 1960, assignment of unknown age has been performed by a general procedure described as ''imputation.'' The specific procedures for imputing age have been different in each census. (For more information on imputation, see Appendix C, Accuracy of the Data.)

BOARDED-UP STATUS

Boarded-up status was obtained from questionnaire item C2 and was determined for all vacant units. Boarded-up units have windows and doors covered by wood, metal, or masonry to protect the interior and to prevent entry into the building. A single-unit structure, a unit in a multi-unit structure, or an entire multi-unit structure may be boarded-up in this way. For certain census data products, boarded-up units are shown only for units in the ''Other vacant'' category. A unit classified as ''Usual home elsewhere'' can never be boarded up. (For more information, see the discussion under ''Usual Home Elsewhere.'')

Comparability—This item was first asked in the 1980 census and was shown only for year-round vacant housing units. In 1990, data are shown for all vacant housing units.

BUSINESS ON PROPERTY

The data for business on property were obtained from questionnaire item H5b, which was asked at all occupied and vacant one-family houses and mobile homes. This question is used to exclude owner-occupied one-family houses with business or medical offices on the property from certain statistics on financial characteristics.

A business must be easily recognizable from the outside. It will usually have a separate outside entrance and have the appearance of a business, such as a grocery store, restaurant, or barbershop. It may be either attached to the house or mobile home or be located elsewhere on the property. Those housing units in which a room is used for business or professional purposes and have no recognizable alterations to the outside are *not* considered as having a business. Medical offices are considered businesses for tabulation purposes.

Comparability—Data on business on property have been collected since 1940.

CONTRACT RENT

The data on contract rent (also referred to as ''rent asked'' for vacant units) were obtained from questionnaire item H7a, which was asked at all occupied housing units that were rented for cash rent and all vacant housing units that were for rent at the time of enumeration.

Housing units that are renter occupied without payment of cash rent are shown separately as ''No cash rent'' in census data products. The unit may be owned by friends or relatives who live elsewhere and who allow occupancy without charge. Rent-free houses or apartments may be provided to compensate caretakers, ministers, tenant farmers, sharecroppers, or others.

Contract rent is the monthly rent agreed to or contracted for, regardless of any furnishings, utilities, fees, meals, or services that may be included. For vacant units, it is the monthly rent asked for the rental unit at the time of enumeration.

If the contract rent includes rent for a business unit or for living quarters occupied by another household, the respondent was instructed to report that part of the rent estimated to be for his or her unit only. Respondents were asked to report rent only for the housing unit enumerated and to exclude any rent paid for additional units or for business premises.

If a renter pays rent to the owner of a condominium or cooperative, and the condominium fee or cooperative carrying charge is also paid by the renter to the owner, the respondent was instructed to include the fee or carrying charge.

If a renter receives payments from lodgers or roomers who are listed as members of the household, the respondent was instructed to report the rent without deduction for any payments received from the lodgers or roomers. The respondent was instructed to report the rent agreed to or contracted for even if paid by someone else such as friends or relatives living elsewhere, or a church or welfare agency.

In some tabulations, contract rent is presented for all renter-occupied housing units, as well as specified renter-occupied and specified vacant-for-rent units. Specified renter-occupied and specified vacant-for-rent units exclude one-family houses on 10 or more acres. (For more information on rent, see the discussion under ''Gross Rent'' in census products containing sample data.)

Median and Quartile Contract Rent—The median divides the rent distribution into two equal parts. Quartiles divide the rent distribution into four equal parts. In computing median and quartile contract rent, units reported as ''No cash rent'' are excluded. Median and quartile rent calculations are rounded to the nearest whole dollar. (For more information on medians and quartiles, see the discussion under ''Derived Measures.'')

Aggregate Contract Rent—To calculate aggregate contract rent, the amount assigned for the category ''less than $80'' is $50. The amount assigned to the category ''$1,000 or more'' is $1,250. Mean contract rent is rounded to the nearest whole dollar. (For more information on aggregates and means, see the discussion under ''Derived Measures.'')

Comparability—Data on this item have been collected since 1930. For 1990, quartiles were added because the range of rents and values in the United States has increased in recent years. Upper and lower quartiles can be used to note large rent and value differences among various geographic areas.

DURATION OF VACANCY

The data for duration of vacancy (also referred to as ''months vacant'') were obtained from questionnaire item D, which was completed by census enumerators. The statistics on duration of vacancy refer to the length of time (in months and years) between the date the last occupants moved from the unit and the time of enumeration. The data, therefore, do not provide a direct measure of the total length of time units remain vacant.

For newly constructed units which have never been occupied, the duration of vacancy is counted from the date construction was completed. For recently converted or merged units, the time is reported from the date conversion or merger was completed. Units occupied by an entire household with a usual home elsewhere are assigned to the ''Less than 1 month'' interval.

Comparability—Similar data have been collected since 1960. In 1970 and 1980, these data were shown only for year-round housing units. In 1990, these data are shown for all housing units.

GROUP QUARTERS

All persons not living in households are classified by the Census Bureau as living in group quarters. Two general categories of persons in group quarters are recognized: (1) institutionalized persons and (2) other persons in group quarters (also referred to as ''noninstitutional group quarters''). Information on the housing characteristics of group quarters was not collected in the census.

Institutionalized Persons—Includes persons under formally authorized, supervised care or custody in institutions at the time of enumeration. Such persons are classified as ''patients or inmates'' of an institution regardless of the availability of nursing or medical care, the length of stay, or the number of persons in the institution. Generally, institutionalized persons are restricted to the institutional buildings and grounds (or must have passes or escorts to leave) and thus have limited interaction with the surrounding community. Also, they are generally under the care of trained staff who have responsibility for their safekeeping and supervision.

Institutions include schools, hospitals, or wards for the physically or mentally handicapped; hospitals or wards for mental, tubercular, or chronic disease patients; wards in general and military hospitals for patients who have no usual home elsewhere; hospital wards for drug/alcohol abuse; rooms for long-term care patients in wards or buildings on the grounds of hospitals, nursing homes, convalescent homes, and rest homes for the aged and dependent; juvenile institutions, including homes, schools, hospitals, orphanages, or residential-care facilities for neglected, abused, and dependent children; and correctional institutions, including halfway houses operated for correctional purposes. ''Staff residents''; that is, staff personnel who live at the institution are classified with the ''Noninstitutional group quarters'' population.

Other Persons in Group Quarters (also referred to as ''noninstitutional group quarters'')—Includes all persons who live in group quarters other than institutions. Persons who live in the following living quarters are classified as ''other persons in group quarters'' when there are 10 or more unrelated persons living in the unit; otherwise, these living quarters are classified as housing units.

- Rooming Houses
- Group Homes
- Religious Group Quarters
- College Quarters Off Campus

Persons residing in certain other types of living arrangements are classified as living in ''noninstitutional group quarters'' regardless of the number of people sharing the unit. These include persons residing in the following types of group quarters:

- College Dormitories
- Military Quarters
- Agriculture Workers' Dormitories

- Other Workers' Dormitories
- Emergency Shelters for Homeless Persons (with sleeping facilities)
- Visible in Street Locations
- Dormitories for Nurses and Interns in General and Military Hospitals
- Crews of Maritime Vessels
- Staff Residents of Institutions
- Other Nonhousehold Living Situations
- Living Quarters for Victims of Natural Disasters

Comparability—For the 1990 census, the definition of institutionalized persons was revised so that the definition of ''care'' only includes persons under organized medical or formally-authorized, supervised care or custody. As a result of this change to the institutional definition, maternity homes are classified as noninstitutional rather than institutional group quarters as in previous censuses. The following types of other group quarters are classified as institutional rather than noninstitutional group quarters: ''halfway houses (operated for correctional purposes)'' and ''wards in general and military hospitals for patients who have no usual home elsewhere,'' which includes maternity, neonatal, pediatric, military, and surgical wards of hospitals, other-purpose wards of hospitals, and wards for persons with infectious diseases. These changes should not significantly affect the comparability of data with earlier censuses because of the relatively small number of persons involved.

As in 1980, 10 or more unrelated persons living together were classified as living in noninstitutional group quarters. In 1970, the criteria was six or more unrelated persons.

In 1990 census data products, the phrase ''inmates of institutions'' was changed to ''institutionalized persons.'' Also, persons living in noninstitutional group quarters were referred to as ''other persons in group quarters,'' and the phrase ''staff residents'' was used for staff living in institutions. (For more information on ''Group Quarters,'' see 1990 CP-1, *General Population Characteristics.)*

HISPANIC ORIGIN

The data on Spanish/ Hispanic origin were derived from answers to questionnaire item 7, which was asked of all persons. Persons of Hispanic origin are those who classified themselves in one of the specific Hispanic origin categories listed on the questionnaire—''Mexican,'' ''Puerto Rican,'' or ''Cuban''—as well as those who indicated that they were of ''other Spanish/ Hispanic'' origin. Persons of ''Other Spanish/ Hispanic'' origin are those whose origins are from Spain, the Spanish-speaking countries of Central or South America, or the Dominican Republic, or they are persons of Hispanic origin identifying themselves generally as Spanish, Spanish-American, Hispanic, Hispano, Latino, and so on. Write-in responses to the ''other Spanish/ Hispanic'' category were coded only for sample data.

Origin can be viewed as the ancestry, nationality group, lineage, or country of birth of the person or the person's parents or ancestors before their arrival in the United States. Persons of Hispanic origin may be of any race.

Some tabulations are shown by the Hispanic origin of the householder. In all cases where households, families, or occupied housing units are classified by Hispanic origin, the Hispanic origin of the householder is used. (See the discussion of householder under ''Household Type and Relationship.'')

During direct interviews conducted by enumerators, if a person could not provide a single origin response, he or she was asked to select, based on self-identification, the group which best described his or her origin or descent. If a person could not provide a single group, the origin of the person's mother was used. If a single group could not be provided for the person's mother, the first origin reported by the person was used.

If any household member failed to respond to the Spanish/ Hispanic origin question, a response was assigned by the computer according to the reported entries of other household members by using specific rules of precedence of household relationship. In the processing of sample questionnaires, responses to other questions on the questionnaire, such as ancestry and place of birth, were used to assign an origin before any reference was made to the origin reported by other household members. If an origin was not entered for any household member, an origin was assigned from another household according to the race of the householder. This procedure is a variation of the general imputation process described in Appendix C, Accuracy of the Data.

Comparability—There may be differences between the data on Hispanic origin of the householder based on 100-percent tabulations and sample tabulations. Such differences are the result of sampling variability, nonsampling error, and more extensive edit procedures for the Spanish/ Hispanic origin item on the sample questionnaires. (For more information on sampling variability and nonsampling error, see Appendix C, Accuracy of the Data.)

The 1990 data on Hispanic origin of the householder are generally comparable with those for the 1980 census. However, there are some differences in the format of the Hispanic origin question between the two censuses. For 1990, the word ''descent'' was deleted from the 1980 wording. In addition, the term ''Mexican-Amer.'' used in 1980 was shortened further to ''Mexican-Am.'' to reduce misreporting (of ''American'') in this category detected in the 1980 census. Also, the 1990 question allowed those who reported as ''other Spanish/ Hispanic'' to write in their specific Hispanic origin group. Misreporting in the ''Mexican-Amer.'' category of the 1980 census item on Spanish/ Hispanic origin may affect the comparability of 1980 and 1990

census data for persons of Hispanic origin for certain areas of the country. (For more information on ''Hispanic Origin,'' see 1990 CP-1, *General Population Characteristics.*)

HOUSEHOLD TYPE AND RELATIONSHIP

Household

A household includes all the persons who occupy a housing unit. A housing unit is a house, an apartment, a mobile home, a group of rooms, or a single room that is occupied (or if vacant, is intended for occupancy) as separate living quarters. Separate living quarters are those in which the occupants live and eat separately from any other persons in the building and which have direct access from the outside of the building or through a common hall. The occupants may be a single family, one person living alone, two or more families living together, or any other group of related or unrelated persons who share living arrangements.

In 100-percent tabulations, the count of households or householders always equals the count of occupied housing units. In sample tabulations, the numbers may differ as a result of the weighting process.

Persons Per Household—A measure obtained by dividing the number of persons in households by the number of households (or householders). In cases where persons in households are cross-classified by race or Hispanic origin, persons in the household are classified by the race or Hispanic origin of the householder rather than the race or Hispanic origin of each individual.

Relationship to Householder

Householder—The data on relationship to householder were derived from answers to questionnaire item 2, which was asked of all persons in housing units. One person in each household is designated as the householder. In most cases, this is the person, or one of the persons, in whose name the home is owned, being bought, or rented and who is listed in column 1 of the census questionnaire. If there is no such person in the household, any adult household member 15 years old and over could be designated as the householder.

Households are classified by type according to the sex of the householder and the presence of relatives. Two types of householders are distinguished: a family householder and a nonfamily householder. A family householder is a householder living with one or more persons related to him or her by birth, marriage, or adoption. The householder and all persons in the household related to him or her are family members. A nonfamily householder is a householder living alone or with nonrelatives only.

Spouse—Includes a person married to and living with a householder. This category includes persons in formal marriages, as well as persons in common-law marriages.

The number of spouses is equal to the number of ''married-couple families'' or ''married-couple households'' in 100-percent tabulations. The number of spouses, however, is generally less than half of the number of ''married persons with spouse present'' in sample tabulations, since more than one married couple can live in a household, but only spouses of householders are specifically identified as ''spouse.'' For sample tabulations, the number of ''married persons with spouse present'' includes married-couple subfamilies and married-couple families.

Child—Includes a son or daughter by birth, a stepchild, or adopted child of the householder, regardless of the child's age or marital status. The category excludes sons-in-law, daughters-in-law, and foster children.

Own Child—A never-married child under 18 years who is a son or daughter by birth, a stepchild, or an adopted child of the householder. In certain tabulations, own children are further classified as living with two parents or with one parent only. Own children of the householder living with two parents are by definition found only in married-couple families.

''Related children'' in a family include own children and all other persons under 18 years of age in the household, regardless of marital status, who are related to the householder, except the spouse of the householder. Foster children are not included since they are not related to the householder.

Other Relatives—In tabulations, includes any household member related to the householder by birth, marriage, or adoption, but not included specifically in another relationship category.

Nonrelatives—Includes any household member, including foster children not related to the householder by birth, marriage, or adoption.

When relationship is not reported for an individual, it is imputed according to the responses for age, sex, and marital status for that person while maintaining consistency with responses for other individuals in the household. (For more information on imputation, see Appendix C, Accuracy of the Data.)

Unrelated Individual

An unrelated individual is: (1) a householder living alone or with nonrelatives only, (2) a household member who is not related to the householder, or (3) a person living in group quarters who is not an inmate of an institution.

Family Type

A family consists of a householder and one or more other persons living in the same household who are related to the householder by birth, marriage, or adoption.

All persons in a household who are related to the householder are regarded as members of his or her family. A household can contain only one family for purposes of census tabulations. Not all households contain families since a household may comprise a group of unrelated persons or one person living alone.

Families are classified by type as either a ''married-couple family'' or ''other family'' according to the sex of the householder and the presence of relatives. The data on family type are based on answers to questions on sex and relationship which were asked on a 100-percent basis.

Married-Couple Family—A family in which the householder and his or her spouse are enumerated as members of the same household.

Other Family:

Male Householder, No Wife Present—A family with a male householder and no spouse of householder present.

Female Householder, No Husband Present—A family with a female householder and no spouse of householder present.

Persons Per Family—A measure obtained by dividing the number of persons in families by the total number of families (or family householders). In cases where the measure, ''persons in family'' or ''persons per family'' are cross-tabulated by race or Hispanic origin, the race or Hispanic origin refers to the householder rather than the race or Hispanic origin of each individual.

Comparability—The 1990 definition of a household is the same as that used in 1980. The 1980 relationship category ''Son/ daughter'' has been replaced by two categories, ''Natural-born or adopted son/ daughter'' and ''Stepson/ stepdaughter.'' ''Grandchild'' has been added as a separate category. The 1980 nonrelative categories: ''Roomer, boarder'' and ''Partner, roommate'' have been replaced by the categories ''Roomer, boarder, or foster child,'' ''Housemate, roommate,'' and ''Unmarried partner.'' The 1980 nonrelative category ''Paid employee'' has been dropped.

MARITAL STATUS

The data on marital status were derived from answers to questionnaire item 6, which was asked of all persons. The marital status classification refers to the status at the time of enumeration. Data on marital status are tabulated only for persons 15 years old and over.

All persons were asked whether they were ''now married,'' ''widowed,'' ''divorced,'' ''separated,'' or ''never married.'' Couples who live together (unmarried persons, persons in common-law marriages) were allowed to report the marital status they considered the most appropriate.

When marital status was not reported, it was imputed according to the relationship to the householder and sex and age of the person. (For more information on imputation, see Appendix C, Accuracy of the Data.)

Comparability—The 1990 marital status definitions are the same as those used in 1980 with the exception of the term ''never married'' which replaces the term ''single'' in tabulations. A general marital status question has been asked in every census since 1880.

MEALS INCLUDED IN RENT

The data on meals included in the rent were obtained from questionnaire item H7b, which was asked of all occupied housing units that were rented for cash and all vacant housing units that were for rent at the time of enumeration.

The statistics on meals included in rent are presented for specified renter-occupied and specified vacant-for-rent units. Specified renter-occupied and specified vacant-for-rent units exclude one-family houses on 10 or more acres. (For more information, see the discussion under ''Contract Rent.'')

Comparability—This is a new item in 1990. It is intended to measure ''congregate'' housing which is generally considered to be housing units where the rent includes meals and other services, such as transportation to shopping and recreation.

PERSONS IN UNIT

This item is based on the 100-percent count of persons in occupied housing units. All persons occupying the housing unit are counted, including the householder, occupants related to the householder, and lodgers, roomers, boarders, and so forth.

The data on ''persons in unit'' show the number of housing units occupied by the specified number of persons. The phrase ''persons in unit'' is used for housing tabulations, ''persons in households'' for population items. Figures for ''persons in unit'' match those for ''persons in household'' for 100-percent data products. In sample products, they may differ because of the weighting process.

Median Persons in Unit—In computing median persons in unit, a whole number is used as the midpoint of an interval; thus, a unit with 4 persons is treated as an interval ranging from 3.5 to 4.5 persons. Median persons is rounded to the nearest hundredth. (For more information on medians, see the discussion under ''Derived Measures.'')

Persons in Occupied Housing Units—This is the total population minus those persons living in group quarters. ''Persons per occupied housing unit'' is computed by dividing the population living in housing units by the number of occupied housing units.

PERSONS PER ROOM

''Persons per room'' is obtained by dividing the number of persons in each occupied housing unit by the number of rooms in the unit. Persons per room is rounded to the nearest hundredth. The figures shown refer, therefore, to the number of occupied housing units having the specified ratio of persons per room.

Mean Persons Per Room—This is computed by dividing persons in housing units by the aggregate number of rooms. This is intended to provide a measure of utilization. A higher mean may indicate a greater degree of utilization or crowding; a low mean may indicate under-utilization. (For more information on means, see the discussion under ''Derived Measures.'')

RACE

The data on race were derived from answers to questionnaire item 4, which was asked of all persons. The concept of race as used by the Census Bureau reflects self-identification; it does not denote any clear-cut scientific definition of biological stock. The data for race represent self-classification by people according to the race with which they most closely identify. Furthermore, it is recognized that the categories of the race item include both racial and national origin or socio-cultural groups.

During direct interviews conducted by enumerators, if a person could not provide a single response to the race question, he or she was asked to select, based on self-identification, the group which best described his or her racial identity. If a person could not provide a single race response, the race of the mother was used. If a single race response could not be provided for the person's mother, the first race reported by the person was used. In all cases where occupied housing units, households, or families are classified by race, the race of the householder was used.

The racial classification used by the Census Bureau generally adheres to the guidelines in Federal Statistical Directive No. 15, issued by the Office of Management and Budget, which provides standards on ethnic and racial categories for statistical reporting to be used by all Federal agencies. In this report, data are presented for housing units classified by the race of the householder. The racial categories used in the 1990 census data products are provided below.

White—Includes persons who indicated their race as ''White'' or reported entries such as Canadian, German, Italian, Lebanese, Near Easterner, Arab, or Polish.

Black—Includes persons who indicated their race as ''Black or Negro'' or reported entries such as African American, Afro-American, Black Puerto Rican, Jamaican, Nigerian, West Indian, or Haitian.

American Indian, Eskimo, or Aleut—Includes persons who classified themselves as such in one of the specific race categories identified below.

American Indian—Includes persons who indicated their race as ''American Indian,'' entered the name of an Indian tribe, or reported such entries as Canadian Indian, French-American Indian, or Spanish-American Indian.

Eskimo—Includes persons who indicated their race as ''Eskimo'' or reported entries such as Arctic Slope, Inupiat, and Yupik.

Aleut—Includes persons who indicated their race as ''Aleut'' or reported entries such as Alutiiq, Egegik, and Pribilovian.

Asian or Pacific Islander—Includes persons who reported in one of the Asian or Pacific Islander groups listed on the questionnaire or who provided write-in responses such as Thai, Nepali, or Tongan. A more detailed listing of the groups comprising the Asian or Pacific Islander population is presented in table A below. In some data products, information is presented separately for the Asian population and the Pacific Islander population.

Asian—Includes ''Chinese,'' ''Filipino,'' ''Japanese,'' ''Asian Indian,'' ''Korean,'' ''Vietnamese,'' and ''Other Asian.'' In some tables, ''Other Asian'' may not be shown separately, but is included in the total Asian population.

Chinese—Includes persons who indicated their race as ''Chinese'' or who identified themselves as Cantonese, Tibetan, or Chinese American. In standard census reports, persons who reported as ''Taiwanese'' or ''Formosan'' are included here with Chinese. In special reports on the Asian or Pacific Islander population, information on persons who identified themselves as Taiwanese are shown separately.

Filipino—Includes persons who indicated their race as ''Filipino'' or reported entries such as Philipino, Philipine, or Filipino American.

Japanese—Includes persons who indicated their race as ''Japanese'' and persons who identified themselves as Nipponese or Japanese American.

Asian Indian—Includes persons who indicated their race as ''Asian Indian'' and persons who identified themselves as Bengalese, Bharat, Dravidian, East Indian, or Goanese.

Korean—Includes persons who indicated their race as ''Korean'' and persons who identified themselves as Korean American.

Vietnamese—Includes persons who indicated their race as ''Vietnamese'' and persons who identified themselves as Vietnamese American.

Cambodian—Includes persons who provided a write-in response such as Cambodian or Cambodia.

Hmong—Includes persons who provided a write-in response such as Hmong, Laohmong, or Mong.

Laotian—Includes persons who provided a write-in response such as Laotian, Laos, or Lao.

Thai—Includes persons who provided a write-in response such as Thai, Thailand, or Siamese.

Other Asian—Includes persons who provided a write-in response of Bangladeshi, Burmese, Indonesian, Pakistani, Sri Lankan, Amerasian, or Eurasian. See table A for other groups comprising ''Other Asian.''

Pacific Islander—Includes persons who indicated their race as ''Pacific Islander'' by classifying themselves into one of the following race categories or identifying themselves as one of the Pacific Islander cultural groups of Polynesian, Micronesian, or Melanesian.

Hawaiian—Includes persons who indicated their race as ''Hawaiian'' as well as persons who identified themselves as Part Hawaiian or Native Hawaiian.

Samoan—Includes persons who indicated their race as ''Samoan'' or persons who identified themselves as American Samoan or Western Samoan.

Guamanian—Includes persons who indicated their race as ''Guamanian'' or persons who identified themselves as Chamorro or Guam.

Other Pacific Islander—Includes persons who provided a write-in response of a Pacific Islander group such as Tahitian, Northern Mariana Islander, Palauan, Fijian, or a cultural group such as Polynesian, Micronesian, or Melanesian. See table A for other groups comprising ''Other Pacific Islander.''

Other Race—Includes all other persons not included in the ''White,'' ''Black,'' ''American Indian, Eskimo, or Aleut,'' and the ''Asian or Pacific Islander'' race categories described above. Persons reporting in the ''Other race'' category and providing write-in entries such as multiracial, multiethnic, mixed, interracial, Wesort, or a Spanish/ Hispanic origin group (such as Mexican, Cuban, or Puerto Rican) are included here.

Written entries to three categories on the race item—''Indian (Amer.),'' ''Other Asian or Pacific Islander (API),'' and ''Other race''—were reviewed, edited, and coded by subject matter specialists. (For more information on the coding operation, see the section below that discusses ''Comparability.'')

If the race entry for a member of a household was missing on the questionnaire, race was assigned based upon the reported entries of race by other household members using specific rules of precedence of household relationship. For example, if race was missing for the daughter of the householder, then the race of her mother (as female householder or female spouse) would be assigned. If there was no female householder or spouse in the household, the daughter would be assigned her father's (male householder) race. If race was not reported for anyone in the household, the race of a householder in a previously processed household was assigned. This procedure is a variation of the general imputation procedures described in Appendix C, Accuracy of the Data.

Limitation of the Data—In the 1990 census, respondents sometimes did not fill in a circle or filled the ''Other race'' circle and wrote in a response, such as Arab, Polish, or African American in the shared write-in box for ''Other race'' and ''Other API'' responses. During the automated coding process, these responses were edited and assigned to the appropriate racial designation. Also, some Hispanic origin persons did not fill in a circle, but provided entries such as Mexican or Puerto Rican. These persons were classified in the ''Other race'' category during the coding and editing process. Since sample processing included additional editing, there may be some minor differences between sample data and 100-percent data.

Comparability—Differences between the 1990 census and earlier censuses affect the comparability of data for certain racial groups. The 1990 census was the first census to undertake, on a 100-percent basis, an automated review, edit, and coding operation for written responses to the race item. The automated coding system used in the 1990 census greatly reduced the potential for error associated with a clerical review. Specialists with a thorough knowledge of the race subject matter reviewed, edited, coded, and resolved inconsistent or incomplete responses. In the 1980 census, there was only a limited clerical review of the race responses on the 100-percent forms with a full clerical review conducted only on the sample questionnaires.

Another major difference between the 1990 and preceding censuses is the handling of the write-in responses for the Asian or Pacific Islander populations. In addition to the nine Asian or Pacific Islander categories shown on the questionnaire under the spanner ''Asian or Pacific Islander (API),'' the 1990 census race item provided a new residual category, ''Other API,'' for Asian or Pacific Islander persons who did not report in one of the listed Asian or Pacific Islander groups. During the coding operation, write-in responses for ''Other API'' were reviewed, coded, and assigned to the appropriate classification. For example, in 1990, a write-in entry of Laotian, Thai, or Javanese is classified as ''Other Asian,'' while a write-in entry of Tongan or Fijian is classified as ''Other Pacific Islander.''

Table A. **Asian or Pacific Islander Groups Reported in the 1990 Census**

Asian	Pacific Islander
Chinese	Hawaiian
Filipino	Samoan
Japanese	Guamanian
Asian Indian	Other Pacific Islander[1]
Korean	Carolinian
Vietnamese	Fijian
Cambodian	Kosraean
Hmong	Melanesian[3]
Laotian	Micronesian[3]
Thai	Northern Mariana Islander
Other Asian[1]	Palauan
Bangladeshi	Papua New Guinean
Bhutanese	Ponapean (Pohnpeian)
Borneo	Polynesian[3]
Burmese	Solomon Islander
Celebesian	Tahitian
Ceram	Tarawa Islander
Indochinese	Tokelauan
Indonesian	Tongan
Iwo-Jiman	Trukese (Chuukese)
Javanese	Yapese
Malayan	Pacific Islander, not specified
Maldivian	
Nepali	
Okinawan	
Pakistani	
Sikkim	
Singaporean	
Sri Lankan	
Sumatran	
Asian, not specified[2]	

[1]In some data products, specific groups listed under ''Other Asian'' or ''Other Pacific Islander'' are shown separately. Groups not shown are tabulated as ''All other Asian'' or ''All other Pacific Islander,'' respectively.

[2]Includes entries such as Asian American, Asian, Asiatic, Amerasian, and Eurasian.

[3]Polynesian, Micronesian, and Melanesian are Pacific Islander cultural groups.

In the 1980 census, the nine Asian or Pacific Islander groups were also listed separately. However, persons not belonging to these nine groups wrote in their specific racial group under the ''Other'' race category. Persons with a written entry such as Laotian, Thai, or Tongan, were tabulated and published as ''Other race'' in the 100-percent processing operation in 1980, but were reclassified as ''Other Asian and Pacific Islander'' in 1980 sample tabulations. In 1980 special reports on the Asian or Pacific Islander populations, data were shown separately for ''Other Asian'' and ''Other Pacific Islander.''

Another difference between the 1990 and preceding censuses is the approach taken when persons of Spanish/ Hispanic origin did not report in a specific race category but reported as ''Other race'' or ''Other.'' These persons commonly provided a write-in entry such as Mexican, Venezuelan, or Latino. In the 1990 and 1980 censuses, these entries remained in the ''Other race'' or ''Other'' category, respectively. In the 1970 census, most of these persons were included in the ''White'' category. (For more information on ''Race,'' see 1990 CP-1, *General Population Characteristics*.)

ROOMS

The data on rooms were obtained from questionnaire item H3, which was asked at both occupied and vacant housing units. The statistics on rooms are in terms of the number of housing units with a specified number of rooms. The intent of this question is to count the number of whole rooms used for living purposes.

For each unit, rooms include living rooms, dining rooms, kitchens, bedrooms, finished recreation rooms, enclosed porches suitable for year-round use, and lodger's rooms. Excluded are strip or pullman kitchens, bathrooms, open porches, balconies, halls or foyers, half-rooms, utility rooms, unfinished attics or basements, or other unfinished space used for storage. A partially divided room is a separate room only if there is a partition from floor to ceiling, but not if the partition consists solely of shelves or cabinets.

Median Rooms—This measure divides the room distribution into two equal parts, one-half of the cases falling below the median number of rooms and one-half above the median. In computing median rooms, the whole number is used as the midpoint of the interval; thus, the category ''3 rooms'' is treated as an interval ranging from 2.5 to 3.5 rooms. Median rooms is rounded to the nearest tenth. (For more information on medians, see the discussion under ''Derived Measures.'')

Aggregate Rooms—To calculate aggregate rooms, an arbitrary value of ''10'' is assigned to rooms for units falling within the terminal category, ''9 or more.'' (For more information on aggregates and means, see the discussion under ''Derived Measures.'')

Comparability—Data on rooms have been collected since 1940. In 1970 and 1980, these data were shown only for year-round housing units. In 1990, these data are shown for all housing units.

SEX

The data on sex were derived from answers to questionnaire item 3, which was asked of all persons. For most cases in which sex was not reported, it was determined by the appropriate entry from the person's given name and household relationship. Otherwise, sex was imputed according to the relationship to the householder and the age and marital status of the person. (For more information on imputation, see Appendix C, Accuracy of the Data.)

Comparability—A question on the sex of individuals has been asked of the total population in every census.

TENURE

The data for tenure were obtained from questionnaire item H4, which was asked at all occupied housing units. All occupied housing units are classified as either owner occupied or renter occupied.

Owner Occupied—A housing unit is owner occupied if the owner or co-owner lives in the unit even if it is mortgaged or not fully paid for. The owner or co-owner must live in the unit and usually is the person listed in column 1 of the questionnaire. The unit is ''Owned by you or someone in this household with a mortgage or loan'' if it is being purchased with a mortgage or some other debt arrangement such as a deed of trust, trust deed, contract to purchase, land contract, or purchase agreement. The unit is also considered owned with a mortgage if it is built on leased land and there is a mortgage on the unit.

A housing unit is ''Owned by you or someone in this household free and clear (without a mortgage)'' if there is no mortgage or other similar debt on the house, apartment, or mobile home including units built on leased land if the unit is owned outright without a mortgage. Although owner-occupied housing units are divided between mortgaged and owned free and clear on the questionnaire, census data products containing 100-percent data show only total owner-occupied counts. More extensive mortgage information was collected on the long-form questionnaire and are shown in census products containing sample data.

Renter Occupied—All occupied housing units which are not owner occupied, whether they are rented for cash rent or occupied without payment of cash rent, are classified as renter occupied. ''No cash rent'' units are separately identified in the rent tabulations. Such units are generally provided free by friends or relatives or in exchange for services such as a resident manager, caretaker, minister, or tenant farmer. Housing units on military bases also are classified in the ''No cash rent'' category.

''Rented for cash rent'' includes units in continuing care, sometimes called life care arrangements. These arrangements usually involve a contract between one or more individuals and a health services provider guaranteeing the individual shelter, usually a house or apartment, and services, such as meals or transportation to shopping or recreation.

Comparability—Data on tenure have been collected since 1890. In 1970, the question on tenure also included a category for condominium and cooperative ownership. In 1980, condominium units and cooperatives were dropped from the tenure item, and since 1980, only condominium units are identified in a separate question.

For 1990, the response categories were expanded to allow the respondent to report whether the unit was owned with a mortgage or free and clear (without a mortgage). The distinction between units owned with a mortgage and units owned free and clear was added in 1990 to improve the count of owner-occupied units. Research after the 1980 census indicated some respondents did not consider their units owned if they had a mortgage.

UNITS IN STRUCTURE

The data on units in structure (also referred to as ''type of structure'') were obtained from questionnaire item H2, which was asked at all housing units. A structure is a separate building that either has open spaces on all sides or is separated from other structures by dividing walls that extend from ground to roof. In determining the number of units in a structure, all housing units, both occupied and vacant, are counted. Stores or office space are excluded.

The statistics are presented for the number of housing units in structures of specified type and size, not for the number of residential buildings.

1-Unit, Detached—This is a 1-unit structure detached from any other structure; that is, with open space on all four sides. Such structures are considered detached even if they have an adjoining shed or garage. A one-family house which contains a business is considered detached as long as the building has open space on all four sides. Mobile homes or trailers to which one or more permanent rooms have been added or built are also included.

1-Unit, Attached—This is a 1-unit structure which has one or more walls extending from ground to roof separating it from adjoining structures. In row houses (sometimes called townhouses), double houses, or houses attached to non-residential structures, each house is a separate, attached structure if the dividing or common wall goes from ground to roof.

2 or More Units—These are units in structures containing 2 or more housing units, further categorized as units in structures with 2, 3 or 4, 5 to 9, 10 to 19, 20 to 49, and 50 or more units.

Mobile Home or Trailer—Both occupied and vacant mobile homes to which no permanent rooms have been added are counted in this category. Mobile homes or trailers used only for business purposes or for extra sleeping space and mobile homes or trailers for sale on a dealer's lot, at the factory, or in storage are not counted in the housing inventory.

Other—This category is for any living quarters occupied as a housing unit that does not fit the previous categories. Examples that fit this category are houseboats, railroad cars, campers, and vans.

Comparability—Data on units in structure have been collected since 1940 and on mobile homes and trailers since 1950. In 1970 and 1980, these data were shown only for year-round housing units. In 1990, these data are shown for all housing units. In 1980, the data were collected on a sample basis. The category, ''Boat, tent, van, etc.'' was replaced in 1990 by the category, ''Other.'' In some areas, the proportion of units classified as ''Other'' is far larger than the number of units that were classified as ''Boat, tent, van, etc.'' in 1980.

USUAL HOME ELSEWHERE

The data for usual home elsewhere were obtained from questionnaire item B, which was completed by census employees. A housing unit temporarily occupied at the

time of enumeration entirely by persons with a usual residence elsewhere is classified as vacant. The occupants are classified as having a ''Usual home elsewhere'' and are counted at the address of their usual place of residence. Typical examples are people in a vacation home, persons renting living quarters temporarily for work, and migrant workers.

Limitation of the Data—Evidence from previous censuses suggests that in some areas enumerators marked units as ''vacant—usual home elsewhere'' when they should have marked ''vacant—regular.''

Comparability—Data for usual home elsewhere were tabulated for the first time in 1980.

VACANCY STATUS

The data on vacancy status were obtained from questionnaire item C1, which was completed by census enumerators. Vacancy status and other characteristics of vacant units were determined by enumerators obtaining information from landlords, owners, neighbors, rental agents, and others. Vacant units are subdivided according to their housing market classification as follows:

For Rent—These are vacant units offered ''for rent'' and vacant units offered either ''for rent or for sale.''

For Sale Only—These are vacant units being offered ''for sale only,'' including units in cooperatives and condominium projects if the individual units are offered ''for sale only.''

Rented or Sold, Not Occupied—If any money rent has been paid or agreed upon but the new renter has not moved in as of the date of enumeration, or if the unit has recently been sold but the new owner has not yet moved in, the vacant unit is classified as ''rented or sold, not occupied.''

For Seasonal, Recreational, or Occasional Use—These are vacant units used or intended for use only in certain seasons or for weekend or other occasional use throughout the year. Seasonal units include those used for summer or winter sports or recreation, such as beach cottages and hunting cabins. Seasonal units may also include quarters for such workers as herders and loggers. Interval ownership units, sometimes called shared ownership or time-sharing condominiums, also are included here.

For Migrant Workers—These include vacant units intended for occupancy by migratory workers employed in farm work during the crop season. (Work in a cannery, a freezer plant, or a food processing plant is not farm work.)

Other Vacant—If a vacant unit does not fall into any of the classifications specified above, it is classified as ''other vacant.'' For example, this category includes units held for occupancy by a caretaker or janitor, and units held for personal reasons of the owner.

Homeowner Vacancy Rate—This is the percentage relationship between the number of vacant units for sale and the total homeowner inventory. It is computed by dividing the number of vacant units for sale only by the sum of the owner-occupied units and the number of vacant units that are for sale only.

Rental Vacancy Rate—This is the percentage relationship of the number of vacant units for rent to the total rental inventory. It is computed by dividing the number of vacant units for rent by the sum of the renter-occupied units and the number of vacant units for rent.

Comparability—Data on vacancy status have been collected since 1940. For 1990, the category, ''seasonal/ recreational/ occasional use'' combined vacant units classified in 1980 as ''seasonal or migratory'' and ''held for occasional use.'' Also, in 1970 and 1980, housing characteristics were generally presented only for year-round units. In 1990, housing characteristics are shown for all housing units.

VALUE

The data on value (also referred to as ''price asked'' for vacant units) were obtained from questionnaire item H6, which was asked at housing units that were owned, being bought, or vacant for sale at the time of enumeration. Value is the respondent's estimate of how much the property (house and lot, mobile home and lot, or condominium unit) would sell for if it were for sale. If the house or mobile home is owned or being bought, but the land on which it sits is not, the respondent was asked to estimate the combined value of the house or mobile home and the land. For vacant units, value is the price asked for the property.

Value is tabulated separately for all owner-occupied and vacant-for-sale-only housing units, owner-occupied and vacant-for-sale mobile homes or trailers, and specified owner-occupied and specified vacant-for-sale-only housing units. Specified owner-occupied and specified vacant-for-sale-only housing units include only one-family houses on less than 10 acres without a business or medical office on the property. The data for ''specified'' units exclude mobile homes, houses with a business or medical office, houses on 10 or more acres, and housing units in multi-unit buildings.

Median and Quartile Value—The median divides the value distribution into two equal parts. Quartiles divide the value distribution into four equal parts. These measures are rounded to the nearest hundred dollars. (For more information on medians and quartiles, see the discussion under ''Derived Measures.'')

Aggregate Value—To calculate aggregate value, the amount assigned for the category ''Less than $10,000'' is $9,000. The amount assigned to the category ''$500,000 or more''

is $600,000. Mean value is rounded to the nearest hundred dollars. (For more information on aggregates and means, see the discussion under ''Derived Measures.'')

Comparability—In 1980, value was asked only at owner-occupied or vacant-for-sale one-family houses on less than 10 acres with no business or medical office on the property and at all owner-occupied or vacant-for-sale condominium housing units. Mobile homes were excluded. Value data were presented for specified owner-occupied housing units, specified vacant-for-sale-only housing units, and owner-occupied condominium housing units.

In 1990, the question was asked at all owner-occupied or vacant-for-sale-only housing units with no exclusions. Data presented for specified owner-occupied and specified vacant-for-sale-only housing units will include one-family condominium houses but not condominiums in multi-unit structures since condominium units are now identified only in long-form questionnaires.

For 1990, quartiles have been added because the range of values and rents in the United States has increased in recent years. Upper and lower quartiles can be used to note large value and rent differences among various geographic areas.

DERIVED MEASURES

Census data products include various derived measures such as medians, means, and percentages, as well as certain rates and ratios. Derived measures which round to less than 0.1 are not shown but indicated as zero. In printed reports, zero is indicated by showing a dash (–).

Interpolation

Interpolation is frequently used in calculating medians or quartiles based on interval data and in approximating standard errors from tables. Linear interpolation is used to estimate values of a function between two known values. ''Pareto interpolation'' is an alternative to linear interpolation. It is used by the Census Bureau in calculating median income within intervals wider than $2,500. In Pareto interpolation, the logarithm of the median is derived by interpolating between the logarithms of the upper and lower income limits of the median category.

Mean

This measure represents an arithmetic average of a set of values. It is derived by dividing the sum of a group of numerical items (or aggregate) by the total number of items. Aggregates are used in computing mean values. For example, mean family income is obtained by dividing the aggregate of all income reported by persons in families by the total number of families. (Additional information on means and aggregates is included in the separate explanations of many population and housing subjects.)

Median

This measure represents the middle value in a distribution. The median divides the total frequency into two equal parts: one-half of the cases fall below the median and one-half of the cases exceed the median. The median is computed on the basis of the distribution as tabulated, which is sometimes more detailed than the distribution shown in specific census publications and other data products.

In reports, if the median falls within the upper interval of an open-ended distribution, the median is shown as the initial value of the interval followed by a plus sign (+), or if within the lower interval, the median is shown as the upper value of the category followed by a minus sign (–). For summary tape files, if the median falls within the upper or lower interval, it is set to a specified value. (Additional information on medians is included in the separate explanations of many population and housing subjects.)

Percentages, Rates, and Ratios

These measures are frequently presented in census products and are used to compare two numbers or two sets of measurements. These comparisons are made in two ways: (1) subtraction which provides an absolute measure of the difference between two items and (2) the quotient of two numbers which provides a relative measure of difference.

Quartile

This measure divides a distribution into four equal parts. The first quartile (or lower quartile) is the value that defines the upper limit of the lowest one-quarter of the cases. The second quartile is the median. The third quartile (or upper quartile) defines the lower limit of the upper one-quarter of the cases in the distribution. The difference between the upper and lower quartiles is called the interquartile range. This interquartile range is less affected by wide variations than is the mean. Quartiles are presented for certain financial characteristics such as housing value and rent.

APPENDIX C.
Accuracy of the Data

CONTENTS

Confidentiality of the Data C–1
Editing of Unacceptable Data C–1
Sources of Error C–1

CONFIDENTIALITY OF THE DATA

To maintain confidentiality required by law (Title 13, United States Code), the Bureau of the Census applies a confidentiality edit to assure published data do not disclose information about specific individuals, households, and housing units. The result is that a small amount of uncertainty is introduced into some of the census characteristics to prevent identification of specific individuals, households, or housing units. The edit is controlled so that the counts of total persons, totals by race and American Indian tribe, Hispanic origin, and age 18 years and over are *not affected* by the confidentiality edit and are published as collected. In addition, total counts for housing units by tenure are not affected by this edit.

The confidentiality edit is conducted by selecting a sample of census households from the 100-percent data internal census files and interchanging its data with other households that have identical characteristics on a set of selected key variables but are in different geographic locations within the same State. To provide more protection for ''small areas,'' a higher sampling rate was used for these areas. The net result of this procedure is that the data user's ability to obtain census data, particularly for small areas and subpopulation groups, has been significantly enhanced.

EDITING OF UNACCEPTABLE DATA

The objective of the processing operation is to produce a set of data that describes the population as accurately and clearly as possible. To meet this objective, questionnaires were edited during field data collection operations for consistency, completeness, and acceptability. Questionnaires were also reviewed by census clerks for omissions, certain inconsistencies, and population coverage. For example, write-in entries such as ''Don't know'' or ''NA'' were considered unacceptable. For some district offices, the initial edit was automated; however, for the majority of the district offices, it was performed by clerks. As a result of this operation, a telephone or personal visit followup was made to obtain missing information. Potential coverage errors were included in the followup, as well as a sample of questionnaires with omissions or inconsistencies.

Subsequent to field operations, remaining incomplete or inconsistent information on the questionnaires was assigned using imputation procedures during the final automated edit of the collected data. Allocations, or computer assignments of acceptable codes in place of unacceptable entries or blanks, are needed most often when an entry for a given item is lacking or when the information reported for a person or housing unit on that item is inconsistent with other information for that same person or housing unit. As in previous censuses, the general procedure for changing unacceptable entries was to assign an entry for a person or housing unit that was consistent with entries for persons or housing units with similar characteristics. The assignment of acceptable codes in place of blanks or unacceptable entries enhances the usefulness of the data.

Another way in which corrections were made during the computer editing process was through substitution; that is, the assignment of a full set of characteristics for a person or housing unit. When there was an indication that a housing unit was occupied, but the questionnaire contained no information for the people within the household, or the occupants were not listed on the questionnaire, a previously accepted household was selected as a substitute, and the full set of characteristics for the substitute was duplicated. The assignment of the full set of housing characteristics occurred when there was no housing information available. If the housing unit was determined to be occupied, the housing characteristics were assigned from a previously processed occupied unit. If the housing unit was vacant, the housing characteristics were assigned from a previously processed vacant unit.

SOURCES OF ERROR

In any large-scale statistical operation, such as the 1990 decennial census, human- and machine-related errors occur. These errors are commonly referred to as nonsampling errors. Such errors include not enumerating every household or every person in the population, not obtaining all required information from the respondents, obtaining incorrect or inconsistent information, and recording information incorrectly. In addition, errors can occur during the field review of the enumerators' work, during clerical handling of the census questionnaires, or during the electronic processing of the questionnaires.

To reduce various types of nonsampling errors, a number of techniques were implemented during the planning, development of the mailing address list, data collection, and data processing activities. Quality assurance methods

were used throughout the data collection and processing phases of the census to improve the quality of the data. A reinterview program was designed to minimize the errors in the data collection phase for enumerator-filled questionnaires.

Several coverage improvement programs were implemented during the development of the census address list and census enumeration and processing to minimize undercoverage of the population and housing units. These programs were developed based on experience from the 1980 decennial census and results from the 1990 decennial census testing cycle. In developing and updating the census address list, the Census Bureau used a variety of specialized procedures in different parts of the country.

- For larger urban areas, the Census Bureau purchased and coded address lists, had the United States Postal Service (USPS) review and update this list, and conducted a dependent canvass and update operation. Prior to mailout, local officials were given the opportunity to examine block counts of address listings (local review) and identify possible errors, and the USPS conducted a final review.
- For small cities and suburban and selected rural parts of the country, the Census Bureau created the address list through a listing operation that occurred in 1988 and 1989. For the addresses listed in 1988, the USPS reviewed and updated this list, and the Census Bureau reconciled USPS corrections through a field check; prior to mailout, the USPS conducted a final review of these addresses, and local officials participated in reviewing block counts of address listings.

Coverage improvement programs continued during and after mailout. The Census Bureau (rather than the USPS) delivered census questionnaires in the rural and seasonal housing areas listed in 1989 and in inner-city public housing developments. Computer and clerical edits and telephone and personal visit followups contributed to improved coverage.

APPENDIX D.
Collection and Processing Procedures

CONTENTS

Data Collection Procedures ---------- D–2
Enumeration and Residence Rules ---------- D–1
Processing Procedures ---------- D–4

ENUMERATION AND RESIDENCE RULES

In accordance with census practice dating back to the first United States census in 1790, each person was to be enumerated as an inhabitant of his or her ''usual residence'' in the 1990 census. Usual residence is the place where the person lives and sleeps most of the time or considers to be his or her usual residence. This place is not necessarily the same as the person's legal residence or voting residence. In the vast majority of cases, however, the use of these different bases of classification would produce substantially the same statistics, although there might be appreciable differences for a few areas.

The implementation of this practice has resulted in the establishment of rules for certain categories of persons whose usual place of residence is not immediately apparent. Furthermore, this practice means that persons were not always counted as residents of the place where they happened to be staying on Census Day (April 1, 1990).

Enumeration Rules

Each person whose usual residence was in the United States was to be included in the census, without regard to the person's legal status or citizenship. In a departure from earlier censuses, foreign diplomatic personnel participated voluntarily in the census, regardless of their residence on or off the premises of an embassy. As in previous censuses, persons in the United States specifically excluded from the census were foreign travelers who had not established a residence.

Americans with a usual residence outside the United States were not enumerated in the 1990 census. United States military and Federal civilian employees, and their dependents overseas, are included in the population counts for States for purposes of Congressional apportionment, but are excluded from all other tabulations for States and their subdivisions. The counts of United States military and Federal civilian employees, and their dependents, were obtained from administrative records maintained by Federal departments and agencies. Other Americans living overseas, such as employees of international agencies and private businesses and students, were not enumerated, nor were their counts obtained from administrative sources. On the other hand, Americans temporarily overseas were to be enumerated at their usual residence in the United States.

Residence Rules

Each person included in the census was to be counted at his or her usual residence—the place where he or she lives and sleeps most of the time or the place where the person considers to be his or her usual home. If a person had no usual residence, the person was to be counted where he or she was staying on April 1, 1990.

Persons temporarily away from their usual residence, whether in the United States or overseas, on a vacation or on a business trip, were counted at their usual residence. Persons who occupied more than one residence during the year were counted at the one they considered to be their usual residence. Persons who moved on or near Census Day were counted at the place they considered to be their usual residence.

Persons in the Armed Forces—Members of the Armed Forces were counted as residents of the area in which the installation was located, either on the installation or in the surrounding community. Family members of Armed Forces personnel were counted where they were living on Census Day (for example, with the Armed Forces person or at another location).

Each Navy ship not deployed to the 6th or 7th Fleet was attributed to the municipality that the Department of the Navy designated as its homeport. If the homeport included more than one municipality, ships berthed there on Census Day were assigned by the Bureau of the Census to the municipality in which the land immediately adjacent to the dock or pier was actually located. Ships attributed to the homeport, but not physically present and not deployed to the 6th or 7th Fleet, were assigned to the municipality named on the Department of the Navy's homeport list. These rules also apply to Coast Guard vessels.

Personnel assigned to each Navy and Coast Guard ship were given the opportunity to report a residence off the ship. Those who did report an off-ship residence in the communities surrounding the homeport were counted there; those who did not were counted as residents of the ship. Personnel on Navy ships deployed to the 6th or 7th Fleet on Census Day were considered to be part of the overseas population.

Persons on Maritime Ships—Persons aboard maritime ships who reported an off-ship residence were counted at that residence. Those who did not were counted as residents of the ship, and were attributed as follows:

1. The port where the ship was docked on Census Day, if that port was in the United States or its territories.
2. The port of departure if the ship was at sea, provided the port was in the United States or its territories.
3. The port of destination in the United States or its territories, if the port of departure of a ship at sea was a foreign port.
4. The overseas population if the ship was docked at a foreign port or at sea between foreign ports. (These persons were not included in the overseas population for apportionment purposes.)

Persons Away at School—College students were counted as residents of the area in which they were living while attending college, as they have been since the 1950 census. Children in boarding schools below the college level were counted at their parental home.

Persons in Institutions—Persons under formally authorized, supervised care or custody, such as in Federal or State prisons; local jails; Federal detention centers; juvenile institutions; nursing, convalescent, and rest homes for the aged and dependent; or homes, schools, hospitals, or wards for the physically handicapped, mentally retarded, or mentally ill, were counted at these places.

Persons Away From Their Usual Residence on Census Day—Migrant agricultural workers who did not report a usual residence elsewhere were counted as residents of the place where they were on Census Day. Persons in worker camps who did not report a usual residence elsewhere were counted as residents of the camp where they were on Census Day.

In some parts of the country, natural disasters displaced significant numbers of households from their usual place of residence. If these persons reported a destroyed or damaged residence as their usual residence, they were counted at that location.

Persons away from their usual residence were counted by means of interviews with other members of their families, resident managers, or neighbors.

DATA COLLECTION PROCEDURES

The 1990 census was conducted primarily through self-enumeration. The questionnaire packet included general information about the 1990 census and an instruction guide explaining how to complete the questionnaire. Spanish-language questionnaires and instruction guides were available on request. Instruction guides also were available in 32 other languages.

Enumeration of Housing Units

Each housing unit in the country received one of two versions of the census questionnaire:

1. A short-form questionnaire that contained a limited number of basic population and housing questions; these questions were asked of all persons and housing units and are often referred to as 100-percent questions.
2. A long-form questionnaire that contained the 100-percent items and a number of additional questions; a sampling procedure was used to determine those housing units that were to receive the long-form questionnaire.

Three sampling rates were employed. For slightly more than one-half of the country, one in every six housing units (about 17 percent) received the long-form or sample questionnaire. In functioning local governmental units (counties and incorporated places, and in some parts of the country, towns and townships) estimated to have fewer than 2,500 inhabitants, every other housing unit (50 percent) received the sample questionnaire in order to enhance the reliability of the sample data for these small areas. For census tracts and block numbering areas having more than 2,000 housing units in the Census Bureau's address files, one in every eight housing units (about 13 percent) received a sample questionnaire, providing reliable statistics for these areas while permitting the Census Bureau to stay within a limit of 17.7 million sample questionnaires, or a one-in-six sample, nationwide.

The mail-out/ mail-back procedure was used mainly in cities, suburban areas, towns, and rural areas where mailing addresses consisted of a house number and street name. In these areas, the Census Bureau developed mailing lists that included about 88.4 million addresses. The questionnaires were delivered through the mail and respondents were to return them by mail. Census questionnaires were delivered 1 week before Census Day (April 1, 1990)

The update/ leave/ mail-back method was used mainly in densely populated rural areas where it was difficult to develop mailing lists because mailing addresses did *not* use house number and street name. The Census Bureau compiled lists of housing units in advance of the census. Enumerators delivered the questionnaires, asked respondents to return them by mail, and added housing units not on the mailing lists. This method was used mainly in the South and Midwest, and also included some high-rise, low-income urban areas. A variation of this method was used in urban areas having large numbers of boarded-up buildings. About 11 million housing units were enumerated using this method.

The list/ enumerate method (formerly called conventional or door-to-door enumeration) was used mainly in very remote and sparsely-settled areas. The United States

Postal Service delivered unaddressed short-form questionnaires before Census Day. Starting a week before Census Day, enumerators canvassed these areas, checked that all housing units received a questionnaire, created a list of all housing units, completed long-form questionnaires, and picked up the completed short-form questionnaires. This method was used mainly in the West and Northeast to enumerate an estimated 6.5 million housing units.

Followup

Nonresponse Followup—In areas where respondents were to mail back their questionnaires, an enumerator visited each address from which a questionnaire was not received.

Coverage and Edit-Failure Followup—In the mail-back areas, some households returned a questionnaire that did not meet specific quality standards because of incomplete or inconsistent information, or the respondent had indicated difficulty in deciding who was to be listed on the questionnaire. These households were contacted by telephone or by personal visit to obtain the missing information or to clarify who was to be enumerated in the household. In areas where an enumerator picked up the questionnaires, the enumerator checked the respondent-filled questionnaire for completeness and consistency.

Special Enumeration Procedures

Special procedures and questionnaires were used for the enumeration of persons in group quarters, such as college dormitories, nursing homes, prisons, military barracks, and ships. The questionnaires (Individual Census Reports, Military Census Reports, and Shipboard Census Reports) included the 100-percent population questions but did not include any housing questions. In all group quarters, all persons were asked the basic population questions; in most group quarters, additional questions were asked of a sample (one-in-six) of persons.

Shelter and Street Night (S-Night)

The Census Bureau collected data for various components of the homeless population at different stages in the 1990 census. ''Shelter and Street Night'' (S-Night) was a special census operation to count the population in four types of locations where homeless people are found. On the evening of March 20, 1990, and during the early morning hours of March 21, 1990, enumerators counted persons in pre-identified locations:

1. Emergency shelters for the homeless population (public and private; permanent and temporary).
2. Shelters with temporary lodging for runaway youths.
3. Shelters for abused women and their children.
4. Open locations in streets or other places not intended for habitation.

Emergency shelters include all hotels and motels costing $12 or less (excluding taxes) per night regardless of whether persons living there considered themselves to be homeless, hotels and motels (regardless of cost) used entirely to shelter homeless persons, and pre-identified rooms in hotels and motels used for homeless persons and families. Enumeration in shelters usually occurred from 6 p.m. to midnight; street enumeration, from 2 a.m. to 4 a.m.; abandoned and boarded-up buildings from 4 a.m. to 8 a.m.; and shelters for abused women, from 6 p.m. on March 20 to noon on March 21.

Other components, which some consider as part of the homeless population, were enumerated as part of regular census operations. These include persons doubled up with other families, as well as persons with no other usual home living in transient sites, such as commercial campgrounds, maternity homes for unwed mothers, and drug/ alcohol abuse detoxification centers. In institutions, such as local jails and mental hospitals, the Census Bureau does not know who has a usual home elsewhere; therefore, even though some are literally homeless, these persons cannot be identified separately as a component of the homeless population.

There is no generally agreed-upon definition of ''the homeless,'' and there are limitations in the census count that prevent obtaining a total count of the homeless population under any definition. As such, the Census Bureau does not have a definition and will not provide a total count of ''the homeless.'' Rather, the Census Bureau will provide counts and characteristics of persons found at the time of the census in *selected* types of living arrangements. These selected components can be used as building blocks to construct a count of homeless persons appropriate to particular purposes as long as the data limitations are taken into account.

In preparation for ''Shelter-and-Street-Night'' enumeration, the regional census centers (RCC's) mailed a certified letter (Form D-33 (L)) to the highest elected official of each active functioning government of the United States (more than 39,000) requesting them to identify:

1. All shelters with sleeping facilities (permanent and temporary, such as church basements, armories, public buildings, and so forth, that could be open on March 20).
2. Hotels and motels used to house homeless persons and families.
3. A list of outdoor locations where homeless persons tend to be at night.
4. Places such as bus or train stations, subway stations, airports, hospital emergency rooms, and so forth, where homeless persons seek shelter at night.

5. The specific addresses of abandoned or boarded-up buildings where homeless persons were thought to stay at night.

The letter from the RCC's to the governmental units emphasized the importance of listing night-time congregating sites. The list of shelters was expanded using information from administrative records and informed local sources. The street sites were limited to the list provided by the jurisdictions. All governmental units were eligible for ''Shelter and Street Night.'' For cities with 50,000 or more persons, the Census Bureau took additional steps to update the list of shelter and street locations if the local jurisdiction did not respond to the certified letter. Smaller cities and rural areas participated if the local jurisdiction provided the Census Bureau a list of shelters or open public places to visit or if shelters were identified through our inventory development, local knowledge update, or during the Special Place Prelist operation.

The Census Bureau encouraged persons familiar with homeless persons and the homeless themselves to apply as enumerators. This recruiting effort was particularly successful in larger cities.

For shelters, both long- and short-form Individual Census Reports (ICR's) were distributed. For street enumeration, only short-form ICR's were used. Persons in shelters and at street locations were asked the basic population questions. Additional questions about social and economic characteristics were asked of a sample of persons in shelters only.

Enumerators were instructed *not* to ask who was homeless; rather, they were told to count all persons (including children) staying overnight at the shelters, and everyone they saw on the street except the police, other persons in uniform, and persons engaged in employment or obvious money-making activities other than begging and panhandling.

At both shelter and street sites, persons found sleeping were not awakened to answer questions. Rather, the enumerator answered the sex and race questions by observation and estimated the person's age to the best of his or her ability. In shelters, administrative records and information from the shelter operator were used, when available, for persons who were already asleep.

Less than 1 percent of shelters refused to participate in the census count at first. By the end of the census period, most of those eventually cooperated and the number of refusals had been reduced to a few. For the final refusals, head counts and population characteristics were obtained by enumerators standing outside such shelters and counting people as they left in the morning.

The ''street'' count was restricted to persons who were visible when the enumerator came to the open, public locations that had been identified by local jurisdictions. Homeless persons who were well hidden, moving about, or in locations other than those identified by the local governments were likely missed. The number missed will never be known and there is no basis to make an estimate of the number missed from census data. The count of persons in open, public places was affected by many factors, including the extra efforts made to encourage people to go to shelters for ''Shelter and Street Night,'' the weather (which was unusually cold in many parts of the country), the presence of the media, and distrust of the census. Expectations of the number of homeless persons on the street cannot be based on the number seen during the day because the night-time situation is normally very different as more homeless persons are in shelters or very well hidden.

For both ''Shelter-and-Street-Night'' locations, the Census Bureau assumed that the usual home of those enumerated was in the block where they were found (shelter or street).

The ''Shelter-and-Street-Night'' operation replaced and expanded the 1980 Mission Night (M-Night) and Casual Count operations. These two operations were aimed at counting the population who reported having no usual residence. M-Night was conducted a week after Census Day, in April 1980. Enumerators visited hotels, motels, and similar places costing $4 or less each night; missions, flophouses, local jails and similar places at which the average length of stay was 30 days or less; and nonshelter locations, such as bus depots, train stations, and all night movie theaters. Questions were asked of everyone, regardless of age. Enumerators conducted M-Night up to midnight on April 8, 1980, and returned the next morning to collect any forms completed after midnight.

The Casual Count operation was conducted in May 1980 at additional nonshelter locations, such as street corners, pool halls, welfare and employment offices. This operation lasted for approximately 2 weeks. Casual Count was conducted during the day only in selected large central cities. Only persons who appeared to be at least 15 years of age were asked if they had been previously enumerated. Casual Count was actually a coverage-improvement operation. It was not specifically an operation to count homeless persons living in the streets. Persons were excluded if they said they had a usual home outside the city because it was not cost effective to check through individual questionnaires in another city to try to find the person.

PROCESSING PROCEDURES

Respondents returned many census questionnaires by mail to 1 of over 344 census district offices or to one of six processing offices. In these offices, the questionnaires were ''checked in'' and edited for completeness and consistency of the responses. After this initial processing had been performed, all questionnaires were sent to the processing offices.

In the processing offices, the household questionnaires were microfilmed and processed by the Film Optical Sensing Device for Input to Computers (FOSDIC). For most items on the questionnaire, the information supplied

by the respondent was indicated by filling circles in predesignated positions. FOSDIC electronically ''read'' these filled circles from the microfilm copy of the questionnaire and transferred the information to computer tape. The computer tape did not include individual names, addresses, or handwritten responses.

The data processing was performed in several stages. All questionnaires were microfilmed, ''read'' by FOSDIC, and transferred to computer disk. Selected written entries in the race question on both the short and long forms were keyed from the microfilm and coded using the data base developed from the 1980 census and subsequent content and operational tests. Keying of other written entries on the long forms occurred in the seven processing offices.

The information (for example, income dollar amounts or homeowner shelter costs) on these keyed files was merged with the FOSDIC data or processed further through one of three automated coding programs. The codes for industry, occupation, place-of-birth, migration, place-of-work, ancestry, language, relationship, race, and Hispanic origin were merged with the FOSDIC data for editing, weighting, and tabulating operations at Census Bureau headquarters. All responses to the questions on Individual Census Reports (ICR's), Military Census Reports (MCR's), and Shipboard Census Reports (SCR's) were keyed, not processed by microfilm or FOSDIC.

APPENDIX E.
Facsimiles of Respondent Instructions and Questionnaire Pages

Your Guide for the

1990 U.S. Census Form

This guide gives helpful information on filling out your census form. If you need more help, call the local U.S. census office. **The telephone number is on the cover of the questionnaire.** After you have filled out your form, please return it in the **envelope** we have provided.

On the inside	Page
How to fill out your census form	**2**
Example	**2**
Your answers are confidential	**2**
Instructions for the census questions	**3–5**
What the census is about	**5**
Why the census asks certain questions	**5**

CENSUS '90

U.S. DEPARTMENT OF COMMERCE
BUREAU OF THE CENSUS

D-3

How to Fill Out Your Census Form

Please use a black lead pencil only. Black lead pencil is better to use than ballpoint or other pens. Most questions ask you to fill in the circle, or to print the information. See **Example** below.

Make sure you print answers for everyone in this household. If someone in the household, such as a roomer or boarder, does not want to give you all the information for the form, print at least the person's name and answer questions 2 and 3. A census taker will call to get the other information directly from the person.

There may be a question you cannot answer exactly. For example, you might not know the age of an elderly person or the price for which your house would sell. Ask someone else in your household; if no one knows, give your best estimate.

Instructions for individual questions begin on page 3 of this guide. They will help you to understand the questions and answer them correctly.

If you have a question about filling out the census form or need assistance, call the local U.S. census office. **The telephone number is given on the cover of the questionnaire.**

If you do not mail back your census form, a census taker will be sent out to assist you. But it saves time and your taxpayer dollars if you fill out the form yourself and mail it back.

Example

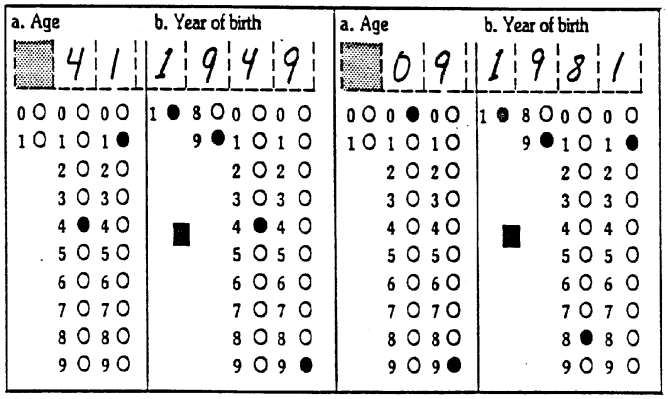

Your Answers Are Confidential

The law authorizing the census (Title 13, U.S. Code) also provides that your answers are confidential. No one except census workers may see your completed form and they can be fined and/or imprisoned for any disclosure of your answers. Only after 72 years can your individual census form become available to other government agencies (whether federal, state, county, or local). Until then, no other person or business can see your individual report.

The same law that protects the confidentiality of your answers requires that you provide the information asked in this census to the best of your knowledge.

Information collected from the decennial census is used for a variety of statistical purposes. Census information is used to find out where funding is most needed for schools, health centers, highways, and other services. Census results are used by members of public and private groups--including community organizations--and by businesses and industries, as well as by agencies at all levels of government.

Instructions for Questions 1a through 7

1a. List everyone who lives at this address in question 1a. If you are not sure if you should list a person, see the rules on page 1 of the census form. If you are still not sure, answer as best you can and fill in "Yes" for question H1a or H1b, as appropriate.

If there are more than seven people in your household, please list all the persons in question 1a, complete the form for seven people, and mail it back in the enclosed envelope. A census taker will call to obtain the information for the additional persons.

b. If everyone listed in question 1a usually lives at another address(es), print the address(es) in 1b.

2. Fill one circle to show how each person is related to the person in column 1.

If **Other relative** of the person in column 1, print the exact relationship such as son-in-law, daughter-in-law, grandparent, nephew, niece, mother-in-law, father-in-law, cousin, and so on.

If the **Stepson/stepdaughter** of the person in column 1 also has been legally adopted by the person in column 1, mark **Stepson/stepdaughter** but do not mark **Natural-born or adopted son/daughter**. In other words, **Stepson/stepdaughter** takes precedence over **Adopted son/daughter.**

4. Fill ONE circle for the race each person considers himself/herself to be.

If you fill the **Indian (Amer.)** circle, print the name of the tribe or tribes in which the person is enrolled. If the person is not enrolled in a tribe, print the name of the principal tribe(s).

If you fill the **Other API** circle [under **Asian or Pacific Islander (API)**], **only** print the name of the group to which the person belongs. For example, the **Other API** category includes persons who identify as Burmese, Fijian, Hmong, Indonesian, Laotian, Bangladeshi, Pakistani, Tongan, Thai, Cambodian, Sri Lankan, and so on.

If you fill the **Other race** circle, be sure to print the name of the race.

If the person considers himself/herself to be **White, Black or Negro, Eskimo or Aleut, fill one circle only. Please do not print the race in the boxes.**

The **Black or Negro** category also includes persons who identify as African-American, Afro-American, Haitian, Jamaican, West Indian, Nigerian, and so on.

All persons, regardless of citizenship status, should answer this question.

5. Print age at last birthday in the space provided (print "00" for babies less than 1 year old). Fill in the matching circle below each box. Also, print year of birth in the space provided. Then fill in the matching circle below each box. For an illustration of how to complete question 5, see the **Example** on page 2 of this guide.

6. If the person's only marriage was annulled, mark **Never married**.

7. A person is of Spanish/Hispanic origin if the person's origin (ancestry) is Mexican, Mexican-Am., Chicano, Puerto Rican, Cuban, Argentinean, Colombian, Costa Rican, Dominican, Ecuadoran, Guatemalan, Honduran, Nicaraguan, Peruvian, Salvadoran, from other Spanish-speaking countries of the Caribbean or Central or South America, or from Spain.

If you fill the **Yes, other Spanish/Hispanic** circle, print one group.

A person who is not of Spanish/Hispanic origin should answer this question by filling the **No (not Spanish/Hispanic)** circle. Note that the term **"Mexican-Am."** refers only to persons of Mexican origin or ancestry.

All persons, regardless of citizenship status, should answer this question.

Instructions for Questions H1a through H6

H1a. Refer to the list of persons you entered in question 1a on page 1. If you left anyone out of your list because you were not sure if the person(s) should be listed, answer question H1a as **Yes**. Then enter the name(s) and reason(s) why you did not list the person(s) on the lines provided. Otherwise, answer question H1a as **No**.

b. If you included anyone on your list even though you were not sure that you should list the person(s), answer question H1b as **Yes**. Then enter the name(s) and reason(s) why you listed the person(s) on the lines provided. Otherwise, answer question H1b as **No**.

H2. Fill only one circle.

Count all occupied and vacant apartments in the house or building. Do not count stores or office space.

Detached means there is open space on all sides, or the house is joined only to a shed or garage. *Attached* means that the house is joined to another house or building by at least one wall that goes from ground to roof. An example of **A one-family house attached to one or more houses** is a house in a row of houses attached to one another.

A mobile home or trailer that has had one or more rooms added or built onto it should be counted as a *one-family detached house;* a porch or shed is not considered a room.

H3. Count only whole rooms in your house, apartment, or mobile home used for living purposes, such as living rooms, dining rooms, kitchens, bedrooms, finished recreation rooms, family rooms, etc. Do not count bathrooms, kitchenettes, strip or pullman kitchens, utility rooms, foyers, halls, half-rooms, porches, balconies, unfinished attics, unfinished basements, or other unfinished space used for storage.

H4. Housing is owned if the owner or co-owner lives in it. Mark **Owned by you or someone in this household with a mortgage or loan** if the house, apartment, or mobile home is mortgaged or there is a contract to purchase. Mark **Owned by you or someone in this household free and clear (without a mortgage)** if there is no mortgage or other debt. If the house, apartment, or mobile home is owned but the land is rented, mark this question to show the status of the house, apartment, or mobile home.

Mark **Rented for cash rent** if any money rent is paid, even if the rent is paid by persons who are not members of your household, or by a federal, state, or local government agency.

Mark **Occupied without payment of cash rent** if the unit is **not** owned or being bought by the occupants and if money rent is **not** paid or contracted. The unit may be owned by friends or relatives who live elsewhere and who allow occupancy without charge. A house or apartment may be provided as part of wages or salary. Examples are: caretaker's or janitor's house or apartment; parsonages; tenant farmer or sharecropper houses for which the occupants do not pay cash rent; or military housing.

H5a. Answer H5a and H5b if you live in a one-family house or mobile home; include only land which you own or rent.

b. A business is easily recognized from the outside; for example, a grocery store or barber shop. A medical office is a doctor's or dentist's office regularly visited by patients.

H6. If this is a house, include the value of the house, the land it is on, and any other structures on the same property. If the house is owned but the land is rented, estimate the combined value of the house and the land. If this is a condominium unit, estimate the value for your house or apartment including your share of the common elements. If this is a mobile home, include the value of the mobile home and the value of the land. If you rent the land, estimate the value of the rented land and add it to the value of the mobile home.

Instructions for Questions H7a and H7b

H7a. Report the rent agreed to or contracted for, even if the rent for your house, apartment, or mobile home is unpaid or paid by someone else.

If rent is paid:	Multiply rent by:	If rent is paid:	Divide rent by:
By the day	30	4 times a year	3
By the week	4	2 times a year	6
Every other week	2	Once a year	12

b. Answer **Yes** if meals are included in the monthly rent payment, or you must contract for meals or a meal plan in order to live in this building.

What the Census Is About – Some Questions and Answers

Why are we taking a census?

The most important reason for taking a decennial census is to determine how many representatives each state will have in Congress.

What does the Census Bureau do with the information you provide?

The individual information collected in the census is grouped together into statistical totals. Information such as the number of persons in a given area, their ages, educational background, the characteristics of their housing, etc., enable government, business, and industry to plan more effectively.

How long have we been taking the census?

The first census was taken in 1790 in accordance with the requirement in the first article of the constitution. A census has been taken every 10 years since. The 1990 Decennial Census marks the 200th anniversary of the census.

How are you being counted?

Census forms are delivered to all households a few days before census day. Households are requested to fill out the form and mail it back to the census office.

Why the Census Asks Certain Questions

Here are a few reasons for asking some of the questions.

It is as important to get information about people and their houses as it is to count them.

Name? Names help make sure that everyone in a household is counted, but that no one is counted twice.

Value or rent? Government and planning agencies use answers to these questions in combination with other information to develop housing programs to meet the needs of people at different economic levels.

CENSUS '90

OFFICIAL 1990 U.S. CENSUS FORM

Thank you for taking time to complete and return this census questionnaire. It's important to you, your community, and the Nation.

The law requires answers but guarantees privacy.

By law (Title 13, U.S. Code), you're required to answer the census questions to the best of your knowledge. However, the same law guarantees that your census form remains confidential. For 72 years--or until the year 2062--only Census Bureau employees can see your form. No one else--no other government body, no police department, no court system or welfare agency--is permitted to see this confidential information under any circumstances.

How to get started--and get help.

Start by listing on the next page the names of all the people who live in your home. Please answer all questions with a black lead pencil. You'll find detailed instructions for answering the census in the enclosed guide. If you need additional help, call the toll-free telephone number to the left, near your address.

Please answer and return your form promptly.

Complete your form and return it by April 1, 1990 in the postage-paid envelope provided. Avoid the inconvenience of having a census taker visit your home.

Again, thank you for answering the 1990 Census.
Remember: Return the completed form by April 1, 1990.

Para personas de habla hispana –
(For Spanish-speaking persons)

Si usted desea un cuestionario del censo en español, llame sin cargo alguno al siguiente número: **1-800-CUENTAN**
(o sea 1-800-283-6826)

U.S. Department of Commerce
BUREAU OF THE CENSUS

FORM **D-1**

OMB No. 0607-0628
Approval Expires 07/31/91

Page 1

The 1990 census must count every person at his or her "usual residence." This means the place where the person lives and sleeps most of the time.

1a. List on the numbered lines below the name of each person living here on Sunday, April 1, including all persons staying here who have no other home. If EVERYONE at this address is staying here temporarily and usually lives somewhere else, follow the instructions given in question 1b below.

Include	Do NOT include
• Everyone who usually lives here such as family members, housemates and roommates, foster children, roomers, boarders, and live-in employees	• Persons who usually live somewhere else
• Persons who are temporarily away on a business trip, on vacation, or in a general hospital	• Persons who are away in an institution such as a prison, mental hospital, or a nursing home
• College students who stay here while attending college	• College students who live somewhere else while attending college
• Persons in the Armed Forces who live here	• Persons in the Armed Forces who live somewhere else
• Newborn babies still in the hospital	
• Children in boarding schools below the college level	
• Persons who stay here most of the week while working even if they have a home somewhere else	• Persons who stay somewhere else most of the week while working
• Persons with no other home who are staying here on April 1	

Print last name, first name, and middle initial for each person. Begin on line 1 with the household member (or one of the household members) in whose name this house or apartment is owned, being bought, or rented. If there is no such person, start on line 1 with any adult household member.

	LAST	FIRST	INITIAL		LAST	FIRST	INITIAL
1				7			
2				8			
3				9			
4				10			
5				11			
6				12			

1b. If EVERYONE is staying here only temporarily and usually lives somewhere else, list the name of each person on the numbered lines above, fill this circle ⟶ ○ and print their usual address below. DO NOT PRINT THE ADDRESS LISTED ON THE FRONT COVER.

House number | Street or road/Rural route and box number | Apartment number

City | State | ZIP Code

County or foreign country | Names of nearest intersecting streets or roads

NOW PLEASE OPEN THE FLAP TO PAGE 2 AND ANSWER ALL QUESTIONS FOR THE FIRST 7 PEOPLE LISTED. USE A BLACK LEAD PENCIL ONLY.

PLEASE ALSO ANSWER HOUSING QUESTIONS ON PAGE 3 →

Please fill one column for each person listed in Question 1a on page 1.	PERSON 1	PERSON 2
	Last name First name / Middle initial	Last name First name / Middle initial
2. How is this person related to PERSON 1? Fill ONE circle for each person. If **Other relative** of person in column 1, fill circle and print exact relationship, such as mother-in-law, grandparent, son-in-law, niece, cousin, and so on.	START in this column with the household member (or one of the members) in whose name the home is owned, being bought, or rented. If there is no such person, start in this column with any adult household member.	If a RELATIVE of Person 1: ○ Husband/wife ○ Brother/sister ○ Natural-born or adopted son/daughter ○ Father/mother ○ Grandchild ○ Other relative ○ Stepson/ stepdaughter If NOT RELATED to Person 1: ○ Roomer, boarder, or foster child ○ Unmarried partner ○ Housemate, roommate ○ Other nonrelative
3. Sex Fill ONE circle for each person.	○ Male ○ Female	○ Male ○ Female
4. Race Fill ONE circle for the race that the person considers himself/herself to be. If **Indian (Amer.)**, print the name of the enrolled or principal tribe. → If **Other Asian or Pacific Islander (API)**, print one group, for example: Hmong, Fijian, Laotian, Thai, Tongan, Pakistani, Cambodian, and so on. → If **Other race**, print race. →	○ White ○ Black or Negro ○ Indian (Amer.) (Print the name of the enrolled or principal tribe.) ○ Eskimo ○ Aleut Asian or Pacific Islander (API) ○ Chinese ○ Japanese ○ Filipino ○ Asian Indian ○ Hawaiian ○ Samoan ○ Korean ○ Guamanian ○ Vietnamese ○ Other API ○ Other race (Print race)	○ White ○ Black or Negro ○ Indian (Amer.) (Print the name of the enrolled or principal tribe.) ○ Eskimo ○ Aleut Asian or Pacific Islander (API) ○ Chinese ○ Japanese ○ Filipino ○ Asian Indian ○ Hawaiian ○ Samoan ○ Korean ○ Guamanian ○ Vietnamese ○ Other API ○ Other race (Print race)
5. Age and year of birth **a.** Print each person's age at last birthday. Fill in the matching circle below each box. **b.** Print each person's year of birth and fill the matching circle below each box.	a. Age: 0 ○ 0 ○ 0 ○ / 1 ○ 1 ○ 1 ○ / 2 ○ 2 ○ / 3 ○ 3 ○ / 4 ○ 4 ○ / 5 ○ 5 ○ / 6 ○ 6 ○ / 7 ○ 7 ○ / 8 ○ 8 ○ / 9 ○ 9 ○ b. Year of birth: 1 / 1 ● 8 ○ 0 ○ 0 ○ / 9 ○ 1 ○ 1 ○ / 2 ○ 2 ○ / 3 ○ 3 ○ / 4 ○ 4 ○ / 5 ○ 5 ○ / 6 ○ 6 ○ / 7 ○ 7 ○ / 8 ○ 8 ○ / 9 ○ 9 ○	a. Age: 0 ○ 0 ○ 0 ○ / 1 ○ 1 ○ 1 ○ / 2 ○ 2 ○ / 3 ○ 3 ○ / 4 ○ 4 ○ / 5 ○ 5 ○ / 6 ○ 6 ○ / 7 ○ 7 ○ / 8 ○ 8 ○ / 9 ○ 9 ○ b. Year of birth: 1 / 1 ● 8 ○ 0 ○ 0 ○ / 9 ○ 1 ○ 1 ○ / 2 ○ 2 ○ / 3 ○ 3 ○ / 4 ○ 4 ○ / 5 ○ 5 ○ / 6 ○ 6 ○ / 7 ○ 7 ○ / 8 ○ 8 ○ / 9 ○ 9 ○
6. Marital status Fill ONE circle for each person.	○ Now married ○ Separated ○ Widowed ○ Never married ○ Divorced	○ Now married ○ Separated ○ Widowed ○ Never married ○ Divorced
7. Is this person of Spanish/Hispanic origin? Fill ONE circle for each person. If **Yes, other Spanish/Hispanic**, print one group. →	○ No (not Spanish/Hispanic) ○ Yes, Mexican, Mexican-Am., Chicano ○ Yes, Puerto Rican ○ Yes, Cuban ○ Yes, other Spanish/Hispanic (Print one group, for example: Argentinean, Colombian, Dominican, Nicaraguan, Salvadoran, Spaniard, and so on.)	○ No (not Spanish/Hispanic) ○ Yes, Mexican, Mexican-Am., Chicano ○ Yes, Puerto Rican ○ Yes, Cuban ○ Yes, other Spanish/Hispanic (Print one group, for example: Argentinean, Colombian, Dominican, Nicaraguan, Salvadoran, Spaniard, and so on.)
FOR CENSUS USE →	○ ○	○ ○

PERSON 7

Last name

First name — Middle initial

If a RELATIVE of Person 1:

- ○ Husband/wife
- ○ Natural-born or adopted son/daughter
- ○ Stepson/ stepdaughter
- ○ Brother/sister
- ○ Father/mother
- ○ Grandchild
- ○ Other relative

If NOT RELATED to Person 1:

- ○ Roomer, boarder, or foster child
- ○ Housemate, roommate
- ○ Unmarried partner
- ○ Other nonrelative

- ○ Male
- ○ Female

- ○ White
- ○ Black or Negro
- ○ Indian (Amer.) (Print the name of the enrolled or principal tribe.)
- ○ Eskimo
- ○ Aleut

Asian or Pacific Islander (API)

- ○ Chinese
- ○ Filipino
- ○ Hawaiian
- ○ Korean
- ○ Vietnamese
- ○ Japanese
- ○ Asian Indian
- ○ Samoan
- ○ Guamanian
- ○ Other API

- ○ Other race (Print race)

a. Age — b. Year of birth

- ○ Now married
- ○ Widowed
- ○ Divorced
- ○ Separated
- ○ Never married

- ○ No (not Spanish/Hispanic)
- ○ Yes, Mexican, Mexican-Am., Chicano
- ○ Yes, Puerto Rican
- ○ Yes, Cuban
- ○ Yes, other Spanish/Hispanic (Print one group, for example: Argentinean, Colombian, Dominican, Nicaraguan, Salvadoran, Spaniard, and so on.)

NOW PLEASE ANSWER QUESTIONS H1a—H7b FOR YOUR HOUSEHOLD

H1a. Did you leave anyone out of your list of persons for Question 1a on page 1 because you were not sure if the person should be listed — for example, someone temporarily away on a business trip or vacation, a newborn baby still in the hospital, or a person who stays here once in a while and has no other home?

- ○ Yes, please print the name(s) and reason(s).
- ○ No

b. Did you include anyone in your list of persons for Question 1a on page 1 even though you were not sure that the person should be listed — for example, a visitor who is staying here temporarily or a person who usually lives somewhere else?

- ○ Yes, please print the name(s) and reason(s).
- ○ No

H2. Which best describes this building? Include all apartments, flats, etc., even if vacant.

- ○ A mobile home or trailer
- ○ A one-family house detached from any other house
- ○ A one-family house attached to one or more houses
- ○ A building with 2 apartments
- ○ A building with 3 or 4 apartments
- ○ A building with 5 to 9 apartments
- ○ A building with 10 to 19 apartments
- ○ A building with 20 to 49 apartments
- ○ A building with 50 or more apartments
- ○ Other

H3. How many rooms do you have in this house or apartment? Do NOT count bathrooms, porches, balconies, foyers, halls, or half-rooms.

- ○ 1 room
- ○ 2 rooms
- ○ 3 rooms
- ○ 4 rooms
- ○ 5 rooms
- ○ 6 rooms
- ○ 7 rooms
- ○ 8 rooms
- ○ 9 or more rooms

H4. Is this house or apartment —

- ○ Owned by you or someone in this household with a mortgage or loan?
- ○ Owned by you or someone in this household free and clear (without a mortgage)?
- ○ Rented for cash rent?
- ○ Occupied without payment of cash rent?

If this is a ONE-FAMILY HOUSE —

H5a. Is this house on ten or more acres?

- ○ Yes
- ○ No

b. Is there a business (such as a store or barber shop) or a medical office on this property?

- ○ Yes
- ○ No

Answer only if you or someone in this household OWNS OR IS BUYING this house or apartment —

H6. What is the value of this property; that is, how much do you think this house and lot or condominium unit would sell for if it were for sale?

- ○ Less than $10,000
- ○ $10,000 to $14,999
- ○ $15,000 to $19,999
- ○ $20,000 to $24,999
- ○ $25,000 to $29,999
- ○ $30,000 to $34,999
- ○ $35,000 to $39,999
- ○ $40,000 to $44,999
- ○ $45,000 to $49,999
- ○ $50,000 to $54,999
- ○ $55,000 to $59,999
- ○ $60,000 to $64,999
- ○ $65,000 to $69,999
- ○ $70,000 to $74,999
- ○ $75,000 to $79,999
- ○ $80,000 to $89,999
- ○ $90,000 to $99,999
- ○ $100,000 to $124,999
- ○ $125,000 to $149,999
- ○ $150,000 to $174,999
- ○ $175,000 to $199,999
- ○ $200,000 to $249,999
- ○ $250,000 to $299,999
- ○ $300,000 to $399,999
- ○ $400,000 to $499,999
- ○ $500,000 or more

Answer only if you PAY RENT for this house or apartment —

H7a. What is the monthly rent?

- ○ Less than $80
- ○ $80 to $99
- ○ $100 to $124
- ○ $125 to $149
- ○ $150 to $174
- ○ $175 to $199
- ○ $200 to $224
- ○ $225 to $249
- ○ $250 to $274
- ○ $275 to $299
- ○ $300 to $324
- ○ $325 to $349
- ○ $350 to $374
- ○ $375 to $399
- ○ $400 to $424
- ○ $425 to $449
- ○ $450 to $474
- ○ $475 to $499
- ○ $500 to $524
- ○ $525 to $549
- ○ $550 to $599
- ○ $600 to $649
- ○ $650 to $699
- ○ $700 to $749
- ○ $750 to $999
- ○ $1,000 or more

b. Does the monthly rent include any meals?

- ○ Yes
- ○ No

FOR CENSUS USE

A. Total persons

B. Type of unit

Occupied: ○ First form ○ Cont'n

Vacant: ○ Regular ○ Usual home elsewhere

C1. Vacancy status

- ○ For rent
- ○ For sale only
- ○ Rented or sold, not occupied
- ○ For seas/ rec/occ
- ○ For migrant workers
- ○ Other vacant

C2. Is this unit boarded up?

- ○ Yes
- ○ No

D. Months vacant

- ○ Less than 1
- ○ 1 up to 2
- ○ 2 up to 6
- ○ 6 up to 12
- ○ 12 up to 24
- ○ 24 or more

E. Complete after

JIC 1: ○ LR ○ TC ○ QA ○ P/F ○ RE ○ I/T ○ MV ○ ED ○ EN

JIC 2: ○ P0 ○ P3 ○ P6 ○ P1 ○ P4 ○ IA ○ P2 ○ P5 ○ SM

F. Cov.

○ 1b ○ 1a ○ 7 ○ H1

G. DO ID

Please make sure you have . . .

1. **FILLED this form completely.**
2. **ANSWERED Question 1a** on page 1.
3. **ANSWERED Questions 2 through 7** for each person you listed in Question 1a.
4. **ANSWERED Questions H1a through H7b** on page 3.

Also . . .

5. **PRINT here the name** of a household member who filled the form, the date the form was completed, and the telephone number at which a person in this household can be called.

Name			Date
Telephone number →	Area code	Number	○ Day ○ Night

Then . . .

6. **FOLD the form the way it was sent to you.**
7. **MAIL it back by April 1,** or as close to that date as possible, in the envelope provided; no stamp is needed. When you insert your completed questionnaire, please make sure that the address of the U.S. Census Office can be seen through the window on the front of the envelope.

NOTE – If you have listed more than 7 persons in Question 1a, please make sure that you have filled the form for the first 7 people. Then mail back this form. A census taker will call to obtain the information for the other people.

Thank you very much.

The Census Bureau estimates that, for the average household, this form will take 14 minutes to complete, including the time for reviewing the instructions and answers. Comments about this estimate should be directed to the Associate Director for Management Services, Bureau of the Census, Washington, DC 20233, Attn: CEN-90, and to the Office of Management and Budget, Paperwork Reduction Project CEN-90, Washington, DC 20503. Please DO NOT RETURN your questionnaire to either of these addresses. Use the enclosed preaddressed envelope to return your completed questionnaire.

APPENDIX F.
Data Products and User Assistance

CONTENTS

Data Products F–1
Geographic Products F–3
Other Census Bureau Resources F–5
Reference Materials F–4
Sources of Assistance F–4

The 1990 census data products, being released during 1991-93, are available in a variety of new and traditional media. The Census Bureau has increased the product options available to data users in an effort to meet a variety of requirements and maximize the usefulness of the data. For example, laser discs, called CD-ROM (compact disc—read-only memory), are a new data delivery medium.

The Census Bureau also has expanded services and sources of assistance available to data users. For example, the State Data Center Program has been expanded to include over 1,400 organizations to provide data and services to the public.

This appendix provides a detailed introduction to the 1990 census data products and related materials, such as maps and reference publications. It concludes by describing sources of assistance and other Census Bureau data available to the public.

DATA PRODUCTS

Printed reports and computer tape files traditionally are the most widely used products. The Census Bureau also offers data on microfiche, on CD-ROM laser discs, and through its online service, CENDATA™. These various products are described below. For information about prices and how to order, write or call Customer Services. (See the ''Sources of Assistance'' section for the address and phone number.)

The data products present statistics about the subjects covered in the 1990 census questionnaires. These subjects are listed in figure 1, page F–7. As the figure shows, there are 100-percent subjects (those covered in questions asked of everyone or about every housing unit) and sample subjects (those covered in questions asked at about one out of every six housing units). Generally, a data product presents either 100-percent data prepared by tabulating the responses to the 100-percent questions from all questionnaires, or sample data prepared by tabulating only the responses to the 100-percent and sample questions from the ''long-form'' questionnaires. Two report series, 1990 CPH-3 and 1990 CPH-4 (see figure 2, page F–8), present both 100-percent and sample data.

Printed Reports

Printed reports are the most convenient and readily available source of data for most census users. The Census Bureau releases the reports in several series (see figure 2) that are grouped under three broad titles: *1990 Census of Population and Housing* (1990 CPH), *1990 Census of Population* (1990 CP), and *1990 Census of Housing* (1990 CH). There also are reports, not reflected in figure 2, for the outlying areas of the Pacific. The reports are sold by the Superintendent of Documents, U.S. Government Printing Office. (See the ''Sources of Assistance'' section for the address and phone number.)

In several series, there are separate reports for each State. The geographic coverage of the State reports is listed in figure 2. The United States summaries for these report series contain, for the most part, data for the United States, regions, divisions, States, metropolitan areas (MA's), urbanized areas (UA's), counties, American Indian and Alaska Native areas, places with 10,000 or more persons, and other large substate areas (for example, county subdivisions, such as towns and townships, with 10,000 or more persons in selected States).

Report series that present data for small areas, such as census tracts, contain limited subject-matter detail (for example, counts of people by age ranges—under 5 years, 5 to 9 years, etc.—rather than by single years). Report series that include greater amounts of subject-matter detail include less geographic detail.

Computer Tape Files

The Census Bureau provides more data on tape and other machine-readable products than in printed reports. These products are sold by the Census Bureau's Customer Services. There are several general types of data files released on computer tape (available on both reels and cartridges). They are introduced below, and more information is presented in figures 3 and 4, pages F–11 through F–13.

Public Law 94-171 Data—This data file presents the counts designed and formatted for use in legislative redistricting. These counts also are available on CD-ROM and paper listings. Excerpts are available on CENDATA™. The counts, for areas as small as blocks, census tracts, and voting districts, include totals for population, race groups, persons of Hispanic origin, population 18 years and over, and housing units. (See figure 4.)

Summary Tape Files (STF's)— These computer tape files provide statistics with greater subject-matter detail than printed reports. They also present statistics for some types of areas, such as block groups and blocks, that are not included in the reports. (See figure 3.)

Here are some important features of STF's:

- Each STF presents a particular set of data tables for specific types of geographic areas.
- Each STF has three or more file types (indicated by a letter suffix attached to the STF number) that differ in the geographic levels reported, but contain the same data detail.
- STF's 1 and 2 contain 100-percent data, and STF's 3 and 4 offer sample data.
- STF's 1 and 3 report on smaller areas and offer less data detail than STF's 2 and 4.
- STF's 1 through 4 offer greater data detail than the 1980 STF's 1 through 4.

Subject Summary Tape Files (SSTF's)—These files are the source of the subject reports and provide greater subject-matter detail than the STF's. They present data for the United States, regions, and divisions, and, in some cases, also for States, counties, and large cities. (See figure 4.)

Public Use Microdata Sample (PUMS) Files—These computer tape files (see figure 4) contain data from samples of long-form housing-unit records (''microdata'') for large geographic areas. Each sample housing-unit record includes essentially all the 1990 census data collected about each person in a sample household and the characteristics of the housing unit. Information that could be used to identify an individual or a housing unit is not included in the file.

Microdata files enable users to prepare customized tabulations and cross-tabulations of most items on the census questionnaire. There are two PUMS files:

- A file presenting a 5-percent sample of housing units in which each household record includes codes to let the user know in what area, such as a group of counties, a single county, or a place, the household is located. Each area identified must have a population of at least 100,000 and boundaries that do not cross State lines.
- A file presenting a 1-percent sample of housing units. Its household records include codes associating them with MA's and other large areas, the boundaries of which may cross State lines. (For the 1980 census, there were two files with 1-percent samples. The 1-percent sample showing data for selected urbanized areas and other large areas will not be produced for the 1990 census.)

Other Special Computer Tape Files—Other files include the Census/ Equal Employment Opportunity (EEO) Special File and the County-to-County Migration File. (See figure 4.) The Census Bureau may prepare additional special files.

Microfiche

Block statistics are available on microfiche as they were for the 1980 census. The microfiche present, in table format, a subset of the tabulations for census blocks found in STF 1B (see figure 3). In the 1990 census, for the first time, the entire land area of the Nation and its possessions was block-numbered. This increased the number of blocks for which the Census Bureau provides data from 2.5 million in 1980 to 7 million for 1990. The cost and storage of block data of this magnitude would be prohibitive if the data were published in printed reports.

STF's 1A and 3A are available on microfiche, as well. As noted in figure 3, they provide data for a variety of geographic areas. Also, all printed reports are offered on microfiche from Customer Services soon after they are published.

Compact Disc—Read-Only Memory (CD-ROM)

For the 1990 census, the Public Law (P.L.) 94-171 file; an extract of STF 1B that presents selected statistics for blocks; and STF's 1A, 1C, 3A, 3B, and 3C are also available on CD-ROM. (One 4 3/ 4-inch CD-ROM, a type of optical or laser disc, can hold the contents of approximately 1,600 flexible diskettes, or three or four high-density computer tapes.)

Online Information Systems

The Census Bureau began CENDATA™, its online information service, in 1984. CENDATA™ is accessible through two information vendors, CompuServe and DIALOG. A number of Census Bureau reports, in whole or in part, are offered online. For the 1990 census, CENDATA™ provides up-to-date information about the availability of data products and carries selections of State, county, MA, and place data from the P.L. 94-171 tape file and STF's 1 and 3.

Custom Data Products

These products are for users who require unique tabulations that are not included in standard products; for example, information for locally defined geographic areas. Users also can order special microdata files.

The cost of preparing custom products must be paid by the users who request them. Any data that the Census Bureau provides in these products are subject to the same standards applied to other data to ensure that confidential individual information is not revealed.

User-Defined Areas Program (UDAP) Tabulations— UDAP can provide a set of predefined data tables for locally defined areas that do not correspond to standard 1990 census geographic areas. Users identify the geographic areas of interest to them by delineating boundaries around groupings of census blocks on 1990 census County

Block Maps or by electronically submitting the geographic components of their area of interest. (A contact for more information is given in the ''Sources of Assistance'' section.)

Special Tabulations—The Census Bureau can prepare special data tabulations for any specific geographic or subject-matter area. Users should rely on standard reports, tapes, microfiche, or user-defined area tabulations whenever possible, since special tabulations tend to be substantially more expensive and take time to arrange and produce. (Contacts for more information are given in the ''Sources of Assistance'' section.)

GEOGRAPHIC PRODUCTS

Maps

Census Bureau maps are necessary for virtually all uses of small-area 1990 census data. They are needed to locate the specific geographic areas for which the census provides data and to study the spatial relationship of the data for analytic purposes. The Census Bureau prepares a variety of 1990 census maps. Among the most useful are these four series:

County Block Maps—These maps show census blocks and their numbers; boundaries for statistical and governmental entities, such as census tracts and places; and physical features. The P.L. 94-171 version of these maps also shows voting district boundaries in those States that furnished them. The maps are prepared on electrostatic plotters by county (or equivalent entity) with one or more map sheets each, depending on the size and shape of the area and the density of the block pattern. An average county requires 20 map sheets. The maps may be purchased from Customer Services.

County Subdivision Outline Maps—Maps in this State-based series present the boundaries of the counties, county subdivisions, places, American Indian and Alaska Native areas (including off-reservation trust lands), tribal designated statistical areas, and tribal jurisdiction statistical areas. Electrostatic-plotter copies are available for purchase from Customer Services. Also, they appear on multiple page-size sheets in the State reports of these series: 1990 CPH-1, 1990 CPH-2, 1990 CPH-5, 1990 CP-1, 1990 CP-2, 1990 CH-1, and 1990 CH-2.

Census Tract/ Block Numbering Area (BNA) Outline Maps—Maps in this county-based series depict census tract or BNA boundaries and numbers, and the features underlying the boundaries. They also show governmental units in relation to the census tracts/ BNA's. Customer Services sells electrostatic-plotter copies, and the Superintendent of Documents sells printed copies.

Voting District Outline Maps—Maps in this county-based series depict voting district boundaries (for those counties for which States furnished boundary information) and the features underlying the boundaries. They also show governmental unit boundaries in relation to the voting districts. They are prepared on electrostatic plotters and sold by Customer Services.

Geographic Publications

The *Geographic Identification Code Scheme* report in the 1990 CPH-R series shows the 1990 census geographic area codes and Federal information processing standards (FIPS) codes, as appropriate, for States, metropolitan areas, counties, county subdivisions, places, American Indian and Alaska Native areas, and other entities, along with some descriptive information about the codes. The code scheme also is offered on computer tape.

Machine-Readable Geographic Files

All 1990 census summary tape files include 1990 census geographic area codes, FIPS codes, certain area names, land and inland water area in square kilometers, geographic coordinates for an internal point for each entity, and other geographic information.

The Census Bureau developed an automated geographic data base, known as the TIGER (Topologically Integrated Geographic Encoding and Referencing) System, to produce the geographic products for the 1990 census. TIGER provides coordinate-based digital map information for the entire United States, Puerto Rico, the U.S. Virgin Islands, and the Pacific territories over which the United States has jurisdiction.

The TIGER System has significantly improved the utility of 1990 census maps and geographic reference products. Extract files generated from the TIGER System permit users, with appropriate software, to perform such tasks as linking the statistical data in the P.L. 94-171 file or the STF's and displaying selected characteristics on maps or a video display screen at different scales and with whatever boundaries they select for any geographic area of the country. For example, a map for a particular county could show the distribution of the voting age population by city block.

The first extract of selected geographic and cartographic information intended for computer applications, such as plotting maps and building geographic information systems, is called the TIGER/ Line™ files. TIGER/ Line™ files contain attributes for the segments of each boundary and feature (for example, roads, railroads, and rivers), including 1990 census geographic codes for adjacent areas, latitude/ longitude coordinates of segment end points and the curvature of segments, the name and type of the feature, and the relevant census feature class code identifying the feature segment by category. TIGER/ Line™ files also furnish address ranges and associated ZIP

Codes for each side of street segments in major urban areas; provide the names of landmarks, such as lakes and golf courses; and include other information.

TIGER/ Line™ files and other TIGER System extracts, such as TIGER/ Boundary™ and TIGER/ DataBase™, are released on computer tape and, in some cases, CD-ROM. For information on TIGER extract files, contact Customer Services.

REFERENCE MATERIALS

The Census Bureau issues several reference publications for data users. Some are sold by the Superintendent of Documents; others are distributed free by Customer Services. Addresses and phone numbers for the Superintendent of Documents and Customer Services are given in the following section.

- *1990 Census of Population and Housing, Guide.* This guide, in the 1990 CPH-R report series, provides detailed information about all aspects of the census and a comprehensive glossary of census terms. Sold by the Superintendent of Documents, U.S. Government Printing Office.
- *1990 Census of Population and Housing Tabulation and Publication Program.* A free report describing 1990 census products, comparing 1990 products with those of 1980, and more. Request from Customer Services.
- *Census '90 Basics.* A free booklet covering how the 1990 census data were collected and processed, the full range of data products, the maps and geographic files, and more, but with less detail than the Guide (above). Request from Customer Services.
- *Census ABC's—Applications in Business and Community.* A free booklet that highlights key information about the 1990 census and illustrates a variety of ways the data can be used. Request from Customer Services.
- *Strength in Numbers.* A free, tabloid-size booklet designed to assist people in using 1990 census data in redistricting. Among other features, it includes illustrations of maps and Public Law 94-171 counts. Request from Customer Services.
- *TIGER: The Coast-to-Coast Digital Map Data Base.* A free booklet describing the structure and uses of the Census Bureau's TIGER System. Request from Customer Services.
- *Census and You.* The Census Bureau's monthly newsletter for data users. It reports on the latest 1990 census developments, selected new publications and computer tape files, other censuses and surveys, developments in services to users, and upcoming conferences and training courses. Subscriptions are sold by the Superintendent of Documents, U.S. Government Printing Office.
- *Monthly Product Announcement.* A free monthly listing of all new Census Bureau publications; microfiche; maps; data files on tape, diskettes, or CD-ROM; and technical documentation. To subscribe, contact Customer Services.
- *Census Catalog and Guide.* A comprehensive annual description of data products, statistical programs, and services of the Census Bureau. It provides abstracts of the publications, data files, microfiche, maps, and items online. In addition, the Catalog/ Guide offers such features as information about censuses and surveys and telephone contact lists of data specialists at the Census Bureau, the State Data Centers, and other data processing service centers. It is sold by the Superintendent of Documents, U.S. Government Printing Office.

Users also can get listings of new Census Bureau products, updated daily, by subscribing to the *Daily List.* This information and selected statistics are available online through CENDATA™, the Census Bureau's online information service. For more information, contact Customer Services.

SOURCES OF ASSISTANCE

U.S. Bureau of the Census

The Census Bureau's Customer Services sells most of the machine-readable data products, microfiche, and maps described earlier. (The 1990 census printed reports are sold by the Superintendent of Documents, as noted below.) Also, users may consult with specialists at the Census Bureau's Washington headquarters and its 12 regional offices. From time to time, the specialists also conduct workshops, seminars, and training courses.

Washington, DC, Contacts—To order products, for a telephone contacts list of Census Bureau specialists, and for general information: Customer Services, U.S. Bureau of the Census, Washington, DC 20233, telephone 301-763-4100 (fax number, 301-763-4794).

For User-Defined Areas Program (UDAP) information: UDAP Staff, Decennial Planning Division, U.S. Bureau of the Census, Washington, DC 20233, telephone 301-763-4282.

For special tabulation information: Population—Rosemarie Cowan, Population Division, U.S. Bureau of the Census, Washington, DC 20233, telephone 301-763-5476; Housing—William Downs, Housing and Household Economic Statistics, U.S. Bureau of the Census, Washington, DC 20233, telephone 301-763-8553.

Regional Office Contacts—

Atlanta, GA	404-347-2274
Boston, MA	617-565-7078
Charlotte, NC	704-371-6144
Chicago, IL	312-353-0980
Dallas, TX	214-767-7105
Denver, CO	303-969-7750
Detroit, MI	313-354-4654
Kansas City, KS	913-236-3711
Los Angeles, CA	818-904-6339
New York, NY	212-264-4730
Philadelphia, PA	215-597-8313
Seattle, WA	206-728-5314

Superintendent of Documents, U.S. Government Printing Office

The Superintendent of Documents handles the sale of most of the Federal Government's publications, including 1990 census reports. To order reports and for information: Superintendent of Documents, U.S. Government Printing Office, Washington, DC 20402, telephone 202-783-3238.

Other Sources of Products and Services

State Data Centers—The Census Bureau furnishes data products, training in data access and use, technical assistance, and consultation to all States, the District of Columbia, Guam, Puerto Rico, and the U.S. Virgin Islands. State Data Centers, in turn, offer publications for reference, printouts from computer tape, specially prepared reports, maps, and other products and assistance to data users. For a list of the State Data Centers, see the *Census Catalog and Guide* or contact Customer Services. The list also notes organizations in States participating in the Census Bureau's Business/ Industry Data Center (BIDC) Program. The BIDC's help business people, economic development planners, and other data users obtain and use data.

National Services Program—The National Services Program (NSP) provides data-related services for nationally based nonprofit organizations that represent minorities or other segments of the population who have been historically undercounted in decennial censuses. The participants include social service, business, professional, civil rights, educational, and religious groups. Through a pilot project, the National Services Information Center (NSIC) Initiative, three of these nonprofit groups now offer their clientele reports, computer tape printouts, and other information from the Census Bureau. To learn more about the NSP and the NSIC, write to the National Services Program, Data User Services Division, Bureau of the Census, Washington, DC 20233, or call 301-763-1384.

National Clearinghouse—The National Clearinghouse for Census Data Services is a listing of private companies and other organizations that offer assistance in obtaining and using data released by the Census Bureau. For a list of participants in the National Clearinghouse, see the *Census Catalog and Guide* or contact Customer Services.

Depository Libraries—There are 1,400 libraries that receive (from the Government Printing Office) Federal publications that they think their patrons will need. Often some of these publications are Census Bureau reports. The Census Bureau provides free reports to an additional 120 census depository libraries. Also, many libraries purchase census reports and maps for their areas. The *Census Catalog and Guide* includes a list of all depository libraries.

OTHER CENSUS BUREAU RESOURCES

The Census Bureau has more to offer than just the results of the census of population and housing. Through other censuses, surveys, and estimates programs, it compiles and issues (in reports, computer tape, and other media) data on subjects as diverse as appliance sales, neighborhood conditions, and exports to other countries. Here are examples of the information published about—

- *People:* Age, race, sex, income, poverty, child care, child support, fertility, noncash benefits, education, commuting habits, pension coverage, unemployment, ancestry.
- *Business and industry:* Number of employees, total payroll, sales and receipts, products manufactured or sold.
- *Housing and construction:* Value of new construction, numbers of owners and renters, property value or rent paid, housing starts, fuels used, mortgage costs.
- *Farms:* Number, acreage, livestock, crop sales.
- *Governments:* Revenues and expenditures, taxes, employment, pension funds.
- *Foreign trade:* Exports and imports, origin and destination, units shipped.
- *Other nations:* Population, birth rates, death rates, literacy, fertility.

The other censuses, such as agriculture, retail trade, manufactures, and governments, are collected for years ending in ''2'' and ''7.'' Surveys and estimates programs generate results as often as every month.

Many of the monthly ''economic indicators'' that measure how the Nation is doing come directly or indirectly from the Census Bureau. Examples: employment and unemployment; housing starts; wholesale and retail trade; manufacturers' shipments, inventories, and orders; export and import trade; and sales of single-family homes.

The other statistical activities of the Census Bureau are described below. Data users will find more information about them and descriptions of their data products in the

annual *Census Catalog and Guide.* Also, special guides and brochures are prepared for most of them. Contact the Census Bureau's Customer Services for more information.

Current Demographic and Housing Programs

Two types of current programs complement the 10-year census: population estimates and surveys. The total population of the United States is estimated monthly; the population of States, counties, and metropolitan areas is estimated annually; and the population of places and other governmental units is estimated every 2 years. Projections of future population are made at the national and State levels.

The Census Bureau's many household surveys update population and housing characteristics at the national level and sometimes for States and metropolitan areas, as well. These surveys also obtain many characteristics not included in the 10-year census. The Current Population Survey is taken monthly; the American Housing Survey national sample is taken biennially; the American Housing Survey metropolitan sample is taken in 44 areas, 11 per year in a 4-year cycle; most other surveys are annual or less frequent.

Economic Censuses and Surveys

The economic censuses provide statistics about business establishments once every 5 years, covering years ending in ''2'' and ''7.'' The 1987 Economic Censuses include the censuses of retail trade, wholesale trade, service industries, transportation, manufactures, mineral industries, and construction industries. Also included are related programs, such as statistics on minority- and women-owned businesses, enterprise statistics, and censuses of economic activity in Puerto Rico and some of the outlying areas under U.S. jurisdiction.

Several key statistics are tabulated for all industries covered in the censuses. They are number of establishments, number of employees, payroll, and measure of output (sales or receipts, and value of shipments or of work done). Other items vary from sector to sector.

The Census Bureau also has programs that provide current statistics on such measures as total sales of particular kinds of businesses or production of particular products. These programs include monthly, quarterly, and annual surveys, the results of which appear in publication series such as *Current Business Reports* and *Current Industrial Reports.* The County Business Patterns program offers annual statistics based on data compiled primarily from administrative records.

Agriculture Census and Surveys

The agriculture census is conducted concurrently with the economic censuses. It is the only source of uniform agriculture data at the county level. It provides data on such subjects as the number and size of farms; land use and ownership; livestock, poultry, and crops; and value of products sold.

Results of three surveys—the 1988 Farm and Ranch Irrigation Survey, 1988 Census of Horticulture Specialties, and 1988 Agricultural Economics and Land Ownership Survey—are published in conjunction with the 1987 Census of Agriculture. Also, the Census Bureau regularly issues reports from a survey on cotton ginnings.

Governments Census and Surveys

The census of governments, also for years ending in ''2'' and ''7,'' covers all types of governments: Federal, State, county, municipal (place), township (county subdivision), school district, and special district. It provides data on such subjects as number of public employees, payrolls, revenue, and expenditures.

Annual and quarterly surveys cover the same principal subjects but generate data only for States and the largest local governments.

Foreign Trade Statistics

Monthly U.S. merchandise trade data compiled by the Census Bureau summarize export and import transactions and are based on the official documents filed by shippers and receivers. These figures reflect the flow of merchandise but not intangibles like services and financial commitments. The trade figures trace commodity movements out of and into the U.S. Customs jurisdiction, which includes Puerto Rico and the U.S. Virgin Islands as well as the 50 States and the District of Columbia. Data are published separately on trade between the United States and Puerto Rico, the U.S. Virgin Islands, and other U.S. possessions.

Other Statistical Activities

The Census Bureau also offers international data. It maintains an international data base which is available to the public on computer tape and is used to produce the biennial *World Population Profile* report. It prepares studies dealing with the demographic and economic characteristics of other countries and world regions.

Statistical compendia are another important data product. These publications (sometimes also offered in machine-readable form) draw data from many sources and reorganize them for convenient use. The most widely used compendia are the annual *Statistical Abstract of the United States,* the *County and City Data Book* (published every 5 years), and the *State and Metropolitan Area Data Book* (published approximately every 4 years).

Figure 1. **1990 Census Content**

100-PERCENT COMPONENT

Population	**Housing**
Household relationship	Number of units in structure
Sex	Number of rooms in unit
Race	Tenure—owned or rented
Age	Value of home or monthly rent
Marital status	Congregate housing (meals included in rent)
Hispanic origin	Vacancy characteristics

SAMPLE COMPONENT

Population	**Housing**
Social characteristics:	Year moved into residence
Education—enrollment and attainment	Number of bedrooms
Place of birth, citizenship, and year of entry into U.S.	Plumbing and kitchen facilities
Ancestry	Telephone in unit
Language spoken at home	Vehicles available
Migration (residence in 1985)	Heating fuel
Disability	Source of water and method of sewage disposal
Fertility	Year structure built
Veteran status	Condominium status
	Farm residence
Economic characteristics:	Shelter costs, including utilities
Labor force	
Occupation, industry, and class of worker	
Place of work and journey to work	
Work experience in 1989	
Income in 1989	
Year last worked	

NOTE: Questions dealing with the subjects covered in the 100-percent component were asked of all persons and housing units. Those covered by the sample component were asked of a sample of the population and housing units.

Figure 2. **1990 Census Printed Reports**

Series	Title	Report(s) issued for	Description	Geographic areas
		1990 CENSUS OF POPULATION AND HOUSING (1990 CPH)		
		100-Percent Data		
1990 CPH-1	**Summary Population and Housing Characteristics**	U.S., States, DC, Puerto Rico, and U.S. Virgin Islands	Population and housing unit counts, and summary statistics on age, sex, race, Hispanic origin, household relationship, units in structure, value and rent, number of rooms, tenure, and vacancy characteristics	Local governmental units (i.e., counties, places, and towns and townships), other county subdivisions, and American Indian and Alaska Native areas
1990 CPH-2	**Population and Housing Unit Counts**	U.S., States, DC, Puerto Rico, and U.S. Virgin Islands	Total population and housing unit counts for 1990 and previous censuses	States, counties, county subdivisions, places, State component parts of metropolitan areas (MA's) and urbanized areas (UA's), and summary geographic areas (for example, urban and rural)
		100-Percent and Sample Data		
1990 CPH-3	**Population and Housing Characteristics for Census Tracts and Block Numbering Areas**	MA's, and the nonmetropolitan balance of each State, Puerto Rico, and U.S. Virgin Islands	Statistics on 100-percent and sample population and housing subjects	In MA's: census tracts/ block numbering areas (BNA's), places of 10,000 or more inhabitants, and counties. In the remainder of each State: census tracts/ BNA's, places of 10,000 or more, and counties
1990 CPH-4	**Population and Housing Characteristics for Congressional Districts of the 103rd Congress**	States and DC	Statistics on 100-percent and sample population and housing subjects	Congressional districts (CD's) and, within CD's, counties, places of 10,000 or more inhabitants, county subdivisions of 10,000 or more inhabitants in selected States, and American Indian and Alaska Native areas
		Sample Data		
1990 CPH-5	**Summary Social, Economic, and Housing Characteristics**	U.S., States, DC, Puerto Rico, and U.S. Virgin Islands	Statistics generally on sample population and housing subjects	Local governmental units (i.e., counties, places, and towns and townships), other county subdivisions, and American Indian and Alaska Native areas
		1990 CENSUS OF POPULATION (1990 CP)		
		100-Percent Data		
1990 CP-1	**General Population Characteristics**	U.S., States, DC, Puerto Rico, and U.S. Virgin Islands	Detailed statistics on age, sex, race, Hispanic origin, marital status, and household relationship characteristics	States, counties, places of 1,000 or more inhabitants, county subdivisions of 1,000 or more inhabitants in selected States, State parts of American Indian areas, Alaska Native areas, and summary geographic areas such as urban and rural

Figure 2. **1990 Census Printed Reports**—Con.

Series	Title	Report(s) issued for	Description	Geographic areas
		1990 CENSUS OF POPULATION (1990 CP)—Con.		
		100-Percent Data—Con.		
1990 CP-1-1A	**General Population Characteristics for American Indian and Alaska Native Areas**	U.S.	Detailed statistics on age, sex, race, Hispanic origin, marital status, and household relationship characteristics	American Indian and Alaska Native areas; i.e., American Indian reservations, off-reservation trust lands, tribal jurisdiction statistical areas (Oklahoma), tribal designated statistical areas, Alaska Native village statistical areas, and Alaska Native Regional Corporations
1990 CP-1-1B	**General Population Characteristics for Metropolitan Areas**	U.S.	Detailed statistics on age, sex, race, Hispanic origin, marital status, and household relationship characteristics	Individual MA's. For MA's split by State boundaries, summaries are provided both for the parts and for the whole MA
1990 CP-1-1C	**General Population Characteristics for Urbanized Areas**	U.S.	Detailed statistics on age, sex, race, Hispanic origin, marital status, and household relationship characteristics	Individual UA's. For UA's split by State boundaries, summaries are provided both for the parts and for the whole UA
		Sample Data		
1990 CP-2	**Social and Economic Characteristics**	U.S., States, DC, Puerto Rico, and U.S. Virgin Islands	Statistics generally on sample population subjects	States (including summaries such as urban and rural), counties, places of 2,500 or more inhabitants, county subdivisions of 2,500 or more inhabitants in selected States, Alaska Native areas, and the State portion of American Indian areas
1990 CP-2-1A	**Social and Economic Characteristics for American Indian and Alaska Native Areas**	U.S.	Statistics generally on sample population subjects	American Indian and Alaska Native areas, as for CP-1-1A
1990 CP-2-1B	**Social and Economic Characteristics for Metropolitan Areas**	U.S.	Statistics generally on sample population subjects	Individual MA's, as for CP-1-1B
1990 CP-2-1C	**Social and Economic Characteristics for Urbanized Areas**	U.S.	Statistics generally on sample population subjects	Individual UA's, as for CP-1-1C
1990 CP-3	**Population Subject Reports**	Selected subjects	Approximately 30 reports on population census subjects such as migration, education, income, the older population, and racial and ethnic groups	Generally limited to the U.S., regions, and divisions; for some reports, other highly populated areas such as States, MA's, counties, and large places

Figure 2. **1990 Census Printed Reports**—Con.

Series	Title	Report(s) issued for	Description	Geographic areas
		1990 CENSUS OF HOUSING (1990 CH)		
		100-Percent Data		
1990 CH-1	**General Housing Characteristics**	U.S., States, DC, Puerto Rico, and U.S. Virgin Islands	Detailed statistics on units in structure, value and rent, number of rooms, tenure, and vacancy characteristics	States, counties, places of 1,000 or more inhabitants, county subdivisions of 1,000 or more inhabitants in selected States, State parts of American Indian areas, Alaska Native areas, and summary geographic areas such as urban and rural
1990 CH-1-1A	**General Housing Characteristics for American Indian and Alaska Native Areas**	U.S.	Detailed statistics on units in structure, value and rent, number of rooms, tenure, and vacancy characteristics	American Indian and Alaska Native areas; i.e., American Indian reservations, trust lands, tribal jurisdiction statistical areas (Oklahoma), tribal designated statistical areas, Alaska Native village statistical areas, and Alaska Native Regional Corporations
1990 CH-1-1B	**General Housing Characteristics for Metropolitan Areas**	U.S.	Detailed statistics on units in structure, value and rent, number of rooms, tenure, and vacancy characteristics	Individual MA's. For MA's split by State boundaries, summaries are provided both for the parts and for the whole MA
1990 CH-1-1C	**General Housing Characteristics for Urbanized Areas**	U.S.	Detailed statistics on units in structure, value and rent, number of rooms, tenure, and vacancy characteristics	Individual UA's. For UA's split by State boundaries, summaries are provided both for the parts and for the whole UA
		Sample Data		
1990 CH-2	**Detailed Housing Characteristics**	U.S., States, DC, Puerto Rico, and U.S. Virgin Islands	Statistics generally on sample housing subjects	States (including summaries such as urban and rural), counties, places of 2,500 or more inhabitants, county subdivisions of 2,500 or more inhabitants in selected States, Alaska Native areas, and State parts of American Indian areas
1990 CH-2-1A	**Detailed Housing Characteristics for American Indian and Alaska Native Areas**	U.S.	Statistics generally on sample housing subjects	American Indian and Alaska Native areas, as in 1990 CH-1-1A
1990 CH-2-1B	**Detailed Housing Characteristics for Metropolitan Areas**	U.S.	Statistics generally on sample housing subjects	Individual MA's, as in 1990 CH-1-1B
1990 CH-2-1C	**Detailed Housing Characteristics for Urbanized Areas**	U.S.	Statistics generally on sample housing subjects	Individual UA's, as in 1990 CH-1-1C
1990 CH-3	**Housing Subject Reports**	Selected subjects	Approximately 10 reports on housing census subjects such as structural characteristics and space utilization	Generally limited to U.S., regions, and divisions; for some reports, other highly populated areas such as States, MA's, counties, and large places

Figure 3. **1990 Census Summary Tape Files**

Summary Tape File (STF 1A, 1B, etc.) and data type (100 percent or sample)[1]		Geographic areas	Description
	A[2 3]	States, counties, county subdivisions, places, census tracts/ block numbering areas (BNA's), block groups (BG's). Also Alaska Native areas and State parts of American Indian areas	
	B[2 3]	States, counties, county subdivisions, places, census tracts/ BNA's, BG's, blocks. Also Alaska Native areas and State parts of American Indian areas	
STF 1 (100 percent)	C[3]	U.S., regions, divisions, States (including summaries such as urban and rural), counties, places of 10,000 or more inhabitants, county subdivisions of 10,000 or more inhabitants in selected States, metropolitan areas (MA's), urbanized areas (UA's), American Indian and Alaska Native areas	Over 900 cells/ items of 100-percent population and housing counts and characteristics for each geographic area
	D	Congressional districts (CD's) of the 103rd Congress by State; and within each CD: counties, places of 10,000 or more inhabitants, county subdivisions of 10,000 or more inhabitants in selected States, Alaska Native areas, and American Indian areas	
	A	In MA's: counties, places of 10,000 or more inhabitants, and census tracts/ BNA's. In the remainder of each State: counties, places of 10,000 or more inhabitants, and census tracts/ BNA's	
STF 2 (100 percent)	B	States (including summaries such as urban and rural), counties, places of 1,000 or more inhabitants, county subdivisions, State parts of American Indian areas, and Alaska Native areas	Over 2,100 cells/ items of 100-percent population and housing counts and characteristics for each geographic area. Each of the STF 2 files will include a set of tabulations for the total population and separate presentations of tabulations by race and Hispanic origin
	C	U.S., regions, divisions, States (including summaries such as urban and rural), counties, places of 10,000 or more inhabitants, county subdivisions of 10,000 or more inhabitants in selected States, all county subdivisions in New England MA's, American Indian and Alaska Native areas, MA's, UA's	
	A[2 3]	States, counties, county subdivisions, places, census tracts/ BNA's, BG's. Also Alaska Native areas and State parts of American Indian areas	
	B[3]	Five-digit ZIP Codes within each State	
STF 3 (Sample)	C[3]	U.S., regions, divisions, States, counties, places of 10,000 or more inhabitants, county subdivisions of 10,000 or more inhabitants in selected States, American Indian and Alaska Native areas, MA's, UA's	Over 3,300 cells/ items of sample population and housing characteristics for each geographic area
	D	CD's of the 103rd Congress by State; and within each CD: counties, places of 10,000 or more inhabitants, county subdivisions of 10,000 or more inhabitants in selected States	

Figure 3. **1990 Census Summary Tape Files**—Con.

Summary Tape File (STF 1A, 1B, etc.) and data type (100 percent or sample)[1]		**Geographic areas**	**Description**
	A	In MA's: counties, places of 10,000 or more inhabitants, and census tracts/ BNA's. In the remainder of each State: counties, places of 10,000 or more inhabitants, and census tracts/ BNA's	
STF 4 (Sample)	B	State (including summaries such as urban and rural), counties, places of 2,500 or more inhabitants, county subdivisions of 2,500 or more inhabitants in selected States, all county subdivisions in New England MA's, State parts of American Indian areas, and Alaska Native areas	Over 8,500 cells/ items of sample population and housing characteristics for each geographic area. Each of the STF 4 files will include a set of tabulations for the total population and separate presentations of tabulations by race and Hispanic origin.
	C	U.S., regions, divisions, States (including urban and rural and metropolitan and nonmetropolitan components), counties, places of 10,000 or more inhabitants, county subdivisions of 10,000 or more inhabitants in selected States, all county subdivisions in New England MA's, American Indian and Alaska Native areas, MA's, UA's	

[1]Similar STF's will be prepared for Puerto Rico and the U.S. Virgin Islands.
[2]Also available on microfiche. STF 1B microfiche provides only part of the data for blocks and other areas in the tape file.
[3]Also available on laser disc (CD-ROM). STF 1B CD-ROM presents the same file extract as STF 1B microfiche.

Figure 4. **Other 1990 Census Data Products**

Title	Description	Geographic areas
Subject Summary Tape Files	About 20 computer tape files used to produce the subject reports (1990 CP-3 and 1990 CH-3 series). On the average, a file is the source of two subject reports	U.S., regions, divisions, States, metropolitan areas (MA's), and large counties and places
Public Law 94-171 Data File (redistricting data)	Counts by total, race, and Hispanic origin for the total population and population 18 years old and over, and counts of housing units. Available on tape, CD-ROM, and paper listings	States, counties, county subdivisions, places, census tracts/ block numbering areas (BNA's), block groups (BG's), and blocks; voting districts where States have identified them for the Census Bureau; and American Indian and Alaska Native areas
Census/ Equal Employment Opportunity (EEO) Special File	Sample tabulations showing detailed occupations and educational attainment data by age; cross tabulated by sex, Hispanic origin, and race	Counties, MA's, places of 50,000 or more inhabitants
County-to-County Migration File	Summary statistics for all intra-state county-to-county migration streams and significant interstate county-to-county migration streams. Each record will include codes for the geographic area of destination, and selected characteristics of the persons who made up the migration stream	States, counties
Public Use Microdata Sample (PUMS) Files	Machine-readable files containing a sample of individual long-form census records showing most population and housing characteristics but with identifying information removed	
5 Percent—PUMS Areas		County groups, counties, county subdivisions, and places with 100,000 or more inhabitants
1 Percent—Metropolitan Areas (1990)		MA's and other large areas with 100,000 or more inhabitants
User-Defined Areas Tabulations	A set of standard tabulations provided on printouts, tapes, or other products with maps and narrative (if requested)	User-defined areas created by aggregating census blocks
Special Tabulations	User-defined tabulations for specified geographic areas provided on printouts, tapes, or other products	User-defined areas or standard areas

Maps are not available.