P.L. 94-171 COUNTY BLOCK MAP (CENSUS 2000)

GEOGRAPHIC AREAS LEGEND

SYMBOL	NAME STYLE
	INTERNATIONAL
	AIR (FEDERAL)
	Trust Land
	TDSA
	TRIBAL SUBDIVISION
	STATE
	COUNTY
	MINOR CIVIL DIV.[1]
	Incorporated Place[1]
	Census Designated Place[1]
	Corporate Offset Boundary
	Voting District[2]
	Census Tract
	BLOCK[3]
	Boundary
	Inset
	Out Area

Abbreviation Reference: AIR = American Indian Reservation; Trust Land = Off-Reservation Trust Land; TDSA = Tribal Designated Statistical Area; Tribal Subdivision = American India Tribal Subdivision

1 A '*' following a place name indicates that the place is coextensive with a MCD. A '*' indicates that the place is also a false MCD. In both cases, the MCD name is shown only when it differs from the place name.

2 A '*' following a VTD code indicates an actual voting district. Its absence indicates that the VTD is a pseudo voting district or no information is available as to its status.

3 A '*' following a block number indicates that the block number is repeated elsewhere in the block.

OFF-RESERVATION TRUST LAND NAMES
T1370 Grand Traverse

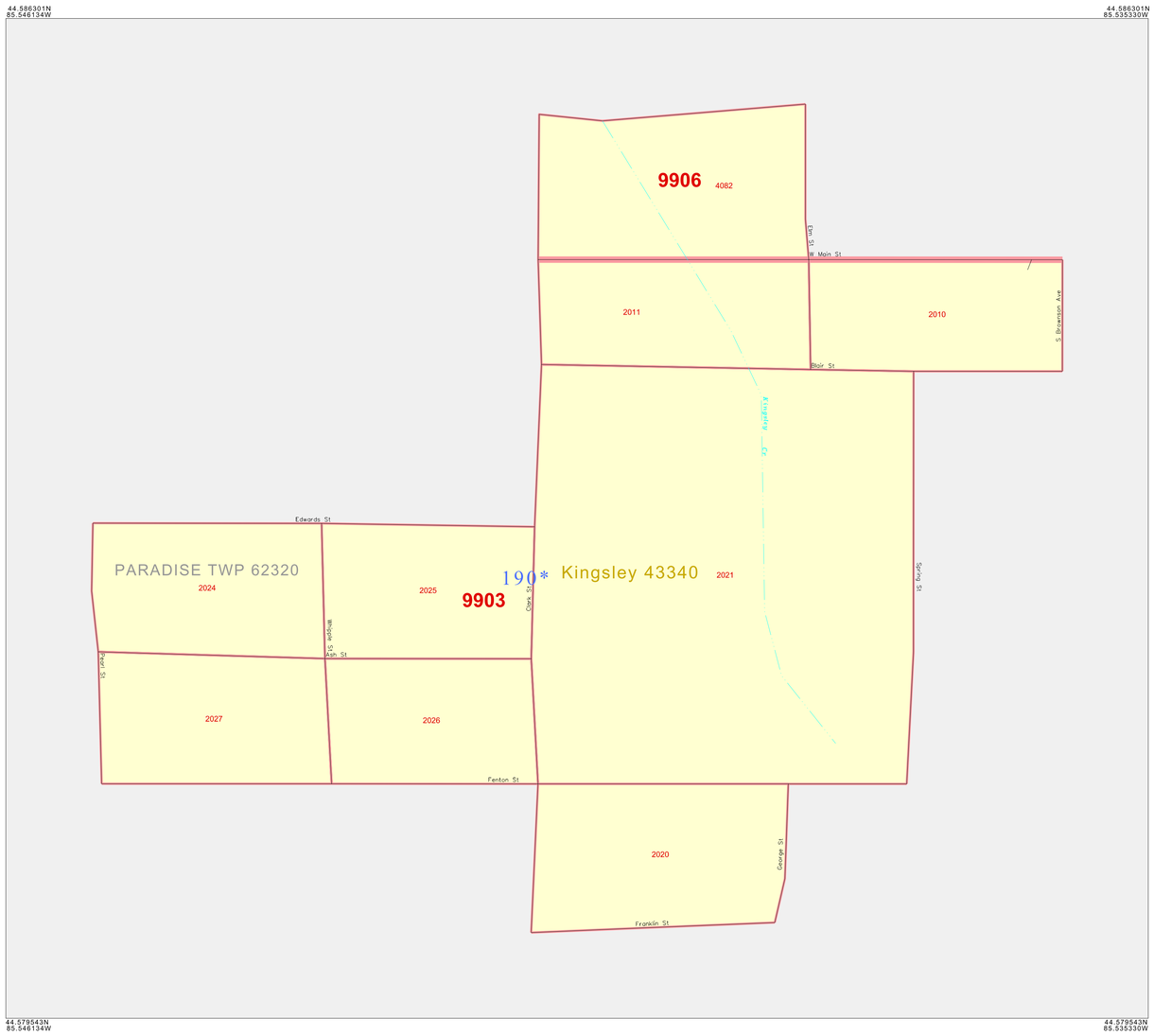

N
W E
S

100 0 100 yd
100 0 100 m
The plotted map scale is 1:2000

Sheet Location Within County

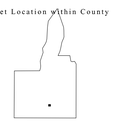

Key to Adjacent Sheets



ST: Michigan (26)
COU: Grand Traverse (055)
INSET SHEET E01

P.L. 94-171 COUNTY BLOCK MAP (CENSUS 2000)
(2KPLBLK)210260556901000000000

All legal boundaries and names are as of January 1, 2000.
The boundaries shown on this map are for Census Bureau statistical data collection and tabulation purposes only; their depiction and designation for statistical purposes does not constitute a determination of jurisdictional authority or rights of ownership or entitlement.

U.S. DEPARTMENT OF COMMERCE Economics and Statistics Administration U.S. Census Bureau