P.L. 94-171 COUNTY BLOCK MAP (CENSUS 2000)

GEOGRAPHIC AREAS LEGEND

SYMBOL	NAME STYLE
	INTERNATIONAL
	AIR (FEDERAL)
	Trust Land
	TRIBAL SUBDIVISION
	STATE
	COUNTY
	CENSUS COUNTY DIV.
	Incorporated Place
	Census Designated Place
	Corporate Offset Boundary
	Voting District[1]
	Census Tract
	BLOCK[2]
Military	Inset / Out Area

Abbreviation Reference: AIR = American Indian Reservation; Trust Land = Off-Reservation Trust Land; Tribal Subdivision = American Indian Tribal Subdivision

1 A '*' following a VTD code indicates an actual voting district. Its absence indicates that the VTD is a pseudo voting district or no information is available as to its status.

2 A '*' following a block number indicates that the block number is repeated elsewhere in the block.

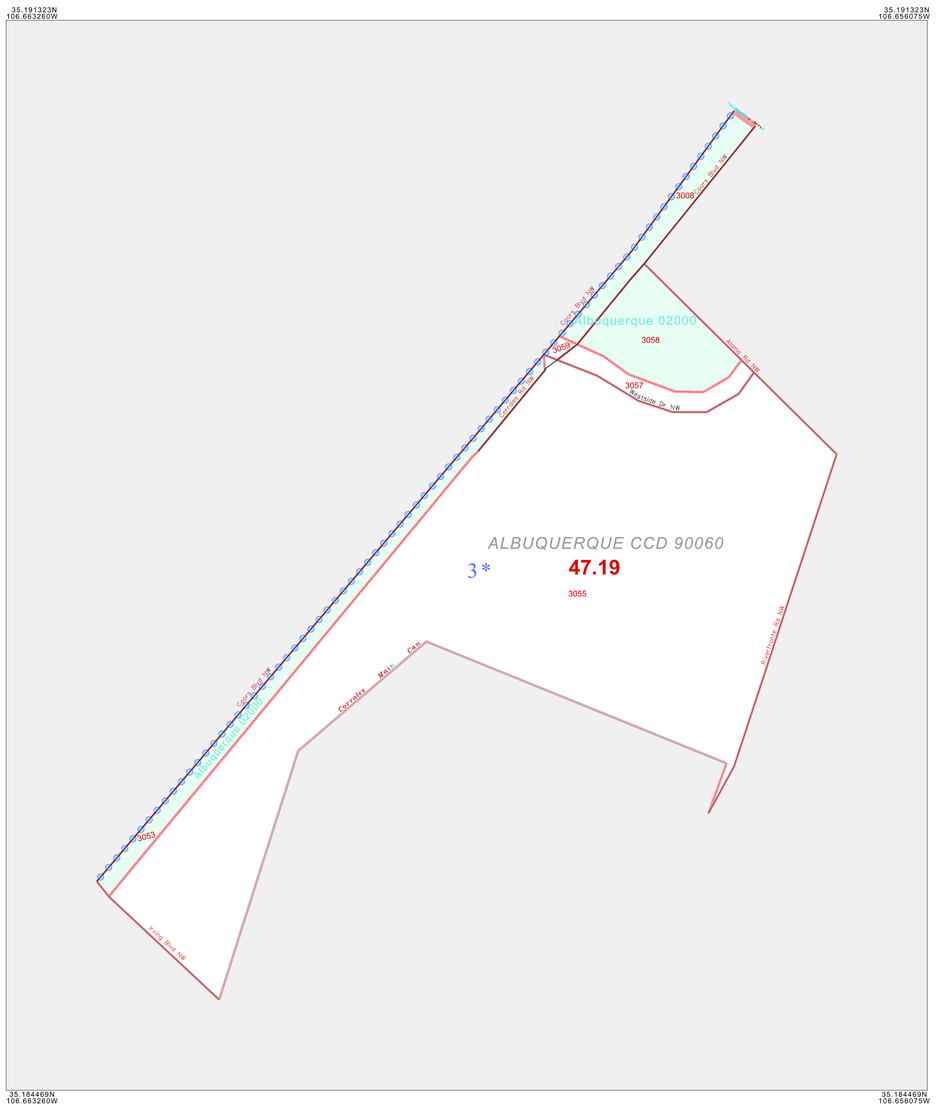

N
W E
S

100 0 100 yd
100 0 100 m
The plotted map scale is 1:2000

Sheet Location within County

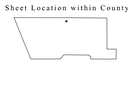

Key to Adjacent Sheets



ST: New Mexico (35)
COU: Bernalillo (001)
INSET SHEET C01

P.L. 94-171 COUNTY BLOCK MAP (CENSUS 2000)
(2KPLBLK) 21035001670100000000

All legal boundaries and names are as of January 1, 2000.
The boundaries shown on this map are for Census Bureau statistical data collection and tabulation purposes only; their depiction and designation for statistical purposes does not constitute a determination of jurisdictional authority or rights of ownership or entitlement.

U.S. DEPARTMENT OF COMMERCE Economics and Statistics Administration U.S. Census Bureau