CHAPTER VIII.-FIELD CROPS AND VEGETABLES

CONTENTS

	Page
Introduction	689
Farms reporting	689
Acreage	689
Production	690
Units of measure	690
Value	690
Irrigated crops	690
Appraisal of statistics	690
Comparability of previous statistics	690
Summary of all crops	690
Changes in acreage of crops	691
Changes in value of crops	691
Individual crops	691
Corn	699
Sorghums	699
Wheat	700
Oats	700
Barley	700
Rye	700
Rice	700
Emmer and spelt	701
Buckwheat	701
Flax	701
Mixed grains	701
Annual legumes	701
Hay	702
Clover and grass seeds	702
Cotton	703
Tobacco	703
Sweet sorghums for sirup	703
Sugarcane	703
Sugar beets	703
Maple sirup and maple sugar	703
Root and grain crops (other than corn and annual legumes) hogged or grazed off	703
Minor miscellaneous and medicinal crops	703
Farm gardens	703
Irish potatoes (all varieties)	703
Sweetpotatoes and yams	703
Vegetables harvested for sale	703

MAPS

	Page
Value of all crops harvested, 1939	707
Value of all crops sold or traded, 1939	708
Corn for all purposes—increase and decrease	709
Sorghums for all purposes, except sirup—increase and decrease	709
Wheat threshed—increase and decrease	709
Hay—increase and decrease	709
Soybeans for all purposes—increase and decrease	709
Cowpeas for all purposes—increase and decrease	709
Cotton—increase and decrease	709
Land in fruit orchards, vineyards, and planted nut trees—increase and decrease	709
Corn for all purposes	710
Corn harvested for grain	710
Corn cut for silage	710
Corn (whole plant) hogged or grazed, or cut for fodder	710
All wheat threshed	710
Winter wheat threshed	710
Spring wheat threshed	710
Flax threshed	710
Sorghums for all purposes, except sirup	711
Sorghums harvested for grain	711
Oats threshed	711
Oats cut for grain and fed unthreshed	711
Barley threshed	711
Rye threshed	711
Mixed grains threshed	711
Buckwheat threshed	711
Cotton	712
Tobacco	712
Rice threshed	712
Sugar beets for sugar	712
Sugarcane for sirup	712
Sugarcane for sugar or sale to mills	712
Sweet sorghums harvested for sirup	712
All hay, exclusive of sorghums	712
Annual legumes saved for hay	713
Alfalfa hay	713
Sweetclover hay	713
Lespedeza hay	713
Clover or timothy hay, alone or mixed	713
Small grain hay	713
All other tame hay	713
Wild hay	713
Soybeans for all purposes	714
Soybeans harvested for beans only	714
Cowpeas for all purposes	714
Cowpeas harvested for peas	714
Peanuts for all purposes	714
Peanuts harvested for nuts	714
Dry field and seed beans, and lentils, for all purposes	714
Dry field and seed peas for all purposes	714
Irish potatoes	715
Sweetpotatoes and yams	715
Vegetables harvested for sale—value	715
Vegetables grown for home use—value	715
Vegetables harvested for sale—acreage	715
Asparagus harvested for sale	715
Beans (green lima) harvested for sale	715
Beans (snap, string, or wax) harvested for sale	715
Cabbage harvested for sale	716
Cantaloups, muskmelons, honeydews, etc. harvested for sale	716
Corn (sweet) harvested for sale	716
Lettuce harvested for sale	716
Onions (dry) harvested for sale	716
Peas (green English) harvested for sale	716
Tomatoes harvested for sale	716
Watermelons harvested for sale	716

TABLES FOR THE UNITED STATES

	Page
All crops—Acreage and value, for the United States: 1879 to 1939	691
Farms reporting, acreage harvested, production, and value of specified field crops for the United States: 1839 to 1939	692
Farms reporting, acreage harvested, production, and value of specified minor field crops for the United States: 1869 to 1939	699
Farms reporting, acreage harvested, production, and value of specified vegetables for the United States: 1839 to 1939	704
Farms reporting, acreage harvested, and value of miscellaneous vegetables harvested for sale, for the United States, 1939	707

TABLES FOR THE GEOGRAPHIC DIVISIONS AND STATES

	Page
Dry lima beans and other dry field and seed beans—Farms reporting, acreage, production, and value, for Arizona and California, 1939	701
Corn harvested for all purposes—Farms reporting, acreage, and value, by divisions and States: 1939, 1934, and 1929	717
Corn utilization—Farms reporting, acreage, production, and value of corn for specified uses, by divisions and States: 1939, 1934, and 1929	718
Corn for all purposes—Farms reporting classified by acres harvested, 1939 and 1934; with ratio of farms reporting corn for specified purposes to total farms reporting corn, and ratio of corn acreage for specified purposes to total corn acreage, 1939, 1934, and 1929; by divisions and States	720
Corn harvested for grain—Farms reporting, 1899 to 1924; acreage, 1879 to 1939; and production, 1839 to 1939; by divisions and States	722
Corn—Average acreage per farm reporting, 1899 to 1939; average yield per acre, 1879 to 1939; rank, 1939, 1934, and 1929; and ratio of value of corn to all crops, 1939 and 1929; by divisions and States	724
Sorghums harvested for all purposes—Farms reporting, acreage, and value, by divisions and States: 1939, 1934, and 1929	725
Sorghum utilization—Farms reporting, acreage, production, and value of sorghums for specified uses, 1939, 1934, and 1929; with farms reporting classified by acres harvested, 1939; by divisions and States	726
Sorghums for grain—Farms reporting, 1919, 1909, and 1899; acreage, 1899 to 1924; and production, 1899 to 1939; by divisions and States	729
Wheat threshed—Farms reporting, acreage, production, and value of all wheat, 1939, 1934, and 1929; with farms reporting winter wheat classified by acres harvested, 1939; by divisions and States	730
Winter and spring wheat threshed—Farms reporting, acreage, production, and value, by divisions and States: 1939, 1934, and 1929	732
Durum and macaroni and other spring wheat threshed—Farms reporting and acreage, 1939, 1929, and 1909; production, 1939, 1929, 1909, and 1869; and value, 1939 and 1929; by divisions and States	734
Wheat threshed—Farms reporting, 1899 to 1939; acreage, 1879 to 1939; and production, 1839 to 1939; by divisions and States	736
Wheat threshed—Average yield per acre, 1879 to 1924; rank in acreage, 1879 to 1924, and in production, 1839 to 1939; and ratio of value of wheat to all crops, 1939 and 1929; by divisions and States	738
Oats cut for grain—Farms reporting, acreage, and value, by divisions and States: 1939, 1934, and 1929	739
Oats threshed and oats cut and fed unthreshed—Farms reporting, acreage, production, and value for oats threshed, 1939, 1934, and 1929; with farms reporting oats threshed classified by number of acres, 1939; by divisions and States	740

Page
Oats threshed for grain—Farms reporting, 1899 to 1939; acreage, 1879 to 1939; and production, 1849 to 1939; by divisions and States---- 742
Barley threshed—Farms reporting, acreage, production, and value, 1939, 1934, and 1929; with farms reporting classified by acres harvested, 1939; by divisions and States---- 744
Barley threshed—Farms reporting, 1899 to 1939; acreage, 1879 to 1939; and production, 1839 to 1939; by divisions and States---- 746
Rye threshed—Farms reporting, acreage, production, and value, 1939, 1934, and 1929; with farms reporting classified by acres harvested, 1939; by divisions and States---- 748
Rye threshed—Farms reporting, 1899 to 1939; acreage, 1879 to 1939; and production, 1839 to 1939; by divisions and States---- 750
Mixed grains threshed—Farms reporting, acreage, production, and value, 1919 to 1939; by divisions and States---- 752
Flax threshed—Farms reporting, 1899 to 1939; acreage, 1889 to 1939; production, 1849 to 1939; and value, 1939, 1934, and 1929; with farms reporting classified by acres harvested, 1939; by divisions and States---- 754
Buckwheat threshed—Farms reporting, 1899 to 1939; acreage, 1879 to 1939; production, 1849 to 1939; and value, 1939 and 1929; by divisions and States---- 756
Emmer and spelt threshed—Farms reporting, acreage, and production, 1909 to 1939; and value, 1939 and 1929; by divisions and States---- 758
Rice (rough or paddy) threshed—Farms reporting, acreage, production, and value, by States: 1939, 1934, and 1929---- 759
Rice (rough or paddy) threshed—Farms reporting, 1899 to 1924; acreage, 1879 to 1924; and production, 1839 to 1924; by States---- 759
Soybeans—Farms reporting, acreage, production, and value, 1939, 1934, and 1929; with farms reporting acreage grown alone classified by acres harvested, 1939; by divisions and States---- 760
Cowpeas—Farms reporting, acreage, production, and value, 1939, 1934, and 1929; with farms reporting acreage grown alone classified by acres harvested, 1939; by divisions and States---- 762
Peanuts—Farms reporting, acreage, production, and value, 1939, 1934, and 1929; with farms reporting acreage grown alone classified by acres harvested, 1939; by divisions and States---- 764
Dry field and seed beans and peas and vetches—Farms reporting, acreage, production, and value, by divisions and States: 1939, 1934, and 1929---- 766
Soybeans, cowpeas, and peanuts—Percent of farms reporting, percent increase, and percent of cropland harvested, 1939, 1934, and 1929; with farms reporting any annual legumes, 1939; by divisions and States---- 770
All hay—Farms reporting, 1939 and 1929; and acreage, production, and value, 1939, 1934, and 1929; by divisions and States---- 771
Annual legumes saved for hay—Farms reporting, acreage, and production, 1939, 1934, and 1929; and value, 1939; with farms reporting classified by acres harvested, 1939; by divisions and States---- 772
Alfalfa cut for hay—Farms reporting, acreage, and production, 1939, 1934, and 1929; and value, 1939; with farms reporting classified by acres harvested, 1939; by divisions and States---- 773
Sweetclover and lespedeza cut for hay—Farms reporting, acreage, production, and value, 1939, 1934, and 1929; and percent of acreage of all hay crops represented by the several kinds of hay, 1939; with farms reporting classified by acres harvested, 1939; by divisions and States---- 774
Clover or timothy (alone or mixed) cut for hay—Farms reporting, 1939 and 1934; acreage and production, 1939, 1934, and 1929; and value, 1939; with farms reporting classified by acres harvested, 1939; by divisions and States---- 776
Small grains cut for hay—Farms reporting, acreage, and production, 1939, 1934, and 1929; and value, 1939; with farms reporting classified by acres harvested, 1939; by divisions and States---- 777
Other tame and wild grasses cut for hay—Farms reporting, acreage, and production, 1939, 1934, and 1929; and value, 1939; with farms reporting classified by acres harvested, 1939; by divisions and States---- 778
All hay—Farms reporting, 1939 and 1929; acreage, 1879 to 1939; and production, 1839 to 1939; with percent of cropland harvested represented by total hay acreage, and percent of value of all crops represented by value of all hay crops; by divisions and States---- 780
Clover and grass seeds—Farms reporting, acreage, production, and value, by divisions and States: 1939 and 1929---- 782
Cotton harvested—Farms reporting, 1899 to 1939; acreage, 1879 to 1939; production of lint cotton, 1839 to 1939 with value, 1939, 1934, and 1929; and production of cottonseed, 1899 to 1939 with value, 1939 and 1929; by divisions and States---- 784
Tobacco harvested—Farms reporting, acreage, production, and value, 1939, 1934, and 1929; with farms reporting classified by acres harvested, 1939; by divisions and States---- 786
Tobacco harvested—Farms reporting, 1899 to 1939; acreage, 1879 to 1939; and production, 1839 to 1939; by divisions and States---- 788
Sweet sorghums for sirup—Farms reporting, production, and value, 1939 and 1929; and acreage, 1889 to 1939; by divisions and States---- 790
Sugarcane for all purposes—Farms reporting, production, and value, 1939, 1934, and 1929; and acreage, 1879 to 1939; by States---- 791
Sugar beets harvested for sugar—Farms reporting, production, and value, 1939, 1934, and 1929; and acreage, 1909 to 1939; by States---- 792
Maple sirup and sugar—Farms reporting, production, and value of maple sirup and sugar, 1939 and 1929; and farms reporting and number of trees tapped, 1939; by States---- 792
Popcorn and broomcorn—Farms reporting, acreage, production, and value, by divisions and States: 1939 and 1929---- 793
Miscellaneous silage crops; root and grain crops hogged or grazed; and root crops, pumpkins, and squash for feed—Farms reporting, acreage, production, and value, by divisions and States, 1939---- 794
Miscellaneous field crops—Farms reporting, acreage, production, and value, by States, 1939---- 795
Irish potatoes—Farms reporting, acreage, production, and value, 1939, 1934, and 1929; with farms reporting classified by acres harvested, 1939; by divisions and States---- 796
Irish potatoes harvested—Farms reporting, 1899 to 1924; acreage, 1889 to 1939; and production, 1849 to 1939; and farms reporting classified by quantity harvested, 1934; by divisions and States---- 798
Sweetpotatoes and yams—Farms reporting, production, and value, 1939, 1934, and 1929; and acreage, 1889 to 1939; with farms reporting classified by acres harvested, 1939; by divisions and States---- 800
Farm gardens and vegetables harvested for sale (excluding Irish and sweet potatoes)—Farms reporting and value with acreage and percent distribution of acreage in vegetables harvested for sale; by divisions and States: 1939, 1934, and 1929---- 802
Specified vegetables harvested for sale—Farms reporting and acreage, 1939, 1934, and 1929; and value, 1939; by divisions and States---- 804
Miscellaneous vegetables harvested for sale—Farms reporting, acreage, and value, by States, 1939---- 812
Specified crops from irrigated and nonirrigated acreage—Farms reporting, acreage, and yield per acre, by States, 1939---- 814

CHAPTER VIII.—FIELD CROPS AND VEGETABLES

Introduction.—This chapter, in the main, presents statistics for all field crops and vegetables harvested in 1939 in the continental United States, with the figures being shown not only for the United States but also for 9 geographic divisions and for each of the 48 States and the District of Columbia. Chapter IX, which follows, is entitled "Fruits and Nuts and Horticultural Specialties" and gives detailed data for berry crops, tree fruits, nuts, and grapes; and for nurseries, greenhouses, and other similar horticultural specialties. An over-all picture of crop production in the United States as a whole is presented in the first summary table in each of these chapters.

The data in this chapter include farms reporting, acreage, production, and value for each field crop and vegetable. Comparative figures for earlier census years beginning with the First Agricultural Census, 1840, when available, are given in full for the United States and for most of the crops by divisions and States. In some instances, the items presented for earlier years are not exactly comparable with those for 1940. In such cases, the data are guarded with footnotes or other explanations of their limitations.

In comparing the statistics for one census year with those for another, it should be borne in mind that the acreage of crops (or the number of fruit trees or vines) and the number of farms reporting are, on the whole, a better index of the general changes or trends in agriculture than the quantity of crop production, since variations in the quantity harvested may be due largely to favorable or unfavorable seasons or to other factors.

The 1940 Farm and Ranch Schedule was prepared in such manner that every crop grown on tracts of land listed as farms should have been enumerated. The number of crop inquiries was varied in different sections of the country so that separate questions could be carried for all crops widely grown in each major area. If a separate inquiry was not carried for a particular crop, that crop could be specified and reported under one of several "catch-all" questions on the schedule. By using a different schedule for each region, it was also possible to use the unit of measure that was most prevalent in an area for reporting production. In all, 9 regional schedules, differing only as to questions asked on crops, were used in the 1940 census. The States included in each region were:

Region 1
- Connecticut
- Delaware
- District of Columbia
- Illinois
- Indiana
- Iowa
- Maine
- Maryland
- Massachusetts
- Michigan
- Minnesota
- New Hampshire
- New Jersey
- New York
- Ohio
- Pennsylvania
- Rhode Island
- Vermont
- West Virginia
- Wisconsin

Region 2
- Kentucky
- Missouri
- North Carolina
- Tennessee
- Virginia

Region 3
- Alabama
- Georgia
- Mississippi
- South Carolina

Region 4
- Florida

Region 5
- Colorado
- Kansas
- Montana
- Nebraska
- North Dakota
- South Dakota
- Wyoming

Region 6
- Arkansas
- New Mexico
- Oklahoma

Region 7
- Louisiana
- Texas

Region 8
- Idaho
- Nevada
- Oregon
- Utah
- Washington

Region 9
- Arizona
- California

Although the number of questions relating to crops varied on the schedules used in each of the 9 regions, both the wording and the numbering of the individual questions were standardized. If a single, or master, schedule with standard questions had been prepared for all areas, 144 questions would have been required. The actual numbers of crop questions on the various regional schedules were:

Region 1 — 93	Region 4 — 91	Region 7 — 99
Region 2 — 82	Region 5 — 86	Region 8 — 84
Region 3 — 85	Region 6 — 83	Region 9 — 100

The field crop and vegetable questions were standard throughout the United States on both the 1935 and 1930 schedules. However, the 1935 schedule was varied for California in the method of reporting fruit production; and, in 1930, two different Special Fruits and Nuts Schedules were used in specified counties of specified States of the South and West.

In 1935 only one "catch-all" question was listed and this covered only acreage; no attempt was made to record production or the names of the crops. In 1930 a few such questions were provided on the schedule where crops grown only occasionally could be written in by the enumerator and provision was made for tabulating separately the reports on such crops.

Farms reporting.—The term "farms reporting" as used in the tables indicates the number of farms on which a specified crop was harvested. If there were 1,922 farms in a county and only 1,465 of these harvested corn for any purpose in 1939, and the enumeration of that item was complete, the number of farms reporting corn harvested would be 1,465.

Many tables include not only the total number of farms for which the specified crops were reported, but also a frequency distribution of the number of farms, classified by the number of acres of the crop harvested in 1939. The only frequency classifications shown for farms reporting crops for the year 1934 are for corn based on acreage harvested and for potatoes based on production. Frequencies for earlier years are not available. All of these frequency groupings of farms reporting for 1939 were the byproduct of machine tabulation. As a consequence, the number of groups in the acreage classification of any crop depended on machine capacity rather than on the importance of the crop.

Acreage.—The acreage given in the tables for the several field and vegetable crops represents the acreage harvested in the calendar year prior to the date of the census. The following instruction was given to the enumerators for 1940:

"If a crop which did not justify harvesting in the usual manner was grazed or hogged off, or was cut for forage, it should be considered as harvested. If, in harvesting, any appreciable part of a field was skipped, enter only the acres actually harvested. Where the entire field was gone over in harvesting, report the entire acreage as harvested even though the yield was small."

Due to crop failure or destruction, the acreage harvested is often less than the acreage planted. Statistics for the total acreage from which crops were not harvested because of failure are given in chapter I of this volume.

Where two or more crops were harvested in 1939 from the same acreage, a total of the acreages of the individual crops may properly exceed the acreage designated as "cropland harvested" as reported in chapter I of this volume. Examples of such duplication are: Grass seeds harvested from the same land from which hay was cut; two or more vegetable crops grown in succession; corn following potatoes; an annual legume, or hay crop, following a small grain; and peanut vines saved for hay where the crop was grown primarily for nuts.

Instructions were given to the enumerators to report fractional acreage for annual legumes (except where used for hay), Irish potatoes, sweetpotatoes, cotton, tobacco, sugarcane, sugar beets, hops, broomcorn, popcorn, mint, sorghums for sirup, other miscellaneous crops, and the various vegetables. The other crops were to be reported in whole acres.

Dot maps presented in this chapter indicate the principal areas of production and importance of each, also, the increase or decrease in acreage that has occurred in the last decade. These maps are based upon the county as a unit and do not always indicate in exact detail where a crop was produced. For instance, the scale for the tobacco acreage dot map is 1 dot to 1,000 acres which required 1 dot in any county that harvested between 500 and 1,499 acres. This restriction made it impossible to show any tobacco production in Minnesota where 470 acres were harvested, or in Alabama where 525 acres were harvested but no county had as many as 500 acres.

Production.— The 1940 Farm and Ranch Schedule called for the quantity of field crops harvested in 1939. For the first time the schedule emphasized "combining" as a standard means of harvesting and for all small grains, asked for acres and production of grain "threshed" (or "combined"). No production figures were secured for corn hogged or grazed off by livestock; corn cut for fodder and not husked or snapped; oats cut when ripe or nearly ripe and fed unthreshed; legumes hogged or grazed off; root and grain crops hogged or grazed off; or for vegetables (other than Irish potatoes and sweetpotatoes). Where production was reported in fractions of a unit, the fractions were rounded to whole numbers, except for bales of cotton, which were to be reported in eighths. In farm gardens, the acreage of individual vegetables (except potatoes) is, generally, so small as to offer no satisfactory unit in which to report either area or production. Variability in containers used in marketing makes it difficult to reduce production of commercial vegetables to a common denominator. For these reasons, only value of all vegetables grown for home use and acreage and value of each vegetable harvested for sale were secured.

Units of measure.—The unit of measure, for reporting production of some crops, has varied from one census year to the next. Previously it has been indicated that the schedule for 1940 made it possible to secure the production of certain crops in varying units for the geographic regions. In the State bulletins and in volume I, which carry data by counties, the production for each crop is shown in the unit called for on the schedule for the particular region in which the State is located. In the tables of this volume the production for an individual crop is shown in a common unit for all States. In the earlier censuses, production of a crop was quite generally, though not universally, reported in a standard unit for all areas with the result that the quantity harvested was asked for in some areas in terms of containers not widely used in those areas.

Conversion factors used in converting productions to the units carried on the tables are given under the discussion of each individual crop. For a few of the crops, the type of container, or weight, per unit has varied so much from one census year to another that it has been deemed inadvisable to show the production for other years in terms of the current year's unit. Peanuts, which were reported in pounds in 1939 and in bushels in earlier years, afford a good example of the difficulty of converting production. There has been a considerable shift in the type of peanuts grown in the various States owing principally to the market demands, and, in part, to farm production practices and crop programs. The Virginia type of peanut weighs 22 pounds per bushel; Southeastern Runner type, 28 pounds per bushel; and the Spanish type, 30 pounds per bushel. Production of these types has varied widely within many of the States through the years and no reliable data on the production by types within the States are available.

Value.—Value of vegetables for farm household use and of vegetables harvested for sale, excluding Irish and sweet potatoes, were secured for each individual farm by the enumerators. Prior to 1920, values of field crops were also enumerated. In 1920 field crops were calculated by counties using State average unit prices for each crop. In 1925 values were calculated by counties using average unit prices established, in most instances, for crop reporting districts (groups of contiguous counties). In 1935, the values were calculated by States only, using State average unit prices. The values shown in the 1930 and 1940 Census Reports were obtained by multiplying the number of units of the crop harvested in each county by an average unit price. For most items these unit prices were county averages and were obtained and calculated cooperatively by the Bureau of the Census, Department of Commerce, and the Agricultural Marketing Service of the Department of Agriculture. These unit values were based for the most part upon the average prices reported by correspondents to the Division of Agricultural Statistics of the Agricultural Marketing Service.

Irrigated crops.—The schedules used in Regions 5 to 9, inclusive, made provision for reporting the irrigated acres harvested in 1939 for many of the crops, in addition to the total acreage harvested. These irrigated acreages are shown in table 63 along with the nonirrigated acreages. No provision was made on the schedules for showing separately the total production on irrigated land. However, the tabulation plan provided for a separation of the acreage and production of those farms reporting a crop wholly irrigated and of the farms reporting a crop wholly nonirrigated. The average yields for such wholly irrigated and wholly nonirrigated crops are also shown in table 63. The total area of irrigated land from which crops were harvested and of irrigated pasture is shown for all States in chapter I.

Appraisal of statistics.—The data for the 1940 Census, as for the 1935 Census, were tabulated by small geographic units. Tabulations of statistics in this manner made possible a comprehensive and detailed appraisal of the work of each enumerator. Thus, the detection and correction of errors resulting from a misunderstanding of the schedule were greatly facilitated. This was particularly true in regard to reports under wrong inquiries or reports of production in units other than those specified on the schedule. Undetected misplaced entries probably affected the results to some extent, particularly in areas where the crop listed on the schedule was of minor importance. Where evident, all misplaced entries were corrected and it is believed the uncorrected errors resulting from this or other causes, do not affect the totals to any appreciable extent.

For the minor crops, the names of which had to be written on the schedule by the enumerator, the results are probably less complete than for the listed crops; except, possibly where a crop considered to be of minor significance nationally, was of decided economic importance locally.

Comparability of previous statistics.—The comparability of the statistics for 1939 with those for previous censuses is affected by the wording of the specific inquiries, the inclusion or exclusion on the schedule of related items, the number of questions included, their relative position, the date of enumeration, and many other factors. Reference notes or comments in the text under the individual crops call attention to the more important differences resulting from changes in the schedule.

Summary of all crops.— The United States acreage and value data for all crops for 1939 are assembled in table 1 with, approximately, comparable totals for earlier years. In considering the total acreage of crops and in comparing the acreages of the specified crops shown in the succeeding tables, the principal points which must be noted are as follows:

Italics are used to designate crops in table 2 for which the acreage is duplicated or largely duplicated. For example, under "Annual legumes for all purposes, except plowed under for green manure" the acreages of annual legumes, grown with other crops, duplicated the acreages of the companion crops. Likewise, the acreages of annual legumes harvested for hay are italicized because they are largely duplicated. The production and value, however, are not duplicated even though the acreage may be duplicated. If two or more grains were grown in a mixture, there would not be a duplication of acreage because, with one exception—wheat and flax which were separated in the enumeration—such mixtures were reported under "mixed grains." If crops were interplanted the acreages would be largely duplicated; however, no italics would indicate the duplication in table 2 because it is impossible to segregate the portion duplicated in the harvested acreages of the individual crops that were interplanted. For further discussion of the duplication of harvested acreages see the text discussion under "acreage."

It is to be remembered that the total acres of "crops harvested" frequently exceeds the "Land from which crops were harvested," due to two or more crops being harvested from the same land in the same calendar year. Thus, a 10-acre field of alfalfa might be harvested one or more times for hay and once for seed in the same calendar year, and would contribute 20 acres to the total acres of "crops harvested" but only 10 acres to the "Land from which crops were harvested."

Some of the crop inquiries have differed in the various census years. For example, in the census of 1940, sorghums for silage were reported separately from those which were cut for hay or fodder. In the censuses of 1935 and 1930 the silage, hay, and fodder were listed as a combined figure. In 1940, vetches, velvetbeans, mung and horse beans were secured under one question and dry field and seed peas under a separate question; while in 1935 velvetbeans, vetches, Canada and other ripe field peas were combined under one question. In 1930, a question was carried relating to velvetbeans and one covering Canada, marrowfat, Scotch, and other ripe field peas. The 1940 and 1930 schedules separated other tame and wild hay while these crops were listed under "All other tame and wild grasses cut for hay" in 1935. Sweetclover and lespedeza cut for hay were shown separately for the first time in 1940. These crops were reported as a combined figure in 1935.

TABLE 1.—ALL CROPS—ACREAGE AND VALUE, FOR THE UNITED STATES: 1879 TO 1939

(The first Agricultural Census was in 1840. Total acreage of crops not secured prior to 1879 and total value of crops not secured prior to 1899)

ITEM AND YEAR		ACREAGE			VALUE (DOLLARS)		
		Total	Increase or decrease (-)		Total	Percent increase or decrease (-)	Average per acre
			Acres	Percent			
Cropland harvested	1939	321,242,430	25,618,254	8.7	xxxxxxxxxxxxxxxx	xxxxxxxxxxx	xxxxxxxxxx
	1934	295,624,176	-63,617,915	-17.7	xxxxxxxxxxxxxxxx	xxxxxxxxxxx	xxxxxxxxxx
	1929	359,242,091	14,692,824	4.3	xxxxxxxxxxxxxxxx	xxxxxxxxxxx	xxxxxxxxxx
	1924	344,549,267	----------	------	xxxxxxxxxxxxxxxx	xxxxxxxxxxx	xxxxxxxxxx
All crops [1]	1939	324,238,361	25,596,013	8.6	5,705,464,370	27.4	17.60
	1934	298,642,348	-63,302,209	-17.5	4,479,015,137	-45.5	15.00
	1929	[2] 361,944,557	----------	------	8,225,514,886	10.0	22.72
	1924	(3)	(3)	(3)	7,472,534,868	-49.0	(3)
	[4] 1919	348,603,729	37,310,347	12.0	14,846,177,769	177.0	42.01
	1909	311,293,382	28,075,102	9.9	5,297,773,834	83.1	16.99
	1899	283,218,280	63,512,716	28.9	2,889,049,680	----------	10.20
	1889	219,705,564	53,518,980	32.2	(3)	(3)	(3)
	1879	166,186,584	----------	------	(3)	(3)	(3)
Field crops and vegetables	1939	318,713,646	26,518,975	9.1	5,174,572,362	26.6	16.24
	1934	[5] 292,194,673	-63,277,044	-17.8	4,086,754,249	-44.9	13.99
	1929	355,471,717	7,172,252	2.1	7,422,105,951	-46.2	20.88
	1919	348,299,465	37,377,409	12.0	13,807,034,128	175.7	39.64
	1909	310,922,056	28,082,345	9.9	5,008,415,454	83.9	16.11
	1899	282,839,711	----------	------	2,725,292,203	----------	9.64
Fruits and nuts and horticultural specialties	1939	5,524,715	-922,960	-14.3	530,892,008	35.3	96.09
	1934	[5] 6,447,675	-25,185	-0.4	392,260,888	-51.1	60.84
	1929	[2] 6,472,840	(6)	(6)	801,408,955	-4.5	123.81
	1919	[7] 304,264	-67,062	-18.1	839,143,641	200.4	xxxxxxxxxx
	1909	[7] 371,326	-7,243	-1.9	279,358,380	71.8	xxxxxxxxxx
	1899	[7] 378,569	----------	------	162,757,477	----------	xxxxxxxxxx

[1] Total acreage of crops for which figures are available. [2] Acreage for horticultural specialties not included. [3] Not available. [4] 14,502,952 acres of corn cut for fodder were excluded as most of this acreage was probably duplicated in the acreage of corn harvested for grain. The value of this fodder, $206,954,650, was also excluded. [5] Only strawberries reported in small fruits; other small fruits included in field crops. [6] Data not comparable. See note 7. [7] Acreage in fruit orchards, vineyards, and planted nut trees not secured prior to 1930.

Changes in acreage of crops.— The total acreage of all crops harvested in 1939 was 324,238,361 which is an increase of 8.6 percent over the 298,642,348 acres recorded for 1934. Due to the severe and widespread drought of that year, the 1934 acreage of crops harvested was the lowest recorded since 1899. Examination of the 1939 data by geographic divisions and States shows that the States in the West North Central, West South Central, and Mountain Divisions had not returned to the high acreage of crops recorded in those divisions in 1929. In fact, nearly all the difference between the 361,944,557 acres harvested in 1929 and the area harvested in 1939 is accounted for in these 3 western divisions where crop acreages witnessed such remarkable expansion in the two decades prior to 1930 and were so severely injured by the drought of 1934. That much of this formerly planted and harvested acreage is still considered by farmers as being potential cropland is indicated by the 1939 acreage of "idle or fallow cropland" enumerated in these western divisions, as compared with similarly classed land in 1929.

Not only has the total acres of crops been curtailed compared with the 1929 peak but some very decided shifts have taken place in types of crops raised. Particular attention is directed to the lower acreage of cotton, corn, and wheat; and the higher acreage of grain sorghums and annual legumes as compared with 1929.

Changes in value of crops.— Values in succeeding censuses involve the variables of change in acreage, change in yield per acre, and change in unit price. Values are not particularly satisfactory in comparing changes between census years unless changes in price levels are taken into account. Value is the common unit that successfully measures the importance of an individual crop compared with another crop or with all crops in an individual year. The low value of all crops recorded in 1934 was not only the result of low yields and reduced harvested acreage caused by drought but also by low unit values. The higher value recorded for the 1939 production reflects larger acreages, higher yields, and improvement in unit prices. The very high value of all crops recorded in 1919 is a reflection of the inflation in farm prices that took place during World War I. The reader is cautioned against any assumption that these values of crops are representative of either gross or net farm income from that source. They are only a valuation placed on such crops assuming all of the harvested production to have been sold for cash on the basis of an average price per unit. A high percentage of some of the crops evaluated actually reach market channels as livestock or livestock products. Much is consumed on the farm where produced.

Individual crops.—Totals for individual field and vegetable crops harvested in 1939 are presented for the United States in tables 2 to 6, and by divisions and States in tables 7 to 62. The amount of comparative data from former censuses presented in State tables has been limited somewhat by space.

In presenting the statistics, certain derived figures are shown to facilitate analysis of the data. Percentages and averages reduce the figures to a common basis and for many purposes are much more convenient to use than the basic data. For 1939, 1934, 1929, and 1924 the relative importance of the various major crops is shown by percent of cropland harvested represented by each crop. The figures for cropland harvested were first secured for 1924. The percentages prior to that year were based on the total acreage of crops harvested for which figures were available.

TABLE 2.—FARMS REPORTING, ACREAGE HARVESTED, PRODUCTION, AND VALUE OF SPECIFIED FIELD CROPS FOR THE UNITED STATES: 1839 TO 1939

[The First Agricultural Census was in 1840. Increase or decrease not shown for periods of more than 10 years. Figures in italics are not included in totals shown in table 1. Percent not shown when 1,000 or more. Figures for divisions and States are shown in tables 7 to 56]

CROP AND YEAR	FARMS REPORTING: Number	FARMS REPORTING: Percent of all farms	ACREAGE: Total	ACREAGE: Increase or decrease (-): Acres	ACREAGE: Increase or decrease (-): Percent	ACREAGE: Percent of cropland harvested[1]	ACREAGE: Average per farm reporting	PRODUCTION: Total	PRODUCTION: Increase or decrease (-): Amount	PRODUCTION: Increase or decrease (-): Percent	PRODUCTION: Yield per acre	VALUE (DOLLARS): Total	VALUE (DOLLARS): Percent increase or decrease (-)	VALUE (DOLLARS): Average per unit	VALUE (DOLLARS): Average per acre
Corn (all purposes)[2] 1939	4,456,259	73.1	86,989,626	-486,818	-0.6	27.1	19.5	(3)	(3)	(3)	(3)	1,475,003,617	.....	(3)	16.96
1934	4,849,724	71.2	87,476,444	-10,264,296	-10.5	29.6	18.0	(3)	(3)	(3)	(3)	(3)	(3)	(3)	(3)
1929	4,597,949	73.1	97,740,740	-660,887	-0.7	27.2	21.3	(3)	(3)	(3)	(3)	(3)	(3)	(3)	(3)
1924	4,760,457	74.7	98,401,627	.....	.....	28.6	20.7	(3)	(3)	(3)	(3)	(3)	(3)	(3)	(3)
								Bushels	*Bushels*		*Bu.*				
Corn for grain 1939	4,141,018	67.9	77,431,592	15,184,440	24.4	24.1	18.7	2,311,399,925	1,141,962,394	97.7	29.9	1,305,150,781	35.6	0.56	16.86
1934	4,055,986	59.5	62,247,152	-20,914,371	-25.1	21.1	15.3	1,169,437,531	-961,314,251	-45.1	18.8	962,548,584	-41.2	0.82	15.46
1929	4,148,791	66.0	83,161,523	832,680	1.0	23.1	20.0	2,130,751,782	306,781,609	16.8	25.6	1,635,909,664	-12.5	0.77	19.67
1924	4,195,922	65.9	82,328,843	-5,442,757	-6.2	23.9	19.6	1,823,880,173	-521,952,334	-22.2	22.2	1,868,569,375	-46.7	1.02	22.70
1919	4,936,692	76.6	87,771,600	-10,611,065	-10.8	25.2	17.8	2,345,832,507	-205,357,123	-8.1	26.7	3,507,797,102	143.8	1.50	39.97
1909	4,813,175	75.7	98,382,665	3,468,992	3.7	31.6	20.4	2,552,189,630	-114,134,740	-4.3	25.9	1,438,553,919	73.7	0.56	14.62
1899	4,697,498	81.9	94,913,673	22,825,921	31.7	33.5	20.2	2,666,324,370	543,996,822	25.6	28.1	828,192,388	.....	0.31	8.73
1889	(3)	(3)	72,087,752	9,719,248	15.6	32.8	(3)	2,122,327,547	367,735,871	21.0	29.4	(3)	(3)	(3)	(3)
1879	(3)	(3)	62,368,504	.....	.....	37.5	(3)	1,754,591,676	993,647,127	130.6	28.1	(3)	(3)	(3)	(3)
1869	(3)	(3)	(3)	(3)	(3)	(3)	(3)	760,944,549	-77,848,193	-9.3	(3)	(3)	(3)	(3)	(3)
1859	(3)	(3)	(3)	(3)	(3)	(3)	(3)	838,792,742	246,721,638	41.7	(3)	(3)	(3)	(3)	(3)
1849	(3)	(3)	(3)	(3)	(3)	(3)	(3)	592,071,104	214,539,229	56.8	(3)	(3)	(3)	(3)	(3)
1839	(3)	(3)	(3)	(3)	(3)	(3)	(3)	377,531,875	.....	.....	(3)	(3)	(3)	(3)	(3)
								Tons	*Tons*		*Tons*				
Corn cut for silage 1939	422,558	6.9	4,440,397	434,858	10.9	1.4	10.5	32,539,463	3,361,282	11.5	7.33	128,373,022	-9.7	3.95	28.91
1929	379,364	6.0	4,005,539	-222,273	-5.3	1.1	10.6	29,172,181	764,221	2.7	7.28	142,140,561	.....	4.87	35.49
1924	377,961	5.9	4,227,812	224,586	5.6	1.2	11.2	28,407,960	-1,274,081	-4.3	6.72	(3)	(3)	(3)	(3)
1919	378,887	5.9	4,003,226	.....	.....	1.1	10.6	29,682,041	.....	.....	7.41	240,022,388	.....	8.09	59.96
Corn hogged or grazed, or cut for fodder 1939	412,130	6.8	5,117,697	-5,456,041	-51.6	1.6	12.4	(3)	(3)	(3)	(3)	41,479,814	.....	(3)	8.11
1929	(3)	(3)	10,573,678	-1,271,294	-10.7	2.9	(3)	(3)	(3)	(3)	(3)	(3)	(3)	(3)	(3)
1924	(3)	(3)	11,844,972	-2,657,960	-18.3	3.4	(3)	(3)	(3)	(3)	(3)	(3)	(3)	(3)	(3)
[4] 1919	1,413,490	21.9	14,502,932	.....	.....	4.2	10.3	17,793,742	.....	.....	1.23	206,934,650	.....	11.63	14.27
Sorghums (all purposes, including sirup) 1939	949,783	15.6	14,173,932	3,894,472	37.9	4.4	14.9	xxxxxxxxxxxx	xxxxxxxxxxxx	xxxxx	xxxxx	109,683,087	20.8	xxxxx	7.74
[5] 1934	(3)	(3)	10,279,460	2,265,495	28.3	3.5	(3)	xxxxxxxxxxxx	xxxxxxxxxxxx	xxxxx	xxxxx	90,791,089	-4.2	xxxxx	8.83
1929	(3)	(3)	8,013,965	313,871	4.1	2.2	(3)	xxxxxxxxxxxx	xxxxxxxxxxxx	xxxxx	xxxxx	94,724,769	.....	xxxxx	11.82
1924	693,010	10.9	7,700,094	.....	.....	2.2	11.1	xxxxxxxxxxxx	xxxxxxxxxxxx	xxxxx	xxxxx	(3)	(3)	(3)	(3)
								Bushels	*Bushels*		*Bu.*				
Sorghums for grain 1939	206,242	3.4	4,693,423	2,323,232	98.0	1.5	22.8	52,442,195	33,843,410	182.0	11.2	29,633,035	70.7	0.57	6.31
1934	159,897	2.3	2,370,191	-1,151,712	-32.7	0.8	14.8	18,598,785	-30,481,448	-62.1	7.8	17,360,241	-46.8	0.93	7.32
1929	167,723	2.7	3,521,903	-3,764	-0.1	1.0	21.0	49,080,233	-9,619,859	-16.4	13.9	32,640,336	-37.6	0.67	9.27
1924	(3)	(3)	3,525,667	-200,330	-5.4	1.0	(3)	58,700,092	-14,953,578	-20.3	16.6	52,321,330	-43.5	0.89	14.84
[6] 1919	129,947	2.0	3,725,997	2,090,844	127.9	1.1	28.7	73,653,670	56,056,365	318.6	19.8	92,521,296	755.4	1.26	24.83
[7] 1909	97,574	1.5	1,635,153	1,368,640	513.5	0.5	16.8	17,597,305	12,428,192	240.4	10.8	10,816,940	691.3	0.61	6.62
[8] 1899	19,782	0.3	266,513	.....	.....	0.1	13.5	5,169,113	.....	.....	19.4	1,367,040	.....	0.26	5.13
								Tons	*Tons*		*Tons*				
Sorghums cut for silage, hay, or fodder 1939	660,734	10.8	9,304,158	1,394,889	17.6	2.9	14.1	14,442,253	6,989,956	93.8	1.55	74,638,860	1.6	5.17	8.02
1934	743,174	10.9	7,909,269	3,553,350	81.6	2.7	10.6	7,452,897	1,053,512	16.5	0.94	73,430,848	34.1	9.85	9.28
1929	421,712	6.7	4,355,919	365,607	9.2	1.2	10.3	6,399,385	.....	.....	1.47	54,742,980	.....	8.55	12.57
1924	(3)	(3)	3,990,312	-756,537	-15.9	1.2	(3)	(3)	(3)	(3)	(3)	(3)	(3)	(3)	(3)
[9] 1919	475,626	7.4	4,746,849	.....	.....	1.4	10.0	7,912,973	.....	.....	1.67	112,854,077	.....	14.26	23.77
Sorghums cut for silage 1939	49,344	0.8	884,472	.....	.....	0.3	17.9	4,280,110	.....	.....	4.84	16,947,419	.....	3.96	19.16
Sorghums cut for hay or fodder 1939	623,718	10.2	8,419,686	.....	.....	2.6	13.5	10,162,143	.....	.....	1.21	57,691,441	.....	5.68	6.85
								Bushels	*Bushels*		*Bu.*				
Wheat threshed 1939	1,385,774	22.7	50,526,015	8,582,628	20.5	15.7	36.5	706,851,598	195,638,728	38.1	14.0	491,699,073	11.6	0.69	9.73
1934	1,363,741	20.0	41,943,387	-20,056,521	-32.3	14.2	30.8	513,212,870	-287,436,085	-35.9	12.2	440,603,053	-47.5	0.86	10.50
1929	1,208,368	19.2	61,999,908	11,137,678	21.9	17.3	51.3	800,648,955	-227,704	(10)	12.9	838,506,124	-19.2	1.05	13.52
1924	(3)	(3)	50,862,230	-22,237,191	-30.4	14.8	(3)	800,876,659	-144,526,556	-15.3	15.7	1,037,627,104	-50.0	1.30	20.40
1919	2,225,134	34.5	73,099,421	28,836,829	65.1	21.0	32.9	945,403,215	262,023,956	38.3	12.9	2,074,078,801	215.4	2.19	28.37
1909	1,458,667	22.9	44,262,592	-8,325,982	-15.8	14.2	30.3	683,379,259	24,845,007	3.8	15.4	657,656,801	77.8	0.96	14.86
1899	2,053,912	35.8	52,588,574	19,009,060	56.6	18.6	25.6	658,534,252	190,160,284	40.6	12.5	369,945,320	.....	0.56	7.03
1889	(3)	(3)	33,579,514	-1,850,619	-5.2	15.9	(3)	468,373,968	8,890,831	1.9	13.9	(3)	(3)	(3)	(3)
1879	(3)	(3)	35,430,333	.....	.....	21.3	(3)	459,483,137	171,737,511	59.7	13.0	(3)	(3)	(3)	(3)
1869	(3)	(3)	(3)	(3)	(3)	(3)	(3)	287,745,626	114,640,702	66.2	(3)	(3)	(3)	(3)	(3)
1859	(3)	(3)	(3)	(3)	(3)	(3)	(3)	173,104,924	72,618,980	72.3	(3)	(3)	(3)	(3)	(3)
1849	(3)	(3)	(3)	(3)	(3)	(3)	(3)	100,485,944	15,662,672	18.5	(3)	(3)	(3)	(3)	(3)
1839	(3)	(3)	(3)	(3)	(3)	(3)	(3)	84,823,272	.....	.....	(3)	(3)	(3)	(3)	(3)
Winter wheat 1939	1,124,138	18.4	36,135,753	2,073,368	6.1	11.2	32.1	542,748,788	111,670,205	25.9	15.0	376,650,493	1.9	0.69	10.42
1934	1,150,863	16.9	34,062,385	-6,367,970	-15.8	11.5	29.6	431,078,583	-138,625,005	-24.3	12.7	369,477,561	-38.6	0.86	10.85
1929	940,721	15.0	40,430,355	6,070,823	17.7	11.3	43.0	569,703,588	16,326,352	3.0	14.1	601,979,365	-15.5	1.06	14.89
1924	1,032,553	16.2	34,359,532	-15,553,461	-31.2	10.0	33.3	553,377,236	-188,370,974	-25.4	16.1	712,422,869	-55.8	1.29	20.73
1919	1,740,300	27.0	49,912,993	22,761,504	83.8	14.3	28.7	741,748,210	322,015,228	76.7	14.9	1,610,191,898	291.2	2.17	32.26
1909	1,174,021	18.5	27,151,489	.....	.....	8.7	23.1	419,732,982	.....	.....	15.5	411,648,205	.....	0.98	15.16
1869	(3)	(3)	(3)	(3)	(3)	(3)	(3)	175,195,893	.....	.....	(3)	(3)	(3)	(3)	(3)
Spring wheat 1939	279,337	4.6	14,390,262	6,509,260	82.6	4.5	51.5	166,102,810	83,968,523	102.2	11.5	115,048,580	61.8	0.69	7.99
1934	227,130	3.3	7,881,002	-13,688,551	-63.5	2.7	34.7	82,134,287	-148,811,080	-64.4	10.4	71,125,492	-69.9	0.87	9.02
1929	(3)	(3)	21,569,553	5,066,855	30.7	6.0	.....	230,945,367	-16,554,056	-6.7	10.7	236,526,759	-27.3	1.02	10.97
1924	267,939	4.2	16,502,698	-6,683,730	-28.8	4.8	61.6	247,499,423	43,844,418	21.5	15.0	325,204,235	-29.9	1.31	19.71
1919	566,811	8.8	23,186,428	6,075,325	35.5	6.7	40.9	203,655,005	-59,991,272	-22.8	8.8	463,866,903	88.6	2.28	20.01
1909	(3)	(3)	17,111,103	.....	.....	5.5	(3)	263,646,277	.....	.....	15.4	246,008,596	.....	0.93	14.38
1869	(3)	(3)	(3)	(3)	(3)	(3)	(3)	112,549,733	.....	.....	(3)	(3)	(3)	(3)	(3)
Durum and macaroni wheat threshed [11] 1939	49,018	0.8	3,003,228	-2,852,960	-48.7	0.9	61.3	30,977,380	-26,375,582	-46.0	10.3	21,008,285	-60.2	0.68	7.00
1929	71,721	1.1	5,856,188	.....	.....	1.6	81.7	57,352,962	.....	.....	9.8	52,786,167	.....	0.92	9.01
1909	37,017	0.6	2,502,872	.....	.....	0.8	67.6	39,958,947	.....	.....	16.0	31,751,233	.....	0.79	12.69
Spring wheat threshed, other than durum and macaroni [11] 1939	115,449	1.9	8,493,998	-7,210,367	-45.9	2.6	73.6	85,748,387	-87,844,018	-50.6	10.1	58,982,145	-67.9	0.69	6.94
1929	245,584	3.9	15,713,365	.....	.....	4.4	64.0	173,592,405	.....	.....	11.0	183,740,592	.....	1.06	11.69
1909	275,990	4.3	14,608,231	.....	.....	4.7	52.9	223,587,330	.....	.....	15.3	214,357,363	.....	0.96	14.67

[1] Percent of cropland harvested in 1939, 1934, 1929, and 1924; percent of the total acreage of crops for which figures are available for years prior to 1924. See chapter I, table 4. [2] Excludes sweet corn except for silage primarily, popcorn, "Egyptian corn," kafir, and milo maize. [3] Not available. [4] Corn cut for forage. [5] Excludes sorghums for sirup. [6] Farms reporting sorghums for grain only. Acreage, production, and value for sorghums for grain and seed. [7] Schedule inquiry was for kafir corn and milo maize with instructions to include all Jerusalem or "Egyptian corn" and kindred crops not specifically mentioned. [8] Schedule called for kafir corn with production in tons. Inquiry was listed under grains and seeds. Instructions on schedule called for reporting with kafir corn all Jerusalem corn, milo maize corn, and durra corn harvested after ripening for the grain. [9] Kafir, sorghums, etc., for forage. [10] Less than one-tenth of 1 percent. [11] Data were secured separately for 7 States only. See text discussion.

TABLE 2.—FARMS REPORTING, ACREAGE HARVESTED, PRODUCTION, AND VALUE OF SPECIFIED FIELD CROPS FOR THE UNITED STATES: 1839 TO 1939—Continued

[The First Agricultural Census was in 1840. Increase or decrease not shown for periods of more than 10 years. Figures in italics are not included in totals shown in table 1. Percent not shown when 1,000 or more. Figures for divisions and States are shown in tables 7 to 56]

CROP AND YEAR	FARMS REPORTING		ACREAGE					PRODUCTION				VALUE (DOLLARS)			
	Number	Percent of all farms	Total	Increase or decrease (-)		Percent of cropland harvested[1]	Average per farm reporting	Total	Increase or decrease (-)		Yield per acre	Total	Percent increase or decrease (-)	Average per unit	Average per acre
				Acres	Percent				Amount	Percent					
Oats threshed and cut and fed unthreshed[2]															
1939	1,777,518	20.2	32,306,771	3,685,995	12.9	10.1	18.2	(3)	(3)	(3)	(3)	289,071,546	.....	(3)	8.95
1934	(3)	(3)	28,620,776	-7,905,188	-21.6	9.7	(3)	(3)	(3)	(3)	(3)	(3)	(3)	(3)	(3)
1929	(3)	(3)	36,525,964	-4,293,340	-10.5	10.2	(3)	(3)	(3)	(3)	(3)	(3)	(3)	(3)	(3)
1924	(3)	(3)	40,819,304	.....	.....	11.8	(3)	(3)	(3)	(3)	(3)	(3)	(3)	(3)	(3)
								Bushels	*Bushels*		*Bu.*				
Oats threshed															
1939	1,493,970	24.5	29,933,108	5,344,342	21.7	9.3	20.0	670,258,195	411,478,625	89.7	29.1	269,694,442	24.9	0.31	9.01
1934	1,234,231	18.1	24,588,766	-8,877,259	-26.5	8.3	19.9	458,779,570	-533,967,342	-53.8	18.7	215,906,935	-47.4	0.47	8.78
1929	1,518,893	24.2	33,466,025	-4,164,130	-11.1	9.3	22.0	992,746,912	-311,852,171	-23.9	29.7	410,167,331	-32.8	0.41	12.26
1924	1,723,764	27.1	37,630,155	-340,847	-0.9	10.9	21.8	1,304,599,083	249,416,285	23.6	34.7	610,497,834	-28.6	0.47	16.22
1919	2,238,102	34.7	37,991,002	2,831,561	8.1	10.9	17.0	1,055,182,798	48,039,818	4.8	27.8	855,255,468	106.2	0.81	22.51
1909	2,174,006	34.2	35,159,441	5,619,743	19.0	11.3	16.2	1,007,142,980	63,763,605	6.8	28.6	414,697,422	91.0	0.41	11.79
1899	2,114,559	36.9	29,539,698	1,219,021	4.3	10.4	14.0	943,379,375	134,138,709	16.6	31.9	217,098,584	.....	0.23	7.35
1889	(3)	(3)	28,320,677	12,176,084	75.4	12.9	(3)	809,240,666	401,301,667	98.4	28.6	(3)	(3)	(3)	(3)
1879	(3)	(3)	16,144,593	.....	.....	9.7	(3)	407,858,999	125,751,842	44.6	25.3	(3)	(3)	(3)	(3)
1869	(3)	(3)	(3)	(3)	(3)	(3)	(3)	282,107,157	109,463,972	63.4	(3)	(3)	(3)	(3)	(3)
1859	(3)	(3)	(3)	(3)	(3)	(3)	(3)	172,643,185	26,059,006	17.8	(3)	(3)	(3)	(3)	(3)
1849	(3)	(3)	(3)	(3)	(3)	(3)	(3)	146,584,179	23,512,838	19.1	(3)	(3)	(3)	(3)	(3)
1839	(3)	(3)	(3)	(3)	(3)	(3)	(3)	123,071,341	.....	.....	(3)	(3)	(3)	(3)	(3)
Oats cut and fed unthreshed															
1939	339,414	5.6	2,373,663	-1,658,347	-41.1	0.7	7.0	(3)	(3)	(3)	(3)	19,377,104	.....	(3)	8.16
1934	544,626	8.0	4,032,010	972,071	31.8	1.4	7.4	(3)	(3)	(3)	(3)	(3)	(3)	(3)	(3)
1929	454,975	7.2	3,059,939	-109,210	-3.4	0.9	6.7	(3)	(3)	(3)	(3)	(3)	(3)	(3)	(3)
1924	509,324	8.0	3,169,149	.....	.....	0.9	6.2	(3)	(3)	(3)	(3)	(3)	(3)	(3)	(3)
Barley threshed	535,384	8.8	12,024,208	5,831,113	94.2	3.7	22.5	260,960,878	150,099,332	137.2	21.7	106,847,365	44.2	0.41	8.89
1934	344,626	5.1	6,193,095	-6,697,677	-52.0	2.1	18.0	110,041,546	-153,548,410	-58.3	17.8	74,071,350	-47.5	0.67	11.96
1929	542,710	8.6	12,890,772	6,123,792	90.5	3.6	23.8	263,589,955	101,450,841	65.6	20.4	140,982,106	15.5	0.53	10.94
1924	357,521	5.6	6,766,980	294,092	4.5	2.0	18.9	159,139,124	37,114,351	30.4	23.5	122,061,728	-23.9	0.77	18.04
1919	448,985	7.0	6,472,888	-1,225,818	-15.9	1.9	14.4	122,024,773	-51,319,439	-29.6	18.9	190,427,255	73.5	1.31	24.78
1909	383,197	6.0	7,698,706	3,228,510	72.2	2.5	20.1	173,344,212	53,709,335	44.9	22.5	92,458,571	122.1	0.53	12.01
1899	272,913	4.8	4,470,196	1,249,362	38.8	1.6	16.4	119,634,877	41,301,901	52.7	26.8	41,631,762	.....	0.35	9.31
1889	(3)	(3)	3,220,834	1,223,107	61.2	1.5	(3)	78,332,976	34,335,481	78.0	24.3	(3)	(3)	(3)	(3)
1879	(3)	(3)	1,997,727	.....	.....	1.2	(3)	43,997,495	14,296,190	47.8	22.0	(3)	(3)	(3)	(3)
1869	(3)	(3)	(3)	(3)	(3)	(3)	(3)	29,761,305	13,935,407	88.1	(3)	(3)	(3)	(3)	(3)
1859	(3)	(3)	(3)	(3)	(3)	(3)	(3)	15,826,898	10,068,883	206.3	(3)	(3)	(3)	(3)	(3)
1849	(3)	(3)	(3)	(3)	(3)	(3)	(3)	5,167,015	1,005,511	24.2	(3)	(3)	(3)	(3)	(3)
1839	(3)	(3)	(3)	(3)	(3)	(3)	(3)	4,161,504	.....	.....	(3)	(3)	(3)	(3)	(3)
Rye threshed	207,021	3.4	3,555,729	1,641,958	85.8	1.1	17.2	35,643,953	19,610,261	120.8	10.1	15,852,490	34.5	0.44	4.46
1934	180,573	2.6	1,913,771	-1,119,031	-36.9	0.6	10.6	16,233,692	-18,060,132	-52.7	8.5	11,781,882	-59.8	0.73	6.16
1929	175,184	2.8	3,032,802	-710,760	-19.0	0.8	17.3	34,302,824	-21,370,990	-38.4	11.3	20,343,112	-49.3	0.86	9.68
1924	230,196	3.6	3,743,562	-3,935,443	-51.2	1.1	16.3	55,673,814	-20,318,400	-26.7	14.9	57,885,500	-50.3	1.04	15.46
1919	469,113	7.3	7,679,005	5,483,444	249.8	2.2	16.4	75,992,223	46,471,760	157.4	9.9	116,537,965	470.7	1.53	15.18
1909	275,796	4.3	2,195,561	141,260	6.9	0.7	8.0	29,520,457	3,951,832	15.5	13.4	20,421,812	66.2	0.69	9.30
1899	295,108	5.1	2,054,292	-117,312	-5.4	0.7	7.0	25,568,625	-2,852,773	-10.0	12.4	12,290,540	.....	0.48	5.98
1889	(3)	(3)	2,171,604	329,371	17.9	1.0	(3)	28,421,398	8,589,603	43.3	13.1	(3)	(3)	(3)	(3)
1879	(3)	(3)	1,842,233	.....	.....	1.1	(3)	19,831,795	2,912,800	17.2	10.8	(3)	(3)	(3)	(3)
1869	(3)	(3)	(3)	(3)	(3)	(3)	(3)	16,918,795	-4,182,585	-19.8	(3)	(3)	(3)	(3)	(3)
1859	(3)	(3)	(3)	(3)	(3)	(3)	(3)	21,101,380	6,912,567	48.7	(3)	(3)	(3)	(3)	(3)
1849	(3)	(3)	(3)	(3)	(3)	(3)	(3)	14,188,813	-4,456,754	-23.9	(3)	(3)	(3)	(3)	(3)
1839	(3)	(3)	(3)	(3)	(3)	(3)	(3)	18,645,567	.....	.....	(3)	(3)	(3)	(3)	(3)
Mixed grains threshed[4]	91,913	1.5	1,566,572	294,079	23.1	0.5	17.3	39,321,764	13,869,817	54.6	25.1	18,000,374	10.6	0.46	11.49
1934	79,061	1.2	1,272,493	-1,165,585	-47.8	0.4	16.1	25,451,947	-45,398,864	-64.1	20.0	16,269,031	-58.8	0.64	12.79
1929	130,232	2.1	2,438,078	1,861,000	322.5	0.7	18.7	70,850,831	56,765,582	403.6	29.1	30,461,360	137.6	0.56	16.19
1919	46,100	0.7	577,078	.....	.....	0.2	12.5	14,065,249	.....	.....	24.4	16,605,245	.....	1.18	28.77
Flax threshed	83,188	1.4	2,061,497	-1,083,466	108.6	0.6	25.0	18,828,453	13,231,399	236.4	9.0	27,519,055	188.7	1.46	13.22
1934	46,998	0.7	998,031	-1,967,604	-66.9	0.3	21.2	5,598,054	-9,448,043	-62.8	5.6	9,531,145	-77.9	1.70	9.55
[5] 1929	87,002	1.4	2,965,635	-469,480	-13.7	0.8	34.1	15,046,097	-13,199,642	-46.7	5.1	43,104,631	-94.8	2.86	14.53
1924	104,405	1.6	3,435,115	2,174,428	172.5	1.0	32.9	28,245,739	21,592,539	324.5	8.2	66,135,073	125.2	2.34	19.25
1919	53,068	0.8	1,260,687	-822,455	-39.5	0.4	23.8	6,653,200	-12,850,565	-65.9	5.3	29,360,998	1.3	4.41	23.29
1909	77,184	1.2	2,083,142	-27,375	-1.3	0.7	27.0	19,512,765	-466,727	-2.3	9.4	28,970,554	47.6	1.48	13.91
1899	88,306	1.5	2,110,517	791,819	60.0	0.7	23.9	19,979,492	9,729,082	94.9	9.5	19,624,901	.....	0.98	9.30
1889	(3)	(3)	1,318,698	.....	.....	0.6	(3)	10,250,410	3,079,459	42.9	7.8	(3)	(3)	(3)	(3)
1879	(3)	(3)	(3)	(3)	(3)	(3)	(3)	7,170,951	5,440,507	314.4	(3)	(3)	(3)	(3)	(3)
1869	(3)	(3)	(3)	(3)	(3)	(3)	(3)	1,730,444	1,163,577	205.3	(3)	(3)	(3)	(3)	(3)
1859	(3)	(3)	(3)	(3)	(3)	(3)	(3)	566,867	4,555	0.8	(3)	(3)	(3)	(3)	(3)
1849	(3)	(3)	(3)	(3)	(3)	(3)	(3)	562,312	.....	.....	(3)	(3)	(3)	(3)	(3)
Buckwheat threshed	56,897	0.9	360,753	-261,101	-42.0	0.1	6.3	5,589,064	-2,769,947	-33.1	15.5	3,468,541	-56.8	0.62	9.61
1939	99,657	1.6	621,854	-94,734	-13.2	0.2	6.2	8,359,011	-3,644,888	-30.4	13.4	8,023,289	-37.6	0.96	12.90
1934	131,411	2.1	716,588	-26,039	-3.5	0.2	5.5	12,003,899	-666,685	-5.4	16.8	12,851,965	-34.8	1.07	17.93
1919	171,166	2.7	742,627	-135,421	-15.4	0.2	4.3	12,690,384	-2,158,948	-14.5	17.1	19,715,305	111.3	1.55	26.55
1909	197,789	3.1	878,048	70,988	8.8	0.3	4.4	14,849,332	3,615,817	32.2	16.9	9,330,592	62.3	0.63	10.63
1899	209,450	3.7	807,060	-30,104	-3.6	0.3	3.9	11,233,515	-876,834	-7.2	13.9	5,747,853	.....	0.51	7.12
1889	(3)	(3)	837,164	-11,225	-1.3	0.4	(3)	12,110,349	293,022	2.5	14.5	(3)	(3)	(3)	(3)
1879	(3)	(3)	848,389	.....	.....	0.5	(3)	11,817,327	1,995,606	20.3	13.9	(3)	(3)	(3)	(3)
1869	(3)	(3)	(3)	(3)	(3)	(3)	(3)	9,821,721	-7,750,097	-44.1	(3)	(3)	(3)	(3)	(3)
1859	(3)	(3)	(3)	(3)	(3)	(3)	(3)	17,571,818	8,614,906	96.2	(3)	(3)	(3)	(3)	(3)
1849	(3)	(3)	(3)	(3)	(3)	(3)	(3)	8,956,912	1,665,169	22.8	(3)	(3)	(3)	(3)	(3)
1839	(3)	(3)	(3)	(3)	(3)	(3)	(3)	7,291,743	.....	.....	(3)	(3)	(3)	(3)	(3)
Emmer and spelt threshed	11,216	0.2	140,645	-203,679	-59.2	(6)	12.5	2,762,999	-3,470,658	-55.7	19.6	1,162,549	-57.3	0.42	8.27
1939	18,345	0.3	344,324	177,495	106.4	0.1	18.8	6,233,657	3,625,789	139.0	18.1	2,725,350	-26.3	0.44	7.92
1919	11,922	0.2	166,829	-406,763	-70.9	(6)	14.0	2,607,868	-10,094,842	-79.5	15.6	3,699,943	-33.7	1.42	22.18
1909	37,609	0.6	573,622	.....	.....	0.2	15.3	12,702,710	.....	.....	22.1	5,584,050	.....	0.44	9.73
Rice (rough or paddy) threshed[7]															
1939	9,626	0.2	851,060	145,202	20.6	0.3	88.4	43,807,455	10,849,710	32.9	51.5	32,206,463	26.2	0.74	37.84
1934	14,234	0.2	705,858	-34,730	-4.7	0.2	49.6	32,957,745	-511,238	-1.5	46.7	25,530,155	-22.5	0.77	36.17
1929	8,945	0.1	740,588	-3,445	-0.5	0.2	82.8	33,468,983	3,943,440	13.4	45.2	32,932,931	-22.6	0.98	44.47
1924	11,476	0.2	744,033	-167,239	-18.4	0.2	64.8	29,525,543	-5,805,369	-16.4	39.7	42,536,686	-56.2	1.44	57.17
1919	20,310	0.3	911,272	301,097	49.3	0.3	44.9	35,330,912	13,492,332	61.8	38.8	97,194,481	506.7	2.75	106.66
1909	13,706	0.2	610,175	267,961	78.3	0.2	44.5	21,838,580	12,835,694	142.6	35.8	16,019,607	153.1	0.73	26.25
1899	47,651	0.8	342,214	180,902	112.1	0.1	7.2	9,002,886	4,377,313	94.6	26.3	6,329,562	.....	0.70	18.50
1889	(3)	(3)	161,312	-12,861	-7.4	0.1	(3)	4,625,573	664,013	16.8	28.7	(3)	(3)	(3)	(3)
1879	(3)	(3)	174,173	.....	.....	0.1	(3)	3,961,560	1,312,818	49.6	22.7	(3)	(3)	(3)	(3)
1869	(3)	(3)	(3)	(3)	(3)	(3)	(3)	2,648,742	-4,083,885	-60.7	(3)	(3)	(3)	(3)	(3)
1859	(3)	(3)	(3)	(3)	(3)	(3)	(3)	6,732,627	-1,012,463	-13.1	(3)	(3)	(3)	(3)	(3)
1849	(3)	(3)	(3)	(3)	(3)	(3)	(3)	7,745,090	4,837,125	166.3	(3)	(3)	(3)	(3)	(3)
1839	(3)	(3)	(3)	(3)	(3)	(3)	(3)	2,907,965	.....	.....	(3)	(3)	(3)	(3)	(3)

[1] Percent of cropland harvested in 1939, 1934, 1929, and 1924; percent of the total acreage of crops for which figures are available for years prior to 1924. See chapter I, table 4. [2] Includes oats threshed and oats cut for grain when ripe or nearly ripe and fed unthreshed, but does not include oat hay which is included with small grains for hay. [3] Not available. [4] Figures for 1939 and 1934 exclude flax and wheat mixture. See text discussion for all years. [5] See text discussion of mixed grains. [6] Less than one-tenth of 1 percent. [7] Prior to 1909, production of rice was reported in pounds. In the 1910 publication production for earlier years was converted to bushels by using 27.8 as a divisor, on the assumption that a bushel of rough rice (45 pounds) was equivalent to 27.8 pounds of hulled rice.

TABLE 2.—FARMS REPORTING, ACREAGE HARVESTED, PRODUCTION, AND VALUE OF SPECIFIED FIELD CROPS FOR THE UNITED STATES: 1839 TO 1939—Continued

[The First Agricultural Census was in 1840. Increase or decrease not shown for periods of more than 10 years. Figures in italics are not included in totals shown in table 1. Percent not shown when 1,000 or more. Figures for divisions and States are shown in tables 7 to 56]

CROP AND YEAR	FARMS REPORTING		ACREAGE					PRODUCTION				VALUE (DOLLARS)			
	Number	Percent of all farms	Total	Increase or decrease (-)		Percent of cropland harvested[1]	Average per farm reporting	Total	Increase or decrease (-)		Yield per acre	Total	Percent increase or decrease (-)	Average per unit	Average per acre
				Acres	Percent				Amount	Percent					
Annual legumes[2] 1939	1,958,658	32.1	xxxxxxxxxx	.....	.....	xxxx	xxxx	(3)	(3)	(3)	(3)	(3)	(3)	(3)	(3)
Soybeans[4] for all purposes, except plowed under for green manure 1939	977,131	16.0	11,458,934	4,881,455	74.2	3.6	11.7	(3)	(3)	(3)	(3)	(3)	(3)	(3)	(3)
1934	694,830	10.2	6,577,479	3,660,500	126.0	2.2	9.5	(3)	(3)	(3)	(3)	(3)	(3)	(3)	(3)
1929	302,842	4.8	2,910,979	.....	.....	0.8	9.6	(3)	(3)	(3)	(3)	(3)	(3)	(3)	(3)
Grown alone 1939	827,676	13.6	8,964,764	3,272,528	57.5	2.8	10.8	(3)	(3)	(3)	(3)	(3)	(3)	(3)	(3)
1934	622,746	9.1	5,692,236	3,730,687	190.2	1.9	9.1	(3)	(3)	(3)	(3)	(3)	(3)	(3)	(3)
1929	(3)	(3)	1,961,549	.....	.....	0.5	(3)	(3)	(3)	(3)	(3)	(3)	(3)	(3)	(3)
Grown with other crops 1939	199,396	3.3	*2,494,170*	*1,608,927*	*181.7*	*0.8*	*12.5*	(3)	(3)	(3)	(3)	(3)	(3)	(3)	(3)
1934	90,943	1.3	*885,243*	*-64,187*	*-6.8*	*0.3*	*9.8*	(3)	(3)	(3)	(3)	(3)	(3)	(3)	(3)
1929	(3)	(3)	*949,430*	.....	.....	*0.3*	(3)	(3)	(3)	(3)	(3)	(3)	(3)	(3)	(3)
								Bushels	*Bushels*		*Bu.*				
Harvested for beans 1939	253,762	4.2	4,274,105	.....	.....	1.3	16.8	87,590,641	.....	.....	20.5	71,246,404	.....	0.81	16.67
Grown alone 1939	236,359	3.9	4,109,067	.....	.....	1.3	17.4	(3)	(3)	(3)	(3)	(3)	(3)	(3)	(3)
Grown alone only[5] 1939	235,184	3.9	4,097,926	.....	.....	1.3	17.4	86,610,183	.....	.....	21.1	(3)	(3)	(3)	(3)
Grown with other crops 1939	18,578	0.3	*165,038*	.....	.....	*0.1*	*8.9*	(3)	(3)	(3)	(3)	(3)	(3)	(3)	(3)
Harvested for beans 1934	148,124	2.2	(3)	(3)	(3)	(3)	(3)	23,014,703	14,353,515	165.7	(3)	23,210,120	60.7	1.01	(3)
1929	(3)	(3)	(3)	(3)	(3)	(3)	(3)	8,661,188	7,576,375	698.4	(3)	14,446,066	224.6	1.67	(3)
1919	31,124	0.5	112,826	111,197	.....	(6)	3.6	1,084,813	1,067,978	.....	9.6	4,450,099	.....	4.10	39.44
1909	339	(6)	1,629	.....	.....	(6)	4.8	16,835	.....	.....	10.3	20,577	.....	1.22	12.63
Cowpeas[4] for all purposes, except plowed under for green manure 1939	811,450	13.3	6,714,351	1,512,106	29.1	2.1	8.3	(3)	(3)	(3)	(3)	(3)	(3)	(3)	(3)
1934	838,761	12.3	5,202,245	3,709,017	248.4	1.8	6.2	(3)	(3)	(3)	(3)	(3)	(3)	(3)	(3)
1929	273,923	4.4	1,493,228	.....	.....	0.4	5.5	(3)	(3)	(3)	(3)	(3)	(3)	(3)	(3)
Grown alone 1939	592,326	9.7	2,909,083	107,614	7.3	0.9	4.9	(3)	(3)	(3)	(3)	(3)	(3)	(3)	(3)
1934	502,949	8.7	2,711,469	1,935,923	249.6	0.9	4.6	(3)	(3)	(3)	(3)	(3)	(3)	(3)	(3)
1929	(3)	(3)	775,546	.....	.....	0.2	(3)	(3)	(3)	(3)	(3)	(3)	(3)	(3)	(3)
Grown with other crops 1939	359,453	5.9	*3,805,268*	*1,314,492*	*52.8*	*1.2*	*10.6*	(3)	(3)	(3)	(3)	(3)	(3)	(3)	(3)
1934	298,493	4.4	*2,490,776*	*1,773,094*	*247.1*	*0.8*	*8.3*	(3)	(3)	(3)	(3)	(3)	(3)	(3)	(3)
1929	(3)	(3)	*717,682*	.....	.....	*0.2*	(3)	(3)	(3)	(3)	(3)	(3)	(3)	(3)	(3)
Harvested for peas 1939	327,007	5.4	1,895,507	.....	.....	0.6	5.8	5,959,296	.....	.....	3.1	8,313,747	.....	1.40	4.39
Grown alone 1939	234,115	3.8	824,017	.....	.....	0.3	3.5	(3)	(3)	(3)	(3)	(3)	(3)	(3)	(3)
Grown alone only[5] 1939	216,051	3.5	764,684	.....	.....	0.2	3.5	3,918,944	.....	.....	5.1	(3)	(3)	(3)	(3)
Grown with other crops 1939	110,956	1.8	*1,071,550*	.....	.....	*0.3*	*9.7*	(3)	(3)	(3)	(3)	(3)	(3)	(3)	(3)
Harvested for peas 1934	465,968	6.7	(3)	(3)	(3)	(3)	(3)	6,161,734	2,887,921	88.2	(3)	9,103,198	23.6	1.48	(3)
1929	(3)	(3)	(3)	(3)	(3)	(3)	(3)	3,273,813	.....	.....	(3)	7,365,563	.....	2.25	(3)
1889	(3)	(3)	(3)	(3)	(3)	(3)	(3)	3,402,912	-1,337,328	-28.2	(3)	(3)	(3)	(3)	(3)
[7] 1879	(3)	(3)	(3)	(3)	(3)	(3)	(3)	4,740,240	.....	.....	(3)	(3)	(3)	(3)	(3)
Peanuts[4] for all purposes, except plowed under for green manure 1939	491,365	8.1	3,593,536	354,011	10.9	1.1	7.3	(3)	(3)	(3)	(3)	(3)	(3)	(3)	(3)
1934	576,985	8.5	3,239,525	792,821	32.4	1.1	5.6	(3)	(3)	(3)	(3)	(3)	(3)	(3)	(3)
1929	326,253	5.2	2,446,704	.....	.....	0.7	7.6	(3)	(3)	(3)	(3)	(3)	(3)	(3)	(3)
Grown alone 1939	458,286	7.5	2,511,909	495,618	24.6	0.8	5.5	(3)	(3)	(3)	(3)	(3)	(3)	(3)	(3)
1934	404,371	5.9	2,016,291	457,426	29.3	0.7	5.0	(3)	(3)	(3)	(3)	(3)	(3)	(3)	(3)
1929	(3)	(3)	1,558,865	.....	.....	0.4	(3)	(3)	(3)	(3)	(3)	(3)	(3)	(3)	(3)
Grown with other crops 1939	61,131	1.0	*1,081,627*	*-141,607*	*-11.6*	*0.3*	*17.7*	(3)	(3)	(3)	(3)	(3)	(3)	(3)	(3)
1934	82,289	1.2	*1,223,234*	*936,395*	*37.8*	*0.4*	*14.9*	(3)	(3)	(3)	(3)	(3)	(3)	(3)	(3)
1929	(3)	(3)	*887,839*	.....	.....	*0.2*	(3)	(3)	(3)	(3)	(3)	(3)	(3)	(3)	(3)
								Pounds	*Pounds*		*Lb.*				
Harvested for nuts 1939	304,161	5.0	1,757,039	.....	.....	0.6	5.9	1,155,316,299	.....	.....	646.0	39,169,158	.....	0.03	21.92
Grown alone 1939	301,905	4.9	1,766,480	.....	.....	0.5	5.9	(3)	(3)	(3)	(3)	(3)	(3)	(3)	(3)
Grown alone only[5] 1939	300,350	4.9	1,759,868	.....	.....	0.5	5.9	1,145,974,314	.....	.....	651.0	(3)	(3)	(3)	(3)
Grown with other crops 1939	3,811	0.1	*20,559*	.....	.....	(6)	*5.4*	(3)	(3)	(3)	(3)	(3)	(3)	(3)	(3)
								Bushels	*Bushels*		*Bu.*				
Harvested for nuts 1934	453,835	6.7	(3)	(3)	(3)	(3)	(3)	44,259,977	7,671,981	21.0	(3)	38,592,738	35.7	0.87	(3)
1929	(3)	(3)	(3)	(3)	(3)	(3)	(3)	36,587,996	9,138,066	33.3	(3)	28,433,245	-54.7	0.78	(3)
1919	230,380	3.6	1,125,100	255,213	29.3	0.3	4.9	27,449,930	8,034,114	41.4	24.4	62,751,701	243.4	2.29	55.77
1909	219,003	3.4	869,887	353,233	68.4	0.3	4.0	19,415,816	7,451,707	62.3	22.3	18,271,929	151.9	0.94	21.00
1899	133,909	2.3	516,654	312,708	153.3	0.2	3.9	11,964,109	8,375,966	233.4	23.2	7,270,515	.....	0.61	14.07
1889	(3)	(3)	203,946	.....	.....	0.1	(3)	3,588,143	.....	.....	17.6	(3)	(3)	(3)	(3)
Vetches,[8] velvetbeans, horse and mung beans[4] for all purposes, except plowed under for green manure 1939	157,751	2.6	2,513,642	.....	.....	0.8	15.9	(3)	(3)	(3)	(3)	(3)	(3)	(3)	(3)
Grown alone 1939	35,613	0.6	291,440	.....	.....	0.1	8.3	(3)	(3)	(3)	(3)	(3)	(3)	(3)	(3)
Grown with other crops 1939	127,162	2.1	*2,222,202*	.....	.....	*0.7*	*17.5*	(3)	(3)	(3)	(3)	(3)	(3)	(3)	(3)
Harvested for beans 1939	49,764	0.8	701,215	.....	.....	0.2	14.1	3,072,792	.....	.....	4.4	5,659,749	.....	1.84	8.07
Grown alone 1939	12,946	0.2	111,016	.....	.....	(6)	8.6	(3)	(3)	(3)	(3)	(3)	(3)	(3)	(3)
Grown with other crops 1939	39,004	0.6	*590,199*	.....	.....	*0.2*	*15.1*	(3)	(3)	(3)	(3)	(3)	(3)	(3)	(3)
Velvetbeans for all purposes, except for soil improvement 1929	101,639	1.6	1,237,346	94,784	8.3	0.3	12.2	2,114,806	.....	.....	1.7	3,663,384	.....	1.73	2.96
[9] 1919	101,590	1.6	1,142,562	1,130,002	.....	0.3	11.2	(3)	(3)	(3)	(3)	(3)	(3)	(3)	(3)
[10] 1909	(3)	(3)	12,560	.....	.....	(6)	(3)	154,767	.....	.....	12.3	210,837	.....	1.36	16.79

[1] Percent of cropland harvested in 1939, 1934, and 1929; percent of the total acreage of crops for which figures are available for years prior to 1924. See chapter 1, table 4. [2] See text discussion. [3] Not available. [4] Data for 1924 are omitted from this table as it is believed that for most items relating to annual legumes they are not sufficiently comparable with those for other years. See text discussion. The available figures for 1924 are as follows: Peanuts—250,847 farms reporting 1,104,678 acres, and 26,899,079 bushels valued at $35,307,788; soybeans—283,284 farms reporting; cowpeas—407,441 farms reporting; velvetbeans—115,207 farms reporting and 1,475,951 acres; dry edible beans—149,863 farms reporting and 1,637,069 acres; annual legumes (soybeans, cowpeas, and peanuts only) saved for hay—2,572,615 acres. Prior to 1879, census data relating to annual legumes are limited to the combined production of peas and beans, and are as follows: 1869—5,746,027 bushels; 1859—15,061,995 bushels; 1849—9,219,901 bushels. No data available for 1839. [5] Farms reporting quantity harvested from acreage grown alone. [6] Less than one-tenth of 1 percent. [7] For 1879 the schedule inquiry for field peas was "Canada peas," although no separate totals were given in the 1880 publication, the production in Alabama, Arkansas, Florida, Georgia, Kentucky, Louisiana, Mississippi, North Carolina, South Carolina, Tennessee, Texas, and a portion of Missouri was considered as cowpeas and the production in all other States as Canada peas. In the 1890 publication 4,740,240 bushels of cowpeas and 1,774,737 bushels of Canada peas were given as the production of dry peas for 1879, the entire production of Missouri being included as cowpeas. [8] In 1929 data for vetches were limited to vetch seed specified on individual schedules under "Other field crops," with 212 farms reporting 3,730 acres and 57,884 bushels valued at $141,821. [9] Includes total acreage of velvetbeans grown for any purpose, alone or mixed with other crops. [10] Harvested for beans.

TABLE 2.—FARMS REPORTING, ACREAGE HARVESTED, PRODUCTION, AND VALUE OF SPECIFIED FIELD CROPS FOR THE UNITED STATES: 1839 TO 1939—Continued

[The First Agricultural Census was in 1840. Increase or decrease not shown for periods of more than 10 years. Figures in italics are not included in totals shown in table 1. Percent not shown when 1,000 or more. Figures for divisions and States are shown in tables 7 to 56]

CROP AND YEAR	FARMS REPORTING		ACREAGE					PRODUCTION				VALUE (DOLLARS)			
	Number	Percent of all farms	Total	Increase or decrease (-)		Percent of cropland harvested[1]	Average per farm reporting	Total	Increase or decrease (-)		Yield per acre	Total	Percent increase or decrease (-)	Average per unit	Average per acre
				Acres	Percent				Amount	Percent					
Annual legumes[2]—Continued															
Other dry field and seed beans[3] for all purposes, except plowed under for green manure...1939..	102,436	1.7	1,591,211	87,541	5.8	0.5	15.5	(4)	(4)	(4)	(4)	(4)	(4)	(4)	(4)
1934..	139,753	2.1	1,503,670	-362,985	-19.4	0.5	10.8	(4)	(4)	(4)	(4)	(4)	(4)	(4)	(4)
1929..	128,561	2.0	1,866,655	.....	.....	0.5	14.5	(4)	(4)	(4)	(4)	(4)	(4)	(4)	(4)
Grown alone.....1939..	101,456	1.7	1,587,373	98,997	6.7	0.5	15.6	(4)	(4)	(4)	(4)	(4)	(4)	(4)	(4)
1934..	(4)	(4)	1,488,376	-257,886	-14.8	0.5	(4)	(4)	(4)	(4)	(4)	(4)	(4)	(4)	(4)
1929..	(4)	(4)	1,746,262	.....	.....	0.5	(4)	(4)	(4)	(4)	(4)	(4)	(4)	(4)	(4)
Grown with other crops..1939..	1,092	(5)	*3,838*	*-11,456*	*-74.9*	(5)	*3.5*	(4)	(4)	(4)	(4)	(4)	(4)	(4)	(4)
1934..	(4)	(4)	*15,294*	*-105,099*	*-87.3*	(5)	(4)	(4)	(4)	(4)	(4)	(4)	(4)	(4)	(4)
1929..	(4)	(4)	*120,393*	.....	.....	(5)	(4)	(4)	(4)	(4)	(4)	(4)	(4)	(4)	(4)
								Bushels	*Bushels*		*Bu.*				
Harvested for beans....1939..	100,949	1.7	1,585,821	.....	.....	0.5	15.7	23,666,104	4,969,489	26.6	14.9	46,527,308	18.0	1.97	29.34
Grown alone.....1939..	100,194	1.6	1,582,983	.....	.....	0.5	15.8	(4)	(4)	(4)	(4)	(4)	(4)	(4)	(4)
Grown with other crops.....1939..	906	(5)	*2,838*	.....	.....	(5)	*3.1*	(4)	(4)	(4)	(4)	(4)	(4)	(4)	(4)
Harvested for beans....1934..	(4)	(4)	(4)	(4)	(4)	(4)	(4)	18,696,615	-1,656,964	-8.1	(4)	39,418,609	-48.9	2.11	(4)
1929..	(4)	(4)	(4)	(4)	(4)	(4)	(4)	20,353,579	6,274,486	44.6	(4)	77,097,864	24.8	3.79	(4)
[6] 1919..	168,185	2.6	1,161,682	358,691	44.7	0.3	6.9	14,079,093	2,827,933	25.1	12.1	61,795,225	183.8	4.39	53.19
[7] 1909..	185,934	2.9	802,991	349,150	76.9	0.3	4.3	11,251,160	6,186,670	122.2	14.0	21,771,482	185.2	1.94	27.11
1899..	245,016	4.3	453,841	.....	.....	0.2	1.9	5,064,490	1,900,936	60.1	11.2	7,633,636	.....	1.51	16.82
1889..	(4)	(4)	(4)	(4)	(4)	(4)	(4)	3,163,554	88,504	2.9	(4)	(4)	(4)	(4)	(4)
1879..	(4)	(4)	(4)	(4)	(4)	(4)	(4)	3,075,050	.....	.....	(4)	(4)	(4)	(4)	(4)
Dry field and seed peas[3] for all purposes, except plowed under for green manure...1939..	11,133	0.2	244,902	-42,000	-14.6	0.1	22.0	(4)	(4)	(4)	(4)	(4)	(4)	(4)	(4)
1929..	26,615	0.4	286,902	.....	.....	0.1	10.8	(4)	(4)	(4)	(4)	(4)	(4)	(4)	(4)
Grown alone.....1939..	10,371	0.2	230,882	-25,096	-9.8	0.1	22.3	(4)	(4)	(4)	(4)	(4)	(4)	(4)	(4)
1929..	(4)	(4)	255,978	.....	.....	0.1	(4)	(4)	(4)	(4)	(4)	(4)	(4)	(4)	(4)
Grown with other crops..1939..	839	(5)	*14,020*	*-16,904*	*-54.7*	(5)	*16.7*	(4)	(4)	(4)	(4)	(4)	(4)	(4)	(4)
1929..	(4)	(4)	*30,924*	.....	.....	(5)	(4)	(4)	(4)	(4)	(4)	(4)	(4)	(4)	(4)
Harvested for peas.....1939..	9,036	0.1	214,324	.....	.....	0.1	23.7	3,791,063	.....	.....	17.7	6,370,437	.....	1.68	29.72
Grown alone.....1939..	8,756	0.1	209,764	.....	.....	0.1	24.0	(4)	(4)	(4)	(4)	(4)	(4)	(4)	(4)
Grown with other crops.....1939..	328	(5)	*4,560*	.....	.....	(5)	*13.9*	(4)	(4)	(4)	(4)	(4)	(4)	(4)	(4)
Harvested for peas.....1929..	(4)	(4)	(4)	(4)	(4)	(4)	(4)	3,281,135	-2,461,491	-42.9	(4)	7,444,200	-64.2	2.27	(4)
[8] 1919..	210,245	3.3	865,670	-439,429	-33.7	0.2	4.1	5,742,626	-1,386,668	-19.5	6.6	20,790,541	89.6	3.62	24.02
[8] 1909..	261,231	4.1	1,305,099	336,729	34.8	0.4	5.0	7,129,294	-2,310,916	-24.5	5.5	10,963,739	38.6	1.54	8.40
[8] 1899..	417,864	7.3	968,370	.....	.....	0.3	2.3	9,440,210	6,627,773	235.7	9.7	7,908,966	.....	0.84	8.17
1889..	(4)	(4)	(4)	(4)	(4)	(4)	(4)	2,812,437	1,037,700	58.5	(4)	(4)	(4)	(4)	(4)
[9] 1879..	(4)	(4)	(4)	(4)	(4)	(4)	(4)	1,774,737	.....	.....	(4)	(4)	(4)	(4)	(4)
Velvetbeans, vetches, Canada and other ripe field peas for—beans, peas, seed, hay, or grazed.....1934..	211,294	3.1	2,749,972	.....	.....	0.9	13.0	10,253,723	.....	.....	3.7	(4)	(4)	(4)	(4)
								Tons	*Tons*		*Tons*				
All hay.....1939..	3,436,325	56.4	65,979,445	-2,645,065	-3.9	20.5	19.2	82,413,269	20,328,922	32.7	1.25	701,509,927	-18.6	8.51	10.63
1934..	(4)	(4)	68,624,510	796,611	1.2	23.2	(4)	62,084,347	-23,196,417	-27.2	0.90	862,064,278	-12.8	13.89	12.56
1929..	3,437,918	54.7	67,827,899	-6,268,043	-8.5	18.9	19.7	85,280,764	-3,103,485	-3.5	1.26	988,436,875	-8.2	11.59	14.57
[10] 1924..	(4)	(4)	74,095,942	1,316,054	1.8	21.5	(4)	88,384,249	-1,971,291	-2.2	1.19	1,076,254,296	-44.9	12.18	14.53
1919..	(4)	(4)	72,779,888	4,552,578	6.7	20.9	(4)	90,355,540	3,139,189	3.6	1.24	1,953,149,124	151.7	21.62	26.84
1909..	(4)	(4)	68,227,310	9,643,463	16.5	21.9	(4)	87,216,351	16,103,642	22.6	1.28	776,067,880	60.3	8.90	11.37
1899..	(4)	(4)	58,583,847	5,695,050	10.6	20.7	(4)	71,112,709	4,281,229	6.4	1.21	[11] 484,254,703	.....	6.81	8.27
[12] 1889..	(4)	(4)	52,948,797	22,317,743	72.9	24.1	(4)	66,831,480	31,680,769	90.1	1.26	(4)	(4)	(4)	(4)
1879..	(4)	(4)	30,631,054	.....	.....	18.4	(4)	35,150,711	7,834,663	28.7	1.15	(4)	(4)	(4)	(4)
1869..	(4)	(4)	(4)	(4)	(4)	(4)	(4)	27,316,048	8,232,152	43.1	(4)	(4)	(4)	(4)	(4)
1859..	(4)	(4)	(4)	(4)	(4)	(4)	(4)	19,083,896	5,245,254	37.9	(4)	(4)	(4)	(4)	(4)
1849..	(4)	(4)	(4)	(4)	(4)	(4)	(4)	13,838,642	3,590,533	35.0	(4)	(4)	(4)	(4)	(4)
1839..	(4)	(4)	(4)	(4)	(4)	(4)	(4)	10,248,109	.....	.....	(4)	(4)	(4)	(4)	(4)
Annual legumes saved for hay.....1939..	972,128	15.9	*7,187,327*	*-2,313,619*	*-24.4*	*2.2*	*7.4*	8,379,503	409,080	5.1	1.17	74,186,245	-35.1	8.85	10.32
1934..	1,222,266	17.9	*9,500,946*	*6,433,236*	*209.7*	*3.2*	*7.8*	7,970,423	5,035,021	171.5	0.84	114,380,565	151.6	14.35	12.04
1929..	434,472	6.9	*3,067,710*	*495,095*	*19.2*	*0.9*	*7.1*	2,935,402	.....	.....	0.96	45,464,629	.....	15.49	14.82
[13] 1924..	([14])	(4)	*2,572,615*	*725,701*	*39.3*	*0.7*	(4)	(4)	(4)	(4)	(4)	(4)	(4)	(4)	(4)
[15] 1919..	329,547	5.1	*1,846,914*	.....	.....	*0.5*	*5.6*	1,716,195	.....	.....	0.93	47,094,363	.....	27.44	25.50
Alfalfa cut for hay.....1939..	946,545	15.5	12,802,733	1,133,598	9.7	4.0	13.5	25,653,221	6,911,123	36.9	2.00	236,161,728	-12.0	9.21	18.45
1934..	877,453	12.9	11,669,135	153,324	1.3	3.9	13.3	18,742,098	-4,751,407	-20.2	1.61	266,298,614	-15.4	14.32	22.99
1929..	806,429	12.8	11,515,811	1,119,380	10.7	3.2	14.3	23,493,505	.....	.....	2.04	317,043,137	.....	13.49	27.53
1924..	664,125	10.4	10,402,431	1,777,620	20.6	3.0	15.7	(4)	(4)	(4)	(4)	(4)	(4)	(4)	(4)
1919..	542,549	8.4	8,624,811	3,917,665	83.2	2.5	15.9	18,853,133	6,993,252	59.0	2.19	416,178,534	347.0	22.07	48.25
1909..	283,013	4.4	4,707,146	2,613,135	124.8	1.5	16.6	11,859,881	6,639,210	127.2	2.52	93,103,998	.....	7.85	19.78
1899..	96,114	1.7	2,094,011	.....	.....	0.7	21.8	5,220,671	.....	.....	2.49	(4)	(4)	(4)	(4)
Sweetclover cut for hay...1939..	97,457	1.6	1,146,515	.....	.....	0.4	11.8	1,357,359	.....	.....	1.18	7,187,832	.....	5.30	6.27
Lespedeza cut for hay.....1939..	481,205	7.9	4,697,609	.....	.....	1.5	9.8	5,046,772	.....	.....	1.07	51,427,190	.....	10.19	10.95
Sweetclover and lespedeza cut for hay.....1934..	259,494	3.8	2,564,667	1,154,469	81.9	0.9	9.9	2,306,944	694,503	43.1	0.90	28,900,324	68.7	12.53	11.27
[16] 1929..	123,662	2.0	1,410,198	100,842	7.7	0.4	11.4	1,612,441	.....	.....	1.14	17,134,094	.....	10.63	12.15
[16] 1924..	108,174	1.7	1,309,356	.....	.....	0.4	12.1	(4)	(4)	(4)	(4)	(4)	(4)	(4)	(4)

[1] Percent of cropland harvested in 1939, 1934, 1929, and 1924; percent of the total acreage of crops for which figures are available for years prior to 1924. See chapter I, table 4. [2] See text discussion. [3] Data for 1924 are omitted from this table as it is believed that for most items relating to annual legumes they are not sufficiently comparable with those for other years. See text discussion. The available figures for 1924 are as follows: Peanuts—250,847 farms reporting 1,104,678 acres, and 26,899,079 bushels valued at $35,307,788; soybeans—283,284 farms reporting; cowpeas—407,441 farms reporting; velvetbeans—115,297 farms reporting and 1,475,951 acres; dry edible beans—149,863 farms reporting and 1,637,066 acres; annual legumes (soybeans, cowpeas, and peanuts only) saved for hay—2,572,615 acres. Prior to 1879, census data relating to annual legumes are limited to the combined production of peas and beans, and are as follows: 1869—5,746,027 bushels; 1859—15,061,995 bushels; and 1849—9,219,901 bushels. No data available for 1839. [4] Not available. [5] Less than one-tenth of 1 percent. [6] Figures do not include 118 farms reporting 1,459 acres and 49,694 bushels of horsebeans valued at $124,235, and 11 farms reporting 39 acres and 206 bushels of "Other" beans valued at $824. [7] Figures do not include 67 farms reporting 150 acres and 5,534 bushels of horsebeans valued at $5,659, and 5 farms reporting 43 acres and 520 bushels of "Other" beans valued at $555. [8] Includes cowpeas. [9] For 1879 the schedule inquiry for field peas was "Canada peas," although no separate totals were given in the 1880 publication, the production in Alabama, Arkansas, Florida, Georgia, Kentucky, Louisiana, Mississippi, North Carolina, South Carolina, Tennessee, Texas, and a portion of Missouri was considered as cowpeas and the production in all other States as Canada peas. In the 1890 publication, 4,740,240 bushels of cowpeas and 1,774,737 bushels of Canada peas were given as the production of dry peas for 1879, the entire production of Missouri, being included as cowpeas. [10] Production and value include an undetermined tonnage of sorghums cut for hay. [11] Includes value of forage. [12] Includes coarse forage. [13] Soybeans, cowpeas, and peanuts. [14] 283,284 farms reported soybeans for either beans or hay, or both; 407,441, cowpeas for either peas or hay, or both; and 250,847, peanuts for either nuts or hay, or both. [15] Soybeans, cowpeas, peanuts, and vetches. [16] In 1929 and 1924 crimson clover was included with sweetclover and lespedeza.

TABLE 2.—FARMS REPORTING, ACREAGE HARVESTED, PRODUCTION, AND VALUE OF SPECIFIED FIELD CROPS FOR THE UNITED STATES: 1839 TO 1939—Continued

[The First Agricultural Census was in 1840. Increase or decrease not shown for periods of more than 10 years. Figures in italics are not included in totals shown in table 1. Percent not shown when 1,000 or more. Figures for divisions and States are shown in tables 7 to 56]

CROP AND YEAR	FARMS REPORTING		ACREAGE					PRODUCTION				VALUE (DOLLARS)			
	Number	Percent of all farms	Total	Increase or decrease (-)		Percent of cropland harvested[1]	Average per farm reporting	Total	Increase or decrease (-)		Yield per acre	Total	Percent increase or decrease (-)	Average per unit	Average per acre
				Acres	Percent				Amount	Percent					
All hay—Continued															
Clover or timothy alone or mixed cut for hay								Tons	Tons		Tons				
1939	1,110,494	18.2	17,273,868	-2,704,823	-13.5	5.4	15.6	20,660,341	4,314,249	26.4	1.20	195,454,477	-21.3	9.46	11.32
1934	1,247,079	18.3	19,978,691	-9,771,105	-32.8	6.8	16.0	16,346,092	-21,361,466	-56.6	0.82	248,452,709	-41.1	15.20	12.44
[2] 1929	(3)	(4)	29,749,886	-4,498,926	-13.1	8.3	(4)	37,707,558	.....	.....	1.27	421,711,053	.....	11.18	14.18
[2] 1924	(5)	(4)	34,248,812	797,645	2.4	9.0	(4)	(4)	(4)	(4)	(4)	(4)	(4)	(4)	(4)
[6] 1919	(7)	(4)	33,451,167	-3,220,671	-8.8	9.6	(4)	42,288,266	-3,604,033	-7.9	1.26	1,009,962,177	112.8	23.88	30.19
1909	(8)	(4)	36,672,038	32,568,070	793.6	11.8	(4)	45,892,299	40,725,111	788.1	1.25	474,697,581	.....	10.34	12.94
[9] 1899	420,124	7.3	4,103,968	.....	.....	1.4	9.8	5,167,188	.....	.....	1.26	(4)	(4)	(4)	(4)
Small grains cut for hay															
1939	335,357	5.5	3,690,360	-3,289,898	-47.1	1.1	11.0	3,887,897	-1,032,828	-21.0	1.05	31,358,774	-40.1	8.07	8.50
1934	516,228	7.6	6,980,258	3,775,293	117.8	2.4	13.5	4,920,725	1,487,472	43.3	0.70	52,322,272	12.1	10.63	7.50
1929	249,674	4.0	3,204,965	117,357	3.8	0.9	12.8	3,433,253	.....	.....	1.07	46,074,267	.....	13.59	14.36
1924	228,819	3.6	3,087,608	-2,587,246	-45.6	0.9	13.5	(4)	(4)	(4)	(4)	(4)	(4)	(4)	(4)
1919	513,877	8.0	5,674,854	1,349,976	31.2	1.6	11.0	5,462,853	95,561	1.8	0.96	120,229,820	94.9	22.01	21.19
[10] 1909	418,056	6.6	4,324,878	441,348	11.4	1.4	10.3	5,367,292	402,635	8.1	1.24	61,686,131	.....	11.49	14.26
1899	337,237	5.9	3,883,530	.....	.....	1.4	11.5	4,964,657	.....	.....	1.28	(4)	(4)	(4)	(4)
Other tame grasses cut for hay[11]															
1939	546,195	9.0	7,220,202	1,857,549	34.6	2.2	13.2	7,600,407	2,469,950	48.1	1.05	60,740,108	2.6	7.99	8.41
1929	416,301	6.6	5,362,653	-2,089,751	-28.0	1.5	12.9	5,130,457	.....	.....	0.96	50,228,735	.....	11.54	11.04
1924	601,582	9.4	7,452,404	1,396,747	23.1	2.2	12.4	(4)	(4)	(4)	(4)	(4)	(4)	(4)	(4)
1919	619,616	9.6	6,055,657	718,931	13.5	1.7	9.8	6,403,805	690,500	12.1	1.06	133,181,607	139.7	20.80	21.00
1909	(12)	(4)	5,336,726	.....	.....	1.7	.....	5,713,305	.....	.....	1.07	55,554,001	.....	9.72	10.41
Wild grasses cut for hay															
1939	419,200	6.8	11,960,831	-1,555,845	-11.5	3.7	28.9	9,827,769	-1,140,379	-10.4	0.82	44,993,573	-44.6	4.58	3.76
1929	441,591	7.0	13,516,676	-1,506,040	-10.0	3.8	30.6	10,968,148	.....	.....	0.81	81,180,960	.....	7.40	6.01
1924	(4)	(4)	15,022,716	-2,103,769	-12.3	4.4	(4)	(4)	(4)	(4)	(4)	(4)	(4)	(4)	(4)
1919	529,819	8.2	17,126,485	-60,037	-0.3	4.9	32.3	15,631,288	-2,752,286	-15.0	0.91	226,502,614	148.8	14.49	13.23
1909	539,717	8.5	17,186,522	1,729,745	11.2	5.5	31.8	18,383,574	1,098,716	6.4	1.07	91,026,166	.....	4.95	5.30
1899	531,592	9.3	15,456,777	.....	.....	5.5	29.1	17,284,858	.....	.....	1.12	(4)	(4)	(4)	(4)
All other tame and wild grasses cut for hay															
1934	994,619	14.6	17,930,813	-948,516	-5.0	6.1	18.0	11,798,065	-4,300,540	-26.7	0.66	149,709,794	6.6	12.69	8.35
								Bushels	Bushels		Bu.				
Alfalfa seed															
1939	85,471	1.4	1,009,758	484,311	92.2	0.3	11.8	1,453,580	464,169	46.8	1.4	12,691,155	12.1	8.72	12.56
1929	29,588	0.5	525,447	.....	.....	0.1	17.8	989,411	121,107	13.9	1.9	11,313,429	-45.3	11.43	21.53
1919	31,043	0.5	(4)	(4)	(4)	(4)	(4)	868,304	604,976	229.7	(4)	20,647,780	906.3	23.78	(4)
1909	7,431	0.1	(4)	(4)	(4)	(4)	(4)	263,328	.....	.....	(4)	2,051,840	.....	7.79	(4)
Sweetclover seed															
1939	38,566	0.6	570,034	.....	.....	0.2	14.8	1,528,850	.....	.....	2.7	2,947,484	.....	1.93	5.17
								Pounds	Pounds		Lb.				
Lespedeza seed															
1939	55,882	0.9	605,652	.....	.....	0.2	10.8	102,847,667	.....	.....	170	4,213,989	.....	0.04	6.96
								Bushels	Bushels		Bu.				
Clover seed															
1939	134,312	2.2	1,528,159	-989,660	-39.3	0.5	11.4	2,050,970	-1,990,723	-49.3	1.3	16,479,582	-47.1	8.03	10.78
[13] 1929	213,110	3.4	2,517,819	.....	.....	0.7	11.8	4,041,693	2,865,724	243.7	1.6	31,137,339	-10.4	7.70	12.37
[14] 1919	127,405	2.0	(4)	(4)	(4)	(4)	(4)	1,175,969	150,153	14.6	(4)	34,768,946	402.1	29.57	(4)
1909	72,996	1.1	(4)	(4)	(4)	(4)	(4)	1,025,816	-323,393	-24.0	(4)	6,925,123	29.3	6.75	(4)
1899	105,526	1.8	(4)	(4)	(4)	(4)	(4)	1,349,209	.....	.....	(4)	5,359,578	.....	3.97	(4)
Grass seed															
[15] 1939	66,109	1.1	1,400,364	566,741	68.0	0.4	21.2	8,751,259	5,075,083	138.1	6.2	9,164,918	50.4	1.05	6.54
[16] 1929	(4)	(4)	833,623	.....	.....	0.2	(4)	3,676,176	-2,131,249	-36.7	4.4	6,093,520	-76.0	1.66	7.31
[16] 1919	(4)	(4)	(4)	(4)	(4)	(4)	(4)	5,807,425	425,221	7.9	(4)	25,427,106	312.7	4.38	(4)
[16] 1909	(4)	(4)	(4)	(4)	(4)	(4)	(4)	5,382,204	1,866,395	53.1	(4)	6,160,721	114.7	1.14	(4)
[17] 1899	(4)	(4)	(4)	(4)	(4)	(4)	(4)	3,515,869	568,810	19.3	(4)	2,868,839	.....	0.82	(4)
[17] 1889	(4)	(4)	(4)	(4)	(4)	(4)	(4)	2,947,059	.....	.....	(4)	(4)	(4)	(4)	(4)
								Bales	Bales		Bales				
Cotton															
1939	1,589,723	26.1	22,811,004	-3,942,693	-14.7	7.1	14.3	11,481,300	2,009,278	21.2	0.50	538,149,915	-10.6	46.87	23.59
1934	1,920,123	28.2	26,753,697	-16,473,791	-38.1	9.0	13.9	9,472,022	-5,102,383	-35.0	0.35	601,799,369	-51.8	63.53	22.49
1929	1,986,726	31.6	43,227,488	4,023,169	10.3	12.0	21.8	14,574,405	891,706	6.5	0.34	1,248,662,756	-20.4	85.68	28.89
1924	1,931,307	30.3	39,204,319	5,464,213	16.2	11.4	20.3	13,682,699	2,306,569	20.3	0.35	1,568,501,040	-21.9	114.63	40.01
1919	1,905,863	29.6	33,740,106	1,696,268	5.3	9.7	17.7	11,376,130	726,862	6.8	0.34	2,007,430,242	185.3	176.46	59.50
1909	1,714,149	26.9	32,043,838	7,768,737	32.0	10.3	18.7	10,649,268	1,114,561	11.7	0.33	703,619,303	117.3	66.07	21.96
1899	1,418,584	24.7	24,275,101	4,099,831	20.3	8.6	17.1	9,534,707	2,062,196	27.6	0.39	323,758,171	.....	33.96	13.34
1889	(4)	(4)	20,175,270	5,695,251	39.3	9.2	(4)	7,472,511	1,717,152	29.8	0.37	(4)	(4)	(4)	(4)
1879	(4)	(4)	14,480,019	.....	.....	8.7	(4)	5,755,359	2,743,363	91.1	0.40	(4)	(4)	(4)	(4)
1869	(4)	(4)	(4)	(4)	(4)	(4)	(4)	3,011,996	-2,375,056	-44.1	(4)	(4)	(4)	(4)	(4)
1859	(4)	(4)	(4)	(4)	(4)	(4)	(4)	5,387,052	2,917,959	118.2	(4)	(4)	(4)	(4)	(4)
1849	(4)	(4)	(4)	(4)	(4)	(4)	(4)	2,469,093	492,895	24.9	(4)	(4)	(4)	(4)	(4)
1839	(4)	(4)	(4)	(4)	(4)	(4)	(4)	1,976,198	.....	.....	(4)	(4)	(4)	(4)	(4)
								Tons	Tons		Tons				
Cottonseed[18]															
1939	(4)	(4)	(4)	(4)	(4)	(4)	(4)	5,258,500	-1,653,366	-24.0	(4)	110,938,398	-47.1	21.10	(4)
1929	(4)	(4)	(4)	(4)	(4)	(4)	(4)	6,914,866	1,587,145	29.8	(4)	209,772,704	-39.7	30.34	(4)
1919	(4)	(4)	(4)	(4)	(4)	(4)	(4)	5,327,721	3,069	0.1	(4)	347,739,123	187.2	65.27	(4)
1909	(4)	(4)	(4)	(4)	(4)	(4)	(4)	5,324,622	557,269	11.7	(4)	121,076,984	157.9	22.74	(4)
1899	(4)	(4)	(4)	(4)	(4)	(4)	(4)	4,767,353	.....	.....	(4)	46,950,575	.....	9.85	(4)
								Pounds	Pounds		Lb.				
Tobacco harvested															
1939	498,348	8.2	1,853,230	616,113	49.8	0.6	3.7	1,669,727,914	678,279,044	66.4	917	258,990,303	19.5	0.15	139.75
1934	422,166	6.2	1,237,117	-651,248	-34.5	0.4	2.9	1,021,448,870	-435,061,133	-29.9	826	216,671,975	-18.5	0.21	175.14
1929	432,975	6.9	1,888,365	350,522	22.8	0.5	4.4	1,456,510,003	350,170,120	31.7	771	265,886,604	25.6	0.18	140.80
1924	396,352	6.2	1,537,843	-323,637	-17.4	0.4	3.9	1,106,339,883	-265,164,378	-19.3	719	211,732,874	-52.3	0.19	137.68
1919	448,572	7.0	1,861,480	566,569	43.8	0.5	4.1	1,371,504,261	315,739,455	29.9	737	443,705,030	325.4	0.32	238.36
1909	326,919	5.1	1,294,911	193,451	17.6	0.4	4.0	1,055,764,806	187,651,941	21.6	815	104,302,856	83.0	0.10	80.55
1899	308,292	5.4	1,101,460	406,159	58.4	0.4	3.6	868,112,865	379,856,219	77.8	788	56,987,902	.....	0.07	51.74
1889	(4)	(4)	695,301	56,460	8.8	0.3	(4)	488,256,646	15,595,489	3.3	702	(4)	(4)	(4)	(4)
1879	(4)	(4)	638,841	.....	.....	0.4	(4)	472,661,157	209,925,816	79.9	740	(4)	(4)	(4)	(4)
1869	(4)	(4)	(4)	(4)	(4)	(4)	(4)	262,735,341	-171,474,120	-39.5	(4)	(4)	(4)	(4)	(4)
1859	(4)	(4)	(4)	(4)	(4)	(4)	(4)	434,209,461	234,456,806	117.4	(4)	(4)	(4)	(4)	(4)
1849	(4)	(4)	(4)	(4)	(4)	(4)	(4)	199,752,655	-19,410,664	-8.9	(4)	(4)	(4)	(4)	(4)
1839	(4)	(4)	(4)	(4)	(4)	(4)	(4)	219,163,319	.....	.....	(4)	(4)	(4)	(4)	(4)

[1] Percent of cropland harvested in 1939, 1934, 1929, and in 1924; percent of the total acreage of crops for which figures are available for years prior to 1924. See chapter I, table 4. [2] In 1929 and 1924 crimson clover was included with sweetclover and lespedeza. [3] 1,491,287 farms reported either timothy or timothy and clover mixed, or both; 341,546 reported 1 or more of the following clovers—red, alsike, or mammoth. [4] Not available. [5] 672,701 farms reported timothy; 1,264,283 reported clover and timothy, mixed; and 315,572 reported 1 or more of the following clovers—red, alsike, or mammoth. [6] Includes lespedeza. [7] 840,567 farms reported timothy; 1,203,376, timothy and clover, mixed; and 328,878, clover alone. [8] 1,024,670 farms reported timothy; 1,184,826, timothy and clover mixed; and 292,892, clover alone. [9] Clover only. Timothy was included under "Other tame grasses." [10] Includes soybeans and cowpeas cut for hay. [11] 278,630 farms reported millet for hay and 1,958,069 reported other tame grasses (including timothy) for hay in 1899. [12] 204,167 farms reported millet for hay and 300,813 reported other tame grasses for hay. [13] Includes sweetclover. [14] Red clover including medium and mammoth. [15] See text discussion for kinds included. [16] Timothy, millet, and other grass seed. [17] Grass seed; kinds not specified. [18] Production computed for 1939, 1919, 1909, and 1899; and as reported for 1929.

TABLE 2.—FARMS REPORTING, ACREAGE HARVESTED, PRODUCTION, AND VALUE OF SPECIFIED FIELD CROPS FOR THE UNITED STATES: 1839 TO 1939—Continued

[The First Agricultural Census was in 1840. Increase or decrease not shown for periods of more than 10 years. Figures in italics are not included in totals shown in table 1. Percent not shown when 1,000 or more. Figures for divisions and States are shown in tables 7 to 56]

CROP AND YEAR	FARMS REPORTING		ACREAGE					PRODUCTION				VALUE (DOLLARS)			
	Number	Percent of all farms	Total	Increase or decrease (-)		Percent of cropland harvested[1]	Average per farm reporting	Total	Increase or decrease (-)		Yield per acre	Total	Percent increase or decrease (-)	Average per unit	Average per acre
				Acres	Percent				Amount	Percent					
								Gallons	Gallons		Gallons				
Sweet sorghums for sirup.....1939..	228,901	3.8	176,351	40,208	29.5	0.1	0.8	9,015,965	751,734	9.1	51	5,411,192	-26.3	0.60	30.68
1929..	189,184	3.0	136,143	-47,972	-26.1	(2)	0.7	8,294,231	.....	.....	61	7,341,453	.....	0.89	53.92
1924..	(3)	(3)	184,115	-297,928	-61.8	0.1	(3)	(3)	(3)	(3)	(3)	(3)	(3)	(3)	(3)
1919..	560,057	8.7	482,043	155,691	47.7	0.1	0.9	21,523,025	4,990,643	30.2	45	24,506,228	207.7	1.14	50.84
1909..	399,297	6.3	326,352	33,200	11.3	0.1	0.8	16,532,382	-440,401	-2.6	51	7,963,499	.....	0.48	24.40
1899..	(3)	(3)	293,152	-122,539	-29.5	0.1	(3)	16,972,783	-7,262,436	-30.0	58	(3)	(3)	(3)	(3)
1889..	(3)	(3)	415,691	.....	.....	0.2	(3)	24,235,219	-4,208,983	-14.8	58	(3)	(3)	(3)	(3)
1879..	(3)	(3)	(3)	(3)	(3)	(3)	(3)	28,444,202	12,391,113	77.2	(3)	(3)	(3)	(3)	(3)
1869..	(3)	(3)	(3)	(3)	(3)	(3)	(3)	16,050,089	9,300,966	137.8	(3)	(3)	(3)	(3)	(3)
1859..	(3)	(3)	(3)	(3)	(3)	(3)	(3)	6,749,123	.....	.....	(3)	(3)	(3)	(3)	(3)
								Tons	Tons		Tons				
Sugarcane for all purposes[4]..1939..	(3)	(3)	376,974	-36,993	-8.9	0.1	(3)	xxxxxxxxxx	xxxxxxxxxx	xxxxx	xxxxxx	23,180,451	20.8	.....	61.49
1934..	248,441	3.6	413,937	111,114	36.7	0.1	1.7	4,839,008	.....	.....	11.7	19,190,475	.....	3.97	46.36
1929..	(3)	(3)	302,823	.....	.....	0.1	(3)	xxxxxxxxxx	xxxxxxxxxx	xxxxx	xxxxxx	(3)	(3)	(3)	(3)
Sugarcane for sirup and/or sugar[5].....1939..	221,402	3.6	374,063	83,516	28.7	0.1	1.7	xxxxxxxxxx	xxxxxxxxxx	xxxxx	xxxxxx	23,072,093	-1.1	xxxxx	61.53
1929..	[6] 203,140	3.2	291,447	-34,941	-10.7	0.1	1.4	xxxxxxxxxx	.....	.....	xxxxxx	23,332,508	.....	.....	80.06
1924..	97,343	1.5	336,388	-46,550	-12.5	0.1	3.4	(7)	(7)	(7)	(7)	(7)	(7)	(7)	(7)
1919..	271,378	4.2	372,938	-103,911	-21.8	0.1	1.4	3,544,670	-3,695,581	-43.2	9.5	59,499,467	125.2	16.79	159.54
1909..	278,233	4.4	476,849	89,863	23.2	0.2	1.7	6,240,260	2,038,058	48.5	13.1	26,415,952	28.6	4.23	55.40
1899..	181,382	3.2	386,986	112,011	40.7	0.1	2.1	4,203,202	.....	.....	10.9	20,541,636	.....	4.89	53.08
1889..	(3)	(3)	274,975	47,199	20.7	0.1	(3)	(3)	(3)	(3)	(3)	(3)	(3)	(3)	(3)
1879..	(3)	(3)	227,776	.....	.....	0.1	(3)	(3)	(3)	(3)	(3)	(3)	(3)	(3)	(3)
								Gallons	Gallons		Gallons				
Sugarcane for sirup....1939..	211,366	3.6	127,034	30,810	32.0	(2)	0.6	16,204,563	1,035,940	6.8	128	7,713,506	-36.1	0.48	60.72
1929..	196,423	3.1	96,224	.....	.....	(2)	0.5	15,168,623	.....	.....	158	12,071,351	.....	0.80	125.45
								Tons	Tons		Tons				
Sugarcane for sugar....1939..	10,729	0.2	247,929	52,706	27.0	0.1	23.1	5,366,235	2,374,098	79.3	21.6	15,358,587	36.4	2.86	61.95
1929..	6,717	0.1	195,223	.....	.....	0.1	29.1	2,992,127	.....	.....	15.3	11,261,157	.....	3.76	57.68
Sugarcane for seed.....1939..	3,192	0.1	1,998	.....	.....	(2)	0.6	37,019	.....	.....	18.5	107,742	.....	2.91	53.92
Sugar beets harvested for sugar.....1939..	51,446	0.8	867,424	120,289	16.1	0.3	16.9	10,299,930	2,981,950	40.7	11.9	48,914,699	31.8	4.75	56.39
1934..	46,823	0.7	747,135	103,338	16.1	0.3	16.0	7,318,589	189,602	2.6	9.8	37,105,214	-27.9	5.07	49.66
1929..	35,155	0.6	643,797	-99,187	-13.3	0.2	18.3	7,134,987	145,738	2.1	11.1	51,036,671	-8.5	7.15	79.27
1924..	47,543	0.7	742,984	106,550	16.7	0.2	15.6	6,989,249	995,840	16.6	9.4	55,751,461	-15.6	7.98	75.04
1919..	47,211	0.7	636,434	276,001	76.6	0.2	13.5	5,993,409	2,091,338	53.6	9.4	66,051,089	235.4	11.02	103.78
1909..	33,307	0.5	360,433	250,263	227.3	0.1	10.8	3,902,071	3,108,718	391.8	10.8	19,695,384	402.7	5.05	54.64
1899..	14,035	0.2	110,170	.....	.....	(2)	7.8	793,353	.....	.....	7.2	3,325,240	.....	4.19	30.16
Maple sirup and/or sugar[8]....1939..	29,768	0.5	(3)	(3)	(3)	(3)	(3)	xxxxxxxxxx	xxxxxxxxxx	xxxxx	xxxxxx	4,180,615	-19.5	(3)	(3)
1929..	35,341	0.6	(3)	(3)	(3)	(3)	(3)	xxxxxxxxxx	xxxxxxxxxx	xxxxx	xxxxxx	5,192,371	-58.1	(3)	(3)
1919..	80,317	1.2	(3)	(3)	(3)	(3)	(3)	xxxxxxxxxx	xxxxxxxxxx	xxxxx	xxxxxx	12,381,376	139.1	(3)	(3)
1909..	87,537	1.4	(3)	(3)	(3)	(3)	(3)	xxxxxxxxxx	xxxxxxxxxx	xxxxx	xxxxxx	5,177,809	96.4	(3)	(3)
1899..	62,718	1.1	(3)	(3)	(3)	(3)	(3)	xxxxxxxxxx	xxxxxxxxxx	xxxxx	xxxxxx	2,636,711	.....	(3)	(3)
								Gallons	Gallons		Gallons				
Maple sirup.....1939..	20,584	0.5	(3)	(3)	(3)	(3)	(3)	2,456,400	115,377	4.9	(3)	4,080,877	-14.9	1.66	(3)
1929..	34,823	0.6	(3)	(3)	(3)	(3)	(3)	2,341,023	-1,166,722	-33.3	(3)	4,792,999	-18.1	2.05	(3)
1919..	(3)	(3)	(3)	(3)	(3)	(3)	(3)	3,507,745	-598,673	-14.6	(3)	9,235,269	143.2	2.63	(3)
1909..	79,981	1.2	(3)	(3)	(3)	(3)	(3)	4,106,418	2,049,807	99.7	(3)	3,797,317	143.0	0.92	(3)
1899..	62,718	1.1	(3)	(3)	(3)	(3)	(3)	2,056,611	-201,765	-8.9	(3)	1,562,451	.....	0.76	(3)
1889..	(3)	(3)	(3)	(3)	(3)	(3)	(3)	2,258,376	462,328	25.7	(3)	(3)	(3)	(3)	(3)
1879..	(3)	(3)	(3)	(3)	(3)	(3)	(3)	1,796,048	874,991	95.0	(3)	(3)	(3)	(3)	(3)
1869..	(3)	(3)	(3)	(3)	(3)	(3)	(3)	921,057	-676,532	-42.3	(3)	(3)	(3)	(3)	(3)
1859..	(3)	(3)	(3)	(3)	(3)	(3)	(3)	1,597,589	.....	.....	(3)	(3)	(3)	(3)	(3)
								Pounds	Pounds		Pounds				
Maple sugar.....1939..	3,388	0.1	(3)	(3)	(3)	(3)	(3)	355,566	-985,925	-73.5	(3)	99,738	-75.0	0.28	(3)
1929..	7,069	0.1	(3)	(3)	(3)	(3)	(3)	1,341,491	-8,350,363	-86.2	(3)	399,372	-87.3	0.30	(3)
1919..	(3)	(3)	(3)	(3)	(3)	(3)	(3)	9,691,854	-1,332,352	-30.9	(3)	3,146,107	127.9	0.32	(3)
1909..	29,444	0.5	(3)	(3)	(3)	(3)	(3)	14,024,206	2,095,436	17.6	(3)	1,380,492	28.5	0.10	(3)
1899..	62,714	1.1	(3)	(3)	(3)	(3)	(3)	11,928,770	-21,024,157	-63.8	(3)	1,074,260	.....	0.09	(3)
1889..	(3)	(3)	(3)	(3)	(3)	(3)	(3)	32,952,927	-3,623,134	-9.9	(3)	(3)	(3)	(3)	(3)
1879..	(3)	(3)	(3)	(3)	(3)	(3)	(3)	36,576,061	8,132,415	28.6	(3)	(3)	(3)	(3)	(3)
1869..	(3)	(3)	(3)	(3)	(3)	(3)	(3)	28,443,645	-11,076,560	-29.1	(3)	(3)	(3)	(3)	(3)
1859..	(3)	(3)	(3)	(3)	(3)	(3)	(3)	40,120,205	5,866,769	17.1	(3)	(3)	(3)	(3)	(3)
1849..	(3)	(3)	(3)	(3)	(3)	(3)	(3)	34,253,436	.....	.....	(3)	(3)	(3)	(3)	(3)
Broomcorn.....1939..	7,761	0.1	228,557	-83,089	-26.7	0.1	29.4	60,560,269	-34,635,713	-36.4	265	3,238,348	-42.9	0.05	14.17
1929..	8,687	0.1	311,646	-26,160	-7.7	0.1	35.9	95,195,976	-17,835,156	-15.8	305	5,676,956	-28.6	0.06	18.21
1919..	44,265	0.7	337,806	11,704	3.6	0.1	7.6	113,031,132	34,071,174	43.1	335	7,945,163	54.7	0.07	23.52
1909..	23,238	0.4	326,102	147,518	82.6	0.1	14.0	78,959,958	-11,987,412	-13.2	242	5,134,434	43.1	0.07	15.74
1899..	17,477	0.3	178,584	85,151	91.2	0.1	10.2	90,947,370	52,391,041	135.9	509	3,588,414	.....	0.04	20.09
1889..	(3)	(3)	93,433	.....	.....	(2)	(3)	38,556,329	9,085,504	30.8	413	(3)	(3)	(3)	(3)
1879..	(3)	(3)	(3)	(3)	(3)	(3)	(3)	29,470,825	.....	.....	(3)	(3)	(3)	(3)	(3)
								Bushels	Bushels		Bushels				
Popcorn.....1939..	44,503	0.7	71,951	33,404	86.9	(2)	1.6	1,758,049	952,310	118.1	24.4	2,740,193	73.7	1.56	38.08
1929..	8,956	0.1	38,487	-12,291	-24.2	(2)	4.3	806,639	.....	.....	21.0	1,577,480	-50.1	1.96	40.99
1919..	5,914	0.1	50,778	38,005	297.5	(2)	8.6	(3)	(3)	(3)	(3)	3,158,504	858.4	(3)	62.20
1909..	2,535	(2)	12,773	.....	.....	(2)	5.0	(3)	(3)	(3)	(3)	326,141	.....	(3)	25.53
								Tons	Tons		Tons				
Silage crops, other than corn and sorghums.....1939..	5,097	0.1	58,432	.....	.....	(2)	11.5	298,851	.....	.....	5.11	1,297,661	.....	4.34	22.21
Root and grain crops (other than corn and annual legumes) hogged or grazed..[9]1939..	44,720	0.7	936,634	794,575	559.3	0.3	20.9	(3)	(3)	(3)	(3)	3,651,687	.....	(3)	3.90
1929..	8,540	0.1	142,059	.....	.....	(2)	16.6	(3)	(3)	(3)	(3)	(3)	(3)	(3)	(3)
Root crops for feed.....1939..	(3)	(3)	9,934	-4,818	-32.7	(2)	(3)	154,806	-17,856	-10.3	15.6	741,913	-16.2	4.79	74.68
1929..	8,450	0.1	14,752	-73,581	-83.3	(2)	1.7	172,662	-426,283	-71.2	11.7	885,220	-91.2	5.13	60.01
1919..	51,045	0.8	88,333	.....	.....	(2)	1.7	598,915	.....	.....	6.8	10,089,985	.....	16.85	114.23

[1] Percent of cropland harvested in 1939, 1934, 1929, and in 1924; percent of the total acreage of crops for which figures are available for years prior to 1924. See chapter I, table 4. [2] Less than one-tenth of 1 percent. [3] Not available. [4] Includes data for sugarcane for feed for 1939 as follows: 8 farms reporting 13 acres and 91 tons valued at $616. [5] Prior to 1930 nominally sugarcane for sugar or sirup, or both. Data prior to 1879 limited to production only. However, statistics for production from 1839 to 1899 are not available in tons, but as pounds of sugar and gallons of sirup as follows: 1889—301,284,395 pounds of sugar and 25,400,228 gallons of sirup. 1879—178,872,000 pounds of sugar and 16,573,273 gallons of sirup. 1869—87,043,000 pounds of sugar and 6,569,694 gallons of sirup. 1859—230,982,000 pounds of sugar and 14,951,005 gallons of sirup. 1849—247,577,000 pounds of sugar and 12,060,230 gallons of sirup. 1839—155,100,809 pounds of sugar of all kinds; separate figure for cane sugar not available; no figure for sirup available. [6] In 1929 the figure shown for farms reporting is a total of 196,423 farms reporting sugarcane for sirup and 6,717 farms reporting sugarcane for sugar, or for sale to mills, of which number not more than 1,217 reported sugarcane for both uses. [7] Not available for United States. Louisiana produced 1,664,018 tons valued at $9,504,962 from 265,157 acres in 1924. [8] 9,954,860 maple trees were tapped in 1939; 17,457,144 in 1919; and 18,899,533 in 1909. No data on number of trees tapped for 1929. [9] Includes 2 reports of chicory grazed and 553 reports of kale grazed.

TABLE 2.—FARMS REPORTING, ACREAGE HARVESTED, PRODUCTION, AND VALUE OF SPECIFIED FIELD CROPS FOR THE UNITED STATES: 1839 TO 1939—Continued

[The First Agricultural Census was in 1840. Increase or decrease not shown for periods of more than 10 years. Figures in italics are not included in totals shown in table 1. Percent not shown when 1,000 or more. Figures for divisions and States are shown in tables 7 to 56]

CROP AND YEAR	FARMS REPORTING		ACREAGE					PRODUCTION				VALUE (DOLLARS)			
	Number	Percent of all farms	Total	Increase or decrease (-)		Percent of cropland harvested[1]	Average per farm reporting	Total	Increase or decrease (-)		Yield per acre	Total	Percent increase or decrease (-)	Average per unit	Average per acre
				Acres	Percent				Amount	Percent					
								Tons	*Tons*		*Tons*				
Pumpkins for feed.....1939..	1,835	(2)	12,627	.....	.....	(2)	6.9	17,645	.....	.....	1.4	100,379	.....	5.69	7.95
Squash for feed.....1939..	959	(2)	2,048	.....	.....	(2)	2.1	18,749	.....	.....	9.2	132,066	.....	7.04	64.49
								Pounds	*Pounds*		*Pounds*				
Cassava.....1939..	24	(2)	43	39	975.0	(2)	1.8	45,250	38,050	528.5	1,052	1,810	309.5	0.04	42.09
1929..	3	(2)	4	-119	-96.7	(2)	1.3	7,200	-776,502	-99.1	1,800	442	-88.7	0.06	110.50
1919..	29	(2)	123	.....	.....	(2)	4.2	783,702	.....	.....	6,372	3,918	.....	0.005	31.85
1899..	345	(2)	755	.....	.....	(2)	2.2	9,784,310	.....	.....	12,959	22,558	.....	0.002	29.88
Chicory.....1939..	765	(2)	3,331	-648	-16.3	(2)	4.2	44,122,925	-9,947,836	29.1	13,246	198,755	2.2	0.005	59.67
1929..	702	(2)	3,979	2,195	123.0	(2)	5.0	34,175,089	15,979,026	87.8	8,589	194,385	113.7	0.01	48.85
1919..	480	(2)	1,784	195	12.3	(2)	3.7	18,196,063	-1,087,937	-5.6	10,200	90,980	29.1	0.005	51.00
1909..	(3)	(3)	1,589	-1,480	-48.2	(2)	.....	19,284,000	-2,211,870	-10.3	12,136	70,400	-4.3	0.004	44.34
1899..	1,143	(2)	3,069	.....	.....	(2)	2.7	21,495,870	.....	.....	7,004	73,627	.....	0.003	23.99
								Bushels	*Bushels*		*Bushels*				
Chufas.....1939..	213	(2)	822	364	79.5	(2)	3.9	16,842	8,971	114.0	20.5	50,157	73.8	2.98	61.02
1929..	127	(2)	458	-459	-50.1	(2)	3.6	7,871	-8,765	-52.7	17.2	28,854	-55.4	3.67	63.00
1919..	280	(2)	917	-1,276	-58.2	(2)	3.3	16,636	-28,156	-62.9	18.1	64,712	-28.6	3.89	70.57
1909..	(3)	(3)	2,193	.....	.....	(2)	(3)	44,792	.....	.....	20.4	90,585	.....	2.02	41.31
								Pounds	*Pounds*		*Pounds*				
Hemp for fiber.....1939..	91	(2)	971	-673	-40.9	(2)	10.7	845,517	-350,123	-29.3	871	57,359	-36.5	0.07	59.07
1929..	122	(2)	1,644	-5,608	-77.3	(2)	13.5	1,195,640	-5,952,575	-83.3	727	80,294	-92.3	0.08	54.92
1919..	573	(2)	7,252	-395	-5.2	(2)	12.7	7,148,215	-335,080	-4.5	986	1,175,037	184.7	0.16	162.03
1909..	536	(2)	7,647	-8,395	-52.3	(2)	14.3	7,483,295	-4,267,335	-36.3	979	412,690	-34.5	0.06	53.97
1899..	964	(2)	16,042	-8,839	-35.5	(2)	16.6	11,750,630	-13,886,250	-54.2	732	546,338	.....	0.05	34.06
1889..	(3)	(3)	24,881	.....	.....	(2)	(3)	25,636,880	14,766,160	135.8	1,030	(3)	(3)	(3)	(3)
1879..	(3)	(3)	(3)	(3)	(3)	(3)	(3)	10,870,720	.....	.....	(3)	(3)	(3)	(3)	(3)
Hops.....1939..	898	(2)	29,949	6,647	28.5	(2)	33.4	32,485,614	1,248,131	4.0	1,085	7,943,613	111.9	0.24	265.24
1929..	741	(2)	23,302	7,348	46.1	(2)	31.4	31,237,483	11,476,690	58.1	1,341	3,749,372	-63.8	0.12	160.90
1919..	683	(2)	15,954	-28,739	-64.3	(2)	23.4	19,760,793	-20,957,955	-51.5	1,239	10,364,464	32.1	0.52	649.65
1909..	3,957	0.1	44,693	-10,920	-19.6	(2)	11.3	40,718,748	-8,490,956	-17.3	911	7,844,745	92.2	0.19	175.53
1899..	7,633	0.1	55,613	5,423	10.8	(2)	7.3	49,209,704	10,057,484	25.7	885	4,081,929	.....	0.08	73.40
1889..	(3)	(3)	50,190	3,390	7.2	(2)	(3)	39,152,220	12,605,843	47.5	780	(3)	(3)	(3)	(3)
1879..	(3)	(3)	46,800	.....	.....	(2)	(3)	26,546,378	.....	.....	567	(3)	(3)	(3)	(3)
Mint for oil.....1939..	1,970	(2)	32,537	-18,555	-36.3	(2)	16.5	898,228	15,372	1.7	28	1,760,250	-33.1	1.96	54.10
1929..	3,006	(2)	51,092	39,682	355.8	(2)	17.0	882,856	594,602	206.3	17	2,631,030	82.6	2.98	51.50
1919..	767	(2)	11,210	3,015	36.8	(2)	14.6	288,254	130,163	82.3	26	1,440,525	469.4	5.00	128.50
1909..	(3)	(3)	8,195	-396	-4.6	(2)	(3)	158,091	-29,336	-15.7	19	253,000	76.2	1.60	30.87
1899..	(3)	(3)	8,591	.....	.....	(2)	(3)	187,427	.....	.....	22	143,618	.....	0.77	16.72
Mustard seed.....1939..	286	(2)	20,482	13,560	195.9	(2)	71.6	6,807,671	4,200,927	161.2	332	266,922	17.7	0.04	13.03
1929..	83	(2)	6,922	4,037	139.9	(2)	83.4	2,606,744	1,395,195	115.2	377	226,855	114.0	0.09	32.77
1919..	92	(2)	2,885	.....	.....	(2)	31.4	1,211,549	.....	.....	420	106,011	.....	0.09	36.75
Teasels.....1939..	5	(2)	70	-103	-59.5	(2)	14.0	43,900	xxxxxxxxxx	xxxxx	627	8,146	-86.0	0.19	116.37
1920..	36	(2)	173	95	121.8	(2)	4.8	(4)	xxxxxxxxxx	xxxxx	xxxxxx	58,164	20.1	.....	336.21
								Thousands	*Thousands*		*Thous.*				
1910..	(3)	(3)	78	-84	-51.9	(2)	(3)	16,140	xxxxxxxxxx	xxxxx	207	48,420	251.9	3.00	620.77
								Tons	*Tons*		*Tons*				
1900..	(3)	(3)	162	.....	.....	(2)	(3)	78	xxxxxxxxxx	xxxxx	0.48	13,760	.....	176.41	84.94
Willows.....1939..	7	(2)	2	-54	-96.4	(2)	0.3	2	-81	-97.6	1.0	378	-93.0	189.00	189.00
1929..	30	(2)	56	-199	-78.0	(2)	1.9	83	-393	-82.6	1.5	5,365	-82.2	64.64	95.80
1919..	40	(2)	255	-406	-61.4	(2)	6.4	476	-381	-44.5	1.9	30,180	-31.7	63.40	118.35
1909..	(3)	(3)	661	140	26.9	(2)	(3)	857	.....	.....	1.3	44,175	21.0	51.55	66.83
1899..	164	(2)	521	.....	.....	(2)	3.2	(3)	(3)	(3)	(3)	36,523	.....	(3)	70.10
								Pounds	*Pounds*		*Pounds*				
Medicinal crops, total.....[5] 1939..	(3)	(3)	1,400	-69	-4.7	(2)	.....	xxxxxxxxxx	xxxxxxxxxx	xxxxx	xxxxxx	236,500	-71.1	xxxxxx	168.97
1929..	651	(2)	1,469	.....	.....	(2)	2.3	264,955	.....	.....	180	817,295	.....	3.08	556.36
Miscellaneous seed crops and other miscellaneous crops, total.....[5] 1939..	(3)	(3)	29,100	.....	.....	(2)	.....	xxxxxxxxxx	xxxxxxxxxx	xxxxx	xxxxxxx	1,307,424	.....	xxxxxx	56.60

[1] Percent of cropland harvested in 1939, 1934, 1929, and 1924; percent of the total acreage of crops for which figures are available for years prior to 1924. See chapter I, table 4. [2] Less than one-tenth of 1 percent. [3] Not available. [4] Production as reported: New York, 3,617 thousands; Oregon, 40,000 pounds; and California, 90,000 pounds. [5] Breakdown shown in table 3.

TABLE 3.—FARMS REPORTING, ACREAGE HARVESTED, PRODUCTION, AND VALUE OF SPECIFIED MINOR FIELD CROPS FOR THE UNITED STATES: 1869 TO 1939

(Figures for States are shown in table 56)

CROP	Farms reporting	Acreage	PRODUCTION		Value (dollars)
			Unit	Amount	
Root crops for feed:					
Artichokes for feed 1939	44	97	tons	1,084	4,886
Beets for feed 1939	811	1,567	tons	18,886	86,125
Carrots for feed 1939	685	630	tons	10,684	48,415
Dasheens for feed 1939	1	1	tons	7	75
Mangels for feed 1939	1,457	1,633	tons	18,138	92,313
Rutabagas for feed 1939	2,020	2,161	tons	15,084	93,409
Sugar beets for feed 1939	64	116	tons	487	2,548
Turnips for feed 1939	785	1,095	tons	9,687	48,772
Combinations of root crops for feed 1939	(1)	2,634	tons	80,949	365,402
Medicinal crops:					
Aloe vera 1939	2	2	doz. leaves	2,800	3,500
Ginseng root 1939	112	138	lbs.	25,508	77,270
1929	8	5	lbs.	447	4,217
Ginseng [2] 1929	303	434	lbs.	59,299	584,274
1919	(1)	54	lbs.	16,561	129,927
1909	(1)	23	----------	(1)	151,888
Golden seal 1939	51	50	lbs.	15,144	40,464
1929	124	87	lbs.	42,638	76,265
Hay fever pollen 1939	1	3	grams	50	9,100
Wormseed oil 1939	240	927	lbs.	38,281	93,787
1929	124	336	lbs.	12,336	33,924
Wormwood oil 1939	19	279	lbs.	3,672	12,300
1929	14	301	lbs.	3,915	56,225
1899	(1)	(1)	----------	(1)	2,419
Other [3] 1939	1	1	lbs.	172	139
Miscellaneous seed crops and other miscellaneous crops:					
Bene seed 1939	3	3	lbs.	460	36
Birdsfoot trefoil seed 1939	2	32	lbs.	2,500	2,500
Cabbage for feed 1939	37	88	tons	455	3,513
Carduus 1939	1	12	tons	24	1,896
Castor beans 1939	19	114	bu.	506	304
1919	12	133	bu.	428	963
1909	46	565	bu.	2,077	3,432
1899	2,329	25,758	bu.	143,388	134,084
Citron melons for feed 1939	5	24	tons	145	543
1929	3	33	tons	246	1,107
Collards for feed 1939	1	(4)	tons	2	10
Crotalaria seed 1939	127	2,771	bu.	13,420	58,427
Cucumbers for feed 1939	1	(4)	tons	1	5
Dill for oil 1939	14	259	lbs.	13,429	15,621
Flag 1939	1	4	bundles	1,000	100
Flax for fiber 1939	258	3,031	tons	4,808	122,730
1929	297	3,903	tons	6,688	205,514
1889	(1)	(1)	lbs.	241,389	(1)
1879	(1)	(1)	lbs.	1,565,546	(1)
1869	(1)	(1)	lbs.	27,133,034	(1)
Miscellaneous seed crops and other miscellaneous crops—Continued					
Gourds 1939	7	81	no.	501,000	6,892
Green peas for feed 1939	1	9	tons	9	40
Hemp seed 1939	12	366	lbs.	131,436	6,125
1929	40	537	bu.	4,602	13,588
1919	37	257	bu.	2,724	10,976
1909	82	563	bu.	5,416	20,007
1899	(1)	(1)	----	(1)	10,443
Kale for feed 1939	44	65	tons	398	1,352
Kudzu 1939	419	3,500	tons	3,043	38,865
1929	1	3	tons	5	23
Lupine seed 1939	2	32	bu.	602	1,084
Melons for feed 1939	161	328	tons	1,027	5,006
Pennyweed seed 1939	1	26	bu.	166	139
Poppy seed 1939	1	2	lbs.	1,300	195
Pumpkins and squash for feed 1939	4	7	tons	45	240
Ramie for fiber 1939	1	10	lbs.	1,500	120
Rape for feed 1939	9	18	tons	32	165
Rape seed 1939	7	124	bu.	446	1,418
1899	(1)	(1)	----	(1)	2,336
Safflower 1939	5	58	lbs.	17,850	491
1929	1	1	lbs.	120	168
Sesbania seed 1939	4	314	bu.	2,203	4,628
Sugar beet seed 1939	285	7,087	lbs.	11,022,625	918,005
1929	8	93	lbs.	90,360	13,555
1919	69	7,022	lbs.	3,606,947	2,012,142
Sugarcane for feed 1939	8	13	tons	91	616
Sunflower seed 1939	437	4,235	bu.	104,432	83,989
1929	1,267	25,523	bu.	624,181	436,340
1919	637	6,614	bu.	135,947	331,708
1909	665	4,731	bu.	83,677	58,318
1899	(1)	(1)	----	(1)	28,898
Swiss chard for feed 1939	1	(4)	tons	2	7
Tansy 1939	1	60	lbs.	1,200	3,600
1929	2	15	lbs.	410	1,333
1899	(1)	(1)	----	(1)	415
Tarragon 1939	1	3	lbs.	5,520	469
Teosinte seed 1939	1	(4)	lbs.	10	6
Tobacco seed 1939	5	26	lbs.	224	2,278
1929	4	18	lbs.	1,544	3,861
1919	1	1	lbs.	117	1,404
1909	3	1	lbs.	389	1,789
Other and unspecified [3] 1939	57	378	----	(1)	26,211

[1] Not available.
[2] Use not specified.
[3] Figures for other and unspecified field crops shown on this table differ from those on table 56 as more crops are shown separately for the United States than for the individual States.
[4] Less than 1 acre.

Corn.—The 1940 Farm and Ranch Schedule contained four questions relating to corn harvested in 1939. These four questions called for: (1) Total acreage of corn for all purposes; (2) acreage and production of corn for grain, whether snapped, husked, or machine-harvested for grain; (3) acreage and production of corn cut for silage; and (4) acreage from which the whole corn plant was hogged or grazed off by livestock, or cut for green or dry fodder and not husked or snapped. Prior to 1925, the several inquiries on corn were not grouped together on the farm schedule; also, fewer inquiries were made concerning corn used for various purposes. This may have resulted in the enumerator reporting, in some instances, the total acreage for all purposes as corn harvested for grain. The corn acreage interplanted with other crops in 1919 was allotted to each crop which gave a smaller acreage of corn than would be secured on the present basis.

The total acreage of corn harvested for all purposes in 1939 was 86,989,626 acres or 11 percent smaller than the 1929 acreage of 97,740,740 and 0.6 percent less than the 87,476,444 acres harvested in the drought year, 1934. A number of factors have contributed to hold corn acreage to the low level induced by the 1934 drought. The corn and hog adjustment programs in 1934 and 1935, and the agricultural conservation programs since then have tended to restrict corn acreage. The series of drought years before and following 1934 encouraged planting of drought resisting varieties of grain sorghums on the western Great Plains in preference to corn. Higher yielding varieties of hybrid corn have also made possible the production of a desirable volume of corn on fewer acres. High yields in 1937 and 1938 built up a surplus for carry-over that was becoming burdensome and a menace to price. On the other hand, the cotton adjustment programs tended, in the southern States, to divert some acreage formerly devoted to cotton to the production of corn. The marked reduction from 1934 to 1939 took place in the western Corn Belt States.

Farms reporting corn for all purposes for 1939 and 1934, classified by number of acres harvested, are shown in table 9.

Sorghums.—Three standardized questions relating wholly to sorghums were carried for all regions on the 1940 Farm and Ranch Schedule. These questions called for the acreage and production of all sorghums: (1) Harvested for grain, (2) cut for silage only, and (3) cut for hay or fodder. In 7 regions a fourth question was carried which called for the acreage and production of sweet sorghums harvested for sirup while in the remaining 2 regions (8 and 9) the enumerator was required to write in under "Other field crops not elsewhere reported" any acreage of this crop harvested. In addition the acreage of sorghums hogged or grazed off was shown under the inquiry "Root and grain crops (other than corn and annual legumes) hogged or grazed off."

The 1935 schedule contained two questions relating to sorghums. One specified, "grain sorghums (kafir, milo maize, feterita, hegari, and 'Egyptian corn') harvested for grain, either threshed or fed in the head after cutting from stalk." The other called for "sweet and grain sorghums cut for silage, hay, or fodder (heads not cut off or threshed)." Sweet sorghums for sirup were reported under "All other crops."

The 1930 and 1925 schedules carried three questions relating to sorghums. They were the acreage and production of: (1) Sorghums harvested for grain, threshed or fed in the head

after cutting from stalk; (2) all sorghums cut for silage, hay or fodder; and (3) sweet sorghum, or sorgo, harvested for sirup. On the 1925 schedule "sorghums harvested for grain" that were suggested in the question were "kafir, milo, feterita, durra, etc." To this list the 1930 schedule added "Egyptian corn," sweet sorghum and "cane."

The 1920 farm schedule asked under "grain crops" for the acres and production of "kafir, milo, feterita, and durra"; and under "hay and forage" for the acreage and production of "kafir, milo, durra, sweet sorghum, and sugarcane cut for forage or fodder." The 1910 schedule under "grains and seeds" asked for acres and production of "kafir corn and milo maize"; and under "hay and forage" asked for acres and tons of "coarse forage" as named by the enumerator. The 1900 schedule under "grains and seeds" asked for acres and tons of "kafir corn"; with the "hay and forage" section carrying a blanket item for acres and tons of "forage crops" that were not otherwise named.

In 1919, sorghum seed amounting to 106,963 acres and 1,567,716 bushels, valued at $2,303,250, was reported for 9,341 farms. In 1909, a total of 72,497 acres and 833,707 bushels, valued at $544,322 was reported for 3,584 farms. The 1920 and 1910 schedules did not list sorghum seed and the reports were limited to those specified by the enumerators on the schedules. They were not regarded as duplicating any acreage and production reported for grain sorghums but may represent incomplete coverage of sweet or forage sorghum seed. In 1940, 1935, and 1930 any sweet or forage sorghum seed was included with grain sorghums.

The acreage of sorghums for all purposes, except sirup, in 1939 was 13,997,581, or 77.7 percent greater than the 7,877,822 acres harvested in 1929. Texas had more than one-third of the total United States harvested acreage in 1939, however, Kansas, Nebraska, Oklahoma, and South Dakota offer very important contributions to the national totals.

While the increase in acreage of sorghum crops is remarkable compared with 1929, it is even more astonishing when we consider that 40 years ago, when the census first took cognizance of this crop, only 266,513 acres of "kafir corn" were recorded which is less than 2 percent of 1939 harvested acreage of all sorghum crops. The original introductions of the sorghums into America were made to try out their ability to produce both grain and forage, under the low and erratic rainfall conditions of the western Great Plains. While their present habitat is still largely confined to that area their importance has been increased by the introduction of better adapted varieties resulting from cross-breeding. Their area has also been greatly expanded northward because of varieties bred to mature in a shorter growing period. Crosses between "sweet" and "grain" varieties have also produced strains that combine the palatable forage qualities of the one variety and the quantity and quality of the grain characteristics of the other. These varieties have extended the use of this crop into the eastern dairy areas for production of silage.

Wheat.—In all regions where both winter and spring wheat are produced, the 1940 Farm and Ranch Schedule contained one question relating to the acreage and production of winter wheat and another relating to acreage and production of spring wheat, except in Region 5 (including the States of Colorado, Kansas, Montana, Nebraska, North Dakota, South Dakota, and Wyoming) where, in addition to the winter wheat question, two questions were carried for spring wheat. One called for the acreage and production of "durum and macaroni wheat" and the other for the acreage and production of "Other spring wheat." In 1930 and 1910, in addition to winter wheat, the farm schedules called for separate reports of durum or macaroni wheat and spring wheat other than durum. In 1935 and 1925, the schedule carried two inquiries relating to the acreage and production of winter wheat and spring wheat. Prior to 1910, there were no separate questions for winter wheat and spring wheat except in 1870, when the production of spring wheat was listed. In each census beginning with 1920 the wheat questions have carried parenthetical qualifications on the schedules as follows: After spring wheat "(spring sown)"; after winter wheat, either "(fall or winter sown)" or "(fall sown)." The Australian types of wheat, such as Federation, are essentially spring wheat types, but in actual practice may be seeded in the fall or winter. As a result, the seeding time qualification "fall or winter sown" has, undoubtedly, led to the recording of these spring wheats under the winter wheat question in those limited areas where these types are grown. This should not, however, affect the total acreage and production of "all wheat" reported. Where flax and wheat were grown together in 1939 and 1934, the enumerators were instructed to report one-half the acreage under each crop.

The total acreage of wheat harvested in 1939 was 50,526,015 acres or a reduction of 18.5 percent from the 61,999,908 acres harvested in 1929. The wheat acreage harvested in 1939, however, exceeded the 1934 acreage by 20.5 percent because of the heavy loss of acreage that year from drought particularly in the western Great Plains. Acreage seeded for harvest in 1939 was materially reduced from the years immediately preceding, mainly because of acute moisture shortage at seeding time on the Great Plains, partly because of lower prices for the 1938 crop, and partly because of allotments established by the Agricultural Adjustment Administration for the 1939 crop. Abandonment of seeded wheat acreage was heavy in several States in the western Great Plains area where drought conditions continued through 1939.

The acreage of spring wheat harvested in 1939 was 14,390,262 acres and comprised 28.5 percent of the total harvested wheat acreage. A total of 3,003,228 acres of durum and macaroni wheat was reported in 6 of the 7 States in the one region where this question was carried on the schedule. The reporting States were: Colorado, Montana, Nebraska, North Dakota, South Dakota, and Wyoming.

The acreage of wheat harvested in 1939 was larger than in 1929 in 18 States. Those States showing the greatest increase were Missouri, Ohio, and Minnesota. The total number of farms harvesting wheat was greater in 1939 than in 1929 with the greatest percent of increase occurring outside the principal wheat-producing area.

Oats.—The farm census schedule beginning with 1925 has carried two separate inquiries relating to oats. One of these questions called for the acreage and production of oats cut for grain and threshed. The other question for the acreage of oats cut for grain when ripe or nearly ripe and fed unthreshed. The enumerators were instructed to report oats cut for hay under the question relating to small grains cut for hay. There was probably no uniform distinction made by enumerators between oats cut for grain and fed unthreshed and oats cut for hay. Prior to 1925 the schedule contained only one specific question on oats, which was carried under the general heading "Grains."

The total acreage of oats threshed, and of oats cut when ripe or nearly ripe and fed unthreshed was 32,306,771 acres in 1939, which was 11.6 percent less than the acreage reported in 1929. This represents an increase of 3,685,995 acres from the 1934 harvested acreage which was substantially reduced because of the unprecedented drought of that year. Of the acreage harvested in 1939, oats cut when ripe or nearly ripe and fed unthreshed comprised 2,373,663 acres, or 7.3 percent of the total. About three-fourths of the oats harvested and fed unthreshed was grown in the West North Central, West South Central, and South Atlantic States.

Barley.—The acreage of barley in 1939 was 12,024,208 acres, or 6.7 percent less than harvested in 1929. This was nearly double the 1934 acreage which was drastically reduced by drought. Barley is gaining favor as a feed crop in both old and new producing areas.

Rye.—A substantial part of the total acreage annually planted to rye is grazed for pasture or plowed under for green manure. In 1940, only the acreage and production of rye threshed or combined were enumerated as a separate question, although rye cut for hay was reported in the question "small grain hay." The 1939 acreage harvested for grain was 3,555,729 or an increase of 17.2 percent from 1929 and nearly double the relatively small acreage harvested in 1934.

Rice.—In appropriate regions the 1940 schedule asked for the acreage and production of "Rice (rough or paddy) threshed (or combined)." The production was reported in 162-pound barrels in all producing States, except California where it was carried in 100-pound bags. In the tables, production was

converted to bushels (45 pounds per bushel) for comparability with other census figures relating to rice. The quantity harvested in censuses from 1910 to 1935 was reported in bushels and prior to 1910 the production was shown in pounds.

Most of the entire 1939 rice crop was grown in Louisiana, Texas, Arkansas, and California. Prior to 1869, the Carolinas and Georgia produced 95 percent or more of the rice grown in the United States. By 1929, production in these States had practically disappeared. The acreage of rice harvested in 1939 was 851,060 acres, an increase of 14.9 percent from 1929 and the largest acreage reported to the census since 1919. The number of farms reporting rice was nearly one-third less than in 1934, but was 7.6 percent above 1929.

Emmer and spelt.—In Regions 1 and 5 the 1940 schedule carried a question relating to emmer and spelt threshed (or combined). For other regions the enumerator had to write in the name of this crop on the schedule. On the whole these grains are not important and are waning in popularity. They were harvested from 140,645 acres in 1939, which was only 40.8 percent of the 1929 harvested acreage. This is less than one-fourth the emmer and spelt acreage harvested in 1909.

Buckwheat.— Buckwheat has shown a steady and continuous decrease since 1909. In 1939 the acreage was 360,753 as compared with 621,854 acres in 1929, and a peak of 878,048 acres in 1909. This crop still enjoys its main popularity in New York and Pennsylvania where about two-thirds of the 1939 production was recorded.

Flax.— The 1940 schedule carried only one question relating to flax threshed. This question was accompanied by an instruction that when grown with wheat, one-half of the acreage was to be reported for flax and one-half for wheat. When grown for fiber, it was to be reported under "Other field crops not elsewhere reported." In 1939 the acreage of flax harvested was 2,081,497, which is more than double the relatively small acreage harvested in the drought year, 1934, but 29.8 percent less than in 1929. Minnesota was credited with about three-fifths of the flax acreage harvested in 1939.

An interesting development shown by the census is the spread of flax production into the southwest, which has followed the introduction of a high seed-yielding variety suitable for production of linseed oil, call Punjab flax. In the 1930 Census only 7 acres of flax were reported in the State of California, and Arizona and Texas did not report any. For 1939, these 3 States reported a total of 92,037 acres that yielded 1,670,925 bushels of flaxseed. This is a yield of 18.2 bushels per acre, as compared with an average yield of 8.6 bushels on the 1,989,460 acres of flax grown elsewhere in 1939. On almost 80,000 acres grown in California the average yield reported was 18.6 bushels and on nearly 5,000 acres grown in Arizona the yield was 23.1 bushels.

Mixed grains.— The 1920 farm schedule was the first to contain an inquiry relating to mixed grains. This inquiry was carried also on the 1930, 1935, and 1940 schedules. In 1940 the inquiry read "Mixed grains, other than a flax and wheat mixture," with a note suggesting the kinds of mixtures to be listed in this question. These were "wheat and oats; wheat and barley; wheat and rye; oats and barley; oats and peas; etc." The schedule bore the notation, "Where flax and wheat were grown together, report one-half the acreage under each crop." The inquiry on the 1935 schedule also was worded to exclude a flax and wheat mixture. In 1930, no such note was carried, but the instructions given to the enumerators, were not to include this mixture under the inquiry "Mixed grains." In 1920, this question was worded "Mixed crops not separated in harvesting" and there was no note as to flax and wheat mixture either on the schedule or in the instructions to the enumerators. As a result, the data for 1919 and 1929 may not be entirely comparable with those of 1934 and 1939.

The 1939 acreage of mixed grains was 1,566,572, a decrease of 35.7 percent from the acreage harvested in 1929, but it was 23.1 percent above the 1934 harvested acreage. Minnesota, New York, and Wisconsin, the principal producing States show a substantial decline in acreage as compared with 1934. This, however, has been more than offset by general increases in mixed grain acreage in 39 States, at least partly as a result of the provisions of the various crop programs.

Annual legumes.—The 1940 Farm and Ranch Schedule called for acreage of annual legumes for all purposes "except plowed under for green manure" in 6 classes, as follows: (1) Soybeans; (2) peanuts; (3) cowpeas; (4) vetches, velvetbeans, mung and horse beans; (5) other dry field and seed beans and lentils; and (6) dry field and seed peas. Whenever carried on the schedule all annual legume questions called for acreage "alone," and "with other crops." The first three classes, previously named, when asked on the regional schedule regularly called for "total" acreage in the main question; and in a subquestion for "acreage and production" of the portion harvested solely for beans, nuts, or peas. All other questions when asked called for total acreage and production with no subquestions. In all, except Region 9 (Arizona and California) the question on "other dry field and seed beans and lentils" carried a parenthetical suggestion reading "(navy, pea bean, Great Northern, kidney, lima, pinto, etc.)"; in Region 9 this class was covered by two questions, (a) dry lima beans, and (b) other dry field and seed beans with a parenthetical suggestion reading "(kidney, pink, pinto, small white, blackeyes, etc.)." Totals obtained for these States in this breakdown are summarized in table 4.

TABLE 4.—DRY LIMA BEANS AND OTHER DRY FIELD AND SEED BEANS—FARMS REPORTING, ACREAGE, PRODUCTION, AND VALUE, FOR ARIZONA AND CALIFORNIA, 1939

(Totals for all dry field and seed beans for acreage grown alone, acreage grown with other crops, quantity harvested, and value in table 2)

ITEM	Arizona	California
Farms reporting any dry field and seed beans	1,611	4,933
Dry lima beans:		
Farms reporting	45	1,426
Grown alone:		
Farms reporting	45	1,424
Acres	240	123,603
Grown with other crops:		
Farms reporting	--------	2
Acres	--------	39
Harvested for beans:		
Farms reporting	45	1,423
Production (100-lb. bags)	611	1,548,596
Value (dollars)	2,750	7,123,541
All other dry field and seed beans and lentils:		
Farms reporting	1,573	3,784
Grown alone:		
Farms reporting	1,542	3,769
Acres	15,213	162,463
Grown with other crops:		
Farms reporting	33	15
Acres	46	307
Harvested for beans:		
Farms reporting	1,540	3,746
Production (100-lb. bags)	42,784	1,755,669
Value (dollars)	175,701	8,481,352

Acreage and production in tons of annual legumes saved for hay were reported separately (see text for hay). Because of different planting practices, the acreage of legumes interplanted with other crops cannot be satisfactorily reduced to an equivalent solid acreage to obtain a total acreage for a particular legume. For example, soybeans may be grown with corn alone, with both corn and cowpeas, or with corn, cowpeas, and velvetbeans in the same field. In each case, a different acreage would need to be allocated to that in soybeans.

For 1935, the questions for annual legumes were similar to those asked in 1940, except that velvetbeans, vetches, Canada and other dry field and seed peas were carried as a single question, and horse and mung beans were not named specifically in the annual legume section of the schedule.

The annual legume questions also were similar in 1930, except that vetches, horse and mung beans were not named under the specific classes of annual legumes, and velvetbeans were reported separately. The inquiry for 1929 was for the acreage of each specified annual legume for all purposes with instructions to the enumerator to exclude the acreage in annual legumes that was not harvested, but turned under for green manure.

Data for the various annual legumes enumerated for 1924 are omitted from the United States summary table as it is believed that for most items, figures are not sufficiently comparable with those for other years. The lack of comparability results from the wording of the questions on the 1925 farm schedule.

For 1919 and 1909, for soybeans, cowpeas, peanuts, navy, pinto, lima, and other ripe field beans, where grown with other crops, the enumerator was instructed to allot according to his best judgement, a part of the acreage to the annual legume crop and a part to the companion crop. Theoretically, this resulted in securing the approximate total acreage of each annual legume crop on the basis of an equivalent acreage of the annual legume grown alone. For 1919, the acreage of velvetbeans is the total acreage harvested, whether grown alone or mixed with other crops. For 1919 and prior years, the annual legumes for which data were secured, except velvetbeans in 1919, were listed on the schedule with crops harvested for grain or seed and normally included only that portion of the crop harvested for nuts, beans, or peas. For these reasons, close comparisons of the 1939, 1934, and 1929 statistics with those for previous years are difficult.

In 1939, the total acreage of soybeans, cowpeas, and peanuts grown alone was 14,385,756 acres, or about 235 percent above the 4,295,960 acres reported for 1929. The shift from the production of corn, cotton, wheat, and other crops designated as soil-depleting to soil-conserving and soil-building crops, of which annual legumes when properly managed are an important part, is one of the most significant changes in the agriculture of the United States in recent years. In most areas annual legumes are essential to a well-balanced agricultural program. Due to their ability to secure nitrogen from the air and to store this fertilizing element in an available form in the soil, they aid greatly in building up and adding fertility to the soil. Not only are the plants of annual legumes used extensively for forage and for plowing under for green manure, but their seeds and nuts are also widely used for livestock feed, for human consumption, and for the production of vegetable oils and plastics. Most annual legumes require only a short growing season which makes them popular as "catch crops" for planting after other crops have been harvested. They are widely grown with companion crops either interplanted in rows or in a mixture. The acreage of soybeans, cowpeas, and peanuts grown with other crops in 1939 was 7,381,065, or about 289 percent of the total acreage of those crops grown and harvested in like manner in 1929. The exact increase in the acreage of vetches, velvetbeans, mung and horse beans cannot be determined as the questions on the 1930 Farm and Ranch Schedule were not entirely comparable with those carried in 1940.

In 1940, the schedule called for production of soybeans, cowpeas, dry field and seed beans, dry field and seed peas, and vetches, velvetbeans, mung and horse beans, in bushels, in all States, except California and Arizona where the unit of measure was 100-pound bags. Peanuts were reported in pounds. In previous censuses, the production of all legumes for nuts, beans, peas, or seed was reported in bushels, and in this chapter, the 1939 production figures have been converted, when necessary, to bushels for all crops except peanuts, which are shown in pounds because of the variation in weight, per bushel, of the several types of peanuts grown in the United States. In converting, the weight of 60 pounds per bushel was used for soybeans, cowpeas, vetches, velvetbeans, mung and horse beans, dry field and seed beans (other than dry lima), and dry field and seed peas. The weight of 56 pounds per bushel was used in converting dry lima beans.

Hay.—The question relating to hay crops on the 1940 schedule; e. g., annual legumes saved for hay, alfalfa, sweetclover, lespedeza, clover or timothy alone or mixed, small grain hay, other tame hay, and wild hay, were approximately the same as those on the 1930 farm schedule. The exceptions are clover and timothy, sweetclover, and lespedeza.

The 1940 schedule contained one inquiry concerning clover and timothy, while sweetclover and lespedeza were carried as separate questions. In 1930, there were two inquiries relating to clover and timothy—one asked for timothy and timothy and clover mixed; the other for red, alsike, and mammoth clovers cut for hay. The comparative figures presented for 1929 for timothy and clover alone or mixed were obtained by adding the figures for the two classes in 1929. It should be pointed out, however, that the figures for 1939 include crimson clover, while in 1929 crimson clover was shown with sweetclover and Japan clover (lespedeza).

For both 1939 and 1929, the question for annual legume hay named in the wording of the question the specific kinds of annual legume hay to be included, although the list was much more comprehensive for 1939 than for 1929. In 1940 for the enumerator's guidance as to what crops were to be included under annual legumes saved for hay the following list was made a part of the schedule inquiry:

Cowpeas	Vetches	Mungbeans
Peanuts	Crotalaria	Other beans
Canada peas	Soybeans	Beggarweed
Austrian peas	Velvetbeans	Lupines
Other peas	Horsebeans	

The listing was followed by a note concerning byproducts used for hay or straw which read: "Include peanut vines saved for hay, but omit 'straw' where beans or peas have been threshed." The question on the 1935 schedule relating to annual legumes saved for hay was similar to that used on the 1940 schedule, except that it did not name in the wording of the question the specific kinds of hay to be included, but it did contain a notation that acres reported under the specified annual legumes, which produced hay, were to be included. On the reverse side of the 1935 schedule was a statement that annual legumes saved for hay could include other annual legumes in addition to those specified, except annual varieties of sweetclover and lespedeza. Other tame grasses and wild grasses cut for hay were combined into one question on the 1935 farm schedule.

Close comparisons of statistics for the several classes of hay with earlier census years are not always possible because of the different groupings used in the various censuses and to some extent to the difference in the wording of the questions. For example, the use of the wording "saved for hay" in the question for annual legume hay on the 1935 and 1930 schedule, instead of "cut for hay" as in earlier years, may have had a considerable effect, particularly as regards the acreage of peanuts included in the annual legume hay figures. Also, there may have been more pea vines reported as saved for hay in 1934 where the peas were harvested for canning and more bean straw saved for hay than were included in other years. On the 1925 schedule annual legume hay was asked separately for soybeans, cowpeas, and peanuts. Prior to 1919, annual legumes for hay were reported with small grain hay. (See, also, text under *Annual Legumes*.)

The acreage of all hay in 1939 for the United States was 65,979,445, or a decrease of 2.7 percent from 1929. There has been a substantial expansion of hay acreage, particularly lespedeza, cowpeas, and velvetbeans in the southern States, and soybeans in the Corn Belt States since 1929, but this has not offset the reduction in acreage of clover and timothy and wild hay. The acreage of sweetclover and lespedeza for 1939 was 5,844,124, or a gain of about 314 percent in the decade. This is due largely to the rapid increase in lespedeza acreage in Missouri, Tennessee, Virginia, Arkansas, Kentucky, and North Carolina.

Clover and grass seeds.—The 1940 schedule provided for the listing of the acreage and production of alfalfa seed, sweetclover seed, lespedeza seed, clover seed, and grass seed. The enumerator was instructed to underline the kinds of seed crops grown. For lespedeza seed—3 kinds were listed, namely, Korean, Kobe, and sericea; for clover seed—6 kinds, namely, red, mammoth, Ladino, alsike, crimson, and white Dutch; and for grass seeds—9 kinds, namely, timothy, redtop, bluegrass, millet, Sudan, canary, bent, ryegrass, and crested wheatgrass. If the kinds listed did not apply, he was to write in the name of the seed crops harvested. He could write in kinds not listed. The 1930 schedule called for a separate report on three seed items; clover seed of all kinds, alfalfa seed, and timothy seed. In 1939 the harvested acreage of alfalfa seed was 1,009,758, or nearly double the 525,447 acres harvested in 1929. The great increase in alfalfa acreage harvested for seed was due principally to the increases reported for Michigan, Minnesota, and Wisconsin, which totalled 348,568 acres in 1939 as compared with 31,405 acres 10 years earlier. Lespedeza seed was harvested in 1939 from 605,652 acres. The popularity of lespedeza for pasture, hay, and soil improvement has greatly increased the demand for this seed in recent years. In 1939, a total of 570,034 acres of sweetclover and of 1,528,159 acres of other clover was harvested for seed. Grass seeds of various kinds were harvested from 1,400,364 acres, in 1939.

Cotton.—The 1940 schedule called for the acreage and production of lint cotton in running square bales. Round bales were reported in equivalent square bales on the basis of two round equaling one square bale. In 1940 and 1935 there were no inquiries on cottonseed. The inquiries on the 1930 schedule called for the acreage and production of cotton and the production of cottonseed. The schedule for census years prior to 1930 did not have the inquiry for cottonseed. For 1939, 1919, 1909, and 1899 the production of cottonseed has been computed on the basis of cotton produced.

In 1939 the acreage of cotton harvested was 22,811,004, or a decline of 47.2 percent from 43,227,488 acres harvested in 1929. Unprofitable returns from cotton in recent years and recent farm programs which encouraged diversified farming practices are largely responsible for the shift in the South from the production of cotton to annual legumes, lespedeza, corn, and other crops.

Tobacco.—In regions where tobacco is an important crop the 1940 schedule was designed so that the enumerator could report the acreage and production by types produced in 1939, with the hope that type information might be published later. In previous censuses the schedule called for total acres harvested and total quantity harvested regardless of type. The 1939 tobacco acreage of 1,853,230 was 1.9 percent below 1929, but was 49.8 percent larger than in 1934. Although the 1939 harvested acreage is little changed from 1929 and 1919, it is to be noted that the number of farms reporting tobacco reached an all time high point in 1939 with 498,348 farms reporting as compared with 432,975 in 1929 and 448,572 in 1919.

Sweet sorghums for sirup.—In the sorghum section of the 1940 schedule a separate inquiry was carried in 7 regions for "sweet sorghums for sirup." In the other two regions (regions 8 and 9) the enumerators were required to specify this crop under the head "other field crops not elsewhere reported." In 1939, sweet sorghums were reported harvested for sirup on 176,351 acres as compared with 136,143 acres 10 years earlier. However, the general trend in production of sweet sorghum sirup, in the past two decades has been downward.

Sugarcane.— There were two specific inquiries relative to sugarcane asked in 1940: (1) "Sugarcane (not sorghums) for sirup"; (2) "sugarcane cut for sugar or sale to mills." These questions were very similar to those carried on the 1930 schedule. In 1935, only one inquiry was made relative to sugarcane which called for the acreage and production (in tons) of sugarcane for all purposes.

In order to present comparable figures for 1929 and earlier censuses, farms reporting sugarcane for sugar and for sale to mills have been added to farms reporting sugarcane for sirup in order to obtain farms reporting sugarcane. The acreage and production of sugarcane for seed were reported under "All other crops." The sugarcane acreage in 1939 was 376,974 acres as compared with 302,823 in 1929. About two-thirds of the United States sugarcane acreage was reported in Louisiana.

Sugar beets.— A separate question was provided on the 1940 schedule for sugar beets. On the 1935 schedule there was a single inquiry for sugarcane and sugar beets, but the two were separated in tabulation, on the basis of geographic location of the farms reporting, as the crops are grown in different regions.

Sugar beets, which have steadily increased in importance, show 867,424 acres harvested in 1939, as compared with 747,135 acres 5 years earlier and with 643,797 acres 10 years earlier. This expansion of sugar beet production has taken place largely in areas where the industry was already established. However, in some States there has been expansion into counties not previously growing beets for sugar. Yakima County, Washington; Malheur County, Oregon; and Imperial, Fresno, Kern, and Butte Counties, California have shown notable increases in sugar beets since 1934. Development of successful methods of growing sugar-beet seed in the irrigated valleys of the Southwest has been a great stimulation to the industry. The 1940 Census called for acreage of sugar beets grown for seed to be written in by the enumerators in a "catch-all" question and 7,087 acres for seed in 1939 were reported. Experimentation in seed production without overwintering stecklings in silo was only well started in 1934. Up to that time none had been grown in Arizona, which is now producing nearly 60 percent of the domestic sugar-beet seed crop.

Maple sirup and maple sugar.—The 1940 schedule, for Region 1 only, contained an inquiry relating to maple sugar and sirup made in 1939. The question covered the number of trees tapped in 1939 and the gallons of sirup and/or pounds of sugar produced.

Root and grain crops (other than corn and annual legumes) hogged or grazed off.—Root and grain crops (other than corn and annual legumes) hogged or grazed off in 1939 were to include only crops that were allowed to mature, or which approached maturity, before grazing or hogging off. Crops grown solely for and utilized as pasture were not to be reported under this inquiry. Included with the root and grain crops (other than corn and annual legumes) hogged or grazed off in 1939 are 2 farms reporting 1 acre of chicory grazed, and 553 farms reporting 681 acres of kale grazed off. Also included in this group is the acreage of melons used only for livestock feed.

Minor miscellaneous and medicinal crops.—Appropriate regional schedules carried specific questions for hops, broomcorn, popcorn, mint harvested for oil, and silage crops other than corn and sorghums produced in 1939. In addition, a question was carried asking for acreage and production of "Other field crops not elsewhere reported." The enumerator was requested to write in the name of the crop and the unit of measure for all crops shown under this question. Here there was reported a variety of crops of relatively small importance to the country as a whole, but often of considerable importance in restricted areas. Comparative data for such crops in other years are shown whenever available.

Farm gardens.—The 1940 schedule called for the value of vegetables grown for farm household use, excluding the value of sweetpotatoes and Irish potatoes. Similar inquiries were carried on the 1935 and 1930 schedules, but in 1920 the value of Irish and sweet potatoes was included in the value of farm garden produce. No acreage or production data were secured for farm gardens.

Irish potatoes (all varieties).—The 1940 schedule called for the acreage and production of Irish potatoes, whether grown for home use or for sale. The report for 1939 shows 2,644,098 acres harvested, a 10.2 percent reduction since 1929 and the smallest harvested acreage reported to the Census since 1889. There has been, also, a substantial decrease in the number of farms reporting potatoes although in 1924 a smaller number of farms reported potatoes than in 1939.

For Arizona and California the 1939 production was reported in 100-pound bags but is shown in the tables in bushels, in common with all other States. Conversion was made by using the weight of 60 pounds per bushel.

Sweetpotatoes and yams.—The 1940 question relating to sweetpotatoes and yams included both grown for home use and for sale. The Arizona and California production of this crop for 1939 was converted from 100-pound bags to bushels, using the conversion factor of 55 pounds per bushel.

In 1939, a total of 1,183,719 farms were listed for sweetpotatoes, with 696,474 acres harvested. Five States—Louisiana, Alabama, Mississippi, Georgia, and North Carolina—had about three-fifths of the United States sweetpotato acreage in 1939.

Vegetables harvested for sale.—The 1940 Farm and Ranch Schedules used in the 9 Regions contained a total of 23 questions relating to the acreage harvested and value of specific vegetables harvested for sale. In addition, blank lines were carried for "Other" vegetables and here the enumerator was instructed to list and give the names of the numerous vegetables for which a definite question was not provided on the schedule. No data for production were secured under the inquiries for vegetables for sale. Data on Irish potatoes and sweetpotatoes were to be entered under separate inquiries elsewhere on the schedule.

In 1935 separate inquiries on acreage were carried on the schedule for 5 named vegetables with an additional question for "All other vegetables except Irish and sweet potatoes." The 1930 schedule asked for both acreage and value of 13 named vegetables with an extra line to write in names of any others. The 1925 schedule was limited to the acreage of 7 specified vegetables. The 1920 schedule asked for acreage, production and value of 11 vegetables by name with a blank line to write in others. For Censuses prior to the 1920 Census see footnotes 6 and 7, table 5 of this chapter.

The census found a total of 3,053,221 acres of vegetables (other than Irish and sweet potatoes) harvested for sale in 1939 as compared with 2,811,715 acres harvested for sale in 1929.

TABLE 5.—FARMS REPORTING, ACREAGE HARVESTED, PRODUCTION, AND VALUE OF SPECIFIED VEGETABLES FOR THE UNITED STATES: 1839 TO 1939

(Percent not shown when more than 1,000. Figures for divisions and States are shown in tables 57 to 62)

CROP AND YEAR	FARMS REPORTING		ACREAGE					PRODUCTION				VALUE (DOLLARS)			
	Number	Percent of all farms	Total	Increase or decrease (-) Acres	Increase or decrease (-) Percent	Percent of cropland harvested [1]	Average per farm reporting	Total	Increase or decrease (-) Amount	Increase or decrease (-) Percent	Yield per acre	Total	Percent increase or decrease (-)	Average per unit	Average per acre
								Bushels							
Irish potatoes [2] 1939	2,651,334	43.2	2,644,098	-958,248	-26.2	0.8	1.0	318,256,488	-85,163,092	-21.1	120.4	217,392,440	12.9	0.68	82.22
1934	3,102,251	45.5	3,582,344	638,262	21.7	1.2	1.2	403,419,580	81,003,666	25.1	112.6	192,468,946	-53.6	0.48	53.73
1929	2,982,677	47.4	2,944,082	33,296	1.1	0.8	1.0	322,415,914	-30,046,286	-8.5	109.5	414,833,638	85.3	1.29	140.90
1924	2,323,810	36.5	2,910,786	-340,917	-10.5	0.8	1.5	352,462,200	62,034,620	21.4	121.1	223,925,487	-65.0	0.64	76.93
1919	2,887,992	44.8	3,251,703	-417,152	-11.4	0.9	1.1	290,427,580	-98,767,385	-25.4	89.3	639,440,521	284.2	2.20	196.65
1909	3,179,907	50.0	3,668,855	730,077	24.8	1.2	1.2	389,194,965	115,876,798	42.4	106.1	166,423,910	69.2	0.43	45.36
1899	2,836,105	49.4	2,938,778	338,028	13.0	1.0	1.0	273,318,167	55,771,805	25.6	93.0	98,380,110	———	0.36	33.48
1889	(3)	(3)	2,600,750	———	———	1.2	(3)	217,546,362	48,087,823	28.4	83.6	(3)	(3)	(3)	(3)
1879	(3)	(3)	(4)	(3)	(3)	(3)	(3)	169,458,539	28,121,066	18.2	(4)	(3)	(3)	(3)	(3)
1869	(3)	(3)	(3)	(3)	(3)	(3)	(3)	145,337,473	32,257,606	29.0	(3)	(3)	(3)	(3)	(3)
1859	(3)	(3)	(3)	(3)	(3)	(3)	(3)	111,099,867	45,301,971	68.9	(3)	(3)	(3)	(3)	(3)
1849	(3)	(3)	(3)	(3)	(3)	(3)	(3)	65,797,896	———	———	(3)	(3)	(3)	(3)	(3)
								Bushels							
Sweetpotatoes and yams [2] 1939	1,183,719	19.1	896,474	-270,207	-28.0	0.2	0.6	58,657,645	-19,325,016	-24.8	84.2	43,384,356	-31.2	0.74	62.29
1934	1,750,266	25.7	966,681	316,834	48.8	0.3	0.6	77,982,661	12,789,570	19.6	80.7	63,066,959	-6.9	0.81	65.24
1929	1,126,423	17.9	649,847	183,015	39.2	0.2	0.6	65,193,091	27,749,221	74.1	100.3	67,724,969	25.9	1.04	104.22
1924	685,054	10.8	466,832	-336,598	-41.9	0.1	0.7	37,443,870	-40,648,043	-52.1	80.2	53,811,800	-56.9	1.44	115.27
1919	1,406,780	21.8	803,430	162,175	25.3	0.2	0.6	78,091,913	18,859,843	31.8	97.2	124,844,475	252.4	1.60	155.39
1909	1,121,900	17.6	641,255	103,943	19.3	0.2	0.6	59,252,070	16,714,656	39.3	92.4	35,429,178	78.3	0.60	55.25
1899	1,001,719	17.5	537,312	12,724	2.4	0.2	0.5	42,517,412	-1,432,849	-3.3	79.1	19,869,840	———	0.47	36.98
1889	(3)	(3)	524,588	———	———	0.2	(3)	43,950,261	10,571,568	31.7	83.8	(3)	(3)	(3)	(3)
1879	(3)	(3)	(4)	(3)	(3)	(3)	(3)	33,378,693	11,668,869	53.7	(4)	(3)	(3)	(3)	(3)
1869	(3)	(3)	(3)	(3)	(3)	(3)	(3)	21,709,824	-20,385,202	-48.4	(3)	(3)	(3)	(3)	(3)
1859	(3)	(3)	(3)	(3)	(3)	(3)	(3)	42,095,026	3,826,878	10.0	(3)	(3)	(3)	(3)	(3)
1849	(3)	(3)	(3)	(3)	(3)	(3)	(3)	38,268,148	———	———	(3)	(3)	(3)	(3)	(3)
Farm garden vegetables for home use (other than Irish or sweet potatoes) [5] 1939	4,815,700	79.0	(3)	(3)	(3)	(3)	(3)	(3)	(3)	(3)	(3)	210,900,263	53.9	(3)	(3)
1934	4,681,736	68.7	(3)	(3)	(3)	(3)	(3)	(3)	(3)	(3)	(3)	137,029,114	-39.4	(3)	(3)
1929	4,360,652	69.3	(3)	(3)	(3)	(3)	(3)	(3)	(3)	(3)	(3)	226,046,413	-34.4	(3)	(3)
1919	5,090,293	78.9	(3)	(3)	(3)	(3)	(3)	(3)	(3)	(3)	(3)	344,665,728	———	(3)	(3)
[6] 1909	4,969,539	78.1	(3)	(3)	(3)	(3)	(3)	(3)	(3)	(3)	(3)	(3)	(3)	(3)	(3)
Vegetables for sale (except Irish and sweet potatoes) [7] 1939	462,552	7.6	3,053,221	-720,461	-19.1	1.0	6.6	(3)	(3)	(3)	(3)	200,015,969	———	(3)	65.51
1934	(3)	(3)	3,773,682	961,967	34.2	1.3	(3)	(3)	(3)	(3)	(3)	(3)	(3)	(3)	(3)
[8] 1929	627,452	10.0	2,811,715	1,387,442	97.4	0.8	4.5	(3)	(3)	(3)	(3)	295,963,373	56.0	(3)	105.26
[9] 1919	488,254	7.8	1,424,273	414,812	41.1	0.4	2.9	(3)	(3)	(3)	(3)	189,770,549	188.6	(3)	133.24
[6] 1909	(3)	(3)	[10] 1,009,461	———	———	0.3	(3)	(3)	(3)	(3)	(3)	[10] 65,749,492	———	(3)	65.15
Anise 1939	29	(11)	301	172	133.3	(11)	10.4	(3)	(3)	(3)	(3)	26,600	31.1	(3)	88.37
[12] 1929	23	(11)	129	———	———	(11)	5.6	(3)	(3)	(3)	(3)	20,288	———	(3)	157.27
Artichokes, globe 1939	287	(11)	10,414	3,599	52.8	(11)	36.3	(3)	(3)	(3)	(3)	1,100,877	15.4	(3)	105.71
1929	238	(11)	6,815	———	———	(11)	28.8	(3)	(3)	(3)	(3)	953,874	———	(3)	139.97
Asparagus 1939	19,174	0.3	116,751	17,521	17.7	(11)	6.1	(3)	(3)	(3)	(3)	10,499,836	-29.6	(3)	89.93
1929	27,252	0.4	99,230	69,011	228.4	(11)	3.6	(3)	(3)	(3)	(3)	14,919,407	192.4	(3)	150.35
1919	6,728	0.1	30,219	4,580	17.9	(11)	4.5	(3)	(3)	(3)	(3)	5,102,156	127.1	(3)	168.84
[6] 1909	5,300	0.1	25,639	———	———	(11)	4.8	(3)	(3)	(3)	(3)	2,246,651	———	(3)	87.65
Beans:															
Snap, string, or wax 1939	96,597	1.6	231,205	-75,856	-24.7	0.1	2.4	(3)	(3)	(3)	(3)	14,927,963	———	(3)	64.57
1934	186,178	2.7	307,061	85,934	38.9	0.1	1.6	(3)	(3)	(3)	(3)	(3)	(3)	(3)	(3)
1929	176,396	2.8	221,127	———	———	0.1	1.3	(3)	(3)	(3)	(3)	20,903,908	———	(3)	94.55
Snap and lima 1919	84,263	1.3	71,970	18,360	34.2	(11)	0.9	(3)	(3)	(3)	(3)	8,031,449	182.3	(3)	111.59
[6] 1909	21,561	0.3	53,610	———	———	(11)	2.5	(3)	(3)	(3)	(3)	2,844,951	———	(3)	53.07
Lima (green) 1939	41,175	0.7	94,600	69,625	278.8	(11)	2.3	(3)	(3)	(3)	(3)	5,020,558	119.3	(3)	53.07
1929	11,831	0.2	24,975	———	———	(11)	2.1	(3)	(3)	(3)	(3)	2,289,511	———	(3)	91.67
Beets (table) 1939	23,036	0.4	26,480	15,324	137.4	(11)	1.1	(3)	(3)	(3)	(3)	2,169,720	58.9	(3)	81.94
1929	7,807	0.1	11,156	5,901	112.3	(11)	1.4	(3)	(3)	(3)	(3)	1,365,591	34.3	(3)	122.41
1919	7,197	0.1	5,255	2,055	64.1	(11)	0.7	(3)	(3)	(3)	(3)	1,016,507	188.2	(3)	193.44
[6] 1909	1,684	(11)	3,202	———	———	(11)	1.9	(3)	(3)	(3)	(3)	352,696	———	(3)	110.15
Broccoli 1939	1,697	(11)	12,293	10,651	648.7	(11)	7.2	(3)	(3)	(3)	(3)	1,137,953	380.7	(3)	92.57
1929	447	(11)	1,642	———	———	(11)	3.7	(3)	(3)	(3)	(3)	236,727	———	(3)	144.17
Brussels sprouts 1939	623	(11)	4,188	2,370	130.4	(11)	6.7	(3)	(3)	(3)	(3)	974,234	149.5	(3)	232.63
1929	450	(11)	1,818	834	84.8	(11)	4.0	(3)	(3)	(3)	(3)	390,444	68.0	(3)	214.77
1919	313	(11)	984	594	152.3	(11)	3.1	(3)	(3)	(3)	(3)	232,370	409.9	(3)	236.15
[6] 1909	188	(11)	390	———	———	(11)	2.1	(3)	(3)	(3)	(3)	45,576	———	(3)	116.86

[1] Percent of cropland harvested in 1939, 1934, 1929, and in 1924; percent of the total acreage of crops for which figures are available for years prior to 1924. See chapter I, table 4.

[2] 108,298,080 bushels of potatoes in 1839, Irish or sweet not specified.

[3] Not available.

[4] Acreage not completely reported. 13 States had a total of 911,325 acres of Irish potatoes and 23 States, a total of 444,817 acres of sweetpotatoes.

[5] Farm garden vegetables, exclusive of Irish potatoes and sweetpotatoes, for home use, except 1919. For data prior to 1909, see note 7.

[6] For 1909 vegetables other than Irish or sweet potatoes were reported by 4,969,539 farms. Vegetables were not classified as raised for sale or home use. Of the farms reporting, 707,763 had no report of acreage or value, and of those reporting value, 4,220,045 had less than $500 each, with a total value of $156,152,564. Data for vegetables raised on tracts of 1 acre or more are given under "vegetables harvested for sale." The figures shown do not include all vegetables raised for sale, since the aggregate of market vegetables produced on tracts of less than 1 acre of any vegetable must have been considerable.

[7] In 1934 only 5 vegetables were specified on the schedule. In 1924 cantaloups and muskmelons, lettuce, and onions (dry) were harvested for sale from 276,550 acres. Vegetables other than those for which data are given were not reported. For 1899 vegetables were reported by 3,514,586 farms of which 614,146 reported vegetables in excess of requirements for home use totaling 1,221,760 acres valued at $73,804,724. Of these farms 18,964 reported 15,004 acres of green beans; 343,999 reported 150,128 acres of cabbages; 159,968 reported 199,729 acres of sweet corn; 301,257 reported 197,469 acres of tomatoes; and 233,756 reported 199,811 acres of watermelons. 2,900,420 farms reported vegetables sufficient only for family use and valued at $46,477,087. Based on special correspondence with enumerators it was estimated that 757,534 farm gardens were not included in the reports. In 1889 the value of market garden products, including small fruits, was $29,033,080. Vegetables, other than Irish and sweet potatoes and onions, grown on truck farms totaled 534,440 acres with 12,607 acres in beans (snap or string), 77,094 acres in cabbages, 22,802 acres in tomatoes, 114,381 acres in watermelons, and 307,556 acres in other vegetables. As defined in the 1890 report, truck farming excludes vegetables grown for local sale and sold direct to retailers or consumers. Prior to 1889 census data relating to vegetables are limited to the value of market garden products, and are as follows: 1879, $21,761,250; 1869, $16,829,553 (gold basis); 1859, $16,159,498; 1849, $5,280,030; and 1839, $2,601,196.

[8] Excludes anise and herbs which were included with medicinal crops in 1929.

[9] Includes salsify.

[10] Includes rutabagas.

[11] Less than one-tenth of 1 percent.

[12] Included with medicinal crops in 1929.

TABLE 5.—FARMS REPORTING, ACREAGE HARVESTED, PRODUCTION, AND VALUE OF SPECIFIED VEGETABLES FOR THE UNITED STATES: 1839 TO 1939—Continued

(Percent not shown when more than 1,000. Figures for divisions and States are shown in tables 57 to 62)

CROP AND YEAR	FARMS REPORTING		ACREAGE					PRODUCTION				VALUE (DOLLARS)			
	Number	Percent of all farms	Total	Increase or decrease (-) Acres	Increase or decrease (-) Percent	Percent of crop land harvested [1]	Average per farm reporting	Total	Increase or decrease (-) Amount	Increase or decrease (-) Percent	Yield per acre	Total	Percent increase or decrease (-)	Average per unit	Average per acre
Vegetables for sale (except Irish and sweet potatoes) [7]—Continued															
Cabbage—1939	66,573	1.1	166,313	-95,746	-36.5	0.1	2.5	(3)	(3)	(3)	(3)	12,426,404	———	(3)	74.72
1934	144,735	2.1	262,059	85,402	46.7	0.1	1.8	(3)	(3)	(3)	(3)	(3)	(6)	(3)	(3)
1929	136,454	2.2	176,657	12,743	7.7	(11)	1.3	(3)	(3)	(3)	(3)	20,938,790	———	(3)	117.20
1924	121,584	1.9	165,914	41,920	33.8	(11)	1.4	(3)	(3)	(3)	(3)	(3)	(3)	(3)	(3)
1919	124,972	1.9	123,994	-2,004	-1.6	(11)	1.0	(3)	(3)	(3)	(3)	21,848,112	124.8	(3)	176.20
[6] 1909	45,843	0.7	125,998	———	———	(11)	2.9	(3)	(3)	(3)	(3)	9,719,641	———	(3)	77.14
Cantaloups—1939	42,125	0.7	141,521	12,844	10.0	(11)	3.4	(3)	(3)	(3)	(3)	7,660,603	-56.2	(3)	54.15
1929	50,667	0.8	128,677	7,159	5.9	(11)	2.5	(3)	(3)	(3)	(3)	17,508,473	———	(3)	136.07
1924	56,456	0.9	121,518	43,082	54.9	(11)	2.2	(3)	(3)	(3)	(3)	(3)	(3)	(3)	(3)
1919	41,093	0.6	78,436	26,017	49.6	(11)	1.9	(3)	(3)	(3)	(3)	10,766,591	198.7	(3)	137.27
[6] 1909	16,278	0.3	52,419	———	———	(11)	3.2	(3)	(3)	(3)	(3)	3,604,636	———	(3)	68.77
Carrots—1939	30,098	0.5	54,987	33,475	155.6	(11)	1.8	(3)	(3)	(3)	(3)	5,616,778	56.2	(3)	102.15
1929	12,408	0.2	21,512	14,990	229.8	(11)	1.7	(3)	(3)	(3)	(3)	3,595,946	150.1	(3)	167.16
1919	8,968	0.1	6,522	2,758	73.3	(11)	0.7	(3)	(3)	(3)	(3)	1,563,010	230.1	(3)	239.65
[6] 1909	2,006	(11)	3,764	———	———	(11)	1.9	(3)	(3)	(3)	(3)	473,499	———	(3)	125.80
Cauliflower—1939	7,722	0.1	28,679	8,474	41.9	(11)	3.7	(3)	(3)	(3)	(3)	3,964,581	0.3	(3)	138.24
1929	4,155	0.1	20,205	13,692	210.2	(11)	4.9	(3)	(3)	(3)	(3)	3,952,012	197.5	(3)	195.60
1919	2,405	(11)	6,513	3,047	87.9	(11)	2.7	(3)	(3)	(3)	(3)	1,328,415	120.3	(3)	203.96
[6] 1909	1,060	(11)	3,466	———	———	(11)	3.3	(3)	(3)	(3)	(3)	602,885	———	(3)	173.94
Celery—1939	7,374	0.1	36,486	223	0.6	(11)	4.9	(3)	(3)	(3)	(3)	11,211,493	-36.7	(3)	307.28
1929	11,265	0.2	36,263	16,115	80.0	(11)	3.2	(3)	(3)	(3)	(3)	17,707,091	87.1	(3)	488.30
1919	11,449	0.2	20,148	4,285	27.0	(11)	1.8	(3)	(3)	(3)	(3)	9,462,277	141.2	(3)	469.64
[6] 1909	4,006	0.1	15,863	———	———	(11)	4.0	(3)	(3)	(3)	(3)	3,922,848	———	(3)	247.30
Collards—1939	1,166	(11)	2,472	2,026	454.3	(11)	2.1	(3)	(3)	(3)	(3)	158,701	132.9	(3)	64.20
1929	457	(11)	446	———	———	(11)	1.0	(3)	(3)	(3)	(3)	68,132	———	(3)	152.76
Corn, sweet—1939	97,224	1.6	402,409	-147,110	-26.8	0.1	4.1	(3)	(3)	(3)	(3)	12,231,381	———	(3)	30.40
1934	198,153	2.9	549,519	66,466	13.8	0.2	2.8	(3)	(3)	(3)	(3)	(3)	(3)	(3)	(3)
1929	155,740	2.5	483,053	80,548	20.0	0.1	3.1	(3)	(3)	(3)	(3)	21,928,856	———	(3)	45.40
1924	155,735	2.4	402,505	130,921	48.2	0.1	2.6	(3)	(3)	(3)	(3)	(3)	(3)	(3)	(3)
1919	103,784	1.6	271,584	93,360	52.4	0.1	2.6	(3)	(3)	(3)	(3)	17,297,561	191.4	(3)	63.69
[6] 1909	48,514	0.8	178,224	———	———	0.1	3.7	(3)	(3)	(3)	(3)	5,958,419	———	(3)	33.51
Cucumbers—1939	61,164	1.0	79,122	-9,029	-10.2	(11)	1.3	(3)	(3)	(3)	(3)	5,127,392	-49.0	(3)	64.80
1929	98,534	1.6	88,151	36,508	70.7	(11)	0.9	(3)	(3)	(3)	(3)	10,047,267	17.1	(3)	113.98
1919	72,066	1.1	51,643	19,333	59.9	(11)	0.7	(3)	(3)	(3)	(3)	8,579,102	215.5	(3)	166.12
[6] 1909	16,714	0.3	32,310	———	———	(11)	1.9	(3)	(3)	(3)	(3)	2,719,340	———	(3)	84.16
Eggplant—1939	5,747	0.1	5,616	2,985	113.5	(11)	1.0	(3)	(3)	(3)	(3)	668,243	42.3	(3)	118.99
1929	1,580	(11)	2,631	919	53.7	(11)	1.7	(3)	(3)	(3)	(3)	469,544	-4.4	(3)	178.47
1919	1,500	(11)	1,712	818	91.5	(11)	1.1	(3)	(3)	(3)	(3)	491,321	217.7	(3)	286.99
[6] 1909	459	(11)	894	———	———	(11)	1.9	(3)	(3)	(3)	(3)	154,643	———	(3)	172.98
Escarole—1939	219	(11)	1,140	1,026	900.0	(11)	5.2	(3)	(3)	(3)	(3)	166,855	369.4	(3)	146.36
1929	63	(11)	114	———	———	(11)	1.8	(3)	(3)	(3)	(3)	35,550	———	(3)	311.84
Herbs—1939	10	(11)	4	2	100.0	(11)	0.4	(3)	(3)	(3)	(3)	761	-36.6	(3)	190.25
[12] 1929	2	(11)	2	———	———	(11)	1.0	(3)	(3)	(3)	(3)	1,200	———	(3)	600.00
Horseradish—1939	829	(11)	3,144	659	26.5	(11)	3.8	(3)	(3)	(3)	(3)	319,259	-20.3	(3)	101.54
1929	647	(11)	2,485	1,563	169.5	(11)	3.8	(3)	(3)	(3)	(3)	400,381	94.6	(3)	161.12
1919	502	(11)	922	-553	-37.5	(11)	1.8	(3)	(3)	(3)	(3)	205,767	-12.0	(3)	223.17
[6] 1909	480	(11)	1,475	———	———	(11)	3.1	(3)	(3)	(3)	(3)	233,885	———	(3)	158.57
Kale—1939	2,403	(11)	4,720	2,523	114.8	(11)	2.0	(3)	(3)	(3)	(3)	316,193	-3.4	(3)	66.99
1929	581	(11)	2,197	1,004	84.2	(11)	3.8	(3)	(3)	(3)	(3)	327,282	35.6	(3)	148.97
1919	474	(11)	1,193	-302	-20.2	(11)	2.5	(3)	(3)	(3)	(3)	241,415	65.3	(3)	202.38
[6] 1909	337	(11)	1,495	———	———	(11)	4.4	(3)	(3)	(3)	(3)	146,010	———	(3)	97.67
Lettuce—1939	16,158	0.3	121,717	7,946	7.0	(11)	7.5	(3)	(3)	(3)	(3)	12,312,358	-40.2	(3)	101.16
1929	29,037	0.5	113,771	43,737	62.5	(11)	3.9	(3)	(3)	(3)	(3)	20,605,759	———	(3)	181.10
1924	26,664	0.4	70,034	48,688	228.1	(11)	2.6	(3)	(3)	(3)	(3)	(3)	(3)	(3)	(3)
1919	20,463	0.3	21,346	15,857	298.9	(11)	1.0	(3)	(3)	(3)	(3)	8,535,092	436.1	(3)	399.85
[6] 1909	2,178	(11)	5,489	———	———	(11)	2.5	(3)	(3)	(3)	(3)	1,595,085	———	(3)	290.60
Okra—1939	4,868	0.1	8,273	4,392	113.2	(11)	1.7	(3)	(3)	(3)	(3)	400,902	30.4	(3)	48.46
1929	2,949	(11)	3,881	2,895	293.6	(11)	1.3	(3)	(3)	(3)	(3)	307,422	162.4	(3)	79.21
1919	1,071	(11)	986	639	184.1	(11)	0.9	(3)	(3)	(3)	(3)	117,175	369.3	(3)	118.84
[6] 1909	148	(11)	347	———	———	(11)	2.3	(3)	(3)	(3)	(3)	24,969	———	(3)	71.96
Onions (dry)—1939	29,100	0.5	112,379	12,676	12.7	(11)	3.9	(3)	(3)	(3)	(3)	9,933,332	-41.9	(3)	88.39
1929	70,774	1.1	99,703	12,705	14.8	(11)	1.4	(3)	(3)	(3)	(3)	17,085,627	———	(3)	171.37
1924	54,884	0.9	86,998	22,660	35.2	(11)	1.6	(3)	(3)	(3)	(3)	(3)	(3)	(3)	(3)
1919	76,609	1.2	64,338	16,713	35.1	(11)	0.8	(3)	(3)	(3)	(3)	21,387,221	218.8	(3)	332.42
[6] 1909	14,989	0.2	47,625	———	———	(11)	3.2	(3)	(3)	(3)	(3)	6,709,047	———	(3)	140.87

[1] Percent of cropland harvested in 1939, 1934, 1929, and in 1924; percent of the total acreage of crops for which figures are available for years prior to 1924. See chapter I, table 4.

[3] Not available.

[6] For 1909 vegetables other than Irish or sweet potatoes were reported by 4,969,539 farms. Vegetables were not classified as raised for sale or home use. Of the farms reporting, 707,763 had no report of acreage or value, and of those reporting value, 4,220,045 had less than $500 each, with a total value of $156,152,564. Data for vegetables raised on tracts of 1 acre or more are given under "vegetables harvested for sale." The figures shown do not include all vegetables raised for sale, since the aggregate of market vegetables produced on tracts of less than 1 acre of any vegetable must have been considerable.

[7] In 1934 only 5 vegetables were specified on the schedule. In 1924 cantaloups and muskmelons, lettuce, and onions (dry) were harvested for sale from 278,550 acres. Vegetables other than those for which data are given were not reported. For 1899 vegetables were reported by 3,514,566 farms of which 614,146 reported vegetables in excess of requirements for home use totaling 1,221,760 acres valued at $75,604,724. Of these farms 18,964 reported 15,004 acres of green beans; 343,999 reported 150,128 acres of cabbages; 159,968 reported 199,729 acres of sweet corn; 301,257 reported 197,489 acres of tomatoes; and 233,756 reported 199,811 acres of watermelons. 2,900,420 farms reported vegetables sufficient only for family use and valued at $48,477,087. Based on special correspondence with enumerators it was estimated that 757,534 farm gardens were not included in the reports. In 1889 the value of market garden products, including small fruits, was $29,033,080. Vegetables, other than Irish and sweet potatoes and onions, grown on truck farms totaled 534,440 acres with 12,607 acres in beans (snap or string), 77,094 acres in cabbages, 22,802 acres in tomatoes, 114,381 acres in watermelons, and 307,556 acres in other vegetables. As defined in the 1890 report, truck farming excludes vegetables grown for local sale and sold direct to retailers or consumers. Prior to 1889 census data relating to vegetables are limited to the value of market garden products, and are as follows: 1879, $21,761,250; 1869, $16,829,553 (gold basis); 1859, $16,159,498; 1849, $5,280,030; and 1839, $2,801,196.

[11] Less than one-tenth of 1 percent.

[12] Included with medicinal crops in 1929.

504081 O - 43 - 45

TABLE 5.—FARMS REPORTING, ACREAGE HARVESTED, PRODUCTION, AND VALUE OF SPECIFIED VEGETABLES FOR THE UNITED STATES: 1839 TO 1939—Continued

(Percent not shown when more than 1,000. Figures for divisions and States are shown in tables 57 to 62)

CROP AND YEAR	FARMS REPORTING		ACREAGE					PRODUCTION				VALUE (DOLLARS)			
	Number	Percent of all farms	Total	Increase or decrease (-) Acres	Increase or decrease (-) Percent	Percent of cropland harvested [1]	Average per farm reporting	Total	Increase or decrease (-) Amount	Increase or decrease (-) Percent	Yield per acre	Total	Percent increase or decrease (-)	Average per unit	Average per acre
Vegetables for sale (except Irish and sweet potatoes) [7] —Continued															
Onions (green) and shallots 1939	3,517	0.1	6,091	1,082	21.6	(11)	1.7	(3)	(3)	(3)	(3)	568,521	-20.1	(3)	93.34
1929	3,554	0.1	5,009	4,669	———	(11)	1.4	(3)	(3)	(3)	(3)	711,841	526.2	(3)	142.11
1919	459	(11)	340	156	84.8	(11)	0.7	(3)	(3)	(3)	(3)	113,670	153.8	(3)	334.32
[6] 1909	130	(11)	184	———	———	(11)	1.4	(3)	(3)	(3)	(3)	44,788	———	(3)	243.41
Parsley 1939	814	(11)	1,596	1,011	172.8	(11)	2.0	(3)	(3)	(3)	(3)	221,139	56.0	(3)	138.56
1929	298	(11)	585	192	48.9	(11)	2.0	(3)	(3)	(3)	(3)	141,753	32.1	(3)	242.31
1919	438	(11)	393	201	104.7	(11)	0.9	(3)	(3)	(3)	(3)	107,303	294.8	(3)	273.04
[6] 1909	112	(11)	192	———	———	(11)	1.7	(3)	(3)	(3)	(3)	27,181	———	(3)	141.57
Parsnips 1939	1,486	(11)	2,285	1,503	192.2	(11)	1.5	(3)	(3)	(3)	(3)	357,754	74.9	(3)	156.57
1929	695	(11)	782	-83	-7.5	(11)	1.1	(3)	(3)	(3)	(3)	204,525	-16.3	(3)	261.54
1919	1,575	(11)	845	123	17.0	(11)	0.5	(3)	(3)	(3)	(3)	244,435	138.1	(3)	289.27
[6] 1909	436	(11)	722	———	———	(11)	1.7	(3)	(3)	(3)	(3)	102,674	———	(3)	142.21
Peas (green) 1939	57,406	0.9	298,299	22,005	8.0	0.1	5.2	(3)	(3)	(3)	(3)	11,496,777	-24.8	(3)	38.80
1929	95,351	1.5	274,294	170,608	164.5	0.1	2.9	(3)	(3)	(3)	(3)	15,297,967	113.5	(3)	55.77
1919	49,632	0.8	103,686	33,199	47.1	(11)	2.1	(3)	(3)	(3)	(3)	7,164,988	157.2	(3)	69.10
[6] 1909	17,219	0.3	70,487	———	———	(11)	4.1	(3)	(3)	(3)	(3)	2,786,502	———	(3)	39.52
Peppers, hot 1939	3,287	0.1	8,589	———	———	(11)	2.6	(3)	(3)	(3)	(3)	715,828	———	(3)	83.34
Peppers, sweet, and pimientos 1939	25,805	0.4	49,541	———	———	(11)	1.9	(3)	(3)	(3)	(3)	4,186,256	———	(3)	84.50
Peppers, sweet and hot 1929	14,907	0.2	30,416	15,126	98.9	(11)	2.0	(3)	(3)	(3)	(3)	4,804,248	56.0	(3)	157.95
1919	7,605	0.1	15,290	11,807	339.0	(11)	2.0	(3)	(3)	(3)	(3)	3,079,285	653.4	(3)	201.39
[6] 1909	1,641	(11)	3,483	———	———	(11)	2.1	(3)	(3)	(3)	(3)	408,741	———	(3)	117.35
Pumpkins 1939	2,195	(11)	15,182	9,017	216.5	(11)	6.0	(3)	(3)	(3)	(3)	320,853	84.3	(3)	24.34
1929	1,092	(11)	4,165	1,109	36.3	(11)	3.8	(3)	(3)	(3)	(3)	174,121	26.5	(3)	41.81
1919	1,674	(11)	3,056	1,893	162.8	(11)	1.8	(3)	(3)	(3)	(3)	137,626	358.9	(3)	45.03
[6] 1909	361	(11)	1,163	———	———	(11)	3.2	(3)	(3)	(3)	(3)	29,993	———	(3)	25.79
Radishes 1939	3,057	0.1	8,677	5,374	162.7	(11)	2.8	(3)	(3)	(3)	(3)	828,401	55.1	(3)	95.47
1929	1,784	(11)	3,303	1,289	64.0	(11)	1.9	(3)	(3)	(3)	(3)	534,160	22.2	(3)	161.72
1919	1,987	(11)	2,014	-255	-11.2	(11)	1.0	(3)	(3)	(3)	(3)	437,286	49.2	(3)	217.12
[6] 1909	895	(11)	2,269	———	———	(11)	2.5	(3)	(3)	(3)	(3)	293,062	———	(3)	129.16
Rhubarb 1939	2,874	(11)	5,293	1,436	37.2	(11)	1.8	(3)	(3)	(3)	(3)	774,842	-9.2	(3)	146.39
1929	2,071	(11)	3,857	1,403	61.1	(11)	1.9	(3)	(3)	(3)	(3)	853,327	26.8	(3)	221.24
1919	2,263	(11)	2,394	50	1.3	(11)	1.1	(3)	(3)	(3)	(3)	673,113	98.7	(3)	281.17
[6] 1909	1,021	(11)	2,364	———	———	(11)	2.3	(3)	(3)	(3)	(3)	338,831	———	———	143.33
Spinach 1939	14,334	0.2	69,255	11,145	19.2	(11)	4.8	(3)	(3)	(3)	(3)	5,418,961	-26.7	(3)	78.22
1929	21,823	0.3	58,110	48,083	479.5	(11)	2.7	(3)	(3)	(3)	(3)	7,392,834	330.9	(3)	127.22
1919	2,343	(11)	10,027	3,359	50.4	(11)	4.3	(3)	(3)	(3)	(3)	1,715,869	110.0	(3)	171.12
[6] 1909	1,152	(11)	6,668	———	———	(11)	5.8	(3)	(3)	(3)	(3)	817,069	———	(3)	122.54
Squash 1939	12,888	0.2	28,931	19,070	193.4	(11)	2.2	(3)	(3)	(3)	(3)	1,744,729	71.6	(3)	60.31
1929	5,151	0.1	9,861	4,491	83.8	(11)	1.9	(3)	(3)	(3)	(3)	1,016,671	48.4	(3)	103.10
1919	5,402	0.1	5,370	2,990	125.6	(11)	1.0	(3)	(3)	(3)	(3)	686,245	230.4	(3)	127.61
[6] 1909	1,002	(11)	2,380	———	———	(11)	2.4	(3)	(3)	(3)	(3)	207,391	———	(3)	87.14
Tomatoes 1939	175,768	2.9	517,453	-114,433	-18.1	0.2	2.9	(3)	(3)	(3)	(3)	41,516,486	———	(3)	80.23
1934	265,741	3.9	631,886	177,190	39.0	0.2	2.4	(3)	(3)	(3)	(3)	(3)	(3)	(3)	(3)
1929	234,328	3.7	454,696	34,871	8.3	0.1	1.9	(3)	(3)	(3)	(3)	53,247,599	———	(3)	117.11
1924	184,784	2.9	420,025	103,626	32.8	0.1	2.3	(3)	(3)	(3)	(3)	(3)	(3)	(3)	(3)
1919	170,693	2.6	316,399	109,020	52.6	0.1	1.9	(3)	(3)	(3)	(3)	38,675,496	182.1	(3)	122.24
[6] 1909	64,751	1.0	207,379	———	———	0.1	3.2	(3)	(3)	(3)	(3)	13,707,929	———	(3)	66.10
Turnips 1939	8,842	0.1	16,541	8,002	98.0	(11)	1.8	(3)	(3)	(3)	(3)	994,145	15.7	(3)	60.84
1929	6,564	0.1	8,339	4,283	105.6	(11)	1.3	(3)	(3)	(3)	(3)	859,159	58.2	(3)	103.03
1919	5,088	0.1	4,056	-18,268	-81.8	(11)	0.8	(3)	(3)	(3)	(3)	543,071	-53.6	(3)	133.89
[6] 1909	11,732	0.2	22,324	———	———	(11)	1.9	(3)	(3)	(3)	(3)	1,169,499	———	(3)	52.39
Watermelons 1939	88,388	1.4	306,287	-111,066	-26.6	0.1	3.5	(3)	(3)	(3)	(3)	7,499,938	———	(3)	24.49
1934	199,367	2.9	417,353	128,474	43.5	0.1	2.1	(3)	(3)	(3)	(3)	(3)	(3)	(3)	(3)
1929	109,125	1.7	290,879	-78,957	-20.9	0.1	2.7	(3)	(3)	(3)	(3)	14,190,256	———	(3)	48.78
1924	149,343	2.3	367,836	208,746	131.2	0.1	2.5	(3)	(3)	(3)	(3)	(3)	(3)	(3)	(3)
1919	73,083	1.1	159,088	22,083	16.1	(11)	2.2	(3)	(3)	(3)	(3)	10,466,133	135.0	(3)	65.79
[6] 1909	35,345	0.6	137,005	———	———	(11)	3.9	(3)	(3)	(3)	(3)	4,453,101	———	(3)	32.50
Mixed vegetables 1939	7,109	0.1	31,545	-67,339	-68.2	(11)	4.4	(3)	(3)	(3)	(3)	3,492,756	-79.9	(3)	110.72
1929	43,422	0.7	99,084	62,745	172.7	(11)	2.3	(3)	(3)	(3)	(3)	17,388,400	113.2	(3)	175.49
1919	16,369	0.3	36,339	———	———	(11)	2.2	(3)	(3)	(3)	(3)	8,154,177	———	(3)	224.39
Other and unspecified vegetables [13] 1939	(3)	(3)	26,642	xxxxxxx	xxxxx	(11)	(3)	(3)	(3)	(3)	(3)	1,507,655	———	(3)	55.60
[14] 1934	482,297	7.1	1,605,804	xxxxxxx	xxxxx	0.5	3.3	(3)	(3)	(3)	(3)	(3)	(3)	(3)	(3)
1929	12,371	0.2	19,826	xxxxxxx	xxxxx	(11)	1.6	(3)	(3)	(3)	(3)	3,110,948	xxxxxx	(3)	156.91
1919	(3)	(3)	7,211	xxxxxxx	xxxxx	(11)	(3)	(3)	(3)	(3)	(3)	1,357,332	xxxxxx	(3)	189.62
[6] 1909	353	(11)	631	———	———	(11)	1.8	(3)	(3)	(3)	(3)	30,970	———	(3)	49.08

[1] Percent of cropland harvested in 1939, 1934, 1929, and in 1924; percent of the total acreage of crops for which figures are available for years prior to 1924. See chapter I, table 4.

[3] Not available.

[6] For 1909 vegetables other than Irish or sweet potatoes were reported by 4,969,539 farms. Vegetables were not classified as raised for sale or home use. Of the farms reporting, 707,763 had no report of acreage or value, and of those reporting value, 4,220,045 had less than $500 each, with a total value of $156,152,584. Data for vegetables raised on tracts of 1 acre or more are given under "vegetables harvested for sale." The figures shown do not include all vegetables raised for sale, since the aggregate of market vegetables produced on tracts of less than 1 acre of any vegetable must have been considerable.

[7] In 1934 only 5 vegetables were specified on the schedule. In 1924 cantaloups and muskmelons, lettuce, and onions (dry) were harvested for sale from 278,550 acres. Vegetables other than those for which data are given were not reported. For 1899 vegetables were reported by 3,514,566 farms of which 614,146 reported vegetables in excess of requirements for home use totaling 1,221,760 acres valued at $75,804,724. Of these farms 18,984 reported 15,004 acres of green beans; 343,999 reported 150,128 acres of cabbages; 159,988 reported 199,729 acres of sweet corn; 301,257 reported 197,489 acres of tomatoes; and 233,756 reported 199,811 acres of watermelons. 2,900,420 farms reported vegetables sufficient only for family use and valued at $46,477,087. Based on special correspondence with enumerators it was estimated that 757,534 farm gardens were not included in the reports. In 1889 the value of market garden products, including small fruits, was $29,033,080. Vegetables, other than Irish and sweet potatoes and onions, grown on truck farms totaled 534,440 acres with 12,607 acres in beans (snap or string), 77,094 acres in cabbages, 22,802 acres in tomatoes, 114,381 acres in watermelons, and 307,556 acres in other vegetables. As defined in the 1890 report, truck farming excludes vegetables grown for local sale and sold direct to retailers or consumers. Prior to 1889 census data relating to vegetables are limited to the value of market garden products, and are as follows: 1879, $21,761,250; 1869, $16,829,553 (gold basis); 1859, $16,159,498; 1849, $5,280,030; and 1839, $2,601,196.

[11] Less than one-tenth of 1 percent.

[13] Breakdown of other vegetables shown in table 6.

[14] Includes all vegetables reported except beans (snap or string), cabbages, corn (sweet), tomatoes, and watermelons.

TABLE 6.—FARMS REPORTING, ACREAGE HARVESTED, AND VALUE OF MISCELLANEOUS VEGETABLES HARVESTED FOR SALE, FOR THE UNITED STATES, 1939

(Figures for States are shown in table 62)

CROP	Farms reporting	Acreage	Value (dollars)	CROP	Farms reporting	Acreage	Value (dollars)
Total	xxxxxxxxx	26,642	1,507,655	Horsebeans (green)	9	286	7,930
				Kohlrabi	196	119	15,556
Basil	4	12	1,890	Marjoram	2	(1)	85
Beet greens	5	12	250	Mint	16	15	7,115
Celeriac	22	25	5,296	Mustard greens	1,299	1,981	114,377
Chard, Swiss	252	204	24,520	Nappa	2	5	600
Chayote	15	11	1,902	Rape	51	78	3,766
Chicory	65	210	22,677				
Chinese cabbage	212	461	79,006	Rhubarb for forcing	21	98	(2)
				Romaine	102	581	59,120
Chinese peas	10	11	1,905	Root parsley	1	1	100
Chives	4	2	700	Roselle	1	2	200
Citron melons	17	47	5,949	Rutabagas	1,420	2,029	128,168
Cowpeas (green)	5,591	15,523	172,997	Rutabaga greens	28	151	6,076
Cress, water	36	77	59,298	Sage	5	(1)	125
Dandelions	205	429	57,515				
Dasheen	12	12	1,478	Salsify	86	57	7,835
				Sorrel	22	39	14,078
Dill	119	192	18,825	Thyme	2	1	87
Endive	353	796	101,700	Tomatillos	1	7	500
Fennel	39	99	18,790	Turnip greens	514	872	56,151
Garlic	682	2,485	385,596	Wintergreen	1	5	900
Greens (unspecified)	336	725	57,145	Other and unspecified 3	991	1,176	91,667
Ground cherries	1	1	200				

1 Less than 1 acre.
2 Not available.
3 Figures for other and unspecified vegetables on this table do not agree with those on table 62 as more vegetables are shown separately for the United States than for the individual States.

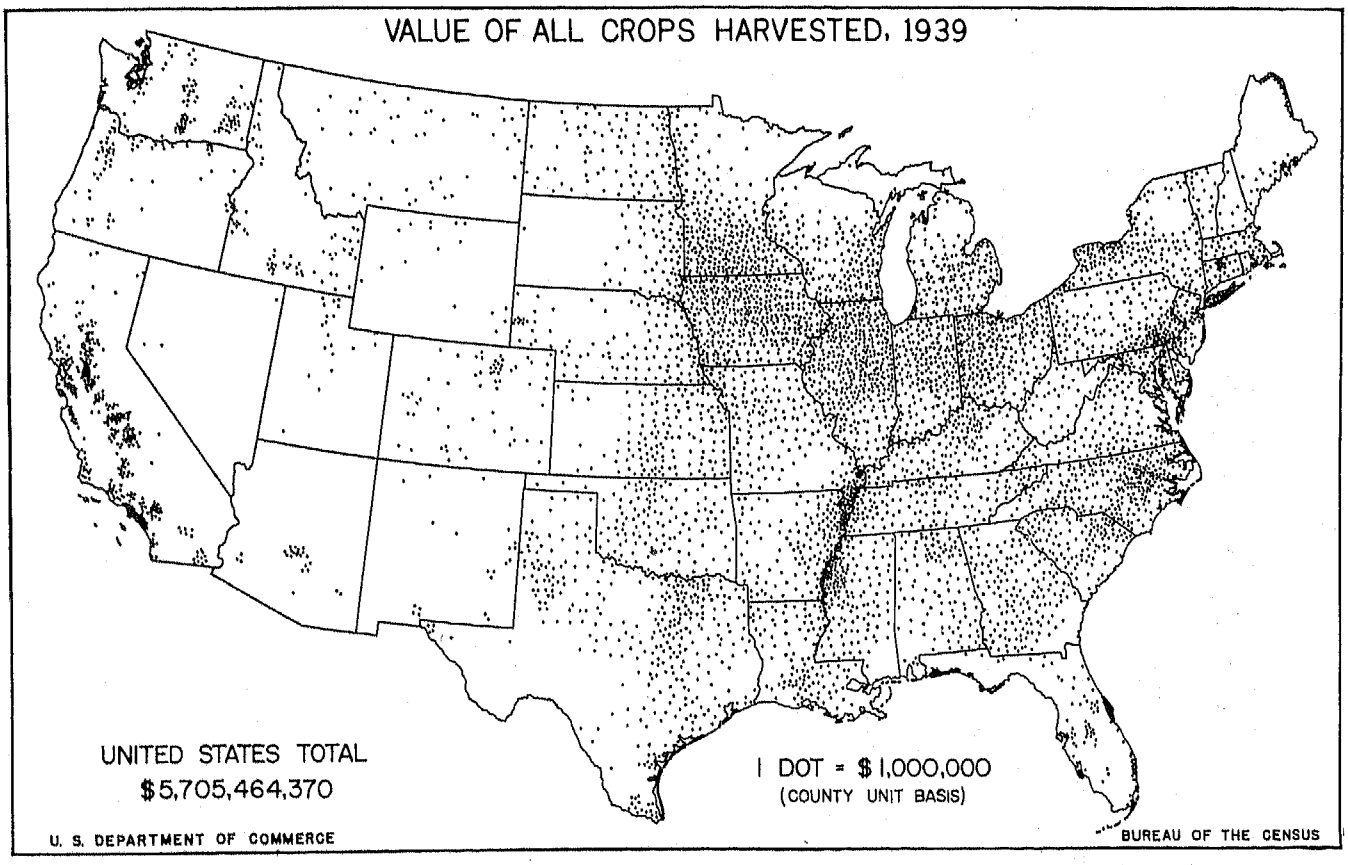

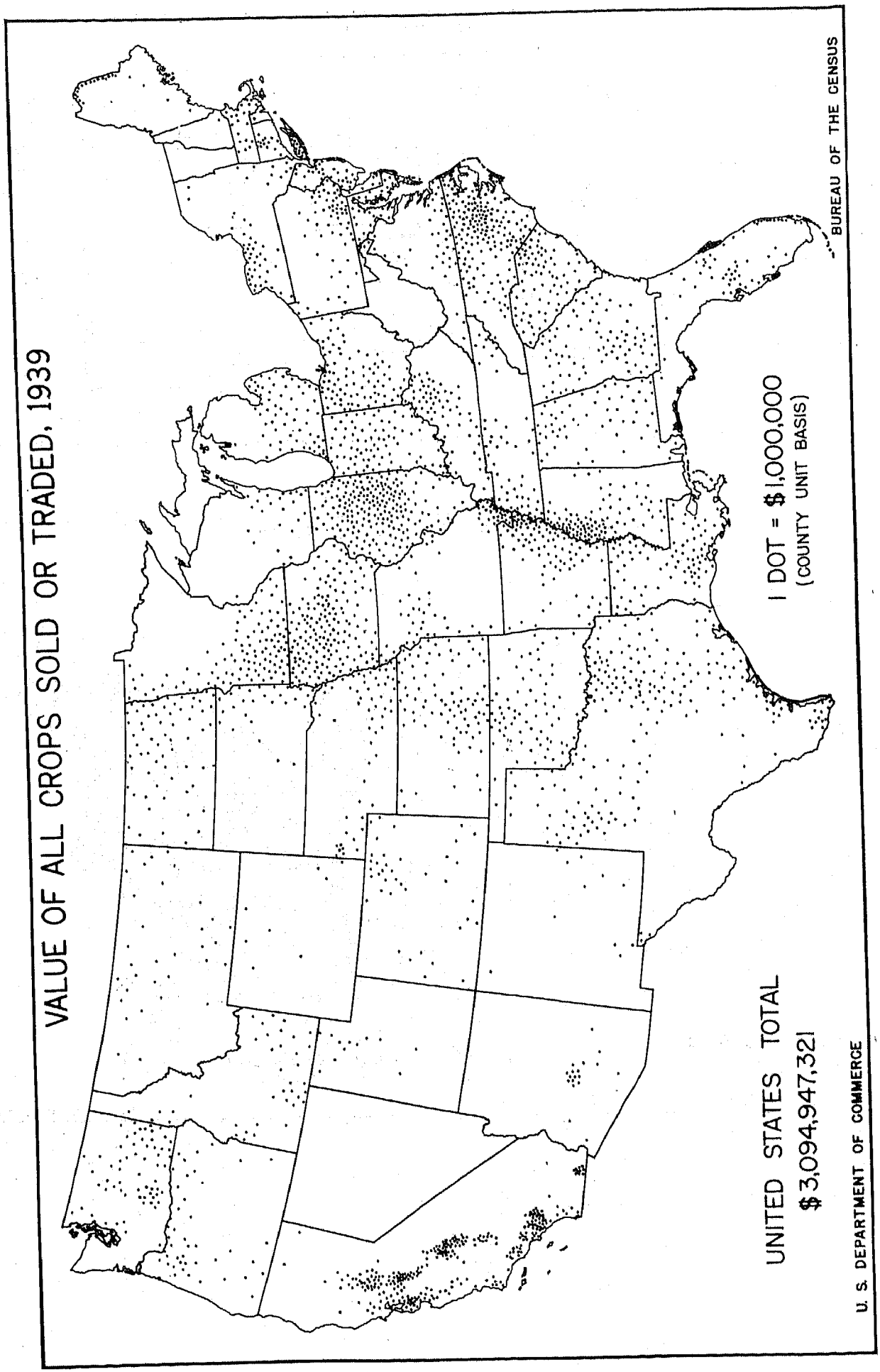
VALUE OF ALL CROPS SOLD OR TRADED, 1939
1 DOT = $1,000,000
(COUNTY UNIT BASIS)
UNITED STATES TOTAL
$3,094,947,321
U. S. DEPARTMENT OF COMMERCE
BUREAU OF THE CENSUS

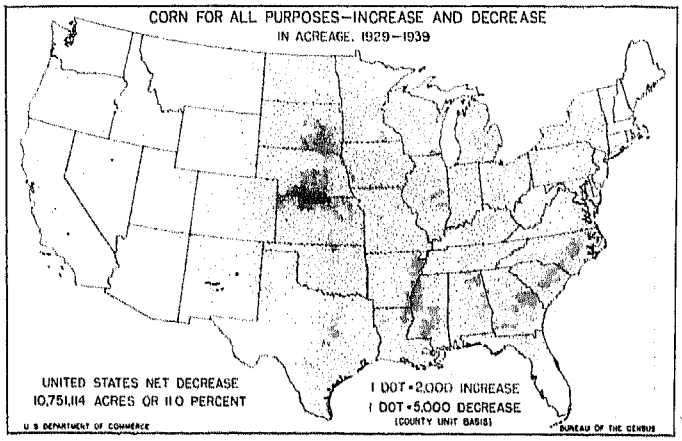
CORN FOR ALL PURPOSES—INCREASE AND DECREASE
IN ACREAGE, 1929—1939
UNITED STATES NET DECREASE
10,751,114 ACRES OR 11.0 PERCENT
1 DOT = 2,000 INCREASE
1 DOT = 5,000 DECREASE
(COUNTY UNIT BASIS)
U. S. DEPARTMENT OF COMMERCE
BUREAU OF THE CENSUS

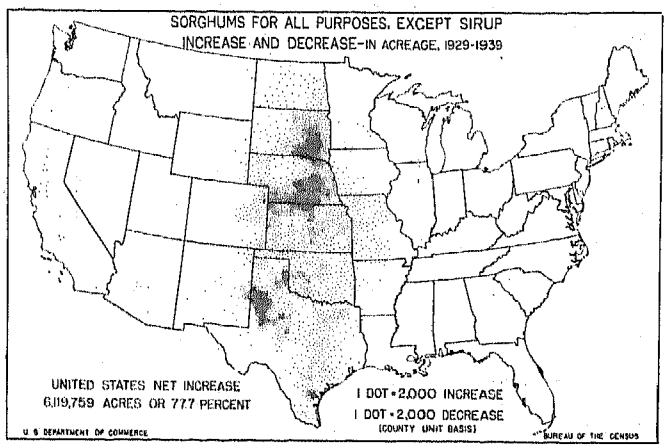
SORGHUMS FOR ALL PURPOSES, EXCEPT SIRUP
INCREASE AND DECREASE—IN ACREAGE, 1929-1939
UNITED STATES NET INCREASE
6,119,759 ACRES OR 77.7 PERCENT
1 DOT = 2,000 INCREASE
1 DOT = 2,000 DECREASE
(COUNTY UNIT BASIS)
U. S. DEPARTMENT OF COMMERCE
BUREAU OF THE CENSUS

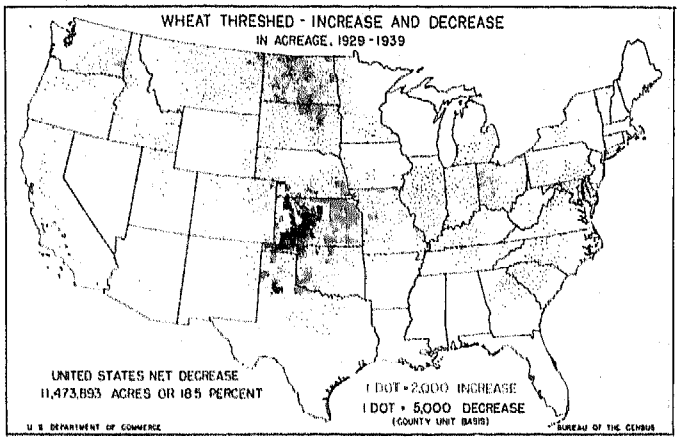
WHEAT THRESHED - INCREASE AND DECREASE
IN ACREAGE, 1929-1939
UNITED STATES NET DECREASE
11,473,893 ACRES OR 18.5 PERCENT
1 DOT = 2,000 INCREASE
1 DOT = 5,000 DECREASE
(COUNTY UNIT BASIS)
U. S. DEPARTMENT OF COMMERCE
BUREAU OF THE CENSUS

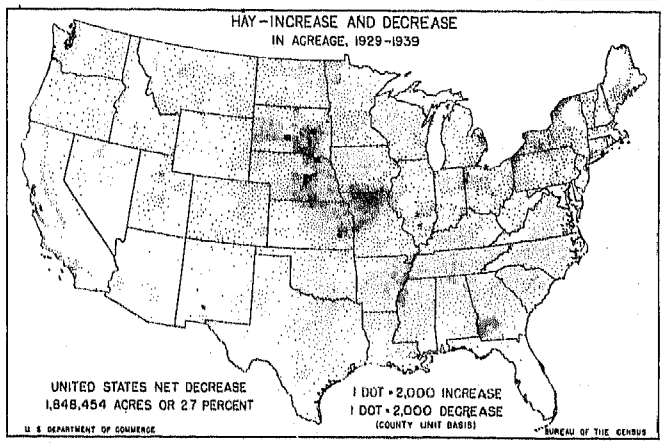
HAY—INCREASE AND DECREASE
IN ACREAGE, 1929-1939
UNITED STATES NET DECREASE
1,848,454 ACRES OR 2.7 PERCENT
1 DOT = 2,000 INCREASE
1 DOT = 2,000 DECREASE
(COUNTY UNIT BASIS)
U. S. DEPARTMENT OF COMMERCE
BUREAU OF THE CENSUS

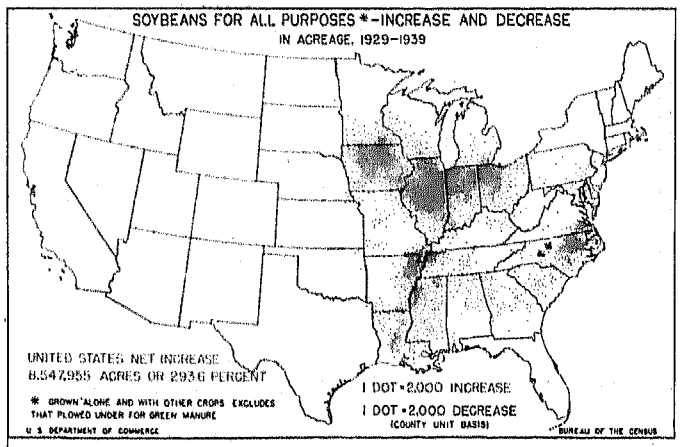
SOYBEANS FOR ALL PURPOSES*—INCREASE AND DECREASE
IN ACREAGE, 1929-1939
UNITED STATES NET INCREASE
8,547,955 ACRES OR 293.6 PERCENT
* GROWN ALONE AND WITH OTHER CROPS EXCLUDES THAT PLOWED UNDER FOR GREEN MANURE
1 DOT = 2,000 INCREASE
1 DOT = 2,000 DECREASE
(COUNTY UNIT BASIS)
U. S. DEPARTMENT OF COMMERCE
BUREAU OF THE CENSUS

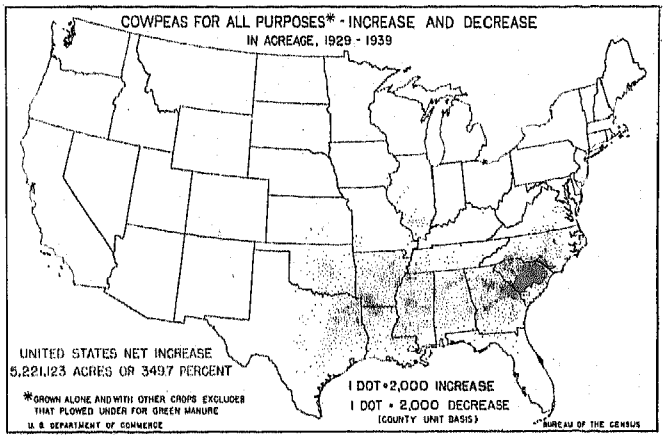
COWPEAS FOR ALL PURPOSES* - INCREASE AND DECREASE
IN ACREAGE, 1929 - 1939
UNITED STATES NET INCREASE
5,221,123 ACRES OR 349.7 PERCENT
* GROWN ALONE AND WITH OTHER CROPS EXCLUDES THAT PLOWED UNDER FOR GREEN MANURE
1 DOT = 2,000 INCREASE
1 DOT = 2,000 DECREASE
(COUNTY UNIT BASIS)
U. S. DEPARTMENT OF COMMERCE
BUREAU OF THE CENSUS

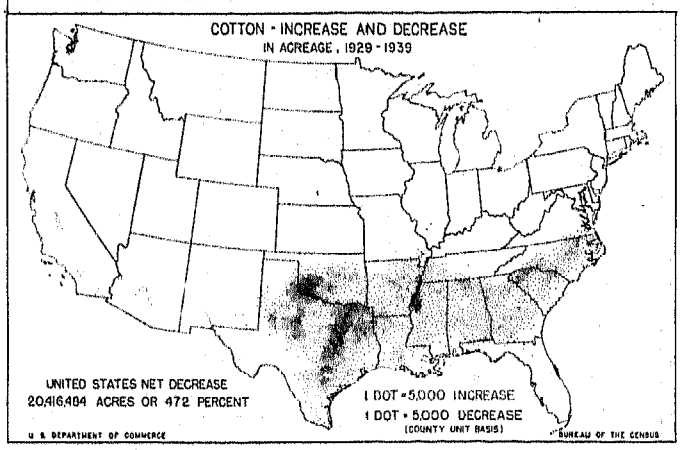
COTTON - INCREASE AND DECREASE
IN ACREAGE, 1929-1939
UNITED STATES NET DECREASE
20,416,484 ACRES OR 47.2 PERCENT
1 DOT = 5,000 INCREASE
1 DOT = 5,000 DECREASE
(COUNTY UNIT BASIS)
U. S. DEPARTMENT OF COMMERCE
BUREAU OF THE CENSUS

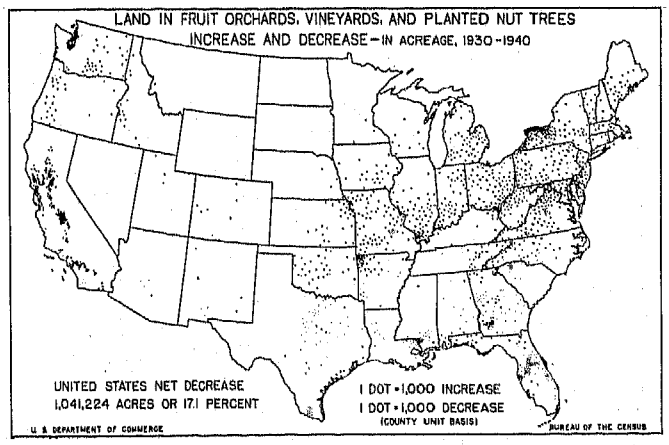
LAND IN FRUIT ORCHARDS, VINEYARDS, AND PLANTED NUT TREES
INCREASE AND DECREASE—IN ACREAGE, 1930-1940
UNITED STATES NET DECREASE
1,041,224 ACRES OR 17.1 PERCENT
1 DOT = 1,000 INCREASE
1 DOT = 1,000 DECREASE
(COUNTY UNIT BASIS)
U. S. DEPARTMENT OF COMMERCE
BUREAU OF THE CENSUS

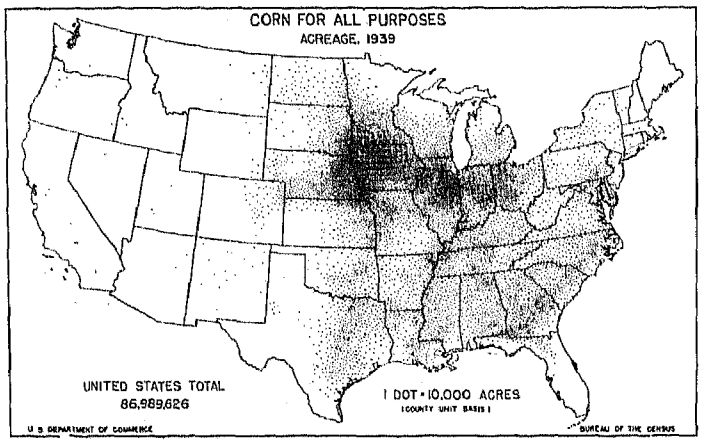
CORN FOR ALL PURPOSES
ACREAGE, 1939
UNITED STATES TOTAL
86,989,626
1 DOT = 10,000 ACRES
(COUNTY UNIT BASIS)
U. S. DEPARTMENT OF COMMERCE
BUREAU OF THE CENSUS

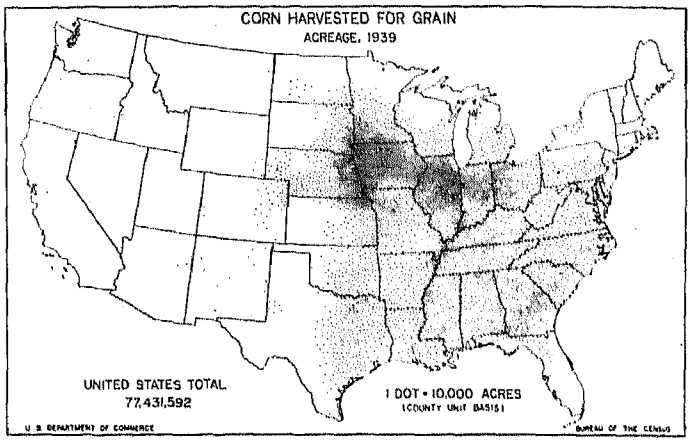
CORN HARVESTED FOR GRAIN
ACREAGE, 1939
UNITED STATES TOTAL
77,431,592
1 DOT = 10,000 ACRES
(COUNTY UNIT BASIS)
U. S. DEPARTMENT OF COMMERCE
BUREAU OF THE CENSUS

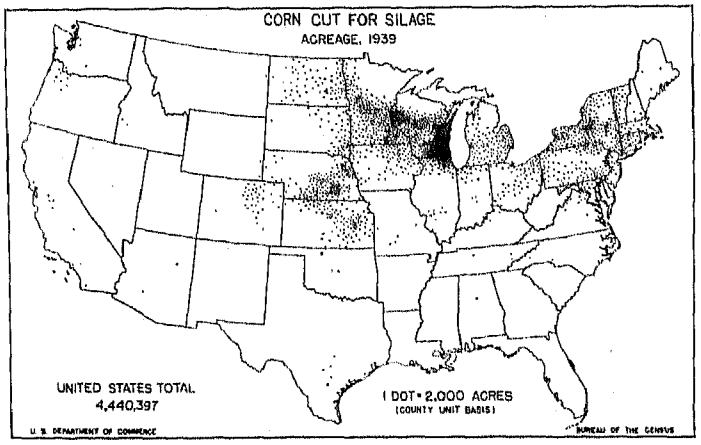
CORN CUT FOR SILAGE
ACREAGE, 1939
UNITED STATES TOTAL
4,440,397
1 DOT = 2,000 ACRES
(COUNTY UNIT BASIS)
U. S. DEPARTMENT OF COMMERCE
BUREAU OF THE CENSUS

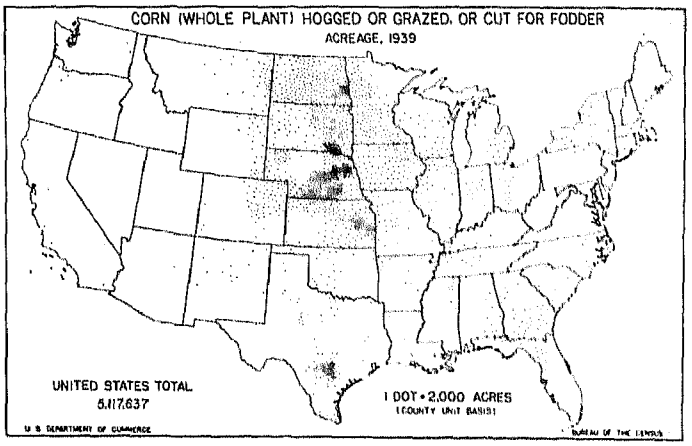
CORN (WHOLE PLANT) HOGGED OR GRAZED, OR CUT FOR FODDER
ACREAGE, 1939
UNITED STATES TOTAL
5,117,637
1 DOT = 2,000 ACRES
(COUNTY UNIT BASIS)
U. S. DEPARTMENT OF COMMERCE
BUREAU OF THE CENSUS

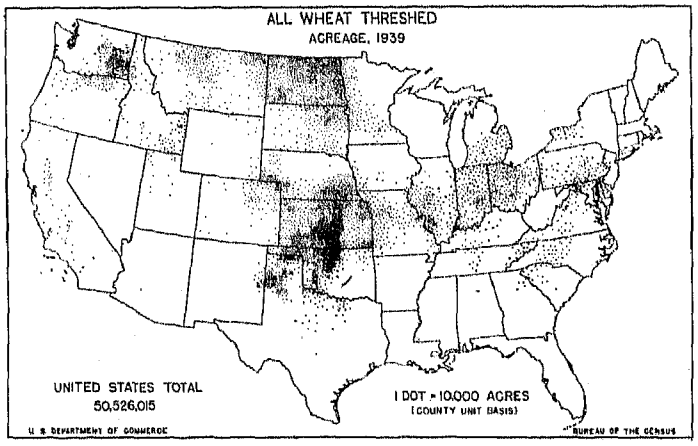
ALL WHEAT THRESHED
ACREAGE, 1939
UNITED STATES TOTAL
50,526,015
1 DOT = 10,000 ACRES
(COUNTY UNIT BASIS)
U. S. DEPARTMENT OF COMMERCE
BUREAU OF THE CENSUS

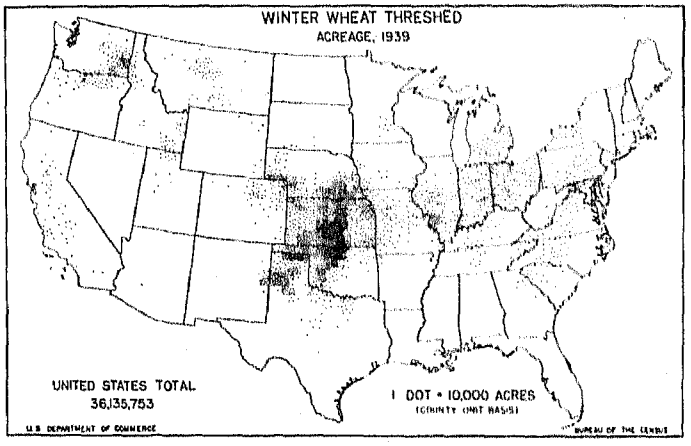
WINTER WHEAT THRESHED
ACREAGE, 1939
UNITED STATES TOTAL
36,135,753
1 DOT = 10,000 ACRES
(COUNTY UNIT BASIS)
U. S. DEPARTMENT OF COMMERCE
BUREAU OF THE CENSUS

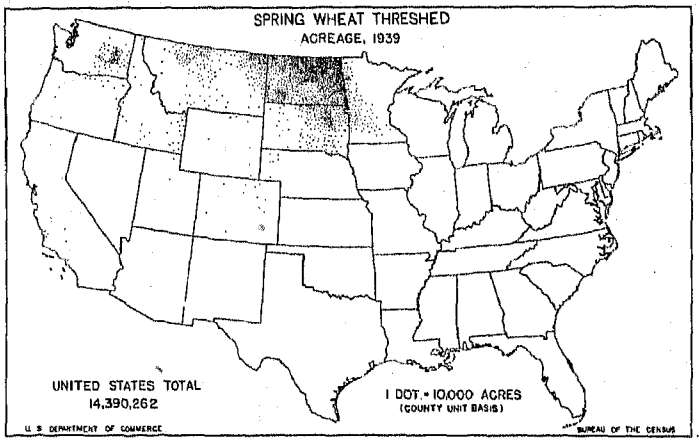
SPRING WHEAT THRESHED
ACREAGE, 1939
UNITED STATES TOTAL
14,390,262
1 DOT = 10,000 ACRES
(COUNTY UNIT BASIS)
U. S. DEPARTMENT OF COMMERCE
BUREAU OF THE CENSUS

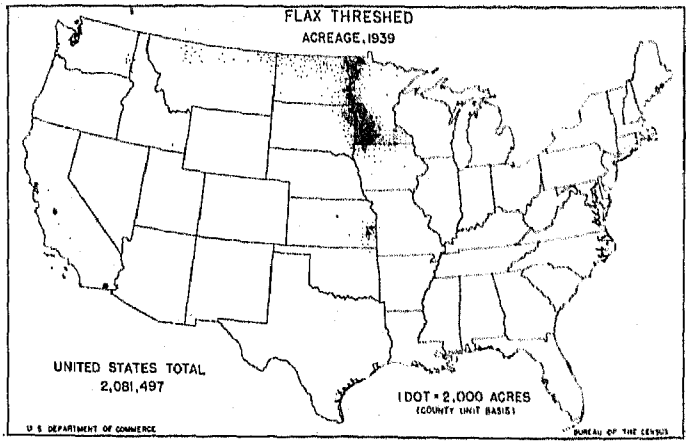
FLAX THRESHED
ACREAGE, 1939
UNITED STATES TOTAL
2,081,497
1 DOT = 2,000 ACRES
(COUNTY UNIT BASIS)
U. S. DEPARTMENT OF COMMERCE
BUREAU OF THE CENSUS

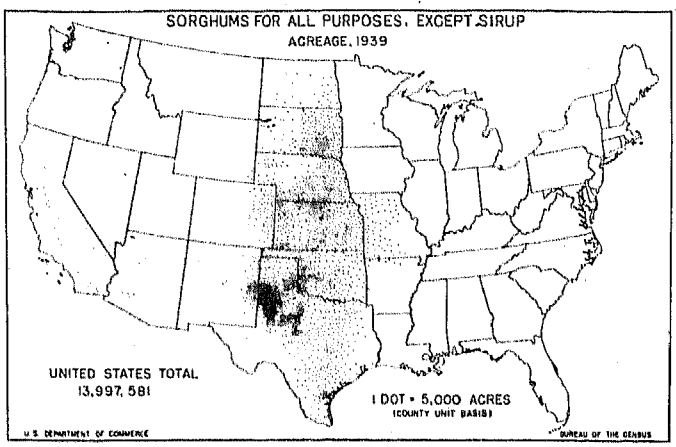
SORGHUMS FOR ALL PURPOSES, EXCEPT SIRUP
ACREAGE, 1939
UNITED STATES TOTAL
13,997,581
1 DOT = 5,000 ACRES
(COUNTY UNIT BASIS)
U.S. DEPARTMENT OF COMMERCE
BUREAU OF THE CENSUS

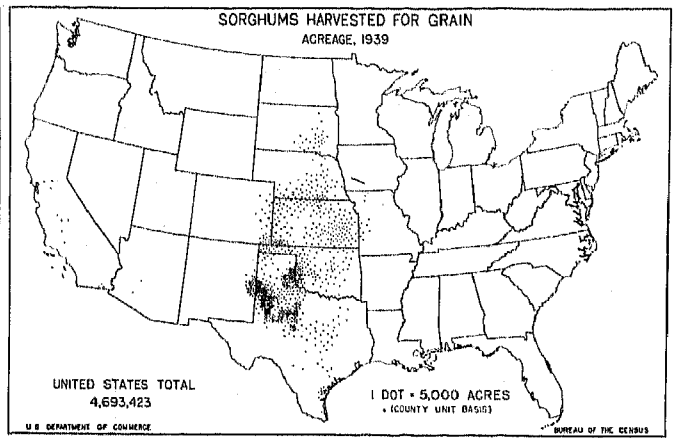
SORGHUMS HARVESTED FOR GRAIN
ACREAGE, 1939
UNITED STATES TOTAL
4,693,423
1 DOT = 5,000 ACRES
(COUNTY UNIT BASIS)
U.S. DEPARTMENT OF COMMERCE
BUREAU OF THE CENSUS

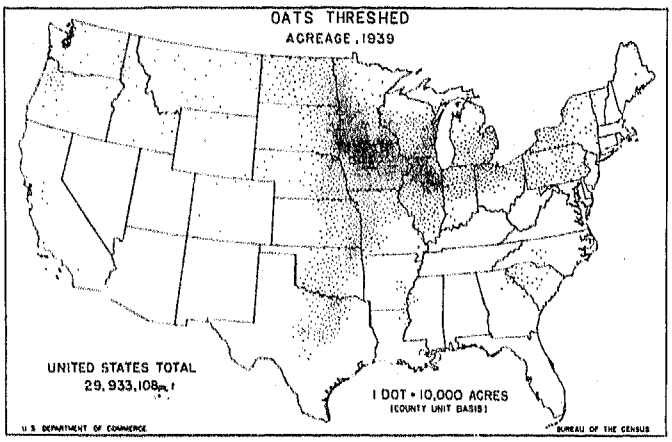
OATS THRESHED
ACREAGE, 1939
UNITED STATES TOTAL
29,933,108
1 DOT = 10,000 ACRES
(COUNTY UNIT BASIS)
U.S. DEPARTMENT OF COMMERCE
BUREAU OF THE CENSUS

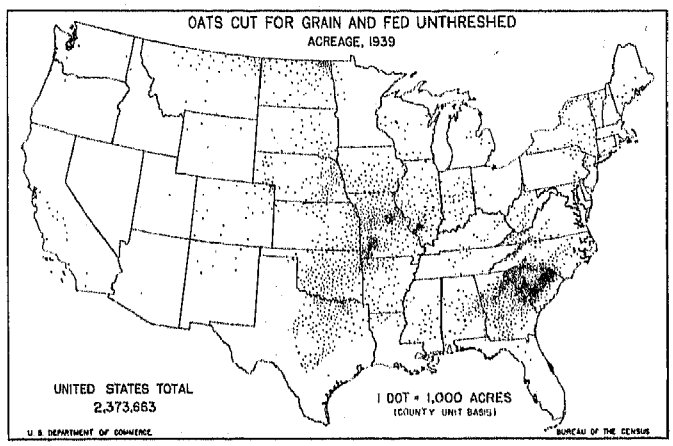
OATS CUT FOR GRAIN AND FED UNTHRESHED
ACREAGE, 1939
UNITED STATES TOTAL
2,373,663
1 DOT = 1,000 ACRES
(COUNTY UNIT BASIS)
U.S. DEPARTMENT OF COMMERCE
BUREAU OF THE CENSUS

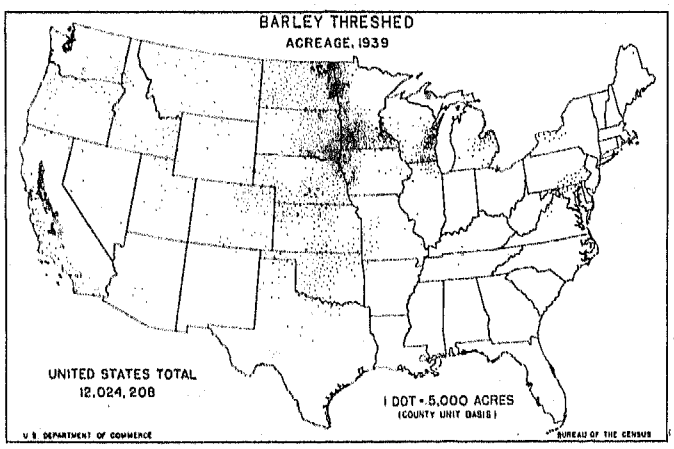
BARLEY THRESHED
ACREAGE, 1939
UNITED STATES TOTAL
12,024,208
1 DOT = 5,000 ACRES
(COUNTY UNIT BASIS)
U.S. DEPARTMENT OF COMMERCE
BUREAU OF THE CENSUS

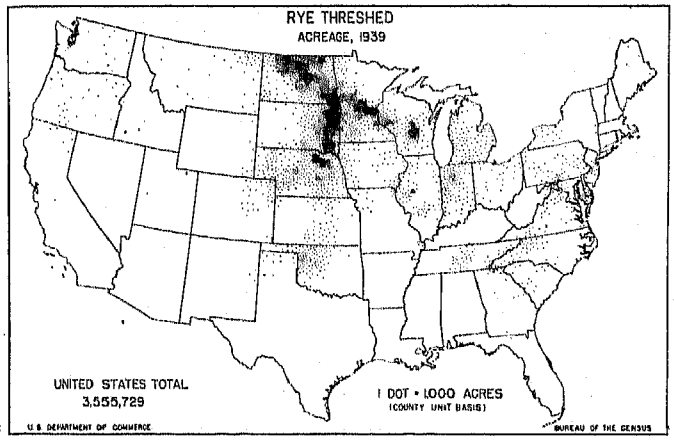
RYE THRESHED
ACREAGE, 1939
UNITED STATES TOTAL
3,555,729
1 DOT = 1,000 ACRES
(COUNTY UNIT BASIS)
U.S. DEPARTMENT OF COMMERCE
BUREAU OF THE CENSUS

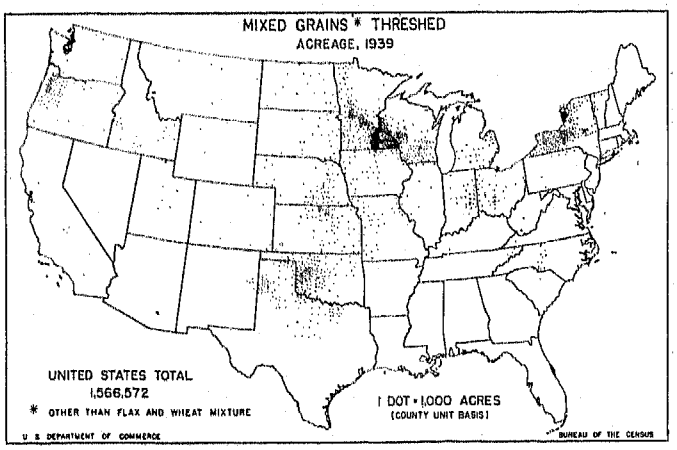
MIXED GRAINS * THRESHED
ACREAGE, 1939
UNITED STATES TOTAL
1,566,572
* OTHER THAN FLAX AND WHEAT MIXTURE
1 DOT = 1,000 ACRES
(COUNTY UNIT BASIS)
U.S. DEPARTMENT OF COMMERCE
BUREAU OF THE CENSUS

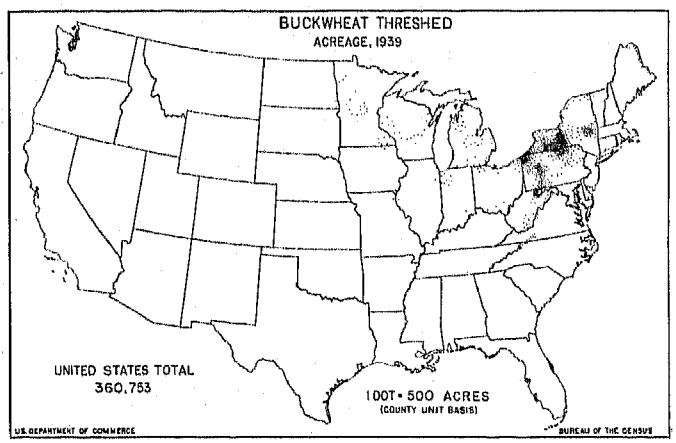
BUCKWHEAT THRESHED
ACREAGE, 1939
UNITED STATES TOTAL
360,753
1 DOT = 500 ACRES
(COUNTY UNIT BASIS)
U.S. DEPARTMENT OF COMMERCE
BUREAU OF THE CENSUS

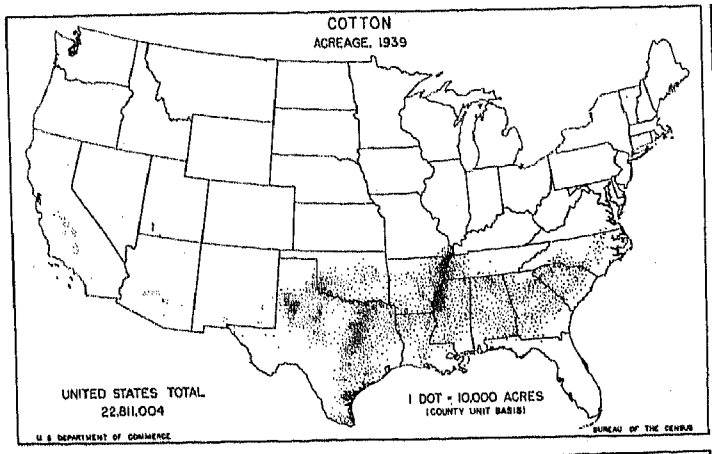
COTTON
ACREAGE, 1939
UNITED STATES TOTAL
22,811,004
1 DOT = 10,000 ACRES
(COUNTY UNIT BASIS)
U. S. DEPARTMENT OF COMMERCE
BUREAU OF THE CENSUS

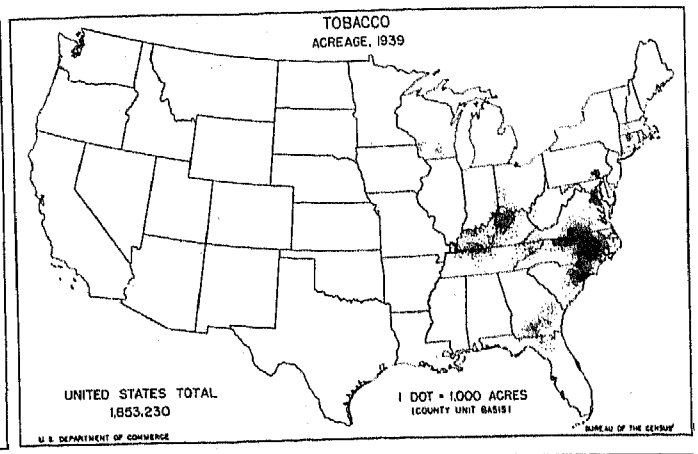
TOBACCO
ACREAGE, 1939
UNITED STATES TOTAL
1,653,230
1 DOT = 1,000 ACRES
(COUNTY UNIT BASIS)
U. S. DEPARTMENT OF COMMERCE
BUREAU OF THE CENSUS

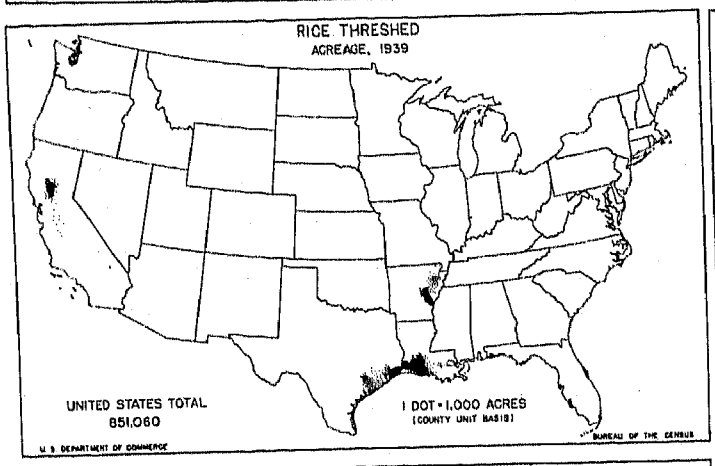
RICE THRESHED
ACREAGE, 1939
UNITED STATES TOTAL
851,060
1 DOT = 1,000 ACRES
(COUNTY UNIT BASIS)
U. S. DEPARTMENT OF COMMERCE
BUREAU OF THE CENSUS

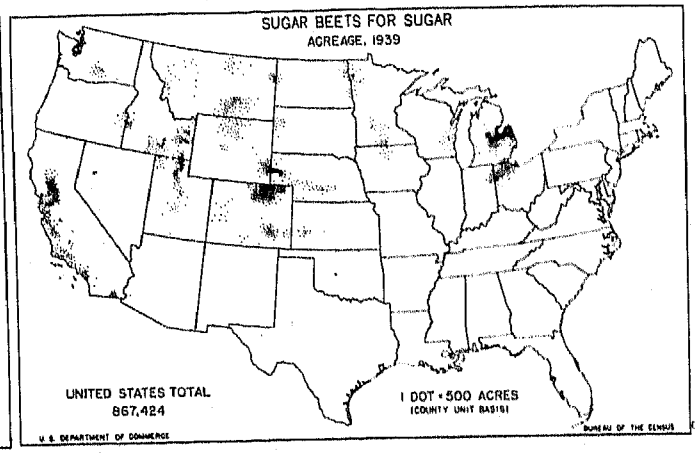
SUGAR BEETS FOR SUGAR
ACREAGE, 1939
UNITED STATES TOTAL
867,424
1 DOT = 500 ACRES
(COUNTY UNIT BASIS)
U. S. DEPARTMENT OF COMMERCE
BUREAU OF THE CENSUS

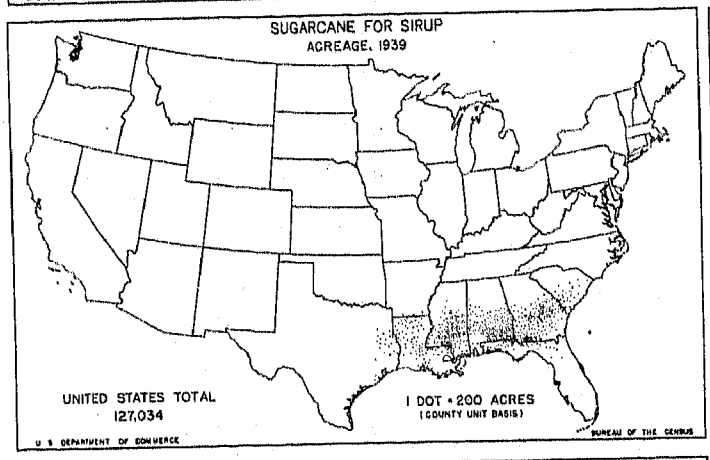
SUGARCANE FOR SIRUP
ACREAGE, 1939
UNITED STATES TOTAL
127,034
1 DOT = 200 ACRES
(COUNTY UNIT BASIS)
U. S. DEPARTMENT OF COMMERCE
BUREAU OF THE CENSUS

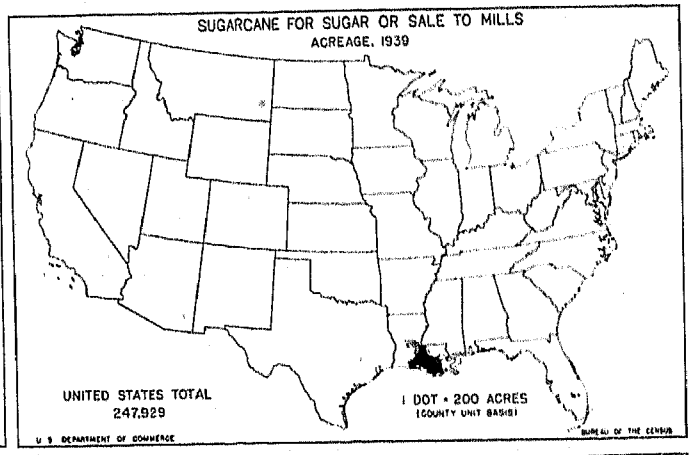
SUGARCANE FOR SUGAR OR SALE TO MILLS
ACREAGE, 1939
UNITED STATES TOTAL
247,929
1 DOT = 200 ACRES
(COUNTY UNIT BASIS)
U. S. DEPARTMENT OF COMMERCE
BUREAU OF THE CENSUS

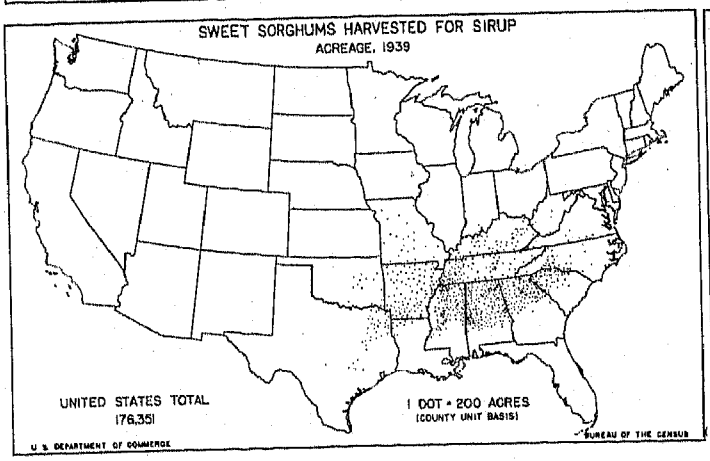
SWEET SORGHUMS HARVESTED FOR SIRUP
ACREAGE, 1939
UNITED STATES TOTAL
176,351
1 DOT = 200 ACRES
(COUNTY UNIT BASIS)
U. S. DEPARTMENT OF COMMERCE
BUREAU OF THE CENSUS

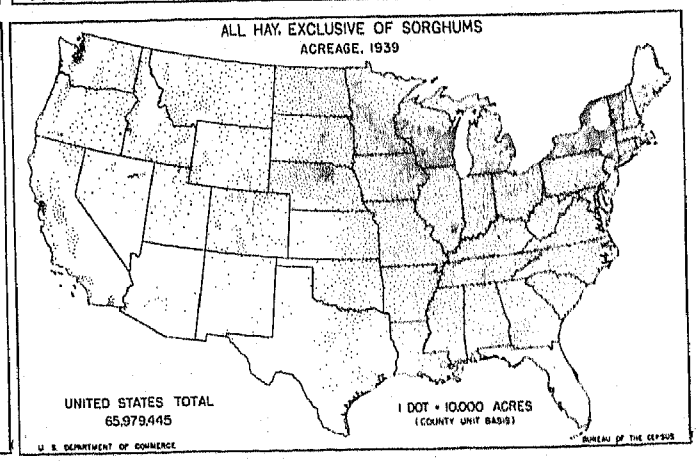
ALL HAY, EXCLUSIVE OF SORGHUMS
ACREAGE, 1939
UNITED STATES TOTAL
65,979,445
1 DOT = 10,000 ACRES
(COUNTY UNIT BASIS)
U. S. DEPARTMENT OF COMMERCE
BUREAU OF THE CENSUS

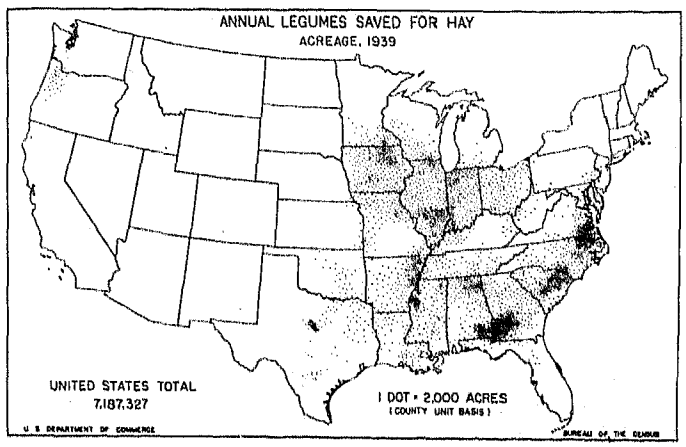
ANNUAL LEGUMES SAVED FOR HAY
ACREAGE, 1939
UNITED STATES TOTAL
7,187,327
1 DOT = 2,000 ACRES
(COUNTY UNIT BASIS)
U. S. DEPARTMENT OF COMMERCE
BUREAU OF THE CENSUS

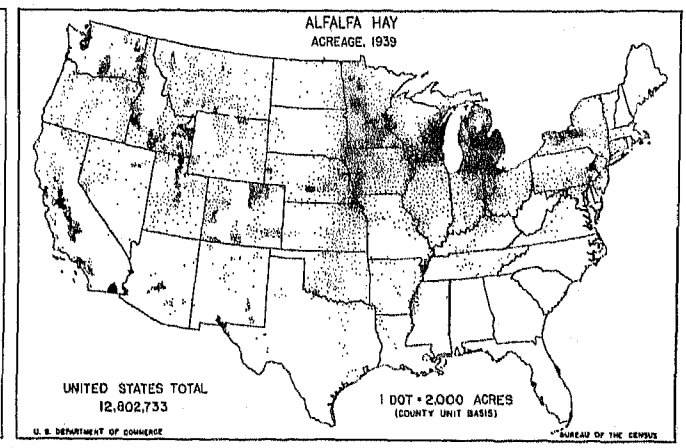
ALFALFA HAY
ACREAGE, 1939
UNITED STATES TOTAL
12,802,733
1 DOT = 2,000 ACRES
(COUNTY UNIT BASIS)
U. S. DEPARTMENT OF COMMERCE
BUREAU OF THE CENSUS

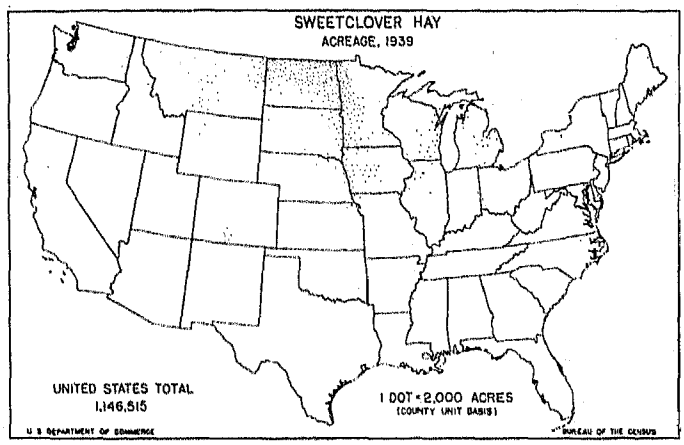
SWEETCLOVER HAY
ACREAGE, 1939
UNITED STATES TOTAL
1,146,515
1 DOT = 2,000 ACRES
(COUNTY UNIT BASIS)
U. S. DEPARTMENT OF COMMERCE
BUREAU OF THE CENSUS

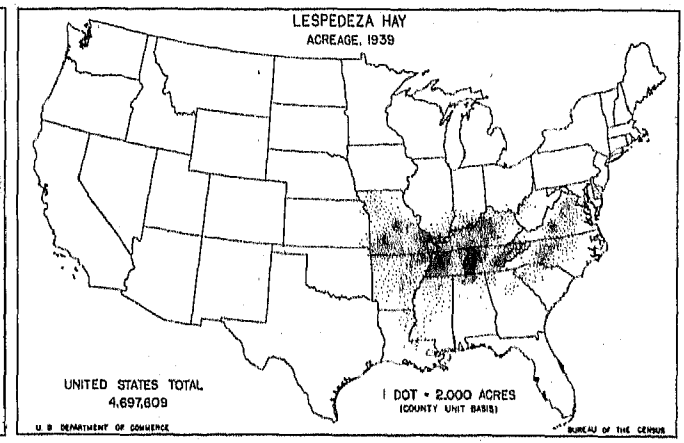
LESPEDEZA HAY
ACREAGE, 1939
UNITED STATES TOTAL
4,697,609
1 DOT = 2,000 ACRES
(COUNTY UNIT BASIS)
U. S. DEPARTMENT OF COMMERCE
BUREAU OF THE CENSUS

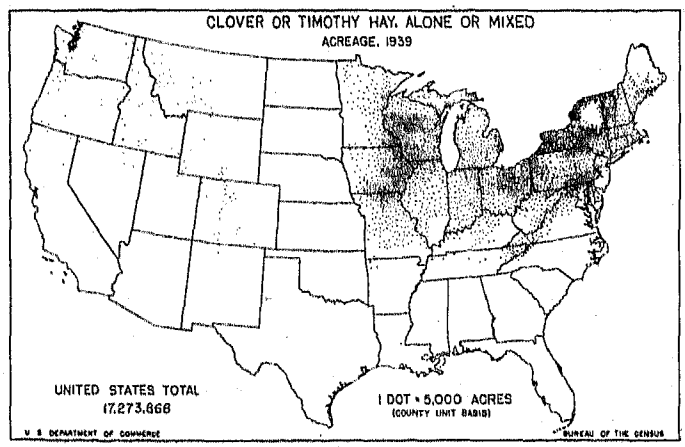
CLOVER OR TIMOTHY HAY, ALONE OR MIXED
ACREAGE, 1939
UNITED STATES TOTAL
17,273,868
1 DOT = 5,000 ACRES
(COUNTY UNIT BASIS)
U. S. DEPARTMENT OF COMMERCE
BUREAU OF THE CENSUS

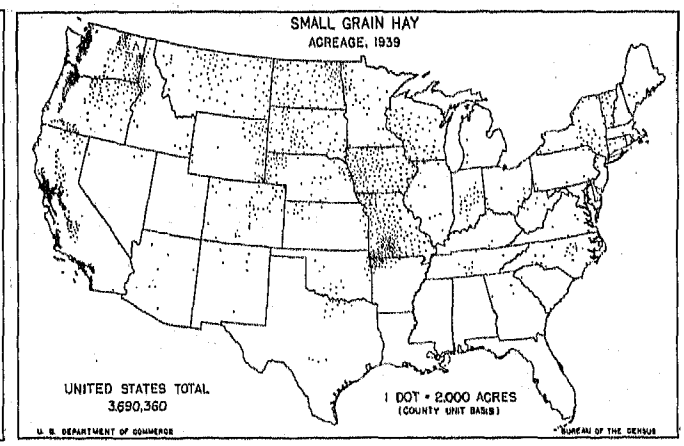
SMALL GRAIN HAY
ACREAGE, 1939
UNITED STATES TOTAL
3,690,360
1 DOT = 2,000 ACRES
(COUNTY UNIT BASIS)
U. S. DEPARTMENT OF COMMERCE
BUREAU OF THE CENSUS

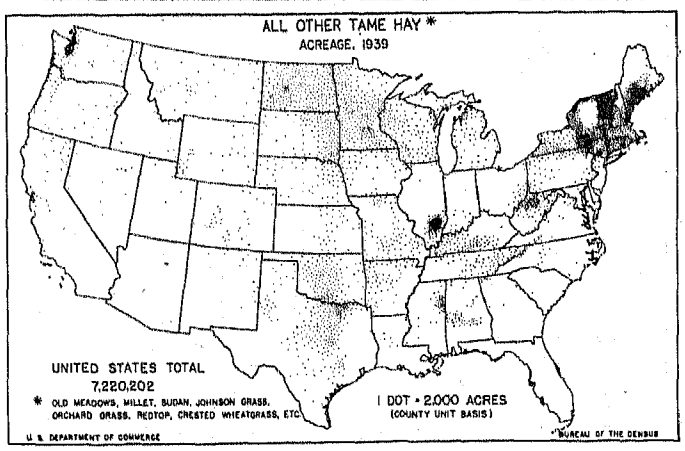
ALL OTHER TAME HAY *
ACREAGE, 1939
UNITED STATES TOTAL
7,220,202
* OLD MEADOWS, MILLET, SUDAN, JOHNSON GRASS, ORCHARD GRASS, REDTOP, CRESTED WHEATGRASS, ETC.
1 DOT = 2,000 ACRES
(COUNTY UNIT BASIS)
U. S. DEPARTMENT OF COMMERCE
BUREAU OF THE CENSUS

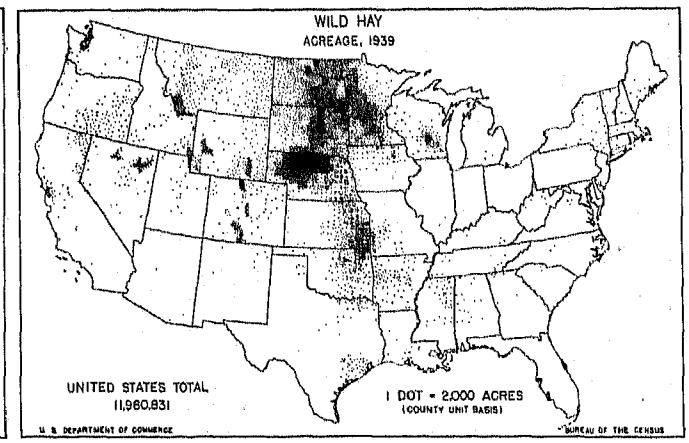
WILD HAY
ACREAGE, 1939
UNITED STATES TOTAL
11,960,831
1 DOT = 2,000 ACRES
(COUNTY UNIT BASIS)
U. S. DEPARTMENT OF COMMERCE
BUREAU OF THE CENSUS

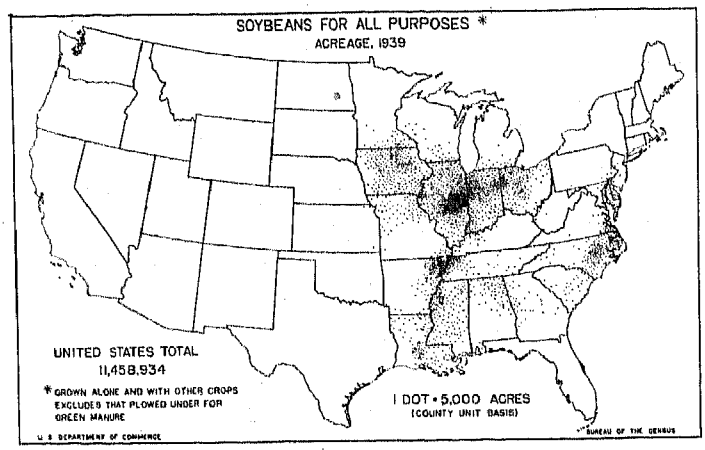
SOYBEANS FOR ALL PURPOSES *
ACREAGE, 1939
UNITED STATES TOTAL
11,458,934
* GROWN ALONE AND WITH OTHER CROPS
EXCLUDES THAT PLOWED UNDER FOR
GREEN MANURE
1 DOT = 5,000 ACRES
(COUNTY UNIT BASIS)
U. S. DEPARTMENT OF COMMERCE
BUREAU OF THE CENSUS

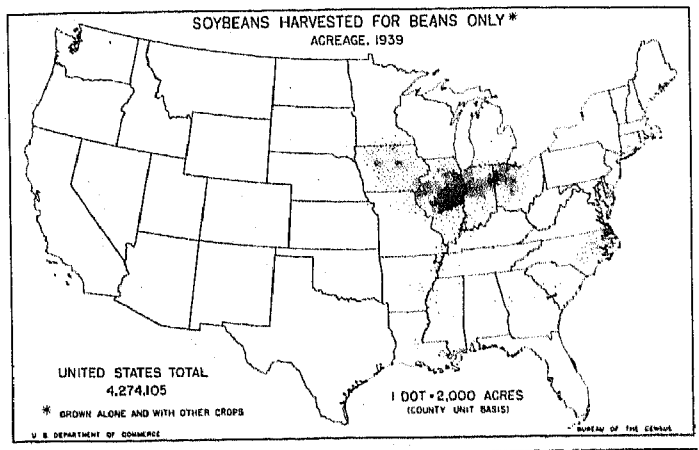
SOYBEANS HARVESTED FOR BEANS ONLY *
ACREAGE, 1939
UNITED STATES TOTAL
4,274,105
* GROWN ALONE AND WITH OTHER CROPS
1 DOT = 2,000 ACRES
(COUNTY UNIT BASIS)
U. S. DEPARTMENT OF COMMERCE
BUREAU OF THE CENSUS

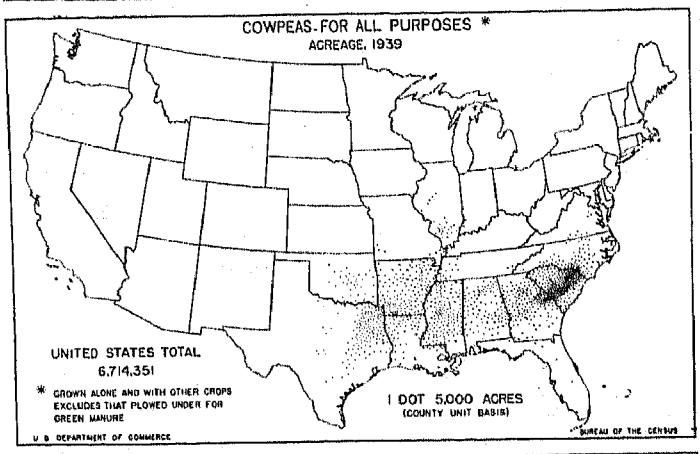
COWPEAS FOR ALL PURPOSES *
ACREAGE, 1939
UNITED STATES TOTAL
6,714,351
* GROWN ALONE AND WITH OTHER CROPS
EXCLUDES THAT PLOWED UNDER FOR
GREEN MANURE
1 DOT = 5,000 ACRES
(COUNTY UNIT BASIS)
U. S. DEPARTMENT OF COMMERCE
BUREAU OF THE CENSUS

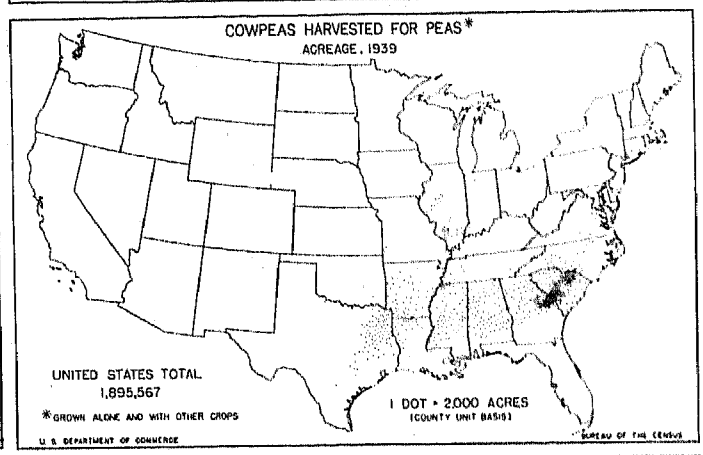
COWPEAS HARVESTED FOR PEAS *
ACREAGE, 1939
UNITED STATES TOTAL
1,895,567
* GROWN ALONE AND WITH OTHER CROPS
1 DOT = 2,000 ACRES
(COUNTY UNIT BASIS)
U. S. DEPARTMENT OF COMMERCE
BUREAU OF THE CENSUS

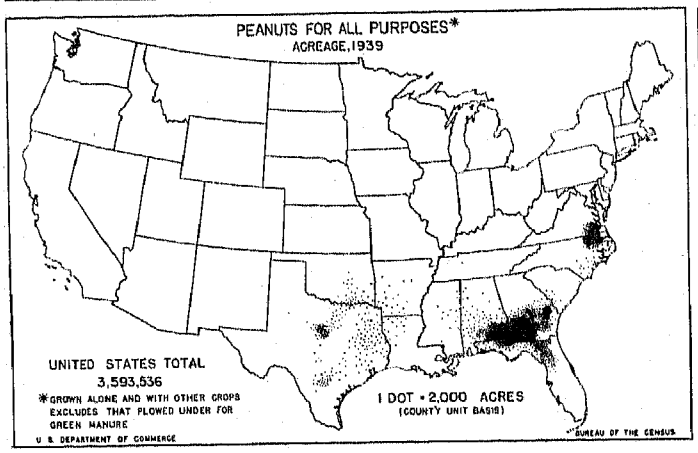
PEANUTS FOR ALL PURPOSES *
ACREAGE, 1939
UNITED STATES TOTAL
3,593,536
* GROWN ALONE AND WITH OTHER CROPS
EXCLUDES THAT PLOWED UNDER FOR
GREEN MANURE
1 DOT = 2,000 ACRES
(COUNTY UNIT BASIS)
U. S. DEPARTMENT OF COMMERCE
BUREAU OF THE CENSUS

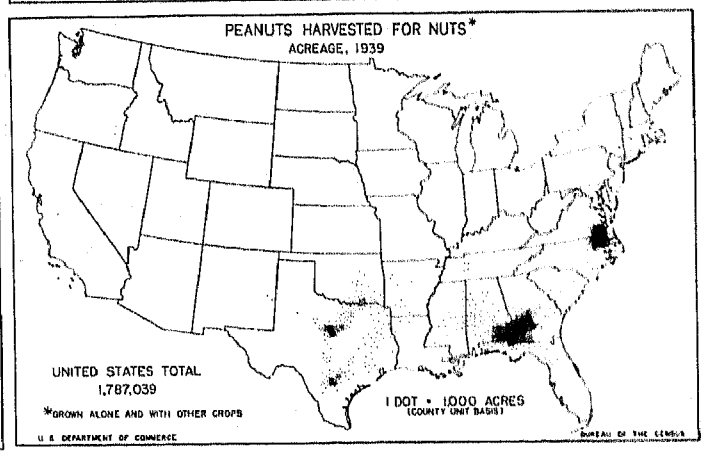
PEANUTS HARVESTED FOR NUTS *
ACREAGE, 1939
UNITED STATES TOTAL
1,787,039
* GROWN ALONE AND WITH OTHER CROPS
1 DOT = 1,000 ACRES
(COUNTY UNIT BASIS)
U. S. DEPARTMENT OF COMMERCE
BUREAU OF THE CENSUS

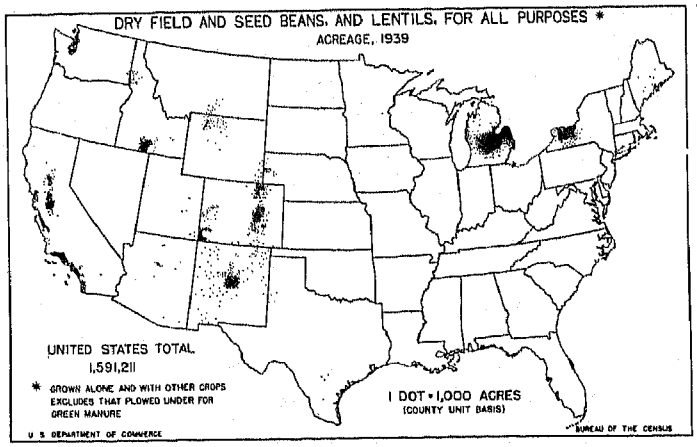
DRY FIELD AND SEED BEANS, AND LENTILS, FOR ALL PURPOSES *
ACREAGE, 1939
UNITED STATES TOTAL
1,591,211
* GROWN ALONE AND WITH OTHER CROPS
EXCLUDES THAT PLOWED UNDER FOR
GREEN MANURE
1 DOT = 1,000 ACRES
(COUNTY UNIT BASIS)
U. S. DEPARTMENT OF COMMERCE
BUREAU OF THE CENSUS

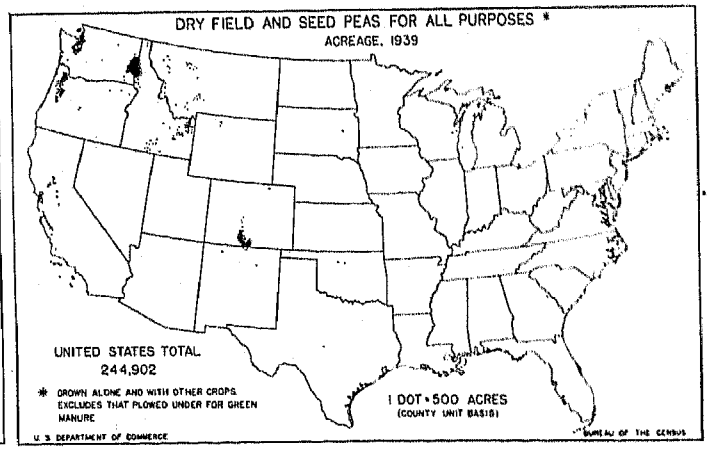
DRY FIELD AND SEED PEAS FOR ALL PURPOSES *
ACREAGE, 1939
UNITED STATES TOTAL
244,902
* GROWN ALONE AND WITH OTHER CROPS
EXCLUDES THAT PLOWED UNDER FOR GREEN
MANURE
1 DOT = 500 ACRES
(COUNTY UNIT BASIS)
U. S. DEPARTMENT OF COMMERCE
BUREAU OF THE CENSUS

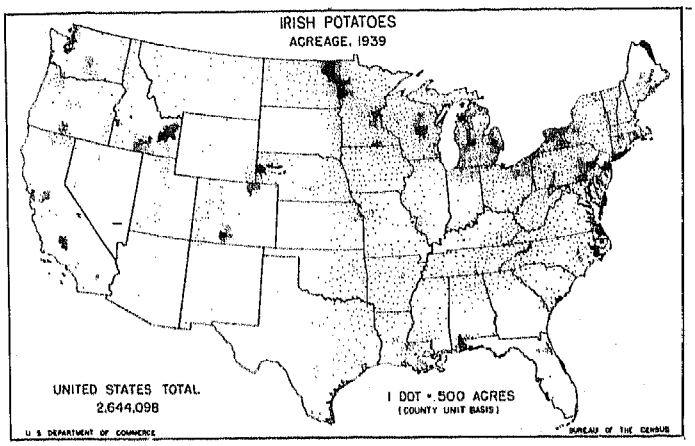
IRISH POTATOES
ACREAGE, 1939
UNITED STATES TOTAL
2,644,098
1 DOT = 500 ACRES
(COUNTY UNIT BASIS)
U. S. DEPARTMENT OF COMMERCE
BUREAU OF THE CENSUS

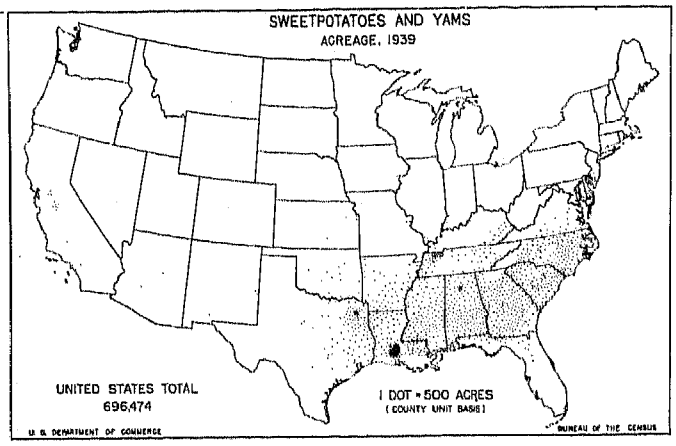
SWEETPOTATOES AND YAMS
ACREAGE, 1939
UNITED STATES TOTAL
696,474
1 DOT = 500 ACRES
(COUNTY UNIT BASIS)
U. S. DEPARTMENT OF COMMERCE
BUREAU OF THE CENSUS

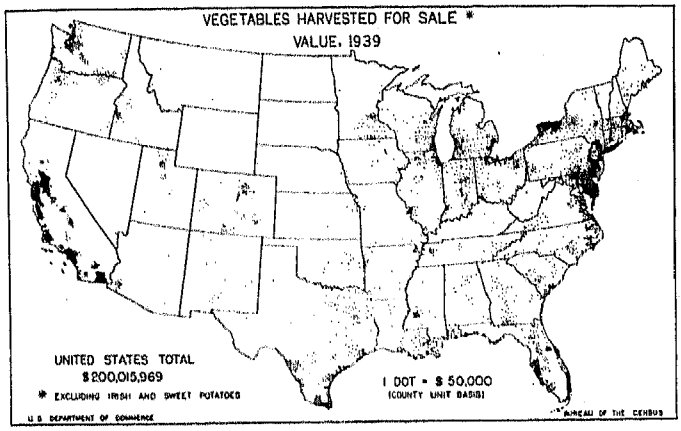
VEGETABLES HARVESTED FOR SALE *
VALUE, 1939
UNITED STATES TOTAL
$200,015,969
* EXCLUDING IRISH AND SWEET POTATOES
1 DOT = $ 50,000
(COUNTY UNIT BASIS)
U. S. DEPARTMENT OF COMMERCE
BUREAU OF THE CENSUS

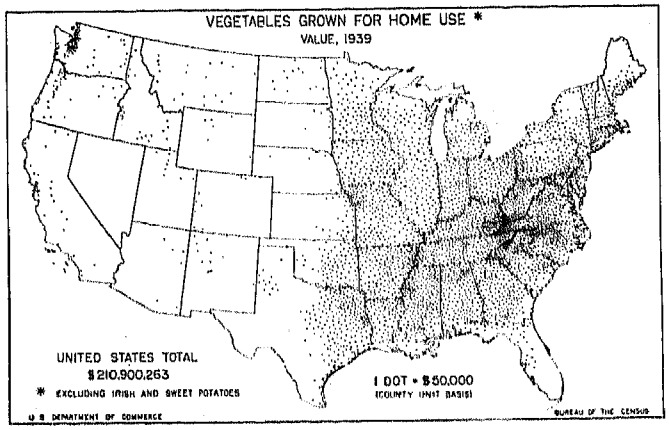
VEGETABLES GROWN FOR HOME USE *
VALUE, 1939
UNITED STATES TOTAL
$210,900,263
* EXCLUDING IRISH AND SWEET POTATOES
1 DOT = $50,000
(COUNTY UNIT BASIS)
U. S. DEPARTMENT OF COMMERCE
BUREAU OF THE CENSUS

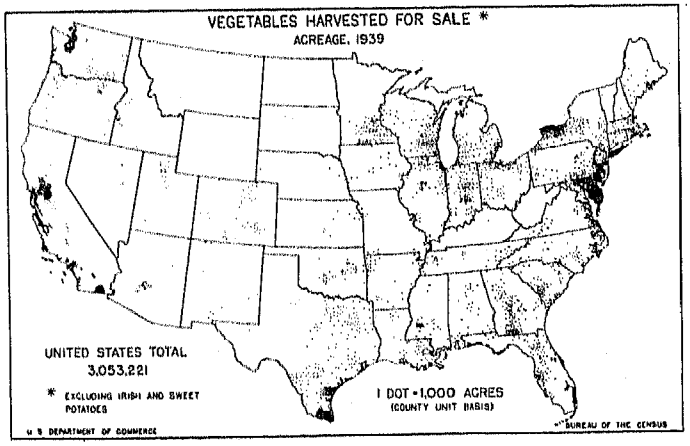
VEGETABLES HARVESTED FOR SALE *
ACREAGE, 1939
UNITED STATES TOTAL
3,053,221
* EXCLUDING IRISH AND SWEET POTATOES
1 DOT = 1,000 ACRES
(COUNTY UNIT BASIS)
U. S. DEPARTMENT OF COMMERCE
BUREAU OF THE CENSUS

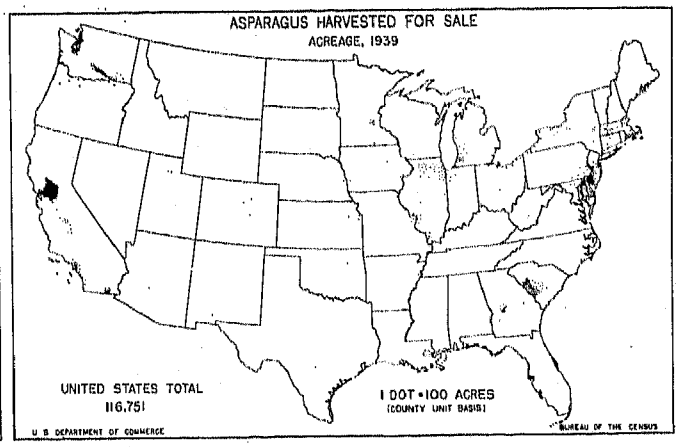
ASPARAGUS HARVESTED FOR SALE
ACREAGE, 1939
UNITED STATES TOTAL
116,751
1 DOT = 100 ACRES
(COUNTY UNIT BASIS)
U. S. DEPARTMENT OF COMMERCE
BUREAU OF THE CENSUS

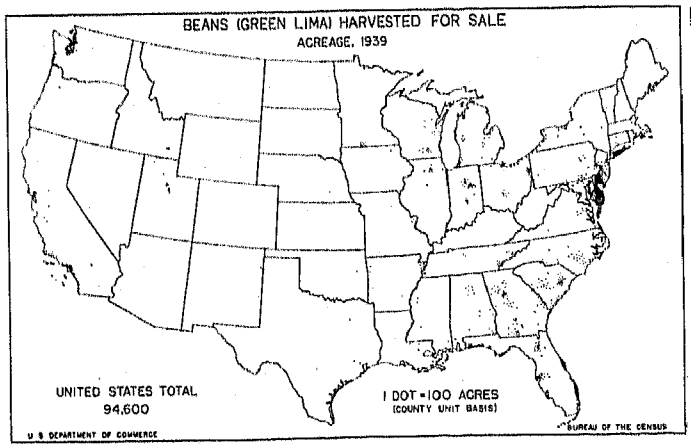
BEANS (GREEN LIMA) HARVESTED FOR SALE
ACREAGE, 1939
UNITED STATES TOTAL
94,600
1 DOT = 100 ACRES
(COUNTY UNIT BASIS)
U. S. DEPARTMENT OF COMMERCE
BUREAU OF THE CENSUS

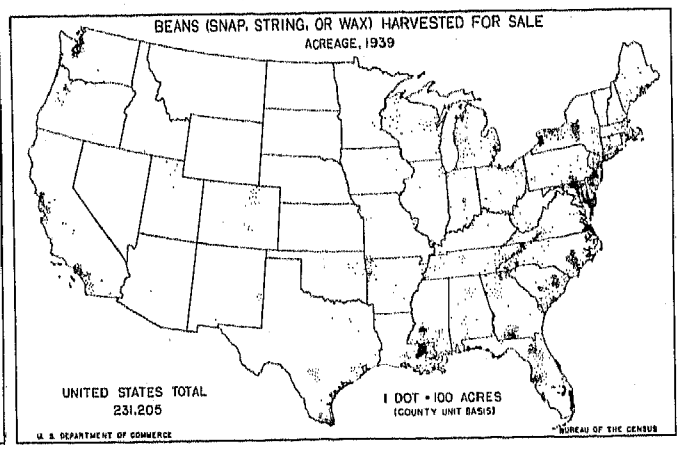
BEANS (SNAP, STRING, OR WAX) HARVESTED FOR SALE
ACREAGE, 1939
UNITED STATES TOTAL
231,205
1 DOT = 100 ACRES
(COUNTY UNIT BASIS)
U. S. DEPARTMENT OF COMMERCE
BUREAU OF THE CENSUS

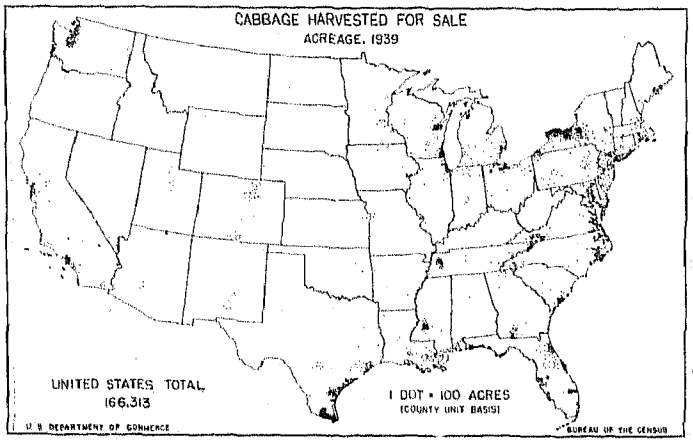
CABBAGE HARVESTED FOR SALE
ACREAGE, 1939
UNITED STATES TOTAL
166,313
1 DOT = 100 ACRES
(COUNTY UNIT BASIS)
U. S. DEPARTMENT OF COMMERCE
BUREAU OF THE CENSUS

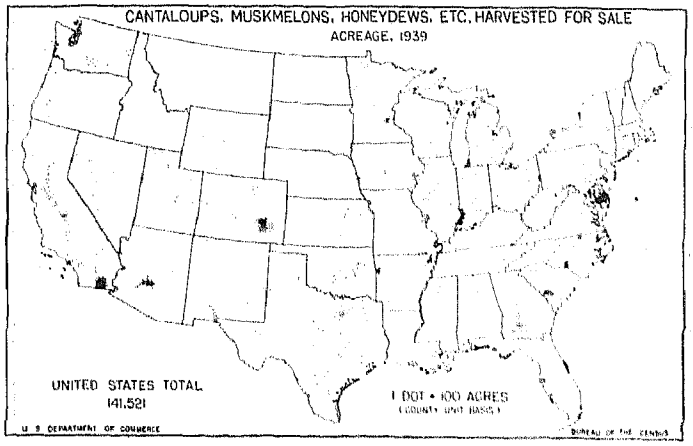
CANTALOUPS, MUSKMELONS, HONEYDEWS, ETC. HARVESTED FOR SALE
ACREAGE, 1939
UNITED STATES TOTAL
141,521
1 DOT = 100 ACRES
(COUNTY UNIT BASIS)
U. S. DEPARTMENT OF COMMERCE

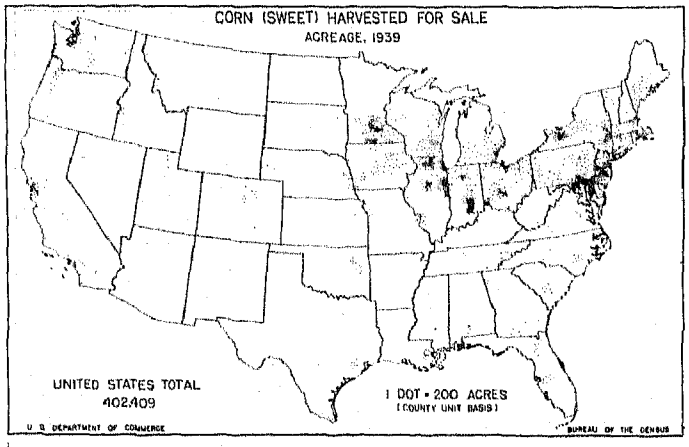
CORN (SWEET) HARVESTED FOR SALE
ACREAGE, 1939
UNITED STATES TOTAL
402,409
1 DOT = 200 ACRES
(COUNTY UNIT BASIS)
U. S. DEPARTMENT OF COMMERCE
BUREAU OF THE CENSUS

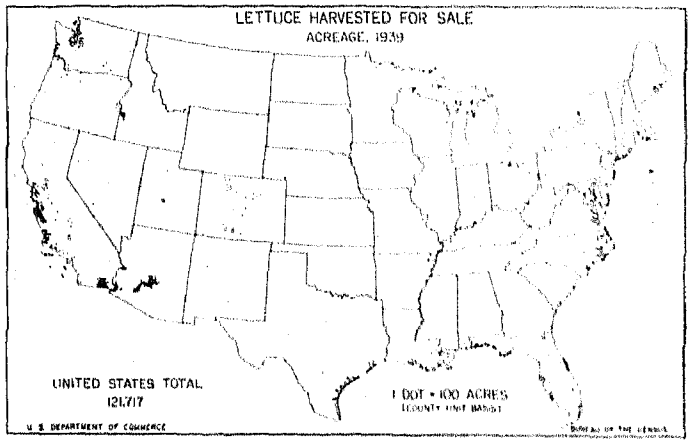
LETTUCE HARVESTED FOR SALE
ACREAGE, 1939
UNITED STATES TOTAL
121,717
1 DOT = 100 ACRES
(COUNTY UNIT BASIS)
U. S. DEPARTMENT OF COMMERCE

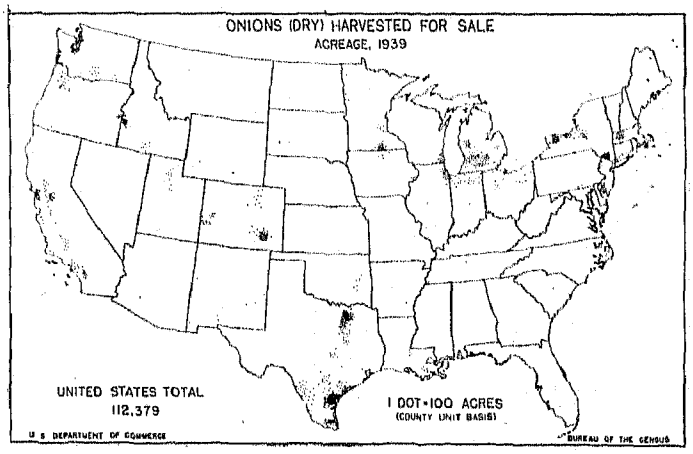
ONIONS (DRY) HARVESTED FOR SALE
ACREAGE, 1939
UNITED STATES TOTAL
112,379
1 DOT = 100 ACRES
(COUNTY UNIT BASIS)
U. S. DEPARTMENT OF COMMERCE
BUREAU OF THE CENSUS

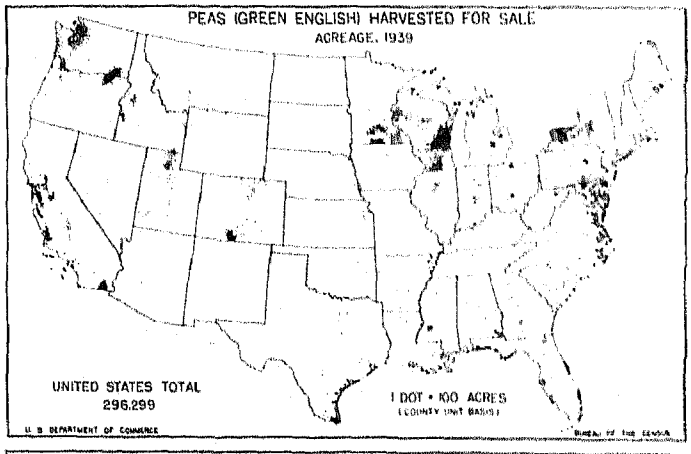
PEAS (GREEN ENGLISH) HARVESTED FOR SALE
ACREAGE, 1939
UNITED STATES TOTAL
296,299
1 DOT = 100 ACRES
(COUNTY UNIT BASIS)
U. S. DEPARTMENT OF COMMERCE

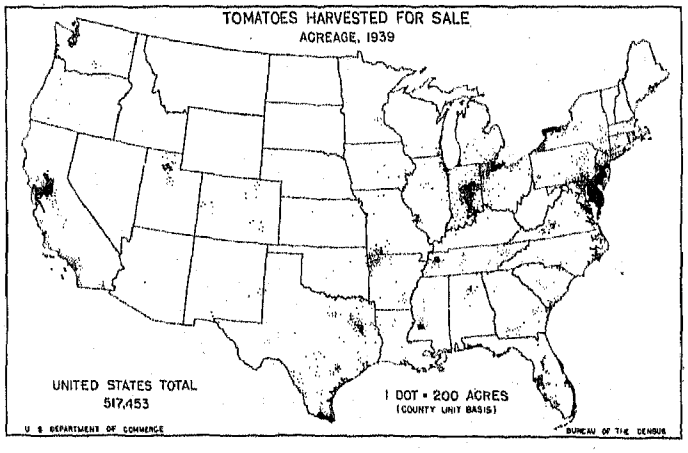
TOMATOES HARVESTED FOR SALE
ACREAGE, 1939
UNITED STATES TOTAL
517,453
1 DOT = 200 ACRES
(COUNTY UNIT BASIS)
U. S. DEPARTMENT OF COMMERCE
BUREAU OF THE CENSUS

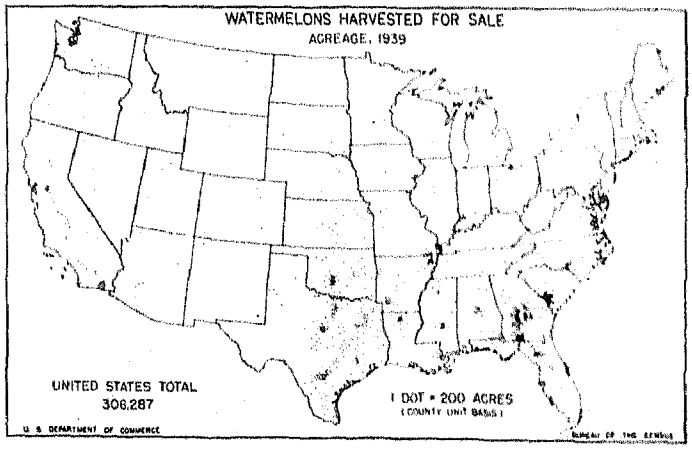
WATERMELONS HARVESTED FOR SALE
ACREAGE, 1939
UNITED STATES TOTAL
306,287
1 DOT = 200 ACRES
(COUNTY UNIT BASIS)
U. S. DEPARTMENT OF COMMERCE

TABLE 7.—CORN HARVESTED FOR ALL PURPOSES—FARMS REPORTING, ACREAGE, AND VALUE, BY DIVISIONS AND STATES: 1939, 1934, AND 1929

(Sweet corn (except for silage primarily), popcorn, "Egyptian corn," kafir, and milo maize not included)

DIVISION AND STATE	FARMS REPORTING						ACREAGE												VALUE, 1939 (DOLLARS)	
	1939	1934	1929	Percent of all farms			1939	1934	1929	Percent increase or decrease (-)			Rank			Percent of cropland harvested			Total	Average per acre
				1939	1934	1929				1929-1939	1934-1939	1929-1934	1939	1934	1929	1939	1934	1929		
United States	4,456,259	4,849,724	4,507,949	73.1	71.2	73.1	86,989,626	87,476,444	97,740,740	-11.0	-0.6	-10.5	----	----	----	27.1	29.6	27.2	1,475,003,617	16.96
GEOGRAPHIC DIVISIONS:																				
New England	33,360	42,874	35,810	24.7	27.1	28.7	190,332	202,633	175,849	8.2	-6.1	15.2	9	8	9	5.6	5.0	4.8	8,944,049	46.99
Middle Atlantic	237,399	275,988	236,958	68.2	68.9	66.3	2,180,098	2,201,746	1,957,962	11.3	-1.0	12.5	6	6	7	16.2	14.8	13.7	70,734,985	32.45
East North Central	810,248	882,961	782,790	80.5	81.5	81.0	18,956,982	19,430,573	19,407,946	-2.3	-2.4	0.1	2	2	2	34.2	34.6	34.3	483,859,210	25.52
West North Central	819,048	805,982	905,597	75.1	68.3	81.4	30,780,243	30,069,647	43,230,272	-28.8	2.4	-30.4	1	1	1	26.9	33.1	31.2	530,888,068	17.25
South Atlantic	878,551	993,795	905,508	86.2	86.6	85.5	11,545,829	11,874,728	9,977,864	15.7	-2.8	19.0	3	4	5	40.8	42.4	36.3	134,666,960	11.66
East South Central	893,308	1,016,049	881,899	87.3	89.3	83.0	11,525,356	12,389,732	10,293,675	11.9	-7.0	20.4	4	3	4	45.2	48.2	40.9	137,173,695	11.90
West South Central	692,428	755,958	755,780	71.8	66.4	68.5	10,355,942	10,173,975	10,375,514	-0.2	1.8	-1.9	5	5	3	20.9	21.1	18.3	92,736,595	8.95
Mountain	65,267	53,061	67,585	28.0	19.6	28.0	1,262,629	989,059	2,145,448	-41.1	27.7	-53.9	7	7	6	6.8	6.7	9.2	11,236,912	8.90
Pacific	26,650	25,056	26,022	9.6	8.4	9.9	194,215	144,351	176,210	10.2	34.5	-18.1	8	9	8	1.5	1.1	1.3	4,765,178	24.54
NEW ENGLAND:																				
Maine	5,052	5,272	4,281	14.5	12.6	11.0	17,169	12,887	12,294	39.7	33.2	4.8	45	46	45	1.5	0.9	0.9	649,356	37.82
New Hampshire	3,199	4,707	3,319	19.3	26.6	22.3	14,423	15,835	12,054	19.7	-8.9	31.4	46	44	46	3.9	3.5	3.2	658,812	45.68
Vermont	10,402	13,871	10,576	44.1	51.3	42.5	67,573	78,426	59,567	13.4	-13.8	31.7	36	36	38	6.6	7.0	5.5	2,907,113	43.02
Massachusetts	6,341	7,744	7,736	19.9	22.1	30.2	40,369	36,798	37,857	6.6	9.7	-2.8	41	40	40	6.6	6.7	6.0	1,965,599	48.69
Rhode Island	919	1,254	1,419	30.5	29.0	42.7	7,456	7,264	8,089	-7.8	2.6	-10.2	47	47	47	15.3	10.9	14.7	308,870	41.16
Connecticut	6,847	10,026	8,479	32.4	31.2	49.5	43,343	51,423	45,988	-5.8	-15.7	11.8	40	39	39	12.0	10.6	12.4	2,458,297	56.67
MIDDLE ATLANTIC:																				
New York	92,456	108,091	89,491	60.3	61.1	56.0	683,644	698,360	557,873	22.5	-2.1	25.2	28	27	28	10.4	9.5	8.0	25,477,692	37.27
New Jersey	13,765	17,178	14,579	53.3	58.5	57.4	175,005	185,115	169,306	3.4	-5.5	9.3	32	31	32	22.5	21.4	21.8	5,173,076	29.56
Pennsylvania	131,178	148,719	132,888	77.8	77.7	77.1	1,321,451	1,318,271	1,230,783	7.4	0.2	7.1	24	25	23	21.7	19.9	18.7	40,084,218	30.33
EAST NORTH CENTRAL:																				
Ohio	186,486	203,442	182,103	79.8	79.7	83.0	3,352,020	3,316,816	3,473,143	-3.5	1.1	-4.5	10	10	10	34.3	31.9	34.3	91,298,358	27.24
Indiana	149,552	164,771	150,714	81.0	82.0	83.0	4,033,822	4,060,846	4,220,931	-4.4	-0.7	-3.8	8	8	9	41.5	40.2	41.3	98,962,363	24.53
Illinois	184,007	195,012	188,204	86.2	84.3	87.7	7,785,881	7,804,612	8,574,608	-9.2	-0.2	-9.0	2	2	3	42.6	44.4	45.2	204,960,750	26.33
Michigan	135,642	148,391	116,059	72.3	75.5	68.5	1,564,602	1,587,601	1,197,434	30.7	-1.4	32.6	22	21	24	19.9	19.0	15.5	35,620,336	22.77
Wisconsin	154,561	171,345	145,710	82.8	85.7	80.2	2,220,857	2,660,898	1,941,830	14.4	-16.5	37.0	18	15	18	22.6	27.2	20.2	53,017,403	23.87
WEST NORTH CENTRAL:																				
Minnesota	153,032	160,512	142,552	77.5	79.0	76.9	4,425,113	4,757,503	4,358,576	1.5	-7.0	9.2	5	4	7	23.5	27.7	23.8	101,046,694	22.83
Iowa	196,190	200,491	197,095	92.0	90.3	91.7	9,330,820	9,357,848	11,047,539	-15.5	-0.3	-15.3	1	1	1	46.5	49.4	49.6	261,553,211	28.03
Missouri	189,513	201,508	209,093	74.0	72.4	81.7	4,222,344	4,848,383	5,566,045	-24.1	-12.9	-12.9	7	3	5	34.1	41.2	42.2	70,473,520	16.69
North Dakota	42,591	42,072	36,096	57.6	49.7	46.5	1,073,905	1,330,045	1,004,608	6.9	-19.3	32.4	25	24	26	6.9	14.2	4.7	7,843,025	7.30
South Dakota	52,700	39,285	72,162	72.7	47.2	86.8	2,684,168	2,238,934	5,094,809	-47.3	19.9	-56.1	13	18	8	21.8	46.0	28.5	24,260,912	9.04
Nebraska	101,779	75,811	116,982	84.1	56.6	90.4	6,304,988	4,515,528	9,516,194	-33.7	39.6	-52.5	3	6	2	36.4	37.0	44.5	44,379,552	7.04
Kansas	83,243	86,506	131,617	55.2	49.5	79.3	2,736,927	3,021,406	6,642,501	-58.8	-9.4	-54.5	12	12	4	15.4	18.1	27.3	21,329,349	7.79
SOUTH ATLANTIC:																				
Delaware	7,523	8,807	8,465	83.6	84.8	87.2	137,583	138,783	133,012	3.4	-0.9	4.3	34	32	35	36.4	35.7	32.6	2,436,080	17.71
Maryland	32,115	35,544	35,245	78.3	80.0	81.6	488,655	480,601	498,888	-2.1	1.7	-3.7	29	30	29	30.4	28.7	28.6	10,918,735	22.34
Dist. of Columbia	11	14	27	16.9	15.7	28.0	254	321	376	-32.4	-20.9	-14.6	49	49	49	25.0	21.5	21.6	7,528	29.64
Virginia	140,771	161,994	146,465	80.5	82.0	85.8	1,331,691	1,415,903	1,453,676	-8.4	-5.9	-2.6	23	23	21	34.7	36.9	38.6	26,410,842	19.83
West Virginia	77,760	89,070	67,019	78.3	85.0	81.1	430,532	529,647	434,426	-0.9	-18.7	22.0	30	29	30	27.5	31.0	26.2	9,604,955	22.31
North Carolina	254,028	275,396	248,309	91.3	91.5	88.8	2,458,076	2,429,049	1,985,111	23.8	1.2	22.4	16	16	17	40.1	40.7	34.2	34,948,916	14.22
South Carolina	150,169	152,918	139,470	94.6	92.4	88.3	1,761,480	1,764,166	1,392,388	26.5	-0.2	26.7	20	19	22	40.8	42.2	33.7	17,004,302	9.65
Georgia	202,586	232,038	226,982	93.8	92.6	88.8	4,233,352	4,396,859	3,431,902	23.4	-3.8	28.2	6	7	11	48.1	50.9	41.2	28,854,127	6.82
Florida	33,587	38,014	33,548	54.0	52.2	56.9	704,206	717,399	648,085	8.7	-1.8	10.7	27	26	27	41.9	45.4	44.6	4,481,477	6.36
EAST SOUTH CENTRAL:																				
Kentucky	210,833	238,927	204,567	83.4	85.8	83.0	2,532,427	2,858,086	2,843,222	-10.9	-11.4	0.5	15	14	13	48.0	52.8	53.3	43,623,495	17.23
Tennessee	203,768	235,482	209,755	82.3	86.0	85.4	2,593,607	2,868,517	2,816,275	-8.3	-9.6	1.5	14	13	14	42.0	45.2	46.1	41,920,774	16.23
Alabama	216,188	256,409	232,755	93.3	93.8	90.4	3,449,924	3,646,657	2,835,362	30.9	-5.5	38.4	9	9	15	48.5	50.4	37.0	26,579,929	7.70
Mississippi	262,519	265,231	234,822	90.2	91.5	75.1	2,957,498	3,024,492	1,998,786	48.0	-2.2	51.3	11	11	16	42.5	44.9	30.3	25,049,499	8.47
WEST SOUTH CENTRAL:																				
Arkansas	174,397	203,168	175,726	80.5	80.3	72.5	2,236,908	2,373,257	1,865,763	19.9	-5.7	27.2	17	17	19	33.8	36.9	28.3	22,543,472	10.08
Louisiana	129,629	145,070	122,996	86.4	85.2	76.2	1,630,715	1,596,078	1,189,359	37.1	2.2	34.2	21	20	25	40.2	40.1	29.2	14,571,437	8.94
Oklahoma	108,810	99,981	141,861	60.6	46.9	69.6	1,787,844	1,567,205	3,069,645	-41.8	14.1	-48.9	19	22	12	14.0	12.7	19.7	15,312,855	8.56
Texas	279,592	307,739	315,197	66.9	61.4	63.6	4,700,475	4,637,455	4,250,747	10.6	1.4	9.1	4	5	6	18.0	18.2	13.9	40,309,001	8.58
MOUNTAIN:																				
Montana	7,738	5,164	6,360	18.5	10.2	13.4	144,354	105,649	133,851	7.9	36.7	-21.1	33	33	34	2.5	2.5	1.7	1,407,274	9.75
Idaho	6,546	4,514	4,856	15.0	10.0	11.7	45,427	26,736	31,844	42.7	69.9	-16.0	39	43	42	1.5	1.0	1.0	1,236,614	27.22
Wyoming	3,899	3,357	4,546	26.0	19.2	28.4	119,953	104,442	158,919	-24.5	14.9	-34.3	35	34	33	7.8	8.6	7.9	837,341	6.98
Colorado	19,785	18,424	28,628	38.5	28.9	47.7	715,321	624,272	1,528,539	-53.2	14.6	-59.2	26	28	20	15.0	16.2	22.6	4,821,016	6.74
New Mexico	17,239	12,867	16,559	50.5	31.1	52.7	176,559	80,932	248,357	-28.9	118.2	-67.4	31	35	31	11.2	10.9	16.6	1,883,494	10.67
Arizona	5,220	4,880	3,008	28.3	25.9	21.2	34,910	30,419	27,884	25.2	14.8	9.1	43	42	43	6.6	6.2	5.8	385,500	11.04
Utah	4,422	3,680	3,393	17.4	12.0	12.5	22,197	15,464	14,403	54.1	43.5	7.4	44	45	44	2.5	1.9	1.2	555,375	25.02
Nevada	418	175	235	11.7	4.7	6.8	3,878	1,145	1,651	134.9	238.7	-30.6	48	48	48	0.9	0.4	0.4	110,218	28.42
PACIFIC:																				
Washington	8,753	8,593	7,744	10.7	10.2	10.9	37,642	30,592	32,555	15.6	23.0	-6.0	42	41	41	1.1	0.8	0.9	1,072,288	28.49
Oregon	11,634	12,360	11,909	18.8	19.1	21.6	67,679	54,043	63,208	7.4	25.6	-14.5	37	38	37	2.4	1.9	2.2	1,584,952	23.35
California	6,263	4,103	6,369	4.7	2.7	4.7	88,694	59,716	80,449	10.2	48.5	-25.8	36	37	36	1.4	0.9	1.2	2,107,938	23.77

TABLE 8.—CORN UTILIZATION—FARMS REPORTING, ACREAGE, PRODUCTION, AND VALUE

	DIVISION AND STATE	CORN HARVESTED FOR GRAIN													
		Farms reporting			Acreage			Production (bushels)			Average per acre			Value (dollars)	
		1939	1934	1929	1939	1934	1929	1939	1934	1929	1939	1934	1929	1939	1934
1	United States	4,141,018	4,055,986	4,148,791	77,431,592	62,247,152	83,161,523	2,311,399,925	1,169,437,531	2,130,751,782	29.9	18.8	25.6	1,305,150,781	962,548,584
	GEOGRAPHIC DIVISIONS:														
2	New England	12,194	18,551	12,000	32,846	45,478	31,168	1,349,283	1,762,466	1,436,818	41.1	38.8	46.1	957,111	1,722,420
3	Middle Atlantic	176,508	195,143	156,093	1,376,857	1,405,884	1,191,384	54,472,355	53,294,562	44,556,766	39.6	37.9	37.4	37,645,455	44,495,699
4	East North Central	747,109	763,249	647,013	16,949,748	15,884,229	15,654,892	818,206,560	418,095,789	534,553,362	48.3	26.3	34.1	428,923,953	329,489,157
5	West North Central	722,501	336,418	786,720	25,916,768	10,989,941	35,254,023	907,763,155	239,389,279	1,009,885,773	35.0	21.8	28.6	479,842,710	202,549,769
6	South Atlantic	870,372	986,422	888,379	11,130,137	11,852,328	9,509,889	182,160,421	163,147,435	163,486,667	16.4	14.0	17.2	125,856,588	140,037,601
7	East South Central	887,127	1,013,854	867,155	11,303,361	12,518,141	9,907,990	183,019,625	207,669,436	192,673,904	16.2	16.9	19.4	133,568,226	167,438,739
8	West South Central	668,107	698,506	733,091	9,830,114	9,456,912	9,916,009	151,197,770	79,456,878	156,749,272	15.4	8.4	15.8	89,435,565	70,277,892
9	Mountain	44,686	31,946	49,463	796,732	417,800	1,622,334	10,177,389	4,106,205	24,947,740	12.8	9.8	15.4	6,801,431	4,228,467
10	Pacific	12,414	11,797	10,877	95,229	76,439	74,034	3,053,367	2,515,483	2,461,480	32.1	32.9	33.2	2,321,742	2,308,840
	NEW ENGLAND:														
11	Maine	2,510	2,225	810	5,000	3,436	1,374	206,888	121,720	63,393	41.4	35.4	46.1	156,002	122,937
12	New Hampshire	1,275	2,131	1,122	3,142	4,088	2,218	143,642	171,199	111,977	45.7	41.9	50.5	101,985	186,607
13	Vermont	2,893	5,391	2,425	7,347	13,108	5,598	277,530	497,709	259,170	37.8	38.0	46.3	194,270	512,640
14	Massachusetts	2,271	3,111	2,790	7,610	8,553	8,050	311,229	357,329	349,387	40.9	41.8	43.4	217,859	328,743
15	Rhode Island	306	617	610	1,397	2,267	1,852	46,684	72,838	76,463	33.4	31.8	41.3	32,678	67,759
16	Connecticut	2,939	5,176	4,243	8,350	14,006	11,876	363,312	541,671	576,428	43.5	38.7	48.5	254,317	503,754
	MIDDLE ATLANTIC:														
17	New York	45,081	44,324	30,091	187,613	167,638	110,694	6,859,795	5,752,393	4,283,820	36.6	34.3	38.7	4,663,775	5,234,678
18	New Jersey	12,098	16,247	13,348	123,637	152,117	130,616	4,475,692	5,528,846	4,978,926	36.2	36.3	38.1	3,195,786	4,810,096
19	Pennsylvania	119,329	134,572	112,654	1,065,407	1,086,129	950,074	43,136,868	42,013,323	35,294,020	40.5	38.7	37.1	29,787,094	34,450,925
	EAST NORTH CENTRAL:														
20	Ohio	184,911	200,996	171,005	3,167,915	3,114,743	2,911,424	156,303,520	102,342,186	102,177,194	49.3	32.9	35.1	85,508,317	78,803,483
21	Indiana	148,721	161,920	142,248	3,901,080	3,849,780	3,675,946	187,636,164	106,068,436	114,871,320	48.1	27.6	31.2	95,147,537	84,854,749
22	Illinois	182,750	181,929	180,919	7,510,683	6,889,686	7,774,070	382,457,687	152,010,682	275,850,367	50.9	22.1	35.5	196,129,314	120,088,439
23	Michigan	124,180	117,826	72,471	1,247,613	1,030,593	577,384	47,267,199	25,212,901	15,635,217	37.9	24.5	27.1	27,697,808	20,422,450
24	Wisconsin	106,547	100,778	80,370	1,122,457	999,427	716,068	44,522,990	32,461,584	26,019,264	39.7	32.5	36.3	24,440,977	25,320,036
	WEST NORTH CENTRAL:														
25	Minnesota	129,504	75,850	101,944	3,462,633	1,789,907	2,862,645	162,766,107	44,058,368	104,419,048	47.0	24.6	36.5	82,001,107	33,484,360
26	Iowa	194,823	149,240	192,916	8,899,701	5,981,258	9,683,592	469,786,611	168,405,545	389,000,414	52.8	28.2	40.2	246,889,191	143,144,713
27	Missouri	185,438	69,345	192,019	4,096,205	1,520,565	4,837,812	124,058,341	14,179,538	112,348,071	30.3	9.3	23.2	68,292,759	14,179,538
28	North Dakota	15,900	649	7,148	346,800	16,521	137,796	6,630,344	139,415	2,172,643	19.1	8.4	15.8	2,757,245	129,856
29	South Dakota	41,020	11,608	57,414	1,964,554	509,828	3,493,279	40,755,611	5,568,288	84,569,812	20.7	10.9	24.2	20,520,312	5,345,556
30	Nebraska	69,230	22,865	113,938	5,054,705	999,367	8,589,965	71,886,052	6,145,770	216,020,274	14.2	6.1	25.1	39,329,394	5,346,820
31	Kansas	66,566	7,061	121,341	2,092,372	172,495	5,648,934	31,880,109	892,355	101,355,511	15.2	5.2	17.9	18,072,702	919,126
	SOUTH ATLANTIC:														
32	Delaware	7,498	8,776	8,405	134,850	136,052	129,283	3,597,583	3,936,080	3,466,565	26.7	28.9	26.8	2,344,736	3,109,487
33	Maryland	31,737	35,066	34,629	456,501	451,207	463,293	15,449,757	13,104,956	14,543,218	33.8	29.0	31.4	9,743,639	11,008,163
34	Dist. of Columbia	6	11	19	37	71	77	1,762	3,890	2,595	47.6	54.8	33.7	1,092	3,306
35	Virginia	139,930	160,595	143,801	1,266,929	1,359,935	1,352,992	33,600,920	29,910,532	32,772,810	26.5	22.0	24.2	23,940,969	25,423,952
36	West Virginia	76,866	87,994	65,692	414,181	514,793	409,984	12,391,025	12,506,137	11,656,200	29.9	24.3	28.4	8,898,528	10,755,278
37	North Carolina	252,589	273,978	241,822	2,407,802	2,398,119	1,892,416	50,797,461	41,605,690	35,608,833	21.1	17.3	18.8	33,629,378	36,196,950
38	South Carolina	129,416	152,291	136,161	1,732,356	1,750,631	1,339,340	23,527,406	18,114,237	19,325,825	13.6	10.3	14.4	16,507,782	16,846,240
39	Georgia	200,565	231,247	223,763	4,083,594	4,356,309	3,309,096	37,603,790	38,036,956	39,492,897	9.2	8.7	11.9	27,074,256	31,951,043
40	Florida	31,745	36,464	32,477	631,887	685,211	613,208	5,190,717	5,928,977	6,617,724	8.2	8.7	10.8	3,716,208	4,743,182
	EAST SOUTH CENTRAL:														
41	Kentucky	208,948	236,346	196,145	2,480,404	2,838,054	2,644,643	61,052,096	62,084,089	61,008,387	24.6	21.9	23.1	42,259,137	49,046,430
42	Tennessee	202,271	234,760	206,090	2,517,279	2,835,976	2,693,141	54,904,608	60,250,222	61,045,986	21.8	21.2	22.7	40,620,885	47,597,675
43	Alabama	214,889	256,084	231,689	3,391,886	3,629,604	2,591,322	31,028,109	44,343,543	35,683,874	9.1	12.2	13.8	25,934,381	36,361,705
44	Mississippi	261,019	284,664	233,251	2,913,792	3,014,507	1,978,884	36,034,812	40,991,582	34,935,657	12.4	13.6	17.7	24,545,823	34,432,929
	WEST SOUTH CENTRAL:														
45	Arkansas	170,106	171,865	167,169	2,185,622	2,038,551	1,756,968	33,762,323	17,672,223	27,388,105	15.4	8.7	15.6	22,058,096	16,965,334
46	Louisiana	127,988	144,722	121,912	1,603,317	1,585,306	1,169,698	22,444,412	15,119,819	18,279,702	14.0	9.5	15.6	14,263,474	13,456,639
47	Oklahoma	104,816	86,590	137,213	1,718,811	1,353,275	2,913,137	25,341,206	8,646,961	44,830,439	14.7	6.4	15.4	14,872,600	8,301,063
48	Texas	265,197	295,229	308,798	4,322,364	4,479,780	4,076,206	69,649,829	38,017,875	66,251,026	16.1	8.5	16.3	38,230,395	31,554,836
	MOUNTAIN:														
49	Montana	3,593	1,200	1,726	48,642	13,206	22,059	861,232	186,017	258,667	17.7	14.1	11.7	487,317	182,297
50	Idaho	4,998	3,506	3,297	33,276	18,421	19,711	1,392,641	666,982	700,187	41.9	36.2	35.5	944,240	606,954
51	Wyoming	2,208	1,408	2,629	55,937	39,027	75,997	711,398	279,227	1,032,206	12.7	7.2	14.0	460,507	304,357
52	Colorado	12,347	8,892	22,902	481,516	248,085	1,262,126	4,682,852	1,576,583	18,594,210	9.7	6.4	14.7	2,891,766	1,608,115
53	New Mexico	14,893	11,694	14,828	141,696	69,966	216,501	1,967,760	982,989	3,622,545	13.9	14.0	17.7	1,548,763	1,081,288
54	Arizona	4,342	4,033	2,172	24,489	23,072	17,506	267,487	303,766	243,004	10.9	13.2	13.9	225,472	331,105
55	Utah	2,023	1,288	1,954	9,211	5,328	7,294	231,695	89,215	232,123	25.2	16.7	31.8	189,806	90,999
56	Nevada	282	125	155	1,965	695	1,140	62,304	21,424	34,798	31.7	30.8	30.5	53,560	23,352
	PACIFIC:														
57	Washington	3,247	3,080	2,577	14,741	12,162	9,921	484,013	319,898	349,100	32.8	26.3	35.2	332,473	265,515
58	Oregon	8,379	6,947	5,755	33,515	25,827	24,860	1,061,576	766,492	788,450	31.7	29.7	31.7	762,986	628,525
59	California	2,788	1,760	2,545	46,973	38,450	39,253	1,507,778	1,429,093	1,323,930	32.1	37.2	33.7	1,226,283	1,414,802

OF CORN FOR SPECIFIED USES, BY DIVISIONS AND STATES: 1939, 1934, AND 1929

CORN HARVESTED FOR GRAIN—Continued				CORN CUT FOR SILAGE												CORN (WHOLE PLANT) HOGGED OR GRAZED, OR CUT FOR FODDER				
Value (dollars)—Continued				Farms reporting		Acreage		Production (tons)				Value (dollars)				Farms reporting, 1939	Acreage		Value, 1939 (dollars)		
1929	Average per bushel									Average per acre				Average per ton						Average per acre	
	1939	1934	1929	1939	1929	1939	1929	1939	1929	1939	1929	1939	1929	1939	1929		1939	1929	Total		
1,835,909,664	0.56	0.82	0.77	422,558	378,364	3,440,397	4,005,559	32,533,463	29,172,181	7.33	7.28	128,373,022	142,140,561	3.95	4.87	412,130	5,117,637	10,573,678	41,479,814	8.11	1
1,568,080	0.71	0.98	1.09	17,258	16,911	155,752	116,035	1,403,883	1,123,164	10.34	9.68	7,532,552	6,190,675	5.37	5.51	7,872	21,734	28,646	454,406	20.91	2
44,348,408	0.69	0.83	1.00	80,812	72,937	706,444	596,646	6,270,295	4,968,859	8.88	8.33	31,415,115	25,536,721	5.01	5.14	27,155	96,997	169,732	1,676,415	17.26	3
394,066,009	0.52	0.79	0.74	179,862	160,969	1,613,430	1,826,650	13,585,270	13,345,443	8.42	7.30	46,901,624	60,589,276	3.45	4.54	59,482	395,804	1,926,404	8,033,633	20.40	4
692,238,292	0.55	0.85	0.69	114,906	80,862	1,601,944	1,151,210	8,673,975	7,576,010	5.41	6.58	29,912,927	36,128,040	3.45	4.77	190,654	3,281,531	6,825,039	21,150,426	6.48	5
160,883,833	0.69	0.86	0.98	11,547	11,906	122,489	124,433	1,113,364	950,507	9.09	7.64	5,518,019	5,832,386	4.96	6.14	39,741	295,203	343,742	3,292,353	11.25	6
183,184,844	0.73	0.81	0.95	3,455	4,937	42,079	52,631	314,900	335,511	7.48	6.37	1,848,824	2,118,051	5.87	6.31	23,863	177,916	333,054	1,956,645	11.00	7
138,309,932	0.59	0.88	0.88	1,841	1,547	44,655	23,892	147,554	117,936	3.31	4.94	791,148	737,617	5.36	6.25	34,502	481,195	435,613	2,511,852	5.22	8
18,661,111	0.67	1.03	0.75	6,482	3,615	115,793	61,484	545,352	353,507	4.71	5.75	2,592,264	2,199,091	4.75	6.22	19,440	350,104	461,630	1,843,217	5.26	9
2,649,155	0.76	0.92	1.08	5,395	5,860	57,831	52,358	478,870	403,245	8.28	7.70	1,862,569	2,808,704	3.89	6.97	9,641	41,155	49,616	580,867	14.11	10
68,491	0.76	1.01	1.08	1,875	1,883	8,206	7,209	90,021	66,957	10.97	9.29	414,096	334,785	4.60	5.00	1,931	3,983	3,511	79,260	20.00	11
116,103	0.71	1.09	1.04	1,446	1,411	9,200	7,453	105,144	81,466	11.43	10.93	515,207	438,413	4.90	5.38	849	2,081	2,383	41,620	20.00	12
270,230	0.70	1.03	1.04	6,769	6,012	54,399	44,566	540,897	425,624	9.94	9.55	2,596,303	2,041,175	4.80	4.80	1,909	5,827	9,403	118,540	20.00	13
387,450	0.70	0.92	1.11	3,077	3,224	26,900	22,871	289,807	212,914	10.03	9.31	1,618,642	1,260,517	6.00	5.87	1,681	5,859	6,936	128,898	22.00	14
91,755	0.70	0.93	1.20	509	545	5,226	4,594	42,648	42,785	8.16	9.31	255,888	275,118	6.00	6.43	258	852	1,643	18,304	22.00	15
834,071	0.70	0.93	1.10	3,582	3,836	31,821	29,342	355,386	293,420	11.17	10.00	2,132,196	1,850,667	6.00	6.31	1,084	3,172	4,770	69,784	22.00	16
4,352,004	0.68	0.91	1.02	46,708	40,854	433,200	340,065	3,845,355	2,923,935	8.88	8.60	19,722,114	14,529,414	5.13	4.97	18,558	62,831	107,116	1,091,803	17.38	17
4,948,944	0.71	0.87	0.99	2,939	2,169	42,787	29,724	334,914	251,478	7.83	8.46	1,842,025	1,508,868	5.50	6.00	1,475	8,578	8,966	137,284	16.00	18
35,047,460	0.69	0.82	0.99	31,185	26,934	230,457	227,059	2,090,026	1,793,445	9.07	7.90	9,840,976	9,498,439	4.71	5.29	7,122	25,587	53,650	447,348	17.48	19
76,828,103	0.55	0.77	0.75	19,491	22,592	122,489	180,011	1,233,145	1,378,964	10.07	7.66	4,397,113	6,871,253	3.57	4.98	8,147	61,616	381,708	1,392,928	22.61	20
85,041,558	0.51	0.80	0.72	10,148	13,983	70,246	132,733	658,428	907,152	9.37	6.83	2,432,223	4,393,002	3.69	4.84	7,483	62,496	412,252	1,382,603	22.12	21
199,346,073	0.51	0.79	0.72	17,250	18,396	172,691	243,137	1,661,400	1,719,593	9.62	7.07	6,430,158	8,385,662	3.87	4.88	12,513	102,307	557,401	2,401,278	23.47	22
13,902,400	0.59	0.81	0.89	29,638	29,277	254,387	296,810	1,942,692	1,704,079	8.29	5.74	6,548,625	7,950,984	3.37	4.67	14,940	82,602	323,240	1,373,903	16.63	23
20,949,875	0.55	0.78	0.81	103,335	96,741	1,013,617	975,959	8,089,805	7,633,655	7.98	7.84	27,093,505	32,968,375	3.35	4.32	16,599	84,783	251,803	1,482,921	17.49	24
66,943,025	0.50	0.76	0.64	55,975	37,510	564,808	456,812	4,500,590	3,364,490	7.97	7.37	13,899,970	14,933,603	3.09	4.44	49,793	397,872	1,039,119	5,145,617	12.93	25
267,070,803	0.53	0.85	0.69	22,540	21,121	188,591	248,075	1,876,309	2,108,063	9.95	8.50	7,754,403	9,960,868	4.13	4.72	32,369	242,528	1,115,872	4,929,617	20.32	26
92,165,022	0.55	1.00	0.82	2,911	3,974	32,925	65,618	220,663	346,619	6.70	5.28	947,870	1,835,818	4.30	5.30	9,980	93,214	662,615	1,252,891	13.23	27
1,423,424	0.42	0.93	0.66	5,824	2,459	146,720	70,276	366,062	204,651	2.49	2.91	1,647,278	1,234,695	4.50	6.03	29,616	580,585	796,536	3,438,502	5.92	28
52,030,634	0.50	0.96	0.62	5,303	3,022	105,451	56,601	383,598	310,254	3.45	5.47	1,457,693	1,864,154	4.01	6.01	20,638	614,161	1,544,839	2,282,907	3.72	29
140,464,625	0.55	0.87	0.65	14,114	4,163	352,539	69,474	737,345	341,612	2.09	4.92	2,317,562	1,984,380	3.14	5.75	27,555	897,926	856,755	2,732,398	3.04	30
72,120,759	0.57	1.03	0.71	8,241	8,613	211,310	184,264	609,406	900,121	2.88	4.88	1,888,151	4,344,522	3.10	4.83	20,695	435,245	809,303	1,368,496	3.14	31
3,037,740	0.65	0.79	0.88	297	361	2,589	2,761	21,286	20,936	8.91	7.58	85,152	125,616	4.00	6.00	59	344	968	6,192	18.00	32
13,305,214	0.63	0.84	0.91	3,258	2,774	28,118	25,979	272,740	216,019	9.70	8.32	1,094,376	1,272,288	4.01	5.89	616	4,036	9,616	80,720	20.00	33
2,517	0.62	0.85	0.97	5	5	216	237	1,833	2,184	8.49	9.22	6,416	13,104	3.50	6.00	1	1	52	20	20.00	34
33,709,612	0.71	0.85	1.03	4,276	4,636	47,121	54,469	485,320	443,672	10.30	8.15	2,198,959	2,563,017	4.53	5.82	3,011	15,641	46,215	270,914	17.32	35
12,614,701	0.72	0.86	1.08	1,592	1,933	12,218	15,755	126,131	128,330	10.49	8.15	624,840	723,108	4.88	5.63	1,318	4,133	8,687	81,585	19.74	36
36,578,861	0.66	0.87	1.03	1,454	1,152	15,062	11,839	116,450	73,792	7.85	6.23	824,578	560,478	6.96	7.60	10,441	35,192	80,856	494,960	14.06	37
19,393,750	0.70	0.93	1.00	246	287	4,897	3,857	27,040	19,811	5.52	5.14	202,799	184,590	7.50	9.32	3,561	24,227	49,191	295,721	12.12	38
36,461,260	0.72	0.84	0.92	333	620	8,996	7,324	39,419	32,957	4.38	4.50	301,481	253,860	7.65	7.70	15,723	140,760	115,482	1,478,390	10.50	39
5,780,178	0.72	0.80	0.87	86	138	3,450	2,212	19,143	12,806	5.55	5.79	179,418	116,345	9.37	9.09	5,011	68,899	32,665	585,851	8.51	40
55,704,705	0.69	0.79	0.91	1,960	2,706	19,134	26,858	172,655	180,659	9.02	6.73	927,533	1,083,954	5.37	6.00	3,957	32,869	171,721	436,823	13.28	41
56,516,050	0.74	0.79	0.93	1,241	1,736	14,982	19,374	106,632	119,997	7.14	6.19	639,792	756,707	6.00	6.31	6,729	51,346	103,760	652,097	12.70	42
36,851,908	0.84	0.82	1.03	153	356	5,423	4,475	24,760	23,039	4.57	5.15	205,528	181,049	8.30	7.88	7,848	52,515	39,585	440,020	8.38	43
34,110,181	0.88	0.84	0.98	101	139	2,540	1,924	10,853	11,816	4.27	6.14	75,971	95,741	7.00	8.10	5,329	41,166	17,988	427,705	10.39	44
28,522,188	0.65	0.96	0.97	100	223	2,050	2,278	9,352	11,099	4.56	4.87	58,179	72,112	6.22	6.50	7,326	49,236	106,517	427,197	8.68	45
17,199,004	0.64	0.89	0.94	122	129	2,675	1,986	12,928	12,805	4.83	6.45	98,945	110,220	7.50	8.61	2,679	24,723	17,675	211,018	8.54	46
35,884,585	0.59	0.96	0.80	426	645	8,251	11,789	32,090	56,811	3.89	4.82	158,984	317,929	4.95	5.60	5,780	60,782	144,719	281,081	4.62	47
58,704,155	0.55	0.83	0.89	1,193	550	31,659	7,839	93,186	37,221	2.94	4.75	477,060	237,356	5.12	6.38	18,717	346,452	166,702	1,592,546	4.60	48
222,018	0.57	0.98	0.86	367	88	7,749	1,544	29,492	7,158	3.81	4.64	158,009	45,403	5.36	6.34	4,698	87,993	110,248	781,948	8.86	49
628,106	0.68	0.91	0.90	811	470	6,279	4,032	59,238	34,672	9.43	8.60	207,334	191,109	3.50	5.51	1,114	5,872	8,101	85,040	14.48	50
794,919	0.65	1.09	0.75	248	64	6,200	1,317	28,951	9,275	4.35	7.04	122,738	65,909	4.55	6.89	2,021	57,816	81,605	254,096	4.39	51
13,290,294	0.62	1.02	0.71	3,266	2,155	78,510	46,430	302,109	233,330	3.85	5.03	1,482,916	1,457,424	4.91	6.25	6,454	155,295	219,983	446,334	2.87	52
3,137,022	0.79	1.10	0.82	227	231	4,399	2,416	18,833	14,694	4.28	6.08	106,250	90,769	5.64	6.18	2,870	30,464	29,441	228,481	7.50	53
304,981	0.84	1.09	1.26	262	210	4,344	3,304	30,691	25,685	7.07	7.77	125,725	177,089	4.10	6.90	764	6,077	7,074	34,383	5.66	54
244,012	0.82	1.02	1.05	1,224	377	7,171	2,249	67,677	26,997	9.44	11.96	336,494	162,165	4.97	6.03	1,443	5,815	4,860	29,075	5.00	55
39,759	0.86	1.09	1.14	77	20	1,141	193	10,361	1,818	9.08	9.42	52,798	11,223	5.10	6.17	98	772	318	3,860	5.00	56
341,201	0.69	0.83	0.98	2,109	1,566	12,595	9,726	117,901	87,262	9.36	8.97	533,695	566,950	4.53	6.50	3,782	10,306	12,908	206,120	20.00	57
822,283	0.72	0.82	1.04	2,675	2,808	22,019	22,105	140,989	139,932	6.40	6.33	636,791	1,092,517	4.52	7.81	3,783	12,345	16,241	185,175	15.00	58
1,485,671	0.81	0.99	1.12	1,609	1,286	23,217	20,527	219,980	176,051	9.47	8.58	692,083	1,149,237	3.15	6.53	2,076	18,504	20,669	189,572	10.24	59

TABLE 9.—CORN FOR ALL PURPOSES—FARMS REPORTING CLASSIFIED BY ACRES HARVESTED, 1939 AND 1934; AND RATIO OF CORN ACREAGE FOR SPECIFIED PURPOSES TO TOTAL CORN

	DIVISION AND STATE	FARMS REPORTING CORN FOR ALL PURPOSES, BY NUMBER OF ACRES HARVESTED															
		Total		Under 5 acres		5 to 9 acres		10 to 14 acres		15 to 19 acres		20 to 24 acres		25 to 34 acres		35 to 44 acres	
		1939	1934	1939	1934	1939	1934	1939	1934	1939	1934	1939	1934	1939	1934	1939	1934
1	United States	4,456,259	4,849,724	792,499	887,587	1,009,277	1,134,805	804,792	899,575	473,437	518,371	336,796	371,186	362,883	389,454	219,460	225,856
	GEOGRAPHIC DIVISIONS:																
2	New England	33,360	42,874	19,095	27,936	8,331	9,301	3,373	3,380	1,171	1,106	658	607	451	352	153	101
3	Middle Atlantic	237,399	273,988	81,641	109,295	71,633	82,309	40,539	42,092	18,656	18,571	11,394	10,524	8,612	7,638	2,863	2,201
4	East North Central	810,248	882,961	109,438	118,260	158,031	158,237	133,786	150,998	91,100	108,410	71,382	88,306	83,776	99,766	51,602	56,987
5	West North Central	819,048	805,982	53,629	44,802	80,665	87,565	84,632	81,442	68,627	69,444	70,628	75,785	111,045	118,391	93,128	98,513
6	South Atlantic	878,551	993,795	198,042	238,874	251,248	298,341	173,286	196,608	90,985	99,716	57,181	60,709	52,409	53,418	25,847	24,475
7	East South Central	895,308	1,016,049	180,402	188,701	241,869	298,013	201,093	240,945	109,344	122,584	64,105	70,558	53,104	58,154	21,216	20,859
8	West South Central	692,428	755,958	111,455	121,150	180,378	210,831	157,166	177,655	88,840	95,127	57,095	61,634	49,164	50,460	21,985	20,549
9	Mountain	65,267	53,061	23,026	21,228	13,310	9,751	8,363	5,518	4,013	2,824	3,754	2,717	3,785	3,037	2,451	2,061
10	Pacific	28,650	25,056	15,773	17,341	5,812	4,457	2,384	1,737	901	569	599	346	537	238	215	110
	NEW ENGLAND:																
11	Maine	5,652	5,272	4,685	4,641	738	503	153	91	40	20	23	9	20	7	6	1
12	New Hampshire	3,199	4,707	2,175	3,665	665	733	212	189	69	60	38	29	28	19	6	8
13	Vermont	10,402	13,871	4,870	7,604	3,254	3,862	1,329	1,444	478	514	251	246	153	139	40	28
14	Massachusetts	6,341	7,744	3,395	5,113	1,653	1,613	714	595	229	187	151	121	115	85	43	24
15	Rhode Island	919	1,254	427	734	209	279	124	133	69	47	38	31	32	16	9	7
16	Connecticut	6,847	10,026	3,563	6,179	1,812	2,311	841	928	286	278	157	171	103	106	49	33
	MIDDLE ATLANTIC:																
17	New York	92,458	108,091	38,153	50,852	29,610	33,585	14,240	14,820	5,256	4,936	2,710	2,224	1,582	1,286	521	338
18	New Jersey	13,783	17,178	3,803	5,600	3,180	4,154	2,402	3,017	1,397	1,821	1,109	1,172	1,051	991	447	353
19	Pennsylvania	131,178	148,719	39,685	52,843	38,843	44,570	23,897	24,455	12,003	12,014	7,575	7,128	5,979	5,361	1,895	1,512
	EAST NORTH CENTRAL:																
20	Ohio	186,486	203,442	32,246	35,226	39,893	43,394	31,486	38,087	22,655	26,945	17,147	20,418	19,106	20,161	10,297	9,247
21	Indiana	149,552	164,771	13,610	13,989	20,100	19,821	22,417	26,131	18,993	23,363	16,261	21,059	20,541	25,201	12,985	14,242
22	Illinois	184,007	195,012	10,234	8,992	14,146	12,111	18,227	18,783	14,859	17,407	15,825	19,656	24,674	30,440	20,029	23,790
23	Michigan	135,842	148,391	29,640	32,974	41,749	45,863	29,210	34,426	14,542	16,518	8,740	9,313	8,845	6,203	2,745	1,910
24	Wisconsin	154,561	171,345	23,706	27,079	40,145	35,048	34,426	35,571	20,051	24,177	13,409	17,880	12,810	17,761	5,546	7,798
	WEST NORTH CENTRAL:																
25	Minnesota	153,052	160,512	14,051	15,464	18,851	17,692	19,710	18,992	16,062	16,032	14,521	15,729	22,091	23,575	17,012	18,001
26	Iowa	196,190	200,491	8,227	6,022	7,556	6,876	9,169	9,475	10,784	10,796	14,489	15,192	29,469	30,762	27,928	30,918
27	Missouri	189,513	201,505	23,764	16,156	35,979	29,869	31,776	33,778	22,217	25,853	18,101	23,508	22,018	29,125	13,382	17,608
28	North Dakota	42,591	42,072	2,114	1,069	6,327	3,188	8,415	5,530	5,318	4,633	5,524	6,017	5,712	7,688	3,442	5,348
29	South Dakota	52,700	39,285	647	452	1,643	875	2,928	1,591	2,888	1,533	4,156	2,371	7,526	4,739	7,848	5,541
30	Nebraska	101,779	75,611	1,853	1,609	2,463	2,403	3,164	3,216	3,278	2,639	4,746	3,766	10,934	7,594	13,509	9,550
31	Kansas	83,243	86,508	4,975	4,030	7,846	6,682	9,870	8,860	8,060	7,958	9,091	9,202	13,295	14,906	10,009	11,547
	SOUTH ATLANTIC:																
32	Delaware	7,523	8,807	813	1,125	1,197	1,698	1,480	1,798	1,122	1,370	1,062	1,178	991	1,047	495	369
33	Maryland	32,116	35,544	6,483	8,279	6,870	7,947	5,756	6,457	3,902	4,141	3,047	3,275	3,227	3,181	1,535	1,377
34	Dist. of Columbia	11	14	6	8	------	1	1	------	1	------	13	1	------	1	------	1
35	Virginia	140,771	161,994	44,108	54,978	46,962	53,759	25,231	27,952	10,855	11,705	5,764	5,960	4,375	4,538	1,800	1,576
36	West Virginia	77,760	89,070	42,693	43,957	24,498	30,244	6,831	9,707	1,898	2,664	901	1,228	611	824	264	247
37	North Carolina	254,028	275,396	63,401	73,441	92,386	105,670	52,811	55,494	21,768	21,017	10,936	9,930	7,725	6,266	2,648	2,031
38	South Carolina	130,169	152,918	20,714	31,093	40,379	49,913	30,567	34,715	14,750	15,707	8,731	8,618	7,574	7,188	3,391	2,728
39	Georgia	202,586	232,038	13,885	18,433	33,845	41,288	45,560	53,763	32,811	36,292	23,083	26,261	23,987	25,762	13,405	13,800
40	Florida	35,587	38,014	5,939	7,560	5,111	5,821	5,249	5,724	4,098	4,820	3,658	4,262	3,921	4,611	2,309	2,346
	EAST SOUTH CENTRAL:																
41	Kentucky	210,833	238,927	53,481	50,882	58,654	69,232	40,490	51,259	23,206	28,149	13,531	16,421	11,487	13,374	4,744	5,015
42	Tennessee	203,768	235,482	43,994	47,058	54,750	64,720	43,198	54,187	24,315	29,473	14,786	16,824	12,152	13,843	5,203	5,141
43	Alabama	216,188	256,409	22,914	31,912	46,088	62,591	56,273	67,144	35,096	38,550	21,539	23,274	19,165	19,482	7,732	7,631
44	Mississippi	262,519	285,231	60,013	58,849	82,397	101,670	61,132	68,355	26,729	28,412	14,249	14,039	10,300	9,455	3,537	3,052
	WEST SOUTH CENTRAL:																
45	Arkansas	174,397	203,168	38,063	42,160	50,568	63,108	39,153	47,072	19,836	23,155	10,555	12,280	8,071	8,889	3,566	3,278
46	Louisiana	129,829	145,070	22,846	31,562	43,219	50,138	33,024	33,541	14,116	14,172	8,817	7,078	4,825	4,887	1,932	1,658
47	Oklahoma	108,810	99,981	15,328	11,185	25,072	21,853	22,952	23,306	15,212	14,782	11,574	11,082	10,823	9,816	4,927	4,328
48	Texas	279,592	307,739	35,218	36,243	63,519	75,732	62,037	73,734	39,477	43,018	28,149	31,194	25,645	26,868	11,760	11,285
	MOUNTAIN:																
49	Montana	7,736	5,164	1,454	978	1,472	602	1,398	821	789	460	774	563	769	635	461	360
50	Idaho	6,546	4,514	3,185	2,526	1,846	1,169	832	457	308	189	158	66	127	74	52	13
51	Wyoming	3,899	3,357	548	487	545	442	503	434	345	275	382	294	470	381	337	308
52	Colorado	19,785	18,424	3,764	3,704	3,304	2,788	2,572	2,110	1,393	1,282	1,400	1,320	1,648	1,590	1,191	1,221
53	New Mexico	17,239	12,867	8,345	8,140	3,633	2,520	2,063	973	857	363	806	332	646	247	354	137
54	Arizona	5,220	4,880	2,715	2,653	1,395	1,327	596	485	205	180	155	102	74	78	32	21
55	Utah	4,422	3,680	2,811	2,639	1,013	670	347	221	113	68	65	34	38	25	19	20
56	Nevada	418	175	204	101	103	35	42	17	25	7	14	6	13	7	5	1
	PACIFIC:																
57	Washington	8,753	8,593	6,179	6,578	1,659	1,352	515	411	172	118	107	70	60	34	37	16
58	Oregon	11,634	12,360	6,774	8,503	2,791	2,379	1,150	918	406	278	212	154	184	80	46	27
59	California	8,263	4,103	2,820	2,260	1,362	726	719	408	325	195	280	122	293	124	132	67

[1] Includes reports for succeeding groups in which there were less than 3 farms reporting.
[2] Less than one-tenth of 1 percent.

WITH RATIO OF FARMS REPORTING CORN FOR SPECIFIED PURPOSES TO TOTAL FARMS REPORTING CORN, ACREAGE, 1939, 1934, AND 1929; BY DIVISIONS AND STATES

FARMS REPORTING CORN FOR ALL PURPOSES, BY NUMBER OF ACRES HARVESTED--Continued													PERCENT OF TOTAL FARMS REPORTING CORN REPRESENTED BY FARMS REPORTING—						PERCENT OF TOTAL CORN ACREAGE REPRESENTED BY ACREAGE—							
45 to 54 acres		55 to 74 acres		75 to 99 acres		100 acres and over							Corn for grain			Corn for silage		Corn (whole plant) hogged or grazed or cut for fodder	Harvested for grain			Harvested for silage		Hogged or grazed or cut for fodder (whole plant)		
						Total		1939		1934																
1939	1934	1939	1934	1939	1934	1939	1934	100 to 199 acres	200 acres and over	100 to 139 acres	140 to 179 acres	180 acres and over	1939	1934	1929	1939	1929	1939	1939	1934	1929	1939	1929	1939	1929	
158,324	154,039	152,156	145,982	84,886	77,388	81,749	65,681	72,157	9,592	44,739	12,429	8,513	92.9	83.6	90.2	9.5	8.3	9.2	89.0	71.2	85.1	5.1	4.1	5.9	10.8	1
60	50	43	30	12	5	13	6	13	----	5	1	----	36.6	43.5	33.5	51.7	47.2	23.0	17.3	22.4	17.7	71.3	66.0	11.4	16.3	2
1,048	721	604	396	231	131	178	110	159	19	76	21	13	74.4	71.2	65.9	34.0	30.8	11.4	63.1	63.9	60.8	32.4	30.5	4.4	8.7	3
32,868	32,752	38,662	36,738	22,277	19,852	19,328	14,655	17,666	1,662	10,499	2,650	1,506	92.2	86.4	82.7	22.2	23.1	7.3	89.4	81.7	80.7	8.5	9.4	2.1	9.9	4
73,084	72,949	87,874	88,689	49,951	48,454	45,585	39,948	41,432	4,153	27,976	7,586	4,386	88.2	41.7	86.9	14.0	8.9	23.3	84.2	38.5	81.5	5.2	2.7	10.6	15.8	5
11,417	10,315	8,833	7,481	4,335	3,319	4,968	3,539	3,992	976	2,150	704	665	99.1	99.3	97.9	1.3	1.3	4.5	96.4	98.1	95.5	1.1	1.2	2.5	3.4	6
8,539	7,852	6,338	5,397	3,862	2,336	4,036	2,670	3,187	849	1,523	497	650	99.3	99.8	98.3	0.4	0.6	2.7	98.1	99.4	98.3	0.4	0.5	1.5	3.2	7
9,804	8,006	8,039	5,604	3,724	2,213	4,978	2,729	3,755	1,223	1,443	506	780	96.5	92.4	97.0	0.3	0.2	5.0	94.9	93.0	95.6	0.4	0.2	4.6	4.2	8
1,403	1,335	1,615	1,596	1,027	1,052	2,530	1,924	1,873	657	1,054	451	439	68.5	60.2	73.2	9.9	5.3	29.8	63.1	42.2	75.6	9.2	2.9	27.7	21.5	9
101	61	128	51	67	26	133	100	80	53	33	13	54	46.6	47.1	41.8	24.0	21.8	36.2	49.0	53.0	42.0	29.8	29.7	21.2	28.3	10
3	------	14	------	------	------	------	------	------	------	------	------	------	44.4	42.2	18.9	33.2	44.0	34.2	29.1	28.7	12.8	47.8	58.6	23.1	28.6	11
3	3	------	1	3	------	------	------	------	------	------	------	------	39.9	45.3	33.8	45.2	42.5	26.5	21.8	25.8	18.4	63.8	61.8	14.4	19.8	12
18	19	19	12	------	2	------	1	------	------	1	------	------	27.8	38.9	22.9	65.1	56.8	18.4	10.9	16.7	9.4	80.5	74.8	8.6	15.8	13
14	15	14	6	6	3	7	2	7	------	2	------	------	35.8	40.2	36.1	48.5	41.7	26.5	18.9	25.2	21.3	68.8	60.4	14.5	18.3	14
5	5	16	2	------	------	------	------	------	------	------	------	------	33.3	49.2	43.0	55.4	38.4	25.9	18.7	31.5	22.9	70.1	56.8	11.2	20.3	15
17	8	16	9	13	------	------	3	------	------	2	1	------	42.9	51.6	50.0	52.3	45.2	15.5	19.3	27.2	25.8	73.4	63.8	7.3	10.4	16
169	120	134	85	45	21	38	26	35	3	21	4	1	48.8	41.0	33.6	50.5	45.6	20.1	27.4	24.0	19.8	63.4	61.0	9.2	19.2	17
200	125	103	80	34	36	37	31	34	3	19	7	5	87.9	94.8	91.6	21.4	14.9	10.7	70.6	82.2	77.1	24.4	17.6	4.9	5.3	18
679	478	367	231	152	74	103	53	90	13	36	10	7	91.0	90.5	84.8	23.8	22.5	5.4	80.6	82.4	77.2	17.4	18.4	1.9	4.4	19
5,415	4,312	4,849	3,410	1,988	1,302	1,404	940	1,266	138	665	156	120	99.2	98.8	93.9	10.5	12.4	4.4	94.5	93.9	83.8	3.7	5.2	1.8	11.0	20
7,954	7,599	8,636	7,399	4,548	3,510	3,705	2,477	3,299	406	1,737	433	307	99.4	98.3	94.4	6.8	9.3	5.0	96.7	94.8	87.1	1.7	3.1	1.5	9.8	21
16,296	17,068	22,930	23,447	14,996	14,369	13,791	10,949	12,709	1,082	7,879	2,025	1,045	99.3	93.3	96.1	9.4	9.8	6.8	96.5	88.3	90.7	2.2	2.8	1.3	6.5	22
995	623	741	376	271	107	164	78	148	16	49	14	15	91.5	79.3	62.4	21.9	25.2	11.0	79.7	64.9	48.2	15.0	24.8	5.3	27.0	23
2,208	3,150	1,524	2,106	474	564	264	211	244	20	169	23	19	88.9	58.8	55.2	66.9	66.4	10.6	50.5	37.6	38.9	45.6	50.2	3.8	13.0	24
10,296	12,239	11,106	12,558	5,860	6,278	3,472	3,952	3,307	165	3,041	669	242	84.8	47.1	71.5	36.6	26.3	32.5	78.2	37.6	65.7	12.8	10.5	9.0	23.8	25
27,028	26,855	31,689	33,135	17,852	17,975	14,001	12,687	13,186	815	9,524	2,209	954	99.5	74.4	97.9	11.5	10.7	16.5	95.4	63.9	87.7	2.0	2.2	2.6	10.1	26
7,357	9,217	7,588	9,210	3,880	4,179	3,451	3,002	3,079	372	2,037	541	424	97.8	34.4	91.8	1.5	1.9	5.3	97.0	31.4	86.9	0.8	1.2	2.2	11.9	27
1,936	2,833	1,826	2,999	934	1,466	1,043	1,301	892	151	875	230	196	37.3	1.5	19.8	13.7	6.8	69.5	32.3	1.2	13.7	13.7	7.0	54.1	79.3	28
6,528	5,099	8,175	7,361	5,254	4,948	5,107	4,775	4,642	465	3,244	951	580	77.8	29.5	79.6	10.1	4.2	39.2	73.2	22.8	68.6	3.9	1.1	22.9	30.3	29
13,457	9,364	20,345	15,001	12,664	9,522	15,366	10,947	13,451	1,915	7,012	2,338	1,597	87.7	30.2	97.4	13.9	3.6	27.1	80.2	22.1	90.3	5.6	0.7	14.2	9.0	30
6,482	7,544	7,145	8,425	3,507	4,066	3,145	3,284	2,875	270	2,243	648	393	80.0	8.2	92.2	9.9	6.5	24.8	76.4	5.7	85.0	7.7	2.8	15.9	12.2	31
176	135	123	61	40	18	24	10	124	------	8	2	------	99.7	99.6	99.3	3.9	4.3	0.8	98.0	98.0	97.2	1.7	2.1	0.3	0.7	32
684	454	387	307	130	85	95	45	87	8	35	8	4	98.8	98.7	98.3	10.1	7.9	1.9	93.4	93.9	92.9	5.8	5.2	0.8	1.9	33
------	------	------	1	------	------	------	1	------	------	------	1	------	54.5	78.6	70.4	45.5	18.5	9.1	14.6	22.1	20.5	85.0	83.0	0.4	16.5	34
772	692	573	436	259	210	274	188	242	32	111	30	47	99.4	99.1	98.0	3.0	3.2	2.1	95.3	96.0	93.1	3.5	3.7	1.2	3.2	35
113	85	87	74	33	27	31	13	131	------	12	------	1	98.9	98.8	98.0	2.0	2.9	1.7	98.2	97.2	94.4	2.8	3.8	1.0	2.0	36
953	685	701	429	348	219	351	214	298	53	146	36	32	99.4	99.5	97.3	0.6	0.5	4.1	98.0	98.7	95.3	0.8	0.6	1.4	4.1	37
1,468	1,125	1,108	823	648	434	859	576	682	177	344	124	108	99.4	99.8	97.6	0.2	0.2	2.7	98.3	99.2	96.2	0.3	0.3	1.4	3.5	38
6,110	6,069	4,755	4,338	2,344	1,917	2,801	2,115	2,220	581	1,258	439	418	99.0	99.7	98.6	0.2	0.3	7.8	98.5	99.0	96.4	0.2	0.2	3.3	3.4	39
1,141	1,070	1,098	1,012	533	411	532	377	410	122	238	64	75	94.5	95.9	96.8	0.3	0.4	14.9	89.7	95.5	94.6	0.5	0.3	9.8	5.0	40
2,036	1,949	1,553	1,477	867	627	784	542	650	134	346	110	86	99.0	99.8	95.9	0.9	1.3	1.9	97.9	99.3	93.0	0.8	0.9	1.3	6.0	41
2,139	1,890	1,673	1,383	837	556	723	407	640	83	283	74	70	99.3	99.7	98.3	0.6	0.8	3.3	97.4	99.2	95.6	0.6	0.7	2.0	3.7	42
2,997	2,803	2,113	1,780	958	696	1,333	746	1,051	282	458	132	176	99.4	99.9	99.5	0.1	0.2	3.6	98.3	99.5	98.3	0.2	0.2	1.5	1.5	43
1,367	1,210	999	757	600	457	1,196	975	846	350	476	181	318	99.4	99.8	99.3	(2)	0.1	2.0	98.5	99.7	99.0	0.1	0.1	1.4	0.9	44
1,470	1,187	1,315	861	677	403	1,323	775	918	405	349	145	281	97.5	84.6	95.1	0.1	0.1	4.2	97.7	85.9	94.2	0.1	0.1	2.2	5.7	45
855	652	684	476	410	283	902	623	592	310	257	107	259	98.7	99.8	99.1	0.1	0.1	2.1	98.3	99.3	98.3	0.2	0.2	1.5	1.5	46
2,157	1,685	1,648	1,240	705	430	612	272	536	76	191	41	40	96.3	86.6	96.7	0.4	0.5	5.3	96.1	86.3	94.9	0.5	0.4	3.4	4.7	47
5,322	4,482	4,392	3,027	1,932	1,097	2,141	1,059	1,709	432	646	213	200	94.9	95.9	97.3	0.4	0.2	6.7	92.0	96.6	95.9	0.7	0.2	7.4	3.9	48
204	207	188	177	112	93	117	68	104	13	42	15	11	46.4	23.2	27.1	4.7	1.4	60.7	33.7	12.5	16.5	5.4	1.2	60.9	82.4	49
17	8	17	6	3	2	4	4	4	------	4	------	------	76.4	73.2	67.9	12.4	9.7	17.0	73.3	68.9	61.9	13.8	12.7	12.9	25.4	50
185	195	207	221	149	130	228	190	185	43	102	50	38	56.6	41.9	57.8	6.4	1.4	51.8	46.6	37.4	47.8	5.2	0.8	48.2	51.4	51
803	845	1,024	1,135	677	800	2,009	1,631	1,448	561	872	372	387	62.4	48.3	60.0	16.5	7.5	32.5	67.3	39.7	62.6	11.0	3.0	21.7	14.4	52
164	57	158	48	73	23	160	27	124	36	13	11	3	86.4	90.9	88.3	1.3	1.4	16.8	80.3	86.5	87.2	2.5	1.0	17.3	11.9	53
21	20	12	8	9	3	6	3	3	3	1	2	------	83.2	82.6	72.2	5.0	7.0	14.6	70.1	75.8	62.8	12.4	11.8	17.4	25.4	54
7	1	4	1	15	------	------	1	------	------	------	1	------	45.7	35.0	57.6	27.7	11.1	32.6	41.5	34.5	50.6	32.3	15.6	26.2	33.7	55
2	------	5	------	1	1	4	------	14	------	------	------	------	67.5	71.4	66.0	18.4	8.5	23.0	50.7	60.7	69.0	29.4	11.7	19.9	19.3	56
14	7	6	5	4	2	------	------	------	------	------	------	------	37.1	36.0	33.3	24.1	20.2	43.2	39.2	39.8	30.5	33.5	29.9	27.4	39.6	57
21	8	28	12	13	2	9	1	19	------	1	------	------	54.8	56.2	49.3	23.0	23.8	32.5	49.4	47.8	39.3	32.4	35.0	18.2	25.7	58
66	46	94	34	50	22	124	99	72	52	32	13	54	44.5	42.9	40.0	25.7	20.2	33.1	53.0	64.4	48.8	26.2	25.5	20.9	25.7	59

TABLE 10.—CORN HARVESTED FOR GRAIN—FARMS REPORTING, 1899 TO 1924;

(Data for farms reporting for

	DIVISION AND STATE	FARMS REPORTING				ACREAGE								
		1924	1919	1909	1899	1939	1934	1929	1924	1919	1909	1899	1889	1879
1	United States	4,195,922	4,936,692	4,813,175	4,697,498	77,431,592	62,247,152	83,161,523	82,328,843	87,771,600	98,382,665	94,913,673	72,087,752	62,368,504
	GEOGRAPHIC DIVISIONS:													
2	New England	17,522	45,610	67,712	80,109	32,646	45,478	31,168	41,976	117,347	182,065	198,377	158,701	245,102
3	Middle Atlantic	182,779	266,286	309,819	364,200	1,376,657	1,405,884	1,191,384	1,335,443	1,900,324	2,158,554	2,434,743	2,013,337	2,497,097
4	E. North Central	660,796	886,094	940,681	985,387	16,949,748	15,884,229	15,654,892	16,428,897	18,349,075	21,910,191	21,590,260	16,753,706	17,914,773
5	W. North Central	801,538	836,435	878,717	880,855	25,916,768	10,989,941	35,254,023	34,059,116	30,277,836	35,945,297	35,529,298	28,119,640	17,782,475
6	South Atlantic	936,905	1,070,408	974,833	890,291	11,130,137	11,652,328	9,509,689	10,205,589	12,288,485	11,386,984	12,024,742	9,623,254	9,709,842
7	E. South Central	846,948	958,333	882,737	818,761	11,303,381	12,318,141	9,907,990	10,414,318	12,539,455	11,328,268	11,713,504	9,585,300	9,552,526
8	W. South Central	690,694	798,947	713,996	650,462	9,830,114	9,456,912	9,916,009	9,319,749	11,018,649	14,912,067	11,181,133	5,579,173	4,509,625
9	Mountain	48,713	53,765	32,109	17,991	796,732	417,800	1,622,334	1,452,314	1,096,918	463,991	160,211	162,594	79,518
10	Pacific	10,027	20,814	12,571	9,422	95,229	76,439	74,034	71,441	183,511	95,248	81,405	91,987	79,544
	NEW ENGLAND:													
11	Maine	935	4,214	9,601	12,965	5,000	3,436	1,574	1,390	6,965	15,213	16,856	10,891	30,997
12	New Hampshire	1,496	5,559	10,157	13,140	3,142	4,086	2,218	2,830	10,433	19,814	25,694	23,746	36,612
13	Vermont	3,510	8,868	13,761	20,577	7,347	13,108	5,598	8,046	21,186	42,887	60,633	41,790	55,249
14	Massachusetts	3,758	10,937	14,755	14,552	7,610	8,553	8,050	9,454	28,953	41,755	39,151	34,010	52,555
15	Rhode Island	953	2,211	2,898	2,652	1,397	2,287	1,852	2,807	7,324	9,679	8,149	7,819	11,893
16	Connecticut	6,870	13,801	16,340	16,223	8,350	14,006	11,876	17,449	42,486	52,717	47,914	40,445	55,796
	MIDDLE ATLANTIC:													
17	New York	43,346	81,930	113,797	147,615	187,613	167,638	110,694	166,697	320,325	512,442	658,652	493,320	779,272
18	New Jersey	15,362	22,865	25,392	27,382	123,637	152,117	130,616	158,059	233,595	265,441	295,258	267,648	344,555
19	Pennsylvania	124,071	161,471	170,630	189,203	1,065,407	1,086,129	950,074	1,010,687	1,346,404	1,380,671	1,480,833	1,252,369	1,373,270
	EAST NORTH CENTRAL:													
20	Ohio	173,874	225,568	233,102	244,500	3,187,915	3,114,743	2,911,424	2,892,555	3,563,352	3,916,050	3,826,013	3,189,553	3,281,923
21	Indiana	148,740	184,499	189,539	201,739	3,901,080	3,849,780	3,575,946	3,595,810	4,457,400	4,901,054	4,499,249	3,586,190	3,678,420
22	Illinois	187,508	208,777	226,954	245,984	7,510,683	6,889,686	7,774,070	7,778,700	7,908,385	10,045,839	10,286,335	7,863,025	9,019,381
23	Michigan	91,235	145,624	161,901	165,264	1,247,613	1,030,593	577,384	782,642	1,269,155	1,589,596	1,501,189	994,597	919,656
24	Wisconsin	59,439	121,626	129,335	127,900	1,122,457	999,427	716,068	579,190	1,150,783	1,457,652	1,497,474	1,120,341	1,015,393
	WEST NORTH CENTRAL:													
25	Minnesota	97,417	121,511	113,061	107,677	3,462,633	1,789,907	2,862,645	2,657,689	2,380,838	2,004,068	1,441,580	901,690	438,737
26	Iowa	188,388	198,445	196,561	212,298	8,899,701	5,981,258	9,683,592	8,761,141	9,006,733	9,229,378	9,804,076	7,585,522	6,616,144
27	Missouri	204,760	227,045	241,192	259,420	4,096,205	1,520,565	4,837,812	5,482,203	5,567,079	7,113,953	7,423,683	6,072,121	5,568,265
28	North Dakota [1]	12,753	10,408	15,025	6,060	346,600	16,521	157,796	253,177	191,428	185,122	62,373	11,954	896
29	South Dakota [1]	58,190	54,602	49,277	34,621	1,964,554	509,828	3,493,279	3,460,120	2,756,234	2,037,658	1,196,381	753,309	89,954
30	Nebraska	112,639	111,970	113,214	108,783	5,054,703	999,367	8,569,965	7,979,871	6,899,450	7,266,057	7,335,187	5,480,279	1,830,660
31	Kansas	127,391	112,454	150,387	151,996	2,092,572	172,495	5,648,934	5,464,915	3,678,074	8,109,061	8,266,018	7,314,765	3,417,817
	SOUTH ATLANTIC:													
32	Delaware	8,814	9,550	9,923	9,285	134,850	136,052	129,263	133,182	170,612	188,755	192,025	174,796	202,180
33	Maryland	37,028	42,389	42,064	41,249	456,501	451,207	463,293	480,801	619,265	647,012	658,010	586,817	664,928
34	Dist. of Columbia	20	73	68	80	37	71	77	130	370	426	462	349	1,032
35	Virginia [2]	158,860	170,421	163,680	156,703	1,268,929	1,359,935	1,352,992	1,336,172	1,804,802	1,860,359	1,910,085	1,600,690	1,768,127
36	West Virginia [2]	66,239	77,476	83,028	82,490	414,161	514,793	409,984	403,201	568,219	676,311	724,646	592,763	585,785
37	North Carolina	247,244	253,026	228,322	212,122	2,407,802	2,398,119	1,892,416	1,930,678	2,311,462	2,459,457	2,720,208	2,360,627	2,305,419
38	South Carolina	154,694	181,512	166,589	146,126	1,732,356	1,750,631	1,339,340	1,547,120	1,753,813	1,565,832	1,772,057	1,345,990	1,303,404
39	Georgia	228,664	294,987	253,410	208,320	4,083,594	4,356,309	3,309,096	3,795,139	4,269,455	3,383,061	3,477,684	2,582,316	2,538,735
40	Florida	35,142	40,974	37,729	33,916	631,887	685,211	613,208	581,166	790,487	605,771	569,567	378,906	360,294
	EAST SOUTH CENTRAL:													
41	Kentucky	215,404	236,372	216,224	210,427	2,480,404	2,838,054	2,644,643	2,751,045	3,247,187	3,436,340	3,319,257	2,960,382	3,021,176
42	Tennessee	213,714	230,015	211,119	206,592	2,517,279	2,835,976	2,893,141	2,872,599	3,301,075	3,146,348	3,374,574	2,791,324	2,904,873
43	Alabama	220,818	245,928	229,113	205,273	3,391,886	3,629,804	2,591,322	2,754,448	3,334,204	2,572,968	2,743,360	2,127,302	2,055,929
44	Mississippi	197,012	246,018	226,281	196,489	2,913,792	3,014,507	1,978,884	2,036,226	2,657,009	2,172,012	2,276,313	1,706,352	1,570,550
	WEST SOUTH CENTRAL:													
45	Arkansas	167,617	199,101	176,106	159,507	2,185,622	2,038,551	1,756,988	1,918,525	2,292,119	2,277,116	2,317,742	1,648,443	1,298,310
46	Louisiana	94,531	121,162	100,943	101,961	1,603,317	1,595,306	1,169,698	1,119,540	1,504,970	1,590,830	1,343,756	837,516	742,726
47	Oklahoma [3]	137,607	137,371	148,590	85,921	1,718,811	1,553,275	2,913,137	2,666,101	2,472,905	5,914,069	2,501,945	13,307	----------
48	Texas	290,939	341,313	288,357	303,073	4,322,364	4,479,780	4,076,206	3,615,583	4,748,655	5,130,052	5,017,690	3,079,907	2,468,587
	MOUNTAIN:													
49	Montana	4,923	1,456	1,637	541	48,642	13,206	22,059	80,120	18,717	9,514	3,301	1,019	197
50	Idaho	4,642	3,525	1,351	817	33,276	18,421	19,711	36,551	23,277	9,194	4,582	1,382	569
51	Wyoming	3,089	1,835	1,065	225	55,937	39,027	75,997	82,732	38,575	9,268	1,976	1,977	----------
52	Colorado	20,535	22,873	12,711	4,910	481,516	248,085	1,262,126	1,062,751	752,537	326,559	85,256	119,310	22,991
53	New Mexico	12,427	16,524	10,381	6,060	141,698	69,966	216,501	165,354	227,167	85,999	41,345	28,539	41,449
54	Arizona	868	2,074	2,266	1,677	24,489	23,072	17,506	16,943	22,150	15,605	11,654	4,331	1,818
55	Utah	2,132	3,331	2,533	3,608	9,211	5,328	7,294	7,269	13,848	7,267	11,517	5,782	12,007
56	Nevada	97	147	165	153	1,965	695	1,140	574	547	585	580	274	487
	PACIFIC:													
57	Washington	3,411	5,271	3,128	1,265	14,741	12,162	9,921	15,795	34,799	26,033	10,483	9,583	2,117
58	Oregon	4,936	7,272	3,715	2,821	33,515	25,827	24,860	19,867	31,972	17,280	16,992	12,101	5,646
59	California	1,680	8,271	5,728	5,336	46,973	38,450	39,253	35,779	116,740	51,935	53,930	70,303	71,781

[1] North Dakota and South Dakota admitted as States in 1889. Figures for 1879 obtained by consolidating data for the counties which then occupied the areas now known as North Dakota and South Dakota, respectively. The 1869 and 1859 figures are for Dakota Territory.
[2] In 1959, 1849, and 1839 Virginia included the area now known as West Virginia.
[3] Figures for 1899 include Indian Territory; those for 1889 are for Oklahoma Territory alone, no data being available for Indian Territory.

ACREAGE, 1879 TO 1939; AND PRODUCTION, 1839 to 1939; BY DIVISIONS AND STATES

1939, 1934, and 1929 in table 8)

PRODUCTION (BUSHELS)													
1939	1934	1929	1924	1919	1909	1899	1889	1879	1869	1859	1849	1839	
2,311,599,925	1,169,437,551	2,130,751,782	1,823,880,173	2,345,832,507	2,552,189,630	2,666,324,370	2,122,527,547	1,754,591,676	760,944,549	838,792,742	592,071,104	377,531,875	1
1,349,263	1,762,466	1,436,818	1,789,862	5,597,723	8,238,394	7,807,920	6,126,046	8,376,308	7,347,666	9,164,505	10,175,858	6,992,909	2
54,472,355	53,294,562	44,556,766	48,097,591	64,335,321	69,610,602	82,873,430	66,065,259	82,662,392	59,910,215	57,981,206	46,453,318	29,574,285	3
818,206,560	418,095,789	534,553,362	470,158,996	683,430,905	845,298,285	827,065,540	575,242,463	619,843,936	277,657,313	290,268,862	177,320,441	87,114,840	4
907,765,155	239,389,279	1,009,865,773	812,166,568	895,539,335	996,358,997	1,114,154,560	1,023,627,545	665,440,725	161,607,632	125,897,871	44,888,061	18,738,765	5
182,180,421	163,147,435	163,486,667	149,505,537	212,891,658	179,511,702	169,468,960	151,455,786	129,266,107	86,527,333	134,492,952	125,504,362	105,370,185	6
163,019,625	207,669,436	192,673,904	180,705,368	225,052,064	210,154,917	215,124,577	198,290,502	182,408,770	124,049,884	178,417,523	162,149,414	118,941,549	7
151,197,770	79,456,678	156,749,272	143,570,815	218,130,912	233,402,007	245,126,328	116,410,757	63,111,278	41,533,311	51,178,035	25,189,188	10,799,544	8
10,177,389	4,106,203	24,947,740	15,718,004	16,757,583	7,326,045	2,647,733	2,333,323	1,322,790	1,018,054	800,246	375,310	----------	9
3,053,367	2,515,483	2,461,480	2,167,632	5,197,006	2,288,685	2,055,322	2,775,886	2,159,370	1,515,141	591,542	15,154	----------	10
206,886	121,720	63,393	55,132	288,281	648,882	645,040	380,662	980,633	1,089,888	1,546,071	1,750,056	950,528	11
143,642	171,199	111,977	135,884	482,738	916,263	1,080,720	988,806	1,350,248	1,277,768	1,414,626	1,573,670	1,162,572	12
277,550	497,709	259,170	363,885	937,375	1,715,133	2,322,450	1,700,688	2,014,271	1,699,882	1,525,411	2,032,396	1,119,676	13
311,229	357,329	349,387	425,780	1,515,933	2,029,381	1,539,980	1,330,101	1,797,768	1,397,807	2,157,063	2,345,490	1,809,192	14
46,684	72,858	76,463	112,421	310,901	398,105	288,220	253,810	372,967	311,957	461,497	539,201	450,498	15
363,312	541,671	576,428	696,760	2,062,495	2,530,542	1,951,510	1,471,979	1,880,421	1,570,364	2,059,835	1,935,043	1,500,441	16
6,859,795	5,752,393	4,285,820	6,061,326	14,109,202	18,115,654	20,024,850	15,109,989	25,690,156	16,462,825	20,061,049	17,858,400	10,972,286	17
4,475,692	5,528,846	4,978,926	5,254,918	8,776,107	10,000,731	10,978,800	8,637,011	11,150,705	8,745,384	9,723,336	8,759,704	4,361,975	18
43,136,868	42,013,323	35,294,020	36,761,347	61,450,012	41,494,237	51,889,780	42,518,279	45,821,561	34,702,006	28,196,821	19,835,214	14,240,022	19
156,303,520	102,342,186	102,177,194	74,149,004	149,844,625	157,513,300	152,055,390	113,892,318	111,877,124	67,501,144	73,543,190	59,078,695	33,668,144	20
187,835,164	106,068,456	114,871,320	99,853,733	158,603,958	195,496,433	178,967,070	108,943,094	115,482,300	51,094,538	71,588,919	52,964,363	28,155,887	21
392,457,687	152,010,682	275,850,367	259,545,250	285,346,031	390,218,676	398,149,140	289,697,256	325,792,481	129,921,395	115,174,777	57,646,984	22,634,211	22
47,287,199	25,212,901	15,635,217	22,087,155	45,088,912	52,906,842	44,584,130	28,785,579	32,461,452	14,086,258	12,444,676	5,641,420	2,277,039	23
44,522,990	32,461,584	26,019,264	14,523,854	44,547,398	49,163,034	53,509,810	34,024,216	34,230,579	15,033,998	7,517,300	1,988,979	379,359	24
162,766,107	44,058,368	104,419,048	70,415,687	84,786,096	67,897,051	47,256,920	24,896,446	14,831,741	4,743,117	2,941,952	16,725	----------	25
469,786,611	168,405,545	389,000,414	248,544,541	371,362,395	341,750,460	383,453,190	315,150,782	275,014,247	68,935,065	42,410,688	8,656,799	1,406,241	26
124,058,341	14,179,538	112,348,071	128,954,889	146,342,056	191,427,087	208,844,870	196,999,016	202,414,413	66,034,075	72,892,157	36,214,537	17,332,524	27
6,650,344	139,415	2,172,643	4,852,546	3,876,883	4,941,152	1,284,870	178,729	24,983	133,140	20,289	----------	----------	28
40,755,611	5,568,288	64,569,812	71,197,907	69,060,782	55,558,737	32,402,540	13,152,008	1,975,881					29
71,886,032	6,145,770	216,920,274	169,377,327	160,391,314	180,132,807	210,974,740	215,895,996	65,450,135	4,736,710	1,482,080	----------	----------	30
31,880,109	892,355	101,355,511	116,823,671	59,719,831	154,651,703	229,937,430	259,574,568	105,729,325	17,025,625	6,150,727	----------	----------	31
3,597,583	3,936,060	3,466,565	3,176,414	3,686,109	4,839,546	4,736,580	5,097,164	3,894,264	3,010,390	3,892,337	3,145,542	2,099,359	32
15,449,757	13,104,956	14,543,218	13,345,718	21,063,076	17,911,436	19,766,510	14,928,142	15,968,533	11,701,817	13,444,922	10,749,858	8,253,068	33
1,762	3,690	2,595	3,079	15,663	12,667	14,980	10,755	29,750	26,020	80,840	65,230	39,485	34
33,600,920	29,910,532	32,772,810	27,726,988	42,302,976	38,295,141	36,746,410	27,172,493	29,119,761	17,649,304	38,319,999	35,254,319	34,577,591	35
12,391,025	12,506,137	11,656,200	9,375,248	17,010,557	17,119,097	16,610,730	13,730,506	14,090,609	8,197,865				36
50,797,461	41,605,690	35,608,833	30,547,920	40,998,317	34,053,551	34,818,660	25,785,625	28,019,839	18,454,215	30,078,564	27,941,051	23,893,763	37
23,527,406	18,114,237	19,325,825	16,651,052	27,472,015	20,871,946	17,429,610	15,770,417	11,767,099	7,614,207	15,085,606	16,271,454	14,722,805	38
37,603,790	38,036,956	39,492,897	39,776,457	51,492,033	39,374,569	34,052,230	29,261,422	23,202,018	17,646,459	30,776,295	30,080,099	20,905,122	39
5,190,717	5,929,977	6,617,724	6,902,661	8,831,112	7,023,767	5,511,050	3,701,264	3,174,234	2,225,056	2,834,391	1,996,809	898,974	40
61,052,096	62,064,089	61,008,387	62,844,742	71,518,484	83,348,024	73,974,220	78,434,847	72,852,265	50,091,008	64,045,633	58,672,591	39,847,120	41
54,904,608	60,250,222	61,045,986	60,248,771	70,639,252	67,682,489	67,307,390	63,035,350	62,764,429	41,343,614	52,089,926	52,276,223	44,966,188	42
31,028,109	44,343,543	35,685,674	32,999,894	43,699,100	30,695,737	35,053,047	30,072,161	25,451,278	16,977,948	33,226,282	28,754,048	20,947,004	43
38,034,812	40,991,582	34,935,657	24,611,961	38,095,228	28,428,667	38,789,920	26,148,144	21,340,800	15,637,316	29,057,682	22,446,552	13,161,237	44
33,762,323	17,672,223	27,388,105	29,449,148	34,226,935	37,609,544	44,144,098	33,982,318	24,156,417	13,382,145	17,823,568	8,893,939	4,846,632	45
22,444,412	15,119,819	18,279,702	12,403,070	21,875,602	28,010,361	22,062,880	13,081,954	9,989,689	7,596,828	18,853,745	10,268,375	5,952,912	46
25,341,206	8,646,961	44,830,439	47,575,170	53,851,095	94,283,407	88,949,300	234,315	----------	----------	----------	----------	----------	47
69,849,829	38,017,875	66,251,026	54,143,427	108,377,282	75,498,695	109,970,350	89,112,150	29,085,172	20,554,538	16,500,702	6,028,876	----------	48
861,232	186,017	258,667	1,121,734	159,410	274,103	75,838	14,225	5,649	320	----------	----------	----------	49
1,392,841	666,982	700,187	1,121,202	640,569	318,181	111,528	24,695	16,408	5,750	----------	----------	----------	50
711,398	279,227	1,082,206	868,289	388,512	178,354	38,000	25,172	----------	----------	----------	----------	----------	51
4,682,852	1,576,583	18,594,210	10,024,991	10,105,827	4,903,304	1,275,880	1,511,907	455,968	251,903	----------	----------	----------	52
1,967,780	982,989	3,822,545	2,175,042	4,737,182	1,164,970	677,305	585,489	633,786	640,823	709,304	365,411	----------	53
267,487	303,766	243,004	225,691	446,206	298,664	204,748	82,535	34,746	32,041	----------	----------	----------	54
231,895	89,215	252,123	166,702	265,361	169,688	250,020	84,760	163,342	95,557	90,482	9,899	----------	55
62,304	21,424	34,798	14,353	14,714	20,779	14,614	6,540	12,891	9,660	460	----------	----------	56
484,013	319,898	349,100	470,130	901,905	563,025	218,708	158,413	39,183	21,761	4,712	----------	----------	57
1,061,576	788,492	788,450	600,137	846,642	451,757	359,523	238,203	126,882	72,138	78,122	2,918	----------	58
1,507,778	1,429,093	1,323,930	1,097,365	3,446,459	1,273,901	1,477,093	2,381,270	1,993,325	1,221,222	510,708	12,236	----------	59

TABLE 11.—CORN—AVERAGE ACREAGE PER FARM REPORTING, 1899 TO 1939; AVERAGE YIELD PER ACRE, 1879 TO 1939; RANK, 1939, 1934, AND 1929; AND RATIO OF VALUE OF CORN TO ALL CROPS, 1939 AND 1929; BY DIVISIONS AND STATES

(Data for rank in acreage of corn for all purposes in table 7)

DIVISION AND STATE	CORN HARVESTED FOR GRAIN: Average acreage per farm reporting							Average yield per acre (bushels)									RANK: Corn for grain: Acreage			Production (bushels)			Acreage of corn for silage		PERCENT OF VALUE OF ALL CROPS REPRESENTED BY VALUE OF— Corn for all purposes, 1939	Corn for grain	
	1939	1934	1929	1924	1919	1909	1899	1939	1934	1929	1924	1919	1909	1899	1889	1879	1939	1934	1929	1939	1934	1929	1939	1929		1939	1929
United States	18.7	15.3	20.0	19.6	17.8	20.4	20.2	29.9	18.8	25.6	22.2	26.7	25.9	28.1	29.4	28.1	---	---	---	---	---	---	---	---	25.9	22.9	19.9
GEOGRAPHIC DIVISIONS:																											
New England	2.7	2.4	2.6	2.4	2.6	2.7	2.5	41.1	38.8	46.1	42.6	47.7	45.2	39.4	38.6	34.5	9	9	9	9	9	9	4	5	6.9	0.7	0.8
Middle Atlantic	7.6	7.2	7.6	7.3	7.1	7.0	6.7	39.6	37.9	37.4	36.0	44.4	32.2	34.0	32.8	33.1	6	6	7	6	6	6	3	3	18.2	9.7	9.1
E. North Central	22.7	20.6	24.2	23.3	20.7	23.3	21.9	48.3	26.3	34.1	30.5	37.2	38.6	36.3	34.3	34.6	2	1	2	2	1	2	1	1	44.0	39.0	31.4
W. North Central	35.9	32.7	44.8	42.5	36.2	40.9	40.3	35.0	21.8	28.8	23.8	29.6	27.7	31.4	36.4	37.4	1	4	1	1	2	1	2	2	42.3	38.2	35.4
South Atlantic	12.8	11.8	10.7	10.9	11.5	11.7	13.5	16.4	14.0	17.2	14.6	17.3	15.8	14.1	13.7	13.3	4	3	5	4	4	4	5	4	17.0	15.9	15.8
E. South Central	12.7	12.1	11.4	12.3	13.1	12.8	14.3	16.2	16.9	19.4	17.4	17.9	16.6	16.4	20.7	19.1	3	2	4	3	3	3	9	7	25.4	24.7	21.7
W. South Central	14.7	13.5	13.5	13.5	13.8	20.9	17.2	16.4	8.4	15.8	15.4	19.8	15.7	21.9	20.9	14.0	5	5	3	5	5	5	8	9	13.0	12.6	11.3
Mountain	17.8	13.1	32.8	29.8	20.4	14.4	8.9	12.8	9.8	15.4	10.8	15.3	15.8	16.5	14.4	16.6	7	7	6	7	7	7	6	6	4.1	2.5	4.1
Pacific	7.7	6.5	6.8	7.1	8.8	7.6	8.6	32.1	32.9	33.2	30.3	28.3	24.0	25.2	30.2	27.1	8	8	8	8	8	8	7	8	0.9	0.5	0.3
NEW ENGLAND:																											
Maine	2.0	1.5	1.9	1.5	1.7	1.6	1.3	41.4	35.4	40.3	39.7	41.4	42.7	38.3	35.0	31.0	45	46	47	45	45	47	33	33	1.6	0.4	0.1
New Hampshire	2.5	1.9	2.0	1.9	1.9	2.0	2.0	45.7	41.9	50.5	46.0	46.3	40.2	42.1	41.6	36.9	46	45	45	46	43	45	30	31	7.6	1.2	1.1
Vermont	2.5	2.4	2.3	2.3	2.4	3.1	2.9	37.8	38.0	46.3	45.2	44.2	40.0	38.3	40.7	36.5	44	41	44	42	37	41	15	17	14.0	0.9	1.1
Massachusetts	3.4	2.7	2.9	2.5	2.6	2.8	2.7	40.9	41.8	43.4	45.0	52.4	48.6	39.4	39.1	34.2	43	43	42	41	38	39	22	22	5.9	0.7	1.0
Rhode Island	4.8	3.7	3.0	2.9	3.3	3.3	3.1	33.4	31.8	41.3	40.1	42.4	41.1	35.4	32.5	31.4	48	47	48	48	47	48	39	34	9.8	1.0	2.1
Connecticut	2.8	2.7	2.8	2.5	3.1	3.2	3.0	43.5	38.7	48.5	39.9	46.5	48.0	40.3	36.4	33.7	42	39	40	40	36	38	19	19	9.7	1.0	1.9
MIDDLE ATLANTIC:																											
New York	4.2	3.8	3.7	3.8	3.9	4.5	4.5	36.6	34.3	38.7	36.5	44.0	35.4	30.4	30.6	33.0	30	29	33	27	26	30	3	3	14.1	2.6	2.0
New Jersey	10.2	9.4	9.8	10.3	10.2	10.5	10.8	36.2	36.3	38.1	35.2	37.6	37.7	37.2	32.3	32.4	33	30	31	31	28	29	17	18	11.5	7.1	8.1
Pennsylvania	8.9	8.1	8.4	8.1	8.3	8.1	7.8	40.5	38.7	37.1	36.4	45.6	30.1	35.0	33.8	33.4	24	19	23	14	9	17	6	7	24.4	18.2	16.6
EAST NORTH CENTRAL:																											
Ohio	17.1	15.5	17.0	15.5	15.8	16.8	15.6	49.3	32.9	35.1	27.5	42.1	40.2	39.7	35.7	34.1	10	7	11	5	4	7	11	9	41.6	38.9	31.5
Indiana	26.2	23.8	25.8	24.2	24.2	25.9	22.3	48.1	27.6	31.2	27.6	35.6	39.9	39.8	30.4	31.4	7	5	7	3	3	4	14	10	53.1	51.0	41.1
Illinois	41.1	37.9	43.0	41.5	37.9	44.3	41.7	50.9	22.1	35.5	33.4	36.1	36.8	38.8	36.8	36.1	2	1	3	2	2	2	9	6	56.7	54.3	50.1
Michigan	10.0	8.8	8.0	8.6	8.7	9.8	9.1	37.9	24.5	27.1	28.2	35.5	33.3	29.7	26.9	35.3	22	20	26	12	16	25	5	4	21.8	17.0	7.7
Wisconsin	10.5	9.9	8.9	9.7	9.5	11.3	11.7	39.7	32.5	36.3	25.1	38.7	33.7	35.6	30.4	33.7	23	21	24	13	14	21	1	1	31.6	14.6	9.1
WEST NORTH CENTRAL:																											
Minnesota	26.7	23.7	28.1	27.3	19.6	17.7	13.4	47.0	24.6	36.5	26.5	35.6	33.9	32.8	27.4	33.8	8	13	12	4	8	6	2	2	39.2	31.8	21.4
Iowa	45.7	40.1	50.2	46.5	45.4	47.0	46.2	52.8	28.2	40.2	28.4	41.2	37.1	39.1	41.3	41.8	1	2	1	1	1	1	8	5	68.3	65.0	56.9
Missouri	22.1	21.9	25.2	26.8	24.5	29.5	28.6	30.3	9.5	23.2	23.5	26.3	26.9	28.1	32.4	36.2	5	16	5	6	20	5	18	13	38.0	36.8	42.4
North Dakota [1]	21.8	25.5	19.3	19.9	18.4	12.3	10.3	19.1	8.4	15.8	19.2	20.3	26.7	20.6	15.0	27.8	29	38	30	28	44	33	10	11	8.1	2.9	0.8
South Dakota [1]	47.9	43.9	60.8	59.5	50.5	41.4	34.8	20.7	10.9	24.2	20.6	25.1	27.3	27.1	17.5	22.0	17	25	8	15	27	9	12	14	32.8	27.8	30.3
Nebraska	56.6	43.7	75.4	70.8	59.8	64.2	67.4	14.2	6.1	25.1	21.2	23.9	24.8	28.8	39.4	40.1	3	22	2	7	24	3	4	12	37.6	33.4	46.8
Kansas	31.4	24.4	46.6	42.9	32.7	53.9	54.4	15.2	5.2	17.9	21.7	16.2	19.1	27.8	35.5	30.9	16	28	4	20	33	8	7	8	15.1	12.8	24.0
SOUTH ATLANTIC:																											
Delaware	18.0	15.5	15.4	15.1	17.9	19.0	20.7	26.7	28.9	26.8	23.9	21.6	25.8	24.7	17.7	19.3	32	31	32	32	29	32	46	39	26.6	25.6	19.5
Maryland	14.4	12.9	13.4	13.0	14.6	15.4	16.0	33.8	29.0	31.4	27.8	34.0	27.7	30.0	25.4	24.0	27	26	27	25	21	26	21	21	24.1	21.5	19.5
Dist. of Columbia	6.2	6.5	4.1	6.5	5.1	6.3	5.8	47.6	54.8	33.7	25.7	42.3	29.7	32.4	30.8	28.8	49	49	49	49	49	49	49	48	2.7	0.4	0.3
Virginia	9.1	8.5	9.4	8.4	10.6	11.4	12.2	26.5	22.0	24.2	20.8	23.4	20.6	19.2	17.0	16.5	21	17	19	19	15	19	16	15	23.0	20.9	21.3
West Virginia	5.4	5.9	6.2	6.1	7.3	8.1	8.8	29.9	24.3	28.4	23.3	29.9	25.3	22.9	23.2	24.9	28	24	28	26	22	27	29	26	25.4	23.5	24.2
North Carolina	9.5	8.8	7.8	7.8	9.1	10.8	12.8	21.1	17.3	18.8	15.8	17.7	13.8	12.6	10.9	12.2	14	11	17	11	10	16	26	27	14.5	13.9	14.4
South Carolina	13.4	11.5	9.8	10.0	9.7	10.0	12.1	13.6	10.3	14.4	12.1	15.7	13.3	9.8	10.2	9.0	18	14	20	23	17	22	40	37	14.6	14.2	13.9
Georgia	20.4	18.8	14.8	16.6	14.5	13.4	16.7	9.2	8.7	11.9	10.5	12.1	11.6	9.8	11.3	9.1	6	4	9	10	12	14	31	32	18.7	17.6	15.6
Florida	19.9	18.8	18.9	16.5	19.3	16.1	18.8	8.2	8.7	10.8	11.9	11.2	11.6	9.3	9.8	8.8	25	23	25	29	25	28	43	43	6.1	5.1	6.1
EAST SOUTH CENTRAL:																											
Kentucky	11.9	11.9	13.5	12.8	13.7	15.9	15.8	24.6	21.9	23.1	22.8	22.0	24.3	22.3	26.5	24.1	13	9	14	9	5	12	25	20	31.3	30.3	31.8
Tennessee	12.4	12.1	13.1	13.4	14.4	14.9	16.3	21.8	21.2	22.7	21.0	21.4	21.5	19.9	22.8	21.6	12	10	13	10	6	11	27	25	30.7	29.7	29.9
Alabama	15.8	14.2	11.2	12.5	13.6	11.2	13.4	9.1	12.2	13.8	12.0	13.1	11.9	12.8	14.1	12.4	9	6	15	21	7	15	38	35	24.0	23.4	17.7
Mississippi	11.2	10.8	8.5	10.3	10.8	9.6	11.6	12.4	13.6	17.7	12.1	14.3	13.1	17.0	15.3	13.6	11	8	16	17	11	18	45	45	16.4	16.1	12.6
WEST SOUTH CENTRAL:																											
Arkansas	12.8	11.9	10.5	11.4	11.5	12.9	14.5	15.4	8.7	15.6	15.3	14.9	16.5	19.0	20.6	18.6	15	12	18	18	18	20	47	41	15.9	15.5	12.6
Louisiana	12.5	11.0	9.6	11.8	12.4	15.8	13.2	14.0	9.5	15.6	11.1	14.4	16.4	16.4	15.6	13.5	20	15	22	24	19	24	44	44	13.7	13.4	11.4
Oklahoma [2]	16.4	15.6	21.2	19.4	18.0	39.8	29.1	14.7	6.4	15.4	17.8	21.8	15.9	27.6	17.6	----	19	18	10	22	25	13	32	28	12.3	11.9	14.6
Texas	16.3	15.2	13.3	12.4	13.9	17.8	16.6	16.1	8.5	16.3	15.0	22.8	14.7	21.9	22.4	11.8	4	3	6	8	13	10	20	30	11.9	11.3	9.5
MOUNTAIN:																											
Montana	13.5	11.0	12.8	16.3	12.9	5.8	6.1	17.7	14.1	11.7	14.0	8.5	28.8	23.0	14.0	28.7	35	40	37	37	42	42	34	46	2.7	0.9	0.3
Idaho	8.7	5.6	6.0	7.9	6.6	6.8	5.6	41.9	36.2	35.5	30.7	27.5	34.6	24.3	18.1	28.8	38	37	38	35	35	37	36	36	1.9	1.5	0.6
Wyoming	25.3	27.7	28.9	26.8	21.0	8.7	8.8	12.7	7.2	14.0	10.5	10.1	19.0	19.2	12.7	----	34	33	34	38	41	35	37	47	4.7	2.6	2.7
Colorado	39.0	27.9	55.1	51.8	32.9	25.7	17.4	9.7	6.4	14.7	9.4	13.4	15.0	15.0	12.7	19.8	26	27	21	30	30	23	13	16	7.7	4.6	10.5
New Mexico	9.5	6.0	14.8	13.3	12.3	8.3	6.8	15.9	14.0	17.7	13.2	20.9	13.5	16.4	20.4	15.3	31	32	29	33	32	31	41	40	8.0	6.6	9.0
Arizona	5.8	5.7	8.1	19.5	10.7	6.9	6.9	10.9	13.2	13.9	13.3	20.1	19.1	17.6	19.1	19.1	39	36	39	43	40	43	42	39	1.5	0.9	0.9
Utah	4.6	4.1	3.7	3.4	4.2	2.9	3.2	25.2	16.7	31.8	22.9	19.2	23.4	21.7	14.7	13.6	41	44	43	44	46	44	35	42	2.5	0.9	0.7
Nevada	7.0	5.6	7.4	5.9	3.7	3.5	3.8	31.7	30.8	30.5	25.0	26.9	35.5	25.2	23.9	26.5	47	48	48	47	48	48	48	49	2.2	1.1	0.5
PACIFIC:																											
Washington	4.5	3.9	3.8	4.6	6.6	8.3	8.3	32.8	26.3	35.2	29.8	25.9	21.6	20.9	16.3	18.5	40	42	41	39	39	40	28	29	1.1	0.3	0.2
Oregon	5.3	3.7	4.3	4.0	4.4	4.7	6.0	31.7	29.7	31.7	30.2	26.5	26.1	21.2	19.7	22.5	37	35	36	36	34	36	24	23	2.4	1.2	0.9
California	16.8	21.8	15.4	21.3	14.1	9.1	10.1	32.1	37.2	33.7	30.7	29.5	24.5	27.4	33.9	27.8	36	34	35	34	31	34	23	24	0.6	0.3	0.3

[1] North Dakota and South Dakota admitted as States in 1889. Figures for 1879 obtained by consolidating data for the counties which then occupied the areas now known as North Dakota and South Dakota, respectively.

[2] Figures for 1899 include Indian Territory; those for 1889 are for Oklahoma Territory alone, no data being available for Indian Territory.

TABLE 12.—SORGHUMS HARVESTED FOR ALL PURPOSES—FARMS REPORTING, ACREAGE, AND VALUE, BY DIVISIONS AND STATES: 1939, 1934, AND 1929

(Percent not shown when more than 1,000)

DIVISION AND STATE	Farms reporting sorghums for any purpose, including sirup, 1939	SORGHUMS HARVESTED FOR ALL PURPOSES, EXCEPT SIRUP: Farms reporting 1939	Farms reporting 1929	Acreage 1939	Acreage 1934	Acreage 1929	Percent increase or decrease (-) 1929-1939	Percent increase or decrease (-) 1934-1939	Rank 1939	Rank 1934	Rank 1929	Percent of cropland harvested 1939	Percent of cropland harvested 1934	Percent of cropland harvested 1929	Average per farm reporting 1939	Average per farm reporting 1929	Value Total (dollars) 1939	Value Total (dollars) 1934	Value Total (dollars) 1929	Percent of value of all crops 1939	Percent of value of all crops 1929
United States	949,783	750,397	608,716	13,997,581	10,279,460	7,877,822	77.7	36.2	—	—	—	4.4	3.5	2.2	18.7	15.5	104,271,895	90,791,089	87,383,316	1.8	1.1
GEOGRAPHIC DIVISIONS:																					
New England	157	157	133	689	3	348	98.0	—	9	9	9	(1)	(1)	(1)	4.4	2.6	15,092	85	12,972	(1)	(1)
Middle Atlantic	554	541	327	2,397	2,070	1,131	111.9	15.8	8	8	8	(1)	(1)	(1)	4.4	3.5	46,774	26,551	22,153	(1)	(1)
E. North Central	15,059	5,914	1,004	34,765	36,268	3,578	871.6	-4.1	7	7	7	0.1	0.1	(1)	5.0	3.6	930,306	505,078	51,216	0.1	(1)
W. North Central	309,682	302,500	120,204	5,673,420	3,367,654	1,826,949	210.5	67.5	2	2	2	5.0	3.7	1.5	18.8	15.2	37,761,755	32,224,847	18,031,819	3.0	0.9
South Atlantic	91,512	31,972	21,131	72,379	127,853	45,074	60.6	-43.4	6	5	6	0.3	0.5	0.2	2.3	2.1	1,320,547	2,224,561	935,782	0.2	0.1
E. South Central	156,880	57,060	51,180	109,094	234,124	101,956	7.0	53.4	4	4	4	0.4	0.9	0.4	1.9	2.0	2,094,677	3,770,206	2,171,557	0.4	0.3
W. South Central	352,022	327,476	292,742	7,040,752	5,922,091	5,187,284	35.7	18.9	1	1	1	14.2	12.3	9.1	21.5	17.7	54,319,173	47,282,741	58,445,879	7.6	4.8
Mountain	20,330	20,241	18,211	982,288	482,981	633,276	55.1	103.4	3	3	3	5.3	3.3	2.7	48.5	34.8	5,981,814	3,010,360	5,741,717	2.2	1.2
Pacific	3,587	3,536	3,784	81,817	86,246	78,226	4.6	-5.1	5	6	5	0.8	0.7	0.6	23.1	20.7	1,801,759	1,746,862	1,972,221	0.4	0.2
NEW ENGLAND:																					
Maine	39	39	57	149	—	148	0.7	—	43	—	35	(1)	—	(1)	3.8	2.6	3,239	—	4,442	(1)	(1)
New Hampshire	21	21	3	70	—	5	—	—	46	—	47	(1)	—	(1)	3.3	1.7	1,584	—	117	(1)	(1)
Vermont	29	29	45	83	—	111	-25.2	—	44	—	39	(1)	—	(1)	2.9	2.5	1,877	—	5,411	(1)	(1)
Massachusetts	33	33	12	247	—	35	605.7	—	40	—	43	0.1	—	(1)	7.5	2.9	5,489	—	1,323	(1)	(1)
Rhode Island	10	10	6	59	—	24	146.6	—	47	—	46	0.1	—	(1)	5.9	4.0	1,330	—	425	(1)	(1)
Connecticut	25	25	10	81	3	25	224.0	—	45	42	45	(1)	(1)	(1)	3.2	2.5	1,573	85	1,254	(1)	(1)
MIDDLE ATLANTIC:																					
New York	352	352	260	1,339	1,149	854	56.8	16.5	32	33	27	(1)	(1)	(1)	3.8	3.3	26,127	13,206	17,347	(1)	(1)
New Jersey	42	41	14	284	154	69	311.6	84.4	37	41	41	(1)	(1)	(1)	6.9	4.9	6,042	3,304	1,020	(1)	(1)
Pennsylvania	160	148	53	774	767	208	272.1	0.9	33	35	33	(1)	(1)	(1)	5.2	3.9	14,605	10,041	3,786	(1)	(1)
EAST NORTH CENTRAL:																					
Ohio	2,367	396	186	1,343	2,827	465	188.8	-52.5	31	29	29	(1)	(1)	(1)	3.4	2.5	28,688	38,205	6,908	(1)	(1)
Indiana	5,795	1,435	255	6,249	3,245	606	931.2	92.7	26	28	28	0.1	(1)	(1)	4.4	2.4	187,106	45,502	9,303	0.1	(1)
Illinois	5,268	3,305	488	19,309	15,679	2,163	792.7	23.2	21	22	24	0.1	0.1	(1)	5.8	4.4	841,541	219,844	27,113	0.1	(1)
Michigan	677	443	30	1,837	1,750	144	—	5.0	30	31	36	(1)	(1)	(1)	4.1	4.8	41,935	25,465	2,986	(1)	(1)
Wisconsin	2,952	1,335	45	6,027	12,759	200	—	-52.8	27	24	34	0.1	0.1	(1)	4.5	4.4	151,039	176,062	4,906	0.1	(1)
WEST NORTH CENTRAL:																					
Minnesota	8,253	7,755	319	36,369	40,356	1,532	—	-9.9	14	17	25	0.2	0.2	(1)	4.7	4.8	550,310	536,340	26,772	0.2	(1)
Iowa	15,257	14,213	638	78,158	115,642	3,126	—	-32.4	12	10	21	0.4	0.6	(1)	5.5	4.9	2,097,682	2,454,323	60,729	0.5	(1)
Missouri	66,688	61,108	23,135	354,898	373,107	119,311	197.5	-4.9	8	6	7	2.9	3.2	0.9	5.8	5.2	4,731,358	4,469,579	1,147,080	2.6	0.5
North Dakota	10,817	10,817	467	164,303	34,124	5,214	—	381.5	9	18	19	1.1	0.4	(1)	15.2	11.2	915,569	208,880	37,215	1.0	(1)
South Dakota	38,984	38,984	1,235	1,071,895	472,890	15,655	—	126.7	5	5	16	8.7	9.7	0.1	27.5	12.7	4,314,756	3,053,936	158,315	5.8	0.1
Nebraska	75,498	75,472	15,094	1,560,916	483,258	137,862	—	223.0	3	4	6	9.0	4.0	0.6	20.7	9.1	8,783,420	3,579,842	1,302,340	7.5	0.4
Kansas	94,187	94,151	79,316	2,406,881	1,868,457	1,544,249	55.9	28.8	2	2	2	13.5	11.2	6.4	25.6	19.5	16,408,678	17,922,147	15,301,388	11.6	5.1
SOUTH ATLANTIC:																					
Delaware	30	5	—	22	—	—	—	—	48	—	—	(1)	—	—	4.4	—	198	—	—	(1)	—
Maryland	103	95	28	485	197	118	309.3	145.2	35	39	38	(1)	(1)	(1)	5.1	4.2	8,187	3,595	2,103	(1)	(1)
Dist. Columbia	—	—	—	—	—	—	—	—	—	—	—	—	—	—	—	—	—	—	—	—	—
Virginia	6,669	1,252	870	3,664	7,206	2,604	40.7	-49.2	28	26	22	0.1	0.2	0.1	2.9	3.0	68,684	109,556	42,863	0.1	(1)
West Virginia	3,793	252	167	529	2,223	353	49.9	-76.2	34	30	32	(1)	0.1	(1)	2.1	2.1	7,570	39,228	6,007	(1)	(1)
North Carolina	21,432	6,408	4,849	9,931	27,957	8,748	13.5	-64.5	24	20	18	0.2	0.5	0.2	1.6	1.8	204,947	602,541	201,718	0.1	0.1
South Carolina	19,712	7,417	4,914	16,806	27,249	9,901	69.7	-38.3	22	21	17	0.4	0.7	0.2	2.3	2.0	512,238	511,004	279,758	0.3	0.2
Georgia	39,355	16,229	10,153	38,841	61,335	22,896	69.6	-36.7	13	13	12	0.4	0.7	0.3	2.4	2.3	614,736	927,868	383,343	0.4	0.2
Florida	418	318	150	2,103	1,686	454	363.2	24.7	29	32	30	0.1	0.1	(1)	6.7	3.0	103,989	30,951	17,990	0.1	(1)
EAST SOUTH CENTRAL:																					
Kentucky	28,112	15,861	15,357	20,898	59,246	25,329	-17.5	-64.7	20	14	11	0.4	1.1	0.5	1.3	1.6	280,826	1,003,044	524,335	0.2	0.3
Tennessee	37,314	18,573	19,220	31,755	79,438	34,850	-8.4	-60.0	15	12	10	0.5	1.3	0.6	1.7	1.8	576,898	1,259,368	754,864	0.4	0.4
Alabama	51,292	12,337	10,072	25,201	47,698	20,767	21.4	-47.2	17	16	14	0.4	0.7	0.3	2.0	2.1	482,633	722,506	394,044	0.4	0.2
Mississippi	40,162	10,289	6,531	31,242	47,742	21,210	47.3	-34.6	18	15	13	0.4	0.7	0.3	3.0	3.2	755,320	805,288	498,516	0.5	0.2
WEST SOUTH CENTRAL:																					
Arkansas	50,229	34,175	18,759	98,222	144,084	53,163	84.8	-31.8	10	9	9	1.5	2.2	0.8	2.9	2.8	902,819	1,450,652	562,888	0.6	0.3
Louisiana	8,312	5,820	1,730	12,081	14,287	3,371	258.4	-15.4	25	25	20	0.3	0.4	0.1	2.1	1.9	253,337	249,059	82,381	0.2	0.1
Oklahoma	86,054	85,007	83,716	1,466,874	1,814,340	1,441,286	1.8	-19.2	4	3	3	11.5	14.7	9.3	17.3	17.2	8,848,464	13,608,307	12,416,029	7.1	5.0
Texas	207,427	202,474	188,537	5,463,555	3,949,380	3,669,462	48.1	38.3	1	1	1	21.0	15.5	12.0	27.0	19.6	44,314,753	31,974,725	45,384,583	13.1	7.3
MOUNTAIN:																					
Montana	596	595	73	9,161	6,403	866	957.9	43.1	25	27	26	0.2	0.1	(1)	15.4	11.9	60,840	36,176	5,259	0.1	(1)
Idaho	49	41	4	278	159	34	717.6	74.8	38	40	44	(1)	(1)	(1)	6.8	8.5	2,756	2,906	388	(1)	(1)
Wyoming	941	941	162	21,451	9,560	2,353	810.8	124.2	19	25	23	1.4	0.8	0.1	22.8	14.5	112,215	60,340	22,155	0.8	0.1
Colorado	10,192	10,191	10,525	503,981	259,597	279,779	80.1	94.1	6	7	5	10.6	6.7	4.1	49.5	26.6	2,172,940	1,377,277	1,990,667	3.5	1.6
New Mexico	6,896	6,856	6,091	423,087	176,048	332,883	27.1	140.3	7	8	4	26.9	23.7	22.3	61.7	54.7	3,023,662	975,353	3,273,588	12.8	9.4
Arizona	1,463	1,463	1,247	25,683	29,913	16,881	40.3	-20.8	18	19	15	4.5	6.1	3.5	16.2	13.5	572,826	543,654	437,556	2.3	1.3
Utah	145	106	80	417	774	362	15.2	-46.1	36	34	31	(1)	0.1	(1)	3.9	4.5	10,080	6,995	9,218	(1)	(1)
Nevada	48	48	29	270	527	118	128.8	-48.8	39	37	37	0.1	0.2	(1)	5.6	4.1	6,515	9,659	2,887	0.1	(1)
PACIFIC:																					
Washington	66	60	21	161	288	49	228.6	-44.1	41	38	42	(1)	(1)	(1)	3.2	2.3	4,284	2,125	1,688	(1)	(1)
Oregon	74	42	15	181	555	95	69.5	-71.0	42	36	40	(1)	(1)	(1)	3.8	6.3	4,040	4,696	1,492	(1)	(1)
California	3,447	3,444	3,748	81,495	85,403	78,082	4.4	-4.6	11	11	8	1.2	1.3	1.2	23.7	20.8	1,793,455	1,739,841	1,969,041	0.5	0.4

[1]Less than one-tenth of 1 percent.

TABLE 13.—SORGHUM UTILIZATION—FARMS REPORTING, ACREAGE, PRODUCTION, AND VALUE OF SORGHUMS FOR SPECIFIED

(Data for sorghums

	DIVISION AND STATE	SORGHUMS HARVESTED FOR GRAIN																	
		Farms reporting									Acreage						Production (bushels)		
		1939, by number of acres					1934	1929	Percent of all farms reporting sorghums except for sirup		1939	1934	1929	Percent of total sorghum acreage except for sirup			1939	1934	1929
		Total	Under 25 acres	25 to 49 acres	50 to 99 acres	100 acres and over			1939	1929				1939	1934	1929			
1	United States	206,242	150,377	31,408	16,932	7,527	159,897	167,725	27.5	3.6	4,695,423	2,570,191	3,521,903	33.5	23.1	44.7	62,442,195	18,598,785	49,080,233
	GEOGRAPHIC DIVISIONS:																		
2	New England	5	[1] 5	-----	-----	-----	1	3	3.2	(2)	32	5	4	4.8	100.0	1.1	225	75	90
3	Middle Atlantic	9	9	-----	-----	-----	38	61	1.7	(2)	13	100	336	0.5	4.8	29.7	264	2,228	5,618
4	East North Central	401	384	13	[1] 4	-----	536	106	5.8	(2)	2,476	2,581	411	7.1	6.8	11.5	66,186	38,342	8,211
5	West North Central	79,830	83,250	11,125	4,044	1,411	11,795	45,376	28.4	5.0	1,440,198	148,504	762,400	25.4	4.4	41.7	15,192,524	659,274	11,086,858
6	South Atlantic	640	631	[1] 9	-----	-----	1,639	869	2.0	0.1	1,782	3,316	1,752	2.5	2.6	3.8	24,644	44,615	26,419
7	East South Central	642	635	2	5	-----	4,427	1,691	1.1	0.2	2,024	10,415	3,753	1.9	4.4	3.7	30,657	165,609	50,454
8	West South Central	115,475	60,175	18,744	11,595	4,959	133,786	111,513	35.3	14.7	2,839,268	2,067,322	2,452,122	40.3	34.9	47.3	30,764,216	14,669,894	32,588,837
9	Mountain	8,308	2,961	1,253	1,118	996	3,212	4,974	31.2	7.4	333,755	88,083	227,853	34.0	14.1	36.0	3,969,650	812,074	5,465,910
10	Pacific	2,954	2,528	281	165	180	4,465	3,330	83.0	12.8	73,875	70,067	73,292	90.3	81.2	93.7	2,395,831	2,006,874	1,847,858
	NEW ENGLAND:																		
11	Maine	-----	-----	-----	-----	-----	-----	1	-----	(2)	-----	-----	1	-----	-----	0.7	-----	-----	50
12	New Hampshire	-----	-----	-----	-----	-----	-----	-----	-----	-----	-----	-----	-----	-----	-----	-----	-----	-----	-----
13	Vermont	-----	-----	-----	-----	-----	-----	-----	-----	-----	-----	-----	-----	-----	-----	-----	-----	-----	-----
14	Massachusetts	2	(3)	(3)	-----	-----	-----	1	6.1	(2)	27	-----	1	10.9	-----	2.9	108	-----	25
15	Rhode Island	-----	-----	-----	-----	-----	-----	1	-----	0.1	-----	-----	2	-----	-----	8.3	-----	-----	16
16	Connecticut	3	3	-----	-----	-----	1	-----	12.0	-----	5	3	-----	6.2	100.0	-----	115	75	-----
	MIDDLE ATLANTIC:																		
17	New York	4	4	-----	-----	-----	10	38	1.1	(2)	4	34	219	0.3	3.0	25.6	71	597	3,448
18	New Jersey	2	(3)	-----	-----	-----	3	-----	4.9	-----	8	12	-----	2.1	7.8	-----	80	281	-----
19	Pennsylvania	3	3	-----	-----	-----	25	23	2.0	(2)	5	54	117	0.4	7.0	56.3	115	1,550	2,168
	EAST NORTH CENTRAL:																		
20	Ohio	39	39	-----	-----	-----	39	11	9.8	(2)	136	125	28	10.1	4.4	6.0	3,668	2,127	558
21	Indiana	42	[1] 42	-----	-----	-----	65	23	2.9	(2)	240	152	60	3.8	4.7	9.9	4,869	2,712	1,007
22	Illinois	296	281	11	[1] 4	-----	339	52	9.0	(2)	2,041	1,709	206	10.6	10.9	9.5	56,189	25,930	3,531
23	Michigan	14	14	-----	-----	-----	34	5	3.2	(2)	24	140	33	1.3	8.0	22.9	610	3,537	780
24	Wisconsin	10	10	-----	-----	-----	59	15	0.7	(2)	37	255	84	0.8	2.0	42.0	870	4,036	2,535
	WEST NORTH CENTRAL:																		
25	Minnesota	75	[1] 75	-----	-----	-----	99	24	1.0	(2)	442	643	157	1.2	1.6	10.2	12,226	8,445	2,535
26	Iowa	1,004	972	26	[1] 6	-----	317	53	7.1	(2)	6,277	2,155	332	8.0	1.9	10.6	160,600	51,875	4,136
27	Missouri	13,121	12,844	236	35	6	8,022	5,210	21.5	2.5	84,851	29,456	30,275	23.9	7.9	25.4	1,847,287	206,504	375,861
28	North Dakota	64	55	[1] 9	-----	-----	11	7	0.6	(2)	848	174	41	0.5	0.5	0.8	10,585	1,600	550
29	South Dakota	5,640	3,482	1,375	615	168	261	39	14.5	0.1	150,924	3,714	386	14.1	0.8	2.5	1,289,827	28,558	4,587
30	Nebraska	21,338	17,086	3,150	918	184	757	647	28.3	0.6	355,605	7,224	3,692	22.8	1.5	2.7	3,605,975	42,144	43,549
31	Kansas	38,588	28,757	6,329	2,470	1,052	4,346	39,398	41.0	29.9	841,461	105,138	727,517	35.0	5.8	47.1	8,466,026	538,148	10,855,820
	SOUTH ATLANTIC:																		
32	Delaware	-----	-----	-----	-----	-----	-----	-----	-----	-----	-----	-----	-----	-----	-----	-----	-----	-----	-----
33	Maryland	6	6	-----	-----	-----	4	4	6.5	(2)	19	15	5	3.9	6.8	4.2	461	339	109
34	Dist. of Columbia	-----	-----	-----	-----	-----	-----	-----	-----	-----	-----	-----	-----	-----	-----	-----	-----	-----	-----
35	Virginia	29	29	-----	-----	-----	74	80	2.3	0.1	84	93	137	2.3	1.5	5.3	1,406	1,555	1,902
36	West Virginia	12	[1] 12	-----	-----	-----	30	18	4.8	(2)	50	68	33	9.5	3.1	9.3	956	1,262	606
37	North Carolina	110	110	-----	-----	-----	197	100	1.7	(2)	255	315	181	2.6	1.1	2.1	4,405	4,221	2,839
38	South Carolina	120	115	[1] 5	-----	-----	172	187	1.6	0.1	489	323	457	2.9	1.2	4.6	5,215	2,756	5,985
39	Georgia	319	[1] 319	-----	-----	-----	1,098	445	2.0	0.2	741	2,187	854	1.9	3.6	3.6	9,434	29,875	13,895
40	Florida	44	[1] 44	-----	-----	-----	64	35	13.9	0.1	144	317	85	6.8	18.8	18.7	2,767	4,829	1,084
	EAST SOUTH CENTRAL:																		
41	Kentucky	112	112	-----	-----	-----	714	353	0.7	0.2	280	1,851	659	1.2	3.1	2.5	5,591	31,972	7,616
42	Tennessee	218	[1] 218	-----	-----	-----	1,477	611	1.2	0.3	524	3,520	1,210	1.7	4.4	3.5	9,491	59,589	17,124
43	Alabama	127	[1] 127	-----	-----	-----	1,453	342	1.0	0.1	382	2,660	667	1.5	5.6	3.2	4,480	39,986	8,978
44	Mississippi	185	181	-----	4	-----	783	405	1.8	0.2	658	2,364	1,237	2.7	5.0	5.8	13,295	34,062	16,755
	WEST SOUTH CENTRAL:																		
45	Arkansas	1,948	1,934	11	[1] 3	-----	5,833	923	5.7	0.5	5,949	16,971	2,929	6.1	11.8	5.5	82,998	145,555	33,974
46	Louisiana	529	526	3	-----	-----	1,191	318	9.1	0.3	1,190	3,666	856	9.9	25.8	25.4	18,605	52,254	14,079
47	Oklahoma	37,055	29,812	4,820	1,760	643	45,374	43,408	43.6	30.8	630,022	840,302	747,624	42.9	35.3	51.9	5,430,497	4,829,695	8,772,398
48	Texas	75,941	47,903	13,910	9,813	4,315	81,388	66,664	37.5	21.1	2,202,107	1,406,363	1,700,715	40.3	35.6	46.1	25,232,118	9,642,432	23,768,386
	MOUNTAIN:																		
49	Montana	14	[1] 14	-----	-----	-----	7	1	2.4	(2)	109	36	1	1.2	0.6	0.1	1,510	172	10
50	Idaho	10	[1] 10	-----	-----	-----	7	-----	24.4	-----	81	58	-----	29.1	36.5	-----	595	740	-----
51	Wyoming	14	10	4	-----	-----	27	3	1.5	0.1	210	229	17	1.0	2.4	0.7	583	2,447	287
52	Colorado	2,728	1,261	619	478	370	728	1,163	28.8	4.1	142,674	16,392	35,950	26.3	6.3	12.8	998,600	72,264	388,113
53	New Mexico	2,681	937	542	598	606	1,021	3,080	39.1	18.6	176,647	31,518	183,343	41.8	17.9	56.1	2,499,979	205,918	2,857,836
54	Arizona	851	701	66	44	20	1,365	691	58.8	25.0	15,847	19,407	8,401	58.5	64.9	49.8	465,973	519,340	215,367
55	Utah	5	5	-----	-----	-----	21	21	4.7	0.7	25	77	80	6.0	9.9	22.1	805	1,868	1,917
56	Nevada	25	25	-----	-----	-----	36	15	52.1	6.4	162	386	81	60.0	69.4	68.6	3,805	9,527	2,380
	PACIFIC:																		
57	Washington	6	6	-----	-----	-----	3	6	12.0	0.1	7	22	14	4.3	7.8	28.6	195	485	315
58	Oregon	10	10	-----	-----	-----	28	2	25.8	(2)	24	92	4	14.9	16.6	4.2	582	1,582	100
59	California	2,918	2,512	281	165	180	4,434	3,322	84.7	52.2	73,842	69,953	73,274	90.8	81.9	93.8	2,395,054	2,004,607	1,847,443

[1] Includes reports for succeeding groups in which there were less than 5 farms reporting.
[2] Less than one-tenth of 1 percent.
[3] Less than 3 farms reporting.

USES, 1939, 1934, AND 1929; WITH FARMS REPORTING CLASSIFIED BY ACRES HARVESTED, 1939; BY DIVISIONS AND STATES

for sirup in table 50)

SORGHUMS HARVESTED FOR GRAIN—Continued									SORGHUMS CUT FOR SILAGE, HAY, OR FODDER												
Production (bushels)—Con.			Value (dollars)						Farms reporting			Acreage			Value (dollars)						
Average per acre			1939	1934	1929	Average per bushel												Average per acre			
1939	1934	1929				1939	1934	1929	1939	1934	1929	1939	1934	1929	1939	1934	1929	1939	1934	1929	
11.2	7.8	13.9	29,633,035	17,360,241	32,640,336	0.57	0.93	0.67	660,724	743,174	421,712	9,304,158	7,909,269	4,355,919	74,638,860	73,430,848	54,742,980	8.02	9.28	12.57	1
7.0	25.0	22.5	178	83	90	0.80	1.11	1.00	153	------	151	657	--------	344	14,914	--------	12,882	22.70	------	37.45	2
20.3	22.3	16.7	193	2,451	5,616	0.75	1.10	1.00	552	712	277	2,384	1,970	795	46,581	24,100	16,557	19.54	12.23	20.80	3
26.7	16.1	20.0	50,266	44,770	8,572	0.76	1.17	1.04	8,575	8,193	910	32,287	33,877	3,167	880,040	460,308	42,644	27.26	13.59	13.47	4
10.5	5.8	14.5	8,157,021	855,273	8,977,607	0.54	1.00	0.63	264,725	222,586	91,367	4,233,222	3,239,330	1,064,549	29,624,752	31,569,574	11,054,212	7.00	9.68	10.38	5
13.8	13.5	15.3	25,659	52,917	36,311	1.04	1.19	1.37	31,501	52,570	20,336	70,597	124,537	43,342	1,294,888	2,171,644	697,471	18.34	17.44	20.71	6
15.1	15.9	13.4	27,765	165,313	65,499	0.91	1.00	1.30	56,520	112,380	49,635	107,070	223,709	98,203	2,066,912	3,604,893	2,106,058	19.30	16.11	21.45	7
10.8	7.1	13.3	17,606,944	13,951,172	21,523,893	0.57	0.95	0.66	282,609	329,605	242,287	4,201,464	3,854,769	2,735,162	36,712,229	33,331,569	36,921,986	8.74	8.65	13.50	8
11.9	11.9	15.2	2,103,592	722,912	2,172,748	0.53	0.89	0.63	17,460	15,657	16,244	648,533	414,898	405,423	3,858,222	2,287,448	3,568,989	5.95	5.51	8.80	9
32.4	28.6	25.2	1,681,417	1,565,350	1,850,000	0.69	0.78	1.00	649	1,492	525	7,944	16,179	4,934	140,542	181,312	122,221	17.67	11.21	24.77	10
----	----	50.0	--------	--------	50	----	----	1.00	39	------	56	149	--------	147	3,239	--------	4,392	21.74	------	29.88	11
----	----	----	--------	--------	--------	----	----	----	21	------	3	70	--------	5	1,584	--------	117	22.65	------	23.40	12
----	----	----	--------	--------	--------	----	----	----	29	------	45	83	--------	111	1,877	--------	5,411	22.61	------	48.75	13
4.0	----	25.0	86	--------	25	0.80	----	1.00	32	------	12	220	--------	34	5,403	--------	1,298	24.56	------	38.18	14
----	----	7.5	--------	--------	15	----	----	1.00	10	------	5	59	--------	22	1,330	--------	410	22.54	------	18.64	15
23.0	25.0	----	92	83	--------	0.80	1.11	----	22	------	10	76	--------	25	1,461	--------	1,254	19.49	------	50.16	16
17.8	17.6	15.7	54	657	3,448	0.76	1.10	1.00	348	401	227	1,335	1,115	635	26,073	12,549	13,899	19.53	11.25	21.89	17
13.3	23.4	----	60	309	--------	0.75	1.10	----	39	33	14	278	142	69	5,982	2,995	1,020	21.52	21.09	14.78	18
37.7	25.0	18.5	79	1,485	2,168	0.70	1.10	1.00	145	278	36	771	713	91	14,526	8,556	1,618	18.84	12.00	17.78	19
27.0	17.0	19.9	3,668	2,340	558	1.00	1.10	1.00	359	906	176	1,207	2,702	437	25,020	35,865	6,350	20.73	13.27	14.53	20
20.3	17.8	16.8	3,895	2,983	1,007	0.80	1.10	1.00	1,398	1,305	257	8,009	3,091	546	163,210	42,519	8,296	30.49	13.76	15.19	21
27.5	15.2	17.1	41,562	31,116	3,692	0.74	1.20	1.10	3,058	2,786	441	17,268	13,970	1,957	499,979	188,728	23,221	28.95	13.51	11.87	22
25.4	25.3	23.6	488	3,891	780	0.80	1.10	1.00	429	452	25	1,813	1,610	111	41,445	21,574	2,206	22.86	13.40	19.87	23
23.5	15.8	27.8	653	4,440	2,335	0.75	1.10	1.00	1,331	2,744	31	5,990	12,504	116	130,366	171,822	2,571	21.77	13.73	22.16	24
27.7	13.1	16.1	9,170	8,445	2,282	0.75	1.00	0.90	7,685	6,335	296	35,927	39,713	1,375	521,140	527,895	24,490	14.51	13.29	17.81	25
25.6	14.8	12.5	112,418	36,656	3,937	0.70	1.15	0.95	13,354	15,255	589	71,881	113,487	2,794	1,985,264	2,417,667	56,792	27.62	21.30	20.33	26
19.5	7.1	12.4	1,013,468	208,504	282,223	0.62	1.00	0.75	49,910	59,746	18,831	270,247	343,651	89,036	3,717,890	4,261,075	864,857	13.76	12.40	9.71	27
12.5	9.2	13.4	7,939	1,760	469	0.75	1.10	0.85	10,779	2,186	461	163,455	33,950	5,173	907,630	206,920	36,746	5.55	6.09	7.10	28
8.5	7.7	11.9	575,655	32,842	3,901	0.45	1.16	0.85	37,616	21,754	1,206	920,971	489,176	15,269	3,759,081	3,021,094	152,414	4.06	6.44	9.98	29
10.1	5.8	11.7	1,728,655	66,588	32,528	0.48	1.58	0.75	70,320	32,495	14,752	1,205,311	476,034	134,170	7,054,765	3,513,254	1,289,812	5.85	7.38	9.46	30
10.1	5.1	14.6	4,709,716	500,478	6,652,267	0.56	0.93	0.62	75,061	84,814	55,252	1,565,430	1,763,319	816,752	11,698,962	17,421,669	8,649,121	7.47	9.88	10.59	31
----	----	----	--------	--------	--------	----	----	----	5	------	------	22	--------	--------	196	--------	--------	8.91	------	------	32
24.3	26.1	21.5	415	373	108	0.90	1.10	1.00	89	50	24	464	184	113	7,772	3,220	1,995	16.75	17.50	17.65	33
----	----	----	--------	--------	--------	----	----	----	------	------	------	--------	--------	--------	--------	--------	--------	------	------	------	34
16.7	14.5	13.9	1,406	1,556	2,175	1.00	1.15	1.14	1,229	2,268	796	3,580	7,113	2,467	67,278	108,000	40,668	18.79	15.18	16.49	35
19.1	18.6	18.4	909	1,368	606	0.95	1.10	1.00	241	997	149	479	2,155	320	6,661	37,840	5,401	13.91	17.56	16.88	36
17.3	13.4	15.7	4,405	4,221	3,555	1.00	1.00	1.25	6,320	12,975	4,758	9,678	27,642	8,567	200,542	598,320	198,165	20.73	21.65	23.13	37
10.7	8.5	13.1	5,333	3,010	7,984	1.02	1.10	1.33	7,335	11,691	4,741	16,317	26,926	9,444	308,905	507,994	271,774	18.81	18.87	28.78	38
12.7	13.7	16.7	10,588	35,850	20,110	1.12	1.20	1.45	16,009	24,345	9,752	38,100	59,148	22,062	604,148	891,838	363,253	15.86	15.08	16.46	39
19.2	15.2	12.8	2,603	6,519	1,773	0.94	1.35	1.64	273	244	116	1,959	1,369	369	101,386	24,452	16,217	51.75	17.85	43.95	40
13.0	17.3	11.9	3,052	31,972	9,434	0.90	1.00	1.24	15,758	38,135	15,049	20,638	57,395	24,690	277,774	971,072	314,899	13.46	16.92	20.85	41
18.1	16.9	14.2	7,956	59,589	20,549	0.84	1.00	1.20	18,403	38,982	18,656	31,229	75,918	33,440	567,942	1,179,779	754,115	18.19	16.54	21.95	42
11.7	14.9	13.5	4,793	37,967	12,557	1.07	0.95	1.40	12,236	22,158	9,763	24,619	45,018	20,100	477,840	684,519	381,487	19.25	15.21	18.98	43
15.5	14.4	13.5	11,964	35,785	22,959	0.90	1.05	1.37	10,125	15,085	6,167	30,364	45,378	19,973	743,358	709,523	475,557	24.47	16.98	23.81	44
14.0	8.6	11.6	60,574	145,535	37,878	0.75	1.00	1.11	32,826	45,606	18,020	92,273	127,113	50,234	842,045	1,305,117	525,008	9.13	10.27	10.45	45
15.6	14.2	18.4	13,536	37,457	17,498	0.73	1.10	1.24	5,336	5,309	1,422	10,891	10,601	2,515	239,801	191,502	64,888	22.02	18.07	25.80	46
8.6	7.5	11.7	3,461,117	4,595,021	6,065,570	0.64	0.91	0.69	63,959	92,204	58,798	836,852	1,174,038	693,664	5,387,347	9,213,286	6,350,459	6.44	7.85	9.15	47
11.5	6.9	14.0	14,071,717	9,353,159	15,402,962	0.56	0.97	0.65	180,488	186,486	164,047	3,261,448	2,545,017	1,988,749	30,243,036	22,621,564	29,981,651	9.27	8.90	15.08	48
12.0	4.8	10.0	983	181	9	0.75	1.05	0.90	586	340	73	9,052	6,367	865	59,857	35,995	5,249	6.61	5.65	6.07	49
7.3	12.8	----	478	740	--------	0.80	1.00	----	32	31	4	197	101	34	2,280	2,166	388	11.57	21.45	11.41	50
2.8	10.7	18.9	378	2,447	244	0.65	1.00	0.85	929	560	160	21,221	9,331	2,336	111,837	57,693	21,911	5.27	6.20	9.38	51
7.0	4.4	10.8	556,464	70,819	236,292	0.56	0.98	0.61	9,107	9,351	10,077	361,287	243,205	243,849	1,816,476	1,306,458	1,754,375	4.47	5.37	7.19	52
14.2	6.5	15.6	1,206,747	187,385	1,728,000	0.48	0.91	0.60	5,992	4,295	5,223	248,440	144,530	149,540	1,816,915	785,968	1,545,588	7.37	5.44	10.34	53
33.7	26.8	25.6	334,744	451,826	204,550	0.72	0.87	0.95	686	847	651	9,836	10,506	8,480	238,062	91,828	233,006	24.21	8.74	27.48	54
32.2	21.6	24.0	604	1,416	1,629	0.75	0.85	0.85	102	208	61	392	697	282	9,456	5,579	7,589	24.12	8.00	26.91	55
23.5	26.0	29.4	3,196	8,098	2,024	0.84	0.85	0.85	26	25	15	108	161	37	3,319	1,561	863	30.73	9.70	23.32	56
27.9	22.0	22.5	186	412	268	0.85	0.85	0.85	45	72	15	154	266	35	4,116	1,713	1,420	26.74	6.44	40.57	57
24.2	17.2	25.0	494	1,345	85	0.85	0.85	0.85	33	91	13	137	463	91	3,546	3,351	1,407	25.88	7.24	15.46	58
32.4	28.7	25.2	1,660,757	1,565,595	1,849,847	0.69	0.78	1.00	571	1,329	497	7,653	15,450	4,808	132,678	176,248	119,394	17.34	11.41	24.83	59

TABLE 13.—SORGHUM UTILIZATION—FARMS REPORTING, ACREAGE, PRODUCTION, AND VALUE OF SORGHUMS FOR SPECIFIED USES, 1939, 1934, AND 1929; WITH FARMS REPORTING CLASSIFIED BY ACRES HARVESTED, 1939; BY DIVISIONS AND STATES—Continued

(Data for sorghums for sirup in table 50)

DIVISION AND STATE	SORGHUMS CUT FOR SILAGE, 1939									SORGHUMS CUT FOR HAY OR FODDER, 1939								
	Farms reporting		Acreage			Production (tons—green weight)		Value (dollars)		Farms reporting		Acreage			Production (tons—dry weight)		Value (dollars)	
	Total	Percent of all farms reporting sorghums[4]	Total	Percent of total sorghum acreage[4]	Average per farm reporting	Total	Average per acre	Total	Average per ton	Total	Percent of all farms reporting sorghums[4]	Total	Percent of total sorghum acreage[4]	Average per farm reporting	Total	Average per acre	Total	Average per ton
United States	49,344	8.6	884,472	8.3	17.9	4,280,110	4.84	16,947,419	3.96	623,718	83.1	8,419,886	80.2	13.5	10,162,143	1.21	57,691,441	5.68
GEOGRAPHIC DIVISIONS:																		
New England	48	30.8	287	38.8	5.6	1,833	6.87	9,412	5.13	110	70.1	390	56.6	3.5	741	1.90	5,502	7.43
Middle Atlantic	115	21.3	708	29.5	6.2	5,073	7.17	24,086	4.75	421	77.8	1,676	69.9	4.0	3,044	1.82	22,495	7.39
East North Central	3,832	55.4	21,966	65.2	5.7	230,816	10.51	753,134	3.26	2,912	42.1	10,519	29.7	3.5	27,595	2.67	126,906	4.60
West North Central	34,360	11.4	511,078	9.0	14.9	2,659,741	5.20	8,948,512	3.38	259,298	79.1	3,722,144	65.6	15.8	5,407,387	1.45	20,676,220	3.82
South Atlantic	657	2.1	7,650	10.6	11.6	50,865	6.65	372,902	7.33	30,900	98.6	62,947	87.0	2.0	89,950	1.43	921,986	10.25
East South Central	1,447	2.5	15,804	14.5	10.9	115,624	7.32	829,739	7.18	55,106	96.8	91,266	83.7	1.7	173,988	1.91	1,237,173	7.11
West South Central	7,735	2.4	292,362	4.2	37.8	1,067,603	3.65	5,374,264	5.03	277,825	84.8	3,909,102	55.5	14.1	3,963,319	1.01	31,337,965	7.91
Mountain	892	4.4	30,967	3.2	34.7	110,628	3.57	554,550	4.85	16,748	82.7	817,568	62.9	36.9	488,322	0.79	3,323,672	6.81
Pacific	258	7.3	3,668	4.5	14.2	37,927	10.34	100,820	2.66	398	11.3	4,276	5.2	10.7	7,797	1.82	39,522	5.07
NEW ENGLAND:																		
Maine	7	17.9	23	15.4	3.3	289	12.57	1,272	4.40	34	87.2	126	84.6	3.7	281	2.23	1,967	7.00
New Hampshire	7	33.3	30	42.9	4.3	224	7.47	1,052	4.70	15	71.4	40	57.1	2.7	76	1.90	532	7.00
Vermont	10	34.5	54	66.1	5.4	303	5.61	1,394	4.60	19	65.5	29	34.9	1.5	69	2.38	483	7.00
Massachusetts	12	36.4	96	38.9	8.0	682	7.10	3,819	5.60	20	60.6	124	50.2	6.2	198	1.60	1,584	8.00
Rhode Island	5	50.0	36	64.4	7.6	169	4.45	946	5.60	6	60.0	21	35.6	3.5	48	2.29	384	8.00
Connecticut	7	28.0	26	32.1	3.7	166	6.38	929	5.60	16	64.0	50	61.7	3.1	69	1.38	552	8.00
MIDDLE ATLANTIC:																		
New York	63	17.9	375	28.0	6.0	2,698	7.19	12,598	4.67	287	81.5	960	71.7	3.3	1,925	2.01	13,475	7.00
New Jersey	14	34.1	129	45.4	9.2	804	6.25	4,422	5.50	26	63.4	149	52.5	5.7	195	1.31	1,560	8.00
Pennsylvania	38	25.7	204	26.4	5.4	1,571	7.70	7,066	4.50	108	73.0	567	73.3	5.2	924	1.63	7,460	8.07
EAST NORTH CENTRAL:																		
Ohio	79	19.9	464	34.5	5.9	4,607	9.93	16,218	3.52	285	72.0	743	55.3	2.6	1,540	2.07	8,802	5.72
Indiana	751	52.3	4,234	67.8	5.6	46,898	11.08	159,455	3.40	682	47.5	1,775	28.4	2.6	4,751	2.68	23,755	5.00
Illinois	1,889	57.2	11,932	61.8	6.3	133,233	11.17	432,502	3.25	1,261	38.2	5,336	27.6	4.2	14,997	2.81	67,477	4.50
Michigan	240	54.2	1,162	63.3	4.8	11,075	9.53	33,225	3.00	202	45.6	651	35.4	3.2	1,644	2.53	8,220	5.00
Wisconsin	873	65.4	4,176	69.3	4.8	35,005	8.38	111,734	3.19	482	36.1	1,814	30.1	3.8	4,663	2.57	18,652	4.00
WEST NORTH CENTRAL:																		
Minnesota	2,438	31.4	11,459	31.5	4.7	97,154	8.48	291,462	3.00	5,456	70.4	24,468	67.3	4.5	75,463	3.08	229,678	3.04
Iowa	5,177	36.4	32,977	42.2	6.4	355,808	10.79	1,467,582	4.12	8,512	59.9	38,904	49.8	4.6	129,008	3.32	517,682	4.01
Missouri	4,288	7.0	38,897	11.0	9.1	349,363	8.98	1,374,438	3.93	46,106	75.5	231,350	65.2	5.0	546,898	2.36	2,343,452	4.28
North Dakota	753	7.0	12,286	7.5	16.3	26,160	2.13	106,094	4.06	10,157	93.7	151,189	92.0	14.9	200,384	1.33	801,536	4.00
South Dakota	1,394	3.6	31,842	3.0	22.8	65,322	2.05	209,401	3.21	36,603	93.9	889,129	82.9	24.3	1,067,840	1.20	3,529,680	3.31
Nebraska	8,982	11.9	125,752	8.1	14.0	563,386	4.48	1,705,403	3.03	64,784	85.8	1,079,559	69.2	16.7	1,499,717	1.39	5,349,362	3.57
Kansas	11,348	12.1	257,865	10.7	22.7	1,202,558	4.66	3,794,132	3.16	67,700	71.9	1,307,565	54.3	19.3	1,888,077	1.44	7,904,830	4.19
SOUTH ATLANTIC:																		
Delaware	-----	-----	-----	-----	-----	-----	-----	-----	-----	5	100.0	22	100.0	4.4	28	1.27	196	7.00
Maryland	12	12.6	84	17.4	7.0	767	9.15	3,068	4.00	77	81.1	380	78.7	4.9	672	1.77	4,704	7.00
Dist. of Columbia	-----	-----	-----	-----	-----	-----	-----	-----	-----	-----	-----	-----	-----	-----	-----	-----	-----	-----
Virginia	23	1.8	149	4.1	6.5	1,035	6.95	4,140	4.00	1,208	96.5	3,451	93.6	2.8	7,346	2.14	63,138	8.59
West Virginia	9	3.6	48	9.1	5.3	258	5.38	1,290	5.00	232	92.1	431	81.5	1.9	749	1.74	5,371	7.17
North Carolina	107	1.7	461	4.6	4.3	3,436	7.45	22,877	6.66	6,218	97.1	9,215	92.7	1.5	17,437	1.89	177,665	10.19
South Carolina	187	2.5	2,457	14.6	13.1	14,587	5.94	105,132	7.21	7,170	96.7	13,860	82.5	1.9	18,343	1.32	201,773	11.00
Georgia	289	1.7	3,304	8.5	12.3	19,743	5.98	144,709	7.33	15,786	97.1	34,798	89.8	2.2	44,405	1.28	459,439	10.35
Florida	50	15.8	1,147	54.5	22.9	11,039	9.62	91,686	8.31	224	70.9	812	38.6	3.6	970	1.19	9,700	10.00
EAST SOUTH CENTRAL:																		
Kentucky	112	0.7	420	2.0	3.8	3,599	8.57	17,995	5.00	15,650	96.7	20,218	96.7	1.3	50,775	2.51	259,779	5.12
Tennessee	516	2.8	4,073	12.8	7.9	31,749	7.79	171,448	5.40	17,899	96.4	27,156	85.5	1.5	57,663	2.12	396,496	6.88
Alabama	270	2.2	4,863	19.3	18.0	32,272	6.64	252,115	7.81	11,973	97.0	19,956	79.2	1.7	26,640	1.33	225,725	8.47
Mississippi	549	5.3	6,448	20.6	11.7	48,004	7.44	388,183	8.09	9,584	93.1	23,936	76.8	2.5	38,910	1.63	355,173	9.13
WEST SOUTH CENTRAL:																		
Arkansas	159	0.5	3,297	3.4	20.7	18,887	5.73	112,739	5.97	32,691	95.7	88,976	90.6	2.7	117,521	1.32	729,306	6.21
Louisiana	102	1.8	2,068	17.1	20.3	14,727	7.12	128,742	8.74	5,236	90.0	8,823	73.0	1.7	13,049	1.48	111,059	8.51
Oklahoma	1,257	1.5	32,108	2.2	25.5	106,485	3.38	484,646	4.47	63,011	74.1	804,744	54.9	12.8	719,102	0.89	4,902,701	6.82
Texas	6,217	3.1	254,889	4.7	41.0	925,504	3.63	4,848,137	5.02	176,887	87.4	3,006,559	55.0	17.0	3,113,647	1.04	25,594,899	8.22
MOUNTAIN:																		
Montana	25	4.2	368	4.0	14.7	1,006	2.73	3,268	3.24	564	94.6	8,664	94.8	15.4	10,153	1.17	56,599	5.57
Idaho	2	4.9	14	5.0	7.0	60	4.29	240	4.00	30	73.2	183	65.8	6.1	329	1.80	2,040	6.20
Wyoming	40	4.3	682	3.2	17.0	2,147	3.15	9,611	4.48	902	95.9	20,539	95.8	22.8	14,615	0.71	102,226	6.99
Colorado	380	3.7	14,640	2.9	38.5	23,692	1.62	124,967	5.27	8,800	86.4	346,847	68.8	39.4	226,691	0.65	1,491,509	6.58
New Mexico	253	3.7	10,478	2.5	41.4	36,018	3.44	233,792	6.49	5,823	84.9	256,962	55.8	40.5	228,843	0.96	1,583,123	6.98
Arizona	187	11.4	4,641	19.6	27.8	46,275	9.97	154,842	3.35	526	35.9	5,195	21.9	9.9	8,789	1.69	83,240	9.47
Utah	18	17.0	116	27.8	6.4	1,073	9.25	5,876	5.48	84	79.2	276	66.2	3.3	631	2.29	3,580	5.67
Nevada	7	14.6	28	10.4	4.0	357	12.75	1,964	5.50	20	41.7	80	29.6	4.0	271	3.39	1,355	5.00
PACIFIC:																		
Washington	6	12.0	71	44.1	11.8	643	9.06	2,893	4.50	39	78.0	83	51.6	2.1	175	2.11	1,225	7.00
Oregon	8	19.0	66	41.0	8.2	592	8.97	2,664	4.50	26	61.9	71	44.1	2.7	139	1.96	882	6.35
California	244	7.1	3,531	4.5	14.5	36,692	10.39	95,263	2.60	333	9.7	4,122	5.1	12.4	7,483	1.82	37,415	5.00

4 Except for sirup.

TABLE 14.—SORGHUMS FOR GRAIN—FARMS REPORTING, 1919, 1909, AND 1899; ACREAGE, 1899 TO 1924; AND PRODUCTION, 1899 TO 1939; BY DIVISIONS AND STATES

(Includes sorghums for grain and sorghums for seed, except as otherwise noted. For 1919, separate inquiries were carried for grain and for seed; farms reporting for that year represent sorghums for grain only. The inquiry for 1909 was restricted to kafir corn and milo maize; and for 1899 to kafir corn. Farms reporting and acreage for 1939, 1934, and 1929 in table 15)

DIVISION AND STATE	FARMS REPORTING			ACREAGE				PRODUCTION (BUSHELS)						
	1919	1909	1899	1924	1919	1909	1899	1939	1934	1929	1924	1919	1909	1899
United States	129,947	97,574	19,782	3,525,667	3,725,997	1,635,153	266,513	52,442,195	18,598,785	49,080,233	58,700,092	73,653,670	17,597,305	5,169,113
GEOGRAPHIC DIVISIONS:														
New England	4	16	------	--------	6	48	--------	225	75	90	--------	138	1,772	--------
Middle Atlantic	386	152	1	306	1,945	588	1	264	2,228	5,618	6,164	30,804	11,647	14
East North Central	97	354	70	483	524	1,185	137	66,186	38,342	8,211	6,160	7,810	22,779	2,812
West North Central	29,242	36,680	12,854	1,185,195	602,682	404,435	157,593	15,192,524	859,274	11,086,858	19,469,908	8,442,158	5,572,284	3,119,044
South Atlantic	124	125	13	1,943	398	230	40	24,844	44,615	26,419	16,667	5,338	3,561	618
East South Central	147	215	10	3,964	945	493	23	30,657	165,609	50,454	38,678	13,727	6,455	624
West South Central	84,797	53,853	6,202	2,118,190	2,667,435	1,107,406	88,540	30,764,218	14,669,894	32,586,837	35,378,995	54,815,580	10,536,612	1,620,590
Mountain	7,953	3,651	11	179,753	284,011	76,436	157	3,969,850	812,074	3,465,910	2,842,099	6,283,029	703,484	4,825
Pacific	7,197	2,528	641	35,853	167,951	44,336	20,222	2,393,831	2,006,674	1,847,868	943,421	4,055,086	938,713	420,586
NEW ENGLAND:														
Maine	------	------	------	--------	--------	--------	--------	--------	--------	50	--------	--------	--------	--------
New Hampshire	4	3	------	--------	6	23	--------	--------	--------	--------	--------	138	350	--------
Vermont	------	------	------	--------	--------	--------	--------	--------	--------	--------	--------	--------	--------	--------
Massachusetts	------	9	------	--------	--------	21	--------	108	--------	25	--------	--------	1,317	--------
Rhode Island	------	------	------	--------	--------	--------	--------	--------	--------	15	--------	--------	--------	--------
Connecticut	------	4	------	--------	--------	4	--------	115	75	--------	--------	--------	105	--------
MIDDLE ATLANTIC:														
New York	41	62	------	175	137	227	--------	71	597	3,448	3,792	2,404	5,082	--------
New Jersey	9	14	------	11	39	78	--------	80	281	--------	113	499	1,458	--------
Pennsylvania	336	76	1	120	1,769	283	1	113	1,350	2,168	2,259	27,901	5,129	14
EAST NORTH CENTRAL:														
Ohio	2	39	4	29	7	62	12	3,868	2,127	558	869	65	1,920	90
Indiana	46	54	3	53	335	179	3	4,869	2,712	1,007	596	4,444	5,228	37
Illinois	30	174	19	311	159	415	34	50,169	25,930	3,851	3,175	1,864	7,739	808
Michigan	------	24	------	--------	--------	84	--------	610	3,537	780	--------	--------	1,786	--------
Wisconsin	19	63	44	90	125	425	88	870	4,036	2,335	1,520	1,437	8,108	1,877
WEST NORTH CENTRAL:														
Minnesota	3	10	7	135	13	75	43	12,228	8,445	2,535	2,626	72	3,335	1,096
Iowa	73	66	22	358	518	142	66	160,600	31,875	4,136	6,841	6,900	3,081	1,408
Missouri	2,480	4,029	349	44,777	10,897	15,543	1,990	1,647,287	208,504	375,861	456,529	158,939	228,386	38,497
North Dakota	14	8	1	209	434	23	25	10,585	1,600	550	2,244	1,152	444	375
South Dakota	------	23	4	1,647	162	139	21	1,289,827	28,558	4,587	22,401	2,174	1,411	280
Nebraska	292	384	125	7,880	8,259	2,016	742	3,605,973	42,144	43,349	93,292	83,856	20,212	13,607
Kansas	26,380	32,160	12,326	1,130,209	584,399	388,495	154,706	8,466,026	538,148	10,655,820	18,686,175	8,189,065	5,115,415	3,063,781
SOUTH ATLANTIC:														
Delaware	------	2	2	--------	--------	1	2	--------	--------	--------	--------	--------	25	65
Maryland	6	9	1	9	7	19	1	461	339	108	129	138	258	8
Dist. of Columbia	------	------	------	--------	--------	--------	--------	--------	--------	--------	--------	--------	--------	--------
Virginia	------	33	2	174	11	80	9	1,408	1,353	1,902	2,612	272	1,438	170
West Virginia	40	16	------	87	133	26	--------	956	1,262	606	1,019	1,888	467	--------
North Carolina	13	32	1	22	45	65	2	4,405	4,221	2,659	113	556	599	8
South Carolina	------	7	------	245	42	8	--------	5,215	2,736	5,985	2,518	520	135	--------
Georgia	------	14	7	1,301	30	15	26	9,434	29,875	13,895	8,759	197	257	369
Florida	65	12	------	105	130	16	--------	2,767	4,829	1,084	1,517	1,765	422	--------
EAST SOUTH CENTRAL:														
Kentucky	40	87	------	996	242	190	--------	3,391	31,972	7,616	9,770	3,429	2,404	--------
Tennessee	54	45	4	1,570	392	119	10	9,491	59,589	17,124	15,959	8,153	1,659	257
Alabama	46	51	3	850	233	140	4	4,480	39,988	8,978	8,228	3,315	1,716	90
Mississippi	27	32	3	548	78	44	9	13,295	34,062	16,736	4,723	850	794	277
WEST SOUTH CENTRAL:														
Arkansas	409	530	43	4,335	1,051	1,294	109	62,998	145,535	33,974	43,883	14,609	15,284	1,722
Louisiana	20	32	------	101	45	213	--------	18,803	52,234	14,079	813	745	2,152	--------
Oklahoma [1]	41,824	29,660	4,852	914,020	1,171,617	532,515	65,418	5,430,497	4,829,603	8,772,398	12,227,244	18,158,105	4,658,752	1,136,772
Texas	42,544	23,631	1,307	1,199,734	1,494,722	573,384	22,813	25,232,118	9,642,432	23,768,380	23,107,075	36,682,221	5,860,444	482,096
MOUNTAIN:														
Montana	3	3	------	89	4	53	--------	1,310	172	10	799	23	1,253	--------
Idaho	------	3	------	--------	--------	9	--------	595	740	--------	--------	--------	140	--------
Wyoming	3	3	------	195	37	17	--------	583	2,447	287	1,004	333	410	--------
Colorado	2,785	783	3	37,027	95,220	11,971	18	996,600	72,284	388,113	318,279	1,577,508	139,234	302
New Mexico	3,610	2,741	7	134,069	154,505	63,570	138	2,499,979	205,918	2,857,836	2,325,993	3,945,062	543,350	4,473
Arizona	1,545	109	1	8,365	34,214	801	1	466,973	519,340	215,387	195,904	859,600	18,739	50
Utah	4	------	------	--------	26	--------	--------	805	1,666	1,917	--------	378	--------	--------
Nevada	3	9	------	8	5	15	--------	3,805	9,527	2,380	120	125	358	--------
PACIFIC:														
Washington	5	3	------	--------	3	4	--------	195	485	315	--------	76	47	--------
Oregon	9	4	2	4	118	24	4	582	1,582	100	100	3,521	617	134
California	7,183	2,521	639	35,829	167,830	44,308	20,218	2,393,054	2,004,607	1,847,443	943,321	4,051,489	938,049	420,452

[1] Figures for 1899 include Indian Territory.

TABLE 15.—WHEAT THRESHED—FARMS REPORTING, ACREAGE, PRODUCTION, AND VALUE OF ALL WHEAT, 1939, 1934, AND 1929; WITH FARMS REPORTING WINTER WHEAT CLASSIFIED BY ACRES HARVESTED, 1939; BY DIVISIONS AND STATES

(Percent not shown when more than 1,000)

DIVISION AND STATE	ANY WHEAT THRESHED																				
	Farms reporting						Acreage														
				Percent of all farms						Percent increase or decrease (-)			Rank			Percent of cropland harvested			Average per farm reporting		
	1939	1934	1929	1939	1934	1929	1939	1934	1929	1929-1939	1934-1939	1929-1934	1939	1934	1929	1939	1934	1929	1939	1934	1929
United States	1,385,774	1,365,741	1,206,368	22.7	20.0	19.2	50,526,015	41,945,387	61,999,908	-18.5	20.5	-32.3	----	----	----	15.7	14.2	17.3	36.5	30.8	51.3
GEOGRAPHIC DIVISIONS:																					
New England	865	2,446	827	0.5	1.5	0.7	2,288	7,285	2,744	-16.6	-68.6	165.4	9	9	9	0.1	0.2	0.1	3.4	3.0	3.3
Middle Atlantic	112,291	121,161	114,263	32.3	30.5	32.0	1,202,439	1,258,755	1,279,553	-6.0	-4.5	-1.6	7	7	7	8.9	8.5	8.9	10.7	10.4	11.2
East North Central	347,649	386,626	317,063	34.6	35.7	32.8	5,994,950	6,877,804	6,074,702	-1.3	-12.8	13.2	3	2	4	10.8	12.2	10.7	17.2	17.8	19.2
West North Central	438,825	316,214	378,174	40.2	28.8	34.0	25,066,503	18,761,510	32,559,155	-23.0	49.5	-48.5	1	1	1	21.9	18.4	23.5	57.1	53.0	86.1
South Atlantic	217,549	261,867	186,091	21.3	22.8	15.7	1,749,404	2,058,717	1,826,267	-4.2	-15.0	12.7	6	6	6	6.2	7.4	6.6	8.0	7.9	11.0
East South Central	66,548	75,200	34,646	6.5	6.6	3.3	672,533	831,090	485,922	38.4	-19.1	71.0	8	8	8	2.6	3.2	1.9	10.1	11.1	14.0
West South Central	80,849	79,442	62,799	8.4	7.0	5.7	6,935,940	6,692,881	7,561,619	-8.3	3.6	-11.5	2	3	3	14.0	13.9	13.3	85.8	84.2	120.4
Mountain	88,985	84,417	99,060	38.1	31.1	41.1	5,826,269	4,071,512	8,208,884	-31.5	38.2	-50.4	4	4	2	30.4	27.8	35.3	83.2	48.2	82.8
Pacific	32,415	36,368	35,445	11.7	12.1	13.5	3,275,689	3,383,855	4,003,062	-18.2	-3.2	-15.5	5	5	5	25.3	25.9	30.5	101.1	93.0	112.9
NEW ENGLAND:																					
Maine	509	2,154	554	1.3	5.1	1.4	1,544	6,436	1,705	-9.5	-76.0	277.5	40	40	39	0.1	0.5	0.1	3.0	3.0	3.1
New Hampshire	11	7	10	0.1	(1)	0.1	46	9	18	155.6	411.1	-50.0	46	47	45	(1)	(1)	(1)	4.2	1.3	1.8
Vermont	57	196	170	0.2	0.7	0.7	230	493	658	-65.1	-53.4	-25.1	43	42	41	(1)	(1)	0.1	4.0	2.5	3.9
Massachusetts	38	19	38	0.1	0.1	0.1	273	97	172	58.7	181.4	-43.6	42	44	44	0.1	(1)	(1)	7.2	5.1	4.5
Rhode Island	7	6	4	0.2	0.1	0.1	49	54	16	206.3	-9.3	237.5	45	46	46	0.1	0.1	(1)	7.0	9.0	4.0
Connecticut	43	64	51	0.2	0.2	0.3	146	194	175	-16.6	-24.8	10.9	44	43	43	(1)	(1)	(1)	3.4	3.0	3.4
MIDDLE ATLANTIC:																					
New York	28,825	29,001	24,951	17.5	16.4	15.6	270,395	261,428	258,874	13.2	3.4	9.4	26	25	28	4.1	3.5	3.4	10.1	9.0	9.8
New Jersey	4,141	4,657	4,856	16.0	15.9	19.1	50,521	51,365	55,579	-5.7	-1.7	-4.1	35	36	33	6.5	5.9	6.9	12.2	11.0	11.1
Pennsylvania	81,325	87,503	84,496	48.1	45.7	49.0	881,525	945,924	987,100	-10.7	-6.8	-4.2	15	13	17	14.5	14.3	15.0	10.8	10.8	11.7
EAST NORTH CENTRAL:																					
Ohio	120,822	125,632	97,387	51.7	49.2	44.4	1,859,845	1,993,875	1,565,740	18.9	-6.7	27.5	10	8	10	19.0	19.2	15.5	15.4	15.9	16.1
Indiana	75,411	85,274	65,187	40.9	42.5	35.9	1,463,518	1,844,988	1,533,031	-4.6	-20.7	20.3	13	10	13	15.1	18.3	15.0	19.4	21.6	23.5
Illinois	63,363	67,028	66,836	29.7	29.0	31.2	1,868,350	2,080,257	2,095,399	-10.8	-10.2	-0.6	9	6	9	10.2	11.8	11.0	29.5	31.0	31.3
Michigan	69,197	78,050	65,581	36.9	39.7	37.5	754,357	854,861	790,145	-7.1	-14.1	8.2	17	15	18	9.3	10.2	10.2	10.6	11.0	12.4
Wisconsin	18,856	30,642	24,072	10.1	15.3	13.2	69,100	104,045	94,387	-26.8	-33.6	10.2	33	33	32	0.7	1.1	1.0	3.7	3.4	3.9
WEST NORTH CENTRAL:																					
Minnesota	61,187	63,007	55,752	41.1	31.0	30.1	1,490,346	1,156,472	1,314,757	13.4	28.9	-12.0	12	12	14	7.9	6.7	7.1	18.4	18.4	23.6
Iowa	21,601	16,151	18,998	10.1	7.3	8.8	367,630	293,386	421,189	-12.7	25.4	-30.3	22	24	22	1.8	1.6	1.9	17.0	18.2	22.2
Missouri	70,958	81,920	50,166	27.7	22.2	19.6	1,852,926	1,643,010	1,533,531	20.8	12.8	7.1	11	11	12	14.9	14.0	11.8	26.1	26.5	30.6
North Dakota	65,815	38,041	68,689	89.0	45.0	88.1	8,898,799	2,941,154	9,969,370	-30.8	134.8	-70.5	2	4	2	44.4	31.5	46.9	104.8	77.3	145.1
South Dakota	40,832	4,255	41,300	56.4	5.1	49.7	2,098,282	153,578	3,539,320	-40.7	-----	-95.7	7	29	6	17.1	3.2	19.8	51.4	36.3	85.7
Nebraska	58,212	44,090	54,949	48.1	33.0	42.4	3,144,171	2,250,269	3,699,987	-15.0	39.7	-39.2	4	5	5	18.2	18.5	17.3	54.0	51.0	67.3
Kansas	100,240	88,790	88,320	64.1	50.9	53.2	9,214,150	8,323,641	12,081,021	-23.7	10.7	-31.1	1	1	1	51.7	50.0	49.7	91.9	93.7	136.8
SOUTH ATLANTIC:																					
Delaware	2,829	3,433	4,127	31.5	33.1	42.5	63,758	80,241	105,735	-39.7	-20.6	-24.1	34	34	30	16.8	20.6	25.9	22.5	23.4	25.6
Maryland	17,140	18,758	19,378	40.7	42.2	44.9	348,547	408,063	506,499	-31.2	-14.6	-19.4	23	22	21	21.7	24.5	29.1	20.3	21.8	26.1
Dist. of Columbia	------	------	------	----	----	----	------	------	------	----	----	----	----	----	----	----	----	----	----	----	----
Virginia	52,640	66,797	59,590	30.1	33.8	34.6	490,389	605,119	656,988	-25.4	-19.0	-7.9	20	19	19	12.8	15.6	16.5	9.3	9.1	11.1
West Virginia	16,223	18,295	9,999	16.3	17.5	12.1	123,810	144,685	104,282	18.7	-14.4	38.7	32	30	31	7.9	8.5	6.3	7.6	7.9	10.4
North Carolina	57,695	76,477	49,070	20.7	25.4	17.5	367,382	495,806	352,634	9.9	-21.9	40.6	21	20	23	6.3	8.3	6.1	6.7	6.5	7.2
South Carolina	41,111	39,540	14,063	29.9	23.9	8.9	181,982	156,275	62,129	249.1	16.4	199.8	29	28	34	4.2	3.7	1.3	4.4	4.0	3.7
Georgia	29,911	38,567	10,084	13.8	15.4	3.9	153,536	168,528	48,020	219.7	-8.9	251.0	31	27	35	1.7	1.9	0.6	5.1	4.4	4.8
Florida	------	------	------	----	----	----	------	------	------	----	----	----	----	----	----	----	----	----	----	----	----
EAST SOUTH CENTRAL:																					
Kentucky	30,197	33,223	12,553	11.9	11.9	5.1	327,627	402,905	204,131	60.5	-18.7	97.4	25	23	29	6.2	7.4	3.8	10.8	12.1	16.3
Tennessee	35,305	39,681	21,804	14.3	14.5	8.9	338,722	418,273	279,885	21.0	-19.0	49.4	24	21	26	5.5	6.6	4.6	9.6	10.5	12.8
Alabama	967	2,261	277	0.4	0.8	0.1	4,891	9,075	1,524	220.9	-46.1	495.5	39	39	40	0.1	0.1	(1)	5.1	4.0	5.5
Mississippi	79	45	12	(1)	(1)	(1)	1,293	837	382	238.5	54.5	119.1	41	41	42	(1)	(1)	(1)	16.4	18.6	31.8
WEST SOUTH CENTRAL:																					
Arkansas	3,204	5,502	1,048	1.5	2.2	0.4	33,612	60,106	16,535	103.3	-44.1	263.5	36	35	36	0.5	0.9	0.3	10.5	10.9	15.8
Louisiana	8	4	5	(1)	(1)	(1)	34	73	15	126.7	-53.4	386.7	47	45	47	(1)	(1)	(1)	4.2	18.3	3.0
Oklahoma	51,250	42,132	38,688	28.5	19.6	19.0	4,158,230	3,540,833	4,575,568	-9.1	17.4	-22.6	3	2	3	32.8	28.7	29.4	81.1	84.0	118.3
Texas	26,387	31,804	23,058	6.3	6.5	4.7	2,744,064	3,091,870	2,969,511	-7.6	-11.3	4.1	6	3	7	10.5	12.2	9.7	104.0	97.2	128.8
MOUNTAIN:																					
Montana	25,192	19,811	29,145	60.2	39.2	61.4	3,054,876	1,997,819	4,418,588	-30.9	52.9	-54.8	5	7	4	53.1	43.5	56.4	121.3	100.8	151.6
Idaho	22,795	23,177	23,318	52.2	51.4	56.0	879,396	880,416	1,294,575	-32.1	-0.1	-32.0	16	14	15	30.0	33.0	41.1	38.6	38.0	55.5
Wyoming	4,369	3,349	5,985	29.1	19.2	37.3	161,725	105,562	340,323	-52.5	53.2	-69.0	30	32	24	10.5	8.7	17.0	37.0	31.5	57.1
Colorado	15,906	15,416	18,856	30.9	24.2	31.4	1,025,912	704,096	1,538,914	-33.3	45.7	-54.2	14	17	11	21.5	18.3	22.8	64.5	45.7	81.6
New Mexico	6,211	6,839	8,922	18.2	16.5	22.0	268,628	129,802	319,808	-16.0	107.0	-59.4	27	31	25	17.1	17.5	21.4	43.3	19.0	48.2
Arizona	1,380	2,015	980	7.5	10.7	6.8	24,572	40,497	15,448	59.1	-39.5	162.2	37	37	37	4.7	8.3	3.2	17.8	20.1	16.1
Utah	12,301	12,932	13,038	48.4	42.1	48.0	198,757	201,158	265,699	-25.2	-1.2	-24.3	28	26	27	20.6	24.7	22.9	16.2	15.6	20.4
Nevada	831	878	858	25.3	23.8	24.9	12,403	12,162	13,529	-8.3	2.0	-10.1	38	38	38	2.8	4.5	5.4	14.9	13.9	15.8
PACIFIC:																					
Washington	12,668	14,128	14,690	15.5	16.7	20.7	1,984,134	1,933,967	2,295,042	-14.4	1.6	-15.7	8	9	8	55.0	53.2	62.7	155.0	136.9	156.2
Oregon	14,734	16,169	15,657	23.8	24.9	28.4	722,460	836,052	1,075,241	-32.8	-13.5	-22.3	18	16	16	25.6	29.5	37.0	49.0	51.6	68.7
California	5,011	6,075	5,098	3.8	4.0	3.8	589,095	614,836	632,779	-6.9	-4.2	-2.8	19	18	20	9.0	9.3	9.7	117.6	101.2	124.1

1 Less than one-tenth of 1 percent.

TABLE 15.—WHEAT THRESHED—FARMS REPORTING, ACREAGE, PRODUCTION, AND VALUE OF ALL WHEAT, 1939, 1934, AND 1929; WITH FARMS REPORTING WINTER WHEAT CLASSIFIED BY ACRES HARVESTED, 1939; BY DIVISIONS AND STATES—Continued

(Percent not shown when more than 1,000)

DIVISION AND STATE	ANY WHEAT THRESHED—Continued												FARMS REPORTING WINTER WHEAT THRESHED, BY NUMBER OF ACRES, 1939				
	Production (bushels)						Value (dollars)						Total	Under 25 acres	25 to 49 acres	50 to 99 acres	100 acres and over
	1939	1934	1929	Average per acre			1939	1934	1929	Average per bushel							
				1939	1934	1929				1939	1934	1929					
United States	708,851,598	615,212,870	800,648,955	14.0	12.2	12.9	491,699,073	440,603,053	838,506,124	0.69	0.86	1.05	1,124,138	808,018	149,846	88,794	79,480
GEOGRAPHIC DIVISIONS:																	
New England	43,419	163,757	60,794	19.0	22.5	22.2	50,119	233,242	92,863	1.15	1.42	1.53	100	96	[2] 4	----	----
Middle Atlantic	25,730,247	21,257,250	22,329,459	21.4	16.9	17.5	21,078,055	20,005,156	27,091,258	0.82	0.94	1.21	110,576	101,843	7,466	968	99
East North Central	117,610,176	118,198,402	101,177,752	19.8	17.2	16.7	84,535,886	102,790,911	114,992,068	0.72	0.87	1.14	331,412	260,954	52,699	15,409	2,350
West North Central	291,743,824	159,584,063	374,836,720	11.8	9.5	11.5	196,117,381	141,538,585	382,249,441	0.68	0.89	1.02	263,895	119,706	57,153	45,551	41,485
South Atlantic	25,426,749	26,525,614	25,543,757	14.5	12.9	14.0	21,663,759	26,171,965	31,633,951	0.85	0.99	1.24	217,536	206,177	8,691	2,414	254
East South Central	7,637,920	9,555,327	4,985,794	11.4	11.5	10.3	6,133,455	9,101,187	6,223,874	0.80	0.95	1.25	66,548	62,354	3,311	770	113
West South Central	86,943,330	63,869,709	95,415,317	12.5	9.5	12.6	60,187,509	51,388,851	94,177,187	0.69	0.80	0.99	80,849	32,757	13,189	13,827	21,096
Mountain	83,956,699	54,515,388	101,225,987	14.9	13.4	12.3	52,278,022	43,435,600	99,106,276	0.62	0.80	0.98	51,029	12,456	5,008	5,489	8,076
Pacific	69,759,254	59,542,380	75,073,398	21.3	17.6	18.8	47,657,087	45,957,758	82,937,186	0.68	0.77	1.10	22,595	11,695	2,326	2,365	6,007
NEW ENGLAND:																	
Maine	28,756	146,881	39,474	18.6	22.8	23.2	35,456	212,977	63,705	1.23	1.45	1.61	2	(3)	----	----	----
New Hampshire	779	143	378	15.9	15.9	20.9	779	186	529	1.00	1.30	1.41	7	7	----	----	----
Vermont	4,282	10,036	13,248	18.6	20.4	20.1	4,282	12,043	18,115	1.00	1.20	1.37	14	[2] 14	----	----	----
Massachusetts	5,503	1,295	3,825	20.2	13.4	21.1	5,503	1,554	4,959	1.00	1.20	1.37	31	[2] 31	----	----	----
Rhode Island	1,051	1,072	498	21.4	19.9	31.0	1,051	1,286	720	1.00	1.20	1.45	7	[2] 7	----	----	----
Connecticut	3,048	4,330	3,575	20.9	22.3	20.4	3,048	5,196	4,855	1.00	1.20	1.36	39	39	----	----	----
MIDDLE ATLANTIC:																	
New York	6,543,906	4,679,883	3,817,648	24.2	17.9	16.0	5,361,753	4,683,256	4,731,535	0.82	1.00	1.24	28,105	24,284	1,566	220	35
New Jersey	1,103,347	1,095,959	1,100,937	21.8	21.3	20.5	915,459	1,074,040	1,377,105	0.83	0.98	1.25	4,141	3,795	295	44	7
Pennsylvania	18,082,994	15,481,408	17,410,853	20.5	18.4	17.6	14,800,843	14,247,860	20,982,618	0.82	0.92	1.21	80,130	73,764	5,605	704	57
EAST NORTH CENTRAL:																	
Ohio	37,074,406	36,333,060	30,289,579	19.9	18.2	19.4	27,278,425	32,336,424	35,055,308	0.74	0.89	1.16	120,147	100,548	16,405	2,886	308
Indiana	25,653,913	31,810,639	25,190,384	17.5	17.2	16.4	17,527,534	27,357,149	28,101,520	0.68	0.86	1.12	74,727	56,720	13,928	3,607	472
Illinois	38,107,733	36,466,150	30,150,949	20.4	17.5	14.4	26,860,772	31,024,286	34,094,069	0.70	0.85	1.13	60,396	31,891	18,597	8,585	1,523
Michigan	15,804,411	12,099,302	13,711,136	21.5	14.2	17.4	12,091,100	10,649,796	15,647,194	0.77	0.88	1.14	67,458	63,144	3,740	528	46
Wisconsin	969,713	1,469,251	1,835,704	14.0	14.1	19.4	780,055	1,423,256	2,093,977	0.80	0.97	1.14	8,684	8,651	29	[2] 4	----
WEST NORTH CENTRAL:																	
Minnesota	20,341,862	12,381,984	19,760,092	13.6	10.7	15.0	15,718,334	12,248,466	21,580,220	0.77	0.99	1.09	15,368	14,397	791	159	21
Iowa	6,567,597	3,566,677	7,990,286	17.9	12.2	19.0	4,355,762	3,140,436	8,584,948	0.66	0.88	1.07	19,080	15,612	2,426	789	253
Missouri	30,890,536	24,785,211	15,116,509	16.7	15.1	9.9	20,512,947	20,817,897	16,818,409	0.66	0.84	1.11	70,958	46,715	15,340	6,739	2,166
North Dakota	69,261,286	18,014,885	95,574,408	10.0	6.1	9.6	48,897,059	17,301,567	97,572,655	0.71	0.96	1.02	285	101	102	66	16
South Dakota	17,592,727	724,694	34,044,975	8.4	4.7	9.6	12,325,670	668,497	33,536,052	0.70	0.92	0.99	1,988	1,090	447	249	202
Nebraska	34,676,159	17,467,113	53,867,855	11.0	7.8	14.6	25,263,565	14,646,786	53,629,850	0.67	0.84	1.00	55,996	18,897	17,091	12,936	7,072
Kansas	112,413,657	82,643,499	148,482,595	12.2	9.9	12.3	73,046,024	72,714,934	150,527,327	0.65	0.88	1.01	100,220	22,896	20,956	24,613	31,755
SOUTH ATLANTIC:																	
Delaware	1,131,176	1,446,445	1,975,161	17.7	18.0	18.7	885,729	1,330,729	2,322,411	0.78	0.92	1.18	2,829	1,911	665	237	16
Maryland	8,581,115	7,620,290	9,095,169	18.9	18.7	18.0	5,152,795	7,086,997	10,757,043	0.78	0.93	1.18	17,138	12,080	3,740	1,229	89
Dist. of Columbia	----	----	----	----	----	----	----	----	----	----	----	----	----	----	----	----	----
Virginia	7,211,524	7,895,883	8,575,461	14.7	13.0	13.1	6,342,276	7,579,856	10,536,082	0.88	0.96	1.23	52,840	49,467	2,677	541	55
West Virginia	1,782,592	1,848,998	1,360,285	14.4	12.8	13.0	1,553,854	1,810,058	1,704,884	0.87	0.98	1.25	16,212	15,543	504	155	10
North Carolina	4,968,759	4,887,381	3,623,003	12.8	9.9	10.5	4,556,020	5,180,624	5,017,968	0.92	1.06	1.39	57,895	56,869	729	77	20
South Carolina	2,121,624	1,399,216	505,206	11.7	9.0	9.7	1,792,883	1,567,122	703,654	0.85	1.12	1.39	41,111	40,799	230	60	22
Georgia	1,630,159	1,430,601	409,472	10.6	8.5	8.5	1,382,212	1,616,579	592,111	0.85	1.13	1.45	29,911	29,508	246	115	42
Florida	----	----	----	----	----	----	----	----	----	----	----	----	----	----	----	----	----
EAST SOUTH CENTRAL:																	
Kentucky	3,658,612	5,216,061	2,483,443	11.2	12.9	12.2	2,705,336	4,798,776	3,018,620	0.74	0.92	1.22	30,197	27,838	1,814	465	80
Tennessee	3,886,315	4,255,756	2,480,846	11.5	10.2	8.9	3,349,769	4,213,201	3,178,701	0.86	0.99	1.28	35,305	33,508	1,470	295	32
Alabama	54,019	71,254	15,070	11.0	7.9	9.9	44,755	76,954	18,959	0.83	1.08	1.26	967	943	18	6	----
Mississippi	38,974	12,256	6,435	30.1	14.6	16.8	33,594	12,256	7,594	0.86	1.00	1.18	79	65	9	[2] 5	----
WEST SOUTH CENTRAL:																	
Arkansas	353,443	477,159	153,291	10.5	7.9	9.3	241,250	458,073	173,362	0.68	0.96	1.13	3,204	2,969	176	41	18
Louisiana	601	580	144	17.7	7.9	9.6	488	609	179	0.81	1.05	1.24	8	8	----	----	----
Oklahoma	58,492,919	37,093,547	51,184,128	14.1	10.5	11.2	38,094,749	30,416,706	49,844,440	0.65	0.82	0.97	51,250	17,355	9,010	10,554	14,331
Texas	28,096,367	26,298,423	44,077,764	10.2	8.5	14.6	21,850,822	20,513,261	44,159,206	0.78	0.78	1.00	26,387	12,405	4,003	3,232	6,747
MOUNTAIN:																	
Montana	40,349,690	22,079,916	40,558,049	13.2	11.1	9.2	25,003,108	18,977,944	39,780,889	0.62	0.86	0.98	6,654	1,398	1,228	1,630	2,398
Idaho	22,323,077	19,736,463	28,591,357	25.4	22.4	22.1	13,473,698	13,632,531	28,310,766	0.60	0.69	0.99	5,980	1,804	1,182	1,325	1,671
Wyoming	1,798,012	1,045,024	4,298,085	11.1	9.9	12.6	1,114,095	904,611	5,766,601	0.62	0.87	0.88	1,246	435	287	267	257
Colorado	11,372,620	6,169,965	17,332,160	11.1	8.8	11.3	7,242,204	5,199,152	16,713,897	0.64	0.84	0.96	9,560	3,683	1,598	1,845	2,636
New Mexico	3,092,256	824,380	4,431,746	11.5	6.4	13.9	2,076,422	765,723	4,202,487	0.67	0.93	0.95	2,925	1,789	179	225	732
Arizona	610,206	872,649	348,745	24.8	21.5	22.6	470,899	733,317	448,785	0.77	0.84	1.29	1,053	888	89	45	31
Utah	4,059,709	3,481,794	5,309,953	20.4	17.3	20.0	2,629,631	2,971,284	5,419,514	0.65	0.85	1.02	3,339	2,226	429	340	344
Nevada	351,129	305,157	555,690	28.3	25.1	26.3	267,965	251,058	465,357	0.76	0.82	1.31	272	233	18	14	7
PACIFIC:																	
Washington	44,029,287	37,111,943	42,588,762	22.4	19.2	18.6	28,955,063	28,493,186	46,504,244	0.66	0.77	1.09	8,183	2,480	841	1,269	3,593
Oregon	15,358,147	12,606,105	21,526,667	21.3	15.1	20.0	10,791,117	9,668,289	25,602,620	0.70	0.77	1.10	10,261	7,565	883	508	1,305
California	10,371,800	9,825,332	10,957,967	17.6	16.0	17.3	7,910,907	7,778,281	12,830,322	0.76	0.79	1.17	3,949	1,850	602	588	1,109

[2] Includes reports for succeeding groups in which there were less than 3 farms reporting.
[3] Less than 5 farms reporting.

TABLE 16.—WINTER AND SPRING WHEAT THRESHED—FARMS REPORTING, ACREAGE,

	DIVISION AND STATE	WINTER WHEAT THRESHED														
		Farms reporting			Acreage			Production (bushels)			Average per acre			Value (dollars)		
		1939	1934	1929	1939	1934	1929	1939	1934	1929	1939	1934	1929	1939	1934	1929
1	United States	1,124,158	1,150,863	940,721	38,135,753	34,062,385	40,430,355	542,748,788	431,078,583	569,703,588	15.0	12.7	14.1	376,650,493	369,477,561	601,979,365
	GEOGRAPHIC DIVISIONS:															
2	New England	100	163	128	560	523	469	11,066	10,406	9,523	19.8	19.9	20.3	11,092	13,112	13,028
3	Middle Atlantic	110,376	118,066	111,667	1,188,225	1,240,242	1,260,330	25,455,267	20,979,343	21,999,595	21.4	16.9	17.5	20,851,864	19,752,149	26,664,832
4	East North Central	331,412	352,729	289,596	5,903,825	6,725,250	5,853,559	118,119,533	116,197,822	97,027,010	19.7	17.3	16.6	83,405,993	100,909,493	110,289,250
5	West North Central	265,895	214,072	220,226	14,707,062	12,448,105	17,726,350	187,207,778	128,496,627	226,264,227	12.7	10.3	12.8	123,273,876	111,546,623	230,733,084
6	South Atlantic	217,536	261,808	185,984	1,749,324	2,058,166	1,824,721	25,425,614	26,519,737	25,514,820	14.5	12.9	14.0	21,662,796	26,165,416	31,598,938
7	East South Central	66,546	75,198	34,611	672,533	831,066	486,550	7,637,920	9,555,046	4,981,485	11.4	11.5	10.3	6,133,455	9,100,906	6,218,298
8	West South Central	80,849	79,436	82,419	6,935,940	6,690,592	7,528,176	86,945,330	65,839,921	94,961,082	12.5	9.5	12.6	80,187,309	51,364,389	93,720,963
9	Mountain	31,029	26,548	31,446	2,721,119	1,931,257	3,151,652	42,617,005	25,933,833	44,668,559	15.7	13.4	14.2	26,548,129	20,258,267	43,410,289
10	Pacific	22,393	22,843	24,644	2,257,165	2,137,194	2,599,558	51,131,255	39,545,848	54,277,491	22.7	18.5	20.9	34,575,979	30,587,206	59,330,695
	NEW ENGLAND:															
11	Maine	2	51	29	4	125	78	112	2,500	1,669	28.0	20.0	21.4	118	3,625	2,464
12	New Hampshire	7	------	------	40	------	------	706	------	------	17.6	------	------	706	------	------
13	Vermont	14	35	22	110	114	91	2,256	2,450	1,373	20.5	21.5	15.1	2,256	2,940	1,788
14	Massachusetts	51	15	30	221	76	140	4,017	720	2,704	18.2	9.5	19.3	4,017	864	3,649
15	Rhode Island	7	6	4	49	54	16	1,051	1,072	498	21.4	19.9	31.0	1,051	1,286	720
16	Connecticut	39	56	43	136	154	144	2,944	3,664	3,278	21.6	23.8	22.8	2,944	4,397	4,427
	MIDDLE ATLANTIC:															
17	New York	26,105	27,452	23,551	266,037	254,203	230,449	6,458,224	4,567,441	3,681,980	24.3	18.0	16.0	5,290,024	4,567,441	4,554,565
18	New Jersey	4,141	4,657	4,336	50,511	51,393	53,579	1,103,247	1,095,969	1,100,937	21.8	21.3	20.5	915,373	1,074,040	1,377,105
19	Pennsylvania	80,130	85,957	83,280	871,677	934,656	976,302	17,893,798	15,315,945	17,216,476	20.5	16.4	17.6	14,646,467	14,090,668	20,733,162
	EAST NORTH CENTRAL:															
20	Ohio	120,147	124,791	96,867	1,851,904	1,983,236	1,547,476	36,913,630	36,170,768	29,962,671	19.9	18.2	19.4	27,157,304	32,191,984	34,673,113
21	Indiana	74,727	85,039	64,686	1,453,044	1,840,754	1,517,980	25,490,546	31,787,362	24,895,415	17.5	17.3	16.4	17,414,824	27,319,931	27,760,672
22	Illinois	60,396	65,579	59,555	1,842,550	2,047,681	1,978,093	37,708,766	36,209,694	27,998,719	20.5	17.7	14.2	26,574,179	30,778,240	31,688,898
23	Michigan	67,458	75,116	61,875	719,260	836,703	780,273	15,486,871	11,858,246	13,528,349	21.5	14.2	17.3	11,844,914	10,435,256	15,432,359
24	Wisconsin	8,684	4,204	6,813	37,067	16,676	29,757	519,720	191,752	643,856	14.0	11.5	21.6	414,772	184,082	728,008
	WEST NORTH CENTRAL:															
25	Minnesota	15,368	7,568	12,378	154,567	90,832	161,967	2,646,857	969,860	3,535,857	17.1	10.7	21.8	2,038,198	950,463	3,844,115
26	Iowa	19,080	13,174	15,574	340,782	269,000	374,150	6,200,002	3,386,352	7,111,982	18.2	12.6	19.0	4,114,075	2,979,990	7,657,511
27	Missouri	70,958	61,611	49,835	1,852,925	1,635,647	1,521,935	30,690,536	24,707,599	14,939,729	16.7	15.1	9.8	20,512,947	20,754,383	16,618,631
28	North Dakota	285	539	634	11,586	34,954	45,836	119,454	181,931	433,324	10.3	5.2	9.5	84,203	181,931	439,542
29	South Dakota	1,988	720	1,533	89,468	40,515	62,646	946,389	182,267	1,170,659	10.6	4.5	14.2	641,456	164,040	1,181,306
30	Nebraska	55,998	42,172	52,300	3,045,851	2,084,708	3,505,537	34,001,937	16,614,208	51,115,355	11.2	8.0	14.6	22,843,562	13,955,935	51,050,746
31	Kansas	100,220	88,298	87,972	9,211,883	8,292,449	12,034,291	112,403,603	82,454,410	147,957,561	12.2	9.9	12.3	73,039,435	72,559,881	149,991,235
	SOUTH ATLANTIC:															
32	Delaware	2,829	3,433	4,107	63,758	80,241	105,434	1,151,176	1,446,445	1,968,976	17.7	18.0	18.7	883,729	1,330,729	2,314,989
33	Maryland	17,138	18,703	19,316	348,521	407,578	505,356	8,580,775	7,613,926	9,073,636	18.9	18.7	18.0	5,152,507	7,090,951	10,731,068
34	Dist. of Columbia	------	------	------	------	------	------	------	------	------	------	------	------	------	------	------
35	Virginia	52,840	68,797	59,390	490,389	605,119	656,968	7,211,524	7,895,863	8,575,461	14.7	13.0	13.1	6,342,276	7,579,858	10,536,082
36	West Virginia	16,212	18,291	9,974	123,756	144,619	104,180	1,761,597	1,846,485	1,359,087	14.4	12.8	13.0	1,553,189	1,809,555	1,703,070
37	North Carolina	57,695	76,477	49,070	387,382	495,606	352,654	4,988,759	4,887,381	3,623,003	12.8	9.9	10.3	4,556,020	5,180,624	5,017,966
38	South Carolina	41,111	39,540	14,063	181,962	156,275	52,129	2,121,624	1,399,216	505,206	11.7	9.0	9.7	1,792,883	1,567,122	703,634
39	Georgia	29,911	38,567	10,084	155,536	168,528	48,020	1,630,169	1,430,601	409,472	10.6	8.5	8.5	1,382,212	1,616,579	592,111
40	Florida	------	------	------	------	------	------	------	------	------	------	------	------	------	------	------
	EAST SOUTH CENTRAL:															
41	Kentucky	30,197	33,223	12,547	327,627	402,905	203,977	3,658,812	5,216,061	2,481,466	11.2	12.9	12.2	2,705,338	4,798,776	3,016,114
42	Tennessee	35,305	39,879	21,775	338,722	418,249	279,867	3,888,316	4,255,475	2,478,512	11.5	10.2	8.9	3,349,768	4,212,920	3,175,819
43	Alabama	967	2,251	277	4,891	9,075	1,524	54,019	71,254	15,070	11.0	7.9	9.9	44,755	76,954	18,959
44	Mississippi	79	46	12	1,293	857	382	38,974	12,256	6,435	30.1	14.3	16.8	35,594	12,256	7,594
	WEST SOUTH CENTRAL:															
45	Arkansas	3,204	5,502	1,046	33,612	60,105	16,467	355,443	477,159	152,490	10.5	7.9	9.3	241,250	458,073	172,413
46	Louisiana	8	4	5	34	73	15	601	580	144	17.7	7.9	9.6	488	609	179
47	Oklahoma	51,250	42,132	38,318	4,158,230	3,559,995	4,549,408	58,492,919	37,080,132	50,829,240	14.1	10.5	11.2	38,094,749	30,405,708	49,484,159
48	Texas	26,387	31,796	23,048	2,744,064	3,090,411	2,982,286	28,096,367	26,282,050	43,979,208	10.2	8.5	14.8	21,850,822	20,499,999	44,064,252
	MOUNTAIN:															
49	Montana	8,654	5,734	5,872	773,381	555,398	624,021	13,127,288	7,539,699	8,905,729	17.0	13.6	14.3	7,850,646	6,182,553	8,403,087
50	Idaho	5,980	6,256	7,029	562,598	518,737	703,239	13,650,793	10,588,816	13,971,744	24.3	20.4	19.9	8,371,319	7,410,771	13,975,013
51	Wyoming	1,246	803	1,460	87,685	52,736	151,818	844,011	456,014	1,757,824	9.6	8.6	13.3	537,068	392,172	1,816,415
52	Colorado	9,560	6,957	10,380	880,855	516,754	1,203,514	9,296,704	3,905,209	12,769,652	10.6	7.6	10.6	5,922,925	3,317,726	12,541,625
53	New Mexico	2,925	1,953	2,230	254,036	110,316	286,150	2,921,762	594,508	3,917,953	11.5	5.4	13.6	1,948,873	558,838	3,880,750
54	Arizona	1,055	1,668	721	19,430	39,062	11,727	490,057	843,493	270,696	25.2	22.2	23.1	375,782	708,534	348,357
55	Utah	3,339	2,991	3,735	138,414	138,255	185,519	2,545,456	1,929,259	2,965,757	18.9	14.0	16.0	1,459,488	1,620,561	3,002,999
56	Nevada	272	186	221	4,742	2,999	3,844	140,966	80,855	109,204	29.7	27.0	28.4	104,028	67,110	140,039
	PACIFIC:															
57	Washington	8,183	8,084	8,533	1,180,858	1,013,928	1,150,633	29,758,831	22,706,518	26,975,707	25.2	22.4	23.4	18,962,608	17,256,954	28,772,399
58	Oregon	10,261	10,286	12,121	583,995	615,559	928,077	12,595,475	8,840,908	18,521,582	21.6	14.0	20.0	8,911,989	6,655,499	20,535,727
59	California	3,949	4,493	3,990	492,512	507,707	522,848	8,796,949	8,198,422	8,780,202	17.9	16.1	16.8	6,701,382	6,476,753	10,222,569

PRODUCTION, AND VALUE, BY DIVISIONS AND STATES: 1939, 1934, AND 1929

WINTER WHEAT THRESHED—Con.			SPRING WHEAT THRESHED (INCLUDING DURUM AND MACARONI)																	
Value (dollars)—Continued			Farms reporting		Acreage			Production (bushels)						Value (dollars)						
Average per bushel											Average per acre						Average per bushel			
1939	1934	1929	1939	1934	1939	1934	1929	1939	1934	1929	1939	1934	1929	1939	1934	1929	1939	1934	1929	
0.69	0.86	1.06	279,337	227,130	14,390,262	7,881,002	21,569,555	166,102,810	82,134,287	230,945,367	11.5	10.4	10.7	115,048,580	71,125,492	236,526,759	0.69	0.87	1.02	1
1.00	1.26	1.37	568	2,288	1,728	6,760	2,275	32,333	155,351	51,271	18.7	22.7	22.5	39,027	220,130	79,855	1.21	1.44	1.56	2
0.82	0.94	1.21	2,097	3,375	14,214	18,493	19,223	274,960	277,907	330,045	19.3	15.0	17.2	224,191	273,007	428,426	0.82	0.98	1.29	3
0.72	0.87	1.14	16,975	34,758	91,125	162,554	221,143	1,490,643	2,000,580	4,150,742	16.4	13.1	18.8	1,129,893	1,881,416	4,702,818	0.76	0.94	1.13	4
0.66	0.87	1.02	180,627	105,745	10,359,441	4,313,405	14,832,795	104,536,046	31,087,456	148,572,493	10.1	7.2	10.0	74,843,505	29,991,962	151,516,357	0.72	0.96	1.02	5
0.85	0.99	1.24	21	69	80	551	1,546	1,155	6,877	28,957	14.2	12.5	18.7	963	6,549	35,013	0.85	0.95	1.21	6
0.80	0.95	1.25	------	2	------	24	372	------	281	4,311	----	11.7	11.6	------	281	5,588	----	1.00	1.30	7
0.69	0.80	0.99	------	139	------	2,299	33,443	------	29,788	454,255	----	13.0	13.6	------	24,262	456,224	----	0.81	1.00	8
0.62	0.78	0.97	85,574	63,430	2,905,150	2,140,255	5,055,252	41,139,694	28,581,555	56,557,428	14.2	13.4	11.2	25,729,893	23,177,333	55,697,987	0.63	0.81	0.98	9
0.68	0.77	1.09	15,475	17,324	1,018,524	1,246,661	1,403,504	18,627,979	19,996,552	20,795,905	18.3	16.0	14.8	13,081,108	15,550,550	23,606,491	0.70	0.78	1.14	10
1.05	1.45	1.48	509	2,103	1,540	6,311	1,627	26,644	144,381	37,805	18.6	22.9	23.2	35,338	209,362	61,241	1.23	1.45	1.62	11
1.00	----	----	4	7	6	9	18	73	143	376	12.2	15.9	20.9	73	186	529	1.00	1.30	1.41	12
1.00	1.20	1.28	43	161	120	379	567	2,026	7,586	11,872	18.9	20.0	20.9	2,026	9,103	16,347	1.00	1.20	1.38	13
1.00	1.20	1.35	8	4	52	21	32	1,466	575	921	28.6	27.4	28.8	1,466	690	1,310	1.00	1.20	1.42	14
1.00	1.20	1.45	------	------	------	------	------	------	------	------	----	----	----	------	------	------	----	----	----	15
1.00	1.20	1.35	4	13	10	40	31	104	666	297	10.4	16.7	9.6	104	799	428	1.00	1.20	1.44	16
0.82	1.00	1.24	786	1,652	4,358	7,225	8,425	85,682	112,442	135,668	19.7	15.6	16.1	71,729	115,816	176,970	0.84	1.03	1.30	17
0.85	0.98	1.25	1	------	10	------	------	100	------	------	10.0	----	----	86	------	------	0.86	----	----	18
0.82	0.92	1.20	1,310	1,723	9,246	11,268	10,798	189,198	165,465	194,377	19.2	14.7	18.0	152,376	157,192	249,458	0.81	0.95	1.28	19
0.74	0.89	1.16	705	1,049	7,941	10,639	16,264	160,776	162,292	326,908	20.2	15.3	20.1	119,121	144,440	382,195	0.74	0.89	1.17	20
0.68	0.86	1.12	708	258	10,274	4,212	15,071	163,367	43,277	294,969	15.9	10.3	19.6	112,710	37,218	334,648	0.69	0.86	1.13	21
0.70	0.85	1.13	3,148	3,510	25,800	32,376	115,306	398,967	276,456	2,152,230	15.5	8.5	18.7	286,593	246,046	2,405,171	0.72	0.89	1.12	22
0.76	0.88	1.14	1,827	3,033	15,077	17,958	9,872	317,540	241,056	184,797	21.1	13.4	18.7	246,186	214,540	214,835	0.78	0.89	1.16	23
0.80	0.96	1.13	10,567	26,888	32,033	67,369	64,630	449,993	1,277,499	1,191,848	14.0	14.6	18.4	365,283	1,239,174	1,365,969	0.81	0.97	1.15	24
0.77	0.98	1.09	69,347	57,194	1,355,779	1,065,640	1,152,790	17,695,005	11,412,124	16,224,455	13.2	10.7	14.1	13,680,136	11,298,003	17,736,107	0.77	0.99	1.09	25
0.66	0.86	1.07	2,847	3,111	27,048	24,386	47,039	367,595	182,325	876,304	13.6	7.5	18.7	241,707	160,446	947,437	0.66	0.88	1.08	26
0.66	0.84	1.11	------	333	------	7,363	11,598	------	75,612	176,780	----	10.3	15.2	------	63,514	199,778	----	0.84	1.13	27
0.70	1.00	1.01	65,713	37,556	3,887,213	2,906,200	9,923,554	69,141,832	17,832,954	95,141,084	10.0	6.1	9.6	48,812,856	17,119,636	97,133,113	0.71	0.96	1.02	28
0.68	0.90	0.98	39,443	3,660	2,008,814	113,063	3,456,674	16,647,336	542,427	32,874,336	8.3	4.8	9.5	11,682,214	504,467	32,384,728	0.70	0.93	0.99	29
0.67	0.84	1.00	3,237	3,353	98,320	165,561	194,430	674,222	852,905	2,752,500	6.9	5.2	14.2	420,003	690,655	2,579,104	0.62	0.81	0.94	30
0.65	0.88	1.01	40	538	2,267	31,192	46,730	10,054	189,089	525,034	4.4	6.1	11.2	6,589	155,053	536,092	0.66	0.82	1.02	31
0.78	0.92	1.18	------	------	------	------	301	------	------	6,195	----	----	20.5	------	------	7,422	----	----	1.20	32
0.78	0.93	1.18	3	55	26	495	1,143	340	6,384	21,534	13.1	13.1	18.8	278	6,046	25,277	0.82	0.95	1.21	33
----	----	----	------	------	------	------	------	------	------	------	----	----	----	------	------	------	----	----	----	34
----	----	----	------	------	------	------	------	------	------	------	----	----	----	------	------	------	----	----	----	35
0.88	0.96	1.23	------	------	------	------	------	------	------	------	----	----	----	------	------	------	----	----	----	36
0.87	0.98	1.25	18	14	54	66	102	795	513	1,218	14.7	7.8	11.9	685	503	1,614	0.86	0.98	1.33	37
0.92	1.06	1.39	------	------	------	------	------	------	------	------	----	----	----	------	------	------	----	----	----	38
0.85	1.12	1.39	------	------	------	------	------	------	------	------	----	----	----	------	------	------	----	----	----	39
0.85	1.13	1.45	------	------	------	------	------	------	------	------	----	----	----	------	------	------	----	----	----	40
0.74	0.92	1.22	------	------	------	------	154	------	------	1,977	----	----	12.8	------	------	2,506	----	----	1.27	41
0.86	0.99	1.28	------	2	------	24	218	------	281	2,334	----	11.7	10.7	------	281	3,082	----	1.00	1.32	42
0.83	1.08	1.26	------	------	------	------	------	------	------	------	----	----	----	------	------	------	----	----	----	43
0.86	1.00	1.18	------	------	------	------	------	------	------	------	----	----	----	------	------	------	----	----	----	44
0.88	0.96	1.13	------	------	------	------	68	------	------	791	----	----	11.6	------	------	949	----	----	1.20	45
0.81	1.05	1.24	------	------	------	------	------	------	------	------	----	----	----	------	------	------	----	----	----	46
0.85	0.82	0.97	------	34	------	840	26,150	------	13,415	354,988	----	16.0	13.6	------	11,000	360,301	----	0.82	1.02	47
0.78	0.78	1.00	------	105	------	1,459	7,225	------	16,373	98,556	----	11.2	13.6	------	13,282	94,974	----	0.81	0.96	48
0.60	0.82	0.94	22,317	16,381	2,281,495	1,444,421	3,794,567	27,222,404	14,540,217	31,652,320	11.9	10.1	8.3	17,172,482	12,795,391	31,377,802	0.63	0.88	0.99	49
0.61	0.70	1.00	18,514	18,390	316,800	361,679	591,336	8,672,294	9,149,647	14,819,615	27.4	25.3	24.7	5,102,379	6,221,760	14,335,755	0.59	0.68	0.98	50
0.64	0.86	0.86	3,451	2,716	74,040	52,826	208,505	954,001	589,010	2,540,261	12.9	11.2	12.2	577,027	512,439	2,248,188	0.60	0.87	0.89	51
0.64	0.85	0.97	7,481	9,509	145,077	187,342	335,400	2,075,916	2,266,776	4,562,508	14.3	12.1	13.6	1,319,279	1,881,424	4,372,274	0.64	0.83	0.98	52
0.67	0.94	0.94	3,410	4,977	14,592	19,486	31,858	170,494	229,872	513,795	11.7	11.8	16.2	127,549	206,885	521,709	0.75	0.90	1.02	53
0.76	0.84	1.29	335	351	5,142	2,435	3,721	120,149	29,156	78,049	23.4	12.0	21.0	97,117	24,785	100,428	0.81	0.85	1.29	54
0.82	0.84	1.01	9,482	10,380	60,345	82,903	80,380	1,714,273	1,552,555	2,344,196	28.4	24.7	29.2	1,170,143	1,350,723	2,416,515	0.68	0.87	1.03	55
0.74	0.83	1.28	584	726	7,661	9,165	9,685	210,163	224,502	246,686	27.4	24.5	25.5	163,937	183,928	325,318	0.78	0.82	1.32	56
0.64	0.76	1.07	6,742	8,383	783,276	920,039	1,144,409	14,290,456	14,405,425	15,613,055	18.2	15.7	13.6	9,992,455	11,236,232	17,731,845	0.70	0.78	1.14	57
0.71	0.77	1.10	5,839	7,327	138,465	219,493	149,164	2,782,872	3,964,197	3,005,085	20.0	18.1	20.1	1,879,128	3,012,790	3,266,893	0.68	0.76	1.09	58
0.76	0.79	1.16	1,094	1,614	96,783	107,129	109,931	1,574,851	1,626,910	2,177,765	16.3	15.2	19.8	1,209,525	1,301,528	2,607,753	0.77	0.80	1.20	59

TABLE 17.—DURUM AND MACARONI AND OTHER SPRING WHEAT THRESHED—FARMS REPORTING AND ACREAGE, 1939, 1929, AND

(See text discussion concerning historical figures for

	DIVISION AND STATE	DURUM AND MACARONI WHEAT THRESHED[1]															
		Farms reporting			Acreage			Production (bushels)						Value (dollars)			
											Average per acre					Average per bushel	
		1939	1929	1909	1939	1929	1909	1939	1929	1909	1939	1929	1909	1939	1929	1939	1929
1	United States	49,018	71,721	37,017	3,003,228	5,856,188	2,502,872	30,977,580	57,352,962	39,958,947	10.3	9.8	16.0	21,008,285	52,786,167	0.68	0.92
	GEOGRAPHIC DIVISIONS:																
2	New England	—	—	6	—	—	7	—	—	130	—	—	18.6	—	—	—	—
3	Middle Atlantic	—	8	22	—	56	55	—	643	769	—	11.5	14.0	—	706	—	1.10
4	East North Central	—	3,824	1,038	—	23,681	3,856	—	424,070	71,380	—	17.9	18.5	—	450,481	—	1.06
5	West North Central	46,733	63,750	33,285	2,911,614	5,608,944	2,451,628	29,957,230	54,757,205	38,916,512	10.3	9.8	16.0	20,366,824	50,440,827	0.68	0.92
6	South Atlantic	—	—	15	—	—	101	—	—	1,746	—	—	17.3	—	—	—	—
7	East South Central	—	—	1	—	—	10	—	—	100	—	—	10.0	—	—	—	—
8	West South Central	—	74	44	—	3,653	967	—	58,379	5,186	—	15.4	5.4	—	52,432	—	0.93
9	Mountain	2,285	4,037	2,581	91,614	218,224	65,210	1,020,150	2,081,308	945,423	11.1	9.5	14.5	641,461	1,806,201	0.63	0.87
10	Pacific	—	28	25	—	1,630	1,038	—	33,357	17,701	—	20.5	17.1	—	35,518	—	1.06
	NEW ENGLAND:																
11	Maine	—	—	2	—	—	3	—	—	68	—	—	22.7	—	—	—	—
12	New Hampshire	—	—	1	—	—	1	—	—	8	—	—	8.0	—	—	—	—
13	Vermont	—	—	2	—	—	1	—	—	32	—	—	32.0	—	—	—	—
14	Massachusetts	—	—	1	—	—	2	—	—	22	—	—	11.0	—	—	—	—
15	Rhode Island	—	—	—	—	—	—	—	—	—	—	—	—	—	—	—	—
16	Connecticut	—	—	—	—	—	—	—	—	—	—	—	—	—	—	—	—
	MIDDLE ATLANTIC:																
17	New York	—	—	18	—	—	41	—	—	599	—	—	14.6	—	—	—	—
18	New Jersey	—	—	—	—	—	—	—	—	—	—	—	—	—	—	—	—
19	Pennsylvania	—	8	4	—	56	14	—	643	170	—	11.5	12.1	—	706	—	1.10
	EAST NORTH CENTRAL:																
20	Ohio	—	—	6	—	—	11	—	—	229	—	—	20.8	—	—	—	—
21	Indiana	—	—	2	—	—	2	—	—	48	—	—	24.0	—	—	—	—
22	Illinois	—	928	43	—	14,222	311	—	254,209	5,207	—	17.9	16.7	—	271,056	—	1.07
23	Michigan	—	289	61	—	929	163	—	16,868	2,408	—	18.2	14.8	—	18,558	—	1.10
24	Wisconsin	—	2,607	926	—	8,530	3,369	—	152,995	63,488	—	17.9	18.8	—	160,887	—	1.05
	WEST NORTH CENTRAL:																
25	Minnesota	—	9,966	5,715	—	247,206	173,755	—	3,274,230	2,809,668	—	13.2	16.2	—	3,182,591	—	0.97
26	Iowa	—	242	191	—	4,301	1,259	—	69,125	18,429	—	16.1	14.6	—	66,463	—	0.96
27	Missouri	—	—	6	—	—	69	—	—	595	—	—	8.6	—	—	—	—
28	North Dakota [3]	34,597	54,482	11,075	2,442,899	3,851,336	1,223,189	24,719,976	37,255,157	19,175,577	10.1	9.7	15.7	16,854,826	34,599,326	0.68	0.93
29	South Dakota [3]	11,364	18,023	13,850	446,456	1,456,726	946,549	5,085,969	13,525,487	15,844,925	11.4	9.3	16.7	3,421,582	12,034,359	0.67	0.89
30	Nebraska	772	1,029	1,940	22,279	46,730	55,536	151,285	631,218	771,349	6.8	13.5	13.9	90,416	554,343	0.60	0.88
31	Kansas	—	8	706	—	645	31,471	—	3,990	295,969	—	6.2	9.4	—	3,725	—	0.93
	SOUTH ATLANTIC:																
32	Delaware	—	—	—	—	—	—	—	—	—	—	—	—	—	—	—	—
33	Maryland	—	—	2	—	—	3	—	—	65	—	—	21.7	—	—	—	—
34	Dist. of Columbia	—	—	—	—	—	—	—	—	—	—	—	—	—	—	—	—
35	Virginia	—	—	—	—	—	—	—	—	—	—	—	—	—	—	—	—
36	West Virginia	—	—	12	—	—	96	—	—	1,673	—	—	17.4	—	—	—	—
37	North Carolina	—	—	—	—	—	—	—	—	—	—	—	—	—	—	—	—
38	South Carolina	—	—	—	—	—	—	—	—	—	—	—	—	—	—	—	—
39	Georgia	—	—	1	—	—	2	—	—	8	—	—	4.0	—	—	—	—
40	Florida	—	—	—	—	—	—	—	—	—	—	—	—	—	—	—	—
	EAST SOUTH CENTRAL:																
41	Kentucky	—	—	1	—	—	10	—	—	100	—	—	10.0	—	—	—	—
42	Tennessee	—	—	—	—	—	—	—	—	—	—	—	—	—	—	—	—
43	Alabama	—	—	—	—	—	—	—	—	—	—	—	—	—	—	—	—
44	Mississippi	—	—	—	—	—	—	—	—	—	—	—	—	—	—	—	—
	WEST SOUTH CENTRAL:																
45	Arkansas	—	—	1	—	—	13	—	—	62	—	—	4.8	—	—	—	—
46	Louisiana	—	—	—	—	—	—	—	—	—	—	—	—	—	—	—	—
47	Oklahoma	—	2	16	—	[2]	313	—	880	1,488	—	12.2	4.8	—	818	—	0.93
48	Texas	—	72	27	—	3,581	641	—	55,499	3,636	—	15.4	5.7	—	51,614	—	0.93
	MOUNTAIN:																
49	Montana	1,121	1,285	627	59,901	106,081	12,827	702,224	924,107	283,704	11.7	8.7	22.1	440,608	799,076	0.63	0.86
50	Idaho	—	13	27	—	774	369	—	11,475	5,160	—	14.8	14.0	—	10,368	—	0.90
51	Wyoming	410	1,055	251	14,6[illegible]	53,622	3,074	108,038	532,291	34,635	7.4	9.9	11.3	67,296	453,016	0.62	0.85
52	Colorado	754	1,263	1,649	17,060	48,718	48,777	209,888	491,198	619,214	12.3	10.1	12.7	133,557	428,614	0.64	0.87
53	New Mexico	—	399	18	—	7,924	129	—	99,063	2,119	—	12.5	16.4	—	89,985	—	0.91
54	Arizona	—	20	—	—	263	—	—	5,432	—	—	20.7	—	—	6,419	—	1.18
55	Utah	—	20	7	—	722	33	—	11,052	563	—	15.3	17.1	—	11,052	—	1.00
56	Nevada	—	2	2	—	140	1	—	6,670	28	—	47.6	28.0	—	7,671	—	1.15
	PACIFIC:																
57	Washington	—	13	9	—	418	474	—	5,097	9,622	—	12.2	20.3	—	5,230	—	1.03
58	Oregon	—	12	9	—	190	104	—	3,840	2,990	—	20.2	28.8	—	4,528	—	1.18
59	California	—	3	7	—	1,022	460	—	24,420	5,089	—	23.9	11.1	—	25,762	—	1.05

1 For 1939, data were secured separately for 7 States only.
2 All spring wheat.
3 North Dakota and South Dakota admitted as States in 1889. The 1869 figures are for Dakota Territory.

1909; PRODUCTION, 1939, 1929, 1909, AND 1869; AND VALUE, 1939 AND 1929; BY DIVISIONS AND STATES

wheat included in this table and also for winter wheat)

SPRING WHEAT THRESHED OTHER THAN DURUM AND MACARONI[1]																	
Farms reporting			Acreage			Production (bushels)							Value (dollars)				
1939	1929	1909	1939	1929	1909	1939	1929	1909	1869[2]	Average per acre 1939	Average per acre 1929	Average per acre 1909	1939	1929	Average per bushel 1939	Average per bushel 1929	
115,449	245,584	275,990	8,493,998	15,713,365	14,606,231	85,748,387	173,592,405	223,687,330	112,549,733	10.1	11.0	15.3	58,982,145	183,740,592	0.69	1.06	1
———	716	1,522	———	2,275	3,287	———	51,271	77,613	922,217	———	22.5	23.6	———	79,855	———	1.56	2
———	3,670	1,627	———	19,167	4,519	———	529,402	68,947	2,158,757	———	17.2	15.3	———	425,718	———	1.29	3
———	27,472	24,387	———	197,482	105,441	———	3,728,672	1,915,205	35,195,843	———	18.9	18.2	———	4,252,337	———	1.14	4
84,254	123,115	201,175	6,085,000	9,223,851	12,611,800	56,516,216	93,815,288	185,921,974	52,185,708	9.3	10.2	14.7	40,554,858	101,075,530	0.72	1.08	5
———	129	12	———	1,546	59	———	28,937	607	1,043,844	———	18.7	10.3	———	35,013	———	1.21	6
———	48	4	———	372	10	———	4,311	60	681,656	———	11.6	6.0	———	5,588	———	1.30	7
———	788	228	———	29,790	6,529	———	397,856	52,264	139,677	———	13.4	8.0	———	405,792	———	1.01	8
31,195	74,887	34,003	2,408,998	4,837,028	547,856	29,232,171	54,476,120	12,567,980	1,564,655	12.1	11.3	22.9	18,427,307	53,891,786	0.63	0.99	9
———	14,759	13,032	———	1,401,874	1,328,750	———	20,762,548	23,062,680	18,657,376	———	14.8	17.4	———	23,570,973	———	1.14	10
———	534	1,193	———	1,827	2,789	———	37,805	67,895	274,593	———	23.2	24.3	———	61,241	———	1.62	11
———	10	30	———	18	21	———	376	465	169,222	———	20.9	22.1	———	529	———	1.41	12
———	156	236	———	567	594	———	11,872	7,797	438,155	———	20.9	19.8	———	16,347	———	1.38	13
———	8	25	———	32	34	———	921	672	17,574	———	28.8	19.8	———	1,310	———	1.42	14
———	———	1	———	———	3	———	———	30	588	———	———	10.0	———	———	———	———	15
———	8	37	———	31	48	———	297	754	2,085	———	9.6	16.4	———	428	———	1.44	16
———	1,747	1,275	———	8,425	3,268	———	135,668	49,781	1,854,350	———	16.1	15.2	———	176,970	———	1.30	17
———	———	13	———	———	53	———	———	991	2,099	———	———	18.7	———	———	———	———	18
———	1,923	339	———	10,742	1,200	———	193,734	18,175	322,328	———	18.0	15.1	———	248,748	———	1.28	19
———	1,552	89	———	16,284	658	———	326,908	11,595	256,400	———	20.1	17.6	———	382,195	———	1.17	20
———	830	160	———	15,071	1,954	———	294,969	33,975	161,991	———	19.6	17.4	———	334,648	———	1.13	21
———	7,761	3,297	———	101,084	19,267	———	1,898,021	383,431	10,133,207	———	18.8	19.9	———	2,134,135	———	1.12	22
———	1,804	2,745	———	8,943	8,368	———	167,921	124,002	268,810	———	18.8	14.8	———	198,277	———	1.17	23
———	15,525	18,096	———	56,100	75,194	———	1,038,855	1,362,122	24,375,435	———	18.5	18.1	———	1,205,082	———	1.16	24
———	40,400	87,063	———	905,584	3,034,120	———	12,950,225	53,068,049	18,789,188	———	14.3	17.5	———	14,553,516	———	1.12	25
———	3,732	22,327	———	42,758	288,810	———	809,181	3,726,593	28,708,512	———	18.9	12.9	———	880,954	———	1.09	26
———	615	185	———	11,598	4,020	———	176,780	52,125	1,093,905	———	15.2	13.0	———	199,778	———	1.13	27
50,707	49,317	53,364	4,444,314	6,072,198	6,872,515	44,421,856	57,885,927	96,311,566	170,460	10.0	9.5	14.0	31,958,030	62,533,787	0.72	1.08	28
30,991	25,167	29,528	1,562,378	1,997,948	2,205,397	11,561,389	19,350,649	30,262,554		7.4	9.7	13.7	8,260,652	20,350,367	0.71	1.05	29
2,516	3,104	8,169	76,041	147,700	177,688	522,937	2,121,282	2,201,750	2,109,321	6.9	14.4	12.4	329,687	2,024,761	0.63	0.95	30
40	780	539	2,287	46,085	29,250	10,054	521,044	299,337	1,314,522	4.4	11.3	10.2	6,589	552,367	0.66	1.02	31
———	20	5	———	301	43	———	6,185	459	137	———	20.5	10.7	———	7,422	———	1.20	32
———	84	———	———	1,143	———	———	21,534	———	1,095	———	18.8	———	———	25,977	———	1.21	33
———	———	———	———	———	———	———	———	———	———	———	———	———	———	———	———	———	34
———	———	———	———	———	———	———	———	———	7,389	———	———	———	———	———	———	———	35
———	25	5	———	102	8	———	1,218	52	3,395	———	11.9	6.5	———	1,614	———	1.33	36
———	———	———	———	———	———	———	———	———	405,238	———	———	———	———	———	———	———	37
———	———	1	———	———	4	———	———	60	517,700	———	———	15.0	———	———	———	———	38
———	———	1	———	———	4	———	———	36	308,890	———	———	9.0	———	———	———	———	39
———	———	———	———	———	———	———	———	———	———	———	———	———	———	———	———	———	40
———	19	1	———	154	2	———	1,977	7	38,532	———	12.8	3.5	———	2,506	———	1.27	41
———	29	———	———	218	———	———	2,334	———	375,400	———	10.7	———	———	3,082	———	1.32	42
———	———	1	———	———	3	———	———	3	201,066	———	———	1.0	———	———	———	———	43
———	———	2	———	———	5	———	———	50	66,638	———	———	10.0	———	———	———	———	44
———	7	5	———	68	26	———	791	263	72,347	———	11.6	10.1	———	949	———	1.20	45
———	———	———	———	———	———	———	———	———	1,157	———	———	———	———	———	———	———	46
———	704	87	———	26,078	1,698	———	354,006	12,719	———	———	13.6	7.5	———	359,483	———	1.02	47
———	77	136	———	3,644	4,807	———	43,067	39,282	66,173	———	11.8	8.2	———	43,360	———	1.01	48
21,598	26,043	5,399	2,221,594	3,688,506	117,950	26,520,180	30,728,213	2,755,532	177,535	11.9	8.3	23.4	16,731,854	30,578,726	0.63	1.00	49
———	19,518	7,658	———	590,502	147,475	———	14,608,138	3,662,675	73,725	———	24.7	24.8	———	14,325,385	———	0.98	50
3,055	4,220	1,941	59,387	154,883	26,359	845,963	2,007,970	480,416	———	14.2	13.0	18.2	509,731	1,795,172	0.60	0.89	51
6,742	9,381	7,162	128,017	286,682	165,374	1,866,028	4,071,310	3,467,867	255,939	14.6	14.2	21.0	1,185,722	3,943,660	0.64	0.97	52
———	4,495	3,548	———	23,734	18,761	———	414,712	286,465	358,930	———	17.5	15.3	———	431,724	———	1.04	53
———	225	189	———	3,458	1,929	———	72,617	38,801	27,052	———	21.0	20.1	———	94,009	———	1.29	54
———	10,339	7,550	———	79,658	58,442	———	2,333,144	1,554,684	543,487	———	29.3	28.6	———	2,405,463	———	1.03	55
———	670	556	———	9,545	11,548	———	240,016	321,540	147,987	———	25.1	27.8	———	317,647	———	1.32	56
———	8,600	8,313	———	1,143,991	1,135,847	———	15,807,958	20,094,376	186,180	———	13.6	17.7	———	17,728,615	———	1.14	57
———	4,960	3,755	———	148,974	141,551	———	3,001,245	2,130,761	1,794,494	———	20.1	15.1	———	3,262,367	———	1.09	58
———	1,199	964	———	108,909	51,352	———	2,153,345	867,543	16,676,702	———	19.8	16.7	———	2,581,991	———	1.20	59

TABLE 18.—WHEAT THRESHED—FARMS REPORTING, 1899 TO 1939; ACREAGE, 1879

	DIVISION AND STATE	FARMS REPORTING						ACREAGE							
		1939	1934	1929	1919[1]	1909	1899	1939	1934	1929	1924	1919	1909	1899	1889
1	United States	1,385,774	1,363,741	1,208,368	2,225,134	1,458,867	2,053,912	50,526,015	41,943,387	61,999,908	50,862,230	73,099,421	44,252,592	52,588,574	33,579,514
	GEOGRAPHIC DIVISIONS:														
2	New England	865	2,446	827	13,481	2,236	4,585	2,288	7,283	2,744	5,408	31,864	4,893	9,237	15,106
3	Middle Atlantic	112,291	121,161	114,265	189,989	158,480	216,960	1,202,439	1,258,735	1,279,553	1,480,921	1,873,309	1,598,325	2,204,350	1,902,803
4	E. North Central	347,649	386,826	317,063	632,344	432,165	612,912	5,994,950	6,877,804	6,074,702	6,582,427	11,410,716	7,038,364	10,410,893	9,325,859
5	W. North Central	438,825	316,214	378,174	653,240	446,974	502,050	25,088,503	16,761,510	32,559,155	26,940,402	38,346,465	25,863,558	25,085,308	13,255,717
6	South Atlantic	217,549	261,867	166,091	305,821	212,246	341,873	1,749,404	2,058,717	1,826,267	1,749,773	2,924,762	2,241,345	3,368,672	2,670,355
7	E. South Central	68,548	75,200	34,646	126,023	83,775	195,045	672,533	831,090	485,922	481,092	1,564,887	1,515,243	2,987,485	1,818,215
8	W. South Central	80,849	79,442	62,799	153,987	35,048	101,187	8,935,940	6,692,881	7,581,619	4,854,736	7,374,160	1,556,087	2,934,687	494,965
9	Mountain	88,985	84,417	99,060	100,428	55,998	41,226	5,626,269	4,071,512	8,206,884	5,802,740	4,812,619	1,285,360	942,858	330,197
10	Pacific	32,413	36,368	35,445	49,821	31,745	40,096	3,275,689	3,383,855	4,003,082	2,964,731	4,660,639	3,359,419	4,644,886	3,766,517
	NEW ENGLAND:														
11	Maine	509	2,154	554	4,961	1,433	3,254	1,544	6,436	1,705	3,506	14,464	3,407	6,667	4,116
12	New Hampshire	11	7	10	912	62	158	46	9	18	72	1,366	70	271	2,027
13	Vermont	57	198	170	5,702	360	896	230	493	656	1,307	11,276	678	1,796	8,397
14	Massachusetts	38	19	38	703	81	48	273	97	172	215	1,876	109	95	112
15	Rhode Island	7	6	4	40	7	8	49	54	16	18	106	13	15	11
16	Connecticut	43	64	51	1,165	293	221	146	194	175	290	2,776	816	395	445
	MIDDLE ATLANTIC:														
17	New York	26,825	29,001	24,931	55,580	34,328	62,466	270,395	261,428	238,874	313,792	463,461	289,130	557,736	462,561
18	New Jersey	4,141	4,657	4,836	8,124	8,401	12,224	50,521	51,383	53,579	53,311	84,897	83,637	132,571	121,570
19	Pennsylvania	81,325	87,503	84,496	126,285	115,751	142,270	881,523	945,924	987,100	1,113,818	1,424,951	1,225,558	1,514,043	1,318,472
	EAST NORTH CENTRAL:														
20	Ohio	120,822	125,632	97,387	176,421	137,523	197,542	1,659,845	1,983,875	1,583,740	1,818,522	2,922,592	1,627,932	3,209,074	2,269,585
21	Indiana	75,411	85,274	65,187	123,043	104,273	131,800	1,463,318	1,844,966	1,533,031	1,605,117	2,798,657	2,082,835	2,693,293	2,570,017
22	Illinois	63,365	67,028	66,836	136,079	76,454	67,902	1,666,350	2,080,257	2,093,599	2,250,385	4,103,035	2,185,091	1,828,143	2,240,932
23	Michigan	69,197	78,050	63,581	103,093	82,214	135,973	734,337	854,661	790,145	792,965	1,056,667	802,137	1,925,769	1,501,225
24	Wisconsin	18,856	30,642	24,072	93,708	31,721	79,695	69,100	104,045	94,367	115,438	529,745	140,369	556,614	744,080
	WEST NORTH CENTRAL:														
25	Minnesota	81,167	63,007	55,752	113,491	93,049	126,203	1,490,346	1,156,472	1,314,757	1,643,682	3,793,402	3,276,911	6,560,707	3,372,627
26	Iowa	21,601	18,131	18,998	76,219	36,284	64,798	387,830	293,566	421,189	446,128	1,437,743	526,777	1,689,705	585,548
27	Missouri	70,958	61,920	50,166	142,800	79,757	89,941	1,852,925	1,643,010	1,533,531	1,439,448	4,564,990	2,017,128	2,056,219	1,946,785
28	North Dakota [2]	85,815	38,041	88,689	67,724	59,365	53,094	6,898,799	2,941,164	9,969,370	8,322,558	9,098,042	6,188,782	4,451,251	2,709,421
29	South Dakota [2]	40,652	4,255	41,300	49,372	39,496	41,621	2,098,282	153,378	5,539,320	2,364,447	3,891,468	3,217,255	3,984,859	2,259,846
30	Nebraska	58,212	44,090	54,949	77,792	64,322	66,651	3,144,171	2,250,269	3,699,987	3,007,217	4,294,156	2,662,918	2,558,949	796,855
31	Kansas	100,240	88,790	88,320	126,642	74,701	59,742	9,214,160	8,323,641	12,081,021	9,716,922	11,266,664	5,975,785	3,803,818	1,582,655
	SOUTH ATLANTIC:														
32	Delaware	2,829	3,433	4,127	5,312	4,827	5,620	63,758	80,241	105,735	96,703	125,740	111,215	118,740	94,368
33	Maryland	17,140	18,758	19,378	26,277	23,356	28,312	348,547	408,063	506,499	484,659	664,295	589,893	634,445	510,727
34	Dist. of Columbia	------	------	------	3	------	3	------	------	------	10	18	------	17	30
35	Virginia [3]	52,540	66,797	59,390	89,472	63,405	78,770	490,389	605,119	656,968	599,151	990,506	692,907	927,266	737,510
36	West Virginia [3]	16,223	18,295	9,999	35,203	22,344	46,778	123,810	144,685	104,262	111,319	298,036	209,315	447,928	349,016
37	North Carolina	57,695	76,477	49,070	89,388	65,124	90,307	387,382	495,806	352,634	336,793	620,659	501,912	748,984	666,509
38	South Carolina	41,111	39,540	14,063	24,433	11,356	38,787	181,982	156,275	52,129	52,070	84,621	43,028	174,245	115,510
39	Georgia	29,911	38,567	10,064	35,724	21,827	55,299	153,538	188,528	48,020	69,003	140,861	93,065	319,161	196,633
40	Florida	------	------	------	9	5	17	------	------	------	66	26	10	85	32
	EAST SOUTH CENTRAL:														
41	Kentucky	30,197	33,223	12,553	59,628	37,164	83,132	327,627	402,905	204,131	184,108	839,987	681,323	1,431,027	898,694
42	Tennessee	35,305	39,881	21,804	56,896	44,013	86,503	338,722	418,273	279,885	287,614	684,497	619,861	1,426,112	877,561
43	Alabama	967	2,251	277	8,473	2,463	21,828	4,691	9,075	1,524	6,070	34,017	13,665	123,897	39,641
44	Mississippi	79	45	12	1,028	135	1,580	1,293	837	382	3,240	6,386	394	6,447	2,519
	WEST SOUTH CENTRAL:														
45	Arkansas	3,204	5,502	1,048	24,582	5,197	35,226	33,612	60,105	16,535	32,702	256,211	60,426	379,453	140,464
46	Louisiana	8	4	5	118	23	26	34	73	15	886	766	65	214	41
47	Oklahoma [4]	51,250	42,132	38,688	68,953	23,003	26,108	4,158,230	3,540,833	4,575,558	3,509,372	4,702,280	1,169,420	1,527,073	2,003
48	Texas	28,387	31,804	23,058	62,334	6,825	39,807	2,744,064	3,091,870	2,969,511	1,311,776	2,414,903	326,176	1,027,947	352,477
	MOUNTAIN:														
49	Montana	25,192	19,811	29,143	23,136	8,164	3,671	3,054,876	1,997,819	4,418,588	3,102,879	1,698,531	258,377	92,132	18,896
50	Idaho	22,795	23,177	23,318	22,620	12,878	7,587	879,398	880,416	1,294,575	809,204	1,141,295	399,234	266,305	63,704
51	Wyoming	4,369	3,349	5,986	4,468	2,735	1,390	161,725	105,562	340,323	138,253	181,420	41,968	19,416	4,584
52	Colorado	15,906	15,416	18,856	23,961	11,719	8,106	1,025,912	704,096	1,536,914	1,306,208	1,328,616	340,729	294,949	126,999
53	New Mexico	6,211	6,839	6,922	9,052	6,160	5,943	268,628	129,902	319,808	207,632	135,185	32,341	37,907	21,853
54	Arizona	1,380	2,015	960	1,764	1,409	1,317	24,572	40,497	15,448	32,182	37,131	20,088	24,377	8,225
55	Utah	12,301	12,932	13,038	14,468	12,387	12,383	198,757	201,158	265,699	194,540	268,457	178,423	189,235	84,505
56	Nevada	831	878	858	959	748	829	12,403	12,182	13,529	13,862	21,984	14,260	18,537	3,631
	PACIFIC:														
57	Washington	12,668	14,128	14,690	19,194	13,865	11,164	1,954,134	1,933,967	2,295,042	1,746,663	2,494,160	2,118,015	1,068,102	372,858
58	Oregon	14,734	18,169	15,857	20,686	13,202	18,329	722,460	835,052	1,075,241	859,541	1,080,051	763,187	873,379	553,052
59	California	5,011	6,073	5,098	9,961	4,678	12,603	589,095	614,836	632,779	358,537	1,086,428	478,217	2,693,405	2,840,807

[1] Discrepancy between farms reporting any wheat and spring wheat. Figures not revised.
[2] North Dakota and South Dakota admitted as States in 1889. Figures for 1879 obtained by consolidating data for the counties which then occupied the areas now known as North Dakota and South Dakota, respectively. The 1869 and 1859 figures are for Dakota Territory.
[3] In 1859, 1849, and 1839 Virginia included the area now known as West Virginia.
[4] Figures for 1899 include Indian Territory; those for 1889 are for Oklahoma Territory alone, no data being available for Indian Territory.

TO 1939: AND PRODUCTION, 1839 TO 1939; BY DIVISIONS AND STATES

ACREAGE—Continued	PRODUCTION (BUSHELS)														
1879	1939	1934	1929	1924	1919	1909	1899	1889	1879	1869	1859	1849	1839	
38,430,333	708,951,598	513,212,870	800,648,955	800,276,659	945,403,215	693,379,259	658,534,252	468,373,968	459,483,137	257,745,626	173,104,924	100,485,944	84,823,372	1
79,003	43,419	163,757	60,794	118,679	544,786	114,998	166,125	289,124	1,227,037	1,000,693	1,083,193	1,090,894	2,014,120	2
2,331,755	25,730,247	21,257,250	22,329,436	25,011,215	33,938,515	29,717,833	32,947,945	31,723,420	32,951,910	34,152,862	23,486,468	30,090,379	26,273,698	3
12,166,280	117,610,176	118,198,402	101,177,752	117,271,457	201,965,899	121,097,675	154,696,690	146,737,543	204,827,456	127,629,903	79,798,163	39,328,404	26,325,653	4
11,704,917	291,743,824	159,584,063	374,836,720	429,538,644	423,365,500	384,092,121	308,602,028	174,579,267	124,723,299	67,304,637	15,206,967	4,513,634	1,192,079	5
3,244,860	25,426,749	26,536,614	25,843,757	23,515,984	32,847,792	26,650,768	31,902,857	27,435,104	28,534,367	22,326,598	20,737,216	20,493,117	18,514,262	6
2,665,136	7,837,920	9,555,327	4,985,794	4,864,884	17,015,009	15,374,422	26,854,542	19,233,412	20,436,013	13,247,167	14,660,446	4,194,242	10,397,522	7
579,155	86,943,330	63,869,709	95,415,317	75,724,381	104,246,291	17,096,127	35,046,935	5,269,444	3,842,486	1,166,754	2,488,154	241,785	105,958	8
241,137	83,956,699	54,515,368	101,225,967	80,666,931	53,220,367	29,654,968	18,084,360	6,595,137	4,521,530	1,682,521	822,832	304,218	----------	9
2,359,060	69,759,234	59,542,360	75,073,396	44,164,484	78,231,656	59,560,347	72,230,570	56,511,497	38,419,039	19,234,491	6,841,465	229,271	----------	10
43,829	28,756	146,881	39,474	78,707	261,185	85,119	110,720	70,826	665,714	276,793	233,876	296,259	848,166	11
11,246	779	143	376	2,156	21,968	1,311	4,035	35,192	169,316	193,621	238,965	185,659	422,124	12
20,748	4,292	10,036	15,248	27,446	176,003	14,087	34,850	164,720	337,257	454,703	437,037	535,955	495,800	13
963	5,503	1,295	3,625	4,628	33,253	2,404	1,750	1,813	15,768	34,648	119,783	31,211	157,923	14
17	1,051	1,072	496	365	2,275	208	310	91	240	784	1,131	49	3,098	15
2,198	3,048	4,330	3,575	5,977	50,102	11,869	8,660	7,482	38,742	38,144	52,401	41,762	87,009	16
736,011	6,543,906	4,679,883	3,817,040	5,841,393	9,136,208	8,604,121	10,412,675	8,304,539	11,587,766	12,178,462	8,681,105	13,121,498	12,286,418	17
149,760	1,103,347	1,095,959	1,100,937	1,002,823	1,378,269	1,489,233	1,902,590	1,823,382	1,901,739	2,301,433	1,763,218	1,601,190	774,203	18
1,445,384	18,082,994	15,481,408	17,410,853	18,166,999	23,453,978	21,564,479	20,632,680	21,595,499	19,482,405	19,872,967	13,042,165	15,367,691	13,213,077	19
2,556,134	37,074,406	36,333,060	30,289,579	33,233,421	58,124,351	30,683,704	50,376,800	35,559,208	46,014,869	27,802,159	15,119,047	14,487,351	16,571,601	20
2,619,695	25,653,913	31,810,639	25,190,384	26,407,651	45,207,862	33,935,972	34,986,280	37,318,798	47,284,863	27,747,222	16,848,207	6,214,458	4,049,375	21
3,218,542	38,107,733	36,406,150	30,150,949	36,032,643	70,880,917	37,830,732	19,795,500	37,389,444	51,110,502	30,128,406	23,637,023	9,414,575	3,335,393	22
1,822,749	15,804,411	12,099,302	13,711,136	18,842,978	20,411,825	16,025,781	20,535,140	24,771,171	35,532,543	16,865,773	8,336,368	4,925,889	2,157,108	23
1,948,160	969,713	1,469,251	1,835,704	2,754,786	7,328,444	2,641,476	9,005,170	11,698,922	24,884,689	25,608,344	15,657,458	4,286,131	212,116	24
3,044,670	20,341,862	12,391,984	19,760,092	36,513,521	37,616,384	57,094,412	95,276,080	52,300,247	34,601,030	18,866,073	2,186,993	1,401	----------	25
3,049,288	6,567,597	3,568,677	7,990,286	9,972,944	21,591,928	8,055,944	22,769,440	8,249,786	31,154,205	29,435,692	8,449,403	1,530,591	154,693	26
2,074,394	30,890,536	24,783,211	15,116,509	19,131,037	65,210,462	29,837,429	23,072,768	30,113,821	24,966,627	14,315,920	4,227,586	2,981,652	1,037,386	27
84,854	69,261,286	18,014,885	95,574,408	123,010,149	61,540,404	116,781,886	59,888,810	26,403,365	1,737,343	170,662	945	----------	----------	28
180,444	17,592,727	724,094	34,044,975	33,689,913	31,080,995	47,059,590	41,889,360	16,541,138	1,092,946	----------	----------	----------	----------	29
1,469,065	34,676,159	17,467,113	53,867,855	55,687,684	57,843,598	47,695,745	24,924,520	10,571,059	13,847,007	2,125,086	147,867	----------	----------	30
1,861,402	112,413,657	82,643,409	148,482,595	151,553,396	149,475,729	77,577,115	38,778,450	30,399,871	17,324,141	2,591,198	194,173	----------	----------	31
87,539	1,131,176	1,446,445	1,975,101	1,698,481	1,571,867	1,643,572	1,870,570	1,501,050	1,175,272	895,477	912,941	482,511	315,165	32
569,296	6,581,115	7,620,290	9,095,169	7,664,394	9,820,528	9,463,457	9,671,800	8,348,177	8,004,864	5,774,503	6,103,480	4,494,680	3,345,783	33
284	----------	----------	----------	148	200	----------	410	600	6,402	3,782	12,760	17,370	12,147	34
901,177	7,211,524	7,895,683	8,575,461	8,009,276	11,446,027	8,076,989	8,907,510	7,904,092	7,828,174	7,398,787	13,130,977	11,212,616	10,109,716	35
393,088	1,782,392	1,846,998	1,360,295	1,369,253	3,747,812	2,575,996	4,326,150	3,634,197	4,001,711	2,483,543	----------	----------	----------	36
646,829	4,969,759	4,887,381	3,623,003	3,688,190	4,744,528	3,827,145	4,342,351	4,292,035	3,397,393	2,859,879	4,743,708	2,130,102	1,900,855	37
170,962	2,121,624	1,399,216	905,206	525,977	630,911	310,614	1,017,319	658,551	962,398	783,810	1,265,631	1,086,277	968,354	38
475,684	1,630,159	1,430,601	409,472	559,532	1,085,972	752,658	1,705,947	1,096,312	3,159,771	2,127,017	2,544,913	1,088,534	1,801,830	39
81	----------	----------	----------	735	249	137	800	290	422	----------	2,808	1,027	412	40
1,160,109	3,658,612	5,216,061	2,483,443	1,875,284	10,375,129	8,739,260	14,264,900	10,707,462	11,356,113	5,728,704	7,394,809	2,142,822	4,803,152	41
1,196,593	3,886,315	4,255,756	2,480,846	2,892,296	6,362,357	6,516,539	11,924,010	8,300,789	7,331,353	6,168,916	5,459,268	1,619,386	4,589,692	42
264,971	54,019	71,254	15,070	61,055	222,838	113,953	628,775	208,591	1,529,657	1,065,068	1,218,444	294,044	828,052	43
43,524	38,974	12,256	8,435	36,249	54,695	4,670	37,257	18,570	218,890	274,479	587,925	137,990	198,626	44
204,084	353,443	477,159	153,281	334,854	2,051,405	526,414	2,449,970	955,608	1,269,715	741,736	957,601	199,639	105,878	45
1,501	601	580	144	5,836	5,788	488	2,345	257	5,034	9,906	32,208	417	60	46
----------	58,492,919	37,093,547	51,184,128	54,502,175	65,781,843	14,008,334	20,328,300	30,175	----------	----------	----------	----------	----------	47
373,570	28,096,367	26,298,423	44,077,764	20,981,516	38,427,255	2,500,891	12,268,320	4,285,344	2,567,737	415,112	1,478,345	41,720	----------	48
17,665	40,349,690	22,079,916	40,558,049	44,058,012	7,799,647	6,251,945	1,899,683	457,607	469,698	181,184	----------	----------	----------	49
22,066	22,323,077	19,736,463	28,591,357	13,241,306	17,877,113	10,337,609	5,340,180	1,176,878	540,589	75,650	----------	----------	----------	50
241	1,796,012	1,045,024	4,298,085	1,051,150	1,445,227	738,698	348,690	74,450	4,674	----------	----------	----------	----------	51
64,693	11,372,620	6,109,985	17,332,100	15,342,775	18,260,663	7,224,057	5,587,770	2,845,439	1,425,014	258,474	----------	----------	----------	52
51,230	3,092,256	824,380	4,431,748	2,331,586	2,437,213	499,799	603,303	343,484	706,641	352,822	434,309	196,516	----------	53
9,026	610,206	872,649	348,745	489,900	835,374	382,875	440,252	100,328	136,427	27,052	----------	----------	----------	54
72,542	4,059,709	3,481,794	5,309,953	3,236,234	4,100,979	3,943,910	3,413,470	1,515,465	1,169,199	558,473	394,892	107,709	----------	55
3,674	351,129	305,157	355,890	315,938	464,151	396,075	450,812	81,486	69,296	228,806	3,631	----------	----------	56
81,554	44,029,287	37,111,943	42,588,762	24,764,991	41,837,909	40,920,390	21,187,527	6,345,426	1,921,322	217,043	86,219	----------	----------	57
445,077	15,358,147	12,605,105	21,528,667	14,270,348	19,526,785	12,456,751	14,508,636	9,296,734	7,480,010	2,340,746	826,776	211,943	----------	58
1,832,429	10,371,800	9,825,332	10,957,987	5,129,145	16,866,862	6,203,206	36,534,407	40,869,337	29,017,707	16,678,702	5,926,470	17,328	----------	59

TABLE 19.—WHEAT THRESHED—AVERAGE YIELD PER ACRE, 1879 TO 1924; RANK IN ACREAGE, 1879 TO 1924, AND IN PRODUCTION, 1839 TO 1939; AND RATIO OF VALUE OF WHEAT TO ALL CROPS, 1939 AND 1929; BY DIVISIONS AND STATES

(Data for average yield, and rank in acreage for 1939, 1934, and 1929 in table 15)

DIVISION AND STATE	AVERAGE YIELD PER ACRE (BUSHELS)						RANK																			PERCENT OF VALUE OF ALL CROPS REPRESENTED BY VALUE OF WHEAT	
							Acreage						Production (bushels)														
	1924	1919	1909	1899	1889	1879	1924	1919	1909	1899	1889	1879	1939	1934	1929	1924	1919	1909	1899	1889	1879	1869	1859	1849	1839	1939	1929
United States	15.7	12.9	15.4	12.5	13.9	15.0	---	---	---	---	---	---	---	---	---	---	---	---	---	---	---	---	---	---	---	8.6	[illegible]
GEOGRAPHIC DIVISIONS:																											
New England	21.9	17.1	23.5	18.0	19.1	15.5	9	9	9	9	9	9	9	9	9	9	9	9	9	9	9	9	8	6	5	(1)	[illegible]
Middle Atlantic	16.9	17.2	18.6	14.9	16.7	14.1	7	7	5	7	5	6	6	7	7	6	6	4	5	4	4	3	3	2	2	5.4	[illegible]
East North Central	17.8	17.7	17.2	12.9	15.7	16.8	2	2	2	2	2	1	2	2	3	2	2	2	2	2	1	1	1	1	1	7.7	[illegible]
West North Central	15.9	11.0	14.8	12.2	15.2	10.6	1	1	1	1	1	2	1	1	1	1	1	1	1	1	2	2	4	4	6	15.8	[illegible]
South Atlantic	13.4	11.2	11.8	9.5	10.3	8.8	6	6	4	4	4	3	7	8	6	7	7	6	6	5	5	4	2	3	3	2.7	[illegible]
East South Central	10.1	10.9	11.7	9.0	10.6	7.7	8	8	7	5	6	4	8	8	8	8	8	8	7	6	6	6	5	5	4	1.1	[illegible]
West South Central	15.6	14.1	11.0	11.9	10.6	6.6	4	3	6	6	7	7	3	3	4	4	3	7	4	8	6	8	7	6	7	8.4	[illegible]
Mountain	15.9	11.1	23.1	19.2	20.0	16.8	3	4	8	8	8	8	4	5	2	3	5	5	8	7	7	7	9	7	----	19.2	[illegible]
Pacific	14.9	16.8	17.7	15.6	15.0	16.3	5	5	3	3	3	5	5	4	5	5	4	3	3	3	3	5	6	9	----	9.3	[illegible]
NEW ENGLAND:																											
Maine	22.4	18.1	25.0	17.5	19.4	15.2	40	40	40	40	39	34	41	39	39	39	39	40	40	39	34	31	30	20	15	0.1	[illegible]
New Hampshire	29.9	16.1	18.7	14.9	17.4	15.1	46	45	45	44	42	39	46	47	46	46	45	45	44	41	39	36	29	25	19	(1)	[illegible]
Vermont	21.0	15.6	20.8	19.3	19.6	16.3	42	41	41	42	36	37	43	42	41	42	41	41	42	36	37	28	26	18	18	(1)	[illegible]
Massachusetts	18.7	17.7	22.1	18.4	18.2	16.4	45	44	44	46	45	44	42	44	45	45	44	44	46	45	43	41	33	30	23	(1)	[illegible]
Rhode Island	20.3	21.5	16.0	20.7	8.3	14.1	46	47	47	49	49	48	45	45	45	48	47	47	49	49	48	45	40	36	28	(1)	[illegible]
Connecticut	20.6	16.0	19.3	22.0	16.9	17.6	44	45	42	43	44	42	44	43	44	43	43	42	43	44	42	40	35	28	26	(1)	[illegible]
MIDDLE ATLANTIC:																											
New York	18.6	19.7	23.0	18.7	18.0	16.7	24	27	25	25	21	16	23	23	26	22	23	21	20	17	15	11	7	3	3	3.0	[illegible]
New Jersey	18.8	16.2	17.8	14.4	15.0	12.7	34	35	32	32	28	27	34	32	33	33	34	31	30	26	24	20	18	14	17	2.0	[illegible]
Pennsylvania	16.3	16.5	17.6	15.6	16.4	13.5	15	15	11	14	11	12	14	13	15	15	13	11	12	10	10	6	6	1	2	9.0	[illegible]
EAST NORTH CENTRAL:																											
Ohio	18.3	19.9	16.8	15.7	15.7	18.0	8	9	10	5	5	5	7	5	9	9	8	9	3	5	3	3	4	2	1	12.4	[illegible]
Indiana	16.5	16.2	16.3	12.1	14.5	18.0	11	10	8	6	4	4	11	6	12	10	8	8	7	4	2	4	2	6	7	9.4	[illegible]
Illinois	16.0	17.3	17.3	10.8	16.7	15.9	7	6	6	11	7	1	6	4	10	7	2	7	15	3	1	1	1	5	9	7.4	[illegible]
Michigan	23.8	19.3	20.0	10.7	16.5	19.5	18	20	15	10	10	10	16	16	18	14	15	12	13	9	4	9	9	7	10	7.4	[illegible]
Wisconsin	23.9	15.8	18.8	16.2	15.7	12.8	30	28	29	24	15	7	35	28	31	27	25	27	22	12	9	5	3	9	21	0.5	[illegible]
WEST NORTH CENTRAL:																											
Minnesota	22.2	9.9	17.4	14.5	15.5	11.4	10	8	3	1	1	3	13	15	14	6	10	3	1	1	5	7	17	33	----	6.1	[illegible]
Iowa	22.4	15.0	15.3	13.5	14.1	10.2	21	14	19	12	18	2	22	25	22	19	14	19	10	19	6	2	8	15	24	1.1	[illegible]
Missouri	13.3	14.5	14.8	11.2	15.5	12.0	12	4	9	9	8	6	9	8	17	13	4	10	9	7	8	10	15	10	13	11.1	[illegible]
North Dakota [2]	14.8	6.8	14.3	13.5	9.7	20.5	2	2	1	2	3	29	2	11	2	2	5	1	2	8	25	58	41	----	----	53.8	[illegible]
South Dakota [2]	14.2	8.0	14.6	10.5	7.3	6.1	6	7	4	3	6	25	15	36	8	6	12	5	4	11	31					16.7	[illegible]
Nebraska	18.5	13.5	17.9	9.8	15.2	9.4	5	5	5	8	14	11	8	12	3	3	7	4	8	14	12	22	32	----	----	19.7	[illegible]
Kansas	15.8	13.2	13.0	10.2	19.2	9.5	1	1	2	4	9	8	1	1	1	1	1	2	5	6	11	18	31	----	----	51.8	[illegible]
SOUTH ATLANTIC:																											
Delaware	17.8	12.5	14.8	15.8	15.9	13.4	32	34	30	34	30	28	33	29	30	30	32	30	32	28	29	24	23	19	20	9.8	[illegible]
Maryland	15.8	14.5	16.0	15.2	16.3	14.1	20	24	18	22	20	18	21	19	20	21	22	16	21	16	15	14	11	8	8	11.4	[illegible]
Dist. of Columbia	14.6	11.1	----	24.1	20.0	22.5	49	49	---	48	48	45	---	---	---	49	49	---	48	46	44	44	37	31	27	----	[illegible]
Virginia [3]	13.4	11.6	11.7	9.6	10.7	8.7	19	21	15	19	16	15	20	18	21	20	20	18	23	20	16	12	5	4	4	5.3	[illegible]
West Virginia [3]	12.3	12.6	12.3	9.7	10.4	10.2	31	28	27	25	24	21	31	27	32	32	29	28	27	24	19	17				4.1	[illegible]
North Carolina	11.0	7.6	7.6	5.8	8.4	5.3	23	25	20	21	17	17	24	22	27	24	27	26	26	22	20	16	14	12	11	1.9	[illegible]
South Carolina	10.1	7.5	7.2	5.8	5.7	5.8	35	36	34	31	29	26	29	31	34	35	37	38	34	32	32	25	20	17	14	1.5	[illegible]
Georgia	8.1	7.7	8.1	5.5	5.6	6.8	33	32	31	27	25	19	32	30	33	34	35	32	33	30	21	21	16	16	12	[illegible]	[illegible]
Florida	11.3	9.6	13.7	9.4	9.1	5.2	47	46	46	47	47	47	---	---	---	47	48	48	47	47	47	----	39	34	29	----	[illegible]
EAST SOUTH CENTRAL:																											
Kentucky	10.2	12.4	12.8	10.0	11.9	9.8	28	22	18	15	12	14	27	21	28	29	21	17	17	15	14	15	10	11	5	1.9	[illegible]
Tennessee	10.1	9.3	10.5	8.4	9.5	6.1	25	25	17	16	13	13	26	24	29	26	26	22	19	18	16	13	13	13	6	[illegible]	[illegible]
Alabama	10.1	6.6	8.3	5.1	5.3	5.8	39	38	39	33	33	23	39	40	40	40	40	39	35	35	26	23	21	21	16	(1)	[illegible]
Mississippi	11.2	8.8	11.8	5.8	6.8	5.0	41	42	43	41	41	35	40	41	42	41	42	43	41	43	38	32	25	26	22	(1)	[illegible]
WEST SOUTH CENTRAL:																											
Arkansas	10.2	8.0	8.7	6.5	6.8	6.2	36	30	33	26	26	24	37	37	38	37	31	34	29	31	28	26	22	23	25	[illegible]	[illegible]
Louisiana	6.6	7.8	7.5	11.0	6.3	3.4	43	46	46	45	46	43	47	48	47	44	46	46	45	48	45	43	38	35	30	(1)	[illegible]
Oklahoma [4]	15.5	14.0	12.0	13.3	15.1	----	3	3	12	13	43	---	3	3	4	4	3	13	14	42	----	----	----	----	----	[illegible]	[illegible]
Texas	15.9	15.1	7.9	11.9	12.2	8.9	13	12	24	18	25	22	10	7	5	12	11	29	18	23	22	29	19	29	----	[illegible]	[illegible]
MOUNTAIN:																											
Montana	14.2	4.6	24.2	20.6	24.5	26.8	4	15	26	35	35	38	5	9	7	5	24	23	31	33	36	37	----	----	----	[illegible]	[illegible]
Idaho	16.4	15.7	25.8	20.1	18.5	24.5	17	17	22	29	32	36	12	10	11	18	18	15	25	29	35	39	----	----	----	[illegible]	[illegible]
Wyoming	12.1	8.0	17.8	18.0	16.2	19.4	29	31	35	38	38	46	30	33	25	31	33	33	39	40	46	----	----	----	----	[illegible]	[illegible]
Colorado	11.7	13.7	21.2	18.9	22.4	22.0	14	16	23	28	27	32	18	20	16	16	17	20	24	25	27	33	----	----	----	[illegible]	[illegible]
New Mexico	11.2	18.0	15.5	15.9	15.7	13.8	26	33	36	36	34	33	28	35	24	28	30	35	36	34	33	30	27	24	----	[illegible]	[illegible]
Arizona	15.2	22.5	18.1	18.1	16.1	15.1	37	37	37	37	37	40	36	34	37	36	38	37	38	37	40	42	----	----	----	[illegible]	[illegible]
Utah	16.6	15.3	22.1	18.0	17.9	18.1	27	29	28	30	31	31	25	26	23	25	28	25	28	27	30	27	20	27	----	[illegible]	[illegible]
Nevada	22.8	21.1	27.8	24.3	22.4	18.9	38	39	38	39	40	41	38	38	36	38	38	36	37	39	41	34	36	----	----	[illegible]	[illegible]
PACIFIC:																											
Washington	14.2	16.8	19.3	19.5	17.0	23.6	9	11	7	17	22	30	4	2	6	11	9	6	11	21	23	35	34	----	----	[illegible]	[illegible]
Oregon	16.6	18.1	16.5	16.6	16.8	16.8	16	19	14	20	19	20	17	14	13	17	16	14	16	16	17	19	24	22	----	[illegible]	[illegible]
California	14.3	15.5	13.0	13.8	14.4	15.8	22	18	21	7	2	9	19	17	19	23	19	24	6	2	7	8	12	32	----	[illegible]	[illegible]

[1] Less than one-tenth of 1 percent.

[2] North Dakota and South Dakota admitted as States in 1889. Figures for 1879 obtained by consolidating data for the counties which then occupied the areas now known as North Dakota and South Dakota, respectively. The 1869 and 1859 figures are for Dakota Territory.

[3] In 1859, 1849, and 1839, Virginia included the area now known as West Virginia.

[4] Figures for 1899 include Indian Territory; those for 1889 are for Oklahoma Territory alone, no data being available for Indian Territory.

TABLE 20.—OATS CUT FOR GRAIN—FARMS REPORTING, ACREAGE, AND VALUE, BY DIVISIONS AND STATES: 1939, 1934, AND 1929

(Data include oats threshed and oats cut for grain when ripe or nearly ripe and fed unthreshed. Oat hay not included)

DIVISION AND STATE	FARMS REPORTING, 1939		ACREAGE													VALUE, 1939 (DOLLARS)		PERCENT OF VALUE OF ALL CROPS REPRESENTED BY VALUE OF—		
	Total	Percent of all farms	1939	1934	1929	Percent increase or decrease (-)			Rank			Percent of cropland harvested			Average per farm reporting 1939	Total	Average per acre	Oats for grain 1939	Oats threshed	
						1929-1939	1934-1939	1929-1934	1939	1934	1929	1939	1934	1929					1939	1929
United States	1,777,518	29.2	32,306,771	28,620,776	36,525,904	-11.6	12.9	-21.6	----	----	----	10.1	9.7	10.2	18.2	288,071,546	8.95	5.1	4.7	5.0
GEOGRAPHIC DIVISIONS:																				
New England	20,170	14.9	157,895	182,441	178,537	-11.6	-13.5	2.2	9	9	9	4.6	4.5	4.9	7.8	2,686,415	17.05	2.1	1.7	1.8
Middle Atlantic	166,486	47.8	1,547,605	1,665,931	1,570,824	-1.5	-7.1	6.1	4	4	4	11.5	11.2	11.0	9.3	19,369,397	12.52	5.0	4.7	4.2
East North Central	506,960	50.4	8,244,558	8,963,072	10,774,165	-23.5	-8.2	-16.8	2	2	2	14.9	16.0	19.0	16.3	83,901,007	10.18	7.6	7.5	10.8
West North Central	606,300	55.6	16,146,754	12,033,474	18,748,176	-13.9	34.2	-35.8	1	1	1	14.1	13.2	13.5	26.6	127,598,042	7.90	10.2	9.9	10.5
South Atlantic	217,507	21.3	1,384,193	1,223,743	1,126,675	22.9	13.1	8.6	5	5	5	4.9	4.4	4.1	6.4	13,787,169	9.96	1.7	0.8	0.6
East South Central	49,430	4.9	376,798	319,483	431,279	-12.6	17.9	-25.9	8	8	8	1.5	1.2	1.7	7.6	4,232,369	11.23	0.8	0.5	0.1
West South Central	133,813	13.9	3,055,001	3,067,453	2,345,447	29.4	-1.1	30.8	3	3	3	6.1	6.4	4.1	22.7	22,346,853	7.36	3.1	2.7	1.7
Mountain	49,954	21.4	806,997	542,013	876,188	-7.9	48.9	-38.1	6	7	6	4.4	3.7	3.8	16.2	7,322,244	9.07	2.7	2.4	2.0
Pacific	26,896	9.7	604,972	603,166	474,673	27.5	0.3	27.1	7	8	7	4.7	4.8	3.6	22.5	7,828,050	12.94	1.5	1.4	1.1
NEW ENGLAND:																				
Maine	11,202	28.7	101,956	110,146	112,308	-9.2	-7.4	-1.9	29	26	30	8.9	7.9	8.6	9.1	1,642,499	16.11	4.2	3.9	3.5
New Hampshire	1,401	8.5	5,660	7,319	6,046	-6.4	-22.7	21.1	43	43	43	1.5	1.6	1.6	4.0	100,867	17.82	1.2	0.8	0.8
Vermont	5,606	23.8	41,449	52,603	48,903	-15.2	-21.2	7.6	36	34	34	4.1	4.7	4.6	7.4	759,607	18.33	3.7	2.7	2.8
Massachusetts	955	3.0	4,462	5,634	3,513	27.0	-20.8	60.4	44	45	45	1.0	1.0	0.7	4.7	98,219	22.01	0.3	0.1	0.1
Rhode Island	194	6.4	752	1,028	1,239	-39.3	-26.8	-17.0	48	48	48	1.5	1.5	2.2	3.9	13,876	18.45	0.4	0.1	0.2
Connecticut	812	3.8	3,616	5,711	6,528	-44.6	-36.7	-12.5	46	44	42	1.0	1.2	1.8	4.5	73,347	20.28	0.3	0.1	0.1
MIDDLE ATLANTIC:																				
New York	69,682	45.5	676,468	711,048	635,744	6.4	-4.9	11.8	16	14	16	10.3	9.6	9.1	9.7	8,681,834	13.13	4.9	4.5	3.4
New Jersey	3,588	13.9	40,249	47,368	37,348	7.8	-15.1	26.9	37	35	37	5.2	5.5	4.8	11.2	447,644	11.12	1.0	0.8	0.8
Pennsylvania	93,216	55.1	830,888	907,496	897,732	-7.4	-8.4	1.1	15	12	15	13.6	13.7	13.6	8.9	10,039,919	12.08	6.1	5.9	6.1
EAST NORTH CENTRAL:																				
Ohio	67,137	37.3	971,058	1,323,443	1,612,758	-39.8	-26.6	-17.9	14	6	9	9.9	12.7	15.9	11.1	11,046,772	11.38	5.0	5.0	8.0
Indiana	62,806	34.0	974,617	1,290,037	1,762,871	-44.7	-24.5	-26.8	13	8	8	10.0	12.8	17.3	15.5	7,547,507	7.74	4.0	3.9	9.4
Illinois	119,267	55.9	3,078,988	2,973,213	3,998,589	-23.0	3.6	-25.8	3	3	2	16.9	16.9	21.1	25.8	28,850,427	9.37	8.0	7.8	12.9
Michigan	102,426	54.6	1,147,340	1,293,888	1,219,852	-5.9	-11.3	6.1	12	7	12	14.8	15.5	15.8	11.2	13,888,526	12.10	8.5	8.4	8.8
Wisconsin	135,324	72.5	2,072,555	2,102,491	2,180,295	-4.9	-1.4	-3.6	4	4	6	21.1	21.5	22.7	15.3	22,565,775	10.89	13.4	13.3	13.1
WEST NORTH CENTRAL:																				
Minnesota	135,418	68.6	3,717,338	3,190,580	3,733,494	-0.4	16.5	-14.5	2	2	3	19.8	18.6	20.2	27.5	37,504,421	10.09	14.5	14.5	15.1
Iowa	160,075	75.0	5,001,159	4,715,215	5,913,797	-15.4	6.1	-20.3	1	1	1	24.9	24.9	26.5	31.2	45,087,292	9.02	11.8	11.7	17.0
Missouri	100,073	39.1	1,728,182	1,165,847	1,383,500	24.9	48.2	-15.7	5	11	10	13.9	9.9	10.5	17.3	12,122,300	7.01	6.5	5.6	4.1
North Dakota	48,356	65.4	1,536,814	569,346	1,863,411	-17.5	169.9	-69.4	7	15	7	9.9	6.1	8.8	31.8	8,061,760	5.25	8.4	8.0	5.7
South Dakota	43,519	60.1	1,635,202	279,606	2,334,990	-30.0	484.4	-88.0	6	19	5	13.3	5.8	13.1	37.6	10,793,538	6.60	14.6	14.4	12.7
Nebraska	57,978	47.9	1,331,290	846,481	2,389,757	-44.3	57.3	-64.6	9	13	4	7.7	6.9	11.2	23.0	6,372,823	4.79	5.4	5.0	8.9
Kansas	60,883	38.9	1,198,769	1,266,199	1,129,227	6.2	-5.3	12.1	11	9	13	8.7	7.6	4.6	19.7	7,658,108	6.39	5.4	5.1	3.2
SOUTH ATLANTIC:																				
Delaware	228	2.5	1,614	2,636	2,275	-29.1	-38.8	15.9	47	46	47	0.4	0.7	0.6	7.1	19,330	11.98	0.2	0.2	0.2
Maryland	4,863	11.5	32,745	38,551	46,149	-29.0	-15.1	-16.5	39	37	36	2.0	2.3	2.8	6.7	401,646	12.27	0.9	0.8	1.0
Dist. of Columbia	1	1.5	2	--------	13	-84.8	-----	-100.0	49	--	49	0.2	----	0.7	2.0	25	12.50	(1)	-----	-----
Virginia	19,463	11.1	91,585	89,721	124,881	-26.5	2.1	-28.0	30	29	28	2.4	2.3	3.1	4.7	1,075,192	11.74	0.9	0.5	0.5
West Virginia	17,222	17.3	71,694	84,494	139,724	-48.7	-15.2	-39.5	33	31	25	4.8	4.9	8.4	4.2	764,481	10.66	2.0	1.2	1.9
North Carolina	51,079	18.4	225,505	225,114	159,384	41.5	0.2	41.2	21	20	23	3.7	3.8	2.7	4.4	2,854,785	11.77	1.1	0.6	0.3
South Carolina	65,728	47.8	519,421	419,724	358,184	45.0	23.8	17.2	17	18	17	12.0	10.0	8.7	7.9	4,841,669	9.32	4.2	1.8	1.2
Georgia	57,883	26.8	432,476	358,053	288,638	49.8	21.5	23.4	18	17	19	4.9	4.1	3.5	7.5	3,957,571	9.15	2.6	1.1	0.4
Florida	1,040	1.7	9,153	7,450	7,627	20.0	22.9	-2.3	41	42	41	0.5	0.5	0.5	8.8	72,470	7.92	0.1	(1)	(1)
EAST SOUTH CENTRAL:																				
Kentucky	8,766	3.5	53,324	91,893	206,900	-74.2	-34.9	-60.4	35	32	21	1.0	1.5	3.9	6.1	443,458	8.32	0.3	0.1	0.2
Tennessee	11,383	4.6	78,909	88,092	91,707	-14.0	-10.4	-3.9	32	30	32	1.3	1.4	1.5	6.9	696,901	8.83	0.5	0.3	0.2
Alabama	19,640	8.5	109,141	105,212	98,410	10.9	3.7	6.9	28	27	31	1.5	1.5	1.4	5.6	1,143,889	10.48	1.0	0.4	0.1
Mississippi	9,661	3.3	135,422	44,286	34,262	295.3	205.8	29.3	27	36	38	1.9	0.7	0.5	14.0	1,948,141	14.39	1.3	1.1	0.1
WEST SOUTH CENTRAL:																				
Arkansas	18,267	8.4	214,788	157,797	91,017	136.0	36.1	73.4	22	24	33	3.2	2.5	1.4	11.8	2,166,799	10.09	1.5	1.1	0.2
Louisiana	4,172	2.8	59,209	32,049	15,351	285.7	84.7	108.8	34	38	40	1.5	0.8	0.4	14.2	715,660	12.09	0.7	0.5	0.1
Oklahoma	57,773	32.2	1,317,602	1,263,756	907,939	45.1	4.3	39.2	10	10	14	10.3	10.2	5.8	22.8	7,613,796	5.78	6.1	5.3	3.1
Texas	53,601	12.8	1,443,402	1,613,851	1,331,140	8.4	-10.6	21.2	8	5	11	5.5	6.3	4.3	26.9	11,850,998	8.21	3.5	3.1	2.1
MOUNTAIN:																				
Montana	15,226	36.4	324,376	204,585	301,964	7.4	58.6	-32.2	19	21	18	5.6	4.5	3.9	21.3	2,547,614	7.85	4.9	4.4	2.6
Idaho	12,603	28.9	182,867	127,299	134,478	35.8	43.5	-5.3	23	25	27	6.2	4.6	4.3	14.5	1,910,062	10.46	2.9	2.9	2.0
Wyoming	4,204	28.0	67,169	62,357	158,473	-45.0	39.8	-60.7	31	33	24	5.7	5.1	7.9	20.7	802,351	9.20	4.5	4.3	4.8
Colorado	8,833	17.2	140,198	101,159	194,927	-28.1	38.6	-48.1	26	28	22	2.9	2.6	2.9	15.9	1,230,909	8.78	2.0	1.7	1.7
New Mexico	2,364	8.9	28,475	12,952	30,741	-7.4	119.9	-57.9	40	40	39	1.8	1.7	2.1	12.0	243,449	8.55	1.0	0.7	0.7
Arizona	349	1.9	6,581	9,083	4,770	38.0	-27.5	90.4	42	41	44	1.3	1.9	1.0	18.9	78,446	11.92	0.3	0.2	0.2
Utah	6,147	24.2	33,647	22,779	47,467	-29.1	47.7	-52.0	38	39	35	3.5	2.8	4.1	5.5	451,408	13.42	2.0	2.0	2.8
Nevada	226	8.4	3,882	1,799	3,368	15.3	115.8	-46.6	45	47	46	0.9	0.7	0.8	17.0	57,983	14.94	1.1	1.1	0.8
PACIFIC:																				
Washington	10,700	13.1	180,598	160,936	139,199	29.7	12.2	15.6	24	22	26	5.1	4.4	3.8	16.9	2,931,113	16.23	3.1	2.9	2.2
Oregon	13,010	21.0	250,165	282,948	222,718	16.8	-8.1	27.0	20	18	20	9.2	10.0	7.7	20.0	2,926,242	11.25	4.4	4.3	4.4
California	3,188	2.4	164,209	159,282	112,756	45.6	3.1	41.3	25	23	29	2.5	2.4	1.7	51.5	1,968,695	11.99	0.6	0.5	0.2

[1] Less than one-tenth of 1 percent.

TABLE 21.—OATS THRESHED AND OATS CUT AND FED UNTHRESHED—FARMS REPORTING, WITH FARMS REPORTING OATS THRESHED CLASSIFIED BY

DIVISION AND STATE	OATS THRESHED: Farms reporting: 1939, by number of acres: Total	Under 25 acres	25 to 49 acres	50 to 99 acres	100 acres and over	1934	1929	Percent of all farms reporting oats[2] 1939	Acreage: 1939	1934	1929	Percent of total oat acreage[2]: 1939	1934	1929	Production (bushels): 1939	1934
United States	1,495,970	1,084,712	298,620	95,311	15,327	1,234,231	1,518,893	84.0	29,933,108	24,588,766	33,466,025	92.7	85.9	91.6	870,258,195	458,779,570
GEOGRAPHIC DIVISIONS:																
New England	13,024	12,095	811	104	16	15,259	15,201	64.6	128,030	143,835	143,336	81.1	78.8	80.3	4,573,731	5,419,644
Middle Atlantic	153,343	146,557	6,110	618	58	171,067	165,916	92.1	1,468,977	1,536,298	1,457,359	94.9	92.2	92.8	43,602,568	42,234,358
East North Central	488,513	398,127	72,747	16,252	1,387	467,283	546,502	96.4	8,033,688	8,258,948	10,398,919	97.4	91.9	96.5	251,097,711	164,601,564
West North Central	568,749	313,277	183,975	63,619	7,880	562,918	585,849	93.8	15,493,689	10,700,560	17,906,901	95.9	88.9	95.5	448,551,323	157,283,381
South Atlantic	93,900	89,846	2,553	970	531	62,463	58,373	42.3	674,983	384,222	363,932	48.8	29.8	32.3	15,050,876	7,361,096
East South Central	16,271	14,384	951	523	433	9,044	10,473	33.0	226,201	88,294	98,889	60.0	27.6	22.9	8,646,514	1,625,208
West South Central	92,265	56,507	22,370	9,705	3,683	86,783	73,699	69.0	2,631,125	2,486,631	1,951,043	86.7	81.1	83.2	59,051,986	51,566,352
Mountain	45,235	37,252	5,570	1,901	512	34,042	45,134	90.6	705,090	774,351	722,600	87.4	87.5	82.5	21,490,135	13,575,320
Pacific	24,650	18,669	3,535	1,619	827	25,392	20,746	91.6	571,265	537,627	423,046	94.4	89.1	89.1	20,193,551	15,514,677
NEW ENGLAND:																
Maine	8,758	7,996	665	82	15	9,534	9,053	78.2	93,601	99,776	104,121	91.8	90.6	92.7	3,358,212	3,956,910
New Hampshire	428	424	[3]4	-----	-----	570	666	30.5	2,336	2,878	3,146	41.3	39.3	52.0	90,490	111,015
Vermont	3,290	3,140	128	[3]22	-----	4,542	4,322	58.7	28,328	37,372	33,123	68.3	71.0	67.7	997,954	1,222,381
Massachusetts	291	283	[3]8	-----	-----	295	252	30.5	2,025	1,906	1,341	45.4	33.8	38.2	66,924	66,562
Rhode Island	39	[3]39	-----	-----	-----	39	47	20.1	198	282	302	26.3	27.4	24.4	5,889	8,704
Connecticut	220	212	8	-----	-----	279	261	27.1	1,602	1,621	1,303	44.3	28.4	20.0	54,262	53,472
MIDDLE ATLANTIC:																
New York	61,401	57,721	3,217	426	37	66,781	61,523	88.1	626,234	622,787	558,462	92.6	87.6	87.8	19,490,828	16,916,379
New Jersey	2,901	2,687	199	[3]15	-----	3,846	3,215	80.9	34,228	42,205	32,193	85.0	89.1	86.2	914,204	1,351,490
Pennsylvania	89,041	86,149	2,694	178	20	100,440	101,178	95.5	808,515	871,306	866,704	97.3	98.0	96.5	23,197,536	23,966,483
EAST NORTH CENTRAL:																
Ohio	84,512	78,651	5,217	600	44	94,922	108,379	97.0	952,274	1,253,895	1,542,574	98.1	94.7	95.6	30,764,247	28,460,305
Indiana	58,580	49,035	7,800	1,570	175	57,381	77,709	93.3	929,178	1,125,072	1,661,155	95.3	87.2	94.2	22,607,221	17,524,438
Illinois	112,680	64,484	35,396	11,743	1,057	84,276	118,553	94.5	2,972,280	2,829,160	3,856,217	96.5	88.4	96.4	92,108,749	33,751,815
Michigan	99,460	93,426	5,553	449	32	103,492	105,562	97.1	1,127,859	1,229,673	1,194,239	98.3	95.0	97.9	41,102,609	29,814,559
Wisconsin	133,281	112,531	18,781	1,890	79	127,212	137,299	98.5	2,052,097	2,019,148	2,144,734	99.0	98.0	98.4	64,514,885	55,070,739
WEST NORTH CENTRAL:																
Minnesota	133,969	71,800	44,155	16,011	2,003	116,104	128,338	98.9	3,695,873	3,094,256	3,898,268	99.4	97.0	99.1	143,070,552	58,747,110
Iowa	157,144	70,053	61,984	22,837	2,270	115,766	160,801	98.2	4,934,719	4,434,753	5,836,126	98.7	94.1	98.7	155,348,088	58,126,865
Missouri	79,097	59,807	15,458	3,475	357	32,143	56,336	79.0	1,453,320	598,216	1,008,794	84.1	51.3	72.8	34,771,104	8,061,473
North Dakota	46,417	21,722	16,924	6,561	1,210	17,411	48,958	96.0	1,458,572	538,231	1,735,461	94.9	94.5	93.1	33,104,454	7,368,333
South Dakota	42,470	14,428	17,490	9,064	1,488	8,342	55,876	97.6	1,598,402	262,744	2,271,899	97.7	95.9	97.3	43,101,900	2,527,851
Nebraska	54,081	35,507	15,214	3,051	309	24,822	79,499	93.3	1,235,075	722,571	2,317,266	92.8	85.4	97.0	18,225,518	5,343,826
Kansas	55,571	39,960	12,748	2,620	243	48,330	56,241	91.3	1,117,728	1,049,789	1,041,087	93.2	82.9	92.2	20,929,707	17,110,125
SOUTH ATLANTIC:																
Delaware	196	192	4	-----	-----	286	287	86.0	1,457	2,009	1,862	90.3	76.2	81.8	37,488	57,879
Maryland	4,319	4,217	88	10	4	5,312	6,595	88.6	30,037	34,276	41,734	91.7	88.9	90.4	827,623	1,085,716
District of Columbia		-----	-----	-----	-----	-----	-----	-----	-----	-----	-----	-----	-----	-----	-----	-----
Virginia	8,937	8,745	144	36	12	7,563	9,696	45.9	50,297	36,574	54,338	54.9	43.0	45.6	1,159,760	767,678
West Virginia	8,933	8,893	36	[3]4	-----	8,648	11,522	51.9	42,485	42,941	62,857	59.3	50.6	45.0	896,908	945,704
North Carolina	25,550	25,054	379	89	28	16,268	11,602	46.1	127,674	74,769	49,831	56.6	33.2	31.3	3,058,823	1,383,695
South Carolina	24,402	22,545	1,144	473	240	12,263	11,393	37.1	230,973	93,922	94,157	44.5	22.4	26.3	5,302,558	1,706,953
Georgia	21,391	20,045	747	356	243	12,084	7,185	37.0	190,260	77,370	58,061	44.0	21.7	20.1	3,664,951	1,428,729
Florida	172	155	11	3	3	49	95	18.5	1,782	361	1,122	19.5	4.8	14.7	22,765	4,748
EAST SOUTH CENTRAL:																
Kentucky	3,500	3,357	126	[3]17	-----	2,373	4,734	39.9	26,947	21,972	46,986	50.5	26.8	22.2	479,844	336,325
Tennessee	6,675	6,330	282	59	4	4,760	3,935	58.7	55,196	38,618	30,660	69.9	43.8	33.4	1,048,786	618,406
Alabama	3,364	3,012	161	102	89	1,301	1,267	17.2	41,446	15,084	12,299	38.0	14.3	12.5	934,428	353,569
Mississippi	2,732	1,685	362	346	339	610	537	28.3	102,612	12,620	9,964	75.8	28.5	29.1	4,185,456	314,910
WEST SOUTH CENTRAL:																
Arkansas	6,295	4,828	755	421	291	3,667	2,407	34.5	142,950	56,018	32,394	66.6	35.5	35.6	4,211,143	1,294,779
Louisiana	1,512	1,068	185	146	113	450	325	36.2	43,019	10,699	7,716	72.7	33.4	50.3	1,455,521	308,852
Oklahoma	45,042	28,249	11,345	4,247	1,201	39,823	33,544	78.0	1,174,415	1,046,879	762,823	89.1	82.8	84.0	21,078,534	17,754,814
Texas	39,616	22,562	10,085	4,891	2,078	42,823	57,423	73.5	1,270,741	1,373,035	1,148,110	88.0	85.1	86.3	32,306,788	32,012,907
MOUNTAIN:																
Montana	13,865	10,180	2,670	841	174	8,419	10,656	91.1	280,909	166,576	232,458	86.6	81.4	77.0	7,897,728	4,372,404
Idaho	12,189	10,363	1,116	528	182	10,000	8,765	96.7	176,067	121,902	124,236	96.4	95.8	92.4	6,611,917	4,284,047
Wyoming	3,877	2,938	656	219	64	2,986	5,255	92.2	78,505	58,182	131,126	90.1	93.3	82.7	2,256,994	1,483,676
Colorado	7,444	6,312	857	222	53	6,913	9,725	84.3	108,573	88,469	162,216	77.4	87.5	83.2	2,840,414	2,242,345
New Mexico	1,507	1,317	118	43	29	846	1,635	63.7	20,395	9,532	20,828	71.6	73.6	67.8	427,428	280,017
Arizona	246	171	47	25	3	315	172	70.5	5,230	6,062	3,267	79.5	66.7	68.5	145,766	121,327
Utah	5,901	5,803	83	11	4	4,423	6,741	96.0	31,829	21,934	45,480	94.6	96.3	95.8	1,192,635	750,016
Nevada	206	168	23	12	3	140	185	90.4	3,582	1,694	2,987	92.3	94.2	88.7	117,255	61,480
PACIFIC:																
Washington	9,825	7,899	1,188	545	193	9,675	7,542	91.8	173,068	150,299	120,967	95.8	93.4	86.9	7,798,456	5,939,556
Oregon	12,635	9,619	1,945	786	285	13,392	11,526	97.1	255,031	271,741	213,416	98.0	96.0	95.8	8,167,826	6,141,[illegible]
California	2,190	1,151	402	288	349	2,325	1,678	68.7	143,166	115,587	88,663	87.2	72.6	78.6	4,227,089	3,233,166

[1] Oats cut for grain when ripe or nearly ripe and fed unthreshed.
[2] Oats threshed and oats cut for grain when ripe or nearly ripe and fed unthreshed.
[3] Includes reports for succeeding groups in which there were less than 3 farms reporting.

ACREAGE, PRODUCTION, AND VALUE FOR OATS THRESHED, 1939, 1934, AND 1929; NUMBER OF ACRES, 1939: BY DIVISIONS AND STATES

OATS THRESHED—Continued										OATS CUT AND FED UNTHRESHED[1]								
Production (bushels)—Continued				Value (dollars)						Farms reporting			Acreage			Value, 1939 (dollars)		
1929	Average per acre			1939	1934	1929	Average per bushel			1939	1934	1929	1939	1934	1929	Total	Average per acre	
	1939	1934	1929				1939	1934	1929									
992,746,912	29.1	18.7	29.7	289,694,442	215,906,935	410,167,331	0.31	0.47	0.41	339,414	544,626	454,975	2,373,663	4,032,010	3,059,939	19,377,104	8.16	1
5,188,154	35.7	37.7	36.1	2,210,236	2,966,980	3,499,925	0.48	0.55	0.68	7,689	11,471	10,888	29,805	38,606	35,201	478,179	16.04	2
36,512,087	20.7	27.5	25.1	18,288,787	22,891,701	20,601,539	0.42	0.54	0.56	15,911	27,615	24,129	78,628	129,633	113,465	1,080,610	13.74	3
322,671,718	31.3	19.9	31.0	82,346,718	75,908,782	135,905,820	0.33	0.46	0.42	27,164	77,499	49,870	210,870	726,124	375,246	1,554,289	7.37	4
539,257,036	29.0	14.7	30.1	124,103,867	72,772,969	204,554,701	0.28	0.46	0.38	55,967	97,739	71,728	655,065	1,332,914	641,275	3,494,175	5.33	5
8,219,765	22.3	20.2	22.6	6,574,852	4,662,533	5,695,996	0.44	0.63	0.69	144,038	191,892	168,003	709,210	869,521	782,743	7,212,317	10.17	6
1,720,423	29.4	18.4	17.4	2,730,495	944,686	1,092,245	0.41	0.58	0.63	34,128	53,182	69,344	150,595	231,189	332,390	1,495,874	9.93	7
44,312,343	22.4	20.7	22.7	19,399,150	22,762,341	21,019,340	0.33	0.44	0.47	45,064	76,002	46,355	403,876	580,822	394,404	2,947,703	7.30	8
19,332,752	30.5	28.6	26.8	6,656,956	6,256,689	9,293,219	0.31	0.46	0.48	6,666	4,515	9,139	101,907	67,862	153,588	665,286	6.53	9
15,552,634	35.3	28.5	36.8	7,377,381	6,760,254	8,504,546	0.37	0.44	0.55	2,787	4,711	5,521	33,707	65,539	51,627	448,689	13.31	10
3,942,774	35.9	39.7	37.9	1,530,815	2,018,024	2,721,222	0.46	0.51	0.69	2,676	3,809	3,285	8,555	10,370	8,187	111,686	13.37	11
126,083	38.7	38.8	40.1	50,676	72,550	81,128	0.56	0.65	0.64	1,017	1,567	1,170	3,324	4,441	2,900	50,191	15.10	12
1,010,660	35.2	32.7	30.5	556,855	794,548	835,716	0.56	0.65	0.63	2,553	3,218	3,965	15,121	15,251	15,780	200,762	13.30	13
39,704	33.0	34.9	29.8	36,807	42,600	26,998	0.55	0.64	0.68	679	1,319	840	2,437	3,728	2,172	61,412	25.20	14
10,576	29.7	30.6	35.0	3,240	5,571	7,848	0.55	0.64	0.74	156	210	301	554	746	957	10,036	19.20	15
38,357	33.9	33.0	29.4	29,845	33,867	27,013	0.55	0.63	0.70	608	1,348	1,327	2,014	4,090	5,225	43,502	21.60	16
12,775,284	31.1	27.2	22.9	8,171,145	9,473,172	7,824,714	0.42	0.58	0.57	10,001	17,564	15,838	50,234	88,261	77,282	710,689	14.15	17
815,609	26.7	32.0	25.3	368,313	716,293	465,196	0.40	0.53	0.57	818	867	917	6,021	5,183	5,155	79,331	13.18	18
22,921,194	28.7	27.5	26.4	9,749,329	12,702,236	12,911,620	0.42	0.53	0.56	5,092	9,184	7,574	22,375	36,189	31,026	280,590	12.99	19
44,750,590	32.3	22.7	29.0	10,898,865	13,376,342	19,603,793	0.35	0.47	0.44	3,289	10,692	10,467	18,784	69,548	70,184	151,889	8.09	20
47,465,387	24.3	15.6	28.6	7,221,512	7,535,508	18,949,308	0.32	0.43	0.40	5,494	17,610	12,718	45,439	164,965	101,716	325,995	7.17	21
128,257,740	31.0	12.8	33.3	28,062,665	14,504,551	51,420,401	0.30	0.43	0.40	10,737	27,223	15,051	106,708	344,055	142,372	787,764	7.38	22
33,523,356	36.4	24.2	28.1	13,755,308	14,609,134	15,909,843	0.33	0.49	0.47	3,792	9,647	4,988	19,481	64,215	25,415	133,218	6.84	23
68,894,685	31.4	27.3	32.0	22,410,352	25,885,247	30,122,475	0.35	0.47	0.44	3,852	12,327	8,666	20,458	83,343	35,561	155,425	7.60	24
126,221,065	38.7	19.0	34.1	37,396,222	27,023,671	47,380,942	0.26	0.46	0.38	3,007	9,640	4,440	21,465	96,324	35,226	108,199	5.04	25
208,070,091	31.5	13.1	35.7	44,809,135	26,157,088	79,715,081	0.29	0.45	0.38	6,144	16,903	7,521	66,440	280,462	77,671	278,157	4.19	26
19,050,770	23.9	13.5	18.9	10,388,737	3,869,507	8,800,699	0.30	0.48	0.46	28,042	45,066	38,178	274,862	567,631	376,706	1,733,503	6.31	27
31,174,936	22.7	13.7	18.0	7,708,496	5,386,513	10,324,728	0.25	0.46	0.33	4,450	1,462	5,917	78,242	31,115	127,950	355,264	4.54	28
62,480,531	27.0	9.6	27.5	10,615,128	1,289,102	21,751,311	0.25	0.51	0.35	1,838	791	2,985	36,800	17,062	63,091	178,410	4.85	29
70,733,080	14.8	7.4	30.5	5,925,466	2,832,228	26,864,853	0.33	0.53	0.39	5,583	5,998	4,791	96,216	123,910	72,491	437,157	4.54	30
21,526,565	18.7	16.3	20.7	7,252,683	8,212,860	9,716,507	0.35	0.48	0.45	6,897	17,859	7,894	81,041	216,410	88,140	403,425	4.98	31
52,947	25.7	26.8	28.4	17,043	31,833	32,265	0.45	0.55	0.61	33	193	96	157	627	413	2,287	14.57	32
1,164,585	27.6	31.7	27.9	364,861	586,287	650,922	0.44	0.54	0.56	584	1,092	1,100	2,708	4,275	4,415	36,785	13.58	33
----------	----	----	----	----------	----------	----------	----	----	----	1	---- --	4	2	----------	13	25	12.50	34
1,127,824	23.1	19.9	20.8	567,356	422,223	730,262	0.49	0.55	0.65	11,135	14,616	16,378	41,286	61,147	70,343	507,836	12.30	35
1,514,150	23.3	22.0	24.1	456,904	520,136	970,247	0.46	0.55	0.64	8,561	11,548	18,408	29,211	41,553	76,867	305,577	10.46	36
949,082	23.8	18.2	19.0	1,400,926	868,400	709,619	0.46	0.35	0.75	30,815	50,077	36,044	97,851	150,345	106,553	1,253,959	12.82	37
2,229,914	23.0	18.2	23.7	2,065,791	1,211,957	1,668,955	0.39	0.71	0.75	50,119	59,001	53,259	288,448	325,802	264,047	2,775,876	9.62	38
1,165,731	19.3	18.5	20.1	1,687,097	1,000,110	923,346	0.46	0.70	0.79	41,913	54,177	41,691	242,196	278,683	230,567	2,270,474	9.37	39
15,534	12.8	13.1	13.8	12,974	3,607	12,344	0.57	0.76	0.79	877	1,188	1,023	7,371	7,089	6,505	59,496	8.07	40
731,543	17.8	15.3	15.9	203,808	168,162	424,087	0.42	0.50	0.58	5,422	12,115	28,017	26,377	59,921	160,954	239,650	9.09	41
478,230	19.0	16.0	15.8	467,343	321,571	300,153	0.45	0.52	0.63	4,917	10,108	11,916	23,713	49,474	61,047	229,558	9.68	42
245,616	22.5	23.4	20.0	450,687	243,963	180,923	0.48	0.69	0.74	16,755	24,072	23,354	67,695	90,128	86,111	693,182	10.24	43
265,034	40.8	25.0	26.6	1,614,657	210,990	187,082	0.30	0.67	0.71	7,034	6,887	6,057	32,810	31,666	24,298	333,464	10.16	44
653,887	29.5	23.1	20.2	1,597,023	815,711	362,006	0.38	0.63	0.55	12,585	21,414	11,376	71,838	101,779	58,625	569,776	7.93	45
201,315	33.8	28.4	26.1	575,079	191,414	134,153	0.40	0.63	0.67	2,697	4,049	1,464	16,190	21,350	7,655	140,581	8.68	46
16,196,880	17.9	17.0	21.2	6,661,491	7,989,868	7,546,828	0.32	0.45	0.47	14,131	23,982	15,177	143,187	216,877	145,116	951,905	6.65	47
27,260,261	25.4	23.3	25.7	10,565,557	13,765,550	12,976,353	0.33	0.43	0.48	15,651	26,557	18,316	172,661	240,816	185,030	1,285,441	7.44	48
4,809,018	28.1	26.2	20.7	2,246,325	1,967,582	2,281,612	0.28	0.45	0.47	2,488	1,642	3,102	43,469	58,009	69,506	301,269	6.93	49
4,244,701	37.6	35.1	34.2	1,858,262	1,670,778	2,075,406	0.28	0.39	0.49	670	600	975	6,600	5,397	10,242	51,800	7.85	50
3,197,152	28.7	25.5	24.4	764,343	801,185	1,400,866	0.34	0.54	0.44	442	251	1,360	8,664	4,175	27,347	38,008	4.38	51
4,704,638	26.2	25.3	29.0	1,075,039	1,168,019	2,183,623	0.36	0.52	0.40	1,666	977	2,200	31,625	12,690	32,709	155,870	4.93	52
453,382	21.0	27.3	21.8	195,156	158,610	242,784	0.39	0.61	0.54	920	564	960	8,080	3,420	9,913	78,293	9.69	53
79,755	27.9	20.0	24.4	60,442	64,303	53,149	0.41	0.53	0.67	113	253	143	1,351	3,021	1,503	18,006	13.33	54
1,741,902	37.5	34.2	38.3	431,879	375,008	985,808	0.36	0.50	0.57	341	210	356	1,818	845	1,987	19,529	10.74	55
102,024	32.7	36.3	34.2	55,490	33,204	69,771	0.47	0.54	0.68	26	18	43	300	105	381	2,493	8.31	56
5,776,652	45.1	39.5	47.8	2,614,599	2,732,197	3,220,583	0.36	0.46	0.56	1,108	1,382	3,021	7,630	10,637	18,232	116,514	15.47	57
7,613,345	32.0	22.6	35.7	2,856,427	2,702,469	4,032,055	0.35	0.44	0.53	598	1,255	1,109	5,154	11,207	9,302	69,815	13.60	58
2,162,657	29.5	28.0	24.4	1,706,355	1,325,598	1,251,908	0.40	0.41	0.58	1,083	2,074	1,391	21,043	43,695	24,093	262,340	12.47	59

TABLE 22.—OATS THRESHED FOR GRAIN—FARMS REPORTING, 1899 TO 1939; ACREAGE,

	DIVISION AND STATE	FARMS REPORTING						ACREAGE							
		1939	1934	1929	1919	1909	1899	1939	1934	1929	1924	1919	1909	1899	1889
1	United States	1,493,970	1,234,231	1,518,893	2,258,102	2,174,006	2,114,559	29,933,108	24,588,766	33,466,025	37,650,155	37,991,002	35,159,441	29,539,698	28,320,677
	GEOGRAPHIC DIVISIONS:														
2	New England	13,024	15,259	15,201	41,896	45,579	51,775	128,090	143,835	145,336	164,634	236,115	223,221	212,757	292,219
3	Middle Atlantic	155,345	171,087	165,916	267,496	298,684	324,842	1,468,977	1,536,298	1,457,359	1,864,402	2,184,127	2,518,886	2,579,559	2,848,695
4	East North Central	488,513	467,283	545,502	693,318	668,954	629,683	8,035,688	8,256,948	10,398,919	11,119,020	11,228,593	11,225,445	10,087,121	8,901,446
5	West North Central	568,749	362,918	585,849	683,192	588,275	557,754	15,493,689	10,700,560	17,906,901	20,274,190	17,978,166	15,710,495	12,109,758	10,956,290
6	South Atlantic	91,900	62,463	58,373	183,047	251,129	216,509	674,963	364,222	363,952	334,012	886,071	1,388,832	1,268,061	2,203,751
7	East South Central	16,291	9,044	10,473	91,291	144,577	137,987	226,201	88,294	98,889	128,464	530,367	870,762	855,842	1,711,603
8	West South Central	92,265	86,763	73,699	202,726	99,675	147,129	2,831,125	2,486,631	1,951,043	2,502,233	3,642,748	1,276,534	1,472,449	848,725
9	Mountain	45,235	34,042	43,154	44,693	52,881	25,016	705,090	474,351	722,600	978,444	682,105	1,164,204	412,190	214,354
10	Pacific	24,650	25,392	20,746	30,443	26,252	23,884	571,265	537,627	423,046	484,766	622,714	801,062	541,981	541,394
	NEW ENGLAND:														
11	Maine	8,756	9,534	9,653	18,537	22,029	28,409	93,601	99,776	104,121	103,898	116,691	120,991	108,661	121,612
12	New Hampshire	428	570	668	3,758	3,141	4,193	2,336	2,878	3,146	4,092	14,688	10,860	12,589	26,618
13	Vermont	3,290	4,542	4,322	14,389	12,581	15,342	28,328	37,372	33,123	51,368	83,097	71,510	73,372	101,582
14	Massachusetts	291	295	252	2,214	2,181	2,179	2,025	1,906	1,341	2,250	9,533	7,927	6,702	14,331
15	Rhode Island	39	39	47	321	455	429	198	282	302	449	1,215	1,726	1,550	3,648
16	Connecticut	220	279	261	2,877	3,192	3,223	1,602	1,621	1,303	2,577	10,889	10,207	9,883	24,428
	MIDDLE ATLANTIC:														
17	New York	61,401	66,781	61,523	114,390	142,315	158,853	626,234	622,787	558,462	869,166	937,553	1,302,508	1,329,753	1,417,371
18	New Jersey	2,901	3,846	3,215	7,582	8,213	8,855	34,228	42,205	32,193	41,060	71,065	72,130	75,959	121,327
19	Pennsylvania	89,041	100,440	101,178	145,524	148,158	157,134	808,515	871,306	866,704	954,176	1,175,509	1,144,248	1,173,847	1,310,197
	EAST NORTH CENTRAL:														
20	Ohio	84,512	94,922	108,379	137,099	150,180	129,466	952,274	1,253,895	1,542,574	1,513,446	1,452,052	1,787,496	1,115,149	1,215,355
21	Indiana	58,580	57,381	77,709	101,522	101,199	82,150	929,178	1,125,072	1,661,155	1,827,247	1,718,748	1,667,818	1,017,385	1,102,479
22	Illinois	112,680	84,276	118,553	157,879	139,156	158,015	2,972,280	2,629,160	3,858,217	4,074,839	4,291,066	4,176,485	4,570,034	3,870,702
23	Michigan	99,460	103,492	103,562	141,312	141,731	121,346	1,127,859	1,229,673	1,194,239	1,443,063	1,514,808	1,429,076	1,019,438	1,085,759
24	Wisconsin	133,281	127,212	137,299	155,506	136,688	138,706	2,052,097	2,019,148	2,144,734	2,480,425	2,251,919	2,164,570	2,366,115	1,627,151
	WEST NORTH CENTRAL:														
25	Minnesota	133,969	116,104	128,338	140,878	118,892	120,802	3,695,873	3,094,256	3,698,268	4,546,661	3,429,079	2,977,258	2,201,325	1,579,258
26	Iowa	157,144	115,766	160,601	162,880	151,769	166,122	4,934,719	4,434,753	5,836,126	5,702,250	5,484,113	4,655,154	4,695,391	3,762,141
27	Missouri	79,097	32,143	58,336	117,497	80,308	83,411	1,453,320	598,216	1,006,794	1,162,547	1,707,055	1,073,325	916,178	1,676,706
28	North Dakota [1]	46,417	17,411	48,958	51,160	56,903	29,080	1,458,572	538,231	1,755,461	2,524,580	2,073,162	2,147,032	780,517	402,855
29	South Dakota [1]	42,470	8,342	55,876	49,921	45,127	32,565	1,598,402	262,744	2,271,899	2,799,488	1,859,089	1,558,643	691,187	580,289
30	Nebraska	54,081	24,822	79,499	77,510	81,466	76,012	1,235,075	722,571	2,317,266	2,287,941	2,029,740	2,365,774	1,924,827	1,503,515
31	Kansas	55,571	46,330	56,241	63,346	54,010	49,782	1,117,728	1,049,789	1,041,087	1,250,923	1,415,928	933,309	900,355	1,463,526
	SOUTH ATLANTIC:														
32	Delaware	196	286	287	769	698	787	1,457	2,009	1,862	2,084	4,736	4,226	5,247	19,374
33	Maryland	4,319	5,312	6,593	8,486	8,831	7,897	30,037	34,276	41,734	40,135	48,891	49,210	44,625	99,195
34	Dist. of Columbia	------	------	--------	6	2	10	--------	--------	--------	10	14	13	42	63
35	Virginia [2]	8,937	7,553	9,696	28,275	36,306	43,040	50,297	38,574	54,338	57,273	135,842	204,455	275,394	495,508
36	West Virginia [2]	8,933	8,648	11,522	34,600	22,412	20,859	42,483	42,941	62,857	60,558	169,915	103,768	99,433	180,815
37	North Carolina	23,550	16,268	11,602	34,047	48,958	53,226	127,874	74,769	49,831	60,009	125,885	228,120	270,876	541,851
38	South Carolina	24,402	12,283	11,393	43,482	57,398	38,574	230,973	93,922	94,137	58,870	196,056	324,180	222,544	308,058
39	Georgia	21,391	12,084	7,185	30,505	70,379	47,755	190,280	77,370	58,051	54,209	187,525	411,664	318,433	516,886
40	Florida	172	49	95	2,297	6,145	4,381	1,782	361	1,122	1,064	17,207	43,206	31,467	42,003
	EAST SOUTH CENTRAL:														
41	Kentucky	3,500	2,373	4,734	37,887	25,548	45,642	26,947	21,972	45,968	49,533	229,464	174,315	316,590	645,316
42	Tennessee	6,675	4,760	3,935	23,860	44,432	37,231	55,196	38,618	30,660	52,176	162,417	342,086	235,313	588,158
43	Alabama	3,384	1,301	1,267	18,991	51,857	38,615	41,446	15,084	12,299	11,167	85,398	257,276	216,873	544,788
44	Mississippi	2,732	610	537	10,553	22,740	16,479	102,612	12,620	9,964	15,578	53,088	97,085	87,066	133,361
	WEST SOUTH CENTRAL:														
45	Arkansas	6,295	3,667	2,407	25,549	31,836	46,589	142,950	58,018	32,394	63,096	175,317	197,449	280,115	288,332
46	Louisiana	1,512	450	325	5,456	4,579	4,316	43,019	10,699	7,716	8,434	33,443	29,711	28,033	27,023
47	Oklahoma [3]	45,042	39,823	33,544	75,938	33,002	19,678	1,174,415	1,046,879	762,825	1,019,888	1,573,055	609,375	317,076	4,446
48	Texas	39,416	42,823	37,423	95,783	30,258	76,546	1,270,741	1,373,033	1,148,110	1,212,817	1,862,933	440,001	847,225	528,924
	MOUNTAIN:														
49	Montana	13,865	8,419	10,658	8,451	10,459	4,581	280,909	166,576	232,458	455,385	191,096	333,195	133,938	52,766
50	Idaho	12,189	10,000	8,765	9,218	11,708	4,388	176,067	121,902	124,236	132,442	141,507	302,783	64,739	21,997
51	Wyoming	3,877	2,986	5,255	2,992	4,381	1,546	78,505	58,182	151,126	104,268	58,622	124,035	26,892	14,607
52	Colorado	7,444	6,913	9,725	11,711	12,844	6,206	108,573	88,469	162,218	195,214	174,189	275,948	120,952	87,959
53	New Mexico	1,507	846	1,635	3,335	3,064	1,564	20,395	9,552	20,828	35,034	40,029	33,707	15,848	9,314
54	Arizona	246	315	172	573	315	147	5,250	6,062	3,267	4,850	11,862	5,867	1,641	1,472
55	Utah	5,901	4,423	6,741	6,211	9,781	6,331	51,829	21,934	45,480	49,420	61,825	80,816	43,394	22,747
56	Nevada	206	140	185	202	309	253	3,582	1,694	2,987	1,851	2,973	7,853	4,786	3,490
	PACIFIC:														
57	Washington	9,825	9,675	7,542	11,365	10,139	7,290	173,068	150,299	120,967	146,125	191,673	269,742	126,841	65,089
58	Oregon	12,635	13,392	11,526	15,482	13,636	12,736	255,031	271,741	213,416	259,604	284,152	339,162	261,406	218,736
59	California	2,190	2,325	1,678	3,596	2,477	3,856	143,166	115,587	88,663	79,037	146,889	192,158	153,734	57,569

[1] North Dakota and South Dakota admitted as States in 1889. Figures for 1879 obtained by consolidating data for the counties which then occupied the areas now known as North Dakota and South Dakota, respectively. The 1869 and 1859 figures are for Dakota Territory.

[2] In 1859 and 1849, Virginia included the area now known as West Virginia.

[3] Figures for 1899 include Indian Territory; those for 1889 are for Oklahoma Territory alone, no data being available for Indian Territory.

1879 TO 1939; AND PRODUCTION, 1849 TO 1939; BY DIVISIONS AND STATES

ACREAGE—Continued	PRODUCTION (BUSHELS)												
1879	1939	1934	1929	1924	1919	1909	1899	1889	1879	1869	1859	1849	
16,144,593	870,258,195	458,779,570	992,746,912	1,304,599,083	1,055,182,798	1,007,142,980	943,389,375	809,250,866	407,858,999	282,107,157	172,643,185	146,584,179	1
270,743	4,573,731	5,419,644	5,168,154	6,023,120	7,099,771	7,350,601	7,643,175	8,960,325	8,859,681	9,189,504	10,895,185	8,101,268	2
2,636,186	43,602,588	42,254,358	36,512,087	62,070,053	52,255,952	64,344,715	79,630,320	77,931,181	75,127,518	75,782,040	67,101,413	51,469,033	3
4,985,592	251,097,711	164,601,554	322,671,718	425,526,633	353,705,389	373,803,573	377,300,555	306,953,466	158,549,336	105,855,291	51,043,334	35,495,725	4
3,858,061	448,551,523	157,283,381	539,257,036	702,342,774	494,110,435	432,660,477	386,978,611	338,173,878	111,617,099	53,951,550	11,909,864	6,833,006	5
2,231,526	15,050,876	7,361,096	8,219,765	6,665,533	14,417,597	21,206,000	14,874,888	23,736,705	21,992,934	18,908,338	20,220,026	23,294,810	6
1,395,107	6,646,514	1,623,208	1,720,423	2,321,748	7,085,657	11,646,687	9,480,025	20,723,659	14,302,187	12,318,870	7,788,257	20,373,381	7
451,384	59,051,986	51,388,332	44,312,343	60,535,207	112,652,747	27,273,695	37,927,478	17,135,702	7,343,021	1,309,222	1,550,534	944,837	8
98,461	21,490,135	13,575,320	19,332,752	25,019,848	14,457,607	40,604,255	12,519,653	5,950,908	2,768,598	771,777	71,539	10,905	9
239,533	20,193,351	15,314,677	15,552,634	14,294,167	19,397,663	28,252,977	17,034,670	9,584,844	7,298,627	4,042,585	2,063,013	61,214	10
78,785	3,358,212	3,956,910	3,942,774	3,938,124	3,600,617	4,232,309	3,799,435	3,688,909	2,265,575	2,351,354	2,988,939	2,181,037	11
29,485	90,490	111,615	126,083	161,308	485,367	366,419	497,110	892,243	1,017,620	1,146,481	1,329,233	973,581	12
99,548	997,954	1,222,381	1,010,660	1,749,748	2,396,349	2,141,357	2,742,140	3,316,141	3,742,282	3,602,450	3,630,267	2,307,754	13
20,659	66,924	66,582	39,704	82,868	287,981	268,500	240,990	368,819	645,159	797,564	1,180,075	1,165,146	14
5,575	5,889	8,704	10,576	16,368	34,507	48,212	47,120	100,520	189,339	157,010	244,453	215,232	15
38,891	54,262	53,472	38,357	74,908	295,050	273,804	316,380	593,691	1,009,706	1,114,595	1,522,218	1,258,738	16
1,261,171	19,490,828	16,916,379	12,775,284	28,829,906	21,595,461	34,795,277	40,785,900	38,896,479	37,575,508	35,293,625	35,175,134	26,552,814	17
137,422	914,204	1,351,496	815,809	1,116,315	1,477,319	1,376,752	1,601,610	2,837,295	3,710,575	4,009,830	4,539,152	3,378,083	18
1,237,593	23,197,536	23,968,483	22,921,194	32,123,832	29,183,172	28,172,686	37,242,810	36,197,409	33,841,439	36,478,585	27,587,147	21,538,156	19
910,388	30,764,247	28,460,303	44,730,590	62,010,180	46,818,330	57,591,046	42,050,910	40,136,752	28,664,505	25,347,549	15,409,234	13,472,742	20
623,531	22,607,221	17,524,438	47,485,387	59,104,893	52,529,723	50,607,913	34,585,070	31,491,661	15,599,518	6,590,409	5,517,851	5,855,014	21
1,959,889	92,108,749	33,751,515	128,257,740	159,562,831	129,104,668	150,386,074	180,305,630	137,624,828	63,189,200	42,760,851	15,220,029	10,097,241	22
536,187	41,102,609	29,814,559	33,523,336	57,470,383	36,958,425	43,869,502	38,338,145	38,961,193	18,190,793	8,954,466	4,036,960	2,866,056	23
955,597	64,514,885	55,070,739	68,694,685	87,378,346	68,296,223	71,349,038	84,040,800	60,739,052	32,905,320	20,180,016	11,059,260	3,414,672	24
617,489	143,070,552	58,747,110	126,221,063	189,071,696	89,108,151	95,897,717	74,054,150	49,958,791	23,382,158	10,678,261	2,176,002	30,592	25
1,507,577	155,348,088	58,126,663	208,070,091	224,578,096	187,045,705	128,198,055	168,364,170	146,679,289	50,610,591	21,005,142	5,887,645	1,524,345	26
968,473	34,771,104	8,061,473	19,050,770	24,333,307	40,493,700	24,828,501	20,545,350	39,820,149	20,670,958	16,578,313	3,680,870	5,278,079	27
18,311	33,104,454	7,366,333	31,174,936	76,021,334	30,294,074	65,686,702	22,125,331	5,773,129	728,811	114,327	2,540	----------	28
59,915	43,101,900	2,527,651	62,480,531	98,508,576	51,091,904	43,565,676	19,412,490	7,469,846	1,468,321			----------	29
250,457	18,225,518	5,343,826	70,733,080	61,003,610	59,819,545	53,360,185	58,007,140	43,843,640	6,555,875	1,477,562	74,502	----------	30
435,859	20,929,707	17,110,125	21,526,565	28,628,155	36,257,356	22,923,641	24,469,980	44,629,034	8,160,585	4,097,925	88,325	----------	31
17,158	37,488	57,879	52,947	61,373	70,791	98,239	131,960	382,900	378,508	554,388	1,046,910	604,518	32
101,127	827,623	1,085,716	1,164,585	1,173,397	1,082,994	1,180,663	1,109,560	2,019,658	1,794,872	3,221,645	3,959,298	2,242,151	33
267	----------	----------	----------	168	315	375	620	1,371	7,440	8,500	29,548	8,134	34
563,445	1,159,760	767,878	1,127,824	1,097,215	1,958,609	2,884,495	3,269,430	5,695,100	5,333,181	6,857,555	10,186,720	10,179,144	35
128,931	996,908	945,702	1,514,150	1,399,738	3,054,668	1,728,806	1,833,840	2,946,653	1,908,505	2,413,749			36
500,415	3,038,823	1,363,693	949,082	932,766	1,871,308	2,782,508	2,454,768	4,512,762	3,838,088	3,220,105	2,781,860	4,052,078	37
261,445	5,302,558	1,706,953	2,229,914	1,187,590	3,597,835	5,745,291	2,661,670	3,019,119	2,715,505	613,593	936,974	2,322,155	38
612,778	3,664,951	1,428,729	1,165,731	799,217	2,758,851	6,199,245	3,115,610	4,787,821	5,548,743	1,904,601	1,231,817	3,820,044	39
47,962	22,765	4,746	15,534	14,089	222,228	608,360	297,450	391,321	468,112	114,204	46,899	66,586	40
403,416	479,844	336,323	731,543	958,354	2,791,447	2,406,084	4,009,830	8,775,814	4,580,758	6,820,103	4,617,029	8,201,311	41
468,566	1,046,786	618,406	478,230	954,459	2,413,409	4,720,692	2,725,330	7,355,100	4,722,190	4,513,315	2,267,814	7,703,086	42
324,628	934,428	353,569	245,616	162,201	1,120,384	3,251,146	1,882,080	3,230,455	3,059,639	770,866	682,179	2,965,696	43
198,497	4,185,456	314,910	265,034	246,734	760,417	1,268,785	862,805	1,562,290	1,959,620	414,586	221,255	1,503,288	44
166,513	4,211,143	1,294,779	653,887	1,185,552	2,703,753	3,212,891	3,909,000	4,180,877	2,219,822	528,777	475,268	656,183	45
28,861	1,455,521	303,832	201,316	152,496	489,580	420,033	316,070	297,271	229,840	17,782	89,377	89,637	46
----------	21,078,534	17,754,814	16,196,880	22,984,886	45,470,191	16,606,154	9,511,740	76,194	----------	----------	----------	----------	47
238,010	32,308,788	32,012,907	27,260,261	36,052,273	63,989,423	7,034,617	24,190,668	12,581,560	4,893,359	782,665	985,889	199,017	48
24,691	7,897,726	4,372,404	4,809,018	11,815,924	2,583,908	13,805,735	4,746,231	1,535,615	900,915	149,367	----------	----------	49
13,197	6,611,917	4,284,047	4,244,701	3,479,381	3,069,132	11,328,108	1,956,498	587,407	462,236	100,110	----------	----------	50
822	2,256,994	1,493,676	3,197,152	2,446,754	1,006,552	3,361,425	763,570	388,505	22,512	100	----------	----------	51
23,023	2,840,414	2,242,345	4,704,836	4,947,043	4,535,527	7,642,855	3,080,130	2,514,480	640,900	332,940	----------	----------	52
9,237	427,428	260,017	453,362	548,107	1,085,311	720,560	542,777	193,832	156,527	87,660	7,246	5	53
29	145,766	121,327	79,755	108,070	377,785	189,312	43,246	33,996	564	25	----------	----------	54
19,525	1,192,635	750,016	1,741,902	1,618,651	1,724,392	3,221,289	1,436,225	597,947	418,082	65,650	63,211	10,900	55
5,957	117,255	61,488	102,024	55,918	75,000	334,973	151,176	99,126	186,860	55,916	1,082	----------	56
37,962	7,798,436	5,939,558	5,776,632	5,635,108	8,073,481	13,228,003	5,336,486	2,273,182	1,571,706	255,169	154,334	----------	57
151,624	8,167,826	6,141,953	7,613,345	7,281,278	8,357,406	10,881,286	6,725,828	5,948,594	4,385,850	2,029,909	885,673	61,214	58
49,947	4,227,089	3,233,166	2,162,657	1,437,781	2,986,776	4,143,688	4,972,556	1,463,068	1,341,271	1,757,507	1,043,008	----------	59

TABLE 23.—BARLEY THRESHED—FARMS REPORTING, ACREAGE, PRODUCTION, AND VALUE, 1939, 1934, AND

(Percent not shown

	DIVISION AND STATE	FARMS REPORTING																	ACREAGE		
		1939, by number of acres																			
		Total	Under 25 acres						25 to 44 acres			45 to 99 acres				100 acres and over			1934	1929	1939
			Total	Under 5 acres	5 to 9 acres	10 to 14 acres	15 to 19 acres	20 to 24 acres	Total	25 to 34 acres	35 to 44 acres	Total	45 to 54 acres	55 to 74 acres	75 to 99 acres	Total	100 to 499 acres	500 acres and over			
1	United States	535,384	388,044	84,252	109,537	89,800	53,301	51,154	89,475	54,964	34,511	46,015	18,536	18,078	9,401	11,850	11,279	571	344,625	542,710	12,024,208
	GEOGRAPHIC DIVISIONS:																				
2	New England	1,597	1,568	968	380	138	52	30	25	18	7	4	[1] 4	-----	-----	-----	-----	-----	1,630	1,518	8,561
3	Middle Atlantic	24,301	23,706	10,053	8,398	3,462	1,134	659	476	355	121	108	58	39	11	11	[1] 11	-----	21,308	19,210	176,787
4	E. North Central	100,890	93,103	27,444	31,072	19,260	9,050	6,277	6,382	4,482	1,900	1,309	688	461	160	98	[1] 98	-----	108,225	157,350	1,072,581
5	W. North Central	273,089	185,780	17,843	39,282	44,248	31,117	33,310	65,423	39,392	26,031	34,999	14,118	13,860	7,021	6,867	6,822	45	156,078	280,237	7,302,859
6	South Atlantic	19,789	18,831	8,321	5,849	2,840	1,108	713	725	533	192	194	104	69	21	39	39	-----	14,715	8,959	182,071
7	E. South Central	9,696	8,912	3,745	2,612	1,473	605	477	598	392	206	162	78	61	23	24	24	-----	4,401	2,268	94,065
8	W. South Central	32,951	24,008	2,675	6,525	7,045	3,944	3,819	5,722	3,702	2,020	2,596	1,121	970	505	625	619	6	11,869	10,578	706,214
9	Mountain	51,463	39,634	10,515	11,851	8,493	4,647	4,148	6,897	4,263	2,634	3,779	1,489	1,453	837	1,153	1,150	23	30,047	47,561	1,004,108
10	Pacific	21,628	12,502	2,686	3,608	2,841	1,644	1,721	3,227	1,827	1,400	2,864	878	1,163	823	3,035	2,542	493	16,357	15,029	1,496,982
	NEW ENGLAND:																				
11	Maine	888	878	627	175	51	12	13	10	6	[1] 4	-----	-----	-----	-----	-----	-----	-----	971	672	3,794
12	New Hampshire	41	41	34	3	[1] 4	-----	-----	-----	-----	-----	-----	-----	-----	-----	-----	-----	-----	47	56	149
13	Vermont	624	605	278	192	92	36	17	18	12	4	3	[1] 3	-----	-----	-----	-----	-----	569	742	4,433
14	Massachusetts	25	25	15	6	[1] 4	-----	-----	-----	-----	-----	-----	-----	-----	-----	-----	-----	-----	21	25	111
15	Rhode Island	4	4	4	-----	-----	-----	-----	-----	-----	-----	-----	-----	-----	-----	-----	-----	-----	1	5	13
16	Connecticut	15	15	10	[1] 5	-----	-----	-----	-----	-----	-----	-----	-----	-----	-----	-----	-----	-----	21	18	61
	MIDDLE ATLANTIC:																				
17	New York	8,609	8,347	3,895	2,692	1,110	372	278	208	143	65	50	29	19	2	4	4	-----	10,169	15,233	61,897
18	New Jersey	436	414	103	158	96	41	16	17	13	4	5	5	-----	-----	-----	-----	-----	160	181	4,243
19	Pennsylvania	15,256	14,945	6,055	5,548	2,258	721	365	251	199	52	53	24	20	9	7	[1] 7	-----	10,977	5,796	110,647
	E. NORTH CENTRAL:																				
20	Ohio	2,742	2,650	918	991	500	153	88	71	54	17	21	11	4	[1] 6	-----	-----	-----	2,314	10,490	22,536
21	Indiana	3,117	3,029	970	1,183	557	185	134	77	50	27	11	4	3	[1] 4	-----	-----	-----	1,561	3,775	25,718
22	Illinois	8,725	7,445	1,399	2,373	1,798	996	879	968	634	334	283	121	106	56	29	[1] 29	-----	5,641	22,137	127,697
23	Michigan	23,185	22,098	7,882	8,007	3,792	1,551	866	864	609	255	188	89	75	24	15	15	-----	25,401	34,813	201,367
24	Wisconsin	83,141	57,881	16,275	18,518	12,613	6,165	4,310	4,402	3,135	1,267	810	463	273	74	48	48	-----	73,308	88,135	695,273
	W. NORTH CENTRAL:																				
25	Minnesota	87,550	60,071	8,872	15,819	15,270	9,994	10,116	18,450	11,562	6,888	7,825	3,482	3,024	1,319	1,204	1,187	17	73,763	103,759	1,938,410
26	Iowa	24,409	16,804	1,149	3,711	4,838	3,467	3,639	5,591	3,482	2,109	1,914	911	746	257	100	[1] 100	-----	18,915	36,565	525,755
27	Missouri	18,054	14,789	3,888	5,408	3,269	1,465	959	1,006	703	305	239	108	101	30	18	[1] 18	-----	1,775	1,002	176,029
28	North Dakota	41,346	16,597	495	2,195	4,568	4,027	5,324	12,930	7,288	5,642	9,280	3,405	3,647	2,228	2,539	2,527	12	20,076	55,453	1,625,673
29	South Dakota	36,980	14,194	361	1,640	3,656	3,665	4,872	12,375	6,988	5,387	8,709	3,249	3,595	1,865	1,702	1,691	11	8,014	48,465	1,407,183
30	Nebraska	42,188	26,675	1,550	5,928	7,889	5,570	5,738	10,350	6,425	3,925	4,598	1,994	1,830	774	565	[1] 565	-----	8,820	23,569	1,050,277
31	Kansas	24,542	16,650	1,738	4,383	4,758	2,929	2,662	4,719	2,944	1,775	2,434	969	917	548	739	[1] 739	-----	4,715	11,424	599,512
	SOUTH ATLANTIC:																				
32	Delaware	291	275	88	121	53	18	15	16	11	[1] 5	-----	-----	-----	-----	-----	-----	-----	145	33	2,764
33	Maryland	8,085	5,725	1,633	2,162	1,161	471	298	283	213	70	67	38	19	10	10	10	-----	4,654	1,596	59,745
34	Dist. of Columbia	-----	-----	-----	-----	-----	-----	-----	-----	-----	-----	-----	-----	-----	-----	-----	-----	-----	-----	-----	-----
35	Virginia	7,979	7,570	3,214	2,447	1,181	467	281	305	224	81	85	40	37	8	19	19	-----	6,163	2,077	67,894
36	West Virginia	1,194	1,144	445	381	198	67	53	42	30	12	8	4	4	-----	-----	-----	-----	640	171	9,775
37	North Carolina	2,591	2,529	1,796	483	166	48	36	45	26	19	14	7	6	1	3	3	-----	2,455	4,647	12,951
38	South Carolina	1,399	1,354	1,015	205	82	28	24	27	21	6	13	10	1	2	5	5	-----	550	523	7,047
39	Georgia	250	234	150	50	19	9	6	9	8	1	7	3	[1] 4	-----	-----	-----	-----	105	112	1,895
40	Florida	-----	-----	-----	-----	-----	-----	-----	-----	-----	-----	-----	-----	-----	-----	-----	-----	-----	1	-----	-----
	E. SOUTH CENTRAL:																				
41	Kentucky	3,620	3,282	1,012	1,085	702	270	213	262	182	80	69	31	22	16	7	7	-----	1,048	457	39,781
42	Tennessee	6,008	5,589	2,699	1,514	763	332	261	334	208	126	89	44	38	7	16	16	-----	3,336	1,781	53,454
43	Alabama	39	39	26	4	[1] 9	-----	-----	-----	-----	-----	-----	-----	-----	-----	-----	-----	-----	12	24	203
44	Mississippi	29	23	8	9	1	2	3	1	1	-----	5	[1] 5	-----	-----	-----	-----	-----	5	6	647
	W. SOUTH CENTRAL:																				
45	Arkansas	1,018	980	312	317	193	83	55	44	33	11	10	5	3	2	4	4	-----	96	23	9,874
46	Louisiana	3	3	[1] 3	-----	-----	-----	-----	-----	-----	-----	-----	-----	-----	-----	-----	-----	-----	3	4	28
47	Oklahoma	23,115	16,660	1,532	4,285	5,047	2,954	2,842	4,269	2,785	1,484	1,834	792	697	345	352	[1] 352	-----	5,671	3,258	494,291
48	Texas	8,815	6,585	830	1,923	1,803	907	922	1,409	884	525	752	324	270	158	269	265	4	6,099	7,313	202,021
	MOUNTAIN:																				
49	Montana	8,708	6,333	888	1,756	1,737	976	976	1,529	971	558	704	317	287	120	142	[1] 142	-----	4,273	9,327	181,134
50	Idaho	12,597	10,483	2,872	3,631	2,125	1,011	814	1,179	721	458	725	269	286	170	240	254	6	7,659	9,071	214,007
51	Wyoming	3,250	2,458	340	694	709	382	333	516	337	179	221	88	106	27	55	51	4	2,053	4,792	69,245
52	Colorado	14,230	8,790	1,226	2,260	2,245	1,533	1,526	2,996	1,775	1,221	1,825	683	687	455	619	615	4	9,197	18,965	402,149
53	New Mexico	959	838	483	174	99	43	39	68	46	22	41	15	16	10	12	[1] 12	-----	458	714	12,650
54	Arizona	786	530	143	148	109	70	60	119	57	62	86	26	34	26	51	46	5	854	333	28,221
55	Utah	10,209	9,667	4,432	3,007	1,351	551	326	401	293	108	123	68	39	16	18	18	-----	5,170	6,028	83,987
56	Nevada	724	565	181	181	118	81	74	89	63	26	54	23	18	13	16	[1] 16	-----	403	331	14,717
	PACIFIC:																				
57	Washington	3,970	2,851	791	842	598	334	286	586	354	232	384	126	159	99	149	[1] 149	-----	3,003	2,885	92,028
58	Oregon	7,562	5,796	1,376	1,821	1,293	679	627	955	592	363	815	228	259	128	196	188	8	4,802	4,239	159,340
59	California	10,096	3,855	521	945	950	631	808	1,686	881	805	1,865	524	745	596	2,690	2,206	484	8,552	7,905	1,245,614

[1] Includes reports for succeeding groups in which there were less than 3 farms reporting.
[2] Less than one-tenth of 1 percent.

1929; WITH FARMS REPORTING CLASSIFIED BY ACRES HARVESTED, 1939; BY DIVISIONS AND STATES

when more than 1,000)

ACREAGE—Continued										PRODUCTION (BUSHELS)						VALUE (DOLLARS)						PERCENT OF VALUE OF ALL CROPS REPRESENTED BY VALUE OF BARLEY		
1934	1929	Percent increase or decrease (-) 1929-1939	Percent increase or decrease (-) 1934-1939	Rank 1939	Rank 1934	Rank 1929	Percent of cropland harvested 1939	Percent of cropland harvested 1934	Percent of cropland harvested 1929	1939	1934	1929	Average per acre 1939	Average per acre 1934	Average per acre 1929	1939	1934	1929	Average per bushel 1939	Average per bushel 1934	Average per bushel 1929	1939	1929	
6,193,095	12,890,772	-6.7	94.2	---	---	---	3.7	2.1	3.6	260,980,878	110,041,546	263,589,985	21.7	17.8	20.4	106,842,385	74,071,350	140,982,106	0.41	0.67	0.53	1.9	1.7	1
6,679	5,999	42.7	28.2	9	9	9	0.3	0.2	0.2	230,505	196,592	165,188	26.9	29.4	27.2	157,487	144,450	150,928	0.68	0.73	0.92	0.1	0.1	2
123,430	103,708	70.5	43.2	6	6	6	1.3	0.8	0.7	5,096,037	2,863,409	2,142,977	28.8	23.2	20.7	2,721,193	1,938,023	1,689,559	0.53	0.68	0.78	0.7	0.3	3
985,459	1,354,169	-20.8	8.8	3	3	2	1.9	1.8	2.4	30,275,132	22,753,645	34,873,120	28.2	23.1	25.8	15,178,297	20,225,194	21,006,378	0.50	0.89	0.60	1.4	1.7	4
3,019,589	8,730,021	-16.4	141.8	1	1	1	6.4	3.3	6.3	141,573,532	36,940,908	163,721,517	19.4	12.2	18.8	52,312,243	28,910,170	77,108,198	0.37	0.73	0.47	4.2	3.9	5
101,277	44,415	264.9	60.0	7	7	7	0.6	0.4	0.2	4,516,057	2,385,537	1,003,512	27.9	25.8	22.6	2,519,825	1,539,998	1,047,498	0.56	0.65	1.04	0.3	0.1	6
39,766	16,300	477.1	136.5	8	8	8	0.4	0.2	0.1	1,855,336	668,529	327,345	19.7	16.6	20.1	1,112,230	498,234	326,124	0.60	0.74	1.00	0.2	(2)	7
222,425	265,149	166.3	217.5	5	5	5	1.4	0.5	0.5	10,955,990	3,312,433	4,866,245	15.5	14.9	18.4	4,057,147	1,984,568	2,801,567	0.37	0.60	0.57	0.6	0.2	8
470,860	1,175,207	-14.6	113.2	4	4	4	5.4	3.2	5.0	26,307,280	11,652,860	23,521,538	26.2	24.7	20.0	11,267,265	6,927,687	13,795,052	0.43	0.60	0.59	4.1	3.0	9
1,225,610	1,195,804	25.2	22.3	2	2	3	11.6	9.4	9.1	40,170,959	29,287,833	32,950,723	26.8	23.9	27.6	17,521,098	13,905,036	23,078,812	0.44	0.47	0.70	3.4	2.9	10
3,910	2,472	53.5	-3.0	38	34	34	0.3	0.3	0.2	94,855	118,697	73,336	25.0	30.4	29.7	66,328	88,649	68,182	0.70	0.73	0.93	0.2	0.1	11
153	184	-19.0	-2.6	43	41	40	(2)	(2)	(2)	3,843	4,718	4,345	25.6	30.8	23.6	2,690	3,444	4,055	0.70	0.73	0.93	(2)	(2)	12
2,460	3,239	36.9	80.2	36	35	33	0.4	0.2	0.3	128,524	68,187	63,149	28.5	27.7	25.7	84,773	50,444	76,407	0.67	0.74	0.92	0.4	0.5	13
56	63	76.2	98.2	44	44	44	(2)	(2)	(2)	2,812	1,894	1,504	25.3	33.8	23.9	1,967	1,420	1,430	0.70	0.75	0.95	(2)	(2)	14
4	16	-18.8	225.0	47	47	47	(2)	(2)	(2)	250	85	383	19.2	21.3	23.9	175	68	383	0.70	0.80	1.00	(2)	(2)	15
96	25	144.0	-36.5	45	42	45	(2)	(2)	(2)	2,221	3,031	471	36.4	31.6	18.8	1,554	2,425	471	0.70	0.80	1.00	(2)	(2)	16
59,567	75,934	-18.5	3.9	23	18	18	0.9	0.8	1.1	1,432,322	1,296,093	1,548,560	23.1	21.8	20.4	769,227	920,226	1,186,847	0.54	0.71	0.77	0.4	0.6	17
1,181	1,114	280.9	259.3	37	39	36	0.5	0.1	0.1	115,610	25,965	23,784	27.2	20.3	21.4	62,401	14,619	21,149	0.54	0.61	0.89	0.1	(2)	18
62,682	26,660	315.0	76.5	18	17	25	1.8	0.9	0.4	3,548,105	1,543,351	570,633	32.1	24.6	21.4	1,869,565	1,003,178	461,763	0.53	0.65	0.81	1.2	0.2	19
17,187	86,120	-73.8	31.1	29	26	16	0.2	0.2	0.9	503,631	301,675	1,978,779	22.3	17.6	23.0	225,300	165,921	1,101,437	0.45	0.55	0.56	0.1	0.5	20
12,819	32,644	-21.2	100.6	28	29	22	0.3	0.1	0.3	543,324	206,029	688,045	21.1	18.1	21.1	252,842	131,859	399,182	0.47	0.64	0.58	0.1	0.2	21
91,066	369,903	-65.5	40.2	17	14	10	0.7	0.5	2.0	3,121,916	990,673	9,381,100	24.4	10.9	25.4	1,298,911	723,191	5,069,425	0.42	0.73	0.54	0.4	1.3	22
166,631	215,795	-6.7	20.8	13	9	12	2.6	2.0	2.8	6,069,328	3,372,736	4,178,549	30.2	20.2	19.4	2,826,461	2,394,643	2,874,297	0.46	0.71	0.69	1.7	1.6	23
697,756	649,707	7.0	-0.4	6	4	5	7.1	7.1	6.8	20,016,933	17,882,552	18,646,647	28.8	25.6	28.7	10,576,763	16,809,580	11,565,047	0.53	0.94	0.62	6.3	5.0	24
1,352,092	2,001,449	-3.2	43.4	1	1	5	10.3	7.9	10.9	54,945,979	19,862,581	47,639,628	28.3	14.7	23.8	22,021,159	15,891,459	23,448,934	0.40	0.79	0.49	8.5	7.5	25
359,823	801,441	-12.6	46.1	8	5	8	2.6	1.9	2.7	12,449,209	4,534,380	17,417,157	25.7	12.6	29.0	4,631,617	3,355,426	8,907,513	0.37	0.74	0.51	1.2	1.9	26
15,821	9,667	-----	-----	15	27	28	1.4	0.1	0.1	3,518,674	238,633	126,359	20.8	15.1	13.1	1,866,803	198,772	85,876	0.46	0.84	0.68	0.9	(2)	27
742,225	2,834,949	-42.7	119.0	2	3	1	10.5	7.9	13.3	27,995,261	7,699,215	38,154,988	17.2	10.4	13.5	8,302,291	4,619,529	16,440,423	0.30	0.60	0.43	8.6	9.1	28
203,344	2,061,136	-31.7	592.0	3	7	2	11.4	4.2	11.5	22,731,308	1,669,256	35,852,875	16.2	8.2	17.3	7,808,426	1,168,479	16,297,346	0.34	0.70	0.46	10.6	9.5	29
208,107	643,156	60.2	395.1	5	6	6	6.0	1.7	3.0	13,308,728	1,803,791	15,264,282	12.9	8.7	23.7	5,180,894	1,084,075	7,482,713	0.39	0.60	0.49	4.4	2.5	30
138,377	578,223	3.7	333.2	7	10	9	3.4	0.8	2.4	6,528,423	1,132,072	9,466,268	10.9	8.2	16.4	2,701,063	792,450	4,465,393	0.41	0.70	0.47	1.9	1.5	31
1,212	202	-----	128.1	39	37	39	0.7	0.3	(2)	81,981	41,551	4,067	29.7	34.3	20.1	49,238	24,931	3,457	0.60	0.60	0.85	0.5	(2)	32
36,869	9,832	507.7	62.0	24	22	27	3.7	2.2	0.6	1,835,675	992,129	286,208	30.7	26.9	29.1	905,697	585,358	244,493	0.49	0.59	0.85	2.0	0.4	33
--------	--------	-----	-----	---	---	---	---	---	---	--------	--------	--------	-----	-----	-----	--------	--------	--------	----	---	---	----	---	34
45,601	12,956	424.0	48.9	22	20	25	1.8	1.2	0.3	1,888,439	1,030,193	331,884	27.8	22.6	25.6	1,079,265	679,927	316,899	0.57	0.66	0.95	0.9	0.2	35
4,896	932	948.8	99.7	34	33	37	0.6	0.3	0.1	257,051	99,513	21,182	26.3	20.3	22.7	130,485	66,674	19,102	0.51	0.67	0.90	0.3	(2)	36
10,355	18,490	-30.0	25.1	31	30	24	0.2	0.2	0.5	286,336	185,005	328,746	22.1	17.9	17.8	208,334	151,704	419,072	0.73	0.82	1.27	0.1	0.2	37
1,823	1,285	448.4	286.6	35	36	35	0.2	(2)	(2)	132,500	29,131	20,316	18.8	16.0	15.8	118,494	24,761	29,387	0.89	0.85	1.45	0.1	(2)	38
519	718	163.9	265.1	40	40	38	(2)	(2)	(2)	34,075	7,800	10,909	18.0	15.0	15.2	28,312	6,630	15,316	0.85	0.85	1.40	(2)	(2)	39
2	--------	-----	-100.0	---	48	---	---	(2)	---	--------	15	--------	-----	7.5	-----	--------	15	--------	---	1.00	---	---	---	40
13,088	4,971	699.9	203.8	26	28	32	0.8	0.2	0.1	794,988	246,952	115,025	20.0	18.9	23.1	449,957	162,988	104,693	0.57	0.66	0.91	0.3	0.1	41
26,590	11,215	376.6	101.0	25	24	26	0.9	0.4	0.2	1,029,985	419,667	210,488	19.3	15.8	18.8	639,513	351,537	219,169	0.62	0.79	1.04	0.5	0.1	42
77	94	116.0	163.8	42	43	42	(2)	(2)	(2)	3,966	1,695	1,472	19.5	22.0	15.7	2,967	1,526	1,836	0.75	0.90	1.25	(2)	(2)	43
11	20	-----	-----	41	46	46	(2)	(2)	(2)	26,417	215	360	40.8	19.5	18.0	19,813	183	426	0.75	0.85	1.18	(2)	(2)	44
1,192	141	-----	728.4	33	38	41	0.1	(2)	(2)	145,992	17,398	1,859	14.8	14.6	13.2	83,568	13,917	1,891	0.57	0.80	1.02	0.1	(2)	45
18	72	-61.1	55.6	46	45	45	(2)	(2)	(2)	390	520	2,194	13.9	28.9	30.5	292	416	2,891	0.75	0.80	1.32	(2)	(2)	46
97,332	71,074	595.5	407.8	9	12	19	3.8	0.8	0.5	7,953,170	1,539,166	1,138,515	16.1	15.8	16.0	2,863,705	969,675	625,985	0.36	0.63	0.55	2.3	0.3	47
125,863	193,862	4.2	63.1	12	11	13	0.8	0.5	0.6	2,856,438	1,755,551	3,745,677	14.1	14.2	19.3	1,109,584	1,000,550	2,170,820	0.39	0.57	0.58	0.3	0.3	48
81,461	243,343	-25.6	122.4	14	15	11	3.2	1.8	3.1	4,227,157	1,618,761	3,798,109	23.3	19.9	15.6	1,528,055	955,069	2,300,819	0.36	0.59	0.61	3.0	2.6	49
95,554	153,416	60.4	124.0	11	13	15	7.3	3.6	4.2	7,312,366	3,289,131	4,247,839	34.2	34.4	31.8	2,909,127	1,677,457	2,717,117	0.40	0.51	0.64	4.5	2.6	50
37,359	154,757	-48.6	85.3	21	21	14	4.5	3.1	6.7	1,943,193	826,278	2,738,673	28.1	22.1	20.3	888,917	578,395	1,511,052	0.46	0.70	0.55	5.0	5.1	51
190,753	604,267	-33.5	110.8	10	8	7	8.4	5.0	9.0	7,821,846	3,756,484	10,706,025	19.5	19.7	17.7	3,594,273	2,441,715	5,759,494	0.46	0.65	0.54	5.8	4.5	52
4,933	7,786	62.4	156.4	32	32	30	0.8	0.7	0.5	282,223	110,309	145,976	20.7	22.4	18.7	120,075	80,526	97,199	0.46	0.73	0.67	0.5	0.3	53
26,216	8,130	222.5	(2)	27	25	29	4.9	5.4	1.7	894,467	763,198	255,072	34.1	29.1	28.9	432,435	404,495	193,121	0.48	0.53	0.82	1.7	0.8	54
28,916	38,066	120.6	190.5	20	23	21	8.7	3.5	3.3	3,348,800	1,037,435	1,453,021	39.9	35.9	38.2	1,550,149	653,584	1,042,921	0.46	0.63	0.72	7.0	2.9	55
5,668	5,440	170.5	159.7	30	31	31	3.4	2.1	1.4	497,208	251,264	196,823	33.8	40.8	36.2	244,234	138,446	171,729	0.49	0.59	0.87	4.8	2.0	56
46,839	51,944	77.2	98.5	19	19	20	2.6	1.3	1.4	3,037,169	1,380,283	1,539,224	33.0	29.5	29.6	1,377,805	759,156	1,140,055	0.45	0.55	0.74	1.4	0.8	57
71,944	78,359	103.3	121.5	16	16	17	5.6	2.5	2.7	4,584,258	1,927,543	2,373,165	28.8	28.8	30.3	2,248,726	1,195,077	1,759,950	0.49	0.62	0.74	3.4	1.9	58
1,104,827	1,065,501	16.9	12.7	4	2	4	19.1	16.8	16.3	32,549,552	25,980,007	29,038,344	26.1	23.5	27.3	13,995,167	11,950,803	20,178,807	0.43	0.46	0.69	3.9	3.7	59

TABLE 24.—BARLEY THRESHED—FARMS REPORTING, 1899 TO 1939; ACREAGE, 1879 TO 1939; AND PRODUCTION, 1839 TO 1939; BY DIVISIONS AND STATES

DIVISION AND STATE	FARMS REPORTING							ACREAGE								
	1939	1934	1929	1924	1919	1909	1899	1939	1934	1929	1924	1919	1909	1899	1889	1879
United States	535,384	344,626	542,710	357,521	448,985	383,197	272,913	12,024,208	6,193,095	12,890,772	6,766,980	6,472,888	7,698,706	4,470,196	3,220,834	1,997,727
GEOGRAPHIC DIVISIONS:																
New England	1,597	1,630	1,518	1,839	5,722	6,593	11,214	8,561	6,679	5,999	6,932	14,767	18,242	23,554	35,754	29,580
Middle Atlantic	24,301	21,306	19,210	18,806	28,584	20,515	22,096	176,787	123,430	103,708	97,216	130,788	87,733	121,577	370,308	380,461
East North Central	100,890	108,225	157,350	103,381	182,536	122,864	72,815	1,072,581	985,459	1,354,169	784,960	1,160,055	1,007,102	665,676	662,981	387,989
West North Central	273,069	136,078	280,237	168,946	176,703	196,723	158,474	7,302,859	3,019,589	8,730,021	3,997,571	3,536,168	4,762,928	2,305,281	1,175,304	476,703
South Atlantic	19,789	14,713	8,959	5,492	3,654	3,775	1,748	162,071	101,277	44,415	51,963	14,593	15,561	5,717	4,755	4,380
East South Central	9,696	4,401	2,268	1,689	1,551	442	468	94,065	39,766	16,300	14,972	12,083	5,388	2,848	9,641	23,244
West South Central	32,951	11,869	10,578	18,418	11,403	1,074	2,174	706,214	222,425	265,149	377,118	155,766	14,253	21,334	2,946	5,684
Mountain	51,463	30,047	47,581	28,708	20,861	16,998	7,173	1,004,108	470,860	1,175,207	578,737	310,447	313,606	111,887	53,877	59,345
Pacific	21,628	16,357	15,029	10,242	17,971	14,213	16,951	1,498,982	1,223,610	1,195,804	877,511	1,138,231	1,475,893	1,212,320	905,268	630,341
NEW ENGLAND:																
Maine	888	971	672	811	1,629	2,258	5,358	3,794	3,910	2,472	1,857	4,358	4,136	8,809	11,972	11,106
New Hampshire	41	47	56	59	481	416	894	149	153	184	129	887	848	1,595	4,934	3,461
Vermont	624	569	742	1,075	3,160	3,569	4,529	4,433	2,460	3,239	4,619	8,594	10,586	12,152	16,427	10,552
Massachusetts	25	21	25	54	260	197	298	111	56	63	205	509	349	638	1,785	3,171
Rhode Island	4	1	5	14	43	63	72	13	4	16	98	145	182	222	383	715
Connecticut	15	21	18	26	149	90	83	61	96	25	44	274	141	137	273	575
MIDDLE ATLANTIC:																
New York	8,609	10,169	13,233	16,468	24,840	18,217	19,369	61,897	59,567	75,934	86,070	116,109	79,956	111,658	349,311	356,629
New Jersey	436	160	181	121	163	27	60	4,243	1,181	1,114	758	894	152	336	47	240
Pennsylvania	15,256	10,977	5,796	2,217	3,581	2,271	2,667	110,647	62,682	26,660	10,388	13,785	7,625	9,583	20,950	23,592
EAST NORTH CENTRAL:																
Ohio	2,742	2,314	10,490	6,854	19,801	4,753	6,073	22,536	17,167	86,120	51,328	114,217	24,075	34,058	37,092	57,482
Indiana	3,117	1,561	3,775	2,048	10,498	1,898	1,949	25,718	12,819	32,644	18,206	74,239	10,188	9,533	10,280	16,399
Illinois	8,725	5,841	22,137	15,821	17,853	7,074	2,080	127,687	91,086	369,903	220,195	176,792	83,325	21,375	41,390	55,267
Michigan	23,165	25,401	34,813	20,727	54,897	21,601	10,427	201,367	166,831	215,795	107,827	296,515	93,065	44,965	99,305	54,506
Wisconsin	63,141	73,308	86,135	57,931	79,889	87,540	52,086	695,273	697,736	649,707	387,404	498,292	816,449	555,747	474,914	204,336
WEST NORTH CENTRAL:																
Minnesota	87,550	73,763	103,759	63,182	64,877	85,661	54,167	1,938,410	1,352,092	2,001,449	915,472	814,381	1,575,761	877,845	358,510	116,020
Iowa	24,409	18,915	36,565	9,574	19,016	38,435	34,116	525,755	359,823	601,441	135,876	236,314	571,224	627,851	518,729	198,861
Missouri	16,054	1,775	1,002	662	1,152	852	226	176,029	15,621	9,867	7,317	8,930	7,915	1,727	1,504	6,472
North Dakota[1]	41,346	20,076	55,453	41,749	32,837	33,167	17,248	1,625,673	742,225	2,834,949	1,488,344	1,085,329	1,215,811	287,092	109,400	2,336
South Dakota[1]	36,980	5,014	48,465	25,624	25,435	28,704	17,949	1,407,183	203,344	2,061,136	788,600	754,929	1,114,531	299,510	97,370	13,818
Nebraska	42,188	8,820	23,569	11,951	15,328	5,904	8,435	1,030,277	206,107	643,156	235,600	211,242	113,571	92,096	82,590	115,201
Kansas	24,542	4,715	11,424	16,204	18,058	5,980	6,333	599,512	138,377	578,223	446,362	425,035	168,115	119,156	7,201	23,993
SOUTH ATLANTIC:																
Delaware	291	145	33	6	10	8	1	2,764	1,212	202	54	85	31	3	12	19
Maryland	6,086	4,864	1,596	1,755	1,099	1,215	444	59,745	38,869	9,832	10,783	3,888	4,494	1,515	818	226
Dist. of Columbia	------	------	------	------	------	------	------	------	------	------	------	------	------	------	------	------
Virginia	7,979	6,163	2,077	2,374	2,044	2,057	735	67,894	46,601	12,956	14,796	8,674	9,890	2,768	2,051	859
West Virginia	1,194	640	171	196	305	119	81	9,775	4,896	932	1,201	1,359	408	253	326	424
North Carolina	2,591	2,455	4,647	1,009	179	149	175	12,951	10,355	18,490	4,339	429	504	475	302	230
South Carolina	1,399	550	323	86	------	190	190	7,047	1,823	1,285	508	------	189	281	688	1,162
Georgia	250	105	112	66	5	36	117	1,895	519	718	282	21	44	395	549	1,439
Florida	------	1	------	------	12	1	5	------	2	------	------	137	1	27	9	21
EAST SOUTH CENTRAL:																
Kentucky	3,820	1,048	457	473	508	175	117	39,761	13,088	4,971	4,756	5,612	2,738	953	5,776	20,089
Tennessee	6,006	3,336	1,781	1,192	932	248	241	53,454	26,590	11,215	10,059	5,894	2,567	1,590	3,585	2,600
Alabama	39	12	24	22	111	14	100	203	77	94	145	577	41	273	200	511
Mississippi	29	5	6	2	------	5	10	847	11	20	12	------	42	32	80	44
WEST SOUTH CENTRAL:																
Arkansas	1,018	96	23	83	70	41	75	9,874	1,192	141	756	273	82	304	106	157
Louisiana	3	3	4	5	35	------	4	28	18	72	37	389	------	16	41	------
Oklahoma[2]	23,115	5,871	3,238	11,510	5,460	834	1,552	494,291	97,332	71,074	210,199	77,324	10,283	16,834	17	------
Texas	8,815	6,099	7,313	6,820	5,848	199	543	202,021	123,883	193,862	166,126	77,760	3,888	4,380	2,782	5,527
MOUNTAIN:																
Montana	8,708	4,273	9,327	5,431	1,950	2,267	902	181,134	81,461	243,345	93,327	29,330	27,242	22,848	4,652	1,323
Idaho	12,597	7,659	9,071	6,988	4,577	3,955	1,831	214,007	95,554	133,416	116,910	67,871	132,412	32,798	10,004	8,291
Wyoming	3,250	2,053	4,792	1,392	598	882	203	69,243	37,359	134,757	21,493	7,970	8,501	1,225	486	------
Colorado	14,230	9,197	16,965	11,084	8,702	4,559	1,576	402,149	190,753	604,267	302,868	153,015	71,411	21,949	12,086	4,112
New Mexico	959	458	714	570	987	338	240	12,650	4,933	7,788	7,648	8,976	2,131	1,110	1,484	2,548
Arizona	786	834	333	469	934	983	551	26,221	26,216	8,130	16,899	21,748	32,897	16,270	10,644	12,404
Utah	10,209	5,170	6,028	2,508	2,801	3,554	1,486	85,987	28,916	38,086	13,773	15,938	26,752	8,644	6,440	11,268
Nevada	724	403	351	266	312	480	384	14,717	5,668	5,440	5,819	5,599	12,200	7,043	8,081	19,399
PACIFIC:																
Washington	5,970	3,003	2,885	2,429	3,778	6,333	3,709	92,028	46,839	51,944	66,877	84,566	171,888	122,298	51,551	14,680
Oregon	7,562	4,802	4,239	2,938	5,450	3,285	2,975	159,340	71,944	78,359	58,703	66,595	108,847	60,375	37,722	29,311
California	10,096	8,552	7,905	4,877	10,743	7,597	10,267	1,245,614	1,104,827	1,065,501	751,931	987,088	1,195,158	1,029,647	815,995	586,350

[1]North Dakota and South Dakota admitted as States in 1889. Figures for 1879 obtained by consolidating data for the counties which then occupied the areas now known as North Dakota and South Dakota, respectively. The 1869 figures are for Dakota Territory.

[2]Figures for 1899 include Indian Territory; those for 1889 are for Oklahoma Territory alone, no data being available for Indian Territory.

TABLE 24.—BARLEY THRESHED—FARMS REPORTING, 1899 TO 1939; ACREAGE, 1879 TO 1939; AND PRODUCTION, 1839 TO 1939; BY DIVISIONS AND STATES—Continued

DIVISION AND STATE	PRODUCTION (BUSHELS)												
	1939	1934	1929	1924	1919	1909	1899	1889	1879	1869	1859	1849	1839
United States	260,980,878	110,041,546	263,589,965	159,139,124	122,024,773	173,344,212	119,634,877	78,352,976	43,997,495	29,761,305	15,825,898	5,167,015	4,161,504
GEOGRAPHIC DIVISIONS:													
New England	250,505	196,592	163,188	198,644	343,641	426,617	704,957	871,872	897,884	1,075,059	1,199,119	414,496	797,409
Middle Atlantic	5,096,037	2,863,409	2,142,977	2,868,986	2,549,471	2,062,189	3,145,218	8,715,178	8,234,253	7,972,466	4,742,297	3,757,135	2,742,462
East North Central	30,275,132	22,753,645	34,873,120	23,687,066	25,081,508	26,705,278	21,865,348	20,255,569	9,566,921	7,031,460	4,097,626	795,577	461,570
West North Central	141,573,582	36,940,908	163,721,517	94,571,853	57,946,122	98,997,430	59,895,149	27,002,216	9,440,987	3,581,047	811,097	35,940	10,529
South Atlantic	4,516,057	2,385,337	1,003,312	754,909	370,456	409,615	109,559	84,482	68,133	84,326	128,003	45,152	117,128
East South Central	1,855,336	668,529	327,345	263,143	221,027	119,922	42,138	232,696	521,974	322,701	312,839	102,266	31,646
West South Central	10,955,990	3,312,433	4,886,245	6,486,581	3,979,068	181,346	433,625	49,856	74,738	47,498	70,944	4,953	760
Mountain	26,307,280	11,632,860	23,521,538	11,081,630	5,977,266	9,785,511	3,333,342	1,429,228	1,441,550	598,735	17,672	1,804	-------
Pacific	40,170,959	29,287,833	32,950,723	19,232,512	25,576,212	34,654,304	30,305,541	19,891,879	13,951,075	9,050,013	4,446,301	9,712	-------
NEW ENGLAND:													
Maine	94,855	118,697	73,336	53,789	104,912	106,674	252,850	286,282	242,185	658,816	802,108	151,731	355,161
New Hampshire	3,843	4,718	4,345	3,219	22,038	20,764	46,680	112,378	77,877	105,822	121,103	70,256	121,899
Vermont	126,524	68,167	85,149	133,546	196,815	285,008	380,940	420,761	267,625	117,333	79,211	42,150	54,781
Massachusetts	2,812	1,994	1,504	5,118	11,832	9,021	14,987	38,715	80,128	133,071	134,891	112,585	165,319
Rhode Island	250	85	383	2,101	3,154	4,876	6,100	8,009	17,783	33,559	40,993	18,875	66,490
Connecticut	2,221	3,031	471	871	4,692	2,474	3,400	5,747	12,286	26,458	20,813	19,099	33,759
MIDDLE ATLANTIC:													
New York	1,432,322	1,296,093	1,548,560	2,590,852	2,273,011	1,922,868	2,943,250	8,220,242	7,792,082	7,434,621	4,186,868	3,585,059	2,520,068
New Jersey	115,610	23,965	25,784	13,743	14,613	3,082	4,790	1,043	4,091	8,283	24,915	6,492	12,501
Pennsylvania	3,548,105	1,543,351	570,633	264,391	261,847	136,239	197,178	493,893	438,100	529,562	530,714	165,584	209,893
EAST NORTH CENTRAL:													
Ohio	503,631	301,675	1,978,779	1,417,336	2,412,196	569,279	1,055,240	1,059,915	1,707,129	1,715,221	1,663,868	354,358	212,440
Indiana	543,324	206,029	688,045	422,604	1,427,772	234,298	260,550	250,200	382,835	356,262	382,245	45,483	28,015
Illinois	3,121,916	990,673	9,381,100	7,109,803	4,226,911	1,613,559	686,580	1,197,206	1,229,523	2,480,400	1,036,338	110,795	82,251
Michigan	6,089,328	3,372,736	4,178,549	3,169,655	4,802,768	2,132,101	1,165,288	2,522,376	1,204,316	834,558	307,868	75,249	127,802
Wisconsin	20,016,933	17,882,532	18,646,647	11,567,470	12,191,861	22,156,041	18,899,690	15,225,872	5,043,118	1,645,019	707,307	209,692	11,062
WEST NORTH CENTRAL:													
Minnesota	54,945,979	19,862,581	47,639,628	27,805,776	14,849,069	34,927,773	24,314,240	9,100,683	2,972,985	1,032,024	109,668	1,216	-------
Iowa	12,449,209	4,534,360	17,417,157	4,031,320	5,352,802	10,964,184	18,059,060	15,406,122	4,022,588	1,960,779	487,103	25,093	728
Missouri	3,618,674	236,633	126,359	137,822	145,498	134,255	28,969	34,883	123,031	269,240	228,502	9,831	9,801
North Dakota[1]	27,995,261	7,099,215	38,154,988	34,083,246	12,052,881	26,365,758	6,752,060	1,570,717	67,599	4,118	-------	-------	-------
South Dakota[1]	22,731,308	1,869,256	35,852,875	18,698,992	12,815,766	22,398,130	7,031,760	902,005	210,025				
Nebraska	13,308,728	1,806,791	15,284,262	4,138,210	4,405,323	1,987,516	2,034,910	1,822,111	1,744,686	218,481	1,108	-------	-------
Kansas	6,526,423	1,132,072	9,466,268	5,676,487	8,324,783	2,221,816	1,474,150	165,715	300,273	98,405	4,718	-------	-------
SOUTH ATLANTIC:													
Delaware	81,981	41,551	4,067	793	625	422	40	205	523	1,799	3,846	58	5,280
Maryland	1,835,675	992,129	286,206	288,522	111,221	135,454	42,560	18,778	6,097	11,315	17,350	745	3,594
Dist. of Columbia	-------	-------	-------	-------	-------	-------	-------	-------	-------	-------	175	75	294
Virginia[3]	1,688,439	1,030,193	351,884	359,344	229,301	253,649	53,346	40,982	14,223	7,259	68,846	25,457	87,430
West Virginia[3]	257,051	99,513	21,182	21,477	24,816	8,407	3,660	5,587	9,740	50,363			
North Carolina	286,358	185,005	328,746	76,191	3,510	7,535	4,237	3,521	2,421	3,186	3,445	2,735	3,574
South Carolina	132,500	29,131	20,316	6,312	-------	3,483	3,106	9,428	16,257	4,752	11,490	4,585	3,967
Georgia	34,075	7,800	10,909	2,270	65	655	2,290	6,055	18,662	5,640	14,682	11,501	12,979
Florida	-------	15	-------	-------	920	10	320	128	210	12	8,389	-------	50
EAST SOUTH CENTRAL:													
Kentucky	794,988	246,952	115,025	93,847	119,542	65,596	17,772	185,959	486,328	238,486	270,685	95,543	17,491
Tennessee	1,029,985	419,667	210,488	167,800	98,173	53,201	21,638	53,886	30,019	75,058	25,144	2,737	4,809
Alabama	3,966	1,695	1,472	1,811	5,312	372	2,400	1,996	5,281	5,174	15,135	3,958	7,692
Mississippi	26,417	215	360	85	-------	755	350	875	348	3,973	1,875	228	1,654
WEST SOUTH CENTRAL:													
Arkansas	145,992	17,398	1,859	9,338	2,900	1,267	2,809	994	1,952	1,921	3,158	177	760
Louisiana	390	520	2,194	790	6,079	-------	110	598	-------	1,226	224	-------	-------
Oklahoma[2]	7,953,170	1,539,166	1,138,515	3,625,953	1,781,839	127,041	350,340	.112	-------	-------	-------	-------	-------
Texas	2,856,438	1,755,351	3,743,677	2,841,500	2,188,250	52,438	80,386	48,152	72,786	44,351	87,562	4,776	-------
MOUNTAIN:													
Montana	4,227,157	1,618,761	3,798,109	1,889,177	346,972	753,268	844,140	180,902	39,970	85,756	-------	-------	-------
Idaho	7,312,386	3,289,131	4,247,839	2,826,538	1,348,876	4,598,292	969,214	236,471	274,750	72,316	-------	-------	-------
Wyoming	1,943,193	826,278	2,738,673	439,749	115,624	189,057	29,690	11,763	-------	-------	-------	-------	-------
Colorado	7,821,846	3,758,484	10,706,025	4,758,604	2,801,498	1,889,342	531,240	331,556	107,116	35,141	-------	-------	-------
New Mexico	262,223	110,309	145,976	90,600	194,059	43,490	24,107	35,024	50,053	3,876	6,099	5	-------
Arizona	894,467	763,198	235,072	448,665	656,835	1,008,442	458,776	252,992	239,051	55,077	-------	-------	-------
Utah	3,348,800	1,037,435	1,455,021	398,383	365,186	891,471	252,140	165,328	217,140	49,117	9,976	1,799	-------
Nevada	497,208	231,264	198,823	229,714	148,216	412,149	224,035	257,192	513,470	295,452	1,597	-------	-------
PACIFIC:													
Washington	3,037,169	1,380,263	1,539,224	1,490,878	2,249,868	5,834,615	3,641,056	1,269,140	586,537	55,787	4,621	-------	-------
Oregon	4,584,258	1,927,543	2,375,155	1,282,878	1,429,073	2,377,735	1,515,150	874,553	920,977	210,738	26,254	-------	-------
California	32,549,532	25,980,007	29,038,344	16,458,556	21,897,283	26,441,954	25,149,335	17,548,386	12,463,561	8,783,490	4,415,426	9,712	-------

[3] In 1859, 1849, and 1839, Virginia included the area now known as West Virginia.

TABLE 25.—RYE THRESHED—FARMS REPORTING, ACREAGE, PRODUCTION, AND VALUE, 1939, 1934,

(Percent not shown

	DIVISION AND STATE	FARMS REPORTING																		ACREAGE
		1939, by number of acres																1934	1929	1939
		Total	Under 25 acres						25 to 44 acres			45 to 99 acres			100 acres and over					
			Total	Under 5 acres	5 to 9 acres	10 to 14 acres	15 to 19 acres	20 to 24 acres	Total	25 to 34 acres	35 to 44 acres	Total	45 to 54 acres	55 to 74 acres	75 to 99 acres	Total	100 to 499 acres	500 acres and over			
1	United States	207,021	184,788	54,770	47,234	31,251	16,773	14,760	24,899	15,355	9,544	13,835	5,339	5,574	2,922	3,499	3,480	19	181,573	173,184	3,555,729
	GEOGRAPHIC DIVISIONS:																				
2	New England	310	302	222	49	19	8	4	4	2	2	4	14	-----	-----	----	----	----	380	450	1,541
3	Middle Atlantic	14,936	14,563	7,721	4,435	1,514	567	326	303	221	85	67	33	25	19	----	----	----	28,127	27,160	94,462
4	East North Central	54,579	50,910	16,552	17,380	9,776	4,266	2,934	2,976	2,080	896	643	324	232	97	50	50	----	66,269	49,485	537,672
5	West North Central	92,650	58,914	8,619	15,360	15,173	9,894	9,868	19,154	11,486	7,668	11,704	4,445	4,764	2,495	2,878	2,867	11	32,462	58,446	2,427,594
6	South Atlantic	28,347	27,578	17,361	6,838	2,342	775	462	519	372	147	196	93	63	40	54	54	----	43,108	29,352	184,542
7	East South Central	6,787	6,507	3,138	1,835	920	393	221	216	160	56	57	32	18	7	7	7	----	6,261	4,146	50,639
8	West South Central	4,057	2,537	340	684	691	394	428	765	467	298	506	184	205	117	251	245	6	990	575	129,997
9	Mountain	3,644	2,268	401	556	563	350	398	725	428	297	489	169	201	119	162	162	----	2,611	4,284	104,204
10	Pacific	1,711	1,209	416	297	251	126	119	236	139	97	171	57	75	39	95	95	----	2,365	1,306	45,078
	NEW ENGLAND:																				
11	Maine	32	32	20	6	3	-----	13	-----	-----	-----	-----	-----	-----	-----	----	----	----	11	31	304
12	New Hampshire	10	10	10	-----	-----	-----	-----	-----	-----	-----	-----	-----	-----	-----	----	----	----	17	15	20
13	Vermont	9	9	19	-----	-----	-----	-----	-----	-----	-----	-----	-----	-----	-----	----	----	----	17	25	35
14	Massachusetts	113	113	75	23	6	19	-----	-----	-----	-----	-----	-----	-----	-----	----	----	----	95	117	508
15	Rhode Island	28	24	17	5	2	-----	-----	4	1	13	-----	-----	-----	-----	----	----	----	16	22	252
16	Connecticut	118	118	93	14	7	1	13	-----	-----	-----	-----	-----	-----	-----	----	----	----	224	240	424
	MIDDLE ATLANTIC:																				
17	New York	2,877	2,793	1,367	885	356	117	78	74	57	17	10	1	19	-----	----	----	----	3,730	2,907	19,539
18	New Jersey	1,292	1,125	301	548	262	113	99	124	82	42	45	25	14	6	----	----	----	1,793	2,131	16,423
19	Pennsylvania	10,767	10,647	6,063	3,202	896	337	149	106	82	26	12	7	15	-----	----	----	----	20,604	22,122	58,500
	EAST NORTH CENTRAL:																				
20	Ohio	6,470	6,383	3,075	2,186	786	224	112	79	61	18	8	5	13	-----	----	----	----	11,041	5,894	39,884
21	Indiana	9,982	9,219	1,982	3,105	2,328	1,112	712	630	457	173	106	56	36	14	7	7	----	11,508	8,111	112,196
22	Illinois	6,089	5,414	1,092	1,768	1,384	666	504	496	334	162	158	67	54	37	21	21	----	5,554	4,010	79,926
23	Michigan	12,232	11,928	4,157	4,865	2,085	680	361	269	209	60	30	19	8	3	5	5	----	18,387	18,386	94,130
24	Wisconsin	19,828	17,966	6,266	5,856	3,195	1,604	1,245	1,502	1,019	483	342	177	122	43	18	18	----	19,779	15,084	211,536
	WEST NORTH CENTRAL:																				
25	Minnesota	27,313	21,708	3,402	6,436	5,805	3,289	2,774	3,845	2,543	1,302	1,452	590	593	269	310	1 310	----	17,091	22,845	489,616
26	Iowa	5,836	5,406	1,421	1,873	1,213	568	331	349	242	107	72	30	30	12	9	9	----	3,828	3,474	62,862
27	Missouri	2,486	2,220	598	784	479	235	126	196	124	72	61	30	19	12	9	9	----	1,827	1,148	29,850
28	North Dakota	17,570	5,490	132	514	1,338	1,402	2,104	5,940	3,226	2,714	4,799	1,695	1,983	1,121	1,341	1,338	3	3,118	16,547	778,734
29	South Dakota	19,303	9,674	487	1,594	2,672	2,281	2,640	5,516	3,272	2,244	3,399	1,350	1,385	664	714	710	4	951	5,759	623,516
30	Nebraska	15,932	10,901	1,658	3,046	2,880	1,736	1,581	2,852	1,777	1,075	1,721	657	683	381	458	1 458	----	4,298	7,870	380,092
31	Kansas	4,210	3,517	921	1,113	786	385	312	456	302	154	200	93	71	36	37	37	----	1,549	1,003	62,93[illegible]
	SOUTH ATLANTIC:																				
32	Delaware	1,028	957	259	332	220	95	51	50	34	16	17	5	9	3	4	4	----	958	603	11,018
33	Maryland	2,116	2,047	893	708	232	100	60	49	35	14	20	7	9	14	----	----	----	3,435	2,463	16,045
34	Dist. of Columbia	-----	-----	-----	-----	-----	-----	-----	-----	-----	-----	-----	-----	-----	-----	----	----	----	-----	-----	-----
35	Virginia	7,000	6,761	3,878	1,790	712	223	158	176	120	56	53	26	14	13	10	10	----	10,714	7,550	45,373
36	West Virginia	1,016	1,000	535	306	103	39	17	16	12	14	-----	-----	-----	-----	----	----	----	1,969	1,831	5,926
37	North Carolina	11,093	10,979	8,079	2,172	517	140	71	83	62	21	24	11	5	8	7	7	----	19,531	13,674	45,438
38	South Carolina	2,530	2,405	1,581	497	210	75	52	72	58	14	41	20	15	6	12	12	----	2,059	1,216	17,164
39	Georgia	3,521	3,398	2,117	841	291	96	51	72	50	22	37	20	10	7	16	16	----	4,003	1,996	22,569
40	Florida	43	33	19	4	7	1	2	3	1	2	4	3	-----	1	3	3	----	39	19	1,007
	EAST SOUTH CENTRAL:																				
41	Kentucky	779	749	354	224	114	37	20	21	18	3	9	4	15	-----	----	----	----	1,657	1,561	5,741
42	Tennessee	5,900	5,853	2,710	1,598	797	362	196	193	141	52	48	27	15	6	6	6	----	4,444	2,513	44,3[illegible]
43	Alabama	91	91	68	11	6	3	13	-----	-----	-----	-----	-----	-----	-----	----	----	----	150	64	37[illegible]
44	Mississippi	17	17	6	2	3	1	15	-----	-----	-----	-----	-----	-----	-----	----	----	----	10	8	21[illegible]
	WEST SOUTH CENTRAL:																				
45	Arkansas	138	128	49	43	23	8	5	6	4	2	4	14	-----	-----	----	----	----	51	46	1,317
46	Louisiana	5	5	15	-----	-----	-----	-----	-----	-----	-----	-----	-----	-----	-----	----	----	----	5	7	[illegible]
47	Oklahoma	3,542	2,180	241	573	625	360	381	703	437	266	438	162	178	98	221	1 221	----	822	371	113,[illegible]
48	Texas	372	224	47	67	42	26	42	54	26	28	64	20	26	18	30	26	4	112	151	15,[illegible]
	MOUNTAIN:																				
49	Montana	1,529	910	87	213	277	139	194	337	193	144	215	77	95	43	67	1 67	----	844	1,421	46,[illegible]
50	Idaho	269	238	83	66	41	34	14	24	18	6	7	3	1 4	-----	----	----	----	329	[illegible]	3,134
51	Wyoming	320	175	22	47	42	33	31	78	47	31	53	19	18	16	14	14	----	304	699	[illegible]
52	Colorado	1,206	693	105	185	166	122	135	258	153	105	187	63	73	51	68	68	----	944	1,068	38,[illegible]
53	New Mexico	160	111	40	25	18	15	13	20	12	8	21	5	10	6	8	8	----	72	48	4,[illegible]
54	Arizona	10	7	3	1	2	-----	1	-----	-----	-----	3	13	-----	-----	----	----	----	16	14	[illegible]
55	Utah	120	105	50	28	11	7	9	7	4	3	5	1	2	2	3	3	----	79	160	1,[illegible]
56	Nevada	30	30	11	11	18	-----	-----	-----	-----	-----	-----	-----	-----	-----	----	----	----	23	34	[illegible]
	PACIFIC:																				
57	Washington	550	395	143	97	83	37	35	70	44	26	58	22	23	11	29	29	----	770	378	13,[illegible]
58	Oregon	985	725	256	182	142	78	67	140	77	63	80	26	36	18	40	40	----	1,366	766	22,[illegible]
59	California	176	89	17	18	26	11	17	26	18	8	35	9	16	10	20	26	----	229	162	8,[illegible]

1 Includes reports for succeeding groups in which there were less than 3 farms reporting.
2 Less than one-tenth of 1 percent.

AND 1929; WITH FARMS REPORTING CLASSIFIED BY ACRES HARVESTED, 1939; BY DIVISIONS AND STATES

when more than 1,000)

ACREAGE—Continued										PRODUCTION (BUSHELS)						VALUE (DOLLARS)						PERCENT OF VALUE OF ALL CROPS REPRESENTED BY VALUE OF RYE		
1934	1929	Percent increase or decrease (-) 1929-1939	Percent increase or decrease (-) 1934-1939	Rank 1939	Rank 1934	Rank 1929	Percent of cropland harvested 1939	Percent of cropland harvested 1934	Percent of cropland harvested 1929	1939	1934	1929	Average per acre 1939	Average per acre 1934	Average per acre 1929	1939	1934	1929	Average per bushel 1939	Average per bushel 1934	Average per bushel 1929	1939	1929	
1,913,771	3,032,802	17.2	85.8	---	---	---	1.1	0.6	0.8	35,843,953	16,233,692	34,302,824	10.1	8.5	11.3	15,852,490	11,781,882	29,343,112	0.44	0.73	0.86	0.3	0.4	1
959	1,130	36.4	60.7	9	9	9	(z)	(z)	(z)	24,842	14,188	19,581	16.0	14.8	17.3	20,327	13,040	22,385	0.82	0.92	1.14	(z)	(z)	2
160,087	177,241	-46.7	-41.0	6	4	3	0.7	1.1	1.2	1,454,261	2,124,895	2,461,465	15.4	13.3	13.9	908,557	1,569,173	2,518,347	0.62	0.74	1.02	0.2	0.5	3
677,501	545,657	-1.5	-20.8	2	1	2	1.0	1.2	1.0	6,449,780	6,383,465	6,196,009	12.0	9.4	11.4	2,987,569	4,284,096	5,495,554	0.46	0.67	0.89	0.2	0.4	4
663,187	1,909,223	27.2	266.0	1	2	1	2.1	0.7	1.4	22,993,033	4,213,726	22,119,666	9.5	6.4	11.6	8,859,880	2,982,834	17,741,229	0.39	0.71	0.80	0.7	0.9	5
207,993	149,325	10.2	-20.9	3	3	5	0.6	0.7	0.5	1,760,570	1,864,654	1,402,937	10.7	9.0	9.4	1,475,512	1,702,899	1,779,163	0.84	0.91	1.27	0.2	0.2	6
41,846	32,778	54.5	21.0	7	7	7	0.2	0.2	0.1	475,195	365,381	268,279	9.4	8.7	8.2	365,600	322,843	319,537	0.77	0.88	1.19	0.1	(z)	7
18,481	10,532	----	603.4	4	8	8	0.3	(z)	(z)	1,217,350	117,617	106,900	9.4	6.4	10.2	535,913	101,146	99,186	0.44	0.86	0.93	0.1	(z)	8
80,713	168,641	-38.2	29.1	5	5	4	0.6	0.6	0.7	950,138	801,989	1,307,401	9.1	8.2	7.8	379,227	325,205	934,272	0.40	0.65	0.71	0.1	0.2	9
63,002	38,275	17.8	-28.5	8	6	6	0.3	0.5	0.3	518,984	647,757	420,596	11.5	10.3	11.0	319,905	480,844	433,439	0.62	0.74	1.03	0.1	0.1	10
69	96	216.7	340.6	42	44	45	(z)	(z)	(z)	3,582	1,092	1,599	11.8	15.8	16.7	2,865	874	1,599	0.80	0.80	1.00	(z)	(z)	11
35	33	-39.4	-42.9	48	47	48	(z)	(z)	(z)	418	441	569	20.9	12.6	17.8	335	375	648	0.80	0.85	1.10	(z)	(z)	12
46	142	-75.4	-23.9	46	45	44	(z)	(z)	(z)	1,211	701	2,765	34.6	15.2	19.5	969	596	2,809	0.80	0.85	1.02	(z)	(z)	13
215	300	68.7	135.3	36	41	38	0.1	(z)	0.1	7,762	3,232	5,384	15.4	15.0	17.9	6,615	2,909	6,089	0.85	0.90	1.14	(z)	(z)	14
43	72	250.0	486.0	45	46	46	0.5	0.1	0.1	4,476	840	1,228	17.8	19.5	17.0	3,804	798	1,589	0.85	0.95	1.30	0.1	(z)	15
551	487	-12.9	-23.1	39	37	36	0.1	0.1	0.1	7,173	7,882	8,042	16.9	14.3	16.5	5,739	7,488	9,651	0.80	0.95	1.20	(z)	(z)	16
24,448	19,273	1.4	-20.1	22	17	19	0.3	0.3	0.3	333,929	332,084	288,958	17.1	13.6	15.0	199,532	276,951	301,192	0.60	0.84	1.04	0.1	0.1	17
23,951	31,147	-47.3	-31.4	24	20	16	2.1	2.8	4.0	260,540	440,673	518,520	15.9	18.4	18.6	188,509	343,725	504,844	0.72	0.78	0.97	0.4	0.8	18
111,688	128,821	-53.9	-47.6	12	7	7	1.0	1.7	1.9	859,792	1,352,138	1,653,997	14.7	12.1	13.0	522,516	946,497	1,712,311	0.61	0.70	1.04	0.3	0.8	19
87,538	50,465	-21.0	-54.4	17	8	13	0.4	0.8	0.5	632,214	1,177,319	635,302	15.9	13.4	12.8	318,287	777,031	598,346	0.50	0.66	0.94	0.1	0.2	20
138,430	98,663	13.7	-19.0	7	4	8	1.2	1.4	1.0	1,387,631	1,520,129	1,103,213	12.4	11.0	11.2	610,376	988,084	979,667	0.44	0.65	0.89	0.3	0.5	21
84,543	82,051	28.8	-5.5	9	9	11	0.4	0.5	0.3	1,034,622	756,505	689,028	12.9	8.0	11.1	402,652	521,988	633,958	0.39	0.69	0.92	0.1	0.2	22
158,918	148,679	-35.8	-40.0	8	3	6	1.2	1.9	1.9	1,220,342	1,382,911	1,825,761	13.0	8.8	11.1	574,440	898,892	1,419,819	0.47	0.65	0.87	0.4	0.8	23
210,072	187,799	12.6	0.7	5	2	5	2.2	2.1	2.0	2,174,971	1,546,821	2,144,707	10.3	7.4	11.4	1,081,814	1,098,101	1,865,564	0.50	0.71	0.87	0.6	0.8	24
310,050	411,594	19.0	57.9	3	1	2	2.6	1.8	2.2	6,134,752	2,137,133	6,642,976	12.5	6.9	16.1	2,471,830	1,453,250	5,528,346	0.40	0.68	0.83	1.0	1.8	25
45,169	45,097	39.4	39.2	11	12	14	0.3	0.2	0.2	943,125	357,774	715,235	15.0	7.9	15.9	372,333	261,175	606,885	0.39	0.73	0.85	0.1	0.1	26
24,323	15,257	95.8	22.7	19	18	22	0.2	0.2	0.1	385,724	219,563	108,727	12.9	9.0	7.1	188,795	134,433	107,741	0.49	0.64	0.99	0.1	(z)	27
120,634	949,050	-17.9	545.5	1	6	1	5.0	1.3	4.5	6,111,358	699,863	9,053,338	7.8	5.8	9.5	2,147,088	454,924	7,149,285	0.35	0.65	0.79	2.2	3.9	28
21,166	229,753	171.4	2945.8	2	22	4	5.1	0.4	1.3	5,233,741	74,078	2,704,648	8.4	3.5	11.8	1,938,743	49,632	2,088,020	0.37	0.67	0.77	2.8	1.2	29
121,531	244,043	55.7	212.8	4	5	5	2.2	1.0	1.1	3,526,231	529,726	2,746,587	9.3	4.4	11.3	1,453,395	413,186	2,137,067	0.41	0.78	0.78	1.2	0.7	30
20,314	14,429	336.1	209.8	10	24	24	0.4	0.1	0.1	658,102	195,569	148,157	10.5	9.6	10.3	287,698	166,234	123,865	0.44	0.85	0.84	0.2	(z)	31
9,094	5,083	116.8	21.2	28	31	31	2.9	2.3	1.2	144,676	112,599	72,206	13.1	12.4	14.2	99,231	94,563	85,790	0.69	0.84	1.19	1.1	0.6	32
22,649	18,409	-12.8	-29.2	25	21	20	1.0	1.4	1.1	235,746	299,454	232,727	14.7	13.2	12.6	157,962	230,580	249,701	0.67	0.77	1.07	0.3	0.4	33
-------	-------	----	----	---	---	---	---	---	---	---------	---------	---------	----	----	----	---------	---------	---------	----	----	----	----	----	34
56,911	42,223	7.5	-20.3	15	11	15	1.2	1.5	1.1	567,222	581,770	440,334	12.5	10.2	10.4	433,910	500,322	527,117	0.76	0.86	1.20	0.4	0.3	35
11,145	11,146	-46.8	-46.8	31	29	27	0.4	0.7	0.7	66,822	116,779	105,842	11.2	10.5	9.5	43,609	92,255	120,096	0.65	0.79	1.13	0.1	0.2	36
75,881	53,519	-15.1	-40.1	14	10	12	0.7	1.3	0.9	410,930	546,456	422,298	9.0	7.2	7.9	383,134	530,064	578,268	0.93	0.97	1.36	0.2	0.2	37
11,477	7,072	142.7	49.6	23	28	29	0.4	0.3	0.2	160,440	88,634	83,011	9.3	7.7	8.9	172,491	117,893	110,197	1.08	1.33	1.75	0.1	0.1	38
20,557	11,612	94.4	9.8	21	23	26	0.3	0.2	0.1	189,859	117,328	84,481	7.5	5.7	5.6	178,775	134,927	105,838	1.05	1.15	1.64	0.1	(z)	39
281	261	285.8	258.4	37	40	40	0.1	(z)	(z)	5,075	1,632	2,040	5.0	5.8	7.8	6,400	2,285	4,156	1.26	1.40	2.04	(z)	(z)	40
16,613	17,604	-67.4	-65.4	32	25	21	0.1	0.3	0.3	62,255	190,317	167,910	10.8	11.5	9.5	43,158	157,963	190,558	0.69	0.83	1.13	(z)	0.1	41
24,551	14,862	198.1	80.5	16	16	23	0.7	0.4	0.2	403,561	109,733	97,175	9.1	6.9	6.5	313,702	159,549	124,347	0.78	0.94	1.28	0.2	0.1	42
570	272	39.3	-33.5	41	36	39	(z)	(z)	(z)	3,758	3,678	2,746	6.9	6.5	10.1	3,758	3,678	4,007	1.00	1.00	1.46	(z)	(z)	43
114	40	430.0	86.0	44	43	47	(z)	(z)	(z)	5,623	1,653	448	26.5	14.5	11.2	4,986	1,653	645	0.89	1.00	1.44	(z)	(z)	44
322	216	509.7	309.0	36	39	41	(z)	(z)	(z)	15,519	2,564	1,979	11.8	8.0	9.2	10,736	2,308	2,572	0.69	0.90	1.30	(z)	(z)	45
22	154	-85.7	----	47	48	43	(z)	(z)	(z)	280	158	1,113	12.7	7.2	7.2	238	142	1,726	0.85	0.90	1.55	(z)	(z)	46
16,575	7,573	----	582.1	6	26	28	0.9	0.1	(z)	1,094,535	104,391	67,553	9.7	6.3	8.9	478,464	90,820	59,290	0.44	0.87	0.88	0.4	(z)	47
1,562	2,589	502.5	898.7	26	33	34	0.1	(z)	(z)	107,016	10,504	36,255	6.9	6.7	14.0	46,475	7,878	35,598	0.43	0.75	0.98	(z)	(z)	48
24,305	67,025	-31.0	90.2	13	19	9	0.8	0.5	0.9	489,815	176,335	457,994	10.6	7.3	6.8	163,300	95,221	321,108	0.33	0.54	0.70	0.3	0.4	49
5,541	3,683	-15.5	-43.8	34	32	32	0.1	0.2	0.1	42,856	55,144	39,147	13.7	10.0	10.6	25,685	32,535	34,493	0.60	0.59	0.88	(z)	(z)	50
15,767	29,895	-66.4	-36.8	29	27	17	0.6	1.3	1.5	64,990	72,464	273,650	6.5	4.6	9.2	30,024	55,797	187,199	0.46	0.77	0.68	0.2	0.6	51
32,528	54,051	-40.4	17.4	18	13	10	0.8	0.8	0.9	289,797	180,764	497,575	7.6	5.6	7.8	121,755	128,342	358,208	0.42	0.71	0.72	0.2	0.3	52
852	611	634.2	426.5	33	35	35	0.3	0.1	(z)	40,678	5,523	5,619	9.1	6.5	9.2	24,791	4,197	4,980	0.61	0.76	0.83	0.1	(z)	53
167	179	120.7	136.5	40	42	42	0.1	(z)	(z)	2,928	1,123	3,028	7.4	6.7	16.9	1,903	898	2,726	0.65	0.80	0.90	(z)	(z)	54
1,187	2,996	-45.7	37.0	35	34	33	0.2	0.1	0.3	16,229	7,343	25,141	10.0	6.2	8.4	9,505	5,501	20,819	0.59	0.75	0.83	(z)	0.1	55
366	401	-49.4	-44.5	45	38	37	(z)	0.1	0.1	3,045	3,293	5,247	15.0	9.0	13.1	2,284	2,634	5,039	0.75	0.80	0.96	(z)	0.1	56
24,577	11,742	17.9	-43.7	27	15	25	0.4	0.7	0.3	153,769	172,479	78,276	11.1	7.0	6.7	94,787	124,185	74,514	0.62	0.72	0.95	0.1	0.1	57
28,678	20,436	10.5	-21.3	20	14	18	0.8	1.0	0.7	284,282	355,748	274,789	12.6	12.4	13.4	173,321	266,811	287,135	0.61	0.75	1.04	0.3	0.3	58
9,747	6,097	41.9	-11.3	30	30	30	0.1	0.1	0.1	80,953	119,530	67,531	9.4	12.3	11.1	51,797	89,648	71,790	0.64	0.75	1.06	(z)	(z)	59

TABLE 26.—RYE THRESHED—FARMS REPORTING, 1899 TO 1939; ACREAGE, 1879 TO 1939; AND PRODUCTION, 1839 TO 1939; BY DIVISIONS AND STATES

DIVISION AND STATE	FARMS REPORTING							ACREAGE								
	1939	1934	1929	1924	1919	1909	1899	1939	1934	1929	1924	1919	1909	1899	1889	1879
United States	207,021	180,573	175,184	230,196	469,113	275,796	295,108	3,555,729	1,913,771	3,032,602	3,743,562	7,679,005	2,195,561	2,054,292	2,171,604	1,842,233
GEOGRAPHIC DIVISIONS:																
New England	310	360	450	981	4,348	5,674	7,612	1,541	959	1,130	2,291	10,282	13,221	18,655	32,770	64,428
Middle Atlantic	14,936	26,127	27,180	33,919	69,492	79,627	101,683	94,462	160,087	177,241	205,807	432,824	472,132	556,451	650,180	749,413
East North Central	54,579	66,269	49,485	78,599	193,235	113,438	95,693	537,672	677,501	545,657	832,922	2,229,022	968,558	676,303	703,943	439,544
West North Central	92,650	52,462	58,446	77,231	127,600	32,948	50,437	2,427,594	663,187	1,909,225	2,329,679	4,282,616	470,582	556,406	472,174	254,006
South Atlantic	28,347	43,108	29,352	28,338	46,325	32,982	27,901	164,542	207,993	149,325	133,812	198,139	157,546	114,319	184,640	195,064
East South Central	6,787	6,261	4,146	3,677	9,871	6,940	7,173	50,639	41,848	32,778	27,312	57,491	50,091	35,985	74,585	128,490
West South Central	4,057	990	575	1,647	8,174	847	2,180	129,997	18,481	10,532	32,090	88,277	5,926	10,582	7,908	6,817
Mountain	3,644	2,611	4,264	4,910	8,234	2,204	997	104,204	80,713	168,841	164,124	277,805	32,115	9,519	9,403	2,839
Pacific	1,711	2,365	1,306	894	3,634	1,136	1,452	45,078	63,002	38,275	15,525	102,549	25,390	76,092	36,021	21,640
NEW ENGLAND:																
Maine	32	11	31	48	133	109	330	304	69	96	134	272	292	611	791	2,161
New Hampshire	10	17	15	34	210	176	215	20	35	33	101	627	260	350	1,056	3,218
Vermont	9	17	25	106	206	278	641	35	46	142	221	527	1,115	2,264	3,379	6,319
Massachusetts	113	95	117	198	1,192	1,304	1,662	506	215	300	599	3,062	3,476	4,557	10,665	21,666
Rhode Island	28	18	22	31	120	176	193	252	43	72	184	349	477	591	779	1,270
Connecticut	118	224	240	562	2,487	3,631	4,571	424	551	487	1,052	5,445	7,601	10,282	16,100	29,794
MIDDLE ATLANTIC:																
New York	2,877	3,730	2,907	5,705	17,491	19,517	28,161	19,539	24,446	19,273	35,851	115,661	130,540	177,416	236,674	244,923
New Jersey	1,292	1,793	2,131	3,708	8,742	7,462	9,298	16,423	23,951	21,147	46,565	74,174	69,032	68,967	77,245	106,025
Pennsylvania	10,767	20,604	22,122	24,506	45,259	52,648	64,224	58,500	111,688	126,821	125,391	242,989	272,560	310,048	336,041	398,465
EAST NORTH CENTRAL:																
Ohio	6,470	11,041	5,894	6,767	15,860	10,224	4,110	39,884	67,538	50,465	55,111	116,464	67,912	17,583	59,643	29,499
Indiana	9,962	11,508	8,111	11,038	27,430	9,512	6,078	112,196	138,430	98,663	133,105	350,908	83,440	43,562	62,990	25,400
Illinois	8,089	5,554	4,010	5,276	19,589	4,643	7,216	79,926	84,543	62,051	80,853	319,636	58,973	78,869	165,598	192,158
Michigan	12,232	18,387	16,386	28,139	77,821	46,869	26,667	94,130	158,918	146,079	251,202	912,951	419,020	174,096	140,754	22,815
Wisconsin	19,826	19,779	15,084	29,379	52,556	40,170	51,604	211,558	210,072	187,799	332,591	529,063	339,215	362,195	275,058	169,692
WEST NORTH CENTRAL:																
Minnesota	27,313	17,091	22,845	35,221	40,500	18,777	11,662	489,616	310,050	411,594	608,158	649,609	266,567	118,869	62,869	13,614
Iowa	5,836	3,628	3,474	3,397	7,720	4,301	10,842	62,862	45,169	45,097	39,430	89,458	42,042	89,172	93,707	102,607
Missouri	2,486	1,827	1,148	1,466	9,582	2,601	3,411	29,850	24,323	15,257	13,506	107,422	20,001	21,233	24,283	46,494
North Dakota [1]	17,570	3,118	16,547	22,441	35,041	1,403	2,082	778,734	120,634	949,050	1,243,869	2,422,563	48,188	27,995	1,568	----------
South Dakota [1]	19,303	951	5,759	7,149	10,677	679	2,832	823,510	21,186	229,753	235,620	403,132	13,778	39,253	9,229	2,586
Nebraska	15,932	4,298	7,670	5,611	12,951	3,887	13,515	360,092	121,531	244,043	159,538	359,926	62,827	178,920	81,372	34,297
Kansas	4,210	1,549	1,003	1,946	11,129	1,240	6,113	62,930	20,314	14,429	30,538	190,506	17,179	80,964	199,146	34,621
SOUTH ATLANTIC:																
Delaware	1,028	958	603	468	951	210	242	11,018	9,094	5,083	2,972	6,198	1,017	1,105	775	775
Maryland	2,116	3,435	2,463	2,471	4,178	5,181	4,498	16,045	22,649	18,409	14,610	21,196	28,093	21,821	34,302	32,405
Dist. of Columbia	------	------	------	1	3	2	7	--------	--------	--------	20	10	15	22	111	301
Virginia	7,000	10,714	7,550	5,990	11,655	8,509	7,057	45,373	56,911	42,223	33,304	57,018	47,890	31,534	52,063	48,746
West Virginia	1,016	1,969	1,831	1,791	3,900	2,774	2,935	5,926	11,143	11,146	10,224	19,760	15,679	13,758	14,962	17,279
North Carolina	11,093	19,931	13,674	13,811	19,637	12,830	8,141	45,438	75,881	53,519	51,879	67,871	48,685	28,074	56,496	61,955
South Carolina	2,530	2,059	1,216	1,474	2,134	1,043	1,430	17,166	11,477	7,072	6,458	6,877	2,958	4,256	4,129	7,152
Georgia	3,521	4,003	1,996	2,320	3,772	2,340	3,460	22,569	20,557	11,612	14,131	18,041	12,352	13,185	20,949	25,854
Florida	43	39	19	24	95	93	131	1,007	261	261	234	1,168	859	766	855	601
EAST SOUTH CENTRAL:																
Kentucky	779	1,057	1,561	1,648	4,090	3,488	2,991	5,741	16,615	17,604	15,164	27,678	26,815	17,818	45,546	89,417
Tennessee	5,900	4,444	2,513	1,911	5,240	3,186	3,197	44,307	24,551	14,862	11,744	28,326	22,798	16,556	26,443	32,495
Alabama	91	150	84	114	454	267	926	379	570	272	396	1,171	437	1,708	2,190	5,764
Mississippi	17	10	8	4	87	19	59	212	114	40	8	316	45	103	408	606
WEST SOUTH CENTRAL:																
Arkansas	158	51	46	128	614	303	862	1,317	322	216	653	2,092	1,080	2,883	2,470	3,290
Louisiana	5	5	7	------	25	9	27	22	22	154	--------	118	19	65	73	201
Oklahoma [2]	3,542	822	371	1,269	4,060	396	369	115,058	16,575	7,573	26,154	71,680	4,291	3,600	110	----------
Texas	372	112	151	250	1,475	159	922	15,600	1,562	2,589	5,283	14,397	536	3,984	5,255	3,326
MOUNTAIN:																
Montana	1,529	844	1,421	1,375	1,863	395	143	46,225	24,305	67,025	38,725	75,979	6,034	2,003	14	15
Idaho	269	329	220	140	544	218	115	3,114	5,541	3,683	2,596	11,937	3,295	1,304	1,692	354
Wyoming	320	304	699	909	1,069	158	98	9,971	15,767	29,895	44,452	41,879	1,516	1,006	141	6
Colorado	1,206	944	1,688	2,176	3,945	992	256	38,184	32,528	64,051	75,360	133,131	15,715	2,148	4,615	1,294
New Mexico	160	72	48	61	240	28	10	4,486	852	611	754	3,751	257	48	69	17
Arizona	10	16	14	12	31	6	4	395	187	178	172	177	21	15	29	----------
Utah	120	79	160	224	504	396	354	1,626	1,187	2,996	3,869	10,378	5,234	2,866	3,389	1,153
Nevada	30	23	34	13	38	11	15	203	366	401	196	573	43	129	54	----------
PACIFIC:																
Washington	560	770	378	255	1,083	215	259	13,847	24,577	11,742	5,557	41,677	5,450	3,077	1,763	518
Oregon	985	1,366	766	557	2,268	728	779	22,582	28,678	20,436	8,475	42,476	12,913	10,090	6,845	841
California	176	229	162	82	463	193	414	8,649	9,747	6,097	1,495	18,396	7,027	62,925	27,413	20,281

[1] North Dakota and South Dakota admitted as States in 1889. Figures for 1879 obtained by consolidating data for the counties which then occupied the areas now known as North Dakota and South Dakota, respectively. The 1859 figures are for Dakota Territory.

[2] Figures for 1899 include Indian Territory; those for 1889 are for Oklahoma Territory alone, no data being available for Indian Territory.

TABLE 26.—RYE THRESHED—FARMS REPORTING, 1899 TO 1939; ACREAGE, 1879 TO 1939; AND PRODUCTION, 1839 TO 1939; BY DIVISIONS AND STATES—Continued

DIVISION AND STATE	PRODUCTION (BUSHELS)												
	1939	1934	1929	1924	1919	1909	1899	1889	1879	1869	1859	1849	1839
United States	35,843,953	18,233,692	34,302,824	55,673,814	75,992,223	29,520,457	25,568,625	28,421,398	19,831,595	16,918,795	21,101,380	14,188,815	18,645,567
GEOGRAPHIC DIVISIONS:													
New England	24,642	14,188	19,581	40,735	154,265	230,458	317,964	403,525	730,215	703,379	1,425,851	1,570,589	1,985,041
Middle Atlantic	1,454,261	2,124,895	2,461,455	3,044,485	5,772,471	6,458,475	7,207,830	7,681,836	7,287,375	6,822,541	11,701,190	10,208,920	11,259,016
East North Central	6,449,780	6,383,485	6,196,009	11,470,011	28,811,726	13,443,196	9,199,566	10,865,029	6,407,542	5,230,738	3,501,135	775,198	1,068,224
West North Central	22,993,033	4,213,726	22,119,666	37,818,770	35,963,450	6,907,788	6,798,658	7,086,600	3,131,164	1,242,166	604,723	64,309	72,400
South Atlantic	1,760,570	1,864,654	1,402,937	1,155,846	1,479,413	1,322,474	862,549	1,268,879	1,152,226	1,652,310	2,160,144	1,026,774	2,564,710
East South Central	475,195	365,381	268,279	251,857	422,283	400,709	275,365	807,630	858,005	1,366,097	1,425,180	531,077	1,668,145
West South Central	1,217,350	117,617	106,900	267,513	935,895	49,157	104,627	78,977	48,799	57,150	226,017	11,630	8,051
Mountain	950,138	501,989	1,307,401	1,435,841	1,724,764	439,767	123,458	102,657	34,159	9,796	2,152	210	----------
Pacific	518,984	647,757	420,596	168,956	727,956	268,453	678,630	326,265	202,110	34,618	54,988	106	----------
NEW ENGLAND:													
Maine	3,582	1,092	1,599	2,987	4,673	4,815	9,290	6,684	26,398	34,115	123,287	102,916	137,941
New Hampshire	418	441	589	1,404	6,760	4,534	5,320	11,982	34,638	47,420	128,247	183,117	308,148
Vermont	1,211	701	2,765	5,625	6,942	16,689	31,950	43,256	71,753	73,546	139,271	176,233	230,993
Massachusetts	7,762	3,232	5,364	9,947	46,261	59,183	60,294	117,091	213,716	239,227	368,065	481,021	538,014
Rhode Island	4,476	840	1,222	3,869	5,650	7,545	7,710	9,617	12,997	20,214	28,259	26,409	34,521
Connecticut	7,173	7,882	8,042	16,925	63,979	137,692	203,400	214,935	370,733	289,057	618,702	600,893	737,424
MIDDLE ATLANTIC:													
New York	333,929	332,064	288,938	539,919	1,520,552	2,010,601	2,431,670	3,085,623	2,634,690	2,478,125	4,786,905	4,148,182	2,979,323
New Jersey	260,540	440,673	518,520	771,181	1,043,916	951,271	831,410	874,049	949,064	566,775	1,439,497	1,255,578	1,665,820
Pennsylvania	859,792	1,352,136	1,653,997	1,733,385	3,208,003	3,496,603	3,944,750	3,742,164	3,683,621	3,577,641	5,474,788	4,805,160	6,613,873
EAST NORTH CENTRAL:													
Ohio	632,214	1,177,319	635,302	750,449	1,666,449	921,919	257,120	1,007,156	389,221	846,890	683,686	425,918	814,205
Indiana	1,387,631	1,520,129	1,103,213	1,640,884	4,432,091	1,121,589	564,300	877,532	303,105	457,408	403,495	78,792	129,621
Illinois	1,034,622	756,505	689,028	1,171,045	3,872,621	787,519	1,104,670	2,628,046	3,121,785	2,456,578	951,281	83,364	88,197
Michigan	1,220,342	1,382,911	1,623,761	3,354,943	12,166,182	5,814,394	2,130,870	2,101,713	294,918	144,508	514,129	105,871	34,236
Wisconsin	2,174,971	1,546,621	2,144,707	4,552,690	6,672,383	4,797,775	5,142,808	4,250,582	2,298,513	1,325,294	888,544	81,255	1,965
WEST NORTH CENTRAL:													
Minnesota	6,154,752	2,137,133	6,642,976	12,241,327	8,362,940	4,426,028	1,966,150	1,252,683	215,245	78,068	121,411	125	----------
Iowa	943,125	357,774	715,235	658,989	1,110,739	570,996	1,179,970	1,445,285	1,518,605	505,807	185,022	19,918	3,792
Missouri	385,724	219,563	109,727	138,557	917,693	205,813	220,338	308,807	535,426	559,532	293,262	44,288	68,808
North Dakota [1]	6,111,358	699,883	9,055,338	19,584,127	16,294,377	689,233	368,240	12,195	----------	----------	700	----------	----------
South Dakota [1]	5,233,741	74,076	2,704,646	3,294,722	4,111,543	194,672	454,660	65,183	24,359				
Nebraska	3,526,231	529,726	2,746,587	1,563,250	3,259,390	660,631	1,901,820	1,065,083	424,348	13,532	2,495	----------	----------
Kansas	658,102	195,589	149,157	337,798	1,906,768	160,415	807,260	2,917,386	413,181	85,207	3,853	----------	----------
SOUTH ATLANTIC:													
Delaware	144,676	112,599	72,206	31,108	58,235	11,423	12,380	6,625	5,953	10,222	27,209	8,066	33,546
Maryland	235,746	299,454	232,727	183,575	230,596	357,562	279,550	352,596	288,007	307,089	518,901	226,014	723,577
Dist. of Columbia	----------	----------	----------	140	202	190	290	1,099	3,704	3,724	6,919	5,509	5,081
Virginia [2]	587,222	581,770	440,334	324,809	456,889	438,345	246,834	397,394	324,451	582,264	944,330	458,930	1,482,799
West Virginia [2]	66,622	116,779	105,842	99,376	186,709	148,676	111,051	117,113	113,181	277,746			
North Carolina	410,930	546,458	422,296	590,817	390,123	280,431	133,730	276,339	285,160	552,006	436,856	229,563	213,971
South Carolina	160,440	88,634	63,011	49,939	50,342	20,651	19,372	17,303	27,049	36,165	89,091	43,790	44,738
Georgia	169,859	117,328	64,481	74,199	100,209	59,937	54,492	87,021	101,716	82,549	115,532	53,750	80,893
Florida	5,075	1,632	2,040	1,683	6,308	5,279	4,870	13,389	2,985	545	21,306	1,152	305
EAST SOUTH CENTRAL:													
Kentucky	62,255	190,317	187,910	181,453	240,555	255,532	155,365	423,847	668,050	1,108,933	1,055,280	415,073	1,321,573
Tennessee	403,561	169,733	97,175	87,329	171,124	140,925	107,912	165,621	156,419	223,535	257,989	89,157	304,320
Alabama	3,756	3,678	2,746	3,012	8,079	3,756	11,123	14,618	28,402	18,977	72,457	17,261	51,008
Mississippi	5,823	1,653	448	63	2,525	516	963	3,544	5,134	14,852	39,474	9,606	11,444
WEST SOUTH CENTRAL:													
Arkansas	15,519	2,564	1,979	6,850	13,900	7,354	19,125	15,181	22,387	27,645	78,092	8,047	6,219
Louisiana	280	158	1,113	----------	1,486	193	372	374	1,013	984	36,065	475	1,812
Oklahoma [1]	1,094,535	104,391	67,553	222,913	705,124	37,240	42,560	1,052	----------	----------	----------	----------	----------
Texas	107,016	10,504	36,255	57,750	215,385	4,350	42,770	62,370	25,399	28,521	111,860	3,108	----------
MOUNTAIN:													
Montana	409,815	176,335	457,994	471,971	227,948	111,214	33,120	188	430	1,141	----------	----------	----------
Idaho	42,656	55,144	39,147	18,931	81,854	40,241	16,580	10,809	4,341	1,756	----------	----------	----------
Wyoming	64,990	72,464	273,650	322,303	192,532	20,479	15,580	2,055	78	----------	----------	----------	----------
Colorado	289,797	180,764	497,575	585,124	1,088,584	198,025	26,180	54,158	19,465	5,255	----------	----------	----------
New Mexico	40,678	5,523	5,819	7,271	53,797	2,918	1,064	810	240	42	1,300	----------	----------
Arizona	2,928	1,123	3,028	2,028	3,471	261	190	207	----------	----------	----------	----------	----------
Utah	16,229	7,343	25,141	25,613	72,507	65,754	28,530	33,928	9,605	1,312	754	210	----------
Nevada	3,045	3,293	5,247	2,600	4,111	880	2,114	602	----------	310	98	----------	----------
PACIFIC:													
Washington	153,769	172,479	78,276	45,711	229,853	50,746	44,945	19,188	7,124	4,453	144	----------	----------
Oregon	284,262	355,748	274,789	104,566	312,403	147,024	109,234	63,206	13,305	3,890	2,704	106	----------
California	80,955	119,530	67,531	18,679	185,820	70,683	524,451	243,871	181,681	26,275	52,140	----------	----------

[1] In 1859, 1849, and 1839, Virginia included the area now known as West Virginia.

TABLE 27.—MIXED GRAINS THRESHED—FARMS REPORTING, ACREAGE, PRODUCTION, AND VALUE, 1919 TO 1939; BY DIVISIONS AND STATES

(Data exclude flax and wheat mixture)

DIVISION AND STATE	FARMS REPORTING				ACREAGE								PRODUCTION (BUSHELS)	
									Average per farm reporting					
	1939	1934	1929	1919	1939	1934	1929	1919	1939	1934	1929	1919	1939	1934
United States	91,213	79,061	130,232	46,100	1,566,572	1,272,493	2,438,076	577,076	17.2	16.1	18.7	12.5	39,321,784	25,451,967
GEOGRAPHIC DIVISIONS:														
New England	902	767	1,005	714	11,409	9,277	9,188	4,834	12.6	12.1	9.1	6.8	375,212	273,273
Middle Atlantic	16,391	19,623	24,321	13,517	215,762	241,859	277,933	130,096	13.2	12.2	11.4	9.6	6,665,874	6,676,915
East North Central	22,304	23,426	35,254	13,364	270,680	318,905	507,710	123,981	12.1	13.6	14.4	9.3	7,587,067	7,520,690
West North Central	29,082	27,663	57,589	14,806	626,539	602,087	1,452,111	278,567	21.5	21.8	25.2	18.8	16,935,902	9,014,660
South Atlantic	3,822	1,850	3,013	562	26,818	10,403	15,934	3,657	7.0	5.6	5.3	6.3	487,116	165,124
East South Central	1,387	743	796	164	13,424	7,359	5,298	1,446	9.7	9.9	6.7	8.8	192,607	78,002
West South Central	6,836	1,072	2,101	363	233,870	26,765	44,840	5,867	26.5	25.0	21.3	16.2	2,824,505	475,972
Mountain	4,501	1,588	3,063	325	68,534	23,198	68,563	6,592	15.2	14.6	22.4	20.3	1,863,433	559,539
Pacific	3,988	2,129	3,090	2,245	99,336	32,610	56,501	22,038	24.9	15.3	18.3	9.8	2,390,066	867,572
NEW ENGLAND:														
Maine	177	215	295	37	1,779	1,678	2,283	106	10.1	7.9	7.7	2.9	68,387	82,285
New Hampshire	24	41	33	49	118	194	135	182	4.9	4.7	4.1	3.7	4,059	7,990
Vermont	653	482	597	576	9,154	7,240	6,411	4,298	14.0	15.0	10.7	7.5	291,122	197,295
Massachusetts	25	19	47	30	200	70	203	124	8.0	3.7	4.3	4.1	6,898	2,250
Rhode Island	6	------	------	------	15	------	------	------	2.5	----	----	----	376	------
Connecticut	17	12	33	22	143	95	156	124	8.4	7.9	4.7	5.6	4,370	3,455
MIDDLE ATLANTIC:														
New York	14,551	18,221	21,820	13,215	199,049	228,496	258,084	128,477	13.7	12.5	11.8	9.7	6,242,447	6,310,920
New Jersey	82	38	129	26	980	411	1,199	185	12.0	10.8	9.3	7.1	20,703	12,901
Pennsylvania	1,758	1,364	2,372	276	15,733	12,982	18,650	1,434	8.9	8.3	7.9	5.2	402,724	353,094
EAST NORTH CENTRAL:														
Ohio	4,284	624	1,647	198	36,082	7,403	20,283	1,475	8.4	11.9	12.3	7.4	732,672	134,596
Indiana	3,588	498	1,570	278	36,786	8,510	24,658	2,761	10.3	17.2	15.7	9.9	660,596	122,858
Illinois	1,072	1,124	4,387	439	19,790	26,551	95,220	4,564	18.5	23.6	21.7	10.4	498,853	541,368
Michigan	4,030	3,428	5,463	2,816	38,952	36,663	60,441	19,879	9.7	10.7	11.1	7.1	1,232,848	930,339
Wisconsin	9,330	17,734	22,197	9,653	139,270	239,778	307,108	95,302	14.9	13.5	13.8	9.9	4,462,098	5,991,717
WEST NORTH CENTRAL:														
Minnesota	16,394	22,788	38,278	9,741	344,093	471,748	897,026	193,864	21.0	20.7	23.4	19.9	12,246,821	7,495,290
Iowa	2,395	2,704	8,835	3,366	52,528	69,318	213,264	45,573	21.9	25.6	24.1	13.5	1,521,840	942,084
Missouri	3,368	430	1,353	146	41,550	7,608	19,596	2,311	12.3	17.7	14.5	15.8	722,762	92,751
North Dakota	537	533	2,138	235	21,454	23,329	99,541	7,900	40.0	43.8	46.6	33.6	327,318	186,226
South Dakota	778	205	2,704	320	26,425	4,511	103,226	7,996	34.0	22.0	38.2	25.0	522,049	41,709
Nebraska	2,484	465	3,044	774	59,068	13,629	95,569	16,230	23.8	29.4	31.4	21.0	620,199	68,775
Kansas	3,126	560	1,239	224	81,421	11,944	23,869	4,693	26.0	21.3	19.3	21.0	974,913	167,845
SOUTH ATLANTIC:														
Delaware	14	2	12	12	227	41	88	171	16.2	20.5	7.3	14.3	4,501	410
Maryland	156	89	140	8	1,768	855	868	70	11.3	9.6	6.2	8.8	39,914	25,775
District of Columbia	------	------	------	------	------	------	------	------	----	----	----	----	------	------
Virginia	388	191	323	51	3,298	1,235	1,837	404	8.5	6.5	5.7	7.9	62,943	18,376
West Virginia	106	156	281	4	538	788	1,239	30	5.1	5.1	4.4	7.5	9,456	13,690
North Carolina	2,137	1,001	1,212	386	13,733	5,173	5,042	1,854	6.4	5.2	4.2	5.1	260,328	73,654
South Carolina	509	181	571	53	3,843	935	3,543	280	7.6	5.2	6.2	5.3	67,266	13,947
Georgia	511	229	456	67	3,412	1,375	3,105	632	6.7	6.0	6.8	9.4	42,633	19,264
Florida	1	1	18	21	1	1	212	216	1.0	1.0	11.8	10.3	20	10
EAST SOUTH CENTRAL:														
Kentucky	541	149	274	99	6,019	2,104	2,048	969	11.1	14.1	7.5	9.8	68,558	26,487
Tennessee	746	563	296	51	6,350	4,848	2,089	444	8.5	8.6	7.1	8.7	100,441	45,928
Alabama	72	24	189	------	524	331	889	------	7.3	13.8	4.7	----	8,856	4,326
Mississippi	28	7	37	14	531	76	272	33	19.0	10.9	7.4	2.4	14,752	1,063
WEST SOUTH CENTRAL:														
Arkansas	182	86	154	30	1,484	842	1,053	287	8.2	9.8	6.8	9.6	15,459	15,754
Louisiana	29	4	31	------	65	10	461	------	2.2	2.5	14.9	----	952	81
Oklahoma	4,870	430	922	220	124,188	10,266	18,817	4,043	25.5	23.9	20.4	18.4	1,499,149	152,350
Texas	3,755	552	994	113	108,133	15,647	24,509	1,537	28.8	28.3	24.7	13.6	1,308,945	307,787
MOUNTAIN:														
Montana	476	268	868	42	11,654	9,475	35,000	1,049	24.5	35.4	40.3	25.0	253,774	127,349
Idaho	2,167	757	636	38	23,872	7,525	8,351	902	11.0	9.9	13.1	23.7	987,729	298,887
Wyoming	217	59	267	25	5,174	987	7,411	754	23.8	16.7	27.8	30.2	124,624	18,587
Colorado	456	160	598	142	12,107	2,563	12,256	3,205	26.6	16.0	20.5	22.6	170,641	45,060
New Mexico	258	68	167	19	7,058	271	1,450	187	27.4	4.0	8.7	9.8	65,781	1,994
Arizona	55	25	34	8	837	825	797	73	15.2	33.0	23.4	9.1	22,984	22,798
Utah	852	238	446	43	7,589	1,456	2,884	379	8.9	6.1	6.5	8.8	251,351	44,328
Nevada	20	13	47	8	243	96	414	43	12.2	7.4	8.8	5.4	6,549	2,516
PACIFIC:														
Washington	622	572	676	595	10,314	6,974	9,617	3,687	16.6	12.2	14.2	6.2	290,547	172,208
Oregon	3,157	1,465	2,161	1,602	77,269	22,709	35,682	15,591	24.5	15.5	16.5	9.7	1,877,502	440,443
California	209	92	253	48	11,753	2,927	11,202	2,760	56.2	31.8	44.3	57.5	222,017	54,921

TABLE 27.—MIXED GRAINS THRESHED—FARMS REPORTING, ACREAGE, PRODUCTION, AND VALUE, 1919 TO 1939; BY DIVISIONS AND STATES—Con.

(Data exclude flax and wheat mixture)

DIVISION AND STATE	PRODUCTION (BUSHELS)—Continued						VALUE (DOLLARS)							
	1929	1919	Average per acre				1939	1934	1929	1919	Average per bushel			
			1939	1934	1929	1919					1939	1934	1929	1919
United States	70,830,831	14,065,249	25.1	20.0	29.1	24.4	18,000,374	16,269,031	39,461,360	16,605,245	0.46	0.64	0.56	1.18
GEOGRAPHIC DIVISIONS:														
New England	272,505	130,536	32.9	29.5	29.7	27.0	220,614	174,353	213,457	183,358	0.59	0.64	0.78	1.41
Middle Atlantic	6,055,084	3,158,408	30.9	27.6	23.9	24.3	3,199,246	4,168,967	5,132,898	3,790,700	0.48	0.62	0.77	1.20
East North Central	15,038,251	3,207,192	28.0	23.6	30.8	25.9	3,610,471	4,818,914	9,376,716	3,912,503	0.48	0.64	0.60	1.22
West North Central	44,484,481	6,760,352	27.0	15.0	30.6	24.3	7,082,835	5,679,100	21,804,020	7,544,953	0.42	0.63	0.49	1.12
South Atlantic	264,991	43,262	18.2	15.9	16.6	11.8	312,653	147,235	260,089	69,721	0.64	0.89	0.98	1.61
East South Central	77,437	28,084	14.3	10.6	14.6	19.8	99,275	64,636	88,899	42,312	0.52	0.83	0.89	1.48
West South Central	861,119	111,835	12.1	17.8	19.2	19.1	1,411,870	418,069	835,278	133,234	0.50	0.88	0.74	1.19
Mountain	1,147,962	90,619	27.2	24.1	18.7	13.7	853,223	352,804	803,833	134,035	0.46	0.63	0.70	1.48
Pacific	1,429,003	534,561	24.1	20.5	25.3	24.3	1,210,385	444,953	1,166,170	794,429	0.51	0.67	0.82	1.49
NEW ENGLAND:														
Maine	84,967	2,716	38.4	37.1	37.2	25.6	36,520	37,371	71,371	4,075	0.53	0.60	0.84	1.50
New Hampshire	4,148	6,434	34.4	41.2	30.7	35.4	2,436	5,034	3,402	9,008	0.60	0.63	0.82	1.40
Vermont	175,515	115,055	31.8	27.3	27.4	26.8	174,672	128,240	132,228	161,076	0.60	0.65	0.75	1.40
Massachusetts	4,767	3,209	34.5	32.1	23.5	25.9	4,139	1,462	3,909	4,815	0.60	0.65	0.82	1.50
Rhode Island	----------	----------	25.1	----	----	----	225	----------	----------	----------	0.60	----	----	----
Connecticut	3,106	2,922	30.6	36.4	19.9	23.6	2,622	2,246	2,547	4,384	0.60	0.65	0.82	1.50
MIDDLE ATLANTIC:														
New York	6,155,332	3,121,025	31.4	27.6	23.9	24.3	2,967,568	3,912,770	4,712,410	3,745,228	0.48	0.62	0.77	1.20
New Jersey	27,148	3,063	21.1	31.4	22.6	16.6	12,421	9,031	23,441	4,288	0.60	0.70	0.86	1.40
Pennsylvania	472,604	34,320	25.6	27.2	25.3	23.9	219,259	247,166	397,947	41,184	0.54	0.70	0.84	1.20
EAST NORTH CENTRAL:														
Ohio	526,744	36,049	20.3	18.2	26.0	24.4	384,551	94,219	376,832	48,669	0.52	0.70	0.72	1.35
Indiana	614,683	68,322	18.0	14.4	24.9	24.7	330,299	86,008	381,099	102,492	0.50	0.70	0.62	1.50
Illinois	2,900,180	134,692	25.2	12.9	30.5	29.5	239,451	245,785	1,798,111	161,031	0.48	0.72	0.62	1.20
Michigan	1,539,845	379,616	31.7	25.4	25.5	19.1	616,427	558,203	1,067,628	493,507	0.50	0.60	0.69	1.30
Wisconsin	10,056,799	2,508,513	32.0	25.0	32.7	27.2	2,039,743	3,834,699	5,753,046	3,106,204	0.46	0.64	0.57	1.20
WEST NORTH CENTRAL:														
Minnesota	29,776,499	4,579,897	35.6	15.9	33.2	23.6	5,012,159	4,572,127	14,592,464	5,037,894	0.41	0.61	0.49	1.10
Iowa	7,559,144	1,358,200	29.0	13.6	35.4	29.8	663,975	659,459	3,387,528	1,627,442	0.44	0.70	0.45	1.20
Missouri	337,908	46,405	17.4	12.2	17.2	20.1	332,473	88,113	223,618	55,687	0.46	0.95	0.66	1.20
North Dakota	1,385,358	65,480	15.3	8.0	13.9	8.3	130,925	121,047	707,518	78,574	0.40	0.65	0.51	1.20
South Dakota	2,125,524	184,919	19.8	9.2	20.6	20.6	209,365	31,282	1,076,178	197,905	0.40	0.75	0.51	1.20
Nebraska	2,871,088	448,635	10.5	6.5	30.0	27.7	265,979	72,796	1,542,179	448,635	0.43	0.82	0.54	1.00
Kansas	428,960	98,616	12.0	14.1	18.0	21.0	467,959	134,276	274,535	98,616	0.48	0.80	0.64	1.00
SOUTH ATLANTIC:														
Delaware	1,813	2,773	20.1	10.0	20.6	16.2	3,010	308	1,559	3,862	0.66	0.75	0.66	1.40
Maryland	19,741	1,515	22.6	30.1	22.7	21.6	24,346	19,331	17,769	2,121	0.61	0.75	0.90	1.40
District of Columbia	----------	----------	----	----	----	----	----------	----------	----------	----------	----	----	----	----
Virginia	25,569	5,832	19.1	14.9	13.9	14.4	39,227	15,987	24,561	9,331	0.62	0.87	0.95	1.60
West Virginia	23,261	550	17.6	17.4	18.8	18.3	6,146	10,268	22,042	825	0.65	0.75	0.95	1.50
North Carolina	82,039	19,656	19.0	14.2	16.3	10.7	169,102	66,287	84,502	31,770	0.65	0.90	1.03	1.60
South Carolina	84,364	4,156	17.5	14.9	18.2	14.8	43,724	15,202	82,436	7,067	0.65	1.09	0.97	1.70
Georgia	45,320	6,615	12.5	14.0	14.6	10.5	27,035	19,842	44,747	11,581	0.64	1.03	0.99	1.75
Florida	2,664	1,965	20.0	10.0	13.5	9.1	13	10	2,673	3,144	0.65	1.00	0.93	1.60
EAST SOUTH CENTRAL:														
Kentucky	25,776	19,510	11.4	12.6	12.8	20.1	32,611	20,660	21,305	29,271	0.46	0.78	0.83	1.50
Tennessee	31,547	8,679	15.8	9.5	15.1	19.5	53,237	38,578	28,662	12,150	0.53	0.84	0.91	1.40
Alabama	14,162	----------	16.9	13.7	15.9	----	5,313	4,526	13,813	----------	0.60	1.00	0.98	----
Mississippi	5,952	495	27.8	14.0	21.9	15.0	8,114	672	5,110	891	0.55	0.82	0.86	1.80
WEST SOUTH CENTRAL:														
Arkansas	14,087	1,985	10.4	16.7	13.4	6.9	7,728	16,089	11,889	2,779	0.50	1.02	0.84	1.40
Louisiana	7,720	----------	14.6	8.1	16.7	----	522	65	6,330	----------	0.55	0.80	0.82	----
Oklahoma	349,711	75,508	12.1	14.8	18.6	18.7	734,641	124,927	251,822	75,508	0.49	0.82	0.72	1.00
Texas	489,601	34,342	12.1	19.7	20.0	22.3	668,779	277,008	305,237	54,947	0.51	0.90	0.75	1.60
MOUNTAIN:														
Montana	367,958	9,519	21.8	13.4	10.5	9.1	114,200	76,409	231,207	12,375	0.45	0.80	0.63	1.30
Idaho	257,502	12,109	41.4	30.5	30.8	13.4	416,869	178,132	198,278	18,165	0.42	0.60	0.77	1.50
Wyoming	143,847	9,753	24.1	18.8	19.4	12.9	62,312	14,870	90,808	14,630	0.50	0.80	0.63	1.50
Colorado	220,561	46,454	14.1	17.6	16.0	14.5	88,868	32,007	152,975	69,886	0.52	0.71	0.69	1.50
New Mexico	30,981	4,131	9.3	7.4	21.4	22.1	32,889	1,498	25,572	6,197	0.50	0.75	0.83	1.50
Arizona	16,417	1,063	27.5	27.6	20.6	25.5	12,641	17,099	14,626	2,795	0.55	0.75	0.89	1.50
Utah	100,788	6,127	30.5	30.4	34.9	16.2	121,910	31,030	81,051	9,192	0.53	0.70	0.80	1.50
Nevada	9,910	663	27.0	26.2	23.9	15.4	3,514	1,761	9,316	995	0.54	0.70	0.94	1.50
PACIFIC:														
Washington	269,228	92,364	28.2	24.7	28.0	25.1	136,842	125,712	204,313	138,552	0.47	0.73	0.76	1.50
Oregon	951,939	367,958	24.3	19.4	26.7	23.6	951,435	286,288	757,279	551,943	0.51	0.65	0.80	1.50
California	207,836	74,239	18.9	18.8	18.8	26.9	122,108	32,953	204,578	103,934	0.55	0.60	0.98	1.40

504081 O - 43 - 48

TABLE 28.—FLAX THRESHED—FARMS REPORTING, 1899 TO 1939; ACREAGE, 1889 TO 1939; PRODUCTION, 1849 TO 1939; AND

	DIVISION AND STATE	FARMS REPORTING											ACREAGE						
		1939, by number of acres																	
		Total	Under 25 acres	25 to 44 acres	45 to 99 acres	100 acres and over	1934	1929	1924	1919	1909	1899	1939	1934	1929	1924	1919	1909	1899
1	United States	83,188	55,393	17,384	8,556	1,855	46,998	87002	104,405	53,058	77,184	88,306	2,081,497	998,031	2,965,655	3,435,115	1,260,687	2,083,142	2,110,517
	GEOGRAPHIC DIVISIONS:																		
2	New England	-----	-----	-----	-----	-----	3	-----	-----	6	6	14	-----	5	-----	-----	10	7	5
3	Middle Atlantic	19	19	-----	-----	-----	15	30	11	89	141	147	95	50	102	43	108	130	234
4	East North Central	2,015	1,920	76	1 19	-----	1,997	2,081	1,901	2,100	2,123	2,724	15,977	14,077	9,310	7,760	8,624	10,390	15,803
5	West North Central	77,497	51,708	16,458	7,906	1,425	44,187	79,172	96,594	47,528	73,428	84,523	1,871,065	950,696	2,574,274	3,174,911	1,121,180	2,029,168	2,070,034
6	South Atlantic	4	4	-----	-----	-----	4	1	-----	1	22	45	34	13	6	-----	1	19	17
7	East South Central	-----	-----	-----	-----	-----	-----	-----	-----	14	4	14	-----	-----	-----	-----	65	4	5
8	West South Central	461	316	88	43	16	5	3	23	7	49	179	11,281	168	98	575	184	1,414	3,659
9	Mountain	2,251	1,080	578	405	188	475	5,628	5,859	3,293	1,397	558	88,953	20,929	380,785	251,732	130,174	41,731	17,691
10	Pacific	941	346	186	185	224	312	87	17	20	16	102	96,074	11,493	1,060	94	341	279	3,069
	NEW ENGLAND:																		
11	Maine	-----	-----	-----	-----	-----	-----	-----	-----	-----	1	12	-----	-----	-----	-----	-----	-----	2
12	New Hampshire	-----	-----	-----	-----	-----	-----	-----	-----	1	3	-----	-----	-----	-----	-----	2	4	-----
13	Vermont	-----	-----	-----	-----	-----	2	-----	-----	5	1	-----	-----	4	-----	-----	8	2	-----
14	Massachusetts	-----	-----	-----	-----	-----	1	-----	-----	-----	-----	-----	-----	1	-----	-----	-----	-----	-----
15	Rhode Island	-----	-----	-----	-----	-----	-----	-----	-----	-----	-----	-----	-----	-----	-----	-----	-----	-----	-----
16	Connecticut	-----	-----	-----	-----	-----	-----	-----	-----	-----	1	2	-----	-----	-----	-----	-----	1	3
	MIDDLE ATLANTIC:																		
17	New York	-----	-----	-----	-----	-----	4	4	-----	10	37	37	-----	12	8	-----	15	58	159
18	New Jersey	1	(2)	-----	-----	-----	3	-----	-----	-----	1	-----	7	15	-----	-----	-----	(3)	-----
19	Pennsylvania	18	18	-----	-----	-----	8	26	11	79	105	110	88	23	94	43	93	72	75
	EAST NORTH CENTRAL:																		
20	Ohio	24	1 24	-----	-----	-----	16	32	22	38	120	413	181	118	190	74	76	552	3,092
21	Indiana	28	24	1 4	-----	-----	5	3	-----	8	7	37	359	48	13	-----	13	39	171
22	Illinois	19	14	2	3	-----	25	8	14	11	19	42	380	529	198	305	105	115	394
23	Michigan	643	586	45	12	-----	785	297	114	181	187	260	7,414	8,773	2,301	661	1,297	261	883
24	Wisconsin	1,301	1,273	25	1 3	-----	1,168	1,741	1,751	1,882	1,790	1,972	7,643	5,209	6,610	6,700	7,133	9,423	11,263
	WEST NORTH CENTRAL:																		
25	Minnesota	52,433	35,686	10,653	5,105	789	32,525	31,219	37,779	20,458	23,010	31,647	1,211,375	620,561	511,792	683,270	288,240	358,426	566,801
26	Iowa	5,972	4,851	868	256	17	1,105	861	583	747	1,361	8,322	109,866	16,352	12,808	7,889	9,646	15,549	126,453
27	Missouri	159	108	34	12	5	191	108	115	26	1,144	5,730	3,976	4,169	1,919	2,368	399	20,630	100,952
28	North Dakota 4	8,712	4,271	2,408	1,562	471	6,810	31,597	40,949	19,185	30,832	17,447	312,052	239,407	1,338,961	1,873,744	649,949	1,068,049	773,999
29	South Dakota 4	6,088	3,995	1,400	610	83	725	14,028	14,410	6,274	14,614	10,810	148,863	13,756	669,319	548,236	159,254	518,568	302,010
30	Nebraska	33	24	6	1 3	-----	6	252	58	31	125	245	642	163	19,719	2,840	1,344	2,934	7,652
31	Kansas	4,100	2,773	889	379	59	2,825	1,109	2,700	807	2,540	10,322	95,369	56,298	19,756	56,564	12,368	45,014	192,167
	SOUTH ATLANTIC:																		
32	Delaware	3	3	-----	-----	-----	1	-----	-----	-----	-----	-----	28	2	-----	-----	-----	-----	-----
33	Maryland	1	(2)	-----	-----	-----	-----	-----	-----	1	1	5	6	-----	-----	-----	1	1	3
34	Dist. of Columbia	-----	-----	-----	-----	-----	-----	-----	-----	-----	-----	-----	-----	-----	-----	-----	-----	-----	-----
35	Virginia 5	-----	-----	-----	-----	-----	-----	-----	-----	-----	8	30	-----	-----	-----	-----	-----	13	10
36	West Virginia 5	-----	-----	-----	-----	-----	-----	-----	-----	-----	7	4	-----	-----	-----	-----	-----	(3)	2
37	North Carolina	-----	-----	-----	-----	-----	-----	1	-----	-----	3	6	-----	-----	6	-----	-----	4	2
38	South Carolina	-----	-----	-----	-----	-----	2	-----	-----	-----	2	-----	-----	2	-----	-----	-----	1	-----
39	Georgia	-----	-----	-----	-----	-----	1	-----	-----	-----	1	-----	-----	9	-----	-----	-----	(3)	-----
40	Florida	-----	-----	-----	-----	-----	-----	-----	-----	-----	-----	-----	-----	-----	-----	-----	-----	-----	-----
	EAST SOUTH CENTRAL:																		
41	Kentucky	-----	-----	-----	-----	-----	-----	-----	-----	-----	4	7	-----	-----	-----	-----	-----	4	3
42	Tennessee	-----	-----	-----	-----	-----	-----	-----	-----	14	-----	5	-----	-----	-----	-----	65	-----	1
43	Alabama	-----	-----	-----	-----	-----	-----	-----	-----	-----	-----	2	-----	-----	-----	-----	-----	-----	1
44	Mississippi	-----	-----	-----	-----	-----	-----	-----	-----	-----	-----	-----	-----	-----	-----	-----	-----	-----	-----
	WEST SOUTH CENTRAL:																		
45	Arkansas	4	1	-----	1 3	-----	-----	-----	-----	-----	1	6	254	-----	-----	-----	-----	(3)	40
46	Louisiana	-----	-----	-----	-----	-----	-----	-----	-----	-----	2	-----	-----	-----	-----	-----	-----	312	-----
47	Oklahoma 6	126	82	23	13	8	5	3	22	7	42	163	3,661	168	98	573	184	1,036	3,544
48	Texas	331	233	63	28	7	-----	-----	1	-----	4	10	7,366	-----	-----	2	-----	66	75
	MOUNTAIN:																		
49	Montana	1,698	727	473	339	159	434	5,277	5,846	3,244	1,208	7	71,159	20,119	362,101	244,398	128,851	37,647	16
50	Idaho	425	292	74	41	18	40	6	22	3	2	535	10,582	805	127	355	11	81	17,239
51	Wyoming	3	3	-----	-----	-----	1	325	19	37	65	-----	8	5	17,880	642	1,212	1,110	-----
52	Colorado	17	11	3	1 3	-----	-----	20	170	6	118	14	483	-----	677	6,332	29	2,887	434
53	New Mexico	1	(2)	-----	-----	-----	-----	-----	-----	-----	3	1	4	-----	-----	-----	-----	6	1
54	Arizona	107	48	28	23	10	-----	-----	-----	1	-----	-----	4,917	-----	-----	-----	1	-----	-----
55	Utah	-----	-----	-----	-----	-----	-----	-----	2	2	1	1	-----	-----	-----	5	70	(3)	1
56	Nevada	-----	-----	-----	-----	-----	-----	-----	-----	-----	-----	-----	-----	-----	-----	-----	-----	-----	-----
	PACIFIC:																		
57	Washington	218	91	45	50	30	80	-----	4	4	1	9	10,620	1,160	-----	13	91	1	149
58	Oregon	285	207	53	21	4	150	86	13	16	7	78	5,700	2,121	1,053	81	250	38	2,016
59	California	440	48	88	114	190	82	1	-----	-----	8	15	79,754	8,212	7	-----	-----	240	904

1 Includes reports for succeeding groups in which there were less than 3 farms reporting.
2 Less than 3 farms reporting.
3 Less than 1 acre.
4 North Dakota and South Dakota admitted as States in 1889. Figures for 1879 obtained by consolidating data for the counties which then occupied the areas now known as North Dakota and South Dakota, respectively.
5 In 1859 and 1849, Virginia included the area now known as West Virginia.
6 Figures for 1899 include Indian Territory.

VALUE, 1939, 1934, AND 1929; WITH FARMS REPORTING CLASSIFIED BY ACRES HARVESTED, 1939; BY DIVISIONS AND STATES

ACREAGE—Con.	PRODUCTION (BUSHELS)													VALUE (DOLLARS)				
	1939													1939				
1889	Total	Average per acre	1934	1929	1924	1919	1909	1899	1889	1879	1869	1859	1849	Total	Average per bushel	1934	1929	
1,318,698	18,829,453	9.0	8,598,054	15,046,097	28,245,739	8,653,200	19,512,765	19,979,492	10,250,410	7,170,951	1,730,444	566,867	562,312	27,519,055	1.46	9,531,145	43,104,651	1
28	--------	-----	28	--------	--------	109	200	46	70	450	733	898	2,483	--------	-----	43	--------	2
3,441	778	8.2	388	1,294	348	902	1,108	2,054	25,498	83,007	114,258	84,450	116,218	1,201	1.55	630	3,362	3
34,352	153,537	9.6	150,219	94,191	84,982	78,058	127,880	185,625	270,082	4,374,695	1,431,415	375,107	258,265	258,840	1.68	253,345	253,993	4
1,266,785	16,399,801	8.8	5,137,952	13,601,159	28,400,729	8,241,444	18,901,292	19,612,049	9,815,841	2,607,533	119,604	10,708	15,655	23,538,169	1.44	8,761,816	39,286,427	5
311	252	6.8	43	60	--------	14	216	116	1,052	6,553	20,793	56,804	94,541	359	1.55	70	165	6
203	--------	-----	--------	--------	--------	137	45	21	1,372	3,031	19,273	38,308	94,800	--------	-----	--------	--------	7
74	110,510	9.8	503	690	2,455	930	12,165	21,158	806	233	106	545	347	171,828	1.55	654	1,553	8
8,424	552,490	6.1	99,352	1,279,561	1,756,655	329,705	467,572	136,243	85,403	15,735	--------	33	5	815,162	1.53	151,215	3,535,968	9
5,082	1,632,107	17.0	209,591	9,142	570	1,901	2,287	22,200	50,286	79,714	24,282	36	--------	2,653,696	1.63	363,372	25,143	10
24	--------	-----	--------	--------	--------	--------	6	16	46	88	227	419	580	--------	-----	--------	--------	11
--------	--------	-----	--------	--------	--------	46	163	--------	--------	--------	6	30	189	--------	-----	--------	--------	12
1	--------	-----	21	--------	--------	63	25	--------	20	362	444	331	939	--------	-----	35	--------	13
1	--------	-----	5	--------	--------	--------	--------	--------	4	--------	52	7	72	--------	-----	8	--------	14
--------	--------	-----	--------	--------	--------	--------	--------	--------	--------	--------	--------	--------	--------	--------	-----	--------	--------	15
--------	--------	-----	--------	--------	--------	--------	6	30	--------	--------	4	109	703	--------	-----	--------	--------	16
2,922	--------	-----	55	119	--------	70	400	1,350	21,307	72,372	92,519	56,991	57,983	--------	-----	91	328	17
2	28	3.7	110	--------	--------	--------	4	--------	8	5,285	6,095	3,241	16,525	40	1.54	182	--------	18
517	750	8.5	223	1,175	348	832	704	684	4,183	5,352	15,824	24,198	41,728	1,161	1.55	357	3,054	19
20,553	1,616	8.9	662	1,962	693	699	4,809	29,821	145,557	593,217	631,894	242,420	188,880	2,504	1.55	980	4,709	20
2,737	3,717	10.4	378	65	--------	32	179	1,394	17,568	1,419,172	401,931	119,420	36,888	5,577	1.50	605	189	21
4,672	2,317	6.1	1,585	2,100	3,016	1,121	1,156	4,336	35,013	1,612,458	280,045	8,670	10,787	2,895	1.25	2,853	5,880	22
417	68,948	9.3	89,079	19,522	5,980	15,627	2,943	9,309	3,719	2,764	5,528	341	519	106,869	1.55	155,888	54,199	23
5,973	76,959	10.1	58,515	70,542	75,293	62,579	116,793	140,765	68,227	547,104	112,019	4,256	1,191	120,795	1.57	93,059	189,036	24
303,655	11,692,840	9.7	3,927,278	4,568,927	7,478,974	2,019,464	3,277,258	5,895,479	2,721,987	98,689	18,635	118	--------	16,975,676	1.45	6,621,187	13,418,517	25
230,085	1,029,586	10.2	90,573	115,759	78,114	81,007	140,906	1,415,380	2,282,359	1,511,131	88,621	5,921	1,959	1,392,042	1.35	155,786	318,468	26
56,421	29,706	7.5	9,353	9,623	15,184	2,883	184,532	611,888	450,831	379,555	10,391	4,656	13,696	38,617	1.30	14,217	23,577	27
43,724	1,602,847	5.1	906,341	5,616,087	13,944,829	2,972,082	10,245,684	7,788,610	164,319	50	--------	--------	--------	2,341,982	1.46	1,504,526	16,199,313	28
354,951	1,304,809	8.9	33,879	3,110,707	4,542,158	1,109,303	4,759,794	2,452,528	1,801,114	26,707	--------	--------	--------	1,869,714	1.45	54,884	8,724,090	29
163,900	3,484	5.4	807	132,427	9,152	3,757	20,647	54,394	1,401,104	77,805	404	2	--------	5,024	1.44	1,267	362,222	30
114,069	756,529	7.7	269,703	107,649	332,318	72,948	302,491	1,417,770	994,127	513,616	1,553	11	--------	995,134	1.35	409,949	242,240	31
--------	144	5.1	4	--------	--------	--------	--------	--------	--------	4	356	2,126	904	223	1.55	6	--------	32
1	88	14.7	--------	--------	--------	14	4	50	2	34	1,541	1,570	2,446	136	1.55	--------	--------	33
--------	--------	-----	--------	--------	--------	--------	--------	--------	--------	--------	--------	--------	--------	--------	-----	--------	--------	34
151	--------	-----	--------	--------	--------	--------	138	50	538	4,526	9,699	32,691	52,318	--------	-----	--------	--------	35
36	--------	-----	--------	--------	--------	--------	28	7	115	1,417	2,393			--------	-----	--------	--------	36
145	--------	-----	--------	60	--------	--------	19	9	397	503	6,756	20,008	38,196	--------	-----	--------	165	37
--------	--------	-----	25	--------	--------	--------	19	--------	--------	--------	--------	313	55	--------	-----	41	--------	38
--------	--------	-----	14	--------	--------	--------	8	--------	--------	69	48	96	622	--------	-----	23	--------	39
--------	--------	-----	--------	--------	--------	--------	--------	--------	--------	--------	--------	--------	--------	--------	-----	--------	--------	40
186	--------	-----	--------	--------	--------	--------	45	10	1,321	2,192	14,857	28,875	75,801	--------	-----	--------	--------	41
17	--------	-----	--------	--------	--------	137	--------	7	51	787	4,612	9,362	18,904	--------	-----	--------	--------	42
--------	--------	-----	--------	--------	--------	--------	--------	4	--------	52	2	88	69	--------	-----	--------	--------	43
--------	--------	-----	--------	--------	--------	--------	--------	--------	--------	--------	2	3	26	--------	-----	--------	--------	44
2	2,473	9.7	--------	--------	--------	--------	2	406	12	160	104	545	321	3,588	1.45	--------	--------	45
--------	--------	-----	--------	--------	--------	--------	2,215	--------	--------	--------	--------	--------	--------	--------	-----	--------	--------	46
--------	31,891	8.7	503	690	2,429	930	9,093	20,110	--------	--------	--------	--------	--------	43,052	1.35	654	1,553	47
72	76,146	10.3	--------	--------	26	--------	855	640	794	73	2	--------	26	125,190	1.64	--------	--------	48
--------	311,213	4.4	92,705	1,177,086	1,733,260	325,838	447,484	220	--------	--------	--------	--------	--------	459,377	1.48	140,912	3,262,592	49
8,002	105,627	10.2	6,658	2,238	2,051	57	608	154,180	85,409	14,901	--------	--------	--------	165,529	1.57	10,289	6,156	50
--------	74	9.2	9	96,154	1,958	3,138	5,983	--------	--------	--------	--------	--------	--------	108	1.43	14	254,756	51
422	1,794	3.7	--------	4,103	19,310	79	13,462	1,820	1,994	--------	--------	--------	--------	2,421	1.35	--------	10,464	52
--------	60	20.0	--------	--------	--------	--------	34	3	--------	854	--------	--------	--------	120	1.50	--------	--------	53
--------	113,702	23.1	--------	--------	--------	17	--------	--------	--------	--------	--------	--------	--------	187,609	1.65	--------	--------	54
--------	--------	-----	--------	--------	76	578	1	20	--------	--------	--------	33	5	--------	-----	--------	--------	55
--------	--------	-----	--------	--------	--------	--------	--------	--------	--------	--------	--------	--------	--------	--------	-----	--------	--------	56
4,270	90,641	8.5	16,697	--------	108	286	14	850	42,285	12,202	--------	30	--------	150,939	1.67	32,720	--------	57
563	60,389	10.6	20,281	9,126	464	1,615	391	8,740	3,871	21,742	10,988	6	--------	97,279	1.61	35,492	25,096	58
249	1,481,077	18.6	170,613	17	--------	--------	1,882	12,610	4,150	45,770	13,294	--------	--------	2,405,478	1.62	295,160	47	59

TABLE 29.—BUCKWHEAT THRESHED—FARMS REPORTING, 1899 TO 1939; ACREAGE, 1879 TO

	DIVISION AND STATE	FARMS REPORTING						ACREAGE								PRODUCTION (BUSHELS)	
		1939	1929	1924	1919	1909	1899	1939	1929	1924	1919	1909	1899	1889	1879	1939	1929
1	United States	56,897	99,657	131,411	171,166	197,769	209,450	360,753	621,854	716,598	742,627	876,048	807,060	837,164	848,389	5,589,064	8,359,011
	GEOGRAPHIC DIVISIONS:																
2	New England	1,701	3,398	4,888	9,074	12,838	16,538	7,935	13,128	15,763	22,426	28,725	42,767	45,461	59,272	103,555	262,857
3	Middle Atlantic	36,972	59,650	83,268	110,564	126,102	127,637	245,481	344,005	427,656	475,822	592,159	555,464	504,037	572,800	3,857,549	5,014,391
4	East North Central	7,712	16,165	20,895	25,349	32,005	39,783	53,871	104,345	125,794	116,107	139,971	123,357	160,867	115,498	814,403	1,272,944
5	West North Central	1,962	7,213	5,941	4,699	3,906	6,961	20,409	104,627	78,768	40,570	25,955	27,505	74,108	29,903	287,144	948,715
6	South Atlantic	7,945	12,237	14,913	18,603	21,466	17,603	29,967	50,666	59,703	74,499	84,864	55,542	28,978	63,271	492,747	802,043
7	East South Central	593	884	1,466	2,432	1,298	632	3,034	3,956	8,553	11,212	4,772	1,267	2,023	5,973	33,380	46,066
8	West South Central	2	38	28	64	31	59	2	655	313	276	121	107	467	140	22	7,092
9	Mountain	6	54	2	75	60	35	20	343	14	1,086	316	158	262	42	119	4,671
10	Pacific	4	18	10	106	85	222	34	129	24	659	1,165	693	941	1,490	145	2,232
	NEW ENGLAND:																
11	Maine	1,383	2,747	3,361	4,788	5,981	7,896	6,815	11,344	12,447	14,364	15,552	25,292	22,395	30,135	81,287	229,714
12	New Hampshire	29	67	106	424	740	1,119	41	93	128	631	1,052	1,835	3,117	4,535	970	2,175
13	Vermont	245	397	1,000	2,047	3,573	4,784	967	1,381	2,310	4,330	7,659	9,910	13,429	17,649	19,536	24,178
14	Massachusetts	29	86	195	679	867	1,038	88	249	543	1,304	1,630	2,262	2,473	5,617	1,369	4,323
15	Rhode Island	3	4	3	29	26	27	5	8	10	29	35	45	41	105	100	104
16	Connecticut	12	97	203	1,107	1,649	1,884	19	153	325	1,768	2,797	3,423	4,006	11,231	294	2,363
	MIDDLE ATLANTIC:																
17	New York	16,679	26,053	39,334	53,061	62,801	64,745	133,305	171,044	217,619	217,946	286,276	289,862	280,029	291,228	1,956,050	2,452,508
18	New Jersey	78	271	576	1,793	2,850	3,561	519	1,375	2,873	8,222	13,155	15,762	13,520	35,373	9,066	24,596
19	Pennsylvania	20,215	33,326	43,358	55,710	60,851	59,331	111,657	171,566	206,964	249,654	292,728	249,840	210,488	246,199	1,892,433	2,537,287
	EAST NORTH CENTRAL:																
20	Ohio	1,813	5,225	5,418	6,523	6,430	4,670	11,977	32,340	34,287	30,413	26,073	13,071	14,052	22,130	187,783	494,221
21	Indiana	471	1,054	1,719	899	1,289	2,892	6,398	13,240	15,864	6,048	6,995	8,684	9,548	8,846	87,990	175,898
22	Illinois	202	440	287	468	506	1,310	2,283	5,738	2,776	4,138	4,696	6,220	9,783	16,457	34,814	71,523
23	Michigan	3,324	6,934	9,160	10,209	17,933	20,642	21,384	35,689	50,478	41,426	75,909	55,669	70,046	33,948	320,057	317,356
24	Wisconsin	1,902	3,512	4,291	7,250	5,787	10,249	11,829	19,338	22,389	34,082	26,298	39,713	77,458	34,117	183,759	223,946
	WEST NORTH CENTRAL:																
25	Minnesota	1,505	4,744	4,526	3,172	1,518	1,486	14,555	57,348	55,421	26,022	10,309	6,700	22,090	3,677	212,946	516,121
26	Iowa	205	721	452	1,173	1,731	4,038	1,976	8,640	3,867	6,956	9,066	13,834	25,243	18,318	29,202	108,235
27	Missouri	99	54	66	176	195	908	1,098	583	397	1,119	1,076	2,715	2,802	5,463	12,627	5,504
28	North Dakota[1]	89	572	338	41	74	33	2,104	15,017	8,259	1,286	1,039	1,121	147	33	24,266	110,276
29	South Dakota[1]	54	1,036	460	190	157	28	657	21,498	9,913	3,356	1,904	232	1,561	288	7,753	192,579
30	Nebraska	3	77	69	112	164	207	9	1,429	864	1,598	1,205	980	15,358	1,868	85	12,338
31	Kansas	7	9	10	35	69	261	38	112	47	233	756	1,923	6,907	2,458	285	1,860
	SOUTH ATLANTIC:																
32	Delaware	44	150	289	1,042	743	454	536	1,153	1,967	9,443	4,002	1,652	325	397	7,355	14,861
33	Maryland	1,012	1,333	1,617	2,168	2,411	2,177	4,166	8,448	8,948	8,736	10,388	8,047	7,569	10,294	79,142	110,817
34	Dist. of Columbia	------	------	------	1	------	------	------	------	------	(2)	------	------	2	------	------	------
35	Virginia[3]	1,795	3,185	3,917	4,607	5,954	5,742	7,147	13,797	16,689	19,354	25,481	19,251	5,170	16,463	117,149	183,586
36	West Virginia[3]	4,088	5,905	6,954	8,869	9,028	6,997	14,536	23,381	27,364	31,095	33,323	21,410	13,696	30,334	235,192	409,757
37	North Carolina	1,002	1,561	2,136	1,839	3,304	2,221	3,573	5,360	6,715	5,539	11,606	5,168	1,800	5,725	53,791	69,934
38	South Carolina	3	57	------	------	6	7	6	167	------	------	9	10	65	------	103	2,146
39	Georgia	1	66	------	78	20	5	1	360	------	322	55	4	332	56	15	3,162
40	Florida	------	------	------	------	------	------	------	------	------	------	------	------	19	------	------	------
	EAST SOUTH CENTRAL:																
41	Kentucky	175	426	926	1,348	452	36	1,209	2,372	6,431	7,605	1,887	84	384	1,024	12,172	24,348
42	Tennessee	418	458	538	1,037	831	596	1,825	1,584	2,122	3,632	2,867	1,173	1,231	4,907	21,218	21,718
43	Alabama	------	------	------	27	13	10	------	------	------	75	18	10	352	42	------	------
44	Mississippi	------	------	------	------	------	------	------	------	------	------	------	------	56	------	------	------
	WEST SOUTH CENTRAL:																
45	Arkansas	1	6	5	38	13	39	2	39	11	148	20	53	388	92	20	348
46	Louisiana	------	------	------	------	1	------	------	------	------	------	1	------	------	------	------	------
47	Oklahoma[4]	1	8	9	------	12	8	(2)	131	88	------	43	13	------	------	2	881
48	Texas	------	24	14	26	5	12	------	485	214	128	57	41	99	48	------	5,863
	MOUNTAIN:																
49	Montana	------	5	------	19	15	6	------	38	------	422	84	9	13	34	------	320
50	Idaho	------	------	------	------	2	8	------	------	------	------	2	60	16	------	------	------
51	Wyoming	------	------	------	------	10	5	------	------	------	------	81	13	20	------	------	------
52	Colorado	4	10	2	16	17	9	8	126	14	44	49	27	117	8	82	1,436
53	New Mexico	2	33	------	24	3	3	12	161	------	202	7	6	81	------	37	2,433
54	Arizona	------	3	------	5	1	------	------	7	------	123	40	------	------	------	------	102
55	Utah	------	3	------	3	12	4	------	9	------	8	73	43	15	------	------	380
56	Nevada	------	------	------	8	------	------	------	------	------	287	------	------	------	------	------	------
	PACIFIC:																
57	Washington	------	7	2	36	29	48	------	92	2	182	148	96	27	106	------	1,760
58	Oregon	3	11	8	70	30	160	19	37	22	477	168	402	250	372	120	472
59	California	1	------	------	------	26	14	15	------	------	------	849	395	664	1,012	25	------

[1] North Dakota and South Dakota admitted as States in 1889. Figures for 1879 obtained by consolidating data for the counties which then occupied the areas now known as North Dakota and South Dakota, respectively. The 1889 and 1859 figures are for Dakota Territory.

[2] Less than 1 acre.

[3] In 1859 and 1849 Virginia included the area now known as West Virginia.

[4] Figures for 1899 include Indian Territory.

1939; PRODUCTION, 1849 TO 1939; AND VALUE, 1939 AND 1929; BY DIVISIONS AND STATES

PRODUCTION (BUSHELS)—Continued											VALUE (DOLLARS)				
1924	1919	1909	1899	1889	1879	1869	1859	1849	Average per acre 1939	Average per acre 1929	1939	1929	Average per bushel 1939	Average per bushel 1929	
12,003,699	12,690,384	14,849,332	11,233,516	12,110,349	11,817,327	9,821,721	17,571,818	8,956,912	15.5	13.4	3,469,541	8,023,289	0.62	0.96	1
366,160	456,762	602,715	807,336	890,428	1,039,343	1,189,413	990,812	716,044	13.1	20.0	80,779	239,509	0.78	0.91	2
8,088,472	8,767,529	10,701,643	7,972,605	7,860,078	8,520,940	6,790,188	11,575,717	6,256,581	15.7	14.6	2,408,694	4,942,281	0.62	0.99	3
1,717,400	1,763,820	1,897,474	1,427,420	2,246,027	1,260,964	1,275,086	3,660,659	1,525,099	15.1	12.2	441,691	1,169,371	0.54	0.92	4
854,400	487,761	349,316	292,669	798,368	310,795	229,598	479,983	78,672	14.1	9.0	158,219	797,240	0.55	0.84	5
865,616	1,079,654	1,216,608	704,147	277,897	608,896	228,037	745,777	344,854	16.4	15.8	355,457	816,557	0.72	1.02	6
106,329	119,859	51,525	9,552	15,914	43,739	82,643	36,455	38,993	11.0	11.6	23,509	45,343	0.70	0.98	7
4,999	2,609	987	924	6,337	1,063	530	2,016	237	11.0	10.8	15	6,741	0.68	0.95	8
90	7,308	7,931	2,152	3,604	547	2,339	74	432	6.0	13.6	75	4,125	0.63	0.88	9
233	4,902	21,133	16,710	13,496	31,020	23,989	80,343	----------	4.3	17.3	102	2,122	0.70	0.95	10
295,848	315,327	316,782	468,320	468,411	382,701	466,535	239,519	104,523	11.9	20.2	63,403	204,870	0.78	0.89	11
2,914	10,940	26,312	43,360	75,048	94,090	100,034	89,998	65,285	23.7	23.4	756	2,264	0.78	1.05	12
49,887	81,346	174,394	196,010	271,218	356,618	415,098	225,415	209,819	20.2	18.9	15,257	24,881	0.78	1.03	13
11,847	23,238	32,926	36,034	31,300	67,117	59,049	123,202	105,895	15.5	17.4	1,067	4,755	0.78	1.10	14
170	402	550	650	349	1,254	1,444	3,573	1,245	20.0	13.0	80	120	0.80	1.15	15
5,494	25,509	51,751	62,962	46,104	137,563	148,155	309,107	229,297	15.5	15.4	236	2,599	0.80	1.10	16
4,294,815	3,901,481	5,691,745	3,815,350	4,675,735	4,461,200	3,904,030	5,126,307	3,183,955	14.7	14.3	1,234,693	2,416,235	0.63	0.99	17
51,740	110,309	212,548	234,275	114,626	466,414	353,983	877,386	878,934	17.5	17.9	6,621	27,055	0.73	1.10	18
3,741,917	4,755,739	4,797,350	3,922,980	3,069,717	3,593,326	2,532,173	5,572,024	2,193,692	16.9	14.8	1,167,380	2,498,991	0.62	0.98	19
520,468	640,662	463,410	164,305	182,833	280,229	180,341	2,370,650	638,060	15.7	15.0	108,954	463,065	0.58	0.96	20
209,873	73,260	84,991	102,340	99,959	89,707	80,231	396,989	149,740	13.8	13.3	50,601	169,418	0.58	0.96	21
32,522	52,771	68,125	65,050	107,080	178,859	168,862	324,117	184,504	15.2	12.5	18,529	68,415	0.53	0.98	22
673,529	524,004	958,119	605,830	811,977	413,062	436,755	529,916	472,917	15.0	9.4	165,657	269,031	0.52	0.85	23
281,008	473,123	302,629	489,895	1,064,178	299,107	406,897	38,987	79,878	15.5	11.6	97,950	199,442	0.53	0.89	24
619,658	321,688	144,861	82,687	281,705	41,758	52,438	28,052	515	14.6	9.0	115,680	433,151	0.53	0.84	25
43,710	99,587	120,559	151,120	286,746	166,895	109,432	215,705	52,516	14.8	12.5	17,675	102,062	0.61	0.94	26
3,798	11,165	20,289	21,480	28,440	57,640	36,252	182,292	23,641	11.6	9.4	7,998	5,504	0.83	1.00	27
72,417	7,368	17,066	10,760	939	354	179	115	----------	11.5	7.3	14,585	87,607	0.60	0.79	28
107,900	28,825	28,551	2,790	11,423	2,167				12.2	8.9	4,071	157,223	0.53	0.82	29
8,485	17,433	9,876	8,829	120,000	17,562	3,471	12,224	----------	7.2	8.6	39	10,126	0.60	0.82	30
432	1,695	6,114	15,205	67,115	24,421	27,826	41,575	----------	7.5	16.6	171	1,587	0.60	0.85	31
22,486	75,069	53,903	23,980	3,081	5,857	1,349	16,355	8,615	13.7	12.7	4,596	14,808	0.62	1.01	32
118,625	188,639	152,216	115,950	96,747	136,667	77,867	212,358	103,671	19.0	18.4	49,385	109,299	0.62	0.92	33
----------	6	----------	----------	20	----------	7	445	378	------	------	----------	----------	------	------	34
223,066	232,507	332,222	244,321	41,199	136,004	45,075	478,090	214,898	18.4	13.3	87,529	188,084	0.75	1.02	35
412,497	537,863	533,670	267,257	120,469	285,298	82,916			16.2	17.5	171,722	425,104	0.73	1.04	36
88,942	63,478	144,186	52,572	12,621	44,668	20,109	35,924	16,704	15.1	15.0	42,109	73,954	0.78	1.08	37
----------	----------	84	41	472	----------	312	602	263	17.2	12.9	121	2,302	1.17	1.07	38
----------	2,262	327	26	3,162	402	402	2,023	250	15.0	8.8	15	3,006	1.00	0.95	39
----------	----------	----------	----------	126	----------	----------	----------	55	------	------	----------	----------	------	------	40
80,930	73,364	18,074	879	3,804	9,942	3,443	18,928	16,097	10.1	10.3	7,982	22,490	0.68	0.92	41
25,399	46,032	33,249	8,597	7,143	33,434	77,457	14,481	19,427	11.6	13.7	15,527	22,853	0.73	1.05	42
----------	463	202	76	4,622	363	144	1,347	348	------	------	----------	----------	------	------	43
----------	----------	----------	----------	345	----------	1,619	1,699	1,121	------	------	----------	----------	------	------	44
97	1,383	123	421	5,074	548	226	509	175	10.0	8.9	14	332	0.70	0.95	45
----------	----------	16	----------	----------	----------	260	160	3	------	------	----------	----------	------	------	46
865	----------	375	170	----------	----------	----------	----------	----------	------	6.7	1	838	0.50	0.95	47
4,037	1,228	473	333	1,263	535	44	1,349	59	------	12.1	----------	5,571	------	0.95	48
----------	1,412	1,809	168	128	437	988	----------	----------	------	8.4	----------	256	------	0.80	49
----------	----------	30	800	395	----------	----------	----------	----------	------	------	----------	----------	------	------	50
----------	----------	1,210	245	140	----------	----------	----------	----------	------	------	----------	----------	------	------	51
90	506	798	226	2,081	110	178	----------	----------	10.2	11.2	49	1,220	0.80	0.85	52
----------	2,150	102	75	744	----------	10	6	100	3.1	15.1	26	2,190	0.70	0.90	53
----------	485	600	----------	----------	----------	----------	----------	----------	------	14.6	----------	97	------	0.95	54
----------	121	3,382	640	316	----------	178	68	332	------	42.2	----------	362	------	0.95	55
----------	2,634	----------	----------	----------	----------	985	----------	----------	------	------	----------	----------	------	------	56
14	2,277	3,138	1,865	430	2,498	316	707	----------	------	19.1	----------	1,672	------	0.95	57
219	2,625	5,314	7,010	2,678	6,215	1,645	2,749	----------	6.3	12.8	84	450	0.70	0.95	58
----------	----------	14,681	7,835	10,388	22,307	21,928	76,887	----------	1.7	------	18	----------	0.72	------	59

TABLE 30.—EMMER AND SPELT THRESHED—FARMS REPORTING, ACREAGE, AND PRODUCTION, 1909 TO 1939; AND VALUE, 1939 AND 1929; BY DIVISIONS AND STATES

DIVISION AND STATE	FARMS REPORTING				ACREAGE				PRODUCTION (BUSHELS)						VALUE (DOLLARS)			
	1939	1929	1919	1909	1939	1929	1919	1909	1939	1929	1919	1909	Average per acre 1939	Average per acre 1929	1939	1929	Average per bushel 1939	Average per bushel 1929
United States	11,216	18,345	11,922	37,609	140,645	344,324	166,829	573,622	2,762,999	6,233,657	2,607,868	12,702,710	19.6	18.1	1,162,549	2,725,350	0.42	0.44
GEOGRAPHIC DIVISIONS:																		
New England	115	8	65	75	1,332	57	321	202	37,750	1,238	7,229	5,418	28.3	21.7	26,425	1,052	0.70	0.85
Middle Atlantic	47	42	111	505	276	152	405	1,795	6,393	3,259	6,875	42,993	23.2	21.4	4,124	2,608	0.65	0.80
East North Central	3,448	2,230	1,432	3,425	25,498	11,414	5,936	14,941	642,404	310,622	125,050	371,864	25.2	27.2	307,444	222,714	0.48	0.72
West North Central	7,261	15,007	9,586	31,299	107,977	306,634	150,704	522,487	1,980,234	5,599,549	2,327,102	11,672,769	18.3	18.3	778,891	2,329,458	0.39	0.42
South Atlantic	7	3	14	66	33	9	42	298	679	203	861	6,031	20.6	22.6	439	184	0.65	0.91
East South Central	------	------	2	12	------	------	2	99	------	------	26	2,076	----	----	------	------	----	----
West South Central	77	16	140	716	1,114	290	1,689	13,295	21,820	4,860	47,036	139,028	19.6	16.8	10,908	3,402	0.50	0.70
Mountain	229	1,017	550	1,376	4,145	25,574	7,359	18,644	67,129	309,924	86,478	407,187	16.2	12.1	31,351	162,932	0.47	0.53
Pacific	32	24	62	133	270	194	371	1,861	6,590	4,002	7,211	55,344	24.4	20.6	2,967	3,002	0.45	0.75
NEW ENGLAND:																		
Maine	6	------	4	22	17	------	7	25	270	------	135	587	15.9	----	189	------	0.70	----
New Hampshire	------	------	1	1	------	------	1	1	------	------	20	12	----	----	------	------	----	----
Vermont	109	6	60	50	1,315	57	313	176	37,480	1,238	7,074	4,799	28.5	21.7	26,236	1,052	0.70	0.85
Massachusetts	------	------	------	------	------	------	------	(1)	------	------	------	6	----	----	------	------	----	----
Rhode Island	------	------	------	------	------	------	------	------	------	------	------	------	----	----	------	------	----	----
Connecticut	------	------	------	1	------	------	------	(1)	------	------	------	14	----	----	------	------	----	----
MIDDLE ATLANTIC:																		
New York	38	19	80	318	232	64	303	1,382	5,803	1,164	4,513	33,890	25.0	18.2	3,771	930	0.65	0.80
New Jersey	------	3	------	6	------	26	------	26	------	605	------	468	----	23.3	------	484	----	0.80
Pennsylvania	9	20	31	181	44	62	102	385	590	1,490	2,362	8,635	13.4	24.0	353	1,192	0.60	0.80
EAST NORTH CENTRAL:																		
Ohio	24	11	50	74	142	32	212	253	4,025	931	5,123	5,185	28.3	29.1	2,216	698	0.55	0.75
Indiana	812	12	26	54	7,005	73	214	223	180,581	1,964	6,968	4,278	25.8	26.9	90,291	1,414	0.50	0.72
Illinois	62	34	60	232	470	263	546	1,633	12,059	8,163	11,111	41,999	25.7	31.1	6,028	5,731	0.50	0.70
Michigan	1,771	605	649	1,616	14,955	3,670	2,674	6,742	361,463	90,017	51,553	154,103	24.2	23.3	185,367	63,016	0.48	0.70
Wisconsin	779	1,568	647	1,249	2,946	7,176	2,290	6,090	84,256	209,527	50,495	168,301	28.6	29.2	43,543	151,855	0.52	0.72
WEST NORTH CENTRAL:																		
Minnesota	2,641	1,729	1,227	3,108	26,427	20,837	8,895	30,891	570,109	483,728	178,008	757,339	21.6	23.2	229,100	223,924	0.40	0.46
Iowa	106	267	117	767	1,172	3,761	839	7,256	25,378	112,576	18,125	139,839	21.7	29.9	11,451	59,869	0.45	0.53
Missouri	1	16	14	835	7	103	78	7,935	25	1,703	1,027	104,540	3.6	16.5	11	1,170	0.44	0.69
North Dakota	3,056	5,056	2,703	6,428	58,761	107,532	49,682	101,144	931,807	1,559,265	513,865	2,564,732	15.9	14.5	358,331	686,077	0.38	0.44
South Dakota	1,306	7,060	4,809	13,624	19,602	150,605	79,668	259,611	427,830	2,993,490	1,451,018	6,098,982	21.8	19.9	169,207	1,142,299	0.40	0.38
Nebraska	142	646	673	3,622	1,926	23,475	11,251	65,661	25,764	444,635	160,485	1,221,975	12.3	18.9	10,091	215,867	0.42	0.48
Kansas	9	11	23	2,915	82	323	291	49,969	1,521	4,151	4,574	785,362	18.5	12.9	700	2,252	0.46	0.54
SOUTH ATLANTIC:																		
Delaware	------	------	1	10	------	------	5	41	------	------	48	1,412	----	----	------	------	----	----
Maryland	4	1	4	27	16	2	8	92	315	50	153	2,171	19.7	25.0	189	40	0.60	0.80
Dist. of Columbia	------	------	------	------	------	------	------	------	------	------	------	------	----	----	------	------	----	----
Virginia	------	1	3	8	------	5	21	52	------	125	512	795	----	25.0	------	119	----	0.95
West Virginia	2	1	6	20	15	2	10	111	325	28	188	1,558	21.7	14.0	211	25	0.65	0.89
North Carolina	1	------	------	------	2	------	------	------	39	------	------	------	19.5	----	39	------	1.00	----
South Carolina	------	------	------	------	------	------	------	------	------	------	------	------	----	----	------	------	----	----
Georgia	------	------	------	1	------	------	------	2	------	------	------	95	----	----	------	------	----	----
Florida	------	------	------	------	------	------	------	------	------	------	------	------	----	----	------	------	----	----
EAST SOUTH CENTRAL:																		
Kentucky	------	------	------	10	------	------	------	96	------	------	------	2,021	----	----	------	------	----	----
Tennessee	------	------	2	1	------	------	2	1	------	------	26	15	----	----	------	------	----	----
Alabama	------	------	------	------	------	------	------	------	------	------	------	------	----	----	------	------	----	----
Mississippi	------	------	------	1	------	------	------	2	------	------	------	40	----	----	------	------	----	----
WEST SOUTH CENTRAL:																		
Arkansas	------	------	17	8	------	------	22	12	------	------	295	132	----	----	------	------	----	----
Louisiana	------	------	------	------	------	------	------	------	------	------	------	------	----	----	------	------	----	----
Oklahoma	1	8	22	509	30	110	214	8,659	150	1,800	3,701	94,580	5.0	16.4	75	1,260	0.50	0.70
Texas	76	8	101	199	1,084	180	1,453	4,624	21,670	3,080	43,040	44,316	20.0	17.0	10,833	2,142	0.50	0.70
MOUNTAIN:																		
Montana	159	425	171	175	3,322	8,642	2,125	1,308	53,147	102,289	13,838	39,830	16.0	11.6	24,622	52,468	0.46	0.51
Idaho	14	8	18	28	98	89	86	209	2,112	2,956	1,810	5,575	21.6	33.2	940	2,217	0.45	0.75
Wyoming	40	289	63	155	521	6,800	942	1,521	10,584	107,448	6,452	35,677	20.3	15.8	5,142	55,483	0.49	0.52
Colorado	14	287	225	998	197	9,695	3,701	15,523	1,083	95,623	52,832	324,713	5.5	9.9	545	51,639	0.50	0.54
New Mexico	1	8	45	6	5	148	462	23	100	1,608	10,707	154	20.0	10.9	50	1,125	0.50	0.70
Arizona	------	------	4	1	------	------	24	10	------	------	534	67	----	----	------	------	----	----
Utah	1	------	4	15	2	------	9	48	105	------	305	1,151	51.5	----	52	------	0.50	----
Nevada	------	------	------	2	------	------	------	2	------	------	------	40	----	----	------	------	----	----
PACIFIC:																		
Washington	10	4	25	30	87	21	181	302	2,320	398	2,981	10,843	26.7	19.0	1,045	299	0.45	0.75
Oregon	22	19	37	84	183	153	190	719	4,270	3,104	4,230	24,746	23.3	20.3	1,922	2,328	0.45	0.75
California	------	1	------	19	------	20	------	840	------	500	------	19,755	----	25.0	------	375	----	0.75

1 Less than 1 acre.

TABLE 31.—RICE (ROUGH OR PADDY) THRESHED—FARMS REPORTING, ACREAGE, PRODUCTION, AND VALUE, BY STATES: 1939, 1934, AND 1929

STATE	Farms reporting			Acreage			Percent increase or decrease (-)		Production (bushels)			Average per acre			Value (dollars)			Average per bushel		
	1939	1934	1929	1939	1934	1929	1929-1939	1934-1939	1939	1934	1929	1939	1934	1929	1939	1934	1929	1939	1934	1929
United States	9,628	14,234	8,945	851,060	705,858	740,588	14.9	20.6	43,807,455	32,987,745	33,469,983	51.5	46.7	45.2	32,206,463	25,530,155	32,832,931	0.74	0.77	0.98
Alabama	75	589	55	738	652	147	402.0	13.2	9,864	8,029	1,857	13.4	12.3	12.6	9,349	6,423	1,857	0.95	0.80	1.00
Arkansas	1,418	1,251	1,077	153,095	136,773	146,588	4.4	12.8	7,851,231	6,403,356	6,958,105	50.0	47.2	47.5	5,716,612	5,250,751	6,720,853	0.75	0.82	0.97
California	431	441	371	104,931	93,998	82,444	27.3	11.6	7,929,991	6,471,072	4,966,348	75.6	68.8	60.3	4,638,949	4,335,618	5,187,082	0.58	0.67	1.04
Florida	111	410	181	185	358	321	-42.4	-48.3	2,556	6,250	4,878	13.8	17.5	15.2	2,840	5,125	5,803	1.11	0.82	1.19
Georgia	117	898	839	216	1,072	887	-75.8	-79.9	2,196	12,095	18,292	10.2	11.3	20.6	2,394	9,676	18,424	1.09	0.80	1.01
Louisiana	5,835	6,232	4,897	404,201	358,804	402,422	0.4	12.7	17,785,440	14,499,144	16,317,463	44.0	40.4	40.5	13,288,706	11,309,332	15,705,029	0.75	0.78	0.96
Mississippi	43	756	36	45	500	42	7.1	-91.0	594	6,826	924	13.2	13.7	22.0	461	5,461	924	0.78	0.80	1.00
Missouri	6	3	2	253	198	269	-5.9	27.8	12,550	6,766	11,318	49.6	34.2	42.1	6,662	5,142	10,750	0.53	0.76	0.95
North Carolina	1	20	2	1	36	3	-66.7	-97.2	54	825	53	54.0	22.9	17.7	45	701	69	0.83	0.85	1.30
South Carolina	768	3,083	1,270	1,180	3,977	1,849	-37.3	-70.8	18,078	45,863	29,203	15.9	11.5	15.8	13,398	38,984	39,425	0.83	0.85	1.35
Texas	811	553	415	186,236	110,500	105,616	76.3	68.5	10,396,901	5,497,520	5,158,544	55.8	49.8	48.8	8,547,045	4,562,942	5,261,715	0.82	0.83	1.02

TABLE 32.—RICE (ROUGH OR PADDY) THRESHED—FARMS REPORTING, 1899 TO 1924; ACREAGE, 1879 TO 1924; AND PRODUCTION, 1839 TO 1924; BY STATES

STATE	Farms reporting				Acreage						Average per farm reporting						
	1924	1919	1909	1899	1924	1919	1909	1899	1889	1879	1939	1934	1929	1924	1919	1909	1899
United States	11,476	20,310	13,708	47,851	744,033	911,272	610,175	342,214	101,312	174,173	88.4	49.6	82.8	64.8	44.9	44.5	7.2
Alabama	135	778	238	1,784	236	1,058	279	2,329	810	1,579	9.8	1.1	2.7	1.7	1.3	1.2	1.3
Arkansas	1,228	1,201	290	10	166,249	143,211	27,419	25	9	--------	107.2	108.5	150.1	135.6	119.2	94.5	1.2
California	294	490	--------	--------	71,641	130,367	--------	--------	--------	--------	245.6	213.1	222.2	243.7	266.1	-----	------
Florida	487	1,893	609	3,662	874	2,391	823	5,410	1,787	2,551	1.7	0.9	1.8	1.4	1.3	1.0	1.5
Georgia	1,129	3,084	1,740	6,807	1,582	4,103	6,445	21,998	18,126	34,973	1.8	1.2	1.4	1.5	1.3	3.7	3.2
Louisiana	4,715	6,989	6,138	4,531	351,594	456,959	317,518	201,685	84,377	42,000	69.3	57.6	82.2	74.6	65.4	51.7	44.5
Minnesota	--------	--------	1	--------	--------	--------	10	--------	--------	--------	-----	-----	-----	-----	-----	10.0	------
Mississippi	30	1,217	368	1,777	52	1,171	281	2,095	1,543	3,501	1.0	0.7	1.2	1.7	1.0	0.8	1.2
Missouri	12	3	--------	--------	1,517	705	--------	--------	--------	--------	42.2	66.0	134.5	126.4	235.0	-----	------
New Mexico	--------	1	1	--------	--------	82	2	--------	--------	--------	-----	-----	-----	-----	82.0	2.0	------
North Carolina	1	116	161	5,248	1	172	521	22,279	12,241	10,846	1.0	1.8	1.8	1.0	1.5	3.2	4.2
South Carolina	2,772	3,885	3,017	23,726	4,461	6,547	19,491	77,857	42,238	78,388	1.5	1.3	1.5	1.6	1.8	6.5	3.3
Tennessee	--------	5	--------	--------	--------	45	--------	--------	--------	--------	-----	-----	-----	-----	9.0	-----	------
Texas	675	668	1,155	84	145,926	164,481	237,586	6,711	178	335	229.6	199.8	254.5	216.2	189.5	205.7	103.7
Virginia	--------	--------	--------	12	--------	--------	--------	25	3	--------	-----	-----	-----	-----	-----	-----	2.1

STATE	Production (bushels)										Average per acre					
	1924	1919	1909	1899	1889	1879	1869	1859	1849	1839	1924	1919	1909	1899	1889	1879
United States	29,525,543	35,330,912	21,838,580	9,002,886	4,625,573	3,961,600	2,648,742	6,732,627	7,745,090	2,907,965	39.7	38.8	35.8	26.3	28.7	22.7
Alabama	3,428	14,279	5,170	33,343	14,362	29,169	8,020	17,751	83,174	5,360	14.5	13.6	18.5	14.3	17.7	18.5
Arkansas	7,107,917	6,797,126	1,292,830	310	256	--------	2,627	605	2,273	196	42.8	47.5	46.8	12.4	28.4	-----
California	3,560,266	6,926,315	--------	--------	--------	--------	--------	77	--------	--------	49.7	53.1	----	----	----	-----
Florida	11,589	39,157	12,341	81,097	56,396	46,671	14,449	8,047	38,672	17,317	17.2	16.4	19.8	15.0	20.4	18.3
Georgia	25,694	59,711	149,698	401,983	523,613	912,578	801,345	1,888,764	1,401,104	445,494	15.3	14.8	23.1	18.3	28.9	26.1
Illinois	--------	--------	--------	--------	--------	--------	--------	--------	--------	17	----	----	----	----	----	-----
Kentucky	--------	--------	--------	--------	--------	--------	--------	--------	205	589	----	----	----	----	----	-----
Louisiana	12,289,275	16,011,667	10,859,975	6,213,397	2,721,059	834,112	570,298	227,743	159,185	129,860	35.0	35.0	34.1	30.8	32.2	19.9
Michigan	--------	--------	--------	--------	--------	--------	--------	26	--------	--------	----	----	----	----	----	-----
Minnesota	--------	--------	15	--------	--------	--------	--------	118	--------	--------	----	----	1.5	----	----	-----
Mississippi	840	18,141	4,836	26,591	24,343	61,833	13,476	29,104	97,837	27,957	16.2	15.5	17.2	12.7	15.8	17.7
Missouri	60,420	29,825	--------	--------	--------	--------	--------	351	25	2	39.8	42.3	----	----	----	-----
New Mexico	--------	2,050	45	--------	--------	--------	--------	--------	--------	--------	----	25.0	22.5	----	----	-----
North Carolina	25	3,766	11,357	283,906	210,302	201,769	74,075	273,165	198,614	101,453	25.0	21.9	21.8	12.7	17.2	18.6
South Carolina	63,028	122,485	541,570	1,703,602	1,091,329	1,873,292	1,182,044	4,284,192	5,752,900	2,179,527	14.1	18.7	27.8	21.9	25.8	23.9
Tennessee	--------	--------	43	--------	--------	--------	122	1,452	9,311	287	----	1.0	----	----	----	-----
Texas	6,403,061	5,306,369	8,991,745	258,520	3,900	2,236	2,296	936	3,173	--------	43.9	32.3	37.8	29.7	21.9	6.7
Virginia[1]	--------	--------	--------	157	13	--------	--------	296	617	106	----	----	----	6.3	4.3	-----

[1] In 1859, 1849, and 1839, Virginia included the territory now known as West Virginia.

TABLE 33.—SOYBEANS—FARMS REPORTING, ACREAGE, PRODUCTION, AND VALUE, 1939, 1934, AND 1929; WITH

	DIVISION AND STATE	SOYBEANS FOR ALL PURPOSES, EXCEPT PLOWED UNDER FOR GREEN MANURE																	
		Farms reporting			Grown alone									Grown with other crops					
					Farms reporting						Acreage			Farms reporting		Acres on which grown (see text)			
					1939, by number of acres														
		1939	1934[2]	1929	Total	Under 10 acres	10 to 24 acres	25 to 49 acres	50 acres and over	1934[2]	1939	1934	1929	1939	1934[2]	1939	1934	1929	
1	United States	977,131	694,830	302,842	827,876	553,849	189,233	59,028	25,586	622,746	8,964,764	5,692,236	1,961,549	199,396	90,343	2,494,170	885,243	949,430	
	GEOGRAPHIC DIVISIONS:																		
2	New England	907	946	556	699	611	68	20	------	920	3,097	3,384	5,051	220	21	969	92	284	
3	Middle Atlantic	18,373	7,926	3,476	17,895	14,728	2,624	439	104	7,839	108,826	35,265	15,484	626	68	4,596	252	2,441	
4	East North Central	320,999	240,985	85,390	319,770	163,301	98,571	39,032	18,766	240,333	5,021,040	2,771,117	793,285	2,199	1,165	28,913	12,319	146,166	
5	West North Central	170,403	158,577	44,398	167,604	95,430	55,637	13,610	2,927	155,990	1,919,580	1,717,123	370,004	5,142	3,726	85,060	59,449	174,864	
6	South Atlantic	173,803	119,508	73,350	129,379	112,286	13,305	2,660	1,148	91,243	725,699	473,591	326,456	68,042	38,397	771,198	314,447	321,553	
7	East South Central	197,614	125,832	68,562	145,547	127,908	13,941	2,151	1,547	102,878	844,408	552,746	368,383	65,680	27,662	792,620	255,903	88,037	
8	West South Central	94,835	41,017	26,804	46,569	39,449	4,955	1,112	1,073	23,510	340,925	136,680	80,863	57,482	19,304	810,977	242,781	215,986	
9	Mountain	187	27	244	184	150	31	3	------	24	1,075	257	1,753	4	(2)	24	(3)	68	
10	Pacific	10	12	62	9	6	[4] 3	------	------	9	114	73	270	1	(2)	11	------	31	
	NEW ENGLAND:																		
11	Maine	67	74	159	61	55	6	------	------	72	176	132	2,027	6	1	18	3	37	
12	New Hampshire	250	498	128	196	177	15	4	------	484	760	1,683	1,009	58	13	206	34	86	
13	Vermont	367	181	49	238	205	22	11	------	176	1,166	543	344	134	5	618	46	40	
14	Massachusetts	89	92	104	82	72	6	4	------	89	373	509	908	8	1	33	4	93	
15	Rhode Island	32	17	14	25	[4] 25	------	------	------	17	95	101	28	8	------	68	------	3	
16	Connecticut	102	84	102	97	78	[4] 19	------	------	82	527	416	735	6	1	26	5	25	
	MIDDLE ATLANTIC:																		
17	New York	2,885	1,050	469	2,613	2,197	336	59	21	1,023	15,466	5,109	2,459	341	24	2,720	109	782	
18	New Jersey	2,552	761	402	2,551	1,830	744	122	35	761	24,062	5,681	2,572	40	------	533	------	486	
19	Pennsylvania	12,936	6,115	2,605	12,751	10,901	1,544	258	48	6,055	69,298	24,475	10,453	245	44	1,145	143	1,173	
	EAST NORTH CENTRAL:																		
20	Ohio	79,945	34,046	15,206	79,835	52,657	20,417	5,317	1,444	33,958	806,220	202,913	86,642	270	143	2,428	921	10,302	
21	Indiana	88,974	63,624	31,081	88,849	43,350	31,189	10,671	3,639	63,444	1,303,869	821,056	267,268	305	398	5,105	3,635	54,359	
22	Illinois	111,055	99,365	36,189	110,826	35,529	39,592	22,171	13,534	99,287	2,637,616	1,671,875	427,175	506	271	9,622	4,076	69,202	
23	Michigan	14,551	3,542	803	14,408	10,681	3,177	463	87	3,470	113,972	24,771	4,476	221	66	1,822	959	1,636	
24	Wisconsin	26,474	40,408	2,111	25,852	21,084	4,296	410	62	40,214	159,363	250,502	7,724	897	287	9,936	2,728	10,667	
	WEST NORTH CENTRAL:																		
25	Minnesota	22,163	16,864	774	21,839	15,428	5,533	753	125	16,587	179,465	117,223	3,307	482	390	4,136	2,781	2,321	
26	Iowa	95,195	75,284	10,957	95,013	47,234	35,357	10,272	2,150	74,855	1,247,861	852,511	72,540	459	819	6,564	9,736	79,866	
27	Missouri	46,540	59,901	30,258	44,310	28,291	13,020	2,377	622	58,100	439,315	601,945	277,410	4,091	2,413	73,081	45,873	85,478	
28	North Dakota	187	36	37	185	93	72	13	7	36	2,605	439	481	7	------	167	------	21	
29	South Dakota	179	33	177	179	124	46	9	------	31	1,467	382	1,627	2	2	16	9	542	
30	Nebraska	1,363	819	301	1,351	1,004	308	[4] 39	------	816	9,899	7,391	1,853	24	4	187	12	742	
31	Kansas	4,776	5,640	1,894	4,727	3,256	1,301	149	21	5,565	38,918	47,232	12,786	77	98	909	1,038	5,894	
	SOUTH ATLANTIC:																		
32	Delaware	4,098	3,298	2,172	4,082	2,546	1,175	269	92	3,298	44,381	29,167	23,273	23	19	250	125	1,540	
33	Maryland	7,098	4,684	3,920	7,050	5,305	1,433	241	71	4,861	59,811	30,334	25,220	89	34	538	179	1,251	
34	Dist. of Columbia	3	3	3	3	[4] 3	------	------	------	3	50	37	83	------	------	------	------	37	
35	Virginia	21,772	17,875	16,354	17,896	14,929	2,157	519	291	15,043	121,692	92,280	95,654	6,255	3,660	83,203	33,967	26,387	
36	West Virginia	13,465	9,719	5,947	13,292	12,574	657	52	9	9,534	46,787	37,728	23,439	218	210	703	796	1,200	
37	North Carolina	87,026	63,140	35,638	80,911	54,000	5,331	1,118	462	44,222	511,242	219,757	128,771	45,054	27,528	440,067	211,884	248,035	
38	South Carolina	12,076	5,550	3,669	5,505	4,474	732	194	105	2,471	39,008	13,074	8,595	7,499	3,373	104,982	33,595	22,779	
39	Georgia	27,776	14,846	5,374	20,352	18,198	1,781	256	115	11,792	101,042	49,743	20,316	8,690	3,594	139,332	32,344	19,331	
40	Florida	491	393	273	288	239	38	8	3	219	1,886	1,491	1,305	214	179	2,123	1,557	993	
	EAST SOUTH CENTRAL:																		
41	Kentucky	28,453	19,454	16,655	27,312	23,555	3,113	463	181	18,998	145,318	94,510	91,275	1,826	632	27,032	9,101	10,402	
42	Tennessee	39,888	27,660	25,251	28,112	23,646	3,865	471	130	24,344	165,616	130,369	155,631	17,111	4,985	274,109	75,002	40,878	
43	Alabama	60,879	40,329	19,878	57,554	53,196	3,876	348	134	38,360	253,879	158,635	83,120	5,166	2,555	45,938	15,149	7,175	
44	Mississippi	68,394	38,389	6,778	32,569	27,511	3,087	869	1,102	21,176	281,595	169,232	38,357	41,757	19,490	445,541	156,651	29,582	
	WEST SOUTH CENTRAL:																		
45	Arkansas	36,500	18,091	7,147	23,165	18,517	3,106	739	803	13,921	223,079	96,746	31,689	19,345	5,604	372,806	75,236	22,616	
46	Louisiana	52,731	19,827	16,562	18,183	16,796	935	226	224	8,966	83,815	27,335	28,021	37,696	13,239	433,058	163,786	188,627	
47	Oklahoma	2,280	1,299	2,274	2,185	1,545	510	81	29	1,190	17,762	7,856	18,705	155	99	2,987	1,013	2,566	
48	Texas	3,324	1,800	801	3,076	2,591	404	64	17	1,433	16,269	6,743	2,448	297	362	2,326	2,744	2,075	
	MOUNTAIN:																		
49	Montana	11	2	17	11	8	3	------	------	2	77	140	367	------	------	------	------	4	
50	Idaho	4	4	17	4	4	------	------	------	4	24	29	147	------	------	------	------	24	
51	Wyoming	13	4	10	13	10	3	------	------	4	59	47	231	------	------	------	------	------	
52	Colorado	106	5	64	103	85	[4] 18	------	------	5	574	17	560	4	------	24	------	23	
53	New Mexico	43	7	110	43	35	[4] 8	------	------	5	241	10	287	------	(2)	------	------	16	
54	Arizona	8	2	4	8	[4] 8	------	------	------	1	80	10	17	------	(2)	------	(3)	------	
55	Utah	2	3	22	2	(5)	(5)	------	------	3	20	4	144	------	------	------	------	1	
56	Nevada	------	------	------	------	------	------	------	------	------	------	------	------	------	------	------	------	------	
	PACIFIC:																		
57	Washington	1	3	------	1	------	------	------	(5)	3	50	4	------	------	------	------	------	------	
58	Oregon	4	5	62	4	4	------	------	------	2	4	7	270	------	(2)	------	------	31	
59	California	5	4	------	4	[4] 4	------	------	------	4	60	62	------	1	------	11	------	------	

1 Includes quantity of beans harvested from acreage grown with other crops as well as that from acreage grown alone.

2 Farms with less than 1 acre of soybeans which reported a quantity harvested for beans, have been included with total farms reporting soybeans and with farms reporting quantity harvested for beans, but have not been included with farms reporting soybeans grown alone or as farms reporting soybeans grown with other crops. See text discussion.

3 Less than 1 acre.

4 Includes reports for succeeding groups in which there were less than 3 farms reporting.

5 Less than 3 farms reporting.

FARMS REPORTING ACREAGE GROWN ALONE CLASSIFIED BY ACRES HARVESTED, 1939; BY DIVISIONS AND STATES

SOYBEANS HARVESTED FOR BEANS ONLY																			
Farms reporting		Grown alone, 1939		Grown with other crops, 1939		Quantity harvested[1] (bushels)			Value (dollars)						Quantity harvested from soybeans grown alone only, 1939				
												Average per bushel					Bushels		
1939	1934[2]	Farms reporting	Acreage	Farms reporting	Acres on which grown (see text)	1939	1934	1929	1939	1934	1929	1939	1934	1929	Farms reporting	Acreage	Total	Average per acre	
253,762	148,124	236,359	4,109,037	18,578	165,038	87,590,041	23,014,703	8,661,188	71,246,404	23,210,120	14,446,066	0.81	1.01	1.67	235,184	4,097,926	86,610,183	21.1	1
89	29	89	322	-----	------	3,901	1,010	704	5,089	1,823	1,870	1.30	1.80	2.66	89	322	3,901	12.1	2
2,918	720	2,914	20,923	5	10	305,690	51,879	14,805	337,487	83,850	35,004	1.10	1.62	2.36	2,913	20,921	305,687	14.6	3
152,653	56,269	152,645	3,104,918	14	80	69,819,395	17,498,658	4,977,439	55,467,280	16,105,158	7,530,385	0.79	0.92	1.51	152,639	3,104,879	69,817,835	22.5	4
52,737	30,387	52,634	674,799	155	2,744	13,041,112	2,821,397	1,334,510	10,735,122	3,465,985	2,374,890	0.82	1.22	1.78	52,582	673,988	13,018,696	19.3	5
29,775	33,056	19,607	201,614	11,054	101,552	2,912,314	1,693,077	1,702,709	2,858,408	2,270,045	2,975,544	0.98	1.20	1.75	18,741	194,627	2,381,404	12.2	6
9,080	17,972	5,889	61,219	3,500	26,762	730,393	487,578	292,383	946,248	780,617	675,496	1.30	1.60	2.31	5,560	60,368	637,685	10.6	7
6,449	9,688	2,700	44,769	3,870	33,910	773,685	255,926	323,327	889,318	503,303	814,425	1.15	1.97	2.52	2,579	42,338	443,044	10.5	8
75	16	75	378	-----	------	2,630	3,782	15,223	4,482	7,547	38,218	1.70	2.00	2.51	75	378	2,630	7.0	9
6	7	6	105	-----	------	1,321	796	88	2,972	1,592	234	2.25	2.00	2.66	6	105	1,321	12.6	10
24	2	24	29	-----	------	491	33	322	640	59	654	1.30	1.79	2.65	24	29	491	16.9	11
13	8	13	16	-----	------	283	249	55	368	448	146	1.30	1.80	2.65	13	16	283	17.7	12
27	3	27	165	-----	------	1,397	10	47	1,746	18	125	1.25	1.80	2.66	27	165	1,397	8.5	13
9	6	9	43	-----	------	668	96	87	902	176	233	1.35	1.85	2.68	9	43	668	15.5	14
9	1	9	20	-----	------	322	1	34	435	2	90	1.35	2.00	2.65	9	20	322	16.1	15
7	9	7	49	-----	------	740	621	159	998	1,118	422	1.35	1.80	2.65	7	49	740	15.1	16
1,253	205	1,251	7,519	2	6	97,373	11,768	3,781	112,899	20,008	9,266	1.16	1.70	2.45	1,251	7,519	97,319	12.9	17
291	51	291	3,234	-----	------	48,984	6,682	3,164	56,205	10,326	7,120	1.15	1.55	2.25	291	3,234	48,984	15.1	18
1,374	464	1,372	10,170	3	4	159,533	33,449	7,860	188,383	53,518	18,618	1.06	1.60	2.37	1,371	10,168	159,384	15.7	19
36,297	5,902	36,296	488,324	1	4	10,293,393	702,883	316,462	8,490,866	801,287	504,663	0.82	1.14	1.59	36,296	488,324	10,293,343	21.1	20
44,228	17,156	44,228	725,029	2	13	13,763,282	2,984,136	1,379,270	11,285,677	2,845,571	2,067,262	0.82	0.96	1.50	44,228	725,020	13,762,932	19.0	21
65,488	32,109	65,486	1,831,111	2	23	44,771,860	13,753,335	5,249,996	34,796,549	12,378,002	4,897,746	0.78	0.90	1.51	65,486	1,831,111	44,771,280	24.5	22
5,220	588	5,217	49,983	7	18	824,505	61,980	13,251	730,443	58,281	25,620	0.90	0.94	1.93	5,213	49,953	823,970	16.5	23
1,420	515	1,418	10,471	2	2	168,355	16,324	18,451	155,715	22,037	35,095	0.94	1.35	1.90	1,418	10,471	168,330	15.9	24
3,497	467	3,488	27,742	11	64	466,585	17,902	3,390	391,248	32,224	7,897	0.84	1.80	2.34	3,486	27,732	466,125	16.8	25
41,147	16,819	41,139	549,726	14	62	11,359,475	2,030,471	573,711	9,157,066	2,314,737	921,964	0.81	1.14	1.61	41,133	549,572	11,357,267	20.7	26
6,460	11,818	6,375	81,892	128	2,611	1,090,829	733,912	725,114	1,067,669	1,056,833	1,378,995	0.98	1.44	1.90	6,332	81,248	1,069,121	13.2	27
67	2	66	1,443	2	7	9,966	16	195	10,891	32	518	1.09	2.00	2.66	65	1,441	9,926	6.9	28
30	16	30	385	-----	------	5,369	1,046	419	5,369	1,987	1,017	1.00	1.90	2.43	30	385	5,369	13.9	29
310	60	310	2,306	-----	------	20,566	1,941	1,785	19,587	3,591	4,235	0.95	1.85	2.37	310	2,306	20,566	8.9	30
1,226	1,188	1,226	11,305	-----	------	88,322	36,109	29,906	83,292	46,581	60,264	0.94	1.29	2.02	1,226	11,304	88,322	7.8	31
1,866	1,473	1,862	25,816	5	28	330,531	263,637	211,191	308,076	276,619	443,529	0.93	1.05	2.10	1,860	25,790	329,926	12.8	32
1,282	786	1,282	13,078	1	9	170,789	85,481	54,363	175,801	91,465	121,527	0.98	1.07	2.24	1,281	13,075	179,679	13.7	33
------	------	------	------	-----	------	------	------	------	------	------	------	-----	-----	-----	------	------	------	-----	34
3,008	3,292	2,923	39,401	130	1,374	594,890	285,432	261,254	585,212	342,518	528,232	0.98	1.20	2.02	2,876	38,544	573,373	14.9	35
218	340	214	976	1	2	11,805	14,899	10,714	15,905	30,096	28,188	1.35	2.02	2.63	214	976	11,760	12.1	36
19,348	22,620	11,052	106,269	9,001	81,746	1,650,314	1,171,513	1,047,201	1,499,624	1,382,385	1,568,366	0.90	1.18	1.50	10,345	101,337	1,194,007	11.8	37
1,570	1,766	972	8,131	647	6,710	76,877	24,801	47,326	140,566	46,874	99,289	1.83	1.89	2.10	923	7,669	50,318	6.5	38
2,453	2,681	1,270	7,693	1,243	11,660	67,037	41,256	68,099	143,582	84,575	179,687	2.12	2.05	2.64	1,210	8,988	41,733	6.0	39
18	98	12	230	6	23	671	6,658	2,591	1,642	15,313	6,726	2.45	2.30	2.60	12	230	588	2.6	40
1,457	1,570	1,347	21,016	113	482	277,410	90,954	70,189	265,352	122,788	161,715	0.96	1.35	2.30	1,344	21,007	275,818	13.1	41
2,068	4,390	1,276	11,729	819	6,987	126,154	130,498	104,163	151,605	174,865	227,983	1.20	1.34	2.19	1,249	11,438	100,290	8.8	42
2,118	3,666	1,288	6,910	887	6,211	61,884	57,330	41,312	140,622	96,888	94,850	2.40	1.69	2.30	1,231	6,569	41,915	6.4	43
3,417	8,326	1,798	21,564	1,661	13,082	264,945	208,798	78,719	380,607	366,276	190,948	1.44	1.85	2.49	1,736	21,354	219,842	10.3	44
1,938	4,420	1,425	36,997	609	13,278	851,788	154,602	65,869	635,434	267,560	155,748	1.15	1.86	2.36	1,329	34,831	371,885	10.7	45
3,809	4,231	587	4,333	3,246	20,535	198,317	78,865	191,161	215,843	173,503	523,651	1.09	2.20	2.74	583	4,048	47,992	11.9	46
182	343	179	1,492	3	8	7,580	5,407	52,893	11,677	9,841	107,589	1.54	1.82	2.03	179	1,492	7,555	5.1	47
520	694	509	1,967	12	89	15,000	17,052	13,404	26,364	32,399	27,437	1.65	1.90	2.05	508	1,967	15,612	7.9	48
3	1	3	21	-----	------	146	3,200	1,973	256	6,400	5,229	1.75	2.00	2.65	3	21	146	7.0	49
3	3	3	23	-----	------	144	450	2,204	288	900	5,843	2.00	2.00	2.65	3	23	144	6.3	50
4	------	4	3	-----	------	28	------	1,121	41	------	2,972	1.46	-----	2.65	4	3	28	9.3	51
45	3	45	222	-----	------	1,532	30	2,498	2,334	56	6,071	1.52	1.87	2.43	45	222	1,532	6.9	52
17	6	17	84	-----	------	509	45	2,340	1,018	83	5,385	2.00	1.84	2.30	17	84	509	6.1	53
1	1	1	5	-----	------	33	2	61	69	4	203	2.09	2.00	2.51	1	5	33	6.6	54
2	2	2	20	-----	------	238	55	5,006	476	104	12,515	2.00	1.89	2.50	2	20	238	11.9	55
------	------	------	------	-----	------	------	------	------	------	------	------	-----	-----	-----	------	------	------	-----	56
1	1	1	50	-----	------	654	50	------	1,472	100	------	2.25	2.00	-----	1	50	654	13.1	57
2	3	2	1	-----	------	6	6	88	13	12	234	2.17	2.00	2.66	2	1	6	6.0	58
3	3	3	54	-----	------	661	740	------	1,487	1,460	------	2.25	2.00	-----	3	54	661	12.2	59

TABLE 34.—COWPEAS—FARMS REPORTING, ACREAGE, PRODUCTION, AND VALUE, 1939, 1934, AND 1929; WITH

	DIVISION AND STATE	COWPEAS FOR ALL PURPOSES, EXCEPT PLOWED UNDER FOR GREEN MANURE																
		Farms reporting			Grown alone									Grown with other crops				
					Farms reporting						Acreage			Farms reporting		Acres on which grown (see text)		
					1939, by number of acres													
		1939	1934 [2]	1929	Total	Under 10 acres	10 to 24 acres	25 to 49 acres	50 acres and over	1934 [2]	1939	1934	1929	1939	1934 [2]	1939	1934	1929
1	United States	811,450	838,761	273,923	592,326	519,099	61,243	8,879	3,105	592,949	2,909,083	2,711,469	775,546	359,453	298,493	3,805,268	2,490,776	717,682
	GEOGRAPHIC DIVISIONS:																	
2	New England	11	------	100	7	3 7	-----	----	----	------	28	--------	566	4	-------	33	---------	102
3	Middle Atlantic	535	493	574	501	409	79	3 15	----	491	2,923	2,152	1,932	39	4	159	6	717
4	East North Central	19,189	36,673	17,000	19,106	10,966	6,662	1,240	238	36,603	202,992	358,270	132,109	120	101	820	760	11,201
5	West North Central	11,764	25,129	11,350	11,201	8,289	2,386	451	93	24,096	86,416	161,338	70,121	862	1,656	7,937	16,728	21,133
6	South Atlantic	271,914	288,612	66,480	176,642	155,106	17,347	2,798	1,391	186,252	921,412	870,508	194,406	154,075	141,155	1,868,564	1,303,234	354,138
7	East South Central	234,646	266,829	81,073	165,051	156,443	7,294	952	362	185,244	513,088	653,050	176,219	103,827	76,243	926,854	459,267	129,118
8	West South Central	273,230	220,212	76,446	219,664	187,761	27,442	3,462	999	159,525	1,181,243	683,241	198,598	100,517	79,330	1,000,790	710,762	220,888
9	Mountain	94	713	833	88	68	16	4	----	645	531	2,347	3,289	8	(2)	81	(4)	303
10	Pacific	67	100	67	66	51	3 15	----	----	95	450	565	306	1	4	30	19	66
	NEW ENGLAND:																	
11	Maine	-----	------	27	------	------	-----	----	----	------	--------	--------	245	-------	-------	---------	---------	23
12	New Hampshire	-----	------	30	------	------	-----	----	----	------	--------	--------	138	-------	-------	---------	---------	37
13	Vermont	-----	------	------	------	------	-----	----	----	------	--------	--------	------	-------	-------	---------	---------	--------
14	Massachusetts	-----	------	37	------	------	-----	----	----	------	--------	--------	181	-------	-------	---------	---------	36
15	Rhode Island	11	------	2	7	3 7	-----	----	----	------	28	--------	1	4	-------	33	---------	3
16	Connecticut	-----	------	4	------	------	-----	----	----	------	--------	--------	1	-------	-------	---------	---------	3
	MIDDLE ATLANTIC:																	
17	New York	58	------	186	48	44	3 4	----	----	------	193	--------	372	10	-------	42	---------	329
18	New Jersey	240	215	195	232	173	51	3 8	----	214	1,529	1,147	1,071	9	(2)	67	---------	158
19	Pennsylvania	257	278	193	221	192	25	3 4	----	277	1,201	1,005	489	20	4	50	6	230
	EAST NORTH CENTRAL:																	
20	Ohio	177	705	592	173	155	13	5	----	700	834	3,422	2,732	5	5	14	28	391
21	Indiana	2,650	6,578	3,879	2,638	1,691	821	112	14	6,549	23,628	54,298	27,108	15	41	91	266	3,056
22	Illinois	16,080	29,015	11,812	16,018	8,909	5,771	1,115	223	28,990	176,622	298,274	99,420	94	49	677	430	8,939
23	Michigan	226	252	388	223	164	51	3 8	----	243	1,613	1,625	1,825	4	6	22	36	303
24	Wisconsin	56	123	329	54	47	3 7	----	----	121	295	651	1,024	2	(2)	16	---------	512
	WEST NORTH CENTRAL:																	
25	Minnesota	111	188	91	108	80	3 28	----	----	183	706	1,913	300	7	1	62	4	188
26	Iowa	508	889	258	507	255	179	62	11	879	6,549	9,652	1,709	6	9	46	102	1,318
27	Missouri	10,269	23,133	10,367	9,724	7,409	1,941	303	71	22,125	70,596	142,834	63,861	828	1,633	7,435	16,567	18,607
28	North Dakota	1	33	95	1	(5)	------	----	----	33	1	660	1,429	-------	-------	---------	---------	12
29	South Dakota	3	1	5	3	3 3	------	----	----	1	17	2	16	1	-------	2	---------	15
30	Nebraska	13	11	------	13	9	3 4	----	----	11	97	60	------	-------	-------	---------	---------	--------
31	Kansas	859	876	534	845	535	238	63	11	864	8,450	6,217	2,806	20	13	392	55	995
	SOUTH ATLANTIC:																	
32	Delaware	98	224	377	98	77	14	3 7	----	224	764	1,326	2,458	-------	-------	---------	---------	79
33	Maryland	1,049	1,951	799	1,021	881	128	3 12	----	1,927	5,086	8,672	3,609	44	28	294	136	704
34	Dist. of Columbia	3	3	------	2	(5)	------	----	----	3	4	22	------	1	-------	1	---------	--------
35	Virginia	17,517	27,362	8,096	15,463	14,370	948	110	35	25,088	58,388	105,282	35,622	3,511	2,509	21,232	11,984	4,605
36	West Virginia	453	708	460	434	412	19	3	----	670	1,369	2,163	1,560	20	29	50	76	211
37	North Carolina	68,272	76,029	12,970	40,886	38,635	1,981	210	60	53,004	158,698	185,844	31,015	38,401	32,414	314,860	204,674	21,886
38	South Carolina	90,894	98,642	35,309	54,582	44,847	7,548	1,435	752	54,871	375,566	344,108	56,745	67,128	69,237	888,456	737,847	210,770
39	Georgia	85,383	74,710	22,998	58,003	50,449	6,146	925	483	44,926	314,994	198,975	50,571	42,847	33,724	623,641	326,847	66,598
40	Florida	8,245	8,983	5,471	6,153	5,433	565	100	57	5,541	28,543	24,114	12,826	2,325	3,214	20,030	21,670	9,283
	EAST SOUTH CENTRAL:																	
41	Kentucky	6,640	18,459	6,736	6,161	5,481	620	52	8	18,055	27,172	80,801	29,116	600	639	4,891	3,788	3,588
42	Tennessee	28,030	52,612	18,707	20,604	19,198	1,258	121	27	47,394	72,996	204,592	73,969	10,110	5,982	68,093	29,084	14,462
43	Alabama	93,551	98,985	31,018	66,487	63,904	2,198	288	119	61,916	179,481	184,397	45,765	39,706	33,172	360,860	192,839	57,574
44	Mississippi	106,445	96,775	24,612	71,729	67,860	3,220	491	228	57,879	233,459	183,260	27,369	53,411	38,450	495,010	233,556	53,492
	WEST SOUTH CENTRAL:																	
45	Arkansas	87,120	91,222	25,482	67,719	59,037	7,567	789	326	71,897	353,570	327,015	73,190	38,425	30,168	407,472	260,058	57,001
46	Louisiana	48,943	44,176	14,352	31,559	29,782	1,532	184	81	22,725	107,744	66,719	15,141	27,365	25,701	264,727	231,813	59,494
47	Oklahoma	32,661	18,142	7,683	29,721	24,331	4,695	598	97	13,032	175,367	68,582	33,760	4,569	3,204	47,143	35,449	18,770
48	Texas	104,506	68,672	28,949	90,665	74,651	15,648	1,891	495	51,869	544,562	200,945	74,507	30,138	20,257	281,448	183,442	85,623
	MOUNTAIN:																	
49	Montana	------	------	------	------	------	-----	----	----	------	--------	--------	------	-------	-------	---------	---------	--------
50	Idaho	1	------	------	1	(5)	-----	----	----	------	1	--------	------	-------	-------	---------	---------	--------
51	Wyoming	------	7	7	------	------	-----	----	----	6	--------	85	87	-------	-------	---------	---------	11
52	Colorado	65	23	73	61	43	14	4	----	23	466	368	1,432	8	--------	51	---------	51
53	New Mexico	25	665	728	24	3 24	-----	----	----	603	62	1,842	1,710	1	(2)	3	---------	237
54	Arizona	3	18	12	2	(5)	-----	----	----	13	2	52	44	1	(2)	27	(4)	--------
55	Utah	------	------	13	------	------	-----	----	----	------	--------	--------	36	-------	-------	---------	---------	4
56	Nevada	------	------	------	------	------	-----	----	----	------	--------	--------	------	-------	-------	---------	---------	--------
	PACIFIC:																	
57	Washington	------	2	------	------	------	-----	----	----	------	--------	--------	------	-------	2	---------	5	--------
58	Oregon	2	29	54	2	(5)	(5)	----	----	28	23	203	219	-------	1	---------	4	78
59	California	65	69	13	64	50	3 14	----	----	67	427	362	87	1	1	30	10	8

1 Includes quantity of peas harvested from acreage grown with other crops as well as that from acreage grown alone.

2 Farms with less than 1 acre of cowpeas which reported a quantity harvested for peas have been included with total farms reporting cowpeas and with farms reporting quantity harvested for peas, but have not been included with farms reporting cowpeas grown alone or with farms reporting cowpeas grown with other crops. See text discussion.

3 Includes reports for succeeding groups in which there were less than 3 farms reporting.

4 Less than 1 acre.

5 Less than 3 farms reporting.

FARMS REPORTING ACREAGE GROWN ALONE CLASSIFIED BY ACRES HARVESTED, 1939; BY DIVISIONS AND STATES

COWPEAS HARVESTED FOR PEAS ONLY																			
Farms reporting		Grown alone, 1939		Grown with other crops, 1939		Quantity harvested 1 (bushels)			Value (dollars)			Average per bushel			Quantity harvested from acreage grown alone only, 1939				
																	Bushels		
1939	1934 a	Farms reporting	Acreage	Farms reporting	Acres on which grown (see text)	1939	1934	1929	1939	1934	1929	1939	1934	1929	Farms reporting	Acreage	Total	Average per acre	
327,007	455,966	234,115	824,017	110,956	1,071,550	5,959,298	6,161,734	3,273,815	8,313,747	9,103,198	7,365,565	1.40	1.48	2.25	216,051	764,684	3,918,944	5.1	1
3	------	3	6	------	------	47	------	106	70	------	266	1.49	----	2.51	3	6	47	7.8	2
41	111	41	161	------	------	1,521	5,699	7,902	2,226	9,489	20,914	1.46	1.67	2.65	41	161	1,521	9.4	3
8,859	12,468	8,854	111,668	6	51	762,980	569,854	418,725	769,624	692,001	776,790	1.01	1.21	1.86	8,853	111,652	762,610	6.8	4
1,784	3,116	1,740	17,598	53	425	106,791	72,074	175,746	142,733	122,729	346,251	1.31	1.70	1.99	1,731	17,486	106,485	6.1	5
115,739	157,736	63,399	222,861	59,691	702,577	2,194,150	2,317,992	897,315	3,121,673	3,386,728	2,142,777	1.42	1.46	2.39	56,048	190,765	879,461	4.6	6
111,884	161,043	64,762	183,354	34,194	245,670	1,264,956	1,793,755	738,861	1,966,394	2,506,116	1,648,843	1.55	1.40	2.23	77,690	169,166	851,802	5.0	7
88,670	120,841	75,290	288,465	17,011	122,824	1,626,226	1,384,187	1,001,433	2,309,577	2,350,494	2,344,174	1.42	1.70	2.34	71,659	275,339	1,316,378	4.8	8
25	628	24	82	1	3	562	14,671	34,605	860	28,871	82,434	1.53	1.83	2.38	24	82	537	6.5	9
2	25	2	28	------	------	103	3,502	1,134	190	6,770	3,114	1.84	1.93	2.75	2	28	103	3.7	10
------	------	------	------	------	------	------	------	102	------	------	255	----	----	2.50	------	------	------	---	11
------	------	------	------	------	------	------	------	------	------	------	------	----	----	----	------	------	------	---	12
------	------	------	------	------	------	------	------	------	------	------	------	----	----	----	------	------	------	---	13
------	------	------	------	------	------	------	------	------	------	------	------	----	----	----	------	------	------	---	14
3	------	3	6	------	------	47	------	------	70	------	------	1.49	----	----	3	6	47	7.8	15
------	------	------	------	------	------	------	------	4	------	------	11	----	----	2.75	------	------	------	---	16
3	------	3	14	------	------	115	------	3,696	172	------	9,844	1.50	----	2.66	3	14	115	8.2	17
16	83	16	62	------	------	689	3,983	2,728	979	6,572	7,092	1.42	1.65	2.60	16	62	689	11.1	18
22	28	22	85	------	------	717	1,716	1,478	1,075	2,917	3,978	1.50	1.70	2.69	22	85	717	8.4	19
14	65	14	39	------	------	381	4,714	6,756	557	6,364	14,533	1.46	1.35	2.15	14	39	381	9.8	20
1,266	2,071	1,266	13,205	------	------	82,912	108,877	72,804	95,749	132,830	149,832	1.15	1.22	2.06	1,266	13,205	82,912	8.3	21
7,507	10,234	7,502	97,921	6	47	674,756	451,239	309,913	667,917	545,999	557,108	0.99	1.21	1.80	7,501	97,907	674,388	6.9	22
72	74	72	501	------	4	4,929	3,919	18,887	5,601	5,095	33,520	1.14	1.30	1.77	72	501	4,929	9.8	23
------	24	------	------	------	------	------	1,105	10,363	------	1,713	21,797	----	1.55	2.10	------	------	------	---	24
16	12	16	100	------	------	1,237	502	4,446	1,237	929	10,228	1.00	1.85	2.30	16	100	1,237	12.4	25
125	117	125	1,088	------	------	11,018	7,846	10,275	12,133	14,515	20,448	1.10	1.85	1.99	125	1,088	11,018	10.1	26
1,543	2,744	1,499	15,312	53	425	91,709	56,176	150,257	121,805	93,252	295,747	1.33	1.66	1.97	1,490	15,201	89,403	5.9	27
------	13	------	------	------	------	------	2,338	1,963	------	4,442	4,908	----	1.90	2.50	------	------	------	---	28
------	1	------	------	------	------	------	1	15	------	2	36	----	2.00	2.53	------	------	------	---	29
1	3	1	(a)	------	------	2	29	------	2	54	------	1.00	1.86	----	1	(a)	2	---	30
99	226	99	1,096	------	------	4,825	5,182	6,810	7,556	9,535	14,882	1.57	1.84	2.19	99	1,096	4,825	4.4	31
33	70	33	439	------	------	4,972	7,733	12,457	5,985	10,517	31,765	1.20	1.36	2.55	33	439	4,972	11.3	32
112	173	112	595	------	------	5,205	6,171	4,123	8,942	8,639	10,299	1.33	1.40	2.50	112	595	5,205	8.7	33
1	------	------	------	1	1	4	------	------	6	------	------	1.50	----	----	------	------	------	---	34
5,581	7,752	5,099	15,746	736	3,654	99,070	107,790	60,616	151,694	167,074	161,252	1.53	1.55	2.66	4,845	15,091	88,857	5.9	35
30	48	29	73	1	2	842	674	1,280	1,305	1,146	3,415	1.55	1.70	2.71	29	73	817	11.2	36
24,255	29,450	14,750	37,857	10,665	70,469	356,893	322,725	96,510	523,870	506,678	231,112	1.47	1.57	2.39	13,590	34,955	192,472	5.5	37
40,068	66,779	14,256	57,006	28,423	352,897	868,057	1,023,762	397,784	1,193,939	1,382,079	910,761	1.38	1.35	2.29	11,645	44,578	188,683	4.2	38
44,073	46,926	27,859	108,035	19,517	274,233	822,028	696,009	265,780	1,176,873	1,057,934	658,554	1.43	1.52	2.40	24,556	92,166	369,841	4.0	39
1,586	4,538	1,261	2,910	348	1,321	37,059	153,128	58,781	61,259	252,661	155,619	1.65	1.65	2.65	1,258	2,868	28,814	10.0	40
672	3,013	590	2,545	86	572	12,418	65,636	50,581	17,189	94,516	117,811	1.38	1.44	2.33	586	2,539	10,826	4.3	41
11,195	19,100	8,007	18,823	3,513	19,206	110,296	168,598	124,537	161,771	226,573	283,974	1.47	1.38	2.28	7,682	18,024	75,659	4.2	42
51,153	72,043	39,503	81,524	16,054	123,070	591,418	879,466	312,597	938,903	1,204,868	668,730	1.59	1.37	2.14	35,119	72,748	379,924	5.2	43
48,864	66,847	36,662	80,462	14,561	102,822	550,804	682,055	251,136	848,531	982,159	578,328	1.54	1.44	2.30	34,303	75,855	385,393	5.1	44
23,619	42,163	17,931	61,717	6,703	49,306	351,136	411,222	231,649	476,120	690,853	503,487	1.36	1.68	2.17	16,916	56,348	245,354	4.2	45
15,908	24,992	12,997	38,826	3,909	29,973	220,937	247,992	143,948	296,447	468,705	342,867	1.34	1.89	2.38	11,999	35,938	157,176	4.4	46
5,466	7,733	4,971	17,726	585	3,633	90,975	107,609	118,164	158,871	221,675	276,418	1.75	2.06	2.34	4,901	17,439	77,925	4.5	47
43,677	45,953	39,391	170,194	5,834	39,912	963,180	617,384	507,672	1,376,139	969,261	1,221,404	1.43	1.57	2.41	37,843	163,614	855,923	5.1	48
------	------	------	------	------	------	------	------	------	------	------	------	----	----	----	------	------	------	---	49
------	------	------	------	------	------	------	------	------	------	------	------	----	----	----	------	------	------	---	50
------	------	------	------	------	------	------	------	------	------	------	------	----	----	----	------	------	------	---	51
------	7	------	------	------	------	------	1,398	766	------	2,516	1,820	----	1.80	2.38	------	------	------	---	52
12	12	12	68	------	------	399	1,998	19,166	598	3,496	44,079	1.50	1.75	2.30	12	68	399	5.9	53
11	592	10	12	1	3	146	11,041	13,340	233	20,428	33,354	1.60	1.85	2.50	10	12	121	10.1	54
2	17	2	2	------	------	17	234	354	29	433	886	1.71	1.85	2.50	2	2	17	8.5	55
------	------	------	------	------	------	------	------	980	------	------	2,295	----	----	2.34	------	------	------	---	55
------	------	------	------	------	------	------	------	------	------	------	------	----	----	----	------	------	------	---	56
------	------	------	------	------	------	------	------	------	------	------	------	----	----	----	------	------	------	---	57
1	13	1	20	------	------	78	1,558	257	140	2,882	630	1.79	1.85	2.45	1	20	78	3.9	58
1	12	1	8	------	------	25	1,944	877	50	3,888	2,484	2.00	2.00	2.83	1	8	25	3.1	59

TABLE 35.—PEANUTS—FARMS REPORTING, ACREAGE, PRODUCTION, AND VALUE, 1939, 1934, AND 1929; WITH

	DIVISION AND STATE	PEANUTS FOR ALL PURPOSES EXCEPT PLOWED UNDER FOR GREEN MANURE																
		Farms reporting			Grown alone									Grown with other crops				
					Farms reporting						Acreage			Farms reporting		Acres on which grown (see text)		
					1939, by number of acres													
		1939	1934 [2]	1929	Total	Under 10 acres	10 to 24 acres	25 to 49 acres	50 acres and over	1934 [2]	1939	1934	1929	1939	1934 [2]	1939	1934	1929
1	United States	491,365	576,985	326,253	458,286	378,580	60,852	14,453	4,401	404,371	2,511,909	2,016,291	1,558,865	61,131	82,289	1,081,627	1,223,234	887,859
	GEOGRAPHIC DIVISIONS:																	
2	New England	------	------	------	------	------	------	------	------	------	------	------	------	------	------	------	------	------
3	Middle Atlantic	3	9	3	3	3	------	------	------	1	1	1	------	------	------	------	(3)	5
4	East North Central	113	165	156	113	113	------	------	------	41	11	77	192	------	2	------	3	167
5	West North Central	280	1,312	648	278	4 278	------	------	------	595	239	749	334	2	10	(3)	15	270
6	South Atlantic	162,935	177,088	147,426	158,072	107,212	39,075	9,058	2,727	123,721	1,438,421	1,079,650	928,888	43,837	53,981	910,358	944,095	887,189
7	East South Central	168,330	225,308	102,829	162,604	146,688	12,861	2,697	578	123,654	520,240	413,223	281,592	13,290	20,994	150,988	253,734	179,659
8	West South Central	139,367	172,844	74,987	136,881	124,100	9,018	2,673	1,090	156,134	549,697	520,699	349,129	4,000	7,321	20,279	25,386	20,413
9	Mountain	218	230	163	216	134	63	15	4	198	2,111	1,803	626	2	1	2	1	145
10	Pacific	119	35	41	119	73	34	4 12	------	27	1,109	89	104	------	------	------	(3)	11
	NEW ENGLAND:																	
11	Maine	------	------	------	------	------	------	------	------	------	------	------	------	------	------	------	------	------
12	New Hampshire	------	------	------	------	------	------	------	------	------	------	------	------	------	------	------	------	------
13	Vermont	------	------	------	------	------	------	------	------	------	------	------	------	------	------	------	------	------
14	Massachusetts	------	------	------	------	------	------	------	------	------	------	------	------	------	------	------	------	------
15	Rhode Island	------	------	------	------	------	------	------	------	------	------	------	------	------	------	------	------	------
16	Connecticut	------	------	------	------	------	------	------	------	------	------	------	------	------	------	------	------	------
	MIDDLE ATLANTIC:																	
17	New York	3	------	------	3	3	------	------	------	------	1	------	------	------	------	------	------	------
18	New Jersey	------	1	3	------	------	------	------	------	1	------	1	------	------	------	------	------	5
19	Pennsylvania	------	8	------	------	------	------	------	------	------	------	(3)	------	------	------	------	(3)	------
	EAST NORTH CENTRAL:																	
20	Ohio	11	9	------	11	11	------	------	------	1	(3)	1	------	------	------	------	(3)	------
21	Indiana	32	63	------	32	32	------	------	------	9	5	13	------	------	2	------	3	------
22	Illinois	68	82	132	68	68	------	------	------	30	5	62	157	------	------	------	(3)	88
23	Michigan	1	10	------	1	(5)	------	------	------	1	(3)	1	------	------	------	------	(3)	------
24	Wisconsin	1	1	24	1	(5)	------	------	------	------	1	(3)	35	------	------	------	(3)	79
	WEST NORTH CENTRAL:																	
25	Minnesota	2	1	------	2	(5)	------	------	------	------	(3)	(3)	------	------	------	------	(3)	------
26	Iowa	9	19	23	9	9	------	------	------	1	1	1	30	------	------	------	(3)	92
27	Missouri	245	1,168	488	245	4 243	------	------	------	518	216	638	235	2	10	(3)	15	108
28	North Dakota	1	------	------	1	(5)	------	------	------	------	(3)	------	------	------	------	------	------	------
29	South Dakota	1	------	------	1	(5)	------	------	------	------	1	------	------	------	------	------	------	------
30	Nebraska	4	2	5	4	4	------	------	------	1	1	1	2	------	------	------	(3)	23
31	Kansas	18	132	132	18	18	------	------	------	75	20	109	67	------	------	------	(3)	47
	SOUTH ATLANTIC:																	
32	Delaware	------	1	------	------	------	------	------	------	1	------	1	------	------	------	------	------	------
33	Maryland	3	5	3	3	3	------	------	------	3	1	3	9	------	------	------	(3)	------
34	Dist. of Columbia	------	1	1	------	------	------	------	------	1	------	1	1	------	------	------	------	------
35	Virginia	9,823	11,159	11,751	9,816	4,144	4,321	1,138	213	10,859	137,738	142,640	145,622	16	20	55	86	16,141
36	West Virginia	2	60	13	2	(5)	------	------	------	9	(3)	24	10	------	6	------	7	7
37	North Carolina	35,670	34,898	35,563	35,018	25,979	7,718	1,093	228	33,390	253,791	248,673	225,153	870	1,584	3,781	6,749	41,059
38	South Carolina	18,022	17,403	10,918	15,416	14,998	327	63	28	8,294	23,857	16,014	13,362	744	930	4,015	4,313	5,063
39	Georgia	96,537	88,896	68,135	81,362	52,587	21,510	5,442	1,823	58,340	630,473	565,495	414,205	29,003	35,657	615,236	615,517	403,389
40	Florida	24,878	24,659	21,042	18,455	9,499	5,199	1,322	435	12,824	192,581	106,799	128,526	13,205	15,784	287,271	317,423	221,510
	EAST SOUTH CENTRAL:																	
41	Kentucky	172	373	194	171	4 171	------	------	------	206	119	318	113	4	16	4	49	73
42	Tennessee	3,952	10,682	5,421	3,925	3,813	98	4 14	------	5,308	5,762	13,448	15,788	34	116	103	202	593
43	Alabama	104,525	126,076	67,117	99,581	83,847	12,486	2,877	571	77,699	479,020	350,585	248,775	12,330	19,535	148,817	248,978	175,140
44	Mississippi	59,881	88,177	30,087	58,927	58,839	75	8	5	40,381	35,339	48,872	16,918	922	1,327	4,084	4,505	3,853
	WEST SOUTH CENTRAL:																	
45	Arkansas	32,808	50,289	17,827	32,062	31,790	249	18	5	43,327	51,985	78,878	25,626	790	2,087	3,371	5,822	3,004
46	Louisiana	25,807	31,522	13,136	25,466	25,377	81	4 8	------	29,157	31,837	46,092	11,373	453	1,703	1,458	3,957	2,034
47	Oklahoma	14,521	21,386	14,586	14,431	12,284	1,874	223	50	19,491	68,402	80,943	99,666	139	343	698	1,092	3,532
48	Texas	66,431	69,647	29,636	64,922	54,649	6,814	2,425	1,034	64,159	397,673	314,788	212,464	2,618	3,188	14,754	14,715	11,045
	MOUNTAIN:																	
49	Montana	------	------	------	------	------	------	------	------	------	------	------	------	------	------	------	------	------
50	Idaho	------	------	6	------	------	------	------	------	------	------	------	45	------	------	------	------	85
51	Wyoming	------	------	------	------	------	------	------	------	------	------	------	------	------	------	------	------	------
52	Colorado	1	5	3	1	(5)	------	------	------	1	(3)	2	1	------	1	------	1	------
53	New Mexico	203	185	124	201	119	63	15	4	174	2,089	1,747	515	2	------	2	(3)	63
54	Arizona	14	40	25	14	14	------	------	------	23	22	54	26	------	------	------	(3)	2
55	Utah	------	------	5	------	------	------	------	------	------	------	------	39	------	------	------	------	15
56	Nevada	------	------	------	------	------	------	------	------	------	------	------	------	------	------	------	------	------
	PACIFIC:																	
57	Washington	------	------	------	------	------	------	------	------	------	------	------	------	------	------	------	------	------
58	Oregon	------	3	------	------	------	------	------	------	1	------	2	------	------	------	------	(3)	------
59	California	119	32	41	119	73	34	4 12	------	26	1,189	87	104	------	------	------	(3)	11

1 Includes the quantity of nuts harvested from acreage grown with other crops as well as that from acreage grown alone.

2 Farms with less than 1 acre of peanuts which reported a quantity harvested for nuts have been included with total farms reporting peanuts and with farms reporting quantity harvested for nuts, but have not been included with farms reporting peanuts grown alone nor as farms reporting peanuts grown with other crops. See text discussion.

3 Less than 1 acre.

4 Includes reports for succeeding groups in which there were less than 3 farms reporting.

5 Less than 3 farms reporting.

6 Less than 1 dollar.

FARMS REPORTING ACREAGE GROWN ALONE CLASSIFIED BY ACRES HARVESTED, 1939; BY DIVISIONS AND STATES

PEANUTS HARVESTED FOR NUTS ONLY																			
Farms reporting		Grown alone, 1939		Grown with other crops, 1939		Quantity harvested 1 (pounds, 1939; and bushels, 1934 and 1929)			Value (dollars)						Quantity harvested from acreage grown alone only, 1939				
												Average per unit indicated					Pounds		
1939	1934 2	Farms reporting	Acreage	Farms reporting	Acres on which grown (see text)	1939	1934	1929	1939	1934	1929	1939	1934	1929	Farms reporting	Acreage	Total	Average per acre	
304,161	453,835	301,305	1,766,480	3,811	20,559	1,155,316,299	44,259,977	36,587,996	39,169,158	38,592,738	28,433,245	0.034	0.87	0.78	300,350	1,759,868	1,145,974,314	651	1
------	------	------	------	-----	-----	------	------	------	------	------	------	----	----	----	------	------	------	----	2
3	9	3	1	-----	-----	247	42	13	12	54	17	0.049	1.29	1.31	3	1	247	247	3
113	157	113	11	-----	-----	8,039	1,047	1,260	404	1,361	1,640	0.050	1.30	1.30	113	11	8,039	731	4
209	1,221	207	90	2	(3)	53,080	10,784	5,286	2,655	14,084	6,962	0.050	1.31	1.32	207	90	52,890	588	5
117,520	124,902	116,513	1,085,732	1,252	9,159	854,357,261	31,245,077	26,867,099	29,597,796	27,222,349	21,037,488	0.035	0.87	0.78	116,288	1,083,850	850,541,146	785	6
129,689	213,421	128,246	327,533	1,998	8,317	157,695,004	9,438,707	5,676,986	5,073,678	7,804,218	4,352,262	0.032	0.83	0.77	127,693	324,934	154,029,019	474	7
56,320	113,956	55,916	349,948	581	3,103	140,406,218	3,517,795	4,015,558	4,390,743	3,485,952	3,004,615	0.031	0.99	0.75	55,759	347,817	138,544,523	398	8
200	228	200	2,041	-----	-----	1,453,762	44,194	20,340	58,151	61,807	28,417	0.040	1.40	1.40	200	2,041	1,453,762	712	9
107	33	107	1,124	-----	-----	1,344,688	2,331	1,474	45,719	2,913	1,844	0.034	1.25	1.25	107	1,124	1,344,688	1,196	10
------	------	------	------	-----	-----	------	------	------	------	------	------	----	----	----	------	------	------	----	11
------	------	------	------	-----	-----	------	------	------	------	------	------	----	----	----	------	------	------	----	12
------	------	------	------	-----	-----	------	------	------	------	------	------	----	----	----	------	------	------	----	13
------	------	------	------	-----	-----	------	------	------	------	------	------	----	----	----	------	------	------	----	14
------	------	------	------	-----	-----	------	------	------	------	------	------	----	----	----	------	------	------	----	15
------	------	------	------	-----	-----	------	------	------	------	------	------	----	----	----	------	------	------	----	16
3	------	3	1	-----	-----	247	------	------	12	------	------	0.049	----	----	3	1	247	247	17
------	1	------	------	-----	-----	------	4	13	------	5	17	-----	1.25	1.31	------	------	------	----	18
------	8	------	------	-----	-----	------	38	------	------	49	------	-----	1.29	----	------	------	------	----	19
11	9	11	(3)	-----	-----	528	45	------	29	58	------	0.055	1.29	----	11	(3)	528	----	20
32	62	32	5	-----	-----	2,861	229	------	143	298	------	0.050	1.30	----	32	5	2,861	572	21
68	75	68	5	-----	-----	4,562	898	1,108	228	907	1,438	0.050	1.30	1.30	68	5	4,562	912	22
1	10	1	(3)	-----	-----	28	73	------	1	95	------	0.036	1.30	----	1	(3)	28	----	23
1	1	1	1	-----	-----	60	2	154	3	3	202	0.050	1.50	1.31	1	1	60	60	24
2	1	2	(3)	-----	-----	122	2	------	6	2	------	0.049	1.00	----	2	(3)	122	----	25
9	19	9	1	-----	-----	1,060	63	298	53	79	369	0.050	1.25	1.24	9	1	1,060	1,060	26
175	1,100	173	70	2	(3)	44,951	10,036	3,864	2,249	13,047	5,023	0.050	1.30	1.30	173	70	44,781	639	27
1	------	1	(3)	-----	-----	4	------	------	(6)	------	------	-----	----	----	1	(3)	4	----	28
1	------	1	1	-----	-----	280	------	------	14	------	------	0.050	----	----	1	1	280	280	29
4	2	4	1	-----	-----	370	9	51	18	12	67	0.049	1.33	1.31	4	1	370	370	30
17	109	17	17	-----	-----	6,293	674	1,073	315	944	1,503	0.050	1.40	1.40	17	17	6,293	370	31
------	1	------	------	-----	-----	------	12	------	------	13	------	-----	1.08	----	------	------	------	----	32
3	4	3	1	-----	-----	566	60	28	28	66	31	0.049	1.10	1.11	3	1	566	566	33
------	1	------	------	-----	-----	------	40	25	------	44	28	-----	1.10	1.12	------	------	------	----	34
9,666	11,141	9,665	136,516	2	4	164,815,378	6,334,755	6,565,098	5,899,581	5,067,804	4,760,270	0.036	0.80	0.73	9,664	136,508	164,811,278	1,207	35
2	54	2	(3)	-----	-----	394	227	47	20	250	53	0.051	1.10	1.13	2	(3)	394	----	36
28,045	29,921	27,968	229,453	84	126	273,734,912	11,985,097	9,991,739	9,679,198	10,546,885	6,975,968	0.035	0.88	0.70	27,961	229,455	273,650,241	1,193	37
11,556	15,839	11,455	14,734	142	308	9,024,539	250,397	274,934	403,792	328,020	249,271	0.045	1.31	0.91	11,414	14,618	8,849,022	605	38
60,280	56,914	59,891	628,248	522	4,340	371,673,699	10,716,855	8,792,123	12,581,406	9,752,156	7,960,920	0.034	0.91	0.91	59,758	627,104	369,755,705	590	39
7,988	11,027	7,549	76,780	482	4,361	35,107,773	1,957,834	1,243,105	1,033,771	1,527,111	1,070,947	0.029	0.78	0.86	7,486	76,184	33,473,940	439	40
123	332	122	42	1	(3)	28,979	5,589	1,843	1,169	6,707	2,211	0.040	1.20	1.20	122	42	28,939	689	41
3,380	10,228	3,366	4,880	14	11	3,403,890	430,079	565,064	122,669	365,567	369,387	0.036	0.85	0.65	3,366	4,880	3,402,678	697	42
78,621	119,227	77,306	297,517	1,627	7,994	144,317,923	8,183,892	4,813,352	4,491,131	6,383,436	3,598,704	0.031	0.78	0.75	76,994	294,739	141,122,617	479	43
47,565	83,634	47,252	25,294	354	312	9,942,212	819,147	296,707	468,709	1,048,508	383,960	0.046	1.28	1.29	47,211	25,273	9,474,785	375	44
13,410	33,293	13,291	17,615	140	338	5,820,092	438,388	263,049	224,477	552,389	237,745	0.039	1.26	0.90	13,270	17,572	5,741,641	327	45
8,389	23,377	8,314	7,872	65	118	2,677,073	243,695	180,143	124,085	331,425	229,555	0.046	1.36	1.27	8,304	7,863	2,658,007	338	46
6,785	12,983	6,769	46,510	19	88	19,162,524	555,740	1,261,634	620,901	550,183	870,474	0.032	0.99	0.68	6,764	46,282	19,143,246	414	47
27,758	44,203	27,542	278,151	357	2,579	112,746,529	2,279,972	2,290,732	3,421,280	2,051,975	1,668,841	0.030	0.90	0.73	27,401	276,100	111,001,629	402	48
------	------	------	------	-----	-----	------	------	------	------	------	------	----	----	----	------	------	------	----	49
------	------	------	------	-----	-----	------	------	261	------	------	365	-----	----	1.40	------	------	------	----	50
------	------	------	------	-----	-----	------	------	------	------	------	------	-----	----	----	------	------	------	----	51
------	------	------	------	-----	-----	6	125	33	(6)	175	46	-----	1.40	1.39	1	(3)	6	----	52
1	5	1	(3)	-----	-----	1,445,781	43,423	19,374	57,832	60,792	27,124	0.040	1.40	1.40	190	2,031	1,445,781	712	53
190	184	190	2,031	-----	-----	7,975	640	491	319	840	638	0.040	1.30	1.30	9	10	7,975	798	54
9	37	9	10	-----	-----	------	------	181	------	------	244	-----	----	1.35	------	------	------	----	55
------	------	------	------	-----	-----	------	------	------	------	------	------	-----	----	----	------	------	------	----	56
------	------	------	------	-----	-----	------	------	------	------	------	------	-----	----	----	------	------	------	----	57
------	------	------	------	-----	-----	------	------	------	------	------	32	-----	1.25	----	------	------	------	----	58
------	3	------	------	-----	-----	------	28	------	------	------	------	-----	----	----	------	------	------	----	59
107	30	107	1,124	-----	-----	1,344,688	2,305	1,474	45,719	2,881	1,844	0.034	1.25	1.25	107	1,124	1,344,688	1,196	

TABLE 36.—DRY FIELD AND SEED BEANS AND PEAS AND VETCHES—FARMS REPORTING,

	DIVISION AND STATE	VETCHES, VELVETBEANS, MUNG AND HORSE BEANS FOR ALL PURPOSES, EXCEPT PLOWED UNDER FOR GREEN MANURE, 1939					VETCHES, VELVETBEANS, MUNG AND HORSE BEANS HARVESTED FOR SEED OR BEANS, 1939							OTHER DRY FIELD AND SEED BEANS[1] FOR ALL PURPOSES, EXCEPT PLOWED UNDER FOR GREEN MANURE		
			Grown alone		Grown with other crops					Acreage grown for all purposes on farms reporting quantity harvested				Farms reporting		
										Alone		With other crops				
		Farms reporting	Farms reporting	Acres	Farms reporting	Acres on which grown (see text)	Farms reporting	Quantity harvested (bushels)	Value (dollars)	Farms reporting	Acres	Farms reporting	Acres on which grown (see text)	1939	1934	1929
1	United States	157,751	35,313	291,440	127,162	2,222,202	49,764	3,072,792	5,659,749	12,946	111,016	39,004	590,199	102,436	139,753	128,561
	GEOGRAPHIC DIVISIONS:															
2	New England	79	58	268	21	108	19	329	1,106	17	43	2	11	6,489	12,929	8,593
3	Middle Atlantic	129	108	705	22	154	42	2,394	7,854	47	247	2	--------	14,486	19,276	15,985
4	East North Central	425	311	2,593	118	1,444	280	12,365	41,638	210	1,941	73	1,020	41,600	60,951	55,817
5	West North Central	146	139	1,151	10	61	49	2,624	8,604	49	395	------	--------	2,278	3,120	5,400
6	South Atlantic	81,311	13,601	98,873	70,376	1,533,770	22,655	1,377,955	1,873,284	4,815	32,952	19,139	377,087	2,148	5,339	4,192
7	East South Central	52,270	11,565	68,690	42,044	499,751	22,407	900,492	1,310,802	5,313	23,853	17,855	186,504	1,877	2,925	2,627
8	West South Central	9,318	3,346	24,564	6,155	60,550	2,393	77,005	143,258	1,033	6,897	1,408	11,756	6,201	10,808	4,372
9	Mountain	88	84	361	2	52	74	3,008	9,005	74	233	------	--------	22,302	16,995	24,065
10	Pacific	13,987	6,101	96,435	8,414	126,332	1,845	698,622	2,266,198	1,589	44,456	525	13,821	5,255	7,410	7,490
	NEW ENGLAND:															
11	Maine	9	8	8	1	2	5	39	117	5	1	------	--------	5,246	9,115	6,421
12	New Hampshire	16	10	21	6	19	2	12	42	1	1	1	1	460	1,729	986
13	Vermont	19	14	82	5	21	5	87	305	4	13	1	10	696	1,918	928
14	Massachusetts	11	9	46	2	20	3	152	517	3	24	------	--------	49	83	177
15	Rhode Island	20	14	127	6	44	2	30	96	2	4	------	--------	9	15	22
16	Connecticut	4	3	4	1	2	2	9	29	2	(2)	------	--------	29	69	59
	MIDDLE ATLANTIC:															
17	New York	46	39	258	8	65	15	949	3,322	14	61	1	(2)	14,079	18,099	14,136
18	New Jersey	51	45	342	6	45	17	789	2,367	17	127	------	--------	39	169	154
19	Pennsylvania	32	24	105	8	44	10	656	2,165	16	59	1	(2)	368	1,008	1,695
	EAST NORTH CENTRAL:															
20	Ohio	19	19	82	--------	--------	11	386	1,275	11	45	------	--------	178	674	838
21	Indiana	35	30	270	5	71	21	1,492	4,923	17	159	4	53	166	1,080	1,142
22	Illinois	72	71	939	1	100	59	4,097	14,338	58	803	1	100	112	390	745
23	Michigan	278	172	1,218	110	1,261	182	6,284	20,737	117	894	68	867	40,677	56,775	50,469
24	Wisconsin	21	19	84	2	12	7	104	365	7	40	------	--------	467	2,052	2,623
	WEST NORTH CENTRAL:															
25	Minnesota	12	9	60	4	32	3	33	116	3	30	------	--------	631	1,213	1,313
26	Iowa	3	3	18	1	3	1	25	75	1	4	------	--------	94	235	559
27	Missouri	81	79	680	3	15	21	1,101	2,751	21	165	------	--------	265	775	1,781
28	North Dakota	--------	--------	--------	--------	--------	--------	--------	--------	--------	--------	------	--------	51	50	200
29	South Dakota	3	2	50	1	5	--------	--------	--------	--------	--------	------	--------	22	21	382
30	Nebraska	--------	--------	--------	--------	--------	--------	--------	--------	--------	--------	------	--------	1,189	735	826
31	Kansas	47	46	365	1	8	24	1,465	3,662	24	198	------	--------	26	91	539
	SOUTH ATLANTIC:															
32	Delaware	25	21	136	6	24	4	369	664	3	21	1	1	7	50	19
33	Maryland	65	57	401	12	134	11	1,950	3,510	9	72	2	32	21	119	139
34	Dist. of Columbia	1	--------	--------	1	5	--------	--------	--------	--------	--------	------	--------	--------	7	4
35	Virginia	200	159	882	43	336	36	1,828	3,290	34	190	2	4	346	867	703
36	West Virginia	43	32	187	12	59	4	152	304	4	24	------	--------	379	2,035	1,505
37	North Carolina	3,046	1,602	6,794	1,513	10,849	608	25,185	39,472	349	1,384	272	1,845	589	1,350	1,065
38	South Carolina	8,004	2,975	22,188	5,416	70,624	2,717	117,278	155,113	1,011	7,586	1,872	28,319	208	317	321
39	Georgia	83,281	7,292	54,619	58,080	1,360,585	18,142	1,172,190	1,580,261	2,832	20,885	16,215	339,472	499	529	336
40	Florida	6,666	1,463	11,726	5,293	91,354	1,133	59,003	90,670	373	2,788	775	9,414	99	85	100
	EAST SOUTH CENTRAL:															
41	Kentucky	23	20	64	3	93	9	211	401	8	19	1	5	107	531	1,335
42	Tennessee	571	504	2,789	72	514	86	1,553	3,608	72	289	14	99	495	1,098	710
43	Alabama	41,452	9,126	50,540	33,484	419,298	19,414	788,810	1,133,625	4,809	20,966	15,302	184,424	794	799	366
44	Mississippi	10,224	1,915	15,297	8,485	79,828	2,898	109,918	173,168	424	2,599	2,538	21,976	281	497	218
	WEST SOUTH CENTRAL:															
45	Arkansas	1,398	1,107	8,778	313	3,916	322	8,038	16,564	273	1,567	56	347	1,019	1,458	1,280
46	Louisiana	6,008	1,058	8,819	5,078	50,589	1,424	48,299	82,254	250	1,451	1,200	10,470	392	430	288
47	Oklahoma	689	661	6,553	32	365	244	9,376	19,205	237	2,810	8	42	580	700	516
48	Texas	1,225	520	2,214	732	5,680	403	11,290	25,235	273	1,079	144	897	4,210	8,220	2,288
	MOUNTAIN:															
49	Montana	4	4	82	--------	--------	1	10	30	1	1	------	--------	733	849	1,733
50	Idaho	18	17	204	1	2	11	2,611	7,833	11	159	------	--------	3,862	3,414	3,362
51	Wyoming	--------	--------	--------	--------	--------	--------	--------	--------	--------	--------	------	--------	1,777	1,467	1,409
52	Colorado	3	3	2	--------	--------	3	9	27	3	2	------	--------	7,718	6,615	9,840
53	New Mexico	58	58	67	--------	--------	58	258	755	58	67	------	--------	6,218	2,826	6,548
54	Arizona	--------	--------	--------	--------	--------	--------	--------	--------	--------	--------	------	--------	1,611	1,615	750
55	Utah	2	2	6	--------	--------	1	120	360	1	4	------	--------	381	205	429
56	Nevada	1	--------	--------	1	50	--------	--------	--------	--------	--------	------	--------	2	4	14
	PACIFIC:															
57	Washington	1,909	734	6,570	1,215	11,217	261	56,135	174,405	239	2,916	41	324	171	175	155
58	Oregon	10,912	4,768	78,313	6,609	102,407	1,335	544,467	1,905,632	1,118	36,347	457	12,702	151	624	322
59	California	1,166	599	11,552	590	12,708	249	94,020	186,161	231	5,192	27	795	4,933	6,611	7,013

[1] Includes navy, pea beans, Great Northern, kidney, lima, pinto, pink, small white, etc., but not soybeans. Blackeyes included for Arizona and California for 1939, and for California for earlier years. For separate data for dry lima beans for Arizona and California for 1939, see table 4.

[2] Less than 1 acre.

ACREAGE, PRODUCTION, AND VALUE, BY DIVISIONS AND STATES: 1939, 1934, AND 1929

OTHER DRY FIELD AND SEED BEANS[1] FOR ALL PURPOSES, EXCEPT PLOWED UNDER FOR GREEN MANURE—Continued								OTHER DRY FIELD AND SEED BEANS[1] HARVESTED FOR BEANS								
Grown alone				Grown with other crops					Quantity harvested (bushels)				Acreage grown for all purposes on farms reporting quantity harvested, 1939			
	Acres				Acres on which grown (see text)								Alone		With other crops	
Farms reporting, 1939	1939	1934	1929	Farms reporting, 1939	1939	1934	1929	Farms reporting, 1939	1939	1934	1929	Value, 1939 (dollars)	Farms reporting	Acres	Farms reporting	Acres on which grown (see text)	
101,456	1,587,373	1,488,376	1,746,262	1,092	3,838	15,294	120,393	100,949	23,666,104	18,696,615	20,353,579	46,527,308	100,194	1,582,983	906	2,838	1
6,339	10,862	9,888	9,109	176	100	938	920	6,451	192,660	141,206	117,319	517,367	6,300	10,794	173	148	2
14,463	135,344	146,693	100,067	27	36	1,093	3,448	14,436	2,111,825	2,029,240	1,224,429	4,268,387	14,410	135,081	25	32	3
41,561	490,201	643,383	561,298	45	155	256	25,347	41,529	8,065,184	7,042,900	5,286,289	13,883,938	41,489	489,839	45	155	4
2,258	17,920	19,838	38,200	24	25	528	3,383	2,250	405,248	98,465	215,203	821,991	2,231	17,837	22	21	5
1,880	3,274	6,627	5,852	293	1,014	2,650	3,845	1,896	26,521	65,162	74,545	81,193	1,678	2,692	229	731	6
1,502	2,380	3,217	2,921	185	807	955	1,057	1,326	13,495	27,549	37,044	40,037	1,204	1,433	132	499	7
5,979	18,790	19,926	7,013	251	1,132	2,873	2,489	5,680	76,145	89,012	66,031	150,785	5,512	17,631	191	750	8
22,238	617,612	345,279	720,449	72	155	125	41,091	22,169	7,023,407	3,588,432	7,759,863	13,005,376	22,140	616,717	71	155	9
5,236	290,990	293,525	301,563	19	354	6,076	37,913	5,210	5,751,601	5,614,649	5,572,856	13,758,236	5,230	290,959	18	347	10
5,125	8,901	6,375	6,271	146	141	658	652	5,225	171,123	99,164	87,553	457,139	5,105	8,778	143	129	11
440	290	614	479	21	12	174	130	453	3,509	9,301	6,438	10,527	433	289	21	12	12
690	1,654	2,782	2,157	6	4	82	105	691	16,658	30,481	20,410	45,810	683	1,637	8	4	13
46	50	71	155	3	3	14	12	47	649	1,433	2,005	1,816	44	46	3	3	14
9	27	4	13	-----	-----	3	5	8	381	136	359	1,067	8	12	-----	-----	15
29	40	42	34	-----	-----	7	16	27	380	691	556	1,008	27	32	-----	-----	16
14,060	134,877	145,464	98,876	23	33	992	3,097	14,037	2,105,123	2,005,211	1,198,855	4,253,118	14,019	134,848	22	29	17
39	91	327	316	-----	-----	21	61	38	1,968	8,744	15,228	3,938	38	91	-----	-----	18
364	376	902	865	4	3	80	290	363	4,734	15,285	10,546	11,333	353	342	3	3	19
174	417	2,258	1,273	4	4	28	286	177	5,966	26,988	14,606	13,160	173	417	4	4	20
165	450	1,613	1,553	1	1	108	331	162	5,505	10,503	12,367	12,622	160	385	1	1	21
109	212	899	1,066	3	10	9	316	109	1,462	5,833	7,775	3,580	106	204	3	10	22
40,649	488,250	631,699	550,905	34	138	99	23,691	40,627	8,042,850	6,956,959	5,201,098	13,835,091	40,599	487,976	34	138	23
464	692	6,934	6,501	3	2	12	723	454	9,401	42,617	50,425	19,485	451	857	3	2	24
625	1,973	7,144	4,899	7	5	15	510	625	19,322	20,804	26,581	46,375	619	1,956	7	5	25
92	185	489	534	3	2	54	174	91	2,772	3,039	5,487	6,654	89	188	3	2	26
255	250	783	1,573	11	14	430	692	252	1,742	3,328	7,674	4,183	243	223	10	13	27
49	200	621	1,526	2	1	-------	438	49	2,960	5,245	13,690	6,865	47	198	2	1	28
22	27	96	1,451	-----	-----	1	338	22	200	241	6,143	500	22	27	-----	-----	29
1,189	15,216	9,125	6,333	1	3	9	540	1,187	378,012	65,040	52,407	756,844	1,187	15,216	-----	-----	30
26	61	1,580	21,904	-----	-----	19	691	24	238	788	103,221	570	24	49	-----	-----	31
7	25	458	54	-----	-----	-------	3	7	249	8,425	970	809	7	25	-----	-----	32
20	52	142	190	1	(2)	10	46	20	896	1,569	3,066	2,420	20	52	-----	-----	33
-------	-------	5	10	-----	-----	-------	-------	-------	-------	33	221	-------	-------	-------	-----	-----	34
324	554	1,448	1,661	24	71	142	383	333	5,387	14,582	18,940	14,437	315	514	19	53	35
337	276	1,658	1,160	44	66	604	1,160	375	3,149	17,964	19,994	9,282	324	275	43	64	36
476	1,023	1,916	1,436	125	295	1,646	1,009	513	7,345	12,730	16,110	24,189	417	777	108	262	37
190	453	206	392	20	142	87	275	164	3,140	2,055	5,283	10,991	155	360	11	90	38
447	783	640	456	57	370	140	933	416	5,237	5,205	4,237	15,711	381	602	57	228	39
79	126	154	293	22	70	11	56	68	1,118	2,599	5,724	3,354	59	87	11	34	40
86	75	379	766	21	45	158	1,027	105	1,150	4,235	20,687	2,876	84	75	21	45	41
454	694	1,517	1,598	46	134	304	428	415	4,394	11,154	10,973	13,182	379	413	41	112	42
711	1,319	964	404	87	532	330	236	556	5,906	8,480	3,577	17,718	512	680	46	280	43
281	292	357	155	31	96	165	266	250	2,045	3,680	1,807	6,281	229	265	22	62	44
973	1,122	1,158	894	51	140	916	701	905	5,637	5,335	7,868	13,761	874	936	35	73	45
351	413	443	349	44	201	88	732	290	2,559	3,386	5,604	5,796	272	308	21	109	46
568	1,388	1,183	1,137	15	68	67	94	506	5,813	3,634	7,606	12,650	491	1,194	18	68	47
4,087	15,867	17,142	4,633	143	723	1,602	962	3,979	62,136	76,677	44,953	118,578	3,875	15,193	117	500	48
752	13,806	14,687	46,043	1	6	-------	1,367	731	311,182	274,611	750,588	532,502	730	13,805	1	6	49
5,861	99,137	92,163	106,788	1	(2)	5	26,831	3,842	2,467,034	2,008,039	2,860,359	3,946,040	3,841	98,937	1	(2)	50
1,777	48,175	32,464	29,210	-----	-----	-------	927	1,768	982,988	508,244	485,222	1,795,024	1,768	47,905	-----	-----	51
7,718	240,988	175,483	386,451	-----	-----	29	9,133	7,701	2,309,648	623,297	2,166,033	4,632,037	7,701	240,841	-----	-----	52
6,192	193,588	23,492	164,735	37	103	27	2,522	6,170	817,527	109,593	1,624,842	1,796,982	6,145	193,443	36	103	53
1,575	15,453	8,227	5,376	33	46	64	196	1,577	72,398	58,460	43,886	178,451	1,575	15,453	33	46	54
381	6,443	740	1,833	-----	-----	-------	113	378	62,325	6,108	28,755	123,577	378	6,311	-----	-----	55
2	22	3	14	-----	-----	-------	2	2	305	80	178	763	2	22	-----	-----	56
171	3,517	346	4,239	-----	-----	4	250	169	50,970	3,915	17,439	129,826	169	3,514	-----	-----	57
149	1,207	1,258	7,505	2	8	27	119	147	9,166	16,324	29,066	23,517	145	1,179	1	1	58
4,916	286,266	291,921	289,819	17	346	6,045	37,544	4,894	5,691,465	5,594,410	5,526,351	13,604,893	4,916	286,266	17	346	59

TABLE 36.—DRY FIELD AND SEED BEANS AND PEAS AND VETCHES—FARMS REPORTING, ACREAGE,

	DIVISION AND STATE	DRY FIELD AND SEED PEAS[1] FOR ALL PURPOSES, EXCEPT PLOWED UNDER FOR GREEN MANURE								DRY FIELD AND SEED PEAS[1] HARVESTED FOR PEAS			
		Farms reporting		Grown alone			Grown with other crops			Farms reporting, 1939	Quantity harvested (bushels)		Value, 1939 (dollars)
		1939	1929	Farms reporting, 1939	Acres 1939	Acres 1929	Farms reporting, 1939	Acres on which grown (see text) 1939	Acres on which grown (see text) 1929		1939	1929	
1	United States	11,133	26,615	10,371	230,882	255,978	839	14,020	30,924	9,036	3,791,063	3,291,135	8,370,437
	GEOGRAPHIC DIVISIONS:												
2	New England	324	269	263	864	1,744	43	157	155	175	3,964	2,571	12,926
3	Middle Atlantic	301	1,078	287	1,500	5,621	14	98	607	208	15,158	43,519	45,349
4	East North Central	1,469	8,714	1,445	6,401	47,923	27	91	4,585	1,338	86,149	670,383	196,182
5	West North Central	96	526	94	565	3,276	2	2	794	89	8,252	23,668	13,779
6	South Atlantic	354	1,765	290	967	2,681	70	620	7,562	205	2,829	20,318	6,906
7	East South Central	744	2,809	591	1,550	2,993	174	1,052	3,847	517	4,622	29,217	10,183
8	West South Central	142	4,374	140	1,278	11,564	4	18	6,894	116	3,593	74,522	6,833
9	Mountain	5,120	6,004	5,054	97,533	134,297	87	1,382	4,401	4,248	1,462,361	1,778,750	2,452,874
10	Pacific	2,583	1,077	2,187	120,215	45,679	418	10,620	2,079	2,140	2,204,145	640,187	3,619,605
	NEW ENGLAND:												
11	Maine	149	71	145	330	409	4	2	12	119	3,443	699	11,383
12	New Hampshire	42	27	36	157	59	7	25	22	13	40	149	120
13	Vermont	78	138	52	188	1,097	27	106	106	27	407	1,445	1,221
14	Massachusetts	45	19	41	179	12	4	12	11	11	54	157	163
15	Rhode Island	1	4	1	(2)	148	-----	--------	--------	1	4	----------	12
16	Connecticut	9	9	8	10	19	1	12	4	4	16	121	46
	MIDDLE ATLANTIC:												
17	New York	269	893	255	1,442	5,590	14	98	446	185	14,808	41,116	44,424
18	New Jersey	6	12	6	19	30	-----	--------	30	4	101	548	303
19	Pennsylvania	26	173	26	39	195	-----	--------	131	19	249	1,855	622
	EAST NORTH CENTRAL:												
20	Ohio	7	43	7	49	195	-----	--------	14	5	482	1,073	1,157
21	Indiana	4	46	4	70	191	-----	--------	26	4	1,665	586	3,829
22	Illinois	10	31	10	58	425	-----	--------	13	7	270	1,240	568
23	Michigan	673	4,256	665	3,221	23,072	9	20	2,040	648	43,732	298,898	106,829
24	Wisconsin	775	4,338	759	3,003	24,040	18	71	2,492	674	39,950	368,586	81,799
	WEST NORTH CENTRAL:												
25	Minnesota	63	289	62	286	1,405	1	1	472	58	4,318	15,648	10,311
26	Iowa	4	21	3	3	27	1	1	96	4	81	947	163
27	Missouri	12	80	12	42	209	-----	--------	145	11	297	624	471
28	North Dakota	14	124	14	227	1,566	-----	--------	79	13	3,523	5,723	8,774
29	South Dakota	1	3	1	1	7	-----	--------	--------	1	10	46	25
30	Nebraska	--------	4	--------	--------	37	-----	--------	1	--------	----------	500	----------
31	Kansas	2	5	2	6	25	-----	--------	1	2	25	90	35
	SOUTH ATLANTIC:												
32	Delaware	1	4	1	1	8	-----	--------	4	1	8	85	24
33	Maryland	8	24	7	33	112	1	10	20	7	202	1,722	606
34	Dist. of Columbia	--------	1	--------	--------	2	-----	--------	--------	--------	----------	30	----------
35	Virginia	31	126	29	73	334	2	7	55	13	107	1,362	266
36	West Virginia	4	15	4	1	5	-----	--------	8	4	39	41	97
37	North Carolina	78	300	70	184	427	8	34	293	43	482	2,088	1,205
38	South Carolina	76	186	60	149	255	20	104	705	54	1,102	1,610	2,654
39	Georgia	147	900	111	493	1,216	38	461	5,335	77	808	10,905	1,892
40	Florida	9	209	8	33	322	1	4	1,142	6	61	2,575	182
	EAST SOUTH CENTRAL:												
41	Kentucky	16	74	16	28	177	-----	--------	51	14	101	620	235
42	Tennessee	127	460	94	262	1,241	36	135	416	106	939	5,595	2,047
43	Alabama	585	1,057	468	1,238	687	135	907	2,231	386	3,544	12,257	7,800
44	Mississippi	16	1,198	13	31	888	3	10	1,147	11	38	10,745	83
	WEST SOUTH CENTRAL:												
45	Arkansas	19	764	18	51	1,089	1	10	785	14	60	4,469	126
46	Louisiana	4	464	4	4	550	-----	--------	987	--------	----------	5,045	----------
47	Oklahoma	77	187	77	1,119	332	1	6	116	63	3,057	2,449	5,825
48	Texas	42	2,959	41	104	9,593	2	2	5,006	39	446	62,559	860
	MOUNTAIN:												
49	Montana	641	840	641	15,379	23,432	-----	--------	1,396	611	304,517	367,124	576,395
50	Idaho	1,752	2,611	1,748	49,115	54,868	3	55	1,552	1,647	883,169	1,094,430	1,278,402
51	Wyoming	88	240	88	1,126	4,425	-----	--------	25	88	16,812	46,924	39,895
52	Colorado	1,151	1,068	1,106	28,649	49,119	59	1,173	1,327	607	235,053	233,777	310,577
53	New Mexico	1,311	597	1,294	2,709	2,243	22	134	96	1,149	14,732	30,601	23,117
54	Arizona	67	2	67	99	2	-----	--------	--------	66	233	24	560
55	Utah	110	45	110	456	206	-----	--------	5	80	5,845	3,820	14,056
56	Nevada	--------	1	--------	--------	2	-----	--------	--------	--------	----------	50	----------
	PACIFIC:												
57	Washington	1,209	874	1,171	84,665	40,607	43	500	1,505	1,076	1,571,676	552,540	2,374,575
58	Oregon	1,115	119	759	22,188	1,800	372	10,047	478	818	402,382	25,693	679,017
59	California	259	84	257	13,362	3,272	3	73	96	246	230,087	61,954	566,013

[1]Cowpeas not included.
[2]Less than 1 acre.

PRODUCTION, AND VALUE, BY DIVISIONS AND STATES: 1939, 1934, AND 1929—Continued

DRY FIELD AND SEED PEAS[1] HARVESTED FOR PEAS—Continued				VETCHES, VELVETBEANS, CANADA, AND OTHER RIPE FIELD PEAS[1] FOR ALL PURPOSES, EXCEPT FOR SOIL IMPROVEMENT, 1934				VELVETBEANS FOR ALL PURPOSES, EXCEPT FOR SOIL IMPROVEMENT, 1929					
Acreage grown for all purposes on farms reporting quantity harvested, 1939					Acres				Acres				
Alone		With other crops		Farms reporting	Grown alone	Grown with other crops (see text)	Quantity harvested (bushels)	Farms reporting	Grown alone	Grown with other crops (see text)	Quantity harvested (bushels)	Value (dollars)	
Farms reporting	Acres	Farms reporting	Acres on which grown (see text)										
8,756	209,784	328	4,560	211,294	651,768	2,098,204	10,253,725	101,639	89,391	1,147,955	2,114,806	3,663,384	1
170	261	5	6	620	1,747	105	3,886	17	15	4	253	1,141	2
207	1,087	1	8	1,724	8,103	149	61,328	----	----	----	----	----	3
1,327	5,850	15	30	8,107	47,579	251	410,031	----	----	----	----	----	4
87	499	2	2	1,136	7,070	1,019	12,068	19	115	85	195	527	5
178	399	30	155	93,711	76,791	1,460,307	1,822,495	62,821	63,279	795,918	1,238,691	1,968,382	6
420	851	113	602	64,605	53,134	558,469	2,241,322	33,363	18,722	318,017	798,391	1,507,014	7
114	1,074	3	12	19,312	37,253	73,902	140,656	5,419	7,260	33,831	77,276	186,320	8
4,235	82,322	22	135	6,504	141,665	355	2,305,933	----	----	----	----	----	9
2,018	117,421	139	3,612	15,575	278,426	3,667	3,247,004	----	----	----	----	----	10
116	216	3	(2)	217	403	6	2,285	17	15	4	253	1,141	11
15	3	----	----	168	471	42	266	----	----	----	----	----	12
26	31	1	2	153	520	19	798	----	----	----	----	----	13
10	11	1	4	45	147	12	304	----	----	----	----	----	14
1	(2)	----	----	26	124	26	8	----	----	----	----	----	15
4	(2)	----	----	11	82	----	225	----	----	----	----	----	16
184	1,061	1	6	1,610	7,599	145	58,757	----	----	----	----	----	17
4	8	----	----	14	109	----	367	----	----	----	----	----	18
19	18	----	----	100	395	4	2,204	----	----	----	----	----	19
5	40	----	----	102	556	15	1,719	----	----	----	----	----	20
4	70	----	----	117	779	4	1,778	----	----	----	----	----	21
7	40	----	----	413	3,790	12	5,197	----	----	----	----	----	22
642	3,161	7	9	2,449	14,992	147	159,119	----	----	----	----	----	23
669	2,539	6	21	5,026	27,462	53	242,218	----	----	----	----	----	24
57	256	1	1	494	2,697	60	4,861	----	----	----	----	----	25
3	3	1	1	71	547	----	206	----	----	----	----	----	26
11	38	----	----	491	2,834	958	4,392	19	115	85	195	527	27
13	215	----	----	22	573	----	1,826	----	----	----	----	----	28
1	1	----	----	3	76	----	270	----	----	----	----	----	29
----	----	----	----	10	133	----	10	----	----	----	----	----	30
2	6	----	----	45	410	1	503	----	----	----	----	----	31
1	1	----	----	38	246	----	3,147	----	----	----	----	----	32
6	14	1	10	122	585	5	2,633	3	27	----	----	----	33
----	----	----	----	----	----	----	----	----	----	----	----	----	34
12	22	1	1	878	3,818	443	4,885	66	228	134	302	766	35
4	1	----	----	65	123	39	317	----	----	----	----	----	36
39	87	4	14	5,758	11,765	15,862	30,867	1,550	2,464	5,203	12,880	20,320	37
44	111	12	30	9,197	17,975	79,645	98,137	6,491	10,503	55,834	169,380	246,097	38
66	152	12	80	65,077	34,073	1,156,331	1,217,690	44,895	32,692	615,820	909,712	1,456,269	39
6	11	----	----	12,576	8,208	207,982	467,319	9,816	17,375	118,927	146,417	244,950	40
14	25	----	----	326	1,382	59	1,324	40	179	17	161	444	41
72	149	36	135	2,898	12,607	898	10,131	304	1,537	325	2,887	7,346	42
324	670	76	466	47,487	27,602	482,413	2,089,335	27,683	14,036	282,442	718,238	1,325,191	43
10	7	1	1	13,894	11,543	75,099	140,532	5,336	2,970	35,233	79,105	174,033	44
13	22	1	10	3,482	9,714	8,926	12,577	476	853	2,109	3,506	9,860	45
----	----	----	----	8,501	6,830	50,438	82,949	4,006	5,166	27,921	61,360	143,012	46
63	958	----	----	769	2,897	668	6,157	66	197	164	787	2,070	47
38	96	2	2	6,540	17,812	13,850	67,973	871	1,244	3,757	11,821	31,378	48
611	14,972	----	----	1,273	28,150	330	483,462	----	----	----	----	----	49
1,644	48,106	5	49	3,569	88,983	20	1,633,749	----	----	----	----	----	50
88	1,126	----	----	245	3,794	----	54,003	----	----	----	----	----	51
806	15,485	5	69	949	19,486	----	121,053	----	----	----	----	----	52
1,140	2,201	12	17	229	448	5	1,775	----	----	----	----	----	53
66	95	----	----	97	286	(2)	972	----	----	----	----	----	54
80	357	----	----	122	518	----	10,919	----	----	----	----	----	55
----	----	----	----	----	----	----	----	----	----	----	----	----	56
1,075	82,958	5	51	3,465	111,241	623	2,093,299	----	----	----	----	----	57
699	21,304	132	3,494	10,991	143,358	2,423	903,096	----	----	----	----	----	58
244	13,159	2	67	1,099	23,847	621	250,609	----	----	----	----	----	59

TABLE 37.—SOYBEANS, COWPEAS, AND PEANUTS—PERCENT OF FARMS REPORTING, PERCENT INCREASE, AND PERCENT OF CROPLAND HARVESTED, 1939, 1934, AND 1929; WITH FARMS REPORTING ANY ANNUAL LEGUMES, 1939; BY DIVISIONS AND STATES

(Percent not shown when more than 1,000)

DIVISION AND STATE	FARMS REPORTING ANY ANNUAL LEGUMES[1], 1939		PERCENT OF ALL FARMS REPORTING (GROWN ALONE OR GROWN WITH OTHER CROPS)									PERCENT INCREASE OR DECREASE (-) IN ACREAGE GROWN ALONE						PERCENT OF CROPLAND HARVESTED (ACREAGE GROWN ALONE)								
			Soybeans			Cowpeas			Peanuts			Soybeans		Cowpeas		Peanuts		Soybeans			Cowpeas			Peanuts		
	Total	Percent of all farms	1939	1934	1929	1939	1934	1929	1939	1934	1929	1929-1939	1934-1939	1929-1939	1934-1939	1929-1939	1934-1939	1939	1934	1929	1939	1934	1929	1939	1934	1929
United States	1,958,658	32.1	16.0	10.2	4.8	13.3	12.3	4.4	8.1	8.5	5.2	357.0	57.5	275.1	7.3	61.1	24.6	2.8	1.9	0.5	0.9	0.9	0.2	0.8	0.7	0.4
GEOGRAPHIC DIVISIONS:																										
New England	7,861	5.7	0.7	0.6	0.4	(2)	----	0.1	---	---	---	-58.7	-8.5	-95.1	----	----	----	0.1	0.1	0.1	(2)	---	(2)	---	---	---
Middle Atlantic	32,977	9.5	5.3	2.0	1.0	0.2	0.1	0.2	(2)	(2)	(2)	602.8	208.6	51.3	35.8	----	----	0.8	0.2	0.1	(2)	(2)	(2)	(2)	(2)	---
East North Central	374,515	37.2	31.9	22.2	8.8	1.9	3.4	1.8	(2)	(2)	(2)	532.9	81.2	53.7	-43.3	-94.3	-85.7	9.1	4.9	1.4	0.4	0.6	0.2	(2)	(2)	(2)
West North Central	181,455	16.6	15.6	13.4	4.0	1.1	2.1	1.0	(2)	0.1	0.1	418.8	11.8	23.2	-46.4	-26.4	-66.1	1.7	1.9	0.3	0.1	0.2	0.1	(2)	(2)	(2)
South Atlantic	508,803	49.4	17.0	10.4	6.9	26.7	25.2	8.2	17.9	15.4	13.9	122.3	53.2	374.0	5.8	55.2	33.2	2.6	1.7	1.2	3.5	3.1	0.7	5.1	3.9	3.4
East South Central	434,129	42.4	19.3	11.1	6.5	22.9	23.5	7.6	16.4	19.8	9.7	129.2	52.8	191.2	21.4	84.7	25.9	3.3	2.1	1.5	2.0	2.5	0.7	2.0	1.6	1.1
West South Central	376,443	39.0	9.8	3.6	2.4	28.3	19.4	8.9	14.5	15.2	6.8	321.6	145.6	500.8	78.1	57.4	5.6	0.7	0.3	0.1	2.4	1.4	0.3	1.1	1.1	0.6
Mountain	26,798	11.5	0.1	(2)	0.1	(2)	0.3	0.3	0.1	0.1	0.1	-38.7	318.3	-83.9	-77.4	237.2	17.1	(2)	(2)	(2)	(2)	(2)	(2)	(2)	(2)	(2)
Pacific	20,881	7.6	(2)	(2)	(2)	(2)	(2)	(2)	(2)	(2)	(2)	-57.8	56.2	47.1	-20.4	----	----	(2)	(2)	(2)	(2)	(2)	(2)	(2)	(2)	(2)
NEW ENGLAND:																										
Maine	5,421	13.9	0.2	0.2	0.4	----	----	0.1	---	---	---	-91.3	33.3	----	----	----	----	(2)	(2)	0.2	---	---	(2)	---	---	---
New Hampshire	730	4.4	1.5	2.8	0.9	----	----	0.2	---	---	---	-24.7	-54.8	----	----	----	----	0.2	0.4	0.3	---	---	(2)	---	---	---
Vermont	1,128	4.8	1.6	0.7	0.2	----	----	---	---	---	---	239.0	114.7	----	----	----	----	0.1	(2)	(2)	---	---	---	---	---	---
Massachusetts	183	0.6	0.3	0.3	0.4	----	----	0.1	---	---	---	-58.9	-26.7	----	----	----	----	0.1	0.1	0.2	---	---	(2)	---	---	---
Rhode Island	62	2.1	1.1	0.4	0.4	0.4	----	0.1	---	---	---	239.3	-5.9	----	----	----	----	0.2	0.2	(2)	0.1	---	(2)	---	---	---
Connecticut	137	0.6	0.5	0.3	0.6	----	----	(2)	---	---	---	-28.3	26.7	----	----	----	----	0.1	0.1	0.2	---	---	(2)	---	---	---
MIDDLE ATLANTIC:																										
New York	18,737	10.9	1.9	0.6	0.3	(2)	----	0.1	(2)	---	---	529.0	202.7	-48.1	----	----	----	0.2	0.1	(2)	(2)	---	(2)	(2)	---	---
New Jersey	2,798	10.8	9.9	2.6	1.6	0.9	0.7	0.8	---	(2)	(2)	835.5	323.0	42.8	33.3	----	----	3.1	0.7	0.3	0.2	0.1	0.1	---	---	---
Pennsylvania	13,444	8.0	7.7	3.2	1.5	0.1	0.1	0.1	---	(2)	---	582.9	183.1	145.8	19.5	----	----	1.1	0.4	0.2	(2)	(2)	(2)	---	(2)	---
EAST NORTH CENTRAL:																										
Ohio	80,181	34.3	34.2	15.3	6.9	0.1	0.3	0.3	(2)	(2)	---	830.5	297.3	-69.5	-75.6	----	----	8.3	2.0	0.9	(2)	(2)	(2)	---	(2)	---
Indiana	90,398	49.0	48.2	31.7	17.1	1.4	3.3	2.1	(2)	(2)	---	397.9	109.9	-12.8	-50.5	----	-61.5	13.4	8.1	2.8	0.2	0.5	0.3	(2)	(2)	---
Illinois	122,133	57.2	52.0	43.0	16.9	7.5	12.5	5.5	(2)	(2)	0.1	517.5	57.8	77.7	-40.8	-96.8	-91.9	14.4	9.5	2.3	1.0	1.7	0.5	(2)	(2)	(2)
Michigan	54,192	28.9	7.8	1.8	0.5	0.1	0.1	0.2	(2)	(2)	---	----	360.1	-11.6	-0.7	----	----	1.4	0.3	0.1	(2)	(2)	(2)	---	(2)	---
Wisconsin	27,609	14.8	14.2	20.2	1.2	(2)	0.1	0.2	(2)	(2)	(2)	----	-38.4	-71.2	-54.7	-97.1	----	1.8	2.8	0.1	(2)	(2)	(2)	(2)	(2)	(2)
WEST NORTH CENTRAL:																										
Minnesota	22,868	11.8	11.2	8.3	0.4	0.1	0.1	(2)	(2)	(2)	---	----	53.1	135.3	-63.1	----	----	1.0	0.7	(2)	(2)	(2)	(2)	---	(2)	---
Iowa	95,597	44.8	44.8	33.9	5.1	0.2	0.4	0.1	(2)	(2)	(2)	----	46.4	283.2	-32.1	-98.7	----	8.2	4.5	0.3	0.3	0.1	(2)	(2)	(2)	(2)
Missouri	54,337	21.2	18.2	21.5	11.8	4.0	8.3	4.1	0.1	0.4	0.2	58.4	-36.5	10.5	-50.6	-8.1	-66.1	3.5	5.9	2.1	0.6	1.2	0.5	(2)	(2)	(2)
North Dakota	249	0.3	0.3	(2)	(2)	(2)	(2)	0.1	(2)	---	---	454.1	507.1	-99.9	-99.8	----	----	(2)	(2)	(2)	(2)	(2)	(2)	---	---	---
South Dakota	208	0.3	0.2	(2)	0.2	(2)	(2)	(2)	(2)	---	---	-9.8	284.0	6.2	750.0	----	----	(2)	(2)	(2)	(2)	(2)	(2)	(2)	---	---
Nebraska	2,581	2.1	1.1	0.8	0.2	(2)	(2)	---	(2)	(2)	(2)	433.7	33.8	----	61.7	-50.0	----	0.1	0.1	(2)	(2)	(2)	---	(2)	(2)	(2)
Kansas	5,633	3.6	3.1	3.2	1.1	0.5	0.5	0.3	(2)	0.1	0.1	204.4	17.8	201.1	35.9	-70.2	-81.7	0.2	0.3	0.1	(2)	(2)	(2)	(2)	(2)	(2)
SOUTH ATLANTIC:																										
Delaware	4,178	46.5	45.5	31.8	22.4	1.1	2.2	3.9	---	(2)	---	90.7	52.2	-68.9	-42.4	----	----	11.7	7.5	5.7	0.2	0.3	0.6	---	(2)	---
Maryland	8,027	19.1	18.9	10.5	9.1	2.5	4.4	1.8	(2)	(2)	(2)	136.4	98.5	40.9	-41.4	-88.9	-66.7	3.7	1.8	1.4	0.3	0.5	0.2	(2)	(2)	(2)
Dist. of Columbia	5	7.7	4.6	3.4	2.9	4.6	3.4	---	---	1.1	1.0	-39.8	35.1	----	-81.8	----	----	4.9	2.5	4.8	0.4	(2)	---	---	0.1	0.1
Virginia	40,030	22.9	12.4	9.0	23.2	10.0	13.8	4.7	5.8	5.8	6.9	27.2	31.9	63.9	-44.5	-5.4	-3.4	3.2	2.4	2.4	1.5	2.7	0.9	3.6	3.7	3.7
West Virginia	14,195	14.3	13.6	9.3	7.2	0.5	0.7	0.6	(2)	0.1	(2)	99.6	24.0	-12.2	-36.7	----	140.0	3.0	2.2	1.4	0.1	0.1	0.1	---	(2)	(2)
North Carolina	145,640	52.3	31.3	21.0	12.7	24.5	25.3	4.6	12.8	11.6	12.7	141.7	41.6	347.2	-25.4	12.7	2.1	5.1	3.7	2.2	2.3	3.1	0.5	4.1	4.2	3.9
South Carolina	98,458	71.6	8.8	3.4	2.3	66.1	59.6	22.4	11.8	10.5	6.9	364.7	198.4	558.3	8.6	78.5	49.0	0.9	0.3	0.2	8.6	6.2	1.4	0.6	0.4	0.3
Georgia	164,789	76.3	12.9	5.9	2.1	39.5	29.8	9.0	44.7	35.5	28.7	397.4	103.1	522.9	58.3	100.5	46.9	1.1	0.6	0.2	3.6	2.3	0.6	9.4	6.5	5.0
Florida	28,481	45.8	0.8	0.5	0.5	13.2	12.3	9.3	40.0	35.8	35.7	44.5	26.5	122.5	18.4	49.8	80.3	0.1	0.1	0.1	1.7	1.5	0.9	11.6	8.8	8.8
EAST SOUTH CENTRAL:																										
Kentucky	34,051	13.5	11.3	7.0	6.8	2.6	6.6	2.7	0.1	0.1	0.1	59.2	53.8	-8.7	-66.4	5.3	-62.6	2.8	1.7	1.7	0.5	1.5	0.5	(2)	(2)	(2)
Tennessee	63,241	25.5	18.1	10.1	10.3	11.3	19.2	7.6	1.6	3.9	2.2	5.1	25.5	-1.3	-84.3	-83.5	-57.2	2.7	2.1	2.5	1.2	3.2	1.2	0.1	0.2	0.3
Alabama	175,757	75.8	28.3	14.7	7.7	40.4	36.2	12.1	45.1	46.1	28.1	205.4	60.0	282.2	-2.7	92.6	36.6	3.6	2.2	1.2	2.5	2.5	0.6	6.7	4.6	3.5
Mississippi	161,080	55.3	23.5	12.3	2.2	36.6	31.0	7.9	20.5	28.3	9.6	634.1	66.4	752.9	27.4	108.9	27.7	4.1	2.5	0.6	3.4	2.7	0.4	0.5	0.7	0.3
WEST SOUTH CENTRAL:																										
Arkansas	113,513	52.4	16.8	7.2	2.9	40.2	36.1	10.5	15.0	19.9	7.3	604.0	130.6	883.1	8.1	102.9	-34.1	3.4	1.5	0.5	5.3	5.1	1.1	0.8	1.2	0.4
Louisiana	91,410	80.9	35.2	11.6	10.3	32.8	26.0	8.9	17.2	18.5	8.1	199.1	206.6	611.6	61.5	178.2	-31.4	2.1	0.7	0.7	2.7	1.7	0.4	0.8	1.2	0.3
Oklahoma	42,039	23.4	1.3	0.6	1.1	18.2	7.6	3.8	8.1	10.0	7.2	-5.0	128.1	419.5	155.8	-31.4	-15.5	0.1	0.1	0.1	1.4	0.6	0.2	0.5	0.7	0.6
Texas	129,481	31.0	0.6	0.4	0.2	25.0	13.7	5.8	15.9	13.9	6.0	564.6	141.3	630.9	171.0	87.2	26.3	0.1	(2)	(2)	2.1	0.8	0.2	1.5	1.2	0.7
MOUNTAIN:																										
Montana	1,376	3.3	(2)	(2)	(2)	----	----	---	---	---	---	-79.0	-45.0	----	----	----	----	(2)	(2)	(2)	---	---	---	---	---	---
Idaho	5,372	12.3	(2)	(2)	(2)	(2)	----	---	---	---	(2)	-83.7	-17.2	----	----	----	----	(2)	(2)	(2)	(2)	---	---	---	---	(2)
Wyoming	1,817	12.1	0.1	(2)	0.1	----	(2)	(2)	---	---	---	-74.5	25.5	----	----	----	----	(2)	(2)	(2)	---	(2)	(2)	---	---	---
Colorado	8,775	17.1	0.2	(2)	0.1	0.1	(2)	0.1	(2)	(2)	(2)	2.5	----	-67.5	26.6	----	----	(2)	(2)	(2)	(2)	(2)	(2)	---	(2)	(2)
New Mexico	7,324	21.5	0.1	(2)	0.4	0.1	1.6	2.3	0.6	0.4	0.4	-16.0	----	-96.4	-96.8	305.6	19.5	(2)	(2)	(2)	(2)	0.2	0.1	0.1	0.2	(2)
Arizona	1,645	8.9	(2)	(2)	(2)	(2)	0.1	0.1	0.1	0.2	0.2	370.6	700.0	-95.5	-96.2	-15.4	-99.3	(2)	(2)	(2)	(2)	(2)	(2)	(2)	(2)	(2)
Utah	486	1.9	(2)	(2)	0.1	----	----	(2)	---	---	(2)	-86.1	400.0	----	----	----	----	(2)	(2)	(2)	---	---	(2)	---	---	(2)
Nevada	3	0.1	----	----	---	----	----	---	---	---	---	----	----	----	----	----	----	---	---	---	---	---	---	---	---	---
PACIFIC:																										
Washington	3,176	3.9	(2)	(2)	---	----	(2)	---	---	---	---	----	----	----	----	----	----	(2)	(2)	---	---	---	---	---	---	---
Oregon	11,441	18.5	(2)	(2)	0.1	(2)	(2)	0.1	---	(2)	---	-98.5	-42.9	-89.5	-88.7	----	----	(2)	(2)	(2)	(2)	(2)	(2)	---	(2)	---
California	6,264	4.7	(2)	(2)	---	(2)	(2)	(2)	0.1	(2)	(2)	----	-3.2	390.8	18.0	----	----	(2)	(2)	---	(2)	(2)	(2)	(2)	(2)	(2)

[1] Soybeans, velvetbeans, and other dry field and seed beans; cowpeas and other dry field and seed peas; peanuts; and vetches; for all purposes, except plowed under for green manure.

[2] Less than one-tenth of 1 percent.

TABLE 38.—ALL HAY—FARMS REPORTING, 1939 AND 1929; AND ACREAGE, PRODUCTION, AND VALUE, 1939, 1934, AND 1929; BY DIVISIONS AND STATES

DIVISION AND STATE	FARMS REPORTING				ACREAGE						PRODUCTION (TONS)			VALUE (DOLLARS)		
	1939	1929 1	Percent of all farms		1939	1934	1929	Percent increase or decrease (-)			1939	1934	1929	1939	1934	1929
			1939	1929				1929-1939	1934-1939	1929-1934						
United States	3,436,325	3,437,918	56.4	54.7	65,978,445	68,624,510	67,827,899	-2.7	-3.9	1.2	82,413,269	62,084,347	85,280,764	701,509,927	862,064,278	988,436,875
GEOGRAPHIC DIVISIONS:																
New England	106,399	109,110	78.7	87.3	2,559,362	3,063,529	2,772,121	-7.7	-16.5	10.5	3,032,458	2,988,061	3,179,415	36,266,035	51,288,454	39,430,491
Middle Atlantic	272,254	302,766	78.2	84.7	6,107,874	6,946,989	6,895,307	-11.4	-12.1	0.7	7,377,108	7,040,679	8,648,344	97,779,332	110,445,527	111,193,812
East North Central	759,832	761,346	75.5	78.8	13,430,217	14,330,044	13,880,787	-3.2	-6.3	3.2	18,854,843	12,557,980	19,239,429	152,071,909	195,380,033	207,366,222
West North Central	759,868	862,743	68.9	77.5	20,519,623	21,274,114	24,425,810	-16.0	-3.5	-12.9	22,400,582	13,643,100	26,709,571	126,516,142	205,018,030	254,408,398
South Atlantic	504,820	359,157	49.5	33.9	4,832,180	4,757,924	3,233,318	49.4	1.6	47.2	4,510,544	3,754,501	3,187,436	58,044,659	59,923,241	51,708,691
East South Central	474,541	355,857	46.4	33.5	5,026,417	4,623,973	3,363,017	49.5	8.7	37.5	5,554,115	4,212,861	3,347,978	59,161,952	54,089,166	55,941,471
West South Central	288,461	382,970	29.9	34.7	3,713,676	3,440,021	2,286,046	62.4	8.0	50.5	4,067,835	2,649,989	2,682,512	37,119,008	33,705,417	33,511,982
Mountain	141,865	165,196	60.8	66.5	8,285,004	8,296,610	7,213,347	-12.9	-0.2	-12.7	9,058,408	7,806,793	10,884,886	65,906,470	85,288,341	121,493,560
Pacific	137,265	138,773	49.7	53.0	3,505,092	3,891,306	3,758,146	-6.7	-9.9	3.5	7,557,376	7,430,403	7,401,193	68,644,422	68,930,069	113,381,948
NEW ENGLAND:																
Maine	34,106	36,317	87.5	93.1	788,892	995,111	919,513	-14.2	-20.7	8.2	746,225	770,822	864,740	6,336,271	11,044,489	9,346,437
New Hampshire	14,244	13,516	86.0	90.7	321,907	386,609	329,655	-2.4	-16.8	17.3	354,257	361,865	362,899	4,086,133	6,286,667	4,461,389
Vermont	22,416	24,131	95.1	96.9	869,051	931,375	913,911	-4.9	-6.7	1.9	1,137,876	936,350	1,141,206	11,851,974	16,600,117	12,624,675
Massachusetts	18,347	18,425	57.5	72.0	300,512	374,265	325,456	-7.7	-19.7	15.0	410,845	458,525	421,070	7,151,238	8,405,794	6,679,892
Rhode Island	1,883	2,400	62.5	72.2	28,276	41,998	33,848	-16.5	-32.7	24.1	41,809	52,700	43,311	751,311	932,695	822,552
Connecticut	15,403	14,321	72.8	83.3	250,724	333,971	249,738	0.4	-24.9	33.7	341,646	407,799	326,189	6,087,108	8,018,692	5,495,546
MIDDLE ATLANTIC:																
New York	127,299	140,683	83.1	88.0	3,661,294	4,215,163	4,096,881	-10.6	-13.1	2.9	4,385,674	4,049,722	5,154,974	56,934,445	65,264,293	63,015,823
New Jersey	11,943	13,597	46.2	53.6	227,486	245,658	228,492	-0.4	-6.7	6.7	323,542	379,694	327,082	6,228,007	6,231,635	5,903,214
Pennsylvania	133,012	148,486	78.7	86.1	2,219,094	2,487,968	2,570,184	-13.7	-10.8	-3.2	2,867,892	2,611,263	3,166,308	34,618,880	38,947,599	42,274,775
EAST NORTH CENTRAL:																
Ohio	163,759	167,991	70.0	76.6	2,355,836	2,844,732	2,625,351	-10.3	-17.2	8.4	3,280,279	2,425,936	3,456,552	27,859,226	34,647,868	35,035,578
Indiana	127,300	124,150	69.0	68.4	1,863,729	2,114,100	1,919,638	-1.9	-10.9	10.1	2,637,420	1,876,603	2,450,101	22,645,351	25,992,630	25,693,845
Illinois	153,809	155,043	72.1	72.3	2,844,221	3,229,004	2,917,631	-9.4	-18.1	10.7	3,794,655	3,123,049	3,610,648	28,541,900	44,420,235	41,634 864
Michigan	141,798	142,070	75.6	83.9	2,611,828	2,951,500	2,723,278	-4.1	-11.5	8.4	3,378,166	2,195,874	3,495,495	27,126,747	38,690,812	38,364,852
Wisconsin	173,166	172,092	92.7	94.7	3,934,803	3,190,108	3,694,889	6.5	23.3	-13.7	5,764,323	2,936,518	6,226,633	45,898,685	51,638,490	66,637,083
WEST NORTH CENTRAL:																
Minnesota	174,780	168,221	88.6	90.8	4,387,825	4,620,236	4,526,298	-3.1	-5.0	2.1	6,131,243	3,122,240	5,549,722	29,035,978	44,504,381	56,993,696
Iowa	176,160	171,581	82.6	79.8	3,548,792	3,524,657	3,580,105	-0.9	0.7	-1.5	5,051,571	3,159,643	5,384,422	32,910,733	50,400,911	54,865,792
Missouri	161,031	174,565	62.9	68.2	2,930,987	3,021,121	3,670,705	-20.2	-3.0	-17.7	3,259,445	1,726,074	3,564,805	25,469,417	27,656,879	38,384,822
North Dakota	60,445	61,491	81.7	78.9	2,815,886	3,363,187	2,887,540	-2.5	-16.3	16.5	2,392,734	1,415,255	2,362,585	9,156,756	17,487,306	18,237,857
South Dakota	50,106	66,108	69.2	79.5	2,443,456	1,425,564	3,487,953	-29.9	71.4	-59.1	1,727,320	774,652	2,645,277	7,026,775	11,755,886	22,129,439
Nebraska	65,022	101,828	53.7	78.7	3,224,523	3,536,464	4,320,908	-25.4	-8.8	-18.2	2,449,278	2,228,668	4,574,577	13,092,446	37,160,245	38,495,511
Kansas	63,344	118,949	40.5	71.6	1,168,154	1,782,885	1,952,301	-40.2	-34.5	-8.7	1,389,193	1,216,570	2,628,183	9,822,039	16,042,824	25,323,281
SOUTH ATLANTIC:																
Delaware	5,524	6,011	61.4	61.9	65,403	64,749	64,784	1.0	7.7	-8.2	78,992	79,564	82,485	1,105,033	1,079,032	1,304,672
Maryland	26,592	27,082	62.7	62.7	400,139	396,196	370,117	8.1	1.0	7.0	519,699	528,018	474,940	6,633,260	6,881,959	6,924,330
Dist. of Columbia	19	25	29.2	24.0	332	422	441	-24.7	-21.3	-4.3	781	1,057	881	11,745	17,207	15,197
Virginia	94,512	85,058	54.0	49.8	1,123,862	1,009,321	925,249	21.4	11.3	9.1	1,201,339	893,373	980,737	15,272,162	13,416,635	15,945,255
West Virginia	60,455	50,345	60.9	70.6	699,522	895,629	719,393	-2.8	0.6	-3.3	759,769	537,082	744,480	9,481,959	8,787,892	10,802,900
North Carolina	151,375	90,749	54.4	32.4	980,425	981,502	544,409	80.1	-0.1	80.3	970,851	822,450	500,741	13,121,736	15,135,425	9,037,863
South Carolina	62,344	36,632	45.3	23.2	518,624	641,500	207,997	149.3	-19.2	208.4	404,812	390,549	149,765	5,546,412	7,325,329	3,013,348
Georgia	95,173	47,094	44.1	18.4	960,259	875,648	337,583	184.5	9.9	158.8	524,985	445,542	216,882	6,259,459	6,507,399	3,984,223
Florida	9,026	6,181	14.5	13.9	84,216	98,957	63,345	32.9	-14.9	56.2	49,336	55,866	38,725	612,893	772,563	880,903
EAST SOUTH CENTRAL:																
Kentucky	130,944	113,332	51.8	46.0	1,533,212	1,368,257	1,274,554	20.3	12.1	7.4	1,857,461	1,351,823	1,306,226	19,051,367	16,979,256	20,212,182
Tennessee	144,048	124,947	58.2	50.9	1,852,340	1,671,243	1,327,853	39.5	10.8	25.9	2,087,502	1,487,235	1,298,808	22,545,907	19,099,972	22,337,041
Alabama	111,282	70,526	46.0	27.4	818,892	861,268	444,596	84.2	-4.9	93.7	605,683	595,374	333,657	7,232,863	7,551,954	6,351,425
Mississippi	88,267	47,052	30.3	15.0	821,975	723,205	316,054	160.1	13.7	128.8	1,003,449	798,429	409,285	10,332,015	10,457,984	7,040,825
WEST SOUTH CENTRAL:																
Arkansas	104,543	76,522	48.2	31.6	1,259,199	1,002,179	637,389	97.6	25.6	57.2	1,401,702	746,796	675,342	12,199,313	10,963,802	9,569,034
Louisiana	39,752	19,505	26.5	12.1	297,507	341,275	161,153	84.6	-12.8	111.8	388,978	326,825	216,217	4,103,772	3,542,811	3,477,250
Oklahoma	59,929	92,867	33.4	45.6	1,040,348	1,049,523	886,715	17.3	-0.9	18.4	1,124,768	846,067	1,139,961	9,603,062	9,153,205	11,794,534
Texas	84,237	194,076	20.2	39.2	1,116,622	1,047,044	600,789	85.9	6.6	74.3	1,152,387	730,281	650,992	11,212,859	10,045,801	8,671,164
MOUNTAIN:																
Montana	28,819	31,662	68.9	66.7	1,714,988	1,982,305	2,077,426	-17.4	-13.5	-4.6	2,026,040	1,805,317	2,235,052	10,120,162	19,695,679	25,634,975
Idaho	34,743	35,389	79.6	80.1	1,120,546	1,188,062	1,150,755	-2.6	-5.7	3.2	2,222,833	2,159,753	2,352,919	14,796,751	18,245,854	25,524,861
Wyoming	10,478	11,810	69.9	73.8	924,091	780,835	1,035,093	-10.7	18.3	-24.6	961,533	719,666	1,212,804	7,093,427	8,878,573	12,476,076
Colorado	27,614	41,945	53.7	70.0	1,279,690	1,348,120	1,618,574	-20.9	-5.1	-16.7	1,669,054	1,481,210	2,562,530	14,547,231	17,994,567	26,721,575
New Mexico	12,858	16,424	37.7	52.3	200,100	136,970	173,487	15.3	46.1	-21.0	377,671	251,295	321,921	4,265,643	3,874,156	4,599,890
Arizona	4,666	5,140	25.3	36.3	149,791	160,417	121,442	23.3	-6.6	32.1	334,137	373,208	302,214	3,390,342	5,187,661	5,334,524
Utah	19,879	21,932	78.2	80.8	500,814	454,680	672,867	-25.5	10.1	-32.4	901,465	685,299	1,372,709	7,928,257	8,195,047	14,885,475
Nevada	2,810	2,894	78.6	84.1	394,984	245,221	363,923	8.5	61.1	-32.6	565,875	351,047	544,737	3,764,677	3,214,804	6,516,484
PACIFIC:																
Washington	53,314	46,581	65.3	65.7	897,020	1,045,742	822,851	9.0	-14.2	27.1	1,631,776	1,725,557	1,474,663	14,325,395	15,746,027	23,736,482
Oregon	41,318	39,275	66.8	71.2	1,057,659	1,135,398	1,105,691	-4.3	-6.8	2.7	1,809,973	1,804,008	1,827,537	13,989,848	15,103,322	24,348,431
California	42,633	52,917	32.1	39.0	1,550,413	1,710,166	1,829,604	-15.3	-9.3	-6.5	4,115,627	3,900,838	4,098,995	40,329,179	36,080,720	65,297,055

1 Farms reporting for 1929 are for "All hay, including sorghums for forage"; but the acreage, production, and value for 1929 are for all hay, exclusive of sorghums.

TABLE 39.—ANNUAL LEGUMES SAVED FOR HAY—FARMS REPORTING, ACREAGE, AND PRODUCTION, 1939, 1934, AND 1929; AND VALUE, 1939; WITH FARMS REPORTING CLASSIFIED BY ACRES HARVESTED, 1939; BY DIVISIONS AND STATES

DIVISION AND STATE	FARMS REPORTING							ACREAGE			PRODUCTION (TONS)				VALUE, 1939 (DOLLARS)	
	1939, by number of acres										1939					
	Total	Under 25 acres	25 to 44 acres	45 to 99 acres	100 acres and over	1934	1929	1939	1934	1929	Total	Average per acre	1934	1929	Total	Average per ton
United States	972,128	936,172	26,755	7,260	1,941	1,222,266	434,472	7,187,327	9,500,946	3,067,710	8,379,503	1.17	7,970,423	2,935,402	74,186,245	8.85
GEOGRAPHIC DIVISIONS:																
New England	572	535	27	10	-----	1,041	657	4,121	5,674	7,622	5,914	1.44	6,646	8,098	72,152	12.20
Middle Atlantic	11,659	11,265	317	67	10	13,257	2,884	74,756	99,669	18,866	117,696	1.57	85,320	22,627	1,624,688	13.80
East North Central	257,221	229,971	6,238	943	69	279,045	78,121	1,802,914	2,619,869	585,256	2,921,755	1.62	2,752,925	741,060	21,630,452	7.40
West North Central	154,477	129,344	4,460	620	53	164,004	39,770	1,153,894	1,642,673	336,776	1,859,246	1.61	1,415,626	359,118	11,362,001	6.11
South Atlantic	273,124	260,701	8,727	2,925	771	314,054	145,643	2,045,542	2,262,882	1,008,887	1,462,862	0.72	1,449,430	716,222	18,475,917	12.63
East South Central	198,469	191,700	3,111	1,152	506	254,618	114,170	1,194,948	1,484,998	703,520	1,120,928	0.94	1,237,372	647,847	12,418,703	11.08
West South Central	110,880	105,793	3,246	1,341	500	174,859	46,380	818,629	1,044,712	320,531	715,588	0.87	646,225	281,372	6,945,762	9.71
Mountain	551	465	48	13	5	8,827	749	6,009	204,875	20,039	7,964	1.33	127,342	26,693	55,952	7.02
Pacific	7,195	6,398	561	189	27	12,621	6,098	86,514	157,574	66,215	167,550	1.94	249,539	132,365	1,602,638	9.57
NEW ENGLAND:																
Maine	61	55	6	-----	-----	206	185	513	469	2,720	651	1.27	881	2,422	5,569	8.55
New Hampshire	148	135	7	6	-----	521	109	1,277	1,628	1,076	1,659	1.30	3,360	1,139	16,914	11.40
Vermont	205	191	11	3	-----	155	124	1,402	398	1,718	2,190	1.56	671	2,024	22,119	10.10
Massachusetts	62	[1] 62	-----	-----	-----	56	124	326	355	1,196	452	1.39	891	1,225	7,684	17.00
Rhode Island	24	[1] 24	-----	-----	-----	27	14	202	209	164	278	1.38	317	364	5,282	19.00
Connecticut	72	72	-----	-----	-----	76	105	401	415	750	684	1.71	726	924	12,584	18.40
MIDDLE ATLANTIC:																
New York	837	775	48	10	4	7,377	535	6,721	73,465	5,452	9,413	1.40	43,628	6,441	116,441	12.37
New Jersey	2,140	2,029	89	18	4	805	407	18,757	5,429	2,704	31,386	1.67	8,553	3,595	499,998	15.93
Pennsylvania	8,682	8,461	180	[1] 41	-----	5,055	1,942	49,278	20,795	8,710	76,897	1.56	33,139	12,591	1,008,249	13.11
EAST NORTH CENTRAL:																
Ohio	53,478	52,869	512	87	10	30,533	13,092	292,342	158,880	69,030	491,488	1.68	209,071	97,443	4,241,799	8.63
Indiana	70,766	68,621	1,818	304	23	59,511	27,170	557,394	491,074	195,985	905,169	1.62	561,314	247,291	6,908,652	7.63
Illinois	82,005	77,976	3,507	492	30	114,575	35,393	764,523	1,357,094	305,601	1,215,275	1.59	1,483,649	376,860	8,456,508	6.94
Michigan	8,442	8,319	97	[1] 26	-----	29,887	756	52,506	347,256	4,890	76,752	1.46	142,723	5,183	561,572	7.32
Wisconsin	22,530	22,186	304	38	4	44,539	1,730	136,149	285,565	9,750	233,091	1.71	356,168	14,283	1,482,121	6.36
WEST NORTH CENTRAL:																
Minnesota	17,195	16,742	395	50	8	16,608	591	131,037	120,542	4,986	233,632	1.78	133,378	6,632	1,290,552	5.52
Iowa	73,561	70,699	2,559	288	15	69,195	8,274	657,083	711,709	43,177	1,140,414	1.74	801,893	65,494	6,425,757	5.63
Missouri	40,079	38,365	1,415	271	28	71,806	31,025	338,283	755,057	273,449	452,731	1.34	444,243	268,669	3,433,409	7.58
North Dakota	50	[1] 50	-----	-----	-----	75	180	415	1,212	3,362	459	1.11	875	3,137	1,959	4.27
South Dakota	66	63	3	-----	-----	24	107	534	308	1,449	569	1.07	260	1,598	2,256	3.96
Nebraska	740	722	18	-----	-----	1,050	254	5,249	10,714	2,330	6,116	1.17	7,097	3,205	31,281	5.11
Kansas	2,786	2,704	69	[1] 13	-----	5,248	1,339	21,293	43,131	10,023	25,325	1.19	27,880	10,365	176,788	6.98
SOUTH ATLANTIC:																
Delaware	2,599	2,551	34	[1] 14	-----	2,291	1,824	16,386	12,697	10,338	19,957	1.22	16,986	12,316	249,410	12.51
Maryland	6,055	5,913	118	[1] 24	-----	5,524	4,365	38,349	31,623	25,495	56,391	1.47	40,569	34,601	690,832	12.26
Dist of Columbia	3	[1] 3	-----	-----	-----	3	3	40	52	120	85	2.12	89	128	1,080	12.71
Virginia	27,750	26,510	955	263	22	40,416	29,629	200,392	285,069	247,271	188,988	0.94	227,036	192,805	2,360,479	12.49
West Virginia	11,890	11,825	54	[1] 10	-----	9,457	5,481	42,767	36,870	23,171	65,409	1.53	46,890	30,801	826,131	12.63
North Carolina	85,469	83,729	1,326	354	60	103,668	44,216	475,676	565,132	269,010	416,369	0.88	447,549	203,331	5,319,701	12.78
South Carolina	52,606	50,180	1,588	653	205	70,678	25,512	407,124	554,667	154,983	303,302	0.74	528,659	106,633	4,118,453	13.58
Georgia	79,652	73,451	4,260	1,505	436	73,983	32,451	792,460	686,300	235,810	377,781	0.48	307,914	127,678	4,463,273	11.81
Florida	7,100	6,539	391	126	44	8,034	4,162	72,348	70,472	42,889	34,622	0.48	33,858	18,129	438,558	12.67
EAST SOUTH CENTRAL:																
Kentucky	26,609	26,246	299	60	4	33,356	19,527	127,113	163,245	112,323	174,130	1.37	193,545	128,625	1,881,190	10.80
Tennessee	32,972	32,438	421	101	12	63,026	37,417	180,633	330,752	242,557	212,548	1.18	305,738	251,860	2,261,676	10.64
Alabama	88,530	86,799	1,297	354	80	103,320	44,203	519,241	605,827	266,322	332,617	0.64	368,340	164,063	4,182,674	12.58
Mississippi	46,358	46,217	1,094	637	410	54,916	13,025	367,961	365,174	82,318	401,633	1.09	369,749	103,299	4,093,163	10.19
WEST SOUTH CENTRAL:																
Arkansas	46,342	46,524	1,079	491	248	77,921	20,725	363,872	434,758	112,970	368,647	1.01	289,659	105,211	3,256,057	8.83
Louisiana	27,658	27,059	353	162	84	30,586	9,114	141,905	187,482	66,326	162,297	1.14	148,812	83,210	1,642,971	10.12
Oklahoma	10,839	10,427	337	72	3	18,030	5,576	83,336	102,070	42,972	58,826	0.71	84,031	36,303	591,945	10.06
Texas	24,041	21,783	1,477	616	165	48,302	10,966	229,516	520,402	98,265	125,818	0.55	143,721	54,648	1,454,789	11.56
MOUNTAIN:																
Montana	22	15	7	-----	-----	1,396	50	333	30,847	904	476	1.43	22,007	903	2,015	4.23
Idaho	88	79	2	[1] 5	-----	3,441	71	1,011	82,875	679	1,405	1.39	68,978	1,091	9,766	6.95
Wyoming	8	[1] 8	-----	-----	-----	591	29	69	15,103	772	78	1.13	8,351	776	487	6.24
Colorado	200	156	32	8	4	2,381	468	3,480	67,420	16,774	4,483	1.29	20,192	22,935	31,732	7.08
New Mexico	103	100	[1] 3	-----	-----	403	95	481	3,249	617	447	0.93	1,431	488	4,385	9.81
Arizona	18	[1] 18	-----	-----	-----	107	4	124	3,047	16	151	1.00	1,205	33	1,010	7.71
Utah	94	91	3	-----	-----	508	31	511	2,334	151	944	1.85	5,178	332	6,537	6.92
Nevada	-----	-----	-----	-----	-----	-----	3	-----	-----	126	-----	-----	-----	135	-----	-----
PACIFIC:																
Washington	914	866	37	[1] 11	-----	1,714	1,142	7,381	23,469	8,422	14,111	1.91	23,251	18,757	131,071	9.29
Oregon	5,686	5,050	477	145	14	9,853	4,740	69,275	98,332	52,627	135,592	1.96	188,880	107,296	1,305,789	9.63
California	595	482	67	34	12	1,074	216	9,858	35,773	5,164	17,847	1.81	37,408	6,312	165,778	9.29

[1] Includes reports for succeeding groups in which there were less than 3 farms reporting.

TABLE 40.—ALFALFA CUT FOR HAY—FARMS REPORTING, ACREAGE, AND PRODUCTION, 1939, 1934, AND 1929; AND VALUE, 1939; WITH FARMS REPORTING CLASSIFIED BY ACRES HARVESTED, 1939; BY DIVISIONS AND STATES

DIVISION AND STATE	FARMS REPORTING							ACREAGE			PRODUCTION (TONS)				VALUE, 1939 (DOLLARS)	
	1939, by number of acres					1934	1929	1939	1934	1929	1939		1934	1929	Total	Average per ton
	Total	Under 25 acres	25 to 44 acres	45 to 99 acres	100 acres and over						Total	Average per acre				
United States	946,545	828,716	80,765	30,720	8,344	877,455	808,429	12,802,733	11,669,135	11,515,811	25,653,221	2.00	18,742,098	23,493,505	236,161,728	9.21
GEOGRAPHIC DIVISIONS:																
New England	5,129	4,658	340	110	21	4,731	4,410	49,502	34,965	29,260	93,906	1.90	69,097	52,495	1,893,975	20.17
Middle Atlantic	60,707	55,100	4,226	1,225	156	51,107	37,218	657,344	501,934	307,905	1,123,898	1.76	899,919	576,973	18,933,010	16.85
East North Central	327,233	297,587	24,460	4,821	345	271,723	175,477	3,630,961	2,697,019	1,425,758	6,484,561	1.79	3,816,415	2,769,462	60,583,690	9.34
West North Central	298,015	272,888	19,535	4,940	654	307,283	351,804	3,339,921	3,805,999	4,338,978	5,870,666	1.76	3,861,353	7,638,123	44,957,073	7.66
South Atlantic	21,137	20,316	609	173	39	19,010	15,294	139,351	126,914	90,513	282,434	2.03	238,810	176,369	4,391,225	15.55
East South Central	38,318	36,672	1,099	394	153	29,327	20,829	285,591	215,602	147,689	623,867	2.18	370,185	270,907	8,099,189	12.98
West South Central	30,215	25,495	2,618	1,535	569	29,968	25,346	470,312	394,244	293,155	933,367	1.98	620,052	664,711	10,978,651	11.76
Mountain	107,505	70,481	20,064	12,603	4,357	107,810	118,894	2,958,384	2,948,825	3,609,548	5,849,939	1.99	5,271,732	7,355,647	45,549,128	7.79
Pacific	58,286	43,521	7,796	4,919	2,050	58,494	68,157	1,311,367	1,143,633	1,273,005	4,390,585	3.35	3,794,535	3,987,818	40,775,787	9.29
NEW ENGLAND:																
Maine	302	230	56	16	-----	373	634	4,661	3,615	8,729	5,878	1.26	4,506	9,135	90,466	15.39
New Hampshire	349	325	13	[1] 11	-----	555	703	3,108	2,703	2,778	5,260	1.69	4,688	5,259	98,280	18.68
Vermont	1,021	877	103	32	9	1,107	852	13,525	10,609	6,805	27,412	2.03	18,564	13,675	422,947	15.43
Massachusetts	1,233	1,142	58	28	5	840	943	10,058	4,851	4,480	18,156	1.81	9,754	9,272	418,935	22.98
Rhode Island	109	99	7	3	-----	116	103	902	919	473	1,956	2.15	2,136	911	47,181	24.37
Connecticut	2,115	1,985	103	22	5	1,740	1,175	17,248	12,268	5,995	35,264	2.04	29,469	14,243	818,166	23.20
MIDDLE ATLANTIC:																
New York	28,157	24,668	2,561	837	91	26,600	21,113	331,670	290,333	190,075	566,442	1.71	461,044	360,164	9,030,498	15.94
New Jersey	4,568	4,099	342	107	18	4,111	3,027	53,023	42,410	25,586	102,635	1.94	94,980	50,917	2,392,392	23.31
Pennsylvania	27,984	26,333	1,323	281	47	20,396	13,078	252,851	169,191	92,244	454,819	1.80	343,915	168,892	7,510,122	16.51
EAST NORTH CENTRAL:																
Ohio	53,917	51,676	1,885	337	19	44,364	25,824	448,716	384,263	190,261	895,775	2.00	657,364	368,967	8,434,962	9.42
Indiana	46,128	44,199	1,592	313	24	35,925	22,102	394,293	309,265	159,285	756,445	1.92	449,885	295,602	7,880,385	10.42
Illinois	50,497	48,381	1,743	333	40	47,852	28,794	437,950	407,120	201,021	1,054,701	2.41	740,110	440,663	9,224,463	8.75
Michigan	88,593	76,040	10,035	2,325	193	77,276	51,315	1,212,561	938,989	524,657	1,789,934	1.48	985,743	846,090	15,559,709	8.69
Wisconsin	88,098	77,291	9,225	1,513	69	66,306	47,442	1,137,461	859,382	350,534	1,987,706	1.75	785,313	818,140	19,484,173	9.80
WEST NORTH CENTRAL:																
Minnesota	107,041	98,247	7,260	1,435	99	74,718	86,157	1,184,062	671,346	702,578	2,235,109	1.89	571,752	1,388,578	13,706,934	6.13
Iowa	80,022	75,773	3,589	607	53	74,801	56,184	790,568	720,782	455,709	1,617,589	2.05	1,072,596	1,158,437	13,282,513	8.20
Missouri	25,270	24,228	775	225	42	28,462	20,346	193,686	221,122	145,714	475,293	2.44	328,789	284,669	4,567,608	9.65
North Dakota	6,377	5,137	902	289	49	5,546	17,128	105,421	90,290	287,080	109,364	1.04	48,448	329,654	725,619	6.64
South Dakota	12,865	11,090	1,282	420	73	14,026	40,574	188,547	250,055	879,190	203,871	1.08	185,636	1,083,100	1,431,781	7.02
Nebraska	35,105	30,304	3,395	1,201	205	54,510	70,408	501,906	903,062	1,139,085	644,158	1.28	1,009,316	2,089,045	5,583,034	8.67
Kansas	31,335	28,107	2,332	763	133	55,420	61,029	375,751	749,342	729,622	587,282	1.56	644,816	1,324,660	5,679,386	9.67
SOUTH ATLANTIC:																
Delaware	509	499	4	[1] 6	-----	834	992	3,467	5,578	5,308	7,302	2.11	12,639	10,379	132,491	18.14
Maryland	4,557	4,303	176	45	13	4,467	3,190	37,105	34,166	21,282	78,660	2.12	72,455	41,305	1,249,294	15.88
Dist. of Columbia	5	[1] 5	-----	-----	-----	9	10	100	178	140	354	3.54	599	468	6,372	18.00
Virginia	7,790	7,467	242	66	15	7,869	5,946	50,927	54,122	42,168	101,611	2.00	92,162	83,548	1,505,515	14.82
West Virginia	5,600	5,406	146	41	7	2,623	1,674	34,825	18,438	9,894	72,967	2.10	34,334	17,861	1,110,875	15.22
North Carolina	1,754	1,721	22	[1] 11	-----	1,666	1,234	7,480	6,997	5,535	13,450	1.80	14,098	11,162	247,775	18.42
South Carolina	281	271	6	4	-----	255	386	1,742	1,548	1,852	2,354	1.35	2,813	3,639	42,335	17.98
Georgia	625	609	13	[1] 3	-----	1,055	842	3,531	5,737	4,304	5,645	1.60	9,592	8,138	94,687	16.77
Florida	36	36	-----	-----	-----	32	20	174	150	50	91	0.52	138	69	1,883	20.69
EAST SOUTH CENTRAL:																
Kentucky	24,105	23,474	521	99	11	20,625	15,672	154,767	133,565	98,355	333,750	2.16	212,487	165,464	4,067,420	12.19
Tennessee	9,797	9,482	249	56	10	5,561	2,953	60,679	37,566	22,249	131,255	2.16	60,998	43,667	1,977,610	15.07
Alabama	758	751	20	[1] 7	-----	569	453	4,802	3,354	3,771	6,896	1.44	4,608	6,050	113,457	16.45
Mississippi	3,658	2,985	309	234	130	2,572	1,561	65,343	41,127	23,314	151,966	2.33	92,094	55,726	1,940,722	12.77
WEST SOUTH CENTRAL:																
Arkansas	8,728	7,966	410	236	116	7,916	6,332	94,939	71,330	49,340	213,595	2.25	108,967	102,811	2,277,211	10.66
Louisiana	1,733	1,438	146	105	44	1,571	1,067	27,914	17,708	11,811	67,889	2.43	31,157	29,136	985,665	14.52
Oklahoma	13,680	11,152	1,471	847	230	18,223	15,572	233,712	239,665	181,785	381,492	1.63	351,170	412,066	4,225,765	11.08
Texas	6,074	4,959	589	347	179	4,258	3,375	113,747	65,541	50,219	270,393	2.38	128,758	120,698	3,490,010	12.91
MOUNTAIN:																
Montana	14,898	8,386	3,171	2,308	1,033	14,734	18,090	533,804	599,487	740,065	902,211	1.69	855,550	1,126,320	4,733,907	5.25
Idaho	30,078	19,542	6,253	3,388	915	29,325	28,077	774,034	758,466	766,445	1,798,219	2.32	1,701,638	1,869,923	12,183,406	6.78
Wyoming	6,650	3,307	1,477	1,249	617	6,186	8,091	286,912	300,598	397,933	451,125	1.57	410,818	615,664	3,415,703	7.57
Colorado	21,065	13,088	4,343	2,885	769	22,282	25,886	578,773	600,708	809,976	1,024,391	1.77	944,840	1,678,976	9,257,772	9.04
New Mexico	9,835	8,703	624	346	162	8,364	9,195	125,564	82,142	101,597	317,893	2.53	185,540	245,179	3,694,887	11.63
Arizona	3,754	2,587	532	380	255	4,240	3,846	124,524	127,495	96,058	304,174	2.44	339,082	269,825	3,069,558	10.09
Utah	18,989	13,817	3,247	1,614	311	20,389	21,296	387,680	358,992	550,708	762,264	1.97	597,995	1,213,525	6,969,467	9.14
Nevada	2,216	1,051	437	433	295	2,290	2,413	127,093	120,937	146,768	289,862	2.28	236,268	336,235	2,224,428	7.67
PACIFIC:																
Washington	18,614	14,989	2,211	1,141	273	15,834	14,980	295,387	210,135	228,524	649,950	2.20	526,665	558,008	5,404,709	8.32
Oregon	14,883	11,573	1,844	1,061	385	13,190	10,668	285,859	245,473	249,535	728,317	2.57	581,607	835,990	5,496,271	7.55
California	24,789	18,959	3,741	2,697	1,392	27,470	32,509	732,321	690,025	794,946	3,012,318	4.11	2,686,263	2,793,820	29,874,807	9.92

[1] Includes reports for succeeding groups in which there were less than 3 farms reporting.

TABLE 41.—SWEETCLOVER AND LESPEDEZA CUT FOR HAY—FARMS REPORTING, ACREAGE, PRODUCTION, AND VALUE, 1939, 1934, AND 1929; AND HARVESTED, 1939; BY

	DIVISION AND STATE	SWEETCLOVER CUT FOR HAY, 1939										LESPEDEZA CUT FOR HAY, 1939							
		Farms reporting, by number of acres					Acreage	Production (tons)		Value (dollars)		Farms reporting, by number of acres					Acreage	Production (tons)	
		Total	Under 25 acres	25 to 44 acres	45 to 99 acres	100 acres and over		Total	Average per acre	Total	Average per ton	Total	Under 25 acres	25 to 44 acres	45 to 99 acres	100 acres and over		Total	Average per acre
1	United States	97,457	86,520	8,190	2,591	356	1,146,515	1,357,359	1.18	7,187,852	5.30	481,208	444,109	26,046	7,586	1,465	4,697,609	5,046,772	1.07
	GEOGRAPHIC DIVISIONS:																		
2	New England	1,683	1,577	80	[2] 26	------	12,542	20,657	1.67	293,831	14.22	------	------	------	------	------	------	------	------
3	Middle Atlantic	4,891	4,732	130	26	[3]	36,547	48,252	1.32	578,279	11.98	111	106	5	------	------	775	766	0.99
4	East North Central	21,322	20,498	720	95	9	177,133	237,934	1.34	1,331,732	5.60	24,834	23,306	1,252	259	17	237,795	251,268	1.06
5	West North Central	46,113	38,659	5,700	1,570	184	673,775	750,144	1.11	2,794,227	3.72	67,805	56,704	7,090	1,792	219	891,484	935,891	1.05
6	South Atlantic	7,484	7,325	119	34	6	37,709	45,939	1.22	566,909	12.34	116,647	111,683	3,695	1,048	221	840,762	880,139	1.05
7	East South Central	4,802	4,599	149	47	7	33,586	38,268	1.14	372,289	9.73	223,955	206,003	13,693	3,610	649	2,245,051	2,477,263	1.10
8	West South Central	1,763	1,654	76	29	4	14,452	15,932	1.10	130,718	8.20	47,848	44,301	2,511	677	359	481,717	501,418	1.04
9	Mountain	7,227	5,509	1,085	507	126	138,714	160,770	1.16	803,869	5.00	2	(4)	------	------	------	11	5	0.45
10	Pacific	2,172	1,967	151	59	15	22,257	39,465	1.77	315,978	8.01	4	4	------	------	------	14	24	1.71
	NEW ENGLAND:																		
11	Maine	355	317	31	[2] 7	------	3,466	4,851	1.40	43,376	8.94	------	------	------	------	------	------	------	------
12	New Hampshire	206	194	[2] 12	------	------	1,390	2,369	1.70	33,166	14.00	------	------	------	------	------	------	------	------
13	Vermont	235	220	11	4	------	1,900	3,781	1.99	43,481	11.50	------	------	------	------	------	------	------	------
14	Massachusetts	447	421	17	[2] 9	------	3,142	5,530	1.76	99,540	18.00	------	------	------	------	------	------	------	------
15	Rhode Island	73	[2] 73	------	------	------	392	642	1.64	11,556	18.00	------	------	------	------	------	------	------	------
16	Connecticut	367	354	9	4	------	2,052	3,484	1.70	62,712	18.00	------	------	------	------	------	------	------	------
	MIDDLE ATLANTIC:																		
17	New York	1,743	1,663	80	[2] 20	------	14,188	19,156	1.35	230,559	12.04	------	------	------	------	------	------	------	------
18	New Jersey	291	275	[2] 16	------	------	2,346	3,597	1.53	58,984	16.40	30	[2] 30	------	------	------	191	164	0.86
19	Pennsylvania	2,857	2,794	55	[2] 8	------	20,033	25,499	1.27	288,736	11.32	81	77	4	------	------	584	602	1.03
	EAST NORTH CENTRAL:																		
20	Ohio	2,854	2,748	89	[2] 17	------	23,800	28,734	1.21	186,309	6.48	1,103	1,074	25	4	------	7,313	7,557	1.03
21	Indiana	2,068	1,958	92	[2] 18	------	19,100	21,823	1.13	124,014	5.74	10,852	10,377	399	72	4	92,493	100,902	1.09
22	Illinois	3,400	3,081	274	41	4	38,472	49,629	1.29	259,658	5.21	12,867	11,844	827	183	13	137,887	142,715	1.04
23	Michigan	6,095	5,950	133	[2] 12	------	46,584	60,719	1.30	325,850	5.37	12	[2] 12	------	------	------	102	94	0.92
24	Wisconsin	6,905	6,761	132	[2] 12	------	49,177	77,229	1.57	436,901	5.66	------	------	------	------	------	------	------	------
	WEST NORTH CENTRAL:																		
25	Minnesota	15,224	13,714	1,[2] 91	288	31	178,704	218,758	1.21	898,216	3.22	1	(4)	------	------	------	20	30	1.50
26	Iowa	6,812	6,218	23	65	6	77,692	89,814	1.16	399,764	4.45	330	306	[2] 24	------	------	3,267	2,947	0.90
27	Missouri	3,074	2,848	187	35	4	29,244	34,365	1.18	168,423	4.90	65,870	58,961	6,939	1,754	216	869,581	914,100	1.05
28	North Dakota	14,272	10,043	3 086	1,016	127	295,536	318,698	1.07	1,162,116	3.67	------	------	------	------	------	------	------	------
29	South Dakota	2,887	2,439	362	75	11	43,772	45,019	1.03	140,335	3.12	------	------	------	------	------	------	------	------
30	Nebraska	2,109	1,843	202	59	5	28,566	24,548	0.86	107,173	4.37	------	------	------	------	------	------	------	------
31	Kansas	1,735	1,554	149	32	------	20,182	22,942	1.14	118,200	5.15	1,604	1,436	129	[2] 39	------	18,616	18,814	1.01
	SOUTH ATLANTIC:																		
32	Delaware	321	314	4	3	------	2,079	2,909	1.40	39,563	13.60	1,052	1,022	27	3	------	7,796	8,264	1.06
33	Maryland	734	686	36	12	------	6,381	8,835	1.38	104,338	11.81	2,368	2,246	110	24	3	21,155	21,234	1.00
34	Dist. of Columbia	2	(4)	------	------	------	5	12	2.40	150	12.50	2	(4)	------	------	------	15	38	2.53
35	Virginia	2,593	2,532	42	16	3	13,753	16,640	1.21	202,743	12.18	38,365	38,357	1,954	566	88	345,580	371,294	1.07
36	West Virginia	830	816	10	[2] 4	------	4,400	5,586	1.27	69,788	12.49	4,580	4,502	72	[2] 6	------	24,881	24,552	0.99
37	North Carolina	2,434	2,420	[2] 14	------	------	8,378	9,248	1.10	113,825	12.31	51,298	50,157	665	225	51	293,729	328,729	1.12
38	South Carolina	139	135	4	------	------	670	808	1.21	10,948	13.55	8,637	8,332	337	127	41	75,339	68,891	0.89
39	Georgia	410	399	11	------	------	1,941	1,833	0.94	24,489	13.36	9,523	9,058	330	98	37	72,255	59,051	0.82
40	Florida	21	21	------	------	------	102	68	0.67	1,085	15.98	7	7	------	------	------	32	66	2.06
	EAST SOUTH CENTRAL:																		
41	Kentucky	1,862	1,805	45	[2] 12	------	11,862	14,271	1.20	121,938	8.54	73,802	68,295	4,398	962	147	728,148	808,436	1.11
42	Tennessee	1,523	1,454	56	[2] 13	------	11,554	13,446	1.16	138,426	10.29	108,707	98,232	8,023	2,129	323	1,206,454	1,335,216	1.11
43	Alabama	591	564	20	7	------	4,170	3,470	0.83	43,661	12.58	14,663	13,929	490	194	50	117,669	101,700	0.86
44	Mississippi	826	776	28	17	5	6,000	7,079	1.18	68,264	9.64	26,783	25,547	782	325	129	192,780	231,911	1.20
	WEST SOUTH CENTRAL:																		
45	Arkansas	657	624	23	[2] 10	------	4,933	5,309	1.08	40,641	7.66	41,129	38,164	1,967	708	290	413,500	421,068	1.02
46	Louisiana	244	232	8	[2] 4	------	1,710	2,063	1.21	18,853	9.14	5,531	5,043	273	148	67	56,317	69,510	1.23
47	Oklahoma	564	518	34	12	------	5,322	5,147	0.97	37,877	7.36	1,096	1,011	64	[2] 21	------	11,024	10,053	0.91
48	Texas	298	280	11	[2] 7	------	2,487	3,413	1.37	33,347	9.77	92	85	[2] 9	------	------	876	785	0.90
	MOUNTAIN:																		
49	Montana	4,106	2,845	792	376	93	93,482	104,519	1.12	450,326	4.31	------	------	------	------	------	------	------	------
50	Idaho	628	550	49	23	6	8,600	12,432	1.45	72,026	5.79	------	------	------	------	------	------	------	------
51	Wyoming	655	532	77	34	12	11,117	12,326	1.11	67,682	5.49	------	------	------	------	------	------	------	------
52	Colorado	1,025	804	145	62	14	18,523	21,323	1.15	139,018	6.52	------	------	------	------	------	11	5	0.45
53	New Mexico	188	177	8	[2] 3	------	2,101	2,261	1.08	17,961	7.94	2	(4)	------	------	------	------	------	------
54	Arizona	70	64	2	4	------	702	1,494	2.13	18,169	10.82	------	------	------	------	------	------	------	------
55	Utah	529	516	8	5	------	3,817	5,902	1.55	37,273	6.32	------	------	------	------	------	------	------	------
56	Nevada	26	21	[2] 5	------	------	372	513	1.38	3,414	6.85	------	------	------	------	------	------	------	------
	PACIFIC:																		
57	Washington	1,077	981	68	23	5	10,314	16,334	1.58	127,515	7.81	------	------	------	------	------	------	------	------
58	Oregon	748	698	32	[2] 18	------	6,379	10,244	1.61	85,309	8.33	------	------	------	------	------	------	------	------
59	California	347	288	31	20	8	5,564	12,887	2.32	103,154	8.00	4	4	------	------	------	14	24	1.71

[1] Figures for 1929 are for sweet, crimson, and Japan clovers (lespedeza).
[2] Includes reports for succeeding groups in which there were less than 3 farms reporting.
[3] Less than one-tenth of 1 percent.
[4] Less than 3 farms reporting.

PERCENT OF ACREAGE OF ALL HAY CROPS REPRESENTED BY THE SEVERAL KINDS OF HAY, 1939; WITH FARMS REPORTING CLASSIFIED BY ACRES DIVISIONS AND STATES

LESPEDEZA CUT FOR HAY, 1939—Con.		SWEETCLOVER AND LESPEDEZA CUT FOR HAY [1]								PERCENT OF ACREAGE OF ALL HAY CROPS, 1939, REPRESENTED BY ACREAGE OF—								
Value (dollars)		Farms reporting		Acreage		Production (tons)		Value (dollars)										
Total	Average per ton	1934	1929	1934	1929	1934	1929	1934	1929	Annual legumes	Alfalfa	Sweetclover	Lespedeza	Clover or timothy	Small grains	All other tame grasses	Wild grasses	
51,427,190	10.19	259,494	123,682	2,564,667	1,410,198	2,306,944	1,612,441	28,900,324	17,134,094	10.9	19.4	1.7	7.1	26.2	5.8	10.9	18.1	1
----------	-----	1,374	471	12,242	3,010	14,424	4,863	203,030	57,645	0.2	1.9	0.5	-----	50.6	2.4	41.9	2.5	2
9,255	12.08	4,487	3,232	45,595	25,173	48,261	36,508	718,430	449,232	1.2	10.4	0.6	(3)	68.0	1.8	18.4	1.5	3
1,910,063	7.60	34,558	19,295	288,287	184,914	265,452	246,136	3,150,533	2,314,581	13.4	27.0	1.3	1.8	46.3	2.4	5.6	2.2	4
7,882,044	8.42	35,244	40,372	509,400	694,646	568,766	776,200	4,124,863	6,162,595	5.6	16.3	3.3	4.3	15.6	5.7	9.2	39.9	5
12,107,064	13.76	35,458	12,634	226,816	57,018	217,433	73,251	3,948,542	1,178,673	42.3	2.9	0.8	17.4	22.3	3.5	8.5	2.2	6
24,948,200	10.07	136,953	36,163	1,325,827	274,833	1,248,396	295,519	15,204,192	4,677,139	23.8	5.7	0.7	44.7	9.1	1.7	10.7	3.7	7
4,570,307	9.11	6,796	5,924	76,518	63,775	68,863	71,893	913,313	1,149,866	22.0	12.7	0.4	13.0	1.0	5.1	26.1	19.7	8
45	9.00	3,571	4,702	71,481	100,092	59,468	99,177	511,574	985,981	0.1	46.8	2.2	(3)	8.4	7.3	5.3	30.0	9
192	8.00	1,053	889	8,701	6,937	15,881	11,504	148,047	158,402	2.5	37.4	0.6	(3)	8.3	32.2	7.3	11.7	10
----------	-----	355	63	4,185	704	3,967	911	52,364	10,018	0.1	0.6	0.4	-----	51.6	1.3	43.5	2.5	11
----------	-----	181	50	1,134	299	1,515	444	21,210	5,239	0.4	1.0	0.4	-----	43.1	2.1	50.2	2.8	12
----------	-----	220	85	2,475	861	2,669	1,400	37,366	16,736	0.2	1.6	0.2	-----	53.7	3.2	39.7	1.4	13
----------	-----	390	127	2,898	572	4,009	925	58,130	12,028	0.1	3.3	1.0	-----	54.1	2.8	34.9	3.7	14
----------	-----	25	18	189	88	199	156	2,985	2,164	0.7	3.2	1.4	-----	42.2	5.8	44.0	2.9	15
----------	-----	223	108	1,401	486	2,065	817	30,975	11,438	0.2	6.9	0.8	-----	43.6	3.0	41.6	3.8	16
----------	-----	1,862	1,527	23,584	13,384	24,117	19,765	347,285	239,856	0.2	9.1	0.4	-----	64.5	1.8	22.3	1.7	17
2,411	14.70	220	176	1,749	1,276	2,488	1,631	39,809	25,065	8.2	23.3	1.0	0.1	47.3	4.3	9.3	6.5	18
6,844	11.37	2,405	1,529	20,282	10,513	21,658	14,712	331,337	184,291	2.2	11.4	0.9	(3)	75.9	1.5	7.4	0.7	19
71,642	9.48	4,292	3,892	41,509	36,522	34,331	43,444	315,845	400,354	12.4	19.0	1.0	0.3	62.6	2.0	2.4	0.3	20
821,276	8.14	3,973	2,299	37,315	26,888	31,276	32,757	256,463	308,632	29.6	20.9	1.0	4.9	37.2	3.9	2.1	0.3	21
1,016,485	7.12	5,646	3,527	56,864	39,852	47,401	51,712	521,411	540,316	28.9	18.6	1.5	5.2	33.7	2.2	11.0	0.9	22
658	7.00	7,951	6,344	62,501	55,866	53,507	71,871	642,084	618,436	2.0	46.4	1.8	(3)	42.6	1.3	4.6	1.3	23
----------	-----	12,796	3,253	90,298	25,786	98,917	46,352	1,394,730	448,843	3.5	28.9	1.2	-----	51.8	2.7	6.1	5.7	24
135	4.50	13,930	8,287	185,153	117,819	154,073	132,720	1,663,988	1,054,758	3.0	27.0	4.1	(3)	18.3	2.2	13.1	32.4	25
20,951	7.11	4,476	6,578	53,479	89,778	45,880	108,023	541,502	1,009,983	18.5	22.3	2.2	0.1	43.3	6.4	3.3	4.0	26
7,707,627	8.43	6,217	2,829	78,557	32,016	47,297	35,774	614,861	361,147	11.5	6.6	1.0	29.7	28.7	12.1	6.1	4.3	27
----------	-----	4,572	11,633	111,826	288,885	71,191	321,736	768,863	2,437,283	(3)	3.7	10.5	-----	0.2	6.0	19.1	60.5	28
----------	-----	773	3,981	10,971	67,799	6,701	70,791	81,752	516,716	(3)	7.7	1.8	-----	0.3	5.9	11.4	72.9	29
----------	-----	2,657	5,198	37,751	77,468	25,082	63,734	268,377	587,636	0.2	15.6	0.9	-----	0.1	3.8	4.0	75.4	30
153,331	8.15	2,639	1,866	31,663	21,081	18,532	23,422	185,320	195,072	1.8	32.2	1.7	1.6	1.2	4.6	6.9	50.1	31
103,550	12.50	87	1,701	541	9,024	618	14,221	8,652	194,828	25.1	5.3	3.2	11.9	47.7	2.7	2.9	1.3	32
287,938	13.56	875	1,577	5,578	8,225	6,500	12,544	91,000	169,448	9.6	9.3	1.6	5.3	67.7	1.7	4.0	0.9	33
570	15.00	-------	-------	-------	-------	-------	-------	-------	-------	12.0	30.1	1.5	4.5	19.9	14.8	10.2	6.9	34
4,787,708	12.89	9,270	3,587	64,519	15,274	61,230	17,944	918,450	278,641	17.8	4.5	1.2	30.8	34.2	3.0	6.6	1.8	35
326,358	13.29	1,009	286	6,352	1,673	5,815	2,168	95,948	30,292	6.1	5.0	0.6	3.6	46.8	5.9	30.2	3.8	36
4,817,094	14.65	22,373	5,073	137,062	20,884	132,183	24,534	2,643,660	469,188	48.5	0.8	0.9	30.0	6.1	6.1	5.6	2.1	37
1,003,365	16.00	568	171	4,127	711	3,329	741	73,238	15,201	78.5	0.3	0.1	14.5	0.2	3.3	1.8	1.3	38
779,435	13.20	1,320	203	8,210	1,074	7,517	994	112,003	19,080	82.5	0.4	0.2	7.5	0.4	2.4	3.7	2.9	39
1,066	16.15	136	36	421	153	241	105	3,591	1,995	85.9	0.2	0.1	(3)	0.5	1.5	7.2	4.6	40
7,625,733	9.43	46,880	4,108	455,139	38,073	465,447	42,723	5,259,561	556,503	8.3	10.1	0.8	47.5	18.0	1.6	12.1	1.6	41
13,577,101	10.17	73,068	17,954	752,425	150,343	665,464	148,437	8,318,300	2,293,187	9.8	3.3	0.6	65.1	9.2	2.4	7.4	2.3	42
1,232,337	12.12	3,744	820	30,957	6,124	24,759	5,146	420,903	101,575	63.4	0.6	0.5	14.4	0.8	1.5	13.7	5.2	43
2,513,029	10.84	13,241	13,281	87,306	80,093	92,726	97,013	1,205,438	1,725,874	44.8	7.9	0.7	23.5	0.7	0.6	12.6	9.1	44
3,723,243	8.84	3,338	3,409	33,145	30,661	23,970	32,159	354,756	493,236	28.9	7.5	0.4	32.8	1.6	6.2	9.7	12.9	45
751,678	10.81	2,552	1,546	34,452	24,062	38,180	29,673	481,068	534,114	47.7	9.4	0.6	18.9	3.4	0.7	8.9	10.4	46
86,886	8.64	567	725	6,301	7,181	4,781	7,884	52,113	86,379	8.0	22.5	0.5	1.1	0.4	5.4	28.2	34.0	47
8,500	10.83	339	244	2,420	1,871	1,952	2,177	25,376	36,137	20.6	10.2	0.2	0.1	0.2	4.9	47.3	16.6	48
----------	-----	1,819	2,840	46,329	70,162	35,665	63,311	292,453	660,081	(3)	31.1	5.5	-----	8.7	9.3	5.1	40.4	49
----------	-----	250	250	2,949	2,830	3,602	4,092	30,977	41,822	0.1	69.1	0.6	-----	11.2	5.6	2.5	9.8	50
----------	-----	517	880	8,900	10,076	8,725	10,779	82,888	89,394	(3)	51.0	1.2	-----	8.5	9.4	6.9	43.0	51
----------	-----	625	732	10,704	14,320	8,732	16,921	75,095	153,899	0.3	45.2	1.4	-----	10.4	8.9	6.7	29.0	52
45	9.00	47	49	581	599	596	707	8,344	8,209	0.2	62.8	1.0	(3)	3.3	9.0	14.3	9.3	53
----------	-----	65	40	378	277	364	400	4,586	5,047	0.1	83.1	0.5	-----	0.2	9.9	3.1	3.1	54
----------	-----	220	193	1,276	1,616	1,378	2,614	13,780	23,876	0.1	77.4	0.8	-----	3.2	1.5	2.9	14.1	55
----------	-----	28	18	364	212	406	353	3,451	3,633	--------	32.2	0.1	-----	5.2	2.3	4.9	55.4	56
----------	-----	571	427	3,784	2,714	6,727	4,888	56,507	66,738	0.6	32.9	1.1	-----	18.9	31.5	10.0	4.7	57
----------	-----	338	372	3,176	3,242	5,667	5,182	56,670	72,135	6.5	28.8	0.6	-----	8.3	28.9	8.1	20.7	58
192	8.00	144	90	1,741	981	3,487	1,434	34,870	19,529	0.6	47.2	0.4	(3)	2.1	34.9	5.1	9.6	59

TABLE 42.—CLOVER OR TIMOTHY (ALONE OR MIXED) CUT FOR HAY—FARMS REPORTING, 1939 AND 1934; ACREAGE AND PRODUCTION, 1939, 1934, AND 1929; AND VALUE, 1939; WITH FARMS REPORTING CLASSIFIED BY ACRES HARVESTED, 1939; BY DIVISIONS AND STATES

DIVISION AND STATE	FARMS REPORTING						ACREAGE			PRODUCTION (TONS)				VALUE, 1939 (DOLLARS)	
	1939, by number of acres					1934	1939	1934	1929[1]	1939		1934	1929[1]	Total	Average per ton
	Total	Under 25 acres	25 to 44 acres	45 to 99 acres	100 acres and over					Total	Average per acre				
United States	1,110,494	909,341	150,152	45,062	5,939	1,247,079	17,273,868	19,978,691	29,749,686	20,660,341	1.20	16,348,092	37,707,558	195,454,477	9.46
GEOGRAPHIC DIVISIONS:															
New England	59,896	40,007	12,693	6,283	913	90,885	1,295,736	1,897,194	1,867,481	1,664,157	1.28	1,990,547	2,300,901	21,051,282	12.65
Middle Atlantic	218,147	160,130	40,249	15,944	1,824	286,516	4,155,359	5,616,877	5,808,749	4,881,404	1.17	5,416,942	7,299,384	62,745,890	12.85
East North Central	436,336	372,994	53,017	9,787	538	468,477	6,219,515	6,850,372	10,706,669	7,851,494	1.23	4,390,239	14,659,902	59,024,303	7.71
West North Central	200,344	161,784	29,805	7,970	785	172,135	3,209,647	3,014,371	7,488,861	3,529,673	1.10	1,543,004	8,760,134	21,295,355	6.03
South Atlantic	103,862	93,558	7,981	2,074	249	117,192	1,079,370	1,280,179	1,470,079	1,166,613	1.08	1,185,266	1,654,322	15,028,616	12.88
East South Central	51,229	47,959	2,576	599	95	62,244	457,555	582,319	1,090,127	504,808	1.10	484,955	1,143,423	6,248,536	12.38
West South Central	3,537	3,268	152	71	26	4,595	36,297	50,163	159,858	37,404	1.03	36,422	160,793	360,751	9.64
Mountain	14,079	9,192	1,964	1,671	1,252	13,554	530,580	545,424	827,116	671,967	1.27	612,546	1,092,758	4,746,081	7.06
Pacific	25,064	20,431	1,715	663	255	31,481	290,429	341,792	350,948	552,821	1.90	686,171	835,941	4,953,685	8.96
NEW ENGLAND:															
Maine	19,101	12,523	4,765	1,657	156	23,375	406,845	525,326	614,468	419,976	1.03	460,085	658,436	3,722,683	8.86
New Hampshire	6,855	4,758	1,377	685	75	10,520	138,669	211,873	195,248	166,479	1.20	224,359	235,268	2,132,587	12.81
Vermont	14,396	6,896	3,890	3,047	563	21,626	466,293	697,952	694,428	658,804	1.41	708,487	908,121	7,259,470	11.02
Massachusetts	10,758	8,534	1,578	554	72	18,809	182,559	262,811	214,650	239,454	1.47	333,555	301,677	4,514,519	18.85
Rhode Island	789	646	94	42	7	1,768	11,929	22,073	21,291	18,450	1.55	29,052	30,468	370,883	20.10
Connecticut	8,017	6,670	989	318	40	14,787	109,441	177,379	127,376	161,014	1.47	235,009	186,931	3,051,150	18.95
MIDDLE ATLANTIC:															
New York	97,153	59,736	23,287	12,547	1,583	130,485	2,363,199	3,290,808	3,314,045	2,850,941	1.21	3,080,405	4,225,443	36,750,329	12.89
New Jersey	7,420	6,128	1,004	266	22	11,464	107,510	158,272	163,935	133,366	1.24	230,753	222,974	2,495,402	18.71
Pennsylvania	113,574	94,266	15,958	3,131	219	144,567	1,884,850	2,167,797	2,330,769	1,897,097	1.13	2,125,784	2,850,967	23,500,159	12.39
EAST NORTH CENTRAL:															
Ohio	113,599	100,975	11,028	1,514	84	144,531	1,474,938	2,148,670	2,283,721	1,750,850	1.19	1,455,535	2,905,411	14,132,805	8.07
Indiana	57,174	52,083	4,395	649	47	77,906	701,510	1,129,579	1,451,202	748,127	1.07	746,295	1,797,212	8,199,713	8.29
Illinois	85,021	54,401	7,165	1,393	62	68,230	890,891	1,047,574	1,908,004	1,077,341	1.21	665,529	2,443,396	8,083,196	7.48
Michigan	77,596	66,306	9,028	2,091	171	90,690	1,112,087	1,304,157	2,037,803	1,272,655	1.14	815,282	2,479,904	9,599,021	7.54
Wisconsin	124,946	99,231	21,401	4,140	174	87,120	2,039,889	1,022,412	3,025,939	2,802,521	1.37	707,598	5,033,979	21,029,568	7.50
WEST NORTH CENTRAL:															
Minnesota	58,163	49,020	7,266	1,745	132	32,579	801,333	467,588	1,476,242	1,042,229	1.30	324,195	1,899,911	5,360,896	5.14
Iowa	65,942	64,269	15,822	3,816	235	59,203	1,536,958	1,149,075	2,702,990	1,682,590	1.09	576,776	3,732,287	10,153,599	6.04
Missouri	55,855	46,379	6,728	2,348	402	73,500	840,352	1,288,857	2,791,929	775,425	0.92	582,740	2,587,443	5,589,392	7.21
North Dakota	354	288	47	16	3	358	6,070	7,213	68,129	5,881	0.97	3,689	56,695	27,896	4.71
South Dakota	354	287	56	27	4	542	6,468	13,677	71,958	5,080	0.78	7,522	70,658	32,115	6.38
Nebraska	268	236	21	5	6	1,540	4,073	35,959	175,762	3,683	0.90	23,245	212,586	21,744	5.90
Kansas	1,408	1,325	67	13	3	4,413	14,413	52,002	181,851	15,057	1.04	24,857	200,554	109,913	7.31
SOUTH ATLANTIC:															
Delaware	2,853	2,504	257	[2] 72	—	3,862	31,178	38,127	35,228	34,985	1.12	45,485	39,777	525,658	15.03
Maryland	18,573	15,332	2,593	601	47	22,098	270,787	308,238	304,719	326,486	1.21	392,481	374,901	4,033,452	12.35
Dist. of Columbia	5	[2] 5	—	—	—	7	66	39	105	98	1.48	60	147	1,470	15.00
Virginia	36,208	32,684	2,572	815	137	39,875	384,477	447,707	509,230	398,503	1.04	388,926	589,162	5,086,832	12.76
West Virginia	32,697	29,752	2,362	542	61	41,057	327,549	433,271	526,956	342,833	1.05	312,945	554,057	4,437,924	12.95
North Carolina	12,509	12,283	184	[2] 42	—	9,568	59,919	48,672	90,147	58,754	0.98	43,544	92,474	864,337	14.72
South Carolina	188	185	[2] 3	—	—	71	902	308	414	963	1.07	308	404	14,619	15.18
Georgia	783	770	10	[2] 3	—	588	4,115	3,550	2,994	3,959	0.96	3,375	3,100	60,292	15.23
Florida	86	[2] 86	—	—	—	88	399	287	286	252	0.63	142	300	4,052	16.08
EAST SOUTH CENTRAL:															
Kentucky	30,042	28,022	1,605	353	64	38,027	276,594	368,173	626,723	307,161	1.11	298,826	655,850	3,529,683	11.49
Tennessee	19,186	17,990	938	230	28	22,793	169,699	206,001	455,714	186,453	1.10	174,549	480,125	2,584,397	13.86
Alabama	913	892	13	[2] 8	—	785	5,280	4,858	5,712	4,662	0.88	4,080	4,912	61,705	13.24
Mississippi	1,088	1,055	22	[2] 11	—	659	5,762	5,289	1,978	6,532	1.13	7,500	2,536	72,751	11.14
WEST SOUTH CENTRAL:															
Arkansas	2,429	2,306	94	22	7	3,773	20,489	37,472	128,822	21,869	1.07	24,998	124,848	199,481	9.12
Louisiana	505	415	32	40	18	292	10,126	6,878	5,525	9,490	0.94	6,537	4,929	105,219	11.09
Oklahoma	391	369	16	[2] 6	—	419	3,725	4,933	23,779	3,880	1.04	3,941	26,761	32,022	8.25
Texas	212	196	10	[2] 6	—	111	1,957	880	3,730	2,165	1.11	946	4,257	24,009	11.09
MOUNTAIN:															
Montana	3,541	1,815	838	521	367	4,013	149,349	196,540	271,703	189,224	1.27	205,484	313,204	970,064	5.13
Idaho	6,490	5,198	753	378	161	5,363	125,507	111,528	181,087	163,659	1.30	145,725	236,683	1,049,636	6.41
Wyoming	740	251	115	174	200	768	78,489	82,145	113,731	90,396	1.15	69,827	139,051	678,079	7.50
Colorado	2,015	822	288	466	439	2,337	133,484	123,433	181,194	171,770	1.29	155,150	288,798	1,551,646	9.03
New Mexico	554	490	30	26	8	555	6,584	4,276	10,794	7,207	1.09	4,857	13,565	77,876	10.81
Arizona	37	34	[2] 3	—	—	37	344	503	592	319	0.93	518	775	3,624	11.36
Utah	747	540	114	72	21	566	15,914	11,225	32,743	24,022	1.51	13,408	55,030	216,490	9.01
Nevada	155	42	24	33	56	115	20,729	15,781	35,272	25,370	1.22	19,577	45,552	198,678	7.83
PACIFIC:															
Washington	15,359	13,752	1,146	390	71	19,827	169,778	192,948	177,415	354,399	2.09	402,573	355,082	3,311,790	9.34
Oregon	6,736	6,012	437	189	98	10,717	87,325	118,114	129,314	145,254	1.64	227,779	212,301	1,146,704	8.00
California	969	667	132	84	86	957	33,328	32,730	44,219	55,168	1.66	55,819	68,558	495,189	8.98

[1] Excludes crimson clover.
[2] Includes reports for succeeding groups in which there were less than 3 farms reporting.

TABLE 43.—SMALL GRAINS CUT FOR HAY—FARMS REPORTING, ACREAGE, AND PRODUCTION, 1939, 1934, AND 1929; AND VALUE, 1939; WITH FARMS REPORTING CLASSIFIED BY ACRES HARVESTED, 1939; BY DIVISIONS AND STATES

DIVISION AND STATE	FARMS REPORTING							ACREAGE			PRODUCTION (TONS)				VALUE, 1939 (DOLLARS)	
	1939, by number of acres					1934	1929	1939	1934	1929	1939		1934	1929	Total	Average per ton
	Total	Under 25 acres	25 to 44 acres	45 to 99 acres	100 acres and over						Total	Average per acre				
United States	335,357	304,180	20,126	8,304	2,747	516,228	249,874	3,690,360	6,980,258	3,204,965	3,887,897	1.05	4,920,725	3,433,253	31,358,774	8.07
GEOGRAPHIC DIVISIONS:																
New England	10,510	10,104	290	107	9	19,278	10,994	62,447	83,943	37,317	98,629	1.58	113,916	67,689	976,096	9.90
Middle Atlantic	14,437	13,661	553	207	16	18,974	11,225	108,017	87,830	55,786	128,702	1.19	109,894	90,956	1,424,528	11.07
East North Central	46,723	45,511	1,027	174	11	98,343	18,097	319,747	746,989	100,817	322,884	1.01	528,957	102,563	1,952,295	6.05
West North Central	97,694	87,782	7,149	2,287	476	163,828	41,873	1,165,337	3,061,739	640,333	964,674	0.83	1,378,579	523,418	5,262,299	5.46
South Atlantic	40,757	40,152	440	138	27	44,280	34,708	170,976	168,481	123,527	170,168	1.00	133,673	130,115	2,064,111	12.13
East South Central	15,929	15,642	230	48	9	23,831	20,289	87,349	127,178	115,973	76,657	0.88	85,845	91,881	793,646	10.36
West South Central	20,861	19,467	844	281	69	34,427	16,118	190,373	276,010	127,794	147,068	0.77	147,444	115,885	1,268,847	8.63
Mountain	24,015	18,494	3,271	1,735	515	34,413	27,608	456,879	875,740	599,867	407,925	0.89	545,324	484,544	2,710,409	6.64
Pacific	64,631	53,567	6,522	3,527	1,015	78,854	68,782	1,129,235	1,572,568	1,405,751	1,571,210	1.39	1,877,093	1,828,402	14,906,745	9.49
NEW ENGLAND:																
Maine	1,554	1,452	74	28	-----	2,677	1,238	9,935	5,669	2,761	11,961	1.20	10,210	5,256	98,213	8.21
New Hampshire	1,218	1,158	46	14	-----	2,371	1,298	6,677	6,219	3,550	10,062	1.51	11,407	6,861	93,577	9.30
Vermont	4,570	4,434	80	48	8	7,795	5,064	28,217	31,947	20,692	48,461	1.72	55,907	38,567	377,997	7.80
Massachusetts	1,418	1,351	57	110	-----	3,023	1,496	8,439	9,008	4,242	13,690	1.62	17,437	7,777	194,399	14.20
Rhode Island	273	264	19	-----	-----	611	316	1,580	2,329	1,001	2,890	1.83	4,186	1,618	43,062	14.90
Connecticut	1,477	1,445	26	6	-----	2,801	1,584	7,599	8,751	5,071	11,565	1.52	14,769	7,610	168,848	14.60
MIDDLE ATLANTIC:																
New York	8,616	8,101	338	166	11	12,292	8,493	65,965	56,329	39,173	81,122	1.23	80,462	65,824	909,316	11.21
New Jersey	1,163	1,098	54	111	-----	945	714	9,852	5,827	9,315	11,587	1.18	7,862	14,875	190,430	16.43
Pennsylvania	4,658	4,462	161	31	4	5,737	2,018	32,200	25,474	7,298	35,993	1.12	21,770	10,257	324,782	9.02
EAST NORTH CENTRAL:																
Ohio	6,905	6,708	178	119	-----	11,340	3,981	46,075	63,627	20,843	46,108	1.00	37,294	18,949	332,071	7.20
Indiana	9,585	9,319	237	129	-----	11,917	4,575	73,517	93,104	30,096	61,229	0.83	47,578	27,160	407,567	6.66
Illinois	6,709	6,411	241	54	3	11,732	2,133	59,388	135,162	18,186	56,054	0.94	57,403	14,413	315,928	5.60
Michigan	5,281	5,141	112	23	5	10,321	2,717	34,404	60,202	12,980	34,668	1.01	39,477	14,771	198,175	5.72
Wisconsin	18,243	17,932	259	152	-----	53,035	4,691	106,363	394,874	20,532	124,825	1.17	347,205	27,270	700,564	5.61
WEST NORTH CENTRAL:																
Minnesota	12,914	12,404	421	81	8	61,517	5,500	95,225	744,432	49,691	111,235	1.17	386,012	40,955	423,742	3.81
Iowa	22,635	21,252	1,182	187	14	25,576	3,081	225,739	377,535	27,209	206,532	0.91	197,508	31,884	1,036,165	5.02
Missouri	37,611	35,609	1,711	272	19	37,877	12,806	354,420	372,125	94,063	306,396	0.86	154,888	78,097	2,249,243	7.34
North Dakota	9,508	7,454	1,476	515	63	19,954	13,450	168,287	852,328	333,071	148,563	0.88	328,426	256,706	573,130	3.86
South Dakota	5,559	3,375	1,111	673	200	9,289	3,243	145,180	351,950	78,256	86,546	0.60	164,433	55,953	410,988	4.75
Nebraska	5,822	4,331	940	424	127	12,376	2,079	123,046	293,053	37,873	70,370	0.57	107,984	37,785	366,441	5.21
Kansas	3,845	3,357	306	135	45	7,439	1,734	53,440	90,316	20,170	35,032	0.66	41,330	22,038	202,590	5.78
SOUTH ATLANTIC:																
Delaware	330	324	16	-----	-----	103	158	1,741	447	723	2,388	1.37	482	1,055	23,880	10.00
Maryland	917	857	53	17	-----	829	866	6,988	3,207	3,273	7,719	1.10	3,815	4,809	68,400	8.86
Dist. of Columbia	4	4	-----	-----	-----	1	2	49	34	39	87	1.78	68	64	870	10.00
Virginia	7,668	7,553	89	41	5	7,928	5,842	33,974	28,624	22,442	36,264	1.07	25,993	24,457	412,145	11.37
West Virginia	6,299	6,240	51	8	-----	6,845	4,061	27,413	26,747	18,675	25,780	0.94	17,683	15,997	294,003	11.40
North Carolina	18,574	18,454	93	127	-----	16,980	18,441	59,622	54,342	53,163	62,906	1.06	48,908	61,709	822,617	13.08
South Carolina	3,051	2,966	52	26	7	5,446	2,442	16,938	23,552	10,681	15,455	0.91	18,208	10,107	194,401	12.58
Georgia	3,746	3,616	90	28	12	6,270	2,764	23,025	30,745	13,753	18,718	0.81	19,985	11,268	236,868	12.65
Florida	168	158	7	3	-----	101	132	1,226	803	778	851	0.69	531	649	10,927	12.84
EAST SOUTH CENTRAL:																
Kentucky	4,358	4,269	67	120	-----	7,585	7,205	25,257	41,485	45,105	21,685	0.86	28,324	37,437	231,310	10.67
Tennessee	7,746	7,629	102	15	-----	11,209	9,140	44,481	64,579	52,554	38,763	0.87	42,434	40,672	397,093	10.24
Alabama	2,779	2,721	43	10	5	4,112	3,559	12,367	18,133	13,726	10,055	0.80	10,743	11,148	110,118	10.95
Mississippi	1,048	1,023	18	4	3	925	386	5,044	4,981	2,589	6,134	1.22	4,344	2,624	55,125	8.99
WEST SOUTH CENTRAL:																
Arkansas	10,930	10,851	233	39	7	16,168	7,597	77,721	94,151	42,013	63,822	0.82	46,091	32,704	527,982	8.27
Louisiana	380	346	14	-----	-----	357	250	2,112	2,003	1,054	2,243	1.06	1,442	1,120	17,943	8.00
Oklahoma	5,453	5,056	303	82	12	8,681	2,037	55,995	79,190	25,248	41,996	0.75	44,386	24,741	355,511	8.47
Texas	3,918	3,414	295	159	50	9,231	5,634	54,545	100,666	59,479	39,007	0.72	55,525	55,120	367,211	9.41
MOUNTAIN:																
Montana	7,272	5,242	1,252	641	157	13,404	10,202	158,723	536,386	295,557	147,838	0.93	273,159	172,597	789,156	5.34
Idaho	5,921	5,176	524	188	33	8,419	5,403	73,782	188,030	80,204	94,669	1.28	141,620	96,985	650,361	6.87
Wyoming	2,628	1,479	570	407	172	2,773	2,347	88,610	74,830	56,879	53,331	0.62	39,174	47,319	346,026	6.49
Colorado	4,336	3,179	683	371	103	5,568	6,157	88,534	95,816	123,206	56,088	0.63	53,412	115,087	427,847	7.63
New Mexico	1,659	1,486	104	55	14	1,411	1,836	18,088	14,065	22,724	17,213	0.95	11,422	26,690	171,103	9.94
Arizona	899	738	91	50	20	1,051	875	14,770	13,212	12,738	18,562	1.26	14,272	18,439	203,470	10.96
Utah	1,004	956	36	112	-----	1,455	463	7,474	9,829	4,456	8,948	1.20	8,209	4,550	55,394	6.19
Nevada	296	238	31	13	14	332	325	8,898	3,772	4,323	11,276	1.27	4,056	4,877	67,032	5.94
PACIFIC:																
Washington	23,879	21,206	1,755	715	223	30,984	22,332	282,505	502,494	325,368	401,383	1.42	606,988	418,733	3,673,182	9.15
Oregon	20,799	17,754	1,883	840	322	22,659	21,901	306,061	388,533	337,908	432,670	1.41	456,852	481,308	3,706,864	8.57
California	19,953	14,407	2,704	1,772	1,070	25,211	24,529	540,669	681,541	742,475	737,157	1.36	814,253	928,361	7,526,697	10.21

[1]Includes reports for succeeding groups in which there were less than 3 farms reporting.

TABLE 44.—OTHER TAME AND WILD GRASSES CUT FOR HAY—FARMS REPORTING, ACREAGE, AND PRODUCTION, 1939, 1934,

	DIVISION AND STATE	OTHER TAME HAY																
		Farms reporting								Acreage			Production (tons)				Value, 1939 (dollars)	
		1939, by number of acres					1929	Percent of all farms		1939	1929	Percent increase or decrease (-), 1929-1939	1939	1929	Average per acre		Total	Average per ton
		Total	Under 25 acres	25 to 44 acres	45 to 99 acres	100 acres and over		1939	1929						1939	1929		
1	United States	548,195	469,731	51,292	20,836	4,336	416,301	9.0	6.6	7,220,202	5,382,653	34.6	7,600,407	5,130,457	1.05	0.96	60,740,108	7.99
	GEOGRAPHIC DIVISIONS:																	
2	New England	52,947	36,849	10,465	4,997	636	40,961	39.2	32.8	1,072,305	801,698	33.8	1,090,050	720,981	1.02	0.90	11,498,358	10.55
3	Middle Atlantic	52,482	37,483	9,618	4,850	531	32,275	15.1	9.0	1,002,924	613,895	63.4	991,275	556,285	0.99	0.91	11,702,531	11.81
4	East North Central	58,899	51,294	5,214	2,011	380	39,424	5.9	4.1	746,976	624,184	19.7	662,960	461,423	0.89	0.74	4,270,191	6.44
5	West North Central	151,436	133,588	13,447	3,992	609	66,118	13.9	5.9	1,895,045	879,735	115.2	2,196,852	930,297	1.16	1.06	9,808,930	4.47
6	South Atlantic	52,672	49,448	2,397	679	148	62,749	5.2	5.9	410,388	409,431	0.2	402,970	368,315	0.98	0.90	4,538,413	11.26
7	East South Central	63,101	59,709	2,257	726	409	98,810	6.2	9.3	538,322	890,089	-39.5	540,023	768,103	1.00	0.86	4,982,855	9.23
8	West South Central	88,409	80,407	5,377	2,021	604	52,738	9.2	4.8	969,853	489,214	98.2	988,469	530,582	1.02	1.08	8,183,771	8.28
9	Mountain	9,752	6,845	1,265	948	694	8,374	4.2	3.5	331,656	396,201	-16.3	337,106	402,293	1.02	1.02	2,435,679	7.23
10	Pacific	16,497	14,308	1,252	612	325	14,852	6.0	5.7	254,733	258,206	-1.3	390,742	392,198	1.53	1.52	3,319,380	8.50
	NEW ENGLAND:																	
11	Maine	16,443	11,108	3,741	1,433	161	12,681	42.2	32.5	343,472	286,143	20.0	285,803	224,766	0.83	0.79	2,281,409	7.98
12	New Hampshire	8,348	6,000	1,618	660	68	8,202	50.4	41.6	161,691	122,998	31.5	161,464	110,786	1.00	0.90	1,656,684	10.26
13	Vermont	11,733	6,081	3,130	2,224	318	7,693	49.8	30.9	345,585	183,665	88.1	384,833	172,491	1.11	0.94	3,639,195	9.46
14	Massachusetts	7,818	6,520	925	327	44	6,439	24.5	25.2	104,896	92,972	12.8	121,754	93,075	1.16	1.00	1,786,042	14.69
15	Rhode Island	1,055	920	102	1 33	-----	842	35.0	25.3	12,438	10,414	19.4	16,421	9,463	1.32	0.91	263,130	16.02
16	Connecticut	7,554	6,240	949	322	43	7,104	35.7	41.3	104,423	105,508	-1.0	119,755	110,400	1.15	1.05	1,869,898	15.61
	MIDDLE ATLANTIC:																	
17	New York	36,223	23,255	8,035	4,444	489	21,825	23.6	13.7	817,551	492,471	66.0	803,719	440,082	0.98	0.89	9,403,934	11.70
18	New Jersey	1,609	1,369	171	60	9	1,038	6.2	4.1	21,133	12,804	65.0	23,551	15,820	1.11	1.24	429,792	18.25
19	Pennsylvania	14,650	12,859	1,412	346	33	9,412	8.7	5.5	164,240	108,620	51.2	164,005	100,403	1.00	0.92	1,868,805	11.39
	EAST NORTH CENTRAL:																	
20	Ohio	6,106	5,721	331	51	3	2,326	2.6	1.1	55,767	21,833	155.4	54,035	19,958	0.97	0.91	426,175	7.89
21	Indiana	4,962	4,751	181	26	4	5,162	2.7	2.8	39,692	47,769	-16.9	38,316	41,634	0.97	0.87	275,764	7.20
22	Illinois	14,573	10,888	2,049	1,331	307	18,980	6.8	8.8	292,152	423,991	-31.1	179,192	262,516	0.61	0.62	1,129,650	6.30
23	Michigan	10,406	9,284	950	211	20	4,857	5.5	2.9	119,251	56,041	112.8	112,943	49,144	0.95	0.88	743,901	6.59
24	Wisconsin	22,853	20,712	1,703	392	46	8,119	12.2	4.5	240,114	74,550	222.1	278,474	88,171	1.16	1.18	1,694,895	6.09
	WEST NORTH CENTRAL:																	
25	Minnesota	51,851	46,741	3,602	1,141	167	19,005	26.2	10.3	575,121	285,720	101.3	807,805	325,267	1.40	1.14	3,144,740	3.89
26	Iowa	12,879	12,081	650	136	12	4,140	6.0	1.9	116,411	39,073	197.9	151,845	48,758	1.30	1.25	880,531	5.80
27	Missouri	17,321	15,734	1,108	403	76	18,232	6.8	7.1	178,325	210,384	-15.2	166,223	183,646	0.93	0.87	1,084,226	6.52
28	North Dakota	28,841	22,138	5,045	1,476	182	5,824	39.0	7.5	537,282	125,986	326.5	547,598	109,982	1.02	0.87	2,191,889	4.00
29	South Dakota	19,587	16,880	2,083	553	71	3,061	27.0	3.7	277,619	49,252	463.7	297,410	48,747	1.07	0.99	1,189,588	4.00
30	Nebraska	11,669	10,850	577	159	83	8,488	9.6	6.6	126,799	98,380	30.9	123,863	119,321	0.98	1.21	698,175	5.64
31	Kansas	9,488	8,964	382	124	18	7,368	6.1	4.4	79,488	70,940	12.0	102,068	94,598	1.28	1.33	619,781	6.07
	SOUTH ATLANTIC:																	
32	Delaware	300	293	4	3	-----	355	3.3	3.7	1,876	1,887	-0.5	2,251	2,255	1.20	1.20	24,086	10.70
33	Maryland	1,925	1,821	77	21	6	845	4.8	2.0	15,884	6,194	156.4	17,294	5,929	1.09	0.96	170,601	9.86
34	Dist. of Columbia	3	3	-----	-----	-----	5	4.6	4.8	34	37	-8.1	77	74	2.26	2.00	978	12.70
35	Virginia	8,691	8,036	447	169	39	10,427	5.0	6.1	75,954	80,113	-5.2	72,274	75,583	0.95	0.94	777,848	10.76
36	West Virginia	19,605	17,523	1,591	416	75	12,410	19.7	15.0	211,069	153,451	38.2	199,215	119,530	0.94	0.90	2,227,672	11.18
37	North Carolina	13,348	13,202	118	23	5	19,519	4.8	7.0	54,913	82,905	-33.8	58,669	82,193	1.07	0.99	727,397	12.40
38	South Carolina	1,747	1,690	37	15	5	5,786	1.3	3.7	9,302	28,656	-67.5	8,980	20,378	0.97	0.71	107,760	12.00
39	Georgia	5,797	5,641	110	30	16	10,556	2.7	4.1	35,263	61,151	-42.3	33,462	48,866	0.95	0.80	374,453	11.18
40	Florida	1,256	1,239	15	1 4	-----	3,046	2.0	5.2	8,091	15,057	-59.5	10,730	13,507	1.76	0.90	127,618	11.89
	EAST SOUTH CENTRAL:																	
41	Kentucky	22,091	20,996	940	130	25	33,868	8.7	13.7	185,675	338,761	-45.2	175,132	262,297	0.94	0.77	1,454,568	8.31
42	Tennessee	18,446	17,696	593	137	20	38,544	7.4	15.7	138,466	356,204	-61.7	130,884	293,916	0.96	0.83	1,323,647	10.11
43	Alabama	11,549	10,699	376	271	203	14,184	5.0	5.5	112,222	107,363	4.5	109,992	106,172	0.98	0.99	1,178,701	10.72
44	Mississippi	11,015	10,318	348	188	161	12,214	3.8	3.9	103,959	87,761	18.5	124,015	105,718	1.19	1.20	1,025,939	8.27
	WEST SOUTH CENTRAL:																	
45	Arkansas	15,411	14,658	536	159	58	18,073	7.1	7.5	121,799	132,168	-7.8	133,855	130,023	1.10	0.98	1,075,254	8.03
46	Louisiana	2,592	2,378	94	65	55	4,469	1.7	2.8	26,351	36,835	-28.5	32,707	46,469	1.24	1.26	307,688	9.41
47	Oklahoma	25,594	23,108	1,824	546	116	12,027	14.2	5.9	293,459	124,057	136.6	286,737	140,600	0.98	1.13	2,305,342	8.04
48	Texas	44,812	40,263	2,923	1,251	375	18,169	10.7	3.7	528,244	196,154	169.3	535,170	213,470	1.01	1.09	4,495,507	8.40
	MOUNTAIN:																	
49	Montana	2,858	2,052	400	237	169	1,268	6.8	2.7	86,840	61,066	42.2	88,740	53,201	1.02	0.87	478,421	5.39
50	Idaho	1,097	831	122	87	57	575	2.5	1.4	27,905	24,047	16.0	34,813	27,062	1.25	1.13	224,496	6.45
51	Wyoming	1,135	681	162	153	139	1,122	7.6	7.0	63,822	135,151	-52.8	52,473	134,186	0.82	0.99	368,531	7.02
52	Colorado	1,951	1,230	279	255	207	3,423	3.8	5.7	85,967	111,503	-22.9	92,447	113,762	1.08	1.02	781,316	8.45
53	New Mexico	1,567	1,253	144	122	48	1,001	4.6	3.2	28,632	14,072	103.5	20,497	15,114	0.72	1.07	180,928	8.83
54	Arizona	294	243	30	15	6	286	1.6	2.0	4,682	4,792	-2.7	5,513	8,585	1.18	1.79	56,460	10.24
55	Utah	648	475	96	59	18	546	2.6	2.0	14,670	14,465	1.4	17,989	20,207	1.23	1.40	159,814	8.88
56	Nevada	202	80	32	40	50	153	5.7	4.4	19,158	31,105	-38.4	24,834	30,176	1.29	0.97	185,713	7.54
	PACIFIC:																	
57	Washington	8,371	7,570	516	214	71	4,885	10.2	6.9	89,475	49,555	80.6	146,215	83,827	1.63	1.69	1,310,979	8.97
58	Oregon	5,550	4,852	422	177	99	6,089	9.0	11.0	85,508	99,302	-13.9	134,694	149,782	1.58	1.51	1,054,582	7.83
59	California	2,576	1,886	314	221	155	3,878	1.9	2.9	79,750	109,349	-27.1	109,835	158,589	1.38	1.45	953,819	8.68

1 Includes reports for succeeding groups in which there were less than 3 farms reporting.

AND 1929; AND VALUE, 1939; WITH FARMS REPORTING CLASSIFIED BY ACRES HARVESTED, 1939; BY DIVISIONS AND STATES

WILD HAY																	OTHER TAME AND WILD HAY, 1934			
Farms reporting								Acreage			Production (tons)				Value, 1939 (dollars)					
1939, by number of acres					1929	Percent of all farms				Percent increase or decrease (-) 1929-1939			Average per acre							
Total	Under 25 acres	25 to 44 acres	45 to 99 acres	100 acres and over		1939	1929	1939	1929		1939	1929	1939	1929	Total	Average per ton	Farms reporting	Acreage	Production (tons)	
415,200	308,239	60,844	31,701	22,416	441,591	6.8	7.0	11,960,831	13,516,676	-11.5	9,827,789	10,968,148	0.82	0.81	44,993,573	4.58	994,619	17,930,813	11,798,065	1
5,251	4,523	486	207	35	2,491	3.9	2.0	62,909	25,733	144.5	59,165	24,598	0.94	0.96	480,341	8.12	61,741	1,051,511	793,431	2
8,032	7,110	641	226	55	5,048	2.3	1.4	92,152	66,935	37.7	85,117	62,811	0.92	0.94	761,151	8.94	41,576	595,264	480,343	3
27,146	24,399	2,169	503	75	21,927	2.7	2.3	295,376	253,369	16.6	321,997	258,885	1.09	1.02	1,369,183	4.25	129,062	1,327,528	1,004,012	4
237,569	158,538	38,420	24,370	16,241	292,794	21.8	26.3	8,192,520	10,064,481	-18.6	6,295,456	7,724,281	0.77	0.77	23,154,213	3.68	327,726	9,439,932	5,075,772	5
20,042	19,444	423	142	33	15,724	2.0	1.5	108,082	73,863	46.3	99,419	68,842	0.92	0.93	874,384	8.79	124,877	692,652	529,889	6
32,857	32,071	520	177	89	23,802	3.2	2.2	184,235	142,986	28.8	172,323	132,498	0.94	0.93	1,298,534	7.54	131,855	908,049	786,108	7
51,501	44,707	3,757	1,932	905	52,264	5.3	4.7	732,043	831,721	-12.0	728,591	859,496	1.00	1.03	4,680,419	6.42	125,144	1,598,574	1,150,945	8
21,096	10,150	3,495	3,380	4,071	19,653	9.0	8.2	1,882,971	1,860,484	13.4	1,622,732	1,423,774	0.86	0.86	9,605,327	5.92	24,334	1,650,265	1,190,381	9
9,906	7,297	933	764	912	7,688	3.6	2.9	410,543	397,086	3.4	444,979	412,965	1.08	1.04	2,770,021	6.23	28,304	667,038	807,184	10
1,286	1,040	162	70	14	339	3.3	0.9	20,000	3,968	404.0	17,105	3,814	0.86	0.98	96,575	5.65	20,618	455,847	291,173	11
682	572	70	35	5	264	4.1	1.8	9,095	3,706	145.4	6,964	3,142	0.77	0.85	52,925	7.60	9,078	163,052	115,536	12
865	704	102	48	11	488	3.7	2.0	12,329	5,744	114.6	12,395	4,928	1.01	0.86	86,765	7.00	8,558	188,014	150,052	13
1,146	1,017	95	31	3	750	3.6	2.9	11,092	7,344	51.0	11,829	7,119	1.07	0.97	130,119	11.00	9,038	94,542	93,099	14
140	135	5	-----	-----	80	4.6	1.8	833	417	99.8	992	331	1.19	0.79	10,217	10.30	1,587	16,299	16,810	15
1,132	1,055	52	1 25	-----	590	5.3	3.4	9,560	4,554	109.9	9,880	5,264	1.03	1.16	103,740	10.50	12,862	133,757	125,761	16
5,079	4,378	502	166	33	3,198	3.3	2.0	62,020	42,081	47.4	54,881	37,275	0.88	0.89	493,370	8.99	27,285	480,644	380,066	17
908	793	57	37	21	659	3.5	2.6	14,674	12,872	14.0	17,256	17,050	1.18	1.32	156,598	9.07	2,295	30,171	35,278	18
2,045	1,939	82	1 24	-----	1,193	1.2	0.7	15,456	11,980	29.0	12,980	8,486	0.84	0.71	111,185	8.57	11,996	84,449	84,999	19
940	902	32	3	3	325	0.4	0.1	6,885	3,141	119.2	5,732	2,380	0.83	0.76	33,463	5.84	6,603	49,783	32,341	20
774	740	28	3	3	656	0.4	0.4	5,730	8,413	-31.9	5,609	8,445	0.98	1.00	27,980	4.99	7,265	53,763	40,255	21
1,984	1,764	152	52	16	1,984	0.9	0.9	22,978	22,996	-0.1	19,748	21,088	0.86	0.92	99,006	5.01	18,349	245,990	128,957	22
4,042	3,805	200	34	3	2,991	2.2	1.8	34,133	31,041	10.0	30,421	28,532	0.89	0.92	138,061	4.54	23,662	240,415	161,142	23
19,405	17,188	1,757	411	50	15,991	10.4	8.8	225,650	187,798	20.2	260,477	198,438	1.15	1.06	1,070,673	4.11	73,183	737,577	641,517	24
79,121	61,248	11,974	4,783	1,136	68,957	40.1	46.9	1,422,523	1,889,462	-24.7	1,484,445	1,777,659	1.04	0.94	4,410,765	2.97	121,954	2,431,175	1,552,830	25
15,693	14,721	779	172	21	20,146	7.4	9.4	141,094	222,169	-36.5	159,840	239,559	1.13	1.08	731,453	4.58	46,855	512,077	464,982	26
8,531	7,323	744	315	149	6,520	3.3	2.5	127,116	123,150	3.2	136,912	126,507	1.08	1.03	669,491	4.89	24,780	305,403	168,117	27
40,665	19,099	9,479	7,887	4,200	42,920	55.0	55.0	1,702,775	1,781,027	-4.4	1,284,171	1,284,715	0.74	0.72	4,476,148	3.54	43,942	2,300,318	964,626	28
32,668	14,367	7,195	6,255	4,831	44,858	45.1	53.9	1,781,336	2,340,049	-23.9	1,088,875	1,314,430	0.61	0.56	3,819,710	3.51	24,500	818,603	410,100	29
30,230	17,963	3,819	3,048	5,402	47,740	25.0	36.9	2,432,885	2,790,010	-12.8	1,576,520	2,028,901	0.65	0.73	6,284,598	3.99	28,335	2,255,925	1,055,942	30
30,661	23,797	4,430	1,932	502	43,673	19.6	26.3	584,991	918,614	-36.3	582,693	952,550	1.00	1.04	2,762,050	4.74	37,360	816,431	459,175	31
100	95	2	1 3	-----	63	1.1	0.6	880	2,276	-61.3	936	2,482	1.06	1.09	6,595	6.83	347	3,359	3,354	32
800	584	1 16	-----	-----	179	1.4	0.4	3,510	949	269.9	3,080	851	0.88	0.90	22,425	7.28	2,227	13,384	12,218	33
8	8	-----	-----	-----	------	12.3	----	23	--------	------	30	--------	1.30	----	255	8.50	12	119	241	34
3,144	3,025	87	26	8	1,553	1.8	0.9	18,205	8,751	108.0	15,787	7,238	0.87	0.83	138,892	8.80	21,485	129,280	100,026	35
2,933	2,695	173	57	10	546	3.0	0.7	26,638	5,573	378.0	23,829	4,466	0.89	0.80	189,228	8.01	18,392	173,945	119,415	36
5,949	5,914	23	12	-----	6,429	2.1	2.3	20,706	22,765	-9.0	22,728	25,338	1.10	1.11	208,992	9.20	38,801	149,297	136,168	37
1,610	1,578	24	8	-----	2,475	1.2	1.6	6,007	10,700	-38.3	6,059	7,863	0.92	0.73	54,531	9.00	12,607	57,318	39,352	38
5,065	4,928	93	33	11	3,549	2.3	1.4	27,669	18,497	49.6	24,516	16,538	0.89	0.90	225,962	9.22	25,617	159,106	97,159	39
633	621	6	1 6	-----	950	1.0	1.6	3,844	4,352	-11.7	2,656	3,966	0.69	0.91	27,704	10.43	5,389	26,844	21,956	40
4,294	4,207	72	1 15	-----	2,849	1.7	1.2	23,796	15,194	56.6	22,916	13,852	0.96	0.91	139,525	6.09	29,802	208,560	153,194	41
7,722	7,543	140	30	9	8,111	3.1	3.3	42,374	48,232	-12.1	38,937	40,131	0.92	0.83	285,957	7.34	39,386	279,920	218,054	42
7,971	7,772	114	57	28	6,566	3.4	2.6	42,941	41,579	3.3	36,291	38,166	0.85	0.87	310,030	8.54	29,563	200,141	182,844	43
12,870	12,549	194	77	50	6,276	4.4	2.0	75,124	37,981	97.8	74,179	42,369	0.99	1.12	563,022	7.59	33,104	219,528	232,016	44
20,370	19,420	624	234	92	17,649	9.4	7.3	161,946	141,416	14.5	173,539	147,588	1.07	1.04	1,099,444	6.34	40,767	331,323	253,111	45
4,615	4,434	99	47	35	3,071	3.1	1.9	31,072	17,540	77.1	42,779	21,660	1.38	1.24	273,775	6.40	14,165	92,752	100,597	46
14,114	9,969	2,328	1,302	517	18,674	7.9	9.2	353,775	481,893	-26.6	336,637	489,606	0.95	1.02	1,967,714	5.85	30,472	617,364	377,758	47
12,202	10,884	708	349	261	12,870	2.9	2.6	185,250	191,073	-3.0	175,636	200,622	0.95	1.05	1,339,486	7.63	39,740	557,135	399,379	48
9,617	4,716	1,723	1,583	1,595	8,301	23.0	17.5	692,457	637,989	8.5	593,032	505,516	0.86	0.79	2,696,273	4.55	6,778	572,716	413,452	49
2,055	1,010	306	364	315	1,522	4.7	3.7	109,707	95,443	14.9	117,636	97,083	1.07	1.02	607,020	5.16	2,778	104,219	98,190	50
2,861	961	451	531	918	3,314	19.1	20.7	397,092	320,751	23.8	301,804	265,029	0.76	0.83	2,216,919	7.35	3,186	299,259	182,771	51
3,264	1,534	499	489	742	3,606	6.5	6.0	370,929	361,601	2.6	298,552	326,051	0.80	0.90	2,357,900	7.90	5,621	450,239	300,884	52
707	539	74	59	35	809	2.1	2.6	18,659	23,084	-19.3	12,348	20,078	0.66	0.87	118,458	9.59	2,128	32,657	27,447	53
142	99	18	11	14	240	0.8	1.7	4,665	6,969	-33.1	5,944	6,157	0.85	0.88	40,051	10.15	735	15,762	17,767	54
1,705	1,096	255	215	135	1,592	6.7	5.1	70,748	68,530	3.2	81,598	76,451	1.15	1.12	483,292	5.94	2,363	71,026	58,130	55
747	193	109	128	317	669	20.9	19.4	218,734	146,117	49.7	214,020	127,409	0.98	0.87	1,065,414	5.07	747	104,367	90,740	56
3,056	2,667	201	121	67	2,008	3.7	2.8	42,182	30,853	36.7	49,386	35,368	1.17	1.15	366,149	7.41	10,674	112,912	159,353	57
3,565	2,482	311	293	479	2,889	5.8	5.2	219,452	233,763	-6.1	225,202	235,678	1.03	1.01	1,194,329	5.30	10,519	265,770	344,223	58
3,285	2,148	421	350	366	2,793	2.5	2.1	148,909	132,470	12.4	170,391	141,919	1.14	1.07	1,209,543	7.10	7,111	268,356	303,608	59

TABLE 45.—ALL HAY—FARMS REPORTING, 1939 AND 1929; ACREAGE, 1879 TO 1939; AND PRODUCTION, 1839 TO 1939; REPRESENTED BY VALUE OF ALL HAY

	DIVISION AND STATE	FARMS REPORTING		ACREAGE									PRODUCTION (TONS)	
		1939	1929 [1]	1939	1934	1929	1924	1919	1909	1899	1889 [2]	1879	1939	1934
1	United States	3,436,325	3,437,918	65,979,445	68,624,510	67,827,899	74,095,942	72,779,888	68,227,310	58,583,847	52,948,797	30,631,054	82,413,269	62,084,347
	GEOGRAPHIC DIVISIONS:													
2	New England	106,399	109,110	2,559,362	3,063,529	2,772,121	3,557,151	3,381,095	3,680,573	3,946,757	4,180,355	4,254,246	3,032,458	2,988,061
3	Middle Atlantic	272,254	302,788	8,107,874	8,946,989	8,895,307	8,390,307	8,181,183	8,181,113	8,608,421	9,024,966	7,772,118	7,377,108	7,040,679
4	East North Central	759,832	761,346	13,430,217	14,330,044	13,880,787	15,746,554	14,204,086	14,082,093	15,180,719	13,102,467	8,661,809	18,854,845	12,557,980
5	West North Central	750,888	862,743	20,519,623	21,274,114	24,425,810	26,347,475	26,570,517	26,082,578	20,663,874	19,118,001	6,829,057	22,400,582	13,643,100
6	South Atlantic	504,820	359,157	4,832,180	4,757,924	3,253,318	3,344,524	3,370,687	2,756,054	2,105,896	1,925,755	1,128,420	4,510,544	3,754,501
7	East South Central	474,541	355,857	5,026,417	4,623,973	3,363,017	3,294,340	3,419,269	2,388,132	1,439,361	1,339,410	514,137	5,554,115	4,212,881
8	West South Central	288,461	382,970	3,713,676	3,440,021	2,286,046	2,600,269	2,849,183	2,239,702	1,689,810	574,122	119,296	4,087,835	2,849,989
9	Mountain	141,865	165,196	6,285,004	6,296,610	7,213,347	8,968,628	6,479,390	4,654,302	3,537,930	1,489,075	370,692	9,058,408	7,806,793
10	Pacific	137,265	138,773	3,505,092	3,891,306	3,758,146	3,846,696	4,324,498	4,162,763	3,410,079	2,184,648	981,279	7,557,376	7,430,403
	NEW ENGLAND:													
11	Maine	34,106	36,317	788,892	995,111	919,513	1,260,757	1,227,080	1,243,198	1,257,760	1,300,302	1,279,299	746,225	770,522
12	New Hampshire	14,244	13,516	321,907	386,809	328,655	477,823	449,459	517,096	603,651	652,722	674,440	554,257	361,865
13	Vermont	22,416	24,131	869,051	931,375	913,911	930,180	926,386	975,177	966,855	994,107	1,015,820	1,137,876	938,350
14	Massachusetts	18,347	18,425	300,512	374,265	325,456	477,794	421,553	498,024	586,388	627,385	639,498	410,845	458,525
15	Rhode Island	1,885	2,400	28,276	41,998	33,848	46,013	43,984	59,602	66,993	94,111	102,894	41,609	52,700
16	Connecticut	15,403	14,321	250,724	333,971	249,738	382,584	312,673	387,476	465,110	511,728	542,495	541,646	407,789
	MIDDLE ATLANTIC:													
17	New York	127,299	140,683	3,661,294	4,215,183	4,098,681	5,015,603	4,987,520	4,785,592	4,965,364	5,243,010	4,644,452	4,385,674	4,049,722
18	New Jersey	11,943	13,597	227,486	243,858	228,492	281,532	291,739	391,326	419,982	458,267	412,757	325,542	379,694
19	Pennsylvania	133,012	148,488	2,219,094	2,487,968	2,570,134	3,093,172	2,901,924	3,006,195	3,224,075	3,323,689	2,714,909	2,687,892	2,611,263
	EAST NORTH CENTRAL:													
20	Ohio	163,759	167,991	2,355,836	2,644,732	2,625,351	3,327,936	3,028,527	3,184,331	2,974,622	2,992,026	2,189,782	3,280,279	2,425,936
21	Indiana	127,300	124,150	1,883,729	2,114,100	1,919,838	2,352,692	2,013,983	2,098,256	2,370,220	2,330,504	1,274,364	2,637,420	1,876,605
22	Illinois	153,809	155,043	2,644,221	3,229,604	2,917,631	3,602,115	3,014,752	3,216,575	3,222,284	3,522,664	2,467,302	3,794,655	3,123,049
23	Michigan	141,798	142,070	2,611,628	2,951,500	2,723,278	2,947,491	2,866,726	2,625,193	2,281,472	2,024,736	1,245,441	3,378,188	2,195,874
24	Wisconsin	173,166	172,092	3,934,803	3,190,108	3,894,889	3,516,520	3,282,088	2,957,738	2,332,121	2,232,317	1,484,920	5,764,323	2,936,518
	WEST NORTH CENTRAL:													
25	Minnesota	174,780	168,221	4,387,825	4,820,236	4,528,298	4,349,258	4,119,696	3,823,895	3,110,859	2,709,191	1,055,378	6,131,243	3,122,240
26	Iowa	176,160	171,581	3,548,792	3,524,657	3,580,105	3,885,622	3,582,145	4,869,041	4,470,969	5,238,918	2,490,027	5,051,371	3,159,843
27	Missouri	161,051	174,585	2,930,987	3,021,121	3,670,705	3,625,134	2,867,380	3,463,891	3,402,015	2,870,582	1,297,994	3,259,443	1,726,074
28	North Dakota [4]	60,445	61,491	2,815,886	3,363,187	2,887,540	2,913,643	3,702,323	2,820,969	1,394,417	558,720	22,946	2,392,734	1,415,255
29	South Dakota [4]	50,106	66,108	2,443,456	1,425,564	3,487,953	4,038,805	4,556,639	3,403,206	2,256,915	1,554,913	166,846	1,727,320	774,852
30	Nebraska	65,022	101,828	3,224,523	3,536,464	4,320,908	4,965,127	4,798,363	4,397,746	2,732,824	2,462,246	516,869	2,449,278	2,228,586
31	Kansas	63,344	118,949	1,168,154	1,782,865	1,952,301	2,569,886	2,945,971	3,303,630	3,295,895	3,723,452	1,281,997	1,389,193	1,216,570
	SOUTH ATLANTIC:													
32	Delaware	5,524	6,011	65,403	60,749	64,784	75,292	70,996	79,788	71,732	78,199	42,688	78,992	79,564
33	Maryland	28,392	27,082	400,139	396,196	370,117	418,455	385,200	387,507	370,954	372,626	259,511	519,699	528,018
34	Dist. of Columbia	19	25	332	422	441	465	507	666	1,187	1,561	2,361	781	1,057
35	Virginia [5]	94,512	85,038	1,123,262	1,009,321	925,249	905,564	856,257	750,572	603,085	604,857	336,289	1,201,339	893,373
36	West Virginia [5]	60,455	58,345	699,522	695,629	719,393	770,492	701,236	698,016	599,971	579,129	366,328	759,769	537,082
37	North Carolina	151,375	90,749	980,423	981,502	544,409	483,477	472,421	359,990	221,553	190,754	101,758	970,831	822,450
38	South Carolina	62,344	36,832	518,824	641,500	207,997	265,958	333,601	201,672	102,532	29,132	2,837	404,812	390,549
39	Georgia	95,173	47,094	980,259	873,648	337,563	344,225	460,332	228,642	115,331	63,834	16,318	524,985	445,542
40	Florida	9,026	8,181	84,216	98,957	63,345	82,596	89,937	49,201	19,551	7,661	330	49,336	56,866
	EAST SOUTH CENTRAL:													
41	Kentucky	130,944	113,332	1,533,212	1,368,257	1,274,534	1,110,835	1,073,222	924,469	661,491	661,705	300,251	1,857,481	1,551,823
42	Tennessee	144,048	124,947	1,852,340	1,671,245	1,527,853	1,363,026	1,382,067	1,023,671	614,031	571,553	191,651	2,087,508	1,467,235
43	Alabama	111,282	70,526	818,892	861,268	444,596	508,949	550,228	220,112	89,645	39,993	12,916	605,683	595,374
44	Mississippi	88,267	47,052	821,973	723,205	316,034	311,530	433,754	219,880	94,194	66,159	9,319	1,003,449	798,429
	WEST SOUTH CENTRAL:													
45	Arkansas	104,543	76,522	1,259,199	1,002,179	637,389	684,719	759,858	408,867	222,638	138,290	25,749	1,401,702	746,796
46	Louisiana	39,752	19,505	297,507	341,275	161,153	238,363	196,521	179,162	91,061	27,576	35,514	386,978	326,825
47	Oklahoma [6]	59,929	92,867	1,040,348	1,049,523	886,715	1,017,293	1,148,976	1,030,272	800,687	30,733	----------	1,124,766	846,067
48	Texas	84,237	194,076	1,116,622	1,047,044	600,789	659,894	744,008	621,381	575,424	377,523	58,033	1,152,387	730,281
	MOUNTAIN:													
49	Montana	28,819	31,862	1,714,988	1,982,305	2,077,426	1,872,994	1,608,836	1,133,975	873,286	300,033	56,801	2,026,040	1,805,317
50	Idaho	34,743	33,389	1,120,546	1,188,062	1,150,735	1,162,332	1,189,871	751,688	507,030	190,501	34,399	2,222,833	2,159,753
51	Wyoming	10,478	11,810	924,091	780,835	1,035,093	1,017,205	795,640	581,765	378,863	173,010	24,328	961,533	719,668
52	Colorado	27,614	41,945	1,279,690	1,348,120	1,618,574	1,621,702	1,837,741	1,179,604	928,986	481,621	97,117	1,669,054	1,481,210
53	New Mexico	12,856	16,424	200,100	136,970	173,487	204,780	225,621	177,377	82,645	26,375	12,351	377,872	231,293
54	Arizona	4,668	5,140	149,791	160,417	121,442	149,432	152,600	97,244	89,544	27,968	5,559	334,137	373,208
55	Utah	19,879	21,932	500,814	454,880	672,687	607,499	538,295	402,248	385,578	159,368	55,214	901,465	685,299
56	Nevada	2,810	2,894	394,984	245,221	363,923	332,682	352,786	350,401	291,998	140,199	74,923	565,675	351,047
	PACIFIC:													
57	Washington	53,314	46,581	897,020	1,045,742	822,851	965,824	1,008,871	730,724	489,456	286,013	58,749	1,631,776	1,725,557
58	Oregon	41,318	39,275	1,057,659	1,136,398	1,105,691	1,059,249	1,177,215	928,572	723,717	467,061	168,506	1,809,973	1,804,008
59	California	42,633	52,917	1,550,413	1,710,166	1,829,604	1,821,623	2,138,412	2,503,467	2,196,906	1,431,574	758,024	4,115,627	3,900,838

[1] Farms reporting for 1929 are for "All hay, including sorghums for forage," but the acres, production, and value for 1929 are for all hay, exclusive of sorghums.
[2] Includes coarse forage.
[3] Includes an undetermined tonnage of sorghums cut for hay.
[4] North Dakota and South Dakota admitted as States in 1889. Figures for 1879 obtained by consolidating data for the counties which then occupied the areas now known as North Dakota and South Dakota, respectively. The 1889 and 1859 figures are for Dakota Territory.
[5] In 1859, 1849, and 1839, Virginia included the area now known as West Virginia.
[6] Figures for 1899 include Indian Territory; those for 1889 are for Oklahoma Territory alone, no data being available for Indian Territory.

WITH PERCENT OF CROPLAND HARVESTED REPRESENTED BY TOTAL HAY ACREAGE, AND PERCENT OF VALUE OF ALL CROPS
CROPS; BY DIVISIONS AND STATES

PRODUCTION (TONS)—Continued											PERCENT OF CROPLAND HARVESTED REPRESENTED BY TOTAL HAY ACREAGE			PERCENT OF VALUE OF ALL CROPS REPRESENTED BY VALUE OF ALL HAY CROPS		
1929	1924 [3]	1919	1909	1899	1889	1879	1869	1859	1849	1839	1939	1934	1929	1939	1929	
85,280,784	88,384,249	90,355,540	87,216,351	71,112,709	66,831,480	35,150,711	27,316,048	19,083,896	13,838,642	10,248,109	20.5	23.2	18.9	12.3	12.0	1
3,179,415	3,369,818	3,861,503	3,702,132	3,935,132	4,565,014	4,079,545	3,936,560	3,869,200	3,463,652	3,083,752	75.1	75.8	75.8	27.8	20.7	2
8,648,344	9,844,995	10,159,859	8,936,001	9,343,814	11,669,031	8,586,149	8,984,399	6,318,932	6,007,717	4,773,551	45.4	46.7	48.1	25.1	22.9	3
19,239,429	19,484,909	17,849,999	18,335,732	15,678,338	16,999,895	10,150,809	8,692,246	5,584,775	3,128,920	1,528,741	24.2	25.5	24.5	13.8	16.5	4
26,709,571	27,696,791	30,847,467	33,455,116	26,018,393	24,010,930	9,031,669	3,780,993	1,475,270	207,999	67,036	16.0	23.4	17.6	10.1	13.0	5
3,187,436	3,242,679	3,342,374	2,758,623	2,102,594	2,104,458	943,941	795,815	1,003,908	752,029	639,364	17.1	17.0	11.7	7.3	5.1	6
3,347,978	2,896,472	3,452,358	2,448,368	1,463,590	1,422,770	423,675	339,918	397,087	233,027	132,428	19.7	18.0	13.4	11.0	8.6	7
2,682,512	5,127,181	3,602,104	2,307,561	2,084,046	773,973	98,739	34,597	73,942	38,082	25,237	7.5	7.1	4.0	5.2	2.7	8
10,884,886	10,142,218	9,489,375	8,225,417	5,825,506	2,039,239	418,059	114,157	22,561	4,805	----------	34.0	43.0	31.0	24.2	26.4	9
7,401,195	6,579,186	7,770,501	7,047,401	4,861,296	3,246,170	1,418,125	657,363	338,221	2,411	----------	27.1	29.8	28.7	13.4	14.3	10
884,740	1,013,486	1,206,323	1,030,906	1,081,101	1,192,228	1,107,788	1,053,415	975,803	755,889	691,358	68.8	71.8	70.5	18.1	12.0	11
362,899	403,967	480,615	473,633	574,428	659,368	588,170	612,648	642,741	598,854	498,107	86.8	86.7	86.7	47.4	43.7	12
1,141,206	1,025,799	1,211,240	1,049,454	1,080,834	1,205,953	1,052,183	1,020,669	940,178	866,153	836,739	85.0	83.8	85.1	57.0	52.5	13
421,070	501,423	546,011	643,823	674,046	793,167	684,679	597,455	665,331	651,807	569,395	65.9	68.4	68.6	21.6	18.4	14
43,311	48,281	54,522	72,258	67,668	101,392	82,846	89,045	82,722	74,818	63,449	58.0	63.2	61.3	23.9	18.8	15
326,189	376,862	382,792	432,058	477,065	612,905	564,079	583,328	562,425	518,131	428,704	69.2	68.9	67.1	24.1	16.7	16
5,154,974	5,720,765	6,264,685	5,171,964	5,354,737	5,675,658	5,255,842	5,614,205	3,564,793	3,728,797	3,127,047	55.6	57.1	58.9	31.5	29.6	17
327,082	411,379	394,865	511,338	403,266	661,791	518,990	521,975	508,726	435,950	334,861	29.2	28.2	29.4	13.9	9.6	18
3,166,308	3,712,851	3,500,309	3,252,699	3,585,811	4,331,582	2,911,517	2,848,219	2,245,413	1,842,970	1,511,643	36.4	37.5	39.0	21.1	20.0	19
3,456,552	4,152,594	3,716,036	4,076,609	3,506,654	3,981,070	2,212,133	2,289,565	1,564,502	1,443,142	1,022,037	24.1	27.4	26.0	12.7	14.3	20
2,450,101	2,678,637	2,280,803	2,527,391	2,786,588	2,741,045	1,361,083	1,076,768	622,426	403,230	178,029	19.4	20.9	18.8	12.1	12.7	21
3,610,648	3,890,899	3,637,380	4,061,065	3,732,046	4,911,104	3,276,319	2,747,339	1,774,554	601,952	164,952	14.5	18.4	15.4	7.9	10.5	22
3,495,495	3,496,824	3,172,012	3,247,282	2,586,726	2,385,155	1,393,845	1,290,923	768,256	404,934	130,805	33.2	35.3	35.2	16.6	21.3	23
6,226,633	5,263,955	5,043,708	4,423,385	3,068,324	2,981,521	1,907,429	1,287,651	855,037	275,682	30,938	40.1	32.6	38.4	27.3	29.0	24
5,549,722	4,849,905	5,665,618	5,631,168	4,226,828	3,135,241	1,837,109	895,053	179,482	2,019	----------	23.3	26.9	24.5	11.3	18.2	25
5,384,422	4,938,291	5,348,102	7,312,591	6,174,686	7,264,700	3,613,941	1,777,339	813,173	89,055	17,953	17.7	18.8	16.1	8.8	11.7	26
3,564,805	3,512,434	3,358,316	3,816,636	3,907,508	3,567,635	1,063,929	615,611	401,070	116,925	49,083	23.6	25.7	27.9	13.7	17.7	27
2,362,585	2,590,246	2,929,651	2,902,351	1,719,274	551,472	31,552	13,347	855	----------	----------	18.1	36.0	13.6	9.5	10.0	28
2,645,277	3,030,939	3,917,259	3,573,286	2,332,464	1,541,524	276,484	----------	----------	----------	----------	19.9	29.3	19.5	9.5	12.9	29
4,574,577	5,196,962	5,307,720	5,545,437	3,319,265	3,115,398	786,722	169,354	24,458	----------	----------	18.8	29.0	20.2	11.1	12.8	30
2,628,183	3,778,014	4,320,803	4,673,447	4,338,350	4,854,960	1,601,932	490,269	56,232	----------	----------	8.6	10.7	8.0	6.9	8.4	31
82,485	90,355	88,857	99,228	75,700	105,231	49,632	41,890	36,973	30,159	22,485	17.3	15.8	15.9	12.1	8.4	32
474,940	529,320	444,894	440,464	404,664	494,157	264,567	223,119	191,744	157,956	106,688	24.9	23.6	21.3	14.7	10.2	33
881	827	845	1,485	2,092	1,868	3,759	2,019	3,180	2,279	1,331	32.8	28.2	25.4	4.3	1.9	34
980,737	940,794	944,693	780,109	606,142	656,155	286,823	199,883	445,133	389,098	384,708	29.3	26.5	23.3	13.3	10.1	35
744,480	754,871	692,852	622,768	537,390	550,645	232,338	224,164				44.7	40.7	43.5	25.0	20.7	36
500,741	419,852	449,298	353,950	231,814	191,282	89,528	83,540	181,365	145,653	101,369	16.0	16.5	9.4	5.4	3.5	37
149,765	158,242	274,816	176,891	103,070	27,000	2,706	10,865	87,587	20,925	24,618	12.0	15.4	5.0	4.8	2.2	38
216,682	294,151	375,010	232,182	122,069	69,769	14,409	10,518	48,448	23,449	16,970	10.9	10.1	4.0	4.1	1.7	39
38,725	54,467	71,109	51,546	19,653	8,373	179	17	11,478	2,510	1,197	5.0	6.3	4.4	0.8	0.7	40
1,306,228	1,068,106	1,085,518	913,747	630,564	652,995	218,739	204,399	158,476	113,747	88,306	29.1	25.3	23.0	13.7	11.5	41
1,298,808	1,164,858	1,401,646	1,038,004	630,877	630,417	186,698	116,582	143,499	74,091	31,233	30.1	26.4	21.7	16.5	11.8	42
333,657	372,631	443,525	230,406	80,038	54,304	10,544	10,613	62,211	32,685	12,718	11.5	11.9	6.2	6.5	3.1	43
409,285	290,877	521,869	266,211	121,811	85,054	7,694	8,324	32,901	12,504	171	11.8	10.7	4.8	6.8	2.6	44
675,342	749,640	771,853	430,817	248,355	184,399	20,630	6,839	9,356	3,976	586	19.1	15.6	9.7	8.6	4.5	45
216,217	223,337	247,999	242,507	146,018	40,601	29,579	8,776	52,721	25,752	24,651	7.3	8.6	4.0	3.9	2.3	46
1,139,961	1,625,789	1,582,623	1,064,706	962,192	40,473	----------	----------	----------	----------	----------	8.1	8.5	5.7	7.7	4.8	47
650,992	2,528,415	999,629	569,529	727,481	528,500	48,530	18,962	11,865	8,354	----------	4.3	4.1	2.0	3.3	1.4	48
2,235,052	2,087,773	1,334,336	1,889,763	1,055,461	268,689	62,709	18,727	----------	----------	----------	29.8	43.2	28.5	19.7	29.2	49
2,332,919	1,879,747	2,247,758	1,579,514	887,372	269,104	40,053	6,985	----------	----------	----------	38.2	44.5	36.5	22.8	24.5	50
1,212,804	1,177,675	873,685	847,446	459,464	147,963	23,516	3,180	----------	----------	----------	60.2	64.0	51.6	39.8	42.4	51
2,562,530	2,510,279	2,702,462	2,042,569	1,500,419	714,555	86,562	19,787	----------	----------	----------	28.8	35.0	24.0	25.4	21.0	52
321,921	475,081	394,007	331,683	186,181	47,253	11,025	4,209	1,113	----------	----------	12.7	18.4	11.6	18.1	13.2	53
302,214	386,984	393,156	235,991	169,486	63,947	5,606	109	----------	----------	----------	28.5	32.8	25.4	13.3	16.3	54
1,372,709	1,158,793	978,332	977,265	847,453	301,901	92,735	27,305	19,235	4,805	----------	51.8	55.8	58.0	35.9	41.4	55
544,737	465,886	545,639	521,184	419,868	225,827	95,853	33,855	2,213	----------	----------	90.6	90.0	91.6	74.1	74.7	56
1,474,665	1,462,532	1,750,420	1,349,834	813,701	395,770	106,819	30,233	4,580	----------	----------	25.1	28.8	22.5	15.0	16.0	57
1,827,537	1,483,865	1,906,393	1,521,634	1,095,875	632,115	266,187	75,337	27,986	373	----------	37.4	40.1	38.0	21.2	26.6	58
4,098,993	3,632,789	4,111,668	4,175,933	2,951,720	2,218,285	1,045,119	551,773	305,655	2,038	----------	23.7	26.0	27.9	11.5	11.8	59

TABLE 46.—CLOVER AND GRASS SEEDS—FARMS REPORTING, ACREAGE,

	DIVISION AND STATE	ALL CLOVER AND GRASS SEEDS							ALFALFA SEED							SWEETCLOVER SEED, 1939		
		Farms reporting, 1939	Acreage		Value				Farms reporting		Acreage		Production (bushels)		Value, 1939 (dollars)	Farms reporting	Acreage	Production (bushels)
			1939	1929	Total (dollars)		Percent of value of all crops		1939	1929	1939	1929	1939	1929				
					1939	1929	1939	1929										
1	United States	346,223	5,115,967	5,843,176	45,461,128	48,120,128	0.8	0.8	85,471	29,588	1,009,758	525,447	1,453,580	989,411	12,681,155	38,566	670,054	1,528,850
	GEOGRAPHIC DIVISIONS:																	
2	New England	610	3,434	750	34,968	21,865	(3)	(3)	71	5	252	7	413	12	5,054	60	239	493
3	Middle Atlantic	6,840	46,967	36,852	407,485	476,805	0.1	0.1	1,029	95	6,864	330	7,234	413	85,117	435	2,942	6,815
4	East North Central	156,088	1,717,768	1,743,894	11,949,218	18,215,268	1.1	1.5	34,297	1,236	271,814	8,595	257,160	10,167	2,391,005	9,041	96,579	196,018
5	West North Central	120,028	1,919,643	1,463,410	14,034,941	15,866,725	1.1	0.8	34,811	18,050	362,021	249,925	460,308	362,716	4,279,415	26,240	451,486	1,219,715
6	South Atlantic	28,435	257,488	68,724	2,199,005	1,510,546	0.3	0.1	114	33	655	230	908	436	10,242	696	5,193	9,962
7	East South Central	21,564	300,378	96,897	2,472,080	1,581,791	0.5	0.2	88	47	542	363	894	769	7,069	238	2,308	3,967
8	West South Central	9,263	245,897	66,549	2,458,838	1,102,089	0.3	0.1	3,988	1,178	89,261	21,247	168,575	49,686	1,344,586	402	4,857	12,072
9	Mountain	17,174	441,155	298,345	8,050,740	7,460,880	3.0	1.6	9,547	8,242	238,805	225,872	463,861	496,354	3,836,581	1,308	21,742	73,883
10	Pacific	6,225	179,237	67,755	3,673,853	1,864,169	0.8	0.2	1,526	702	39,544	18,878	94,609	68,838	724,084	148	2,638	6,127
	NEW ENGLAND:																	
11	Maine	170	1,064	194	11,817	4,378	(3)	(3)	4	1	43	1	98	3	1,274	16	52	134
12	New Hampshire	59	325	36	2,346	153	(3)	(3)	4	------	5	------	8	------	96	7	25	42
13	Vermont	134	818	68	8,113	875	(3)	(3)	15	------	61	------	123	------	1,476	8	64	167
14	Massachusetts	151	824	152	8,930	1,976	(3)	(3)	22	2	74	4	121	6	1,452	16	73	107
15	Rhode Island	26	139	266	825	14,261	(3)	0.3	3	------	6	------	8	------	96	3	8	14
16	Connecticut	70	266	34	2,939	224	(3)	(3)	23	2	63	2	55	3	660	10	17	29
	MIDDLE ATLANTIC:																	
17	New York	1,811	14,060	12,115	134,856	211,715	0.1	0.1	599	42	4,244	168	4,610	254	51,629	148	1,237	3,988
18	New Jersey	161	1,589	185	8,517	2,729	(3)	(3)	58	14	401	24	259	38	3,108	15	132	256
19	Pennsylvania	4,868	33,318	24,554	264,112	262,363	0.2	0.1	372	39	2,219	140	2,365	121	28,380	270	1,573	2,589
	EAST NORTH CENTRAL:																	
20	Ohio	25,583	281,200	315,776	1,775,921	3,682,721	0.8	1.5	3,453	178	24,889	1,512	21,248	2,074	190,133	2,048	24,562	47,262
21	Indiana	17,480	219,685	340,162	1,500,017	3,330,355	0.8	1.8	2,109	108	16,126	1,056	15,721	1,205	130,832	1,192	15,539	24,209
22	Illinois	33,175	667,578	583,114	3,593,451	4,785,108	1.0	1.2	1,107	94	8,550	818	7,387	1,205	82,069	2,892	38,592	64,524
23	Michigan	29,914	317,750	264,644	2,826,577	2,985,929	1.6	1.7	17,116	546	151,605	3,898	153,057	4,159	1,340,178	2,116	17,370	51,679
24	Wisconsin	29,954	251,555	260,208	2,453,252	3,455,157	1.5	1.5	10,512	512	70,764	1,311	61,787	1,544	647,793	793	4,516	8,344
	WEST NORTH CENTRAL:																	
25	Minnesota	31,261	454,910	234,574	4,087,998	3,361,147	1.6	1.1	14,515	4,229	126,299	26,198	182,911	33,465	1,528,217	9,780	195,766	709,621
26	Iowa	31,667	502,962	517,873	3,195,175	4,348,395	0.8	0.9	2,493	139	19,552	1,262	18,471	1,977	197,202	4,616	83,780	104,232
27	Missouri	24,700	472,471	228,498	2,709,663	1,673,565	1.5	0.8	1,148	57	8,646	576	8,742	865	82,786	1,377	16,270	40,552
28	North Dakota	6,069	110,614	128,728	775,734	1,969,456	0.8	1.1	1,078	3,230	14,502	40,157	18,880	51,951	179,801	2,088	36,741	85,322
29	South Dakota	4,714	88,198	164,532	545,142	2,327,548	0.7	1.4	812	4,590	10,229	99,056	12,797	154,625	123,066	2,503	46,985	117,987
30	Nebraska	8,815	113,589	95,059	906,729	973,940	0.8	0.5	6,168	2,328	72,291	35,514	81,646	54,815	759,658	2,789	35,874	56,176
31	Kansas	12,804	176,899	98,346	1,814,500	1,252,674	1.3	0.4	8,809	3,477	110,502	47,162	156,859	85,042	1,408,685	3,087	36,070	105,820
	SOUTH ATLANTIC:																	
32	Delaware	363	8,057	1,771	58,752	43,761	0.6	0.3	7	------	55	------	31	------	376	50	469	723
33	Maryland	3,487	43,198	22,887	306,157	361,121	0.7	0.5	23	4	179	46	245	62	2,759	185	2,030	2,337
34	Dist. of Columbia	------	------	------	------	------	---	---	------	------	------	------	------	------	------	------	------	------
35	Virginia	5,795	58,320	28,694	562,259	465,018	0.5	0.3	33	15	111	105	168	218	1,747	112	750	1,264
36	West Virginia	528	5,197	3,821	43,969	60,162	0.1	0.1	24	2	174	28	212	25	2,373	27	204	248
37	North Carolina	13,911	106,581	15,139	853,112	569,993	0.4	0.2	23	6	110	40	212	111	2,544	216	1,180	3,512
38	South Carolina	2,351	21,823	389	192,417	5,198	0.2	(3)	2	------	3	------	4	------	48	23	114	227
39	Georgia	1,780	14,890	139	164,814	1,807	0.1	(3)	2	6	23	15	36	20	396	82	440	1,456
40	Florida	22	1,422	84	17,555	3,688	(3)	(3)	------	------	------	------	------	------	------	1	6	3
	EAST SOUTH CENTRAL:																	
41	Kentucky	5,951	124,231	51,345	974,359	691,986	0.7	0.4	44	20	221	188	276	261	2,750	132	1,337	2,834
42	Tennessee	15,763	152,886	38,701	1,277,516	796,689	0.9	0.4	30	22	124	153	175	476	1,750	63	535	[illegible]
43	Alabama	1,154	11,359	1,822	115,772	17,325	0.1	(3)	3	3	63	16	54	32	594	30	343	[illegible]
44	Mississippi	698	11,902	5,029	104,433	75,791	0.1	(3)	11	2	134	6	190	20	1,975	13	95	[illegible]
	WEST SOUTH CENTRAL:																	
45	Arkansas	641	8,405	1,955	99,474	21,864	0.1	(3)	20	10	237	38	300	77	2,824	5	28	[illegible]
46	Louisiana	595	15,827	7,059	137,746	73,987	0.1	(3)	13	------	761	------	736	------	7,728	21	225	[illegible]
47	Oklahoma	4,247	89,315	24,966	1,198,630	448,705	1.0	0.2	3,530	1,091	78,974	17,959	143,911	40,005	1,140,310	266	2,938	[illegible]
48	Texas	3,780	132,550	32,569	1,022,988	557,553	0.3	0.1	425	77	9,289	3,250	23,528	9,804	193,728	110	1,666	[illegible]
	MOUNTAIN:																	
49	Montana	2,976	75,975	83,319	1,287,602	1,771,453	2.5	2.0	1,897	2,148	49,248	75,968	115,265	143,003	1,010,459	297	4,703	[illegible]
50	Idaho	7,595	129,193	93,202	3,798,042	3,002,145	5.9	2.9	2,786	1,930	58,912	41,723	84,426	118,013	705,081	282	3,818	[illegible]
51	Wyoming	1,237	27,587	18,279	457,183	326,542	2.6	1.1	983	728	22,429	14,404	45,934	26,203	415,592	254	3,552	[illegible]
52	Colorado	1,720	43,530	24,710	387,047	657,766	0.6	0.5	985	968	17,111	17,427	23,241	50,492	234,014	368	7,812	[illegible]
53	New Mexico	1,067	74,189	6,529	573,743	136,638	2.4	0.4	258	121	8,059	3,671	16,026	11,572	130,625	11	970	[illegible]
54	Arizona	508	40,627	15,263	861,072	687,798	3.4	2.1	486	308	34,231	14,797	95,969	61,419	674,810	8	236	[illegible]
55	Utah	2,197	48,603	57,790	658,925	851,991	3.0	2.4	2,080	1,981	47,374	56,663	79,445	81,300	637,871	88	651	[illegible]
56	Nevada	74	1,475	1,253	29,146	46,547	0.6	0.5	72	60	1,461	1,219	3,375	4,352	28,549	------	------	------
	PACIFIC:																	
57	Washington	899	12,565	3,929	222,686	150,965	0.2	0.1	176	15	3,090	224	4,372	528	43,617	46	747	[illegible]
58	Oregon	4,578	128,648	46,150	2,901,088	1,000,338	4.4	1.1	658	212	11,331	3,922	17,138	11,353	172,140	88	1,880	[illegible]
59	California	946	38,024	17,678	750,079	712,938	0.2	0.1	692	477	25,123	14,732	73,099	56,757	508,327	14	281	[illegible]

[1] For 1929, clover seed of all kinds, including sweet clover and lespedeza (Japan clover).
[2] See text discussion for items included.
[3] Less than one-tenth of 1 percent.

PRODUCTION, AND VALUE, BY DIVISIONS AND STATES: 1939 AND 1929

SWEET-CLOVER SEED, 1939—Con.	LESPEDEZA SEED, 1939				CLOVER SEED [1]							GRASS SEED [2]						
					Farms reporting		Acreage		Production (bushels)			Farms reporting, 1939	Acreage		Production (bushels)			
Value (dollars)	Farms reporting	Acreage	Production (pounds)	Value (dollars)	1939	1929	1939	1929	1939	1929	Value, 1939 (dollars)		1939	1929	1939	1929	Value, 1939 (dollars)	
2,947,484	55,882	605,652	102,847,667	4,213,989	134,312	213,110	1,528,159	2,517,819	2,050,970	4,041,693	16,473,582	68,109	1,400,364	799,910	8,751,259	3,227,360	9,164,918	1
1,621	------	------	--------	--------	218	81	1,240	265	1,769	386	18,823	371	1,703	478	3,526	1,258	9,470	2
19,206	11	43	8,652	530	4,145	3,979	29,112	29,007	27,258	34,886	242,927	2,324	10,006	7,515	34,599	15,518	61,705	3
472,950	4,561	55,814	10,273,005	414,598	77,365	125,442	855,104	1,389,046	925,533	1,645,882	6,698,368	23,851	436,457	346,253	1,745,863	1,050,647	1,972,297	4
2,199,934	13,603	185,402	30,206,633	1,150,223	32,317	62,132	396,796	861,671	470,431	1,079,626	3,601,949	28,101	543,938	351,814	2,693,111	1,211,681	2,803,420	5
34,252	20,524	163,413	28,535,281	1,319,815	7,348	7,536	73,907	62,335	89,789	128,501	666,038	1,117	14,320	6,159	127,727	47,793	188,658	6
12,798	16,222	188,320	32,325,240	1,239,309	4,721	5,840	51,465	64,379	127,902	185,625	769,429	2,058	57,743	32,155	386,694	212,856	443,475	7
35,994	960	12,635	1,498,676	89,354	327	1,000	8,597	15,005	20,964	43,335	137,924	3,736	130,547	30,297	1,309,958	349,246	850,978	8
154,066	1	25	2,000	160	5,100	4,988	68,112	66,868	246,009	250,920	3,162,588	2,292	112,471	5,607	917,127	37,183	897,325	9
16,643	------	------	--------	--------	2,771	2,112	43,826	29,245	141,295	74,530	1,175,536	2,259	93,179	19,632	1,532,634	301,178	1,957,590	10
455	------	------	--------	--------	64	44	488	166	691	261	7,053	104	481	27	1,173	51	3,035	11
137	------	------	--------	--------	18	1	62	5	58	5	650	37	231	31	542	20	1,463	12
543	------	------	--------	--------	71	8	360	11	473	25	4,542	80	333	57	564	134	1,552	13
348	------	------	--------	--------	44	20	281	58	417	82	4,836	95	416	90	834	166	2,294	14
45	------	------	--------	--------	4	4	10	4	14	6	164	18	115	262	188	877	518	15
93	------	------	--------	--------	17	4	59	21	136	9	1,578	37	127	11	225	10	608	16
12,559	------	------	--------	--------	753	1,058	4,957	9,824	4,927	16,526	43,847	690	3,622	2,125	15,526	2,988	26,821	17
768	5	7	1,550	93	70	22	582	85	267	112	2,990	59	467	78	623	131	1,558	18
5,879	6	36	7,282	437	3,322	2,899	23,573	19,098	22,064	18,448	196,090	1,575	5,917	5,318	18,450	12,399	33,325	19
107,137	57	373	58,718	3,110	16,429	26,383	173,257	283,012	169,186	345,182	1,131,847	6,839	58,159	31,252	219,614	98,842	343,694	20
58,184	2,138	24,216	4,479,331	180,647	11,570	23,990	145,368	327,474	143,998	348,943	1,023,916	1,707	20,436	11,822	73,843	46,877	106,438	21
171,065	2,362	31,175	5,733,676	230,764	16,832	20,216	246,909	272,901	247,290	303,839	1,888,317	12,563	340,352	289,395	1,389,103	867,003	1,421,216	22
118,859	3	48	1,240	75	12,943	24,209	144,302	257,803	173,274	311,473	1,138,734	689	4,525	2,943	19,161	5,897	28,751	23
17,685	1	2	40	2	19,591	30,644	143,288	247,856	191,785	338,445	1,715,554	2,053	12,985	11,041	44,182	32,028	72,218	24
1,146,268	1	16	800	56	8,767	13,943	84,117	164,343	138,362	427,658	1,087,726	4,213	48,710	43,835	245,753	167,488	325,731	25
232,678	136	1,670	178,653	10,717	17,546	24,422	242,110	336,810	246,677	331,245	1,872,762	10,318	175,850	179,801	502,417	618,538	881,816	26
95,285	12,609	170,874	28,674,200	1,085,134	5,552	10,081	85,449	117,610	77,352	115,236	572,406	7,290	213,232	108,310	690,861	343,033	876,052	27
173,127	------	------	--------	--------	28	3,230	243	82,893	349	370,117	2,888	3,299	59,128	3,878	750,925	13,079	420,118	28
210,669	------	------	--------	--------	13	2,822	143	60,233	285	258,272	2,120	1,840	30,841	5,243	409,706	14,619	209,287	29
108,965	3	42	8,060	521	99	4,158	929	57,462	947	103,248	7,878	375	4,453	2,083	28,294	7,222	31,707	30
236,942	854	12,798	1,344,900	53,795	512	3,478	5,805	42,320	6,479	73,850	56,369	766	11,724	8,884	65,355	47,702	58,709	31
2,313	264	2,590	521,368	22,667	265	224	2,742	1,762	4,600	3,681	32,896	24	201	9	182	10	501	32
7,092	323	3,340	608,475	30,965	2,997	1,996	36,826	22,035	33,684	30,223	258,394	88	823	606	2,826	1,773	6,927	33
--------	------	------	--------	--------	------	------	--------	--------	--------	--------	--------	------	--------	------	--------	--------	--------	34
4,424	3,200	24,576	5,078,234	238,874	2,241	2,493	22,768	21,492	27,077	31,567	197,502	674	10,115	5,107	109,671	44,703	119,712	35
843	33	79	20,247	1,011	393	294	4,257	3,565	4,796	4,626	36,518	95	483	230	1,416	501	3,214	36
13,040	13,394	101,901	17,660,260	782,451	584	2,409	3,007	15,040	6,490	54,995	50,811	132	383	59	1,745	151	4,268	37
1,069	2,163	20,619	3,157,674	164,199	235	93	898	389	2,788	1,234	23,674	24	189	------	1,885	--------	3,427	38
5,460	1,146	10,288	1,497,025	79,518	628	26	5,321	61	10,048	175	63,795	64	818	65	7,982	431	15,645	39
11	1	20	2,000	130	5	1	88	1	306	20	2,448	16	1,308	83	2,221	224	14,966	40
7,302	4,049	60,332	10,330,806	415,232	900	1,388	12,725	19,662	19,886	42,292	158,349	1,524	49,616	31,495	351,958	208,076	392,726	41
3,251	10,932	114,012	19,821,373	713,545	3,271	3,732	33,999	38,199	95,336	120,100	531,900	447	4,218	349	23,771	2,046	27,070	42
1,595	730	8,355	1,516,063	69,514	401	121	2,050	1,795	6,202	5,008	40,312	45	648	11	2,549	34	3,757	43
650	511	5,621	657,998	43,018	149	599	2,891	4,723	6,478	18,225	38,868	42	3,361	300	8,418	2,700	19,922	44
593	523	6,364	810,989	34,872	57	211	1,351	1,653	10,283	2,178	54,344	51	425	264	3,152	1,567	6,841	45
940	353	5,206	564,689	47,653	166	225	6,247	6,659	7,308	22,192	59,989	64	3,188	400	11,289	601	21,456	46
20,775	72	761	95,068	4,753	19	533	96	6,410	102	18,604	714	442	6,546	597	35,860	3,549	32,078	47
13,686	12	304	25,950	2,076	85	31	903	283	3,271	361	22,897	3,179	120,388	29,036	1,259,857	343,529	790,603	48
28,373	------	------	--------	--------	229	339	4,004	6,794	10,499	18,741	85,992	737	18,018	557	88,588	1,098	184,778	49
26,734	1	25	2,000	160	4,692	3,914	82,503	50,715	229,461	195,107	3,034,184	242	3,955	784	23,202	4,026	31,903	50
24,417	------	------	--------	--------	23	137	361	1,850	998	5,562	7,984	88	1,235	25	6,593	330	9,370	51
64,884	------	------	--------	--------	87	512	777	6,610	3,176	29,007	23,215	337	17,830	673	99,364	4,187	64,934	52
1,451	------	------	--------	--------	------	------	--------	--------	--------	--------	--------	808	65,180	2,859	879,328	23,185	441,867	53
2,959	------	------	--------	--------	3	2	19	12	88	75	704	66	8,141	454	19,021	4,090	182,599	54
5,268	------	------	--------	--------	66	83	458	861	1,787	2,296	12,509	14	120	276	683	287	1,277	55
--------	------	------	--------	--------	------	1	--------	34	--------	132	--------	2	12	------	268	--------	797	56
5,422	------	------	--------	--------	382	273	5,551	3,498	15,900	13,883	111,300	155	3,177	209	20,285	515	62,347	57
8,668	------	------	--------	--------	2,249	1,826	34,595	25,465	112,799	80,038	917,114	1,971	81,082	16,763	1,386,932	273,556	1,803,186	58
2,553	------	------	--------	--------	140	13	3,680	284	12,596	609	147,122	133	8,940	2,660	125,417	27,107	92,077	59

TABLE 47.—COTTON HARVESTED—FARMS REPORTING, 1899 TO 1939; ACREAGE, 1879 TO 1939; PRODUCTION OF LINT COTTON, 1839 TO 1939 WITH

	DIVISION AND STATE	FARMS REPORTING										ACREAGE				
		1939	1934	1929	1924	1919	1909	1899	Percent of all farms			1939	1934	1929	1924	1919
									1939	1934	1929					
1	United States	1,589,723	1,920,123	1,986,726	1,931,307	1,905,863	1,714,149	1,418,584	26.1	28.2	31.6	22,811,004	26,753,697	43,227,488	39,204,319	33,740,108
	GEOGRAPHIC DIVISIONS:															
2	East North Central	418	557	136	1,027	--------	--------	--------	(2)	0.1	(2)	4,222	6,111	1,613	15,645	--------
3	West North Central	16,899	19,406	16,180	21,935	7,675	7,299	4,705	1.5	1.6	1.5	390,464	318,491	355,347	477,066	110,027
4	South Atlantic	398,029	496,224	516,006	552,895	624,898	556,508	448,171	39.0	43.3	48.8	3,832,001	4,557,082	7,231,976	6,661,910	8,865,512
5	East South Central	539,763	594,239	603,592	521,711	537,231	522,755	432,962	52.7	52.3	56.8	5,072,340	5,440,487	8,636,981	6,937,288	8,589,866
6	West South Central	624,667	800,267	839,329	823,911	732,042	627,528	532,700	64.8	70.5	76.1	12,922,852	15,991,445	26,355,655	24,682,862	16,152,844
7	Mountain	4,831	5,631	7,183	7,470	2,989	61	26	2.1	2.1	3.0	273,033	223,904	347,878	285,501	116,949
8	Pacific	5,316	3,799	4,300	2,358	1,248	18	--------	1.9	1.3	1.8	316,292	218,177	300,058	144,047	87,308
	EAST NORTH CENTRAL:															
9	Indiana	--------	--------	--------	6	--------	--------	--------	----	----	----	--------	--------	--------	14	--------
10	Illinois	418	557	136	1,021	--------	--------	--------	0.2	0.2	0.1	4,222	6,111	1,613	15,631	--------
	WEST NORTH CENTRAL:															
11	Missouri	16,878	19,296	16,089	21,877	7,675	7,296	4,691	6.5	6.9	6.3	390,047	316,442	352,899	476,234	110,027
12	Kansas	21	110	91	58	--------	3	14	(3)	0.1	0.1	417	2,049	2,448	832	--------
	SOUTH ATLANTIC:															
13	Maryland	--------	--------	--------	--------	--------	2	--------	----	----	----	--------	--------	--------	--------	--------
14	Virginia	7,024	12,190	14,005	17,790	9,081	5,285	4,761	4.0	6.2	8.2	30,027	56,818	88,446	108,408	47,032
15	West Virginia	--------	--------	--------	--------	--------	2	--------	----	----	----	--------	--------	--------	--------	--------
16	North Carolina	103,248	159,737	151,664	175,737	153,010	129,704	105,766	37.1	46.4	54.2	710,228	969,710	1,640,398	1,733,244	1,375,701
17	South Carolina	111,618	132,784	131,426	155,642	179,979	158,167	134,741	81.1	80.2	83.2	1,178,990	1,281,828	1,973,228	2,023,926	2,651,719
18	Georgia	167,256	199,436	206,734	194,194	270,484	242,673	183,907	77.4	79.6	80.9	1,856,185	2,157,099	3,406,443	2,708,151	4,720,498
19	Florida	8,983	12,077	12,177	9,532	12,144	20,677	18,996	14.3	16.6	20.7	58,571	91,629	123,481	88,181	110,582
	EAST SOUTH CENTRAL:															
20	Kentucky	2,180	3,396	1,247	3,412	420	504	190	0.9	1.2	0.5	15,677	23,404	15,898	37,465	5,355
21	Tennessee	77,405	91,105	88,346	87,475	76,468	67,663	53,405	31.3	33.3	36.0	676,818	758,589	1,045,051	940,312	807,770
22	Alabama	200,649	231,176	231,824	206,598	220,990	224,871	192,398	86.8	84.5	90.1	1,930,560	2,130,062	3,566,498	2,948,072	2,628,154
23	Mississippi	259,529	268,562	282,175	224,228	239,553	229,697	186,999	89.2	86.2	90.2	2,449,285	2,528,432	4,009,534	3,011,441	2,948,387
	WEST SOUTH CENTRAL:															
24	Arkansas	150,667	183,595	192,209	176,198	172,632	148,311	118,697	69.5	72.6	79.3	2,056,775	2,162,914	3,446,485	2,776,934	2,553,811
25	Louisiana	114,291	126,175	128,537	103,673	102,498	74,373	68,328	76.2	74.1	79.5	1,088,685	1,186,488	1,945,354	1,434,630	1,343,334
26	Oklahoma 5	86,889	126,248	123,477	133,896	110,204	88,140	41,638	48.4	59.2	60.6	1,671,481	2,826,668	4,148,228	3,812,942	2,732,962
27	Texas	272,820	364,249	395,106	410,144	346,708	318,704	284,037	85.5	72.7	79.7	8,105,711	10,015,375	16,813,568	16,658,356	11,522,537
	MOUNTAIN:															
28	New Mexico	2,829	3,261	3,738	3,795	337	59	--------	8.3	7.9	11.9	89,701	89,113	136,700	108,488	10,686
29	Arizona	2,002	2,370	3,445	3,675	2,632	2	8	10.8	12.6	24.3	183,332	134,791	211,178	177,013	106,283
30	Utah	--------	--------	--------	--------	--------	--------	4	----	----	----	--------	--------	--------	--------	--------
31	Nevada	--------	--------	--------	--------	--------	--------	14	----	----	----	--------	--------	--------	--------	--------
	PACIFIC:															
32	California	5,316	3,799	4,300	2,358	1,248	18	--------	4.0	2.5	3.2	316,292	218,177	300,058	144,047	87,308

	DIVISION AND STATE	PRODUCTION OF LINT COTTON (RUNNING SQUARE BALES)[1]—Continued										PRODUCTION OF COTTONSEED (TONS)[6]				
		1899	1889	1879	1869	1859	1849	1839	Average per acre			1939	1929	1919	1909	1899
									1939	1934	1929					
1	United States	9,534,707	7,472,511	5,755,359	3,011,996	5,387,052	2,489,093	1,976,198	0.50	0.35	0.34	5,258,500	6,914,868	5,327,721	5,324,622	4,566,100
	GEOGRAPHIC DIVISIONS:															
2	East North Central	--------	--------	--------	468	1,482	14	502	0.99	0.64	0.51	1,958	419	--------	--------	--------
3	West North Central	25,646	16,068	20,318	1,253	41,249	--------	303	1.11	0.74	0.64	193,802	110,677	29,481	27,254	5,628
4	South Atlantic	2,701,788	2,358,600	1,801,179	883,343	1,278,646	922,915	731,598	0.58	0.52	0.42	1,008,194	1,403,518	1,847,722	2,006,471	1,205,694
5	East South Central	2,656,599	2,281,387	1,994,753	1,177,342	2,488,928	1,244,011	847,333	0.54	0.45	0.43	1,259,495	1,789,381	928,981	1,262,343	1,284,489
6	West South Central	4,150,658	2,856,456	1,939,109	949,428	1,576,594	302,153	396,460	0.41	0.25	0.27	2,463,469	3,368,237	2,470,177	2,028,353	2,030,278
7	Mountain	38	--------	--------	128	155	--------	--------	1.10	0.89	0.69	134,778	118,611	29,916	109	11
8	Pacific	--------	--------	--------	34	--------	--------	--------	1.38	1.16	0.85	196,804	124,025	21,444	92	--------
	EAST NORTH CENTRAL:															
9	Indiana	--------	--------	--------	3	--------	14	(4)	----	----	----	--------	--------	--------	--------	--------
10	Illinois	--------	--------	--------	465	1,482	--------	502	0.99	0.64	0.51	1,958	419	--------	--------	--------
	WEST NORTH CENTRAL:															
11	Missouri	25,576	15,856	20,318	1,246	41,188	--------	303	1.11	0.74	0.64	193,734	110,449	29,481	27,249	5,593
12	Kansas	70	212	--------	7	61	--------	--------	0.37	0.14	0.19	68	228	--------	5	35
	SOUTH ATLANTIC:															
13	Maryland	--------	--------	--------	--------	--------	--------	14	----	----	----	--------	--------	--------	--------	--------
14	Virginia[7]	10,769	5,375	19,595	183	12,727	3,947	8,736	0.43	0.63	0.59	5,637	25,266	11,498	5,240	3,390
15	West Virginia[7]	--------	--------	--------	2				----	----	----	--------	--------	--------	--------	--------
16	North Carolina	459,707	336,261	369,598	144,935	145,514	73,845	129,815	0.65	0.66	0.47	202,693	354,184	386,285	332,566	205,999
17	South Carolina	881,422	747,190	522,548	224,500	353,412	300,901	154,276	0.72	0.53	0.42	387,296	381,260	668,917	639,933	414,066
18	Georgia	1,287,992	1,191,846	814,441	473,934	701,840	499,091	408,481	0.49	0.45	0.39	407,862	625,755	771,993	996,204	615,326
19	Florida	61,856	57,928	54,997	39,789	65,153	45,131	30,276	0.20	0.31	0.28	4,706	17,093	9,029	32,528	26,913
	EAST SOUTH CENTRAL:															
20	Kentucky	1,369	873	1,367	1,080	--------	758	1,729	1.00	0.62	0.56	6,744	4,465	1,371	1,723	660
21	Tennessee	234,592	190,579	330,621	181,842	296,464	194,532	89,253	0.64	0.52	0.48	199,706	240,613	146,734	132,278	95,333
22	Alabama	1,106,840	915,210	699,654	429,482	989,955	564,429	292,847	0.40	0.44	0.37	348,493	629,410	331,794	564,764	534,413
23	Mississippi	1,315,798	1,154,725	963,111	564,938	1,202,507	464,292	483,504	0.65	0.44	0.47	704,552	914,893	449,082	563,578	634,063
	WEST SOUTH CENTRAL:															
24	Arkansas	709,880	691,494	608,256	247,988	367,393	65,344	15,072	0.66	0.39	0.41	629,458	685,902	412,072	388,440	540,530
25	Louisiana	709,041	659,180	508,569	350,832	777,738	178,737	381,368	0.66	0.40	0.41	331,842	385,476	139,898	134,455	358,388
26	Oklahoma[5]	225,525	34,540	17,000	--------	--------	--------	--------	0.31	0.13	0.27	234,297	534,123	473,943	277,871	88,709
27	Texas	2,506,212	1,471,242	805,284	350,628	431,463	58,072	--------	0.34	0.23	0.23	1,267,874	1,762,736	1,444,264	1,227,587	1,262,651
	MOUNTAIN:															
28	New Mexico	--------	--------	--------	--------	19	--------	--------	1.12	0.97	0.66	45,184	42,380	2,496	103	--------
29	Arizona	16	--------	--------	--------	--------	--------	--------	1.09	0.84	0.71	89,614	76,231	27,420	6	--------
30	Utah	5	--------	--------	22	136	--------	--------	----	----	----	--------	--------	--------	--------	2
31	Nevada	18	--------	--------	106	--------	--------	--------	----	----	----	--------	--------	--------	--------	9
	PACIFIC:															
32	California	--------	--------	--------	34	--------	--------	--------	1.38	1.16	0.85	196,804	124,025	21,444	92	--------

[1]Running bales, counting round as half bales. Bales of 400 pounds in 1839, 1849, and 1859, and bales of 450 pounds in 1869. [2]Less than one-tenth of 1 percent. [3]Less than 1 acre. [4]Less than 1 bale. [5]Figures for 1899 and 1889 include Indian Territory; those for 1879 are for Indian Territory. [6]Production of cottonseed for 1929 as reported; production for other census years has been computed. [7]For 1859, 1849, and 1839, Virginia included the area now known as West Virginia.

VALUE, 1939, 1934, AND 1929; AND PRODUCTION OF COTTONSEED, 1899 TO 1939 WITH VALUE, 1939 AND 1929; BY DIVISIONS AND STATES

ACREAGE—Continued													PRODUCTION OF LINT COTTON (RUNNING SQUARE BALES)[1]						
1909	1899	1889	1879	Percent increase or decrease (-)			Percent of cropland harvested			Average per farm reporting			1939	1934	1929	1924	1919	1909	
				1929-1939	1934-1939	1929-1934	1939	1934	1929	1939	1934	1929							
32,043,838	24,275,101	20,175,270	14,480,019	-47.2	-14.7	-38.1	7.1	8.0	12.0	14.3	13.9	21.8	11,481,500	9,472,022	14,574,405	13,682,699	11,376,130	10,649,268	1
----------	----------	----------	----------	161.7	-30.9	278.9	(2)	(2)	(2)	10.1	11.0	11.9	4,169	3,928	826	3,294	----------	----------	2
96,563	45,749	57,991	32,116	9.9	22.6	-10.4	0.3	0.4	0.3	23.4	16.4	22.0	433,352	234,612	225,806	194,948	63,808	54,508	3
9,002,776	6,842,489	6,746,292	5,165,175	-47.0	-15.9	-37.0	13.5	16.3	26.3	9.6	9.2	14.0	2,237,505	2,357,458	3,031,847	2,803,130	4,061,383	4,012,942	4
7,928,019	6,725,588	6,394,543	5,161,530	-41.3	-6.8	-37.0	19.9	21.2	34.3	9.4	9.2	14.5	2,757,633	2,466,417	3,700,842	2,474,598	1,985,631	2,524,714	5
15,017,347	10,661,219	8,976,444	4,121,198	-51.0	-19.2	-39.3	26.1	33.2	46.4	20.7	20.0	31.4	5,313,955	3,958,222	7,121,110	7,960,078	5,154,140	4,056,704	6
809	56	----------	----------	-21.5	21.9	-35.8	1.5	1.5	1.5	56.5	39.8	48.4	299,289	200,327	240,293	168,103	64,750	217	7
324	----------	----------	----------	5.4	46.3	-28.0	2.4	1.7	2.3	59.5	56.9	69.8	435,397	251,060	253,881	78,548	46,418	183	8
----------	----------	----------	----------	----	----	----	----	----	----	----	----	----	----------	----------	----------	5	----------	----------	9
----------	----------	----------	----------	161.7	-30.9	278.9	(2)	(2)	(2)	10.1	11.0	11.9	4,169	3,928	826	3,289	----------	----------	10
96,527	45,596	57,260	32,116	10.5	23.3	-10.3	3.1	2.7	2.7	23.4	16.4	21.9	433,196	234,333	225,351	194,792	63,808	54,498	11
36	153	731	----------	-85.0	-79.7	-16.3	(2)	(2)	(2)	19.9	18.6	26.9	156	279	455	156	----------	10	12
(3)	----------	----------	----------	----	----	----	----	----	----	----	----	----	----------	----------	----------	----------	----------	(4)	13
25,147	25,724	39,213	45,040	-66.1	-47.2	-35.8	0.8	1.5	2.2	4.3	4.7	6.3	12,865	35,977	52,442	45,343	24,887	10,460	14
(3)	----------	----------	----------	----	----	----	----	----	----	----	----	----	----------	----------	----------	----------	----------	(4)	15
1,274,404	1,007,020	1,147,136	893,153	-56.7	-26.8	-40.9	11.8	16.3	28.2	8.9	8.9	10.8	458,146	640,799	764,328	855,028	858,406	665,132	16
2,556,467	2,074,081	1,987,469	1,364,249	-40.4	-8.2	-35.0	27.2	30.7	47.7	10.5	9.7	15.0	649,982	680,880	855,963	844,224	1,476,645	1,279,866	17
4,885,304	3,513,839	3,345,104	2,617,138	-45.5	-14.0	-36.7	21.1	25.0	40.9	11.1	10.8	16.5	905,088	971,468	1,344,468	1,036,741	1,681,907	1,992,408	18
265,454	221,825	227,370	245,595	-52.6	-36.1	-25.8	3.5	5.8	8.5	6.6	7.6	10.1	11,424	28,352	34,426	21,794	19,538	65,056	19
7,811	2,398	2,629	2,667	-1.4	-33.0	47.2	0.3	0.4	0.3	7.2	6.9	12.7	15,704	14,409	8,955	11,836	2,967	3,469	20
787,516	623,137	747,471	722,562	-35.2	-10.8	-27.4	11.0	12.0	17.1	8.7	8.3	11.8	436,186	397,599	503,816	358,945	308,974	264,582	21
3,730,482	3,202,135	2,761,165	2,330,086	-45.9	-9.4	-40.3	27.1	29.4	50.1	9.6	9.2	15.4	772,711	934,396	1,512,963	983,673	718,163	1,129,527	22
3,400,210	2,897,920	2,883,278	2,106,215	-38.9	-3.1	-36.9	35.2	37.5	60.8	9.4	9.4	14.2	1,533,092	1,120,013	1,875,108	1,120,146	957,527	1,127,156	23
2,153,222	1,641,855	1,700,578	1,042,976	-40.3	-4.9	-37.2	31.1	33.6	52.4	13.7	11.8	17.9	1,351,209	843,871	1,398,475	1,090,259	889,350	778,879	24
957,011	1,376,254	1,270,164	864,787	-44.0	-8.3	-39.0	26.9	29.8	47.8	9.5	9.4	15.1	717,713	474,342	798,828	502,197	306,791	268,909	25
1,976,935	682,743	71,187	35,000	-59.7	-36.4	-36.7	13.1	21.3	26.7	19.2	20.8	33.6	520,591	333,585	1,130,415	1,511,480	1,006,242	555,742	26
9,930,179	6,980,367	3,934,525	2,178,435	-51.8	-19.1	-40.4	31.1	39.4	54.9	29.7	27.5	42.6	2,724,442	2,308,424	3,793,592	4,856,142	2,971,757	2,455,174	27
790	----------	----------	----------	-34.4	0.7	-34.8	5.7	12.0	9.1	31.7	27.3	38.6	100,158	86,698	90,805	58,584	5,399	206	28
19	20	----------	----------	-13.2	36.0	-36.2	34.9	27.6	44.1	91.6	56.9	61.3	199,151	113,629	149,488	109,519	59,351	11	29
----------	10	----------	----------	----	----	----	----	----	----	----	----	----	----------	----------	----------	----------	----------	----------	30
----------	26	----------	----------	----	----	----	----	----	----	----	----	----	----------	----------	----------	----------	----------	----------	31
324	----------	----------	----------	5.4	46.3	-28.0	4.8	3.3	4.6	59.5	56.9	69.8	435,397	251,060	253,881	78,548	46,418	183	32

VALUE												
Lint cotton and cottonseed[4]				Lint cotton (dollars)						Cottonseed (dollars)[4]		
Total (dollars)		Percent of value of all crops		1939	1934	1929	Average per bale			1939	1929	
1939	1929	1939	1929				1939	1934	1929			
649,088,223	1,458,435,460	11.4	17.7	538,149,915	601,799,399	1,248,682,756	46.87	63.53	85.68	110,938,308	209,772,704	1
237,188	78,235	(2)	(2)	198,028	242,593	66,084	47.50	61.76	80.00	39,160	12,151	2
23,233,101	21,965,329	1.8	1.1	19,453,779	14,646,149	18,534,570	44.89	62.43	82.09	3,779,322	3,430,759	3
128,785,350	290,024,901	16.2	28.5	107,107,914	148,403,264	250,819,547	47.87	62.95	82.73	21,677,436	39,205,354	4
159,665,609	377,057,293	29.6	44.7	131,929,454	157,553,017	320,969,920	47.84	63.88	86.73	27,736,155	56,087,373	5
291,357,439	715,723,689	40.9	58.3	242,194,476	250,212,953	611,234,163	45.58	63.21	85.83	49,162,963	104,489,526	6
19,290,087	27,379,376	7.1	5.9	16,135,622	14,050,869	24,159,501	53.91	70.04	100.54	3,154,465	3,219,875	7
26,519,449	26,206,637	5.2	3.3	21,130,642	16,710,554	22,878,971	48.53	66.56	90.12	5,388,807	3,327,666	8
----------	----------	----	----	----------	----------	----------	----	----	----	----------	----------	9
237,188	78,235	0.1	(2)	198,028	242,593	66,084	47.50	61.76	80.00	39,160	12,151	10
23,225,157	21,917,525	12.5	10.1	19,447,336	14,629,409	18,493,606	44.89	62.43	82.07	3,777,821	3,423,919	11
7,944	47,804	(2)	(2)	6,443	16,740	40,964	41.30	60.00	90.03	1,501	6,840	12
----------	----------	----	----	----------	----------	----------	----	----	----	----------	----------	13
715,533	5,088,546	0.6	3.2	584,754	2,228,415	4,330,566	45.45	61.94	82.58	130,779	757,980	14
----------	----------	----	----	----------	----------	----------	----	----	----	----------	----------	15
26,279,120	72,193,330	10.9	28.3	21,746,519	40,088,385	61,975,646	47.47	62.56	81.09	4,532,601	10,217,684	16
49,676,896	79,841,679	42.8	57.1	41,364,195	43,392,462	69,383,428	48.66	63.75	83.00	8,312,703	10,458,453	17
51,612,611	129,619,967	33.4	56.5	42,897,287	60,979,046	112,329,292	47.40	62.77	83.55	8,615,324	17,290,675	18
601,190	3,281,179	0.8	3.5	515,161	1,714,956	2,800,617	45.09	60.53	81.35	86,029	480,562	19
832,550	834,839	0.6	0.5	684,173	850,707	709,619	43.57	59.04	79.27	148,377	125,020	20
24,782,957	50,667,281	18.1	26.8	20,251,871	24,722,706	43,391,627	46.44	62.18	86.13	4,531,086	7,275,654	21
43,933,746	129,166,873	39.6	62.2	36,559,469	58,932,356	110,484,058	47.31	63.07	84.15	7,374,277	18,702,817	22
90,116,356	196,368,300	59.1	72.4	74,433,941	73,047,248	166,384,418	48.55	65.22	88.75	15,682,415	29,983,882	23
75,988,359	142,043,979	53.5	67.4	62,696,867	54,345,292	121,193,089	46.40	64.40	86.66	13,291,492	20,850,910	24
39,873,459	77,920,359	37.5	51.8	33,540,333	30,841,717	66,265,947	46.73	65.02	82.95	6,333,126	11,654,412	25
26,884,931	106,992,573	21.5	43.4	22,202,070	18,890,919	90,551,892	42.65	56.65	80.10	4,682,861	16,440,681	26
148,610,690	388,766,776	43.8	62.7	123,755,206	146,135,025	333,223,255	45.42	63.36	87.84	24,855,484	55,543,523	27
5,905,634	9,645,117	25.0	27.8	4,821,254	5,820,037	8,439,490	48.15	67.13	92.94	1,084,380	1,205,627	28
13,384,453	17,734,259	52.6	54.2	11,314,368	8,210,832	15,720,011	56.81	72.26	105.16	2,070,085	2,014,248	29
----------	----------	----	----	----------	----------	----------	----	----	----	----------	----------	30
----------	----------	----	----	----------	----------	----------	----	----	----	----------	----------	31
26,519,449	26,206,637	7.5	4.8	21,130,642	16,710,554	22,878,971	48.53	66.56	90.12	5,388,807	3,327,666	32

TABLE 48.—TOBACCO HARVESTED—FARMS REPORTING, ACREAGE, PRODUCTION, AND VALUE, 1939, 1934,

	DIVISION AND STATE	FARMS REPORTING																	ACREAGE		
		1939, by number of acres												1934	1929	Percent of all farms			1939	1934	1929
		Total	Under 25 acres					25 to 44 acres		45 to 99 acres			100 acres and over			1939	1934	1929			
			Under 5 acres	5 to 9 acres	10 to 14 acres	15 to 19 acres	20 to 24 acres	25 to 34 acres	35 to 44 acres	45 to 54 acres	55 to 74 acres	75 to 99 acres									
1	United States	498,348	367,715	99,241	22,095	5,609	1,987	1,111	311	142	66	32	39	422,166	432,975	8.2	8.2	6.9	1,853,230	1,237,117	1,888,365
	GEOGRAPHIC DIVISIONS:																				
2	New England	1,925	825	658	209	84	47	38	20	12	10	4	18	1,554	2,575	1.4	1.0	2.1	18,476	13,889	27,464
3	Middle Atlantic	6,136	3,232	2,211	540	104	31	15	1 3	-----	-----	-----	-----	4,247	8,017	1.8	1.1	2.2	31,889	17,921	40,864
4	East North Central	24,117	20,547	3,228	279	44	13	1 6	-----	-----	-----	-----	-----	19,536	33,269	2.4	1.8	3.4	64,246	41,405	105,733
5	West North Central	2,243	1,738	370	95	30	7	1 3	-----	-----	-----	-----	-----	2,543	3,081	0.2	0.2	0.3	6,983	4,721	8,467
6	South Atlantic	268,616	169,815	73,598	17,935	4,529	1,571	837	209	81	32	15	6	211,265	210,744	26.5	18.4	19.9	1,250,847	752,498	1,110,687
7	East South Central	194,348	170,688	19,152	3,015	808	313	216	78	46	24	13	15	181,082	174,187	19.0	15.9	16.4	479,768	406,136	596,644
8	West South Central	954	881	36	22	10	5	-----	-----	-----	-----	-----	-----	1,863	1,090	0.1	0.2	0.1	1,033	540	475
9	Mountain	3	3	-----	-----	-----	-----	-----	-----	-----	-----	-----	-----	40	8	(2)	(2)	(2)	(3)	5	20
10	Pacific	8	8	-----	-----	-----	-----	-----	-----	-----	-----	-----	-----	18	8	(2)	(2)	(2)	6	4	11
	NEW ENGLAND:																				
11	Maine	-----	-----	-----	-----	-----	-----	-----	-----	-----	-----	-----	-----	4	-----	---	(2)	---	-----	1	-----
12	New Hampshire	8	8	-----	-----	-----	-----	-----	-----	-----	-----	-----	-----	7	15	(2)	(2)	0.1	7	9	116
13	Vermont	5	1 5	-----	-----	-----	-----	-----	-----	-----	-----	-----	-----	8	14	(2)	(2)	0.1	18	4	138
14	Massachusetts	769	403	248	63	25	12	4	4	2	5	1 3	-----	520	1,033	2.4	1.5	4.0	5,235	3,280	8,095
15	Rhode Island	1	-----	-----	-----	-----	-----	-----	-----	-----	-----	-----	-----	1	2	(2)	(2)	(2)	(3)	1	(3)
16	Connecticut	1,142	409	410	145	59	35	34	16	10	5	3	16	1,014	1,511	5.4	3.2	8.8	13,216	10,594	19,115
	MIDDLE ATLANTIC:																				
17	New York	343	273	61	1 9	-----	-----	-----	-----	-----	-----	-----	-----	80	247	0.2	(2)	0.2	1,095	155	824
18	New Jersey	1	-----	-----	-----	-----	-----	-----	-----	-----	-----	-----	-----	-----	-----	(2)	---	---	(3)	-----	-----
19	Pennsylvania	5,792	2,958	2,150	532	104	30	15	1 3	-----	-----	-----	-----	4,167	7,770	3.4	2.2	4.5	30,794	17,766	40,040
	EAST NORTH CENTRAL:																				
20	Ohio	10,920	9,184	1,581	129	19	1 7	-----	-----	-----	-----	-----	-----	10,778	15,220	4.7	4.2	6.9	30,036	24,380	49,575
21	Indiana	6,753	6,430	293	21	4	1 5	-----	-----	-----	-----	-----	-----	5,776	8,847	3.7	2.9	4.9	11,857	8,447	19,372
22	Illinois	132	1 132	-----	-----	-----	-----	-----	-----	-----	-----	-----	-----	285	276	0.1	0.1	0.1	60	98	184
23	Michigan	5	1 5	-----	-----	-----	-----	-----	-----	-----	-----	-----	-----	45	-----	(2)	(2)	---	15	18	-----
24	Wisconsin	6,307	4,788	1,354	127	21	1 7	-----	-----	-----	-----	-----	-----	2,652	8,926	3.4	1.3	4.9	22,280	8,460	38,602
	WEST NORTH CENTRAL:																				
25	Minnesota	190	167	1 23	-----	-----	-----	-----	-----	-----	-----	-----	-----	68	484	0.1	(2)	0.3	470	145	1,295
26	Iowa	8	8	-----	-----	-----	-----	-----	-----	-----	-----	-----	-----	10	-----	(2)	(2)	---	17	3	-----
27	Missouri	1,951	1,499	326	87	29	7	1 3	-----	-----	-----	-----	-----	2,376	2,560	0.8	0.9	1.0	6,116	4,289	5,039
28	North Dakota	-----	-----	-----	-----	-----	-----	-----	-----	-----	-----	-----	-----	-----	-----	---	---	---	-----	-----	-----
29	South Dakota	-----	-----	-----	-----	-----	-----	-----	-----	-----	-----	-----	-----	-----	-----	---	---	---	-----	-----	-----
30	Nebraska	1	-----	-----	-----	-----	-----	-----	-----	-----	-----	-----	-----	3	-----	(2)	(2)	---	(3)	(3)	-----
31	Kansas	93	63	22	1 8	-----	-----	-----	-----	-----	-----	-----	-----	84	37	0.1	(2)	(2)	360	286	133
	SOUTH ATLANTIC:																				
32	Delaware	-----	-----	-----	-----	-----	-----	-----	-----	-----	-----	-----	-----	-----	-----	---	---	---	-----	-----	-----
33	Maryland	5,284	1,636	2,230	905	286	129	78	13	2	3	-----	-----	5,636	5,477	12.5	12.7	12.7	39,911	36,381	32,974
34	Dist. of Columbia	1	-----	-----	-----	-----	-----	-----	-----	-----	-----	-----	-----	-----	-----	1.5	---	---	(3)	-----	-----
35	Virginia	46,091	34,839	8,631	1,850	394	112	47	14	1 4	-----	-----	-----	37,911	40,631	26.4	19.2	23.8	160,686	102,270	172,134
36	West Virginia	2,457	2,440	14	3	-----	-----	-----	-----	-----	-----	-----	-----	3,137	4,641	2.5	3.0	5.6	2,689	2,806	7,181
37	North Carolina	144,670	78,811	48,090	12,890	3,209	1,093	546	139	55	22	11	4	122,552	117,222	52.0	40.7	41.9	774,598	482,492	685,074
38	South Carolina	29,464	20,191	7,232	1,428	361	133	86	18	12	1 3	-----	-----	22,459	22,519	21.4	13.6	14.3	126,815	71,662	112,852
39	Georgia	34,410	27,579	5,713	810	185	67	37	12	3	1 4	-----	-----	18,116	18,578	15.9	7.2	7.3	117,988	50,773	90,170
40	Florida	6,259	4,318	1,476	249	92	37	43	13	6	1 5	-----	-----	1,474	1,676	10.2	2.0	2.8	28,160	6,114	10,302
	EAST SOUTH CENTRAL:																				
41	Kentucky	126,691	107,849	15,186	2,402	663	256	184	66	40	20	11	14	119,367	123,455	50.1	42.9	50.1	361,005	296,666	466,118
42	Tennessee	66,909	62,094	3,950	608	143	57	32	12	6	4	1 3	-----	59,081	50,478	27.0	21.6	20.5	118,206	108,907	129,973
43	Alabama	641	619	16	1 6	-----	-----	-----	-----	-----	-----	-----	-----	1,998	254	0.3	0.7	0.1	525	443	547
44	Mississippi	107	1 107	-----	-----	-----	-----	-----	-----	-----	-----	-----	-----	636	20	(2)	0.2	(2)	32	120	6
	WEST SOUTH CENTRAL:																				
45	Arkansas	703	703	-----	-----	-----	-----	-----	-----	-----	-----	-----	-----	1,234	929	0.3	0.5	0.4	166	288	232
46	Louisiana	141	69	35	22	10	5	-----	-----	-----	-----	-----	-----	211	39	0.1	0.1	(2)	842	175	169
47	Oklahoma	67	1 67	-----	-----	-----	-----	-----	-----	-----	-----	-----	-----	220	104	(2)	0.1	0.1	19	59	37
48	Texas	43	43	-----	-----	-----	-----	-----	-----	-----	-----	-----	-----	198	18	(2)	(2)	(2)	6	40	17
	MOUNTAIN:																				
49	Montana	1	-----	-----	-----	-----	-----	-----	-----	-----	-----	-----	-----	1	-----	(2)	(2)	---	(3)	(3)	-----
50	Idaho	-----	-----	-----	-----	-----	-----	-----	-----	-----	-----	-----	-----	-----	-----	---	---	---	-----	-----	-----
51	Wyoming	-----	-----	-----	-----	-----	-----	-----	-----	-----	-----	-----	-----	-----	-----	---	---	---	-----	-----	-----
52	Colorado	-----	-----	-----	-----	-----	-----	-----	-----	-----	-----	-----	-----	1	-----	---	(2)	---	-----	(3)	-----
53	New Mexico	2	-----	-----	-----	-----	-----	-----	-----	-----	-----	-----	-----	38	6	(2)	0.1	(2)	(3)	5	20
54	Arizona	-----	-----	-----	-----	-----	-----	-----	-----	-----	-----	-----	-----	-----	-----	---	---	---	-----	-----	-----
55	Utah	-----	-----	-----	-----	-----	-----	-----	-----	-----	-----	-----	-----	-----	-----	---	---	---	-----	-----	-----
56	Nevada	-----	-----	-----	-----	-----	-----	-----	-----	-----	-----	-----	-----	-----	-----	---	---	---	-----	-----	-----
	PACIFIC:																				
57	Washington	3	3	-----	-----	-----	-----	-----	-----	-----	-----	-----	-----	7	3	(2)	(2)	(2)	1	(3)	1
58	Oregon	2	-----	-----	-----	-----	-----	-----	-----	-----	-----	-----	-----	6	1	(2)	(2)	(2)	1	2	3
59	California	1	-----	-----	-----	-----	-----	-----	-----	-----	-----	-----	-----	3	2	(2)	(2)	(2)	4	2	7

1 Includes succeeding groups where less than 3 farms were reported.
2 Less than one-tenth of 1 percent.
3 Less than 1 acre.

AND 1929; WITH FARMS REPORTING CLASSIFIED BY ACRES HARVESTED, 1939; BY DIVISIONS AND STATES

ACREAGE—Continued									PRODUCTION (POUNDS)						VALUE								
Percent increase or decrease (-)			Percent of cropland harvested			Average per farm reporting			1939	1934	1929	Average per acre			Total (dollars)			Average per pound			Percent of value of all crops		
1929-1939	1934-1939	1929-1934	1939	1934	1929	1939	1934	1929				1939	1934	1929	1939	1934	1929	1939	1934	1929	1939	1929	
-1.9	49.8	-34.5	0.6	0.4	0.5	3.7	2.9	4.4	1,699,727,914	1,021,448,870	1,456,510,003	917	826	771	258,990,303	218,871,975	265,886,604	0.15	0.21	0.18	4.5	3.2	1
-32.7	33.0	-49.4	0.5	0.3	0.8	9.6	8.9	10.7	28,040,905	19,896,425	38,206,705	1,518	1,433	1,391	9,049,304	6,413,740	17,551,855	0.32	0.32	0.46	6.9	9.2	2
-22.0	77.9	-56.1	0.2	0.1	0.3	6.2	4.2	5.1	41,582,502	20,651,046	51,510,159	1,304	1,152	1,261	5,725,358	1,916,671	6,213,071	0.14	0.09	0.12	1.5	1.3	3
-39.2	55.2	-60.8	0.1	0.1	0.2	2.7	2.1	3.2	72,544,785	43,046,233	99,164,479	1,129	1,040	958	9,332,899	4,470,222	15,887,203	0.13	0.10	0.16	0.8	1.3	4
7.7	47.5	-27.0	(z)	(z)	(z)	3.1	1.9	2.1	6,396,780	5,350,638	6,203,317	919	710	959	807,438	232,934	1,247,085	0.13	0.07	0.20	0.1	0.1	5
12.6	66.2	-32.2	4.4	2.7	4.0	4.7	3.6	5.3	1,116,438,750	598,366,235	771,948,663	893	793	895	167,918,927	156,058,633	140,764,200	0.15	0.26	0.18	21.2	13.8	6
-19.8	18.1	-31.9	1.9	1.6	2.4	2.5	2.2	3.4	434,253,705	337,937,345	489,247,190	905	832	820	66,071,047	47,867,682	84,371,800	0.15	0.14	0.17	12.3	10.0	7
117.5	91.5	13.7	(z)	(z)	(z)	1.1	0.3	0.4	467,082	194,956	199,290	452	361	420	86,925	21,679	45,352	0.19	0.11	0.23	(z)	(z)	8
----	----	-75.0	---	(z)	(z)	---	0.1	3.3	270	718	20,600	----	144	1,030	32	50	4,120	0.12	0.07	0.20	(z)	(z)	9
-45.5	50.0	-63.8	(z)	(z)	(z)	1.0	0.3	1.8	3,155	5,274	9,600	526	1,318	873	373	364	1,920	0.12	0.07	0.20	(z)	(z)	10
----	----	----	---	(z)	---	---	0.3	---	----------	355	----------	----	355	----	----------	28	----------	----	0.08	----	---	---	11
-94.0	-22.2	-92.2	(z)	(z)	(z)	0.9	1.3	7.7	10,078	10,180	135,469	1,440	1,131	1,176	2,419	2,667	75,036	0.24	0.26	0.55	(z)	0.7	12
-87.0	350.0	-97.1	(z)	(z)	(z)	3.6	0.5	9.9	28,168	3,958	233,066	1,565	990	1,889	6,760	1,037	76,912	0.24	0.26	0.33	(z)	0.3	13
-35.3	59.6	-59.5	1.1	0.6	1.7	6.8	6.3	7.8	8,531,689	5,411,107	11,610,993	1,630	1,650	1,434	2,292,676	1,417,710	4,701,028	0.27	0.26	0.40	6.9	11.6	14
----	----	----	---	(z)	---	---	1.0	---	22	700	350	----	700	----	5	105	116	0.23	0.15	0.33	(z)	(z)	15
-30.9	24.7	-44.6	3.6	2.2	5.1	11.6	10.4	12.7	19,470,988	14,470,125	26,225,827	1,473	1,366	1,372	6,747,444	4,992,195	12,698,761	0.35	0.34	0.48	26.7	38.5	16
32.9	606.5	-81.2	(z)	(z)	(z)	3.2	1.9	3.3	1,398,105	215,321	925,883	1,277	1,389	1,124	145,594	18,149	140,648	0.10	0.07	0.15	0.1	0.1	17
----	----	----	---	---	---	---	---	---	100	----------	----------	----	----	----	10	----------	----------	0.10	----	----	(z)	---	18
-23.1	73.3	-55.6	0.5	0.3	0.6	5.3	4.3	5.2	40,184,297	20,435,725	50,584,276	1,305	1,150	1,265	5,579,754	1,900,522	6,072,425	0.14	0.09	0.12	3.4	2.9	19
-39.4	23.2	-50.8	0.3	0.2	0.5	2.8	2.3	3.3	29,349,931	23,834,591	39,828,515	977	978	805	3,610,429	2,621,805	6,439,874	0.12	0.11	0.16	1.6	2.6	20
-38.8	40.4	-56.4	0.1	0.1	0.2	1.8	1.5	2.2	10,738,781	7,159,566	15,901,766	906	848	821	1,704,000	1,002,339	2,669,149	0.16	0.14	0.17	0.9	1.3	21
-67.4	-38.8	-46.7	(z)	(z)	(z)	0.5	0.3	0.7	57,391	74,795	144,552	957	763	786	8,804	7,460	18,364	0.15	0.10	0.13	(z)	(z)	22
----	-16.7	----	(z)	(z)	----	3.0	0.4	---	17,250	6,281	----------	1,150	349	----	2,588	628	----------	0.15	0.10	----	(z)	---	23
-39.1	163.4	-76.9	0.2	0.1	0.4	3.5	3.2	4.1	32,361,452	11,971,000	43,289,644	1,453	1,415	1,185	4,007,078	857,970	6,540,016	0.12	0.07	0.15	2.4	2.8	24
-63.7	228.7	-89.0	(z)	(z)	(z)	2.5	2.1	2.7	614,817	171,956	1,551,035	1,306	1,202	1,182	55,332	9,458	216,018	0.09	0.06	0.14	(z)	0.1	25
----	466.7	----	(z)	(z)	---	2.1	0.3	---	18,158	2,547	----------	1,087	782	----	2,177	141	----------	0.12	0.06	----	(z)	---	26
21.4	42.6	-14.9	(z)	(z)	(z)	3.1	1.6	2.0	5,470,310	2,958,805	4,549,089	894	689	903	705,904	204,020	1,008,428	0.13	0.07	0.22	0.4	0.5	27
----	----	----	---	---	---	---	---	---	----------	----------	----------	----	----	----	----------	----------	----------	----	----	----	---	---	28
----	----	----	---	---	---	---	---	---	----------	----------	----------	----	----	----	----------	----------	----------	----	----	----	---	---	29
----	----	----	---	---	---	---	---	---	40	440	----------	----	----	----	4	35	----------	0.10	0.08	----	(z)	---	30
170.7	26.9	115.0	(z)	(z)	(z)	3.9	3.4	3.6	293,475	219,090	123,193	815	766	926	44,021	19,280	24,639	0.15	0.09	0.20	(z)	(z)	31
----	----	----	---	---	---	---	---	---	----------	----------	----------	----	----	----	----------	----------	----------	----	----	----	---	---	32
21.0	9.7	10.3	2.5	2.2	1.9	7.6	6.6	6.0	28,209,323	24,798,728	21,624,127	707	682	656	5,352,969	4,711,758	5,846,647	0.19	0.19	0.27	11.8	8.6	33
----	----	----	---	---	---	---	---	---	300	----------	----------	----	----	----	59	----------	----------	0.20	----	----	(z)	---	34
-6.7	57.1	-40.6	4.2	2.7	4.3	3.5	2.7	4.2	136,753,568	79,009,028	115,825,610	851	773	673	19,309,199	18,093,067	20,541,061	0.14	0.23	0.18	16.8	12.8	35
-62.6	-4.2	-60.9	0.2	0.2	0.4	1.1	0.9	1.5	2,165,779	1,785,508	5,361,698	805	838	747	393,444	290,712	1,129,045	0.18	0.16	0.21	1.0	2.2	36
13.1	60.5	-29.6	12.6	8.1	11.8	5.4	3.9	5.8	715,616,397	398,549,137	454,222,810	924	826	663	109,358,911	115,586,504	82,296,099	0.15	0.28	0.18	45.3	32.3	37
12.4	77.0	-36.5	2.9	1.7	2.7	4.3	3.2	5.0	118,962,944	55,900,223	83,302,706	958	780	738	17,250,649	12,074,448	12,933,344	0.15	0.22	0.16	14.9	9.3	38
30.9	132.4	-43.7	1.3	0.6	1.1	3.4	2.8	4.9	94,408,855	31,671,213	82,363,722	800	824	913	12,522,473	6,017,530	15,297,926	0.13	0.19	0.19	8.1	8.5	39
173.3	360.6	-40.7	1.7	0.4	0.7	4.5	4.1	6.1	20,321,564	4,654,398	9,248,190	722	761	898	3,729,225	1,284,614	2,920,078	0.18	0.28	0.32	5.1	3.1	40
-22.6	21.7	-36.4	6.8	5.5	8.7	2.8	2.5	3.8	324,518,411	243,687,643	376,648,553	899	821	808	50,538,250	35,563,798	64,253,896	0.16	0.15	0.17	36.3	36.7	41
-9.1	8.5	-16.2	1.9	1.7	2.1	1.8	1.8	2.6	109,422,777	94,153,233	112,236,961	926	864	364	15,495,461	11,954,921	20,056,786	0.14	0.13	0.18	11.5	10.8	42
-4.0	18.5	-19.0	(z)	(z)	(z)	0.8	0.2	2.3	295,776	179,148	357,093	563	404	653	34,937	32,247	60,235	0.12	0.18	0.17	(z)	(z)	43
433.3	-73.3	----	(z)	(z)	(z)	0.3	0.2	0.3	16,741	37,321	4,603	523	311	767	2,399	6,718	863	0.14	0.18	0.19	(z)	(z)	44
-28.4	-37.6	14.7	(z)	(z)	(z)	0.2	0.2	0.2	81,751	95,593	94,750	492	359	408	10,628	6,596	20,233	0.13	0.07	0.21	(z)	(z)	45
345.5	381.1	-7.4	(z)	(z)	(z)	6.0	0.8	4.8	374,363	67,987	81,047	445	388	429	74,876	12,918	20,095	0.20	0.19	0.25	0.1	(z)	46
-48.6	-67.8	59.5	(z)	(z)	(z)	0.3	0.3	0.4	8,253	22,729	15,909	434	385	430	1,070	1,568	3,488	0.13	0.07	0.22	(z)	(z)	47
-64.7	-85.0	135.3	(z)	(z)	(z)	0.1	0.2	0.9	2,715	8,647	7,584	452	216	446	351	597	1,538	0.13	0.07	0.20	(z)	(z)	48
----	----	----	---	---	---	---	---	---	50	100	----------	----	----	----	6	7	----------	0.12	0.07	----	(z)	---	49
----	----	----	---	---	---	---	---	---	----------	----------	----------	----	----	----	----------	----------	----------	----	----	----	---	---	50
----	----	----	---	---	---	---	---	---	----------	----------	----------	----	----	----	----------	----------	----------	----	----	----	---	---	51
----	----	----	---	---	---	---	---	---	----------	50	----------	----	----	----	----------	4	----------	----	0.08	----	---	---	52
----	----	-75.0	---	(z)	(z)	---	0.1	3.3	220	568	20,600	----	114	1,030	26	39	4,120	0.12	0.07	0.20	(z)	(z)	53
----	----	----	---	---	---	---	---	---	----------	----------	----------	----	----	----	----------	----------	----------	----	----	----	---	---	54
----	----	----	---	---	---	---	---	---	----------	----------	----------	----	----	----	----------	----------	----------	----	----	----	---	---	55
----	----	----	---	---	---	---	---	---	----------	----------	----------	----	----	----	----------	----------	----------	----	----	----	---	---	56
----	----	----	(z)	----	----	0.3	---	0.3	105	520	600	105	----	600	15	56	120	0.14	0.07	0.20	(z)	(z)	57
-66.7	-50.0	-33.3	(z)	(z)	(z)	0.5	0.3	3.0	1,050	1,654	4,000	1,050	827	1,333	158	114	800	0.15	0.07	0.20	(z)	(z)	58
-42.9	100.0	-71.4	(z)	(z)	(z)	4.0	0.7	3.5	2,000	3,100	5,000	500	1,550	714	200	214	1,000	0.10	0.07	0.20	(z)	(z)	59

TABLE 49.—TOBACCO HARVESTED—FARMS REPORTING, 1899 TO 1939; ACREAGE,

	DIVISION AND STATE	FARMS REPORTING							ACREAGE								
		1939	1934	1929	1924	1919	1909	1899	1939	1934	1929	1924	1919	1909	1899	1889	1879
1	United States	498,348	422,166	432,975	396,352	448,572	326,919	308,292	1,853,250	1,237,117	1,888,365	1,537,843	1,861,480	1,294,911	1,101,460	695,301	658,841
	GEOGRAPHIC DIVISIONS:																
2	New England	1,925	1,554	2,575	4,222	4,610	3,865	4,026	18,476	13,889	27,464	36,379	36,225	21,745	14,212	8,451	12,199
3	Middle Atlantic	6,136	4,247	8,017	10,536	11,857	13,032	13,846	31,889	17,921	40,864	46,677	45,415	45,852	39,069	35,629	32,655
4	East North Central	24,117	19,536	33,269	35,406	41,376	42,929	29,783	64,248	41,403	105,733	114,355	140,572	171,973	115,810	75,094	61,225
5	West North Central	2,243	2,543	3,081	2,374	7,602	6,784	11,264	6,963	4,721	6,467	5,206	5,056	5,709	4,708	11,695	16,815
6	South Atlantic	266,616	211,285	210,744	183,557	197,014	120,731	117,629	1,250,947	752,498	1,110,687	761,009	867,155	487,411	465,754	234,981	241,480
7	East South Central	194,348	181,082	174,187	159,380	182,085	135,360	120,900	479,768	406,156	596,644	573,258	775,077	560,523	457,998	325,971	271,320
8	West South Central	954	1,863	1,080	1,077	3,974	4,196	10,751	1,033	540	475	959	1,279	1,683	3,857	2,408	3,002
9	Mountain	3	40	6	------	16	53	12	(1)	5	20	------	2	11	8	8	12
10	Pacific	6	16	6	------	59	29	101	6	4	11	------	701	4	46	64	135
	NEW ENGLAND:																
11	Maine	------	4	------	------	17	3	2	------	1	------	------	(1)	(1)	(1)	1	1
12	New Hampshire	8	7	15	35	49	33	37	7	9	116	159	108	79	109	57	88
13	Vermont	5	8	14	41	55	45	69	18	4	138	193	78	103	158	50	84
14	Massachusetts	789	520	1,033	1,372	1,293	910	1,009	5,235	3,280	8,095	10,035	9,109	5,521	3,826	2,012	3,358
15	Rhode Island	1	1	2	------	5	5	------	(1)	1	(1)	------	(1)	(1)	------	------	2
16	Connecticut	1,142	1,014	1,511	2,774	3,191	2,869	2,909	13,216	10,594	19,115	25,992	28,930	16,042	10,119	6,331	8,068
	MIDDLE ATLANTIC:																
17	New York	343	80	247	543	890	1,355	4,221	1,095	155	824	1,897	2,613	4,109	11,307	8,629	4,957
18	New Jersey	1	------	------	------	6	11	4	(1)	------	------	------	1	1	2	45	152
19	Pennsylvania	5,792	4,167	7,770	9,993	10,961	11,666	9,621	30,794	17,766	40,040	44,780	42,799	41,742	27,760	26,955	27,586
	EAST NORTH CENTRAL:																
20	Ohio	10,920	10,778	15,220	18,407	20,294	23,119	18,668	30,036	24,380	49,575	58,317	75,789	106,477	71,422	44,303	34,676
21	Indiana	8,753	5,776	8,847	9,139	9,889	8,680	3,990	11,957	8,447	19,372	20,678	22,459	25,894	8,219	9,373	11,955
22	Illinois	132	285	276	218	1,327	1,652	2,108	60	98	184	333	850	1,315	2,242	4,155	5,812
23	Michigan	5	45	------	------	79	108	102	15	18	------	------	9	31	97	22	170
24	Wisconsin	6,307	2,852	8,926	9,642	9,787	9,390	6,919	22,280	8,460	36,602	35,027	41,465	40,458	33,830	17,241	8,810
	WEST NORTH CENTRAL:																
25	Minnesota	190	68	484	266	232	186	186	470	143	1,295	658	455	150	117	49	163
26	Iowa	8	10	------	17	123	174	281	17	3	------	27	43	81	151	124	692
27	Missouri	1,951	2,378	2,560	2,086	7,143	6,168	10,475	6,116	4,289	5,039	4,517	4,490	5,433	4,361	11,350	15,521
28	North Dakota [2]	------	------	------	------	4	16	3	------	------	------	------	1	6	1	2	------
29	South Dakota [2]	------	------	------	------	------	11	11	------	------	------	------	------	(1)	2	1	5
30	Nebraska	1	3	------	------	18	37	101	(1)	(1)	------	------	(1)	(1)	14	48	101
31	Kansas	93	84	37	5	82	132	207	360	286	133	6	67	39	80	123	333
	SOUTH ATLANTIC:																
32	Delaware	------	------	------	------	7	------	1	------	------	------	------	3	------	4	20	4
33	Maryland	5,284	5,636	5,477	5,775	5,504	4,392	5,338	39,911	38,381	32,974	31,700	28,550	26,072	42,011	20,274	38,174
34	Dist. of Columbia	1	------	------	------	------	------	------	(1)	------	------	------	------	------	------	------	2
35	Virginia [3]	46,091	37,911	40,831	49,596	52,409	44,472	44,872	160,686	102,270	172,134	194,974	225,504	185,427	184,334	110,579	140,791
36	West Virginia [3]	2,457	3,137	4,641	5,082	8,610	9,299	5,045	2,689	2,806	7,181	7,767	11,233	17,928	5,129	4,647	4,071
37	North Carolina	144,670	122,552	117,222	94,274	98,310	51,926	51,106	774,598	482,492	685,074	407,228	459,011	221,890	203,023	97,077	57,208
38	South Carolina	29,464	22,489	22,519	19,281	25,576	8,166	6,744	126,815	71,662	112,852	78,459	103,496	30,082	25,993	394	169
39	Georgia	34,410	18,116	18,578	8,594	5,752	1,760	3,526	117,988	50,773	90,170	35,545	25,067	2,025	2,304	800	971
40	Florida	8,239	1,474	1,676	777	846	716	998	28,160	6,114	10,302	5,336	4,291	3,987	2,056	1,190	90
	EAST SOUTH CENTRAL:																
41	Kentucky	126,691	119,387	123,455	120,163	143,599	108,050	86,534	361,005	296,866	466,118	449,140	631,438	469,795	384,805	274,587	226,120
42	Tennessee	66,909	59,081	50,478	39,042	35,936	25,637	27,980	118,208	108,907	129,973	124,054	138,561	90,468	71,849	51,471	41,332
43	Alabama	641	1,998	234	145	1,905	1,267	5,287	525	443	547	56	3,435	211	1,141	679	2,197
44	Mississippi	107	636	20	30	625	408	1,119	32	120	6	8	1,843	49	203	234	1,471
	WEST SOUTH CENTRAL:																
45	Arkansas	703	1,234	929	889	3,056	3,529	7,781	166	266	232	318	622	758	1,887	1,876	2,064
46	Louisiana	141	211	39	67	134	208	522	842	175	189	602	516	519	275	109	253
47	Oklahoma [4]	67	220	104	95	413	207	682	19	59	37	23	82	82	252	------	------
48	Texas	43	198	18	26	371	452	1,746	6	40	17	16	59	324	1,445	423	685
	MOUNTAIN:																
49	Montana	1	1	------	------	------	2	1	(1)	(1)	------	------	------	3	1	(1)	------
50	Idaho	------	------	------	------	------	2	3	------	------	------	------	------	(1)	1	------	2
51	Wyoming	------	------	------	------	------	------	------	------	------	------	------	------	------	------	------	------
52	Colorado	------	1	------	------	7	2	------	------	(1)	------	------	1	(1)	------	2	------
53	New Mexico	2	38	6	------	7	38	7	(1)	5	20	------	1	7	6	6	7
54	Arizona	------	------	------	------	1	4	1	------	------	------	------	(1)	1	(1)	(1)	1
55	Utah	------	------	------	------	------	5	------	------	------	------	------	------	(1)	------	------	------
56	Nevada	------	------	------	------	------	------	------	------	------	------	------	------	------	------	------	2
	PACIFIC:																
57	Washington	3	7	3	------	5	9	23	1	(1)	1	------	(1)	(1)	5	25	8
58	Oregon	2	6	1	------	9	8	67	1	2	3	------	1	(1)	14	12	43
59	California	1	3	2	------	45	12	11	4	2	7	------	700	4	27	27	84

1 Less than 1 acre.
2 North Dakota and South Dakota admitted as States in 1889. Figures for 1879 obtained by consolidating data for the counties which then occupied the areas now known as North Dakota and South Dakota, respectively. The 1859 figures are for Dakota Territory.
3 In 1859, 1849, and 1839, Virginia included the area now known as West Virginia.
4 Figures for 1899 include Indian Territory.

1879 TO 1939; AND PRODUCTION, 1839 TO 1939; BY DIVISIONS AND STATES

PRODUCTION (POUNDS)													
1939	1934	1929	1924	1919	1909	1899	1889	1879	1869	1859	1849	1839	
1,699,727,914	1,021,448,870	1,456,510,003	1,108,339,883	1,371,504,261	1,055,764,806	868,112,865	488,258,646	472,661,157	262,735,341	434,209,461	199,752,655	219,163,319	1
28,040,905	19,896,425	38,206,705	49,277,445	56,732,177	37,961,893	23,810,524	11,827,083	19,717,398	15,870,499	9,266,445	1,405,920	537,659	2
41,582,502	20,651,046	51,510,159	58,509,607	59,320,475	51,510,925	55,461,710	38,306,257	43,597,018	5,858,208	9,095,653	998,150	327,884	3
72,544,785	43,046,233	99,164,479	92,092,233	138,197,872	157,959,785	119,851,780	68,007,946	58,236,294	34,282,837	40,179,660	12,542,976	8,328,624	4
6,396,780	3,350,638	6,203,317	4,714,582	4,691,739	5,704,572	3,349,811	9,596,421	12,757,601	12,439,751	25,452,297	17,119,825	9,075,980	5
1,116,458,730	596,366,235	771,948,663	452,918,089	493,732,082	334,569,496	300,194,090	100,843,545	155,651,502	66,549,298	197,109,971	91,700,133	117,280,986	6
434,253,705	337,957,345	489,247,190	448,412,648	619,785,971	467,348,072	363,820,310	258,473,239	201,352,925	126,985,075	151,966,992	75,865,078	83,344,114	7
467,082	194,956	199,290	415,279	552,091	700,915	1,592,830	1,177,341	1,247,457	670,133	1,127,834	312,711	268,263	8
270	718	20,600	----------	1,276	3,457	2,510	1,562	3,390	10,202	7,044	8,537	----------	9
3,155	5,274	9,600	----------	490,578	5,691	29,300	23,272	97,572	69,338	3,565	1,325	----------	10
----------	355	----------	----------	700	50	150	200	250	15	1,583	----------	30	11
10,078	10,160	136,469	217,196	135,182	136,894	181,644	86,593	170,845	155,334	18,581	50	115	12
28,168	3,958	233,066	295,235	120,210	164,680	291,390	70,518	131,432	72,671	12,245	----------	585	13
8,531,669	5,411,107	11,610,993	14,074,156	14,282,589	9,549,306	6,406,570	2,794,848	5,369,436	7,312,885	3,233,198	138,246	64,955	14
22	700	350	----------	300	510	----------	----------	785	796	705	----------	317	15
19,470,968	14,470,125	26,226,827	34,690,858	42,193,196	28,110,453	18,930,770	8,874,924	14,044,052	8,328,798	6,000,133	1,287,624	471,857	16
1,398,105	215,321	925,883	2,155,866	3,353,954	5,345,035	13,958,370	9,316,135	6,481,431	2,349,798	5,764,582	83,189	744	17
100	----------	----------	----------	670	1,090	720	33,855	172,315	40,871	149,485	310	1,922	18
40,184,297	20,435,725	50,584,276	56,353,741	55,965,851	46,164,800	41,502,620	28,956,247	36,943,272	3,467,559	3,181,586	912,651	325,018	19
29,349,951	23,834,591	39,828,515	40,926,611	64,420,472	88,603,308	65,957,100	37,853,563	34,735,235	18,741,975	25,092,581	10,454,449	5,942,275	20
10,758,781	7,159,566	15,901,768	18,413,137	18,752,202	21,387,824	8,882,470	7,710,297	8,872,842	9,325,392	7,993,378	1,044,820	1,820,306	21
57,391	74,795	144,552	229,980	566,280	1,029,616	1,447,150	3,042,936	3,935,825	5,249,274	6,885,262	841,394	564,326	22
17,250	6,281	----------	----------	4,692	29,855	64,580	11,984	83,969	5,395	121,099	1,245	1,602	23
32,381,452	11,971,000	43,289,644	32,522,305	52,454,246	46,909,182	45,500,480	19,389,166	10,608,423	960,813	87,340	1,268	115	24
614,817	171,956	1,531,035	644,150	517,605	173,321	127,730	23,255	69,922	8,247	38,938	----------	----------	25
18,138	2,347	----------	24,235	38,217	102,886	127,420	74,396	420,477	71,792	303,168	6,041	8,075	26
5,470,310	2,956,805	4,549,069	4,040,587	4,074,977	5,372,738	3,041,996	9,424,825	12,015,657	12,320,483	25,086,196	17,113,784	9,067,915	27
----------	----------	----------	----------	1,040	3,988	210	590	----------	----------	10	----------	----------	28
----------	----------	----------	----------	----------	860	730	195	1,897					29
40	440	----------	----------	544	2,423	5,765	11,049	57,979	5,998	3,636	----------	----------	30
293,475	219,090	123,193	5,610	59,356	48,376	45,960	62,083	191,669	33,241	20,349	----------	----------	31
----------	----------	----------	----------	1,777	----------	2,000	29,680	1,278	250	9,699	----------	272	32
28,209,325	24,798,728	21,624,127	22,473,736	17,336,859	17,845,699	24,599,480	12,350,838	26,082,147	15,785,339	38,410,965	21,407,497	24,816,012	33
300	----------	----------	----------	----------	----------	----------	----------	1,400	----------	15,200	7,800	55,550	34
136,753,568	79,009,028	115,825,610	116,525,407	102,591,226	132,979,390	122,884,900	46,522,655	79,986,868	37,086,364	123,908,312	56,803,227	75,347,108	35
2,165,779	1,783,508	5,361,698	5,681,477	7,587,052	14,356,400	3,087,140	2,602,021	2,296,146	2,046,452				36
715,616,397	398,549,137	454,222,610	257,456,496	280,163,432	138,813,163	127,503,400	36,375,258	26,986,213	11,150,087	32,853,250	11,994,786	16,772,359	37
118,962,944	55,900,225	83,302,708	38,497,602	71,193,072	25,583,049	19,895,970	222,898	45,676	34,805	104,412	74,285	51,519	38
94,408,855	31,671,213	82,363,722	27,807,987	10,584,988	1,485,994	1,105,600	263,752	228,590	288,596	919,318	423,924	162,894	39
20,321,564	4,654,398	9,248,190	4,495,405	4,473,696	3,505,801	1,125,600	470,443	21,182	157,405	828,815	998,614	75,274	40
324,518,411	243,587,643	376,846,533	349,747,909	504,661,592	398,482,301	314,288,050	221,880,305	171,120,784	105,305,869	108,126,840	55,501,196	53,436,909	41
109,422,777	94,133,233	112,236,961	98,652,358	112,367,567	68,756,599	49,157,550	36,368,395	29,365,052	21,465,452	45,448,097	20,148,932	29,550,432	42
295,776	179,148	357,093	31,182	2,031,235	90,572	311,950	162,430	452,426	152,742	232,914	164,990	275,302	43
16,741	37,321	4,605	1,199	725,577	18,600	62,760	62,111	414,663	61,012	159,141	49,960	83,471	44
81,731	95,593	94,750	183,681	267,050	318,418	831,700	954,790	970,220	594,886	989,980	218,936	148,439	45
374,383	67,987	61,047	230,100	221,277	172,418	102,100	46,845	55,954	15,541	39,940	26,878	119,824	46
8,253	22,729	15,909	12,136	36,897	50,546	108,910	----------	----------	----------	----------	----------	----------	47
2,715	8,647	7,584	9,362	27,087	161,533	550,120	175,706	221,283	59,706	97,914	86,897	----------	48
50	100	----------	----------	----------	150	200	25	----------	600	----------	----------	----------	49
----------	----------	----------	----------	----------	103	750	----------	400	----------	----------	----------	----------	50
----------	----------	----------	----------	----------	----------	----------	----------	----------	----------	----------	----------	----------	51
----------	50	----------	----------	875	100	----------	120	----------	890	----------	----------	----------	52
220	568	20,600	----------	381	2,334	1,400	1,415	890	8,587	7,044	8,467	----------	53
----------	----------	----------	----------	20	500	100	2	600	100	----------	----------	----------	54
----------	----------	----------	----------	----------	270	----------	----------	----------	----------	----------	70	----------	55
----------	----------	----------	----------	----------	----------	----------	----------	1,500	25	----------	----------	----------	56
105	520	600	----------	157	699	1,180	7,040	6,930	1,682	10	----------	----------	57
1,050	1,654	4,000	----------	480	490	4,630	3,325	17,325	3,847	405	325	----------	58
2,000	3,100	5,000	----------	489,941	4,502	23,490	12,907	73,317	63,809	3,150	1,000	----------	59

TABLE 50.—SWEET SORGHUMS FOR SIRUP—FARMS REPORTING, PRODUCTION, AND VALUE, 1939 AND 1929; AND ACREAGE, 1889 TO 1939; BY DIVISIONS AND STATES

DIVISION AND STATE	FARMS REPORTING		ACREAGE							PRODUCTION (GALLONS)				VALUE (DOLLARS)			
	1939	1929	1939	1929	1924	1919	1909	1899	1889	1939	1929	Average per acre 1939	Average per acre 1929	1939	1929	Average per gallon 1939	Average per gallon 1929
United States	228,901	189,164	176,351	138,143	184,115	482,043	326,352	293,152	415,691	9,045,965	8,294,231	51	61	5,411,192	7,341,453	0.60	0.89
GEOGRAPHIC DIVISIONS:																	
New England	1	-------	(1)	-------	-------	-------	-------	-------	11	15	-------	---	---	16	-------	1.23	-----
Middle Atlantic	15	11	11	6	2	159	72	126	608	567	241	52	40	389	262	0.69	1.09
East North Central	8,349	7,280	4,872	4,889	3,746	34,042	33,835	24,926	59,580	348,095	321,357	71	66	288,298	358,397	0.83	1.11
West North Central	10,188	11,458	10,828	12,612	17,395	48,746	50,590	67,240	125,710	648,338	802,221	60	64	479,456	849,451	0.74	1.06
South Atlantic	65,866	47,741	42,777	26,457	34,120	111,902	58,142	54,152	75,256	2,300,505	1,608,600	54	61	1,444,606	1,422,339	0.63	0.88
East South Central	107,603	99,295	61,866	69,291	82,773	190,257	130,894	83,911	114,577	4,265,173	4,510,730	52	65	2,393,633	3,777,841	0.56	0.84
West South Central	38,717	25,183	35,692	22,207	44,077	94,426	52,039	61,901	58,517	1,462,001	992,179	41	45	787,659	875,538	0.54	0.88
Mountain	113	223	204	565	1,728	1,768	704	689	1,542	15,107	47,128	74	84	11,643	47,388	0.77	1.01
Pacific	51	35	101	118	276	745	76	207	90	6,166	11,775	61	100	5,492	12,257	0.89	1.04
NEW ENGLAND:																	
Maine	-------	-------	-------	-------	-------	-------	-------	-------	5	-------	-------	---	---	-------	-------	-----	-----
New Hampshire	-------	-------	-------	-------	-------	-------	-------	-------	2	-------	-------	---	---	-------	-------	-----	-----
Vermont	-------	-------	-------	-------	-------	-------	-------	-------	1	-------	-------	---	---	-------	-------	-----	-----
Massachusetts	-------	-------	-------	-------	-------	-------	-------	-------	-------	-------	-------	---	---	-------	-------	-----	-----
Rhode Island	1	-------	(1)	-------	-------	-------	-------	-------	-------	13	-------	---	---	16	-------	1.23	-----
Connecticut	-------	-------	-------	-------	-------	-------	-------	-------	5	-------	-------	---	---	-------	-------	-----	-----
MIDDLE ATLANTIC:																	
New York	-------	-------	-------	-------	-------	4	10	14	114	-------	-------	---	---	-------	-------	-----	-----
New Jersey	1	-------	2	-------	2	6	(1)	7	6	100	-------	50	---	115	-------	1.15	-----
Pennsylvania	12	11	9	6	-------	149	62	105	488	467	241	52	40	274	262	0.59	1.09
EAST NORTH CENTRAL:																	
Ohio	1,986	1,751	840	634	324	5,464	4,578	5,037	7,505	65,556	47,342	78	75	56,705	57,620	0.86	1.22
Indiana	2,430	2,503	1,535	1,825	1,519	12,307	11,829	7,955	12,344	123,916	120,093	81	66	93,742	123,704	0.76	1.03
Illinois	2,053	2,375	1,714	2,083	1,663	10,654	14,846	9,158	15,384	111,344	134,358	65	65	91,288	147,229	0.82	1.10
Michigan	241	69	124	78	21	711	338	377	897	5,932	3,396	48	44	5,942	4,962	1.00	1.46
Wisconsin	1,639	502	659	289	219	4,906	2,244	2,309	3,450	41,347	18,168	63	56	40,623	22,882	0.98	1.42
WEST NORTH CENTRAL:																	
Minnesota	548	285	400	403	661	1,974	1,670	2,283	3,890	29,819	30,314	75	75	25,766	35,391	0.86	1.17
Iowa	1,169	1,339	1,934	2,589	1,286	9,968	4,996	8,287	16,540	194,797	287,702	101	111	156,469	333,595	0.80	1.16
Missouri	8,203	9,577	7,825	8,878	10,024	33,771	37,476	30,997	36,280	391,828	448,758	50	51	274,282	445,660	0.70	0.99
North Dakota	-------	-------	-------	-------	-------	-------	3	10	-------	-------	-------	---	---	-------	-------	-----	-----
South Dakota	4	4	3	2	-------	34	51	196	730	117	135	39	68	94	149	0.80	1.10
Nebraska	85	50	258	143	518	664	338	4,778	12,505	15,009	8,514	58	60	11,339	8,514	0.76	1.00
Kansas	179	184	408	597	4,884	2,335	6,058	20,689	55,765	16,788	26,798	41	45	11,506	26,122	0.69	0.97
SOUTH ATLANTIC:																	
Delaware	25	-------	16	-------	5	68	65	150	100	816	-------	51	---	816	-------	1.00	-----
Maryland	8	-------	8	-------	2	74	30	63	82	398	-------	66	---	398	-------	1.00	-----
Dist. of Columbia	-------	-------	-------	-------	-------	-------	-------	-------	-------	-------	-------	---	---	-------	-------	-----	-----
Virginia	5,473	3,933	3,091	1,958	1,972	13,450	8,130	8,039	9,578	194,691	118,421	63	61	155,927	111,318	0.80	0.94
West Virginia	3,569	2,482	2,070	1,310	1,195	8,439	8,607	6,870	7,718	133,982	87,606	65	67	116,125	93,617	0.87	1.07
North Carolina	15,967	13,278	8,221	6,726	7,072	30,624	20,662	20,227	24,093	538,377	467,255	65	69	372,056	432,270	0.69	0.93
South Carolina	13,964	9,173	9,975	5,231	4,652	20,431	6,131	7,250	11,391	438,809	272,319	44	52	242,696	216,326	0.55	0.79
Georgia	26,754	18,702	19,300	11,087	18,499	37,311	14,170	11,553	22,089	986,615	649,401	51	59	553,776	561,037	0.56	0.86
Florida	108	173	98	147	723	1,465	347	-------	205	6,817	13,598	70	93	2,808	7,771	0.41	0.57
EAST SOUTH CENTRAL:																	
Kentucky	13,784	14,948	11,253	12,196	14,297	49,968	52,858	21,982	37,236	640,826	862,523	57	54	480,620	827,133	0.75	0.95
Tennessee	21,337	22,961	17,076	18,866	27,802	49,131	45,410	31,364	40,330	955,278	1,138,780	56	60	621,979	1,082,093	0.65	0.95
Alabama	41,588	34,940	31,014	21,552	25,034	52,406	16,107	14,831	21,189	1,514,625	1,356,484	49	63	748,705	1,056,965	0.49	0.78
Mississippi	30,894	26,448	22,523	16,677	15,640	38,752	16,519	15,734	15,822	1,154,446	1,353,003	51	81	542,329	1,011,630	0.47	0.75
WEST SOUTH CENTRAL:																	
Arkansas	20,586	12,901	18,997	11,748	26,216	41,424	27,532	17,684	27,371	795,400	539,400	42	46	452,659	504,575	0.57	0.94
Louisiana	2,689	1,734	2,101	1,012	529	1,610	1,382	937	1,755	78,442	51,947	37	51	31,993	37,552	0.41	0.72
Oklahoma [2]	2,573	2,841	3,798	4,303	9,720	15,803	12,940	16,477	844	118,936	156,446	31	36	72,989	133,428	0.61	0.85
Texas	10,869	5,867	10,798	5,144	7,610	35,599	10,175	26,803	28,547	469,223	244,388	43	48	229,838	199,985	0.49	0.82
MOUNTAIN:																	
Montana	1	-------	1	-------	-------	-------	4	2	-------	10	-------	10	---	10	-------	1.00	-----
Idaho	8	8	8	15	-------	92	4	21	54	840	585	105	39	840	585	1.00	1.00
Wyoming	1	-------	2	-------	8	4	-------	-------	12	15	-------	8	---	15	-------	1.00	-----
Colorado	4	6	11	9	1,084	65	47	51	818	540	595	49	66	486	595	0.90	1.00
New Mexico	59	122	99	366	479	967	211	81	90	4,718	22,308	48	61	3,498	22,308	0.74	1.00
Arizona	-------	28	-------	42	88	198	88	133	69	-------	2,487	---	59	-------	2,737	-----	1.10
Utah	40	59	85	129	67	419	336	371	283	8,984	21,058	106	163	6,794	21,058	0.76	1.00
Nevada	-------	2	-------	2	-------	21	14	30	16	-------	95	---	48	-------	105	-----	1.11
PACIFIC:																	
Washington	16	12	29	33	-------	27	12	28	20	2,723	4,224	94	128	2,723	4,224	1.00	1.00
Oregon	32	16	66	52	18	158	19	39	45	2,693	2,076	41	40	2,152	2,284	0.79	1.10
California	3	5	6	33	258	560	45	140	25	750	5,475	125	166	637	5,749	0.85	1.05

[1] Less than 1 acre.
[2] Figures for 1899 include Indian Territory; those for 1889 are for Oklahoma Territory alone, no data being available for Indian Territory.

TABLE 51.—SUGARCANE FOR ALL PURPOSES—FARMS REPORTING, PRODUCTION, AND VALUE, 1939, 1934, AND 1929; AND ACREAGE, 1879 TO 1939; BY STATES

STATE	SUGARCANE FOR SIRUP AND/OR SUGAR										SUGARCANE FOR SIRUP			
	Farms reporting		Acreage								Farms reporting		Acreage	
	1939	1929	1939	1929	1924	1919	1909	1899	1889	1879	1939	1929	1939	1929
United States	221,402	[1] 203,140	374,963	291,447	326,388	372,958	476,849	386,986	274,975	227,776	211,366	196,423	127,034	98,224
Alabama	54,449	43,582	30,471	17,856	11,216	25,302	27,211	32,871	19,415	6,627	54,449	43,582	30,471	17,856
Arizona	------	------	------	------	------	10	16	50	------	------	------	------	------	------
Arkansas	1,379	1,400	727	618	324	2,408	3,350	480	------	------	1,379	1,400	727	618
California	2	------	2	------	------	------	------	------	------	------	2	------	2	------
Florida	12,479	14,408	30,341	10,431	12,349	20,413	12,926	15,900	9,345	7,938	12,473	14,408	9,329	10,431
Georgia	51,852	53,064	35,158	28,550	21,868	41,558	37,046	26,056	20,238	15,053	51,852	53,064	35,158	28,550
Louisiana	30,363	22,310	243,054	205,394	265,157	234,049	329,684	276,966	193,694	181,592	20,363	15,593	16,137	10,171
Mississippi	49,976	43,113	23,635	16,999	6,751	25,256	24,861	11,552	12,694	4,555	49,976	43,113	23,635	16,999
New Mexico	------	------	------	------	------	------	111	5	------	------	------	------	------	------
North Carolina	97	812	49	247	------	------	294	25	------	------	97	812	49	247
Oklahoma [2]	10	44	12	43	------	------	(3)	35	------	------	10	44	12	43
South Carolina	13,846	15,721	5,084	4,590	1,802	5,537	7,053	7,542	3,305	1,787	13,846	15,721	5,084	4,590
Texas	8,929	8,686	6,430	6,719	8,921	18,407	34,315	17,824	16,284	10,224	8,929	8,686	8,430	8,719

STATE	SUGARCANE FOR SIRUP—Continued								SUGARCANE FOR SUGAR							
	Production (gallons)				Value (dollars)				Farms reporting		Acreage		Production (tons)			
	1939	1929	Average per acre		1939	1929	Average per gallon		1939	1929	1939	1929	1939	1929	Average per acre	
			1939	1929			1939	1929							1939	1929
United States	16,204,663	15,168,623	128	158	7,713,506	12,071,351	0.48	0.80	10,729	6,717	247,929	195,223	5,366,225	2,992,127	21.6	15.3
Alabama	2,957,487	2,078,388	97	116	1,308,160	1,805,330	0.44	0.87	------	------	------	------	------	------	------	------
Arizona	------	------	------	------	------	------	------	------	------	------	------	------	------	------	------	------
Arkansas	62,550	65,555	66	106	37,996	73,809	0.61	1.13	------	------	------	------	------	------	------	------
California	140	------	70	------	173	------	1.24	------	------	------	------	------	------	------	------	------
Florida	1,435,244	1,857,152	154	178	670,187	1,361,096	0.47	0.73	8	------	21,012	------	721,862	------	34.4	------
Georgia	4,531,882	4,763,069	129	168	2,186,757	3,550,501	0.48	0.74	------	------	------	------	------	------	------	------
Louisiana	2,907,895	1,756,907	180	171	1,324,088	1,279,047	0.46	0.74	10,721	6,717	226,917	195,223	4,644,363	2,992,127	20.5	15.3
Mississippi	3,066,678	3,249,122	131	191	1,417,400	2,614,668	0.46	0.80	------	------	------	------	------	------	------	------
New Mexico	------	------	------	------	------	------	------	------	------	------	------	------	------	------	------	------
North Carolina	3,774	26,805	77	109	2,851	24,662	0.75	0.92	------	------	------	------	------	------	------	------
Oklahoma	451	3,360	38	78	293	3,192	0.65	0.95	------	------	------	------	------	------	------	------
South Carolina	490,544	539,406	96	118	307,052	461,770	0.63	0.86	------	------	------	------	------	------	------	------
Texas	727,918	830,859	113	124	458,589	897,276	0.63	1.08	------	------	------	------	------	------	------	------

STATE	SUGARCANE FOR SUGAR—Continued				SUGARCANE FOR SEED, 1939				SUGARCANE FOR ALL PURPOSES, 1934					
	Value (dollars)										Production (tons)		Value (dollars)	
	1939	1929	Average per ton		Farms reporting	Acreage	Production (tons)	Value (dollars)	Farms reporting	Acreage	Total	Average per acre	Total	Average per ton
			1939	1929										
United States	15,358,587	11,261,157	2.86	3.76	3,192	1,998	37,019	107,742	248,441	413,937	4,639,008	11.7	19,190,475	3.97
Alabama	------	------	------	------	768	282	4,260	12,780	47,517	26,653	198,559	7.4	1,375,915	7.00
Arizona	------	------	------	------	12	6	96	288	1,696	937	3,195	3.4	31,950	10.00
Arkansas	------	------	------	------	2	1	12	36	------	------	------	------	------	------
California	------	------	------	------	88	39	918	2,590	16,328	32,436	487,123	15.0	3,409,861	7.00
Florida	2,095,400	------	2.90	------	404	205	5,358	10,074	54,272	37,133	291,037	7.8	2,037,259	7.00
Georgia	------	------	------	------	427	864	18,423	52,479	37,998	288,200	3,358,152	12.5	9,154,173	2.72
Louisiana	13,265,187	11,261,157	2.86	3.76	974	325	5,873	17,619	86,787	34,318	434,465	12.7	2,563,332	5.90
Mississippi	------	------	------	------	------	------	------	------	------	------	------	------	------	------
New Mexico	------	------	------	------	------	------	------	------	------	------	------	------	------	------
North Carolina	------	------	------	------	------	------	------	------	32	44	78	1.8	764	9.79
Oklahoma	------	------	------	------	102	28	456	1,368	12,742	4,404	21,105	4.8	206,829	9.80
South Carolina	------	------	------	------	415	248	3,623	10,508	11,071	9,817	47,296	4.8	430,394	9.10
Texas	------	------	------	------	------	------	------	------	------	------	------	------	------	------

[1] Figure shown for farms reporting is a total of 196,423 farms reporting sugarcane for sirup and 6,717 farms reporting sugarcane for sugar or for sale to mills, of which number not more than 1,217 could have reported sugarcane for both uses.

[2] Figures for 1899 include Indian Territory.

[3] Less than 1 acre.

TABLE 52.—SUGAR BEETS HARVESTED FOR SUGAR—FARMS REPORTING, PRODUCTION, AND VALUE, 1939, 1934, AND 1929; AND ACREAGE, 1909 TO 1939; BY STATES

STATE	FARMS REPORTING			ACREAGE						PRODUCTION (TONS)				VALUE (DOLLARS)			
	1939	1934	1929	1939	1934	1929	1924	1919	1909	1939 Total	1939 Average per acre	1934	1929	1939 Total	1939 Average per ton	1934	1929
United States	51,446	46,823	35,155	867,424	747,135	843,797	742,984	836,434	360,433	10,299,939	11.9	7,318,589	7,134,987	48,914,699	4.75	37,105,214	51,036,871
Arizona	3	-----	------	293	------	------	------	------	4,443	4,605	15.7	--------	--------	26,709	5.80	--------	--------
California	1,780	1,539	352	151,713	101,362	39,844	65,430	88,257	78,671	2,394,140	15.8	1,510,156	452,818	11,777,823	4.92	7,898,116	3,319,364
Colorado	6,891	7,952	8,388	138,789	168,753	209,855	205,647	165,840	108,005	1,530,849	11.0	1,566,228	2,620,823	7,082,175	4.63	7,282,951	18,345,761
Idaho	5,901	3,055	4,110	70,804	32,640	47,814	38,881	37,334	15,598	980,401	13.8	292,966	527,257	4,116,695	4.20	1,377,034	3,954,433
Illinois	331	114	106	2,250	1,200	969	3,231	2,830	1,170	22,429	10.0	7,778	8,780	113,267	5.05	40,990	63,215
Indiana	836	652	236	7,889	5,923	1,859	6,592	4,119	690	61,092	7.7	45,989	15,623	348,147	5.70	234,544	116,016
Iowa	225	498	468	5,593	8,465	11,594	12,189	7,009	1,030	55,393	9.9	57,904	94,468	221,572	4.00	272,149	661,276
Kansas	253	289	152	6,977	10,037	6,149	7,244	1,682	5,809	54,881	7.9	59,873	50,771	274,405	5.00	278,409	355,397
Louisiana	------	------	------	------	------	------	353	------	------	--------	------	--------	--------	--------	------	--------	--------
Michigan	11,821	12,485	5,648	110,863	105,149	43,683	112,279	108,450	78,711	964,937	8.7	947,162	299,913	5,403,266	5.60	5,607,199	2,395,161
Minnesota	1,202	1,504	1,612	34,876	33,433	33,175	26,115	3,509	2,197	328,674	9.4	205,874	271,975	1,331,439	4.05	944,962	1,903,828
Montana	2,740	2,437	1,451	71,572	63,734	34,916	32,589	8,800	8,710	882,748	12.3	747,346	361,752	4,254,846	4.82	3,883,779	2,873,030
Nebraska	2,604	2,078	2,167	67,999	58,697	83,926	61,590	54,486	4,182	795,959	11.7	545,159	983,523	3,500,933	4.40	2,676,731	8,884,661
Nevada	8	------	------	1,654	------	------	------	------	------	16,468	10.0	--------	--------	79,046	4.80	--------	--------
New Mexico	24	21	30	306	288	389	1,419	189	28	1,844	6.0	960	3,081	8,298	4.50	4,320	21,587
New York	------	------	------	------	------	------	------	------	1,198	--------	------	--------	--------	--------	------	--------	--------
North Dakota	366	485	289	12,448	13,468	8,249	2,564	------	------	131,548	10.6	82,304	59,104	595,001	4.52	392,590	413,728
Ohio	4,299	3,963	1,883	43,391	39,446	17,693	46,767	33,561	7,009	341,931	7.9	302,407	158,263	2,034,488	5.95	1,669,287	1,203,159
Oregon	382	------	------	6,574	------	------	------	68	781	98,205	14.9	--------	--------	399,160	4.06	--------	--------
South Dakota	322	404	355	6,920	9,980	11,333	2,051	1,106	------	60,211	8.7	83,477	120,993	285,968	4.75	435,750	846,951
Texas	14	------	------	84	------	------	------	------	------	820	9.8	--------	--------	3,691	4.50	--------	--------
Utah	6,102	4,099	5,245	48,398	32,221	40,104	75,567	93,359	27,442	660,765	13.7	245,211	545,291	2,746,931	4.16	1,152,492	3,853,121
Washington	730	288	242	12,249	1,717	1,508	1,287	5,363	1,270	210,415	17.2	21,218	15,861	957,380	4.55	100,786	111,027
Wisconsin	2,870	3,644	1,183	16,172	18,441	8,408	17,893	12,737	12,308	148,125	9.0	160,704	52,462	737,783	5.05	781,021	385,969
Wyoming	1,742	1,498	1,256	49,608	42,183	44,353	23,318	9,935	1,181	555,502	11.2	435,855	492,229	2,615,676	4.71	2,092,104	3,528,969

TABLE 53.—MAPLE SIRUP AND SUGAR—FARMS REPORTING, PRODUCTION, AND VALUE OF MAPLE SIRUP AND SUGAR, 1939 AND 1929; AND FARMS REPORTING AND NUMBER OF TREES TAPPED, 1939; BY STATES

STATE	MAPLE SIRUP AND/OR SUGAR			MAPLE SIRUP								MAPLE SUGAR							
	Farms reporting		Trees tapped, 1939 (number)	Farms reporting		Gallons		Value (dollars)				Farms reporting		Pounds		Value (dollars)			
	1939	1929		1939	1929	1939	1929	1939	1929	Average per gallon 1939	Average per gallon 1929	1939	1929	1939	1929	1939	1929	Average per pound 1939	Average per pound 1929
United States	29,768	35,341	9,954,860	29,584	34,823	2,456,400	2,341,023	4,080,877	4,792,999	1.66	2.05	3,388	7,069	355,566	1,341,491	99,738	399,372	0.28	0.30
Connecticut	87	82	5,174	86	81	1,817	1,411	3,615	3,140	2.10	2.23	25	18	1,544	1,540	587	616	0.38	0.40
Delaware	1	------	20	1	------	10	--------	15	--------	1.50	----	----	----	------	--------	------	------	----	---
Illinois	88	189	9,092	86	188	4,164	4,033	8,328	10,140	2.00	2.51	14	33	504	1,388	143	555	0.28	0.40
Indiana	903	1,186	155,306	902	1,182	48,551	41,125	93,254	97,339	1.92	2.37	51	104	1,697	11,205	548	4,398	0.32	0.39
Iowa	141	82	12,713	141	80	3,946	1,276	7,892	2,906	2.00	2.28	11	13	387	1,873	97	748	0.25	0.40
Kentucky	------	25	--------	------	23	--------	231	--------	538	----	2.33	----	7	------	181	------	54	----	0.34
Maine	1,124	1,481	144,352	1,117	1,465	22,370	38,234	46,077	84,811	2.06	2.34	53	107	5,471	22,584	1,915	8,573	0.35	0.38
Maryland	133	155	44,337	132	154	24,120	15,339	34,969	28,376	1.45	1.85	35	60	12,237	18,370	2,446	4,225	0.20	0.23
Massachusetts	536	703	181,574	529	700	52,824	39,677	110,510	80,891	2.10	2.29	75	177	19,733	34,199	7,498	13,209	0.38	0.39
Michigan	2,269	2,362	473,248	2,264	2,349	122,513	79,307	250,920	197,990	2.05	2.50	181	321	11,106	34,048	3,199	11,454	0.29	0.34
Minnesota	217	239	26,991	213	237	4,760	5,159	9,045	13,376	1.90	2.59	17	26	569	3,543	171	1,547	0.30	0.44
Missouri	------	243	--------	------	241	--------	4,144	--------	9,394	----	2.27	----	46	------	1,711	------	565	----	0.33
New Hampshire	1,138	1,552	230,883	1,126	1,518	52,049	80,371	110,044	193,787	2.11	2.41	157	429	16,016	98,011	5,498	30,726	0.34	0.31
New Jersey	5	5	38	5	5	13	23	22	49	1.69	2.13	2	1	12	4	4	1	0.33	0.25
New York	9,042	10,485	3,146,970	8,980	10,382	800,410	612,580	1,288,654	1,172,880	1.61	1.91	1,421	2,475	131,219	297,871	35,312	91,221	0.27	0.31
North Carolina	------	11	--------	------	10	--------	381	--------	895	----	2.29	----	2	------	55	------	21	----	0.38
Ohio	2,563	3,135	814,045	2,561	3,129	267,933	205,365	450,846	454,005	1.68	2.21	62	141	3,224	38,511	1,145	15,141	0.36	0.39
Pennsylvania	2,821	3,928	564,011	2,806	3,882	172,501	135,328	262,766	271,878	1.64	2.04	456	892	55,703	104,929	14,950	27,562	0.27	0.26
Rhode Island	1	1	2	1	1	1	8	2	19	2.00	2.38	----	----	------	--------	------	------	----	---
Tennessee	------	20	--------	------	12	--------	51	--------	102	----	2.00	----	14	------	330	------	115	----	0.35
Vermont	5,059	6,810	3,699,357	5,012	6,372	754,083	999,390	1,163,801	1,977,880	1.54	1.98	564	1,741	83,761	627,325	23,671	176,676	0.28	0.28
Virginia	------	245	--------	------	238	--------	14,956	--------	28,476	----	1.90	----	115	------	17,487	------	4,224	----	0.24
West Virginia	594	666	30,538	576	643	13,438	12,482	19,066	23,431	1.42	1.88	153	233	9,646	18,801	1,844	4,623	0.17	0.25
Wisconsin	3,048	1,976	418,209	3,046	1,971	111,097	54,144	200,851	130,915	1.81	2.42	111	114	2,735	7,545	910	3,118	0.33	0.41

TABLE 54.—POPCORN AND BROOMCORN—FARMS REPORTING, ACREAGE, PRODUCTION, AND VALUE, BY DIVISIONS AND STATES: 1939 AND 1929

DIVISION AND STATE	POPCORN								BROOMCORN							
	Farms reporting		Acreage		Production (bushels)		Value (dollars)		Farms reporting		Acreage		Production (pounds)		Value (dollars)	
	1939	1929	1939	1929	1939	1929	1939	1929	1939	1929	1939	1929	1939	1929	1939	1929
United States	44,503	8,956	71,951	38,467	1,758,949	806,639	2,740,193	1,577,480	7,761	8,687	228,557	311,646	60,560,263	95,195,976	3,238,348	5,675,956
GEOGRAPHIC DIVISIONS:																
New England	782	154	289	110	9,414	4,093	40,653	15,118	1	1	(1)	2	35	445	3	24
Middle Atlantic	3,548	543	1,709	335	46,002	8,911	107,370	26,288	201	116	63	47	22,902	18,810	1,833	1,166
East North Central	19,071	2,221	29,797	4,484	873,103	99,715	1,267,100	223,911	1,255	823	27,895	21,621	14,360,391	10,857,258	977,681	844,276
West North Central	11,884	5,228	30,546	30,884	873,659	645,021	979,575	1,192,406	474	877	14,130	51,060	2,846,753	14,346,146	139,707	800,599
South Atlantic	2,327	421	803	263	14,739	4,605	34,497	11,784	201	131	857	80	268,864	50,102	21,480	2,500
East South Central	1,374	1,067	1,431	326	21,024	5,932	39,426	15,466	340	405	1,069	505	332,852	183,508	25,831	8,103
West South Central	4,821	953	3,448	866	46,074	15,121	119,166	35,511	4,126	4,459	85,412	135,296	21,186,875	38,982,966	1,079,058	2,374,810
Mountain	554	257	1,826	1,049	46,090	18,503	82,146	40,978	1,144	1,869	98,978	102,918	21,450,611	30,728,103	987,497	1,841,657
Pacific	142	114	2,302	170	28,844	4,738	70,260	14,018	19	6	175	117	91,200	48,860	5,458	2,821
NEW ENGLAND:																
Maine	522	40	110	14	3,868	726	15,957	2,615	----	----	----	----	----	----	----	----
New Hampshire	97	15	32	12	965	294	4,342	1,044	1	----	(1)	----	35	----	3	----
Vermont	239	34	95	21	2,982	911	13,419	3,553	----	----	----	----	----	----	----	----
Massachusetts	75	45	32	28	1,113	874	5,008	3,409	----	----	----	----	----	----	----	----
Rhode Island	1	6	(1)	11	13	479	57	1,700	----	----	----	----	----	----	----	----
Connecticut	48	14	20	24	473	809	1,892	2,797	----	1	----	2	----	445	----	24
MIDDLE ATLANTIC:																
New York	2,446	395	1,092	243	30,842	7,049	69,391	22,194	----	----	----	----	----	----	----	----
New Jersey	17	6	15	3	152	82	456	288	1	----	(1)	----	50	----	4	----
Pennsylvania	1,085	142	602	89	15,008	1,780	37,523	5,806	200	116	63	47	22,852	18,810	1,829	1,166
EAST NORTH CENTRAL:																
Ohio	4,639	538	9,090	1,003	321,448	26,089	444,621	62,778	96	29	53	52	37,932	36,001	3,032	1,983
Indiana	4,737	337	8,810	428	254,712	8,889	394,956	21,432	72	21	90	166	38,452	67,950	3,075	4,685
Illinois	6,251	678	8,176	1,200	185,546	27,894	269,636	75,594	1,072	772	27,709	21,403	14,281,533	10,753,085	969,784	837,596
Michigan	2,388	521	3,167	1,752	97,974	34,595	131,041	58,812	12	1	40	(1)	21,524	200	1,722	12
Wisconsin	1,056	149	554	101	13,423	2,268	26,846	5,295	3	----	3	----	970	----	68	----
WEST NORTH CENTRAL:																
Minnesota	1,299	139	1,239	352	26,621	7,383	52,073	14,206	4	3	10	12	6,246	4,400	405	308
Iowa	5,240	1,218	19,870	16,678	510,235	449,378	644,037	816,418	28	12	80	19	31,085	13,850	1,709	1,039
Missouri	951	781	3,791	436	70,832	5,763	155,829	14,609	155	148	2,186	987	653,503	291,885	33,981	16,678
North Dakota	330	5	314	4	3,251	75	6,880	171	8	----	112	----	63,880	----	4,472	----
South Dakota	294	98	577	1,392	7,433	26,353	13,747	46,500	10	3	152	11	46,700	4,800	2,762	326
Nebraska	1,510	478	1,564	8,549	20,555	109,284	40,055	189,523	12	5	26	159	9,816	84,800	540	4,674
Kansas	2,280	529	2,991	3,473	34,734	46,785	66,954	110,979	257	706	11,564	49,872	2,035,523	13,948,431	95,838	777,574
SOUTH ATLANTIC:																
Delaware	20	----	11	----	335	----	858	----	3	----	2	----	830	----	50	----
Maryland	58	2	165	1	2,440	12	6,099	42	35	3	15	2	5,593	636	447	37
Dist. of Columbia	1	----	(1)	----	2	----	5	----	----	----	----	----	----	----	----	----
Virginia	75	27	52	19	975	374	2,436	790	15	40	12	39	3,304	33,867	247	1,761
West Virginia	1,856	93	561	22	8,522	457	19,173	1,123	77	1	14	1	5,640	400	441	23
North Carolina	89	89	53	47	758	700	1,934	1,790	58	78	766	17	244,765	6,634	19,581	318
South Carolina	65	35	39	29	404	502	1,011	1,449	5	1	4	1	1,177	300	94	14
Georgia	163	172	122	143	1,303	2,511	3,001	6,485	8	8	24	20	7,755	8,285	620	347
Florida	----	3	----	2	----	49	----	125	----	----	----	----	----	----	----	----
EAST SOUTH CENTRAL:																
Kentucky	325	196	858	73	13,502	1,103	21,533	2,767	60	55	56	50	22,430	21,640	1,602	1,128
Tennessee	477	342	261	81	3,675	1,701	8,822	4,356	205	277	831	389	262,650	114,918	20,869	5,709
Alabama	340	396	160	148	2,353	2,697	5,212	7,147	53	51	157	28	38,927	8,957	2,918	405
Mississippi	232	133	152	24	1,514	431	3,859	1,196	22	22	25	38	8,825	17,993	442	863
WEST SOUTH CENTRAL:																
Arkansas	411	318	282	241	3,111	3,471	8,124	7,911	212	44	210	190	67,041	124,648	3,694	7,729
Louisiana	1,115	145	406	86	7,284	1,299	21,852	4,069	287	21	100	47	33,410	18,939	1,840	987
Oklahoma	225	258	447	443	6,585	8,703	16,461	19,573	2,867	3,985	60,362	124,990	16,153,328	35,876,052	856,212	2,190,767
Texas	3,070	232	2,313	116	29,094	1,648	72,729	3,958	960	409	24,740	10,069	4,952,896	2,963,347	217,312	175,327
MOUNTAIN:																
Montana	132	7	118	88	1,833	1,182	5,130	3,368	1	----	1	----	42	----	3	----
Idaho	157	50	1,081	236	30,588	7,026	43,040	19,673	3	4	19	11	7,600	9,400	494	451
Wyoming	31	7	52	11	789	99	2,210	220	1	----	1	----	200	----	11	----
Colorado	229	131	534	622	11,946	8,715	29,415	14,397	396	964	45,332	64,248	7,335,177	18,399,153	352,089	981,413
New Mexico	13	28	30	68	727	876	1,818	1,830	736	898	53,541	38,636	14,096,317	12,310,950	634,336	659,320
Arizona	2	7	3	5	29	71	70	178	3	3	75	23	9,875	8,600	494	473
Utah	10	29	8	19	178	534	465	1,312	4	----	9	----	1,400	----	70	----
Nevada	----	----	----	----	----	----	----	----	----	----	----	----	----	----	----	----
PACIFIC:																
Washington	53	44	140	95	3,420	3,080	7,061	9,240	8	----	68	----	47,700	----	3,101	----
Oregon	34	54	46	36	1,286	868	2,920	2,604	3	1	17	3	10,800	300	702	16
California	55	16	2,116	39	24,138	790	60,279	2,174	8	5	88	114	32,700	48,360	1,655	2,805

1 Less than 1 acre.

TABLE 55.—MISCELLANEOUS SILAGE CROPS; ROOT AND GRAIN CROPS HOGGED OR GRAZED; AND ROOT CROPS, PUMPKINS, AND SQUASH FOR FEED—FARMS REPORTING, ACREAGE, PRODUCTION, AND VALUE, BY DIVISIONS AND STATES, 1939

DIVISION AND STATE	SILAGE CROPS (OTHER THAN CORN AND SORGHUMS)				ROOT AND GRAIN CROPS (OTHER THAN CORN AND ANNUAL LEGUMES) HOGGED OR GRAZED[1]			ROOT CROPS FOR FEED			PUMPKINS FOR FEED				SQUASH FOR FEED			
	Farms reporting	Acreage	Production (tons)	Value (dollars)	Farms reporting	Acreage	Value (dollars)	Acreage	Production (tons)	Value (dollars)	Farms reporting	Acreage	Production (tons)	Value (dollars)	Farms reporting	Acreage	Production (tons)	Value (dollars)
United States	5,097	58,432	298,851	1,297,881	44,720	936,634	3,651,687	9,934	154,808	741,913	1,835	12,827	17,645	100,379	959	2,048	18,749	132,068
GEOGRAPHIC DIVISIONS:																		
New England	329	4,774	26,825	151,174	260	648	6,992	398	2,839	19,875	68	65	191	2,136	63	134	802	8,634
Middle Atlantic	965	13,277	67,709	348,664	485	1,979	20,216	513	3,798	26,849	238	558	1,110	10,526	19	35	177	1,862
East North Central	2,038	17,393	88,864	306,666	1,747	10,356	92,330	1,634	10,362	56,063	742	8,288	9,092	50,723	8	35	51	333
West North Central	954	9,681	43,168	148,789	4,819	123,275	421,789	1,076	7,195	52,056	191	684	1,669	9,167	19	53	264	1,442
South Atlantic	243	4,952	24,860	122,593	6,246	31,933	286,590	88	418	3,024	103	234	377	2,895	2	2	5	25
East South Central	57	1,248	5,565	31,881	1,772	11,737	116,149	37	80	485	258	2,022	2,329	10,537	1	1	1	5
West South Central	79	1,703	7,357	40,650	24,878	677,604	2,131,818	306	1,287	6,368	38	259	333	1,953	4	3	8	55
Mountain	43	782	5,168	19,999	1,439	32,019	181,195	665	7,339	30,421	79	142	536	3,065	46	67	247	1,465
Pacific	389	4,622	29,295	127,245	3,074	47,[illegible]	394,608	5,217	121,508	546,772	118	375	2,008	9,377	797	1,718	17,194	118,245
NEW ENGLAND:																		
Maine	46	418	2,200	10,120	106	205	2,050	140	1,130	7,910	31	21	64	640	22	42	343	3,430
New Hampshire	24	222	1,572	7,701	38	62	620	14	95	665	15	20	68	816	13	20	116	1,392
Vermont	82	912	4,137	19,857	35	126	1,260	52	522	3,654	11	16	31	341	24	58	504	3,544
Massachusetts	97	1,907	11,744	70,464	49	159	1,910	133	779	5,453	1	1	2	24	3	14	38	456
Rhode Island	23	349	1,950	11,700	9	19	228	5	23	163	1	1	(2)	3	-----	-----	-----	-----
Connecticut	57	966	5,222	31,532	23	77	924	54	290	2,030	9	6	26	312	1	(3)	1	12
MIDDLE ATLANTIC:																		
New York	464	5,878	28,694	153,230	269	970	9,702	320	2,756	19,292	54	96	263	2,716	17	32	171	1,794
New Jersey	196	3,855	20,117	110,644	41	161	2,013	71	450	3,378	19	60	229	2,505	1	2	4	48
Pennsylvania	305	3,744	18,898	84,790	155	847	6,501	122	592	4,179	165	402	618	5,305	1	1	2	20
EAST NORTH CENTRAL:																		
Ohio	324	3,297	17,477	61,649	206	1,717	16,967	116	397	2,741	168	1,633	1,225	7,699	2	2	11	65
Indiana	142	1,537	8,587	27,904	246	2,572	25,720	29	128	782	369	6,209	6,306	35,471	1	(3)	2	11
Illinois	263	3,641	19,865	75,486	223	2,490	24,900	18	171	1,020	146	342	1,216	5,488	1	3	2	12
Michigan	126	1,605	8,557	29,093	612	1,990	12,047	650	4,490	23,050	31	56	159	1,135	3	26	27	200
Wisconsin	1,163	7,313	34,398	112,534	460	1,587	12,696	821	5,176	28,470	28	48	186	950	1	4	9	45
WEST NORTH CENTRAL:																		
Minnesota	453	2,699	12,524	37,572	424	2,073	10,323	941	5,810	47,259	56	103	597	3,288	16	36	243	1,336
Iowa	314	2,934	14,556	50,946	344	3,830	26,074	9	37	188	53	228	667	3,521	2	17	20	100
Missouri	102	2,028	10,021	39,502	478	5,881	47,113	18	172	786	55	319	318	2,038	-----	-----	-----	-----
North Dakota	7	149	382	2,016	113	2,114	8,456	21	132	528	1	6	8	36	-----	-----	-----	-----
South Dakota	12	189	651	2,043	462	17,572	65,894	16	48	192	6	6	12	72	-----	-----	-----	-----
Nebraska	19	320	474	1,446	1,481	33,692	138,399	57	949	2,915	14	17	57	342	1	(3)	1	6
Kansas	47	1,362	4,560	15,264	1,517	58,113	125,530	14	47	188	6	5	12	70	-----	-----	-----	-----
SOUTH ATLANTIC:																		
Delaware	2	50	280	1,400	4	18	245	5	21	168	4	4	11	92	-----	-----	-----	-----
Maryland	55	1,121	4,845	24,225	11	63	787	25	59	472	13	54	88	653	-----	-----	-----	-----
Dist. of Columbia	1	15	14	70	-----	-----	-----	-----	-----	-----	-----	-----	-----	-----	-----	-----	-----	-----
Virginia	83	1,953	10,021	40,084	256	1,785	19,643	21	167	1,169	6	20	25	200	-----	-----	-----	-----
West Virginia	21	336	2,027	10,135	22	81	981	10	46	322	59	84	144	1,296	-----	-----	-----	-----
North Carolina	35	663	2,743	14,352	536	1,518	21,922	13	68	454	5	39	54	378	-----	-----	-----	-----
South Carolina	16	221	989	5,934	450	3,187	36,101	-----	-----	-----	-----	-----	-----	-----	-----	-----	-----	-----
Georgia	14	351	1,682	10,886	3,312	15,382	131,845	13	52	364	5	16	16	81	2	2	5	25
Florida	16	242	2,259	15,507	1,655	9,899	75,066	1	7	75	11	17	39	195	-----	-----	-----	-----
EAST SOUTH CENTRAL:																		
Kentucky	20	611	2,588	12,940	366	4,263	48,575	3	12	77	155	934	865	4,325	-----	-----	-----	-----
Tennessee	20	254	1,855	10,572	305	3,495	28,063	28	43	258	105	1,088	1,464	6,212	-----	-----	-----	-----
Alabama	4	164	560	3,920	690	2,428	24,592	(3)	1	6	-----	-----	-----	-----	1	1	1	5
Mississippi	13	219	582	4,449	411	1,581	14,919	6	24	144	-----	-----	-----	-----	-----	-----	-----	-----
WEST SOUTH CENTRAL:																		
Arkansas	4	107	438	2,922	443	2,154	17,794	5	15	90	23	212	147	803	-----	-----	-----	-----
Louisiana	4	69	144	1,286	430	1,065	7,413	17	36	198	7	26	150	900	1	(3)	1	6
Oklahoma	19	310	1,160	5,795	8,090	198,166	608,012	12	102	510	2	1	2	12	-----	-----	-----	-----
Texas	52	1,217	5,815	30,647	15,915	476,199	1,498,599	272	1,114	5,570	6	20	34	238	3	3	7	49
MOUNTAIN:																		
Montana	3	8	64	320	125	3,182	17,459	82	1,064	4,216	3	3	65	390	-----	-----	-----	-----
Idaho	6	53	415	2,075	231	2,238	41,502	121	1,125	5,064	10	16	56	280	12	16	41	205
Wyoming	5	69	397	1,985	62	2,607	13,687	105	473	1,892	2	11	32	192	1	6	15	90
Colorado	13	222	670	2,109	305	9,485	22,221	255	3,708	14,844	20	59	248	1,488	3	3	19	102
New Mexico	6	124	407	2,035	356	9,988	59,065	15	46	208	33	37	55	330	-----	-----	-----	-----
Arizona	3	264	3,050	10,980	214	3,806	23,222	15	82	369	4	4	5	30	-----	-----	-----	-----
Utah	7	44	165	495	116	815	2,787	61	706	3,175	3	4	11	67	29	41	160	1,014
Nevada	-----	-----	-----	-----	50	318	1,272	11	145	653	4	8	64	288	1	1	12	54
PACIFIC:																		
Washington	235	2,169	14,932	74,660	816	2,892	41,980	1,103	15,863	70,475	7	10	48	336	690	1,564	16,094	112,658
Oregon	108	939	6,930	34,650	1,292	13,270	185,577	1,373	21,829	98,226	29	36	385	1,925	103	147	1,072	5,460
California	46	1,514	7,433	17,935	966	30,922	167,051	2,741	84,016	378,071	82	329	1,575	7,116	4	7	28	127

[1] Includes 2 farms reporting 1 acre of chicory grazed for California and kale grazed reported as follows: 7 farms reporting 6 acres for California; 362 farms reporting 476 acres for Oregon; and 184 farms reporting 199 acres for Washington. See text discussion for other items included.

[2] Less than 1 ton.

[3] Less than 1 acre.

TABLE 56.—MISCELLANEOUS FIELD CROPS—FARMS REPORTING, ACREAGE, PRODUCTION, AND VALUE, BY STATES, 1939

CROP AND STATE	Farms reporting	Acreage	Production	Value (dollars)
Miscellaneous seed crops:				
			Pounds	
Bene, total	3	3	460	36
South Carolina	3	3	460	36
			Bushels	
Castor beans, total	19	114	506	304
Texas	17	105	483	290
All other States	2	9	23	14
			Bushels	
Crotalaria seed, total	127	2,771	13,420	58,427
Alabama	64	1,803	7,367	25,783
Florida	8	394	4,554	25,047
Georgia	8	82	390	2,147
Mississippi	3	28	80	240
Missouri	3	26	69	345
North Carolina	12	123	426	2,130
South Carolina	24	278	315	1,555
Tennessee	3	30	205	1,025
All other States	2	7	34	155
			Pounds	
Hemp seed,[1] total	12	366	131,436	6,125
California	5	216	48,720	2,436
Kentucky	6	30	12,716	2,289
			Pounds	
Mustard seed,[1] total	286	20,482	6,807,671	266,922
California	87	4,480	3,341,522	133,661
Montana	183	15,163	3,209,164	124,267
Washington	14	799	250,585	8,763
			Bushels	
Rape for seed,[1] total	7	124	446	1,418
Oregon	5	114	385	1,235
			Bushels	
Sesbania seed, total	4	314	2,203	4,626
California	4	314	2,203	4,626
			Pounds	
Sugar beet seed, total	285	7,067	11,022,625	918,005
Arizona	37	3,948	6,014,943	511,270
California	30	864	2,114,551	158,591
Colorado	13	281	161,505	13,727
Nevada	13	98	172,525	15,509
New Mexico	37	968	1,091,733	92,798
Oregon	16	249	359,755	26,981
Texas	10	85	53,350	4,268
Utah	128	571	1,050,461	94,541
All other States	2	3	4,002	320
			Bushels	
Sunflower seed, total	437	4,235	104,432	83,989
Alabama	6	9	52	52
Arkansas	15	15	251	251
California	62	2,564	70,426	50,706
Colorado	10	137	497	497
Georgia	10	81	556	667
Illinois	32	287	5,039	3,528
Indiana	12	106	2,838	2,386
Louisiana	9	12	170	189
Michigan	9	13	214	214
Missouri	51	495	11,985	11,985
New Jersey	3	2	58	72
New York	9	6	228	285
North Carolina		3	26	38
North Dakota	12	3	57	57
Ohio	6	4	115	101
Oklahoma	8	33	457	571
Oregon	37	261	5,771	5,771
Pennsylvania	9	2	106	129
Tennessee	6	2	76	106
Texas	90	222	2,669	3,202
Washington	12	122	781	859
West Virginia	3	(2)	6	7
All other States	23	56	2,057	2,316
			Pounds	
Tobacco seed,[1] total	5	26	224	2,278
Kentucky	3	23	199	2,028
			Bushels	
All other, total[3]	15	150	xxxxxxxx	4,440
Florida	2	32	xxxxxxxx	1,086
Georgia	1	(2)	2	2
Idaho	2	29	xxxxxxxx	240
			Pounds	
Michigan	1	(2)	135	20
Montana	1	45	3,375	57
New Mexico	2	8	10,000	300
New York	3	32	2,530	2,503
Oregon	2	4	2,400	228
			Bushels	
South Carolina	1	(2)	2	4

CROP AND STATE	Farms reporting	Acreage	Production	Value (dollars)
Medicinal crops:				
			Pounds	
Ginseng (root), total	112	138	25,508	77,270
Iowa	3	8	1,019	3,857
Michigan	8	4	1,286	2,893
Minnesota	4	5	701	3,014
New York	3	3	1,226	4,598
Ohio	3	1	575	1,682
Oregon	11	6	1,276	2,552
Pennsylvania	9	7	651	1,953
Tennessee	3	9	135	671
Washington	7	11	3,958	9,895
Wisconsin	54	73	12,265	38,635
All other States	7	11	2,416	7,520
			Pounds	
Golden seal, total	51	50	15,144	40,464
Michigan	3	1	363	907
Oregon	17	11	2,785	8,076
Tennessee	3	(2)	126	258
Washington	9	31	8,664	23,393
Wisconsin	9	1	1,115	2,788
All other States	10	6	2,091	5,042
			Pounds	
Wormseed oil,[1] total	240	927	38,281	93,787
Maryland	239	927	38,271	93,763
			Pounds	
Wormwood oil, total	18	279	3,672	12,300
Michigan	9	252	2,742	9,231
Oregon	10	27	930	3,069
			Grams	
All other, total[3]	4	6	xxxxxxxxx	12,739
California	1	3	50	9,100
			Dozens of leaves	
Florida	2	2	2,800	3,500
			Pounds	
Michigan	1	1	172	139
Miscellaneous crops:				
			Tons	
Cabbage for feed, total	37	88	455	3,513
New York	24	71	305	2,125
Washington	5	1	6	27
All other States	8	16	144	1,361
			Pounds	
Cassava, total	24	43	45,250	1,810
Florida	22	27	35,250	1,410
All other States	2	16	10,000	400
			Pounds	
Chicory,[1] total	785	3,331	44,122,925	198,755
Michigan	784	3,329	44,106,725	198,481
			Bushels	
Chufas, total	213	822	16,842	50,157
Alabama	10	28	676	1,997
Arkansas	7	6	140	392
Florida	112	578	10,288	31,006
Georgia	35	92	1,797	5,371
Louisiana	13	21	325	910
Mississippi	17	39	1,149	3,447
North Carolina	7	15	670	1,842
South Carolina	9	27	1,728	5,011
All other States	3	16	69	181
			Pounds	
Dill for oil,[1] total	14	259	13,429	15,821
Idaho	3	41	2,384	2,861
Michigan	3	10	450	900
Ohio	4	174	9,800	10,200
Oregon	3	30	555	1,360
			Tons	
Flax for fiber,[1] total	256	3,031	4,808	122,730
Oregon	255	3,011	4,798	122,470
			Gourds	
Gourds,[1] total	7	81	501,000	6,892
California	5	75	469,000	3,752
			Pounds	
Hemp for fiber, total	91	971	845,517	57,359
Kentucky	4	158	176,692	19,475
Wisconsin	87	813	668,825	37,884
			Pounds	
Hops, total	898	29,949	32,465,614	7,943,613
California	111	6,354	8,767,616	1,969,999
Idaho	3	96	108,000	27,000
New York	34	185	114,565	57,283
Oregon	545	18,649	16,789,850	4,197,461
Washington	205	4,665	6,705,383	1,691,870

CROP AND STATE	Farms reporting	Acreage	Production	Value (dollars)
Miscellaneous crops—Continued				
			Tons	
Kale for feed, total	44	65	398	1,352
California	44	65	398	1,352
			Tons	
Kudzu, total	419	3,500	3,043	38,665
Alabama	234	2,470	1,921	24,110
Florida	6	16	29	446
Georgia	91	525	574	7,312
Mississippi	37	252	243	3,304
North Carolina	15	68	103	1,236
South Carolina	25	160	157	2,093
Tennessee	9	10	14	140
All other States	2	1	2	24
			Tons	
Melons for feed, total	161	328	1,027	5,006
Arizona	10	15	105	315
California	3	9	11	60
Florida	4	15	38	190
Georgia	4	10	18	108
Louisiana	4	3	5	30
Mississippi	3	1	3	15
North Carolina	8	12	21	147
Texas	110	246	759	3,795
All other States	15	17	67	346
			Pounds of oil	
Mint for oil,[1] total	1,970	32,537	898,228	1,760,250
Indiana	709	9,284	229,422	437,529
Michigan	1,034	18,800	494,813	989,592
Ohio	7	213	2,513	4,901
Oregon	119	2,483	104,429	192,936
Washington	100	957	45,051	80,292
			Tons	
Rape for feed, total	9	18	32	165
New York	3	10	19	112
All other States	6	8	13	53
			Tons	
Sugarcane for feed, total	8	13	91	616
Florida	6	10	78	546
All other States	2	3	13	70
			Pounds	
Teasels,[1] total	5	70	43,900	8,148
New York	4	5	3,900	546
			Tons	
Willows, total	7	2	2	378
Indiana	7	2	2	378
			Tons	
Other and unspecified, total[3]	72	527	xxxxxxx	33,216
California	2	11	97	387
Florida	1	(2)	2	10
Georgia	2	22	xxxxxxx	2,136
Idaho	3	11	xxxxxxx	160
Illinois	5	20	xxxxxxx	211
			Pounds	
Indiana	1	80	1,200	3,600
			Tons	
Iowa	7	17	37	182
Kansas	7	26	xxxxxxx	257
			Pounds	
Louisiana	1	10	1,500	120
			Tons	
Michigan	6	15	124	654
Minnesota	11	30	xxxxxxx	580
			Bushels	
Missouri	2	24	300	615
			Not specified	
Montana	1	20	1,500	51
Nebraska	1	20	50	250
			Tons	
Nevada	1	2	40	68
New York	3	4	xxxxxxx	200
Ohio	4	72	xxxxxxx	2,466
Oklahoma	2	63	xxxxxxx	750
Oregon	2	10	17	80
Tennessee	1	25	18	90
Texas	4	26	xxxxxxx	19,989
Utah	5	19	82	360

[1] Data not shown separately for a State which had less than 3 farms reporting.
[2] Less than 1 acre.
[3] Figures for other and unspecified field crops shown on this table differ from those on table 3 as more crops are shown separately for the United States than for the individual States.

TABLE 57.—IRISH POTATOES—FARMS REPORTING, ACREAGE, PRODUCTION, AND VALUE, 1939, 1934,

	DIVISION AND STATE	FARMS REPORTING																			
		1939, by number of acres														1934	1929	Percent of all farms		
		Total	Under 25 acres						25 to 44 acres			45 to 99 acres								
			Total	Under 5 acres	5 to 9 acres	10 to 14 acres	15 to 19 acres	20 to 24 acres	Total	25 to 34 acres	35 to 44 acres	Total	45 to 54 acres	55 to 74 acres	75 to 99 acres	100 acres and over			1939	1934	1929
1	United States	2,631,334	2,618,516	2,546,986	43,211	16,058	7,202	5,059	7,770	4,903	2,867	3,853	1,483	1,550	820	1,195	3,102,251	2,982,677	43.2	45.5	47.4
	GEOGRAPHIC DIVISIONS:																				
2	New England	65,983	64,036	59,232	1,861	1,318	957	668	1,250	777	473	800	294	199	107	97	104,639	77,335	48.8	66.1	61.9
3	Middle Atlantic	216,039	214,213	201,744	8,314	2,830	952	673	985	634	351	655	220	269	166	186	286,470	257,823	62.1	72.0	72.1
4	East North Central	530,406	529,595	509,345	14,509	3,887	1,167	687	552	394	158	203	77	87	39	56	745,938	644,361	52.7	68.8	88.7
5	West North Central	537,877	534,383	522,559	6,265	2,955	1,449	1,175	1,986	1,183	793	1,117	392	483	242	411	584,334	739,978	49.3	49.5	66.5
6	South Atlantic	457,786	456,752	451,123	3,332	1,291	571	416	662	437	225	277	115	106	56	115	477,715	442,363	44.9	41.6	41.8
7	East South Central	421,609	421,352	419,843	910	341	147	111	143	81	62	74	31	28	15	40	428,554	372,342	41.2	37.7	35.1
8	West South Central	317,526	317,256	315,000	1,520	445	155	132	158	98	60	71	29	25	17	41	341,802	320,133	32.9	30.0	29.0
9	Mountain	43,945	41,671	31,765	4,859	2,612	1,431	1,004	1,587	1,017	570	585	225	240	120	102	65,910	70,623	18.8	24.3	29.3
10	Pacific	40,163	39,276	36,389	1,541	679	373	294	469	284	185	271	100	113	58	147	67,069	57,719	14.5	22.4	22.1
	NEW ENGLAND:																				
11	Maine	22,621	21,032	17,318	1,182	1,076	859	597	1,171	731	440	540	268	178	94	78	32,126	27,688	58.5	76.7	71.0
12	New Hampshire	8,221	8,210	8,086	78	28	9	9	11	5	1 6	----	----	----	----	----	13,463	9,504	49.7	76.1	63.8
13	Vermont	14,595	14,583	14,469	79	19	12	4	8	5	1	8	1 6	----	----	----	21,115	17,186	61.9	76.0	69.0
14	Massachusetts	10,546	10,495	10,033	285	120	34	23	21	15	6	25	8	10	7	4	19,486	11,785	33.1	55.5	46.0
15	Rhode Island	1,281	1,264	1,162	65	18	11	8	6	1	5	4	2	2	----	7	2,648	1,756	42.5	61.2	52.9
16	Connecticut	8,520	8,452	8,164	172	57	32	27	37	20	17	23	11	8	4	8	15,801	9,416	40.3	49.1	54.8
	MIDDLE ATLANTIC:																				
17	New York	99,875	98,974	93,386	3,874	1,040	405	269	473	310	163	329	96	137	96	99	131,075	115,606	65.2	74.0	72.3
18	New Jersey	6,049	5,458	4,483	431	276	130	138	273	159	114	249	89	105	55	69	11,161	9,097	23.4	38.0	35.8
19	Pennsylvania	110,115	109,781	105,875	4,009	1,214	417	266	239	165	74	77	35	27	15	18	144,234	133,120	65.1	75.4	77.2
	EAST NORTH CENTRAL:																				
20	Ohio	105,896	105,716	103,363	1,690	417	146	100	109	71	38	60	21	21	8	21	161,501	138,581	45.3	63.3	63.2
21	Indiana	66,989	66,867	65,968	617	183	68	51	64	39	25	33	13	13	7	5	123,583	100,766	36.3	61.5	55.5
22	Illinois	100,806	100,779	100,466	217	60	24	12	16	10	6	11	5	3	1 3	----	126,917	128,459	47.2	54.9	59.9
23	Michigan	120,280	119,992	109,086	8,240	1,908	516	244	223	161	62	59	19	30	10	6	189,002	123,937	64.1	80.9	73.2
24	Wisconsin	136,435	136,221	130,462	3,845	1,321	413	180	140	113	27	51	19	20	12	23	174,935	152,598	73.1	87.5	84.0
	WEST NORTH CENTRAL:																				
25	Minnesota	123,824	122,627	116,225	3,731	1,513	683	475	735	453	282	349	130	155	64	113	156,006	147,777	62.7	76.7	79.8
26	Iowa	114,552	114,490	114,153	222	67	29	19	36	22	14	18	6	8	4	8	143,111	151,088	53.7	64.5	70.3
27	Missouri	134,514	134,436	134,142	181	69	31	13	35	20	15	29	11	10	8	14	139,723	153,664	52.5	50.2	60.0
28	North Dakota	43,327	42,023	39,949	947	557	270	300	595	329	266	485	139	217	129	224	39,503	55,905	58.6	46.7	71.7
29	South Dakota	22,337	22,248	21,520	440	174	85	49	67	46	21	22	9	7	1 6	----	22,461	52,716	30.8	27.0	63.4
30	Nebraska	47,128	46,484	44,707	633	509	346	289	440	284	156	166	81	64	21	38	30,670	91,173	38.9	23.0	70.4
31	Kansas	52,195	52,075	51,843	111	66	25	30	58	29	29	50	16	22	12	12	52,860	87,655	33.4	30.3	52.8
	SOUTH ATLANTIC:																				
32	Delaware	4,352	4,352	4,294	48	4	1	1 5	----	----	----	----	----	----	----	----	7,042	6,755	48.4	67.8	69.6
33	Maryland	19,187	19,124	18,542	382	125	46	29	48	32	16	15	6	5	4	----	27,379	29,755	45.8	61.6	68.9
34	Dist. of Columbia	9	9	9	----	----	----	----	----	----	----	----	----	----	----	----	24	39	13.8	27.0	37.5
35	Virginia	103,394	102,987	101,004	1,014	534	262	173	287	194	93	100	41	39	20	20	121,848	114,740	59.1	61.7	67.3
36	West Virginia	74,340	74,335	74,223	84	18	6	4	5	1 5	----	----	----	----	----	----	80,953	89,086	74.9	77.3	83.6
37	North Carolina	144,170	143,947	141,819	1,335	459	197	137	147	109	38	59	26	19	14	17	146,486	132,771	51.8	49.3	47.5
38	South Carolina	38,962	38,834	38,558	170	59	22	25	76	47	29	25	7	15	3	27	29,542	32,422	28.3	17.8	20.5
39	Georgia	66,023	66,012	65,800	162	30	14	6	6	3	3	5	1	1	1 3	----	55,287	49,682	30.6	22.1	19.4
40	Florida	7,349	7,133	6,874	137	62	23	37	93	47	46	75	34	27	14	48	7,154	7,113	11.8	9.8	12.1
	EAST SOUTH CENTRAL:																				
41	Kentucky	125,903	125,860	125,577	157	60	38	28	33	19	14	10	4	1 6	----	----	145,071	136,618	49.8	52.1	55.4
42	Tennessee	136,156	136,143	135,805	253	63	16	6	9	6	3	4	1 4	----	----	----	145,986	129,948	55.0	53.3	52.9
43	Alabama	86,605	86,412	85,620	427	203	88	74	96	54	42	59	22	24	13	38	81,675	88,431	37.4	29.9	25.8
44	Mississippi	72,945	72,937	72,841	73	15	5	3	5	2	3	3	1 3	----	----	----	55,822	39,345	25.1	17.8	12.6
	WEST SOUTH CENTRAL:																				
45	Arkansas	111,655	111,641	111,364	227	39	8	5	14	9	1 5	----	----	----	----	----	119,442	101,154	51.5	47.2	41.7
46	Louisiana	45,941	45,822	44,784	862	234	86	56	69	46	23	32	10	12	10	18	47,852	36,092	30.6	28.1	22.4
47	Oklahoma	72,430	72,393	72,082	220	84	12	15	22	10	12	12	6	3	3	3	78,718	85,488	40.3	38.9	41.9
48	Texas	87,500	87,402	86,776	411	108	51	56	53	31	22	27	13	10	4	18	95,790	97,399	20.9	19.1	19.7
	MOUNTAIN:																				
49	Montana	12,436	12,400	11,952	292	101	28	27	29	19	10	7	1	1 6	----	----	21,016	21,687	29.7	41.6	45.7
50	Idaho	15,296	14,091	8,221	2,791	1,601	899	579	899	601	298	270	108	114	48	36	19,244	15,406	35.0	42.7	37.0
51	Wyoming	2,461	2,340	1,671	240	118	67	44	75	49	26	39	15	20	4	7	5,223	6,875	18.4	29.9	42.9
52	Colorado	6,207	5,363	3,189	875	610	382	307	539	317	222	250	90	96	64	55	10,518	15,043	12.1	16.5	25.1
53	New Mexico	795	791	630	113	34	7	7	4	1 4	----	----	----	----	----	----	1,302	1,444	2.3	3.1	4.6
54	Arizona	302	292	252	21	10	3	6	7	4	3	3	----	1 3	----	----	640	605	1.6	3.4	4.3
55	Utah	5,738	5,696	5,052	460	117	40	27	28	20	8	14	7	4	1 3	----	7,009	8,508	22.6	22.8	31.3
56	Nevada	710	698	598	67	21	5	7	6	4	2	6	1 6	----	----	----	958	1,057	10.9	25.9	30.7
	PACIFIC:																				
57	Washington	22,068	21,858	20,676	693	261	139	89	123	83	40	70	30	27	13	17	34,446	28,768	27.0	40.8	40.6
58	Oregon	14,911	14,867	13,591	579	254	130	113	159	102	57	70	25	30	15	15	26,473	22,557	24.1	40.8	40.9
59	California	3,184	2,751	2,122	269	164	104	92	187	99	88	131	45	56	30	115	6,148	6,394	2.4	4.1	4.7

1 Includes succeeding groups where less than 3 farms were reported.

AND 1929; WITH FARMS REPORTING CLASSIFIED BY ACRES HARVESTED, 1939; BY DIVISIONS AND STATES

ACREAGE						PRODUCTION (BUSHELS)						VALUE								
			Percent increase or decrease (-)						Average per acre			Total (dollars)			Average per bushel			Percent of value of all crops		
1939	1934	1929	1929-1939	1934-1939	1929-1934	1939	1934	1929	1939	1934	1929	1939	1934	1929	1939	1934	1929	1939	1929	
2,644,098	3,582,344	2,944,082	-10.2	-26.2	21.7	318,256,488	403,419,580	322,415,914	120.4	112.6	109.5	217,392,440	192,468,946	414,833,638	0.68	0.48	1.29	3.8	5.0	1
189,912	258,710	204,703	-7.2	-20.4	16.6	41,029,571	65,981,564	52,561,541	216.0	276.4	256.8	31,985,909	20,057,971	64,463,956	0.78	0.30	1.23	24.5	33.9	2
401,052	546,052	442,789	-9.4	-26.6	23.3	51,659,503	79,430,916	46,955,403	128.8	145.5	106.0	43,216,333	33,914,733	72,794,291	0.84	0.43	1.55	11.1	15.0	3
542,872	883,410	639,801	-15.2	-38.6	38.1	50,127,918	92,758,881	54,600,019	92.4	105.0	85.3	35,760,881	36,792,779	73,728,251	0.71	0.40	1.35	5.5	5.9	4
572,472	812,027	776,556	-26.3	-29.5	4.6	52,838,334	41,081,468	80,942,902	92.3	50.6	78.5	29,120,381	23,242,699	68,597,267	0.55	0.57	1.13	2.3	3.5	5
273,009	342,108	291,075	-6.2	-20.2	17.5	26,852,474	38,455,451	34,947,818	98.4	112.4	120.1	22,143,173	26,319,176	45,020,629	0.82	0.68	1.29	2.8	4.4	6
149,414	145,161	118,202	26.4	2.9	22.8	11,641,969	11,316,716	10,089,080	77.9	78.0	85.4	8,194,640	9,314,807	12,861,351	0.70	0.82	1.27	1.5	1.5	7
150,316	172,945	155,031	11.3	-13.1	28.1	9,809,793	10,109,472	9,675,594	65.3	58.5	71.6	8,089,818	7,916,564	11,430,351	0.83	0.78	1.18	1.1	0.9	8
240,830	297,546	227,320	5.9	-16.2	26.5	43,200,182	36,663,014	35,623,628	179.4	127.5	156.7	21,593,704	19,633,976	41,709,018	0.50	0.54	1.17	7.9	9.1	9
124,411	154,385	108,605	14.6	-19.4	42.2	31,116,744	27,622,118	17,041,829	250.1	178.9	156.9	17,277,601	15,276,442	24,228,524	0.56	0.55	1.42	5.4	5.1	10
143,221	169,243	162,396	-11.8	-15.4	4.2	33,678,069	54,755,531	47,441,580	235.1	323.5	292.1	24,360,622	15,141,327	56,046,960	0.72	0.24	1.18	61.8	71.9	11
6,152	10,246	7,179	-14.3	-40.0	42.7	894,000	1,754,022	1,030,327	145.3	171.2	143.5	910,460	1,069,953	1,676,535	1.02	0.61	1.63	10.6	16.4	12
10,868	18,471	13,874	-21.7	-41.2	33.1	1,384,790	2,956,261	1,727,884	127.4	160.0	124.5	1,446,662	1,478,150	2,519,990	1.04	0.50	1.46	7.0	10.5	13
14,138	18,688	9,719	45.5	-24.3	92.3	2,074,863	2,584,184	992,273	146.8	138.3	102.1	2,197,344	1,757,245	1,770,470	1.06	0.68	1.78	6.6	4.4	14
3,793	3,750	1,865	103.4	1.7	100.0	741,871	697,481	237,058	195.5	187.0	127.1	741,671	509,161	426,700	1.00	0.73	1.80	23.8	9.8	15
11,740	18,352	9,670	21.4	-36.0	89.8	2,258,178	3,234,085	1,132,621	192.2	176.4	117.1	2,328,950	2,102,155	2,025,301	1.03	0.65	1.79	9.2	6.1	16
188,872	268,397	212,400	-11.2	-29.7	26.4	24,924,921	38,399,884	21,445,436	132.1	143.1	101.0	19,869,068	15,359,954	32,407,797	0.80	0.40	1.51	11.0	15.2	17
50,357	51,984	38,963	38.2	-3.1	40.6	7,439,827	8,265,780	4,733,520	147.8	159.5	128.1	5,992,352	4,474,521	7,821,482	0.81	0.54	1.61	13.4	12.4	18
162,033	226,691	193,426	-16.2	-28.2	16.7	19,274,755	32,745,252	20,758,447	119.0	145.1	107.3	17,354,913	14,080,458	32,785,012	0.90	0.43	1.58	10.6	15.5	19
87,464	140,009	104,490	-16.3	-37.5	34.0	9,349,421	14,712,824	10,031,954	106.9	105.1	96.0	8,385,152	8,239,181	15,477,956	0.90	0.56	1.54	3.8	6.3	20
40,016	73,612	49,842	-19.4	-45.6	48.3	3,910,868	7,057,084	4,145,446	97.7	95.9	83.5	3,302,170	4,234,250	6,244,311	0.84	0.60	1.51	1.8	3.1	21
33,892	51,254	46,721	-27.5	-33.9	9.7	3,047,120	3,042,910	3,920,986	89.9	59.4	83.9	2,492,967	2,882,052	5,304,782	0.82	0.98	1.35	0.7	1.3	22
218,564	322,605	223,794	-2.3	-32.3	44.2	20,455,528	36,163,272	18,911,808	93.6	112.1	71.1	13,718,919	10,848,982	21,111,199	0.67	0.30	1.33	8.4	11.7	23
162,736	295,930	215,154	-24.4	-45.0	37.6	13,364,981	31,782,771	20,589,825	82.1	107.4	95.7	7,861,693	10,488,514	25,590,003	0.59	0.33	1.24	4.7	11.1	24
221,844	359,045	329,598	-32.7	-38.2	8.9	18,144,946	20,538,084	25,416,986	81.8	57.2	77.1	9,069,797	7,599,091	27,777,660	0.50	0.37	1.09	3.5	8.9	25
50,906	92,303	76,885	-33.8	-44.9	20.1	4,702,098	5,746,584	7,613,682	92.4	62.3	99.0	3,424,429	4,712,199	9,055,128	0.73	0.82	1.19	0.9	1.9	26
38,102	54,660	49,863	-23.6	-30.3	9.6	3,637,376	1,742,044	3,926,305	95.5	31.9	78.7	2,551,996	1,532,999	4,837,160	0.70	0.88	1.23	1.4	2.2	27
141,505	158,213	121,052	16.9	2.4	14.2	11,990,688	6,140,254	6,695,416	84.7	44.4	55.3	5,349,474	5,438,542	7,847,247	0.45	0.86	1.14	5.6	4.2	28
24,477	39,805	55,940	-56.2	-38.5	-28.8	1,905,265	1,167,873	4,169,943	77.8	29.3	74.5	1,056,208	1,004,371	4,890,403	0.54	0.86	1.12	1.4	2.7	29
71,964	95,059	100,906	-28.7	-24.3	-5.8	10,570,179	4,644,875	9,350,327	146.9	48.9	92.7	6,551,218	4,041,041	10,349,147	0.62	0.87	1.11	5.6	3.4	30
25,674	32,942	42,310	-44.0	-28.1	-22.1	1,887,782	1,101,754	3,770,263	79.7	33.4	89.1	1,157,259	914,456	4,242,532	0.61	0.83	1.13	0.8	1.4	31
5,288	6,803	4,254	-22.3	-51.7	60.7	219,956	663,950	340,738	66.9	97.6	80.5	196,655	398,370	484,676	0.89	0.60	1.42	2.1	3.1	32
19,406	33,547	29,958	-35.2	-42.2	12.0	1,930,081	3,404,271	3,366,152	99.5	101.5	112.4	1,762,411	1,838,306	4,611,951	0.91	0.54	1.37	3.9	6.8	33
8	33	61	-86.9	-75.8	-45.9	421	2,910	3,973	52.6	88.2	65.1	421	1,746	5,761	1.00	0.60	1.45	0.2	0.7	34
70,794	103,022	102,856	-31.0	-31.3	0.4	7,415,378	13,397,138	15,244,216	104.7	130.0	148.5	6,357,359	7,770,340	18,842,804	0.86	0.58	1.22	5.5	11.8	35
30,989	43,069	35,924	-13.7	-28.0	19.9	2,730,459	3,007,676	3,745,941	88.1	69.8	104.3	2,387,502	2,436,218	5,057,826	0.94	0.81	1.35	6.8	9.7	36
61,182	93,548	61,507	32.0	-15.2	52.1	8,109,284	10,744,638	6,072,709	99.9	114.9	98.7	5,552,788	6,554,260	8,992,206	0.68	0.61	1.15	2.3	2.7	37
22,358	19,347	20,323	9.9	15.5	-4.8	2,301,868	2,396,380	2,580,248	103.0	123.9	127.0	1,758,153	2,012,959	3,202,698	0.76	0.84	1.24	1.5	2.3	38
22,565	16,436	12,952	75.0	37.9	26.9	1,517,598	1,228,491	879,618	67.0	74.7	67.9	1,069,851	1,191,636	1,219,568	0.72	0.97	1.39	0.7	0.5	39
22,539	26,303	23,460	-4.8	-15.1	12.1	2,627,451	3,609,947	2,714,323	117.6	137.2	115.7	2,868,053	4,115,340	4,802,959	1.09	1.14	1.77	3.9	5.1	40
37,446	48,722	49,250	-24.0	-23.1	-1.1	2,788,168	3,417,086	4,851,948	73.9	70.1	94.5	2,307,028	2,733,669	5,700,861	0.83	0.80	1.23	1.7	3.3	41
42,190	46,343	38,651	9.2	-9.0	19.9	3,203,862	3,546,503	3,129,990	75.9	76.5	81.0	2,406,604	3,085,458	3,760,125	0.75	0.87	1.20	1.8	2.0	42
47,888	33,583	21,256	125.3	42.6	58.0	4,285,334	3,118,391	1,609,525	89.5	92.9	75.7	2,481,897	2,557,081	2,331,052	0.58	0.82	1.45	2.2	1.1	43
21,890	16,513	9,045	142.0	32.6	82.6	1,384,605	1,234,736	697,617	63.3	74.8	77.1	999,111	936,399	1,069,513	0.72	0.76	1.53	0.7	0.4	44
39,912	44,091	29,215	36.6	-9.5	50.9	2,978,984	2,537,650	2,516,745	74.6	57.6	86.1	2,325,708	1,421,094	2,818,434	0.78	0.56	1.12	1.6	1.3	45
39,460	39,944	27,466	43.7	-1.2	45.4	2,198,478	2,265,366	1,478,987	55.7	56.7	53.8	1,875,455	1,855,717	2,056,651	0.78	0.73	1.39	1.6	1.4	46
28,662	38,370	38,564	-30.9	-30.5	-0.5	1,929,070	2,294,726	2,904,866	72.4	59.8	75.3	1,415,971	1,468,625	2,803,165	0.73	0.64	0.97	1.1	1.1	47
44,282	50,540	39,786	11.3	-12.4	27.0	2,703,261	3,011,730	2,773,216	61.0	59.6	69.7	2,682,686	3,373,138	3,752,101	0.99	1.12	1.35	0.8	0.8	48
13,659	22,405	20,673	-33.9	-39.0	8.4	1,166,951	1,735,511	1,842,812	85.4	77.5	89.1	1,036,740	1,301,633	2,927,514	0.89	0.75	1.59	2.0	3.3	49
125,242	123,724	76,609	63.5	1.2	61.5	26,605,110	23,801,069	14,394,596	212.4	192.4	186.7	11,354,346	11,424,513	16,525,013	0.43	0.48	1.16	17.5	15.8	50
12,496	27,536	19,952	-37.4	-54.6	38.0	1,662,047	1,194,981	1,834,305	133.0	43.4	91.9	1,238,494	967,935	2,278,913	0.75	0.81	1.24	7.0	7.7	51
70,762	92,923	89,692	-21.1	-23.8	3.6	11,040,366	7,788,839	14,649,446	156.0	83.8	163.3	6,345,925	4,595,415	16,273,900	0.57	0.59	1.11	10.2	12.8	52
2,283	4,609	4,097	-44.3	-50.5	12.5	161,057	242,980	318,991	70.5	52.7	77.9	133,528	230,851	418,351	0.83	0.95	1.31	0.6	1.2	53
1,259	1,612	1,807	-30.3	-21.9	-10.8	164,530	119,286	156,642	130.7	74.0	86.7	119,200	124,037	267,616	0.72	1.04	1.71	0.5	0.8	54
13,135	12,485	10,798	21.6	5.2	15.6	2,092,892	1,433,364	1,975,277	159.3	114.8	182.9	1,141,642	788,361	2,155,825	0.55	0.55	1.09	5.2	6.1	55
1,994	2,252	3,692	-46.0	-11.5	-39.0	307,229	346,984	541,559	154.1	154.1	146.7	223,829	201,251	861,900	0.73	0.58	1.59	4.4	9.9	56
33,951	56,877	43,908	-22.7	-40.3	29.5	6,488,426	9,253,181	7,188,337	191.1	162.7	163.7	3,642,132	4,996,718	10,383,719	0.56	0.54	1.44	3.8	7.0	57
32,229	52,199	33,039	-2.5	-38.3	58.0	6,031,188	7,485,201	3,364,289	187.1	143.4	101.8	3,945,828	3,987,157	4,890,104	0.65	0.53	1.45	6.0	5.3	58
58,231	45,309	31,658	83.9	28.5	43.1	18,597,130	10,885,736	6,489,203	319.4	240.2	205.0	9,689,843	6,312,567	8,954,701	0.52	0.58	1.38	2.8	1.6	59

TABLE 58.—IRISH POTATOES HARVESTED—FARMS REPORTING, 1899 TO 1924; ACREAGE, 1889 TO 1939; AND PRODUCTION,

(Data for farms reporting for 1939, 1934, and 1929 and for farms

	DIVISION AND STATE	FARMS REPORTING				ACREAGE								PRODUCTION (BUSHELS)	
		1924	1919	1909	1899	1939	1934	1929	1924	1919	1909	1899	1889	1939	1934
1	United States	2,323,810	2,887,992	3,179,907	2,836,105	2,644,096	3,582,344	2,944,062	2,910,786	3,251,703	3,668,855	2,938,778	2,600,750	318,256,488	403,419,580
	GEOGRAPHIC DIVISIONS:														
2	New England	97,409	120,257	149,312	156,655	189,912	238,710	204,703	192,794	191,901	233,095	180,025	159,203	41,029,571	65,981,564
3	Middle Atlantic	297,342	359,794	400,285	419,159	401,062	546,052	442,789	549,082	626,917	729,323	676,403	596,167	51,539,503	79,430,916
4	East North Central	597,967	711,015	885,452	828,199	542,672	863,410	639,801	672,028	848,455	1,106,032	957,193	827,141	50,127,918	92,758,861
5	West North Central	611,050	696,565	782,450	721,953	572,472	812,027	776,558	741,487	777,551	793,813	637,184	645,264	52,838,334	41,081,468
6	South Atlantic	269,026	338,828	350,428	270,008	273,009	342,108	291,075	296,305	273,591	239,762	157,481	122,100	26,852,474	38,455,451
7	East South Central	210,443	278,875	307,436	206,538	149,414	145,161	116,202	95,189	102,332	119,541	80,136	97,345	11,641,969	11,316,716
8	West South Central	134,280	234,224	189,999	143,676	150,316	172,945	135,031	80,746	96,701	117,761	72,876	34,333	9,809,793	10,109,472
9	Mountain	57,738	76,146	65,085	35,519	240,630	287,546	227,320	171,811	175,763	169,678	80,226	49,974	43,200,182	36,663,014
10	Pacific	48,555	72,288	69,460	54,016	124,411	154,385	106,605	119,384	158,492	169,850	97,252	69,223	31,116,744	27,622,118
	NEW ENGLAND:														
11	Maine	30,709	36,896	49,381	49,546	143,221	169,243	162,396	135,402	111,378	135,799	71,765	49,617	33,678,089	54,755,531
12	New Hampshire	13,568	16,152	21,899	24,329	6,152	10,246	7,179	9,838	13,334	17,370	19,422	22,065	894,000	1,754,022
13	Vermont	20,845	24,581	27,848	29,167	10,868	18,471	13,874	18,507	24,182	26,859	28,353	31,945	1,384,790	2,956,261
14	Massachusetts	15,865	22,813	24,757	27,470	14,136	18,888	9,719	12,909	21,558	24,459	27,521	26,873	2,074,863	2,584,184
15	Rhode Island	2,069	2,987	3,941	4,199	3,793	3,750	1,865	2,110	3,149	4,649	5,816	5,595	741,671	697,481
16	Connecticut	14,753	18,828	21,486	22,142	11,740	18,352	9,870	14,028	18,300	23,959	27,148	23,090	2,256,178	3,254,065
	MIDDLE ATLANTIC:														
17	New York	140,810	163,148	183,813	194,914	168,672	268,397	212,400	285,588	310,403	394,319	395,640	357,464	24,924,921	38,399,884
18	New Jersey	12,041	19,105	22,723	25,298	50,357	51,964	36,963	82,201	82,533	72,991	52,896	46,711	7,439,827	8,285,780
19	Pennsylvania	144,691	177,541	193,749	198,947	182,033	225,691	193,426	201,295	233,961	262,013	227,867	191,992	19,274,755	32,745,252
	EAST NORTH CENTRAL:														
20	Ohio	116,123	144,203	199,410	190,745	87,464	140,009	104,490	97,106	124,917	212,808	187,590	185,393	9,349,421	14,712,624
21	Indiana	78,771	93,596	140,803	143,643	40,016	73,612	49,842	43,838	62,192	99,504	84,245	113,509	3,910,868	7,057,084
22	Illinois	115,861	151,233	189,903	182,031	33,892	51,254	46,721	58,852	86,384	138,052	136,464	170,726	3,017,120	3,042,910
23	Michigan	134,686	155,752	176,849	166,317	218,554	322,605	223,794	241,232	280,538	365,483	311,963	196,476	20,455,529	36,163,272
24	Wisconsin	152,506	166,231	158,667	145,463	162,736	295,930	215,154	233,200	294,424	290,186	256,931	159,037	13,364,981	31,782,771
	WEST NORTH CENTRAL:														
25	Minnesota	133,496	135,611	132,492	116,595	221,844	359,045	329,598	326,273	331,930	223,692	146,659	105,880	18,144,946	20,536,084
26	Iowa	127,033	131,292	170,318	178,488	50,906	92,303	76,885	76,245	97,336	169,567	175,898	169,870	4,702,098	5,746,584
27	Missouri	134,527	159,887	185,790	191,191	38,102	54,660	49,863	53,755	66,061	96,259	95,915	96,356	3,637,376	1,742,044
28	North Dakota [1]	45,547	54,221	51,368	26,148	141,505	138,215	121,052	107,283	82,561	54,067	21,936	18,262	11,990,688	6,140,234
29	South Dakota [1]	40,492	43,412	44,829	33,169	24,477	39,605	56,940	53,189	58,180	50,052	33,567	35,440	1,905,285	1,167,873
30	Nebraska	71,426	79,828	90,398	80,607	71,964	95,059	100,906	81,329	94,247	111,151	79,901	106,722	10,570,179	4,844,871
31	Kansas	58,529	92,514	107,237	97,735	23,674	32,942	42,310	41,393	47,246	79,025	85,319	112,734	1,867,782	1,101,754
	SOUTH ATLANTIC:														
32	Delaware	5,979	6,180	7,641	6,907	3,288	6,803	4,234	5,627	8,255	9,703	5,755	4,670	219,956	663,860
33	Maryland	25,963	32,520	34,870	28,582	19,406	33,547	29,958	36,501	46,837	39,299	26,472	24,907	1,950,081	3,404,271
34	Dist. of Columbia	38	124	91	111	8	33	61	72	265	228	194	189	421	2,913
35	Virginia [2]	81,182	91,284	108,499	83,780	70,794	103,022	102,656	112,892	105,789	86,927	51,021	36,412	7,415,378	13,397,138
36	West Virginia [2]	60,259	70,155	81,297	69,917	30,989	43,069	35,924	31,283	34,528	42,621	30,123	27,465	2,730,459	3,037,676
37	North Carolina	87,375	79,069	77,421	54,764	81,182	93,548	61,507	44,304	35,797	31,990	23,619	17,375	8,109,284	10,744,[illegible]
38	South Carolina	8,241	21,927	13,658	9,177	22,338	19,347	20,323	20,880	13,402	8,610	8,068	3,793	2,301,868	2,398,382
39	Georgia	15,204	32,658	23,861	13,382	22,685	16,436	12,952	9,255	11,195	11,877	8,477	5,791	1,617,596	1,228,421
40	Florida	4,785	4,931	5,092	3,408	22,339	26,303	23,460	27,721	17,526	8,509	3,752	1,218	2,627,431	3,609,947
	EAST SOUTH CENTRAL:														
41	Kentucky	93,593	101,904	130,076	97,545	37,446	48,722	49,250	41,274	50,069	55,750	37,180	49,366	2,768,188	3,419,[illegible]
42	Tennessee	81,708	100,502	111,987	76,221	42,190	46,343	38,651	32,358	29,873	40,983	27,103	36,992	3,203,662	3,546,[illegible]
43	Alabama	25,132	48,010	37,374	17,526	47,868	33,563	21,256	16,695	13,397	14,486	9,506	5,871	4,285,334	3,118,[illegible]
44	Mississippi	10,010	28,459	28,019	15,446	21,890	16,513	9,045	4,842	8,993	8,342	6,370	5,116	1,384,606	1,234,[illegible]
	WEST SOUTH CENTRAL:														
45	Arkansas	61,334	81,751	79,127	56,593	39,912	44,091	29,215	23,229	24,128	29,719	26,466	14,442	2,978,984	2,537,[illegible]
46	Louisiana	11,214	23,382	18,230	7,849	39,460	39,944	27,486	17,071	19,677	19,655	9,220	7,990	2,198,478	2,254,[illegible]
47	Oklahoma [3]	36,884	66,811	45,369	31,046	26,662	38,370	38,564	23,389	25,633	32,295	15,360	70	1,929,070	2,294,[illegible]
48	Texas	24,848	62,280	47,273	46,590	44,282	50,540	39,786	17,057	27,265	36,092	21,810	11,851	2,703,261	3,021,[illegible]
	MOUNTAIN:														
49	Montana	19,253	20,490	11,248	6,522	13,659	22,405	20,673	19,578	22,178	20,710	9,613	4,204	1,166,951	1,731,[illegible]
50	Idaho	13,217	16,723	14,837	6,426	125,242	123,724	76,809	60,894	43,196	28,341	9,313	3,721	26,605,110	23,801,[illegible]
51	Wyoming	5,548	6,066	5,125	1,965	12,496	27,536	19,952	10,391	11,791	8,333	2,809	1,677	1,662,047	1,194,[illegible]
52	Colorado	10,445	17,903	16,480	6,475	70,762	92,923	89,692	84,560	77,337	85,839	44,075	31,454	11,040,366	7,[illegible]
53	New Mexico	579	1,454	3,310	671	2,283	4,609	4,097	1,198	3,070	6,230	1,122	619	161,057	[illegible]
54	Arizona	425	791	634	276	1,259	1,612	1,807	2,081	2,505	1,151	626	407	164,530	119,[illegible]
55	Utah	7,316	11,453	12,199	10,187	18,155	12,485	10,798	9,916	12,047	14,210	10,433	6,591	2,092,892	1,438,[illegible]
56	Nevada	955	1,286	1,252	997	1,994	2,252	3,692	3,415	3,639	4,864	2,235	1,301	307,229	346,[illegible]
	PACIFIC:														
57	Washington	25,935	36,085	31,712	21,539	35,951	56,877	45,906	46,047	55,132	57,897	25,119	13,080	6,488,426	9,213,[illegible]
58	Oregon	18,211	24,886	26,215	22,717	32,229	52,199	33,039	31,112	40,055	44,265	30,035	17,965	6,031,188	7,[illegible]
59	California	4,409	11,518	12,533	9,760	56,231	45,309	31,658	43,225	63,305	67,688	42,098	38,178	18,597,130	10,[illegible]

[1] North Dakota and South Dakota admitted as States in 1889. Figures for 1879 obtained by consolidating data for the counties which then occupied the areas now known as North Dakota and South Dakota, respectively. The 1869 and 1859 figures are for Dakota Territory.

[2] In 1859 and 1849, Virginia included the area now known as West Virginia.

[3] Figures for 1899 include Indian Territory; those for 1889 are for Oklahoma Territory alone, no data being available for Indian Territory.

1849 TO 1939; AND FARMS REPORTING CLASSIFIED BY QUANTITY HARVESTED, 1934; BY DIVISIONS AND STATES

reporting classified by acres harvested, 1939, in table 57)

PRODUCTION (BUSHELS)—Continued										FARMS REPORTING, BY QUANTITY HARVESTED, 1934 (A DROUGHT YEAR)				
1929	1924	1919	1909	1899	1889	1879	1869	1859	1849	Under 100 bushels	100 to 499 bushels	500 to 999 bushels	1,000 bushels and over	
322,415,914	352,482,200	290,427,580	389,194,965	273,318,187	217,546,362	169,458,539	143,537,473	111,099,867	65,797,896	2,564,854	409,663	60,873	66,821	1
52,581,541	47,460,636	32,702,028	41,245,877	23,466,222	13,591,099	22,056,069	23,928,604	21,343,616	19,618,111	67,024	26,157	2,641	8,617	2
46,935,403	69,564,497	64,841,638	78,395,736	64,372,759	41,571,902	53,493,419	46,142,399	42,306,551	24,586,336	154,449	102,041	15,170	14,810	3
54,600,019	73,499,958	64,995,709	111,806,777	80,988,131	75,480,826	48,750,440	44,501,576	27,181,692	13,417,941	550,088	156,127	23,290	16,433	4
80,942,902	73,878,812	50,234,408	72,087,551	60,812,316	57,957,907	25,046,084	15,229,193	7,782,067	1,256,271	518,159	51,861	7,727	6,587	5
34,947,918	33,771,843	26,891,791	22,102,930	12,150,748	8,518,026	6,366,776	5,599,030	5,348,306	3,342,725	437,472	30,299	3,989	5,975	6
10,089,080	7,768,959	6,659,748	9,816,160	5,051,854	7,917,749	4,263,117	3,892,100	3,844,502	3,067,614	416,720	10,012	880	742	7
9,673,594	5,105,827	6,368,427	7,413,987	4,087,562	2,493,981	810,974	698,274	886,847	384,109	330,837	9,248	898	819	8
35,623,828	24,321,822	20,110,056	24,232,109	9,046,736	3,468,926	1,723,988	734,641	151,910	43,971	40,495	12,542	3,898	8,975	9
17,041,829	17,292,046	17,623,577	22,314,138	12,561,839	6,545,946	6,945,872	2,811,656	2,256,376	100,618	49,610	11,396	2,200	3,863	10
47,441,580	40,121,881	25,531,470	28,556,837	9,813,748	5,251,430	7,999,625	7,771,009	6,374,617	3,436,040	17,377	6,488	1,118	7,143	11
1,030,327	1,365,812	1,341,978	2,360,241	2,420,668	1,916,641	3,358,828	4,515,419	4,137,543	4,304,919	9,743	3,153	318	249	12
1,727,684	2,523,462	2,277,387	4,145,630	3,547,829	2,474,971	4,438,172	5,157,428	5,253,498	4,951,014	12,217	8,230	424	244	13
992,273	1,688,390	1,885,855	2,948,178	3,348,590	1,959,727	3,070,389	3,025,446	3,201,901	3,585,384	14,512	4,114	470	390	14
237,056	254,373	293,097	552,677	843,053	330,883	608,793	669,408	542,909	651,029	1,826	821	93	108	15
1,132,621	1,509,718	1,372,449	2,684,414	3,493,534	1,657,447	2,594,262	2,789,894	1,833,148	2,689,725	11,349	3,551	418	493	16
21,445,436	38,805,641	32,470,847	48,597,701	38,080,471	24,616,736	33,644,807	28,547,593	26,447,394	15,398,368	68,278	48,530	7,398	6,869	17
4,733,520	8,514,815	10,319,306	8,057,424	4,542,816	4,055,851	3,563,793	4,705,439	4,171,690	3,207,236	6,252	2,918	587	1,424	18
20,756,447	22,244,041	22,051,685	21,740,611	21,769,472	12,899,315	16,284,819	12,889,367	11,687,487	5,980,732	79,919	50,593	7,205	6,517	19
10,031,954	8,165,213	7,513,960	20,322,984	13,709,258	15,804,931	12,719,215	11,192,814	8,695,101	5,057,769	131,980	24,919	2,726	1,876	20
4,145,446	3,963,073	2,477,034	6,905,879	6,209,080	9,516,978	6,232,246	5,399,044	3,866,647	2,063,337	109,970	11,837	1,076	700	21
3,920,986	5,995,628	4,099,134	12,166,091	12,951,871	17,725,701	10,365,707	10,944,790	5,540,390	2,514,861	122,522	4,124	189	82	22
15,911,808	28,871,597	23,929,560	38,243,828	23,476,444	15,651,833	10,924,111	10,318,799	5,261,245	2,359,897	79,615	60,607	11,045	7,735	23
20,589,825	26,484,447	26,376,021	31,968,195	24,641,498	16,781,365	8,509,161	6,646,129	3,818,309	1,402,077	106,001	54,640	8,254	6,040	24
25,416,968	38,384,534	26,690,056	26,802,948	14,643,327	11,155,707	5,184,676	1,943,063	2,518,485	21,145	113,797	33,625	5,287	3,297	25
7,615,662	8,978,097	4,438,515	14,710,247	17,305,919	18,088,311	9,962,537	5,914,820	2,808,720	276,120	133,210	9,199	417	285	26
3,926,306	4,978,329	4,057,753	7,796,410	7,786,625	8,188,921	4,189,694	4,258,361	1,990,850	939,006	138,605	902	101	115	27
6,695,416	8,219,746	4,717,556	5,551,430	2,257,350	1,340,734	215,544	50,177	9,469	----------	33,522	3,637	958	1,386	28
4,109,943	4,025,091	2,863,188	3,441,692	2,909,914	1,623,006	448,542				19,935	2,144	257	125	29
9,350,327	6,801,677	4,452,497	8,117,775	7,817,436	9,138,273	2,150,895	739,984	162,188	----------	27,015	1,857	591	1,207	30
3,770,263	4,286,938	3,014,845	5,647,049	8,091,745	8,242,953	2,894,198	2,342,986	296,335	----------	52,075	497	116	172	31
340,738	498,595	487,668	880,360	414,610	403,631	283,864	362,724	377,931	240,542	5,017	1,878	108	39	32
3,366,152	3,408,106	4,918,766	3,444,311	1,991,357	1,749,656	1,497,017	1,632,205	1,264,429	764,939	20,176	5,962	736	505	33
3,973	5,501	19,799	32,028	15,586	13,387	33,064	27,367	31,693	28,292	18	5	----------	1	34
15,244,216	17,154,931	12,263,374	8,770,778	4,409,672	2,387,333	2,016,766	1,293,853	2,292,398	1,316,933	113,159	5,022	958	2,709	35
3,745,941	2,662,695	2,809,398	4,077,066	2,245,821	1,987,367	1,398,539	1,053,507			75,500	5,098	254	101	36
6,072,709	4,492,928	2,853,797	2,372,260	1,636,445	1,199,416	722,773	738,803	830,565	620,318	135,787	9,442	1,519	1,738	37
2,560,246	2,398,280	1,077,936	782,430	651,916	272,139	144,942	83,252	226,735	138,494	28,161	976	128	277	38
879,618	741,793	693,857	886,430	553,129	431,008	249,590	197,101	303,789	227,379	54,040	1,103	80	64	39
2,714,325	2,429,014	1,787,196	856,987	232,212	74,089	20,221	10,218	18,766	7,828	5,614	815	186	541	40
4,651,948	3,802,374	3,131,377	5,120,141	2,661,774	4,342,551	2,269,890	2,391,062	1,756,531	1,492,487	142,492	2,094	208	277	41
3,129,990	2,248,203	1,990,951	2,922,713	1,404,097	2,733,459	1,354,481	1,124,337	1,182,005	1,067,844	141,254	4,367	268	97	42
1,609,525	1,438,529	886,450	1,128,564	587,711	479,013	334,925	162,512	491,646	246,001	78,969	2,017	346	343	43
697,617	279,853	650,970	644,742	398,272	362,728	303,821	214,189	414,320	261,482	54,005	1,534	58	25	44
2,518,745	1,637,548	1,765,277	2,096,893	1,783,969	1,213,872	402,027	422,196	418,010	193,832	116,676	2,621	105	40	45
1,478,967	763,148	971,705	1,183,525	549,280	375,842	180,115	67,695	294,855	95,632	44,599	2,746	284	223	46
2,904,666	1,537,052	1,924,194	1,897,486	1,191,997	4,762	----------	----------	----------	----------	76,206	2,067	235	210	47
2,773,216	1,168,079	1,707,251	2,235,983	1,342,316	899,505	228,832	208,383	174,182	94,645	93,558	1,814	274	346	48
1,842,812	1,703,471	1,659,017	3,240,698	1,332,062	435,052	228,702	91,477	----------	----------	17,650	2,752	362	252	49
14,304,596	10,147,181	6,300,835	4,710,262	1,035,290	370,979	157,307	64,534	----------	----------	7,999	3,535	1,775	5,935	50
1,834,305	932,510	851,253	932,162	262,338	140,833	30,986	617	----------	----------	3,872	1,007	246	298	51
14,649,446	9,591,064	8,874,783	11,780,674	4,465,748	1,738,374	355,125	121,442	----------	----------	4,810	2,713	977	2,018	52
318,991	51,200	110,740	295,255	72,613	35,999	21,863	3,102	5,223	3	936	254	59	53	53
156,642	89,312	174,301	97,141	33,927	38,918	26,249	575	----------	----------	533	77	11	19	54
1,975,277	1,358,533	1,648,400	2,409,093	1,483,570	519,497	573,595	323,645	141,001	43,968	4,337	1,931	421	320	55
541,559	448,551	490,727	766,826	361,188	189,294	302,143	129,249	5,686	----------	558	275	47	80	56
7,188,337	6,715,134	5,868,710	7,667,171	3,557,676	1,445,018	1,035,177	280,719	183,594	----------	26,236	5,393	1,014	1,805	57
3,364,289	2,980,386	3,538,930	4,822,962	3,761,367	1,436,008	1,359,930	481,710	303,319	91,326	19,720	4,785	806	1,182	58
8,489,203	7,596,526	8,217,937	9,824,005	5,242,596	3,664,920	4,550,565	2,049,227	1,789,463	9,292	3,654	1,218	380	896	59

TABLE 59.—SWEETPOTATOES AND YAMS—FARMS REPORTING, PRODUCTION, AND VALUE, 1939, 1934, AND 1929; AND

(Percent not shown

	DIVISION AND STATE	FARMS REPORTING																	ACREAGE	
		1939, by number of acres															1934	1929	1939	1934
		Total	Under 25 acres						25 to 44 acres			45 to 99 acres				100 acres and over				
			Total	Under 5 acres	5 to 9 acres	10 to 14 acres	15 to 19 acres	20 to 24 acres	Total	25 to 34 acres	35 to 44 acres	Total	45 to 54 acres	55 to 74 acres	75 to 99 acres					
1	United States	1,163,719	1,163,182	1,148,579	10,751	2,615	818	441	389	285	104	123	52	47	24	25	1,750,266	1,128,423	696,474	966,681
	GEOGRAPHIC DIVISIONS:																			
2	New England	107	107	107	—	—	—	—	—	—	—	—	—	—	—	—	32	2	47	15
3	Middle Atlantic	8,480	8,435	7,445	543	267	120	60	38	31	7	7	1	[2]6	—	—	11,109	10,312	15,016	17,454
4	East North Central	32,995	32,992	32,797	162	28	3	2	3	[2]3	—	—	—	—	—	—	66,599	36,330	6,334	14,582
5	West North Central	38,119	38,100	37,644	292	106	36	22	14	11	3	5	2	[2]3	—	—	56,767	56,383	11,907	19,869
6	South Atlantic	460,081	459,887	455,104	3,439	893	295	156	140	100	40	44	19	13	12	10	629,113	424,820	279,718	364,304
7	East South Central	422,821	422,769	420,812	1,616	249	59	33	32	20	12	15	8	5	2	5	647,860	392,655	191,886	294,457
8	West South Central	199,579	199,432	193,773	4,391	910	235	123	106	82	24	33	14	14	5	8	336,196	203,922	181,574	242,945
9	Mountain	573	560	412	88	37	14	9	10	7	3	3	[2]3	—	—	—	1,102	820	2,399	2,778
10	Pacific	984	900	485	200	123	56	36	46	32	14	18	7	[2]11	—	—	1,688	1,379	7,595	10,277
	NEW ENGLAND:																			
11	Maine	7	7	7	—	—	—	—	—	—	—	—	—	—	—	—	1	—	3	(3)
12	New Hampshire	10	10	10	—	—	—	—	—	—	—	—	—	—	—	—	—	—	5	—
13	Vermont	1	(4)	—	—	—	—	—	—	—	—	—	—	—	—	—	—	—	(3)	—
14	Massachusetts	55	55	55	—	—	—	—	—	—	—	—	—	—	—	—	3	—	25	1
15	Rhode Island	10	10	10	—	—	—	—	—	—	—	—	—	—	—	—	3	2	6	1
16	Connecticut	24	24	24	—	—	—	—	—	—	—	—	—	—	—	—	25	—	8	13
	MIDDLE ATLANTIC:																			
17	New York	135	135	131	4	—	—	—	—	—	—	—	—	—	—	—	51	19	97	18
18	New Jersey	2,982	2,937	1,958	535	266	120	59	38	31	7	7	1	[2]6	—	—	4,982	3,454	14,011	16,391
19	Pennsylvania	5,363	5,363	5,356	4	[2]3	—	—	—	—	—	—	—	—	—	—	6,076	6,839	908	1,045
	EAST NORTH CENTRAL:																			
20	Ohio	8,396	8,396	8,389	7	—	—	—	—	—	—	—	—	—	—	—	11,252	5,790	1,002	1,778
21	Indiana	10,637	10,637	10,514	97	21	2	[2]3	—	—	—	—	—	—	—	—	24,661	11,159	2,266	6,090
22	Illinois	13,692	13,692	13,625	58	6	[2]3	—	—	—	—	—	—	—	—	—	30,374	19,341	2,993	6,591
23	Michigan	208	208	[2]208	—	—	—	—	—	—	—	—	—	—	—	—	82	17	61	10
24	Wisconsin	62	62	62	—	—	—	—	—	—	—	—	—	—	—	—	30	23	12	13
	WEST NORTH CENTRAL:																			
25	Minnesota	52	52	52	—	—	—	—	—	—	—	—	—	—	—	—	11	10	13	1
26	Iowa	2,586	2,577	2,497	30	24	13	13	9	6	[2]3	—	—	—	—	—	2,008	2,119	1,650	2,100
27	Missouri	32,658	32,658	32,488	138	26	3	[2]3	—	—	—	—	—	—	—	—	50,265	49,008	6,755	12,804
28	North Dakota	—	—	—	—	—	—	—	—	—	—	—	—	—	—	—	—	—	—	—
29	South Dakota	7	7	7	—	—	—	—	—	—	—	—	—	—	—	—	6	4	3	1
30	Nebraska	587	587	569	10	[2]8	—	—	—	—	—	—	—	—	—	—	387	700	490	249
31	Kansas	2,229	2,222	2,051	114	50	20	7	7	4	[2]3	—	—	—	—	—	4,090	4,542	2,996	4,714
	SOUTH ATLANTIC:																			
32	Delaware	1,969	1,962	1,828	92	29	8	5	4	4	—	3	[2]3	—	—	—	3,459	4,150	2,606	5,500
33	Maryland	5,545	5,518	5,121	234	86	46	31	19	10	9	6	2	[2]4	—	—	7,266	8,149	7,583	7,379
34	Dist. of Columbia	18	18	14	4	—	—	—	—	—	—	—	—	—	—	—	28	39	39	50
35	Virginia	63,597	63,552	62,251	866	310	90	35	36	25	11	8	3	2	1	3	90,418	58,473	29,799	36,841
36	West Virginia	10,630	10,630	[2]10,630	—	—	—	—	—	—	—	—	—	—	—	—	13,920	7,959	1,532	2,001
37	North Carolina	145,353	145,317	144,491	629	135	42	20	24	18	6	9	3	3	3	3	193,408	130,585	71,338	95,473
38	South Carolina	82,841	82,817	82,240	398	96	55	28	19	17	2	5	[2]5	—	—	—	117,484	78,092	53,556	68,382
39	Georgia	133,615	133,571	132,219	1,064	205	49	34	30	20	10	14	3	5	[2]6	—	178,672	116,702	98,797	127,101
40	Florida	16,515	16,502	16,311	151	32	5	3	8	6	2	5	[2]5	—	—	—	24,458	20,672	14,886	20,997
	EAST SOUTH CENTRAL:																			
41	Kentucky	64,411	64,411	64,299	95	10	2	[2]5	—	—	—	—	—	—	—	—	103,170	61,262	13,811	21,954
42	Tennessee	89,181	89,168	88,300	732	107	21	8	10	4	6	3	—	[2]3	—	—	141,322	98,125	37,589	59,209
43	Alabama	144,319	144,299	143,736	455	78	17	13	9	8	1	11	4	3	[2]4	—	203,027	126,125	79,488	110,749
44	Mississippi	124,910	124,893	124,477	334	54	19	9	11	6	5	8	[2]6	—	—	—	200,341	107,143	80,998	102,545
	WEST SOUTH CENTRAL:																			
45	Arkansas	59,390	59,378	59,039	258	57	14	10	5	4	1	7	2	[2]5	—	—	107,197	56,417	26,154	45,244
46	Louisiana	70,447	70,407	67,129	2,629	498	105	46	30	25	5	10	4	[2]6	—	—	115,625	65,316	85,670	117,140
47	Oklahoma	12,074	12,052	11,701	258	59	21	13	18	11	7	4	—	[2]4	—	—	25,329	22,388	9,977	17,977
48	Texas	57,668	57,595	55,904	1,246	296	95	54	53	42	11	20	8	5	[2]7	—	88,045	59,801	59,795	64,584
	MOUNTAIN:																			
49	Montana	3	3	3	—	—	—	—	—	—	—	—	—	—	—	—	5	5	1	4
50	Idaho	15	15	12	3	—	—	—	—	—	—	—	—	—	—	—	23	11	39	43
51	Wyoming	1	(4)	—	—	—	—	—	—	—	—	—	—	—	—	—	—	—	(3)	—
52	Colorado	82	82	[2]82	—	—	—	—	—	—	—	—	—	—	—	—	102	93	80	110
53	New Mexico	354	347	227	73	32	10	5	7	[2]7	—	—	—	—	—	—	691	337	1,837	1,915
54	Arizona	101	95	72	10	5	4	4	3	2	1	3	[2]3	—	—	—	253	160	644	691
55	Utah	10	10	10	—	—	—	—	—	—	—	—	—	—	—	—	24	13	8	9
56	Nevada	7	7	[2]7	—	—	—	—	—	—	—	—	—	—	—	—	4	1	10	6
	PACIFIC:																			
57	Washington	4	4	4	—	—	—	—	—	—	—	—	—	—	—	—	13	21	3	7
58	Oregon	8	8	[2]8	—	—	—	—	—	—	—	—	—	—	—	—	15	42	9	3
59	California	952	888	474	199	123	56	36	46	32	14	18	7	[2]11	—	—	1,660	1,316	7,581	10,267

[1] Less than one-tenth of 1 percent.
[2] Includes succeeding groups where less than 3 farms were reported.
[3] Less than 1 acre.
[4] Less than 3 farms reporting.

ACREAGE, 1889 TO 1939; WITH FARMS REPORTING CLASSIFIED BY ACRES HARVESTED, 1939; BY DIVISIONS AND STATES

when more than 1,000)

ACREAGE—Continued									PRODUCTION (BUSHELS)						VALUE								
						Percent increase or decrease (-)						Average per acre			Total (dollars)						Percent of value of all crops		
																		Average per bushel					
1929	1924	1919	1909	1899	1889	1929-1939	1934-1939	1929-1934	1939	1934	1929	1939	1934	1929	1939	1934	1929	1939	1934	1929	1939	1929	
649,847	466,832	803,430	641,255	537,312	524,588	7.2	-28.0	48.8	58,657,645	77,982,661	65,193,091	84.2	80.7	100.3	43,384,356	63,066,959	67,724,969	0.74	0.81	1.04	0.8	0.8	1
2	-----	9	49	8	16	----	213.3	550.0	2,870	2,538	112	61.1	169.2	56.0	2,785	2,538	191	0.97	1.00	1.71	(1)	(1)	2
13,069	13,205	17,867	23,923	24,104	21,117	14.7	-14.0	33.3	2,239,457	2,443,457	1,586,721	149.1	140.0	121.2	1,896,019	2,186,652	2,328,903	0.85	0.89	1.47	0.5	0.5	3
8,633	4,712	14,018	13,300	15,394	8,917	-26.6	-56.6	68.9	540,219	1,133,534	908,402	85.3	77.7	105.0	496,308	1,011,611	1,209,664	0.92	0.89	1.33	(1)	0.1	4
14,928	11,381	19,048	15,381	17,660	14,339	-20.2	-40.1	33.1	1,078,519	1,065,435	1,455,543	90.6	53.6	97.5	896,634	1,111,548	1,973,982	0.83	1.04	1.36	0.1	0.1	5
263,674	225,805	337,152	295,879	263,925	244,790	6.1	-23.2	36.2	27,033,937	31,067,653	29,075,558	96.6	85.5	110.3	18,103,649	25,342,309	27,738,286	0.67	0.82	0.95	2.3	2.7	6
189,435	114,144	214,799	160,756	126,586	135,537	1.3	-34.8	55.4	14,858,374	26,826,264	19,507,696	77.4	91.1	103.0	11,908,459	20,501,480	19,759,145	0.80	0.76	1.01	2.2	2.3	7
149,464	95,295	191,929	126,407	87,780	98,645	21.5	-25.5	62.5	11,782,256	14,093,793	11,543,940	84.9	58.0	77.2	8,886,221	11,596,579	12,989,444	0.75	0.82	1.13	1.2	1.1	8
2,235	800	966	439	169	280	7.3	-13.6	24.3	280,337	343,967	315,998	116.9	125.8	141.4	319,867	355,934	539,745	1.14	1.03	1.71	0.1	0.1	9
8,387	3,492	7,642	5,121	1,888	947	-9.5	-26.1	22.5	841,676	1,006,040	801,121	110.8	97.9	95.5	874,416	956,208	1,185,629	1.04	0.95	1.48	0.2	0.1	10
-----	-----	-----	-----	-----	4	----	-----	-----	89	30	--------	29.7	-----	-----	110	30	--------	1.24	1.00	-----	(1)	----	11
-----	-----	-----	-----	1	1	----	-----	-----	245	--------	--------	49.0	-----	-----	307	--------	--------	1.25	-----	-----	(1)	----	12
-----	-----	-----	1	4	-----	----	-----	-----	5	--------	--------	-----	-----	-----	6	--------	--------	1.20	-----	-----	(1)	----	13
-----	-----	-----	7	(3)	2	----	-----	-----	1,404	187	--------	56.2	187.0	-----	1,404	187	--------	1.00	1.00	-----	(1)	----	14
2	-----	(3)	(3)	1	(3)	200.0	500.0	-50.0	374	95	112	62.3	95.0	56.0	317	95	191	0.85	1.00	1.71	(1)	(1)	15
-----	-----	9	41	2	9	----	-38.5	-----	755	2,246	--------	94.1	172.8	-----	639	2,246	--------	0.85	1.00	-----	(1)	----	16
13	4	16	113	73	26	646.2	438.9	38.5	6,050	3,238	733	62.4	179.9	56.4	7,027	3,238	1,247	1.16	1.00	1.70	(1)	(1)	17
12,147	12,441	15,427	22,504	20,588	20,157	15.3	-14.5	34.9	2,160,987	2,334,406	1,498,799	154.2	142.4	123.4	1,808,222	2,077,821	2,181,959	0.84	0.89	1.46	4.0	3.6	18
929	760	2,424	1,306	3,445	934	-2.3	-13.1	12.5	72,420	105,793	87,189	79.8	101.2	93.9	80,770	105,793	145,697	1.12	1.00	1.67	(1)	0.1	19
662	512	2,564	1,143	3,796	1,430	51.4	-43.6	168.6	84,106	123,971	55,829	83.9	69.7	84.3	93,593	117,772	80,301	1.11	0.95	1.44	(1)	(1)	20
3,160	1,194	3,409	1,561	3,989	2,075	-28.3	-62.8	92.7	187,799	463,253	388,843	52.9	76.1	123.1	182,326	440,090	563,255	0.97	0.95	1.45	0.1	0.3	21
4,764	2,999	8,003	10,566	7,534	5,253	-37.2	-55.3	40.4	263,585	545,116	458,523	88.1	81.5	95.2	214,075	452,446	560,577	0.81	0.83	1.22	0.1	0.1	22
16	7	22	24	71	117	281.2	510.0	-37.5	4,065	710	840	66.6	71.0	52.5	5,483	748	1,397	1.35	1.05	1.65	(1)	(1)	23
31	-----	-----	4	4	42	-61.3	-7.7	-58.1	664	484	2,367	35.3	37.2	76.4	831	557	4,144	1.25	1.15	1.75	(1)	(1)	24
14	-----	2	(3)	4	7	-7.1	-----	-92.9	1,123	121	591	86.4	121.0	42.2	1,401	182	1,095	1.25	1.50	1.85	(1)	(1)	25
1,589	1,325	3,236	2,274	2,688	2,014	3.8	21.4	32.2	133,329	77,004	132,710	80.8	36.7	83.5	122,274	100,105	209,845	0.92	1.30	1.58	(1)	(1)	26
9,482	6,225	11,165	7,938	9,844	6,243	-28.8	-47.2	35.0	654,419	746,919	858,010	96.9	58.3	90.5	513,905	717,042	1,099,419	0.79	0.96	1.28	0.3	0.5	27
-----	-----	-----	(3)	(3)	1	-----	-----	-----	-----	-----	-----	-----	-----	-----	-----	-----	-----	-----	-----	-----	-----	-----	28
4	-----	5	7	3	2	-25.0	200.0	-75.0	161	53	190	53.7	53.0	47.5	217	85	372	1.35	1.60	1.96	(1)	(1)	29
256	420	274	279	551	480	91.4	96.8	-2.7	45,948	12,939	30,658	93.8	52.0	119.8	54,627	20,055	54,118	1.19	1.55	1.77	(1)	(1)	30
3,583	3,411	4,366	4,883	4,570	5,592	-16.4	-36.4	31.6	243,539	228,399	433,384	81.3	48.5	121.0	204,210	274,079	609,133	0.84	1.20	1.41	0.1	0.2	31
6,106	4,954	9,813	5,229	2,265	2,158	-57.3	-52.6	-9.9	337,900	666,357	884,527	129.7	121.2	144.9	216,236	466,450	850,932	0.64	0.70	0.96	2.4	5.5	32
8,984	6,683	10,195	7,956	6,469	4,924	-18.0	-0.2	-17.9	1,266,596	949,981	1,629,673	172.0	128.7	181.4	837,721	750,485	1,599,256	0.66	0.79	0.98	1.9	2.3	33
77	74	115	126	145	217	-49.4	-22.0	-35.1	3,107	6,317	7,880	79.7	126.3	102.3	3,107	8,054	12,214	1.00	0.80	1.55	1.1	1.5	34
35,720	28,595	42,889	40,838	40,681	28,186	-16.6	-19.1	3.1	3,811,595	3,863,286	5,042,596	127.9	104.9	141.2	2,126,678	2,958,097	4,640,829	0.56	0.76	0.92	1.9	2.9	35
1,051	1,023	2,678	2,079	3,393	1,370	45.8	-41.1	147.5	107,027	170,963	96,776	89.9	65.7	92.1	119,057	205,156	158,326	1.11	1.20	1.64	0.3	0.3	36
60,352	51,063	74,678	84,740	68,730	71,752	18.2	-25.3	58.2	8,149,360	9,905,828	6,716,596	114.2	103.8	111.3	5,461,591	7,627,488	6,223,560	0.67	0.77	0.93	2.3	2.4	37
46,776	34,467	60,325	48,878	48,851	46,088	14.5	-21.7	46.1	4,937,908	5,057,144	5,011,099	92.2	74.0	107.1	3,184,125	3,590,572	4,307,912	0.64	0.71	0.86	2.7	3.1	38
84,855	79,195	110,033	84,038	70,620	71,399	16.4	-22.3	49.8	7,507,000	8,961,963	7,889,447	76.0	70.5	93.0	5,430,381	8,334,626	8,064,572	0.72	0.93	1.02	3.5	3.5	39
19,753	19,749	26,436	21,995	22,791	16,698	-25.6	-30.0	6.3	913,444	1,486,814	1,795,764	82.2	70.8	91.0	724,753	1,426,381	1,874,865	0.79	0.96	1.04	1.0	2.0	40
14,076	10,719	14,892	11,882	14,178	10,953	-1.9	-37.1	56.0	1,094,928	1,965,128	1,266,724	79.3	89.5	90.0	946,637	1,375,590	1,560,182	0.86	0.70	1.23	0.7	0.9	41
53,842	26,632	39,645	26,216	23,374	23,746	-30.2	-36.5	10.0	3,105,891	6,057,254	5,498,467	82.6	102.3	102.1	2,508,333	3,997,788	5,642,747	0.81	0.66	1.03	1.8	3.0	42
68,105	48,445	90,868	66,613	50,865	56,650	16.7	-28.2	62.6	5,810,320	9,332,537	6,601,508	73.1	84.3	96.9	4,594,594	8,119,307	6,447,166	0.79	0.87	0.98	4.1	3.1	43
55,412	28,150	69,394	56,045	38,169	44,188	14.2	-40.5	92.0	4,849,435	9,471,345	6,141,197	79.5	92.4	115.0	3,858,895	7,008,795	6,109,050	0.80	0.74	0.99	2.5	2.3	44
22,235	20,537	39,019	22,388	13,271	19,445	17.5	-39.6	94.5	1,668,562	2,407,803	1,863,240	63.8	55.7	83.8	1,499,961	2,142,945	2,290,935	0.90	0.89	1.23	1.1	1.1	45
66,579	38,608	68,033	56,955	27,372	26,555	28.7	-26.9	75.9	6,508,214	7,695,266	4,955,138	76.0	65.7	74.4	3,962,558	5,617,544	5,168,424	0.61	0.73	1.04	3.7	3.4	46
15,998	9,296	16,735	5,056	3,576	139	-37.6	-44.5	12.4	477,901	808,003	1,334,798	47.9	44.9	83.4	509,360	719,123	1,528,837	1.07	0.89	1.15	0.4	0.6	47
44,652	24,854	68,142	42,010	43,561	52,506	33.9	-7.4	44.6	3,127,579	3,182,721	3,392,764	52.3	49.3	76.0	2,914,542	3,119,067	4,001,248	0.93	0.98	1.18	0.9	0.6	48
5	-----	-----	-----	-----	-----	-80.0	-75.0	-20.0	20	226	283	20.0	56.5	56.6	35	328	594	1.75	1.45	2.10	(1)	(1)	49
17	-----	-----	1	6	3	129.4	-9.3	152.9	4,246	4,867	966	108.9	113.2	56.8	6,570	7,544	2,175	1.50	1.55	2.25	(1)	(1)	50
-----	-----	-----	(3)	-----	(3)	-----	-----	-----	3	--------	--------	-----	-----	-----	4	--------	--------	1.33	-----	-----	(1)	----	51
41	16	37	21	20	56	46.3	-45.5	168.3	4,803	7,745	4,316	80.0	70.4	105.3	6,003	9,661	7,862	1.25	1.25	1.82	(1)	(1)	52
1,609	550	605	211	47	117	1.7	-14.3	19.0	201,544	261,285	261,085	123.1	136.4	156.1	210,548	261,285	404,676	1.04	1.00	1.61	0.9	1.2	53
549	254	317	200	51	101	17.3	-6.8	25.9	68,527	68,506	58,319	106.4	99.1	106.2	94,421	75,557	122,472	1.38	1.10	2.10	0.4	0.4	54
12	-----	(3)	(3)	40	1	-33.3	-11.1	-25.0	739	1,028	979	92.4	114.2	81.6	1,576	1,336	1,861	2.13	1.30	1.90	(1)	(1)	55
2	-----	7	6	5	2	400.0	66.7	200.0	455	310	50	45.5	51.7	25.0	910	403	105	2.00	1.30	2.10	(1)	(1)	56
14	-----	-----	5	52	11	-78.6	-57.1	-50.0	138	1,097	1,463	46.0	156.7	104.5	240	1,426	3,074	1.74	1.30	2.10	(1)	(1)	57
66	28	10	5	27	5	-86.4	200.0	-95.5	287	344	9,023	31.9	114.7	136.7	430	413	17,144	1.50	1.20	1.90	(1)	(1)	58
8,307	3,466	7,632	5,111	1,607	931	-8.7	-26.2	23.6	841,251	1,004,599	790,635	111.0	97.8	95.2	873,746	954,389	1,185,411	1.04	0.95	1.47	0.2	0.2	59

TABLE 60.—FARM GARDENS AND VEGETABLES HARVESTED FOR SALE (EXCLUDING IRISH AND SWEET POTATOES)—FARMS REPORTING AND VALUE WITH

	DIVISION AND STATE	VEGETABLES GROWN FOR HOME USE (EXCLUDING IRISH AND SWEET POTATOES)											VEGETABLES HARVESTED FOR SALE (EXCLUDING IRISH AND SWEET POTATOES)				
		Farms reporting			Value								Farms reporting		Acreage		
					Total (dollars)			Average per farm reporting			Percent of value of all crops						
		1939	1934	1929	1939	1934	1929	1939	1934	1929	1939	1929	1939	1929	1939	1934	1929
1	United States	4,815,700	4,881,736	4,380,652	210,900,283	137,029,114	226,046,413	44	29	52	3.7	2.7	462,552	627,452	3,053,221	3,773,682	2,811,715
	GEOGRAPHIC DIVISIONS:																
2	New England	102,709	124,901	91,593	6,556,748	5,650,228	6,197,499	64	45	68	5.0	3.3	15,769	26,939	64,430	104,991	79,809
3	Middle Atlantic	285,307	318,739	259,198	13,105,880	10,699,770	14,823,145	46	34	57	3.4	3.1	55,916	79,633	419,865	508,950	388,802
4	East North Central	855,211	844,993	728,683	28,980,845	16,925,200	31,915,313	34	20	44	2.6	2.5	89,373	119,400	528,970	740,839	551,818
5	West North Central	781,888	536,833	786,096	25,725,832	7,204,341	32,949,411	33	13	42	2.0	1.7	28,096	47,458	167,426	216,860	186,167
6	South Atlantic	891,542	929,580	811,505	51,673,262	35,123,728	48,355,474	58	38	60	6.5	4.8	118,207	146,420	698,301	830,190	617,411
7	East South Central	897,333	931,826	800,026	42,023,909	32,215,760	46,876,405	47	35	58	7.8	5.5	45,398	77,874	126,453	199,288	142,553
8	West South Central	742,313	751,450	673,184	31,454,267	19,678,469	32,733,194	42	26	49	4.4	2.7	73,237	79,685	408,274	520,219	297,485
9	Mountain	121,408	110,107	102,881	5,298,824	4,181,921	5,951,432	44	38	58	1.9	1.3	17,876	23,225	139,052	137,974	148,319
10	Pacific	137,991	133,507	105,486	6,082,896	5,349,697	6,444,480	44	40	61	1.2	0.8	20,880	26,822	500,670	524,371	397,351
	NEW ENGLAND:																
11	Maine	32,529	34,885	26,915	2,042,463	1,483,094	1,840,588	63	43	64	5.2	2.4	5,056	9,865	15,101	20,828	22,432
12	New Hampshire	13,019	14,964	10,867	954,598	654,720	757,090	72	44	70	10.8	7.4	1,404	2,586	3,682	5,800	4,628
13	Vermont	19,533	22,958	20,972	946,148	858,279	981,974	48	37	47	4.6	4.1	999	1,930	2,293	3,288	3,510
14	Massachusetts	20,249	25,093	16,452	1,488,280	1,424,083	1,361,658	73	57	83	4.5	3.3	5,452	8,220	28,782	45,802	33,337
15	Rhode Island	1,927	2,884	2,076	156,908	181,885	193,875	81	58	93	5.0	4.4	522	970	2,896	5,946	3,639
16	Connecticut	15,452	24,117	12,311	988,361	1,068,367	1,082,514	64	44	86	3.9	3.2	2,336	3,368	11,676	23,327	12,263
	MIDDLE ATLANTIC:																
17	New York	120,620	133,880	107,683	4,764,940	4,349,987	4,980,682	40	33	46	2.6	2.5	25,773	35,280	194,766	231,564	181,552
18	New Jersey	17,328	19,388	15,800	1,062,634	888,097	1,462,563	61	46	94	2.4	2.4	9,127	11,742	136,127	161,558	130,449
19	Pennsylvania	147,561	165,671	135,915	7,278,306	6,461,706	8,379,900	49	33	62	4.4	4.0	19,016	32,611	88,772	115,830	76,801
	EAST NORTH CENTRAL:																
20	Ohio	201,265	207,161	173,719	7,942,703	5,255,096	9,479,288	39	25	55	3.6	3.9	17,896	23,289	96,350	146,401	93,790
21	Indiana	183,114	162,010	140,752	5,591,080	3,297,866	6,601,756	34	20	47	3.0	3.3	18,008	23,057	130,955	176,762	112,380
22	Illinois	181,152	162,183	167,778	6,009,480	2,187,642	7,519,164	33	13	45	1.7	1.9	9,486	14,859	101,181	147,519	118,597
23	Michigan	149,692	146,756	109,705	4,796,662	3,186,700	3,591,259	32	22	33	2.9	2.0	21,934	27,498	93,316	117,487	83,242
24	Wisconsin	159,988	166,883	136,758	4,640,920	2,998,096	4,723,868	29	18	35	2.8	2.1	22,049	30,757	107,168	152,870	143,809
	WEST NORTH CENTRAL:																
25	Minnesota	160,479	133,428	127,881	4,905,744	2,340,221	4,158,848	31	18	33	1.9	1.3	7,753	10,873	72,107	85,094	88,355
26	Iowa	178,997	119,286	170,258	6,225,295	1,824,830	8,496,152	35	14	50	1.6	1.8	4,580	9,440	28,238	53,099	52,915
27	Missouri	221,845	185,911	211,159	10,086,284	2,166,489	10,429,049	45	12	49	5.4	4.8	8,575	14,721	38,296	48,828	37,504
28	North Dakota	45,379	17,875	35,752	1,059,671	219,378	942,432	23	12	26	1.1	0.5	537	830	1,105	1,106	662
29	South Dakota	29,959	10,022	49,713	615,654	114,763	1,713,002	21	11	34	0.8	1.0	795	1,251	3,367	2,337	2,541
30	Nebraska	64,923	20,035	88,246	1,190,721	281,900	3,471,714	18	14	39	1.0	1.2	2,415	3,566	8,704	6,664	11,954
31	Kansas	80,306	50,476	105,087	1,662,503	456,760	3,738,234	21	9	36	1.2	1.2	3,441	6,977	15,609	19,734	16,236
	SOUTH ATLANTIC:																
32	Delaware	7,429	8,824	8,264	352,164	310,434	526,694	47	35	64	3.8	3.4	4,733	6,391	38,336	40,207	33,082
33	Maryland	35,301	35,468	35,878	1,887,720	1,402,595	2,302,581	53	40	65	4.2	3.4	13,010	18,776	118,366	159,194	154,198
34	Dist. of Columbia	21	20	66	2,155	2,000	16,395	103	100	248	0.8	2.0	25	64	278	591	641
35	Virginia	158,641	171,554	144,574	11,863,085	7,752,316	10,483,103	75	45	73	10.3	6.6	17,802	24,839	85,596	97,542	75,205
36	West Virginia	92,337	93,683	70,518	7,217,506	4,313,937	7,417,637	78	46	105	19.1	14.2	3,862	10,848	6,460	13,609	10,212
37	North Carolina	247,127	250,291	216,690	14,773,625	9,631,010	11,899,887	60	38	55	6.1	4.7	22,444	28,024	65,764	95,684	43,901
38	South Carolina	122,575	133,076	126,058	4,911,005	3,506,051	5,445,318	40	26	43	4.2	3.9	15,917	16,888	72,776	87,611	51,326
39	Georgia	191,348	199,912	181,042	8,868,358	6,829,263	8,315,341	46	34	46	5.8	3.6	27,898	28,432	125,531	147,574	109,921
40	Florida	36,763	36,732	28,615	1,799,644	1,376,122	1,948,520	49	37	68	2.4	2.1	12,716	16,358	185,194	188,178	138,947
	EAST SOUTH CENTRAL:																
41	Kentucky	224,782	237,195	189,359	10,947,185	7,644,799	13,282,615	49	32	70	7.9	7.6	4,711	14,648	11,635	34,164	21,971
42	Tennessee	214,888	227,323	190,098	10,941,528	8,172,636	10,758,678	51	36	57	8.0	5.7	15,634	26,000	37,986	57,385	45,597
43	Alabama	205,941	224,212	204,609	9,128,784	7,684,114	10,182,887	44	34	50	8.2	4.9	11,634	18,587	38,198	45,202	36,782
44	Mississippi	251,722	242,896	215,960	11,006,412	8,714,011	12,472,485	44	36	58	7.2	4.6	13,419	18,839	38,634	52,537	38,403
	WEST SOUTH CENTRAL:																
45	Arkansas	191,348	206,134	166,880	9,313,754	5,261,058	7,899,781	49	26	47	6.6	3.7	11,467	16,789	38,296	47,591	40,619
46	Louisiana	127,270	132,862	103,328	5,768,119	4,229,217	5,798,412	45	32	56	5.4	3.9	13,644	14,553	44,305	67,536	40,541
47	Oklahoma	127,050	126,954	130,760	4,427,575	2,372,497	6,079,957	35	19	46	3.5	2.5	7,021	11,859	36,681	51,886	24,835
48	Texas	296,647	285,700	272,226	11,944,819	7,815,697	12,855,044	40	27	48	3.5	2.1	41,105	36,502	288,993	373,206	191,490
	MOUNTAIN:																
49	Montana	24,002	20,397	21,573	1,089,926	908,688	1,206,499	45	45	56	2.1	1.4	1,026	1,464	3,591	6,690	6,806
50	Idaho	30,937	27,179	23,001	1,350,853	974,512	1,343,601	44	36	58	2.1	1.3	2,242	2,377	14,582	11,095	6,770
51	Wyoming	8,251	7,499	8,524	486,558	372,386	634,767	59	50	74	2.7	2.2	243	582	939	1,745	1,908
52	Colorado	21,412	22,067	24,658	708,384	602,345	1,217,279	33	27	49	1.1	1.0	5,017	7,513	54,593	49,484	81,171
53	New Mexico	15,525	12,851	9,634	725,727	609,996	621,072	47	47	64	3.1	1.8	3,306	3,596	10,485	11,685	8,458
54	Arizona	5,128	5,159	2,399	316,633	246,067	216,605	62	48	90	1.2	0.7	1,404	1,631	32,285	35,449	39,171
55	Utah	14,507	15,348	11,679	519,212	377,463	564,166	36	28	48	2.3	1.6	4,454	5,701	21,807	20,920	22,480
56	Nevada	1,644	1,607	1,415	99,731	90,484	147,445	61	56	104	2.0	1.7	184	339	750	928	1,555
	PACIFIC:																
57	Washington	59,533	57,853	41,596	2,524,079	2,269,043	2,473,791	42	39	59	2.6	1.7	5,745	7,435	50,628	41,491	23,856
58	Oregon	43,034	44,847	37,113	2,082,819	1,999,791	2,437,848	48	45	66	3.2	2.7	3,905	5,542	43,625	28,323	18,284
59	California	35,424	30,827	26,777	1,475,798	1,080,863	1,533,041	42	35	57	0.4	0.3	11,030	13,845	406,419	454,557	355,231

[1]Based on total acreage of vegetables harvested for sale. Percentages given only for those vegetables harvested from 100,000 or more acres.
[2]Less than one-tenth of 1 percent.

ACREAGE AND PERCENT DISTRIBUTION OF ACREAGE IN VEGETABLES HARVESTED FOR SALE; BY DIVISIONS AND STATES: 1939, 1934, AND 1929

VEGETABLES HARVESTED FOR SALE (EXCLUDING IRISH AND SWEET POTATOES)—Continued				PERCENT DISTRIBUTION OF ACREAGE IN VEGETABLES HARVESTED FOR SALE, BY SPECIFIED KIND OF VEGETABLE[1]																											
Value				Asparagus		Beans (snap, string, or wax)			Cabbage			Cantaloups		Corn, sweet			Lettuce		Onions (dry)		Peas (green)		Tomatoes			Watermelons			
Total (dollars)		Percent of value of all crops																													
1939	1929	1939	1929	1939	1929	1939	1934	1929	1939	1934	1929	1939	1929	1939	1934	1929	1939	1929	1939	1929	1939	1929	1939	1934	1929	1939	1934	1929	
200,015,969	295,963,373	3.5	3.6	3.8	3.5	7.6	8.1	7.9	5.4	6.9	6.4	4.6	4.6	13.2	14.6	17.2	4.0	4.0	3.7	3.5	9.7	9.8	16.9	16.7	16.2	10.0	11.1	10.3	1
7,246,441	13,578,874	5.6	7.1	3.5	3.7	7.6	7.7	6.6	5.2	6.0	6.0	0.7	0.5	31.4	33.9	44.2	2.7	1.8	3.4	4.3	7.4	4.4	6.4	6.3	5.7	0.1	0.1	0.1	2
35,507,698	50,542,481	9.1	10.4	4.5	3.5	7.1	7.7	8.4	9.6	13.2	12.1	1.4	1.1	20.8	21.7	22.3	1.1	2.0	3.4	2.6	8.6	9.3	19.7	17.6	17.9	0.3	0.8	0.4	3
29,854,142	44,602,320	2.7	3.6	1.8	1.4	3.4	4.1	4.3	5.1	6.8	6.8	4.4	2.7	26.2	26.1	28.7	0.3	0.4	3.4	4.8	14.7	21.8	20.4	17.8	13.5	3.0	4.8	2.1	4
7,154,108	12,949,029	0.6	0.7	1.4	1.2	1.5	2.6	3.3	3.4	5.0	5.1	6.1	3.4	34.1	38.1	44.5	0.3	0.4	3.1	3.9	11.2	6.1	10.6	9.4	13.5	17.2	16.1	8.4	5
43,266,053	55,002,877	5.5	5.4	1.6	2.4	17.7	17.8	13.1	4.7	5.1	4.5	4.6	2.7	7.4	8.3	11.6	0.4	0.6	0.3	0.6	5.0	4.8	18.5	19.6	22.0	16.6	20.0	22.6	6
5,644,752	14,461,488	1.0	1.7	0.1	0.2	11.7	11.0	15.7	10.4	8.8	8.5	2.9	2.2	7.7	7.8	9.3	0.1	0.2	0.6	1.5	7.3	6.4	22.6	24.6	26.9	20.2	22.9	17.5	7
14,668,086	20,735,627	2.1	1.7	0.1	0.2	5.7	6.6	9.5	7.0	9.5	8.2	3.6	3.6	2.7	2.6	3.5	0.2	0.2	10.9	8.0	1.9	3.2	17.6	17.5	17.5	25.1	21.8	26.4	8
10,095,915	15,900,494	3.7	3.5	0.8	0.9	2.6	3.9	4.6	4.9	5.7	4.3	14.7	16.1	4.9	6.5	4.9	18.4	22.5	8.8	7.0	18.9	16.1	8.5	9.2	7.1	2.9	3.9	3.0	9
46,478,774	67,990,185	9.0	8.6	14.1	14.0	2.2	2.8	3.7	1.8	2.1	2.2	6.2	12.2	4.0	4.1	4.1	16.7	16.1	2.5	3.2	16.1	7.7	12.7	13.4	11.0	2.6	2.8	3.6	10
1,128,883	2,290,854	3.1	2.9	0.3	0.2	7.8	8.1	7.0	2.5	2.9	2.5	0.1	0.1	41.5	53.9	73.3	2.8	0.5	0.3	0.1	24.8	7.9	1.5	1.1	1.1	(2)	(2)	(2)	11
366,192	612,944	4.2	6.0	1.5	1.7	7.0	6.8	7.2	4.6	5.6	7.1	1.1	0.5	33.3	40.9	51.4	1.7	1.5	0.9	0.9	3.9	5.5	5.3	3.4	4.9	0.4	0.1	0.1	12
176,262	364,715	0.8	1.5	1.2	1.8	7.7	11.6	7.3	3.9	4.7	5.2	1.9	0.8	49.8	45.8	62.6	0.3	0.7	1.1	0.9	4.1	3.7	3.4	2.9	2.8	0.2	0.1	0.1	13
3,959,150	7,427,509	11.9	18.3	5.9	6.3	7.3	7.0	5.5	5.8	6.7	7.4	0.5	0.3	26.3	25.0	25.6	2.7	2.7	6.9	9.7	1.6	2.4	6.4	6.3	7.0	0.1	0.1	0.1	14
298,797	628,245	9.5	14.4	2.9	4.8	10.6	8.2	12.1	5.7	6.0	6.6	2.2	1.4	26.2	28.2	32.9	2.2	1.3	0.6	1.1	4.6	5.5	10.5	7.5	8.5	0.4	0.2	0.1	15
1,317,157	2,254,627	5.2	6.8	2.9	4.0	7.6	8.2	6.7	7.4	7.6	8.1	1.5	1.1	28.0	31.6	37.3	3.4	2.2	0.5	0.9	1.5	2.9	12.5	11.6	11.0	0.3	0.3	0.2	16
17,206,361	23,498,869	9.5	11.0	0.9	1.1	6.8	6.6	8.6	15.6	20.8	18.9	1.2	0.7	19.7	18.1	18.3	1.3	2.9	6.0	4.2	13.3	10.2	13.3	11.0	9.9	0.1	0.2	0.1	17
11,087,321	17,939,850	24.7	29.2	11.1	6.6	7.8	9.8	8.8	2.8	4.9	3.3	1.9	1.7	15.0	17.6	18.9	1.3	1.3	1.6	1.2	3.1	3.3	27.1	29.9	32.1	0.6	1.6	0.7	18
7,334,016	9,103,762	4.5	4.3	2.3	3.7	6.5	7.1	7.0	7.0	9.4	10.7	0.9	0.9	32.0	34.7	41.1	0.5	1.0	0.4	1.3	6.9	3.3	22.2	13.8	12.9	0.4	1.1	0.6	19
7,096,289	10,749,593	3.2	4.4	1.2	1.1	4.0	4.7	4.5	5.9	7.0	7.3	3.7	2.6	30.5	34.0	40.0	0.6	0.8	1.8	7.0	3.5	4.0	27.9	15.0	15.2	0.9	3.4	1.2	20
5,634,389	7,590,374	3.0	3.8	0.5	0.3	1.6	3.1	4.2	1.7	2.9	2.6	7.1	4.7	25.8	22.9	27.9	0.1	0.2	1.9	6.8	3.2	3.0	43.2	44.6	38.6	5.3	7.6	4.3	21
4,830,926	8,828,301	1.3	2.2	5.0	3.9	1.8	3.3	2.5	3.2	4.1	3.8	2.6	1.8	43.1	46.6	54.5	0.3	0.3	2.0	3.6	11.4	6.9	9.8	11.5	8.1	5.7	7.1	3.9	22
7,801,809	9,319,576	4.8	5.2	2.7	1.8	7.2	7.3	8.3	4.9	7.2	7.5	6.3	5.0	12.7	16.4	17.1	0.5	0.5	11.1	7.5	5.9	10.3	12.0	9.4	7.4	1.1	3.3	1.0	23
4,490,729	8,314,476	2.7	3.6	0.3	0.1	3.4	3.1	3.4	10.5	13.2	11.9	1.5	0.5	18.8	9.8	7.2	0.1	0.1	1.4	1.2	49.8	57.0	3.3	1.9	0.7	0.9	1.7	0.3	24
2,873,533	3,996,947	1.1	1.3	1.0	0.9	0.6	1.2	1.4	3.4	6.1	7.0	2.2	1.9	51.5	54.1	57.1	0.2	0.4	4.8	4.2	23.5	15.7	2.2	2.4	1.9	1.2	2.7	0.6	25
1,281,868	3,236,242	0.3	0.7	2.1	1.2	1.7	2.0	1.4	4.8	4.0	4.1	5.8	3.5	43.2	55.1	64.2	0.2	0.2	3.5	5.7	2.7	1.2	12.9	11.0	7.5	12.6	10.2	4.9	26
1,651,341	3,078,548	0.9	1.4	1.1	0.7	3.1	5.3	7.7	2.3	3.8	3.3	12.1	3.1	5.9	6.9	8.7	0.5	0.7	0.5	1.3	0.4	0.5	23.8	19.9	43.7	38.4	35.8	16.1	27
89,739	67,416	0.1	(2)	0.7	0.8	3.9	9.0	15.6	10.5	16.7	13.3	4.0	0.9	22.4	14.5	18.4	0.5	0.8	8.8	13.6	1.4	3.0	12.1	6.6	3.8	5.9	4.8	1.8	28
186,310	244,905	0.3	0.1	0.4	0.6	0.8	6.6	8.2	2.9	6.9	7.5	7.9	6.1	18.9	20.5	12.4	0.3	0.4	2.6	5.7	0.4	0.7	11.1	7.1	6.0	41.3	28.4	30.7	29
410,685	836,841	0.3	0.3	2.7	1.9	1.8	3.5	6.0	3.7	10.9	4.8	4.4	4.0	36.0	18.4	44.8	0.2	0.1	2.6	3.4	1.4	0.5	13.2	8.4	8.3	21.4	23.7	12.9	30
660,632	1,488,130	0.5	0.5	2.4	2.7	1.3	2.3	3.4	3.0	3.7	4.3	11.1	9.3	9.3	10.4	17.7	0.4	0.8	1.1	2.7	4.6	0.8	11.0	10.1	16.4	45.0	37.6	27.5	31
1,494,945	2,580,645	16.3	16.6	3.5	3.1	1.9	2.5	5.6	0.2	0.3	0.4	9.3	6.4	5.1	7.3	10.4	(2)	0.1	(2)	0.1	4.7	6.2	25.5	47.0	46.8	9.9	4.8	1.6	32
5,742,884	11,796,789	12.7	17.3	1.6	1.2	9.9	10.8	8.8	1.1	2.1	1.7	5.6	4.5	23.6	21.5	29.3	0.1	0.3	0.1	0.2	6.2	7.6	33.2	38.3	36.3	4.0	1.6	0.9	33
28,119	118,883	10.2	14.7	0.4	0.8	8.3	6.1	9.7	5.4	5.1	5.6	0.7	3.4	12.2	13.2	11.1	2.9	3.4	2.2	1.9	1.4	5.8	16.1	12.0	14.4	1.1	0.5	0.3	34
4,829,768	7,576,948	4.2	4.8	0.3	0.4	16.5	15.4	11.0	7.8	10.2	12.2	1.5	2.3	3.7	5.7	6.3	0.1	0.3	0.9	1.9	4.7	4.3	28.0	29.3	31.2	5.7	8.1	5.8	35
467,069	1,065,404	1.2	2.1	0.4	0.6	21.7	24.6	26.2	3.7	5.5	8.2	2.4	1.9	24.9	21.2	22.9	0.5	0.8	1.0	4.3	1.2	1.2	26.7	20.6	22.1	2.5	5.5	2.9	36
3,650,399	3,952,401	1.5	1.6	(2)	0.2	19.1	25.0	22.3	10.7	8.9	7.9	9.3	4.5	7.7	10.1	12.5	1.6	2.1	0.7	1.1	5.6	6.6	5.2	5.7	4.3	18.6	21.2	20.5	37
3,358,509	4,255,178	2.9	3.0	8.5	15.9	12.1	16.0	15.8	5.0	4.7	7.3	6.8	2.6	2.8	3.4	2.6	0.8	1.0	0.3	0.5	5.8	6.8	9.5	6.3	6.3	30.2	29.7	27.9	38
3,567,125	5,653,016	2.3	2.4	1.4	3.8	8.3	8.6	6.2	3.0	3.8	2.2	7.0	1.7	2.7	3.7	3.1	0.1	0.1	0.2	0.3	4.9	2.7	5.7	3.0	3.4	38.8	56.4	66.8	39
20,107,235	17,983,613	27.3	19.0	(2)	(2)	34.3	33.3	21.6	5.3	5.5	4.0	0.3	0.5	3.4	2.8	4.0	0.6	0.9	0.1	0.2	3.9	1.8	20.0	19.2	21.3	10.4	12.6	26.1	40
770,139	2,007,264	0.6	1.1	0.7	0.6	16.4	13.8	19.9	4.2	3.5	4.8	3.6	2.8	14.1	9.3	11.6	0.8	0.9	1.6	5.1	1.8	3.3	26.6	26.0	30.4	7.3	13.9	7.0	41
1,864,358	4,506,557	1.4	2.4	0.1	0.3	14.0	12.2	17.9	10.2	8.9	9.2	3.1	2.4	7.9	6.9	9.9	0.1	0.2	0.7	1.3	5.1	3.6	35.1	35.8	37.8	9.3	15.9	10.9	42
1,335,476	2,540,329	1.2	1.2	(2)	0.1	7.2	6.7	8.7	3.1	7.5	7.6	4.2	2.7	12.3	15.0	15.0	(2)	0.1	0.5	0.8	9.5	8.2	10.4	7.1	7.2	30.5	36.8	35.1	43
1,674,779	3,407,338	1.1	2.0	(2)	0.1	12.3	11.8	17.5	19.5	15.5	10.5	1.1	1.1	0.9	1.0	1.9	0.1	0.1	0.2	0.3	8.9	9.7	21.2	26.7	30.8	24.4	24.5	14.4	44
1,166,205	2,341,978	0.8	1.1	0.3	0.3	8.0	8.4	14.3	1.2	1.2	1.5	6.5	7.0	2.2	2.0	2.2	0.2	0.1	0.6	1.0	3.7	2.8	27.1	41.8	43.5	32.3	21.8	17.3	45
1,797,497	2,710,626	1.7	1.8	(2)	(2)	25.9	20.4	30.9	7.9	14.2	7.9	0.8	1.5	5.4	7.3	6.1	0.3	0.6	3.3	4.6	1.7	2.9	5.1	4.3	3.0	16.4	9.0	8.4	46
958,314	1,557,872	0.8	0.6	0.4	0.7	2.9	7.3	5.8	0.9	2.0	2.2	6.9	5.7	9.8	6.7	7.5	0.2	0.3	2.0	3.0	1.4	1.9	7.8	12.0	19.3	54.3	39.7	45.6	47
10,746,070	14,125,151	3.2	2.3	0.1	0.2	2.6	3.8	4.5	8.4	10.4	10.5	3.3	3.0	1.4	1.5	2.7	0.1	0.2	14.6	10.8	1.8	3.6	19.5	17.3	14.9	21.7	22.5	29.6	48
290,874	659,651	0.6	0.7	1.0	0.7	2.5	5.0	4.0	6.7	6.5	5.3	2.4	0.6	26.2	20.9	11.8	3.5	5.2	3.9	2.6	30.8	51.5	4.1	2.6	1.4	0.8	1.3	0.6	49
1,321,355	834,228	2.0	0.8	0.5	0.9	0.7	1.3	3.8	1.3	3.7	4.4	2.0	3.2	11.6	21.4	24.2	13.4	5.2	21.3	14.5	37.3	16.5	2.2	2.1	2.7	3.2	5.4	6.3	50
79,339	144,175	0.4	0.5	0.2	0.3	5.1	6.0	2.7	5.2	4.6	4.1	5.0	1.7	15.7	34.3	23.6	2.3	5.6	3.1	2.9	34.4	41.3	5.8	2.9	2.6	3.6	4.4	3.2	51
3,487,535	8,209,935	5.6	4.9	0.8	0.7	3.7	5.6	6.3	7.3	9.1	5.9	18.9	18.3	4.7	5.6	4.0	6.1	13.1	12.6	11.8	19.4	14.8	6.8	9.2	4.9	1.4	2.4	1.8	52
771,651	978,264	3.3	2.8	1.1	0.6	6.5	7.9	7.5	10.6	10.9	10.1	19.6	17.9	2.5	4.9	4.9	3.1	2.9	7.6	5.0	2.6	1.7	12.7	12.0	10.4	5.6	8.9	7.9	53
2,508,576	4,370,438	9.9	13.3	0.4	0.9	0.3	1.5	0.7	1.9	1.7	0.8	18.1	24.9	1.1	1.9	1.9	61.0	61.2	0.7	0.5	0.3	0.7	0.8	1.3	1.1	5.4	5.0	3.7	54
1,564,279	2,487,159	7.1	7.0	1.2	1.0	2.4	2.5	6.5	2.9	2.5	3.4	6.6	2.7	3.4	2.2	3.3	0.7	0.9	4.7	5.2	38.8	39.6	27.4	27.7	25.8	1.7	2.4	2.3	55
72,306	236,644	1.4	2.7	4.9	11.1	0.3	1.6	1.0	2.0	2.9	2.4	36.7	35.6	5.3	8.2	3.5	1.3	4.6	18.0	9.7	0.4	0.8	3.6	4.4	3.0	4.8	6.6	8.0	56
4,127,885	4,761,967	4.3	3.2	9.9	8.1	2.3	2.2	4.4	3.1	5.5	8.5	2.9	0.1	7.8	8.2	10.0	4.3	12.2	2.7	5.8	47.6	12.2	3.8	6.5	6.7	1.7	4.3	3.7	57
3,390,524	2,955,557	5.1	3.2	1.5	3.1	5.1	5.8	6.4	3.1	6.1	9.3	1.5	3.4	8.5	13.9	13.7	2.8	2.7	8.1	8.4	49.9	4.9	3.8	6.5	5.6	1.1	3.3	3.5	58
38,960,365	60,272,659	11.1	10.9	16.0	15.0	1.9	2.7	3.6	1.5	1.5	1.4	7.1	13.1	3.0	3.1	3.2	19.6	17.0	1.9	2.7	8.6	7.5	14.7	14.4	11.8	2.9	2.6	3.6	59

TABLE 61.—SPECIFIED VEGETABLES HARVESTED FOR SALE—FARMS REPORTING AND

(Data for 1934 are available

	DIVISION AND STATE	ASPARAGUS					BEANS, LIMA (GREEN)					BEANS (SNAP, STRING, OR WAX)							BEETS (TABLE)	
		Farms reporting		Acreage		Value, 1939 (dollars)	Farms reporting		Acreage		Value, 1939 (dollars)	Farms reporting			Acreage			Value, 1939 (dollars)	Farms reporting	
		1939	1929	1939	1929		1939	1929	1939	1929		1939	1934	1929	1939	1934	1929		1939	1929
1	United States	19,174	27,252	116,751	99,230	10,499,636	41,175	11,831	94,800	24,975	5,020,558	98,597	186,178	178,396	231,205	307,081	221,127	14,927,963	23,036	7,807
	GEOGRAPHIC DIVISIONS:																			
2	New England	1,611	2,495	2,265	2,932	316,195	1,079	155	844	155	83,546	4,724	11,373	8,701	4,895	8,082	5,261	450,186	2,902	909
3	Middle Atlantic	5,259	7,795	18,942	13,560	2,216,188	8,554	2,412	19,293	4,839	998,529	9,707	24,700	20,294	29,643	39,387	32,505	2,827,860	5,668	1,604
4	East North Central	4,988	6,039	9,587	7,716	1,040,413	6,415	2,008	12,200	2,597	859,959	15,197	29,808	27,999	18,078	30,850	25,728	1,124,810	5,148	1,933
5	West North Central	1,681	2,723	2,361	2,193	251,620	1,196	270	1,471	558	81,114	3,505	6,891	8,778	2,544	5,611	6,180	163,390	1,504	301
6	South Atlantic	2,203	3,585	11,373	14,636	704,609	18,376	4,688	47,026	13,750	2,391,155	33,612	59,282	49,713	123,406	147,970	81,087	8,124,313	2,805	752
7	East South Central	198	490	132	336	18,639	5,108	1,528	4,911	1,033	229,396	12,710	23,880	30,128	14,743	20,885	22,395	882,293	1,179	405
8	West South Central	237	481	475	687	30,374	3,022	469	3,023	523	119,359	11,838	21,822	21,190	23,133	34,236	28,300	850,485	2,370	700
9	Mountain	743	1,234	1,052	1,349	122,307	551	92	1,210	163	64,906	1,829	3,742	3,885	3,577	5,328	6,819	263,737	431	592
10	Pacific	2,246	2,420	70,564	65,821	5,799,311	876	208	4,622	1,579	593,594	3,675	5,162	5,708	11,186	14,912	14,952	1,461,092	1,009	711
	NEW ENGLAND:																			
11	Maine	83	78	52	34	6,606	184	----	101	----	7,989	1,752	3,683	3,538	1,176	1,695	1,579	102,648	643	196
12	New Hampshire	118	204	57	77	7,376	52	----	32	----	3,164	427	1,037	874	258	393	331	24,497	313	101
13	Vermont	67	125	27	64	3,914	44	----	14	----	1,227	279	477	456	177	381	265	14,558	171	53
14	Massachusetts	924	1,446	1,702	2,089	234,365	353	11	273	14	28,848	1,530	4,182	2,555	2,090	3,211	1,825	186,904	1,213	307
15	Rhode Island	69	128	83	173	13,228	81	57	117	63	8,654	190	436	395	308	490	440	19,444	110	54
16	Connecticut	350	516	344	495	50,666	385	87	307	78	33,884	548	1,558	883	886	1,914	821	82,154	452	118
	MIDDLE ATLANTIC:																			
17	New York	1,476	2,057	1,813	2,082	257,777	1,640	392	4,349	772	299,235	3,531	8,144	6,658	13,258	15,255	15,591	786,902	2,532	809
18	New Jersey	1,958	2,585	15,089	8,660	1,677,546	1,924	1,123	12,599	3,859	534,242	2,190	5,500	3,823	10,606	15,853	11,522	583,910	1,083	430
19	Pennsylvania	1,855	3,183	2,060	2,818	280,845	2,990	907	2,345	408	165,054	3,986	11,056	9,815	5,781	8,279	5,392	496,848	2,073	585
	EAST NORTH CENTRAL:																			
20	Ohio	1,104	1,505	1,145	1,089	150,964	2,218	1,059	3,093	780	207,152	3,115	7,870	6,559	3,850	6,921	4,180	276,821	1,176	317
21	Indiana	374	448	818	328	79,343	856	190	2,957	173	135,494	1,572	4,495	4,785	2,032	5,496	4,759	117,712	557	158
22	Illinois	1,452	2,270	5,019	4,864	534,025	546	212	1,496	99	108,553	1,492	3,534	3,740	1,839	4,893	2,976	98,164	953	277
23	Michigan	1,677	1,401	2,551	1,487	235,808	1,705	538	2,697	1,443	120,240	4,531	7,796	6,568	8,677	8,534	6,898	353,500	1,438	505
24	Wisconsin	381	415	274	188	40,275	1,090	11	1,957	102	89,720	4,887	8,111	6,347	3,880	4,808	4,935	278,813	1,024	578
	WEST NORTH CENTRAL:																			
25	Minnesota	362	500	744	588	98,049	95	14	984	410	40,160	644	1,258	1,287	451	979	958	39,817	466	110
26	Iowa	398	746	588	649	44,394	170	20	141	12	12,287	517	1,167	1,422	478	1,077	758	41,145	260	38
27	Missouri	410	561	407	271	55,123	711	207	299	120	23,425	1,427	3,552	4,522	1,190	2,611	2,887	59,494	524	71
28	North Dakota	13	7	8	5	976	9	----	1	----	80	63	71	95	43	99	103	2,895	44	3
29	South Dakota	39	35	15	16	2,287	10	1	3	1	486	78	90	206	27	164	208	2,310	50	3
30	Nebraska	182	281	232	225	20,509	53	7	18	6	1,326	224	264	363	156	231	717	7,569	77	32
31	Kansas	279	505	367	441	32,313	148	21	45	9	3,348	352	669	1,083	197	460	555	10,100	83	46
	SOUTH ATLANTIC:																			
32	Delaware	489	709	1,351	1,052	88,149	786	867	12,768	4,452	428,409	136	296	746	745	1,013	1,856	32,481	52	12
33	Maryland	551	979	1,913	1,844	162,420	1,170	716	4,725	2,259	251,126	2,058	4,799	4,199	11,722	17,242	13,588	556,745	407	100
34	Dist. of Columbia	2	7	1	5	29	8	----	5	----	461	12	28	40	25	36	62	1,421	10	15
35	Virginia	205	371	260	317	16,223	2,449	1,059	7,522	3,998	366,946	5,879	8,657	7,235	14,151	14,994	8,247	564,257	795	145
36	West Virginia	63	109	24	58	2,888	402	133	181	34	12,298	2,042	4,683	6,238	1,400	3,353	2,876	88,403	272	121
37	North Carolina	49	108	24	71	2,522	2,854	642	3,295	613	192,569	7,764	14,483	10,795	12,535	22,009	9,798	555,000	654	122
38	South Carolina	700	875	8,075	7,130	373,737	2,981	502	4,436	838	194,180	4,975	8,535	8,345	8,812	14,044	8,106	424,299	248	99
39	Georgia	158	329	1,696	4,139	55,408	4,030	715	7,172	1,182	239,593	6,322	9,077	7,606	10,460	12,687	6,772	438,276	286	39
40	Florida	8	38	29	40	3,435	1,696	254	6,944	526	885,553	4,424	8,724	8,509	83,558	62,592	29,984	5,453,434	179	99
	EAST SOUTH CENTRAL:																			
41	Kentucky	100	248	80	125	13,270	585	243	303	110	21,223	1,862	6,258	7,695	1,910	4,702	4,563	112,660	282	122
42	Tennessee	54	148	28	149	3,033	1,353	352	1,788	409	91,273	4,870	7,300	9,670	5,322	6,985	8,114	260,460	407	38
43	Alabama	17	66	10	38	613	2,140	520	2,016	381	81,435	2,385	3,748	5,801	2,747	3,022	3,209	133,219	296	51
44	Mississippi	26	28	14	24	1,923	1,028	408	924	153	35,465	3,793	6,314	8,992	4,764	6,176	6,709	155,954	194	194
	WEST SOUTH CENTRAL:																			
45	Arkansas	43	92	97	110	5,498	704	99	831	51	26,701	1,878	3,423	4,891	3,070	4,004	5,807	88,760	26	26
46	Louisiana	5	16	(2)	16	54	821	251	818	192	36,003	5,940	9,152	8,009	11,471	13,779	12,517	447,145	538	139
47	Oklahoma	89	214	150	170	7,663	266	20	182	18	7,539	655	1,803	2,078	1,080	2,317	1,441	36,902	62	89
48	Texas	102	169	228	391	17,159	1,229	119	1,194	62	49,116	3,365	7,244	6,212	7,512	14,136	8,535	277,676	1,744	446
	MOUNTAIN:																			
49	Montana	64	100	35	45	8,428	34	2	35	1	1,876	195	304	281	89	335	272	8,611	82	80
50	Idaho	84	137	71	64	5,705	24	----	8	----	760	128	229	376	97	142	267	5,437	19	58
51	Wyoming	9	18	2	5	339	11	----	8	----	487	73	91	108	48	105	51	4,811	17	12
52	Colorado	339	595	412	441	47,412	74	11	198	14	9,589	598	1,241	1,370	2,014	2,752	3,852	149,869	225	191
53	New Mexico	64	88	112	50	12,810	82	2	108	4	5,804	366	1,018	459	883	925	631	33,069	24	13
54	Arizona	19	59	127	361	18,804	8	----	14	----	576	76	442	259	110	536	277	6,847	43	24
55	Utah	151	214	258	220	31,795	313	77	841	144	45,909	382	363	997	534	516	1,463	55,075	37	63
56	Nevada	18	43	37	173	2,014	5	----	2	----	125	11	54	35	2	15	16	220	4	1
	PACIFIC:																			
57	Washington	1,398	1,333	5,013	1,939	537,089	117	6	179	5	14,794	1,061	1,286	1,802	1,160	913	1,046	183,552	217	192
58	Oregon	212	359	646	567	84,318	83	10	126	7	15,663	731	1,289	1,282	2,225	1,634	1,166	478,136	243	221
59	California	635	728	64,905	53,315	5,197,894	876	192	4,317	1,567	363,137	1,883	2,647	2,644	7,803	12,385	12,540	819,405	549	298

[1] Honeydews not specified for 1929.
[2] Reported in small fractions.

ACREAGE, 1939, 1934, AND 1929; AND VALUE, 1939; BY DIVISIONS AND STATES

for 5 vegetables only)

BEETS (TABLE)—Continued			BROCCOLI					CABBAGE							CANTALOUPS, MUSKMELONS, HONEYDEWS,1 ETC.					
Acreage		Value, 1939 (dollars)	Farms reporting		Acreage		Value, 1939 (dollars)	Farms reporting			Acreage			Value, 1939 (dollars)	Farms reporting		Acreage		Value, 1939 (dollars)	
1939	1929		1939	1929	1939	1929		1939	1934	1929	1939	1934	1929		1939	1929	1939	1929		
26,480	11,156	2,169,720	1,697	447	12,293	1,642	1,137,953	66,573	144,735	136,454	166,313	262,059	178,657	12,426,404	42,123	50,667	141,521	128,677	7,660,603	1
1,448	347	196,317	91	20	149	22	35,828	3,576	8,106	6,678	5,330	8,271	4,777	424,141	646	726	482	387	60,048	2
6,706	2,703	809,214	369	207	2,127	513	291,739	16,307	40,719	32,122	40,408	67,090	46,882	3,678,631	3,674	4,065	5,774	4,237	468,314	3
4,441	2,103	364,106	64	10	49	14	6,770	11,974	28,787	24,707	26,955	50,185	37,713	1,835,986	8,210	8,804	23,040	14,800	1,198,300	4
734	184	68,238	3	----	3	----	231	3,330	7,618	10,100	5,707	10,887	9,578	412,957	3,982	4,630	10,292	6,432	403,911	5
1,989	654	226,888	195	61	1,774	157	138,454	13,283	26,667	28,482	32,823	42,585	28,034	3,007,146	12,428	12,191	31,895	16,880	1,356,389	6
485	298	39,997	5	----	1	----	183	7,562	12,434	14,877	13,109	16,730	12,074	785,219	2,400	4,408	5,848	3,129	128,492	7
8,188	2,154	222,960	364	19	2,457	217	84,720	5,675	11,697	10,348	28,465	49,661	24,465	945,996	6,368	9,305	14,901	10,683	517,064	8
335	668	27,976	27	7	281	67	87,602	2,382	4,382	4,551	6,845	7,854	6,332	570,316	2,483	3,295	20,385	23,891	1,067,862	9
2,154	2,045	214,024	579	123	5,452	652	512,426	2,884	4,325	4,609	8,873	10,816	8,782	766,032	1,942	3,243	31,106	48,438	2,460,425	10
179	39	21,866	6	----	2	----	435	615	1,273	1,291	373	598	564	58,124	82	132	17	29	2,324	11
81	26	10,049	10	----	2	----	257	298	657	653	169	327	327	23,200	90	108	41	24	4,465	12
31	11	3,530	3	----	1	----	120	181	336	432	90	168	182	10,709	55	43	43	29	3,974	13
857	198	119,530	19	4	12	4	2,535	1,392	3,605	2,744	1,668	3,055	2,470	208,155	220	229	142	116	18,399	14
50	8	4,732	15	----	88	----	24,388	153	386	290	166	359	241	20,422	30	43	63	50	7,810	15
250	65	36,610	38	16	44	18	8,093	739	1,849	1,268	864	1,776	993	103,531	169	171	176	139	23,076	16
3,998	1,403	476,631	163	42	324	65	40,221	8,898	20,047	14,311	30,359	48,258	34,300	2,703,840	1,641	1,339	2,308	1,524	228,128	17
1,321	1,008	151,763	184	163	1,038	446	85,646	1,641	4,882	2,910	3,833	7,917	4,340	380,010	1,200	1,457	2,588	2,220	151,146	18
1,387	292	180,820	22	2	765	2	167,872	5,568	15,790	14,901	6,214	10,915	8,242	594,781	833	1,269	818	693	89,042	19
835	185	87,858	18	3	14	4	3,857	3,125	7,777	6,770	5,724	10,248	6,866	469,800	1,718	2,126	3,550	2,483	217,971	20
358	162	35,861	2	----	(2)	----	24	1,238	3,570	3,126	2,174	5,169	2,972	152,089	1,566	1,833	9,318	5,232	367,265	21
756	231	67,006	20	5	23	9	1,079	1,546	2,980	3,473	3,207	6,099	4,491	197,134	1,120	1,551	2,651	2,190	114,950	22
869	485	73,411	16	2	11	1	1,808	2,749	6,965	4,929	4,589	8,491	6,242	312,693	2,707	2,468	5,924	4,152	378,148	23
1,623	1,042	99,970	8	----	1	----	202	3,316	7,495	6,409	11,261	20,158	17,142	704,250	1,099	826	1,597	745	119,968	24
209	77	20,519	2	----	2	----	175	1,247	3,022	2,904	2,469	5,181	4,635	186,952	805	700	1,591	1,262	89,239	25
88	21	8,945	----	----	------	----	--------	543	1,224	1,798	1,345	2,144	2,156	105,514	536	857	1,628	1,839	84,409	26
337	42	29,656	----	----	------	----	--------	742	1,938	2,795	894	1,754	1,241	53,265	1,468	1,360	4,646	1,173	104,080	27
9	4	920	----	----	------	----	--------	161	155	202	116	185	88	12,168	62	10	44	6	2,817	28
8	1	1,387	----	----	------	----	--------	94	152	317	96	161	191	8,175	179	117	265	154	13,034	29
30	20	2,730	1	----	1	----	56	254	441	888	323	727	571	21,801	287	435	386	481	20,557	30
53	19	4,081	----	----	------	----	--------	289	686	1,196	466	735	696	25,084	645	1,151	1,732	1,517	89,775	31
21	8	2,775	1	2	160	5	13,650	88	259	288	62	139	144	4,265	992	1,006	3,573	2,102	142,777	32
420	105	47,435	19	16	140	28	15,211	754	2,258	2,047	1,331	3,396	2,594	102,888	1,532	2,585	6,628	6,868	408,425	33
8	13	913	----	----	------	----	--------	10	24	38	15	30	36	1,343	3	20	2	22	94	34
887	241	98,696	83	8	941	50	41,790	3,120	6,083	6,601	6,678	9,968	9,164	599,714	1,040	2,128	1,242	1,701	81,065	35
53	30	6,089	3	----	(2)	----	41	624	1,816	3,882	242	744	840	21,405	143	212	153	189	9,415	36
277	126	28,469	30	21	155	35	13,501	4,057	7,852	7,014	7,067	8,518	3,467	568,651	3,173	2,310	6,128	1,987	515,468	37
248	40	17,529	10	4	298	25	43,190	989	1,559	2,613	3,650	4,159	3,750	517,873	2,407	1,839	4,924	1,311	164,958	38
156	25	8,653	1	----	2	----	400	2,012	3,573	3,622	3,800	5,338	2,446	205,084	2,942	1,628	8,782	1,829	215,473	39
119	66	16,329	48	10	78	14	10,671	1,629	3,283	2,397	9,788	10,293	5,593	985,923	196	465	463	671	18,716	40
145	43	15,516	2	----	(2)	----	112	613	2,350	3,745	484	1,182	1,061	42,393	381	903	424	628	24,931	41
194	55	13,479	1	----	1	----	16	2,683	3,737	5,161	3,880	3,972	4,184	197,249	757	1,265	1,187	1,095	46,734	42
98	18	7,429	1	----	(2)	----	5	977	1,712	2,728	1,200	3,409	2,789	104,442	848	1,424	1,596	997	42,097	43
48	182	3,573	1	----	(2)	----	50	3,289	4,635	3,223	7,545	8,167	4,040	441,135	414	816	441	411	14,730	44
23	10	1,714	2	----	1	----	245	613	996	1,909	445	569	596	23,943	1,175	2,255	2,473	2,848	79,732	45
664	179	25,111	100	2	261	11	8,921	1,304	4,168	1,650	3,513	9,599	3,193	145,601	422	905	357	593	15,683	46
62	22	2,669	1	----	1	----	20	289	723	1,728	312	640	541	13,568	1,016	1,888	2,554	1,404	66,517	47
7,439	1,943	193,466	261	17	2,194	206	75,534	3,469	5,810	5,061	24,195	38,853	20,155	762,884	3,745	4,259	9,537	5,838	355,132	48
18	108	2,310	1	----	(2)	----	8	347	531	575	239	433	360	28,360	91	87	86	43	7,578	49
5	86	374	----	----	------	----	--------	265	433	616	192	409	301	23,645	146	230	294	214	31,874	50
8	6	877	----	----	------	----	--------	68	117	163	49	81	78	5,815	52	38	47	32	3,950	51
182	349	15,785	18	6	49	52	4,109	869	1,608	1,550	4,007	4,515	3,614	289,448	821	1,186	10,342	11,198	409,740	52
10	12	1,402	1	----	20	----	200	417	954	783	1,116	1,268	857	124,535	646	739	2,056	1,516	119,690	53
72	15	3,862	6	1	210	15	63,087	85	300	233	604	608	322	34,881	315	465	5,853	9,736	374,999	54
38	91	3,136	1	----	2	----	200	284	367	559	623	513	782	61,615	357	475	1,430	599	95,350	55
2	1	230	----	----	------	----	--------	27	72	72	15	27	38	2,017	56	97	275	553	24,501	56
246	198	26,256	13	3	59	3	4,500	796	1,371	1,708	1,573	2,284	2,017	139,696	542	601	1,480	1,449	182,404	57
579	461	60,428	52	88	196	421	18,332	631	1,188	1,313	1,341	1,722	1,695	97,561	256	411	873	624	89,278	58
1,329	1,386	127,340	514	32	5,197	228	489,594	1,257	1,766	1,588	5,959	6,810	5,070	528,775	1,144	2,231	28,953	46,365	2,228,741	59

TABLE 61.—SPECIFIED VEGETABLES HARVESTED FOR SALE—FARMS REPORTING AND ACREAGE,

(Data for 1934 are available

	DIVISION AND STATE	CARROTS					CAULIFLOWER					CELERY					CORN, SWEET				
		Farms reporting		Acreage		Value, 1939 (dollars)	Farms reporting		Acreage		Value, 1939 (dollars)	Farms reporting		Acreage		Value, 1939 (dollars)	Farms reporting			Acreage	
		1939	1929	1939	1929		1939	1929	1939	1929		1939	1929	1939	1929		1939	1934	1929	1939	1934
1	United States	30,098	12,408	54,987	21,512	5,616,778	7,722	4,155	28,879	20,205	3,984,581	7,374	11,265	36,468	36,263	11,211,493	97,224	198,153	165,740	402,409	549,519
	GEOGRAPHIC DIVISIONS:																				
2	New England	3,553	1,079	2,396	583	431,848	841	339	950	420	174,947	563	932	939	1,216	340,800	8,975	21,665	17,581	20,254	35,614
3	Middle Atlantic	6,653	3,019	8,027	3,481	1,194,094	2,704	1,396	7,904	3,474	1,630,566	2,417	4,189	6,736	8,045	1,747,629	23,167	54,708	37,470	87,238	110,651
4	East North Central	6,696	2,732	6,764	2,246	940,835	1,537	628	2,305	852	269,128	1,960	2,788	8,530	8,874	2,250,548	28,648	51,206	33,935	138,787	193,238
5	West North Central	2,259	1,072	1,406	610	160,340	311	91	282	100	54,848	153	319	265	412	90,955	9,247	14,293	15,532	57,052	82,574
6	South Atlantic	1,989	352	1,259	479	115,192	128	44	201	80	28,669	385	972	7,007	5,718	3,356,171	14,743	29,242	26,428	51,672	69,034
7	East South Central	687	446	289	639	27,179	11	14	11	12	1,915	9	128	(a)	53	210	3,350	6,927	7,241	9,888	14,434
8	West South Central	2,882	771	13,182	3,620	477,950	103	21	382	42	45,549	43	97	21	75	3,402	3,156	6,228	6,031	10,971	13,676
9	Mountain	2,090	1,040	3,444	1,061	464,009	583	661	3,539	3,716	318,727	701	928	1,966	1,808	419,382	3,175	5,021	4,464	8,788	8,922
10	Pacific	3,309	1,897	18,220	8,793	1,805,331	1,506	961	13,105	11,509	1,460,232	1,125	912	11,022	10,069	3,002,396	4,763	8,863	7,058	19,959	21,378
	NEW ENGLAND:																				
11	Maine	760	224	286	68	42,404	147	27	92	28	17,954	45	71	30	42	12,443	2,822	6,371	7,163	6,268	11,235
12	New Hampshire	390	121	159	36	22,757	71	35	29	10	5,025	35	54	21	24	8,787	826	2,133	1,712	1,225	2,374
13	Vermont	201	60	43	14	5,671	35	18	7	10	1,422	14	38	5	14	1,705	575	1,031	1,081	1,143	1,507
14	Massachusetts	1,574	496	1,489	377	291,404	324	152	410	181	80,399	347	544	719	919	275,638	3,085	7,833	4,766	7,584	11,450
15	Rhode Island	132	53	75	27	11,523	57	28	75	60	11,838	16	35	12	18	3,786	339	890	658	759	1,675
16	Connecticut	496	125	344	61	58,089	207	79	337	151	58,509	126	192	152	199	38,441	1,328	3,607	2,211	3,275	7,373
	MIDDLE ATLANTIC:																				
17	New York	3,774	2,233	5,019	2,643	808,115	1,987	1,165	6,929	3,226	1,456,840	1,208	1,749	4,023	5,123	973,469	6,247	17,067	11,861	38,339	42,020
18	New Jersey	1,079	388	1,228	550	162,880	283	73	694	139	118,635	380	484	1,319	1,429	374,586	3,523	7,601	5,114	20,450	28,448
19	Pennsylvania	1,800	400	1,780	308	223,299	434	158	281	109	55,091	829	1,956	1,394	1,493	399,594	11,397	30,140	20,495	28,449	40,183
	EAST NORTH CENTRAL:																				
20	Ohio	1,198	441	1,382	458	287,590	314	80	271	77	39,860	588	850	2,275	2,353	686,136	7,742	19,585	11,648	29,423	49,724
21	Indiana	578	172	414	107	51,824	69	10	51	3	4,423	83	127	212	254	51,544	4,801	8,431	6,230	33,839	40,354
22	Illinois	1,213	375	1,777	398	188,332	177	41	159	61	19,703	86	202	74	171	10,652	4,394	6,992	6,183	43,598	68,729
23	Michigan	2,378	1,266	2,021	949	278,250	715	375	1,558	499	165,827	1,076	1,378	5,832	5,859	1,464,155	5,110	10,755	6,296	11,809	19,256
24	Wisconsin	1,331	478	1,170	358	136,839	282	122	266	212	39,315	147	233	137	237	38,081	4,601	5,443	3,578	20,118	14,975
	WEST NORTH CENTRAL:																				
25	Minnesota	846	644	759	401	92,344	180	66	186	80	23,246	102	148	239	274	83,154	3,918	5,238	4,360	37,120	46,035
26	Iowa	298	123	134	50	15,587	53	3	25	2	3,237	11	60	3	61	733	2,177	5,287	4,725	12,209	29,260
27	Missouri	395	83	226	28	21,501	20	15	29	12	3,780	23	57	12	33	2,599	1,163	1,800	2,844	2,251	3,355
28	North Dakota	195	24	62	27	5,971	13	----	16	----	1,641	3	9	5	2	2,801	193	108	151	248	160
29	South Dakota	121	41	40	14	7,151	6	----	1	----	186	3	6	(a)	9	195	273	220	290	638	478
30	Nebraska	235	77	93	42	10,467	14	6	5	4	727	8	17	5	14	834	808	468	1,208	3,136	1,227
31	Kansas	169	80	92	48	7,339	25	1	20	2	2,031	5	22	1	19	639	717	1,172	1,954	1,450	2,059
	SOUTH ATLANTIC:																				
32	Delaware	37	4	12	1	1,725	7	4	3	6	317	36	72	53	68	9,862	407	808	657	1,973	2,953
33	Maryland	230	59	104	51	9,188	30	8	24	7	2,714	20	103	15	100	7,314	3,840	6,680	6,515	27,980	34,259
34	Dist. of Columbia	5	13	4	14	635	----	----	----	----	----	----	----	----	----	----	13	32	37	34	78
35	Virginia	333	55	159	155	10,328	4	3	(a)	10	339	20	90	8	48	9,077	2,117	4,752	4,093	3,148	5,558
36	West Virginia	127	9	18	3	2,173	4	----	(a)	----	53	10	66	1	43	342	1,356	3,568	3,714	1,609	2,884
37	North Carolina	268	44	200	89	22,585	3	2	(a)	2	199	9	55	(a)	20	184	2,984	6,317	5,526	5,089	9,819
38	South Carolina	149	21	191	36	13,812	3	----	7	----	1,190	4	12	(a)	1	27	1,117	1,898	1,663	2,047	2,955
39	Georgia	178	18	105	13	5,451	1	1	1	1	400	3	21	(a)	13	33	1,142	2,954	2,557	3,425	5,478
40	Florida	642	129	466	117	49,517	74	26	166	54	23,457	281	553	6,930	5,420	3,329,332	1,767	2,233	1,866	6,367	5,245
	EAST SOUTH CENTRAL:																				
41	Kentucky	161	25	71	13	7,905	9	12	7	11	1,575	3	73	(a)	25	69	814	2,551	1,891	1,642	3,165
42	Tennessee	221	5	73	3	5,253	1	2	3	1	300	1	38	(a)	25	50	898	1,701	2,095	2,990	3,944
43	Alabama	170	12	103	8	10,865	1	----	1	----	40	2	12	(a)	2	17	1,267	2,030	2,285	4,706	6,797
44	Mississippi	156	404	42	615	3,156	----	----	----	----	----	3	5	(a)	1	74	371	645	970	350	328
	WEST SOUTH CENTRAL:																				
45	Arkansas	141	23	94	11	6,109	----	2	----	1	----	5	21	(a)	9	69	450	796	1,025	844	930
46	Louisiana	517	153	626	454	23,200	16	3	50	3	4,795	10	31	7	26	1,496	579	1,688	1,204	2,372	4,980
47	Oklahoma	137	46	137	33	8,613	1	----	1	----	25	1	22	(a)	17	4	816	1,252	1,668	3,580	2,152
48	Texas	2,087	549	12,325	3,122	442,028	86	16	331	38	40,729	27	23	14	23	1,833	1,311	2,493	2,134	4,175	5,634
	MOUNTAIN:																				
49	Montana	350	161	129	73	18,527	54	29	23	60	3,937	22	40	5	28	3,474	509	806	518	941	1,400
50	Idaho	281	183	236	177	48,528	38	9	13	13	2,693	37	78	59	127	15,550	605	973	775	1,693	2,373
51	Wyoming	78	57	26	15	4,422	17	4	8	1	1,826	11	9	4	7	965	115	208	173	147	598
52	Colorado	695	360	1,137	467	136,129	377	529	2,994	3,201	241,431	475	593	1,422	1,118	316,183	993	1,404	1,260	2,592	2,760
53	New Mexico	210	18	278	15	35,964	15	20	52	28	3,593	32	63	20	75	8,591	321	671	427	267	573
54	Arizona	124	80	1,364	155	185,137	21	19	361	165	54,812	2	2	(a)	1	480	166	389	386	365	683
55	Utah	324	174	265	140	33,468	59	51	87	248	10,315	124	140	456	446	74,139	421	471	750	743	459
56	Nevada	28	7	9	19	1,834	2	----	1	----	320	----	3	----	4	----	45	101	75	40	78
	PACIFIC:																				
57	Washington	976	736	1,126	498	153,007	275	146	574	384	109,948	279	196	516	255	114,312	1,494	2,860	2,183	3,970	3,422
58	Oregon	795	443	1,077	448	135,388	204	184	795	979	97,068	103	127	424	478	233,582	1,126	2,620	1,677	3,888	3,923
59	California	1,538	718	16,017	7,847	1,516,936	1,027	651	11,736	10,148	1,253,216	745	589	10,082	9,336	2,654,502	2,143	3,383	3,196	12,301	14,029

a Reported in small fractions.

1939, 1934, AND 1929; AND VALUE, 1939; BY DIVISIONS AND STATES—Continued

for 5 vegetables only)

CORN, SWEET—Continued		CUCUMBERS					EGGPLANT					LETTUCE					ONIONS (DRY)					
Acreage—continued	Value, 1939 (dollars)	Farms reporting		Acreage		Value, 1939 (dollars)	Farms reporting		Acreage		Value, 1939 (dollars)	Farms reporting		Acreage		Value, 1939 (dollars)	Farms reporting		Acreage		Value, 1939 (dollars)	
1929		1939	1929	1939	1929		1939	1929	1939	1929		1939	1929	1939	1929		1939	1929	1939	1929		
483,053	12,231,381	61,164	98,534	79,122	88,151	5,127,362	5,747	1,580	5,616	2,631	668,243	16,158	29,037	121,717	113,771	12,312,358	29,100	70,774	112,379	99,703	9,933,332	1
35,312	1,282,273	3,006	5,115	1,972	2,028	232,712	341	47	178	56	25,121	1,732	2,635	1,714	1,424	340,220	1,310	2,103	2,182	3,470	460,889	2
86,821	3,235,219	7,520	16,304	9,386	12,188	721,303	1,854	368	1,766	632	172,804	3,426	6,304	4,804	7,886	816,092	4,759	9,829	14,273	10,097	2,588,907	3
158,122	3,369,245	18,102	30,806	20,331	25,368	1,205,246	1,261	192	601	107	68,067	2,538	4,423	1,569	1,968	262,035	5,549	12,519	18,175	26,472	2,327,028	4
83,812	1,260,239	4,969	7,793	2,945	4,001	204,709	352	63	165	39	18,458	1,000	1,957	451	766	58,457	2,300	7,885	5,250	7,344	640,134	5
71,689	1,294,095	15,032	18,524	26,247	25,891	1,664,698	904	584	1,863	1,397	261,636	1,642	3,726	3,031	3,547	421,466	3,496	13,118	2,095	3,614	163,950	6
13,291	246,567	3,175	6,712	2,815	3,934	129,429	77	46	28	22	3,369	626	1,815	175	355	20,969	1,713	8,682	729	2,100	54,587	7
10,378	235,730	5,964	7,658	10,224	6,964	349,365	727	146	753	201	47,495	890	1,671	613	718	37,907	4,707	8,995	44,693	23,715	1,318,194	8
7,262	275,832	1,539	2,576	1,797	3,153	155,879	43	30	34	18	6,784	1,565	2,782	25,641	33,344	2,116,624	3,188	4,497	12,295	10,323	994,033	9
16,366	1,032,181	1,857	3,046	3,405	4,644	464,041	168	104	230	159	64,509	2,739	3,726	83,719	63,963	8,236,568	2,078	3,146	12,697	12,568	1,405,610	10
16,443	338,290	750	1,348	295	218	30,969	7	----	(z)	----	169	262	440	420	110	90,495	169	168	46	31	9,481	11
2,377	76,317	317	610	99	110	13,476	14	----	5	----	640	156	304	61	70	11,093	87	145	32	40	4,858	12
2,198	43,951	146	347	34	70	3,052	4	----	(z)	----	133	77	162	8	26	1,467	71	137	25	31	3,963	13
8,520	578,051	1,188	1,961	1,009	1,216	120,874	105	18	46	10	9,989	814	1,165	768	900	162,663	820	1,257	1,999	3,220	428,064	14
1,198	47,958	96	194	64	67	6,724	37	3	24	5	1,944	87	138	64	48	11,779	42	112	17	39	4,560	15
4,576	199,706	509	655	471	347	57,617	174	26	101	41	12,246	336	424	395	270	62,723	121	284	61	109	9,963	16
33,146	1,357,620	3,619	6,305	5,374	6,453	381,325	494	50	313	53	39,892	1,365	2,527	2,615	5,254	448,199	2,488	3,388	11,688	7,535	2,273,604	17
22,100	892,950	1,278	1,916	2,503	3,283	174,250	923	270	1,318	543	118,796	759	1,003	1,707	1,685	295,644	942	1,156	2,193	1,560	250,192	18
31,575	984,649	2,623	8,083	1,509	2,432	165,728	437	48	135	36	14,116	1,302	2,774	492	747	72,249	1,329	5,285	392	1,002	45,111	19
37,562	821,040	2,741	4,914	3,193	3,359	198,202	323	56	149	26	20,601	723	1,260	585	761	104,025	879	2,611	1,771	6,602	240,162	20
31,333	645,439	1,356	3,526	1,607	3,416	67,013	103	10	32	4	4,586	408	733	193	271	33,366	862	2,819	2,502	7,634	348,691	21
84,587	1,086,064	1,711	2,934	2,088	2,396	164,773	370	48	210	37	18,061	435	658	271	373	33,527	1,051	2,600	2,021	4,246	213,572	22
14,244	369,570	7,692	11,217	10,297	11,157	544,109	383	78	187	40	21,576	703	1,041	434	431	72,546	2,014	2,662	10,387	6,229	1,295,642	23
10,396	449,132	4,602	8,215	3,146	5,041	231,149	102	----	23	----	3,243	269	531	86	142	18,571	743	1,827	1,514	1,761	228,761	24
37,910	836,569	1,161	2,645	840	1,568	63,142	132	18	39	11	5,914	216	441	111	256	14,228	790	2,080	3,488	2,784	417,751	25
33,969	248,892	641	1,367	417	799	29,449	94	----	34	----	3,838	156	367	61	94	8,327	335	1,540	996	2,991	145,179	26
3,266	62,404	1,134	1,701	689	908	37,394	70	28	40	19	3,905	330	711	175	260	21,606	424	2,041	177	468	16,988	27
122	9,230	262	133	87	33	7,511	----	----	----	----	-------	23	32	6	5	1,196	147	210	97	90	8,354	28
316	19,461	269	306	140	125	11,285	2	----	(z)	----	35	24	43	9	10	1,174	117	276	87	145	12,431	29
5,358	55,446	652	576	326	211	30,451	20	7	11	3	911	75	60	21	16	3,745	243	729	230	404	21,940	30
2,871	28,215	850	1,065	446	357	25,477	34	10	41	6	3,855	176	303	88	125	8,181	244	1,009	176	442	17,511	31
3,429	39,288	718	936	1,240	1,225	43,438	9	4	2	7	340	25	59	5	24	514	29	74	11	22	995	32
45,217	655,881	1,912	2,586	4,197	3,490	211,304	154	68	110	62	11,461	151	519	99	434	10,816	222	746	90	234	8,039	33
71	1,599	5	15	3	7	320	9	6	6	4	559	6	38	8	22	1,417	7	22	6	12	620	34
4,751	110,565	2,364	2,111	2,806	2,119	142,759	25	13	101	55	13,575	189	572	95	224	9,644	989	3,700	788	1,447	69,477	35
2,342	67,761	521	1,681	126	266	11,008	20	2	5	1	424	199	703	32	84	4,667	340	2,646	64	436	6,078	36
5,498	159,094	3,479	3,453	4,721	3,499	288,712	35	20	36	16	3,425	408	796	1,022	940	131,394	875	2,852	442	469	32,652	37
1,338	46,505	2,490	3,339	4,780	4,853	205,495	20	17	11	26	632	136	312	500	533	70,436	236	677	250	274	13,207	38
3,432	65,119	1,728	1,006	3,079	775	80,158	42	22	29	23	2,293	106	189	147	71	27,355	477	1,226	307	375	20,638	39
5,591	148,283	1,815	3,397	5,295	9,659	681,504	590	432	1,663	1,203	228,927	422	538	1,043	1,215	165,243	321	775	137	345	12,244	40
2,540	61,188	437	2,174	212	954	13,640	13	6	7	5	912	190	1,082	88	203	12,186	481	4,126	186	1,111	18,837	41
4,511	91,767	650	1,155	276	240	19,586	19	3	7	3	622	224	344	53	94	5,068	926	2,682	260	576	16,725	42
5,499	82,572	1,251	2,061	1,657	1,836	74,742	27	16	12	9	1,495	106	253	14	35	1,246	440	1,377	208	292	11,870	43
741	11,040	837	1,332	670	904	21,461	18	21	2	5	340	106	136	20	23	2,499	186	497	75	121	7,155	44
909	22,577	696	1,364	625	1,074	33,710	12	4	1	1	314	133	292	83	41	6,419	292	1,461	230	409	19,453	45
2,482	48,800	1,335	2,202	1,423	2,236	75,997	272	64	292	78	17,709	186	336	131	243	6,332	859	1,350	1,444	1,862	69,959	46
1,870	69,416	723	1,193	468	314	22,014	8	9	2	2	185	153	402	56	73	4,124	515	2,213	718	747	40,121	47
5,117	94,937	3,210	2,699	7,708	3,340	217,644	435	69	458	120	29,287	438	641	343	361	21,032	3,041	3,981	42,301	20,697	1,188,661	48
805	39,140	219	307	71	64	9,429	2	----	(z)	----	99	130	236	125	353	28,627	244	340	140	176	21,704	49
1,640	57,572	171	233	50	41	5,313	1	----	(z)	----	15	281	307	1,955	353	306,776	653	578	3,101	979	279,580	50
451	7,170	53	82	14	20	2,007	----	----	----	----	-------	38	85	22	106	5,183	57	113	29	55	4,214	51
2,418	110,683	712	1,247	1,406	2,682	107,102	23	18	21	13	3,975	644	1,348	3,349	8,043	209,211	1,257	1,745	6,855	7,194	498,387	52
412	10,572	133	178	46	48	3,442	2	----	1	----	435	157	227	320	243	34,630	369	706	796	426	71,488	53
728	14,245	63	137	108	110	14,281	6	2	10	1	1,810	205	396	19,697	25,979	1,513,702	86	202	210	179	20,142	54
753	33,500	174	372	100	157	14,031	9	10	2	4	450	91	162	163	196	18,637	468	756	1,019	1,163	89,927	55
55	2,950	14	22	2	11	274	----	----	----	----	-------	19	19	10	71	1,858	54	57	135	151	8,611	56
2,396	213,505	489	927	390	507	60,039	27	12	20	8	3,249	601	1,030	2,197	2,908	326,726	443	847	1,383	1,373	130,142	57
2,503	171,092	452	928	509	967	61,224	7	7	5	6	1,417	386	543	1,236	490	163,349	553	708	3,538	1,539	467,110	58
11,487	647,584	916	1,193	2,506	3,170	342,778	134	85	205	145	59,843	1,752	2,153	80,286	80,564	7,746,493	1,082	1,591	7,778	9,556	808,358	59

TABLE 61.—SPECIFIED VEGETABLES HARVESTED FOR SALE—FARMS REPORTING AND ACREAGE,

(Data for 1934 are available

	DIVISION AND STATE	ONIONS (GREEN)					PARSLEY					PARSNIPS					PEAS (GREEN)				
		Farms reporting		Acreage		Value, 1939 (dollars)	Farms reporting		Acreage		Value, 1939 (dollars)	Farms reporting		Acreage		Value, 1939 (dollars)	Farms reporting		Acreage		Value, 1939 (dollars)
		1939	1929	1939	1929		1939	1929	1939	1929		1939	1929	1939	1929		1939	1929	1939	1929	
1	United States	3,517	3,554	6,091	5,009	568,521	814	298	1,596	585	221,139	1,486	695	2,285	782	357,754	57,408	95,351	296,299	274,294	11,496,777
	GEOGRAPHIC DIVISIONS:																				
2	New England	39	21	34	22	6,095	25	4	10	4	3,787	130	56	158	55	38,904	3,422	6,635	4,752	3,513	307,962
3	Middle Atlantic	310	442	325	287	67,455	247	112	310	134	72,891	234	129	614	281	114,255	9,179	15,862	38,142	36,219	1,186,114
4	East North Central	807	957	784	713	141,389	156	66	89	32	16,307	505	211	778	212	117,801	12,492	20,592	77,944	120,203	2,137,592
5	West North Central	254	211	165	113	23,917	53	3	18	2	5,117	212	57	230	36	23,594	2,650	3,926	18,700	11,443	474,956
6	South Atlantic	407	476	303	196	33,349	57	26	62	27	13,490	31	18	14	20	1,354	12,279	18,197	34,685	29,853	1,480,239
7	East South Central	130	266	88	110	8,888	10	1	8	1	993	4	1	3	1	240	5,858	11,041	9,213	9,076	297,928
8	West South Central	914	748	3,498	3,083	115,731	107	28	834	194	34,456	3	6	2	5	137	4,090	9,125	7,764	9,591	203,860
9	Mountain	166	135	154	93	22,500	46	26	18	10	4,457	156	99	100	60	17,769	4,120	5,661	26,310	23,607	1,185,579
10	Pacific	490	298	742	412	149,217	111	32	249	181	69,641	211	118	386	112	43,700	3,318	4,312	80,789	30,589	4,264,547
	NEW ENGLAND:																				
11	Maine	8	——	13	——	787	1	——	(2)	——	5	27	——	20	——	4,591	1,614	2,550	3,752	1,778	198,764
12	New Hampshire	5	5	(2)	2	69	1	——	(2)	——	25	10	10	5	4	1,322	398	905	145	253	16,714
13	Vermont	1	5	(2)	2	10	2	——	(2)	——	34	5	1	2	1	488	257	533	94	131	11,998
14	Massachusetts	13	——	13	——	4,195	15	1	8	1	3,257	67	37	102	46	26,458	770	1,767	454	794	57,178
15	Rhode Island	——	——	——	——	——	1	——	1	——	176	——	——	——	——	——	111	272	152	199	9,385
16	Connecticut	14	11	8	18	1,034	5	3	1	3	290	21	8	29	4	6,045	272	608	175	358	13,923
	MIDDLE ATLANTIC:																				
17	New York	111	131	101	81	25,447	73	48	121	64	24,738	153	79	264	91	45,481	5,467	8,220	25,819	29,381	795,649
18	New Jersey	110	147	180	149	34,299	121	49	122	61	27,345	20	17	55	51	11,443	729	2,310	4,178	4,301	140,600
19	Pennsylvania	89	164	42	37	7,709	53	15	67	9	20,808	61	33	295	139	57,331	2,983	5,332	8,145	2,537	229,885
	EAST NORTH CENTRAL:																				
20	Ohio	215	308	186	197	38,230	35	16	14	8	3,827	88	38	168	31	39,576	1,517	2,522	3,327	3,757	101,012
21	Indiana	116	144	100	89	12,146	7	2	4	3	633	35	18	71	20	11,168	949	1,496	4,149	3,428	105,732
22	Illinois	181	138	267	183	46,472	61	18	49	11	7,745	236	73	393	87	42,548	784	1,418	11,506	8,176	442,945
23	Michigan	252	315	192	166	33,727	43	30	18	10	3,170	137	79	116	72	20,185	1,545	3,088	5,548	8,562	149,425
24	Wisconsin	63	52	39	78	10,814	10	——	4	——	1,132	29	3	30	2	4,308	7,717	12,068	53,415	96,282	1,336,478
	WEST NORTH CENTRAL:																				
25	Minnesota	67	44	53	29	9,859	3	1	2	1	509	41	15	48	9	6,832	1,454	1,817	16,925	10,389	415,433
26	Iowa	17	27	13	19	2,266	5	——	4	——	1,532	20	16	24	11	4,201	333	763	751	640	26,955
27	Missouri	89	105	50	40	8,016	29	——	9	——	2,100	38	8	52	3	4,076	309	885	183	191	7,660
28	North Dakota	——	——	——	——	——	1	——	(2)	——	6	19	——	17	——	1,308	65	64	16	20	1,156
29	South Dakota	5	2	1	1	115	——	——	——	——	——	16	——	2	——	608	59	63	15	18	1,234
30	Nebraska	22	11	15	7	1,867	4	2	2	1	675	42	9	23	6	2,796	144	146	125	56	3,961
31	Kansas	54	22	33	17	3,794	11	——	1	——	295	36	9	64	7	3,775	236	389	717	129	18,577
	SOUTH ATLANTIC:																				
32	Delaware	2	——	1	——	227	——	——	——	——	——	——	——	——	——	——	177	518	1,797	2,065	39,469
33	Maryland	52	25	46	11	7,086	22	6	13	3	3,619	12	7	4	10	783	1,422	2,782	7,377	11,694	230,100
34	Dist. of Columbia	2	3	4	2	1,747	1	3	(2)	2	45	2	3	2	4	216	2	34	4	37	253
35	Virginia	117	130	99	75	8,006	11	5	24	6	4,491	3	2	2	2	28	1,467	3,058	4,045	3,201	155,279
36	West Virginia	44	78	7	21	1,356	——	——	——	——	——	6	4	(2)	3	21	248	755	77	120	4,404
37	North Carolina	30	95	11	27	988	——	3	——	4	——	5	——	1	——	156	2,632	3,451	3,698	3,848	165,206
38	South Carolina	54	25	35	9	2,032	——	——	——	——	——	——	——	——	——	——	2,137	2,454	4,228	3,307	137,282
39	Georgia	41	64	63	25	5,976	5	1	16	5	2,215	1	——	(2)	——	50	2,615	3,071	6,212	2,922	118,468
40	Florida	65	56	37	28	5,951	18	8	9	7	3,122	2	2	5	1	100	1,679	2,074	7,247	2,459	609,766
	EAST SOUTH CENTRAL:																				
41	Kentucky	55	148	30	67	3,860	3	——	2	——	300	1	——	2	——	106	380	1,710	214	715	13,334
42	Tennessee	41	75	41	24	3,276	5	——	4	——	670	3	1	1	1	154	902	1,784	1,947	1,657	79,587
43	Alabama	26	31	16	17	1,626	2	——	(2)	——	23	——	——	——	——	——	2,561	3,643	3,628	2,999	89,200
44	Mississippi	8	12	1	2	106	——	1	——	1	——	——	——	——	——	——	2,235	3,904	3,424	3,725	115,607
	WEST SOUTH CENTRAL:																				
45	Arkansas	18	41	17	15	1,488	——	——	——	——	——	——	——	——	——	——	847	1,632	1,404	1,153	35,645
46	Louisiana	772	595	3,343	2,513	104,580	30	10	86	26	3,757	——	1	——	1	——	720	1,408	763	1,161	25,026
47	Oklahoma	26	35	46	27	3,104	2	——	2	——	125	——	4	——	2	——	471	1,014	508	463	14,756
48	Texas	98	77	92	528	6,559	75	18	746	168	30,574	3	1	2	2	137	2,052	5,073	5,089	6,814	128,233
	MOUNTAIN:																				
49	Montana	22	27	7	17	2,452	2	——	(2)	——	28	33	20	16	9	2,668	212	330	1,107	3,505	39,185
50	Idaho	11	6	9	4	1,184	——	——	——	——	——	12	6	3	4	610	478	475	3,442	1,117	324,141
51	Wyoming	3	8	(2)	3	78	——	——	——	——	——	6	2	1	2	149	59	114	323	788	11,899
52	Colorado	80	43	89	28	10,279	42	23	15	8	3,856	89	55	71	38	12,787	938	1,712	10,564	9,080	393,371
53	New Mexico	9	5	5	3	587	——	——	——	——	——	2	——	(2)	——	148	237	240	274	140	10,472
54	Arizona	14	19	11	16	1,373	——	2	——	1	——	——	6	——	2	——	45	102	106	236	6,103
55	Utah	24	23	23	15	2,737	4	——	3	——	563	14	10	9	5	1,407	2,137	2,674	8,471	8,909	337,695
56	Nevada	3	4	10	7	3,810	——	1	——	1	——	——	——	——	——	——	14	14	3	12	713
	PACIFIC:																				
57	Washington	103	96	115	63	27,068	4	3	2	2	300	49	55	40	29	6,592	1,316	1,496	24,109	2,903	1,173,461
58	Oregon	62	65	67	44	14,824	4	——	3	——	151	67	46	116	53	12,455	605	1,027	21,783	903	736,782
59	California	325	137	560	305	107,335	103	29	244	179	69,190	95	17	230	30	24,683	1,399	1,789	34,897	26,783	2,354,304

2 Reported in small fractions.
3 Includes hot peppers.

1939, 1934, AND 1929; AND VALUE, 1939; BY DIVISIONS AND STATES—Continued

for 5 vegetables only)

PEPPERS, SWEET, AND PIMIENTOS					PUMPKINS					RADISHES					RHUBARB					RUTABAGAS, 1939			
Farms reporting		Acreage		Value, 1939 (dollars)	Farms reporting		Acreage		Value, 1939 (dollars)	Farms reporting		Acreage		Value, 1939 (dollars)	Farms reporting		Acreage		Value, 1939 (dollars)	Farms reporting	Acreage	Value, (dollars)	
1939	1929[3]	1939	1929[3]		1939	1929	1939	1929		1939	1929	1939	1929		1939	1929	1939	1929					
25,805	14,907	49,541	30,416	4,186,255	2,195	1,092	13,182	4,165	320,833	3,057	1,784	8,677	3,303	628,401	2,874	2,071	5,293	3,857	774,842	1,420	2,029	128,168	1
1,068	351	1,025	456	131,583	109	15	118	10	9,550	107	32	156	39	22,140	111	45	174	113	25,322	20	9	1,350	2
5,043	2,480	8,536	6,039	874,924	342	234	1,328	967	42,685	495	236	724	384	112,799	474	250	818	548	139,457	76	224	21,620	3
4,207	1,487	3,205	1,240	296,495	791	393	7,670	1,729	151,995	904	515	2,091	769	336,074	928	518	1,775	873	297,074	300	281	16,380	4
1,225	384	705	262	62,992	185	116	895	468	26,337	406	128	508	156	51,488	449	335	458	277	50,888	604	873	41,647	5
9,496	4,451	28,987	11,430	2,225,878	297	80	1,526	241	44,808	146	45	1,147	158	94,582	142	66	93	48	12,206	216	284	21,528	6
1,519	874	858	804	73,059	24	5	40	58	786	72	67	198	311	11,750	80	39	69	46	13,426	24	15	1,885	7
2,111	2,279	3,201	2,872	283,510	99	18	601	20	4,600	343	569	2,950	1,261	65,600	18	77	8	100	1,571	10	18	991	8
344	2,007	289	2,186	38,240	183	115	325	240	11,058	219	110	228	93	24,196	115	83	74	32	9,353	89	88	6,214	9
792	594	2,755	5,147	399,574	165	120	679	432	29,234	365	82	675	132	107,772	557	658	1,824	1,822	225,565	81	257	16,553	10
36	1	10	1	2,332	43	2	42	1	3,018	15	3	3	4	861	7	----	3	----	767	15	8	1,035	11
44	----	11	----	1,547	10	2	8	1	1,091	4	2	1	1	222	2	----	(2)	----	44	----	----	----	12
24	----	2	----	687	8	3	(2)	1	268	6	2	1	2	118	1	2	(2)	1	17	2	1	225	13
455	163	423	224	66,337	26	2	36	2	3,514	54	14	116	20	17,221	74	36	131	107	20,498	1	(2)	50	14
118	85	168	111	14,772	5	----	5	----	200	3	----	4	----	100	6	2	6	2	811	----	----	----	15
391	102	411	120	45,908	17	4	27	5	1,461	25	11	31	12	3,818	21	5	34	3	3,165	2	(2)	40	16
1,247	415	1,429	390	146,011	102	53	335	96	10,353	257	90	355	164	65,968	164	72	175	72	24,733	37	47	7,050	17
2,495	1,891	6,581	5,491	475,258	184	158	905	831	29,853	149	97	272	198	35,022	139	119	294	290	39,761	6	43	3,447	18
1,301	376	526	158	53,655	56	23	88	40	2,479	89	49	97	22	11,809	171	59	349	184	74,943	33	134	11,123	19
1,484	619	1,251	501	120,677	128	32	448	297	16,792	185	118	833	197	171,026	178	65	143	34	25,094	2	3	180	20
420	123	270	123	23,919	248	212	4,380	844	21,970	123	79	172	48	20,199	109	80	88	54	11,400	2	3	335	21
844	327	684	289	51,668	274	98	2,564	473	104,309	170	86	198	90	27,694	147	155	145	231	14,549	3	1	101	22
1,109	375	835	282	76,958	94	42	174	98	6,060	298	197	530	255	61,880	453	214	1,367	549	242,138	123	136	8,351	23
350	43	185	45	23,273	47	9	104	17	2,844	138	35	358	179	57,275	41	4	32	5	3,893	170	138	7,413	24
271	47	193	40	20,931	44	19	140	42	5,360	119	39	213	53	23,595	101	38	211	69	21,067	583	862	40,896	25
201	20	90	18	8,559	71	61	693	358	18,917	68	38	67	48	8,762	44	25	27	12	2,780	----	----	----	26
608	219	332	150	24,398	28	8	33	2	1,287	80	26	84	15	6,971	172	135	121	76	12,692	----	----	----	27
3	1	1	1	88	10	1	3	1	82	8	3	1	20	226	13	3	1	1	165	13	7	401	28
20	----	8	----	1,244	12	----	4	----	180	14	2	7	1	555	18	5	5	1	576	3	(2)	42	29
50	28	27	13	3,145	9	24	7	60	236	52	6	61	3	6,874	37	15	28	9	3,931	5	4	308	30
72	69	56	40	4,637	11	3	15	5	275	65	15	75	18	6,485	64	114	65	109	9,677	----	----	----	31
171	50	419	80	20,040	58	28	342	115	8,039	4	----	1	----	126	3	5	(2)	1	104	----	----	----	32
570	362	749	473	58,513	212	39	1,183	107	35,404	34	8	32	10	3,190	89	16	74	21	8,981	22	61	3,790	33
7	5	8	3	976	1	----	1	----	449	1	3	1	3	333	1	3	(2)	4	24	----	----	----	34
401	122	183	173	14,951	5	3	12	3	200	34	15	473	78	31,394	18	13	12	9	1,896	144	188	14,038	35
189	87	45	12	4,177	8	----	2	----	154	5	1	(2)	1	45	17	21	3	8	804	2	1	200	36
1,865	734	2,263	699	274,825	4	3	(2)	1	21	14	5	181	1	21,210	8	7	2	2	291	11	8	500	37
220	69	381	121	25,091	2	----	(2)	----	53	4	10	247	66	21,842	----	----	----	----	----	6	6	262	38
3,677	1,225	17,425	4,646	514,084	2	2	1	12	65	12	----	5	----	479	6	----	2	----	306	10	6	850	39
2,396	1,817	7,514	5,223	1,313,421	9	5	5	3	223	38	3	207	1	15,963	----	1	----	3	----	21	18	2,088	40
291	69	119	29	11,517	8	----	10	----	302	18	6	25	15	1,896	56	31	54	39	10,043	----	----	----	41
628	271	342	174	24,570	12	3	29	53	391	18	5	103	6	6,650	22	8	15	7	3,341	1	(2)	4	42
235	67	118	31	8,463	1	2	(2)	5	3	18	39	59	240	1,879	1	----	(2)	----	7	15	9	553	43
365	467	279	570	28,509	3	----	1	----	70	18	17	11	50	1,525	1	----	(2)	----	35	8	6	1,328	44
47	58	25	37	1,535	4	1	3	2	119	104	462	298	909	12,010	3	24	1	24	31	----	----	----	45
861	1,650	893	2,346	95,741	5	4	457	5	1,325	13	28	370	30	18,459	----	----	----	----	----	3	7	410	46
24	103	19	29	1,358	17	5	4	5	584	42	42	268	41	13,690	12	53	7	76	1,467	----	----	----	47
1,179	468	2,264	460	184,876	73	6	137	8	2,572	184	37	2,014	281	21,441	3	----	(2)	----	73	7	11	581	48
18	10	5	4	783	6	2	4	5	510	29	14	12	10	2,618	13	15	1	2	398	50	25	3,010	49
16	7	4	1	710	10	----	12	----	481	5	6	11	2	788	18	14	4	5	718	8	8	200	50
3	2	(2)	2	74	6	4	13	4	651	3	----	(2)	----	31	5	2	2	(2)	399	4	2	258	51
210	143	168	95	19,200	37	46	156	163	3,543	105	43	75	20	9,326	59	38	55	19	5,212	25	20	1,575	52
28	1,742	30	1,965	3,913	64	23	55	9	2,112	7	----	13	----	1,342	6	2	1	(2)	271	1	12	1,000	53
43	83	65	91	10,787	46	29	44	34	906	26	1	40	2	4,268	1	3	(2)	1	43	1	1	175	54
25	20	17	8	2,698	8	11	33	25	2,661	32	26	23	17	2,231	9	8	10	4	2,187	----	----	----	55
1	----	(2)	----	75	6	----	8	----	214	12	20	54	42	3,592	4	1	1	1	127	----	----	----	56
92	68	74	57	10,080	17	16	8	16	918	102	32	170	33	28,205	306	290	815	388	119,197	52	167	8,301	57
76	35	84	32	12,326	25	25	42	48	2,669	45	22	75	24	10,637	67	133	109	111	14,380	7	3	435	58
624	491	2,577	5,058	377,168	123	79	629	368	25,627	218	28	430	75	68,930	184	235	900	1,323	91,988	22	87	7,817	59

TABLE 61.—SPECIFIED VEGETABLES HARVESTED FOR SALE—FARMS REPORTING AND ACREAGE,

(Data for 1934 are available

	DIVISION AND STATE	SPINACH					SQUASH					TOMATOES						
		Farms reporting		Acreage		Value, 1939 (dollars)	Farms reporting		Acreage		Value, 1939 (dollars)	Farms reporting			Acreage			Value, 1939 (dollars)
		1939	1929	1939	1929		1939	1929	1939	1929		1939	1934	1929	1939	1934	1929	
1	United States	14,334	21,823	69,255	58,110	5,416,961	12,888	5,151	28,931	9,881	1,744,729	175,768	265,741	254,328	517,453	631,886	454,696	41,516,488
	GEOGRAPHIC DIVISIONS:																	
2	New England	1,227	1,894	2,053	2,120	290,794	1,822	973	4,045	1,439	314,447	4,777	8,739	7,343	4,121	6,566	4,546	696,078
3	Middle Atlantic	2,625	4,291	11,207	7,669	1,493,366	1,646	696	3,441	1,050	188,687	24,740	39,047	31,837	82,531	89,775	69,789	7,952,104
4	East North Central	2,524	4,069	3,915	4,037	429,608	1,623	648	3,260	1,429	159,069	34,474	50,167	38,799	108,132	131,742	74,472	7,046,786
5	West North Central	1,006	1,720	1,882	1,815	91,086	668	152	1,082	573	49,338	11,313	12,693	19,737	17,744	20,398	25,484	1,260,455
6	South Atlantic	1,618	3,157	10,505	12,026	838,199	2,981	749	6,775	1,334	392,167	40,436	59,925	56,803	129,307	162,780	135,569	10,521,671
7	East South Central	923	1,362	1,079	1,034	69,026	367	107	293	63	14,849	19,585	35,845	34,695	28,835	46,600	38,300	1,615,742
8	West South Central	2,002	2,290	29,296	16,823	1,551,935	1,166	284	2,365	367	76,802	28,853	43,569	30,959	71,765	91,239	52,163	4,352,631
9	Mountain	650	921	1,380	909	79,426	706	337	746	336	40,309	5,102	6,881	6,402	11,827	12,675	10,465	1,125,737
10	Pacific	1,761	2,119	8,138	11,877	575,519	1,909	1,205	6,924	3,270	509,061	6,506	9,055	7,753	65,371	70,112	43,870	6,947,284
	NEW ENGLAND:																	
11	Maine	180	235	127	85	16,680	494	234	1,182	325	79,044	620	835	1,079	226	254	241	37,990
12	New Hampshire	83	174	53	68	7,927	275	109	871	84	47,199	465	573	731	196	196	228	34,195
13	Vermont	39	74	9	20	1,022	133	85	161	41	11,581	212	279	387	79	98	99	10,935
14	Massachusetts	602	935	1,259	1,398	187,214	711	494	1,744	921	146,227	2,096	4,327	3,172	1,854	2,883	2,324	362,667
15	Rhode Island	63	115	90	95	12,013	46	9	92	43	10,750	267	475	442	303	446	311	38,951
16	Connecticut	260	361	515	456	65,938	163	42	195	25	17,646	1,117	2,250	1,532	1,463	2,710	1,343	211,340
	MIDDLE ATLANTIC:																	
17	New York	1,220	1,639	3,553	2,747	514,273	1,127	488	2,205	569	111,018	8,933	12,971	9,774	25,911	25,557	18,031	2,414,846
18	New Jersey	632	1,069	3,498	3,355	440,915	379	148	1,101	446	65,720	5,960	10,365	7,985	36,957	48,252	41,860	3,519,874
19	Pennsylvania	773	1,583	4,156	1,567	538,180	140	60	135	35	11,949	9,847	15,711	14,098	19,663	15,966	9,878	2,017,384
	EAST NORTH CENTRAL:																	
20	Ohio	650	1,218	1,243	1,246	191,698	351	111	748	222	40,137	9,904	13,184	11,311	26,901	22,016	14,290	2,173,047
21	Indiana	394	512	542	357	47,348	41	19	87	94	4,924	11,909	18,705	12,987	56,582	78,797	43,359	2,951,783
22	Illinois	557	1,084	822	1,327	71,891	381	117	748	292	34,474	3,985	6,576	6,516	9,935	18,975	9,568	716,594
23	Michigan	655	868	967	755	87,998	687	343	1,500	787	69,077	6,211	8,596	5,829	11,154	11,042	6,198	860,717
24	Wisconsin	268	397	341	372	30,675	183	58	177	34	10,457	2,465	3,108	2,156	3,560	2,912	1,057	354,645
	WEST NORTH CENTRAL:																	
25	Minnesota	179	373	185	259	17,572	404	68	739	85	31,062	1,683	2,285	1,924	1,601	2,035	1,268	157,992
26	Iowa	104	229	69	91	7,452	68	21	146	71	8,559	1,723	2,384	2,862	3,645	5,838	3,980	225,364
27	Missouri	554	804	1,231	992	56,447	42	9	56	10	2,327	4,537	5,445	6,854	9,119	9,735	16,404	591,332
28	North Dakota	6	4	1	1	105	37	2	22	1	1,754	275	122	131	134	73	25	15,424
29	South Dakota	11	12	2	5	298	46	9	50	4	1,744	448	212	404	375	168	152	42,035
30	Nebraska	50	61	43	42	2,576	32	33	39	390	1,963	1,254	581	1,619	1,146	559	987	102,898
31	Kansas	122	238	151	225	7,036	39	10	30	12	1,949	1,425	1,664	3,963	1,724	1,092	2,668	125,410
	SOUTH ATLANTIC:																	
32	Delaware	35	94	37	105	2,983	30	3	121	4	4,750	3,484	5,941	5,256	9,766	18,899	15,460	493,485
33	Maryland	402	911	3,310	4,474	241,583	171	61	351	110	15,703	8,782	14,413	13,090	39,301	60,933	55,955	2,395,675
34	Dist. of Columbia	6	43	9	68	1,237	2	5	6	5	625	15	38	57	42	71	92	5,325
35	Virginia	396	815	6,317	6,215	526,545	117	15	350	13	15,036	9,141	13,749	12,769	23,940	28,556	23,432	1,367,751
36	West Virginia	45	93	15	38	1,900	10	-----	(*)	-----	204	1,938	3,562	5,259	1,724	2,810	2,253	120,944
37	North Carolina	222	367	148	201	14,046	365	61	600	82	39,586	3,814	6,655	6,099	3,412	5,420	1,887	230,553
38	South Carolina	149	272	229	522	12,001	396	89	536	111	28,669	3,761	3,390	3,975	6,908	5,529	3,221	440,278
39	Georgia	167	320	222	275	16,452	707	154	1,092	210	37,937	4,921	4,732	5,070	7,119	4,407	3,752	385,345
40	Florida	194	242	218	128	20,852	1,165	361	3,819	799	249,437	4,582	7,445	5,228	37,095	38,155	29,537	5,082,117
	EAST SOUTH CENTRAL:																	
41	Kentucky	291	554	398	564	27,005	29	3	14	2	1,944	2,514	7,618	6,971	3,099	8,866	6,679	221,546
42	Tennessee	263	320	313	270	17,581	109	28	73	21	4,877	9,378	15,980	15,219	13,352	20,534	17,139	729,797
43	Alabama	194	278	163	124	10,996	181	53	192	29	7,189	3,138	3,863	4,994	3,989	3,195	2,642	298,369
44	Mississippi	175	210	215	76	13,444	48	25	14	11	1,039	4,535	8,384	7,511	8,195	14,005	11,840	454,030
	WEST SOUTH CENTRAL:																	
45	Arkansas	345	366	3,749	409	98,515	36	9	32	7	2,252	5,027	7,560	7,917	10,364	19,915	17,649	378,782
46	Louisiana	360	451	650	937	24,452	147	38	198	45	8,148	2,002	3,237	1,931	2,281	2,923	1,201	187,497
47	Oklahoma	189	254	2,895	256	90,973	34	4	28	5	1,522	2,193	3,015	5,435	2,866	3,840	4,805	151,081
48	Texas	1,108	1,219	22,002	15,221	1,336,995	950	233	2,107	310	64,880	19,631	29,777	15,676	56,274	64,561	28,528	3,635,271
	MOUNTAIN:																	
49	Montana	63	100	17	40	2,236	69	26	37	14	2,953	310	321	267	146	171	97	27,218
50	Idaho	45	98	41	89	3,462	48	37	35	30	2,877	508	378	468	328	231	185	41,998
51	Wyoming	20	17	6	5	785	15	5	9	5	719	99	91	112	54	51	49	8,598
52	Colorado	308	391	1,042	421	50,821	106	95	236	118	14,098	1,427	2,075	1,842	3,695	4,540	2,990	319,251
53	New Mexico	84	103	50	72	4,633	35	8	33	8	2,127	736	1,343	900	1,326	1,398	880	90,780
54	Arizona	67	97	145	148	7,695	354	83	296	49	11,885	174	472	401	273	452	437	36,774
55	Utah	56	105	73	122	8,020	74	80	97	108	5,540	1,811	1,925	2,340	5,976	5,791	5,799	593,858
56	Nevada	8	10	6	12	1,375	5	3	3	8	110	37	76	72	27	41	46	7,262
	PACIFIC:																	
57	Washington	483	507	1,047	718	96,337	392	252	838	496	51,541	1,237	1,842	1,559	1,937	2,686	1,592	300,122
58	Oregon	222	288	407	275	38,778	277	297	848	877	42,719	1,131	1,491	1,272	1,660	1,833	1,029	231,886
59	California	1,056	1,344	6,684	10,884	440,404	1,240	656	5,238	1,897	414,801	4,136	5,722	4,922	59,774	65,593	41,249	6,415,274

*Reported in small fractions.

1939, 1934, AND 1929; AND VALUE, 1939; BY DIVISIONS AND STATES—Continued

for 5 vegetables only)

TURNIPS					WATERMELONS							MIXED VEGETABLES					
Farms reporting		Acreage		Value, 1939 (dollars)	Farms reporting			Acreage			Value, 1939 (dollars)	Farms reporting		Acreage		Value, 1939 (dollars)	
1939	1929	1939	1929		1939	1934	1929	1939	1934	1929		1939	1929	1939	1929		
8,842	6,564	16,341	8,339	994,145	88,388	199,387	109,123	306,287	417,353	290,879	7,499,938	7,109	43,422	31,545	99,084	3,492,756	1
687	697	824	775	77,022	195	247	251	86	144	88	7,578	628	4,403	2,396	7,664	412,560	2
651	581	1,454	861	99,697	1,277	3,900	1,818	1,378	4,169	1,652	84,770	1,184	8,713	4,958	22,233	564,981	3
641	527	1,582	652	115,694	4,948	16,106	5,950	15,607	35,416	11,805	508,099	1,307	7,798	7,055	16,538	808,122	4
390	239	655	228	24,619	6,273	11,565	6,433	28,742	34,855	15,779	733,001	643	3,761	2,907	6,679	294,888	5
2,312	1,475	4,051	1,760	220,765	29,486	67,025	36,689	115,658	166,250	139,494	2,862,719	1,253	5,959	5,359	10,490	486,452	6
1,812	1,266	2,498	1,895	137,862	13,377	42,233	23,037	25,500	43,302	24,921	821,466	548	2,907	2,279	3,765	257,375	7
1,552	982	3,697	1,174	169,576	29,279	51,869	29,564	102,280	113,160	78,477	1,862,959	748	4,473	3,392	15,265	257,486	8
390	298	441	362	39,529	2,222	3,958	2,978	4,042	5,342	4,505	199,922	423	2,487	1,555	4,403	179,383	9
607	299	1,139	632	109,361	1,331	2,464	2,403	12,996	14,715	14,158	819,424	375	2,921	1,644	12,047	251,469	10
257	307	137	158	14,898	18	9	11	3	2	3	309	119	1,045	195	645	23,661	11
39	41	20	15	2,007	35	21	27	14	8	3	1,398	120	486	262	475	33,609	12
53	95	22	44	2,470	10	4	12	5	2	4	390	67	337	253	229	36,105	13
209	305	435	412	39,271	71	88	116	23	41	16	2,056	204	1,828	1,276	4,914	255,824	14
19	56	25	53	2,846	14	25	23	11	13	5	761	19	124	73	307	7,307	15
110	91	185	93	15,532	47	100	62	30	78	27	2,664	99	585	339	1,094	56,254	16
348	352	521	356	43,266	256	431	204	192	363	189	14,272	328	2,714	1,782	8,477	232,661	17
115	82	401	361	21,575	608	1,795	782	875	2,536	978	46,190	181	1,984	980	8,511	89,172	18
188	147	532	144	34,656	413	1,674	852	311	1,270	485	24,308	675	4,015	2,196	5,245	263,148	19
184	131	868	216	69,556	644	3,344	997	901	4,965	1,080	52,790	422	1,945	1,602	3,867	177,985	20
90	66	238	85	12,472	1,670	4,709	2,008	6,878	13,480	4,869	206,989	193	973	822	1,957	82,158	21
168	100	242	93	15,269	1,000	3,046	1,491	5,806	10,494	4,585	144,865	190	1,452	655	4,758	63,784	22
169	212	206	239	14,324	963	3,129	944	1,058	3,865	795	58,779	235	2,253	3,182	3,688	389,749	23
32	18	28	19	4,075	671	1,878	510	964	2,812	478	44,578	267	1,175	794	2,268	94,466	24
21	29	16	25	1,812	604	1,539	349	900	2,307	373	45,090	123	1,098	744	1,980	60,198	25
35	25	42	17	3,864	840	2,029	1,057	3,553	5,407	2,572	107,460	123	755	771	1,275	88,807	26
195	99	291	71	9,414	2,466	4,877	2,256	13,951	17,472	6,033	290,604	156	817	700	1,479	84,203	27
4	------	2	------	73	89	63	27	65	53	12	3,132	35	132	93	92	9,289	28
8	2	(*)	1	159	304	223	295	1,389	618	781	42,311	55	143	178	226	15,387	29
40	12	41	17	2,323	614	631	786	1,867	1,580	1,544	55,489	80	248	271	658	19,854	30
87	72	263	97	7,174	1,354	2,203	1,663	7,017	7,418	4,464	188,935	71	570	150	989	17,180	31
19	6	11	2	473	904	710	213	3,787	1,923	527	110,892	14	145	68	189	4,775	32
142	100	333	234	16,476	1,175	1,254	654	4,776	2,581	1,416	139,299	186	1,116	708	2,455	65,019	33
3	4	6	5	393	2	4	3	3	3	2	289	11	39	62	127	4,591	34
196	103	329	140	16,628	2,149	4,929	3,751	4,880	7,892	4,375	159,352	123	878	494	2,085	59,102	35
28	48	31	43	1,964	169	528	291	183	748	294	10,416	82	433	446	333	40,696	36
247	200	290	128	22,617	5,117	14,553	5,985	12,059	20,240	8,918	403,308	228	872	1,514	999	123,594	37
342	220	435	167	25,291	8,153	11,391	8,612	21,962	25,994	14,298	484,991	143	579	521	806	38,100	38
811	557	2,024	854	69,645	11,878	29,306	14,959	48,732	83,204	73,456	845,188	156	858	732	1,491	86,849	39
524	237	592	187	47,298	2,139	4,390	4,221	19,294	23,665	36,228	509,034	308	1,039	814	2,009	85,726	40
124	55	164	52	9,891	689	6,045	1,961	849	4,783	1,540	39,005	105	806	391	885	41,012	41
220	87	315	152	15,279	2,001	8,121	4,923	3,550	9,129	4,953	117,577	190	603	543	844	44,160	42
655	514	989	466	54,047	5,475	12,792	9,815	11,668	16,540	12,897	251,041	124	786	862	1,074	95,154	43
613	610	1,050	1,225	58,645	5,212	15,276	6,338	9,433	12,870	5,551	213,843	129	712	463	982	57,049	44
235	205	359	142	20,095	4,615	8,008	5,293	12,382	10,378	7,021	240,365	233	762	500	1,105	42,756	45
337	180	919	186	51,418	3,585	5,626	3,609	7,287	6,108	3,400	173,174	61	987	454	3,353	35,454	46
63	138	126	83	7,764	4,279	6,371	5,284	19,912	12,868	11,319	343,017	128	619	541	758	39,954	47
917	459	2,293	765	90,299	18,800	31,964	15,378	62,699	84,008	56,737	1,106,403	326	2,105	1,897	10,049	139,342	48
23	10	14	10	1,533	57	115	64	29	84	39	2,232	85	325	229	579	21,901	49
11	8	7	4	628	155	280	274	471	598	583	32,079	71	358	425	388	66,417	50
11	9	5	2	437	48	73	41	34	76	61	2,798	11	113	77	94	9,977	51
237	219	277	277	26,176	291	692	489	769	1,209	1,072	27,644	89	812	325	1,915	34,854	52
36	20	40	24	2,920	567	1,298	856	592	1,041	665	25,521	76	199	192	249	14,811	53
46	21	83	38	5,267	868	1,020	721	1,738	1,766	1,466	84,152	33	176	165	521	17,158	54
25	10	13	5	2,303	217	425	474	373	507	514	21,979	35	400	76	466	8,285	55
3	1	2	2	265	19	55	59	36	61	125	3,517	23	104	68	191	5,980	56
55	48	139	132	12,708	269	595	421	845	1,778	884	54,796	92	897	323	1,131	45,515	57
74	65	105	83	9,070	184	445	373	488	948	646	40,990	86	789	394	1,511	34,190	58
478	186	895	417	87,583	878	1,424	1,609	11,663	11,989	12,628	723,838	197	1,235	927	9,405	151,854	59

TABLE 62.—MISCELLANEOUS VEGETABLES HARVESTED FOR SALE—FARMS REPORTING, ACREAGE, AND VALUE, BY STATES, 1939

CROP AND STATE	Farms reporting	Acreage	Value (dollars)
Anise,[1] total	29	301	26,600
California	27	299	26,225
Artichokes, globe, total	287	10,414	1,100,877
California	262	10,366	1,097,783
Georgia	3	1	107
Missouri	4	4	320
North Carolina	3	7	565
All other States	15	36	2,102
Brussels sprouts, total	623	4,188	974,234
California	133	3,082	783,974
Connecticut	78	164	26,869
Maryland	7	7	446
Massachusetts	3	3	325
New York	313	596	112,257
Oregon	60	292	44,838
Washington	17	35	4,460
All other States	12	9	1,045
Celeriac, total	22	25	5,296
California	8	13	2,335
Illinois	7	5	1,220
New Jersey	3	4	1,200
All other States	4	3	541
Chard, Swiss, total	232	204	24,320
Arizona	4	52	1,639
California	29	27	4,918
Connecticut	4	4	371
Florida	4	1	95
Illinois	11	10	1,147
Indiana	6	(2)	105
Louisiana	3	4	300
Maine	5	1	301
Massachusetts	23	8	1,676
Michigan	4	2	776
New Hampshire	3	2	323
New Jersey	28	25	3,221
New York	39	32	3,868
Ohio	9	3	787
Pennsylvania	10	2	479
Texas	10	7	490
Wisconsin	10	3	833
All other States	30	21	3,083
Chayote,[1] total	15	11	1,902
California	10	8	1,445
Florida	4	3	447
Chicory, total	65	210	22,677
California	32	162	14,334
Connecticut	3	1	194
New Jersey	22	17	2,434
New York	3	2	375
All other States	5	28	5,340
Chinese cabbage, total	212	461	79,006
California	13	73	10,361
Colorado	5	5	850
Florida	11	133	37,682
Illinois	8	10	2,348
Indiana	5	34	4,137
Iowa	6	10	729
Kansas	3	(2)	120
Massachusetts	4	12	1,053
Michigan	58	70	7,243
Minnesota	5	3	339
Missouri	7	5	800
Nebraska	5	7	1,000
New Jersey	12	29	4,508
New York	16	10	985
Ohio	29	37	3,998
Pennsylvania	10	3	419
Texas	3	3	168
Washington	5	2	200
Wisconsin	4	(2)	180
All other States	7	15	2,080
Citron melons, total	17	47	3,949
New Jersey	6	7	849
All other States	11	40	3,100
Collards, total	1,188	2,472	158,701
Alabama	141	281	15,945
Arkansas	12	8	389
Florida	215	224	17,557
Georgia	353	813	42,773
Illinois	3	4	242
Louisiana	26	93	3,479
Maryland	5	6	445
Michigan	12	13	740
Mississippi	44	41	2,397
New Jersey	22	50	4,858
New York	14	50	7,740
North Carolina	95	120	7,940
Ohio	4	1	200
South Carolina	90	176	11,382
Tennessee	9	8	862
Texas	51	106	3,180
Virginia	60	465	37,163
All other States	10	13	1,419
Cowpeas (green), total	3,391	13,523	172,997
Alabama	255	848	5,822
Arizona	3	3	90
Arkansas	17	64	574
California	30	436	10,365
Florida	338	1,469	23,462
Georgia	10	53	613
Kentucky	3	8	244
Louisiana	13	39	514
Mississippi	34	248	3,732
Missouri	7	17	861
North Carolina	9	22	491
Oklahoma	12	23	247
South Carolina	14	99	764
Tennessee	14	45	1,067
Texas	2,096	8,306	86,544
Virginia	529	1,808	36,894
All other States	9	37	713
Cress, water, total	36	77	59,298
Louisiana	4	4	930
Maryland	8	11	983
Massachusetts	3	2	152
Pennsylvania	3	6	4,200
Virginia	5	10	6,100
All other States	13	44	46,933
Dandelions, total	203	429	57,515
California	3	2	165
Connecticut	4	3	925
Maine	8	3	988
Massachusetts	11	21	3,650
New Hampshire	3	(2)	175
New Jersey	124	179	26,326
New York	26	62	16,227
Pennsylvania	8	11	2,070
Texas	10	122	5,735
All other States	6	26	3,274
Dasheen,[1] total	12	19	1,478
Florida	11	19	1,378
Dill, total	119	192	18,825
California	3	9	1,080
Colorado	4	1	175
Illinois	13	5	365
Maryland	3	22	1,180
Michigan	15	13	1,057
Minnesota	11	3	389
New York	11	8	1,928
Ohio	13	49	5,312
Oregon	8	4	865
Pennsylvania	8	14	1,080
Texas	5	30	1,751
Washington	6	1	440
Wisconsin	11	9	1,009
All other States	12	26	2,394
Endive, total	353	796	101,700
California	48	267	27,246
Colorado	3	1	275
Connecticut	12	11	1,333
Florida	9	18	2,115
Illinois	24	38	2,561
Indiana	9	32	4,789
Kansas	5	2	195
Louisiana	3	5	92
Maine	4	1	268
Maryland	5	2	387
Massachusetts	7	15	2,986
Michigan	30	29	4,638
Minnesota	4	8	1,675
New Jersey	21	38	6,954
New York	53	69	12,876
Ohio	53	78	21,664
Pennsylvania	29	22	3,258
Texas	15	140	4,629
Washington	4	5	2,006
Wisconsin	7	2	495
All other States	10	13	1,240
Escarole, total	219	1,140	166,855
California	5	6	1,150
Florida	85	890	133,868
Illinois	4	3	381
Louisiana	9	46	1,956
Massachusetts	4	7	1,449
Michigan	4	2	300
New Jersey	64	109	15,741
New York	29	49	9,515
Pennsylvania	5	11	1,775
Rhode Island	3	4	125
Texas	3	13	412
All other States	4	(2)	183
Fennel,[1] total	39	99	18,790
New Jersey	24	55	8,890
New York	14	44	9,500
Garlic, total	602	2,485	383,596
Arizona	5	(2)	85
Garlic—Continued			
California	206	2,073	356,698
Colorado	23	12	2,080
Kansas	7	10	953
Kentucky	4	3	270
Louisiana	181	203	7,275
New Mexico	3	7	425
Oklahoma	5	(2)	166
Oregon	30	36	6,177
Texas	172	115	5,011
Washington	27	23	3,608
Wisconsin	3	(2)	43
All other States	16	3	825
Greens (unspecified), total	336	725	57,145
Alabama	22	28	1,181
Arkansas	24	49	3,303
California	7	11	5,031
Florida	12	25	4,160
Georgia	10	9	806
Illinois	9	55	3,213
Indiana	5	15	565
Kentucky	14	51	3,144
Louisiana	27	32	2,400
Maine	3	12	476
Maryland	13	50	3,010
Michigan	21	48	4,781
Mississippi	17	7	480
New Jersey	11	31	3,640
New York	4	10	1,645
North Carolina	24	25	1,450
Ohio	3	12	1,400
South Carolina	10	5	364
Tennessee	37	104	4,712
Texas	35	60	5,252
Virginia	22	81	5,402
All other States	8	5	730
Horseradish, total	829	3,144	319,239
California	3	15	1,275
Colorado	5	13	2,029
Idaho	3	4	850
Illinois	342	1,731	167,802
Indiana	11	85	10,370
Iowa	18	147	12,774
Kansas	15	60	3,956
Michigan	28	32	4,345
Minnesota	4	7	854
Missouri	232	578	43,541
Nebraska	9	9	796
New Jersey	44	148	21,264
New York	17	36	7,870
Ohio	25	42	3,529
Oregon	7	11	1,878
Pennsylvania	52	98	15,734
Wisconsin	21	112	15,757
All other States	15	16	4,599
Kale, total	2,403	4,720	318,193
Arkansas	3	1	85
California	18	16	1,362
Connecticut	5	25	2,504
Delaware	3	2	113
District of Columbia	4	11	1,238
Florida	8	8	2,735
Illinois	4	(2)	37
Indiana	24	31	2,318
Kansas	3	3	130
Kentucky	372	588	34,544
Maryland	187	349	25,071
Massachusetts	9	15	1,563
Michigan	8	4	285
Missouri	80	47	3,294
New Jersey	31	40	3,847
New York	31	97	8,989
North Carolina	211	125	9,798
Ohio	65	104	13,119
Oregon	35	22	1,423
Pennsylvania	15	15	2,150
Tennessee	233	278	13,380
Texas	3	3	[illegible]
Virginia	1,024	2,897	184,[illegible]
Washington	23	19	[illegible]
West Virginia	16	13	1,[illegible]
All other States	10	9	[illegible]
Kohlrabi, total	198	119	[illegible]
Arkansas	14	10	[illegible]
Illinois	30	13	[illegible]
Iowa	3	2	[illegible]
Kansas	3	(2)	[illegible]
Louisiana	4	5	[illegible]
Maryland	7	19	[illegible]
Michigan	6	3	[illegible]
Minnesota	8	3	[illegible]
Missouri	8	2	[illegible]
New Jersey	30	20	[illegible]
New York	24	13	[illegible]
Ohio	10	1	[illegible]
Pennsylvania	4	1	[illegible]
Texas	3	1	[illegible]
Wisconsin	31	14	[illegible]
All other States	11	12	[illegible]

[1] Data not shown separately for a State which had less than 3 farms reporting.
[2] Reported in small fractions.

TABLE 62.—MISCELLANEOUS VEGETABLES HARVESTED FOR SALE—FARMS REPORTING, ACREAGE, AND VALUE, BY STATES, 1939—Continued

CROP AND STATE	Farms reporting	Acreage	Value (dollars)
Mint, total	16	15	7,115
Michigan	4	5	368
All other States	12	10	6,747
Mustard greens, total	1,299	1,981	114,377
Alabama	20	21	1,061
Arizona	7	10	829
Arkansas	28	123	7,589
California	76	118	9,055
Colorado	10	2	415
Florida	102	39	3,833
Georgia	36	62	3,166
Illinois	20	22	2,367
Indiana	22	29	2,698
Kansas	13	8	435
Kentucky	14	19	908
Louisiana	98	152	9,225
Maryland	13	8	435
Michigan	25	30	2,697
Mississippi	118	123	8,437
Missouri	36	24	1,391
Nebraska	4	3	282
New Jersey	10	28	2,703
New York	7	8	810
North Carolina	43	50	2,821
Ohio	17	18	1,431
Oklahoma	12	31	837
Oregon	6	5	469
Pennsylvania	7	12	1,315
South Carolina	79	77	4,005
Tennessee	51	103	5,923
Texas	377	826	37,573
Virginia	31	23	854
West Virginia	6	2	254
All other States	11	7	759
Okra, total	4,868	8,273	400,902
Alabama	447	833	25,306
Arizona	11	36	1,947
Arkansas	73	58	2,759
California	46	73	11,804
Colorado	3	(2)	77
Florida	793	2,242	96,751
Georgia	789	1,645	82,953
Illinois	21	19	1,674
Indiana	11	4	449
Kansas	18	6	602
Kentucky	44	19	1,326
Louisiana	268	515	25,102
Maryland	13	7	855
Michigan	30	30	2,548
Mississippi	162	98	5,821
Missouri	45	21	1,889
New Jersey	125	214	15,286
New Mexico	17	6	519
North Carolina	261	194	12,416
Ohio	9	4	348
Oklahoma	109	109	8,996
Pennsylvania	4	(2)	80
South Carolina	393	298	15,449
Tennessee	422	403	19,586
Texas	721	1,428	64,985
Virginia	23	7	801
All other States	10	4	573
Peppers, hot, total	3,287	8,589	715,828
Alabama	4	(2)	73
Arizona	48	106	12,614
California	154	3,636	405,781
Peppers, hot—Continued			
Colorado	4	1	125
Connecticut	3	1	75
Florida	4	22	1,143
Georgia	4	1	71
Illinois	12	14	548
Indiana	11	8	590
Kentucky	3	2	240
Louisiana	584	1,995	86,587
Maryland	28	61	4,820
Massachusetts	10	4	695
Michigan	46	36	2,625
Mississippi	212	201	8,028
Missouri	4	1	182
New Jersey	39	64	6,732
New Mexico	1,805	1,934	142,994
New York	21	5	772
North Carolina	5	2	172
Ohio	63	57	5,105
Oklahoma	3	(2)	59
Pennsylvania	11	6	489
South Carolina	85	294	23,540
Tennessee	15	5	569
Texas	101	131	10,604
All other States	8	2	595
Rape, total	31	78	3,766
Maryland	7	9	405
New Jersey	7	40	1,275
New York	3	11	700
Pennsylvania	3	8	622
All other States	11	10	764
Rhubarb for forcing,[1] total	21	98	(3)
Michigan	17	80	(3)
Washington	3	16	(3)
Romaine, total	102	381	39,120
California	49	105	13,995
Florida	15	232	16,923
Michigan	3	3	205
New Jersey	14	22	4,516
New York	15	12	3,029
All other States	6	7	452
Rutabaga greens, total	28	151	6,076
Virginia	28	151	6,076
Salsify, total	86	57	7,835
California	6	8	1,158
Illinois	6	5	726
Iowa	3	5	536
Maryland	4	3	353
Michigan	5	2	218
Minnesota	3	1	33
Missouri	4	3	110
New York	8	6	756
Ohio	9	4	917
Pennsylvania	5	1	276
Texas	4	1	92
Virginia	9	3	911
Wisconsin	3	1	312
All other States	17	14	1,437
Sorrel,[1] total	22	39	14,078
New Jersey	9	28	11,050
New York	8	8	2,646
Pennsylvania	4	3	370
Turnip greens, total	314	872	56,131
Alabama	51	103	3,454
Arkansas	5	1	176
Florida	11	27	2,853
Georgia	72	118	7,548
Kentucky	14	18	798
Louisiana	9	24	1,323
Mississippi	8	27	1,810
Missouri	3	1	300
North Carolina	16	11	703
South Carolina	11	5	398
Tennessee	77	309	16,537
Texas	20	51	2,820
Virginia	12	153	16,660
All other States	5	24	751
Other and unspecified,[4] total	1,047	1,523	107,720
Alabama	17	17	1,088
Arizona	2	2	185
Arkansas	12	28	653
California	45	477	20,190
Colorado	11	2	562
Connecticut	12	7	1,238
Delaware	5	4	410
Florida	4	6	1,960
Georgia	18	6	341
Idaho	1	1	22
Illinois	41	36	3,881
Indiana	10	8	524
Iowa	19	28	1,604
Kansas	8	3	229
Kentucky	21	5	385
Louisiana	25	46	1,273
Maine	10	15	1,256
Maryland	42	60	4,100
Massachusetts	30	16	2,712
Michigan	70	127	10,807
Minnesota	24	38	2,405
Mississippi	7	1	184
Missouri	37	37	3,897
Montana	1	1	30
Nebraska	7	7	213
Nevada	3	2	210
New Hampshire	24	21	1,775
New Jersey	33	58	6,768
New Mexico	11	11	509
New York	49	49	10,096
North Carolina	60	38	2,591
North Dakota	1	(2)	10
Ohio	43	43	4,608
Oklahoma	10	6	479
Oregon	15	3	491
Pennsylvania	41	18	3,622
Rhode Island	5	7	685
South Carolina	12	19	775
South Dakota	4	2	65
Tennessee	64	58	2,192
Texas	65	70	3,020
Utah	33	49	4,435
Vermont	10	16	462
Virginia	24	22	1,344
Washington	16	12	1,935
West Virginia	11	1	216
Wisconsin	29	19	1,503
Wyoming	1	3	200

[1] Data not shown separately for a State which had less than 3 farms reporting.
[2] Reported in small fractions.
[3] Not available.
[4] Figures for other and unspecified vegetables on this table do not agree with those on table 6 as more vegetables are shown separately for the United States than for the individual States.

TABLE 63.—SPECIFIED CROPS FROM IRRIGATED AND NONIRRIGATED ACREAGE—

(Yields for irrigated crops based on farms reporting entire crop irrigated; yields

	STATE	CORN FOR ALL PURPOSES				CORN HARVESTED FOR GRAIN						CORN CUT FOR SILAGE						CORN HOGGED OR GRAZED OFF OR CUT FOR FODDER			
		Farms reporting		Acreage		Farms reporting		Acreage		Bushels per acre		Farms reporting		Acreage		Tons per acre		Farms reporting		Acreage	
		Irrigated	Nonirrigated	Irrigated	Nonirrigated	Irrigated	Nonirrigated	Irrigated	Nonirrigated	Irrigated	Nonirrigated	Irrigated	Nonirrigated	Irrigated	Nonirrigated	Irrigated	Nonirrigated	Irrigated	Nonirrigated	Irrigated	Nonirrigated
1	United States	57,314	1,009,906	643,984	25,970,768	42,711	896,722	455,838	19,724,466	29.7	15.3	7,614	40,800	99,845	934,234	7.71	2.66	10,428	151,728	88,301	3,312,066
2	Arizona	3,031	2,230	16,473	18,437	2,423	1,950	10,197	14,292	14.1	8.6	223	44	3,482	662	8.40	2.18	455	313	2,794	3,283
3	Arkansas	31	174,375	709	2,236,199	30	170,085	694	2,284,928	16.0	15.4	----	100	----	2,050	----	4.58	1	7,325	15	49,221
4	California	3,771	2,543	63,159	25,535	1,747	1,057	36,302	10,671	36.0	19.1	1,263	359	17,410	5,807	10.40	6.50	687	1,209	9,447	9,057
5	Colorado	11,271	8,856	146,282	569,039	7,120	5,348	74,755	405,781	28.4	6.3	2,387	979	40,063	38,447	6.19	1.41	2,891	3,649	31,464	123,831
6	Idaho	5,790	761	40,752	4,675	4,560	440	30,840	2,436	43.6	20.1	765	47	5,610	489	9.91	3.88	800	316	4,102	1,770
7	Kansas	138	83,133	1,529	2,737,398	90	68,520	1,105	2,091,267	21.1	15.2	16	8,227	214	211,096	5.78	2.88	39	20,648	210	435,035
8	Louisiana	55	129,564	847	1,629,868	54	127,944	844	1,602,473	20.2	14.0	----	122	----	2,675	----	4.65	1	2,678	3	24,720
9	Montana	2,297	5,516	25,928	118,466	1,578	2,045	16,146	32,496	28.8	12.1	192	182	3,406	4,343	6.42	1.73	689	4,031	6,576	81,617
10	Nebraska	4,739	98,664	160,250	6,144,718	4,364	86,136	145,065	4,909,638	31.7	15.7	363	13,789	7,631	344,708	6.54	1.99	520	27,046	7,554	890,372
11	Nevada	416	2	3,877	1	281	1	1,965	(1)	31.7	----	77	----	1,141	----	9.08	----	95	1	771	1
12	New Mexico	9,755	7,581	56,762	119,797	8,982	5,975	49,298	92,398	23.1	9.1	158	74	2,807	1,792	6.12	1.67	854	2,025	4,857	25,607
13	North Dakota	126	42,473	1,810	1,072,095	41	15,880	481	346,119	37.3	19.1	21	5,804	362	146,358	6.03	2.49	79	29,414	967	579,618
14	Oklahoma	9	108,804	210	1,787,634	9	104,769	210	1,718,601	22.6	14.7	----	426	----	8,251	----	3.89	----	5,780	----	80,782
15	Oregon	1,593	10,081	10,616	57,081	1,252	5,145	8,508	25,009	38.8	29.3	150	2,539	1,111	20,908	8.32	6.29	267	3,523	1,201	11,144
16	South Dakota	416	52,337	7,265	2,676,901	162	40,873	2,319	1,962,235	20.1	20.8	81	5,230	1,509	103,942	4.08	3.45	226	20,427	3,437	610,724
17	Texas	4,928	274,788	45,573	4,654,902	4,406	260,621	40,132	4,262,232	23.5	16.0	148	1,048	1,841	29,818	6.47	2.72	445	18,271	3,600	342,852
18	Utah	4,149	295	19,629	2,368	1,677	153	8,065	1,126	26.5	16.5	1,196	57	6,921	250	9.59	4.74	1,319	131	4,825	992
19	Washington	3,118	5,857	15,753	21,689	2,427	826	11,237	3,504	36.3	21.8	404	1,715	3,047	9,546	10.40	9.05	461	3,326	1,469	8,837
20	Wyoming	1,681	2,246	23,156	93,795	1,246	974	17,657	38,280	24.3	7.4	172	78	3,290	2,910	6.74	1.85	409	1,613	5,211	52,605

	STATE	SWEET SORGHUMS HARVESTED FOR SIRUP						MIXED GRAINS THRESHED (OTHER THAN A FLAX AND WHEAT MIXTURE)						OATS THRESHED OR CUT AND FED UNTHRESHED				OATS THRESHED					
		Farms reporting		Acreage		Gallons per acre		Farms reporting		Acreage		Bushels per acre		Farms reporting		Acreage		Farms reporting		Acreage		Bushels per acre	
		Irrigated	Nonirrigated	Irrigated	Nonirrigated	Irrigated	Nonirrigated	Irrigated	Nonirrigated	Irrigated	Nonirrigated	Irrigated	Nonirrigated	Irrigated	Nonirrigated	Irrigated	Nonirrigated	Irrigated	Nonirrigated	Irrigated	Nonirrigated	Irrigated	Nonirrigated
1	United States	135	37,015	372	38,294	84	41	4,221	20,069	51,874	538,134	34.2	14.4	38,824	383,194	494,494	9,854,551	35,878	325,480	454,331	9,862,926	38.3	22.4
2	Arizona	----	----	----	----	----	----	52	5	610	27	28.0	11.8	277	74	4,470	2,111	198	52	3,549	1,681	34.9	12.4
3	Arkansas	----	20,586	----	18,997	----	42	----	182	----	1,484	----	10.4	5	18,285	198	214,592	4	6,295	176	142,774	54.5	29.4
4	California	3	----	6	----	125	----	78	151	2,111	9,642	20.8	18.5	1,074	2,133	31,294	132,915	589	1,619	22,908	120,258	41.7	27.5
5	Colorado	4	----	11	----	49	----	352	107	5,346	6,761	24.6	5.9	6,617	2,102	95,285	54,913	8,103	1,408	75,553	33,020	31.3	14.4
6	Idaho	7	1	6	2	127	40	2,026	151	20,692	3,160	44.0	24.9	8,490	4,215	72,689	109,978	8,263	4,018	69,988	106,079	44.7	33.1
7	Kansas	----	179	----	408	----	41	2	3,124	20	81,401	7.0	12.0	44	60,841	509	1,198,260	29	55,543	337	1,117,391	16.4	18.7
8	Louisiana	----	2,689	----	2,101	----	37	----	29	----	65	----	14.6	3	4,170	12	59,197	1	1,511	6	43,011	25.0	33.8
9	Montana	----	1	----	1	----	10	221	261	4,441	7,213	33.2	15.1	5,809	9,607	102,200	222,178	5,610	8,411	98,282	182,627	41.1	21.1
10	Nebraska	2	85	5	253	50	59	7	2,477	129	58,939	22.2	10.5	1,282	56,750	17,569	1,313,701	1,201	52,909	16,337	1,216,738	29.1	14.6
11	Nevada	----	----	----	----	----	----	20	----	243	----	27.0	----	227	1	3,875	7	206	----	3,582	----	32.7	----
12	New Mexico	49	10	76	21	54	18	137	122	1,075	5,983	9.4	9.4	1,468	925	15,851	14,624	972	549	10,446	9,949	28.6	18.1
13	North Dakota	----	----	----	----	----	----	6	551	82	21,372	42.8	15.2	67	46,292	1,048	1,535,786	63	46,357	1,026	1,457,546	41.2	22.7
14	Oklahoma	----	2,573	----	3,796	----	31	----	4,870	----	124,199	----	12.1	5	57,771	122	1,317,480	5	45,040	122	1,174,293	37.4	17.9
15	Oregon	7	25	13	53	34	42	184	2,980	3,308	73,981	27.4	24.2	1,739	11,313	33,059	227,106	1,638	11,034	31,645	225,386	40.8	30.8
16	South Dakota	1	3	2	1	22	72	2	776	54	26,371	31.5	19.7	138	43,392	1,671	1,633,531	124	42,353	1,360	1,597,042	26.3	27.0
17	Texas	8	10,862	142	10,858	139	42	64	3,693	2,158	105,975	21.5	11.9	414	53,205	8,997	1,434,405	265	39,164	7,099	1,265,642	28.7	25.4
18	Utah	39	1	82	1	108	150	928	31	6,930	659	31.8	13.4	5,916	254	32,100	1,547	5,650	235	30,505	1,324	37.8	29.0
19	Washington	15	1	27	2	93	100	67	557	755	9,559	37.4	27.5	1,763	8,933	22,872	157,726	1,658	8,190	22,063	151,005	54.8	43.7
20	Wyoming	----	1	----	2	----	8	175	44	3,820	1,354	28.8	10.8	3,268	971	62,655	24,514	3,099	804	59,345	19,160	33.4	13.9

	STATE	ANY WHEAT THRESHED				WINTER WHEAT THRESHED						SPRING WHEAT THRESHED					
		Farms reporting		Acreage		Farms reporting		Acreage		Bushels per acre		Total					
												Farms reporting		Acreage		Bushels per acre	
		Irrigated	Nonirrigated	Irrigated	Nonirrigated	Irrigated	Nonirrigated	Irrigated	Nonirrigated	Irrigated	Nonirrigated	Irrigated	Nonirrigated	Irrigated	Nonirrigated	Irrigated	Nonirrigated
1	United States	57,477	412,383	905,531	36,287,789	12,797	281,060	353,846	25,919,186	23.2	13.4	46,273	142,327	551,685	12,368,603	26.3	10.6
2	Arizona	1,319	61	23,748	824	1,034	19	19,158	272	25.5	8.0	293	42	4,590	552	25.0	9.4
3	Arkansas	------	3,204	------	33,612	------	3,204	------	33,612	------	10.5	------	------	------	------	------	------
4	California	1,088	3,987	77,398	511,699	709	3,294	63,327	428,985	28.3	16.2	383	723	14,069	82,714	19.1	15.8
5	Colorado	9,140	7,252	170,313	855,599	3,903	5,992	97,260	783,555	23.2	8.8	5,802	1,805	73,033	72,044	22.3	6.9
6	Idaho	15,147	7,970	177,508	701,890	668	5,364	14,330	548,266	27.9	24.3	14,678	4,048	163,178	153,624	35.8	18.8
7	Kansas	313	100,017	17,523	9,196,627	313	99,997	17,523	9,194,360	17.8	12.2	------	40	------	2,267	------	4.4
8	Louisiana	------	8	------	34	------	8	------	34	------	17.7	------	------	------	------	------	------
9	Montana	6,274	19,615	162,715	2,892,161	638	6,135	19,926	753,455	24.3	18.7	5,909	16,917	142,789	2,138,706	24.0	11.3
10	Nebraska	390	57,895	9,194	3,134,977	317	55,743	8,260	3,037,591	18.3	11.1	80	3,160	934	97,386	14.7	6.8
11	Nevada	850	2	12,400	3	272	------	4,742	------	29.7	------	583	2	7,658	3	27.5	10.0
12	New Mexico	4,377	1,884	20,500	248,128	1,581	1,351	9,978	244,058	17.6	11.3	2,899	551	10,522	4,070	15.9	8.2
13	North Dakota	129	65,698	3,343	6,895,456	------	265	------	11,586	------	10.5	129	65,594	3,343	6,883,870	24.8	10.3
14	Oklahoma	8	51,248	160	4,158,070	6	51,248	160	4,158,070	18.0	14.1	------	------	------	------	------	------
15	Oregon	2,392	12,422	38,328	686,132	296	9,998	8,947	578,048	25.9	21.5	2,155	3,554	30,381	108,084	28.9	17.3
16	South Dakota	157	40,681	1,930	2,098,352	28	1,961	357	89,131	10.7	10.6	131	39,318	1,593	2,007,221	11.4	8.3
17	Texas	783	25,873	66,846	2,677,218	783	25,973	66,846	2,677,218	15.5	10.1	------	------	------	------	------	------
18	Utah	10,544	2,039	71,532	127,225	1,387	1,325	20,334	118,080	24.1	16.7	8,976	602	51,198	9,145	30.1	18.3
19	Washington	2,031	10,855	21,273	1,942,861	177	8,010	1,716	1,179,142	30.1	25.2	1,868	4,888	19,557	763,719	36.3	17.8
20	Wyoming	2,577	1,854	32,824	128,901	205	1,057	3,982	83,703	16.5	9.3	2,409	1,007	28,842	45,198	22.4	8.7

[1] Less than 1 acre. [2] For States for which separate inquiries were carried on the schedule.

FARMS REPORTING, ACREAGE, AND YIELD PER ACRE, BY STATES, 1939

for nonirrigated crops based on farms reporting no irrigation for such crops)

SORGHUMS FOR ALL PURPOSES, EXCEPT SIRUP				SORGHUMS HARVESTED FOR GRAIN						SORGHUMS CUT FOR SILAGE (GREEN WEIGHT)						SORGHUMS CUT FOR HAY OR FODDER (DRY WEIGHT)						
Farms reporting		Acreage		Farms reporting		Acreage		Bushels per acre		Farms reporting		Acreage		Tons per acre		Farms reporting		Acreage		Tons per acre		
Irrigated	Nonirrigated	Irrigated	Nonirrigated	Irrigated	Nonirrigated	Irrigated	Nonirrigated	Irrigated	Nonirrigated	Irrigated	Nonirrigated	Irrigated	Nonirrigated	Irrigated	Nonirrigated	Irrigated	Nonirrigated	Irrigated	Nonirrigated	Irrigated	Nonirrigated	
15,239	556,805	313,909	12,994,923	6,518	184,240	144,516	4,451,208	30.4	10.4	1,488	29,959	32,638	722,104	7.44	3.92	8,762	466,103	136,755	7,821,611	2.03	1.13	1
1,309	155	21,890	1,793	818	13	13,687	180	34.0	6.2	160	7	4,532	109	10.16	2.02	386	140	3,691	1,504	1.94	1.09	2
3	34,172	91	98,151	----	1,948	------	5,949	----	14.0	2	157	81	3,216	4.47	5.76	1	32,690	10	88,966	1.90	1.32	3
3,130	343	69,104	12,391	2,673	269	62,759	11,083	34.9	19.8	234	10	3,312	219	10.51	8.57	271	66	3,033	1,099	1.93	1.82	4
2,164	8,085	35,171	468,790	788	1,949	14,362	128,312	18.9	5.7	155	230	2,698	11,942	3.69	1.16	1,457	7,587	18,111	328,536	1.81	0.59	5
24	17	98	180	4	6	12	69	12.9	6.4	2	------	14	------	4.29	------	18	12	72	111	2.82	1.14	6
877	93,469	29,148	2,377,733	512	38,138	15,325	826,126	23.1	9.8	141	11,228	3,350	254,515	8.63	4.61	536	67,246	10,473	1,297,092	2.75	1.43	7
-----	5,820	------	12,081	----	529	------	1,190	----	15.6	----	102	------	2,068	----	7.12	------	5,236	------	8,823	----	1.48	8
86	513	638	8,323	11	3	62	47	12.2	15.9	10	15	97	271	4.86	1.97	59	499	679	8,005	2.49	1.06	9
1,156	74,645	18,233	1,542,683	275	21,162	4,033	351,572	24.3	10.0	235	8,776	3,959	121,793	9.31	4.34	779	64,146	10,241	1,069,318	2.30	1.37	10
47	1	280	2	24	1	160	2	23.5	25.0	7	------	28	------	12.75	------	20	------	80	--------	3.39	------	11
1,829	5,102	30,684	392,403	456	2,242	5,741	170,906	34.6	13.5	143	111	3,369	7,109	6.91	1.81	1,360	4,500	21,574	214,398	2.24	0.86	12
25	10,792	227	164,076	----	64	------	848	----	12.5	3	750	37	12,249	4.73	2.12	22	10,115	190	150,979	1.66	1.33	13
13	84,998	200	1,466,674	8	37,048	61	629,961	25.0	8.6	------	1,257	------	32,108	------	3.38	9	63,003	139	804,605	1.73	0.89	14
15	27	89	72	6	4	17	7	29.1	12.8	3	5	40	26	9.88	7.58	7	19	32	39	1.84	2.05	15
149	38,849	2,608	1,069,287	9	5,633	81	150,843	9.0	8.6	18	1,377	414	31,428	3.71	2.05	130	36,485	2,113	887,016	1.82	1.20	16
4,148	198,978	103,032	5,360,523	923	75,217	28,204	2,173,903	25.2	11.3	324	5,920	10,151	244,738	5.47	3.55	3,487	173,741	64,677	2,941,882	1.87	1.02	17
75	31	249	168	5	------	25	--------	32.2	------	18	------	116	--------	9.25	------	53	31	108	168	3.92	1.24	18
33	17	101	60	6	------	7	--------	27.9	------	4	2	49	22	9.45	8.18	24	15	45	38	2.69	1.42	19
156	791	1,878	19,553	----	14	------	210	----	2.8	29	12	391	291	4.22	1.68	133	772	1,467	19,052	2.02	0.61	20

OATS CUT AND FED UNTHRESHED				BARLEY THRESHED						RYE THRESHED						FLAX THRESHED						
Farms reporting		Acreage		Farms reporting		Acreage		Bushels per acre		Farms reporting		Acreage		Bushels per acre		Farms reporting		Acreage		Bushels per acre		
Irrigated	Nonirrigated	Irrigated	Nonirrigated	Irrigated	Nonirrigated	Irrigated	Nonirrigated	Irrigated	Nonirrigated	Irrigated	Nonirrigated	Irrigated	Nonirrigated	Irrigated	Nonirrigated	Irrigated	Nonirrigated	Irrigated	Nonirrigated	Irrigated	Nonirrigated	
3,815	69,537	40,163	791,625	45,750	208,479	978,270	6,891,670	34.6	16.6	1,139	65,331	17,367	2,107,178	16.4	8.5	1,147	21,409	93,170	658,064	18.1	6.5	1
90	23	921	430	759	28	25,789	452	34.5	11.1	5	5	76	319	19.6	4.5	107	------	4,917	-------	23.1	-----	2
1	12,584	20	71,618	------	1,018	------	9,874	------	14.8	------	138	------	1,317	------	11.8	------	4	------	254	------	9.7	3
502	582	8,386	12,657	3,059	7,268	347,409	898,205	34.1	23.2	44	136	1,503	7,146	15.4	8.0	402	40	75,612	4,142	19.0	11.5	4
904	776	9,732	21,893	10,329	4,111	202,459	199,690	31.4	7.2	261	957	3,336	34,848	17.9	6.6	3	14	21	462	7.7	3.5	5
338	334	2,701	3,899	9,054	3,732	96,746	117,261	41.1	28.7	100	170	912	2,302	19.2	11.4	239	189	2,733	7,649	14.0	8.8	6
15	6,885	172	80,869	150	24,393	3,555	595,957	13.3	10.9	3	4,207	33	62,897	5.8	10.5	------	4,100	------	95,369	------	7.7	7
2	2,098	4	16,106	------	3	------	28	------	13.9	------	5	------	22	------	12.7	------	------	------	-------	------	------	8
304	2,196	3,918	39,551	3,533	5,278	53,967	127,167	35.0	18.4	107	1,429	1,856	44,569	17.5	10.3	336	1,384	8,748	82,411	9.6	3.6	9
108	5,478	1,252	94,963	1,550	40,732	30,667	999,610	30.8	12.4	130	16,609	2,431	377,661	13.9	9.2	------	33	------	642	------	5.4	10
25	1	295	7	723	1	14,707	10	33.8	31.1	29	1	189	14	16.0	2.0	------	------	------	-------	------	------	11
524	405	3,405	4,675	755	207	9,340	3,310	24.0	11.4	53	107	455	4,031	16.4	8.2	1	------	4	-------	20.0	------	12
6	4,450	22	78,220	75	41,272	1,150	1,624,525	36.7	17.2	------	17,570	------	778,734	------	7.8	6	8,706	61	311,991	10.6	5.1	13
-----	14,131	------	143,187	2	23,115	28	494,263	------	18.1	------	3,542	------	113,058	------	9.7	------	126	------	3,661	------	8.7	14
136	463	1,414	3,720	2,156	5,462	44,694	114,646	36.9	25.8	185	808	4,569	18,013	15.4	11.9	34	253	536	5,164	9.6	10.8	15
16	1,824	311	36,469	226	36,770	3,963	1,403,200	21.3	18.1	2	19,301	22	623,488	9.8	8.4	------	6,088	------	140,863	------	8.9	16
155	15,501	1,898	170,783	327	8,506	7,962	194,059	22.6	13.8	10	363	209	15,591	8.5	6.8	14	518	365	7,001	13.7	10.1	17
318	23	1,595	223	9,577	770	75,507	8,480	41.4	25.4	81	41	621	1,005	18.0	5.3	------	------	------	-------	------	------	18
139	972	809	6,721	945	3,034	11,240	80,788	41.0	31.9	78	473	491	13,366	21.0	10.8	4	212	171	10,449	3.1	8.8	19
232	217	3,310	5,354	2,530	779	49,087	20,156	32.3	17.7	51	269	874	9,097	17.3	5.5	1	2	2	6	7.0	10.0	20

SPRING WHEAT THRESHED—Continued												EMMER AND SPELT THRESHED						BUCKWHEAT THRESHED						
Durum and macaroni wheat[a]						Other spring wheat[a]						Farms reporting		Acreage		Bushels per acre		Farms reporting		Acreage		Bushels per acre		
Farms reporting		Acreage		Bushels per acre		Farms reporting		Acreage		Bushels per acre														
Irrigated	Nonirrigated	Irrigated	Nonirrigated	Irrigated	Nonirrigated	Irrigated	Nonirrigated	Irrigated	Nonirrigated	Irrigated	Nonirrigated	Irrigated	Nonirrigated	Irrigated	Nonirrigated	Irrigated	Nonirrigated	Irrigated	Nonirrigated	Irrigated	Nonirrigated	Irrigated	Nonirrigated	
1,085	47,963	16,995	2,987,233	22.9	10.2	13,408	102,708	234,539	8,259,459	23.2	9.7	99	4,755	1,118	84,782	28.7	17.1	5	161	26	2,818	4.6	11.6	1
-----	-----	-----	--------	-----	-----	-----	------	------	--------	-----	-----	-----	-----	-----	------	-----	-----	-----	-----	-----	-----	-----	-----	2
-----	-----	-----	--------	-----	-----	-----	------	------	--------	-----	-----	-----	-----	-----	------	-----	-----	-----	1	-----	2	-----	10.0	3
-----	-----	-----	--------	-----	-----	-----	------	------	--------	-----	-----	-----	-----	-----	------	-----	-----	1	-----	15	-----	1.7	-----	4
526	235	6,670	10,390	22.7	5.0	5,285	1,573	66,363	61,654	22.2	6.2	8	8	33	164	14.0	3.8	3	1	7	1	11.0	5.0	5
-----	-----	-----	--------	-----	-----	-----	------	------	--------	-----	-----	1	13	20	78	10.0	24.5	-----	-----	-----	-----	-----	-----	6
-----	-----	-----	--------	-----	-----	-----	40	------	2,267	-----	4.4	-----	9	-----	82	-----	18.5	-----	7	-----	38	-----	7.5	7
-----	-----	-----	--------	-----	-----	-----	------	------	--------	-----	-----	-----	-----	-----	------	-----	-----	-----	-----	-----	-----	-----	-----	8
345	797	6,709	53,192	24.2	10.2	5,589	16,303	136,080	2,085,514	24.0	11.1	44	117	566	2,756	29.6	12.6	-----	-----	-----	-----	-----	-----	9
13	760	131	22,148	18.0	6.7	67	2,450	803	75,238	14.1	6.8	6	136	79	1,847	30.0	11.6	-----	3	-----	9	-----	7.2	10
-----	-----	-----	--------	-----	-----	-----	------	------	--------	-----	-----	-----	-----	-----	------	-----	-----	-----	-----	-----	-----	-----	-----	11
-----	-----	-----	--------	-----	-----	-----	------	------	--------	-----	-----	1	-----	5	------	20.0	-----	1	2	4	8	-----	5.0	12
2	34,595	44	2,442,855	23.9	10.1	127	50,590	3,299	4,441,015	24.9	10.0	4	3,052	57	58,704	37.0	15.8	-----	89	-----	2,104	-----	11.5	13
-----	-----	-----	--------	-----	-----	-----	------	------	--------	-----	-----	-----	1	-----	30	-----	5.0	-----	1	-----	(1)	-----	-----	14
-----	-----	-----	--------	-----	-----	-----	------	------	--------	-----	-----	-----	22	-----	183	-----	23.3	-----	3	-----	19	-----	6.3	15
22	11,342	149	446,287	8.7	11.4	109	30,886	1,444	1,500,934	11.7	7.4	2	1,304	12	19,590	10.4	21.8	-----	54	-----	637	-----	12.2	16
-----	-----	-----	--------	-----	-----	-----	------	------	--------	-----	-----	2	74	13	1,071	25.3	19.9	-----	-----	-----	-----	-----	-----	17
-----	-----	-----	--------	-----	-----	-----	------	------	--------	-----	-----	1	-----	2	------	51.5	-----	-----	-----	-----	-----	-----	-----	18
-----	-----	-----	--------	-----	-----	-----	------	------	--------	-----	-----	1	9	6	81	18.7	27.4	-----	-----	-----	-----	-----	-----	19
179	234	2,292	12,361	21.2	4.9	2,231	866	26,550	32,837	22.5	7.4	31	10	325	196	29.3	6.3	-----	-----	-----	-----	-----	-----	20

TABLE 63.—SPECIFIED CROPS FROM IRRIGATED AND NONIRRIGATED ACREAGE—

(Yields for irrigated crops based on farms reporting entire crop irrigated; yields for nonirrigated crops based

	STATE	RICE (ROUGH OR PADDY) THRESHED						ALL HAY, EXCLUDING SORGHUMS (ACRES)		ANNUAL LEGUMES SAVED FOR HAY						ALFALFA CUT FOR HAY					
		Farms reporting		Acreage		Bushels per acre				Farms reporting		Acreage		Tons per acre		Farms reporting		Acreage		Tons per acre	
		Irrigated	Nonirrigated	Irrigated	Nonirrigated	Irrigated	Nonirrigated	Irrigated	Nonirrigated	Irrigated	Nonirrigated	Irrigated	Nonirrigated	Irrigated	Nonirrigated	Irrigated	Nonirrigated	Irrigated	Nonirrigated	Irrigated	Nonirrigated
1	United States	6,447	68	848,292	171	51.5	22.5	6,447,922	16,707,869	919	121,357	10,524	928,119	1.76	0.97	138,096	149,219	3,651,859	2,239,829	2.64	1.39
2	Arizona	—	—	—	—	—	—	138,793	10,998	13	5	62	42	1.44	0.31	3,504	258	122,656	1,868	2.47	0.99
3	Arkansas	1,428	—	153,095	—	50.0	—	490	1,258,709	8	48,334	152	565,720	0.95	1.01	—	8,728	—	94,959	—	2.25
4	California	451	—	104,931	—	75.2	—	928,687	621,746	246	359	3,402	8,458	2.20	1.63	22,983	2,102	886,656	45,665	4.27	2.06
5	Colorado	—	—	—	—	—	—	1,077,563	202,127	174	26	3,148	352	1.55	0.66	19,427	1,934	534,255	44,518	1.84	0.97
6	Idaho	—	—	—	—	—	—	817,303	303,243	27	59	264	747	2.18	1.11	25,263	7,577	813,177	160,857	2.64	1.18
7	Kansas	—	—	—	—	—	—	16,141	1,152,013	1	2,785	3	21,290	3.00	1.19	432	30,937	15,415	360,336	1.58	1.56
8	Louisiana	5,778	66	404,036	165	44.0	22.5	287	297,220	73	27,585	272	141,633	2.36	1.14	—	1,735	—	27,914	—	2.43
9	Montana	—	—	—	—	—	—	882,352	852,636	14	9	226	107	1.48	1.29	9,660	5,707	366,609	167,195	1.96	1.13
10	Nebraska	—	—	—	—	—	—	98,443	3,126,080	8	732	89	5,160	1.05	1.17	2,482	32,770	57,043	444,863	2.35	1.13
11	Nevada	—	—	—	—	—	—	389,916	5,088	—	—	—	—	—	—	2,214	3	127,044	49	2.28	0.59
12	New Mexico	—	—	—	—	—	—	148,139	53,961	84	19	423	58	0.93	0.90	9,168	705	120,674	4,890	2.59	1.19
13	North Dakota	—	—	—	—	—	—	7,040	2,808,946	—	50	—	418	—	1.11	87	6,291	1,719	103,702	2.00	1.02
14	Oklahoma	—	—	—	—	—	—	1,364	1,038,984	—	10,859	—	85,336	—	0.71	44	13,646	1,359	232,353	1.46	1.65
15	Oregon	—	—	—	—	—	—	495,146	562,513	91	5,610	1,300	67,975	1.99	1.95	7,987	7,162	203,802	79,857	2.83	1.91
16	South Dakota	—	—	—	—	—	—	23,070	2,420,386	1	65	3	531	1.00	1.07	484	12,408	15,896	174,851	1.78	1.03
17	Texas	810	2	186,230	6	55.8	(3)	62,858	1,053,764	37	24,005	332	229,184	1.50	0.55	1,853	4,235	51,730	62,017	2.94	1.91
18	Utah	—	—	—	—	—	—	452,517	48,297	92	2	468	43	1.95	0.95	18,229	1,548	352,421	35,259	2.03	1.05
19	Washington	—	—	—	—	—	—	182,097	714,923	42	873	291	7,090	2.20	1.90	8,553	10,364	130,346	165,041	3.17	1.44
20	Wyoming	—	—	—	—	—	—	727,756	196,355	8	—	69	—	1.13	—	5,726	1,111	253,057	33,855	1.68	0.75

	STATE	ALL OTHER TAME GRASSES CUT FOR HAY						WILD GRASSES CUT FOR HAY						SOYBEANS FOR ALL PURPOSES EXCEPT PLOWED UNDER FOR GREEN MANURE				SOYBEANS HARVESTED FOR BEANS ONLY					
		Farms reporting		Acreage		Tons per acre		Farms reporting		Acreage		Tons per acre		Farms reporting		Acreage		Farms reporting		Acreage		Bushels* per acre	
		Irrigated	Nonirrigated	Irrigated	Nonirrigated	Irrigated	Nonirrigated	Irrigated	Nonirrigated	Irrigated	Nonirrigated	Irrigated	Nonirrigated	Irrigated	Nonirrigated	Irrigated	Nonirrigated	Irrigated	Nonirrigated	Irrigated	Nonirrigated	Irrigated	Nonirrigated
1	United States	7,199	177,547	303,283	2,276,147	1.25	1.06	11,555	205,644	1,648,149	7,879,395	0.93	0.73	227	101,315	1,977	1,205,367	81	8,084	953	95,075	7.7	9.1
2	Arizona	179	117	3,069	1,593	1.23	1.10	51	91	1,089	3,576	1.21	0.73	8	—	80	—	1	—	5	—	6.6	—
3	Arkansas	—	15,411	—	121,799	—	1.10	—	20,370	—	161,946	—	1.07	6	36,496	468	595,217	5	1,935	445	49,850	7.1	10.8
4	California	1,158	1,482	40,159	39,591	1.44	1.36	635	2,702	73,239	75,870	1.31	1.02	3	2	47	24	1	2	30	24	5.0	21.3
5	Colorado	1,033	952	63,109	22,858	1.22	0.66	1,859	1,513	309,880	61,049	0.83	0.72	69	17	497	111	42	3	203	19	7.2	3.8
6	Idaho	407	707	16,346	11,559	1.36	1.09	1,169	941	82,138	27,569	1.15	0.95	4	—	24	—	3	—	23	—	6.3	—
7	Kansas	29	9,462	275	79,213	3.06	1.28	4	30,657	61	584,930	0.89	1.00	—	4,776	—	39,827	—	1,226	—	11,305	—	7.8
8	Louisiana	—	2,592	—	26,351	—	1.24	—	4,615	—	31,072	—	1.58	27	52,706	255	516,638	—	3,809	—	24,868	—	8.0
9	Montana	650	2,258	38,058	48,782	1.22	0.87	2,135	7,698	341,238	351,219	0.94	0.77	10	1	57	20	3	—	21	—	7.0	—
10	Nebraska	122	11,558	3,530	125,269	0.99	0.96	357	29,938	33,082	2,399,803	0.82	0.84	17	1,346	73	10,003	7	303	16	2,291	18.6	8.9
11	Nevada	201	1	19,148	10	1.29	1.00	732	20	215,188	3,546	0.98	1.16	—	—	—	—	—	—	—	—	—	—
12	New Mexico	772	808	7,151	21,481	1.18	0.55	249	466	5,309	13,330	1.01	0.59	26	17	121	120	9	8	11	73	20.5	3.9
13	North Dakota	13	28,828	528	536,754	1.38	1.02	18	40,660	4,007	1,698,768	1.49	0.74	1	188	2	2,830	—	67	—	1,450	—	6.9
14	Oklahoma	1	25,593	5	293,454	1.20	0.98	—	14,114	—	355,775	—	0.95	—	2,280	—	20,749	—	182	—	1,500	—	5.1
15	Oregon	640	4,943	33,438	52,070	1.38	1.70	1,094	2,518	180,195	39,257	1.00	1.13	—	4	—	4	—	2	—	1	—	6.0
16	South Dakota	107	19,484	1,527	278,092	1.25	1.07	99	32,579	4,817	1,778,519	0.88	0.81	1	178	3	1,480	—	30	—	385	—	13.9
17	Texas	488	44,345	8,022	520,222	1.56	1.00	15	12,189	157	185,115	1.73	0.95	21	3,304	261	18,334	4	516	127	1,929	6.2	8.0
18	Utah	592	64	13,362	1,308	1.23	1.09	1,599	328	62,200	8,548	1.15	1.12	2	—	20	—	2	—	20	—	11.9	—
19	Washington	315	8,078	9,949	79,528	1.68	1.63	114	2,952	3,753	38,449	1.37	1.15	1	—	50	—	1	—	50	—	13.1	—
20	Wyoming	492	684	45,607	18,215	0.88	0.82	1,627	1,297	331,836	65,256	0.79	0.63	11	2	49	10	3	1	3	(1)	8.7	—

	STATE	NAVY, PEA BEAN, GREAT NORTHERN, KIDNEY, LIMA[4], PINTO, AND OTHER DRY FIELD AND SEED BEANS[5]; AND LENTILS; FOR ALL PURPOSES, EXCEPT PLOWED UNDER FOR GREEN MANURE						DRY FIELD AND SEED PEAS[6] FOR ALL PURPOSES, EXCEPT PLOWED UNDER FOR GREEN MANURE						ALFALFA SEED						SWEETCLOVER SEED					
		Farms reporting		Acreage		Bushels* per acre		Farms reporting		Acreage		Bushels* per acre		Farms reporting		Acreage		Bushels per acre		Farms reporting		Acreage		Bushels per acre	
		Irrigated	Nonirrigated	Irrigated	Nonirrigated	Irrigated	Nonirrigated	Irrigated	Nonirrigated	Irrigated	Nonirrigated	Irrigated	Nonirrigated	Irrigated	Nonirrigated	Irrigated	Nonirrigated	Irrigated	Nonirrigated	Irrigated	Nonirrigated	Irrigated	Nonirrigated	Irrigated	Nonirrigated
1	United States	19,745	15,569	449,298	495,243	23.2	5.5	4,265	3,625	76,506	154,754	19.3	17.4	8,899	25,187	219,149	355,985	2.2	1.5	1,143	11,183	19,398	166,559	3.6	2.3
2	Arizona	884	752	3,515	11,984	9.2	3.4	63	4	63	36	3.3	0.8	485	1	34,221	10	2.8	0.2	8	—	236	—	4.8	—
3	Arkansas	—	1,019	—	1,262	—	6.0	—	19	—	61	—	3.6	—	20	—	237	—	1.3	—	5	—	28	—	7.3
4	California	3,575	1,538	179,313	107,299	24.0	12.7	138	133	8,571	4,864	21.4	12.5	523	179	20,375	4,748	3.1	2.2	12	2	276	5	3.1	0.4
5	Colorado	5,367	2,412	92,302	148,686	19.4	3.5	1,077	76	29,290	532	15.2	5.7	889	106	15,220	1,891	1.4	1.0	352	16	7,686	126	3.8	2.1
6	Idaho	3,421	441	77,456	21,661	30.0	6.8	1,232	523	19,262	29,908	22.0	15.9	2,068	754	41,082	17,830	1.6	1.1	204	79	2,586	1,232	4.2	2.2
7	Kansas	1	25	4	57	10.0	4.4	—	2	—	6	—	3.8	117	8,699	4,466	108,016	1.8	1.4	—	5,087	—	36,070	—	2.9
8	Louisiana	—	392	—	614	—	8.3	—	4	—	4	—	—	—	13	—	761	—	1.0	—	21	—	225	—	1.2
9	Montana	709	25	13,769	43	22.6	5.1	571	72	13,522	1,857	20.6	18.9	1,004	915	21,001	28,247	2.9	1.9	113	184	1,884	2,819	4.2	2.5
10	Nebraska	1,130	62	14,643	576	25.7	3.3	—	—	—	—	—	—	175	6,005	5,076	69,215	1.8	1.1	35	2,754	324	36,550	3.0	1.8
11	Nevada	2	—	22	—	13.9	—	—	—	—	—	—	—	72	—	1,461	—	2.3	—	—	—	—	—	—	—
12	New Mexico	2,381	3,649	18,021	175,670	13.1	3.3	864	450	2,035	808	7.8	4.0	249	9	7,991	48	2.0	2.1	10	1	965	5	0.6	4.0
13	North Dakota	13	38	151	50	16.9	8.4	—	14	—	227	—	16.4	11	1,065	203	14,299	1.7	1.3	3	2,085	21	36,720	2.6	2.3
14	Oklahoma	—	580	—	1,456	—	4.9	—	77	—	1,125	—	3.2	19	3,514	563	78,411	2.3	1.8	—	266	—	2,938	—	2.4
15	Oregon	51	100	524	691	9.8	6.2	61	1,034	1,582	30,855	17.8	16.1	501	183	8,513	2,818	1.7	1.0	40	48	520	1,140	2.6	1.7
16	South Dakota	6	16	5	22	14.0	5.9	—	1	—	1	—	10.0	104	711	1,487	8,742	1.7	1.2	18	2,485	182	46,803	3.2	2.5
17	Texas	146	4,067	1,095	15,495	6.6	3.9	1	41	(1)	106	—	4.8	176	250	5,896	3,593	2.7	2.3	5	107	424	1,242	1.4	3.2
18	Utah	309	72	3,565	2,878	14.4	4.1	107	3	448	8	17.3	—	1,697	411	38,765	10,609	1.9	1.1	81	7	558	93	3.2	1.2
19	Washington	97	75	1,363	2,154	18.1	15.0	47	1,163	634	34,531	24.1	18.9	81	98	1,162	1,928	1.9	1.1	19	27	276	471	3.6	2.0
20	Wyoming	1,653	128	43,550	4,825	22.4	2.6	84	4	1,099	27	16.9	7.7	728	276	15,647	6,782	2.1	1.7	245	9	3,460	92	3.7	1.8

[1] Less than 1 acre. [3] Not available. [4] See text table for separate data on lima beans in Arizona and California. [5] Does not include soybeans. [6] Does not include cowpeas. *See explanations on p. 818.

FARMS REPORTING, ACREAGE, AND YIELD PER ACRE, BY STATES, 1939—Continued

on farms reporting no irrigation for such crops. For further explanation of yields and acreages for annual legumes, see notes on p. 818)

SWEETCLOVER CUT FOR HAY						LESPEDEZA CUT FOR HAY						CLOVER OR TIMOTHY, ALONE OR MIXED, CUT FOR HAY						SMALL GRAINS CUT FOR HAY						
Farms reporting		Acreage		Tons per acre		Farms reporting		Acreage		Tons per acre		Farms reporting		Acreage		Tons per acre		Farms reporting		Acreage		Tons per acre		
Irrigated	Non-irrigated	Irrigated	Non-irrigated	Irrigated	Non-irrigated	Irrigated	Non-irrigated	Irrigated	Non-irrigated	Irrigated	Non-irrigated	Irrigated	Non-irrigated	Irrigated	Non-irrigated	Irrigated	Non-irrigated	Irrigated	Non-irrigated	Irrigated	Nonirrigated	Irrigated	Non-irrigated	
5,934	28,316	57,840	505,718	1.45	1.07	19	49,440	377	499,961	1.29	1.04	13,757	29,742	534,059	354,071	1.37	1.60	17,862	116,832	241,831	2,024,609	1.47	1.04	1
58	12	662	40	2.22	0.68	—	—	—	—	—	—	29	10	278	66	1.07	0.71	656	251	10,957	3,813	1.50	0.57	2
—	657	—	4,933	—	1.08	11	41,119	338	413,162	1.51	1.02	—	2,429	—	20,489	—	1.07	—	10,930	—	77,721	—	0.82	3
255	97	3,788	1,778	2.68	1.68	4	—	14	—	1.71	—	577	415	24,274	9,054	1.62	1.78	6,041	14,187	97,135	445,534	1.66	1.31	4
875	160	16,179	2,344	1.22	0.72	—	—	—	—	—	—	1,777	320	126,306	7,178	1.32	0.75	2,028	2,364	24,684	63,850	1.09	0.46	5
309	320	3,589	5,011	1.74	1.24	—	—	—	—	—	—	4,289	2,265	90,610	34,897	1.33	1.24	1,215	4,750	11,179	62,603	1.47	1.28	6
3	1,752	39	20,123	1.00	1.14	—	1,604	—	18,816	—	1.01	—	1,408	—	14,413	—	1.04	22	3,825	348	53,092	0.94	0.85	7
—	244	—	1,710	—	1.21	1	5,530	10	56,307	1.00	1.23	—	505	—	10,126	—	0.94	1	359	5	2,107	1.00	1.06	8
697	3,462	13,368	80,114	1.40	1.08	—	—	—	—	—	—	2,156	1,522	108,267	41,062	1.33	1.05	1,039	6,315	14,586	144,137	1.30	0.89	9
100	2,010	1,193	27,372	1.26	0.84	—	—	—	—	—	—	14	254	131	3,942	1.15	0.90	259	5,567	3,375	119,671	0.93	0.58	10
26	—	372	—	1.38	—	—	—	—	—	—	—	155	1	19,759	990	1.22	—	289	8	8,425	475	1.31	0.48	11
151	37	1,880	221	1.12	0.70	2	—	11	—	0.45	—	383	180	5,701	2,883	1.27	0.89	807	874	6,990	11,098	1.17	0.81	12
52	14,223	701	294,955	1.40	1.07	—	—	—	—	—	—	1	353	9	6,061	1.56	0.97	7	9,501	76	168,211	1.58	0.88	13
—	564	—	5,322	—	0.97	—	1,096	—	11,024	—	0.91	—	391	—	3,725	—	1.04	—	5,453	—	55,995	—	0.75	14
193	557	1,999	4,380	1.72	1.55	—	—	—	—	—	—	2,040	4,744	43,265	44,060	1.57	1.71	2,166	18,849	31,147	274,914	1.53	1.41	15
100	2,789	1,208	42,564	1.22	1.02	—	—	—	—	—	—	13	345	374	6,094	1.27	0.74	102	5,264	1,245	143,935	0.88	0.59	16
23	275	173	2,314	3.29	1.23	1	91	4	872	2.00	0.89	7	205	69	1,888	1.04	1.11	99	3,822	2,391	52,154	1.16	0.69	17
495	36	3,524	293	1.52	1.83	—	—	—	—	—	—	728	27	15,489	445	1.51	1.28	851	166	5,073	2,401	1.37	0.84	18
97	983	735	9,579	1.97	1.55	—	—	—	—	—	—	911	14,484	25,279	144,497	1.98	2.11	1,585	22,397	11,764	270,741	1.59	1.41	19
500	158	8,430	2,687	1.22	0.76	—	—	—	—	—	—	675	84	76,286	2,183	1.16	0.83	715	1,950	12,451	74,159	1.22	0.51	20

COWPEAS FOR ALL PURPOSES EXCEPT PLOWED UNDER FOR GREEN MANURE				COWPEAS HARVESTED FOR PEAS						PEANUTS FOR ALL PURPOSES EXCEPT PLOWED UNDER FOR GREEN MANURE				PEANUTS HARVESTED FOR NUTS						VETCHES, VELVETBEANS, MUNG AND HORSE BEANS, FOR ALL PURPOSES, EXCEPT PLOWED UNDER FOR GREEN MANURE						
Farms reporting		Acreage		Farms reporting		Acreage		Bushels* per acre		Farms reporting		Acreage		Farms reporting		Acreage		Pounds* per acre		Farms reporting		Acreage		Bushels* per acre		
Irrigated	Non-irrigated	Irrigated	Non-irrigated	Irrigated	Non-irrigated	Irrigated	Non-irrigated	Irrigated	Non-irrigated	Irrigated	Non-irrigated	Irrigated	Non-irrigated	Irrigated	Non-irrigated	Irrigated	Non-irrigated	Irrigated	Non-irrigated	Irrigated	Non-irrigated	Irrigated	Non-irrigated	Irrigated	Non-irrigated	
275	275,988	1,802	2,190,282	49	88,748	306	412,190	9.2	5.3	345	139,392	3,448	569,852	307	56,350	3,268	352,987	865	398	432	23,026	6,662	301,858	(3)	(3)	1
3	—	29	—	2	—	2	—	8.5	—	13	1	21	1	8	1	9	1	858	250	—	—	—	—	—	—	2
5	87,115	113	760,929	—	23,619	—	111,023	—	5.7	—	32,608	—	55,356	—	13,410	—	17,953	—	330	—	1,396	—	12,694	—	(3)	3
46	20	343	114	1	—	8	—	3.1	—	110	10	1,116	73	99	10	1,051	73	1,217	909	249	925	5,254	19,006	(3)	(3)	4
40	25	315	202	5	7	16	52	18.6	2.0	1	—	(1)	—	1	—	(1)	—	—	—	2	1	2	(1)	(3)	(3)	5
—	1	—	1	—	—	—	—	—	—	—	—	—	—	—	—	—	—	—	—	15	3	157	49	(3)	(3)	6
2	857	12	8,830	1	98	12	1,084	1.5	4.4	1	18	1	19	1	17	1	18	—	434	—	47	—	371	—	(3)	7
53	48,881	170	372,301	—	15,908	—	68,799	—	5.7	—	25,807	—	33,095	—	8,369	—	7,990	—	340	—	6,008	—	57,408	—	(3)	8
—	—	—	—	—	—	—	—	—	—	—	—	—	—	—	—	—	—	—	—	3	2	51	31	(3)	(3)	9
—	13	—	97	—	1	—	(1)	—	—	—	4	—	1	—	4	—	1	—	370	—	—	—	—	—	—	10
—	—	—	—	—	—	—	—	—	—	—	—	—	—	—	—	—	—	—	—	1	—	50	—	(3)	—	11
12	13	25	40	5	6	9	6	13.7	6.5	173	35	1,833	258	162	31	1,779	252	756	449	36	22	31	36	(3)	(3)	12
—	1	—	1	—	—	—	—	—	—	—	1	—	(1)	—	1	—	(1)	—	—	—	—	—	—	—	—	13
2	32,659	7	222,503	1	5,465	1	21,358	50.0	4.5	2	14,519	(1)	69,098	1	6,782	(1)	46,378	—	414	—	689	—	6,918	—	(3)	14
1	1	20	3	1	—	20	—	3.9	—	—	—	—	—	—	—	—	—	—	—	103	10,817	976	179,744	(3)	(3)	15
—	3	—	19	—	—	—	—	—	—	1	—	1	—	—	—	1	—	280	—	—	3	—	55	—	(3)	16
111	104,397	768	825,242	33	43,644	238	209,866	9.3	5.1	44	66,389	476	411,951	34	27,725	427	280,303	445	402	2	1,223	21	7,873	(3)	(3)	17
—	—	—	—	—	—	—	—	—	—	—	—	—	—	—	—	—	—	—	—	2	—	6	—	(3)	—	18
—	—	—	—	—	—	—	—	—	—	—	—	—	—	—	—	—	—	—	—	19	1,890	114	17,673	(3)	(3)	19
—	—	—	—	—	—	—	—	—	—	—	—	—	—	—	—	—	—	—	—	—	—	—	—	—	—	20

LESPEDEZA SEED						CLOVER SEED						GRASS SEED						IRISH POTATOES						
Farms reporting		Acreage		Pounds per acre		Farms reporting		Acreage		Bushels per acre		Farms reporting		Acreage		Bushels per acre		Farms reporting		Acreage		Bushels per acre		
Irrigated	Non-irrigated	Irrigated	Non-irrigated	Irrigated	Non-irrigated	Irrigated	Non-irrigated	Irrigated	Non-irrigated	Irrigated	Non-irrigated	Irrigated	Non-irrigated	Irrigated	Non-irrigated	Irrigated	Non-irrigated	Irrigated	Non-irrigated	Irrigated	Non-irrigated	Irrigated	Non-irrigated	
2	1,816	109	25,391	161	112	6,885	1,971	99,150	28,505	3.7	1.9	615	13,977	22,262	420,081	8.5	11.5	39,498	527,248	359,737	417,440	221.0	74.3	1
—	—	—	—	—	—	3	—	19	—	4.6	—	66	—	6,141	—	3.1	—	172	130	898	361	187.2	39.9	2
1	522	25	6,359	424	126	—	57	—	1,351	—	7.6	—	51	—	425	—	7.4	3	111,652	2	39,910	175.0	74.6	3
—	—	—	—	—	—	116	25	3,422	258	3.5	3.0	100	35	7,665	1,275	14.0	9.4	1,691	1,496	55,612	2,619	328.5	120.0	4
—	—	—	—	—	—	85	2	764	13	4.1	1.8	66	271	483	17,347	10.4	5.4	5,013	1,204	66,324	4,438	182.5	54.6	5
—	1	—	25	—	80	4,490	204	58,258	4,245	3.8	2.6	73	170	1,000	2,935	5.3	5.8	10,880	4,435	119,033	6,209	220.1	68.2	6
—	854	—	12,798	—	105	—	512	—	5,805	—	1.1	3	763	19	11,705	6.7	5.6	86	52,101	390	23,284	126.8	78.4	7
—	353	—	5,206	—	106	—	166	—	6,247	—	1.2	—	64	—	3,188	—	3.5	20	45,921	11	39,449	44.4	55.7	8
—	—	—	—	—	—	215	14	3,850	154	2.7	1.8	80	661	1,956	16,062	9.7	4.4	4,232	8,215	7,497	6,162	112.1	53.2	9
—	3	—	42	—	192	—	99	—	929	—	1.0	5	370	28	4,425	7.7	6.3	2,471	44,687	38,180	33,784	237.5	44.7	10
—	—	—	—	—	—	—	—	—	—	—	—	2	—	12	—	22.3	—	689	21	1,977	17	155.0	50.8	11
—	—	—	—	—	—	—	—	—	—	—	—	19	787	171	65,009	7.9	10.4	386	410	1,104	1,179	116.0	27.9	12
—	—	—	—	—	—	—	28	—	243	—	1.4	—	3,299	—	59,128	—	12.7	190	43,141	510	140,995	151.0	84.5	13
—	72	—	761	—	125	—	19	—	96	—	1.1	—	442	—	6,546	—	5.4	7	72,423	33	26,629	204.1	72.2	14
—	—	—	—	—	—	1,647	609	27,593	7,002	3.7	1.4	85	1,889	2,792	78,270	5.2	17.6	2,578	12,348	20,967	11,272	230.5	106.9	15
—	—	—	—	—	—	—	13	—	143	—	1.9	3	1,837	23	30,818	34.7	13.3	278	22,061	518	23,959	82.2	77.7	16
1	11	84	220	83	86	1	84	20	885	6.5	3.6	54	3,139	1,314	119,074	10.1	10.5	709	86,797	7,904	38,378	93.4	54.0	17
—	—	—	—	—	—	65	2	453	5	3.9	0.5	11	3	60	60	6.6	4.8	5,599	147	12,703	432	162.2	44.4	18
—	—	—	—	—	—	242	135	4,440	1,111	3.1	2.0	16	140	101	3,076	7.8	6.3	2,754	19,324	17,762	16,189	249.5	127.2	19
—	—	—	—	—	—	21	2	331	20	3.0	0.8	32	56	497	738	6.3	4.8	1,740	733	8,322	4,174	181.3	36.5	20

TABLE 63.—SPECIFIED CROPS FROM IRRIGATED AND NONIRRIGATED ACREAGE—FARMS REPORTING, ACREAGE, AND YIELD PER ACRE, BY STATES, 1939—Continued

(Yields for irrigated crops based on farms reporting entire crop irrigated; yields for nonirrigated crops based on farms reporting no irrigation for such crops)

STATE	SWEETPOTATOES AND YAMS						COTTON						TOBACCO						SUGARCANE FOR SIRUP AND/OR SUGAR			
	Farms reporting		Acreage		Bushels per acre		Farms reporting		Acreage		Bales per acre		Farms reporting		Acreage		Pounds per acre		Farms reporting		Acreage	
	Irrigated	Nonirrigated	Irrigated	Nonirrigated	Irrigated	Nonirrigated	Irrigated	Nonirrigated	Irrigated	Nonirrigated	Irrigated	Nonirrigated	Irrigated	Nonirrigated	Irrigated	Nonirrigated	Irrigated	Nonirrigated	Irrigated	Nonirrigated	Irrigated	Nonirrigated
United States	1,844	202,115	10,546	184,509	113.1	65.8	15,538	619,824	762,217	12,750,177	1.16	0.41	4	1,053	8	1,391	695	545	27	38,880	352	249,875
Arizona	101	1	844	(1)	106.0	----	2,001	1	185,327	5	1.09	0.20	----	----	----	----	----	----	----	----	----	----
Arkansas	4	59,387	9	26,125	41.2	88.0	41	150,633	855	2,055,920	0.87	0.86	----	703	----	166	----	492	----	1,379	----	727
California	854	108	7,083	498	114.1	68.8	5,315	4	316,267	25	1.38	0.18	1	----	4	----	500	----	2	----	2	----
Colorado	64	18	58	4	83.1	38.0	----	----	----	----	----	----	----	----	----	----	----	----	----	----	----	----
Idaho	15	----	39	----	108.9	----	----	----	----	----	----	----	----	----	----	----	----	----	----	----	----	----
Kansas	66	2,185	165	2,831	76.5	81.5	----	21	----	417	----	0.37	1	92	4	356	865	815	----	----	----	----
Louisiana	24	70,425	21	85,649	61.6	76.0	20	114,271	183	1,088,502	0.91	0.66	----	141	----	642	----	445	7	30,380	328	242,726
Montana	----	3	----	1	----	20.0	----	----	----	----	----	----	1	----	(1)	----	----	----	----	----	----	----
Nebraska	55	534	136	354	58.5	74.2	----	----	----	----	----	----	----	1	----	(1)	----	----	----	----	----	----
Nevada	7	----	10	----	45.5	----	----	----	----	----	----	----	----	----	----	----	----	----	----	----	----	----
New Mexico	347	9	1,609	28	125.3	24.8	2,506	331	83,132	6,569	1.18	0.50	----	2	----	(1)	----	----	----	----	----	----
North Dakota	----	----	----	----	----	----	----	----	----	----	----	----	----	----	----	----	----	----	----	----	----	----
Oklahoma	9	12,066	37	9,940	138.0	47.6	15	66,883	347	1,671,134	0.78	0.31	----	67	----	19	----	434	----	10	----	12
Oregon	5	3	2	7	91.0	15.0	----	----	----	----	----	----	----	2	----	1	----	1,050	----	----	----	----
South Dakota	----	7	----	3	----	53.7	----	----	----	----	----	----	----	----	----	----	----	----	----	----	----	----
Texas	282	57,387	725	59,068	103.8	51.7	5,642	267,460	178,106	7,927,605	0.84	0.33	1	42	(1)	8	----	444	18	6,911	22	6,408
Utah	10	----	8	----	92.4	----	----	----	----	----	----	----	----	----	----	----	----	----	----	----	----	----
Washington	1	3	2	1	15.0	108.0	----	----	----	----	----	----	----	3	----	1	----	105	----	----	----	----
Wyoming	----	1	----	(1)	----	----	----	----	----	----	----	----	----	----	----	----	----	----	----	----	----	----

STATE	SUGARCANE FOR SIRUP						SUGARCANE FOR SUGAR						SUGAR BEETS FOR SUGAR						HOPS					
	Farms reporting		Acreage		Gallons per acre		Farms reporting		Acreage		Tons per acre		Farms reporting		Acreage		Tons per acre		Farms reporting		Acreage		Pounds per acre	
	Irrigated	Nonirrigated	Irrigated	Nonirrigated	Irrigated	Nonirrigated	Irrigated	Nonirrigated	Irrigated	Nonirrigated	Irrigated	Nonirrigated	Irrigated	Nonirrigated	Irrigated	Nonirrigated	Irrigated	Nonirrigated	Irrigated	Nonirrigated	Irrigated	Nonirrigated	Irrigated	Nonirrigated
United States	24	28,649	28	23,282	292	159	3	10,718	326	226,591	22.48	20.46	29,215	764	626,190	20,200	13.07	9.77	324	559	12,906	16,868	1,422	851
Arizona	----	----	----	----	----	----	----	----	----	----	----	----	3	----	293	----	15.72	----	----	----	----	----	----	----
Arkansas	----	1,379	----	727	----	86	----	----	----	----	----	----	----	----	----	----	----	----	----	----	----	----	----	----
California	2	----	2	----	70	----	----	----	----	----	----	----	1,643	176	143,376	6,337	28.12	11.43	91	27	5,643	711	1,434	1,154
Colorado	----	----	----	----	----	----	----	----	----	----	----	----	6,872	37	138,485	304	11.04	4.81	----	----	----	----	----	----
Idaho	----	----	----	----	----	----	----	----	----	----	----	----	5,875	25	70,027	177	13.85	12.49	3	----	96	----	1,125	----
Kansas	----	----	----	----	----	----	----	----	----	----	----	----	252	1	6,957	20	7.89	1.25	----	----	----	----	----	----
Louisiana	4	20,349	2	16,135	80	160	3	10,718	326	226,591	22.48	20.46	----	----	----	----	----	----	----	----	----	----	----	----
Montana	----	----	----	----	----	----	----	----	----	----	----	----	2,738	8	71,527	45	12.34	1.13	----	----	----	----	----	----
Nebraska	----	----	----	----	----	----	----	----	----	----	----	----	2,486	151	65,928	2,073	11.87	6.65	----	----	----	----	----	----
Nevada	----	----	----	----	----	----	----	----	----	----	----	----	8	----	1,654	----	9.96	----	----	----	----	----	----	----
New Mexico	----	----	----	----	----	----	----	----	----	----	----	----	24	----	308	----	5.99	----	----	----	----	----	----	----
North Dakota	----	----	----	----	----	----	----	----	----	----	----	----	139	227	3,839	9,609	15.91	9.08	----	----	----	----	----	----
Oklahoma	----	10	----	12	----	38	----	----	----	----	----	----	----	----	----	----	----	----	----	----	----	----	----	----
Oregon	----	----	----	----	----	----	----	----	----	----	----	----	382	----	6,574	----	14.94	----	59	516	2,887	15,762	1,205	841
South Dakota	----	----	----	----	----	----	----	----	----	----	----	----	321	1	6,903	17	8.72	2.35	----	----	----	----	----	----
Texas	18	6,911	22	6,408	332	112	----	----	----	----	----	----	14	----	84	----	9.76	----	----	----	----	----	----	----
Utah	----	----	----	----	----	----	----	----	----	----	----	----	6,090	29	48,279	119	13.67	7.82	----	----	----	----	----	----
Washington	----	----	----	----	----	----	----	----	----	----	----	----	628	104	11,883	366	17.26	14.74	191	14	4,270	395	1,499	786
Wyoming	----	----	----	----	----	----	----	----	----	----	----	----	1,740	7	49,475	133	11.22	3.30	----	----	----	----	----	----

1 Less than 1 acre.

Explanation of acreage and average yields for annual legumes:

For annual legumes, acreage figures represent sum of acreages grown alone and grown with other crops, since no separation was made on the schedule for irrigated acreage grown alone and grown with other crops.

Average yields for soybeans, cowpeas, and peanuts were based on farms reporting quantity harvested from acreage grown alone only.

Average yields for vetches, velvetbeans, mung and horse beans, and other dry field beans were based on total acreage grown alone for farms reporting quantity harvested. No account was taken of acreage on these farms, harvested other than for seed or beans, or of quantity harvested from acreage grown with other crops.

For States other than California, Idaho, Oregon, and Washington, average yields for dry field and seed peas were based on total acreage grown alone for farms reporting quantity harvested. No account was taken of acreage on these farms, harvested other than for peas, or of quantity harvested from acreage grown with other crops. In California, Idaho, Oregon, and Washington average yields were based on total acreages (acreages grown alone and grown with other crops) for farms reporting quantity harvested.

TABLE 63.—SPECIFIED CROPS FROM IRRIGATED AND NONIRRIGATED ACREAGE—FARMS REPORTING, ACREAGE, AND YIELD PER ACRE, BY STATES, 1939—Continued

(Yields for irrigated crops based on farms reporting entire crop irrigated; yields for nonirrigated crops based on farms reporting no irrigation for such crops)

STATE	BROOMCORN						POPCORN						MINT HARVESTED FOR OIL					
	Farms reporting		Acreage		Pounds per acre		Farms reporting		Acreage		Bushels per acre		Farms reporting		Acreage		Pounds per acre	
	Irrigated	Nonirrigated	Irrigated	Nonirrigated	Irrigated	Nonirrigated	Irrigated	Nonirrigated	Irrigated	Nonirrigated	Irrigated	Nonirrigated	Irrigated	Nonirrigated	Irrigated	Nonirrigated	Irrigated	Nonirrigated
United States	57	5,521	774	195,643	420	228	618	9,300	2,479	10,543	24.3	12.1	93	150	1,643	2,597	38	42
Arizona	3	------	75	------	132	------	1	1	1	2	20.0	4.5	------	------	------	------	------	------
Arkansas	------	212	------	210	------	319	------	411	------	282	------	11.0	------	------	------	------	------	------
California	8	------	88	------	372	------	29	29	108	2,008	21.9	10.9	1	------	800	------	28	------
Colorado	6	390	19	45,313	387	162	173	56	452	82	25.2	7.0	------	------	------	------	------	------
Idaho	2	1	9	10	778	60	133	4	1,077	4	28.3	14.5	------	------	------	------	------	------
Kansas	------	257	------	11,564	------	176	10	2,250	10	2,981	11.1	11.6	------	------	------	------	------	------
Louisiana	------	287	------	100	------	334	------	1,115	------	406	------	17.9	------	------	------	------	------	------
Montana	1	------	1	------	42	------	55	78	54	64	23.8	10.3	------	------	------	------	------	------
Nebraska	------	12	------	26	------	378	69	1,444	249	1,315	19.7	11.9	------	------	------	------	------	------
Nevada	------	------	------	------	------	------	------	------	------	------	------	------	------	------	------	------	------	------
New Mexico	14	724	321	53,220	329	263	10	3	24	6	25.1	20.8	------	------	------	------	------	------
North Dakota	1	7	1	111	30	575	4	326	13	301	11.2	10.3	------	------	------	------	------	------
Oklahoma	------	2,687	------	60,362	------	268	------	225	------	447	------	14.7	------	------	------	------	------	------
Oregon	3	------	17	------	655	------	11	23	23	23	34.8	21.1	22	100	396	2,087	53	41
South Dakota	------	10	------	152	------	307	18	276	19	558	28.4	12.4	------	------	------	------	------	------
Texas	7	953	168	24,572	575	197	36	3,034	269	2,044	11.9	12.7	------	------	------	------	------	------
Utah	3	1	6	3	167	133	10	------	8	------	22.2	------	------	------	------	------	------	------
Washington	8	------	68	------	701	------	40	13	132	8	24.5	22.8	70	30	447	510	46	48
Wyoming	1	------	1	------	200	------	19	12	40	12	18.4	4.3	------	------	------	------	------	------

STATE	SILAGE CROPS (OTHER THAN CORN AND SORGHUMS)						ROOT AND GRAIN CROPS (OTHER THAN CORN AND ANNUAL LEGUMES) HOGGED OR GRAZED OFF				LAND IN FRUIT ORCHARDS, VINEYARDS, AND PLANTED NUT TREES			
	Farms reporting		Acreage		Tons per acre		Farms reporting		Acreage		Farms reporting		Acreage	
	Irrigated	Nonirrigated	Irrigated	Nonirrigated	Irrigated	Nonirrigated	Irrigated	Nonirrigated	Irrigated	Nonirrigated	Irrigated	Nonirrigated	Irrigated	Nonirrigated
United States	86	514	2,231	6,896	6.18	4.97	1,503	30,965	20,182	847,354	86,576	211,532	1,374,458	857,670
Arizona	3	------	264	------	11.55	------	185	29	2,703	903	2,118	619	22,607	1,051
Arkansas	------	4	------	107	------	4.09	------	443	------	2,154	3	41,214	10	108,546
California	27	20	1,228	286	5.05	3.84	325	648	6,191	24,724	49,608	19,186	1,084,830	330,181
Colorado	9	5	135	87	2.50	2.05	156	151	2,023	7,462	4,858	527	23,442	933
Idaho	4	2	27	26	12.04	3.46	136	95	917	1,321	3,255	1,508	16,187	1,791
Kansas	------	47	------	1,362	------	3.35	22	1,495	657	57,456	78	8,646	372	25,874
Louisiana	------	4	------	69	------	2.09	------	430	------	1,085	8	12,157	25	48,731
Montana	2	1	4	2	13.50	5.00	42	83	396	2,786	1,202	353	4,017	582
Nebraska	1	19	25	295	------	1.62	15	1,467	125	33,567	210	5,776	421	10,001
Nevada	------	------	------	------	------	------	48	2	293	25	405	18	752	10
New Mexico	5	1	87	37	3.53	2.70	119	217	1,993	7,975	4,372	486	13,027	1,176
North Dakota	------	7	------	149	------	2.56	1	112	3	2,111	15	226	10	164
Oklahoma	------	19	------	310	------	3.74	2	8,089	16	198,150	36	18,561	154	44,638
Oregon	6	100	156	783	11.12	6.63	75	856	612	12,182	3,308	18,119	26,306	101,951
South Dakota	------	12	------	189	------	3.44	7	455	24	17,548	81	730	157	705
Texas	3	49	66	1,151	3.18	4.70	179	15,774	3,213	472,986	5,090	57,292	72,866	149,255
Utah	7	------	44	------	3.75	------	101	15	467	148	3,700	113	15,080	275
Washington	12	224	126	2,043	6.28	6.94	81	561	364	2,329	8,015	25,976	93,805	31,789
Wyoming	5	------	69	------	5.75	------	9	53	165	2,442	234	25	450	19