CHAPTER IX.-FRUITS AND NUTS, AND HORTICULTURAL SPECIALTIES

CONTENTS

	Page
Introduction	823
Farms reporting	823
Value	823
Comparability of previous statistics	824
Units of measure and conversion factors	824
Summary of all crops	825
Individual crops	825
Small fruits	826
Land in tree fruits, vineyards, and planted nut trees	826
Apples	830
Cherries	830
Peaches	831
Pears	831
Plums and prunes	831
Grapes	832
Apricots	832
Nuts	832
Citrus fruits	832
Oranges and grapefruit	832
Horticultural specialties	832

MAPS

	Page
Value of fruits and nuts harvested, 1939	833
Value of fruits and nuts sold or traded, 1939	833
Strawberries harvested	833
Cranberries harvested	833
Land in fruit orchards, vineyards, and planted nut trees	834
Farms reporting fruit or nut trees and vines, 1940, and/or production, 1939	834
Farms reporting nut trees, 1940, and/or production, 1939	834
Farms reporting citrus fruit trees, 1940, and or production	834
Apples—Trees of all ages	834
Cherries—Trees of all ages	834
Peaches—Trees of all ages	834
Pears—Trees of all ages	834
Plums and prunes—Trees of all ages	835
Grapes—Vines of all ages	835
Pecans (all)—Trees of all ages	835
Tung nuts—Trees of all ages	835
Walnuts (English or Persian)—Trees of all ages	835
Oranges—Trees of all ages	835
Grapefruit—Trees of all ages	835
Lemons—Trees of all ages	835

TABLES FOR THE UNITED STATES

	Page
All crops—Acreage and value, for the United States: 1879 to 1939	824
Conversion factors used in converting fruit production from the units of measure reported to the units shown in the tables in this volume where such conversions were necessary	825
Specified small fruits—Farms reporting, acreage, quantity harvested, and value, for the United States: 1899 to 1939	828
Specified tree fruits, grapes, and nuts—Summary for the United States: 1840 to 1940	827
Farms reporting, area, and value of horticultural specialties, for the United States: 1869 to 1939	833

TABLES FOR SPECIFIED STATES

	Page
Peaches, by specified varieties—Farms reporting and number of trees, 1940; and quantity harvested and value, 1939; for Arizona and California	831
Pears, by specified varieties—Farms reporting and number of trees, 1940; and quantity harvested and value, 1939; for specified States	831
Plums and prunes—Farms reporting and number of trees, 1940; and quantity harvested and value, 1939; for Arizona and California	831
Grapes, by specified varieties—Farms reporting and number of vines, 1940; and quantity harvested and value, 1939; for Arizona and California	832
Other small fruits—Farms reporting, acreage, quantity harvested, and value, by States, 1939	838
Miscellaneous orchard fruits—Farms reporting and number of trees, 1940; and quantity harvested and value, 1939; by States	860
Other nuts—Farms reporting and number of trees, 1940; and quantity harvested and value, 1939; by States	861
Oranges—Farms reporting and number of trees, 1940, 1935, and 1930; quantity harvested, 1939, 1934, and 1929; and value, 1939; with similar data for the several varieties of oranges, Census of 1940; by States	862
Grapefruit (all varieties)—Farms reporting and number of trees, 1940, 1935, and 1930; quantity harvested, 1939, 1934, and 1929; and value, 1939; with similar data for seedless and all other grapefruit, Census of 1940; by States	863
Other citrus fruits—Farms reporting and number of trees, 1940; and quantity harvested and value, 1939; by States	863

TABLES FOR THE GEOGRAPHIC DIVISIONS AND STATES

	Page
Specified small fruits—Farms reporting, acreage, and quantity harvested, 1938 and 1929; and value, 1938; by divisions and States	836
Land in fruit orchards, vineyards, and planted nut trees—Farms reporting and acreage, 1940, 1935, and 1930; with farms reporting classified by number of acres, 1940; and irrigated and nonirrigated acreage, 1940; by divisions and States	840
Apples—Farms reporting and number of trees, 1940, 1935, and 1930; quantity harvested, 1939, 1934 and 1929; and value, 1939; by divisions and States	842
Apples, by trees of bearing age—Farms reporting with number of bearing and nonbearing trees, 1940, and quantity harvested, 1939; and farms reporting trees of nonbearing age, classified by number of trees; by divisions and States	843
Cherries—Farms reporting and number of trees, 1940, 1935, and 1930; quantity harvested, 1939, 1934, and 1929; and value, 1939; with similar data for sour and sweet cherries, Census of 1940; by divisions and States	846
Peaches and apricots—Farms reporting and number of trees, 1940, 1935, and 1930; quantity harvested, 1939, 1934, and 1929; and value, 1939; by divisions and States	850
Pears and quinces—Farms reporting and number of trees, 1940, 1935, and 1930; quantity harvested, 1939, 1934, and 1929; and value, 1939; by divisions and States	852
Plums and prunes and nectarines—Farms reporting and number of trees, 1940, 1935, and 1930; quantity harvested, 1939, 1934, and 1929; and value, 1939; by divisions and States	854
Grapes and figs—Farms reporting and number of vines or trees, 1940, 1935, and 1930; quantity harvested, 1939, 1934, and 1929; and value, 1939; by divisions and States	[illegible]
Pecans (improved and wild)—Farms reporting and number of trees, 1940 and 1930; quantity harvested, 1939 and 1929; and value, 1939; with similar data for improved and wild pecans, Census of 1940; by divisions and States	[illegible]
Horticultural specialties—Farms reporting and value of sales, 1939 and 1929; and area, 1939; by divisions and States	[illegible]

CHAPTER IX.—FRUITS AND NUTS, AND HORTICULTURAL SPECIALTIES

Introduction.—This chapter presents statistics for small fruits, tree fruits, nuts, and grapes; and for nurseries, greenhouses, and other similar horticultural specialties, collected in the 1940 Census. The data on small fruits (blackberries, raspberries, strawberries, and other berry crops) include the number of farms reporting, acreage, production, and value for each crop harvested in 1939. For fruit orchards, planted nut trees, and vineyards, the acreage in such crops is given as of April 1, 1940, along with the number of farms reporting this area (either a fractional part of an acre or more). Likewise, the number of bearing and nonbearing trees or vines, with the number of farms reporting these items, is given as of the census date. Production and value of these fruits and nuts are for the crop season 1939, except for the citrus fruits. The production and value of citrus fruit in Arizona and California relate to the crop year 1938-1939 or the crop following the bloom of 1938, while, in all other citrus regions, the production and value of such fruit relate to the crop year 1939-1940, following the bloom of 1939. For horticultural specialties, the data cover the farms reporting, the acreage or other measure of the areas of these crops, and the value of sales for the year of 1939. Totals for the above items are given for the United States and, in most cases, are given also for the 9 geographic divisions and for each of the 48 States, if reports were obtained for such areas.

When figures for earlier census years are available, these data are included for the United States in summary tables, with footnotes or explanations covering the factors affecting comparability between the years. Some comparative data are given also by divisions and States. In comparing the statistics for one year with another, it should be borne in mind that the acreage of crops (or the number of fruit trees or vines) and the number of farms reporting are, on the whole, a better index of the general changes or trends in agriculture than the quantity of crop production, since variation in the quantity harvested may be due largely to favorable or unfavorable seasons or to other factors. The tendency for certain fruits to produce a good crop only once in two years also effects the significance as to trend where enumerations are made only every 5 or 10 years.

Chapter VIII "Field Crops and Vegetables" immediately preceding this chapter, gives detailed data for grains, hay and forage, seeds, cotton, tobacco, sugar crops, other miscellaneous field crops, potatoes (Irish and sweet), farm gardens, and vegetables harvested for sale. An over-all picture of crop production in the United States as a whole is presented in the first summary table in each of these chapters.

Small fruits, tree fruits, grapes, and nuts are distinctly regional crops. Units of measure for these crops vary widely among the various regions of production. In the preparation of the 1940 Farm and Ranch Schedule, the United States was divided into nine regions. The crop inquiries were designed for the various regions so that specific questions could be carried to include the crops widely grown in each region and also in the unit of measure most prevalent in those areas for reporting production. If a separate question was not carried for a particular crop, that crop was to be reported under one of several "catch-all" questions on the schedule. The regions and States included in each were:

Region 1
- Connecticut
- Delaware
- District of Columbia
- Illinois
- Indiana
- Iowa
- Maine
- Maryland
- Massachusetts
- Michigan
- Minnesota
- New Hampshire
- New Jersey
- New York
- Ohio
- Pennsylvania
- Rhode Island
- Vermont
- West Virginia
- Wisconsin

Region 2
- Kentucky
- Missouri
- North Carolina
- Tennessee
- Virginia

Region 3
- Alabama
- Georgia
- Mississippi
- South Carolina

Region 4
- Florida

Region 5
- Colorado
- Kansas
- Montana
- Nebraska
- North Dakota
- South Dakota
- Wyoming

Region 6
- Arkansas
- New Mexico
- Oklahoma

Region 7
- Louisiana
- Texas

Region 8
- Idaho
- Nevada
- Oregon
- Utah
- Washington

Region 9
- Arizona
- California

Maps have been prepared to show graphically the areas of production for a number of small fruits, tree fruits, grapes, and nut crops. An increase and decrease map illustrating the changes in orchard acreage in the last decade appears in chapter VIII.

Farms reporting.—The term "farms reporting" indicates the number of farms for which a separate crop was reported and is, for practical purposes, the number of farms having such crop. If there were 2,922 farms in a county and only 465 of these harvested strawberries in 1939, and the enumeration of that item was complete, the number of farms reporting strawberries for that year would be 465.

Demand has been made for the number of farms reporting orchard fruits, the number of farms reporting citrus fruits, and the number of farms reporting nuts. Table 12 presents this type of data. In addition to these totals, two frequency distribution tables are presented, one for farms reporting land in fruit orchards classified by orchard acreage, table 12; and the other for apples, which gives a frequency distribution of farms reporting by trees of bearing age with farms reporting trees of nonbearing age, classified by number of nonbearing trees, table 14.

Value.—Prior to 1920, the values of fruit and nuts produced were enumerated. The values shown for the small fruits, tree fruits, grapes, and nuts for the 1920 and succeeding censuses are calculated values obtained by multiplying production by average unit price. For the 1920 Census of Agriculture, the values of these crops were calculated by counties, using a State average unit price for each crop. In 1925, the values were

also calculated by counties, but using average unit prices established for crop reporting districts (groups of contiguous counties). Values reported in 1935 were calculated by States only, using State average unit prices. In 1930 and 1940, the values shown were calculated by counties using, for most items, county average unit prices. These unit values were based, for the most part, upon average prices obtained and calculated cooperatively by the Division of Agricultural Statistics, Agricultural Marketing Service, Department of Agriculture, and the Bureau of the Census, Department of Commerce. The values of horticultural specialties sold were secured by the enumerators for each census year that these questions were listed on the schedule.

Comparability of previous statistics.—The comparability of the statistics for 1939 with those of previous censuses is affected by the wording of the specific inquiries, the inclusion or exclusion on the schedule of related items, the number of questions included, their relative position, the units of production used, and many other factors. Reference notes on the tables or comments in the text under the individual crops call attention to the more important differences resulting from changes in the schedule.

TABLE 1.—ALL CROPS—ACREAGE AND VALUE, FOR THE UNITED STATES: 1879 TO 1939

(The First Agricultural Census was in 1840. Total acreage of crops not secured prior to 1879 and total value of crops not secured prior to 1899)

ITEM AND YEAR		ACREAGE			VALUE (DOLLARS)		
		Total	Increase or decrease (-)		Total	Percent increase or decrease (-)	Average per acre
			Acres	Percent			
Cropland harvested	1939	321,242,430	25,618,254	8.7	xxxxxxxxxxxxxx	xxxxxxxx	xxxxxxx
	1934	295,624,176	-63,617,915	-17.7	xxxxxxxxxxxxxx	xxxxxxxx	xxxxxxx
	1929	359,242,091	14,692,824	4.3	xxxxxxxxxxxxxx	xxxxxxxx	xxxxxxx
	1924	344,549,267	----------	------	xxxxxxxxxxxxxx	xxxxxxxx	xxxxxxx
All crops [1]	1939	324,238,361	25,596,015	8.8	5,705,464,570	27.4	17.60
	1934	298,642,346	-63,302,209	-17.5	4,479,015,137	-45.5	15.00
	1929	[2] 361,944,557	----------	------	8,223,514,885	10.0	22.72
	1924	(3)	(3)	(3)	7,472,534,858	-49.0	(3)
	1919	348,803,729	37,310,347	12.0	14,646,177,769	177.0	42.01
	1909	311,293,382	28,075,102	9.9	5,267,773,834	83.1	16.99
	1899	283,218,280	63,512,716	28.9	2,888,049,680	--------	10.20
	1889	219,705,564	53,518,980	32.2	(3)	(3)	(3)
	1879	166,186,584	----------	------	(3)	(3)	(3)
Field crops and vegetables	1939	316,715,646	26,518,973	9.1	5,174,572,362	28.6	16.24
	1934	[5] 292,194,673	-63,277,044	-17.8	4,086,754,249	-44.9	13.99
	1929	355,471,717	7,172,252	2.1	7,422,106,931	-46.2	20.88
	1919	348,299,465	37,377,409	12.0	13,607,034,128	175.7	39.64
	1909	310,922,056	28,082,345	9.9	5,008,416,454	85.8	16.11
	1899	282,839,711	----------	------	2,725,292,205	--------	9.64
Fruits and nuts and horticultural specialties	1939	5,524,715	-922,960	-14.3	530,892,008	35.3	96.09
	1934	[5] 6,447,675	-25,165	-0.4	392,260,888	-61.1	60.84
	1929	[5] 6,472,840	(6)	(6)	801,408,955	-4.5	123.81
	1919	7504,264	-67,082	-18.1	839,143,641	200.4	xxxxxxx
	1909	7371,328	-7,243	-1.9	279,358,380	71.6	xxxxxxx
	1899	7378,569	----------	------	162,757,477	--------	xxxxxxx

1 Total acreage of crops for which figures are available.
2 Acreage for horticultural specialties not included.
3 Not available.
4 14,502,932 acres of corn cut for fodder were excluded as most of this acreage was probably duplicated in the acreage of corn harvested for grain. The value of this fodder, $206,934,650, was also excluded.
5 Only strawberries reported in small fruits; other small fruits included in field crops.
6 Data not comparable. See note 7.
7 Acreage in fruit orchards, vineyards, and planted nut trees not secured prior to 1930.

Units of measure and conversion factors.—The unit of measure for reporting production of some crops has varied from one census year to the next. The 1940 Farm and Ranch Schedule made it possible to secure the production of certain crops in varying units between the major geographic regions. In the earlier censuses, production of a crop was quite generally, though not universally, asked for in a standard unit for all areas. This was confusing because the quantity harvested was frequently asked for in terms of containers or units of measure not widely used, or not used at all in some areas.

Types of containers and their cubic content have varied over the years with changes in production and marketing practices. In the State bulletins and in volume I, which carry data by counties, the current production of each crop is shown in the unit called for on the schedule for the particular region in which the State is located. In the tables in this volume, the 1939 production figures are carried in a common unit of measure for all States. For example, the 1940 schedule asked for the production of peaches in bushels in all States except Arizona and California, where tons or fractions thereof were used. In the State bulletins for Arizona and California, peach production was carried in tons, while in table 16 of this volume, the production for Arizona and California has been converted from tons to bushels on the basis of 48 pounds per bushel.

The production of noncitrus fruits, grapes, and nuts (except avocados, loquats, mangoes, pineapples, sapodillas, and sugar apples) is shown in the same unit for all years. The production figures for each crop listed in the parentheses as exceptions, and for all citrus fruits, are carried for each year in the units of production reported in those years. Cherry production which, previous to 1939 was carried in bushels, was converted to pounds for all years using the weight of 56 pounds per bushel. For 1929 and earlier, the production of japanese persimmons was carried in bushels and has been converted to pounds using 48 pounds per bushel. Fig production for 1939 has been carried in the summary tables in fresh weight. The schedule called for fresh weight of this fruit in all States, except in Arizona and California where the production was asked for in dry weight. For the tables in this volume dry weight was converted to fresh weight by multiplying by 4 for Arizona and by 3 for California.

The production of small fruits was carried on the 1940 schedule in quarts except for Region 9 (Idaho, Nevada, Oregon, Utah, and Washington), where the unit of measure was pounds. The production for these States was converted from pounds to quarts on the basis of a quart weighing 1½ pounds. In earlier censuses, small fruit production has been shown in quarts.

Nuts were carried on the schedule in pounds for all States except Arizona and California where the ton unit (2,000 pounds) was used in reporting English, or Persian, walnuts and almonds. The production for all States is shown in pounds in the summary tables.

TABLE 2.—CONVERSION FACTORS USED IN CONVERTING FRUIT PRODUCTION FROM THE UNITS OF MEASURE REPORTED TO THE UNITS SHOWN IN THE TABLES IN THIS VOLUME WHERE SUCH CONVERSIONS WERE NECESSARY

CROP	Units used in the tables in this volume	REGIONS[1] WHERE OTHER UNITS WERE REPORTED AND THE UNITS OF MEASURE CARRIED IN THE STATE BULLETINS		Conversion factors
		Region	Unit[2]	
Apples	Bushel	Region 9	Ton	1 bu. = 48 lbs.
Apricots	Bushel	Region 8 Region 9	Pound Ton	1 bu. = 48 lbs. 1 bu. = 48 lbs.
Peaches	Bushel	Region 9	Ton	1 bu. = 48 lbs.
Pears	Bushel	Region 9	Ton	1 bu. = 50 lbs.
Plums and prunes	Bushel	Region 8 Region 9[3]	Pound Ton	1 bu. = 56 lbs. 1 bu. = 56 lbs.
Quinces	Bushel	Regions 8 and 9	Pound	1 bu. = 48 lbs.
Loquats	Pound	Region 7	Bushel	1 bu. = 48 lbs.
Nectarines	Bushel	Region 9	Ton	1 bu. = 50 lbs.
Oranges[4]	Ton	Region 3	Bushel	1 bu. = 56 lbs.
Satsuma oranges	Ton	Region 4 Region 7	Field Box Bushel	1 f.b. = 90 lbs. 1 bu. = 56 lbs.
Tangerines and mandarins	Ton	Region 4	Field Box	1 f.b. = 90 lbs.
Other early and midseason oranges	Ton	Region 4	Field Box	1 f.b. = 90 lbs.
Valencia and other late oranges	Ton	Region 4	Field Box	1 f.b. = 90 lbs.
Grapefruit[4]	Ton	Region 3	Bushel	1 bu. = 50 lbs.
Seedless grapefruit	Ton	Region 4	Field Box	1 f.b. = 82 lbs.
All other grapefruit	Ton	Region 4	Field Box	1 f.b. = 82 lbs.
Tangeloes	Pound	Region 4	Field Box	1 f.b. = 90 lbs.
Lemons	Ton	Region 3 Region 4	Bushel Field Box	1 bu. = 56 lbs. 1 f.b. = 90 lbs.

[1] See Introduction of this chapter for list of States included in each region.
[2] The U.S. short ton (2,000 lbs.) has been used.
[3] Prunes, reported in dry weight in Arizona and California, were converted to fresh weight by multiplying by 2.5. Figs, also reported in dry weight in these two States, were converted to fresh weight by multiplying by 4 for Arizona and by 3 for California.
[4] In regions where this fruit was not broken down into subclasses.

Summary of all crops.—Table 1 presents, for the United States, acreage and value totals for all crops produced on farms. Comparative data are given for earlier years. Table 3 includes data for all small fruits reported in 1940, with comparable totals for earlier census years where such totals are available. The figures given represent the acreage and production of tame or cultivated varieties only, with the exception that wild blueberries were included if the land was used primarily for their production. The 1940 schedule specified that nonbearing acreage of small fruits was not to be included. The 1935 reports of strawberries include some planted acreage from which no crop was harvested in 1934, due to the practice of planting strawberries one year for harvest the following year and also because of failure to bear on account of the drought of that year. When reported without a production, the acreage was retained, in that the plants were considered as constituting a crop whether or not strawberries were harvested. The reports for all small fruits for other years may also contain some planted acreage from which no crops were harvested.

Summary table 4 carries data for all fruits, grapes, and nuts reported in 1940. Land in tree fruits, vineyards, and planted nut trees is the total acreage reported for such trees or vines, April 1, 1940. This acreage does not include land occupied by wild or seedling pecan trees or nurseries.

The regionalization of the 1940 Farm and Ranch Schedule made it possible to cover those fruits and nuts most commonly grown in each region and permitted the production to be reported in the unit most commonly used. In 1935, a short and limited schedule was used for all States which carried only 8 inquiries for tree fruits. For California, however, the schedule was varied so as to secure the production of these tree fruits in units of production more commonly used in that State. In 1930, a standard schedule was used for all States. In that year 2 supplemental schedules were utilized to secure additional information on fruit and nut crops in several of the States. Of these schedules 1 was used in California, in 3 counties in Arizona, 4 in Idaho, 13 in Oregon, and 4 in Washington. The other was used in Florida, in 4 counties in Alabama, 6 in Mississippi, 12 in Texas, and 9 parishes in Louisiana.

In 1925, a classification was made for apples only, as to whether the trees were of bearing or not of bearing age. For crops for which no separate questions were carried on the 1925 schedule, the reports are probably less complete than for the listed crops. The production of pears, as shown in the 1935 volumes, and of apricots and pears, as shown in the 1930 volumes, have been recomputed on the basis of revised conversion factors. For a more complete explanation of this change, see the text covering each of these crops.

In several regions, a separation was secured in the 1940 Census for sweet and sour cherries; for peaches, either clingstone or freestone; for pears, either Bartlett or other pears; for plums, either plums or prunes; and for grapes, either table, raisin, wine or juice varieties. This information is carried in table 15 for cherries, and in tables 5, 6, 7, and 8 for the other crops.

Three inquiries concerning horticultural specialties were made a part of each regionalized schedule to obtain the area and the amount of sales of such products. Special emphasis was given in the instructions to enumerators that production in mushroom cellars, nurseries, greenhouses, and similar establishments were considered agricultural operations, for which a 1940 Farm and Ranch Schedule should be secured, if minimum requirements on value of agricultural products of a farm were met. Data for these crops, where available for the earlier census years, are included in table 9.

Individual crops.—Data for individual fruit crops, nuts, and horticultural specialties are presented for the United States in tables 3 to 9 and for divisions and States in tables 10 to 26. In presenting the statistics, averages have been calculated for a number of the fruit productions to give yields per tree and per vine. For some purposes these averages may have more utility than the basic data.

Small fruits.—The 1940 farm schedule called for the acreage and quantity of each small fruit harvested in 1939. Figures were secured for blackberries and dewberries, blueberries, boysenberries, cranberries, currants, gooseberries, loganberries, raspberries, strawberries, and youngberries, in appropriate regions.

A separation of tame and wild blueberries was called for in Region 1, which is the region covering those States where wild blueberries are of importance. Acreage was reported for wild blueberries only where the land was used primarily for their production.

Currants and gooseberries were not included on any of the 1940 regionalized schedules, but the acreage and production of these crops were reported and specified under the inquiry "Other small fruits."

Raspberries were separated into the two groups, black raspberries and red raspberries, in two Regions (1 and 8). Figures for these two groups are carried in table 11.

Strawberries were the only small fruit carried on the 1935 farm schedule. As was pointed out in the summary for all crops, in that year nonbearing acreage was considered as constituting a crop and was included in the total strawberry acreage. The acreage of strawberries harvested in 1939 was 175,217 or 27.8 percent smaller than the 1929 acreage of 242,829 and 22.8 percent less than the 226,996 acres in the drought year, 1934.

TABLE 3.—SPECIFIED SMALL FRUITS—FARMS REPORTING, ACREAGE, QUANTITY HARVESTED, AND VALUE, FOR THE UNITED STATES: 1899 TO 1939

(Percent not shown when more than 1,000. Increase or decrease not shown for periods of more than 10 years. Figures for divisions and States in tables 10 and 11)

Fruit and year	Farms reporting: Number	Farms reporting: Percent of all farms	Acreage: Total	Acreage: Increase or decrease (-): Acres	Acreage: Increase or decrease (-): Percent	Acreage: Percent of crop land harvested [1]	Acreage: Average per farm reporting	Quantity harvested: Quarts: Total	Quantity harvested: Quarts: Increase or decrease (-): Quarts	Quantity harvested: Quarts: Increase or decrease (-): Percent	Quantity harvested: Quarts: Average yield per acre	Quantity harvested: Value: Total (dollars)	Quantity harvested: Value: Increase or decrease (-): Amount (dollars)	Quantity harvested: Value: Increase or decrease (-): Percent	Quantity harvested: Value: Average per quart (dollars)
Small fruits, total—1939	351,550	5.8	322,269	-64,395	-16.7	0.1	0.9	442,489,695	-32,581,168	-6.9	1,373	47,456,895	-16,353,625	-25.6	0.11
1929	(2)	(2)	386,664	137,590	55.2	0.1	(2)	475,071,063	150,082,095	46.2	1,229	63,810,720	2,076,559	3.4	0.13
1919	545,823	9.5	249,084	-23,376	-8.6	0.1	0.5	324,988,968	-101,576,895	-23.8	1,305	61,732,161	31,757,680	105.9	0.19
1909	(2)	(2)	272,460	-37,310	-12.0	0.1	(2)	426,565,863	-36,652,749	-7.9	1,566	29,974,481	4,944,724	19.8	0.07
1899	(2)	(2)	309,770	--------	-----	0.1	(2)	463,218,612	----------	-----	1,495	25,029,757	----------	-----	0.05
Blackberries and dewberries—1939	55,005	0.9	26,606	-17,289	-39.4	(3)	0.5	28,125,370	-10,457,981	-27.1	1,057	2,333,512	-2,026,907	-46.5	0.08
1929	113,508	1.8	43,895	-2,270	-4.9	(3)	0.4	38,583,351	-1,381,727	-3.4	879	4,360,419	-2,757,553	-38.7	0.11
1919	146,079	2.3	46,165	-2,859	-5.8	(3)	0.3	39,945,078	-15,398,492	-27.8	865	7,117,972	3,208,141	82.1	0.18
1909	141,157	2.2	49,004	-1,207	-2.4	(3)	0.3	55,343,570	-6,846,315	-11.0	1,129	3,909,831	----------	-----	0.07
1899	(2)	(2)	50,211	--------	-----	(3)	(2)	62,189,885	----------	-----	1,239	(2)	(2)	(2)	(2)
Blueberries—1939	5,016	0.1	31,276	11,221	58.0	(3)	6.2	8,867,391	3,922,520	79.3	284	1,005,769	18,225	1.8	0.11
1929	3,016	(3)	20,055	--------	-----	(3)	6.6	4,944,871	----------	-----	247	987,544	----------	-----	0.20
Boysenberries—1939	2,664	(3)	1,932	--------	-----	(3)	0.7	3,579,788	----------	-----	1,853	434,863	----------	-----	0.12
Cranberries—1939	1,617	(3)	18,489	6,735	57.3	(3)	11.4	56,819,064	26,426,007	86.9	3,073	5,660,901	1,877,642	49.6	0.10
1929	872	(3)	11,754	-5,050	-30.1	(3)	13.5	30,393,057	-4,867,234	-13.8	2,586	3,783,259	585,280	18.3	0.12
1919	2,597	(3)	16,804	-1,627	-8.8	(3)	6.5	35,260,291	-2,982,769	-7.8	2,098	3,197,979	1,442,386	82.2	0.09
1909	3,910	0.1	18,431	-1,933	-9.5	(3)	4.7	38,243,060	6,642,548	21.0	2,075	1,755,613	----------	-----	0.05
1899	(2)	(2)	20,364	--------	-----	(3)	(2)	31,600,512	----------	-----	1,552	(2)	(2)	(2)	(2)
Currants—1939	4,685	0.1	2,300	-1,274	-35.6	(3)	0.5	3,247,861	-1,440,867	-30.7	1,412	334,724	-309,310	-48.0	0.10
1929	12,791	0.2	3,574	-3,805	-51.6	(3)	0.3	4,688,728	-2,926,089	-38.4	1,312	644,034	-777,874	-54.7	0.14
1919	39,200	0.6	7,379	-483	-6.1	(3)	0.2	7,014,817	-2,833,715	-27.1	1,052	1,421,908	631,477	79.9	0.19
1909	62,093	1.0	7,862	-5,003	-38.9	(3)	0.1	10,448,532	-8,144,163	-43.8	1,329	790,431	----------	-----	0.08
1899	(2)	(2)	12,865	--------	-----	(3)	(2)	18,592,695	----------	-----	1,445	(2)	(2)	(2)	(2)
Gooseberries—1939	4,234	0.1	926	-376	-28.8	(3)	0.2	1,113,860	-529,189	-32.2	1,203	83,163	-68,829	-45.3	0.07
1929	5,176	0.1	1,302	--------	-----	(3)	0.3	1,645,049	----------	-----	1,262	151,992	----------	-----	0.09
1909	58,587	0.9	4,765	-1,987	-29.4	(3)	0.1	5,282,843	-4,037,687	-43.3	1,109	417,034	----------	-----	0.08
1899	(2)	(2)	6,752	--------	-----	(3)	(2)	9,320,530	----------	-----	1,380	(2)	(2)	(2)	(2)
Loganberries [4]—1939	3,414	0.1	2,815	-1,360	-32.4	(3)	0.8	5,574,719	-2,717,454	-32.6	1,980	343,822	-337,362	-49.5	0.06
1929	4,188	0.1	4,165	187	4.7	(3)	1.0	8,292,173	-3,830,889	-31.6	1,991	681,184	-1,108,831	-61.9	0.08
1919	7,033	0.1	3,978	--------	-----	(3)	0.6	12,123,062	----------	-----	3,048	1,790,015	----------	-----	0.15
Raspberries—1939	123,933	2.0	59,049	2,334	4.1	(3)	0.5	58,122,812	4,393,011	8.2	984	7,416,280	-2,480,400	-25.1	0.13
1929	138,284	2.2	56,715	6,437	12.8	(3)	0.4	53,729,801	4,519,354	9.2	947	9,896,680	-1,899,424	-14.7	0.18
1919	163,953	2.4	50,278	1,610	3.3	(3)	0.3	49,210,447	-11,707,749	-19.2	979	11,596,110	6,463,033	125.9	0.24
[4] 1909	116,929	1.8	48,668	-12,228	-20.1	(3)	0.4	60,918,196	-15,709,911	-20.5	1,252	5,132,277	----------	-----	0.08
[4] 1899	(2)	(2)	60,916	--------	-----	(3)	(2)	76,628,107	----------	-----	1,258	(2)	(2)	(2)	(2)
Strawberries—1939	233,871	3.8	175,217	-51,779	-22.8	0.1	0.7	271,012,830	17,293,647	6.8	1,547	29,192,823	6,475,432	28.5	0.11
1934	198,977	2.9	226,996	-15,833	-6.5	0.1	1.1	255,719,183	-77,153,143	-23.3	1,118	22,717,391	-20,449,783	-47.4	0.09
1929	358,104	5.7	242,829	49,954	25.7	0.1	0.7	330,872,326	----------	-----	1,363	43,167,174	----------	-----	0.13
1924	136,675	2.1	193,175	73,780	61.8	0.1	1.4	(2)	(2)	(2)	(2)	(2)	(2)	(2)	(2)
1919	323,186	5.0	119,395	-23,650	-16.5	(3)	0.4	176,931,550	-78,770,485	-30.8	1,482	38,004,245	18,090,319	101.0	0.20
1909	216,544	3.4	143,045	-8,316	-5.5	(3)	0.7	255,702,035	-1,725,068	-0.7	1,788	17,913,926	----------	-----	0.07
1899	280,195	4.9	151,363	--------	-----	0.1	0.5	257,427,103	----------	-----	1,701	(2)	(2)	(2)	(2)
Youngberries—1939	5,271	0.1	3,642	--------	-----	(3)	0.7	6,000,534	----------	-----	1,648	649,027	----------	-----	0.11
All other—1939	28	(3)	17	-2,358	-99.3	(3)	0.6	25,666	-1,898,041	-98.7	1,510	2,211	-136,217	-98.4	0.09
1929	6,050	0.1	2,375	-2,710	-53.3	(3)	0.4	1,923,707	-1,980,016	-50.7	810	138,428	-465,504	-77.1	0.07
[5] 1919	32,533	0.5	5,085	4,400	642.3	(3)	0.2	3,903,723	3,276,096	522.0	768	603,932	548,563	990.7	0.15
1909	609	(3)	685	-6,614	-90.6	(3)	1.1	627,627	-6,832,153	-91.6	916	55,369	----------	-----	0.09
1899	(2)	(2)	7,299	--------	-----	(3)	(2)	7,459,780	----------	-----	1,022	(2)	(2)	(2)	(2)

[1] Percent of cropland harvested in 1939, 1934, 1929, and 1924; percent of the total acreage of crops for which figures are available for years prior to 1924. See chapter I, table 4.
[2] Not available.
[3] Less than one-tenth of 1 percent.
[4] Loganberries included with raspberries in 1909 and 1899.
[5] Mainly gooseberries

Land in tree fruits, vineyards, and planted nut trees.—This includes the acreage of land in fruit trees, vineyards, and planted nut trees on April 1, 1940. This acreage does not include that occupied by wild or seedling pecan trees or that in nurseries. On many farms there are a few fruit trees, planted nut trees, or grapevines which are not a part of a well-defined orchard or vineyard. In many such cases, reports were secured for the number of trees or vines, with or without production, but no acreage was shown. An acreage was supplied when enough trees or vines were reported to make two acres at normal planting distances. For this reason, the number of farms reporting acreage in bearing and nonbearing fruit orchards is smaller than the number of farms reporting trees or vines and/or production.

As stated previously, demand has been made for the number of farms reporting orchard fruits, the number of farms reporting citrus fruits, and the number of farms reporting nuts. Table 12 presents this type of data.

TABLE 4.—SPECIFIED TREE FRUITS, GRAPES, AND NUTS—SUMMARY FOR THE UNITED STATES: 1840 TO 1940

(Percent not shown when more than 1,000. Increase or decrease not shown for periods of more than 10 years. Figures for divisions and States in tables 12 to 25)

Fruit and year	Farms reporting: Number	Farms reporting: Percent of all farms	Number of trees or vines: Total	Number of trees or vines: Increase or decrease (-): Number	Number of trees or vines: Increase or decrease (-): Percent	Number of trees or vines: Not of bearing age	Number of trees or vines: Of bearing age	Quantity harvested[1]: Unit	Quantity harvested: Amount: Total	Quantity harvested: Amount: Percent increase or decrease (-)	Quantity harvested: Amount: Yield per tree or vine of bearing age	Quantity harvested: Value (dollars): Total	Quantity harvested: Value (dollars): Percent increase or decrease (-)	Quantity harvested: Value (dollars): Average per unit	Quantity harvested: Value (dollars): Average per tree or vine of bearing age
Tree fruits, nuts, and grapes (nurseries excluded) 1940	[2]2,508,804	41.1	xxxxxxxxx	xxxxxxxxx	xxxxx	xxxxxxxxx	xxxxxxxxx	xxxxxx	xxxxxxxxxxx	xxxxx	xxxx	353,859,970	-4.2	xxxx	xxxxxx
1935	(3)	(3)	xxxxxxxxx	xxxxxxxxx	xxxxx	xxxxxxxxx	xxxxxxxxx	xxxxxx	xxxxxxxxxxx	xxxxx	xxxx	4369,543,497	-37.6	xxxx	xxxxxx
1930	[2]2,751,018	43.7	xxxxxxxxx	xxxxxxxxx	xxxxx	xxxxxxxxx	xxxxxxxxx	xxxxxx	xxxxxxxxxxx	xxxxx	xxxx	591,895,669	-11.8	xxxx	xxxxxx
1920	(3)	(3)	xxxxxxxxx	xxxxxxxxx	xxxxx	xxxxxxxxx	xxxxxxxxx	xxxxxx	xxxxxxxxxxx	xxxxx	xxxx	671,266,822	249.5	xxxx	xxxxxx
1910	(3)	(3)	xxxxxxxxx	xxxxxxxxx	xxxxx	xxxxxxxxx	xxxxxxxxx	xxxxxx	xxxxxxxxxxx	xxxxx	xxxx	192,049,735	77.8	xxxx	xxxxxx
1900	(3)	(3)	xxxxxxxxx	xxxxxxxxx	xxxxx	xxxxxxxxx	xxxxxxxxx	xxxxxx	xxxxxxxxxxx	xxxxx	xxxx	108,018,964	------	xxxx	xxxxxx
1880	(3)	(3)	xxxxxxxxx	xxxxxxxxx	xxxxx	xxxxxxxxx	xxxxxxxxx	xxxxxx	xxxxxxxxxxx	xxxxx	xxxx	450,878,154	7.5	xxxx	xxxxxx
1870	(3)	(3)	xxxxxxxxx	xxxxxxxxx	xxxxx	xxxxxxxxx	xxxxxxxxx	xxxxxx	xxxxxxxxxxx	xxxxx	xxxx	447,335,189	136.8	xxxx	xxxxxx
1860	(3)	(3)	xxxxxxxxx	xxxxxxxxx	xxxxx	xxxxxxxxx	xxxxxxxxx	xxxxxx	xxxxxxxxxxx	xxxxx	xxxx	519,991,885	158.9	xxxx	xxxxxx
1850	(3)	(3)	xxxxxxxxx	xxxxxxxxx	xxxxx	xxxxxxxxx	xxxxxxxxx	xxxxxx	xxxxxxxxxxx	xxxxx	xxxx	[4]7,723,186	6.4	xxxx	xxxxxx
1840	(3)	(3)	xxxxxxxxx	xxxxxxxxx	xxxxx	xxxxxxxxx	xxxxxxxxx	xxxxxx	xxxxxxxxxxx	xxxxx	xxxx	[4]7,256,904	------	xxxx	xxxxxx
Land in fruit orchards, vineyards, and planted nut trees 1940	1,230,485	20.2	75,044,952	-1,175,727	-18.9	---------	---------	------	----------	-----	----	---------	-----	----	------
1935	2,041,318	30.0	76,220,679	134,503	2.2	---------	---------	------	----------	-----	----	---------	-----	----	------
1930	1,875,802	29.8	76,086,176	------	-----	---------	---------	------	----------	-----	----	---------	-----	----	------
Orchard fruits, total 1940	2,410,244	39.5	xxxxxxxxx	xxxxxxxxx	xxxxx	xxxxxxxxx	xxxxxxxxx	xxxxxx	xxxxxxxxxxx	xxxxx	xxxx	238,907,956	-33.3	xxxx	xxxxxx
1930	(3)	(3)	xxxxxxxxx	xxxxxxxxx	xxxxx	xxxxxxxxx	xxxxxxxxx	xxxxxx	xxxxxxxxxxx	xxxxx	xxxx	358,180,584	-32.6	xxxx	xxxxxx
1920	(3)	(3)	xxxxxxxxx	xxxxxxxxx	xxxxx	xxxxxxxxx	xxxxxxxxx	xxxxxx	xxxxxxxxxxx	xxxxx	xxxx	531,491,376	222.3	xxxx	xxxxxx
1910	(3)	(3)	xxxxxxxxx	xxxxxxxxx	xxxxx	xxxxxxxxx	xxxxxxxxx	xxxxxx	xxxxxxxxxxx	xxxxx	xxxx	164,890,615	------	xxxx	xxxxxx
Apples 1940	1,813,907	29.8	71,663,067	-28,390,980	-28.4	13,510,959	58,152,108	bu.	150,092,940	20.8	2.6	91,150,294	-19.5	0.61	1.57
1935	2,358,781	34.6	100,054,047	-16,250,226	-14.0	17,518,640	82,535,407		124,236,768	-1.7	1.5	113,281,865	-28.7	0.91	1.37
1930	2,297,099	38.5	116,304,273	-21,892,255	-15.7	27,455,303	88,849,970		126,433,057	-17.3	1.4	158,947,200	-9.1	1.26	1.79
1925	2,982,226	46.8	137,996,528	-13,507,722	-8.9	34,299,348	103,697,180		152,967,082	12.0	1.5	174,820,659	-27.6	1.14	1.69
1920	[2]2,887,685	41.7	151,504,250	-65,610,438	-30.2	36,195,085	115,309,165		136,560,997	-6.1	1.2	241,573,577	190.2	1.77	2.10
1910	[2]2,980,398	46.9	217,114,688	---------	-----	65,791,848	151,322,840		145,412,318	-17.1	1.0	83,231,492	------	0.57	0.55
1900	(3)	(3)	(3)	(3)	(3)	(3)	201,794,642		175,397,600	22.6	0.9	(3)	(3)	(3)	(3)
1890	(3)	(3)	(3)	(3)	(3)	(3)	120,152,795		143,105,689	------	1.2	(3)	(3)	(3)	(3)
Cherries 1940	776,422	12.7	12,228,521	-2,845,483	-18.9	2,663,526	9,564,995	lb.	310,397,048	1.9	32.5	9,883,106	1.1	0.032	1.03
1935	1,096,217	16.1	15,074,004	2,077,246	16.0	3,746,569	11,327,435		304,758,440	33.8	26.9	9,778,576	-42.5	0.032	0.86
1930	867,944	13.8	12,996,758	-1,485,524	-10.3	4,815,286	8,381,472		227,754,298	3.1	27.2	17,003,841	20.0	0.075	2.03
1920	[2]1,131,355	17.5	14,482,282	-2,961,422	-17.0	3,694,531	10,787,751		220,961,944	-4.4	20.5	14,168,176	95.9	0.064	1.31
1910	[2]1,248,667	19.8	17,443,704	---------	-----	5,621,660	11,822,044		231,061,544	43.6	19.5	7,231,160	------	0.031	0.61
1900	(3)	(3)	(3)	(3)	(3)	(3)	11,943,287		160,915,944	94.6	13.5	(3)	(3)	(3)	(3)
1890	(3)	(3)	(3)	(3)	(3)	(3)	5,638,759		82,696,264	------	14.7	(3)	(3)	(3)	(3)
Peaches 1940	1,394,566	22.9	68,867,222	1,798,160	2.7	21,720,162	47,147,060	bu.	56,576,746	26.4	1.2	45,831,318	26.1	0.81	0.97
1935	1,480,569	21.7	67,069,062	-11,977,234	-15.2	12,995,221	54,073,841		44,747,815	4.5	0.8	36,340,077	-33.8	0.81	0.67
1930	1,481,242	23.6	79,046,296	-9,988,723	-11.2	20,134,313	58,911,983		42,827,017	-10.3	0.7	54,889,850	-5.5	1.28	0.93
1925	1,881,469	29.5	89,035,019	1,771,056	2.0	(3)	(3)		47,755,377	-5.8	(9)	58,058,513	-39.3	1.22	(3)
1920	[2]1,521,675	23.6	87,263,963	-49,508,937	-36.2	21,617,862	65,646,101		50,688,082	42.9	0.8	95,569,868	232.1	1.89	1.46
[10]1910	[2]1,843,610	29.0	136,772,900	---------	-----	42,266,243	94,506,657		35,470,276	129.8	0.4	28,781,078	------	0.81	0.30
1900	(3)	(3)	(3)	(3)	(3)	(3)	99,916,598		15,432,603	-57.6	0.2	(3)	(3)	(3)	(3)
1890	(3)	(3)	(3)	(3)	(3)	(3)	53,885,597		36,367,747	------	0.7	(3)	(3)	(3)	(3)
Apricots 1940	103,456	1.7	6,368,357	-879,468	-12.1	869,108	5,499,249	bu.	11,548,466	40.4	2.1	9,373,873	-25.2	0.81	1.70
1930	60,062	1.0	7,247,825	2,117,543	41.3	1,187,194	6,060,631		118,225,889	34.2	1.4	12,524,049	2.5	1.52	2.07
1920	[2]22,999	0.4	5,130,282	504,366	10.9	1,284,202	3,846,080		6,130,086	47.7	1.6	12,223,052	323.8	1.99	3.18
1910	[2]139,167	2.2	4,625,916	---------	-----	956,202	3,669,714		4,150,263	57.1	1.1	2,884,119	------	0.69	0.79
1900	(3)	(3)	(3)	(3)	(3)	(3)	(3)		2,642,128	163.8	(9)	(3)	(3)	(3)	(3)
1890	(3)	(3)	(3)	(3)	(3)	(3)	1,582,191		1,001,482	------	0.6	(3)	(3)	(3)	(3)
Pears 1940	901,433	15.8	14,460,416	-4,975,721	-25.6	2,046,254	12,414,162	bu.	24,980,749	-6.0	2.0	18,552,254	-1.0	0.74	1.49
1935	1,225,152	18.0	19,436,137	-1,834,635	-8.6	2,741,362	16,694,775		[11]26,579,416	36.2	1.6	18,743,511	-37.9	0.71	1.12
1930	1,079,368	17.2	21,270,772	-1,927,707	-8.3	5,228,239	16,042,533		[11]19,519,836	------	1.2	30,196,329	------	1.55	1.88
1925	1,500,075	23.5	23,198,479	2,498,820	12.1	(3)	(3)		(3)	(3)	(3)	(3)	(3)	(3)	(3)
1920	[2]1,143,280	17.7	20,699,659	-3,275,750	-13.7	6,052,247	14,647,412		14,204,265	60.7	1.0	26,439,735	234.2	1.86	1.81
1910	[2]1,276,366	20.1	23,975,409	---------	-----	8,803,865	15,171,524		8,840,733	33.4	0.6	7,910,600	------	0.89	0.52
1900	(3)	(3)	(3)	(3)	(3)	(3)	17,716,184		6,625,417	116.2	0.4	(3)	(3)	(3)	(3)
1890	(3)	(3)	(3)	(3)	(3)	(3)	5,115,055		3,064,375	------	0.6	(3)	(3)	(3)	(3)
Quinces 1940	12,294	0.2	130,823	-47,923	-26.8	29,990	100,833	bu.	83,869	-18.5	0.6	65,182	-33.1	1.02	0.85
1930	17,324	0.3	178,746	---------	-----	36,996	141,750		78,353	------	0.6	97,485	------	1.24	0.69
1910	[2]229,860	3.6	1,749,200	---------	-----	594,801	1,154,399		428,672	------	0.4	517,243	------	1.21	0.45
Plums and prunes 1940	697,062	11.4	24,759,156	-5,617,188	-18.5	3,095,887	21,663,269	bu.	25,646,331	10.1	1.2	19,280,549	-2.9	0.75	0.89
1935	921,900	13.5	30,376,324	-3,537,496	-10.4	3,097,780	27,278,544		23,296,579	16.3	0.9	19,852,955	8.5	0.85	0.73
1930	901,462	14.3	33,913,820	-3,717,019	-9.9	4,514,409	29,399,411		20,038,147	------	0.7	18,645,942	------	0.93	0.63
1925	1,236,416	19.4	37,630,839	7,803,278	26.2	(3)	(3)		(3)	(3)	(3)	(3)	(3)	(3)	(3)
1920	[2]915,829	14.2	29,827,561	-541,029	-1.8	9,375,268	20,452,293		19,083,942	23.3	0.9	40,984,423	297.9	2.15	2.00
1910	[2]1,120,130	17.6	30,368,590	---------	-----	6,923,581	23,445,009		15,480,170	76.6	0.7	10,299,495	------	0.67	0.44
1900	(3)	(3)	(3)	(3)	(3)	(3)	30,780,892		8,764,032	243.1	0.3	(3)	(3)	(3)	(3)
1890	(3)	(3)	(3)	(3)	(3)	(3)	7,078,191		2,554,392	------	0.4	(3)	(3)	(3)	(3)
Nectarines 1940	4,996	0.1	256,854	108,735	73.4	80,375	176,479	bu.	347,204	424.9	2.0	283,070	185.2	0.82	1.60
1930	1,850	(12)	148,119	---------	-----	64,009	84,110		66,148	------	0.8	99,236	------	1.50	1.18
Grapes[13] 1940	762,084	12.5	291,856,317	-49,188,893	-14.4	18,514,303	273,342,014	lb.	4,409,453,142	18.2	16.1	37,789,728	-0.9	0.009	0.14
1935	1,114,233	18.4	341,045,210	-25,799,352	-7.0	16,643,145	324,402,065		3,730,286,954	-3.9	11.5	38,115,350	-32.1	0.010	0.12
1930	955,447	15.2	366,844,562	-14,646,554	-3.8	24,653,072	342,191,490		3,883,397,110	------	11.3	56,188,987	------	0.014	0.16
1925	1,459,218	22.9	381,491,116	128,342,362	50.7	(3)	(3)		(3)	(3)	(3)	(3)	(3)	(3)	(3)
1920	[2]1,074,592	16.7	253,148,754	-24,151,412	-8.7	27,394,469	225,754,285		2,516,840,387	11.1	11.1	95,586,021	333.9	0.038	0.42
1910	[2]924,139	14.5	277,300,166	---------	-----	52,698,644	224,601,522		2,265,065,205	74.1	10.1	22,027,961	56.3	0.010	0.10
1900	(3)	(3)	(3)	(3)	(3)	(3)	182,329,714		1,300,984,097	------	7.1	14,090,234	------	0.011	0.08
Figs 1940	156,392	2.6	2,746,251	-2,198,627	-44.5	280,301	2,465,950	lb.	190,599,625	42.6	77	3,194,069	-51.8	0.017	1.30
1930	130,763	2.1	4,944,878	3,275,082	196.1	1,203,376	3,741,502		133,645,481	397.3	36	6,628,074	135.7	0.050	1.77
1920	[2]90,335	1.4	1,669,796	-180,561	-9.8	783,413	886,383		26,876,827	-23.3	30	2,811,660	249.8	0.105	3.17
1910	[2]98,493	1.5	1,850,357	---------	-----	1,028,717	821,640		35,060,395	189.8	43	803,810	------	0.023	0.98
1900	(3)	(3)	(3)	(3)	(3)	(3)	(3)		12,994,834	------	(3)	(3)	(3)	(3)	(3)

See footnotes at end of table.

TABLE 4.—SPECIFIED TREE FRUITS, GRAPES, AND NUTS—SUMMARY FOR THE UNITED STATES: 1840 TO 1940—Continued

(Percent not shown when more than 1,000. Increase or decrease not shown for periods of more than 10 years. Figures for divisions and States in tables 12 to 25)

FRUIT AND YEAR	FARMS REPORTING		NUMBER OF TREES OR VINES					QUANTITY HARVESTED[1]							
				Increase or decrease (-)					Amount			Value (dollars)			
	Number	Percent of all farms	Total	Number	Percent	Not of bearing age	Of bearing age	Unit	Total	Percent increase or decrease (-)	Yield per tree or vine of bearing age	Total	Percent increase or decrease (-)	Average per unit	Average per tree or vine of bearing age
Orchard fruits—Continued															
Avocados 1940	5,718	0.1	993,486	318,143	47.1	243,325	750,161	lb.	27,730,896	xxxxx	37.0	1,341,411	112.8	0.05	1.79
1930	3,468	0.1	675,343	559,933	485.2	412,855	262,488	box	140,492	xxxxx	0.5	630,453	226.6	4.49	2.40
1920	8523	(12)	115,410	80,284	228.6	75,723	39,687	crate	24,128	390.4	0.6	193,024	-----	8.00	4.86
1910	8186	(12)	35,126	----------	-----	23,072	12,054	crate	4,920	-----	0.4	10,100	-----	2.05	0.84
Bananas 1940	77	(12)	148,970	-29,760	-76.9	144,597	144,373	bunch	2,662	-58.3	0.6	2,965	-63.4	1.11	0.68
1930	557	(12)	1438,750	17,306	80.7	1420,273	1418,477		6,457	0.5	0.3	8,107	1.2	1.26	0.44
1920	8152	(12)	1421,444	-9,185	-30.0	146,970	1414,474		6,405	-36.3	0.4	8,010	41.5	1.25	0.55
1910	6110	(12)	1430,629	----------	-----	147,515	1423,114		10,060	-----	0.4	5,661	-----	0.56	0.24
Cherimoyas 1940	8	(12)	320	----------	-----	111	209	lb.	630	-----	3.0	158	-----	0.25	0.76
Dates 1940	921	(12)	205,609	87,494	74.1	55,996	149,613	lb.	5,946,408	200.2	39.7	413,277	81.9	0.07	2.76
1930	620	(12)	118,115	28,320	31.5	69,422	48,693		1,981,090	945.4	40.7	227,192	466.7	0.11	4.67
1920	8143	(12)	89,795	62,975	234.8	71,592	18,203		189,509	-----	10.4	40,092	-----	0.21	2.20
1910	830	(12)	26,820	----------	-----	22,269	4,551		9,947	-----	2.2	533	-----	0.05	0.12
Guavas 1940	992	(12)	44,978	5,347	13.5	10,306	34,672	lb.	359,153	34.1	10.4	8,166	-2.7	0.02	0.24
1930	1,317	(12)	39,631	-2,422	-5.8	13,765	25,866		267,874	-9.3	10.4	8,390	-18.6	0.03	0.32
1920	8518	(12)	42,053	22,899	119.6	13,417	28,636		295,309	-16.6	10.3	10,304	-11.4	0.03	0.36
1910	8340	(12)	19,154	----------	-----	3,807	15,347		354,062	-78.9	23.1	11,628	-----	0.03	0.76
1900	(3)	(3)	(3)	(3)	(3)	(3)	113,091		1,877,165	-----	14.8	(3)	(3)	(3)	(3)
Jujubes 1940	217	(12)	1,035	-889	-46.2	312	723	lb.	12,975	254.4	17.9	1,272	280.8	0.10	1.76
1930	228	(12)	1,924	----------	-----	866	1,058		3,661	-----	3.5	334	-----	0.09	0.32
Litchi 1940	2	(12)	2	----------	-----	----------	2	lb.	26	-----	13.0	1	-----	0.04	0.50
Loquats 1940	527	(12)	4,187	-3,057	-42.2	897	3,290	lb.	181,422	xxxxx	55.1	5,949	-86.8	0.03	1.81
1930	675	(12)	7,244	3,486	92.8	2,213	5,031	box	18,063	317.4	3.6	45,160	160.9	2.50	8.98
1920	8296	(12)	3,758	-1,044	-21.7	462	3,296		4,329	-4.7	1.3	17,312	194.4	4.00	5.25
1910	8176	(12)	4,802	----------	-----	1,011	3,791		4,541	-----	1.2	5,880	-----	1.29	1.55
Mangoes 1940	221	(12)	15,459	786	5.4	4,920	10,539	lb.	411,791	-----	39.1	8,236	85.8	0.02	0.78
1930	371	(12)	14,673	3,182	27.7	7,644	7,029	box	1,679	-88.1	0.2	4,482	-75.7	2.67	0.64
1920	8173	(12)	11,491	-1,188	-9.4	5,312	6,179		5,263	-0.3	0.9	18,423	221.0	3.50	2.98
1910	8199	(12)	12,679	----------	-----	7,775	4,904		5,278	-----	1.1	5,739	-----	1.09	1.17
Olives 1940	4,898	0.1	1,158,744	-407,267	-26.3	52,492	1,066,252	lb.	39,462,020	-5.8	36.3	1,573,081	-7.5	0.04	1.45
1930	4,498	0.1	1,546,011	-66,761	-4.1	206,987	1,339,024		41,808,000	136.5	31.2	1,700,005	20.0	0.04	1.27
1920	83,081	(12)	1,612,792	642,833	66.3	694,539	918,253		17,076,581	7.7	19.3	1,416,377	250.1	0.08	1.54
1910	83,174	(12)	969,959	----------	-----	123,784	846,175		16,405,493	224.6	19.4	404,574	-----	0.02	0.48
1900	(3)	(3)	(3)	(3)	(3)	(3)	1,540,155		5,053,637	-----	3.3	(3)	(3)	(3)	(3)
Papayas 1940	233	(12)	1438,225	25,362	197.2	1413,029	1425,196	lb.	313,117	62.7	12.4	15,726	-18.3	0.05	0.52
1930	116	(12)	1412,863	----------	-----	142,983	149,880		192,471	-----	19.5	19,248	-----	0.10	1.95
Passion fruit 1940	6	(12)	144,843	4,710	-----	14726	144,117	lb.	4,500	-----	1.1	135	-----	0.03	0.03
1930	5	(12)	14133	----------	-----	14128	145		15	-----	3.0	1	-----	0.07	0.20
Peachcots 1940	10	(12)	281	----------	-----	31	250	bu.	150	-----	0.6	144	-----	0.96	0.58
Persimmons, Japanese 1940	5,796	0.1	138,600	-119,313	-46.3	21,815	116,785	lb.	5,098,124	1.6	43.7	97,724	-47.7	0.02	0.84
1930	3,432	0.1	257,913	205,497	392.1	123,890	134,023		5,019,360	255.5	37.5	186,762	58.7	0.04	1.39
1920	8691	(12)	52,416	18,749	55.7	24,414	28,002		1,412,592	337.7	50.4	117,716	-----	0.08	4.20
1910	8687	(12)	33,667	----------	-----	17,176	16,491		322,704	157.2	19.6	9,087	-----	0.03	0.55
1900	(3)	(3)	(3)	(3)	(3)	(3)	6,890		136,050	-----	19.7	(3)	(3)	(3)	(3)
Pineapples 1940	43	(12)	14185,414	-1,190,241	-86.5	1487,620	1497,794	crate	8,098	-32.0	0.1	14,981	-49.7	1.85	0.15
1930	60	(12)	141,375,655	-1,148,599	-45.5	14372,760	141,002,895		11,906	-64.2	(15)	29,787	-73.1	2.50	0.03
1920	838	(12)	142,524,254	-36,269,948	-93.5	141,599,660	14924,594		26,016	-96.7	(15)	110,569	-84.9	4.25	0.12
1910	8589	(12)	1438,794,202	----------	-----	142,602,813	1436,191,389		778,651	xxxxx	(15)	734,090	-----	0.94	3.02
1900	(3)	(3)	(3)	(3)	(3)	(3)	1414,580,412	No.	2,865,880	-----	(16)	(3)	(3)	(3)	(3)
Plumcots 1940	83	(12)	749	----------	-----	196	553	bu.	639	-----	1.2	386	-----	0.60	0.70
Pomegranates 1940	1,439	(12)	63,555	-60,943	-49.0	26,007	37,548	lb.	1,479,516	-48.1	39.4	18,510	-76.2	0.01	0.49
1930	1,796	(12)	124,498	88,026	120.5	8,333	116,165		2,849,290	176.7	24.5	77,801	25.9	0.03	0.67
1920	8399	(12)	36,472	38,264	210.1	28,303	28,169		1,029,757	573.8	36.6	61,766	-----	0.06	2.19
1910	8666	(12)	18,208	----------	-----	9,275	8,933		152,825	-----	17.1	4,203	-----	0.03	0.47
Sapodillas 1940	39	(12)	2,534	2,136	536.7	112	2,422	lb.	65,626	xxxxx	27.1	2,035	825.0	0.03	0.84
1930	33	(12)	398	-642	-61.7	38	360	box	55	-86.3	0.2	220	-84.3	4.00	0.61
1920	6	(12)	1,040	----------	-----	839	201		401	-----	2.0	1,404	-----	3.50	6.99
Sapotes 1940	2	(12)	2	----------	-----	1	1	-----	----------	-----	----	----------	-----	----	-----
Sugar apples 1940	16	(12)	792	706	810.3	150	642	lb.	3,065	xxxxx	4.8	214	71.2	0.07	0.33
1930	17	(12)	87	-5,552	-98.5	7	80	box	25	-87.6	0.3	125	-82.2	5.00	1.56
1920	810	(12)	5,639	----------	-----	4,575	1,064		201	-----	0.2	704	-----	3.50	0.66
Unspecified 1940	24	(12)	191	----------	-----	28	163	xxxxxx	xxxxxxxxxxxx	xxxxx	xxxx	144	-99.7	----	0.88
1930	(3)	(3)	(3)	(3)	(3)	(3)	(3)	xxxxxx	xxxxxxxxxxxx	xxxxx	xxxx	41,744	-70.4	----	(3)
1920	(3)	(3)	(3)	(3)	(3)	(3)	(3)	xxxxxx	xxxxxxxxxxxx	xxxxx	xxxx	141,143	-----	----	(3)
1910	(3)	(3)	(3)	(3)	(3)	(3)	(3)	xxxxxx	xxxxxxxxxxxx	xxxxx	xxxx	12,160	-----	----	(3)

See footnotes at end of table.

TABLE 4.—SPECIFIED TREE FRUITS, GRAPES, AND NUTS—SUMMARY FOR THE UNITED STATES: 1840 TO 1940—Continued

(Percent not shown when more than 1,000. Increase or decrease not shown for periods of more than 10 years. Figures for divisions and States in tables 12 to 25)

Fruit and year	Farms reporting: Number	Farms reporting: Percent of all farms	Number of trees or vines: Total	Number of trees or vines: Increase or decrease (-): Number	Number of trees or vines: Increase or decrease (-): Percent	Number of trees or vines: Not of bearing age	Number of trees or vines: Of bearing age	Quantity harvested[1]: Unit	Quantity harvested: Amount: Total	Quantity harvested: Amount: Percent increase or decrease (-)	Quantity harvested: Amount: Yield per tree or vine of bearing age	Quantity harvested: Value (dollars): Total	Quantity harvested: Value (dollars): Percent increase or decrease (-)	Quantity harvested: Value (dollars): Average per unit	Quantity harvested: Value (dollars): Average per tree or vine of bearing age
Nuts, total 1940	332,356	5.5	33,977,992	15,888,674	87.8	13,064,917	20,913,075	xxxxxx	xxxxxxxxxxxx	xxxxx	xxxx	23,758,389	23.4	----	1.14
1930	(3)	(3)	18,089,318	7,303,086	67.7	6,205,304	11,884,014	xxxxxx	xxxxxxxxxxxx	xxxxx	xxxx	19,229,990	-35.3	----	1.62
1920	(3)	(3)	10,786,232	2,473,447	29.8	4,262,107	6,524,125	xxxxxx	xxxxxxxxxxxx	xxxxx	xxxx	29,714,396	569.1	----	4.55
1910	(3)	(3)	8,312,785	----	----	3,284,997	5,027,788	xxxxxx	xxxxxxxxxxxx	xxxxx	xxxx	4,447,674	----	----	0.88
Almonds 1940	11,551	0.2	5,470,678	1,060,438	24.0	1,104,433	4,366,245	lb.	47,910,710	409.5	11.0	4,920,696	118.0	0.10	1.13
1930	9,216	0.1	4,410,240	558,142	14.5	499,982	3,910,258		9,403,155	-40.7	2.4	2,257,045	-43.1	0.24	0.58
1920	812,845	0.2	3,852,098	2,274,561	144.2	1,420,983	2,431,115		15,852,965	133.4	6.5	5,963,264	458.7	0.25	1.65
1910	87,815	0.1	1,577,537	----	----	389,575	1,167,962		6,793,539	-4.9	5.7	711,970	----	0.10	0.60
1900	(3)	(3)	(3)	(3)	(3)	(3)	1,649,072		7,142,710	----	4.3	(3)	(3)	(3)	(3)
Butternuts 1940	17	(12)	32	----	----	21	11	lb.	222	----	20.2	12	----	0.05	1.09
Cashews 1940	1	(12)	2	----	----	----	2	----	----	----	----	----	----	----	----
Coconuts 1940	23	(12)	22,269	22,059	----	16,604	5,665	No.	94,775	----	16.7	4,262	----	0.04	0.76
1930	9	(12)	210	-31,142	-99.3	167	43		1,000	-99.8	23.3	130	-99.7	0.13	3.02
1920	89	(12)	31,352	29,569	----	594	30,758		612,660	----	19.9	42,868	----	0.07	1.39
1910	814	(12)	1,783	----	----	561	1,222		17,012	-87.5	13.9	501	----	0.03	0.41
1900	(3)	(3)	(3)	(3)	(3)	(3)	48,664		136,600	----	2.8	(3)	(3)	(3)	(3)
Chestnuts (cultivated) 1940	387	(12)	26,488	7,951	42.9	17,508	8,980	lb.	131,321	35.6	14.6	8,137	-10.8	0.06	0.91
1930	444	(12)	18,537	----	----	9,811	8,726		96,847	----	11.1	9,102	----	0.09	1.04
Filberts and hazelnuts 1940	11,874	0.2	1,416,117	836,993	144.5	454,782	961,335	lb.	6,217,116	----	6.5	701,142	----	0.11	0.73
1930	4,678	0.1	579,124	----	----	350,251	228,873		412,118	----	1.8	57,879	----	0.14	0.25
Pecans (improved and wild)[17] 1940	278,146	4.6	10,961,191	1,814,116	19.8	2,379,891	8,581,300	lb.	72,938,334	178.5	8.5	7,416,391	68.4	0.10	0.86
1930	195,710	3.1	9,147,075	273,103	3.1	3,729,170	5,417,905		26,150,546	----	4.8	4,403,696	----	0.17	0.81
1925	231,171	3.6	8,873,972	3,944,493	80.0	4,439,477	4,434,495		(3)	(3)	(3)	(3)	(3)	(3)	(3)
1920	[8]102,052	1.6	4,929,479	1,624,892	49.2	2,257,288	2,672,191		31,808,548	221.6	11.9	7,792,086	702.0	0.24	2.92
1910	837,549	0.8	3,304,587	----	----	1,885,066	1,619,521		9,890,769	208.4	6.1	971,596	----	0.10	0.60
1900	(3)	(3)	(3)	(3)	(3)	(3)	(3)		3,206,850	----	(3)	(3)	(3)	(3)	(3)
Pistachios 1940	24	(12)	1,772	952	116.1	1,232	540	lb.	4,760	----	8.8	1,667	----	0.35	3.09
1930	21	(12)	820	----	----	691	129		180	----	1.4	136	----	0.76	1.05
Tung nuts 1940	2,304	(12)	12,871,344	9,038,983	248.8	8,556,789	4,114,555	lb.	2,321,139	----	0.6	52,523	----	0.02	0.01
1935	627	(12)	3,832,361	3,281,568	935.5	(3)	(3)		(3)	(3)	(3)	(3)	(3)	(3)	(3)
1930	144	(12)	350,793	----	----	341,820	8,973		119,310	----	13.3	5,969	----	0.05	0.67
Walnuts, black (cultivated) 1940	179	(12)	11,983	----	----	7,256	4,727	lb.	51,921	----	11.0	3,011	----	0.06	0.64
Walnuts, English or Persian 1940	44,231	0.7	3,394,632	-126,009	-3.6	525,886	2,868,946	lb.	128,453,715	64.3	44.8	10,628,516	-14.9	0.08	3.70
1930	31,678	0.5	3,520,641	1,547,538	78.4	1,234,511	2,286,330		78,159,951	30.6	34.2	12,489,367	-30.3	0.16	5.46
1920	[18]23,798	0.4	1,973,303	252,620	14.7	593,242	1,380,061		59,840,407	171.7	43.0	17,916,158	679.9	0.30	12.89
1910	[18]16,867	0.3	1,720,683	----	----	806,413	914,270		22,026,524	100.5	24.1	2,297,336	----	0.10	2.51
1900	(3)	(3)	(3)	(3)	(3)	(3)	726,798		10,668,065	----	14.7	(3)	(3)	(3)	(3)
Walnuts, Japanese 1940	374	(12)	1,067	----	----	438	630	lb.	12,161	----	19.3	1,828	----	0.15	2.90
Unspecified nuts 1940	15	(12)	216	-61,642	-99.9	77	139	lb.	1,250	-98.2	9.0	184	-97.2	0.15	1.32
1930	837	(12)	61,678	----	----	38,901	22,777		70,191	----	3.1	6,068	----	0.09	0.29
1910	(3)	(3)	1,708,195	----	----	403,382	1,304,813		(3)	(3)	(3)	466,271	----	(3)	0.36
Citrus fruits, total 1940	58,586	1.0	54,074,817	9,637,362	21.7	6,653,586	47,421,231	xxxxxx	xxxxxxxxxxxx	xxxxx	xxxx	91,213,645	-57.5	(3)	1.92
1930	(3)	(3)	44,437,455	17,757,814	66.6	12,087,487	32,349,968	xxxxxx	xxxxxxxxxxxx	xxxxx	xxxx	214,487,095	94.9	(3)	6.63
1920	(3)	(3)	26,679,641	9,792,671	58.0	7,259,181	19,420,360	xxxxxx	xxxxxxxxxxxx	xxxxx	xxxx	110,061,050	384.6	(3)	5.67
1910	(3)	(3)	16,887,170	----	----	5,400,402	11,486,768	xxxxxx	xxxxxxxxxxxx	xxxxx	xxxx	22,711,448	----	(3)	1.98
Oranges 1940	54,686	0.9	37,153,064	-1,782,585	-4.6	4,541,632	32,611,432	ton	2,872,674	xxxxx	0.09	61,192,538	-46.2	21.30	1.88
1935	65,708	1.0	38,935,649	6,977,335	21.8	5,811,281	33,124,368	field box	70,482,013	31.2	2.1	115,737,997	-23.4	1.61	3.45
1930	46,558	0.7	31,958,314	1,621,512	5.3	7,595,102	24,363,212	box [19]	53,731,352	----	2.2	148,472,871	----	2.75	6.09
1925	58,065	0.9	30,336,802	10,669,744	54.3	8,601,729	21,735,073		(3)	(3)	(3)	(3)	(3)	(3)	(3)
1920	[18]34,565	0.5	19,667,058	5,561,566	39.4	5,227,912	14,439,146		27,833,184	42.5	1.9	85,662,713	374.2	3.01	5.79
1910	(18)	(18)	14,105,492	----	----	4,333,067	9,772,425		19,530,129	216.6	2.0	17,641,787	----	0.90	1.81
1900	(3)	(3)	(3)	(3)	(3)	(3)	8,395,522		6,167,891	40.4	0.7	(3)	(3)	(3)	(3)
1890	(3)	(3)	13,591,138	----	----	9,705,248	3,885,890		[20] 4,391,787	----	1.1	6,602,099	----	1.50	1.70
Grapefruit 1940	26,768	0.4	10,974,035	-2,187,066	-16.6	866,594	10,107,441	ton	1,235,873	xxxxx	0.12	14,304,130	-27.4	11.58	1.42
1935	28,150	0.4	13,161,101	3,924,448	42.5	3,080,095	10,081,006	field box	19,495,340	123.5	1.9	19,893,166	-13.4	1.01	1.95
1930	20,598	0.3	9,236,653	4,210,348	83.8	4,128,489	5,108,164	box [19]	8,722,429	----	1.7	22,731,632	----	2.61	4.45
1925	21,865	0.3	5,026,305	1,952,828	63.5	1,543,123	3,483,182		(3)	(3)	(3)	(3)	(3)	(3)	(3)
1920	[18]11,431	0.2	3,073,477	1,722,840	127.6	1,135,024	1,938,453		5,658,437	207.5	1.9	7,176,703	248.3	1.96	3.70
1910	[18]6,172	0.1	1,350,637	----	----	640,597	710,040		1,189,250	----	1.7	2,080,610	----	1.75	2.90
1900	(3)	(3)	(3)	(3)	(3)	(3)	202,723		30,790	xxxxx	0.2	(3)	(3)	(3)	(3)
1890	(3)	(3)	16,146	----	----	12,867	3,279	bbl.	10,080	----	0.6	27,216	----	2.70	8.30
Lemons 1940	13,717	0.2	5,448,927	2,282,493	72.1	1,103,503	4,345,424	ton	402,609	xxxxx	0.09	15,472,050	-64.2	38.43	3.56
1930	8,848	0.1	3,166,434	-588,535	-15.2	342,640	2,823,794	box [19]	9,336,051	41.8	3.3	43,219,543	126.3	4.63	15.31
1920	[18]11,045	0.2	3,734,969	2,381,938	176.0	813,361	2,921,608		6,585,269	137.7	2.3	19,102,267	530.1	2.90	6.54
1910	[18]5,605	0.1	1,353,031	----	----	396,111	956,920		2,770,313	216.9	2.9	2,993,738	----	1.08	3.13
1900	(3)	(3)	(3)	(3)	(3)	(3)	1,518,534		876,876	----	0.6	(3)	(3)	(3)	(3)

See footnotes at end of table.

TABLE 4.—SPECIFIED TREE FRUITS, GRAPES, AND NUTS—SUMMARY FOR THE UNITED STATES: 1840 TO 1940—Continued

(Percent not shown when more than 1,000. Increase or decrease not shown for periods of more than 10 years. Figures for divisions and States in tables 12 to 25)

FRUIT AND YEAR	FARMS REPORTING		NUMBER OF TREES OR VINES					QUANTITY HARVESTED[1]							
				Increase or decrease (-)					Amount			Value (dollars)			
	Number	Percent of all farms	Total	Number	Percent	Not of bearing age	Of bearing age	Unit	Total	Percent increase or decrease (-)	Yield per tree or vine of bearing age	Total	Percent increase or decrease (-)	Average per unit	Average per tree or vine of bearing age
Citrus fruits—Continued															
Limes 1940	2,551	(12)	474,142	412,880	674.0	135,136	339,006	lb.	6,994,166	xxxxx	21	223,962	395.1	0.03	0.66
1930	595	(12)	61,262	-135,788	-68.9	17,516	43,746	box[19]	8,956	-67.9	0.2	45,240	-53.6	5.05	1.03
1920	[18]189	(12)	197,050	121,424	160.6	81,306	115,744		27,861	146.2	0.2	97,517	681.5	3.50	0.84
1910	[18]135	(12)	75,626	----------	-----	30,259	45,367		11,518	-50.4	0.2	12,478	-----	1.10	0.27
1900	(3)	(3)	(3)	(3)	(3)	(3)	42,052		22,859	-----	0.5	(3)	(3)	(3)	(3)
Calamondins 1940	36	(12)	280	----------	-----	7	273	lb.	2,434	-----	9	25	-----	0.01	0.09
Citrons 1940	19	(12)	2,854	1,086	61.4	457	2,397	lb.	13,050	xxxxx	5	327	-82.4	0.03	0.14
1930	17	(12)	1,768	283	17.5	978	790	box[19]	1,236	-38.5	1.6	1,855	-78.8	1.50	2.35
1920	164	(12)	1,505	1,467	-----	1	1,504		2,002	-----	1.3	8,008	-----	4.00	5.32
1910	183	(12)	38	----------	-----	30	8		6	-93.5	0.8	9	-----	1.50	1.12
1900	(3)	(3)	(3)	(3)	(3)	(3)	4,780		90	-----	(21)	(3)	(3)	(3)	(3)
Citronquats 1940	2	(12)	2	----------	-----	----------	2	lb.	60	-----	30	1	-----	0.02	0.50
Kumquats 1940	907	(12)	13,602	609	4.7	4,103	9,499	lb.	425,814	xxxxx	45	10,749	-23.0	0.03	1.13
1930	747	(12)	12,993	7,211	124.7	2,755	10,238	box[19]	5,585	142.1	0.5	13,951	0.8	2.50	1.36
1920	1878	(12)	5,782	3,436	146.5	1,577	4,205		2,307	107.5	0.5	13,842	389.8	6.00	3.29
1910	1835	(12)	2,346	----------	-----	358	1,988		1,112	-----	0.6	2,826	-----	2.54	1.42
Lemons 1940	1	(12)	612	----------	-----	612	----------	------	----------	-----	-----	----------	-----	-----	------
Limequats 1940	49	(12)	242	211	680.6	139	103	lb.	1,124	xxxxx	11	44	-----	0.04	0.43
1930	10	(12)	31	----------	-----	7	24	box[19]	1	-----	(21)	3	-----	3.00	0.12
Mangerines 1940	1	(12)	1	----------	-----	----------	1	------	----------	-----	-----	----------	-----	-----	------
Tangelos 1940	93	(12)	7,046	----------	-----	1,402	5,644	lb.	1,170,030	-----	207	9,819	-----	0.01	1.74
Tangerine limes 1940	1	(12)	1	----------	-----	----------	1	------	----------	-----	-----	----------	-----	-----	------
Other citrus fruits[22] 1940	4	(12)	9	----------	-----	1	8	------	----------	-----	-----	----------	-----	-----	------

[1] Data for quantity harvested and value are for the calendar year preceding the date of enumeration, with the following exceptions: Citrus fruit in 1940 Census which covered fruit harvested in 1938 and 1939 from the bloom of 1938 in Arizona and California, and fruit harvested in 1939 and 1940 from the bloom of 1939 in all other citrus regions; and in the censuses of 1870, 1860, and 1850, the products are for the year ending June 1 of the census year.
[2] Farms reporting any trees or vines, April 1, 1940; or production, 1939 (for citrus fruit, crop year specified).
[3] Not available.
[4] Value of 8 specified fruits only.
[5] Farms reporting fruit trees, not including farms reporting only grapevines and/or nut trees.
[6] Value of orchard products.
[7] Acres.
[8] Farms reporting trees of bearing age.
[9] Less than one-tenth of 1 bushel.
[10] Nectarines included.
[11] Recomputed on basis of revised conversion factors. See text discussion.
[12] Less than one-tenth of 1 percent.
[13] In 1890 there were 93,686 acres in nonbearing vines, 307,575 acres in bearing vines, and 572,139 tons of grapes sold for table use, to wineries, etc.
[14] Number of plants.
[15] Less than one-tenth of 1 crate.
[16] Less than 1.
[17] Improved and wild in 1940; cultivated and wild in 1930 and 1925; not specified prior to 1925 whether or not both were to be reported.
[18] Farms reporting trees of bearing age. For oranges, figures are for farms reporting oranges other than tangerines or mandarins. In 1920 tangerine trees of bearing age were reported on 809 farms. In 1910 tangerine trees of bearing age were reported on 322 farms and mandarin trees of bearing age on 22 farms.
[19] Boxes; kind not specified.
[20] Does not include production for Louisiana which was given in number of fruits and amounted to 2,208,750 oranges.
[21] Less than one-tenth of 1 box.
[22] Figures for "other citrus fruits" on this table do not agree with those shown on table 25 as more fruits are shown separately for the United States than for the individual States.

Apples.—Apples are the most universally grown of all the fruit crops, with 1,813,907 farms reporting production in 1939, or trees on the farm, April 1, 1940. This is 72.3 percent of the United States total of 2,508,804 farms reporting any orchard fruits or nuts. Table 13 shows the comparative figures for apples over the past three census periods. It may be noted that the total number of apple trees has declined from 116,304,273 in 1930 to 71,663,067 in 1940, or a decrease of 38.4 percent. For this crop, a frequency table has also been prepared giving the farms reporting, tabulated by number of bearing trees. This table also shows United States and State totals of farms reporting by number of nonbearing trees.

Cherries.—In three regions two inquiries were carried for cherries, asking for a separation of sour and sweet cherries. Figures for these two groups are given in table 15 for those States where such a separation was made. In appraising these reports, it should be remembered that the correct distinction between the sour and sweet cherries is not one of common usage, especially in regions where the sour cherry is of major importance. For this reason, there was some misunderstanding by the enumerators of the term "sweet cherry" and this should be taken into consideration when comparing these two groups.

Peaches.—The 1940 schedule called for a separation of clingstone and freestone peaches in Arizona and California. However, California is the only State where the separate totals of each type are of special interest. Accompanying table 5 shows this breakdown for the two States concerned.

Pears.—In accordance with the unit of measure most widely used in each region, the 1939 pear production was reported in tons in Arizona and California, and in bushels in all other States. The 1934 production of this fruit in California and the 1929 production in California and selected counties in Arizona, Idaho, Oregon, and Washington was also carried in tons. The production figure, when published in the general summary tables in 1930 and 1935, was converted to bushels for these States using the conversion factor of 56 pounds per bushel. Recent investigation indicates that the weight per bushel of pears should be 50 pounds. For the current summary table, this weight has been used in converting the 1939 production from tons to bushels and in recomputing the production for the years 1929 and 1934.

For pears, as for peaches, a breakdown into two groups was asked for—Bartlett pears and pears other than Bartlett. In addition to Arizona and California, this separation was asked for in Idaho, Nevada, Oregon, Utah, and Washington. Table 6 shows this breakdown.

TABLE 5.—PEACHES, BY SPECIFIED VARIETIES—FARMS REPORTING AND NUMBER OF TREES, 1940; AND QUANTITY HARVESTED AND VALUE, 1939; FOR ARIZONA AND CALIFORNIA

(Total number of trees, total quantity harvested, and total value in table 4)

ITEM	Arizona	California
Farms reporting any peaches [1]	2,426	22,328
Clingstone peaches:		
Farms reporting [1]	1,155	11,751
Number of trees, total	16,828	4,542,083
Not of bearing age	2,783	969,488
Of bearing age	14,045	3,572,595
Quantity harvested (tons) [2]	476	304,352
Value (dollars)	22,712	6,396,884
Freestone peaches:		
Farms reporting [1]	2,036	17,188
Number of trees, total	50,479	3,793,419
Not of bearing age	14,356	720,296
Of bearing age	36,123	3,073,123
Quantity harvested (tons) [2]	1,827	178,767
Value (dollars)	86,003	4,241,759

[1] Farms reporting trees, April 1, 1940, or production, 1939.
[2] Fresh fruit basis.

TABLE 6.—PEARS, BY SPECIFIED VARIETIES—FARMS REPORTING AND NUMBER OF TREES, 1940; AND QUANTITY HARVESTED AND VALUE, 1939; FOR SPECIFIED STATES

(Total number of trees, total quantity harvested, and total value in table 4)

ITEM	Arizona	California	Idaho	Nevada	Oregon	Utah	Washington
Farms reporting any pears [1]	1,200	13,841	4,648	594	22,152	2,587	31,156
Bartlett pears:							
Farms reporting [1]	743	11,243	3,150	485	19,373	2,059	27,122
Number of trees, total	4,509	3,448,528	25,791	1,986	549,292	86,626	1,124,071
Not of bearing age	1,548	218,143	8,264	380	91,734	19,075	73,810
Of bearing age	2,961	3,230,385	17,527	1,606	457,558	66,551	1,050,261
Quantity harvested	[2] 155	[2] 166,866	[3] 34,765	[3] 2,546	[3] 1,411,774	[3] 115,194	[3] 4,075,080
Value (dollars)	7,688	5,657,395	38,927	3,439	967,951	121,219	2,859,499
Pears other than Bartlett:							
Farms reporting [1]	634	5,060	2,342	220	8,728	961	12,803
Number of trees, total	4,313	1,048,788	15,461	943	735,308	18,026	433,895
Not of bearing age	720	76,039	3,275	164	114,019	3,404	45,499
Of bearing age	3,593	972,749	12,186	779	621,279	14,622	388,196
Quantity harvested	[2] 133	[2] 47,052	[3] 30,984	[3] 1,576	[3] 2,130,040	[3] 22,371	[3] 1,455,874
Value (dollars)	5,310	1,192,853	27,748	1,970	1,423,027	21,903	1,205,802

[1] Farms reporting trees, April 1, 1940, or production, 1939.
[2] Tons (fresh fruit basis).
[3] Bushels (fresh fruit basis).

Plums and prunes.—Production for these fruits was carried in three units on the 1940 schedule, depending upon the most usual unit of measure for the region concerned. In Region 8 (Idaho, Nevada, Oregon, Utah, and Washington) this fruit was reported in pounds, fresh weight. Only in Region 9 (Arizona and California) were plums and prunes separated. In Region 9, plums were carried in tons fresh weight and prunes in tons dry weight. All other regions reported plums and prunes in bushels, fresh weight. The accompanying table 7 gives data for plums and prunes in Arizona and California where the separation of these fruits was made.

To obtain a common unit for the United States Summary, all production was converted to bushels, fresh weight. In converting prune production in Arizona and California from dry weight to fresh weight, the reported production was multiplied by 2.5. The weight of 56 pounds per bushel was used in converting to a common unit.

TABLE 7.—PLUMS AND PRUNES—FARMS REPORTING AND NUMBER OF TREES, 1940; AND QUANTITY HARVESTED AND VALUE, 1939; FOR ARIZONA AND CALIFORNIA

(Total number of trees, total quantity harvested, and total value in table 4)

ITEM	Arizona	California
Farms reporting plums and/or prunes [1]	1,230	21,824
Plums:		
Farms reporting [1]	1,195	13,086
Number of trees, total	8,534	2,748,622
Not of bearing age	2,832	305,024
Of bearing age	5,702	2,443,598
Quantity harvested (tons, fresh weight)	145	63,246
Value (dollars)	6,952	2,802,767
Prunes:		
Farms reporting [1]	115	11,842
Number of trees, total	611	11,358,769
Not of bearing age	261	887,043
Of bearing age	350	10,471,726
Quantity harvested (tons, dry weight)	4	185,626
Value (dollars)	270	12,858,805

[1] Farms reporting trees, April 1, 1940, or production, 1939.

Grapes.—Grapevines of all ages decreased 20.4 percent during the last decade. On April 1, 1940 there were 291,856,317 vines, compared with 366,844,562 vines on April 1, 1930. Production in 1939 was 4,409,453,142 pounds, of which California produced 91.1 percent.

The 1940 schedule for Arizona and California segregated grapes according to (1) table varieties, (2) raisin varieties, and (3) wine or juice varieties, irrespective of use. Data covering this division are shown in the table following.

TABLE 8.—GRAPES, BY SPECIFIED VARIETIES—FARMS REPORTING AND NUMBER OF VINES, 1940; AND QUANTITY HARVESTED AND VALUE, 1939; FOR ARIZONA AND CALIFORNIA

(Totals for number of vines, quantity harvested, and value in table 4).

ITEM	Arizona	California
Farms reporting any grapes [1]	922	24,785
Table grapes (Malaga, Tokay, Emperor, etc.):		
Farms reporting [1]	492	9,363
Number of vines, total	71,564	39,586,539
Not of bearing age	14,263	2,470,653
Of bearing age	57,301	37,115,886
Quantity harvested (tons) [2]	352	472,774
Value (dollars)	18,790	9,264,071
Raisin grapes (Muscat, Thompson, Sultana, currants, etc.):		
Farms reporting [1]	423	11,903
Number of vines, total	43,780	104,820,518
Not of bearing age	1,644	6,796,382
Of bearing age	42,136	98,024,136
Quantity harvested (tons) [2]	163	1,062,134
Value (dollars)	8,297	14,094,147
Wine or juice (Zinfandel, Alicante, Carignane, etc.):		
Farms reporting [1]	76	8,977
Number of vines, total	7,536	75,256,819
Not of bearing age	2,010	4,199,855
Of bearing age	5,526	71,056,964
Quantity harvested (tons) [2]	23	472,952
Value (dollars)	1,170	6,998,815

[1] Farms reporting vines, April 1, 1940, or production, 1939.
[2] Fresh fruit basis.

Apricots.—In those regions for which one of the special supplementary schedules was used in 1930, production of apricots was reported in tons. This production was then converted to bushels, by using 56 pounds per bushel, in the preparation of the summary tables for that year. The production of apricots as shown in that summary has been recomputed, using the revised figure of 48 pounds per bushel for the current summary.

Nuts.—Tabulation of the 1940 reports of nut crops was so arranged that the total number of farms reporting a nut crop was obtained for the first time. Acreage in planted nut trees was included in the total land in tree fruits, vineyards, and planted nut trees, as given in tables 4 and 12. This acreage, however, does not include land occupied by wild or seedling pecans.

An increase in pecan production for the past ten-year period is evidenced by 42.1 percent more farms reporting this nut crop and an increase of 19.8 percent in the number of trees in 1940 over 1930. English, or Persian, walnuts showed an increase of 25.5 percent in the number of bearing trees during the decade. California accounted for more than four-fifths of the Nation's English walnut trees and production. The 1939 production of almonds was 47,910,710 pounds and of filberts and hazelnuts, 6,217,116 pounds. California reported most of the almonds and Oregon, filberts and hazelnuts.

The phenomenal increase in the plantings of tung nut trees for the production of China, or wood, oil in the last decade is, however, the most striking feature in a report on nut production. The United States total in 1930 was only 350,793 tung trees of all ages against the outstanding figure of 12,671,344 trees in 1940.

Citrus fruits.—Since citrus fruits are very limited in their range in the United States, the regionalization of the 1940 schedule offered a distinct advantage over a uniform schedule in securing information concerning these crops. The 1940 schedule carried the following instructions covering citrus production: In Regions 3, 4, and 7, "Quantity harvested in 1939 and 1940 from the bloom of 1939" and in Region 9 (California and Arizona), "Quantity harvested in 1938 and 1939 from the bloom of 1938." This made it possible, for the first time, to secure a total production for a "crop year."

Oranges and grapefruit.—In Regions 4 and 7, the 1940 schedule called for satsuma oranges, tangerines and mandarins, other early and midseason oranges, valencia and other late oranges, seedless grapefruit, and all other grapefruit. In Region 3, the 1940 schedule carried one inquiry on oranges with grapefruit to be written in and reported under the inquiry for "Other citrus fruits." In Region 9, the 1940 schedule called for valencia oranges, navel oranges, all other oranges, and grapefruit (all varieties).

The unit of production carried on the 1940 schedule for oranges and grapefruit differed between regions. The unit of production in Region 3 for oranges was bushels, and the unit for grapefruit was to be appropriate to the district and specified by the enumerator. In Region 4, oranges and grapefruit were reported in field boxes. Satsuma oranges were reported in bushels in Region 7, and other varieties of oranges and grapefruit in tons. Oranges and grapefruit were reported in tons in Region 9.

The 1935 schedule called for the production of oranges and grapefruit in field boxes. In previous censuses, the production of these crops was reported in boxes and the instructions to the enumerators did not give any information concerning the type of box wanted. For this reason, the figures for previous Censuses may not be exactly comparable.

The number of orange trees on farms, April 1, 1940, was reported as 37,153,064, an increase of 16.3 percent from the number, April 1, 1930. Trees of bearing age increased 33.9 percent during the decade, to 32,611,432, while the number of nonbearing trees decreased 40.2 percent, to 4,541,632.

The number of grapefruit trees on farms, April 1, 1940, was 10,974,035, or 19.8 percent more than April 1, 1930. Bearing grapefruit trees practically doubled during the decade, while nonbearing trees decreased to only about one-fifth that of 1930.

Horticultural specialties.—The enumerators in 1940 were given special instructions to secure a 1940 Farm and Ranch Schedule for all mushroom cellars, nurseries, greenhouses, and similar establishments if minimum requirements on value of farm products of a farm were met. Three inquiries were carried on the 1940 farm schedule asking the area and value of sales, 1939, of (1) crops grown under glass and propagated mushrooms (in square feet), (2) nursery products (in acres), and (3) flower and vegetable seeds, bulbs, flowers, and plants grown in the open (in acres).

No inquiries were carried for horticultural specialties on the Farm and Ranch Schedule in 1935. In 1930 two questions were listed. The first called for the 1929 value of sales of trees, plants, vines, etc. in nurseries and also from sales of flower and vegetable seeds and bulbs. The second question not only included value of flowers, plants, and vegetables grown under glass, but also of flowers grown in the open.

TABLE 9.—FARMS REPORTING, AREA, AND VALUE OF HORTICULTURAL SPECIALTIES, FOR THE UNITED STATES: 1889 TO 1939

(Figures for divisions and States are shown in table 26)

ITEM AND YEAR	Farms reporting	AREA		VALUE (DOLLARS)		
		Total	Average per farm reporting	Total	Average per farm reporting	Average per unit of area
		Acres	Acres			
Horticultural specialties, total—1939	32,136	157,494	4.9	129,575,143	4,032	822.73
1929	29,946	(1)	(1)	145,702,566	4,866	(1)
1919	(1)	55,180	(1)	106,144,658	(1)	1,923.61
1909	(1)	98,886	(1)	57,354,184	(1)	579.92
1899	(1)	68,799	(1)	29,706,756	(1)	431.82
1889	(1)	[2] 345,548	(1)	[3] 26,211,806	(1)	75.80
		Square feet	Square feet			
Crops grown under glass (flowers, plants, and vegetables) and propagated mushrooms—1939	16,708	205,114,773	12,276	78,530,545	4,700	0.38
[4] 1929	18,211	(1)	(1)	84,445,555	4,637	(1)
1919	(5)	162,368,595	(1)	77,700,141	(1)	0.48
1909	10,814	(6)	(1)	34,672,329	3,206	(1)
1899	8,797	(7)	(1)	16,758,864	2,152	(1)
1889	4,659	38,825,247	8,333	[8] 14,175,328	3,043	0.37
		Acres	Acres			
Nursery products (trees, shrubs, vines, ornamentals, etc.)—1939	8,056	83,978	10.4	31,382,353	3,896	373.70
[9] 1929	16,829	(1)	(1)	61,257,011	3,634	(1)
1919	4,049	51,453	12.7	20,434,389	5,047	397.15
1909	5,682	80,818	14.4	21,050,822	3,771	261.12
1899	4,991	59,492	11.9	10,123,873	2,028	170.17
1889	4,510	172,806	38.3	[8] 12,036,478	2,669	69.65
		Acres	Acres			
Flower and vegetable seeds, bulbs, and flowers and plants grown in the open—1939	15,992	68,807	4.3	19,882,245	1,230	285.76
[10] 1919	(1)	(1)	(1)	8,010,128	(1)	(1)
[10] 1909	(1)	(1)	(1)	1,411,013	(1)	(1)
[11] 1899	2,421	(1)	(1)	828,019	341	(1)
[2] 1889	596	169,851	285.0	(1)	(1)	(1)

[1] Not available. [2] Includes 169,851 acres reported by 596 farms reporting seeds. Of this acreage, 96,564 acres were devoted to seed production. [3] Value of flower and vegetable seeds not available. [4] Includes flowers grown in the open. [5] Includes flowers and flowering plants raised in the open. 17,199 farms reported flowers and flowering plants raised either under glass or in the open and/or vegetables and vegetable plants raised under glass and 52 farms reported mushrooms. [6] Includes flowers and plants grown in the open. Total area of 18,248 acres of which 7,444 establishments reported 114,855,276 square feet of glass. [7] Includes flowers and plants grown in the open. Total area of 9,307 acres of which 6,070 establishments reported 68,030,666 square feet of glass. [8] As reported, total value of horticultural products was $26,211,806 of which $14,175,328 was received from sale of cut flowers and $12,036,478 from the sale of roses, hardy plants and shrubs, and all other plants. [9] Includes flower and vegetable seeds, and bulbs. [10] Value of flower and vegetable seeds. [11] Schedule called for vegetable and other seeds (not including grass seed and clover seed and flax seed).

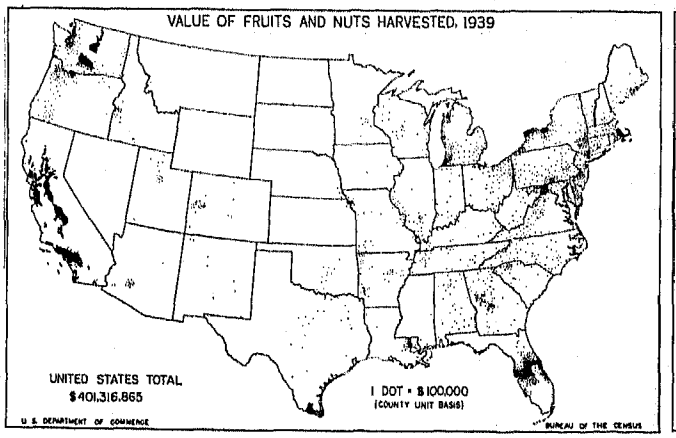

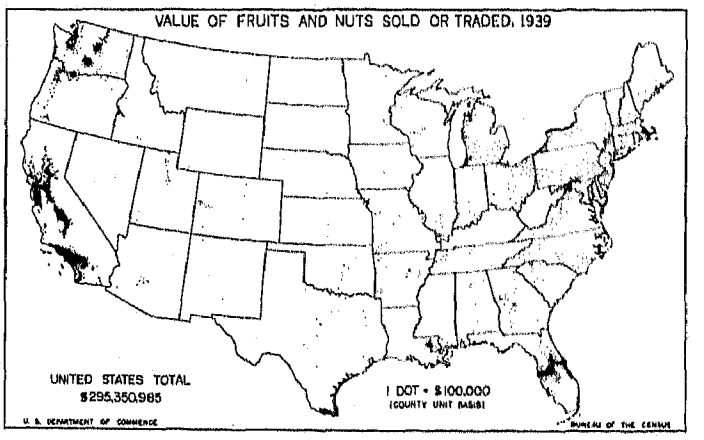

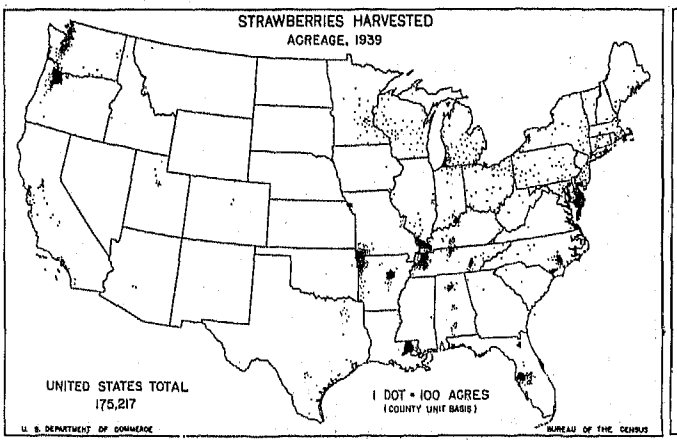

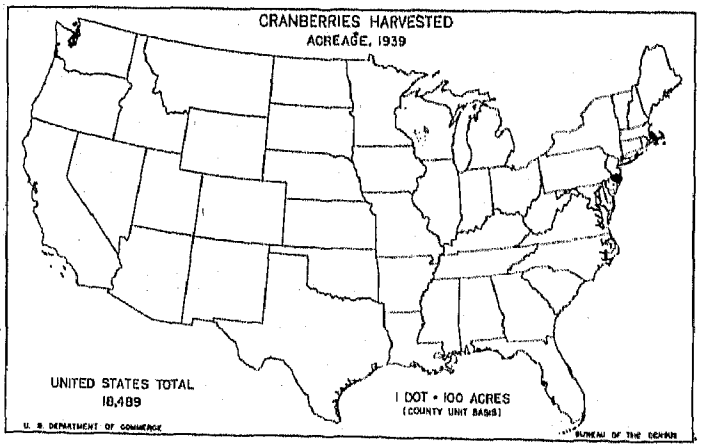

504081 O - 43 - 53

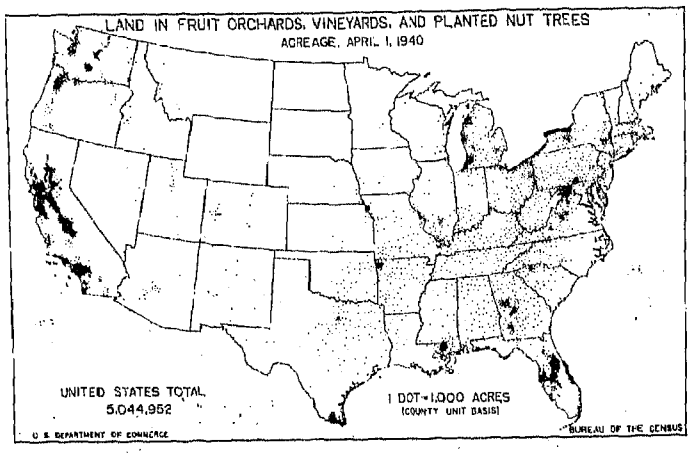
LAND IN FRUIT ORCHARDS, VINEYARDS, AND PLANTED NUT TREES
ACREAGE, APRIL 1, 1940
UNITED STATES TOTAL
5,044,952
1 DOT = 1,000 ACRES
(COUNTY UNIT BASIS)
U. S. DEPARTMENT OF COMMERCE
BUREAU OF THE CENSUS

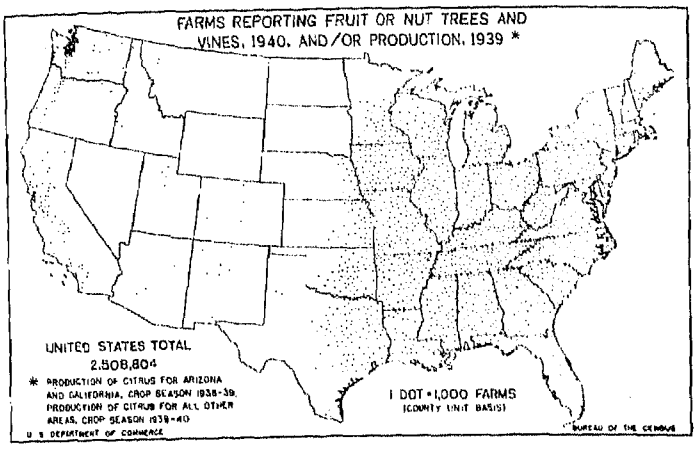
FARMS REPORTING FRUIT OR NUT TREES AND VINES, 1940, AND/OR PRODUCTION, 1939 *
UNITED STATES TOTAL
2,508,804
* PRODUCTION OF CITRUS FOR ARIZONA AND CALIFORNIA, CROP SEASON 1938-39. PRODUCTION OF CITRUS FOR ALL OTHER AREAS, CROP SEASON 1939-40
1 DOT = 1,000 FARMS
(COUNTY UNIT BASIS)
U. S. DEPARTMENT OF COMMERCE
BUREAU OF THE CENSUS

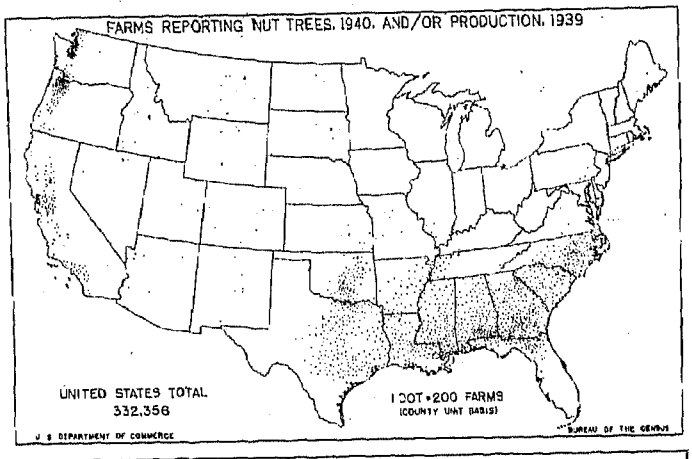
FARMS REPORTING NUT TREES, 1940, AND/OR PRODUCTION, 1939
UNITED STATES TOTAL
332,356
1 DOT = 200 FARMS
(COUNTY UNIT BASIS)
U. S. DEPARTMENT OF COMMERCE
BUREAU OF THE CENSUS

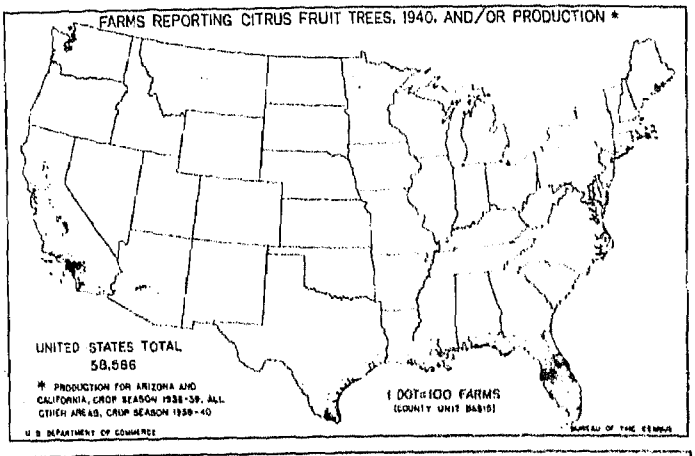
FARMS REPORTING CITRUS FRUIT TREES, 1940, AND/OR PRODUCTION *
UNITED STATES TOTAL
58,586
* PRODUCTION FOR ARIZONA AND CALIFORNIA, CROP SEASON 1938-39. ALL OTHER AREAS, CROP SEASON 1939-40
1 DOT = 100 FARMS
(COUNTY UNIT BASIS)
U. S. DEPARTMENT OF COMMERCE
BUREAU OF THE CENSUS

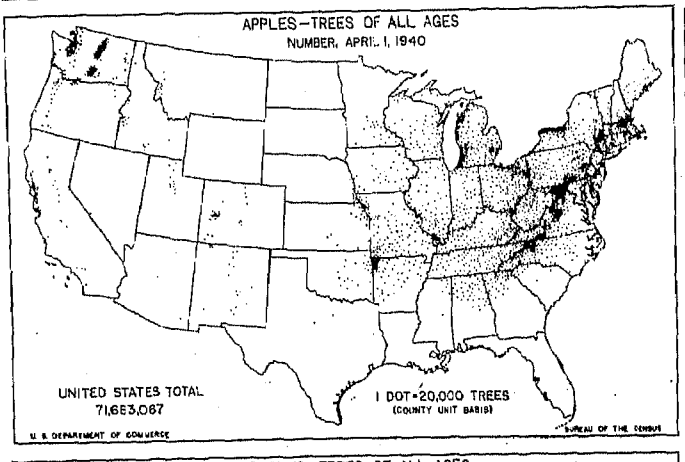
APPLES—TREES OF ALL AGES
NUMBER, APRIL 1, 1940
UNITED STATES TOTAL
71,663,067
1 DOT = 20,000 TREES
(COUNTY UNIT BASIS)
U. S. DEPARTMENT OF COMMERCE
BUREAU OF THE CENSUS

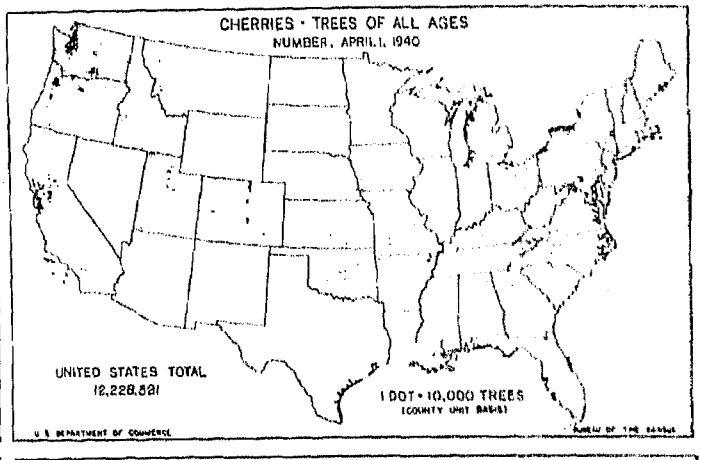
CHERRIES - TREES OF ALL AGES
NUMBER, APRIL 1, 1940
UNITED STATES TOTAL
12,228,821
1 DOT = 10,000 TREES
(COUNTY UNIT BASIS)
U. S. DEPARTMENT OF COMMERCE

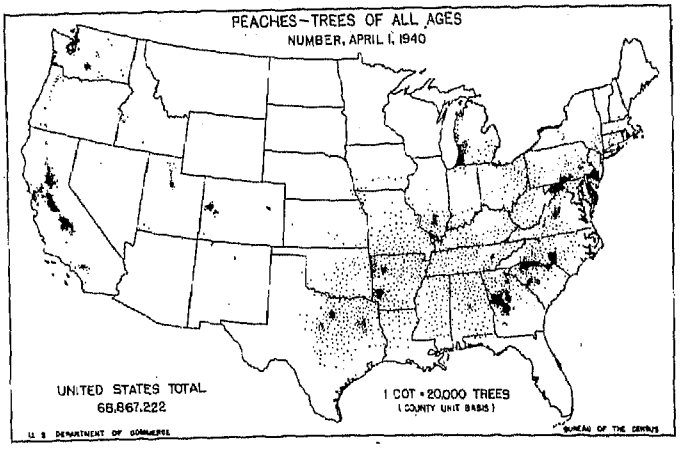
PEACHES—TREES OF ALL AGES
NUMBER, APRIL 1, 1940
UNITED STATES TOTAL
68,867,222
1 DOT = 20,000 TREES
(COUNTY UNIT BASIS)
U. S. DEPARTMENT OF COMMERCE
BUREAU OF THE CENSUS

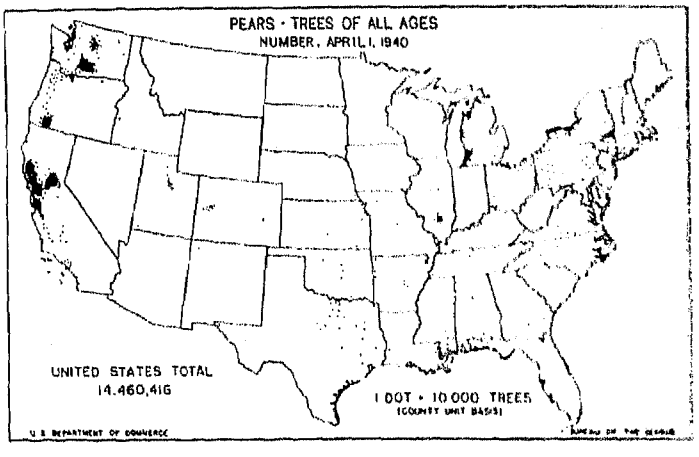
PEARS - TREES OF ALL AGES
NUMBER, APRIL 1, 1940
UNITED STATES TOTAL
14,460,416
1 DOT = 10,000 TREES
(COUNTY UNIT BASIS)
U. S. DEPARTMENT OF COMMERCE

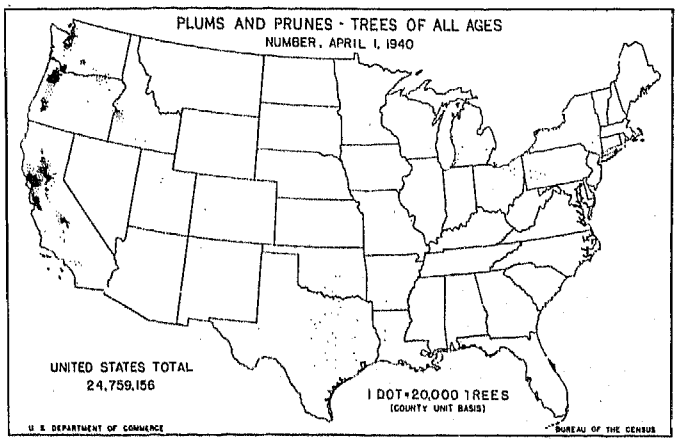
PLUMS AND PRUNES - TREES OF ALL AGES
NUMBER, APRIL 1, 1940
UNITED STATES TOTAL
24,759,156
1 DOT=20,000 TREES
(COUNTY UNIT BASIS)
U. S. DEPARTMENT OF COMMERCE
BUREAU OF THE CENSUS

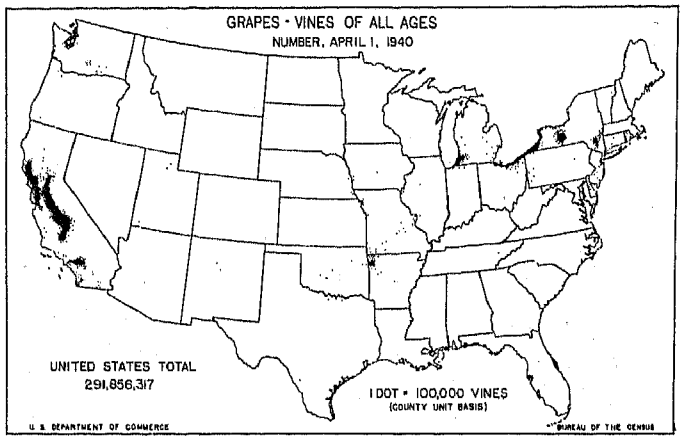
GRAPES - VINES OF ALL AGES
NUMBER, APRIL 1, 1940
UNITED STATES TOTAL
291,856,317
1 DOT = 100,000 VINES
(COUNTY UNIT BASIS)
U. S. DEPARTMENT OF COMMERCE
BUREAU OF THE CENSUS

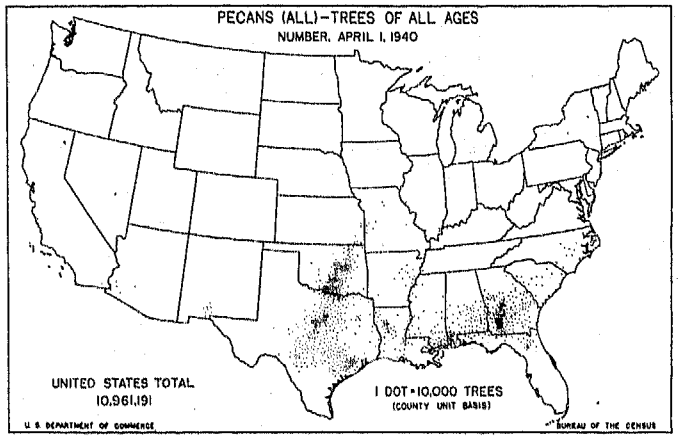
PECANS (ALL)-TREES OF ALL AGES
NUMBER, APRIL 1, 1940
UNITED STATES TOTAL
10,961,191
1 DOT=10,000 TREES
(COUNTY UNIT BASIS)
U. S. DEPARTMENT OF COMMERCE
BUREAU OF THE CENSUS

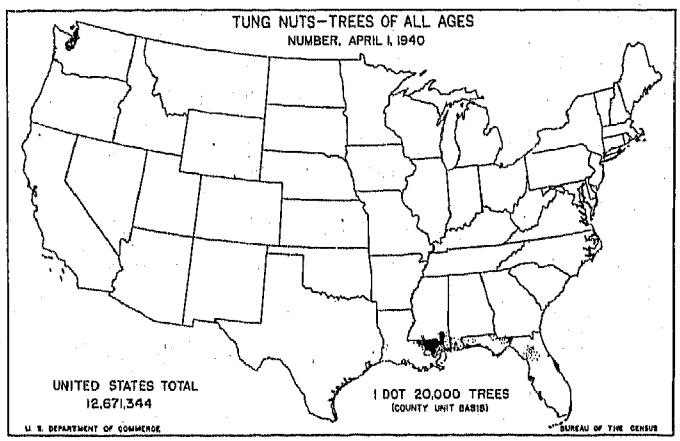
TUNG NUTS-TREES OF ALL AGES
NUMBER, APRIL 1, 1940
UNITED STATES TOTAL
12,671,344
1 DOT 20,000 TREES
(COUNTY UNIT BASIS)
U. S. DEPARTMENT OF COMMERCE
BUREAU OF THE CENSUS

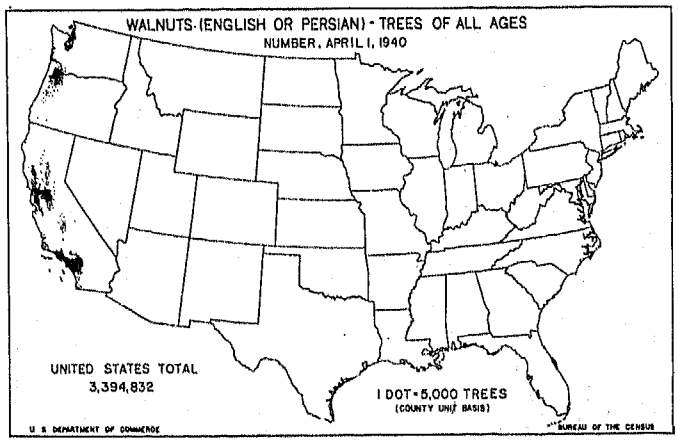
WALNUTS (ENGLISH OR PERSIAN) - TREES OF ALL AGES
NUMBER, APRIL 1, 1940
UNITED STATES TOTAL
3,394,832
1 DOT=5,000 TREES
(COUNTY UNIT BASIS)
U. S. DEPARTMENT OF COMMERCE
BUREAU OF THE CENSUS

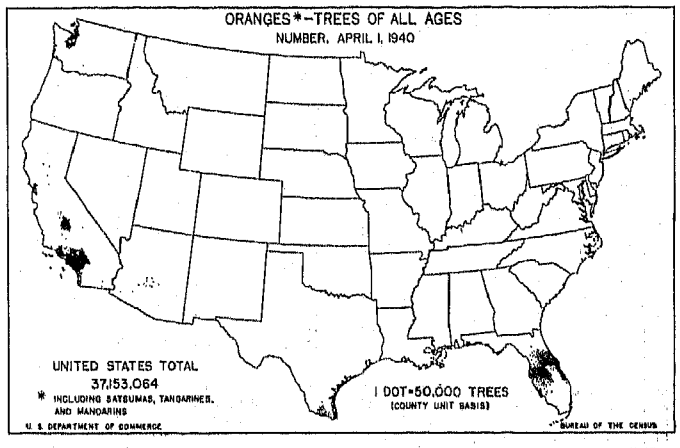
ORANGES*-TREES OF ALL AGES
NUMBER, APRIL 1, 1940
UNITED STATES TOTAL
37,153,064
* INCLUDING SATSUMAS, TANGARINES, AND MANDARINS
1 DOT=50,000 TREES
(COUNTY UNIT BASIS)
U. S. DEPARTMENT OF COMMERCE
BUREAU OF THE CENSUS

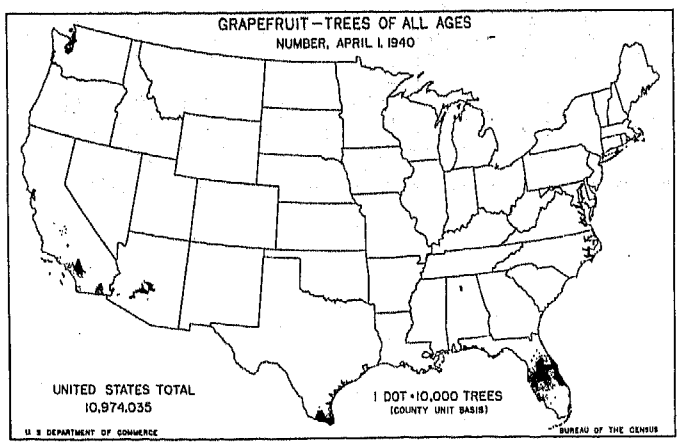
GRAPEFRUIT-TREES OF ALL AGES
NUMBER, APRIL 1, 1940
UNITED STATES TOTAL
10,974,035
1 DOT=10,000 TREES
(COUNTY UNIT BASIS)
U. S. DEPARTMENT OF COMMERCE
BUREAU OF THE CENSUS

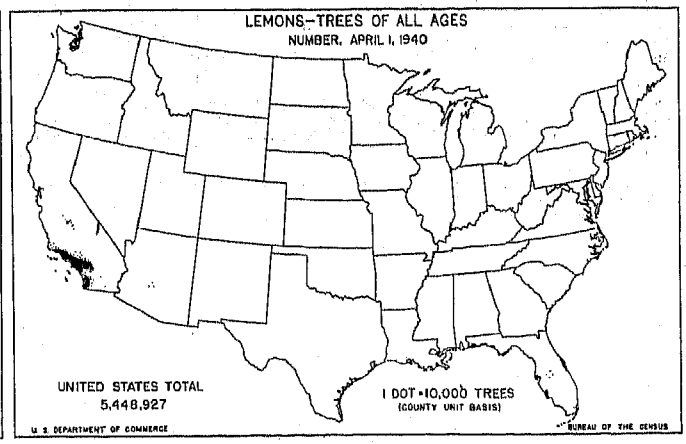
LEMONS-TREES OF ALL AGES
NUMBER, APRIL 1, 1940
UNITED STATES TOTAL
5,448,927
1 DOT=10,000 TREES
(COUNTY UNIT BASIS)
U. S. DEPARTMENT OF COMMERCE
BUREAU OF THE CENSUS

TABLE 10.—SPECIFIED SMALL FRUITS—FARMS REPORTING, ACREAGE, AND QUANTITY

	DIVISION AND STATE	TOTAL SMALL FRUITS [1]					BLACKBERRIES AND DEWBERRIES							CURRANTS			
		Farms reporting, 1939	Acreage		Value (dollars)		Farms reporting		Acreage		Quantity harvested			Farms reporting		Acreage	
			1939	1929	1939	1929	1939	1929	1939	1929	Quarts 1939	Quarts 1929	Value, 1939 (dollars)	1939	1929	1939	1929
1	United States	351,550	322,269	386,664	47,456,895	63,810,720	55,009	113,308	26,606	43,895	28,125,370	38,583,351	2,333,512	4,685	12,791	2,300	3,574
	GEOGRAPHIC DIVISIONS:																
2	New England	15,511	40,584	28,387	6,247,252	5,458,638	1,052	3,432	181	499	77,854	311,442	11,831	175	555	31	84
3	Middle Atlantic	35,977	36,568	34,708	4,885,319	6,706,304	2,936	7,704	1,800	3,959	1,330,997	4,008,859	145,577	1,278	2,755	1,291	1,491
4	East North Central	108,554	62,679	55,700	7,874,730	8,314,155	10,953	14,796	3,859	5,349	3,782,740	3,569,011	379,786	1,434	3,470	484	758
5	West North Central	60,442	20,654	48,835	2,562,599	6,589,872	9,307	18,532	1,783	4,210	1,057,685	2,603,017	100,735	539	2,911	54	402
6	South Atlantic	39,202	39,404	53,978	6,440,117	10,280,891	4,174	15,634	2,438	6,620	2,744,068	4,523,307	251,933	125	192	5	38
7	East South Central	24,719	27,248	38,863	3,541,891	4,215,711	3,034	17,821	978	4,702	550,480	1,797,795	37,613	15	22	(2)	16
8	West South Central	33,023	45,996	72,375	5,749,229	8,999,779	18,982	26,219	12,193	13,042	7,059,164	8,282,425	570,617	59	178	6	26
9	Mountain	10,424	5,595	7,170	1,110,710	1,522,700	1,136	1,475	310	439	277,855	345,578	43,263	642	2,015	92	324
10	Pacific	23,698	43,541	46,649	9,015,048	11,942,470	3,431	7,895	3,084	5,075	11,257,547	15,142,119	812,157	420	693	337	435
	NEW ENGLAND:																
11	Maine	5,193	21,490	15,365	876,469	1,130,667	362	1,283	61	165	28,698	109,333	4,373	15	37	1	6
12	New Hampshire	1,859	2,549	1,436	141,929	212,996	164	408	24	47	7,511	36,640	1,275	9	11	3	1
13	Vermont	2,326	697	804	149,780	227,459	247	873	29	130	15,846	80,650	2,501	54	190	2	11
14	Massachusetts	4,277	14,413	9,649	4,740,695	3,445,040	182	626	41	109	15,890	53,480	2,225	36	164	4	31
15	Rhode Island	216	165	208	18,573	58,550	6	35	1	6	229	1,878	37	5	29	7	9
16	Connecticut	1,658	1,270	925	321,808	386,146	101	202	25	42	8,880	29,665	1,420	56	124	14	28
	MIDDLE ATLANTIC:																
17	New York	16,930	17,043	15,693	2,582,281	3,212,209	1,136	3,284	583	1,198	462,912	787,669	57,117	944	1,853	1,209	1,306
18	New Jersey	3,108	11,495	10,844	1,246,539	1,886,447	549	1,217	944	1,972	720,699	2,810,468	73,556	52	109	11	39
19	Pennsylvania	15,939	8,030	8,172	1,067,519	1,607,648	1,251	3,203	273	789	147,586	411,722	14,925	282	793	71	148
	EAST NORTH CENTRAL:																
20	Ohio	18,391	9,677	9,419	1,385,903	1,630,942	2,132	2,589	725	1,156	581,892	740,719	57,946	313	680	106	189
21	Indiana	13,389	6,521	6,186	735,858	962,626	2,080	2,731	380	699	262,135	444,364	23,435	75	204	6	58
22	Illinois	19,189	7,189	10,779	754,950	1,419,408	3,834	5,570	619	1,270	382,034	632,534	39,599	105	550	9	75
23	Michigan	28,878	29,522	22,274	2,821,599	2,906,286	2,266	2,506	2,057	2,059	2,497,639	1,679,168	253,030	484	844	325	380
24	Wisconsin	28,707	9,770	7,042	2,168,420	1,394,893	561	1,400	78	185	46,040	72,226	5,776	459	1,292	38	96
	WEST NORTH CENTRAL:																
25	Minnesota	21,056	7,812	5,847	1,147,059	1,203,319	114	701	14	94	7,881	49,280	979	298	1,084	42	182
26	Iowa	20,990	3,758	8,722	451,630	1,141,008	1,944	2,818	213	353	127,175	216,769	15,559	94	949	4	113
27	Missouri	14,199	6,989	29,152	749,378	3,145,925	6,317	10,431	1,278	2,395	778,059	1,352,612	66,525	12	101	(2)	16
28	North Dakota	257	50	206	6,990	17,047	4	9	(2)	1	130	825	21	71	307	4	27
29	South Dakota	245	54	254	6,557	28,428	2	6	(2)	1	35	200	5	12	282	(2)	22
30	Nebraska	1,106	310	1,250	29,247	184,482	61	248	11	44	5,824	38,288	742	15	134	2	42
31	Kansas	2,589	1,681	5,404	191,758	669,665	865	4,321	267	1,322	140,761	945,645	16,904	37	74	2	20
	SOUTH ATLANTIC:																
32	Delaware	1,560	3,182	4,948	285,555	876,391	59	193	169	372	74,145	288,618	6,706	4	9	(2)	2
33	Maryland	4,139	7,297	10,942	822,758	2,054,732	212	756	139	717	138,377	690,122	11,857	23	35	3	8
34	Dist. of Columbia	5	1	8	155	1,165	------	------	------	------	------	------	------	------	------	------	------
35	Virginia	7,717	8,029	10,508	1,152,747	1,869,562	842	3,985	168	1,038	114,963	522,274	8,659	34	15	1	6
36	West Virginia	7,247	2,854	4,820	213,867	503,459	1,554	4,785	503	2,100	182,227	783,330	15,150	22	99	(2)	18
37	North Carolina	9,804	7,531	11,040	1,241,059	1,790,917	1,010	3,290	1,252	1,701	2,083,248	1,930,986	177,886	19	7	(2)	2
38	South Carolina	1,954	674	1,091	101,989	161,442	193	578	78	177	72,157	102,825	6,495	6	15	(2)	3
39	Georgia	2,559	1,037	1,686	88,951	184,869	426	1,732	107	358	62,372	133,682	3,883	15	12	1	1
40	Florida	4,417	8,819	8,955	2,533,036	2,818,334	98	325	22	161	16,579	71,470	1,497	------	------	------	------
	EAST SOUTH CENTRAL:																
41	Kentucky	8,218	8,838	10,054	1,023,100	1,191,863	829	10,017	292	2,837	155,791	971,287	9,898	6	16	(2)	15
42	Tennessee	10,395	13,712	21,052	1,729,778	1,859,054	1,140	3,971	429	1,284	193,775	587,083	11,994	3	4	(2)	3
43	Alabama	4,986	4,189	6,260	698,795	964,680	701	3,048	210	515	183,002	207,503	14,088	3	2	(2)	(2)
44	Mississippi	1,122	509	1,537	90,218	220,134	364	785	47	66	17,912	31,920	1,633	3	------	(2)	------
	WEST SOUTH CENTRAL:																
45	Arkansas	9,073	17,782	29,598	1,804,116	2,907,567	3,061	3,274	2,648	1,824	1,237,156	936,458	91,197	6	2	(2)	1
46	Louisiana	5,961	15,368	24,468	2,941,214	4,486,870	118	363	34	128	16,049	35,980	1,406	------	39	------	3
47	Oklahoma	7,360	4,184	7,887	278,929	864,263	6,728	9,921	3,201	5,416	1,683,251	1,835,409	181,489	35	119	5	19
48	Texas	10,629	8,662	10,620	724,970	981,079	9,075	12,661	6,310	7,876	4,142,708	5,474,598	296,525	18	18	1	3
	MOUNTAIN:																
49	Montana	1,658	751	743	171,637	148,465	104	72	19	16	15,333	12,954	2,298	136	612	13	65
50	Idaho	4,381	1,445	1,484	215,804	286,257	544	663	75	89	77,291	80,816	10,415	158	405	13	39
51	Wyoming	411	124	190	20,888	28,999	8	3	(2)	(2)	281	182	40	57	155	8	39
52	Colorado	1,735	1,217	1,925	221,382	419,792	110	195	46	112	26,479	78,951	4,483	83	381	15	85
53	New Mexico	273	60	87	7,980	7,617	67	53	7	15	5,858	3,153	1,011	29	40	5	9
54	Arizona	87	197	165	80,391	32,898	33	62	13	30	11,813	24,528	1,768	10	54	3	8
55	Utah	1,805	1,792	2,542	393,244	596,417	269	417	150	174	140,417	142,516	23,175	130	346	32	75
56	Nevada	94	9	34	1,384	3,277	3	10	(2)	3	403	478	73	39	42	3	4
	PACIFIC:																
57	Washington	9,794	13,568	16,854	2,511,175	4,537,947	1,150	2,425	1,550	2,102	7,970,566	7,523,030	481,146	218	346	187	162
58	Oregon	9,170	21,379	21,364	2,768,957	3,845,954	792	2,088	813	1,419	2,019,358	3,204,191	148,611	150	269	25	55
59	California	4,734	8,594	8,451	3,734,916	3,558,589	1,489	3,182	701	1,554	1,267,625	2,414,898	184,400	52	78	125	199

[1] Includes blackberries and dewberries, boysenberries, currants, gooseberries, cranberries, blueberries, loganberries, raspberries, strawberries, youngberries, and all other small fruits.

[2] Less than 1 acre.

HARVESTED, 1939 AND 1929; AND VALUE, 1939; BY DIVISIONS AND STATES

CURRANTS—Continued			RASPBERRIES							STRAWBERRIES							
Quantity harvested			Farms reporting		Acreage		Quantity harvested			Farms reporting		Acreage		Quantity harvested			
Quarts		Value, 1939 (dollars)					Quarts		Value, 1939 (dollars)					Quarts		Value, 1939 (dollars)	
1939	1929		1939	1929	1939	1929	1939	1929		1939	1929	1939	1929	1939	1929		
3,247,861	4,688,728	334,724	123,933	138,284	59,049	56,715	58,122,812	53,729,801	7,416,280	233,871	358,104	175,217	242,829	271,012,830	330,872,326	29,192,823	1
20,864	83,721	2,540	5,409	6,252	1,450	1,293	1,032,627	998,151	218,035	8,198	11,102	3,890	3,600	9,313,116	8,128,200	1,374,574	2
1,818,792	2,690,627	197,047	18,512	22,431	13,215	11,884	12,789,457	10,382,955	1,639,881	22,361	28,295	12,526	12,767	20,224,521	20,624,872	2,192,909	3
540,792	768,173	56,997	50,218	43,423	22,986	19,110	18,299,700	11,972,940	2,313,432	78,557	68,938	30,002	27,549	45,946,985	35,328,986	4,013,374	4
39,477	256,697	4,807	24,985	32,589	6,220	6,919	5,259,477	5,639,786	760,767	40,984	103,774	12,150	36,851	15,138,549	40,834,837	1,699,778	5
7,002	16,621	860	6,917	8,694	2,585	2,982	2,056,922	2,200,360	246,811	31,085	46,189	33,354	42,103	50,167,006	73,923,728	5,913,190	6
254	4,173	27	1,683	2,594	680	876	564,087	512,087	58,721	21,048	26,255	25,324	32,865	36,153,614	41,131,615	3,428,334	7
2,807	10,198	404	610	999	381	486	297,795	218,299	46,522	13,766	24,645	32,433	58,570	40,000,277	57,645,741	5,033,454	8
92,752	230,425	12,740	6,856	8,862	2,173	2,508	2,550,492	2,875,682	378,487	5,536	8,465	2,895	3,580	4,790,771	5,248,800	659,965	9
725,121	828,093	59,302	8,943	12,420	9,359	10,597	15,272,255	18,929,541	1,754,024	12,356	20,441	22,653	24,944	49,278,013	48,008,567	4,677,245	10
850	4,987	101	1,785	1,733	505	359	395,715	277,280	80,614	2,168	2,803	725	650	1,672,980	1,137,193	244,293	11
1,638	1,069	213	704	823	165	131	90,053	104,139	20,575	927	1,344	280	324	435,101	594,921	69,615	12
2,269	9,082	295	1,363	1,663	284	271	258,827	228,646	47,589	1,219	1,618	366	349	661,715	580,599	99,256	13
5,005	21,680	600	979	1,388	300	342	184,884	228,645	42,157	2,433	3,351	1,508	1,485	4,450,170	3,991,230	667,528	14
1,250	13,042	150	64	100	21	34	8,829	18,216	2,013	161	396	77	152	83,978	226,267	12,597	15
9,652	33,861	1,181	516	545	175	156	114,319	141,225	25,287	1,290	1,590	924	680	2,009,172	1,597,970	281,285	16
1,720,645	2,469,941	185,465	9,112	12,484	8,426	7,637	8,991,573	7,173,708	1,098,085	10,097	11,994	5,328	4,727	11,008,856	7,883,204	1,175,791	17
6,516	64,888	769	1,096	1,123	1,616	1,111	924,168	1,002,597	164,096	2,205	3,711	3,324	3,940	3,590,709	6,545,305	382,394	18
91,851	156,398	10,615	8,304	8,624	3,173	2,936	2,873,716	2,206,652	577,520	10,059	12,590	3,874	4,100	5,625,156	6,196,363	654,724	19
110,400	200,817	11,649	8,200	6,261	3,703	3,789	3,432,048	2,690,025	458,357	12,866	10,967	5,038	4,202	8,707,836	5,870,904	852,166	20
5,510	22,208	682	5,317	4,182	1,561	1,365	1,168,975	829,460	151,977	9,662	12,794	4,092	3,972	6,195,752	5,658,078	545,871	21
8,110	45,406	1,057	8,990	8,560	1,584	1,508	1,129,412	886,159	176,177	12,360	24,452	4,948	7,800	6,147,255	9,718,438	545,708	22
365,892	439,179	39,809	16,409	12,871	14,018	10,704	11,029,492	6,407,945	1,263,096	19,798	19,031	10,434	7,723	15,815,497	9,610,142	1,124,056	23
30,880	60,563	3,820	11,302	11,549	2,120	1,744	1,559,773	1,159,553	263,825	23,871	21,694	5,490	5,852	9,080,823	4,473,404	945,775	24
28,103	111,341	3,367	10,275	10,153	3,348	3,122	3,025,513	3,228,724	403,499	16,212	12,283	4,080	2,374	8,509,812	2,427,897	751,923	25
3,818	81,445	429	10,594	14,800	1,433	1,878	926,904	1,310,664	153,537	14,754	31,908	2,092	4,283	2,178,851	5,404,524	280,808	26
280	8,214	35	3,064	3,546	859	814	894,155	478,128	134,126	7,282	37,558	4,761	25,789	5,194,828	27,613,525	542,100	27
3,107	9,513	404	90	522	20	74	11,316	26,178	1,987	109	719	22	92	25,368	38,254	4,187	28
268	13,601	35	42	422	7	64	7,806	27,538	1,325	191	1,075	46	152	39,919	84,984	5,044	29
2,157	27,110	285	335	1,111	137	516	73,308	198,187	11,524	813	5,555	158	812	128,046	810,478	16,490	30
1,744	5,473	252	585	2,035	416	651	322,475	370,567	54,789	1,603	14,676	991	3,349	1,061,725	4,455,175	119,228	31
265	1,593	32	30	97	14	76	6,659	41,915	1,029	1,515	2,706	2,979	4,494	3,077,129	8,982,938	277,775	32
3,538	4,466	460	1,034	1,197	913	821	1,061,292	802,238	119,084	3,348	6,022	6,238	9,390	8,169,226	16,804,082	690,872	33
------	------	------	------	------	------	------	------	------	------	4	10	1	8	1,189	8,090	143	34
1,318	2,267	139	1,554	2,597	398	575	267,168	445,004	39,853	6,351	10,255	7,448	8,832	11,475,940	15,978,181	1,102,522	35
445	6,195	52	3,346	3,895	1,069	1,331	582,251	798,264	65,911	3,735	4,665	1,219	1,303	1,194,320	1,451,641	151,422	36
386	401	50	777	719	162	122	124,053	74,700	19,271	8,266	12,200	5,991	9,187	10,268,100	16,460,037	1,026,806	37
227	1,214	29	51	81	7	10	3,182	3,242	409	1,795	2,642	582	897	674,667	1,044,322	94,453	38
825	483	98	125	122	22	41	12,280	26,397	1,247	2,101	3,612	850	1,235	640,154	1,055,152	78,138	39
------	------	------	2	6	(2)	6	57	8,600	7	3,970	4,059	8,066	6,759	14,666,281	12,159,305	2,511,259	40
85	3,796	10	852	1,704	329	492	266,213	263,161	28,942	7,065	8,722	8,205	6,557	11,217,004	8,972,029	983,401	41
33	510	2	683	723	317	350	246,256	217,874	24,621	9,016	11,398	12,927	19,353	17,342,617	21,346,828	1,690,107	42
108	67	12	108	136	34	30	49,033	27,682	4,992	4,290	4,978	3,771	5,524	8,924,833	9,321,222	669,593	43
28	------	3	40	31	(2)	4	1,685	3,370	166	679	1,159	421	1,431	669,060	1,491,738	85,253	44
157	300	17	417	559	324	350	247,177	157,288	40,033	5,752	12,097	14,188	27,319	16,690,204	28,652,460	1,609,777	45
------	1,329	------	10	5	6	7	7,958	13,870	947	5,821	6,892	15,311	24,308	19,558,968	24,128,694	2,937,763	46
1,407	7,950	212	114	354	20	93	9,284	39,682	1,258	559	3,974	716	4,091	577,191	3,794,639	73,158	47
1,243	659	175	69	81	31	36	53,376	27,859	4,064	1,634	1,682	2,218	2,852	3,175,914	3,089,948	412,756	48
11,356	48,002	1,589	969	864	242	150	335,184	143,625	50,382	1,117	1,580	472	479	776,115	627,320	117,117	49
16,865	30,897	1,743	3,104	3,897	655	635	812,711	694,343	104,528	2,119	2,973	645	661	1,071,306	941,109	87,229	50
5,789	9,275	870	178	256	45	48	43,188	37,234	7,775	275	535	69	90	65,333	75,690	11,761	51
11,437	54,648	1,825	1,101	1,899	618	973	506,971	982,548	87,397	981	1,588	530	658	687,795	900,765	127,166	52
1,873	2,629	282	111	70	18	15	9,791	9,290	1,448	137	157	28	44	28,029	19,652	5,045	53
1,570	2,641	256	7	14	1	2	657	1,700	99	40	66	178	120	432,334	145,496	77,820	54
41,861	80,951	6,095	1,147	1,843	611	738	858,185	1,002,299	126,544	841	1,475	972	1,510	1,727,280	2,528,485	233,439	55
2,001	1,402	300	39	59	3	7	3,805	4,645	514	26	91	3	18	2,579	11,265	388	56
401,853	411,705	30,138	4,566	6,669	3,690	5,353	7,007,899	10,781,045	593,230	5,524	8,775	8,653	7,788	13,895,389	13,833,977	1,165,327	57
32,853	44,806	3,009	3,812	4,546	4,857	4,187	6,187,813	5,202,357	559,268	4,858	8,596	10,850	12,155	18,860,385	19,205,588	1,543,257	58
290,435	171,582	26,155	765	1,185	832	1,077	2,076,543	2,968,139	601,526	1,974	3,072	5,150	5,001	16,722,241	14,971,002	2,168,861	59

TABLE 11.—OTHER SMALL FRUITS—FARMS REPORTING, ACREAGE, QUANTITY HARVESTED, AND VALUE, BY STATES, 1939

(Data for total raspberries in table 10)

CROP AND STATE	Farms reporting	Acreage	QUANTITY HARVESTED	
			Quarts	Value (dollars)
Blueberries, total	5,016	31,276	8,887,391	1,005,789
Alabama	101	189	113,159	9,213
Arkansas	13	1	725	63
Connecticut	79	110	36,130	7,284
Florida	385	728	212,354	19,392
Georgia	45	36	16,752	1,336
Illinois	6	(1)	353	47
Indiana	88	463	72,108	10,295
Iowa	15	2	1,231	141
Louisiana	6	6	1,262	108
Maine	1,768	20,136	5,739,020	541,848
Maryland	7	3	2,505	298
Massachusetts	410	1,880	302,790	53,369
Michigan	512	2,305	898,445	128,641
Minnesota	181	283	26,630	2,805
Mississippi	25	24	5,100	511
Missouri	8	1	877	79
Nebraska	3	(1)	215	33
New Hampshire	437	2,086	310,199	49,999
New Jersey	90	675	733,963	101,434
New York	338	1,343	296,731	41,684
North Carolina	6	118	116,323	16,177
Ohio	48	82	29,487	3,569
Oklahoma	6	(1)	523	50
Oregon	4	(1)	557	64
Pennsylvania	178	651	68,152	8,620
Rhode Island	25	40	6,326	1,238
Tennessee	3	1	120	11
Texas	5	1	335	28
Vermont	17	16	1,766	308
Virginia	4	(1)	160	16
Washington	18	23	42,095	5,862
West Virginia	103	56	11,223	1,070
Wisconsin	97	61	15,111	2,148
All other States	5	16	2,858	388
Blueberries (tame),[2] [3] total	659	2,327	1,608,654	258,945
Connecticut	18	21	11,155	2,738
Indiana	18	7	8,334	1,068
Iowa	5	(1)	515	62
Maine	151	1,258	530,751	85,952
Maryland	5	(1)	185	21
Massachusetts	66	36	27,091	6,501
Michigan	70	218	191,778	46,390
Minnesota	11	1	545	71
New Hampshire	14	12	5,257	1,209
New Jersey	78	558	730,893	100,857
New York	88	78	81,448	11,006
Ohio	27	7	7,609	958
Pennsylvania	56	12	9,004	1,138
Rhode Island	9	18	1,414	354
Vermont	3	(1)	370	85
West Virginia	23	4	2,646	265
Wisconsin	19	1	1,261	193
Blueberries (wild)[2], total	3,757	27,827	6,745,506	895,553
Connecticut	63	89	24,975	4,496
Illinois	4	(1)	173	20
Indiana	72	456	65,574	9,227
Iowa	10	2	716	79
Maine	1,619	18,880	5,208,269	457,898
Maryland	3	3	2,320	277
Massachusetts	347	1,844	275,699	46,888
Michigan	446	2,087	506,667	80,251
Minnesota	170	282	26,085	2,554
New Hampshire	423	2,054	304,942	46,790
New Jersey	13	17	5,060	577
New York	252	1,265	215,285	30,678
Ohio	21	75	21,878	2,611
Pennsylvania	128	619	59,148	7,482
Rhode Island	16	24	4,912	884
Vermont	15	16	1,398	225
West Virginia	80	54	8,577	805
Wisconsin	79	60	13,830	1,955
Boysenberries, total	2,884	1,932	3,579,789	434,663
Alabama	13	2	1,682	252
Arizona	3	3	2,398	360
Arkansas	106	95	68,535	10,281
California	584	569	1,554,951	297,600
Colorado	8	3	2,110	317
Georgia	14	12	7,935	1,190
Idaho	95	15	23,577	2,477
Illinois	27	8	4,323	653
Indiana	12	3	3,334	502
Iowa	21	1	930	142
Kansas	15	(1)	953	141
Kentucky	7	2	531	80
Louisiana	3	(1)	265	43
Maryland	3	1	1,602	320
Massachusetts	3	(1)	380	76
Michigan	16	8	4,555	683
Minnesota	4	(1)	150	24
Mississippi	14	4	4,910	757
Missouri	55	10	7,749	1,165
Montana	5	1	506	91
Nebraska	5	(1)	245	36
New Jersey	9	5	3,249	650
New York	3	1	580	116
Boysenberries—Continued				
North Carolina	10	5	3,690	665
Ohio	27	7	4,459	671
Oklahoma	72	93	81,867	9,290
Oregon	1,004	836	1,589,970	86,526
Pennsylvania	8	4	2,775	499
South Carolina	6	1	1,608	274
Tennessee	50	18	5,387	809
Texas	38	30	28,458	4,271
Utah	19	7	4,691	528
Virginia	17	12	7,260	1,381
Washington	397	185	173,598	11,719
All other States	12	1	559	104
Cranberries, total	1,617	18,489	56,819,084	5,850,901
Connecticut	10	20	45,112	5,174
Iowa	3	(1)	105	13
Maine	43	62	39,375	5,118
Massachusetts	996	10,680	39,741,974	3,974,725
Michigan	42	223	55,429	2,753
Minnesota	50	34	29,798	3,676
New Hampshire	11	11	1,929	251
New Jersey	150	4,919	6,256,592	542,584
New York	13	111	176,454	17,676
Oregon	44	131	560,555	59,492
Pennsylvania	7	(1)	378	46
Rhode Island	7	19	4,482	558
Washington	116	297	881,456	102,218
Wisconsin	121	1,979	9,466,007	946,601
All other States	2	3	1,416	156
Gooseberries, total	4,234	926	1,113,880	85,163
Arizona	4	(1)	250	38
Arkansas	58	4	1,901	191
California	30	15	26,492	3,178
Colorado	66	5	4,383	392
Connecticut	17	1	805	98
Georgia	3	(1)	125	15
Idaho	170	10	8,875	833
Illinois	409	16	14,582	1,240
Indiana	284	15	12,244	1,190
Iowa	278	13	10,084	983
Kansas	45	3	2,827	299
Kentucky	134	8	5,743	518
Maine	8	(1)	804	121
Maryland	9	(1)	531	63
Massachusetts	5	(1)	103	13
Michigan	170	156	105,885	9,434
Minnesota	241	11	8,137	945
Missouri	776	69	57,240	3,723
Montana	58	2	2,027	202
Nebraska	34	2	1,180	129
Nevada	28	(1)	948	107
New Jersey	20	1	366	41
New Mexico	34	2	1,271	192
New York	118	40	82,766	6,181
North Carolina	6	(1)	178	20
North Dakota	69	4	2,802	391
Ohio	188	16	12,987	1,417
Oklahoma	6	(1)	75	8
Oregon	329	382	400,274	24,114
Pennsylvania	71	3	2,928	341
South Dakota	27	1	1,081	128
Tennessee	49	2	2,176	217
Texas	7	(1)	223	23
Utah	52	13	28,069	2,872
Vermont	11	(1)	276	27
Virginia	39	(1)	1,100	131
Washington	190	142	344,707	22,237
West Virginia	45	5	2,538	256
Wisconsin	120	4	4,710	471
Wyoming	28	2	2,011	242
All other States	6	(1)	558	66
Loganberries, total	5,414	2,815	5,574,719	343,822
Alabama	12	(1)	1,176	111
Arkansas	14	(1)	1,042	113
California	281	205	394,896	71,304
Idaho	148	32	27,081	4,084
Illinois	7	(1)	1,520	213
Mississippi	5	1	703	78
Missouri	5	(1)	335	45
Montana	8	1	460	83
New York	5	2	1,530	168
Ohio	3	1	585	70
Oklahoma	10	2	2,263	250
Oregon	1,689	1,892	5,216,203	183,904
Tennessee	5	(1)	550	63
Utah	5	1	1,652	248
Washington	1,196	678	1,222,862	82,872
All other States	22	2	1,921	236
Raspberries, black, total	46,754	22,729	20,143,007	2,196,613
Connecticut	82	29	25,180	4,778
Delaware	10	1	487	66
Idaho	582	87	89,774	12,055
Illinois	8,810	934	885,215	99,408
Indiana	4,109	1,145	858,888	108,192
Iowa	7,280	924	608,605	98,546

1 Less than 1 acre.
2 For the States where separate inquiries were carried on the schedule.
3 Data not shown separately for a State which had less than 3 farms reporting.

TABLE 11.—OTHER SMALL FRUITS—FARMS REPORTING, ACREAGE, QUANTITY HARVESTED, AND VALUE, BY STATES, 1939—Continued

(Data for total raspberries in table 10)

CROP AND STATE	Farms reporting	Acreage	QUANTITY HARVESTED	
			Quarts	Value (dollars)
Raspberries, black[2]-Continued				
Maine	112	28	15,746	2,704
Maryland	728	656	753,351	78,024
Massachusetts	103	19	9,189	1,748
Michigan	4,844	5,600	4,087,436	387,038
Minnesota	1,047	190	137,744	18,960
Nevada	5	(1)	296	40
New Hampshire	46	8	3,422	850
New Jersey	217	196	116,374	17,637
New York	2,480	4,409	4,993,448	498,795
Ohio	5,501	2,407	2,165,077	272,710
Oregon	1,208	2,095	1,951,337	175,891
Pennsylvania	5,461	2,129	1,975,439	244,775
Rhode Island	8	2	450	86
Utah	155	50	50,803	7,634
Vermont	132	17	9,420	1,507
Washington	593	647	980,942	82,656
West Virginia	2,790	903	498,233	56,042
Wisconsin	2,531	253	188,253	28,574
Raspberries, red[2] total	77,149	31,475	32,429,789	4,101,479
Connecticut	481	146	89,169	20,509
Delaware	24	13	6,202	983
Idaho	2,812	548	722,937	92,475
Illinois	3,653	650	464,197	76,789
Indiana	1,770	418	330,109	45,686
Iowa	4,677	509	320,299	54,991
Maine	1,589	477	379,969	77,910
Maryland	479	257	307,941	41,060
Massachusetts	904	281	175,695	40,409
Michigan	13,730	8,418	6,942,056	878,058
Minnesota	9,685	3,158	2,885,769	384,539
Nevada	35	3	3,509	474
New Hampshire	670	157	86,631	18,925
New Jersey	997	1,420	807,794	146,459
New York	7,634	4,017	3,998,125	599,270
Ohio	3,887	1,298	1,266,971	185,647
Oregon	2,791	2,742	4,236,476	383,377
Pennsylvania	3,933	1,044	898,277	132,745
Rhode Island	59	19	8,379	1,927
Raspberries, red[2]-Continued				
Utah	1,068	561	787,382	118,710
Vermont	1,271	287	229,407	45,882
Washington	4,128	3,045	6,026,957	510,574
West Virginia	716	166	84,018	9,869
Wisconsin	10,056	1,867	1,371,520	255,251
Youngberries, total	5,271	3,642	8,000,534	649,027
Alabama	35	3	3,718	484
Arizona	3	1	470	70
Arkansas	790	522	403,393	52,444
California	1,128	991	2,107,752	381,569
Florida	16	5	6,873	887
Georgia	30	29	23,387	3,038
Idaho	159	20	25,589	2,495
Illinois	9	4	1,243	174
Indiana	8	1	880	124
Iowa	3	(1)	20	4
Kansas	8	2	1,059	159
Louisiana	25	11	7,818	938
Mississippi	55	12	16,119	1,855
Missouri	38	11	10,498	1,578
Montana	5	1	415	75
North Carolina	4	3	1,280	167
Ohio	6	(1)	387	58
Oklahoma	210	147	94,470	13,224
Oregon	2,102	1,613	3,015,307	162,692
South Carolina	14	4	2,337	304
Tennessee	40	18	15,025	1,954
Texas	94	71	54,620	7,101
Utah	8	8	4,525	543
Virginia	4	1	1,265	178
Washington	471	163	200,031	16,606
All other States	8	3	2,475	326
All other, total	28	17	25,666	2,211
Illinois	5	1	775	84
Iowa	2	(1)	60	6
Michigan	17	16	23,880	2,003
Minnesota	4	(1)	951	118

[1] Less than 1 acre.
[2] For the States where separate inquiries were carried on the schedule.

TABLE 12.—LAND IN FRUIT ORCHARDS, VINEYARDS, AND PLANTED NUT TREES—FARMS REPORTING AND ACREAGE, 1940, 1935, AND 1930; WITH

	DIVISION AND STATE	FARMS REPORTING			FARMS REPORTING ACREAGE												
					1940, by number of acres												
		Any trees, vines, or production, 1940 [2]	Fruit trees, 1930 [3]	Trees, vines, or production—no acreage, 1940 [2]	Total reporting acreage	1/8 to 7/8 acre	1 to 2 3/8 acres	2 1/2 to 4 7/8 acres	5 to 9 7/8 acres	10 to 14 7/8 acres	15 to 19 7/8 acres	20 to 24 7/8 acres	25 to 49 7/8 acres	50 to 99 7/8 acres	100 to 499 7/8 acres	500 to 999 7/8 acres	1,000 acres and over
1	United States	2,508,604	2,751,018	1,278,319	1,250,485	528,022	440,463	94,076	68,757	33,089	18,178	12,205	23,163	9,601	4,882	214	95
	GEOGRAPHIC DIVISIONS:																
2	New England	46,155	77,884	25,019	21,114	8,369	6,556	2,456	1,721	724	312	308	446	152	70	------	------
3	Middle Atlantic	186,399	259,793	75,078	111,321	32,687	44,448	13,597	9,100	3,944	2,003	1,461	2,844	1,038	389	[5] 10	------
4	East North Central	432,510	558,347	257,298	195,214	86,951	70,288	15,444	10,067	4,394	2,176	1,500	2,881	1,118	393	8	------
5	West North Central	333,340	482,115	233,137	100,203	57,303	32,688	5,078	2,708	963	442	303	458	198	62	------	------
6	South Atlantic	518,826	514,249	252,591	266,235	107,758	107,290	20,525	12,590	5,974	2,603	2,188	3,882	1,958	1,348	93	29
7	East South Central	457,503	385,083	200,810	256,693	141,854	97,803	10,160	3,855	1,219	478	308	553	246	190	18	9
8	West South Central	531,112	279,273	196,826	134,286	55,478	51,880	11,405	7,715	3,272	1,412	933	1,547	567	244	17	16
9	Mountain	46,429	54,803	22,719	23,710	8,213	7,858	2,816	2,390	1,074	490	260	433	135	57	[5] 4	------
10	Pacific	156,552	159,471	34,843	121,709	27,411	21,874	12,595	18,591	11,505	8,282	4,944	10,319	4,191	1,909	70	38
	NEW ENGLAND:																
11	Maine	12,367	23,579	7,242	5,125	2,218	1,792	499	343	102	44	45	61	19	4	------	------
12	New Hampshire	5,759	8,900	3,853	1,906	553	582	292	204	106	48	51	45	16	9	------	------
13	Vermont	6,383	14,921	4,710	1,673	846	453	139	79	40	15	24	43	18	16	------	------
14	Massachusetts	12,610	17,188	5,729	6,881	2,473	1,931	922	681	322	140	134	198	57	23	------	------
15	Rhode Island	1,098	2,115	303	795	285	278	96	62	30	13	15	25	10	3	------	------
16	Connecticut	7,916	11,181	3,182	4,754	2,014	1,520	508	352	124	52	43	74	32	15	------	------
	MIDDLE ATLANTIC:																
17	New York	68,735	108,324	29,298	39,439	9,630	11,956	4,970	4,982	2,847	1,439	1,046	1,872	690	203	[5] 4	------
18	New Jersey	7,093	12,245	2,305	4,788	983	1,750	888	581	252	140	120	192	92	50	------	------
19	Pennsylvania	110,571	139,228	43,477	67,094	22,094	30,762	7,959	3,557	1,045	424	295	580	256	136	[5] 6	------
	EAST NORTH CENTRAL:																
20	Ohio	102,867	133,229	49,979	52,688	17,251	23,459	5,720	3,177	1,261	565	347	620	230	58	------	------
21	Indiana	59,725	92,645	32,140	27,585	14,251	9,941	1,811	692	343	163	111	174	57	42	------	------
22	Illinois	88,215	106,002	81,957	26,258	13,158	8,251	1,632	1,204	591	287	248	501	268	[6] 116	------	------
23	Michigan	93,878	115,408	40,447	58,431	18,088	21,243	5,699	4,381	2,048	1,053	747	1,508	529	158	3	------
24	Wisconsin	88,025	111,063	52,773	35,252	28,225	7,392	782	413	153	108	47	80	32	[5] 20	------	------
	WEST NORTH CENTRAL:																
25	Minnesota	46,281	79,071	34,507	11,754	9,519	1,797	249	110	38	18	9	10	[5] 6	------	------	------
26	Iowa	92,880	119,370	69,332	23,348	15,879	6,368	751	335	92	42	38	46	16	4	------	------
27	Missouri	126,105	134,783	76,751	49,354	23,425	19,702	3,168	1,058	600	257	172	242	104	28	------	------
28	North Dakota	1,332	5,812	1,091	241	164	65	9	[5] 3	------	------	------	------	------	------	------	------
29	South Dakota	4,219	17,473	3,409	810	524	212	45	17	6	2	[5] 4	------	------	------	------	------
30	Nebraska	22,849	52,807	18,870	5,979	3,727	1,683	283	152	55	30	20	28	12	9	------	------
31	Kansas	39,894	72,799	31,177	8,717	4,265	2,881	595	434	171	95	64	151	61	20	------	------
	SOUTH ATLANTIC:																
32	Delaware	2,248	5,116	1,089	1,157	366	370	113	83	49	23	23	65	37	24	4	------
33	Maryland	14,153	28,229	8,594	5,539	1,848	2,608	601	302	106	73	25	79	61	36	[5] 4	------
34	Dist. of Columbia	25	27	19	6	------	2	[5] 4	------	------	------	------	------	------	------	------	------
35	Virginia	89,168	112,164	30,879	58,289	23,438	25,535	4,416	2,268	852	353	296	618	301	209	6	------
36	West Virginia	65,763	68,292	14,333	51,430	17,599	25,844	5,122	1,742	441	144	110	176	129	115	8	------
37	North Carolina	154,642	145,741	98,838	55,804	27,825	23,015	3,013	1,161	379	153	120	168	104	62	6	------
38	South Carolina	48,790	47,735	31,135	15,855	7,803	5,537	825	624	318	167	141	282	118	40	------	------
39	Georgia	105,581	79,746	48,441	58,940	26,765	21,031	3,605	2,293	920	419	333	716	429	389	34	6
40	Florida	40,678	29,199	19,263	21,415	2,716	3,350	2,829	4,117	2,908	1,270	1,140	1,780	779	473	32	21
	EAST SOUTH CENTRAL:																
41	Kentucky	121,789	123,024	33,244	88,545	48,944	34,820	3,294	983	241	90	69	89	32	13	------	------
42	Tennessee	133,690	118,674	47,258	86,432	49,046	32,771	3,099	976	256	84	54	101	27	19	------	------
43	Alabama	120,232	90,439	68,348	51,884	27,835	19,406	2,387	1,175	447	177	105	214	88	[5] 50	------	------
44	Mississippi	81,792	52,946	51,960	29,832	18,030	10,808	1,380	741	276	127	90	149	99	110	17	8
	WEST SOUTH CENTRAL:																
45	Arkansas	86,381	85,795	45,175	41,218	15,538	18,104	3,572	2,044	808	333	233	373	154	54	[5] 3	------
46	Louisiana	43,397	25,432	31,233	12,184	8,258	4,175	805	461	189	78	38	75	48	45	6	8
47	Oklahoma	62,814	67,735	44,223	18,591	7,130	7,735	1,815	1,046	417	137	97	144	57	13	------	------
48	Texas	138,510	120,310	78,195	82,315	26,552	21,868	5,213	4,164	1,878	888	585	955	308	132	10	6
	MOUNTAIN:																
49	Montana	3,821	5,008	2,078	1,545	600	541	158	119	62	24	17	17	[5] 7	------	------	------
50	Idaho	11,329	14,514	6,598	4,733	2,273	1,341	581	297	156	79	37	115	41	13	------	------
51	Wyoming	1,084	1,364	828	258	124	87	16	13	5	[5] 3	------	------	------	------	------	------
52	Colorado	9,380	12,475	4,018	5,362	1,522	1,582	823	745	331	138	86	104	24	7	------	------
53	New Mexico	9,607	8,572	4,756	4,851	2,003	1,909	412	300	112	44	23	35	7	[5] 6	------	------
54	Arizona	4,506	3,810	1,771	2,755	522	990	325	350	190	120	63	101	46	[5] 30	------	------
55	Utah	5,824	7,945	2,015	3,809	989	1,204	676	545	211	78	32	60	10	4	------	------
56	Nevada	1,078	1,115	659	419	180	174	29	21	7	[5] 8	------	------	------	------	------	------
	PACIFIC:																
57	Washington	44,625	42,278	10,717	33,908	17,901	7,849	2,099	2,635	1,273	777	436	664	201	[5] 73	------	------
58	Oregon	35,878	32,243	14,565	21,311	5,578	5,870	2,245	2,250	1,116	667	435	771	285	92	4	------
59	California	78,051	64,950	9,561	66,490	2,932	7,156	8,251	13,706	9,116	5,818	4,073	8,884	3,707	1,746	64	38

[1] Farms reporting acres irrigated in 1939, and farms reporting acres not irrigated, Apr. 1, 1940.
[2] Farms reporting any trees or vines, Apr. 1, 1940; or *any production*, 1939 (for citrus fruits, crop year specified).
[3] Farms reporting only grapevines and/or nut trees not included.
[4] Not available.
[5] Includes reports for succeeding groups in which there were less than 5 farms reporting.
[6] Less than one-tenth of 1 percent.

FARMS REPORTING CLASSIFIED BY NUMBER OF ACRES, 1940; AND IRRIGATED AND NONIRRIGATED ACREAGE, 1940; BY DIVISIONS AND STATES

FARMS REPORTING ACREAGE—Continued					ACREAGE									IRRIGATED AND NONIRRIGATED LAND IN FRUIT ORCHARDS, VINEYARDS, AND PLANTED NUT TREES, 1940 [1]				FARMS REPORTING, 1940 [2]			
		Percent of all farms						Percent increase or decrease (-)			Percent of cropland harvested			Farms reporting		Acreage		Any orchard fruits and/or grapes	Any nuts	Any citrus fruits	
1935	1930	1940	1935	1930	1940	1935	1930	1930-1940	1935-1940	1930-1935	1940	1935	1930	Irrigated	Non-irrigated	Irrigated	Non-irrigated				
2,041,318	1,875,602	20.2	30.0	29.8	5,044,952	6,220,679	6,086,176	-17.1	-18.9	2.2	1.6	2.1	1.7	66,576	211,532	1,374,458	857,670	2,410,244	552,356	58,586	1
63,305	53,313	15.6	40.0	42.7	85,881	143,369	141,970	-39.5	-40.1	1.0	2.5	3.5	3.9	(4)	(4)	(4)	(4)	46,131	27	------	2
198,274	192,052	32.0	49.9	53.7	512,504	729,805	732,458	-30.0	-29.8	-0.4	3.8	4.9	5.1	(4)	(4)	(4)	(4)	186,361	1,267	------	3
436,592	371,569	19.4	40.3	38.4	590,832	947,094	840,212	-29.7	-37.6	12.7	1.1	1.7	1.5	(4)	(4)	(4)	(4)	431,934	2,980	------	4
329,036	291,808	9.2	27.9	26.2	158,480	346,115	354,719	-55.3	-54.2	-2.4	0.1	0.4	0.3	(4)	(4)	(4)	(4)	332,427	4,109	------	5
328,955	357,040	26.1	28.7	33.7	1,087,494	1,197,401	1,182,277	-8.0	-9.2	1.3	3.8	4.3	4.3	(4)	(4)	(4)	(4)	484,508	109,341	22,587	6
307,365	258,418	25.1	27.0	24.3	415,397	389,506	357,426	16.2	6.6	9.0	1.6	1.5	1.4	(4)	(4)	(4)	(4)	444,877	69,878	700	7
187,533	171,794	13.9	16.5	15.6	424,205	462,272	429,048	-1.1	-8.2	7.7	0.9	1.0	0.8	5,157	129,224	73,035	351,170	302,441	92,951	8,754	8
37,825	40,275	10.2	13.9	16.7	101,357	152,398	133,807	-24.3	-23.4	-1.1	0.5	0.9	0.6	20,124	3,647	95,522	5,835	45,297	1,586	1,700	9
152,633	159,335	44.1	51.0	53.2	1,668,882	1,872,717	1,914,259	-12.8	-10.9	-2.2	12.9	14.4	14.6	60,951	65,281	1,204,941	463,921	136,268	50,417	24,845	10
12,185	15,736	13.1	29.1	40.3	13,460	25,176	36,530	-63.2	-46.5	-31.1	1.2	1.8	2.8	(4)	(4)	(4)	(4)	12,367	------	------	11
7,357	4,504	11.5	41.6	30.2	10,182	17,993	14,471	-29.8	-43.5	24.4	2.7	4.0	3.8	(4)	(4)	(4)	(4)	5,759	2	------	12
4,581	11,235	7.1	16.9	45.1	7,508	12,969	17,497	-57.1	-42.1	-25.9	0.7	1.2	1.6	(4)	(4)	(4)	(4)	6,385	2	------	13
18,438	11,915	21.6	52.5	46.5	53,528	48,800	45,694	-26.6	-31.3	6.8	7.3	8.9	9.6	(4)	(4)	(4)	(4)	12,610	12	------	14
2,097	1,500	26.4	48.5	45.2	3,724	6,521	5,509	-32.4	-42.9	18.4	7.6	9.8	10.0	(4)	(4)	(4)	(4)	1,098	2	------	15
18,647	8,423	22.4	58.0	49.0	17,499	31,905	22,269	-21.4	-45.2	43.3	4.8	6.6	6.0	(4)	(4)	(4)	(4)	7,914	9	------	16
74,245	76,915	25.7	41.9	48.1	287,622	401,024	412,144	-30.2	-28.3	-2.7	4.4	5.4	5.9	(4)	(4)	(4)	(4)	68,727	166	------	17
10,582	9,490	18.5	36.0	37.4	37,375	54,854	59,191	-36.9	-31.9	-7.3	4.8	6.3	7.6	(4)	(4)	(4)	(4)	7,091	43	------	18
113,469	105,649	39.7	59.3	61.3	187,507	273,927	261,123	-28.2	-31.5	4.9	3.1	4.1	4.0	(4)	(4)	(4)	(4)	110,543	1,058	------	19
116,821	96,785	22.5	45.8	44.1	152,590	261,613	226,297	-32.6	-41.7	15.6	1.6	2.5	2.2	(4)	(4)	(4)	(4)	102,664	151	------	20
67,968	65,181	14.9	33.8	34.8	55,495	109,569	99,520	-46.1	-51.2	10.3	0.6	1.1	1.0	(4)	(4)	(4)	(4)	59,650	469	------	21
70,678	61,484	12.3	30.6	28.7	99,340	192,471	176,370	-43.7	-45.6	3.5	0.5	1.0	0.9	(4)	(4)	(4)	(4)	87,729	2,275	------	22
95,765	85,433	28.5	48.7	50.4	248,687	326,607	288,961	-13.9	-23.9	13.0	3.2	3.9	3.7	(4)	(4)	(4)	(4)	93,867	86	------	23
85,160	84,688	18.9	42.6	35.6	36,740	68,814	49,264	-25.4	-45.0	35.6	0.4	0.7	0.5	(4)	(4)	(4)	(4)	88,024	19	------	24
43,827	38,290	6.0	21.6	20.7	8,318	24,381	22,051	-62.3	-65.9	10.6	(6)	0.1	0.1	(4)	(4)	(4)	(4)	43,256	19	------	25
102,179	73,624	10.9	46.0	34.3	23,259	74,603	63,185	-65.2	-68.9	18.1	0.1	0.4	0.3	(4)	(4)	(4)	(4)	92,878	68	------	26
106,485	101,305	19.3	38.2	39.6	89,159	166,989	166,548	-46.5	-43.2	-5.7	0.7	1.3	1.3	(4)	(4)	(4)	(4)	125,555	2,843	------	27
915	1,996	0.3	1.1	2.6	174	539	1,455	-88.0	-67.7	-63.0	(6)	(6)	(6)	15	226	10	164	1,332	------	------	28
4,230	7,108	1.1	5.1	8.5	862	3,292	5,796	-85.1	-73.8	-43.2	(6)	0.1	(6)	81	730	157	705	4,218	3	------	29
29,593	28,612	4.9	22.1	22.1	10,422	26,082	29,143	-64.2	-60.0	-10.5	0.1	0.2	0.1	210	5,776	421	10,001	22,849	14	------	30
41,807	40,875	5.6	23.9	24.6	26,246	60,229	66,541	-60.6	-56.4	-9.5	0.1	0.4	0.3	78	8,648	372	25,874	39,539	1,164	------	31
2,135	4,494	12.9	20.6	46.3	14,640	21,147	23,691	-38.2	-30.8	-10.7	3.9	5.4	5.8	(4)	(4)	(4)	(4)	2,232	77	------	32
12,220	19,564	13.2	27.5	45.3	27,950	42,234	51,953	-46.2	-33.8	-18.7	1.7	2.5	3.0	(4)	(4)	(4)	(4)	14,119	302	------	33
17	20	9.2	19.1	19.2	41	72	53	-22.6	-43.1	35.8	4.0	4.8	3.1	(4)	(4)	(4)	(4)	25	------	------	34
88,269	89,548	33.3	44.7	52.5	170,136	220,301	244,924	-30.5	-22.8	-10.1	4.4	5.7	6.2	(4)	(4)	(4)	(4)	89,044	2,343	------	35
56,416	58,043	51.8	53.9	70.2	117,863	143,966	161,038	-26.8	-18.1	-10.6	7.5	8.4	9.7	(4)	(4)	(4)	(4)	65,763	45	------	36
61,192	87,484	20.1	20.3	31.3	92,703	91,820	119,664	-22.5	1.0	-23.3	1.5	1.5	2.1	(4)	(4)	(4)	(4)	153,078	27,001	------	37
22,188	23,784	11.4	13.4	15.1	49,128	34,582	27,604	78.0	42.1	25.3	1.1	0.8	0.7	(4)	(4)	(4)	(4)	44,830	15,736	28	38
56,954	46,138	26.4	22.7	18.1	241,923	274,227	237,199	2.0	-11.6	15.6	2.7	3.2	2.8	(4)	(4)	(4)	(4)	92,689	48,461	585	39
29,564	27,965	34.4	40.6	47.4	373,110	369,050	318,151	18.0	1.1	16.7	22.2	23.4	21.7	(4)	(4)	(4)	(4)	22,728	15,376	21,974	40
108,119	86,793	35.0	38.8	35.2	90,222	110,153	112,284	-19.6	-18.1	-1.9	1.7	2.0	2.1	(4)	(4)	(4)	(4)	121,655	935	------	41
108,116	86,116	34.9	39.5	35.1	88,114	107,212	107,363	-17.9	-17.8	-0.1	1.4	1.7	1.8	(4)	(4)	(4)	(4)	129,388	4,391	------	42
59,004	54,846	22.4	21.6	21.3	82,863	95,379	82,714	0.2	-13.1	15.3	1.2	1.3	1.2	(4)	(4)	(4)	(4)	115,766	37,639	384	43
32,126	30,863	10.2	10.3	9.8	154,198	76,784	55,065	180.0	100.8	39.4	2.2	1.1	0.8	(4)	(4)	(4)	(4)	78,068	26,913	316	44
53,082	48,020	19.0	21.0	19.8	108,556	126,683	140,820	-22.9	-14.3	-10.1	1.6	2.0	2.1	3	41,214	10	108,546	65,248	9,119	------	45
17,306	11,367	8.1	10.2	7.0	48,756	35,844	25,751	89.3	36.0	39.2	1.2	0.9	0.6	8	12,157	25	48,731	39,195	19,001	2,838	46
34,924	41,349	10.3	16.4	20.3	44,772	62,500	74,896	-40.2	-28.4	-16.6	0.4	0.5	0.5	36	18,561	134	44,638	54,851	19,198	------	47
82,221	71,058	14.9	16.4	14.3	222,121	257,265	187,561	18.4	-6.4	26.5	0.9	0.9	0.6	5,090	57,292	72,866	149,255	123,167	45,633	5,916	48
3,109	3,026	3.7	6.1	6.4	4,599	8,033	7,785	-40.9	-42.7	3.2	0.1	0.2	0.1	1,202	353	4,017	582	3,621	33	------	49
8,814	11,584	10.8	19.5	27.8	17,958	32,251	36,989	-51.5	-44.3	-12.8	0.8	1.2	1.2	3,235	1,508	16,167	1,791	11,323	226	------	50
1,116	629	1.7	6.4	3.9	469	1,049	739	-36.5	-55.3	41.9	(6)	0.1	(6)	234	26	450	19	1,064	------	------	51
7,948	8,082	10.4	12.5	13.5	24,375	30,107	32,498	-25.0	-19.0	-7.4	0.5	0.8	0.8	4,868	527	23,442	933	9,380	14	------	52
6,379	6,239	14.2	15.4	19.9	14,203	13,345	15,083	8.6	6.4	2.0	0.9	1.6	0.9	4,372	486	13,027	1,176	9,578	385	------	53
3,652	3,291	14.8	19.4	23.2	23,658	28,290	21,981	7.7	-18.4	28.8	4.5	5.8	4.6	2,116	819	22,607	1,051	3,413	532	1,699	54
5,887	6,588	15.0	19.2	24.3	15,333	17,827	19,375	-20.9	-14.0	-8.0	1.6	2.2	1.7	3,700	113	15,060	273	5,821	139	------	55
920	836	11.7	24.9	24.3	762	1,498	1,377	-44.7	-49.1	8.6	0.2	0.5	0.3	405	16	752	10	1,077	57	1	56
37,269	31,508	41.5	44.2	44.4	125,594	155,437	158,508	-20.8	-19.2	-1.9	3.5	4.3	4.3	8,015	25,976	93,805	31,789	44,393	6,818	------	57
34,915	29,186	34.5	53.9	52.9	128,257	156,108	152,304	-15.8	-17.8	2.5	4.5	5.5	5.2	3,308	18,119	26,308	101,951	34,529	16,916	------	58
80,449	78,659	50.1	53.5	58.0	1,415,011	1,561,172	1,603,447	-11.8	-9.4	-2.6	21.7	23.7	24.5	49,608	19,186	1,084,830	330,181	57,346	26,663	24,845	59

TABLE 13.—APPLES—FARMS REPORTING AND NUMBER OF TREES, 1940, 1935, AND 1930; QUANTITY HARVESTED, 1939, 1934, AND 1929; AND VALUE, 1939; BY DIVISIONS AND STATES

DIVISION AND STATE	Farms reporting[1]			Number of trees						Quantity harvested			
				Not of bearing age			Of bearing age			Bushels			Value, 1939 (dollars)
	1940	1935	1930	1940	1935	1930	1940	1935	1930	1939	1934	1929	
United States	1,815,907	2,358,781	2,297,099	13,510,959	17,518,640	27,455,305	58,152,108	82,535,407	88,848,970	150,092,940	124,236,768	126,433,057	91,150,294
GEOGRAPHIC DIVISIONS:													
New England	44,088	86,519	76,502	701,581	1,171,894	1,779,337	2,903,812	4,892,531	4,799,022	7,632,600	4,295,561	7,173,568	5,313,140
Middle Atlantic	172,010	247,859	252,354	2,208,715	2,878,450	4,199,095	10,875,303	15,059,569	16,059,248	35,583,230	25,658,860	22,180,785	17,928,023
East North Central	381,611	595,714	526,620	3,042,832	4,297,224	6,349,780	12,722,349	18,993,411	17,677,739	30,248,759	17,675,949	15,517,740	17,423,212
West North Central	245,814	423,622	425,967	1,180,199	2,113,438	4,232,584	3,972,683	7,591,718	7,705,596	5,877,572	3,295,282	6,570,275	4,478,216
South Atlantic	381,538	422,488	431,140	2,616,311	2,842,456	4,387,787	12,976,092	17,096,192	20,068,550	25,863,589	18,877,571	25,058,470	15,416,961
East South Central	352,986	335,912	322,623	2,072,850	1,896,413	2,680,091	4,697,310	5,359,325	6,087,800	4,815,518	3,750,712	3,191,942	3,820,943
West South Central	117,276	115,149	129,595	861,016	708,799	1,750,152	1,841,112	2,406,228	3,065,628	1,523,957	2,075,599	1,965,488	1,157,082
Mountain	34,789	42,498	45,556	265,417	320,413	436,221	1,858,005	3,062,077	3,662,318	5,320,102	6,958,546	9,613,850	3,558,219
Pacific	65,835	89,020	88,731	582,038	1,269,553	1,840,256	6,305,462	8,494,356	9,705,069	33,207,613	41,669,068	35,360,941	22,054,478
NEW ENGLAND:													
Maine	12,045	19,579	23,360	112,304	152,541	258,956	550,389	1,064,528	1,751,981	984,200	554,657	2,172,709	894,488
New Hampshire	5,471	10,446	8,748	89,649	160,642	245,865	366,108	551,161	460,076	975,723	489,440	791,107	881,807
Vermont	6,095	11,726	14,718	72,733	182,199	256,084	288,792	492,824	614,799	898,583	286,561	975,014	629,009
Massachusetts	12,036	22,601	16,768	255,405	425,875	697,440	1,153,467	1,616,721	1,501,977	3,195,446	1,865,150	2,219,280	2,190,770
Rhode Island	1,044	2,559	2,046	25,630	36,941	54,016	107,943	176,594	150,072	216,228	219,315	261,905	162,170
Connecticut	7,377	19,608	10,862	145,860	213,906	288,976	437,113	788,703	540,117	1,564,422	880,658	753,553	955,096
MIDDLE ATLANTIC:													
New York	61,540	98,655	105,127	1,204,430	1,415,257	2,017,203	5,377,131	7,683,851	8,284,507	19,732,173	13,555,726	13,991,729	9,502,441
New Jersey	5,950	9,247	11,307	174,077	310,590	565,537	1,105,469	1,495,658	1,530,637	3,249,882	2,571,871	2,148,886	1,926,901
Pennsylvania	104,520	139,957	135,930	830,208	1,152,603	1,616,355	4,392,703	5,859,880	6,244,104	12,601,175	9,731,283	6,040,170	6,498,681
EAST NORTH CENTRAL:													
Ohio	91,077	149,951	127,136	855,883	1,431,839	1,939,271	3,494,390	5,263,237	4,860,680	9,072,798	4,459,148	2,540,504	5,426,925
Indiana	51,238	98,156	85,808	344,409	548,579	785,728	1,210,139	2,205,091	2,139,186	2,945,286	1,681,491	1,084,592	1,946,156
Illinois	68,783	107,943	93,984	443,604	905,701	1,754,929	2,397,749	3,949,228	3,718,007	4,665,415	2,723,619	3,025,895	2,932,700
Michigan	85,539	127,409	110,730	1,040,528	1,027,674	1,393,611	4,316,818	5,712,946	5,199,890	11,738,669	7,644,594	6,759,882	5,804,886
Wisconsin	84,974	112,255	108,982	358,408	383,431	476,241	1,303,253	1,862,107	1,959,996	1,826,591	1,166,897	1,906,867	1,512,845
WEST NORTH CENTRAL:													
Minnesota	41,419	78,473	76,329	143,797	155,293	242,445	444,032	1,118,518	1,212,922	521,337	204,788	905,409	428,898
Iowa	78,318	123,345	113,147	337,028	513,094	715,751	708,598	1,514,187	1,594,866	860,051	789,830	1,539,199	695,860
Missouri	65,356	117,226	116,776	499,845	859,870	2,061,596	1,930,048	2,975,691	3,047,219	2,777,728	1,254,843	1,999,514	2,023,149
North Dakota	835	3,738	4,498	2,029	6,112	14,820	4,674	22,385	29,414	2,831	2,890	23,456	3,557
South Dakota	3,567	12,459	15,731	12,552	18,042	53,487	34,641	126,884	191,336	20,071	24,799	161,269	23,685
Nebraska	16,147	42,825	44,843	69,457	181,188	345,453	246,103	592,374	570,549	431,450	288,868	633,598	410,871
Kansas	22,172	45,556	54,643	115,491	381,859	799,252	604,587	1,041,699	1,059,470	1,264,104	749,260	1,507,848	892,198
SOUTH ATLANTIC:													
Delaware	1,871	2,227	4,027	46,282	53,748	155,663	373,330	722,956	792,960	821,586	890,307	910,252	540,630
Maryland	12,686	18,189	27,028	105,837	122,601	273,868	766,388	1,208,956	1,584,783	2,075,281	1,337,395	2,087,153	1,197,701
Dist. of Columbia	21	19	25	195	15	74	925	1,309	846	1,203	900	545	842
Virginia	83,362	108,387	108,379	803,062	982,292	1,426,516	5,060,843	6,723,702	7,859,771	11,760,718	8,591,169	13,054,538	6,779,833
West Virginia	63,520	66,218	65,088	587,545	634,271	946,721	3,241,174	4,229,093	5,246,617	6,325,326	4,185,495	5,716,495	3,601,045
North Carolina	135,209	139,068	136,764	691,389	648,928	940,388	2,452,218	2,806,953	3,116,115	5,395,543	2,598,124	2,465,115	2,035,071
South Carolina	27,197	29,290	33,269	115,862	125,438	159,248	248,296	271,896	284,372	363,118	271,759	179,992	308,970
Georgia	57,147	58,178	54,880	265,419	292,227	482,062	852,173	1,128,316	1,196,857	1,140,588	1,000,660	642,788	952,375
Florida	345	912	1,080	940	2,956	3,447	745	3,031	4,029	466	1,762	1,792	516
EAST SOUTH CENTRAL:													
Kentucky	114,529	118,081	117,596	747,128	789,019	1,282,474	2,157,236	2,574,944	2,963,289	2,048,258	1,011,071	1,317,847	1,536,284
Tennessee	117,453	111,633	110,082	784,899	647,890	922,824	1,734,951	1,949,504	2,358,769	1,770,717	1,884,454	1,297,199	1,370,858
Alabama	80,630	74,569	65,497	377,912	337,360	545,390	650,286	672,157	627,548	746,350	693,182	437,478	669,419
Mississippi	40,374	31,629	29,448	163,113	122,144	129,403	174,835	162,740	138,394	256,213	172,005	139,618	244,582
WEST SOUTH CENTRAL:													
Arkansas	57,321	52,262	52,301	456,615	458,820	1,205,372	1,327,488	1,691,362	2,157,964	1,067,792	1,480,063	1,272,663	753,245
Louisiana	7,826	6,663	6,175	26,725	24,507	24,714	21,577	19,128	21,389	19,079	14,210	17,285	20,951
Oklahoma	27,928	30,881	42,800	255,717	154,100	387,926	347,729	534,786	699,959	311,299	458,825	487,406	259,937
Texas	24,201	25,343	28,320	121,759	91,572	132,140	144,518	160,932	204,356	125,787	122,301	186,134	122,969
MOUNTAIN:													
Montana	3,344	5,033	4,575	15,980	16,050	28,759	219,660	361,685	395,355	437,863	446,453	555,387	286,159
Idaho	8,861	10,028	13,589	30,769	97,083	109,607	433,091	996,217	1,250,179	2,355,213	3,340,426	4,878,937	1,234,122
Wyoming	987	1,720	1,249	6,590	9,637	8,444	21,029	35,103	31,089	28,069	22,534	55,867	32,928
Colorado	6,805	8,158	9,607	55,715	56,013	97,053	532,506	814,411	993,186	1,237,313	1,466,956	2,251,330	949,020
New Mexico	7,721	7,445	6,954	99,891	55,417	64,381	381,096	385,919	444,819	678,715	1,206,488	1,135,652	574,461
Arizona	1,800	2,162	1,715	11,545	20,969	19,157	43,922	57,083	53,257	68,667	76,990	84,109	96,376
Utah	4,376	6,945	6,838	42,246	61,656	105,234	228,219	384,511	464,661	488,175	343,792	610,449	351,798
Nevada	895	1,029	1,029	2,681	3,588	6,586	18,482	37,150	39,572	28,287	32,707	42,119	33,355
PACIFIC:													
Washington	39,028	44,293	38,905	271,934	658,531	947,986	3,404,140	4,598,352	5,195,571	23,656,317	30,997,021	25,782,252	17,594,337
Oregon	29,006	30,999	28,559	118,812	185,947	218,613	931,875	1,379,454	1,641,101	3,059,754	4,607,957	3,506,099	1,869,619
California	15,801	13,728	19,267	175,292	245,075	473,659	1,969,449	2,516,570	2,870,417	6,491,542	6,064,090	6,072,590	2,590,522

1 Farms reporting trees on census date or production for previous crop year.

TABLE 14.—APPLES, BY TREES OF BEARING AGE—FARMS REPORTING WITH NUMBER OF BEARING AND NONBEARING TREES, 1940, AND QUANTITY HARVESTED, 1939; AND FARMS REPORTING TREES OF NONBEARING AGE, CLASSIFIED BY NUMBER OF TREES; BY DIVISIONS AND STATES

DIVISION OR STATE AND NUMBER OF TREES OF BEARING AGE	TREES OF BEARING AGE, 1940		QUANTITY HARVESTED, 1939				TREES NOT OF BEARING AGE, 1940						
	Farms reporting	Number	Farms reporting	Bushels: Total	Bushels: Average per tree of bearing age[1]	Number of trees of bearing age on farms reporting quantity harvested	Farms reporting, by number of trees: Total	1 to 99 trees	100 to 199 trees	200 to 999 trees	1,000 to 4,999 trees	5,000 trees and over	Number
United States, total	1,561,738	58,152,108	1,205,795	150,092,940	2.9	51,708,715	570,397	548,368	10,959	9,674	1,345	55	13,510,959
1 to 99 trees	1,478,410	19,485,845	1,125,670	28,329,388	1.8	15,775,684	298,925	294,265	3,189	1,391	[2] 80	------	4,150,657
100 to 199 trees	37,003	4,524,457	31,534	8,981,327	2.3	3,869,108	6,912	4,937	1,183	753	39	------	606,885
200 to 999 trees	37,851	14,641,851	33,824	45,140,472	3.4	13,282,292	10,280	4,379	2,490	3,160	247	4	1,982,365
1,000 to 4,999 trees	7,799	13,919,938	7,440	47,619,499	3.6	13,336,184	3,158	425	488	1,663	572	10	1,781,164
5,000 trees and over	675	5,800,017	650	19,742,086	3.6	5,463,447	326	15	16	110	156	29	575,933
No trees of bearing age	------	------	6,677	280,168	------	------	250,796	244,347	3,593	2,597	251	8	4,413,955
GEOGRAPHIC DIVISIONS													
New England, total	38,984	2,903,812	32,418	7,632,600	2.8	2,692,787	12,525	10,964	741	714	103	3	701,581
1 to 99 trees	33,628	598,140	27,120	947,170	1.9	499,192	5,766	5,520	168	74	6	------	127,765
100 to 199 trees	2,229	269,345	1,950	534,519	2.3	235,886	501	343	98	57	3	------	43,721
200 to 999 trees	2,615	994,249	2,442	2,711,670	2.9	940,131	974	597	255	302	20	------	185,363
1,000 to 4,999 trees	483	832,231	471	2,739,667	3.4	813,751	263	31	40	141	[2] 51	------	148,044
5,000 trees and over	29	209,847	28	681,833	3.3	203,847	20	------	2	6	[2] 12	------	38,693
No trees of bearing age	------	------	405	17,741	------	------	5,001	4,673	180	134	14	------	157,997
Middle Atlantic, total	161,408	10,875,305	139,977	35,583,230	3.5	10,071,595	39,233	34,398	2,217	2,304	304	10	2,208,715
1 to 99 trees	143,744	2,656,305	123,181	5,590,615	2.4	2,321,493	25,528	22,742	540	250	16	------	452,177
100 to 199 trees	7,558	929,958	6,653	2,604,301	3.2	819,913	1,628	1,137	298	185	8	------	146,230
200 to 999 trees	8,362	3,204,905	7,848	12,448,301	4.2	2,961,172	2,829	1,030	754	988	[2] 57	------	562,879
1,000 to 4,999 trees	1,590	2,872,346	1,538	11,135,399	4.0	2,779,328	810	73	126	463	[2] 148	------	478,484
5,000 trees and over	154	1,211,789	147	3,771,193	3.2	1,189,689	79	3	5	29	36	6	145,153
No trees of bearing age	------	------	812	33,421	------	------	10,359	9,413	494	409	[2] 43	------	423,992
East North Central, total	336,984	12,722,349	263,927	30,248,759	2.7	11,323,243	105,189	99,466	2,636	2,715	341	11	3,042,852
1 to 99 trees	318,071	4,297,907	245,727	6,155,785	1.8	3,493,268	56,216	55,155	626	416	[2] 18	------	793,420
100 to 199 trees	8,357	1,083,363	7,058	2,440,340	2.6	924,277	1,537	953	321	246	17	------	181,483
200 to 999 trees	8,652	3,334,256	7,723	9,337,605	3.1	3,021,513	2,365	916	563	817	69	------	491,249
1,000 to 4,999 trees	1,789	3,136,365	1,714	9,392,834	3.1	3,018,727	717	89	103	391	[2] 154	------	402,695
5,000 trees and over	115	870,458	114	2,692,564	3.3	865,458	50	2	2	18	23	5	90,987
No trees of bearing age	------	------	1,591	29,631	------	------	44,305	42,371	1,021	827	[2] 86	------	1,082,998
West North Central, total	201,896	3,972,663	144,244	5,877,572	1.7	3,384,344	84,269	82,909	691	584	82	3	1,180,199
1 to 99 trees	197,208	1,886,159	139,301	1,764,921	1.4	1,265,131	39,473	39,153	210	103	7	------	408,905
100 to 199 trees	1,875	229,893	1,548	245,340	1.3	190,476	345	250	58	[2] 37	------	------	28,949
200 to 999 trees	2,298	889,899	2,039	1,303,118	1.6	800,189	527	220	126	166	15	------	106,498
1,000 to 4,999 trees	480	863,142	458	1,802,779	2.2	830,898	153	26	17	76	[2] 34	------	96,898
5,000 trees and over	37	303,570	34	752,479	2.7	277,850	16	1	1	4	[2] 10	------	22,125
No trees of bearing age	------	------	865	8,935	------	------	43,755	43,259	279	199	18	------	516,824
South Atlantic, total	340,951	12,976,092	272,003	25,883,589	2.2	11,611,652	103,437	99,966	1,745	1,401	304	21	2,616,311
1 to 99 trees	324,123	4,916,301	255,902	7,081,470	1.7	4,080,266	59,543	58,652	638	231	22	------	883,204
100 to 199 trees	9,105	1,053,756	7,994	1,329,241	1.4	926,507	1,425	1,124	187	106	8	------	102,721
200 to 999 trees	5,986	2,156,394	5,339	3,603,848	1.8	1,938,379	1,300	570	316	377	[2] 37	------	270,450
1,000 to 4,999 trees	1,522	2,917,898	1,435	7,708,413	2.6	2,776,759	627	60	89	335	[2] 143	------	399,602
5,000 trees and over	215	1,931,741	208	6,222,100	3.3	1,889,741	118	5	4	38	55	14	225,056
No trees of bearing age	------	------	1,125	38,517	------	------	40,426	39,555	511	314	43	3	755,278
East South Central, total	296,395	4,897,310	224,064	4,815,518	1.3	3,752,305	147,589	145,768	1,321	551	49	------	2,072,650
1 to 99 trees	291,629	3,528,391	219,152	3,764,400	1.4	2,770,409	90,212	89,382	646	180	4	------	1,145,136
100 to 199 trees	3,186	385,823	2,820	252,199	0.8	300,298	769	631	90	[2] 48	------	------	45,094
200 to 999 trees	1,415	471,319	1,164	349,591	0.9	390,226	340	183	69	72	16	------	60,617
1,000 to 4,999 trees	156	252,487	134	286,104	1.3	220,082	47	10	9	21	7	------	30,439
5,000 trees and over	9	81,290	8	151,200	2.1	71,290	3	------	------	------	[2] 3	------	3,500
No trees of bearing age	------	------	986	12,024	------	------	56,318	55,562	507	251	18	------	788,064
West South Central, total	81,920	1,841,112	51,786	1,523,957	1.1	1,411,838	51,235	49,842	763	573	54	3	861,016
1 to 99 trees	78,757	632,706	48,953	574,427	1.4	424,135	15,358	15,022	224	104	3	------	223,004
100 to 199 trees	1,277	154,747	893	90,043	0.8	108,459	206	125	46	[2] 35	------	------	23,028
200 to 999 trees	1,649	635,853	1,275	444,350	0.9	501,843	296	109	63	107	[2] 17	------	83,998
1,000 to 4,999 trees	230	367,786	206	369,397	1.1	352,581	56	4	10	27	15	------	35,752
5,000 trees and over	7	50,020	6	41,100	0.9	44,820	3	------	------	[2] 3	------	------	8,400
No trees of bearing age	------	------	453	4,640	------	------	35,321	34,582	420	300	[2] 19	------	488,856
Mountain, total	28,929	1,858,005	21,429	5,320,102	3.3	1,625,951	10,153	9,560	331	239	23	------	265,417
1 to 99 trees	25,575	374,106	18,386	689,654	2.4	237,747	3,794	3,662	99	[2] 33	------	------	69,012
100 to 199 trees	1,283	162,088	1,075	418,389	3.1	136,281	215	161	34	20	------	------	16,595
200 to 999 trees	1,779	689,447	1,543	1,938,617	3.2	604,629	280	134	72	69	5	------	42,802
1,000 to 4,999 trees	273	460,525	256	1,824,522	4.2	435,455	46	7	5	30	4	------	19,956
5,000 trees and over	19	171,839	17	435,448	2.7	161,839	5	1	------	1	3	------	5,210
No trees of bearing age	------	------	152	13,492	------	------	5,813	5,595	121	88	9	------	111,862
Pacific, total	74,271	6,305,462	55,949	33,207,613	5.7	5,833,000	16,667	15,475	514	593	[2] 85	------	582,038
1 to 99 trees	65,677	777,830	47,948	1,760,946	2.9	614,043	5,041	4,977	40	[2] 24	------	------	48,036
100 to 199 trees	2,153	275,482	1,743	1,066,975	4.7	227,011	286	213	51	22	------	------	19,066
200 to 999 trees	5,095	2,266,529	4,654	13,103,372	6.2	2,104,210	1,369	820	272	262	15	------	178,709
1,000 to 4,999 trees	1,276	2,217,156	1,228	12,380,384	5.8	2,128,823	439	125	89	179	[2] 46	------	169,334
5,000 trees and over	90	769,463	88	4,794,169	6.3	758,913	34	3	2	13	16	------	38,809
No trees of bearing age	------	------	288	121,767	------	------	9,498	9,337	60	95	[2] 6	------	108,084
NEW ENGLAND													
Maine, total	11,208	550,389	10,300	984,200	1.9	522,104	2,425	2,165	127	117	16	------	112,304
1 to 99 trees	10,052	179,687	9,128	243,019	1.5	165,870	1,315	1,268	38	16	3	------	30,775
100 to 199 trees	560	64,220	528	86,759	1.4	60,552	80	61	14	[2] 5	------	------	8,477
200 to 999 trees	524	161,107	504	368,672	2.1	175,307	162	81	41	57	3	------	34,621
1,000 to 4,999 trees	69	103,875	65	259,705	2.6	98,875	40	6	6	21	7	------	18,350
5,000 trees and over	3	21,500	3	24,920	1.2	21,500	3	------	------	[2] 3	------	------	1,800
No trees of bearing age	------	------	72	1,125	------	------	825	779	28	[2] 18	------	------	20,283
New Hampshire, total	4,792	366,108	3,983	973,723	2.8	341,817	1,585	1,379	106	83	17	------	89,649
1 to 99 trees	4,109	72,110	3,277	101,166	1.7	60,009	711	676	29	[2] 6	------	------	15,923
100 to 199 trees	268	32,931	242	66,957	2.2	29,816	63	42	11	[2] 10	------	------	7,372
200 to 999 trees	357	141,122	352	368,683	2.8	133,547	124	53	32	[2] 39	------	------	22,433
1,000 trees and over	58	119,945	57	435,568	------	118,445	35	6	5	15	9	------	19,929
No trees of bearing age	------	------	75	1,369	------	------	652	602	29	17	4	------	23,992
Vermont, total	5,657	288,792	5,351	898,583	3.2	282,283	1,254	1,133	49	54	18	------	72,733
1 to 99 trees	5,331	70,970	4,970	128,380	1.9	66,861	707	683	12	[2] 12	------	------	14,543
100 to 199 trees	134	15,546	128	31,615	2.1	14,846	27	18	[2] 9	------	------	------	1,890

[1] Based on trees of bearing age on farms reporting quantity harvested, not on total trees of bearing age.
[2] Includes reports for succeeding groups in which there were less than 3 farms reporting.

TABLE 14.—APPLES, BY TREES OF BEARING AGE—FARMS REPORTING WITH NUMBER OF BEARING AND NONBEARING TREES, 1940, AND QUANTITY HARVESTED, 1939; AND FARMS REPORTING TREES OF NONBEARING AGE, CLASSIFIED BY NUMBER OF TREES; BY DIVISIONS AND STATES—Continued

DIVISION OR STATE AND NUMBER OF TREES OF BEARING AGE	TREES OF BEARING AGE, 1940		QUANTITY HARVESTED, 1939				TREES NOT OF BEARING AGE, 1940						
				Bushels			Farms reporting, by number of trees						
	Farms reporting	Number	Farms reporting	Total	Average per tree of bearing age[1]	Number of trees of bearing age on farms reporting quantity harvested	Total	1 to 99 trees	100 to 199 trees	200 to 999 trees	1,000 to 4,999 trees	5,000 trees and over	Number
NEW ENGLAND—Continued													
Vermont—Continued													
200 to 999 trees	122	53,655	119	159,402	3.1	51,955	62	28	13	[2] 21	-----	-----	14,003
1,000 to 4,999 trees	65	113,202	65	450,062	4.0	113,202	33	4	4	14	11	-----	24,654
5,000 trees and over	5	35,419	5	128,030	3.6	35,419	3	-----	-----	[2] 3	-----	-----	2,300
No trees of bearing age	-----	-----	64	1,085	-----	-----	422	400	12	[2] 10	-----	-----	15,343
Massachusetts, total	10,500	1,153,467	8,446	3,195,446	3.0	1,068,813	3,862	3,264	283	297	25	3	255,405
1 to 99 trees	8,284	167,321	6,326	314,169	2.3	135,330	1,591	1,522	46	[2] 23	-----	-----	37,181
100 to 199 trees	647	104,749	722	241,931	2.7	89,503	218	151	41	26	-----	-----	17,012
200 to 999 trees	1,141	433,466	1,061	1,242,791	3.0	409,549	432	183	119	122	8	-----	72,625
1,000 to 4,999 trees	217	388,421	212	1,146,219	3.2	380,921	104	11	19	62	[2] 12	-----	51,216
5,000 trees and over	11	79,510	10	237,874	3.2	73,510	7	-----	1	2	[2] 4	-----	26,085
No trees of bearing age	-----	-----	115	10,442	-----	-----	1,510	1,397	57	53	3	-----	51,295
Rhode Island, total	887	107,943	644	216,226	2.2	99,501	400	328	28	[2] 44	-----	-----	25,850
1 to 99 trees	691	15,235	470	20,924	1.9	11,178	166	156	7	3	-----	-----	4,110
100 to 199 trees	85	10,740	70	18,427	2.1	8,885	23	15	4	4	-----	-----	1,843
200 to 999 trees	90	35,876	83	78,375	2.3	33,366	39	14	5	20	-----	-----	8,581
1,000 trees and over	21	46,092	21	98,500	-----	46,092	15	1	2	[2] 12	-----	-----	6,087
No trees of bearing age	-----	-----	-----	-----	-----	-----	157	142	10	5	-----	-----	5,209
Connecticut, total	5,940	437,113	3,692	1,364,422	3.6	378,269	2,999	2,695	148	151	25	-----	145,860
1 to 99 trees	5,161	92,817	2,949	139,492	2.3	59,944	1,276	1,225	34	17	-----	-----	25,233
100 to 199 trees	335	41,159	260	88,850	2.8	32,304	90	56	20	[2] 14	-----	-----	9,127
200 to 999 trees	381	149,023	343	493,747	3.6	136,407	155	58	45	47	5	-----	33,300
1,000 to 4,999 trees	56	104,696	54	439,613	4.4	100,196	38	3	4	20	11	-----	29,008
5,000 trees and over	7	49,418	7	199,000	4.0	49,418	5	-----	1	-----	4	-----	7,307
No trees of bearing age	-----	-----	79	3,720	-----	-----	1,435	1,353	44	34	4	-----	41,885
MIDDLE ATLANTIC													
New York, total	57,290	5,377,131	50,027	19,732,173	4.0	4,984,224	13,894	10,770	1,267	1,474	178	5	1,204,430
1 to 99 trees	47,340	823,253	40,783	1,668,384	2.5	710,279	8,423	6,077	219	119	8	-----	160,126
100 to 199 trees	5,617	459,755	3,056	1,467,503	3.8	389,764	777	473	173	125	6	-----	87,847
200 to 999 trees	5,355	2,098,521	4,823	8,702,563	4.5	1,915,999	1,852	609	513	693	[2] 37	-----	385,796
1,000 to 4,999 trees	935	1,640,462	905	8,621,047	4.2	1,593,022	515	36	81	300	[2] 98	-----	315,112
5,000 trees and over	43	355,160	43	1,252,737	3.5	355,160	22	-----	1	7	[2] 14	-----	47,252
No trees of bearing age	-----	-----	417	19,939	-----	-----	4,105	3,575	280	230	[2] 20	-----	208,297
New Jersey, total	5,305	1,105,469	4,079	3,249,882	3.2	1,011,334	1,600	1,191	164	215	30	-----	174,077
1 to 99 trees	3,940	92,473	2,828	167,200	2.3	71,300	575	533	27	15	-----	-----	17,734
100 to 199 trees	480	59,154	402	132,497	2.7	49,333	93	58	20	15	-----	-----	8,403
200 to 999 trees	643	263,681	575	868,108	3.8	237,937	202	60	62	77	3	-----	41,480
1,000 to 4,999 trees	217	426,748	200	1,401,718	3.8	389,331	83	7	11	49	16	-----	47,701
5,000 trees and over	25	263,433	25	688,055	2.6	263,433	9	-----	-----	6	3	-----	10,950
No trees of bearing age	-----	-----	49	2,304	-----	-----	838	533	44	53	8	-----	47,809
Pennsylvania, total	98,815	4,392,703	85,871	12,501,175	3.1	4,098,037	23,952	22,437	786	615	98	5	830,208
1 to 99 trees	92,464	1,740,599	79,570	3,755,031	2.4	1,539,914	16,530	16,132	294	98	8	-----	274,317
100 to 199 trees	3,461	411,089	3,195	1,004,301	2.6	380,816	759	608	105	[2] 47	-----	-----	49,980
200 to 999 trees	2,364	842,703	2,248	2,887,830	3.6	807,236	775	361	179	218	17	-----	135,405
1,000 to 4,999 trees	438	805,136	433	3,112,654	3.9	796,975	212	30	34	114	[2] 34	-----	118,671
5,000 trees and over	88	593,198	79	1,830,401	3.2	571,096	48	3	4	18	21	4	86,951
No trees of bearing age	-----	-----	346	11,178	-----	-----	5,616	5,305	170	126	15	-----	167,886
EAST NORTH CENTRAL													
Ohio, total	79,587	3,494,390	63,067	9,072,798	2.9	3,126,889	25,864	23,933	901	733	94	3	855,883
1 to 99 trees	73,717	1,157,022	57,397	2,151,344	2.5	956,146	12,956	12,582	234	133	[2] 7	-----	244,044
100 to 199 trees	2,730	333,194	2,364	734,495	2.5	289,350	452	312	84	51	5	-----	46,359
200 to 999 trees	2,603	985,965	2,349	2,722,786	3.0	900,254	824	249	154	201	20	-----	125,573
1,000 to 4,999 trees	515	860,969	493	2,767,361	3.4	823,699	202	27	34	103	38	-----	99,763
5,000 trees and over	22	157,240	22	684,085	4.4	157,240	7	-----	-----	[2] 7	-----	-----	4,950
No trees of bearing age	-----	-----	442	12,707	-----	-----	11,423	10,763	395	240	[2] 25	-----	355,194
Indiana, total	43,579	1,210,139	33,278	2,945,286	2.8	1,062,925	14,962	14,387	280	262	35	-----	344,409
1 to 99 trees	41,720	483,515	31,501	747,260	1.9	387,073	6,731	6,628	64	[2] 41	-----	-----	86,174
100 to 199 trees	703	86,870	607	173,226	2.3	75,410	123	87	23	13	-----	-----	11,218
200 to 999 trees	805	305,262	736	929,280	3.5	280,500	221	92	57	67	5	-----	39,039
1,000 to 4,999 trees	140	283,955	132	892,255	3.5	254,405	54	3	7	28	16	-----	36,877
5,000 trees and over	11	70,537	10	198,800	3.0	65,537	6	1	1	[2] 4	-----	-----	6,420
No trees of bearing age	-----	-----	292	4,465	-----	-----	7,827	7,578	128	112	9	-----	154,681
Illinois, total	58,786	2,397,749	42,950	4,885,415	2.2	2,161,924	20,493	19,841	263	333	[2] 56	-----	443,604
1 to 99 trees	56,115	601,188	40,339	625,080	1.8	380,408	9,942	9,864	45	33	-----	-----	93,433
100 to 199 trees	741	89,719	578	106,101	1.5	70,009	124	85	23	16	-----	-----	12,845
200 to 999 trees	1,400	588,852	1,206	938,182	1.8	521,713	347	158	86	96	7	-----	59,970
1,000 to 4,999 trees	492	911,461	472	1,873,383	2.1	883,263	177	22	28	104	23	-----	88,103
5,000 trees and over	38	306,531	38	1,118,619	3.6	306,531	16	-----	1	4	[2] 11	-----	33,757
No trees of bearing age	-----	-----	317	4,070	-----	-----	9,887	9,712	80	80	[2] 15	-----	155,496
Michigan, total	76,920	4,316,818	58,949	11,738,869	3.1	3,803,987	18,854	16,488	1,003	1,223	136	4	1,040,528
1 to 99 trees	69,243	1,277,945	52,031	1,846,304	1.6	1,005,584	8,340	7,946	213	172	9	-----	198,678
100 to 199 trees	3,649	509,385	3,024	1,337,982	3.1	431,311	892	358	166	158	12	-----	102,986
200 to 999 trees	3,416	1,300,721	3,038	4,481,770	3.8	1,177,905	1,008	555	235	384	34	-----	230,254
1,000 to 4,999 trees	579	975,942	555	3,802,523	3.8	936,322	254	35	28	146	[2] 45	-----	149,758
5,000 trees and over	33	252,845	33	864,860	2.6	252,845	15	1	-----	6	[2] 8	-----	28,610
No trees of bearing age	-----	-----	268	5,230	-----	-----	8,545	7,795	361	357	32	-----	332,232
Wisconsin, total	78,312	1,303,255	65,683	1,826,591	1.6	1,167,738	25,216	24,857	189	184	[2] 26	-----	358,408
1 to 99 trees	77,276	878,239	64,459	985,797	1.5	764,057	18,246	18,157	70	[2] 39	-----	-----	175,091
100 to 199 trees	534	64,215	485	88,536	1.5	58,197	146	113	25	8	-----	-----	8,065
200 to 999 trees	428	153,458	394	265,607	1.9	141,141	165	82	51	69	3	-----	36,415
1,000 to 4,999 trees	63	124,038	62	257,292	2.1	121,038	30	2	6	10	12	-----	28,194
5,000 trees and over	11	83,305	11	228,200	2.7	83,305	8	-----	-----	1	[2] 5	-----	17,250
No trees of bearing age	-----	-----	272	3,159	-----	-----	6,623	6,523	57	38	5	-----	95,395
WEST NORTH CENTRAL													
Minnesota, total	35,445	444,032	29,302	521,337	1.3	399,012	15,212	15,106	51	46	[2] 9	-----	143,797
1 to 99 trees	34,983	300,285	28,734	315,978	1.2	260,177	7,157	7,138	15	4	-----	-----	54,194
100 to 199 trees	239	28,666	217	31,891	1.2	26,309	33	25	5	3	-----	-----	1,979

[1] Based on trees of bearing age on farms reporting quantity harvested, not on total trees of bearing age.
[2] Includes reports for succeeding groups in which there were less than 3 farms reporting.

TABLE 14.—APPLES, BY TREES OF BEARING AGE—FARMS REPORTING WITH NUMBER OF BEARING AND NONBEARING TREES, 1940, AND QUANTITY HARVESTED, 1939; AND FARMS REPORTING TREES OF NONBEARING AGE, CLASSIFIED BY NUMBER OF TREES; BY DIVISIONS AND STATES—Continued

DIVISION OR STATE AND NUMBER OF TREES OF BEARING AGE	TREES OF BEARING AGE, 1940		QUANTITY HARVESTED, 1939				TREES NOT OF BEARING AGE, 1940						
	Farms reporting	Number	Farms reporting	Bushels: Total	Bushels: Average per tree of bearing age[1]	Number of trees of bearing age on farms reporting quantity harvested	Farms reporting, by number of trees: Total	1 to 99 trees	100 to 199 trees	200 to 999 trees	1,000 to 4,999 trees	5,000 trees and over	Number
WEST NORTH CENTRAL—Continued													
Minnesota—Continued													
200 to 999 trees	204	79,733	196	104,041	1.3	77,358	56	23	10	[2] 23	-----	-----	12,650
1,000 to 4,999 trees	19	35,168	19	68,408	1.9	35,168	11	2	2	3	[2] 4	-----	16,750
5,000 trees and over	-----	-----	-----	-----	-----	-----	-----	-----	-----	-----	-----	-----	-----
No trees of bearing age	-----	-----	138	1,019	-----	-----	5,955	5,918	19	15	3	-----	58,224
Iowa, total	62,283	708,598	45,023	860,051	1.5	582,303	30,301	30,012	164	112	13	-----	337,028
1 to 99 trees	61,742	493,343	44,250	510,602	1.4	377,878	16,138	16,053	58	24	3	-----	149,892
100 to 199 trees	252	30,246	219	37,918	1.4	26,571	76	55	14	9	-----	-----	5,918
200 to 999 trees	246	95,019	224	150,488	1.7	88,864	101	35	28	[2] 38	-----	-----	21,977
1,000 to 4,999 trees	40	73,040	39	120,643	1.7	72,040	17	4	-----	10	3	-----	9,823
5,000 trees and over	3	16,950	3	38,000	2.2	16,950	[3] 2	-----	-----	-----	-----	-----	1,300
No trees of bearing age	-----	-----	288	2,400	-----	-----	13,965	13,865	64	32	4	-----	148,118
Missouri, total	70,563	1,930,048	49,405	2,777,728	1.7	1,617,485	26,997	26,306	354	294	[2] 43	-----	499,845
1 to 99 trees	67,911	651,172	46,898	703,987	1.5	481,803	11,778	11,598	119	57	4	-----	161,605
100 to 199 trees	1,056	129,656	839	116,422	1.1	103,252	163	120	24	[2] 19	-----	-----	16,109
200 to 999 trees	1,316	504,615	1,129	624,161	1.4	436,639	239	110	55	68	6	-----	42,016
1,000 to 4,999 trees	261	465,959	245	875,022	2.0	440,835	78	13	9	34	[2] 20	-----	47,014
5,000 trees and over	19	178,646	16	453,620	3.0	152,926	7	1	-----	2	[2] 4	-----	10,425
No trees of bearing age	-----	-----	280	4,546	-----	-----	14,734	14,464	147	115	8	-----	222,676
North Dakota, total	681	4,674	499	2,831	0.7	3,907	258	[2] 258	-----	-----	-----	-----	2,029
1 to 99 trees	679	4,174	494	2,744	0.8	3,407	104	[2] 104	-----	-----	-----	-----	950
100 to 199 trees	-----	-----	-----	-----	-----	-----	-----	-----	-----	-----	-----	-----	-----
200 to 999 trees	2	500	2	81	0.2	500	-----	-----	-----	-----	-----	-----	-----
1,000 to 4,999 trees	-----	-----	-----	-----	-----	-----	-----	-----	-----	-----	-----	-----	-----
5,000 trees and over	-----	-----	-----	-----	-----	-----	-----	-----	-----	-----	-----	-----	-----
No trees of bearing age	-----	-----	3	6	-----	-----	154	154	-----	-----	-----	-----	1,079
South Dakota, total	2,909	34,641	1,896	20,071	0.9	22,631	1,056	1,035	14	7	-----	-----	12,552
1 to 99 trees	2,866	25,246	1,862	16,727	1.0	17,081	388	381	4	3	-----	-----	5,192
100 to 199 trees	25	2,846	16	1,128	0.6	1,800	6	[2] 6	-----	-----	-----	-----	331
200 to 999 trees	18	6,549	10	2,196	0.6	3,750	4	[2] 4	-----	-----	-----	-----	360
1,000 to 4,999 trees	-----	-----	-----	-----	-----	-----	-----	-----	-----	-----	-----	-----	-----
5,000 trees and over	-----	-----	-----	-----	-----	-----	-----	-----	-----	-----	-----	-----	-----
No trees of bearing age	-----	-----	8	20	-----	-----	658	648	7	3	-----	-----	6,669
Nebraska, total	12,550	246,103	7,284	431,450	2.1	208,353	5,551	5,473	31	39	8	-----	69,457
1 to 99 trees	12,332	88,926	7,022	61,651	1.1	57,706	1,897	1,884	5	8	-----	-----	16,812
100 to 199 trees	86	10,991	67	10,800	1.2	8,661	18	12	3	3	-----	-----	1,461
200 to 999 trees	101	41,045	91	66,447	1.8	37,845	31	12	8	[2] 11	-----	-----	7,606
1,000 to 4,999 trees	23	44,017	23	131,708	3.0	44,017	11	2	2	[2] 7	-----	-----	4,943
5,000 trees and over	8	60,124	8	160,359	2.7	60,124	4	-----	1	-----	3	-----	5,600
No trees of bearing age	-----	-----	53	285	-----	-----	3,590	3,563	12	[2] 15	-----	-----	33,035
Kansas, total	17,465	604,567	10,855	1,264,104	2.3	550,653	6,894	6,720	78	86	12	-----	115,491
1 to 99 trees	16,693	122,033	10,043	153,052	1.8	87,079	2,011	1,996	8	7	-----	-----	20,260
100 to 199 trees	217	27,288	190	47,181	2.0	23,883	47	34	[2] 13	-----	-----	-----	3,151
200 to 999 trees	411	162,456	386	355,714	2.3	153,203	96	38	23	32	3	-----	21,889
1,000 to 4,999 trees	137	244,958	132	606,998	2.5	238,538	38	5	4	24	5	-----	18,368
5,000 trees and over	7	47,850	7	100,500	2.1	47,850	3	-----	-----	[2] 3	-----	-----	4,800
No trees of bearing age	-----	-----	97	659	-----	-----	4,699	4,647	30	[2] 22	-----	-----	47,023
SOUTH ATLANTIC													
Delaware, total	1,741	373,330	1,050	821,586	2.5	323,534	225	175	13	22	[2] 15	-----	46,282
1 to 99 trees	1,466	25,359	843	19,437	1.3	14,854	53	53	-----	-----	-----	-----	475
100 to 199 trees	62	7,743	35	6,855	1.6	4,277	6	2	-----	4	-----	-----	1,495
200 to 999 trees	121	50,396	92	92,190	2.3	39,621	14	3	3	[2] 8	-----	-----	4,710
1,000 to 4,999 trees	77	154,792	63	292,891	2.3	129,742	13	-----	1	7	5	-----	12,549
5,000 trees and over	15	135,040	15	410,200	3.0	135,040	9	-----	-----	2	[2] 7	-----	20,937
No trees of bearing age	-----	-----	2	13	-----	-----	130	117	9	[2] 4	-----	-----	6,316
Maryland, total	11,958	766,388	9,609	2,075,261	3.0	694,512	2,027	1,862	70	66	29	-----	105,837
1 to 99 trees	11,127	186,454	8,810	361,540	2.3	157,918	953	931	17	2	3	-----	19,297
100 to 199 trees	408	46,070	365	108,130	2.5	45,235	54	42	7	5	-----	-----	3,616
200 to 999 trees	315	119,493	286	336,546	3.1	106,498	71	27	16	24	4	-----	17,537
1,000 to 4,999 trees	83	159,621	77	534,799	3.6	149,111	38	4	9	14	11	-----	25,001
5,000 trees and over	25	250,750	23	753,215	3.1	235,750	12	1	-----	4	7	-----	15,000
No trees of bearing age	-----	-----	48	1,031	-----	-----	899	857	21	17	4	-----	25,386
Dist. of Columbia, total	19	925	19	1,203	1.3	925	5	[2] 5	-----	-----	-----	-----	195
1 to 99 trees	16	135	16	363	2.7	135	[3] 2	-----	-----	-----	-----	-----	50
100 trees and over	3	790	3	840	-----	790	[3] 1	-----	-----	-----	-----	-----	100
No trees of bearing age	-----	-----	-----	-----	-----	-----	[3] 2	-----	-----	-----	-----	-----	45
Virginia, total	77,272	5,080,843	60,750	11,760,718	2.5	4,622,204	16,405	15,166	523	575	132	9	803,062
1 to 99 trees	70,387	1,325,748	54,245	1,858,809	1.7	1,095,447	8,977	8,767	147	59	4	-----	168,236
100 to 199 trees	3,259	382,045	2,869	484,036	1.4	336,884	421	321	62	[2] 38	-----	-----	32,584
200 to 999 trees	2,720	1,025,919	2,458	1,881,592	2.0	933,207	586	247	145	181	[2] 13	-----	134,593
1,000 to 4,999 trees	813	1,526,259	772	4,549,855	3.1	1,463,794	351	36	47	194	[2] 74	-----	221,072
5,000 trees and over	93	800,872	92	2,982,124	3.8	794,872	52	2	3	17	26	4	81,260
No trees of bearing age	-----	-----	314	24,302	-----	-----	6,018	5,793	119	88	[2] 18	-----	165,337
West Virginia, total	58,279	3,241,174	46,978	6,325,326	2.2	2,898,372	16,528	15,902	347	208	63	8	587,345
1 to 99 trees	53,458	1,242,798	42,541	1,870,978	1.8	1,033,666	10,586	10,408	141	[2] 37	-----	-----	187,840
100 to 199 trees	3,014	343,219	2,629	398,059	1.3	299,648	409	357	37	[2] 15	-----	-----	19,659
200 to 999 trees	1,455	486,169	1,277	690,343	1.6	431,234	188	116	25	38	9	-----	33,393
1,000 to 4,999 trees	292	623,509	278	1,661,952	2.8	599,345	106	8	11	55	32	-----	79,586
5,000 trees and over	60	545,479	58	1,698,686	3.2	534,479	33	-----	1	13	12	7	92,504
No trees of bearing age	-----	-----	195	5,308	-----	-----	5,206	5,013	132	53	[2] 8	-----	174,363
North Carolina, total	120,322	2,432,218	93,518	3,395,343	1.8	2,082,873	39,339	38,397	539	354	[2] 49	-----	691,369
1 to 99 trees	117,335	1,509,756	90,559	2,098,327	1.7	1,235,054	23,607	23,265	239	92	11	-----	337,479
100 to 199 trees	1,847	211,902	1,624	265,710	1.4	186,859	442	339	64	34	5	-----	37,025
200 to 999 trees	975	331,153	867	391,198	1.3	296,053	346	141	99	98	8	-----	62,126
1,000 to 4,999 trees	150	250,907	147	384,973	1.6	246,407	81	7	13	46	15	-----	39,736
5,000 trees and over	15	128,500	13	250,420	2.1	118,500	6	1	-----	2	3	-----	6,275
No trees of bearing age	-----	-----	308	4,715	-----	-----	14,857	14,644	124	82	[2] 7	-----	208,728

[1] Based on trees of bearing age on farms reporting quantity harvested, not on total trees of bearing age.
[2] Includes reports for succeeding groups in which there were less than 3 farms reporting.
[3] Less than 3 farms reporting.

TABLE 14.—APPLES, BY TREES OF BEARING AGE—FARMS REPORTING WITH NUMBER OF BEARING AND NONBEARING TREES, 1940, AND QUANTITY HARVESTED, 1939; AND FARMS REPORTING TREES OF NONBEARING AGE, CLASSIFIED BY NUMBER OF TREES; BY DIVISIONS AND STATES—Continued

DIVISION OR STATE AND NUMBER OF TREES OF BEARING AGE	TREES OF BEARING AGE, 1940		QUANTITY HARVESTED, 1939				TREES NOT OF BEARING AGE, 1940						
				Bushels			Farms reporting, by number of trees						
	Farms reporting	Number	Farms reporting	Total	Average per tree of bearing age[1]	Number of trees of bearing age on farms reporting quantity harvested	Total	1 to 99 trees	100 to 199 trees	200 to 999 trees	1,000 to 4,999 trees	5,000 trees and over	Number
SOUTH ATLANTIC—Continued													
South Carolina, total	22,433	248,296	19,242	363,118	1.7	219,605	8,962	8,798	81	78	7	----	115,862
1 to 99 trees	22,191	157,574	18,901	246,992	1.8	137,700	4,134	4,098	22	[2]14	----	----	43,340
100 to 199 trees	103	11,914	89	16,735	1.8	10,422	20	10	5	5	----	----	3,020
200 to 999 trees	118	42,158	108	59,820	1.6	38,033	39	14	10	[2]15	----	----	9,598
1,000 to 4,999 trees	21	36,650	19	37,800	1.1	33,450	10	1	4	5	----	----	2,500
5,000 trees and over	----	----	----	----	----	----	----	----	----	----	----	----	----
No trees of bearing age	----	----	127	1,771	----	----	4,759	4,675	40	40	4	----	57,406
Georgia, total	48,753	852,173	40,753	1,140,568	1.5	789,232	19,755	19,470	172	100	[2]13	----	265,419
1 to 99 trees	47,969	465,732	39,905	624,565	1.5	407,097	11,209	11,106	72	31	----	----	126,336
100 to 199 trees	410	48,615	381	49,568	1.1	44,932	72	52	12	8	----	----	5,242
200 to 999 trees	281	100,566	252	71,467	0.8	91,193	56	22	18	[2]16	----	----	8,495
1,000 to 4,999 trees	86	166,160	79	246,143	1.6	154,910	26	4	4	14	6	----	19,358
5,000 trees and over	7	71,100	7	147,455	2.1	71,100	4	1	----	----	[2]3	----	9,080
No trees of bearing age	----	----	129	1,370	----	----	8,386	8,285	66	32	3	----	96,908
Florida, total	174	745	84	466	1.2	395	191	191	----	----	----	----	940
1 to 99 trees	174	745	82	459	1.2	395	22	22	----	----	----	----	151
100 to 199 trees	----	----	----	----	----	----	----	----	----	----	----	----	----
200 to 999 trees	----	----	----	----	----	----	----	----	----	----	----	----	----
1,000 to 4,999 trees	----	----	----	----	----	----	----	----	----	----	----	----	----
5,000 trees and over	----	----	----	----	----	----	----	----	----	----	----	----	----
No trees of bearing age	----	----	2	7	----	----	169	169	----	----	----	----	789
EAST SOUTH CENTRAL													
Kentucky, total	101,336	2,137,236	72,926	2,042,258	1.2	1,677,455	42,341	41,544	560	208	9	----	747,126
1 to 99 trees	98,752	1,523,173	70,541	1,506,004	1.0	1,165,929	28,566	28,197	294	[2]75	----	----	445,597
100 to 199 trees	1,741	200,327	1,428	156,382	0.8	164,025	417	351	46	20	----	----	21,409
200 to 999 trees	757	252,566	617	184,004	0.9	206,631	168	96	35	34	3	----	21,998
1,000 to 4,999 trees	82	136,380	70	181,355	1.0	116,080	18	6	4	[2]8	----	----	10,209
5,000 trees and over	4	24,790	4	31,200	1.3	24,790	3 1	----	----	----	----	----	1,000
No trees of bearing age	----	----	266	3,313	----	----	13,171	12,894	201	[2]76	----	----	246,915
Tennessee, total	100,188	1,734,951	75,106	1,770,717	1.3	1,377,165	47,596	46,794	526	247	29	----	784,699
1 to 99 trees	98,458	1,290,871	73,354	1,366,629	1.4	1,007,044	29,947	29,619	245	[2]83	----	----	408,847
100 to 199 trees	1,158	132,800	950	88,295	0.8	108,554	268	211	32	[2]25	----	----	19,062
200 to 999 trees	509	167,773	416	122,312	0.9	139,165	125	82	27	26	10	----	28,446
1,000 to 4,999 trees	59	92,007	50	74,329	0.9	80,902	20	3	3	11	3	----	15,050
5,000 trees and over	4	51,500	3	115,000	2.8	41,500	32	----	----	----	----	----	2,500
No trees of bearing age	----	----	333	4,154	----	----	17,234	16,699	219	104	12	----	310,794
Alabama, total	65,537	650,288	52,365	746,330	1.4	549,375	36,613	36,365	169	71	8	----	377,912
1 to 99 trees	65,143	549,428	51,765	650,650	1.4	459,942	21,616	21,507	88	[2]21	----	----	212,950
100 to 199 trees	252	28,833	209	23,407	1.0	24,066	69	59	[2]10	----	----	----	2,995
200 to 999 trees	126	42,927	110	33,281	0.9	37,277	36	21	6	[2]9	----	----	6,246
1,000 trees and over	16	29,100	15	35,420	----	28,100	9	1	2	[2]6	----	----	5,180
No trees of bearing age	----	----	266	3,572	----	----	14,883	14,777	64	[2]42	----	----	150,541
Mississippi, total	29,334	174,835	23,667	256,213	1.7	148,310	21,139	21,065	46	25	3	----	163,113
1 to 99 trees	29,276	162,919	23,492	241,117	1.8	137,494	10,083	10,059	19	5	----	----	77,742
100 to 199 trees	35	3,863	33	4,117	1.1	3,863	16	10	[2]5	----	----	----	1,628
200 to 999 trees	23	8,053	21	9,994	1.4	7,153	11	4	1	[2]6	----	----	3,929
1,000 to 4,999 trees	----	----	----	----	----	----	----	----	----	----	----	----	----
5,000 trees and over	----	----	----	----	----	----	----	----	----	----	----	----	----
No trees of bearing age	----	----	121	985	----	----	11,030	10,992	23	[2]15	----	----	79,614
WEST SOUTH CENTRAL													
Arkansas, total	44,709	1,327,488	30,901	1,087,792	1.0	1,020,047	22,315	21,557	417	306	[2]35	----	466,815
1 to 99 trees	42,314	397,558	28,925	360,040	1.3	272,832	9,319	9,123	146	[2]50	----	----	137,359
100 to 199 trees	929	112,698	621	49,535	0.7	75,751	151	77	29	25	----	----	14,770
200 to 999 trees	1,284	499,939	974	323,697	0.8	387,496	219	76	50	83	10	----	57,659
1,000 to 4,999 trees	176	282,273	158	298,794	1.2	254,148	44	3	8	19	14	----	30,309
5,000 trees and over	6	35,020	5	33,100	1.1	29,820	32	----	----	----	----	----	6,000
No trees of bearing age	----	----	218	2,626	----	----	12,600	12,278	184	131	7	----	210,719
Louisiana, total	4,199	21,577	3,013	19,079	1.1	17,595	4,703	4,694	4	5	----	----	26,725
1 to 99 trees	4,187	17,622	2,985	17,387	1.3	13,740	1,072	[2]1,072	----	----	----	----	7,996
100 to 199 trees	3	325	2	275	1.2	225	3 1	----	----	----	----	----	5
200 trees and over	9	3,630	9	1,360	----	3,630	4	[2]4	----	----	----	----	360
No trees of bearing age	----	----	17	57	----	----	3,626	3,621	[2]5	----	----	----	18,364
Oklahoma, total	19,101	347,729	10,381	311,299	1.2	265,500	11,678	11,221	230	200	[2]19	----	255,717
1 to 99 trees	18,553	141,444	9,816	138,073	1.5	91,122	2,755	2,656	55	[2]44	----	----	52,490
100 to 199 trees	218	26,455	165	23,444	1.2	20,015	46	28	10	[2]8	----	----	5,947
200 to 999 trees	284	108,180	231	94,274	1.0	89,793	57	28	7	18	[2]6	----	21,324
1,000 to 4,999 trees	46	71,650	40	54,192	0.8	64,570	9	1	----	[2]8	----	----	4,560
5,000 trees and over	----	----	----	----	----	----	----	----	----	----	----	----	----
No trees of bearing age	----	----	129	1,316	----	----	8,811	8,510	166	125	[2]10	----	171,396
Texas, total	13,911	144,318	7,491	125,787	1.2	108,696	12,539	12,370	104	62	3	----	121,759
1 to 99 trees	13,703	76,082	7,227	58,927	1.3	46,441	2,207	2,173	23	11	----	----	25,159
100 to 199 trees	127	15,269	105	16,789	1.3	12,468	28	19	[2]9	----	----	----	2,304
200 to 999 trees	73	25,249	62	25,244	1.1	22,069	16	5	5	[2]6	----	----	4,655
1,000 trees and over	8	27,718	8	24,186	----	27,718	4	----	[2]4	----	----	----	1,264
No trees of bearing age	----	----	89	641	----	----	10,284	10,173	67	[2]44	----	----	88,377
MOUNTAIN													
Montana, total	2,820	219,660	2,453	437,683	2.1	204,364	901	879	12	[2]10	----	----	15,980
1 to 99 trees	2,468	59,238	2,122	78,826	2.3	34,728	350	347	[2]3	----	----	----	4,914
100 to 199 trees	107	12,851	97	25,113	2.2	11,586	10	[2]10	----	----	----	----	492
200 to 999 trees	204	82,790	182	197,038	2.6	74,469	18	11	2	[2]4	----	----	2,890
1,000 to 4,999 trees	38	63,208	37	134,625	2.2	62,006	3	[2]3	----	----	----	----	1,601
5,000 trees and over	3	21,575	3	1,467	0.1	21,575	----	----	----	----	----	----	----
No trees of bearing age	----	----	12	614	----	----	520	512	5	3	----	----	6,283
Idaho, total	7,691	433,091	6,173	2,355,213	5.9	398,638	1,907	1,852	26	[2]29	----	----	30,769
1 to 99 trees	7,118	90,821	5,604	217,119	2.9	74,242	685	679	[2]6	----	----	----	8,028
100 to 199 trees	188	24,273	160	108,973	5.3	20,719	16	11	5	----	----	----	863
200 to 999 trees	295	121,374	271	648,858	5.7	113,404	32	13	6	11	----	----	4,370
1,000 to 4,999 trees	84	152,969	79	1,093,480	7.5	146,619	14	3	1	[2]10	----	----	8,887

[1] Based on trees of bearing age on farms reporting quantity harvested, not on total trees of bearing age.
[2] Includes reports for succeeding groups in which there were less than 3 farms reporting.
[3] Less than 3 farms reporting.

TABLE 14.--APPLES, BY TREES OF BEARING AGE--FARMS REPORTING WITH NUMBER OF BEARING AND NONBEARING TREES, 1940, AND QUANTITY HARVESTED, 1939; AND FARMS REPORTING TREES OF NONBEARING AGE, CLASSIFIED BY NUMBER OF TREES; BY DIVISIONS AND STATES--Continued

DIVISION OR STATE AND NUMBER OF TREES OF BEARING AGE	TREES OF BEARING AGE, 1940		QUANTITY HARVESTED, 1939				TREES NOT OF BEARING AGE, 1940						
	Farms reporting	Number	Farms reporting	Bushels: Total	Bushels: Average per tree of bearing age[1]	Number of trees of bearing age on farms reporting quantity harvested	Farms reporting, by number of trees: Total	1 to 99 trees	100 to 199 trees	200 to 999 trees	1,000 to 4,999 trees	5,000 trees and over	Number
MOUNTAIN--Continued													
Idaho--Continued													
5,000 trees and over	6	43,654	6	275,801	6.3	43,654	----	----	----	----	----	----	----
No trees of bearing age	----	----	53	11,002	----	----	1,160	1,146	8	[2] 6	----	----	12,621
Wyoming, total	719	21,029	570	28,069	1.7	16,806	394	383	5	6	----	----	6,590
1 to 99 trees	686	10,682	539	14,666	1.6	9,209	138	[2] 138	----	----	----	----	1,504
100 to 199 trees	13	1,424	12	2,607	2.0	1,324	[3] 2	----	----	----	----	----	124
200 trees and over	20	8,923	17	10,793	----	6,273	7	2	----	5	----	----	2,261
No trees of bearing age	----	----	2	3	----	----	247	244	[2] 3	----	----	----	2,701
Colorado, total	5,857	532,506	4,015	1,237,313	2.8	439,570	1,638	1,511	63	57	7	----	55,715
1 to 99 trees	4,782	82,535	3,105	116,118	2.0	58,691	541	517	17	[2] 7	----	----	12,873
100 to 199 trees	419	53,412	337	151,973	3.1	43,040	68	58	6	4	----	----	3,935
200 to 999 trees	595	232,494	472	535,183	2.8	187,814	73	44	15	[2] 14	----	----	7,922
1,000 to 4,999 trees	77	131,255	71	348,723	2.9	122,015	12	----	2	[2] 10	----	----	5,460
5,000 trees and over	4	32,810	3	103,000	3.7	27,810	3	[2] 3	----	----	----	----	3,210
No trees of bearing age	----	----	27	316	----	----	941	891	23	24	3	----	22,315
New Mexico, total	5,993	361,096	3,934	678,715	2.2	315,598	3,161	2,927	140	83	11	----	99,891
1 to 99 trees	5,380	70,654	3,366	107,208	2.2	49,400	1,284	1,199	50	[2] 15	----	----	28,844
100 to 199 trees	229	29,159	181	54,170	2.3	23,103	74	56	12	6	----	----	5,307
200 to 999 trees	334	123,814	299	288,857	2.6	112,506	88	37	25	23	3	----	16,975
1,000 to 4,999 trees	45	69,669	44	174,160	2.6	67,789	7	2	----	[2] 5	----	----	2,805
5,000 trees and over	5	67,800	4	53,680	0.9	62,800	[3] 2	----	----	----	----	----	2,000
No trees of bearing age	----	----	40	640	----	----	1,726	1,633	53	36	4	----	43,960
Arizona, total	1,348	43,922	918	68,667	1.9	36,332	736	714	12	10	----	----	11,545
1 to 99 trees	1,266	15,321	844	33,708	2.9	11,631	263	257	3	3	----	----	3,739
100 to 199 trees	35	4,341	34	8,833	2.1	4,141	9	[2] 9	----	----	----	----	404
200 to 999 trees	38	15,224	32	20,209	1.6	12,924	8	4	[2] 4	----	----	----	644
1,000 to 4,999 trees	7	9,036	6	5,875	0.8	7,636	[3] 2	----	----	----	----	----	650
5,000 trees and over	----	----	----	----	----	----	----	----	----	----	----	----	----
No trees of bearing age	----	----	2	42	----	----	454	446	4	4	----	----	8,108
Utah, total	3,726	228,219	2,819	488,175	2.4	199,310	1,188	1,068	72	[2] 48	----	----	42,246
1 to 99 trees	3,159	54,237	2,296	105,674	2.5	41,727	446	421	20	5	----	----	10,039
100 to 199 trees	265	33,573	251	81,049	2.7	29,763	35	19	6	10	----	----	5,420
200 to 999 trees	280	101,019	257	232,826	2.5	93,430	53	22	19	12	----	----	7,629
1,000 trees and over	22	39,390	19	67,751	----	34,390	7	1	1	5	----	----	2,309
No trees of bearing age	----	----	18	875	----	----	647	605	26	[2] 16	----	----	16,849
Nevada, total	777	18,482	547	26,267	1.7	15,333	228	[2] 228	----	----	----	----	2,881
1 to 99 trees	736	10,618	510	14,335	1.8	7,919	107	[2] 107	----	----	----	----	1,071
100 to 199 trees	27	3,055	23	5,651	2.2	2,605	[3] 1	----	----	----	----	----	50
200 to 999 trees	14	4,809	14	6,281	1.3	4,809	[3] 2	----	----	----	----	----	535
1,000 to 4,999 trees	----	----	----	----	----	----	----	----	----	----	----	----	----
5,000 trees and over	----	----	----	----	----	----	----	----	----	----	----	----	----
No trees of bearing age	----	----	----	----	----	----	118	118	----	----	----	----	1,025
PACIFIC													
Washington, total	34,732	3,404,140	29,306	23,656,317	7.3	3,224,098	7,980	7,406	281	249	[2] 44	----	271,934
1 to 99 trees	30,147	349,860	24,867	911,966	3.1	293,732	2,447	2,430	11	6	----	----	18,158
100 to 199 trees	937	125,157	823	723,035	6.5	110,520	155	123	25	7	----	----	8,649
200 to 999 trees	2,917	1,328,229	2,740	10,047,536	8.0	1,257,112	855	572	162	111	10	----	94,068
1,000 to 4,999 trees	676	1,145,279	659	8,377,589	7.5	1,112,469	255	97	61	78	[2] 19	----	76,650
5,000 trees and over	55	455,615	54	3,495,897	7.8	450,265	22	2	----	7	13	----	26,684
No trees of bearing age	----	----	162	100,294	----	----	4,246	4,182	22	[2] 42	----	----	47,745
Oregon, total	25,943	931,873	20,531	3,059,754	3.7	821,819	5,179	4,957	92	115	15	----	116,812
1 to 99 trees	24,554	304,160	19,248	635,230	2.8	246,834	1,779	1,762	9	[2] 8	----	----	17,254
100 to 199 trees	561	89,075	441	150,565	2.8	54,318	54	38	13	3	----	----	4,025
200 to 999 trees	698	280,940	614	1,140,169	4.5	254,144	220	113	48	[2] 59	----	----	35,053
1,000 to 4,999 trees	129	230,698	123	1,042,587	4.7	219,523	71	11	10	38	12	----	35,781
5,000 trees and over	3	47,000	3	75,605	1.6	47,000	----	----	----	----	----	----	----
No trees of bearing age	----	----	102	15,598	----	----	3,055	3,033	12	[2] 10	----	----	24,699
California, total	13,596	1,969,449	8,113	6,491,542	3.6	1,787,083	3,508	3,112	141	228	26	----	173,292
1 to 99 trees	10,976	123,810	3,853	215,750	2.9	73,477	815	785	20	[2] 10	----	----	12,644
100 to 199 trees	635	81,250	479	193,375	3.1	62,173	77	52	13	12	----	----	6,392
200 to 999 trees	1,482	656,360	1,300	1,915,867	3.2	592,954	294	135	82	93	4	----	49,588
1,000 to 4,999 trees	471	841,181	446	2,940,208	3.7	796,831	113	17	18	63	15	----	56,903
5,000 trees and over	32	266,848	31	1,222,667	4.7	261,648	12	1	2	8	3	----	12,125
No trees of bearing age	----	----	24	5,875	----	----	2,197	2,122	26	46	3	----	35,640

[1] Based on trees of bearing age on farms reporting quantity harvested, not on total trees of bearing age.
[2] Includes reports for succeeding groups in which there were less than 3 farms reporting.
[3] Less than 3 farms reporting.

TABLE 15.—CHERRIES—FARMS REPORTING AND NUMBER OF TREES, 1940, 1935, and 1930; QUANTITY HARVESTED, 1939, 1934,

	DIVISION AND STATE	CHERRIES													
		Farms reporting[2]			Trees not of bearing age				Trees of bearing age				Quantity harvested (pounds)			
					Farms reporting, 1940	Number			Farms reporting, 1940	Number			Farms reporting, 1939	1939		1934
		1940	1935	1930		1940	1935	1930		1940	1935	1930		Total	Average per tree of bearing age	
1	United States	776,422	1,096,217	867,944	267,105	2,663,526	3,746,589	4,615,286	578,605	9,564,995	11,327,435	8,581,472	349,338	310,397,048	32.5	304,758,440
	GEOGRAPHIC DIVISIONS:															
2	New England	6,002	20,904	11,376	2,092	7,838	20,278	14,733	4,245	19,335	67,834	42,860	2,480	233,675	12.1	666,456
3	Middle Atlantic	75,664	128,195	108,405	18,614	426,568	442,779	555,221	65,230	1,519,784	1,876,250	1,527,570	46,183	63,236,375	41.6	57,610,728
4	E. North Central	189,461	311,737	211,517	60,202	726,187	1,106,250	1,506,378	125,686	3,433,897	4,026,829	2,368,691	81,128	96,465,345	28.1	94,050,544
5	W. North Central	140,101	231,534	181,489	56,398	339,980	358,988	404,776	98,002	504,681	960,682	812,785	64,459	7,300,897	14.5	11,860,296
6	South Atlantic	158,478	184,803	147,045	41,840	291,728	297,836	232,589	105,042	619,910	774,195	715,654	50,987	5,800,890	9.4	10,469,848
7	E. South Central	115,540	108,517	76,979	45,150	229,161	310,216	208,601	80,272	350,159	378,827	276,483	40,171	2,158,628	6.2	6,001,576
8	W. South Central	45,861	38,325	43,018	20,718	143,073	103,487	145,168	28,342	159,915	178,829	195,067	12,407	831,394	5.2	2,794,568
9	Mountain	20,104	22,987	23,828	6,847	127,534	395,155	434,466	15,018	684,683	729,982	559,896	10,069	14,455,098	21.1	23,632,224
10	Pacific	67,111	69,235	62,289	15,448	371,457	711,580	1,113,354	56,770	2,272,631	2,336,407	1,882,466	39,452	119,914,946	52.8	97,672,400
	NEW ENGLAND:															
11	Maine	793	1,919	1,638	292	1,134	1,647	1,809	550	2,121	6,075	5,600	344	14,358	6.8	5,468
12	New Hampshire	768	3,076	1,390	247	804	3,221	1,852	553	2,019	8,965	4,875	336	21,498	10.6	44,240
13	Vermont	779	2,574	2,170	237	1,402	2,890	3,911	595	4,543	14,132	12,807	444	49,129	10.8	12,432
14	Massachusetts	1,810	5,878	3,408	581	1,907	4,432	4,043	1,334	4,574	17,589	10,639	791	50,586	11.1	231,392
15	Rhode Island	118	773	371	34	93	701	537	84	328	1,897	788	46	2,540	7.7	15,736
16	Connecticut	1,734	6,684	2,401	711	2,498	7,587	2,781	1,129	5,750	19,176	8,351	519	95,568	16.6	357,168
	MIDDLE ATLANTIC:															
17	New York	21,339	43,420	33,142	5,748	229,896	249,198	352,026	17,877	965,145	1,150,871	875,753	13,615	48,819,518	50.6	41,259,568
18	New Jersey	1,717	2,746	3,396	465	7,871	10,307	10,238	1,400	41,714	47,789	50,928	931	747,874	17.9	906,472
19	Pennsylvania	52,608	82,029	71,867	12,401	188,801	183,274	192,957	45,953	512,925	677,790	600,889	33,637	13,668,983	26.6	15,444,688
	EAST NORTH CENTRAL:															
20	Ohio	50,308	94,311	68,441	16,628	106,053	161,538	136,575	38,909	278,392	535,666	399,365	27,129	7,288,808	26.2	12,134,640
21	Indiana	26,539	53,410	39,669	11,116	57,895	75,598	50,174	17,824	68,933	186,259	139,448	11,802	1,300,229	18.9	3,264,968
22	Illinois	42,017	71,879	45,087	16,937	77,003	97,583	60,248	29,408	114,563	245,150	198,057	18,657	1,652,768	14.4	3,335,792
23	Michigan	33,283	54,021	39,995	10,433	386,397	535,467	994,786	25,857	2,144,961	2,250,298	1,187,028	17,351	72,627,654	33.9	59,797,060
24	Wisconsin	17,314	38,118	18,125	5,088	98,839	236,066	264,595	13,888	827,008	929,438	454,793	8,189	13,597,886	16.4	15,520,064
	WEST NORTH CENTRAL:															
25	Minnesota	3,256	9,077	7,202	1,581	9,956	9,979	10,864	1,829	19,790	27,873	19,861	1,314	184,854	9.5	75,656
26	Iowa	45,505	74,657	48,668	17,476	78,072	85,216	64,468	33,011	133,853	250,156	187,566	24,178	2,494,512	18.7	4,561,776
27	Missouri	56,426	66,864	43,895	24,281	149,018	125,099	83,800	38,187	166,668	222,769	160,181	21,794	1,763,047	10.6	2,513,024
28	North Dakota	230	1,306	1,348	85	1,036	1,758	4,875	173	1,943	11,143	7,615	142	15,063	7.8	11,144
29	South Dakota	1,069	3,162	4,354	420	3,384	94,093	10,887	712	7,623	13,930	21,822	473	68,925	9.0	40,376
30	Nebraska	15,841	39,768	37,210	5,272	37,096	57,219	101,882	11,857	77,875	219,263	207,230	9,028	1,542,715	19.9	2,252,712
31	Kansas	17,974	36,700	38,794	7,263	61,416	74,922	128,180	12,233	97,329	215,745	208,490	7,550	1,231,961	12.7	2,785,808
	SOUTH ATLANTIC:															
32	Delaware	294	380	1,204	61	248	498	827	246	937	1,547	4,842	102	8,737	9.3	6,328
33	Maryland	3,973	7,578	10,528	894	5,106	8,358	8,218	3,336	16,911	34,657	37,872	1,786	152,092	9.0	582,072
34	Dist. of Columbia	8	9	9	2	11	2	2	7	25	43	40	5	276	11.0	1,456
35	Virginia	33,222	47,252	40,888	7,391	42,296	49,405	40,996	27,632	141,683	192,004	179,382	10,377	1,162,526	8.2	2,712,136
36	West Virginia	28,033	32,099	28,570	9,450	91,894	86,502	86,859	21,282	202,882	244,850	249,567	8,197	2,040,078	10.1	927,304
37	North Carolina	49,130	52,944	44,101	15,073	80,114	94,840	76,551	38,062	189,204	224,368	181,116	20,288	1,970,081	10.4	4,551,904
38	South Carolina	7,112	8,733	9,014	2,585	12,698	17,616	16,770	4,913	20,050	30,012	27,509	3,618	191,261	9.5	734,048
39	Georgia	14,894	15,718	12,666	6,178	59,332	38,467	21,070	9,558	48,383	46,739	34,498	6,612	275,552	5.7	968,856
40	Florida	12	90	289	8	29	150	1,296	8	35	175	1,028	2	95	2.7	5,544
	EAST SOUTH CENTRAL:															
41	Kentucky	48,875	47,593	33,524	18,831	98,188	105,379	83,642	34,528	136,225	143,717	87,620	16,168	794,423	5.8	1,333,192
42	Tennessee	50,860	46,017	34,488	19,552	107,248	175,551	119,588	35,980	182,233	193,126	168,171	17,364	1,110,017	6.1	3,513,216
43	Alabama	12,299	12,577	8,912	5,244	17,397	23,493	20,944	7,729	23,646	30,775	17,150	5,225	216,443	9.2	828,912
44	Mississippi	3,506	2,530	2,075	1,723	6,331	5,793	4,429	2,055	8,056	9,211	3,542	1,414	37,745	4.7	326,256
	WEST SOUTH CENTRAL:															
45	Arkansas	17,404	11,199	8,287	7,498	41,398	28,722	22,651	11,163	56,520	43,084	32,030	5,105	257,532	4.6	856,016
46	Louisiana	787	673	575	341	1,996	1,290	1,188	504	1,753	1,588	1,089	337	10,503	6.0	33,880
47	Oklahoma	18,842	17,571	24,215	8,870	77,558	54,120	75,970	11,315	72,937	95,881	122,709	4,761	455,623	6.2	1,513,120
48	Texas	8,928	8,882	9,959	4,007	22,125	19,355	45,379	5,360	28,705	38,076	39,239	2,184	107,736	3.8	391,552
	MOUNTAIN:															
49	Montana	1,098	1,866	1,091	622	25,961	41,058	26,490	581	24,497	41,187	31,950	451	424,377	17.3	1,033,480
50	Idaho	5,347	6,018	7,247	1,671	16,720	32,416	47,835	4,071	80,494	106,718	100,524	2,865	3,404,204	42.3	5,859,680
51	Wyoming	322	671	331	193	1,003	1,839	1,429	148	1,304	3,119	1,755	92	5,617	4.3	37,032
52	Colorado	5,139	5,992	7,141	1,460	38,651	207,463	230,218	4,153	368,533	393,105	286,111	2,935	5,458,937	14.8	10,459,400
53	New Mexico	4,880	4,054	3,893	1,885	13,229	10,518	13,118	3,432	28,468	31,745	27,545	1,956	208,381	7.9	1,412,320
54	Arizona	368	517	414	157	638	1,651	912	224	864	1,458	965	50	28,000	30.1	16,032
55	Utah	2,615	3,706	3,416	763	30,990	99,379	114,230	2,155	181,553	151,438	110,060	1,609	4,911,606	27.1	4,810,120
56	Nevada	335	343	295	96	342	831	234	254	972	1,234	1,016	111	15,976	16.4	21,560
	PACIFIC:															
57	Washington	33,271	36,402	29,270	7,277	99,252	171,153	304,884	28,302	603,278	690,656	461,484	21,365	36,072,049	59.8	36,807,624
58	Oregon	23,941	24,709	21,712	5,352	137,855	257,744	371,958	20,421	714,876	580,221	446,106	14,592	30,288,897	42.4	25,956,728
59	California	9,899	8,124	11,307	2,817	134,350	282,683	436,554	8,047	954,677	1,065,530	974,876	3,495	53,554,000	56.1	34,908,048

[1] For the States where separate inquiries were carried on the schedule.
[2] *Farms reporting trees on census date; or production for previous calendar year.*

AND 1929; AND VALUE, 1939; WITH SIMILAR DATA FOR SOUR AND SWEET CHERRIES, CENSUS OF 1940; BY DIVISIONS AND STATES

CHERRIES—Continued			SOUR CHERRIES [1]							SWEET CHERRIES [1]							
Quantity harvested (pounds)—Continued				Number of trees, 1940		Quantity harvested, 1939					Number of trees, 1940		Quantity harvested, 1939				
	Value, 1939 (dollars)					Pounds		Value (dollars)					Pounds		Value (dollars)		
1929	Total	Average per pound	Farms reporting, [2] 1940	Not of bearing age	Of bearing age	Total	Average per tree of bearing age	Total	Average per pound	Farms reporting, [2] 1940	Not of bearing age	Of bearing age	Total	Average per tree of bearing age	Total	Average per pound	
227,754,296	9,883,106	0.032	299,800	1,116,844	5,488,977	169,205,778	30.8	3,702,706	0.022	219,623	682,744	2,017,914	79,050,313	39.2	3,300,014	0.042	1
592,424	15,571	0.067	3,490	4,035	15,314	179,393	13.5	10,862	0.061	3,472	3,803	8,021	54,282	9.0	4,709	0.087	2
38,020,976	1,379,602	0.022	57,424	307,888	1,266,438	56,006,468	44.2	1,027,701	0.018	42,893	118,880	253,346	7,229,907	28.5	351,901	0.049	3
49,605,304	2,380,847	0.025	132,827	549,284	3,126,607	89,527,274	28.6	2,046,199	0.023	62,060	176,903	307,290	6,938,071	22.6	334,648	0.048	4
13,790,616	367,270	0.050	54,112	129,450	232,867	4,008,883	17.2	180,370	0.045	32,031	61,512	105,146	1,528,987	14.5	98,749	0.065	5
17,066,560	305,994	0.053	20,180	55,468	122,893	1,004,364	8.2	41,047	0.041	18,925	41,791	97,862	1,198,819	12.3	53,034	0.044	6
3,086,552	112,560	0.052	------	------	------	------	------	------	------	------	------	------	------	------	------	------	7
3,058,272	47,479	0.057	------	------	------	------	------	------	------	------	------	------	------	------	------	------	8
24,719,072	405,946	0.028	10,144	40,026	432,236	7,282,488	16.8	189,541	0.023	8,098	73,641	225,117	6,938,229	30.8	227,865	0.033	9
77,814,520	4,867,637	0.041	21,623	30,893	294,622	11,196,908	38.0	228,986	0.020	52,344	206,214	1,023,332	55,164,038	53.9	2,229,108	0.040	10
60,480	1,129	0.079	453	642	1,155	8,210	7.1	575	0.070	439	492	966	6,146	6.4	554	0.090	11
77,952	1,550	0.072	530	515	1,577	16,906	10.7	1,185	0.070	336	289	442	4,590	10.4	367	0.080	12
216,328	3,109	0.063	508	1,079	3,567	41,117	11.5	2,468	0.060	316	323	976	8,012	8.2	641	0.080	13
142,296	3,278	0.065	992	800	2,621	30,793	11.7	1,694	0.055	1,155	1,107	1,953	19,793	10.1	1,584	0.080	14
10,698	187	0.074	60	36	192	1,371	7.1	82	0.060	78	57	136	1,169	8.6	105	0.090	15
84,672	6,318	0.066	947	963	4,202	80,996	19.3	4,860	0.060	1,148	1,535	1,548	14,572	9.4	1,458	0.100	16
29,329,664	969,967	0.020	17,595	171,139	857,500	44,847,004	52.3	777,587	0.017	9,334	58,757	107,645	3,972,514	36.9	192,380	0.048	17
1,352,456	31,854	0.043	1,206	6,040	38,998	703,568	18.0	28,141	0.040	976	1,851	2,716	44,306	16.3	3,713	0.084	18
7,338,856	377,781	0.028	38,623	130,509	369,940	10,455,896	28.3	221,973	0.021	32,385	58,292	142,985	3,213,087	22.5	155,808	0.048	19
3,871,560	308,974	0.042	41,052	72,969	209,938	5,736,270	27.3	218,179	0.038	21,821	33,084	68,454	1,550,538	22.7	88,795	0.057	20
1,769,992	60,622	0.047	21,316	43,551	54,785	1,074,220	19.6	48,213	0.045	7,547	14,344	14,148	226,009	16.0	12,409	0.055	21
3,270,456	83,908	0.051	30,111	53,096	81,552	1,228,692	15.1	61,456	0.050	14,010	23,907	33,031	424,076	12.8	22,472	0.053	22
31,498,824	1,621,385	0.022	28,944	289,889	1,976,769	68,044,432	34.4	1,418,124	0.021	12,375	98,508	168,212	4,583,222	27.2	203,261	0.044	23
9,194,472	307,958	0.023	11,404	89,779	603,583	13,443,660	16.7	300,247	0.022	6,307	9,060	25,445	154,226	6.6	7,711	0.050	24
202,720	9,237	0.050	1,342	5,057	3,533	64,219	23.8	4,213	0.050	2,036	4,899	15,257	100,435	6.2	5,024	0.050	25
3,657,416	144,067	0.058	27,780	48,028	86,099	1,607,390	18.7	75,588	0.047	18,888	30,044	47,554	887,122	18.7	68,479	0.077	26
1,817,952	88,151	0.050	------	------	------	------	------	------	------	------	------	------	------	------	------	------	27
41,272	751	0.050	126	488	1,329	8,563	6.4	425	0.050	124	548	814	6,520	10.6	326	0.050	28
303,296	3,446	0.050	726	2,104	3,464	31,699	9.2	1,583	0.050	385	1,280	4,159	37,226	9.0	1,863	0.050	29
5,058,032	72,692	0.047	10,907	26,422	59,958	1,242,833	20.7	57,505	0.046	5,158	10,674	17,717	299,882	16.9	15,187	0.051	30
2,909,928	48,928	0.040	13,231	47,351	78,484	1,034,179	13.2	41,056	0.040	5,440	14,067	18,845	197,782	10.5	7,870	0.040	31
94,528	553	0.063	201	168	606	7,245	12.0	434	0.060	123	80	331	1,492	4.5	119	0.080	32
940,800	9,503	0.062	2,050	2,242	9,411	67,940	7.2	3,448	0.051	2,778	2,864	7,500	84,152	11.2	6,055	0.072	33
1,904	18	0.065	7	10	18	201	11.2	12	0.060	3	1	7	75	10.7	6	0.080	34
6,913,256	59,989	0.052	------	------	------	------	------	------	------	------	------	------	------	------	------	------	35
4,645,592	84,007	0.041	17,922	53,048	112,858	928,978	8.2	37,153	0.040	16,023	38,846	89,824	1,111,100	12.4	46,854	0.042	36
3,719,968	124,613	0.063	------	------	------	------	------	------	------	------	------	------	------	------	------	------	37
373,352	13,548	0.071	------	------	------	------	------	------	------	------	------	------	------	------	------	------	38
362,992	13,754	0.060	------	------	------	------	------	------	------	------	------	------	------	------	------	------	39
14,168	9	0.095	------	------	------	------	------	------	------	------	------	------	------	------	------	------	40
787,416	41,124	0.052	------	------	------	------	------	------	------	------	------	------	------	------	------	------	41
1,951,936	56,365	0.051	------	------	------	------	------	------	------	------	------	------	------	------	------	------	42
293,328	13,185	0.061	------	------	------	------	------	------	------	------	------	------	------	------	------	------	43
53,872	1,886	0.050	------	------	------	------	------	------	------	------	------	------	------	------	------	------	44
492,856	18,310	0.071	------	------	------	------	------	------	------	------	------	------	------	------	------	------	45
20,440	860	0.082	------	------	------	------	------	------	------	------	------	------	------	------	------	------	46
1,924,944	22,778	0.050	------	------	------	------	------	------	------	------	------	------	------	------	------	------	47
620,032	5,531	0.051	------	------	------	------	------	------	------	------	------	------	------	------	------	------	48
1,410,864	15,153	0.036	904	2,997	22,064	406,184	18.4	14,244	0.035	466	22,964	2,413	18,193	7.5	909	0.050	49
5,966,568	119,431	0.035	3,593	3,123	16,688	555,456	33.3	12,952	0.023	3,425	13,597	63,806	2,848,748	44.6	108,479	0.037	50
25,872	186	0.030	208	549	1,116	3,831	3.4	95	0.025	143	454	168	1,786	9.5	71	0.040	51
10,225,936	143,971	0.026	4,209	30,694	343,925	4,931,696	14.3	114,030	0.023	1,686	7,957	24,608	527,241	21.4	29,941	0.057	52
657,160	7,292	0.035	------	------	------	------	------	------	------	------	------	------	------	------	------	------	53
25,984	1,248	0.048	------	------	------	------	------	------	------	------	------	------	------	------	------	------	54
6,360,984	117,804	0.024	1,021	2,541	47,869	1,375,701	28.7	27,730	0.020	2,189	28,449	133,684	3,535,905	26.4	90,074	0.025	55
25,704	681	0.055	209	122	554	9,620	17.4	490	0.051	169	220	418	6,356	15.2	391	0.062	56
31,075,520	1,430,161	0.040	14,223	20,925	216,578	7,512,713	34.7	141,228	0.019	30,205	78,327	386,700	28,559,336	73.9	1,288,953	0.045	57
16,281,160	1,025,913	0.054	7,400	9,968	78,044	3,884,196	47.2	85,756	0.023	22,139	127,887	636,632	26,604,702	41.8	940,155	0.035	58
30,457,840	2,411,743	0.045	------	------	------	------	------	------	------	------	------	------	------	------	------	------	59

504081 O - 43 - 54

TABLE 16.—PEACHES AND APRICOTS—FARMS REPORTING AND NUMBER OF TREES, 1940, 1935, AND

	DIVISION AND STATE	PEACHES													
		Farms reporting[2]			Trees not of bearing age				Trees of bearing age				Quantity harvested		
						Number				Number				Bushels	
														1939	
		1940	1935	1930	Farms reporting, 1940	1940	1935	1930	Farms reporting, 1940	1940	1935	1930	Farms reporting, 1939	Total	Average per tree of bearing age
1	United States	1,394,566	1,480,569	1,481,242	507,745	21,720,162	12,995,221	20,134,313	1,126,076	47,147,060	54,073,841	58,911,983	804,940	56,576,746	1.2
	GEOGRAPHIC DIVISIONS:														
2	New England	7,385	14,897	13,020	3,514	156,074	182,319	302,632	4,718	211,302	496,634	513,970	3,284	139,629	0.7
3	Middle Atlantic	57,514	78,268	95,494	21,291	1,681,063	1,570,268	2,189,322	44,568	3,696,870	5,020,758	5,509,533	34,870	4,629,389	1.3
4	East North Central	148,182	234,841	218,520	60,812	3,271,663	2,539,867	4,278,040	104,406	5,176,728	8,579,018	8,682,348	76,887	8,523,540	1.3
5	West North Central	156,088	202,274	189,394	56,621	1,187,771	668,131	1,105,862	122,533	1,845,736	2,658,917	2,433,499	84,515	1,018,865	0.6
6	South Atlantic	328,244	330,455	355,788	99,980	6,092,952	3,182,946	3,846,579	275,118	14,308,625	13,404,100	15,519,045	185,631	10,183,149	0.7
7	East South Central	367,447	325,089	301,859	137,553	2,431,251	1,744,364	2,725,599	310,348	5,287,295	5,831,188	6,055,222	229,914	4,477,506	0.8
8	West South Central	265,203	234,997	238,412	102,893	4,201,324	1,927,950	3,064,393	214,246	7,698,057	8,085,200	8,025,898	157,778	5,039,229	0.7
9	Mountain	20,589	18,956	20,795	8,385	673,670	327,114	617,788	15,723	1,318,493	1,292,375	1,195,755	11,281	2,277,634	1.7
10	Pacific	46,114	40,792	47,980	16,696	2,024,374	1,072,292	2,004,098	34,417	7,803,954	8,925,453	10,976,713	20,780	22,287,805	2.9
	NEW ENGLAND:														
11	Maine	471	521	587	253	1,935	3,155	1,880	254	3,292	1,873	3,168	181	1,418	0.4
12	New Hampshire	1,228	2,348	1,712	456	14,398	14,839	25,777	892	24,935	43,794	40,708	662	13,518	0.5
13	Vermont	148	296	235	70	1,548	2,145	1,412	90	1,695	3,807	2,919	68	1,404	0.7
14	Massachusetts	2,571	5,411	5,384	1,138	43,879	58,377	121,721	1,717	61,803	167,357	192,198	1,230	38,350	0.6
15	Rhode Island	291	770	774	154	10,106	19,589	23,092	167	14,856	37,167	34,299	116	7,200	0.5
16	Connecticut	2,676	5,551	4,328	1,443	84,408	84,214	128,750	1,598	104,521	242,836	250,678	1,027	77,739	0.7
	MIDDLE ATLANTIC:														
17	New York	12,665	16,074	18,968	5,453	803,490	440,392	785,698	9,563	1,297,088	1,702,390	1,683,521	8,128	1,728,862	1.3
18	New Jersey	2,359	3,351	5,523	1,116	372,924	269,555	320,021	1,783	691,977	1,127,483	1,463,108	1,432	1,028,287	1.5
19	Pennsylvania	42,092	58,843	71,003	14,722	704,649	860,321	1,083,603	33,222	1,707,805	2,190,985	2,362,904	25,310	1,872,240	1.1
	EAST NORTH CENTRAL:														
20	Ohio	45,672	80,685	77,852	19,311	620,787	833,057	1,461,539	32,140	1,209,782	2,486,068	2,356,404	22,891	975,972	0.8
21	Indiana	28,685	33,169	53,051	11,847	290,450	242,071	604,558	17,742	388,807	1,092,634	1,324,844	11,820	364,891	1.0
22	Illinois	46,416	70,691	58,398	17,499	594,249	322,863	1,037,459	35,411	1,354,686	2,841,878	2,989,997	27,050	1,701,088	1.3
23	Michigan	26,546	29,219	28,645	11,652	1,764,623	940,506	1,175,238	18,509	2,242,298	1,956,917	2,007,743	14,844	3,480,455	1.6
24	Wisconsin	1,063	1,079	576	503	1,574	1,560	1,246	603	1,355	1,519	3,360	282	534	0.4
	WEST NORTH CENTRAL:														
25	Minnesota	153	186	246	125	480	264	532	31	420	417	1,009	7	19	(4)
26	Iowa	29,183	36,076	26,144	10,249	131,724	97,801	95,162	22,926	223,462	300,547	192,361	19,235	130,065	0.6
27	Missouri	97,054	112,555	98,404	33,653	800,824	402,266	668,953	78,998	1,336,186	1,785,474	1,611,593	54,104	751,329	0.6
28	North Dakota	4	9	23	4	13	23	90	--------	--------	7	63	--------	--------	--------
29	South Dakota	65	84	147	52	242	258	432	17	153	80	382	7	11	0.1
30	Nebraska	6,828	15,170	15,369	3,425	78,139	55,522	73,529	4,299	61,445	132,042	118,924	2,997	28,199	0.5
31	Kansas	22,801	38,194	49,061	9,133	178,549	111,977	267,184	16,262	224,070	440,350	509,167	8,165	109,242	0.5
	SOUTH ATLANTIC:														
32	Delaware	845	885	2,798	227	151,229	54,002	115,027	717	314,684	386,928	382,350	485	486,354	1.5
33	Maryland	5,310	7,147	13,809	1,392	243,037	124,659	214,225	4,381	418,631	533,512	680,258	3,269	497,567	1.2
34	Dist. of Columbia	8	5	12	1	30	225	253	7	769	80	457	7	288	0.4
35	Virginia	46,823	57,483	69,538	13,455	881,120	475,580	881,027	40,081	1,373,801	1,279,126	1,443,789	21,488	894,567	0.7
36	West Virginia	34,633	34,750	39,008	12,261	398,747	396,326	552,721	26,993	820,967	984,406	1,122,288	12,254	454,108	0.6
37	North Carolina	104,748	102,931	111,990	32,180	1,249,051	695,425	634,733	87,459	2,361,334	2,428,063	2,674,922	59,479	1,401,188	0.8
38	South Carolina	39,063	40,635	42,419	12,578	1,387,769	391,812	274,134	33,420	2,220,539	1,178,708	1,161,006	29,169	2,043,051	0.9
39	Georgia	77,506	75,641	66,075	21,749	1,916,469	993,924	1,306,190	67,917	6,671,212	6,530,576	7,914,134	53,682	4,359,625	0.7
40	Florida	17,306	10,998	11,153	6,337	65,500	32,993	68,269	14,183	126,688	84,701	139,841	5,818	45,825	0.4
	EAST SOUTH CENTRAL:														
41	Kentucky	86,038	81,489	82,071	31,284	538,874	455,861	854,324	68,996	1,070,945	1,215,086	1,311,431	37,544	573,208	0.5
42	Tennessee	103,879	95,826	92,956	35,966	652,233	472,867	918,892	87,616	1,781,880	2,226,245	2,747,078	63,620	1,509,344	0.8
43	Alabama	106,777	96,380	79,589	39,703	728,041	456,847	492,958	93,512	1,512,686	1,478,368	1,198,131	76,772	1,387,910	0.9
44	Mississippi	70,953	51,414	47,223	30,600	512,103	358,989	459,425	60,222	921,784	913,489	798,582	51,978	1,007,046	1.1
	WEST SOUTH CENTRAL:														
45	Arkansas	76,681	65,046	55,305	26,986	1,484,710	540,249	1,059,834	64,454	3,128,178	3,571,003	3,258,090	46,277	2,269,288	0.7
46	Louisiana	32,163	27,199	19,300	14,508	283,594	180,850	249,084	25,585	404,682	405,139	325,464	21,095	328,367	0.8
47	Oklahoma	45,861	44,316	56,893	16,216	547,271	169,880	442,445	35,654	767,109	978,999	1,384,806	21,570	387,671	0.5
48	Texas	110,478	98,436	108,914	45,203	1,905,749	1,036,951	1,313,030	88,575	3,398,088	3,110,059	3,077,538	68,836	2,055,903	0.6
	MOUNTAIN:														
49	Montana	184	168	75	180	656	643	495	30	135	351	311	8	11	0.1
50	Idaho	3,815	2,729	4,154	1,408	50,799	32,819	22,427	2,795	122,617	78,928	95,758	2,127	207,300	1.7
51	Wyoming	22	33	16	15	45	69	46	7	16	18	55	4	5	0.3
52	Colorado	3,187	2,548	3,095	1,627	398,309	136,979	334,565	2,381	645,736	621,128	454,101	1,976	1,276,701	2.0
53	New Mexico	6,708	5,951	5,955	2,699	60,839	29,050	33,266	5,104	67,627	93,357	92,933	2,878	84,294	1.0
54	Arizona	2,426	2,680	2,380	926	17,139	18,237	18,335	1,909	50,168	52,877	53,038	1,209	87,625	1.7
55	Utah	3,680	4,355	4,579	1,360	143,733	107,312	206,197	3,057	406,634	459,194	491,430	2,770	615,111	1.5
56	Nevada	567	492	541	190	2,150	2,025	2,457	440	5,560	6,522	6,129	309	6,587	1.2
	PACIFIC:														
57	Washington	11,448	10,257	9,896	5,199	189,411	121,586	227,315	7,341	610,620	605,828	532,497	5,278	1,660,007	2.7
58	Oregon	12,338	11,647	10,624	4,761	145,179	123,959	143,287	8,854	347,618	290,190	222,001	6,427	497,640	1.4
59	California	22,328	18,888	27,460	6,736	1,689,784	826,747	1,633,516	18,422	6,845,718	8,029,435	10,222,215	9,075	20,129,958	3.0

[1] Data for apricots not available for 1935.
[2] Farms reporting trees on census date or production for previous crop year.
[3] Production recomputed on basis of revised conversion factors. See text discussion.
[4] Less than one-tenth of 1 bushel.

1930; QUANTITY HARVESTED, 1939, 1934, AND 1929; AND VALUE, 1939; BY DIVISIONS AND STATES

PEACHES—Continued				APRICOTS[1]														
Quantity harvested—Continued				Farms reporting[2]		Trees not of bearing age			Trees of bearing age			Quantity harvested						
Bushels		Value, 1939 (dollars)					Number			Number			Bushels			Value, 1939 (dollars)		
													1939					
1934	1929	Total	Average per bushel	1940	1930	Farms reporting, 1940	1940	1930	Farms reporting, 1940	1940	1930	Farms reporting, 1939	Total	Average per tree of bearing age	1929[3]	Total	Average per bushel	
44,747,813	42,827,017	45,831,318	0.81	105,455	60,062	39,754	869,108	1,187,194	72,688	5,499,249	6,060,631	35,790	11,548,466	2.1	8,225,889	9,373,873	0.81	1
13,207	304,121	227,961	1.63	74	41	44	142	150	37	74	188	4	18	0.2	13	22	1.22	2
687,360	4,268,623	4,253,625	0.92	1,757	773	742	2,495	751	1,091	2,830	3,019	515	1,597	0.6	478	2,097	1.31	3
1,503,183	5,320,351	5,276,501	0.81	8,558	1,345	4,266	13,776	2,100	4,731	14,913	3,850	2,533	12,985	0.9	1,981	14,814	1.14	4
1,065,284	1,249,376	1,024,079	1.01	17,785	10,493	7,180	33,080	21,033	11,555	42,983	49,643	4,748	23,428	0.5	35,246	27,275	1.16	5
9,467,529	7,929,870	12,346,764	1.21	1,443	752	704	2,076	1,508	770	1,783	1,598	289	929	0.5	780	1,208	1.30	6
5,661,770	2,920,411	4,073,704	0.91	3,759	1,030	1,826	5,081	1,360	2,055	4,935	1,567	942	3,822	0.8	881	4,567	1.19	7
4,938,052	5,222,028	4,724,005	0.94	27,788	13,742	11,622	57,813	23,440	17,396	62,422	52,276	4,814	17,041	0.3	58,900	24,541	1.44	8
1,865,034	1,922,625	1,769,454	0.78	15,575	7,073	4,672	71,866	82,390	12,180	230,448	108,897	8,702	329,158	1.4	149,152	246,677	0.75	9
19,546,394	15,889,612	12,136,225	0.54	28,736	24,813	8,898	682,799	1,054,662	22,873	5,138,861	5,839,615	13,243	11,159,490	2.2	7,984,498	9,052,674	0.81	10
132	1,827	2,268	1.60	10	4	7	35	30	4	8	4	2	5	0.6	--------	6	1.20	11
538	15,096	21,628	1.60	4	5	2	11	6	2	2	3	--------	--------	--------	5	--------	--------	12
40	2,398	2,247	1.60	4	5	2	11	5	3	8	6	1	12	1.5	5	15	1.25	13
10,044	118,558	65,195	1.70	28	18	16	40	59	14	19	169	1	1	0.1	2	1	1.00	14
999	26,222	12,240	1.70	1	4	1	1	3	--------	--------	3	--------	--------	--------	1	--------	--------	15
1,454	140,020	124,363	1.60	27	5	16	44	47	14	37	3	--------	--------	--------	--------	--------	--------	16
98,288	1,044,534	1,307,623	0.76	234	122	129	628	136	111	462	1,697	60	211	0.5	114	253	1.20	17
21,266	1,989,679	1,035,947	1.01	30	28	25	77	22	7	36	39	2	7	0.2	12	8	1.14	18
567,806	1,254,410	1,910,055	1.02	1,493	623	588	1,790	593	973	2,332	1,283	453	1,379	0.8	352	1,858	1.33	19
205,408	478,395	995,770	1.02	769	126	471	1,229	157	317	805	888	122	485	0.6	85	560	1.15	20
163,438	978,211	598,478	1.09	1,887	276	1,017	3,469	453	957	3,148	541	566	3,061	1.0	114	4,148	1.35	21
490,175	2,863,999	1,553,670	0.91	4,861	709	2,253	7,100	846	3,015	9,411	1,569	1,603	8,128	0.9	1,274	8,128	1.00	22
643,970	997,660	2,327,743	0.87	876	225	482	1,866	653	421	1,447	821	230	1,194	0.8	487	1,859	1.58	23
192	2,066	840	1.57	65	9	43	112	11	23	102	11	10	97	1.0	1	121	1.25	24
13	418	22	1.16	58	--------	55	429	--------	3	8	--------	1	1	0.1	--------	1	1.00	25
81,763	76,651	128,152	0.99	2,486	406	1,126	4,766	1,692	1,508	6,586	1,291	1,069	6,523	1.0	863	7,587	1.20	26
856,708	864,168	741,942	0.99	3,537	715	1,707	5,995	935	1,996	5,209	1,606	843	3,662	0.7	1,734	4,368	1.19	27
--------	13	--------	--------	8	--------	8	25	--------	1	1	--------	--------	--------	--------	--------	--------	--------	28
--------	199	12	1.09	44	4	33	111	9	12	241	4	5	115	0.5	--------	137	1.19	29
17,420	51,873	32,108	1.14	3,758	1,896	1,505	8,341	4,927	2,499	11,536	7,235	1,448	7,050	0.6	4,330	8,285	1.18	30
109,380	256,040	121,843	1.12	7,894	7,472	2,746	13,393	13,470	5,536	19,402	39,505	1,382	6,275	0.3	28,319	6,897	1.10	31
61,908	400,937	462,036	0.95	5	2	3	15	20	2	4	1	1	1	0.2	--------	1	1.00	32
53,774	654,669	511,316	1.05	119	52	41	282	32	81	186	77	23	55	0.3	14	69	1.25	33
4	67	286	1.00	--------	--------	--------	--------	--------	--------	--------	--------	--------	--------	--------	--------	--------	--------	34
501,520	1,057,541	971,346	1.09	286	160	120	304	142	171	432	550	59	232	0.5	377	354	1.53	35
56,993	488,715	486,852	1.07	119	34	77	164	53	43	137	50	8	13	0.1	19	15	1.15	36
2,115,893	1,325,605	1,664,722	1.19	440	181	214	500	199	231	398	157	73	313	0.8	63	406	1.30	37
1,199,233	669,650	2,177,434	1.07	117	69	55	222	99	63	132	86	39	95	0.7	31	112	1.18	38
5,410,127	3,246,263	6,029,235	1.38	324	126	173	496	191	165	408	147	81	211	0.5	57	239	1.13	39
68,079	66,425	43,537	0.95	33	128	21	93	572	14	98	528	5	9	0.1	219	10	1.11	40
489,510	530,155	558,061	0.97	609	119	253	635	131	368	721	145	85	236	0.3	90	257	1.09	41
2,307,664	1,325,109	1,293,658	0.86	1,277	250	658	1,603	227	660	1,311	315	258	818	0.8	178	1,014	1.24	42
1,752,841	505,278	1,268,065	0.91	893	366	464	1,269	446	473	1,097	688	255	1,017	0.9	246	1,209	1.19	43
1,101,755	559,869	953,930	0.95	960	295	451	1,574	556	554	1,808	419	344	1,751	1.0	347	2,087	1.19	44
2,739,987	1,838,214	2,346,863	1.03	2,426	264	1,540	3,718	417	1,143	2,662	327	512	1,892	0.6	273	1,834	1.08	45
317,961	194,635	348,600	1.07	698	154	353	1,297	604	383	1,102	352	218	665	0.6	154	798	1.20	46
750,465	1,115,944	371,348	0.96	10,132	7,159	4,103	22,635	8,214	6,442	20,907	33,707	878	3,112	0.1	40,544	3,884	1.25	47
1,129,639	2,073,235	1,858,974	0.81	14,532	6,165	5,828	30,163	14,205	9,428	37,751	17,890	3,206	11,572	0.3	12,129	18,027	1.56	48
189	45	11	1.00	191	12	166	766	18	28	85	19	10	118	1.4	40	118	1.00	49
117,561	182,907	145,343	0.70	3,925	2,108	1,082	11,182	10,514	3,080	37,879	23,758	2,409	39,377	1.0	38,451	37,798	0.96	50
--------	66	5	1.00	13	--------	10	44	--------	3	93	--------	--------	--------	--------	--------	--------	--------	51
1,210,075	953,175	961,235	0.75	2,588	1,217	676	16,009	10,974	2,084	37,557	15,015	1,608	74,378	2.0	22,176	71,564	0.96	52
102,338	108,783	102,411	1.21	3,700	964	1,213	5,365	1,886	2,791	11,535	3,580	1,438	15,219	1.3	5,984	16,888	1.11	53
39,210	67,850	108,715	1.24	1,479	1,042	540	4,041	5,373	1,121	8,893	15,939	640	16,167	1.8	19,542	23,700	1.47	54
392,499	604,038	443,219	0.72	3,338	1,633	863	33,734	53,188	2,833	130,816	48,847	2,444	179,918	1.4	82,808	91,740	0.51	55
3,164	5,762	7,515	1.14	341	97	122	725	657	240	3,792	1,739	153	3,981	1.0	171	4,879	1.23	56
1,397,035	1,163,754	1,099,788	0.66	5,841	3,582	2,087	51,762	137,834	4,194	317,491	228,470	3,048	544,201	1.7	269,722	391,758	0.72	57
316,133	226,593	397,814	0.80	3,482	1,391	1,666	16,876	13,876	1,992	42,629	27,649	1,247	64,456	1.5	28,818	49,164	0.76	58
17,833,226	12,299,265	10,636,623	0.53	19,413	19,840	4,965	814,159	902,952	16,687	4,778,741	5,585,498	8,948	10,550,853	2.2	7,685,958	8,611,754	0.82	59

TABLE 17.—PEARS AND QUINCES—FARMS REPORTING AND NUMBER OF TREES, 1940, 1935, AND

DIVISION AND STATE	PEARS													
	Farms reporting[2]			Trees not of bearing age				Trees of bearing age				Quantity harvested		
					Number				Number				Bushels	
													1939	
	1940	1935	1930	Farms reporting, 1940	1940	1935	1930	Farms reporting, 1940	1940	1935	1930	Farms reporting, 1939	Total	Average per tree of bearing age	1934[3]
United States	861,433	1,225,152	1,079,388	231,811	2,046,254	2,741,362	5,228,239	787,567	12,414,162	16,894,775	16,042,533	525,344	24,980,749	2.0	26,579,416
GEOGRAPHIC DIVISIONS:															
New England	14,560	40,103	26,163	4,143	36,368	60,723	71,139	11,528	101,936	225,383	212,040	8,625	111,950	1.1	137,055
Middle Atlantic	87,060	180,657	141,379	15,118	202,848	319,963	522,934	78,065	1,451,254	2,692,453	2,701,767	63,107	1,518,449	1.0	2,274,282
E. North Central	161,322	303,441	215,202	33,677	350,003	312,382	434,553	135,968	1,531,142	2,328,916	1,922,721	100,831	2,077,694	1.4	3,384,756
W. North Central	104,738	148,984	133,592	26,339	100,588	106,691	164,429	83,725	392,294	612,667	593,529	51,127	554,632	1.4	705,273
South Atlantic	204,043	209,540	209,526	43,339	195,887	160,329	266,306	171,342	757,891	881,485	999,947	105,665	1,060,621	1.4	1,292,549
E. South Central	187,298	175,159	160,887	51,688	204,534	203,299	300,215	146,753	619,406	673,740	619,866	89,225	693,971	1.4	1,543,802
W. South Central	120,126	99,395	107,381	40,490	285,242	175,594	272,778	88,195	616,800	633,764	668,990	57,405	778,690	1.3	835,278
Mountain	13,137	16,608	18,102	4,691	51,540	64,066	116,256	11,394	223,001	269,384	305,273	7,674	355,354	1.6	412,209
Pacific	67,149	71,287	70,136	12,126	619,244	1,338,323	3,079,827	58,598	6,720,438	8,376,983	8,020,398	41,885	17,829,488	2.6	15,993,809
NEW ENGLAND:															
Maine	2,132	4,820	4,501	650	2,424	2,843	4,061	1,614	5,840	14,209	14,230	1,153	5,500	0.9	6,424
New Hampshire	1,820	5,351	3,156	473	4,531	5,068	5,492	1,467	7,761	19,427	12,749	1,031	6,323	0.8	9,769
Vermont	834	3,475	3,074	244	865	2,669	4,037	637	2,835	10,200	9,873	513	2,390	0.8	3,783
Massachusetts	5,389	13,089	8,667	1,286	13,938	27,194	36,196	4,508	44,229	92,175	118,761	3,667	44,093	1.0	60,358
Rhode Island	465	1,719	1,141	120	1,004	2,947	2,494	396	5,117	14,923	10,294	305	3,920	0.8	8,393
Connecticut	3,900	11,849	5,624	1,390	13,588	20,002	18,859	2,904	36,154	74,449	46,133	1,956	49,724	1.4	49,931
MIDDLE ATLANTIC:															
New York	25,101	54,819	47,588	4,866	131,436	219,048	382,684	21,947	1,125,131	2,065,389	2,087,588	18,191	1,025,707	0.9	1,442,934
New Jersey	2,345	4,250	5,551	478	7,812	9,747	16,910	2,014	42,338	90,176	121,713	1,550	52,158	1.2	59,241
Pennsylvania	59,614	101,589	88,260	9,774	63,600	91,168	123,340	54,105	283,785	536,908	512,466	43,366	440,564	1.6	772,107
EAST NORTH CENTRAL:															
Ohio	50,508	102,473	72,920	10,082	82,254	100,379	110,298	43,166	274,074	541,513	419,707	32,577	424,416	1.5	634,915
Indiana	27,443	62,082	45,277	5,366	19,359	23,058	25,363	23,216	96,519	238,703	194,540	17,473	195,236	2.0	500,944
Illinois	36,000	60,451	42,188	8,202	40,006	53,715	143,666	29,741	380,773	597,424	463,395	22,117	436,780	1.1	781,167
Michigan	38,457	65,463	48,387	7,822	218,991	125,070	148,517	32,728	758,595	921,560	828,752	24,009	1,000,174	1.3	1,245,552
Wisconsin	8,914	12,992	6,430	2,425	9,391	10,160	6,509	7,097	20,581	29,716	16,327	4,455	21,088	1.0	14,160
WEST NORTH CENTRAL:															
Minnesota	1,005	1,439	792	768	3,823	2,605	1,622	278	1,049	2,693	1,478	112	424	0.4	322
Iowa	24,752	34,745	25,144	7,525	22,565	24,747	25,910	18,737	66,365	105,330	87,861	14,893	145,202	2.2	97,942
Missouri	53,701	63,485	56,099	12,041	47,551	42,958	63,979	44,273	204,842	290,079	289,515	26,542	303,241	1.5	406,668
North Dakota	24	41	42	15	66	59	112	12	78	150	95	4	16	0.2	11
South Dakota	148	378	391	98	323	488	693	57	171	732	616	19	54	0.3	80
Nebraska	4,983	15,656	14,207	1,770	8,163	14,761	23,827	3,493	19,472	47,985	42,725	2,079	23,987	1.2	27,461
Kansas	20,145	33,220	36,917	4,124	18,097	21,063	48,286	16,875	100,327	165,798	171,439	7,478	81,728	0.8	172,789
SOUTH ATLANTIC:															
Delaware	807	803	2,144	82	2,213	2,859	5,110	765	10,707	22,041	66,235	411	4,724	0.4	6,163
Maryland	6,080	10,778	15,550	753	4,280	6,152	14,070	5,533	39,804	68,979	159,998	3,948	41,754	1.1	68,920
Dist. of Columbia	12	12	16	3	13	6	78	10	82	87	286	10	257	3.1	263
Virginia	42,304	55,796	52,258	5,842	26,348	24,990	33,786	37,871	171,626	228,415	231,341	19,265	178,954	1.0	246,782
West Virginia	23,159	24,638	23,186	5,321	20,595	21,744	18,857	18,942	80,311	91,781	95,012	8,475	74,832	0.9	34,000
North Carolina	61,820	56,925	58,305	12,626	37,804	30,829	44,655	52,056	159,627	166,149	178,911	32,441	256,785	1.6	288,545
South Carolina	18,497	17,996	19,119	4,154	16,308	11,748	18,816	15,458	53,967	58,095	64,939	12,972	131,404	2.4	109,698
Georgia	40,140	35,331	30,128	10,108	55,144	37,382	58,149	32,054	170,318	172,995	142,248	24,365	304,189	1.8	374,618
Florida	11,224	7,261	5,822	4,270	33,084	24,619	74,787	8,053	71,851	74,943	62,997	3,778	67,722	0.9	143,580
EAST SOUTH CENTRAL:															
Kentucky	47,813	51,069	48,546	11,772	36,818	36,927	48,143	38,298	133,774	175,183	186,151	18,666	125,417	0.9	274,583
Tennessee	57,063	54,461	51,762	14,045	47,468	42,191	48,694	46,340	183,835	186,863	207,234	25,426	224,107	1.2	407,900
Alabama	46,332	41,277	35,532	13,880	54,755	46,747	72,095	36,032	142,358	156,211	132,089	25,991	264,852	1.9	398,776
Mississippi	36,270	28,352	25,027	12,011	65,497	77,434	131,283	28,083	159,439	155,663	94,394	21,142	279,595	1.8	464,543
WEST SOUTH CENTRAL:															
Arkansas	26,821	21,277	17,938	8,558	53,743	22,655	39,595	19,797	126,392	126,436	107,091	13,167	163,044	1.3	223,280
Louisiana	16,575	15,863	9,996	6,478	39,564	36,200	56,784	11,891	76,293	72,128	43,996	9,330	143,490	1.8	160,092
Oklahoma	24,029	20,321	29,231	7,266	43,912	20,794	34,626	17,764	115,417	122,215	177,108	8,703	110,247	1.0	131,294
Texas	52,701	44,134	50,216	18,169	148,023	95,945	141,775	38,743	296,898	312,985	338,795	26,205	361,809	1.2	320,612
MOUNTAIN:															
Montana	485	855	307	278	1,210	1,236	764	258	1,049	2,384	2,275	186	1,279	1.1	2,966
Idaho	4,648	5,123	8,535	1,214	11,539	8,191	9,691	3,662	29,713	39,126	44,766	2,812	65,749	2.2	52,671
Wyoming	26	77	30	19	44	402	52	8	271	107	235	3	7	(4)	3
Colorado	1,754	1,932	2,334	425	5,089	16,796	47,809	1,407	83,250	116,777	155,300	925	100,064	1.2	205,683
New Mexico	3,843	3,115	3,306	1,496	8,367	6,108	4,615	2,631	18,606	22,594	26,883	1,460	35,148	1.9	55,809
Arizona	1,200	1,451	1,347	417	2,268	3,130	5,292	869	6,554	7,905	8,978	416	11,520	1.8	8,324
Utah	2,587	3,621	3,555	701	22,479	27,863	46,538	2,092	81,173	76,963	62,884	1,819	137,585	1.7	83,729
Nevada	594	832	688	141	544	342	1,295	467	2,385	3,448	3,952	273	4,122	1.7	3,234
PACIFIC:															
Washington	31,156	34,440	29,770	5,417	119,309	363,962	758,179	27,184	1,438,457	1,680,363	1,370,983	22,019	5,530,954	3.8	4,528,398
Oregon	22,152	23,787	21,502	3,761	205,753	382,901	476,782	19,489	1,078,847	1,209,102	1,005,188	14,690	3,541,814	3.3	2,826,453
California	13,841	13,060	18,864	2,946	294,182	591,460	1,844,866	11,925	4,203,134	5,487,518	5,644,227	5,176	8,556,720	2.0	8,638,760

1 Data for quinces not available for 1935.
2 Farms reporting trees on census date or production for previous crop year.
3 Production recomputed on basis of revised conversion factors. See text discussion.
4 Less than one-tenth of 1 bushel.

1930; QUANTITY HARVESTED, 1939, 1934, AND 1929; AND VALUE, 1939; BY DIVISIONS AND STATES

DIVISION AND STATE	PEARS—Continued			QUINCES[1]													
	Quantity harvested—Continued			Farms reporting[2]		Trees not of bearing age			Trees of bearing age			Quantity harvested					
	Bushels	Value, 1939 (dollars)				Farms reporting, 1940	Number		Farms reporting, 1940	Number		Farms reporting, 1939	Bushels			Value, 1939 (dollars)	
													1939				
	1929[3]	Total	Average per bushel	1940	1930		1940	1930		1940	1930		Total	Average per tree of bearing age	1929	Total	Average per bushel
United States	19,519,838	18,552,254	0.74	12,294	17,324	3,542	29,990	36,996	9,065	100,833	141,750	4,440	83,869	0.6	78,353	85,182	1.02
GEOGRAPHIC DIVISIONS:																	
New England	119,885	129,870	1.16	319	571	100	607	1,118	230	1,313	4,151	158	583	0.4	2,289	877	1.50
Middle Atlantic	969,044	1,254,888	0.83	2,640	5,803	581	15,223	12,498	2,134	58,614	75,927	1,203	43,148	0.8	51,412	42,401	0.98
East North Central	1,280,341	1,176,789	0.57	2,703	2,926	958	8,456	5,850	1,817	15,434	13,760	902	7,156	0.5	4,859	9,172	1.28
West North Central	850,199	331,730	0.60	223	292	88	242	456	147	391	623	55	160	0.4	263	175	1.09
South Atlantic	1,094,317	803,406	0.76	1,595	1,829	476	1,465	2,588	1,166	5,310	7,120	512	2,394	0.5	2,732	3,242	1.35
East South Central	928,723	650,776	0.73	1,442	1,128	488	1,239	1,521	1,011	2,351	2,308	431	1,201	0.5	1,068	1,264	1.05
West South Central	1,033,402	556,614	0.71	321	223	113	319	644	213	1,143	707	67	157	0.1	836	184	1.17
Mountain	744,056	341,652	0.96	410	337	141	309	462	278	1,135	1,184	133	959	0.8	622	1,424	1.52
Pacific	12,500,069	13,300,527	0.75	2,641	4,415	597	2,130	11,759	2,069	17,142	35,972	979	8,131	0.5	14,092	6,443	0.79
NEW ENGLAND:																	
Maine	14,733	6,974	1.27	9	4	6	11	2	3	3	7	-----	-----	-----	1	-----	-----
New Hampshire	11,962	7,272	1.15	20	16	4	13	28	18	48	25	13	73	1.5	7	111	1.52
Vermont	10,631	2,748	1.15	6	11	2	4	27	4	4	5	3	7	1.8	4	12	1.71
Massachusetts	53,423	48,503	1.10	129	281	39	377	814	95	729	2,400	79	295	0.4	1,391	442	1.50
Rhode Island	7,614	4,704	1.20	7	64	-----	-----	41	7	40	230	6	28	0.6	143	39	1.50
Connecticut	21,322	59,669	1.20	146	195	49	202	206	103	489	1,484	57	182	0.4	723	273	1.50
MIDDLE ATLANTIC:																	
New York	701,237	884,136	0.86	618	1,556	136	8,621	8,727	507	51,437	61,052	387	40,754	0.8	47,869	38,808	0.95
New Jersey	72,348	39,608	0.76	51	296	18	43	309	33	119	1,028	17	46	0.4	372	69	1.50
Pennsylvania	195,459	331,144	0.75	1,971	3,751	427	6,559	3,462	1,594	5,058	13,847	799	2,348	0.5	3,171	3,524	1.50
EAST NORTH CENTRAL:																	
Ohio	203,558	269,730	0.84	1,341	1,886	434	1,320	4,483	939	2,822	7,356	390	1,167	0.4	1,729	1,582	1.36
Indiana	184,907	95,829	0.49	337	233	147	369	295	195	434	508	101	185	0.4	91	226	1.22
Illinois	538,867	224,222	0.51	233	148	109	255	217	135	319	298	51	86	0.3	182	86	1.00
Michigan	345,152	570,631	0.57	785	657	262	6,508	955	547	11,857	5,598	360	5,718	0.5	2,877	7,278	1.27
Wisconsin	8,057	16,577	0.79	7	-----	6	6	-----	1	2	-----	-----	-----	-----	-----	-----	-----
WEST NORTH CENTRAL:																	
Minnesota	401	528	1.25	-----	-----	-----	-----	-----	-----	-----	-----	-----	-----	-----	-----	-----	-----
Iowa	93,283	89,289	0.61	16	4	7	14	12	9	10	-----	2	8	0.8	-----	8	1.00
Missouri	447,041	153,886	0.51	135	86	58	165	262	85	227	125	31	96	0.4	42	104	1.08
North Dakota	11	25	1.56	-----	-----	-----	-----	-----	-----	-----	-----	-----	-----	-----	-----	-----	-----
South Dakota	260	60	1.48	-----	-----	-----	-----	-----	-----	-----	-----	-----	-----	-----	-----	-----	-----
Nebraska	53,280	24,358	1.02	8	5	5	12	-----	4	5	10	-----	-----	-----	2	-----	-----
Kansas	255,923	83,586	0.78	64	197	18	51	182	49	149	488	22	56	0.4	219	63	1.12
SOUTH ATLANTIC:																	
Delaware	32,897	2,989	0.63	8	35	1	1	21	5	8	68	-----	-----	-----	3	-----	-----
Maryland	112,861	27,259	0.85	133	135	31	83	135	103	1,720	1,879	50	1,105	0.6	1,538	1,438	1.30
Dist. of Columbia	244	180	0.70	-----	-----	-----	-----	-----	-----	-----	-----	-----	-----	-----	-----	-----	-----
Virginia	401,795	135,019	0.75	449	525	115	413	1,195	341	1,540	1,613	133	416	0.3	521	608	1.46
West Virginia	64,659	58,769	0.79	402	558	133	381	624	280	977	2,504	108	261	0.3	235	380	1.46
North Carolina	195,862	229,437	0.89	226	118	69	200	84	172	356	264	73	144	0.4	44	175	1.22
South Carolina	88,903	102,462	0.78	29	29	12	18	21	20	43	35	8	26	0.6	28	29	1.12
Georgia	151,712	205,453	0.68	338	372	109	347	598	238	651	806	139	426	0.7	340	595	1.40
Florida	45,384	41,840	0.82	12	57	6	22	110	7	15	51	3	16	1.1	23	19	1.19
EAST SOUTH CENTRAL:																	
Kentucky	256,244	87,793	0.70	215	219	84	148	282	158	305	457	54	117	0.4	80	140	1.20
Tennessee	276,259	179,379	0.80	637	258	202	431	256	463	982	599	149	325	0.3	227	400	1.23
Alabama	224,921	204,480	0.77	266	241	106	253	269	168	424	484	94	284	0.7	210	291	1.02
Mississippi	171,299	179,124	0.64	324	410	116	407	714	224	640	788	134	475	0.7	551	433	0.91
WEST SOUTH CENTRAL:																	
Arkansas	149,186	121,664	0.75	82	32	34	117	32	50	107	69	17	34	0.5	51	32	0.94
Louisiana	63,749	99,321	0.69	78	49	27	53	113	52	93	70	31	81	0.9	42	101	1.25
Oklahoma	310,757	80,707	0.73	57	51	23	59	27	34	93	113	11	18	0.2	28	20	1.11
Texas	509,710	254,922	0.70	106	91	29	90	472	77	850	455	8	24	(4)	717	31	1.29
MOUNTAIN:																	
Montana	1,994	1,861	1.40	10	-----	10	14	-----	-----	-----	-----	-----	-----	-----	-----	-----	-----
Idaho	58,628	66,675	1.01	45	30	22	29	15	25	60	34	15	32	0.5	4	64	2.00
Wyoming	215	10	1.43	-----	-----	-----	-----	-----	-----	-----	-----	-----	-----	-----	-----	-----	-----
Colorado	527,900	76,639	0.77	22	9	6	9	26	16	31	25	11	38	1.2	4	51	1.34
New Mexico	58,254	35,148	1.00	259	129	79	194	159	186	806	439	79	487	0.6	474	706	1.45
Arizona	15,440	12,998	1.13	56	152	22	61	236	35	151	655	16	83	0.5	331	140	1.69
Utah	78,837	143,122	1.04	8	7	1	1	22	7	64	9	5	245	3.8	7	368	1.50
Nevada	2,790	5,409	1.31	10	10	1	1	4	9	23	22	7	54	2.3	2	95	1.76
PACIFIC:																	
Washington	2,905,736	4,085,301	0.74	898	631	222	322	257	881	1,760	1,433	373	1,310	0.7	1,058	1,114	0.85
Oregon	2,515,053	2,390,978	0.88	981	1,263	211	431	504	776	1,384	1,906	471	1,841	1.2	799	856	0.52
California	7,079,280	6,850,248	0.80	762	2,521	164	1,377	10,998	612	13,998	32,633	135	5,180	0.4	12,235	4,473	0.86

TABLE 18.—PLUMS AND PRUNES AND NECTARINES—FARMS REPORTING AND NUMBER OF TREES, 1940, 1935,

DIVISION AND STATE	PLUMS AND PRUNES														
	Farms reporting[2]			Trees not of bearing age				Trees of bearing age				Quantity harvested			
				Farms reporting, 1940	Number			Farms reporting, 1940	Number			Farms reporting, 1939	Bushels (fresh fruit basis)		
													1939		1934
	1940	1935	1930		1940	1935	1930		1940	1935	1930		Total	Average per tree of bearing age	
United States	897,062	921,900	901,462	207,385	3,095,887	3,097,780	4,514,409	537,515	21,663,269	27,278,544	29,599,411	321,925	25,846,331	1.2	23,296,579
GEOGRAPHIC DIVISIONS:															
New England	6,344	19,542	16,531	2,175	9,995	20,309	26,959	4,513	23,244	64,430	66,591	2,614	12,644	0.5	11,321
Middle Atlantic	45,887	89,003	99,127	12,154	195,177	143,760	200,562	37,165	474,791	837,853	921,569	23,291	266,360	0.6	350,820
E. North Central	123,189	250,667	188,595	39,294	324,966	299,262	316,478	92,104	651,998	1,326,542	1,041,375	53,247	453,149	0.7	582,194
W. North Central	128,533	205,419	198,642	39,402	255,434	242,558	389,302	98,727	696,758	1,211,266	1,238,516	63,307	339,074	0.5	239,258
South Atlantic	91,629	93,933	108,533	23,585	150,640	101,217	151,223	72,782	389,116	409,327	521,079	37,063	218,551	0.6	174,762
E. South Central	94,841	75,353	80,019	28,314	150,690	100,616	133,071	72,381	449,330	360,702	432,564	36,680	227,271	0.5	191,897
W. South Central	113,294	88,673	106,932	40,755	445,757	320,222	492,322	81,412	1,098,714	987,210	1,149,067	50,732	454,595	0.4	316,571
Mountain	20,579	23,219	26,211	6,686	202,628	112,119	122,507	15,429	483,544	579,306	716,092	10,716	797,898	1.7	545,363
Pacific	72,766	75,891	76,872	15,020	1,382,604	1,757,717	2,682,985	83,002	17,595,774	21,501,908	23,512,558	44,275	22,896,809	1.3	20,872,373
NEW ENGLAND:															
Maine	1,658	3,465	3,859	525	2,360	2,830	4,253	1,248	5,119	11,385	14,302	842	3,451	0.7	514
New Hampshire	848	3,207	2,085	287	1,245	2,599	3,218	612	2,193	10,978	7,384	337	1,131	0.5	803
Vermont	864	2,914	3,127	251	1,446	3,813	5,786	665	5,196	12,173	17,633	471	3,496	0.7	252
Massachusetts	1,527	5,227	4,613	485	2,102	4,753	7,485	1,117	6,103	16,736	18,021	598	2,898	0.5	5,871
Rhode Island	89	497	353	31	112	587	753	63	284	1,908	1,073	29	138	0.5	781
Connecticut	1,358	4,232	2,494	616	2,728	5,947	5,464	818	4,349	11,250	8,178	337	1,532	0.4	3,090
MIDDLE ATLANTIC:															
New York	16,446	33,551	34,622	4,376	133,583	64,195	81,163	12,235	288,235	439,890	464,576	8,358	152,497	0.5	225,117
New Jersey	758	1,332	2,701	254	2,536	2,453	5,258	538	4,955	9,719	15,158	238	4,491	0.9	4,328
Pennsylvania	29,685	54,120	61,804	7,524	59,058	77,112	114,141	24,392	183,601	388,244	451,835	14,697	109,372	0.6	131,375
EAST NORTH CENTRAL:															
Ohio	33,419	70,356	55,330	10,463	79,788	94,407	96,664	25,224	187,548	405,134	323,731	15,528	137,280	0.7	170,310
Indiana	16,863	38,713	29,317	6,382	34,281	34,153	37,150	11,501	59,155	155,405	117,713	6,328	34,044	0.6	85,969
Illinois	26,857	53,769	35,806	9,015	43,569	45,971	45,253	19,716	98,382	240,349	180,494	10,790	46,554	0.5	87,799
Michigan	23,581	43,270	38,487	7,490	136,866	77,812	83,383	17,286	204,022	318,408	312,899	9,150	175,879	0.9	194,795
Wisconsin	22,669	44,559	29,655	5,944	30,664	46,919	54,028	18,397	102,891	207,248	128,558	11,453	41,312	0.4	63,321
WEST NORTH CENTRAL:															
Minnesota	22,073	39,587	33,085	5,851	45,008	45,377	68,273	18,038	160,947	267,766	224,974	14,772	78,482	0.5	40,078
Iowa	36,752	62,083	49,598	11,895	67,229	89,150	77,252	27,884	177,575	343,127	290,613	19,985	110,461	0.6	101,145
Missouri	49,786	60,158	56,146	14,738	89,406	62,966	74,440	38,591	239,804	320,172	317,598	20,304	101,695	0.4	65,323
North Dakota	928	2,885	3,445	240	4,528	8,091	24,516	804	14,657	39,884	47,423	690	4,486	0.5	1,451
South Dakota	2,039	4,981	8,902	591	6,846	8,404	29,316	1,599	21,137	47,344	100,185	1,175	7,542	0.4	2,605
Nebraska	6,828	17,755	20,680	2,479	18,134	26,426	54,316	4,767	36,173	104,357	118,133	3,061	17,188	0.5	15,649
Kansas	10,127	17,992	27,786	3,611	24,283	24,144	62,389	7,046	46,665	66,636	139,590	3,540	19,240	0.4	13,029
SOUTH ATLANTIC:															
Delaware	102	188	458	21	52	211	581	84	387	1,180	2,591	21	181	0.5	50
Maryland	2,188	4,001	7,150	538	6,188	3,380	5,961	1,735	6,752	13,431	22,185	857	3,762	0.6	3,729
Dist. of Columbia	2	8	5	1	1	2	2	2	11	45	42	1	1	0.1	7
Virginia	16,919	21,718	24,863	3,430	15,762	14,405	21,730	14,086	57,994	75,070	86,557	5,863	30,045	0.5	24,270
West Virginia	17,715	20,744	20,725	5,407	36,042	33,267	36,688	15,453	84,321	115,834	126,898	4,935	31,157	0.4	15,991
North Carolina	25,540	25,519	29,284	6,028	21,886	20,170	28,121	20,617	79,284	90,594	101,721	10,687	55,112	0.7	60,232
South Carolina	8,063	7,630	9,113	2,018	9,499	6,073	10,282	6,510	31,229	27,451	33,699	5,149	25,110	0.8	23,107
Georgia	14,496	10,909	12,672	5,992	26,671	15,358	28,285	11,255	85,304	60,003	99,059	7,615	57,269	0.7	37,416
Florida	6,624	3,218	4,243	2,150	15,539	8,351	21,593	5,040	45,854	27,719	46,549	2,115	15,894	0.5	9,961
EAST SOUTH CENTRAL:															
Kentucky	32,059	29,303	32,618	8,369	42,441	34,152	45,258	25,338	139,282	130,138	165,626	9,076	47,071	0.3	34,379
Tennessee	34,843	26,205	27,078	10,292	50,936	30,611	37,774	26,689	149,674	120,461	136,911	13,088	72,007	0.5	78,255
Alabama	16,978	13,035	12,925	5,499	30,915	21,831	25,090	12,598	92,059	67,269	75,994	8,716	64,645	0.7	48,589
Mississippi	10,961	6,810	7,398	4,154	26,398	14,022	24,949	7,760	68,316	42,834	54,033	5,820	43,548	0.6	30,674
WEST SOUTH CENTRAL:															
Arkansas	24,761	16,428	17,807	7,729	55,508	29,411	50,927	18,505	232,131	133,175	192,787	11,986	93,647	0.4	69,317
Louisiana	9,613	7,429	6,157	4,057	34,625	26,520	34,378	6,864	80,316	86,077	64,581	4,633	38,101	0.5	25,451
Oklahoma	22,957	18,545	30,046	8,527	89,152	50,268	72,680	15,840	183,383	140,222	221,021	8,555	67,588	0.4	83,544
Texas	55,963	46,473	52,922	20,442	266,472	214,025	354,339	40,403	622,884	647,736	670,678	25,558	255,259	0.4	170,159
MOUNTAIN:															
Montana	1,160	2,095	1,728	534	4,291	4,706	6,479	713	8,921	19,251	17,536	550	4,823	0.5	10,235
Idaho	5,509	6,122	8,340	1,514	125,535	61,274	40,118	4,349	343,152	393,745	518,925	3,553	697,684	2.0	445,715
Wyoming	596	1,162	595	250	1,895	4,531	2,338	397	7,904	12,302	6,353	279	2,308	0.3	4,540
Colorado	3,588	3,848	5,024	1,125	25,194	9,885	17,923	2,692	38,612	44,351	60,148	1,801	28,886	0.7	27,707
New Mexico	5,291	4,277	4,430	1,868	18,576	12,192	12,882	3,911	36,044	38,712	36,357	2,290	28,885	0.8	24,576
Arizona	1,230	1,577	1,898	507	3,093	4,227	27,631	802	6,052	27,546	28,076	313	5,536	0.9	5,682
Utah	2,584	3,503	3,722	745	23,355	14,766	14,312	2,061	37,227	39,888	46,257	1,624	28,024	0.8	24,704
Nevada	821	635	674	143	887	538	824	504	3,632	3,711	4,440	306	1,752	0.5	2,224
PACIFIC:															
Washington	23,941	31,009	25,983	5,806	88,887	48,490	99,570	24,519	900,016	1,186,439	1,351,058	19,248	821,072	0.9	1,520,066
Oregon	22,001	24,673	23,664	3,688	103,670	115,248	329,026	19,156	3,580,434	4,719,963	5,292,900	13,938	3,243,201	0.9	3,934,548
California	21,824	20,210	27,225	5,728	1,192,067	1,593,979	2,255,389	19,328	12,915,324	15,615,506	16,868,590	11,089	18,832,536	1.5	15,417,759

1 Data for nectarines not available for 1935.
2 Farms reporting trees on census date or production for previous crop year.
3 Less than one-tenth of 1 bushel.
4 On the schedule for Arizona and California production was requested in tons. Small fractions of tons of nectarines were reported for Arizona and no attempt was made to convert the fractional tons to bushels.

AND 1930; QUANTITY HARVESTED, 1939, 1934, AND 1929; AND VALUE, 1939; BY DIVISIONS AND STATES

DIVISION AND STATE	PLUMS AND PRUNES—Continued			NECTARINES[1]													
	Quantity harvested—Continued			Farms reporting[2]		Trees not of bearing age			Trees of bearing age			Quantity harvested					
	Bushels (fresh fruit basis)	Value, 1939 (dollars)				Farms reporting, 1940	Number		Farms reporting, 1940	Number		Farms reporting, 1939	Bushels (fresh fruit basis)			Value, 1939 (dollars)	
	1929	Total	Average per bushel	1940	1930		1940	1930		1940	1930		1939 Total	1939 Average per tree of bearing age	1929	Total	Average per bushel
United States	20,038,147	19,280,549	0.75	4,996	1,850	1,974	80,375	64,009	3,202	176,479	84,110	778	347,204	2.0	66,146	283,070	0.82
GEOGRAPHIC DIVISIONS:																	
New England	41,570	17,702	1.40	13	1	9	164	2	7	36	10	6	39	1.1	15	53	1.36
Middle Atlantic	291,771	306,547	1.15	76	----	53	534	------	27	226	------	15	107	0.5	------	142	1.33
East North Central	382,837	401,045	0.93	134	----	107	660	------	30	100	------	11	38	0.4	------	45	1.18
West North Central	521,465	307,089	0.91	106	3	74	175	7	35	84	1	8	34	0.4	3	42	1.24
South Atlantic	202,087	199,950	0.91	75	10	60	221	28	20	33	12	8	28	0.8	10	34	1.21
East South Central	148,322	171,235	0.75	63	7	34	120	69	30	138	9	10	88	0.6	3	109	1.24
West South Central	527,398	397,603	0.87	223	28	122	614	64	109	341	88	34	104	0.3	42	128	1.23
Mountain	1,102,752	454,235	0.57	228	52	119	424	45	115	371	351	47	238	0.6	51	369	1.55
Pacific	16,820,165	17,025,163	0.74	4,078	1,749	1,396	77,563	63,794	2,831	175,150	83,639	639	346,528	2.0	66,024	282,148	0.81
NEW ENGLAND:																	
Maine	10,032	4,833	1.40	2	----	1	2	------	2	11	------	2	6	0.5	------	7	1.17
New Hampshire	5,154	1,584	1.40	1	----	1	1	------	------	------	------	------	------	------	------	------	------
Vermont	8,363	4,894	1.40	----	----	------	------	------	------	------	------	------	------	------	------	------	------
Massachusetts	13,719	4,057	1.40	3	1	3	17	2	1	1	10	------	------	------	15	------	------
Rhode Island	585	189	1.39	4	----	1	4	------	4	24	------	4	33	1.4	------	46	1.39
Connecticut	3,717	2,145	1.40	3	----	3	140	------	------	------	------	------	------	------	------	------	------
MIDDLE ATLANTIC:																	
New York	214,437	185,476	1.22	27	----	22	267	------	7	88	------	5	45	0.5	------	81	1.36
New Jersey	7,842	5,391	1.20	11	----	7	137	------	4	25	------	2	3	0.1	------	4	1.33
Pennsylvania	69,492	115,680	1.06	38	----	24	130	------	16	113	------	8	59	0.5	------	77	1.31
EAST NORTH CENTRAL:																	
Ohio	71,288	140,724	1.03	46	----	40	222	------	8	24	------	3	12	0.5	------	14	1.17
Indiana	43,208	32,725	0.96	22	----	17	68	------	5	8	------	------	------	------	------	------	------
Illinois	71,489	37,960	0.81	30	----	20	57	------	11	21	------	3	14	0.7	------	17	1.21
Michigan	167,236	152,406	0.88	35	----	29	211	------	6	47	------	3	12	0.3	------	14	1.17
Wisconsin	39,418	37,230	0.90	1	----	1	2	------	------	------	------	------	------	------	------	------	------
WEST NORTH CENTRAL:																	
Minnesota	72,431	68,854	0.88	----	----	------	------	------	------	------	------	------	------	------	------	------	------
Iowa	147,255	100,022	0.91	7	----	6	10	------	1	4	------	------	------	------	------	------	------
Missouri	143,529	91,528	0.90	60	3	38	90	7	23	57	1	3	25	0.4	3	31	1.24
North Dakota	9,775	6,090	1.36	----	----	------	------	------	------	------	------	------	------	------	------	------	------
South Dakota	35,847	8,077	1.07	----	----	------	------	------	------	------	------	------	------	------	------	------	------
Nebraska	55,304	15,891	0.92	2	----	2	3	------	------	------	------	------	------	------	------	------	------
Kansas	57,324	16,620	0.86	37	----	26	72	------	11	23	------	5	9	0.4	------	11	1.22
SOUTH ATLANTIC:																	
Delaware	646	199	1.10	2	----	2	3	------	------	------	------	------	------	------	------	------	------
Maryland	9,713	4,136	1.10	7	----	6	10	------	2	3	------	------	------	------	------	------	------
Dist. of Columbia	24	1	1.00	----	----	------	------	------	------	------	------	------	------	------	------	------	------
Virginia	52,248	25,410	0.85	19	----	16	34	------	4	4	------	------	------	------	------	------	------
West Virginia	29,874	33,938	1.09	14	2	11	27	17	4	6	4	1	3	0.5	------	4	1.33
North Carolina	48,619	44,093	0.80	11	----	9	14	------	2	3	------	2	6	2.0	------	7	1.17
South Carolina	17,779	20,088	0.80	12	----	8	107	------	6	13	------	4	17	1.3	------	21	1.24
Georgia	27,849	56,840	0.99	9	2	7	20	------	2	4	7	1	2	0.5	10	2	1.00
Florida	15,315	15,224	0.98	1	6	1	6	11	------	------	1	------	------	------	------	------	------
EAST SOUTH CENTRAL:																	
Kentucky	48,439	31,749	0.87	21	----	13	30	------	9	20	------	------	------	------	------	------	------
Tennessee	45,848	52,789	0.73	24	1	14	82	52	10	94	------	2	69	0.7	------	87	1.26
Alabama	31,021	50,769	0.79	10	3	1	1	6	9	14	3	7	17	1.2	2	20	1.18
Mississippi	25,014	35,928	0.83	8	3	6	7	11	2	10	6	1	2	0.2	1	2	1.00
WEST SOUTH CENTRAL:																	
Arkansas	77,736	78,606	0.84	25	----	17	67	------	10	43	------	1	2	(3)	------	2	1.00
Louisiana	21,904	40,720	1.07	2	----	2	11	------	------	------	------	------	------	------	------	------	------
Oklahoma	134,599	62,940	0.93	109	16	59	353	21	53	172	69	18	52	0.3	42	61	1.17
Texas	293,159	215,337	0.84	87	12	44	183	43	46	126	19	15	50	0.4	------	65	1.30
MOUNTAIN:																	
Montana	9,105	7,253	1.50	15	----	15	37	------	------	------	------	------	------	------	------	------	------
Idaho	978,264	333,110	0.48	78	27	35	83	13	43	139	84	24	131	0.9	32	183	1.40
Wyoming	3,938	3,231	1.40	----	----	------	------	------	------	------	------	------	------	------	------	------	------
Colorado	26,890	42,048	1.46	16	----	8	30	------	8	53	------	6	60	1.1	------	84	1.40
New Mexico	23,200	37,329	1.29	17	4	8	22	6	9	33	78	4	22	0.7	5	34	1.55
Arizona	19,499	7,222	1.50	85	16	46	169	12	42	112	170	6	(4)	(4)	9	40	(4)
Utah	39,534	22,100	0.79	10	3	4	77	1	7	20	14	5	10	0.5	------	10	1.00
Nevada	2,322	1,982	1.12	7	2	3	6	13	4	14	4	2	15	1.1	5	18	1.20
PACIFIC:																	
Washington	1,777,658	311,868	0.38	105	12	63	161	9	42	191	10	23	195	1.0	9	195	1.00
Oregon	5,749,371	1,051,723	0.32	177	45	108	187	56	72	144	52	36	133	0.9	18	185	1.39
California	9,293,138	15,661,572	0.83	3,796	1,692	1,225	77,235	63,729	2,717	174,815	83,577	580	346,200	2.0	65,997	281,768	0.81

[1] Data for nectarines not available for 1935.
[2] Farms reporting trees on census date or production for previous crop year.
[3] Less than one-tenth of 1 bushel.
[4] On the schedule for Arizona and California production was requested in tons. Small fractions of tons of nectarines were reported for Arizona and no attempt was made to convert the fractional tons to bushels.

TABLE 19.—GRAPES AND FIGS—FARMS REPORTING AND NUMBER OF VINES OR TREES, 1940, 1935, AND

	DIVISION AND STATE	GRAPES													
		Farms reporting [2]			Vines not of bearing age				Vines of bearing age				Quantity harvested		
						Number				Number				Pounds (fresh fruit basis)	
														1939	
		1940	1935	1930	Farms reporting, 1940	1940	1935	1930	Farms reporting, 1940	1940	1935	1930	Farms reporting, 1939	Total	Average per vine of bearing age
1	United States	762,084	1,114,233	953,447	146,245	18,514,303	16,643,145	24,653,072	647,944	273,342,014	324,402,065	342,191,490	507,477	4,409,455,142	16.1
	GEOGRAPHIC DIVISIONS:														
2	New England	7,819	23,890	13,487	1,435	25,042	47,441	96,800	6,630	352,971	912,964	653,155	5,286	1,586,918	4.5
3	Middle Atlantic	67,315	114,561	107,061	8,474	1,340,631	993,071	1,825,013	61,765	30,066,241	40,533,430	47,063,262	51,760	148,499,857	4.9
4	E. North Central	146,481	300,572	219,606	21,279	882,618	1,407,690	2,174,478	129,186	21,151,465	32,583,641	28,527,239	108,130	134,860,081	6.4
5	W. North Central	109,483	195,864	188,876	20,650	544,884	515,029	1,371,048	92,715	4,578,905	9,159,302	9,288,253	76,865	29,711,264	6.5
6	South Atlantic	182,426	219,804	188,076	33,991	452,168	319,759	848,587	158,291	1,728,824	2,823,878	2,966,522	118,721	25,761,137	14.9
7	E. South Central	135,972	139,533	114,809	31,205	289,990	253,198	349,276	111,297	1,046,903	1,315,109	967,081	79,961	9,693,709	9.3
8	W. South Central	60,089	62,851	66,383	17,211	828,553	604,420	1,714,564	45,334	5,958,855	7,585,455	7,450,799	31,865	21,943,895	3.7
9	Mountain	6,821	9,897	9,539	2,427	133,894	143,662	330,439	6,818	897,059	1,504,686	1,762,838	5,106	6,123,490	6.8
10	Pacific	43,678	47,261	45,610	9,573	14,018,523	12,358,895	15,944,887	37,908	207,580,791	227,983,600	243,512,541	29,783	4,031,473,011	19.4
	NEW ENGLAND:														
11	Maine	735	1,510	1,237	169	698	1,301	1,145	590	2,438	5,710	4,407	470	30,276	12.4
12	New Hampshire	896	3,362	1,645	158	2,055	2,583	2,154	765	5,415	16,520	7,211	626	58,260	10.4
13	Vermont	763	2,030	1,391	112	663	1,573	1,773	666	4,837	11,161	5,502	592	60,650	12.5
14	Massachusetts	2,892	7,583	4,976	481	6,055	10,229	32,780	2,502	58,142	128,914	100,449	2,038	456,341	7.8
15	Rhode Island	256	1,218	700	39	1,251	3,087	5,188	229	100,501	87,479	80,482	178	99,475	1.0
16	Connecticut	2,277	8,187	3,538	478	14,300	28,668	53,760	1,878	181,658	685,180	455,104	1,382	883,918	4.9
	MIDDLE ATLANTIC:														
17	New York	16,823	28,008	26,226	2,303	1,022,691	610,382	1,214,745	15,253	24,598,438	31,706,316	37,282,114	13,653	113,680,299	4.7
18	New Jersey	2,194	4,533	5,277	347	75,508	156,232	162,937	1,961	587,107	1,418,733	1,327,115	1,621	2,740,857	4.7
19	Pennsylvania	48,298	82,020	75,558	5,824	242,432	226,457	445,331	44,551	5,080,698	7,408,381	8,454,033	36,488	32,078,581	6.3
	EAST NORTH CENTRAL:														
20	Ohio	47,341	96,150	68,293	8,842	345,604	708,827	814,362	42,090	8,136,915	11,116,148	8,738,560	34,777	48,370,498	5.9
21	Indiana	25,150	62,466	44,855	3,929	66,910	98,385	263,861	21,929	687,967	1,371,491	982,068	18,100	5,404,042	7.9
22	Illinois	38,554	81,127	57,901	4,823	69,924	95,705	166,257	34,597	1,011,437	2,073,865	1,750,332	29,857	8,441,288	8.3
23	Michigan	25,026	45,038	37,724	3,672	361,448	480,601	879,868	21,746	11,178,193	17,840,130	16,919,628	18,007	71,398,565	6.4
24	Wisconsin	10,410	15,791	10,833	2,013	18,732	24,172	28,130	8,824	118,953	182,019	136,651	7,409	1,045,690	8.8
	WEST NORTH CENTRAL:														
25	Minnesota	5,749	9,652	9,794	1,285	11,372	17,633	34,237	4,673	55,458	107,863	105,941	4,139	423,224	7.8
26	Iowa	33,767	62,301	57,117	6,579	99,776	112,608	233,087	28,336	766,544	1,851,938	1,926,025	24,892	5,867,484	7.7
27	Missouri	55,419	82,062	73,090	9,207	286,646	198,813	815,578	48,160	2,451,235	4,335,504	4,235,913	39,157	15,469,354	6.3
28	North Dakota	80	213	338	30	1,286	2,582	2,420	59	685	3,455	1,380	45	3,390	4.9
29	South Dakota	299	1,021	1,898	91	800	2,860	12,551	218	3,406	12,518	20,763	151	14,311	4.2
30	Nebraska	4,014	15,316	15,666	1,178	46,446	63,931	146,315	3,034	443,375	1,005,042	916,309	2,261	2,766,470	6.2
31	Kansas	10,155	25,299	30,973	2,280	98,558	116,602	326,860	8,237	858,202	1,842,984	2,081,922	6,240	5,147,031	6.0
	SOUTH ATLANTIC:														
32	Delaware	478	733	1,697	28	2,542	11,225	88,143	452	381,419	776,285	876,468	349	2,463,365	6.5
33	Maryland	4,715	8,644	12,285	499	11,913	15,410	42,251	4,307	68,395	198,455	226,140	3,257	588,572	8.6
34	Dist. of Columbia	11	9	9	2	255	5	320	10	2,251	1,946	1,022	10	7,798	3.5
35	Virginia	32,329	50,104	37,999	4,363	46,502	56,529	64,748	28,907	257,447	442,325	384,471	21,266	3,334,950	13.0
36	West Virginia	24,202	30,724	25,483	4,210	34,652	27,154	43,480	20,960	186,821	238,091	222,357	13,611	2,489,722	14.9
37	North Carolina	69,347	76,892	65,819	12,939	131,958	80,796	88,879	59,771	397,227	474,828	383,428	46,988	10,837,960	27.3
38	South Carolina	15,618	18,587	17,023	3,212	35,498	26,110	47,566	13,130	112,858	147,681	116,758	11,323	2,406,914	21.3
39	Georgia	28,531	28,493	21,475	6,635	138,592	42,293	44,010	23,325	188,777	179,425	138,724	18,729	2,796,548	14.8
40	Florida	7,195	5,818	6,288	2,103	50,056	60,217	429,170	5,429	153,829	366,844	617,158	3,188	833,298	5.4
	EAST SOUTH CENTRAL:														
41	Kentucky	44,062	48,918	38,501	8,671	85,984	82,508	119,748	37,147	399,500	571,791	397,594	25,796	3,205,778	8.0
42	Tennessee	52,183	46,973	40,754	11,179	115,375	91,371	118,338	43,625	411,878	424,868	332,610	30,467	3,929,720	9.5
43	Alabama	30,349	31,948	26,145	8,045	64,617	55,229	77,525	25,966	195,365	266,593	183,029	18,677	2,169,883	11.1
44	Mississippi	9,378	9,694	9,409	3,310	24,014	24,090	33,665	6,559	40,360	51,857	53,848	5,021	386,330	9.6
	WEST SOUTH CENTRAL:														
45	Arkansas	22,796	21,312	19,544	5,486	307,546	220,533	787,586	18,258	4,243,903	4,824,628	4,735,722	13,469	13,758,256	3.2
46	Louisiana	2,293	2,523	2,481	1,030	9,575	13,275	26,413	1,382	10,849	21,359	27,482	983	60,346	5.6
47	Oklahoma	14,239	17,102	22,307	4,046	253,233	166,443	457,554	10,621	971,363	1,766,077	1,721,033	7,268	4,170,891	4.3
48	Texas	20,761	21,914	22,051	6,649	256,199	204,169	443,011	15,073	732,740	971,391	986,582	10,145	3,954,200	5.4
	MOUNTAIN:														
49	Montana	204	207	216	113	1,243	1,566	1,810	99	2,184	2,445	1,039	78	8,234	3.8
50	Idaho	1,937	1,705	1,682	450	11,576	11,339	23,419	1,531	77,034	98,010	102,816	1,325	926,020	12.0
51	Wyoming	85	210	105	31	313	623	1,277	60	1,984	927	430	48	4,284	2.2
52	Colorado	1,595	1,769	2,025	406	26,931	10,697	37,434	1,249	102,557	153,157	168,307	1,023	639,631	6.2
53	New Mexico	2,859	3,068	2,643	791	52,076	70,633	108,020	2,228	338,207	645,206	625,057	1,462	1,693,208	5.0
54	Arizona	922	1,329	1,330	362	17,917	15,362	60,270	650	104,963	170,974	370,593	356	1,076,000	10.3
55	Utah	980	1,429	1,321	197	18,197	29,809	86,569	824	245,564	365,306	427,920	688	1,494,553	6.1
56	Nevada	239	182	217	75	5,641	3,833	13,640	177	28,566	68,661	66,478	126	281,560	10.6
	PACIFIC:														
57	Washington	7,931	7,115	5,623	2,513	511,293	77,688	101,174	5,804	985,648	956,521	915,608	4,275	12,579,840	12.8
58	Oregon	10,982	11,818	7,280	2,340	40,340	71,245	81,687	8,961	398,157	528,700	517,892	8,336	3,215,171	8.1
59	California	24,765	28,328	32,707	4,720	13,466,890	12,209,964	15,762,026	23,153	206,196,988	226,498,379	242,079,041	19,172	4,015,680,000	19.5

1 Data for figs not available for 1935.
2 Farms reporting vines on census date or production for previous crop year.
3 Farms reporting trees on census date or production for previous crop year.

1930; QUANTITY HARVESTED, 1939, 1934, AND 1929; AND VALUE, 1939; BY DIVISIONS AND STATES

GRAPES—Continued: Quantity harvested—Continued: Pounds (fresh fruit basis), 1934	Pounds (fresh fruit basis), 1929	Value, 1939 (dollars): Total	Value, 1939: Average per pound	FIGS (ALL VARIETIES)[1]: Farms reporting[3], 1940	Farms reporting, 1930	Trees not of bearing age: Farms reporting, 1940	Trees not of bearing age: Number, 1940	Trees not of bearing age: Number, 1930	Trees of bearing age: Farms reporting, 1940	Trees of bearing age: Number, 1940	Trees of bearing age: Number, 1930	Quantity harvested: Farms reporting, 1939	Pounds (fresh fruit basis), 1939: Total	1939: Average per tree of bearing age	1929	Value, 1939 (dollars): Total	Value, 1939: Average per pound	
3,730,285,954	3,383,397,110	37,789,726	0.009	156,392	130,765	41,648	280,301	1,203,376	121,969	2,465,950	3,741,502	88,977	190,509,625	77	135,845,481	3,194,068	0.017	1
6,470,461	4,006,758	35,555	0.022	------	------	------	------	------	------	------	------	------	------	------	------	------	------	2
165,452,954	203,281,788	2,709,047	0.018	10	5	3	5	1	7	13	6	4	77	6	16	8	0.104	3
205,212,864	163,611,065	2,115,819	0.016	------	------	------	------	------	------	------	------	------	------	------	------	------	------	4
35,471,367	48,804,613	610,636	0.021	34	25	16	55	39	19	49	72	4	55	1	380	4	0.073	5
36,745,110	23,613,495	836,212	0.032	59,011	54,644	12,571	41,694	44,088	48,233	127,040	134,228	37,430	3,192,085	25	2,080,038	173,877	0.054	6
13,357,949	4,964,112	334,922	0.035	43,252	36,103	10,710	44,652	34,634	54,676	111,623	98,723	27,830	2,742,294	25	2,149,873	115,[illegible]	0.042	7
31,591,803	25,123,206	437,948	0.020	40,930	24,634	15,105	105,216	217,586	28,615	388,100	1,113,586	20,978	5,571,768	14	10,112,441	212,511	0.038	8
8,042,582	10,360,842	126,325	0.021	998	1,308	357	1,857	238,800	694	4,171	12,379	224	191,517	46	387,320	2,331	0.012	9
3,227,940,864	3,399,629,229	30,585,262	0.008	12,157	14,046	2,886	86,842	668,228	9,725	1,834,954	2,382,510	2,507	178,901,031	67	118,786,467	[illegible]	0.015	10
42,880	58,411	755	0.025	------	------	------	------	------	------	------	------	------	------	------	------	------	------	11
181,423	104,263	1,407	0.025	------	------	------	------	------	------	------	------	------	------	------	------	------	------	12
28,370	67,460	1,820	0.030	------	------	------	------	------	------	------	------	------	------	------	------	------	------	13
1,301,066	734,215	11,406	0.025	------	------	------	------	------	------	------	------	------	------	------	------	------	------	14
522,251	491,316	2,466	0.025	------	------	------	------	------	------	------	------	------	------	------	------	------	------	15
4,394,451	2,553,083	17,679	0.020	------	------	------	------	------	------	------	------	------	------	------	------	------	------	16
121,575,850	154,409,640	2,034,407	0.018	2	------	------	------	------	2	7	------	1	20	3	------	2	0.100	17
5,451,997	5,529,022	54,817	0.020	6	5	2	3	1	4	5	6	3	57	11	16	6	0.105	18
38,425,107	43,323,126	619,823	0.019	2	------	1	2	------	1	1	------	------	------	------	------	------	------	19
52,562,376	28,242,818	715,637	0.015	------	------	------	------	------	------	------	------	------	------	------	------	------	------	20
10,792,359	4,875,570	105,343	0.019	------	------	------	------	------	------	------	------	------	------	------	------	------	------	21
13,431,331	11,994,509	164,915	0.016	------	------	------	------	------	------	------	------	------	------	------	------	------	------	22
127,762,784	117,822,405	1,105,462	0.015	------	------	------	------	------	------	------	------	------	------	------	------	------	------	23
664,014	675,763	32,464	0.031	------	------	------	------	------	------	------	------	------	------	------	------	------	------	24
291,292	597,895	11,776	0.028	------	------	------	------	------	------	------	------	------	------	------	------	------	------	25
7,983,202	15,893,284	139,880	0.024	------	------	------	------	------	------	------	------	------	------	------	------	------	------	26
18,313,474	17,202,796	299,948	0.019	34	25	16	55	39	19	49	72	4	55	1	380	4	0.073	27
1,851	3,451	136	0.040	------	------	------	------	------	------	------	------	------	------	------	------	------	------	28
10,709	94,871	571	0.040	------	------	------	------	------	------	------	------	------	------	------	------	------	------	29
3,498,996	5,834,904	55,386	0.020	------	------	------	------	------	------	------	------	------	------	------	------	------	------	30
5,371,843	9,177,412	102,937	0.020	------	------	------	------	------	------	------	------	------	------	------	------	------	------	31
4,026,123	4,713,083	49,267	0.020	1	6	------	------	1	1	1	10	1	16	16	10	2	0.125	32
1,343,470	1,292,089	14,713	0.025	21	235	10	29	208	11	394	867	6	470	1	12,560	47	0.100	33
10,120	7,560	234	0.030	------	------	------	------	------	------	------	------	------	------	------	------	------	------	34
5,338,744	3,571,045	107,858	0.032	1,968	2,088	355	1,428	2,499	1,647	6,594	10,417	1,270	105,793	16	197,456	7,407	0.070	35
3,365,801	1,705,775	70,262	0.028	------	------	------	------	------	------	------	------	------	------	------	------	------	------	36
14,650,957	7,435,832	390,517	0.036	15,839	12,954	3,086	9,816	7,845	13,085	32,869	24,745	9,809	762,497	23	592,760	48,555	0.064	37
3,072,095	1,622,092	84,315	0.035	10,259	12,877	1,814	5,000	6,325	8,742	20,392	26,454	7,474	597,730	29	608,915	44,675	0.075	38
3,223,447	1,442,280	94,247	0.034	24,183	20,359	4,930	17,332	16,753	20,026	53,639	50,810	16,103	1,447,133	27	845,606	61,642	0.043	39
1,714,353	1,823,759	24,999	0.030	6,740	6,125	2,376	8,289	10,457	4,721	13,451	20,943	2,767	270,238	21	442,713	11,660	0.042	40
4,873,940	1,457,082	114,371	0.036	81	155	24	68	145	60	183	368	26	655	4	500	47	0.072	41
4,656,941	1,881,149	156,386	0.035	1,750	828	470	9,190	5,363	1,325	14,571	4,095	953	89,960	6	13,[illegible]	5,[illegible]	0.059	42
3,183,780	1,209,039	70,922	0.033	26,350	22,450	5,908	18,118	15,329	21,740	58,610	57,559	17,231	1,709,207	29	1,109,750	71,604	0.042	43
643,288	436,842	13,243	0.034	15,071	12,670	4,308	17,256	15,797	11,551	38,259	36,701	9,620	942,472	25	846,506	38,600	0.041	44
20,287,683	15,633,384	251,148	0.018	3,455	1,734	1,047	4,312	2,954	2,518	8,358	4,073	2,020	177,145	21	75,[illegible]	7,802	0.044	45
106,289	92,446	1,689	0.028	14,898	9,806	5,508	27,250	23,419	10,835	43,449	45,348	8,944	1,304,090	30	[illegible]	64,160	0.049	46
6,545,873	5,489,328	90,152	0.022	483	337	235	1,156	1,425	254	1,445	2,163	108	5,502	4	16,075	388	0.070	47
4,651,958	3,908,050	94,959	0.024	22,094	12,757	8,315	72,496	189,788	16,008	354,848	1,062,002	9,906	4,084,969	12	[illegible]	[illegible]	0.034	48
18,535	4,812	414	0.050	------	------	------	------	------	------	------	------	------	------	------	------	------	------	49
1,160,876	1,056,071	16,916	0.016	17	------	4	8	------	14	50	------	6	965	19	------	59	0.061	50
6,296	1,863	131	0.031	------	------	------	------	------	------	------	------	------	------	------	------	------	------	51
1,185,658	963,202	15,552	0.024	------	------	------	------	------	------	------	------	------	------	------	------	------	------	52
2,390,611	2,165,107	35,434	0.021	209	116	73	305	246	145	911	406	55	2,654	3	4,665	159	0.060	53
1,205,912	3,913,284	26,257	0.024	665	992	231	994	237,053	469	2,428	8,805	146	176,000	72	378,515	1,456	0.008	54
1,872,689	2,079,581	25,647	0.017	53	138	22	402	1,288	36	590	1,913	22	5,793	10	58,456	290	0.050	55
204,005	177,122	5,972	0.021	54	60	27	146	233	30	192	1,255	15	6,105	32	94,[illegible]	367	0.060	56
9,005,826	12,070,827	170,441	0.014	261	95	161	334	126	105	563	1,359	43	5,925	11	20,650	297	0.050	57
3,809,038	5,336,402	57,788	0.018	1,220	463	598	2,184	1,881	660	2,722	2,928	356	23,100	8	100,070	1,387	0.060	58
3,215,126,000	3,382,222,000	30,357,033	0.008	10,676	13,488	2,127	84,344	866,221	8,960	1,831,669	2,378,223	2,108	178,872,000	[illegible]	[illegible]	[illegible]	0.015	59

TABLE 20.—PECANS (IMPROVED AND WILD)—FARMS REPORTING AND NUMBER OF TREES, 1940 AND 1930; QUANTITY HARVESTED, 1939

DIVISION AND STATE	PECANS (IMPROVED AND WILD OR SEEDLING)													
	Farms reporting[2]		Trees not of bearing age			Trees of bearing age			Quantity harvested					
				Number			Number			Pounds			Value, 1939 (dollars)	
										1939				
	1940	1930	Farms reporting, 1940	1940	1930	Farms reporting, 1940	1940	1930	Farms reporting, 1939	Total	Average per tree of bearing age	1929	Total	Average per pound
United States	278,146	195,710	97,771	2,379,891	3,729,170	217,782	8,581,300	5,417,905	165,752	72,858,334	8.5	26,150,546	7,416,391	0.10
GEOGRAPHIC DIVISIONS:														
New England	5	------	4	11	------	1	2	------	------	------	------	------	------	------
Middle Atlantic	239	320	147	491	967	99	387	977	48	2,195	5.7	2,118	319	0.15
East North Central	2,780	2,120	824	24,746	7,703	2,271	55,685	25,228	1,306	460,627	8.3	87,604	43,749	0.09
West North Central	4,055	3,714	1,280	44,473	47,151	3,511	137,651	159,639	1,954	913,995	6.6	316,139	76,474	0.08
South Atlantic	107,703	77,945	33,059	337,014	1,307,026	85,906	2,593,457	1,837,588	71,945	27,611,050	10.6	5,585,281	3,076,985	0.11
East South Central	69,136	47,992	24,511	254,267	632,314	53,433	1,138,950	720,748	44,879	15,203,429	13.4	3,046,820	1,586,456	0.10
West South Central	92,621	62,532	37,088	1,616,212	1,679,117	71,822	4,593,920	2,687,573	45,100	28,050,878	6.1	16,858,586	2,560,328	0.09
Mountain	861	843	479	89,844	38,494	511	46,327	3,042	369	471,804	9.8	31,818	76,548	0.16
Pacific	766	444	399	13,833	16,398	408	12,921	3,110	153	64,358	5.0	22,180	15,534	0.24
NEW ENGLAND:														
Maine	------	------	------	------	------	------	------	------	------	------	------	------	------	------
New Hampshire	------	------	------	------	------	------	------	------	------	------	------	------	------	------
Vermont	1	------	------	------	------	1	2	------	------	------	------	------	------	------
Massachusetts	------	------	------	------	------	------	------	------	------	------	------	------	------	------
Rhode Island	3	------	3	9	------	------	------	------	------	------	------	------	------	------
Connecticut	1	------	1	2	------	------	------	------	------	------	------	------	------	------
MIDDLE ATLANTIC:														
New York	17	92	12	50	207	5	28	508	4	416	14.9	1,367	62	0.15
New Jersey	19	50	12	44	318	7	15	115	3	37	2.5	410	6	0.16
Pennsylvania	203	178	123	397	442	87	344	354	39	1,740	5.1	321	251	0.14
EAST NORTH CENTRAL:														
Ohio	68	187	52	4,348	1,000	21	77	634	9	398	5.2	1,510	44	0.11
Indiana	456	454	158	1,780	2,055	332	3,763	2,777	149	37,571	10.0	11,166	5,255	0.14
Illinois	2,239	1,499	604	18,574	3,848	1,913	51,808	21,617	1,145	422,599	8.2	75,126	38,439	0.09
Michigan	12	------	8	41	------	4	36	------	2	23	0.6	------	5	0.22
Wisconsin	3	------	2	3	------	1	1	------	1	38	38.0	------	6	0.17
WEST NORTH CENTRAL:														
Minnesota	------	------	------	------	------	------	------	------	------	------	------	------	------	------
Iowa	40	210	28	715	1,014	14	73	2,617	9	703	9.6	10,348	71	0.10
Missouri	2,826	2,454	941	27,040	30,227	2,290	82,105	66,162	1,428	756,651	9.2	350,354	62,955	0.08
North Dakota	------	------	------	------	------	------	------	------	------	------	------	------	------	------
South Dakota	------	------	------	------	------	------	------	------	------	------	------	------	------	------
Nebraska	11	31	6	16	208	5	14	150	2	52	3.7	63	7	0.13
Kansas	1,158	1,019	285	16,702	15,702	1,002	55,459	68,710	515	156,589	2.8	155,374	13,441	0.09
SOUTH ATLANTIC:														
Delaware	30	23	12	380	38	17	93	34	12	640	6.9	5	116	0.18
Maryland	100	171	47	152	705	56	408	454	40	1,807	4.4	1,343	250	0.14
Dist. of Columbia	1	1	------	------	------	1	7	2	------	------	------	------	------	------
Virginia	1,863	1,789	731	3,279	7,583	1,056	5,736	5,867	758	49,900	8.7	27,922	8,180	0.16
West Virginia	27	69	17	46	74	11	30	175	2	58	1.9	404	6	0.10
North Carolina	26,765	18,063	11,047	48,922	84,984	18,525	116,121	55,148	13,910	1,379,283	11.9	407,627	203,562	0.15
South Carolina	15,668	13,573	5,104	38,895	101,860	12,243	169,322	116,864	10,976	2,203,432	13.1	515,803	300,391	0.14
Georgia	48,247	33,362	11,314	205,125	903,633	41,595	1,986,443	1,363,834	36,942	20,750,782	10.4	3,809,177	2,285,954	0.11
Florida	15,202	10,894	4,787	40,415	208,149	12,402	316,297	275,410	9,305	3,226,148	10.2	823,000	278,526	0.09
EAST SOUTH CENTRAL:														
Kentucky	924	766	297	2,844	2,561	700	9,645	8,243	282	96,484	10.0	33,015	9,654	0.10
Tennessee	4,308	2,867	1,989	13,553	9,942	2,663	19,929	7,303	1,745	290,985	14.6	41,761	31,891	0.11
Alabama	37,342	26,121	12,529	110,268	318,917	29,616	674,605	423,840	25,378	9,204,106	13.7	1,543,616	961,863	0.10
Mississippi	26,562	18,438	9,696	127,602	300,894	20,434	434,771	281,362	17,474	5,811,854	12.9	1,428,428	565,088	0.10
WEST SOUTH CENTRAL:														
Arkansas	9,095	5,387	3,928	73,894	66,116	6,067	133,657	48,335	4,803	1,547,254	11.6	248,084	169,240	0.11
Louisiana	18,857	13,253	7,912	154,272	176,997	14,398	470,357	184,819	11,677	4,389,557	9.3	1,303,148	458,571	0.10
Oklahoma	19,185	11,608	5,860	367,006	301,710	16,987	1,314,690	709,144	11,850	12,007,662	9.1	5,718,978	977,330	0.08
Texas	45,484	32,284	19,388	1,040,040	1,134,294	34,370	2,675,216	1,745,275	16,770	10,108,405	3.8	9,568,376	955,165	0.09
MOUNTAIN:														
Montana	4	------	4	9	------	------	------	------	------	------	------	------	------	------
Idaho	1	11	1	1	12	------	------	41	------	------	------	55	------	------
Wyoming	------	------	------	------	------	------	------	------	------	------	------	------	------	------
Colorado	7	------	6	9	------	1	6	------	------	------	------	------	------	------
New Mexico	355	215	206	80,354	2,753	193	5,792	790	116	21,938	3.8	3,356	5,157	0.24
Arizona	426	410	213	8,559	35,089	289	42,272	2,199	229	445,442	10.5	28,192	70,384	0.16
Utah	51	------	37	746	------	23	136	------	21	1,976	14.5	------	395	0.20
Nevada[3]	17	7	12	166	640	5	121	12	3	2,450	20.2	215	612	0.25
PACIFIC:														
Washington	29	------	26	54	------	3	6	------	2	201	33.5	------	50	0.25
Oregon	32	55	24	228	460	9	12	46	4	115	9.6	250	28	0.24
California	705	389	349	13,551	15,938	397	12,905	3,064	147	64,042	5.0	21,930	15,456	0.24

1 For States for which separate inquiries were carried on the schedule.
2 Farms reporting trees on census date or production for previous crop year.
3 In earlier publications, pecans for Nevada for 1940 were shown as improved, although they were not so designated on the schedule for that area.

AND 1929; AND VALUE, 1939; WITH SIMILAR DATA FOR IMPROVED AND WILD PECANS, CENSUS OF 1940; BY DIVISIONS AND STATES

DIVISION AND STATE	IMPROVED PECANS[1]							WILD OR SEEDLING PECANS[1]						
	Farms reporting,[2] 1940	Number of trees, 1940		Quantity harvested, 1939				Farms reporting,[2] 1940	Number of trees, 1940		Quantity harvested, 1939			
		Not of bearing age	Of bearing age	Pounds		Value (dollars)			Not of bearing age	Of bearing age	Pounds		Value (dollars)	
				Total	Average per tree of bearing age	Total	Average per pound				Total	Average per tree of bearing age	Total	Average per pound
United States	175,014	1,122,009	4,228,784	38,632,968	9.1	4,670,931	0.12	128,491	1,234,577	4,297,066	33,691,140	7.8	2,658,535	0.08
GEOGRAPHIC DIVISIONS:														
New England	3	7						2	4	2				
Middle Atlantic	164	372	199	1,284	6.5	229	0.18	83	119	188	909	4.8	90	0.10
East North Central	430	2,249	2,072	27,582	13.2	4,600	0.17	2,408	22,497	53,813	433,245	8.1	39,149	0.09
West North Central	529	2,259	2,769	36,751	13.3	5,512	0.15	3,577	42,214	134,882	877,244	6.5	70,962	0.08
South Atlantic	83,125	282,258	2,329,385	22,255,205	9.6	2,651,944	0.12	34,471	54,756	264,074	5,357,845	20.3	425,041	0.08
East South Central	50,095	195,585	939,416	11,332,091	12.1	1,271,452	0.11	26,192	58,684	199,534	3,931,338	19.7	295,004	0.08
West South Central	40,357	559,060	949,457	4,962,259	5.2	732,391	0.15	61,697	1,056,152	3,644,463	23,088,619	6.3	1,827,935	0.08
Mountain	315	80,221	5,488	19,996	3.6	4,803	0.24	61	151	310	1,940	6.3	354	0.18
Pacific														
NEW ENGLAND:														
Maine														
New Hampshire														
Vermont								1		2				
Massachusetts														
Rhode Island	2	5						1	4					
Connecticut	1	2												
MIDDLE ATLANTIC:														
New York	14	48	13	265	20.4	47	0.18	4	2	15	151	10.1	15	0.10
New Jersey	15	21	14	27	1.9	5	0.19	4	23	1	10	10.0	1	0.10
Pennsylvania	135	303	172	992	5.8	177	0.18	75	94	172	748	4.3	74	0.10
EAST NORTH CENTRAL:														
Ohio	45	241	14	106	7.6	18	0.17	32	4,107	63	292	4.6	26	0.09
Indiana	124	1,242	908	21,366	23.5	3,633	0.17	350	538	2,855	16,205	5.7	1,622	0.10
Illinois	247	725	1,113	5,851	5.3	938	0.16	2,025	17,851	50,695	416,748	8.2	37,501	0.09
Michigan	11	40	36	25	0.6	5	0.22	1	1					
Wisconsin	3	3	1	36	36.0	6	0.17							
WEST NORTH CENTRAL:														
Minnesota														
Iowa	23	36	32	110	3.4	17	0.15	17	679	41	593	14.5	54	0.09
Missouri	434	2,050	2,294	34,594	15.1	5,188	0.15	2,455	24,990	79,811	722,057	9.0	57,787	0.08
North Dakota														
South Dakota														
Nebraska	4	6	2					7	10	12	52	4.3	7	0.13
Kansas	68	167	441	2,047	4.6	307	0.15	1,098	16,535	55,018	154,542	2.8	13,134	0.08
SOUTH ATLANTIC:														
Delaware	27	65	87	640	7.4	116	0.18	4	315	6				
Maryland	60	94	359	856	2.4	155	0.18	42	58	49	951	19.4	95	0.10
Dist. of Columbia	1		7											
Virginia	1,226	2,199	4,791	36,482	7.6	6,570	0.18	485	1,080	945	13,418	14.2	1,610	0.12
West Virginia	15	35	10					12	11	20	58	2.9	6	0.10
North Carolina	22,883	43,526	101,149	1,169,958	11.6	177,838	0.15	4,911	5,396	14,972	209,325	14.0	25,724	0.12
South Carolina	13,040	33,005	143,661	1,829,864	12.7	267,011	0.15	3,450	5,690	24,661	373,566	15.1	33,380	0.09
Georgia	37,341	178,296	1,835,312	17,425,733	9.5	2,026,202	0.12	16,993	26,827	151,131	3,325,049	22.0	259,752	0.08
Florida	8,530	25,036	244,007	1,789,672	7.3	174,052	0.10	8,574	15,379	72,290	1,435,478	19.9	104,474	0.08
EAST SOUTH CENTRAL:														
Kentucky	278	1,033	918	3,731	4.1	561	0.15	659	1,811	3,727	92,753	10.8	9,273	0.10
Tennessee	2,572	9,484	8,618	126,603	14.7	16,534	0.13	1,932	4,069	11,311	164,182	14.5	15,157	0.09
Alabama	27,521	81,661	587,609	7,114,110	12.1	797,966	0.11	14,110	28,607	88,796	2,149,996	24.8	183,897	0.08
Mississippi	19,722	103,405	342,071	4,087,447	11.9	456,391	0.11	9,491	24,197	92,700	1,524,407	16.4	106,677	0.07
WEST SOUTH CENTRAL:														
Arkansas	5,422	33,063	48,946	634,049	13.0	96,181	0.15	4,189	40,831	84,711	913,205	10.8	73,059	0.08
Louisiana	10,656	78,620	239,652	2,021,449	8.4	278,400	0.14	9,558	55,652	230,705	2,368,108	10.3	180,171	0.08
Oklahoma	2,785	79,057	102,191	464,465	4.5	65,420	0.14	17,819	287,949	1,212,499	11,545,177	9.5	911,910	0.08
Texas	21,494	368,320	558,668	1,842,276	3.3	292,390	0.16	30,133	671,720	2,116,548	8,264,129	3.9	662,795	0.08
MOUNTAIN:														
Montana	3	7						1	2					
Idaho														
Wyoming								3	4	4				
Colorado	5	5	2					57	145	306	1,940	6.3	354	0.18
New Mexico	307	80,209	5,486	19,996	3.6	4,803	0.24							
Arizona														
Utah														
Nevada														
PACIFIC:														
Washington														
Oregon														
California														

TABLE 21.—MISCELLANEOUS ORCHARD FRUITS—FARMS REPORTING AND NUMBER OF TREES, 1940; AND QUANTITY HARVESTED AND VALUE, 1939; BY STATES

CROP AND STATE	Farms reporting[1]	TREES NOT OF BEARING AGE		TREES OF BEARING AGE		QUANTITY HARVESTED		
		Farms reporting	Number	Farms reporting	Number	Farms reporting	Quantity	Value (dollars)
							Pounds	
Avocados, total	5,718	2,499	245,325	4,397	750,181	3,152	27,730,896	1,341,411
Arizona	9	8	31	4	9	—	—	—
California	4,842	2,109	198,142	3,783	663,917	2,728	23,946,133	1,212,183
Florida	863	380	45,146	607	86,195	421	3,784,609	129,222
All other States	4	2	6	3	40	3	154	6
							Bunches	
Bananas, total	77	41	[2] 4,597	50	[2] 4,373	32	2,682	2,965
Florida	69	35	[2] 4,574	48	[2] 4,360	32	2,682	2,965
Texas	6	4	[2] 16	2	[2] 13	—	—	—
All other States	2	2	[2] 7	—	—	—	—	—
							Pounds	
Dates, total	921	457	55,996	697	149,813	389	5,948,408	415,277
Arizona	416	239	12,014	279	16,116	157	277,126	59,837
California	475	205	43,738	401	132,794	239	5,661,087	352,620
Texas	27	13	252	15	694	11	8,170	817
All other States	3	2	12	2	9	2	45	3
							Pounds	
Guavas, total	992	316	10,306	723	34,672	505	359,153	8,166
California	33	6	38	27	963	11	32,922	1,643
Florida	959	310	10,268	696	33,709	494	326,231	6,523
							Pounds	
Jujubes, total	217	69	312	167	723	114	12,975	1,272
Alabama	5	2	7	4	5	2	73	11
California	10	4	5	7	108	2	250	12
Louisiana	27	5	22	23	44	20	721	72
New Mexico	4	—	—	4	28	3	59	5
Oklahoma	3	2	13	2	3	1	225	22
Oregon	3	1	1	2	2	—	—	—
South Carolina	9	4	12	5	8	3	30	5
Texas	138	41	218	112	494	77	11,269	1,124
All other States	18	10	34	8	33	6	348	21
							Pounds	
Loquats, total	527	188	897	364	3,290	97	181,422	5,949
California	382	127	290	271	2,980	53	175,565	5,513
Florida	133	53	564	89	303	42	5,565	415
Texas	7	5	5	2	2	—	—	—
All other States	5	3	18	2	5	2	292	21
							Pounds	
Mangoes, [3] total	221	62	4,920	188	10,539	132	411,791	8,236
Florida	220	62	4,920	187	10,538	132	411,791	8,236
							Pounds	
Olives, total	4,898	793	52,492	4,275	1,086,252	1,708	39,462,020	1,573,081
Arizona	77	29	190	50	2,982	9	88,000	2,380
California	4,816	760	52,272	4,224	1,083,268	1,698	39,394,000	1,570,700
All other States	5	4	30	1	4	1	20	1
							Pounds	
Papayas, total	233	80	[2] 13,029	153	[2] 25,196	128	313,117	15,726
California	8	3	[2] 54	5	[2] 19	1	100	40
Florida	216	75	[2] 12,972	140	[2] 22,629	121	251,752	13,848
Texas	7	2	[2] 3	8	[2] 2,545	5	61,250	1,838
All other States	2	—	—	2	[2] 3	1	5	—
							Pounds	
Persimmons, Japanese, total	5,796	1,716	21,815	4,342	116,785	2,022	5,098,124	97,724
Alabama	81	25	83	63	334	32	2,542	112
Arizona	30	14	27	17	30	1	25	1
Arkansas	25	5	10	21	37	14	917	36
California	2,960	690	11,379	2,337	99,167	779	4,900,385	89,425
Florida	2,074	891	8,772	1,535	13,959	979	158,758	6,766
Persimmons, Japanese—Continued								
Georgia	55	24	59	33	145	18	1,132	35
Kentucky	3	1	2	2	3	—	—	—
Louisiana	44	21	45	24	104	15	1,298	51
Mississippi	67	27	238	45	341	34	5,988	131
New Mexico	6	2	63	5	16	—	—	—
North Carolina	28	12	15	16	25	11	228	9
Oklahoma	12	7	29	8	37	3	1,469	59
Oregon	44	25	58	20	82	11	8,292	315
South Carolina	10	7	20	6	15	7	328	9
Tennessee	8	2	15	6	23	2	55	2
Texas	324	147	974	196	2,446	110	18,207	750
Virginia	8	4	6	4	6	3	310	15
Washington	11	8	14	4	8	2	110	5
All other States	8	4	6	2	9	1	100	3
							Crates	
Pineapples, total	43	24	[2] 87,620	30	[2] 97,794	21	8,098	14,981
Florida	43	24	[2] 87,620	30	[2] 97,794	21	8,098	14,981
							Bushels	
Plumcots, total	83	48	196	43	553	25	639	386
California	3	1	1	2	21	1	18	21
Illinois	8	6	71	2	3	1	1	1
Kansas	3	2	2	1	2	—	—	—
Missouri	6	4	14	2	2	—	—	—
Oklahoma	5	—	—	5	22	1	8	8
Oregon	9	3	5	8	20	5	9	6
Texas	7	5	12	2	5	1	8	9
Washington	24	7	12	17	471	14	585	328
All other States	18	12	79	6	7	2	11	13
							Pounds	
Pomegranates, total	1,439	447	26,007	1,067	37,548	458	1,479,816	18,510
Alabama	264	87	236	190	459	81	15,248	344
Arizona	31	14	155	21	282	12	6,390	158
California	511	125	24,459	406	34,890	103	1,417,782	16,888
Florida	81	36	76	59	122	19	2,764	59
Georgia	328	86	181	254	567	147	19,824	415
Louisiana	26	14	25	12	27	9	576	27
Mississippi	22	12	18	11	33	7	1,872	39
Nevada	22	8	324	14	465	6	3,744	187
South Carolina	56	18	98	42	221	25	7,728	161
Texas	93	46	430	53	471	24	4,656	194
Utah	3	1	7	2	204	1	720	36
All other States	3	—	—	3	7	2	192	4
							Pounds	
Sapodillas, total	39	8	112	35	2,422	24	65,826	2,035
California	7	3	6	4	10	—	—	—
Florida	32	5	106	31	2,412	24	65,826	2,035
							Pounds	
Sugar apples, total	16	2	150	14	642	11	3,065	214
Florida	16	2	150	14	642	11	3,065	214
							Pounds	
Other and unspecified, total	52	23	897	32	4,742	21	xxxxxxxx	582
Arizona	3	3	18	—	—	—	—	—
California	16	6	[4] 838	11	[4] 4,327	5	5,130	293
							Bushels	
Colorado	1	—	—	1	250	1	150	144
							Pounds	
Florida	2	—	—	2	2	2	26	1
							Bushels	
Iowa	6	4	7	3	17	3	59	53
Kansas	2	2	3	—	—	—	—	—
Michigan	13	2	18	12	150	8	71	88
Minnesota	1	—	—	1	8	1	3	2
Montana	2	2	5	—	—	—	—	—
New Hampshire	1	1	3	—	—	—	—	—
New Mexico	1	1	2	—	—	—	—	—
							Unit not specified	
Rhode Island	4	2	3	2	10	1	22	1

[1] Farms reporting trees, April 1, 1940, or production, 1939.
[2] Number of plants.
[3] Data not shown separately for a State which had less than 3 farms reporting.
[4] Includes passion fruit plants.

TABLE 22.—OTHER NUTS—FARMS REPORTING AND NUMBER OF TREES, 1940; AND QUANTITY HARVESTED AND VALUE, 1939; BY STATES

CROP AND STATE	Farms reporting,[1] 1940	TREES NOT OF BEARING AGE, 1940		TREES OF BEARING AGE, 1940		QUANTITY HARVESTED, 1939		
		Farms reporting	Number	Farms reporting	Number	Farms reporting	Quantity	Value (dollars)
							Pounds	
Almonds, total	11,551	3,944	1,104,433	9,142	4,366,245	5,299	47,910,710	4,920,696
Arizona	97	50	152	51	264	11	2,000	476
Arkansas	3	1	7	2	2	----	----	----
California	10,327	3,377	1,102,018	8,456	4,361,218	4,877	47,876,000	4,915,143
Colorado	5	2	5	3	10	2	21	4
Idaho	15	9	23	6	9	1	6	1
Mississippi	3	3	4	----	----	----	----	----
Nevada	29	11	35	19	73	11	430	86
New Mexico	12	2	7	9	26	2	40	8
Oklahoma	14	6	12	9	27	1	5	1
Oregon	723	299	1,499	448	1,938	312	19,720	2,761
Texas	73	39	86	34	90	12	179	32
Utah	75	10	26	63	669	48	6,643	1,329
Washington	161	128	533	35	1,887	20	5,536	851
All other States	14	7	28	7	32	2	130	24
							Pounds	
Butternuts,[2] total	17	9	21	8	11	6	222	12
Washington	15	8	19	7	10	5	210	11
							Number	
Coconuts, total	23	11	16,604	18	5,665	14	94,775	4,262
Florida	23	11	16,604	18	5,665	14	94,775	4,262
							Pounds	
Chestnuts (cultivated), total	387	185	17,508	220	8,980	145	131,321	8,137
California	133	48	10,906	92	6,847	54	102,205	5,302
Georgia	4	3	192	1	200	1	800	72
Illinois	3	----	----	3	420	3	5,400	864
Michigan	10	3	47	8	148	8	2,155	345
Ohio	4	4	134	----	----	----	----	----
Oregon	81	32	519	51	358	36	10,699	534
Pennsylvania	73	51	1,365	27	538	18	3,400	408
South Carolina	3	2	125	1	100	1	200	20
Tennessee	3	3	74	----	----	----	----	----
Virginia	4	2	9	2	101	----	----	----
Washington	54	26	3,089	29	96	18	4,150	321
All other States	15	11	1,048	6	172	6	2,312	271
							Pounds	
Filberts and hazelnuts, total	11,874	5,864	454,782	8,989	961,335	5,786	8,217,116	701,142
California	101	59	2,901	50	2,458	22	6,924	1,059
Georgia	3	3	27	----	----	----	----	----
Idaho	50	27	172	25	756	19	2,283	252
Illinois	3	3	19	1	3	----	----	----
Maryland	4	2	8	2	27	2	75	16
Montana	26	23	101	3	20	1	10	2
New York	3	1	100	2	75	----	----	----
Ohio	4	4	15	----	----	----	----	----
Oregon	7,855	3,538	366,887	5,053	793,143	4,251	5,364,108	590,052
Pennsylvania	10	3	161	7	167	5	440	79
Washington	3,808	2,215	84,180	1,820	164,074	1,486	843,276	109,702
All other States	7	6	211	1	12	----	----	----
							Pounds	
Pistachios, total	24	11	1,232	14	540	7	4,760	1,667
California	21	9	1,218	13	539	7	4,760	1,667
All other States	3	2	14	1	1	----	----	----
							Pounds	
Tung nuts, total	2,304	1,328	8,556,789	1,184	4,114,555	498	2,321,139	52,523
Alabama	207	113	50,305	106	52,767	49	22,302	332
California	10	10	1,443	----	----	----	----	----
Florida	367	217	758,935	177	449,829	51	1,112,115	33,365
Georgia	283	124	50,206	179	30,154	55	33,025	561
Louisiana	373	245	1,043,336	168	715,483	76	301,761	5,431
Mississippi	831	494	6,619,502	433	2,861,641	214	843,606	12,634
South Carolina	29	13	83	17	477	13	833	14
Texas	204	112	32,979	105	4,204	40	7,497	136
							Pounds	
Walnuts, black (cultivated), total	179	77	7,256	122	4,727	77	51,921	3,011
California	52	19	1,919	36	1,508	9	23,185	1,159
Georgia	4	2	250	3	102	3	13,720	686
Idaho	4	1	8	4	12	4	1,150	58
Maryland	3	2	190	1	1,000	1	3,000	300
Michigan	9	3	330	8	97	6	915	137
Ohio	3	2	19	2	254	2	150	22
Oklahoma	12	7	227	8	82	6	469	47
Oregon	35	11	1,541	24	113	17	1,734	86
Pennsylvania	4	3	1,205	1	1,000	1	1,400	140
Walnuts, black—Continued								
Texas	7	4	405	5	140	3	155	15
Washington	30	11	138	20	145	16	3,780	151
All other States	16	12	1,024	10	274	9	1,983	210
							Pounds	
Walnuts, English or Persian, total	44,231	13,539	525,886	35,124	2,860,946	24,974	128,453,713	10,628,516
Alabama	359	141	260	231	438	180	13,082	1,981
Arizona	68	25	65	45	497	8	4,000	454
Arkansas	87	30	74	53	88	23	1,187	174
California	21,080	5,842	430,061	18,118	2,352,129	11,426	118,344,000	9,750,438
Colorado	7	4	15	4	14	4	722	108
Connecticut	9	6	18	4	13	3	66	10
Delaware	41	14	71	29	117	13	591	88
Florida	59	11	47	50	102	24	938	135
Georgia	198	60	212	148	501	115	14,167	2,128
Idaho	182	89	354	110	444	96	10,775	1,077
Illinois	51	25	83	28	193	13	701	105
Indiana	18	14	38	4	4	2	17	3
Iowa	29	25	129	5	20	4	215	33
Kansas	8	7	20	2	102	1	20	3
Kentucky	23	14	28	9	18	7	498	78
Louisiana	24	11	28	14	27	11	985	144
Maryland	218	78	309	155	319	95	5,222	784
Massachusetts	10	5	12	6	22	6	907	136
Michigan	52	20	384	35	204	21	4,888	732
Minnesota	18	12	62	9	48	7	722	108
Mississippi	68	24	74	47	80	41	3,905	590
Missouri	34	19	319	16	67	7	494	74
Montana	10	8	30	2	10	1	100	15
Nebraska	3	2	2	1	1	----	----	----
Nevada	27	14	56	14	32	9	1,136	113
New Jersey	28	9	62	20	67	14	303	45
New Mexico	33	15	140	21	120	10	1,306	196
New York	142	56	520	95	645	77	6,318	948
North Carolina	428	131	389	315	684	230	21,178	3,176
Ohio	71	42	328	31	103	19	1,433	216
Oklahoma	23	16	82	9	45	4	338	51
Oregon	14,624	4,204	76,499	11,576	400,975	9,718	9,546,818	811,479
Pennsylvania	864	286	1,888	620	1,800	430	28,006	4,202
South Carolina	108	38	74	73	158	87	3,987	600
South Dakota	3	----	----	3	30	1	250	38
Tennessee	160	93	281	69	152	35	2,559	384
Texas	186	119	910	74	228	35	1,882	285
Utah	73	21	53	57	333	38	3,548	354
Virginia	250	123	307	137	393	82	2,950	445
Washington	4,536	1,857	11,387	2,872	27,817	2,093	423,207	46,554
West Virginia	22	16	37	7	110	2	116	17
Wisconsin	15	11	195	5	16	4	242	37
All other States	2	2	6	1	4	----	----	----
							Pounds	
Walnuts, Japanese, total	374	116	438	279	630	212	12,161	1,828
Alabama	80	30	159	54	103	47	2,956	445
Delaware	3	2	6	2	9	2	55	9
Georgia	41	10	33	32	46	26	1,080	162
Illinois	4	3	4	2	2	2	22	3
Iowa	3	1	2	2	22	1	20	3
Louisiana	6	2	4	4	5	3	34	5
Maryland	10	3	27	8	18	8	473	71
Michigan	9	3	9	6	75	3	420	63
Mississippi	6	1	2	5	9	4	230	34
New York	9	4	9	5	9	4	645	97
North Carolina	74	13	45	69	142	48	3,346	501
Ohio	7	3	12	4	7	4	95	14
Pennsylvania	29	9	37	22	53	12	689	105
South Carolina	30	9	35	23	54	21	884	132
Tennessee	15	6	11	9	28	7	210	33
Virginia	30	8	16	25	38	16	943	144
Washington	5	4	17	1	1	1	25	3
All other States	13	7	10	6	11	3	34	4
							Pounds	
Other and unspecified, total	16	6	77	11	141	7	1,250	184
Delaware	4	2	4	2	3	----	----	----
Maryland	1	1	25	1	75	----	----	----
Michigan	4	----	----	4	58	4	910	136
New York	2	2	36	----	----	----	----	----
North Carolina	3	----	----	3	3	3	340	48
Ohio	1	1	12	----	----	----	----	----
Texas	1	----	----	1	2	----	----	----

[1]Farms reporting trees, April 1, 1940, or production, 1939.
[2]Data not shown separately for a State which had less than 3 farms reporting.

TABLE 23.—ORANGES—FARMS REPORTING AND NUMBER OF TREES, 1940, 1935, AND 1930; QUANTITY HARVESTED, 1939, 1934, AND 1929; AND VALUE, 1939; WITH SIMILAR DATA FOR THE SEVERAL VARIETIES OF ORANGES, CENSUS OF 1940; BY STATES

STATE	ORANGES (INCLUDING SATSUMAS, TANGERINES, MANDARINS, ETC.)															
	Farms reporting [1]			Trees not of bearing age				Trees of bearing age				Quantity harvested				
				Farms reporting, 1940	Number			Farms reporting, 1940	Number			Farms reporting, 1939	Quantity			Value, 1939 (dollars)
	1940	1935	1930		1940	1935	1930		1940	1935	1930		1939 (tons)	1934 (field boxes)	1929 (boxes)	
United States	54,686	65,708	46,558	17,498	4,541,632	5,811,281	7,595,102	48,240	32,611,432	33,124,368	24,363,212	38,169	2,872,874	70,482,013	53,731,352	61,192,538
Alabama	380	1,210	821	114	5,356	62,300	161,377	280	24,414	277,572	432,632	235	682	133,849	259,019	34,121
Arizona	1,552	1,708	1,534	410	65,720	238,051	358,914	1,338	500,147	389,120	96,564	1,001	18,945	360,213	157,371	419,857
California	22,400	20,782	19,098	7,711	1,560,600	2,634,579	2,539,312	20,373	17,125,400	17,342,937	14,239,607	15,909	1,547,710	47,500,699	43,140,726	32,352,660
Florida	21,208	28,699	19,822	6,433	2,889,132	2,076,538	3,421,857	19,977	13,231,218	13,355,512	9,002,362	15,011	1,184,991	21,067,984	9,720,998	18,770,198
Georgia	571	896	165	234	1,630	5,513	10,827	377	2,099	9,079	977	258	72	7,829	785	3,605
Louisiana	2,814	4,802	1,291	1,196	32,216	195,970	226,846	1,921	333,278	347,872	154,946	1,580	6,858	249,053	82,500	210,844
Mississippi	307	804	514	94	1,612	21,290	111,981	224	55,883	236,639	69,703	195	2,038	115,055	73,706	52,994
South Carolina	25	49	-----	9	50	64	--------	19	54	117	--------	11	2	55	--------	101
Texas	5,431	6,756	3,313	1,297	185,316	586,976	754,008	4,731	1,338,939	1,165,520	386,421	3,989	111,378	1,049,476	316,245	2,348,158

STATE	SATSUMA ORANGES [2]					TANGERINES AND MANDARINS [2]					OTHER EARLY AND MIDSEASON ORANGES [2]				
	Farms reporting, [1] 1940	Number of trees, 1940		Quantity harvested, 1939		Farms reporting, [1] 1940	Number of trees, 1940		Quantity harvested, 1939		Farms reporting, [1] 1940	Number of trees, 1940		Quantity harvested, 1939	
		Not of bearing age	Of bearing age	Tons	Value (dollars)		Not of bearing age	Of bearing age	Tons	Value (dollars)		Not of bearing age	Of bearing age	Tons	Value (dollars)
United States	5,987	27,381	231,489	7,043	164,203	10,112	55,645	1,247,901	105,176	2,237,960	20,487	1,723,027	7,403,369	661,910	9,144,298
Alabama	-------	----------	--------	----	--------	-------	----------	--------	------	--------	-------	----------	--------	------	--------
Arizona	-------	----------	--------	----	--------	-------	----------	--------	------	--------	-------	----------	--------	------	--------
California	-------	----------	--------	----	--------	-------	----------	--------	------	--------	-------	----------	--------	------	--------
Florida	2,464	7,309	87,657	5,789	54,729	8,726	50,660	1,183,160	102,871	2,190,610	16,477	1,608,534	6,521,569	600,676	7,878,177
Georgia	-------	----------	--------	----	--------	-------	----------	--------	------	--------	-------	----------	--------	------	--------
Louisiana	2,342	14,046	120,149	2,795	98,817	423	1,997	44,948	881	14,526	513	12,204	139,583	2,874	85,988
Mississippi	-------	----------	--------	----	--------	-------	----------	--------	------	--------	-------	----------	--------	------	--------
South Carolina	-------	----------	--------	----	--------	-------	----------	--------	------	--------	-------	----------	--------	------	--------
Texas	1,181	6,026	23,703	459	10,687	963	2,788	19,795	1,444	32,824	3,497	102,289	742,197	58,360	1,180,135

STATE	VALENCIA AND OTHER LATE ORANGES [2]					NAVEL ORANGES [2]					ALL OTHER ORANGES [2] (INCLUDING SATSUMAS, TANGERINES, ETC.)				
	Farms reporting,[1] 1940	Number of trees, 1940		Quantity harvested, 1939		Farms reporting,[1] 1940	Number of trees, 1940		Quantity harvested, 1939		Farms reporting,[1] 1940	Number of trees, 1940		Quantity harvested, 1939	
		Not of bearing age	Of bearing age	Tons	Value (dollars)		Not of bearing age	Of bearing age	Tons	Value (dollars)		Not of bearing age	Of bearing age	Tons	Value (dollars)
United States	33,759	2,366,707	16,705,398	1,447,787	35,169,057	15,405	328,218	6,640,815	628,529	13,970,318	2,972	34,008	300,012	19,435	415,881
Alabama	-------	----------	--------	------	--------	-------	-------	--------	------	--------	-------	-------	--------	------	--------
Arizona	[3] 1,122	[3] 27,961	[3] 221,339	[3] 9,014	[3] 188,820	1,113	17,943	187,039	6,448	161,194	720	19,816	91,769	3,483	69,843
California	[3] 17,069	[3] 1,238,135	[3] 10,463,383	[3] 909,677	[3] 25,197,498	14,292	308,275	6,453,774	622,061	13,809,124	2,252	14,190	208,243	15,952	346,038
Florida	11,996	1,022,409	5,436,832	477,655	8,646,682	-------	-------	--------	------	--------	-------	-------	--------	------	--------
Georgia	-------	----------	--------	------	--------	-------	-------	--------	------	--------	-------	-------	--------	------	--------
Louisiana	207	3,969	28,800	328	11,515	-------	-------	--------	------	--------	-------	-------	--------	------	--------
Mississippi	-------	----------	--------	------	--------	-------	-------	--------	------	--------	-------	-------	--------	------	--------
South Carolina	-------	----------	--------	------	--------	-------	-------	--------	------	--------	-------	-------	--------	------	--------
Texas	3,345	74,233	553,244	51,113	1,124,542	-------	-------	--------	------	--------	-------	-------	--------	------	--------

[1] Farms reporting trees on census date, or production for the previous crop year for censuses of 1935 and 1930. For census of 1940, production for the season of 1939-40 (from the bloom of 1939) for all citrus-producing States, except Arizona and California for which the production is for the season of 1938-39 (from the bloom of 1938).

[2] For the States for which separate inquiries were carried on the Farm and Ranch Schedule. Although no separation was made on the 1940 schedule, practically all of the oranges in Alabama and Mississippi are of the satsuma type. Notes made on the schedules by the enumerators and the 1930 tabulations of oranges by types grown bear out this fact.

[3] Valencia oranges only.

TABLE 24.—GRAPEFRUIT (ALL VARIETIES)—FARMS REPORTING AND NUMBER OF TREES, 1940, 1935, AND 1930; QUANTITY HARVESTED, 1939, 1934, AND 1929; AND VALUE, 1939; WITH SIMILAR DATA FOR SEEDLESS AND ALL OTHER GRAPEFRUIT, CENSUS OF 1940; BY STATES

STATE	GRAPEFRUIT (ALL VARIETIES)															
	Farms reporting[1]			Trees not of bearing age				Trees of bearing age				Quantity harvested				
				Farms reporting, 1940	Number			Farms reporting, 1940	Number			Farms reporting, 1939	Quantity			Value, 1939 (dollars)
	1940	1935	1930		1940	1935	1930		1940	1935	1930		1939 (tons)	1934 (field boxes)	1929 (boxes)	
United States	26,768	28,150	20,598	4,580	666,594	3,080,095	4,128,489	24,058	10,107,441	10,081,008	5,108,164	16,902	1,235,673	19,495,340	8,722,429	14,304,130
Alabama	3	30	8	1	2	21	32	2	2	92	14	1	(2)	41	8	2
Arizona	1,551	1,702	1,185	275	36,060	297,478	495,254	1,373	773,844	731,032	177,068	1,089	59,750	1,658,100	364,182	818,984
California	6,904	4,862	4,383	1,517	157,674	431,277	494,496	5,720	1,028,072	980,880	619,561	2,526	81,899	2,730,362	1,387,929	1,380,551
Florida	15,535	14,972	11,160	2,053	474,993	493,438	938,874	12,522	4,684,869	4,929,128	3,595,155	9,361	592,685	11,227,282	5,971,989	8,224,888
Georgia	10	81	6	4	20	472	12	7	18	157	7	3	(2)	192	1	1
Louisiana	128	164	40	52	171	812	1,044	78	2,460	947	1,303	41	66	371	710	1,421
Mississippi	14	40	23	7	20	56	162	7	108	346	319	6	3	68	59	117
South Carolina	2	3	2	1	1	6	1	1	1	4	2	1	(2)	4	------	(3)
Texas	4,621	6,296	3,791	670	197,653	1,856,735	2,198,814	4,346	3,418,087	3,438,420	714,735	3,874	501,270	3,878,920	997,551	3,878,166

STATE	SEEDLESS GRAPEFRUIT[4]					ALL OTHER GRAPEFRUIT[4]				
	Farms reporting,[1] 1940	Number of trees, 1940		Quantity harvested, 1939		Farms reporting,[1] 1940	Number of trees, 1940		Quantity harvested, 1939	
		Not of bearing age	Of bearing age	Tons	Value (dollars)		Not of bearing age	Of bearing age	Tons	Value (dollars)
United States	11,276	490,574	5,184,279	706,838	7,524,124	12,680	162,243	3,121,117	387,183	4,580,351
Alabama	------	------	------	------	------	------	------	------	------	------
Arizona	------	------	------	------	------	------	------	------	------	------
California	------	------	------	------	------	------	------	------	------	------
Florida	7,077	331,894	2,240,249	265,930	4,112,429	10,356	143,099	2,644,620	328,755	4,112,459
Georgia	------	------	------	------	------	------	------	------	------	------
Louisiana	46	85	402	11	293	88	108	2,059	55	1,128
Mississippi	------	------	------	------	------	------	------	------	------	------
South Carolina	------	------	------	------	------	------	------	------	------	------
Texas	4,153	158,615	2,943,628	440,897	3,411,402	2,238	39,038	474,439	60,373	468,764

[1] Farms reporting trees on census date, or production for the previous crop year for censuses of 1935 and 1930. For census of 1940, production for the season of 1939-40 (from the bloom of 1939) for all citrus-producing States, except Arizona and California for which the production is for the season of 1938-39 (from the bloom of 1938).
[2] Less than 1 ton.
[3] Less than 1 dollar.
[4] For the States for which separate inquiries were carried on the Farm and Ranch Schedule.

TABLE 25.—OTHER CITRUS FRUITS—FARMS REPORTING AND NUMBER OF TREES, 1940; AND QUANTITY HARVESTED AND VALUE, 1939; BY STATES

CROP AND STATE	Farms reporting,[1] 1940	TREES NOT OF BEARING AGE, 1940		TREES OF BEARING AGE, 1940		QUANTITY HARVESTED, 1939		
		Farms reporting	Number	Farms reporting	Number	Farms reporting	Quantity	Value (dollars)
							Pounds	
Calamondins, total	36	3	7	33	273	12	2,434	25
Florida	31	1	2	30	265	12	2,434	25
All other States	5	2	5	3	8	------	------	------
							Pounds	
Citrons, total	19	8	457	12	2,397	3	13,050	327
California	11	8	457	4	1,189	2	13,000	325
Florida	8	------	------	8	1,208	1	50	2
							Pounds	
Kumquats,[2] total	907	224	4,103	716	9,499	367	425,814	10,749
Alabama	8	2	2	6	8	3	60	1
Arizona	9	3	7	6	26	1	200	10
California	82	28	168	57	229	10	5,392	269
Florida	628	135	3,728	515	8,252	263	380,088	9,120
Georgia	32	8	18	27	75	20	4,256	116
Louisiana	47	19	104	30	380	21	19,880	525
Mississippi	19	5	9	13	24	11	840	29
Texas	81	24	67	61	503	38	15,098	679
							Tons	
Lemons, total	13,717	4,353	1,103,503	11,188	4,345,424	8,122	402,609	15,472,050
Arizona	796	188	8,325	650	19,781	294	520	17,172
California	10,286	3,380	1,065,526	8,596	4,241,119	5,002	399,977	15,391,739
Florida	1,639	458	12,866	1,230	55,222	563	977	28,056
Georgia	4	4	6	1	1	------	------	------
Louisiana	96	53	280	49	354	13	2	125
Mississippi	3	2	3	1	1	1	(3)	2

CROP AND STATE	Farms reporting,[1] 1940	TREES NOT OF BEARING AGE, 1940		TREES OF BEARING AGE, 1940		QUANTITY HARVESTED, 1939		
		Farms reporting	Number	Farms reporting	Number	Farms reporting	Quantity	Value (dollars)
Lemons—Continued							Tons	
Texas	890	266	16,491	660	28,945	248	1,133	34,054
All other States	3	2	6	1	1	1	(2)	2
							Pounds	
Limequats,[2] total	49	14	139	36	103	10	1,124	44
California	23	4	5	20	43	4	650	32
Florida	22	6	128	16	60	6	474	12
Texas	3	3	4	------	------	------	------	------
							Pounds	
Limes,[2] total	2,551	943	136,136	1,614	339,006	941	6,994,168	223,962
Arizona	78	24	627	55	1,909	23	19,120	939
California	780	389	25,203	469	30,381	184	1,095,277	32,856
Florida	1,618	531	108,083	1,233	304,554	709	5,822,302	189,008
Georgia	4	------	------	4	4	4	462	16
Texas	70	18	1,242	53	2,158	21	57,005	1,141
							Pounds	
Tangeloes, total	93	21	1,402	76	5,644	47	1,170,030	9,819
California	14	2	2	12	33	2	500	4
Florida	69	19	1,400	54	5,556	38	1,153,530	9,815
Texas	10	------	------	10	75	7	16,000	200
							Pounds	
Other citrus fruits,[4] total	9	2	613	7	12	1	60	1
California	1	1	612	------	------	------	------	------
Florida	6	------	------	6	11	------	------	------
Louisiana	1	1	1	------	------	------	------	------
Mississippi	1	------	------	1	1	1	60	1

[1] Farms reporting trees on April 1, 1940, or production for the season of 1939-40 (from the bloom of 1939) for all citrus-producing States, except Arizona and California for which the production is for the season of 1938-39 (from the bloom of 1938).
[2] Data not shown separately for a State which had less than 3 farms reporting.
[3] Less than 1 ton.
[4] Figures for "other citrus fruits" on this table do not agree with those shown on table 4 as more fruits are shown separately for the United States than for the individual States.

TABLE 26.—HORTICULTURAL SPECIALTIES—FARMS REPORTING AND VALUE

	DIVISION AND STATE	ANY HORTICULTURAL SPECIALTIES						CROPS GROWN UNDER GLASS (FLOWERS, PLANTS, AND VEGETABLES) AND PROPAGATED MUSHROOMS, 1939				
		Farms reporting		Value of sales (dollars)				Farms reporting	Area (square feet)	Value of sales (dollars)		
						Average per farm reporting				Total	Average per farm reporting	Average per square foot
		1939	1929	1939	1929	1939	1929					
1	United States	32,136	29,946	129,575,143	145,702,566	4,032	4,866	16,708	205,114,773	78,530,545	4,700	0.38
	GEOGRAPHIC DIVISIONS:											
2	New England	2,637	2,243	12,855,455	17,899,044	4,875	7,980	1,901	18,114,827	9,576,573	5,038	0.53
3	Middle Atlantic	6,418	6,255	31,849,832	38,305,589	4,963	6,124	4,432	58,721,554	22,538,600	5,085	0.38
4	East North Central	7,766	6,540	32,558,956	32,867,487	4,193	5,026	4,584	65,187,814	23,703,096	5,171	0.36
5	West North Central	2,424	2,865	11,241,646	12,221,367	4,638	4,266	1,624	16,403,261	6,729,370	4,144	0.41
6	South Atlantic	4,089	3,601	12,328,872	11,784,164	3,015	3,100	1,041	9,570,015	4,010,496	3,853	0.42
7	East South Central	1,352	1,503	3,660,596	2,953,045	2,708	1,965	507	4,219,322	1,569,843	3,098	0.37
8	West South Central	2,041	2,098	5,360,435	6,754,929	2,626	3,220	655	4,087,047	1,850,179	2,825	0.45
9	Mountain	1,265	993	3,710,792	3,497,014	2,933	3,522	461	5,926,982	2,662,809	5,776	0.45
10	Pacific	4,144	3,648	16,008,759	19,419,927	3,863	5,323	1,503	22,903,991	5,889,579	3,919	0.26
	NEW ENGLAND:											
11	Maine	316	256	901,264	849,796	2,852	3,320	235	1,184,731	776,833	3,343	0.66
12	New Hampshire	178	161	558,534	390,106	3,138	2,423	113	790,751	408,552	3,616	0.52
13	Vermont	96	94	299,074	339,472	3,115	3,611	56	288,269	207,255	3,768	0.72
14	Massachusetts	1,244	1,190	6,721,720	10,179,852	5,403	8,554	899	10,394,709	5,200,460	5,785	0.50
15	Rhode Island	185	113	653,100	1,344,692	3,569	11,900	153	855,836	412,043	2,693	0.48
16	Connecticut	620	429	3,721,763	4,795,126	6,003	11,177	448	4,600,531	2,569,430	5,735	0.56
	MIDDLE ATLANTIC:											
17	New York	2,751	2,463	13,336,509	15,328,296	4,883	6,223	1,827	20,114,360	8,635,559	4,727	0.43
18	New Jersey	1,145	949	7,352,784	9,018,847	6,404	9,504	737	11,457,212	4,828,829	6,552	0.42
19	Pennsylvania	2,542	2,843	11,180,539	13,958,446	4,398	4,910	1,868	27,149,962	9,074,212	4,858	0.33
	EAST NORTH CENTRAL:											
20	Ohio	2,324	2,152	11,266,939	11,440,901	4,848	5,368	1,676	28,938,581	8,319,119	5,279	0.29
21	Indiana	1,176	972	4,118,655	3,848,843	3,502	3,960	777	7,845,018	3,224,803	4,150	0.41
22	Illinois	1,845	1,249	9,405,622	10,604,116	5,718	8,490	876	15,957,899	6,870,429	7,843	0.43
23	Michigan	1,810	1,551	5,004,863	4,852,393	2,765	3,129	861	8,281,719	3,215,095	3,734	0.39
24	Wisconsin	811	836	2,762,877	2,121,234	3,407	3,335	494	4,044,597	2,073,850	4,198	0.51
	WEST NORTH CENTRAL:											
25	Minnesota	688	452	2,685,693	3,170,993	4,568	7,015	385	3,559,458	1,693,048	4,398	0.48
26	Iowa	458	676	3,445,873	3,157,829	7,524	4,671	268	3,806,322	1,651,328	6,162	0.43
27	Missouri	611	710	2,413,424	2,795,304	3,950	3,937	470	5,115,090	1,872,762	3,985	0.37
28	North Dakota	38	101	157,708	180,416	4,150	1,786	15	125,992	80,100	5,340	0.64
29	South Dakota	54	82	396,210	300,344	7,337	3,663	36	417,250	149,241	4,146	0.36
30	Nebraska	222	294	854,932	1,077,572	3,851	3,665	150	1,060,053	470,684	3,138	0.44
31	Kansas	453	550	1,287,806	1,539,109	2,843	2,798	300	2,319,096	812,207	2,707	0.35
	SOUTH ATLANTIC:											
32	Delaware	123	115	583,118	557,060	4,741	4,844	74	737,770	380,777	5,146	0.52
33	Maryland	459	576	2,131,739	2,281,815	4,644	3,961	216	2,932,349	1,016,387	4,705	0.35
34	Dist. of Columbia	26	26	220,857	622,429	8,494	23,940	20	168,017	185,074	9,254	1.10
35	Virginia	662	435	2,108,123	1,385,320	3,184	3,195	222	2,025,295	818,584	3,687	0.40
36	West Virginia	188	149	562,875	327,091	2,994	2,195	145	1,020,061	495,821	3,419	0.49
37	North Carolina	492	522	1,137,472	958,794	2,312	1,837	127	896,580	350,925	2,763	0.39
38	South Carolina	184	253	305,305	305,332	1,659	1,207	45	354,790	112,188	2,493	0.32
39	Georgia	470	608	1,343,166	1,244,588	2,858	2,047	111	925,463	445,764	4,016	0.48
40	Florida	1,485	1,117	3,936,017	4,101,735	2,651	3,672	81	509,690	204,976	2,531	0.40
	EAST SOUTH CENTRAL:											
41	Kentucky	288	254	1,118,581	591,050	3,884	2,327	183	1,959,029	750,958	4,104	0.38
42	Tennessee	625	477	1,279,471	952,180	2,047	1,996	170	1,486,353	512,437	3,014	0.34
43	Alabama	229	461	860,994	783,445	3,760	1,699	73	389,426	196,239	2,688	0.50
44	Mississippi	210	311	401,550	626,370	1,912	2,014	81	384,514	110,209	1,361	0.29
	WEST SOUTH CENTRAL:											
45	Arkansas	275	359	362,590	546,367	1,319	1,522	82	334,160	127,131	1,550	0.38
46	Louisiana	246	308	413,820	583,352	1,682	1,894	58	242,453	86,572	1,493	0.36
47	Oklahoma	269	330	1,299,392	969,820	4,830	2,938	170	1,358,060	665,133	3,913	0.49
48	Texas	1,251	1,101	3,284,633	4,655,590	2,626	4,229	345	2,154,374	971,343	2,815	0.45
	MOUNTAIN:											
49	Montana	107	64	351,982	155,858	3,290	2,435	69	600,740	294,736	4,272	0.49
50	Idaho	326	129	350,451	289,225	1,075	2,242	50	309,523	121,753	2,435	0.39
51	Wyoming	59	28	65,990	58,429	1,118	2,087	23	102,872	40,252	1,750	0.39
52	Colorado	540	494	2,307,280	2,300,873	4,273	4,657	256	4,253,568	1,820,226	7,713	0.43
53	New Mexico	43	38	96,055	102,266	2,234	2,691	13	102,920	65,020	5,002	0.63
54	Arizona	58	114	130,327	375,647	2,247	3,295	22	85,691	36,288	1,649	0.42
55	Utah	117	117	374,008	198,298	3,197	1,703	46	465,258	279,349	6,073	0.60
56	Nevada	15	9	34,699	15,640	2,313	1,738	2	6,390	5,205	2,602	0.81
	PACIFIC:											
57	Washington	1,119	947	2,670,919	3,306,466	2,387	3,492	488	4,248,632	1,293,668	2,651	0.30
58	Oregon	923	735	2,088,507	2,077,108	2,241	2,826	337	2,415,361	824,170	2,446	0.34
59	California	2,102	1,966	11,289,333	14,036,353	5,361	7,140	678	16,241,998	3,771,741	5,563	0.23

OF SALES, 1939 AND 1929; AND AREA, 1939; BY DIVISIONS AND STATES

NURSERY PRODUCTS (TREES, SHRUBS, VINES, ORNAMENTALS, ETC.), 1939					FLOWER AND VEGETABLE SEEDS, BULBS, AND FLOWERS AND PLANTS GROWN IN THE OPEN, 1939					RECEIPTS FROM SALES OF NURSERY PRODUCTS, FLOWER AND VEGETABLE SEEDS, AND BULBS, 1929			RECEIPTS FROM SALES OF FLOWERS, PLANTS, AND VEGETABLES GROWN UNDER GLASS, AND FLOWERS GROWN IN THE OPEN, 1929			
Farms reporting	Acreage	Value of sales (dollars)			Farms reporting	Acreage	Value of sales (dollars)			Farms reporting	Value (dollars)		Farms reporting	Value (dollars)		
		Total	Average per farm reporting	Average per acre			Total	Average per farm reporting	Average per acre		Total	Average per farm reporting		Total	Average per farm reporting	
8,056	83,978	31,382,355	3,896	373.70	15,992	68,807	19,662,245	1,230	285.76	16,629	61,257,011	3,684	18,211	84,445,555	4,637	1
499	5,225	2,519,745	5,050	482.25	1,182	1,725	759,137	642	440.08	866	4,863,401	5,616	1,804	13,035,643	7,226	2
1,293	14,963	6,627,656	5,126	442.94	2,642	6,268	2,683,576	1,016	426.78	2,404	15,064,610	6,268	4,873	23,240,979	4,769	3
1,433	14,790	5,626,492	4,066	393.95	3,589	13,945	3,029,368	844	217.24	3,182	9,007,668	2,831	4,519	23,859,819	5,280	4
659	9,975	3,566,000	5,411	357.49	938	2,053	946,276	1,009	460.92	1,611	5,174,825	3,212	1,798	7,046,542	3,919	5
1,076	12,718	3,820,835	3,551	300.43	2,779	15,868	4,497,341	1,618	283.42	2,590	6,868,025	2,652	1,649	4,916,139	2,981	6
502	6,612	1,531,965	3,052	231.69	690	3,310	558,788	810	168.82	1,102	1,775,213	1,611	586	1,177,832	2,010	7
1,037	12,235	2,520,425	2,430	206.00	986	3,865	989,831	1,025	256.10	1,664	5,109,161	3,070	742	1,645,768	2,218	8
268	947	480,092	1,791	506.96	777	5,158	567,891	731	110.10	580	1,096,236	1,890	568	2,400,778	4,227	9
1,269	6,513	4,469,143	3,483	689.26	2,429	16,595	5,630,037	2,318	339.26	2,630	12,297,872	4,676	1,672	7,122,055	4,260	10
39	111	50,221	1,288	452.44	165	140	72,210	438	515.79	104	102,563	986	207	747,233	3,610	11
35	171	73,493	2,100	429.78	88	146	76,469	869	523.90	84	147,301	1,754	99	242,805	2,453	12
13	96	43,560	3,351	453.75	63	145	48,259	766	332.82	44	149,586	3,400	63	189,887	3,014	13
219	1,876	1,142,653	5,218	609.09	558	854	378,607	679	443.33	405	2,720,838	6,718	1,018	7,459,014	7,327	14
30	410	211,717	7,057	516.38	69	107	29,340	425	274.21	37	255,515	6,906	95	1,089,177	11,465	15
163	2,561	998,101	6,123	389.73	239	333	154,232	645	463.16	192	1,487,599	7,748	322	3,307,527	10,272	16
549	6,890	3,575,448	6,513	518.93	1,246	3,063	1,125,502	903	367.45	1,043	6,900,438	6,616	1,850	8,427,858	4,556	17
299	3,379	1,556,627	5,206	460.69	540	1,951	947,328	1,754	485.56	419	4,408,116	10,521	718	4,810,731	6,422	18
445	4,694	1,495,581	3,361	318.62	856	1,274	610,746	713	479.39	942	3,756,056	3,987	2,305	10,202,390	4,426	19
465	5,813	2,125,513	4,383	365.65	857	2,642	822,307	960	311.24	921	3,435,809	3,731	1,598	8,005,092	5,009	20
185	1,280	607,741	3,285	474.80	462	1,558	286,111	619	183.64	461	785,248	1,703	679	3,063,595	4,512	21
290	4,289	1,656,502	5,916	386.22	883	4,329	876,691	995	202.98	578	2,717,336	4,701	924	7,886,780	8,535	22
316	2,394	970,911	3,073	405.56	992	4,771	818,857	825	171.63	913	1,431,223	1,568	876	3,421,170	3,905	23
167	1,014	465,825	2,789	459.39	395	645	223,402	566	346.36	309	638,052	2,065	442	1,483,182	3,356	24
155	3,087	826,543	5,333	267.76	220	638	166,102	755	261.17	229	1,620,008	7,074	300	1,550,985	5,170	25
143	2,575	1,317,121	9,211	511.50	195	468	477,424	2,448	1020.14	390	1,441,197	3,695	436	1,716,432	3,937	26
129	1,321	407,161	3,156	308.22	203	360	133,501	658	351.32	337	764,005	2,267	489	2,031,299	4,154	27
23	318	71,908	3,126	226.13	14	23	5,700	407	247.83	89	108,900	1,224	23	71,516	3,109	28
23	528	205,314	8,927	386.85	18	96	41,655	2,314	433.91	56	79,152	1,413	41	221,192	5,395	29
62	650	326,699	5,269	502.61	100	199	57,549	575	289.19	186	458,630	2,466	168	618,942	3,684	30
124	1,496	411,254	3,317	274.90	188	251	64,345	342	256.35	324	702,933	2,170	341	836,176	2,452	31
21	947	177,761	8,465	187.71	47	193	24,580	523	127.36	31	175,092	5,584	92	383,968	4,174	32
101	2,546	640,874	6,345	251.72	300	1,347	474,478	1,582	352.25	244	1,135,485	4,654	422	1,146,330	2,716	33
4	11	26,265	6,566	2387.73	15	18	9,518	635	594.88	10	46,029	4,603	25	576,400	23,056	34
129	2,902	977,022	7,574	336.67	459	1,365	312,517	681	228.95	245	739,903	3,020	251	645,417	2,571	35
28	134	50,160	1,791	374.33	57	34	16,894	296	496.88	75	142,763	1,904	101	184,328	1,825	36
143	1,433	365,245	2,554	254.88	336	1,346	421,302	1,254	313.24	408	514,776	1,262	172	444,018	2,582	37
52	432	116,502	2,240	269.88	123	374	76,615	623	204.85	175	181,062	1,035	101	124,270	1,230	38
129	1,631	352,559	2,733	216.16	347	5,198	544,843	1,570	104.82	451	749,300	1,661	222	495,288	2,231	39
469	2,682	1,114,447	2,376	415.53	1,095	5,998	2,816,594	2,390	436.39	951	3,186,615	3,350	263	916,120	3,483	40
66	544	278,240	4,216	511.48	143	226	89,377	625	395.47	167	288,217	1,726	122	302,833	2,482	41
275	3,190	556,786	2,025	174.53	263	789	210,288	743	266.50	333	517,868	1,555	199	434,312	2,182	42
84	2,135	515,890	6,142	241.63	142	365	148,865	1,048	407.85	356	601,447	1,689	152	181,998	1,197	43
77	743	181,063	2,351	243.69	122	1,930	110,278	904	57.14	246	367,681	1,495	113	258,689	2,289	44
78	953	175,774	2,254	184.44	185	457	59,685	362	130.60	284	381,630	1,344	99	164,737	1,664	45
109	695	233,964	2,146	336.64	164	365	93,284	569	255.57	264	473,656	1,794	86	109,696	1,276	46
123	1,906	461,849	3,755	242.31	109	328	172,410	1,582	525.64	231	510,146	2,208	152	459,474	3,023	47
727	8,681	1,648,858	2,268	189.94	528	2,715	664,452	1,258	244.73	885	3,743,729	4,230	405	911,861	2,252	48
31	80	39,995	1,290	499.94	60	54	17,251	288	319.46	38	24,868	654	44	130,972	2,977	49
30	80	40,343	1,345	504.29	281	2,646	188,375	670	71.19	84	87,997	1,048	71	201,228	2,834	50
9	31	2,950	328	95.16	39	255	22,788	584	89.36	17	12,744	750	16	45,685	2,855	51
95	491	242,526	2,553	493.94	269	1,913	244,528	909	127.82	254	512,549	2,018	302	1,788,124	5,921	52
24	45	19,642	818	436.49	21	31	11,393	543	367.52	26	36,088	1,388	18	66,178	3,677	53
34	92	73,209	2,153	795.75	28	53	20,830	744	393.02	95	328,457	3,457	28	47,190	1,685	54
42	121	56,823	1,353	469.81	66	87	37,836	573	434.90	64	93,295	1,458	81	106,001	1,309	55
3	7	4,604	1,535	657.71	13	119	24,890	1,915	209.16	2	240	120	8	15,400	1,925	56
284	667	417,399	1,470	481.43	654	3,303	959,852	1,468	290.60	660	1,900,138	2,879	462	1,406,328	3,044	57
255	1,472	504,397	1,978	342.66	549	2,254	739,940	1,348	328.28	527	1,085,208	2,059	333	991,900	2,979	58
750	4,174	3,567,347	4,756	854.66	1,226	11,038	3,930,245	3,206	356.06	1,443	9,312,526	6,454	877	4,723,827	5,386	59