SELECTED PLANTATION AREA, BOUNDARIES OF COTTON BELT, AND COUNTIES HAVING 50 PER CENT OR MORE OF NEGRO POPULATION: 1910

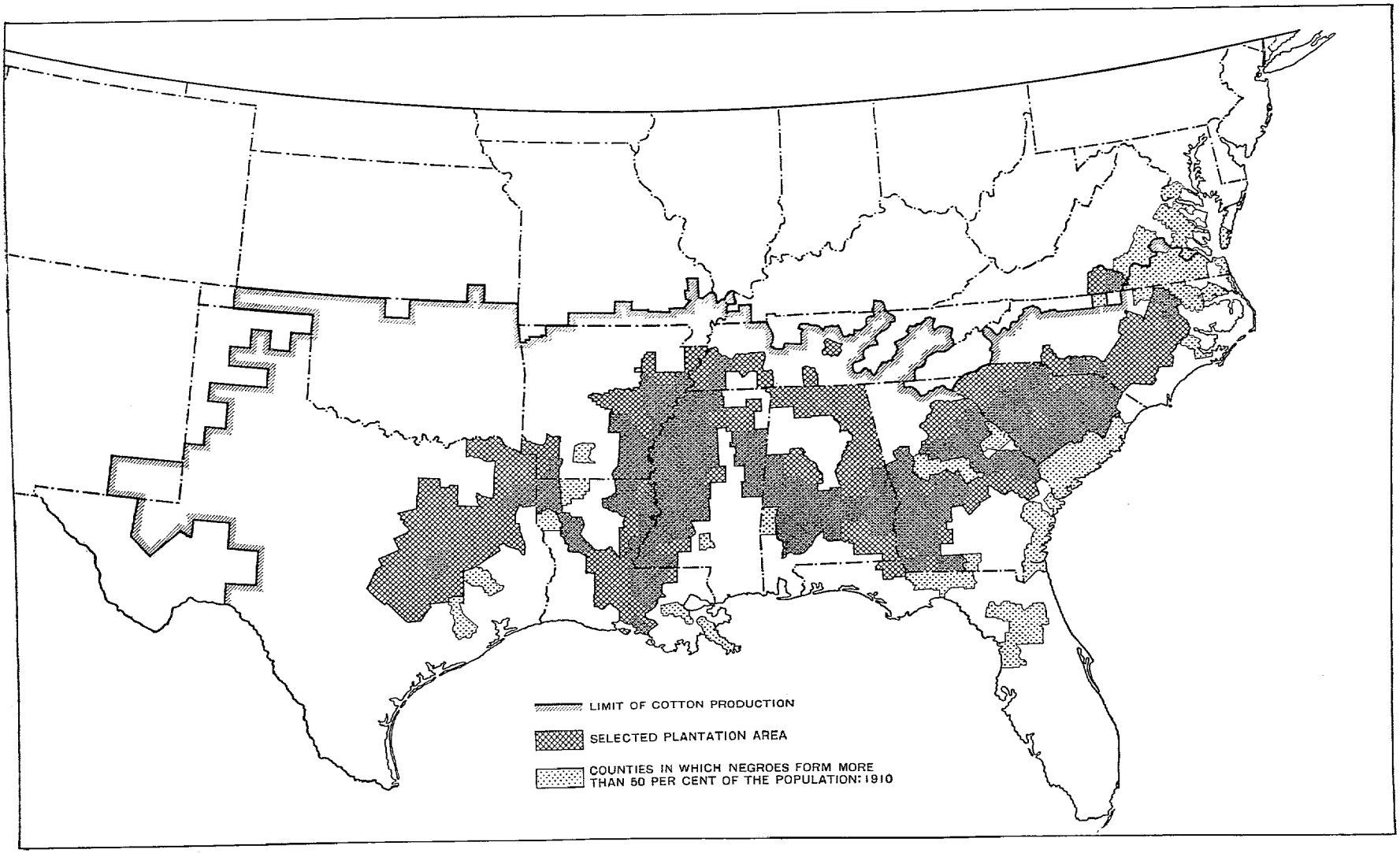

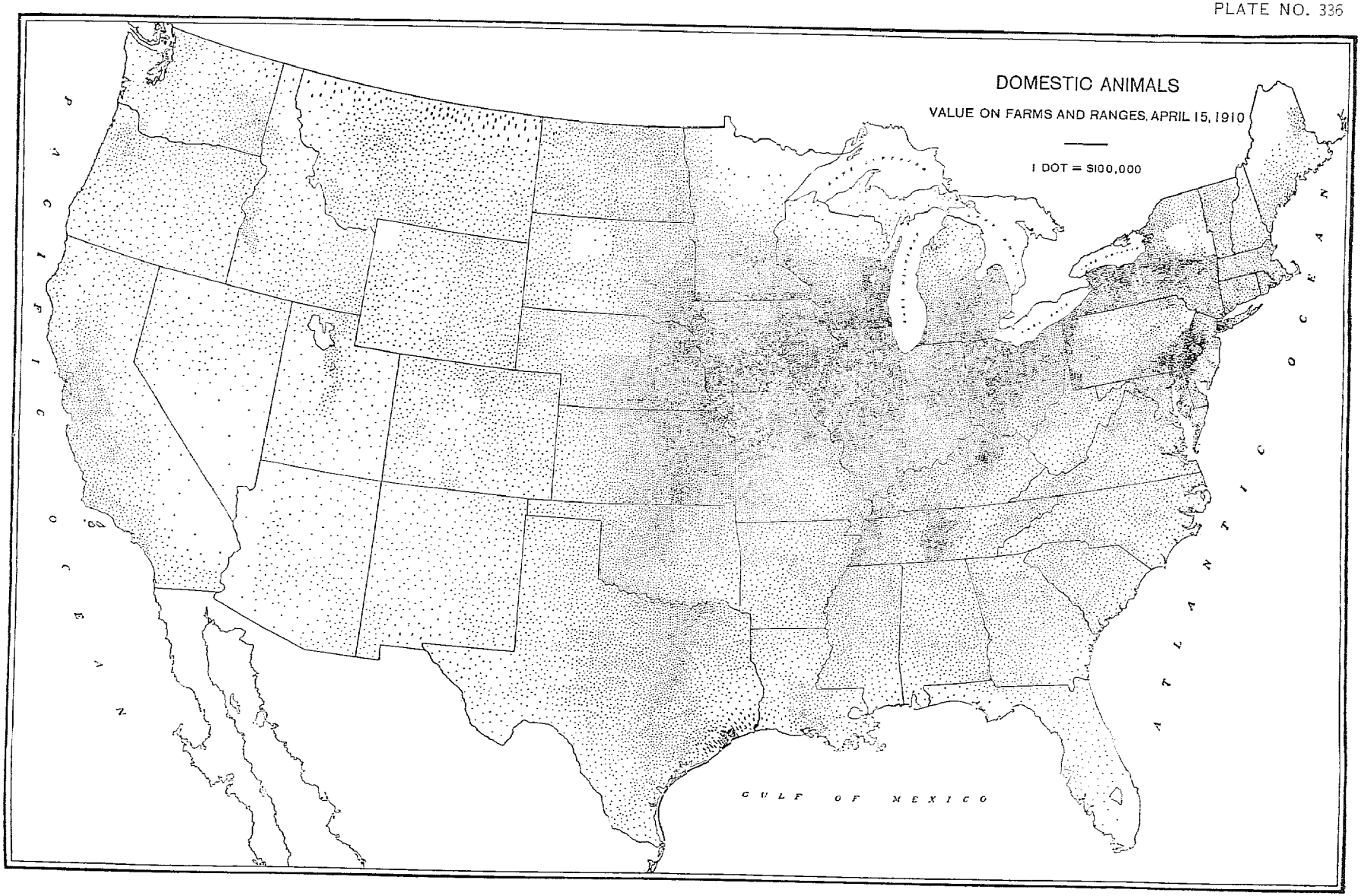
DOMESTIC ANIMALS
VALUE ON FARMS AND RANGES, APRIL 15, 1910
1 DOT = $100,000
PACIFIC OCEAN
ATLANTIC OCEAN
GULF OF MEXICO

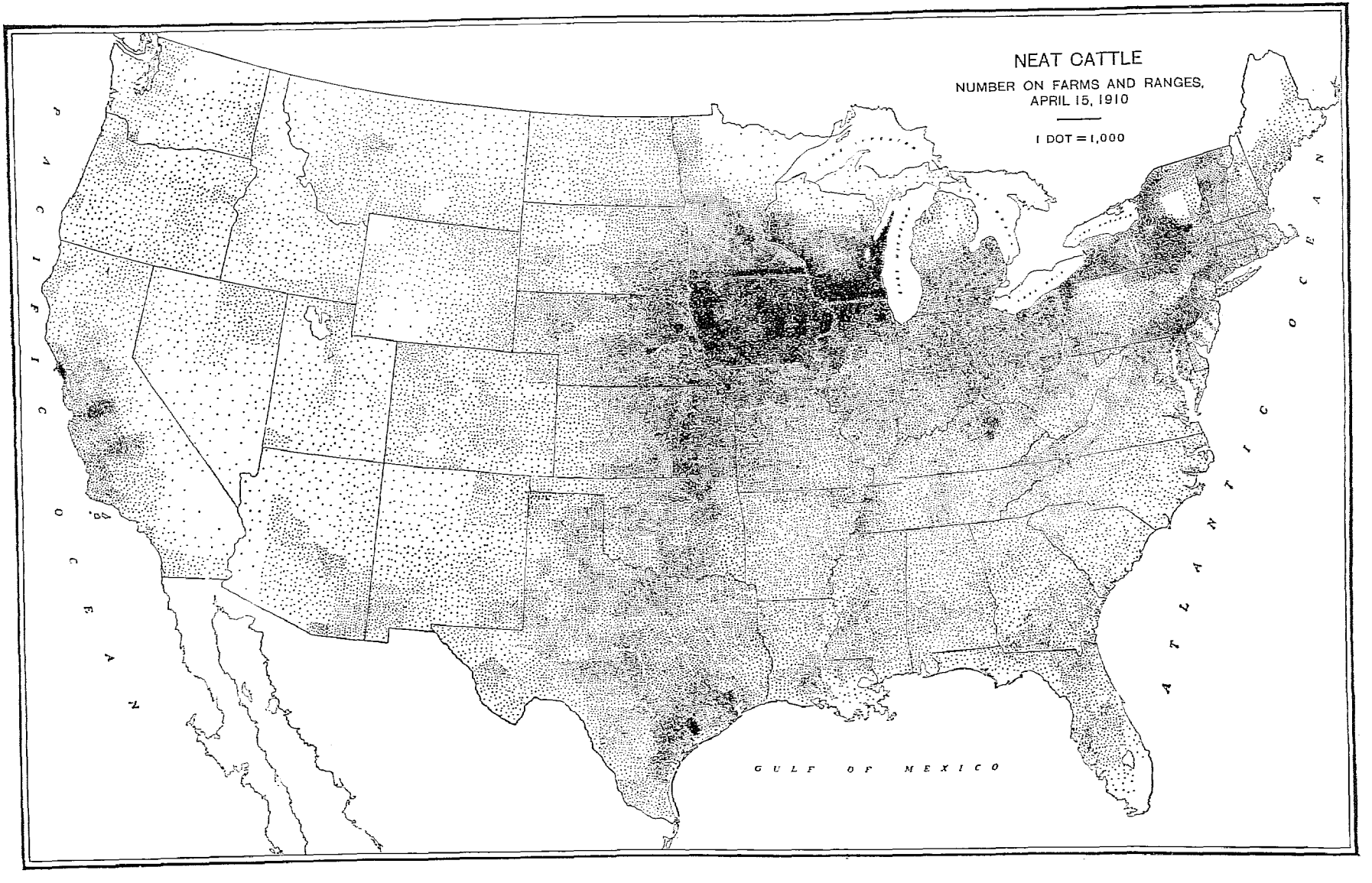
NEAT CATTLE
NUMBER ON FARMS AND RANGES,
APRIL 15, 1910
1 DOT = 1,000
PACIFIC OCEAN
ATLANTIC OCEAN
GULF OF MEXICO

PLATE NO. 338

CATTLE ON FARMS: 1910 AND 1900

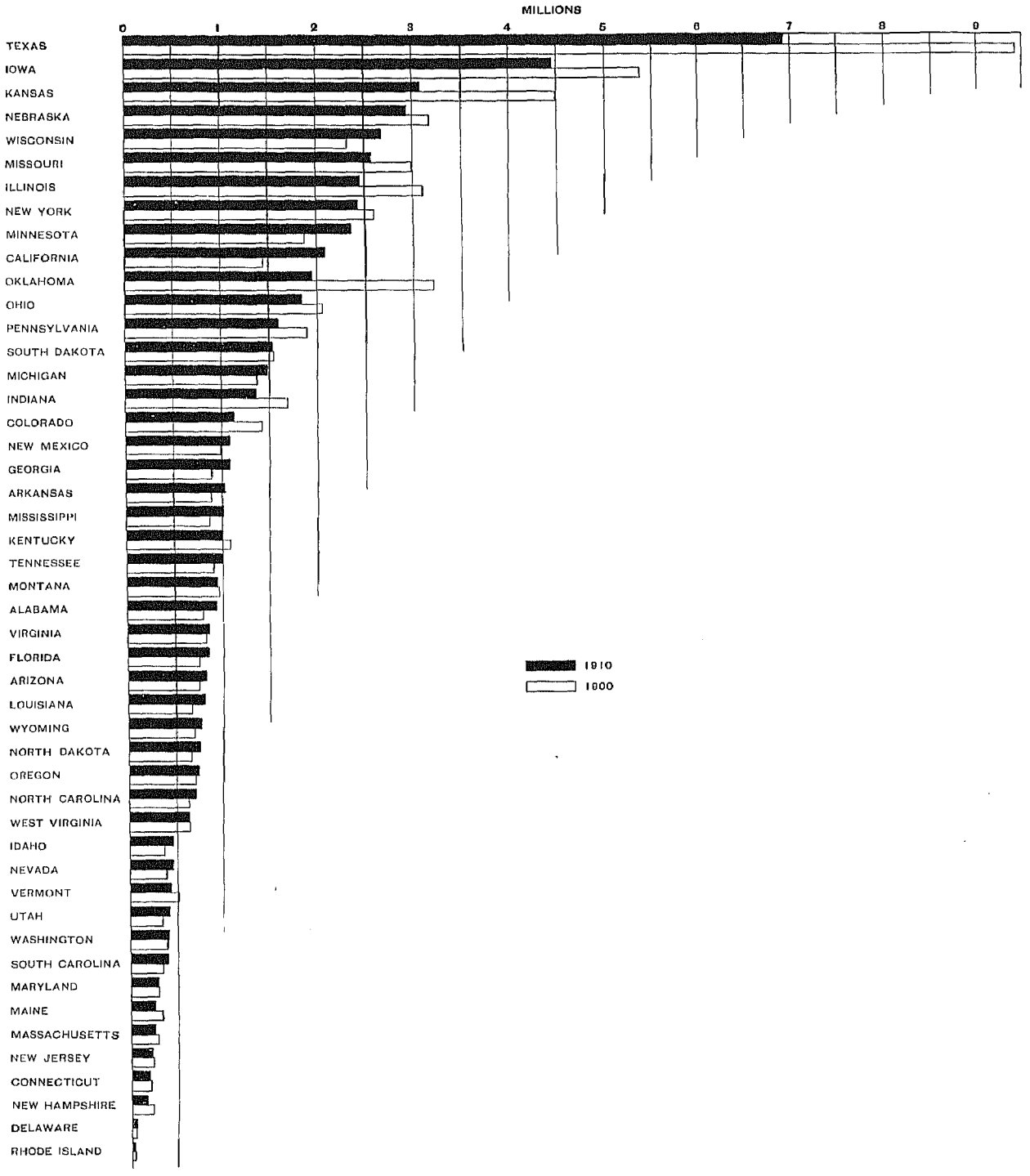

1. CATTLE ON FARMS—NUMBER, BY STATES: APRIL 15, 1910

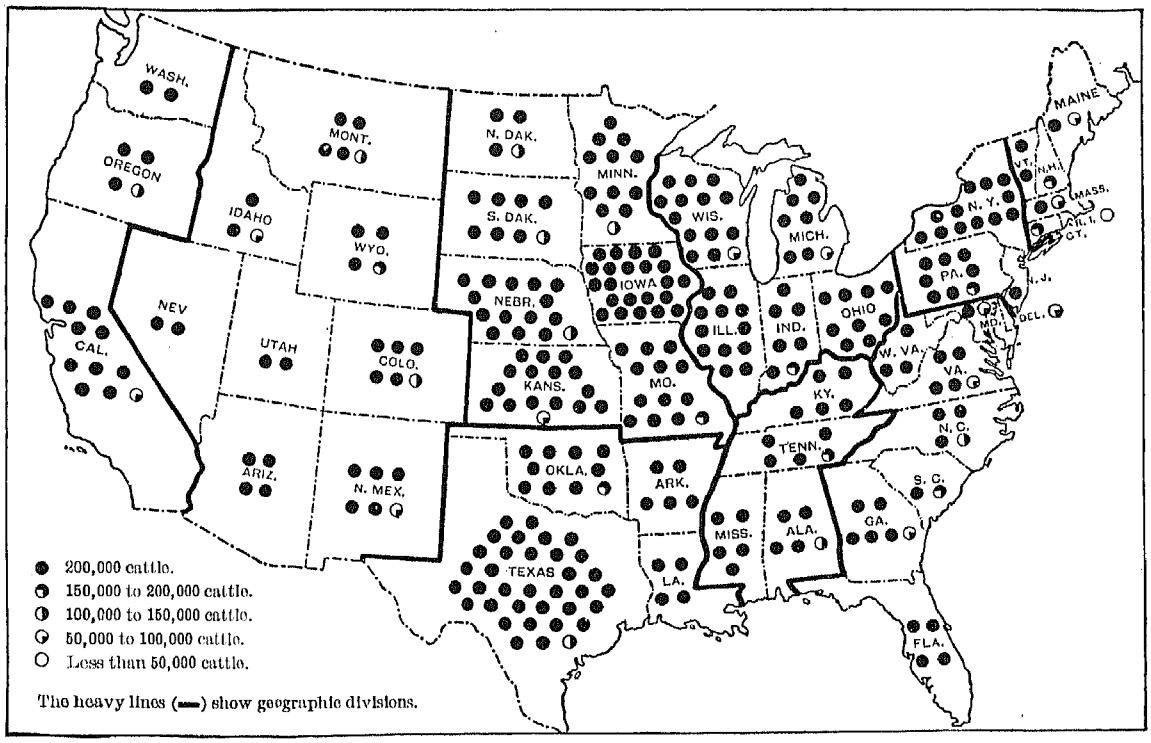

2. DAIRY COWS ON FARMS—NUMBER, BY STATES: APRIL 15, 1910

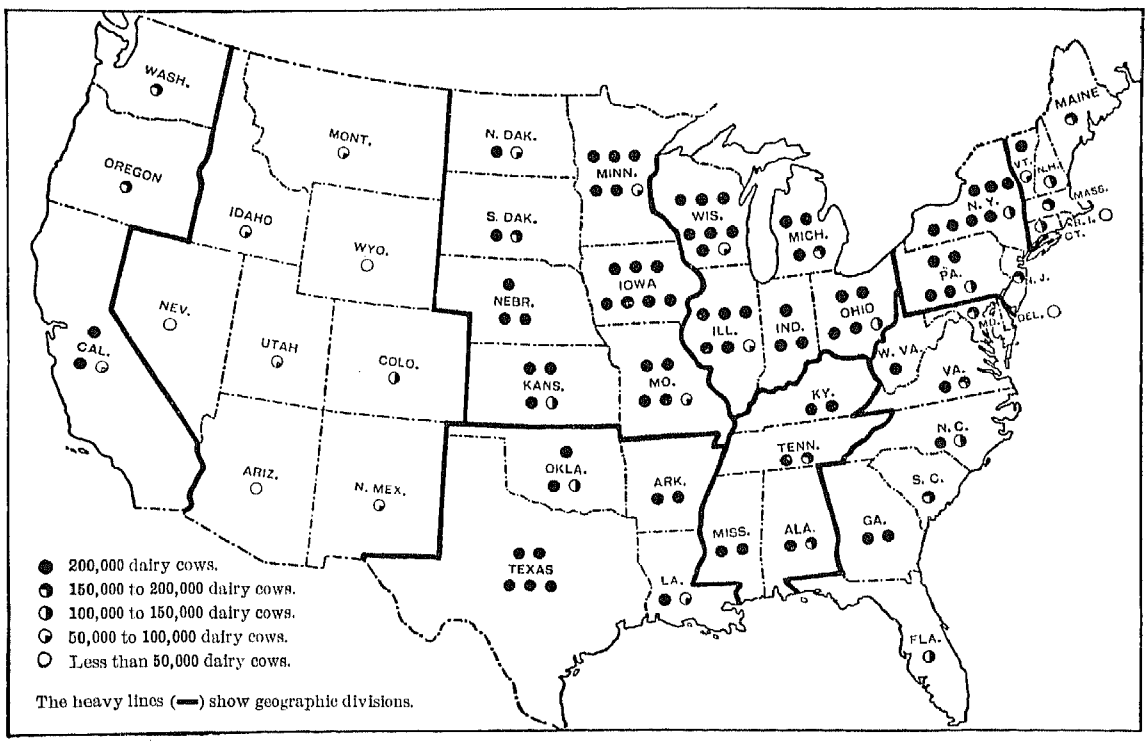

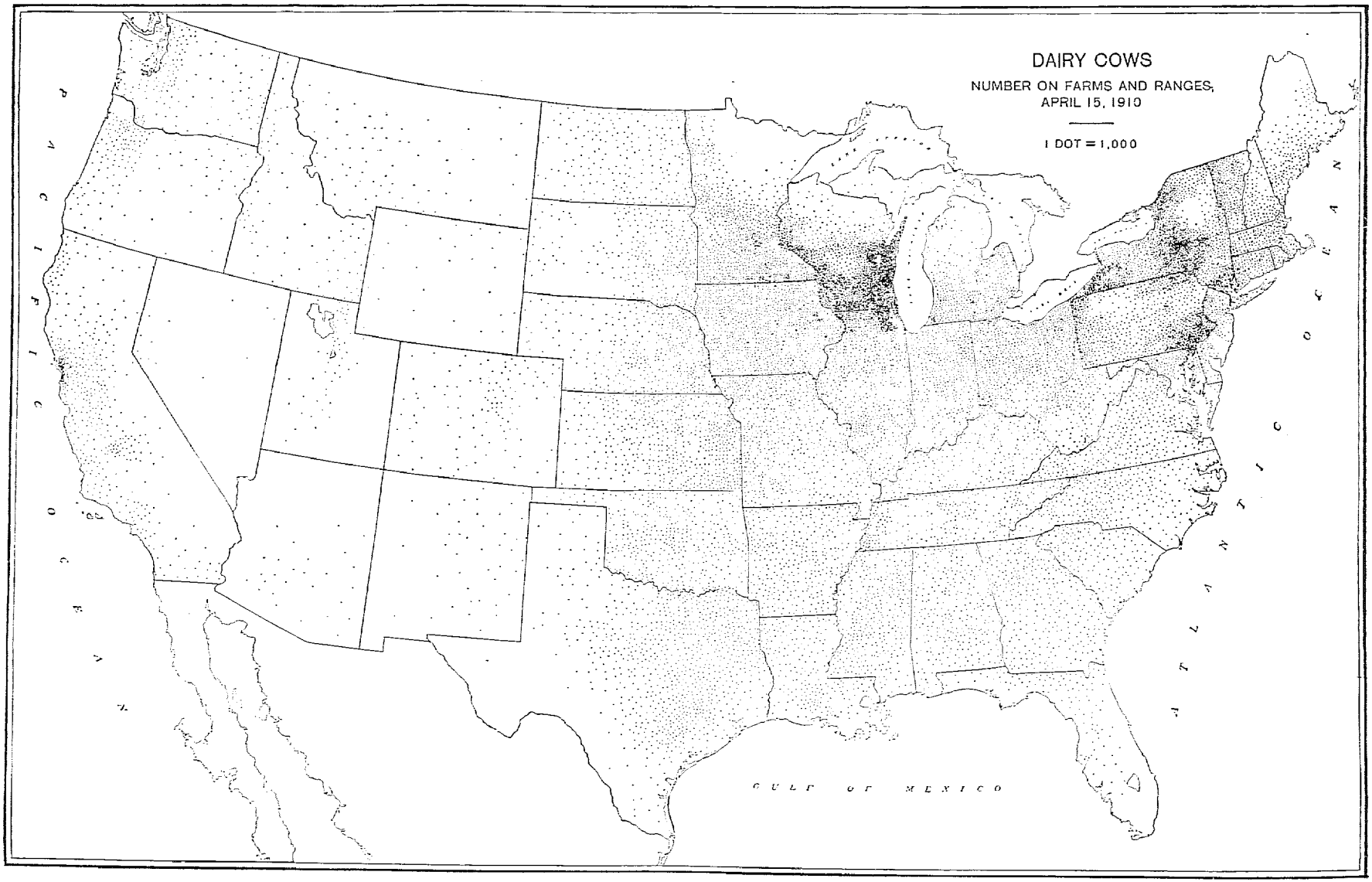
DAIRY COWS
NUMBER ON FARMS AND RANGES,
APRIL 15, 1910
1 DOT = 1,000
PACIFIC OCEAN
ATLANTIC OCEAN
GULF OF MEXICO

1. SHEEP ON FARMS: 1910 AND 1900

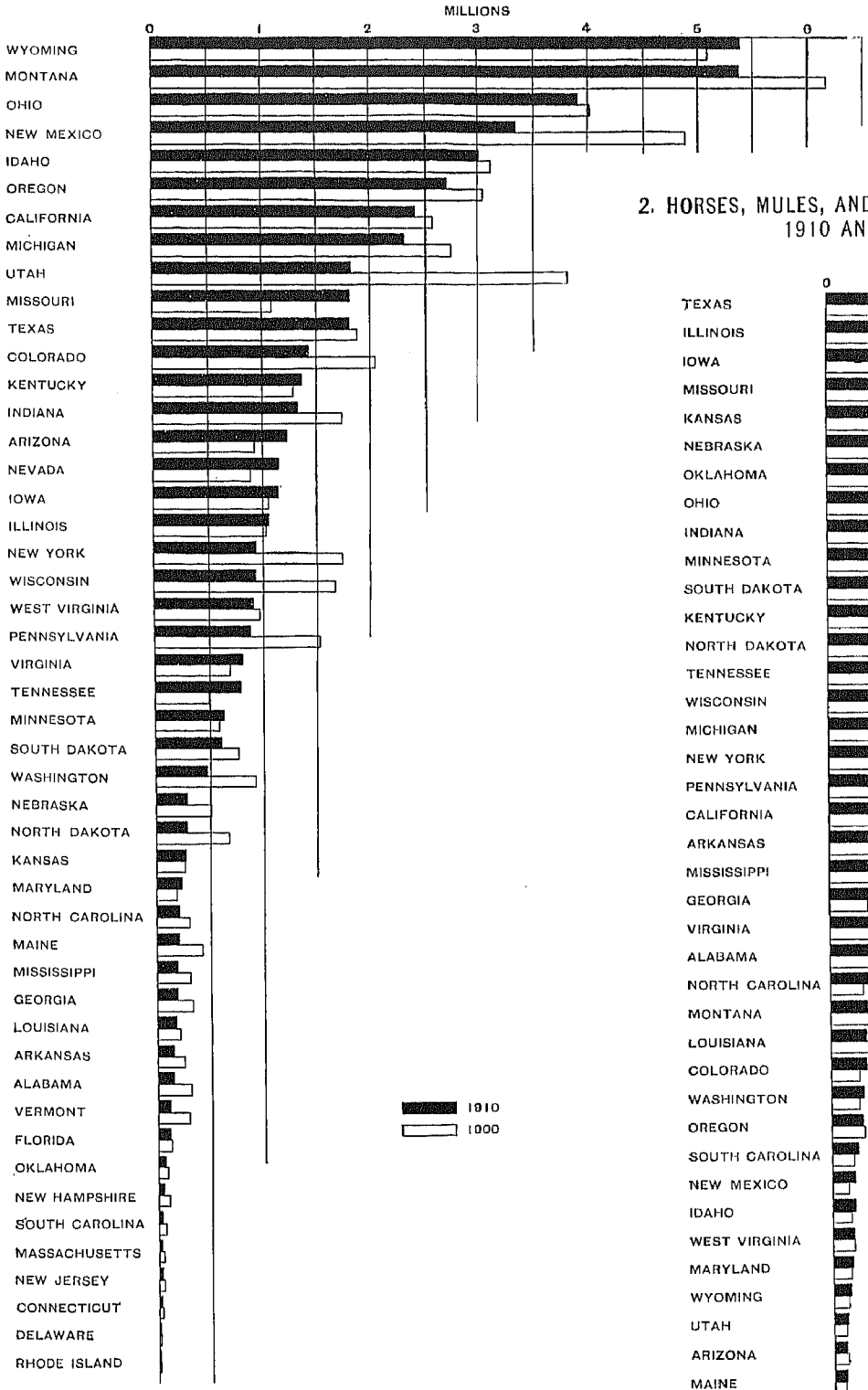

2. HORSES, MULES, AND ASSES AND BURROS: 1910 AND 1900

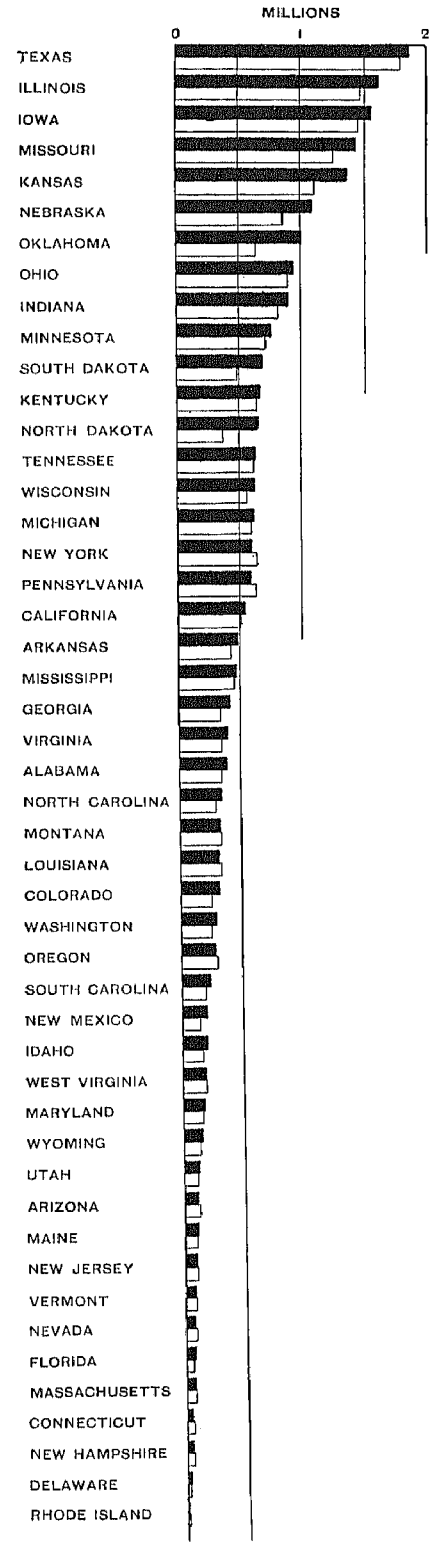

1. HORSES, MULES, AND ASSES AND BURROS ON FARMS—NUMBER, BY STATES: APRIL 15, 1910

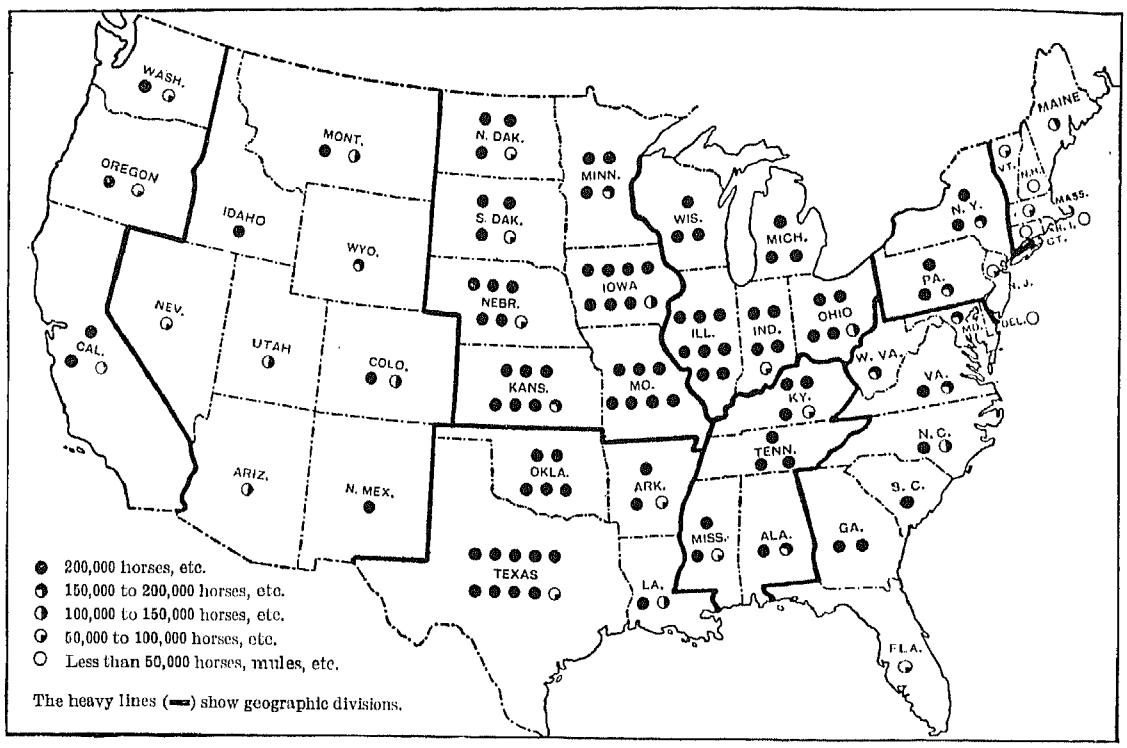

2. SHEEP ON FARMS—NUMBER, BY STATES: APRIL 15, 1910

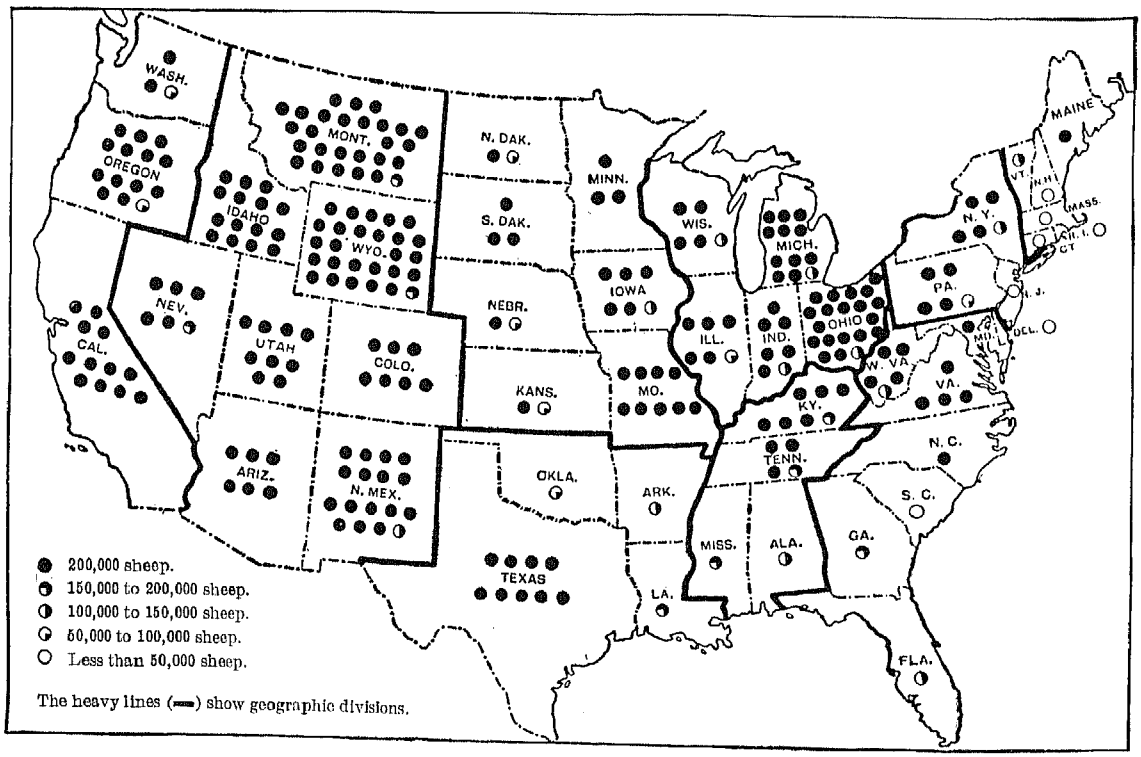

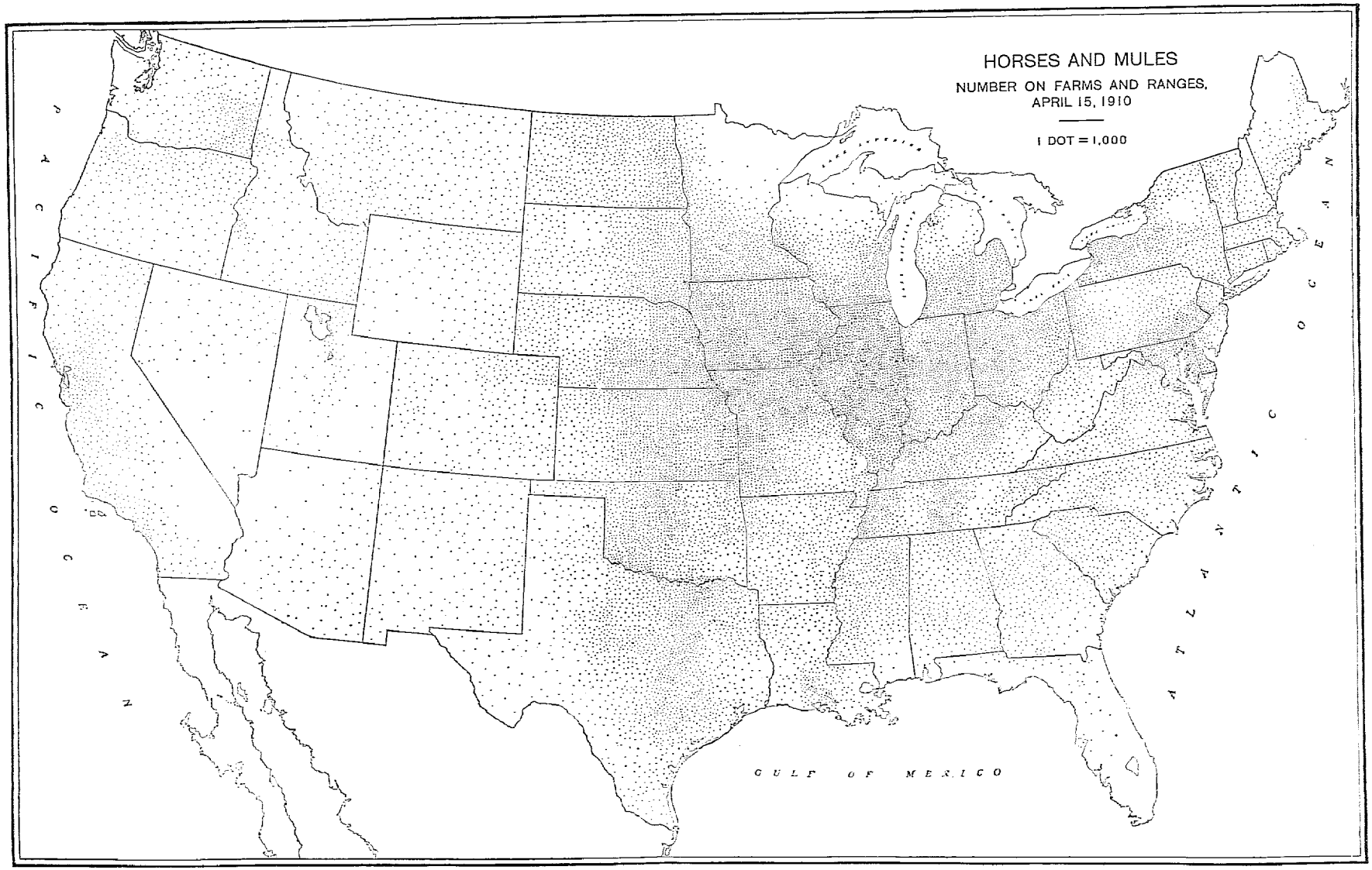
HORSES AND MULES
NUMBER ON FARMS AND RANGES,
APRIL 15, 1910
1 DOT = 1,000
PACIFIC OCEAN
ATLANTIC OCEAN
GULF OF MEXICO

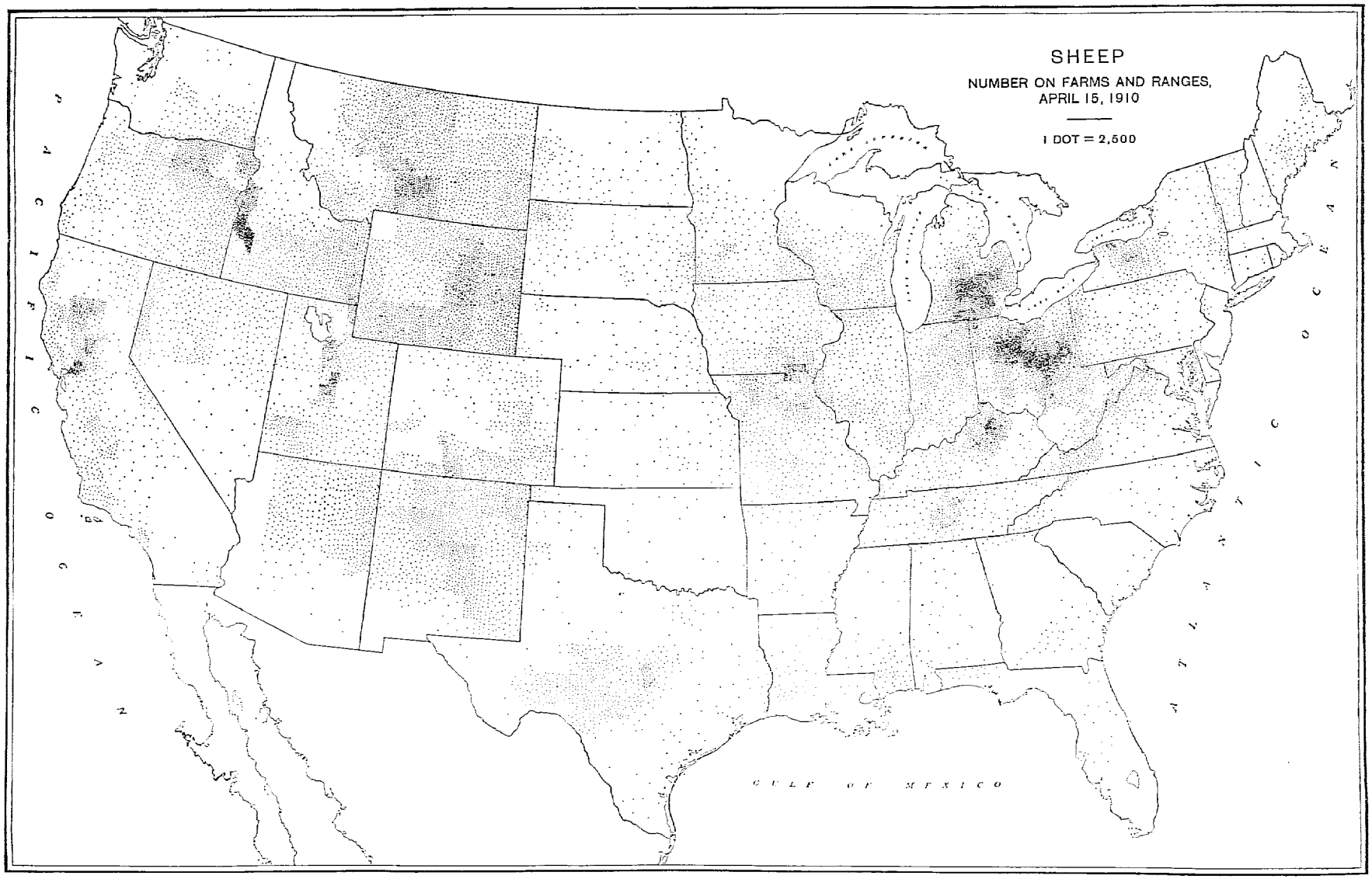
SHEEP
NUMBER ON FARMS AND RANGES,
APRIL 15, 1910
1 DOT = 2,500
PACIFIC OCEAN
ATLANTIC OCEAN
GULF OF MEXICO

SWINE ON FARMS: 1910 AND 1900

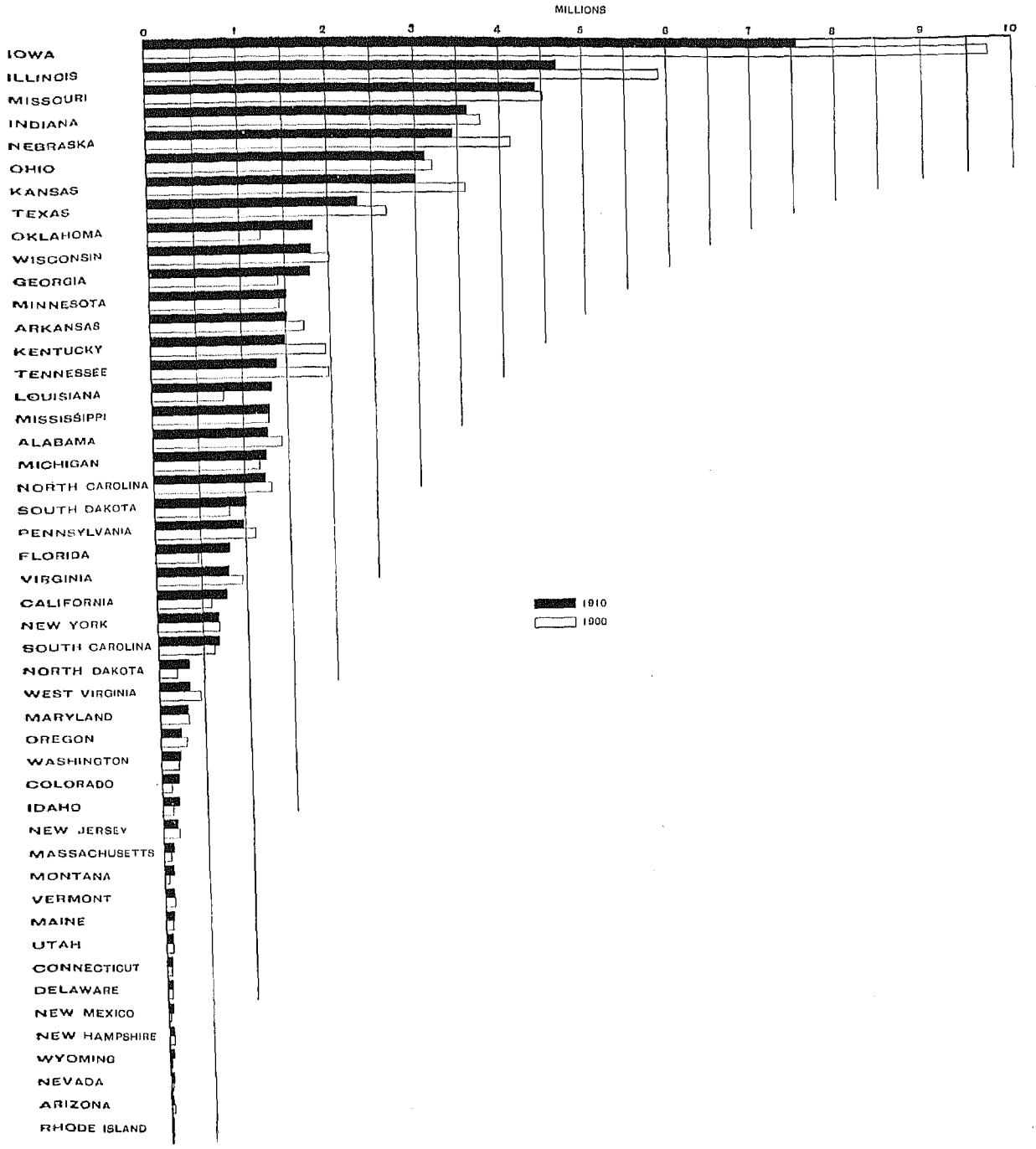

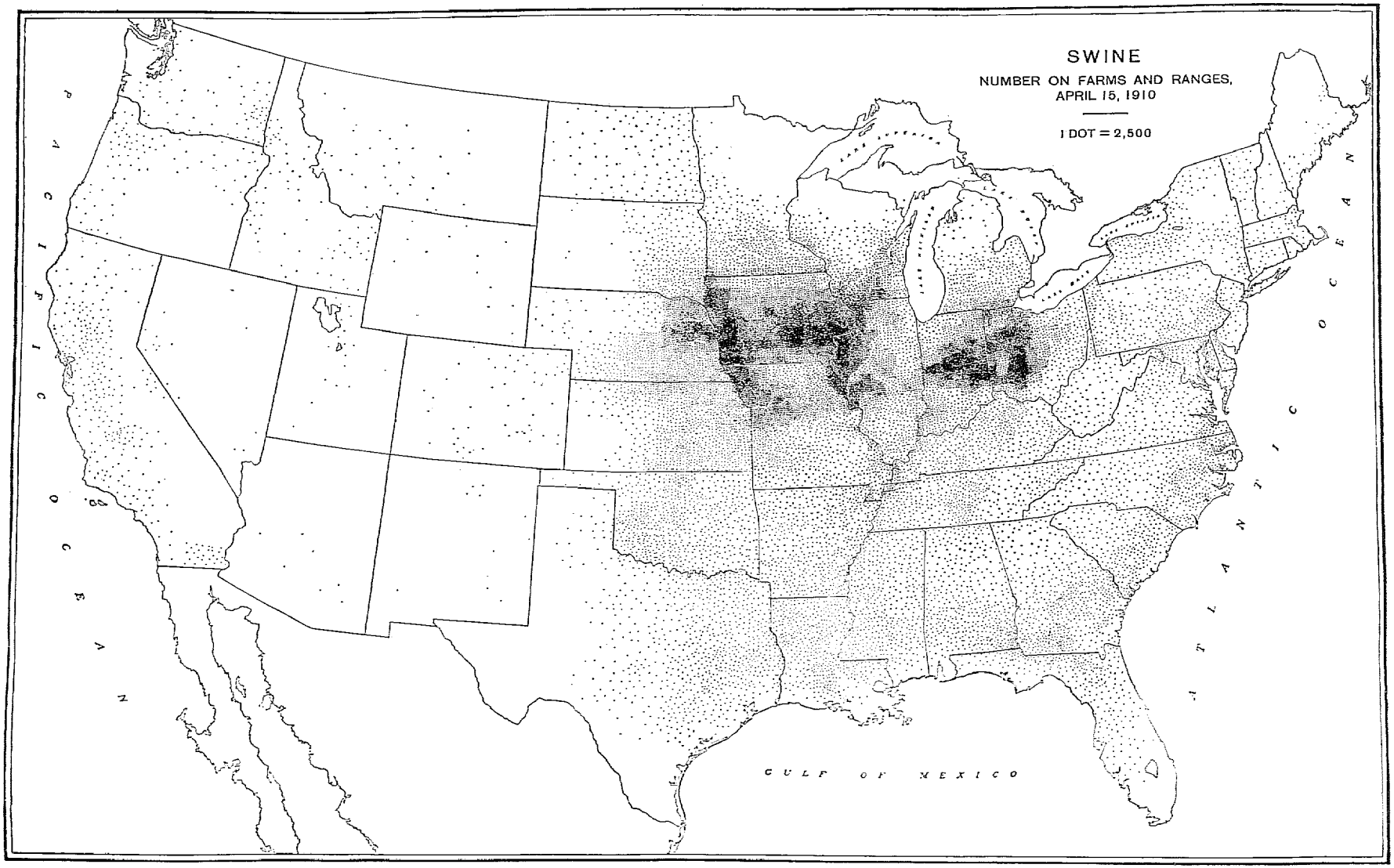
SWINE
NUMBER ON FARMS AND RANGES,
APRIL 15, 1910
1 DOT = 2,500
PACIFIC OCEAN
ATLANTIC OCEAN
GULF OF MEXICO

1. SWINE ON FARMS—NUMBER, BY STATES: APRIL 15, 1910

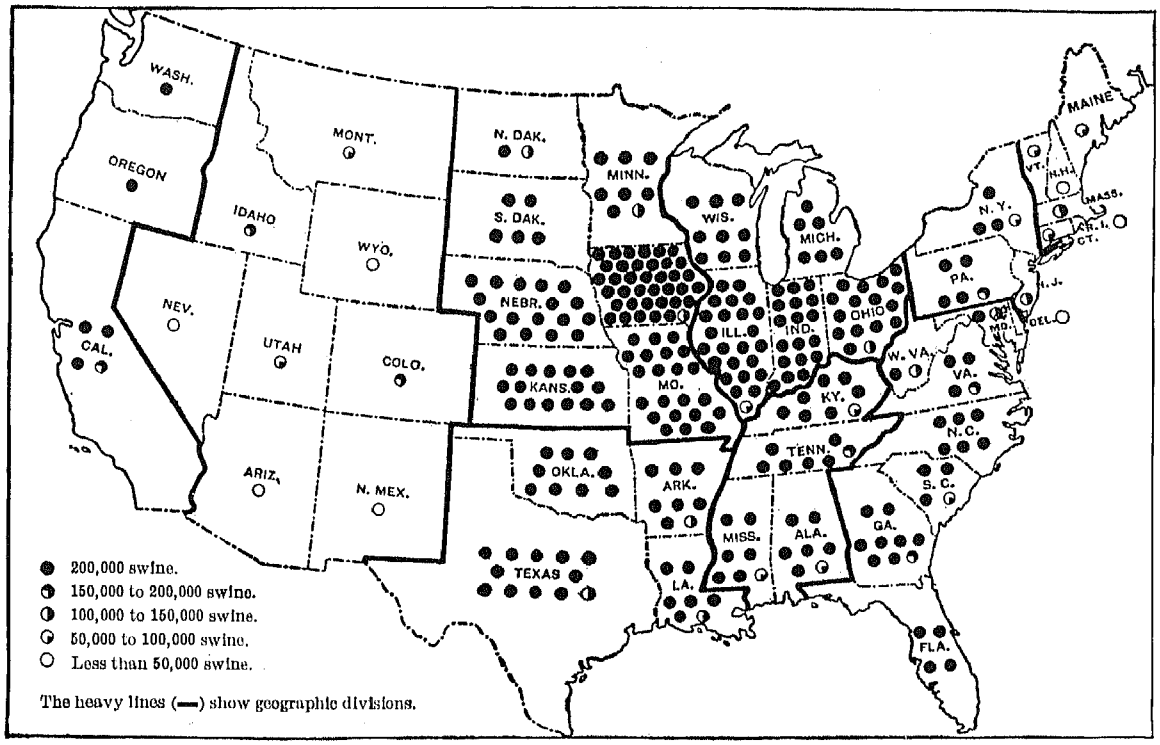

2. FOWLS ON FARMS—NUMBER, BY STATES: APRIL 15, 1910

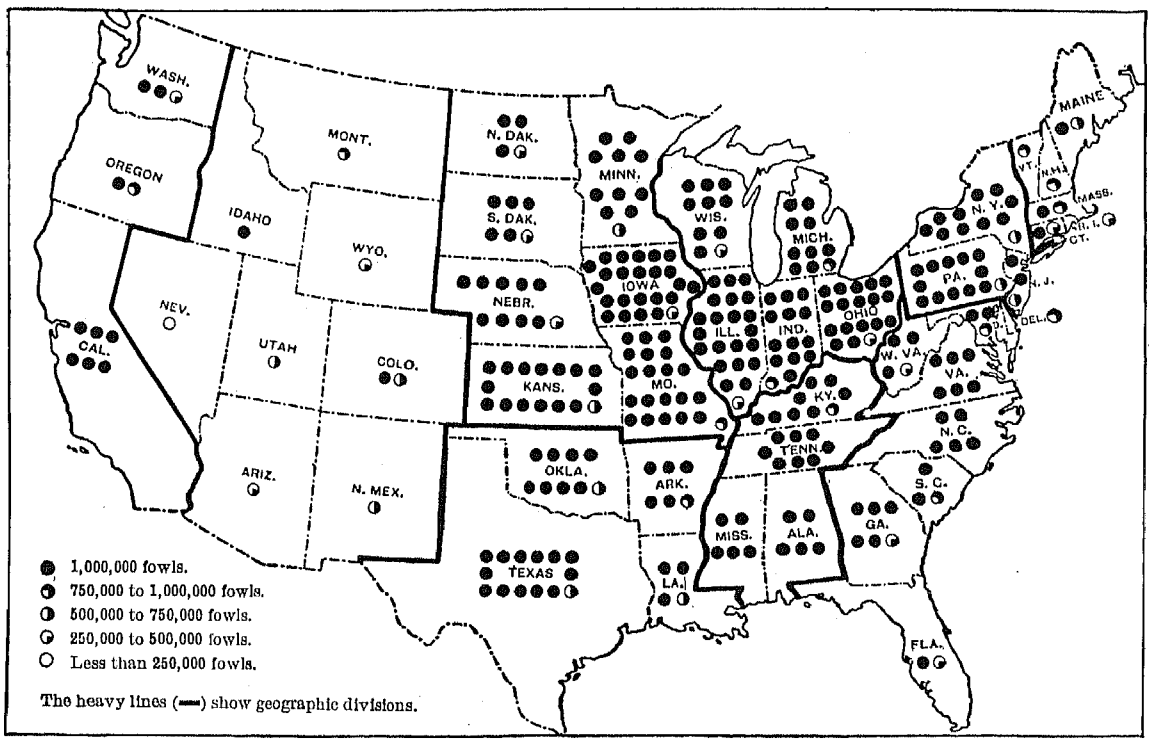

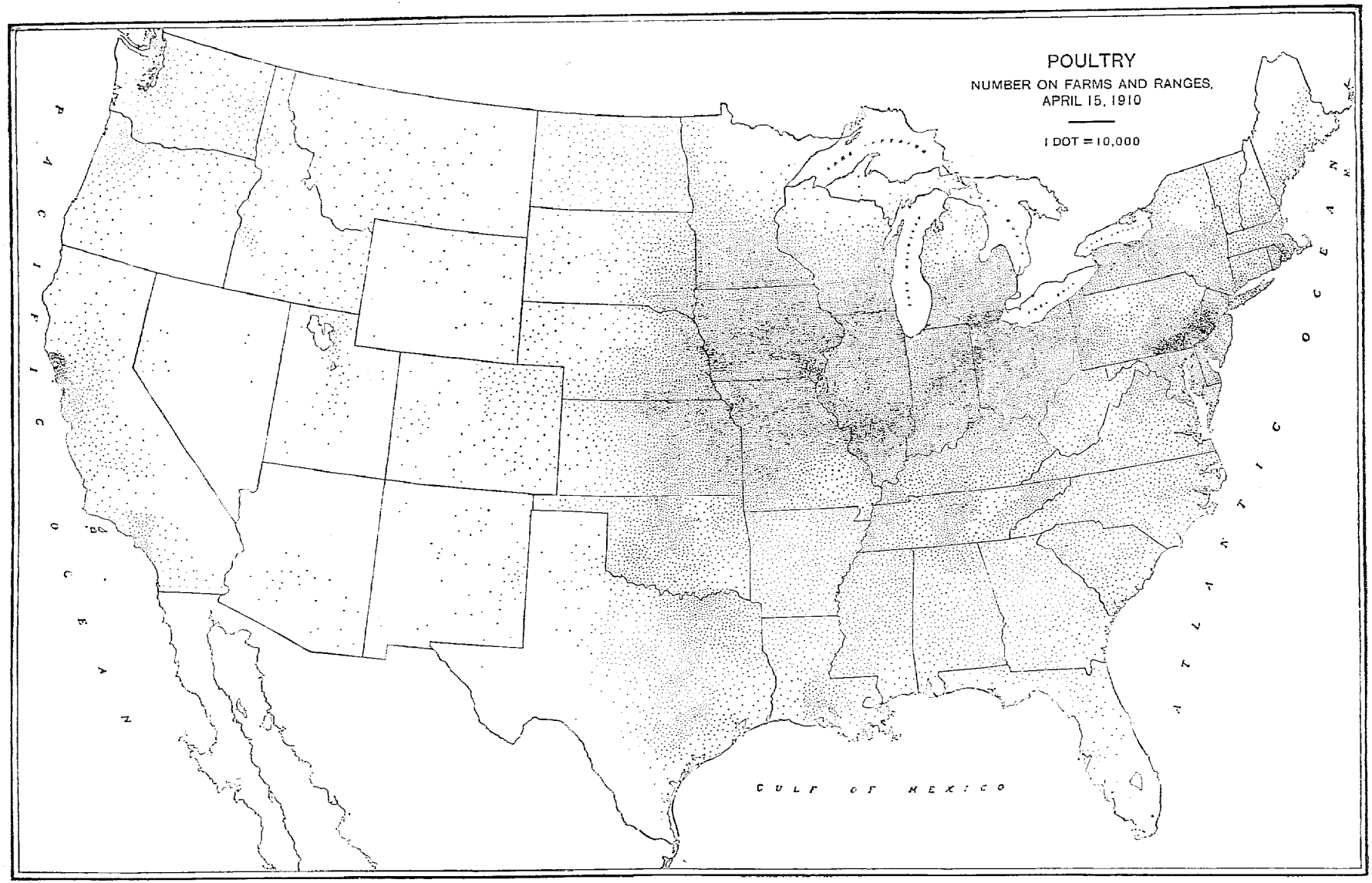
POULTRY
NUMBER ON FARMS AND RANGES,
APRIL 15, 1910
1 DOT = 10,000
PACIFIC OCEAN
ATLANTIC OCEAN
GULF OF MEXICO

VALUE OF FOWLS RAISED: 1909 AND 1899

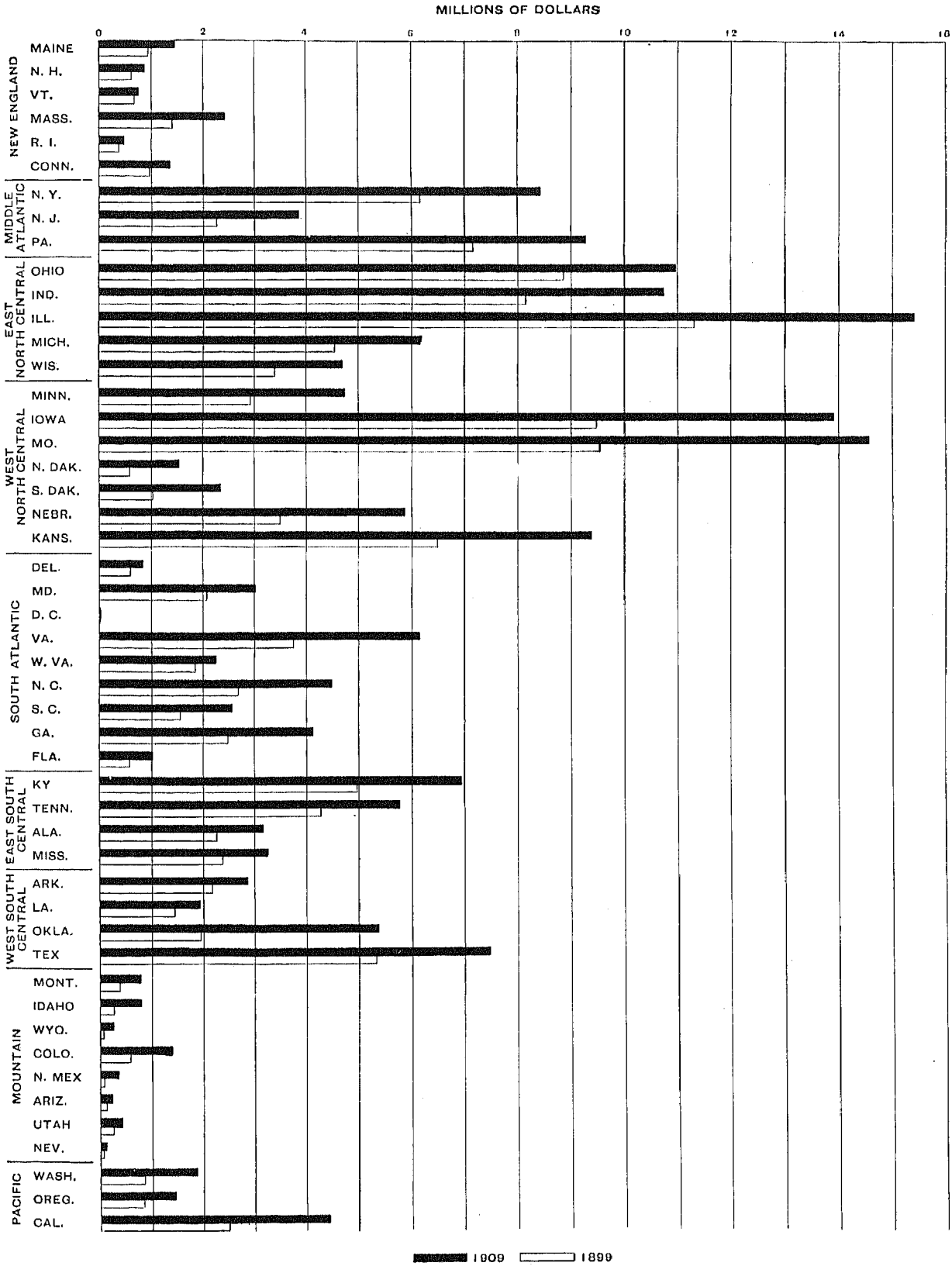

PLATE NO. 350

VALUE OF EGGS PRODUCED: 1909 AND 1899



PRODUCTION OF WOOL: 1909 AND 1899

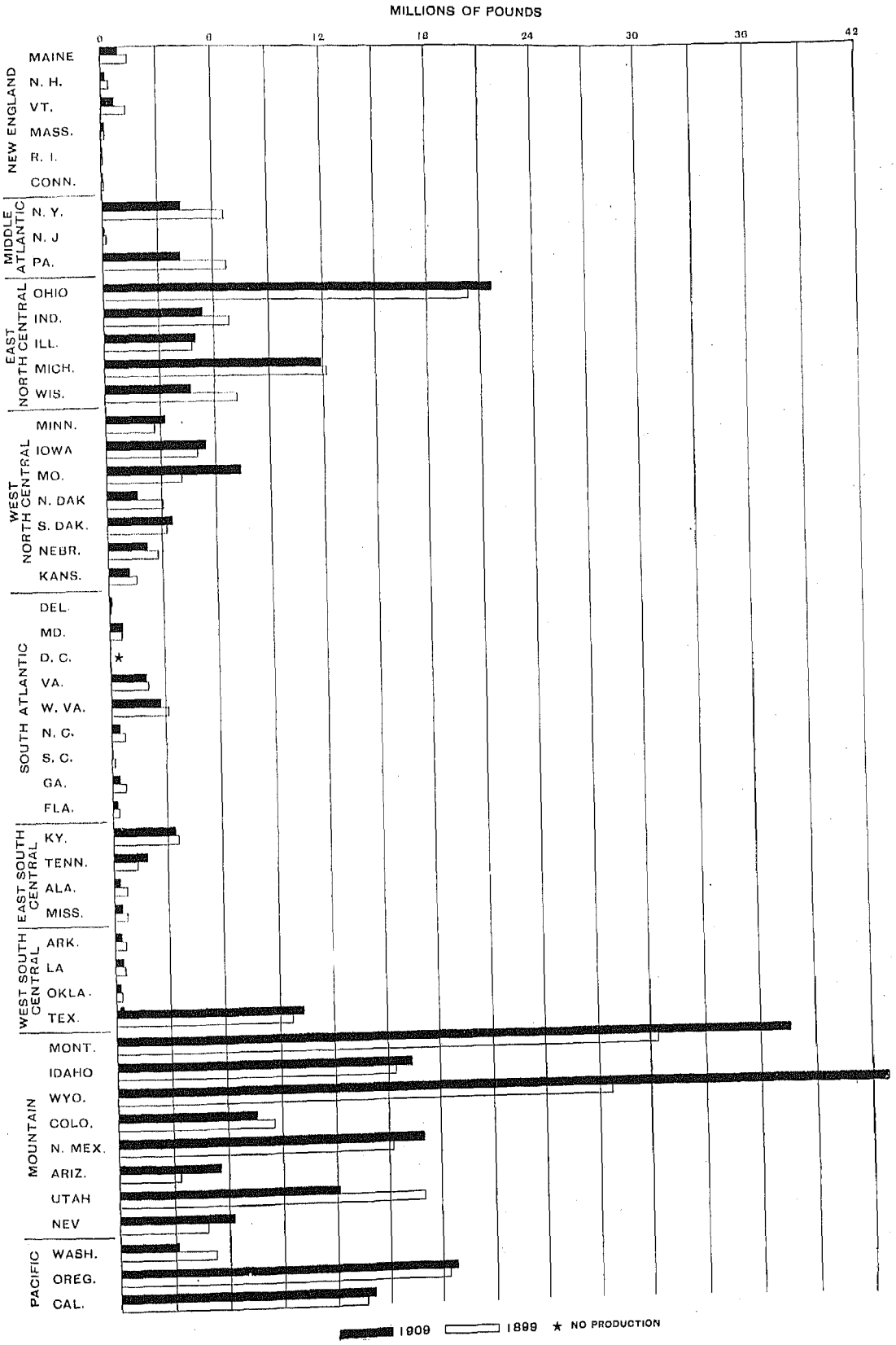

1. VALUE OF ALL FARM CROPS: 1909 AND 1899

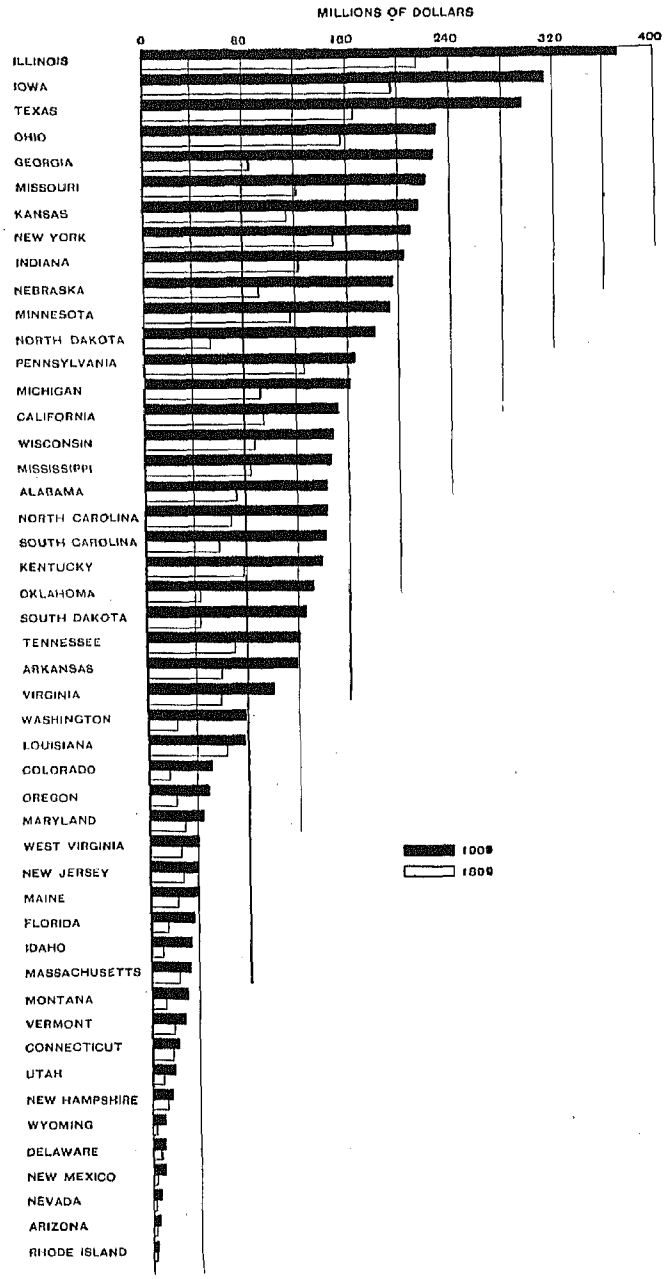

2. PROPORTION OF LAND IN FARMS, IMPROVED AND IN CROPS, WITH ACREAGE REPORTS, TO TOTAL LAND AREA: 1910



PROPORTION WHICH VALUE OF SPECIFIED CROPS FORMED OF VALUE OF ALL CROPS: 1909

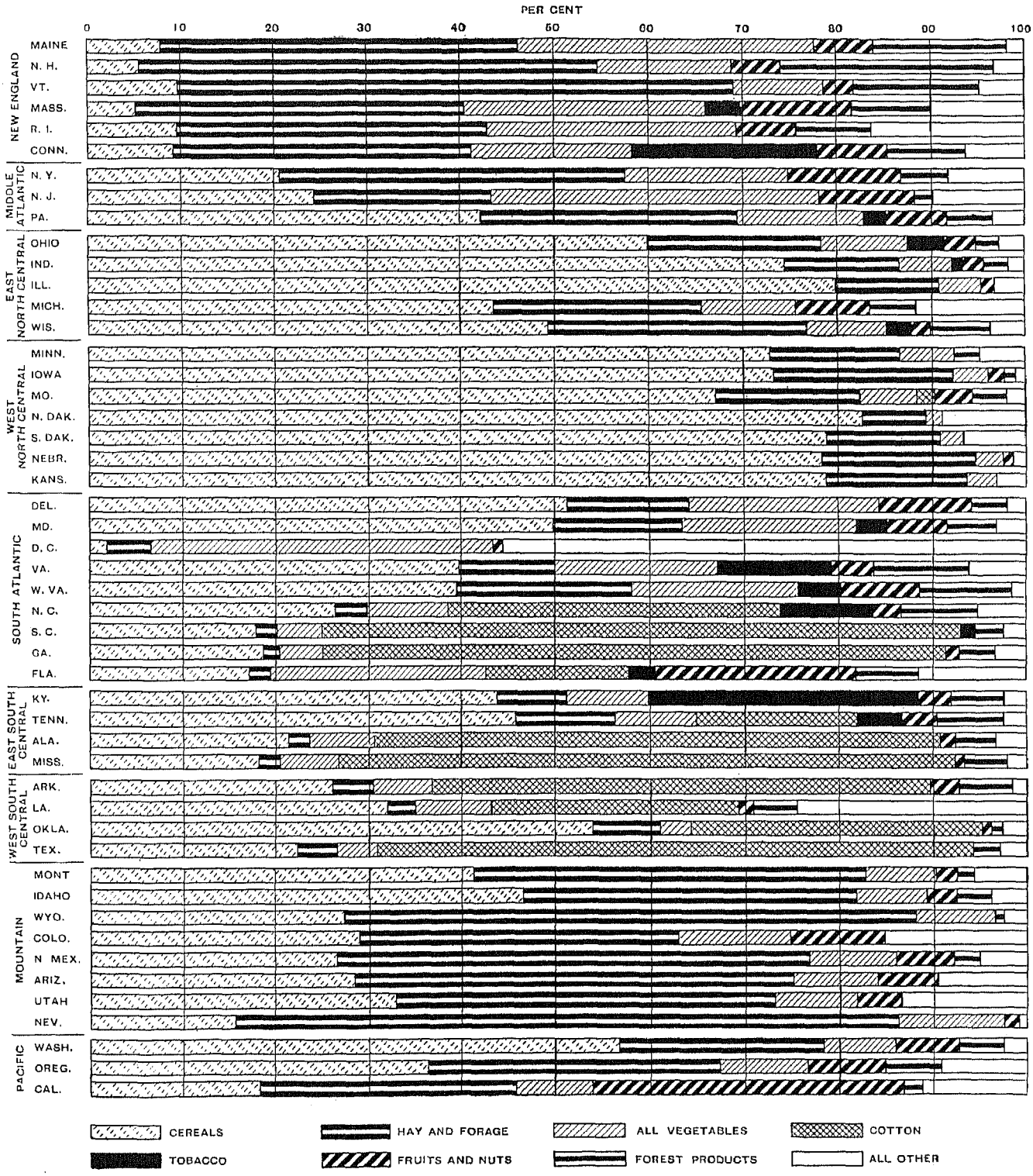

PLATE NO. 354

1. AVERAGE VALUE PER ACRE OF CROPS WITH ACREAGE REPORTS: 1909 AND 1899



2. AVERAGE VALUE OF FARM CROPS PER FARM: 1909 AND 1899

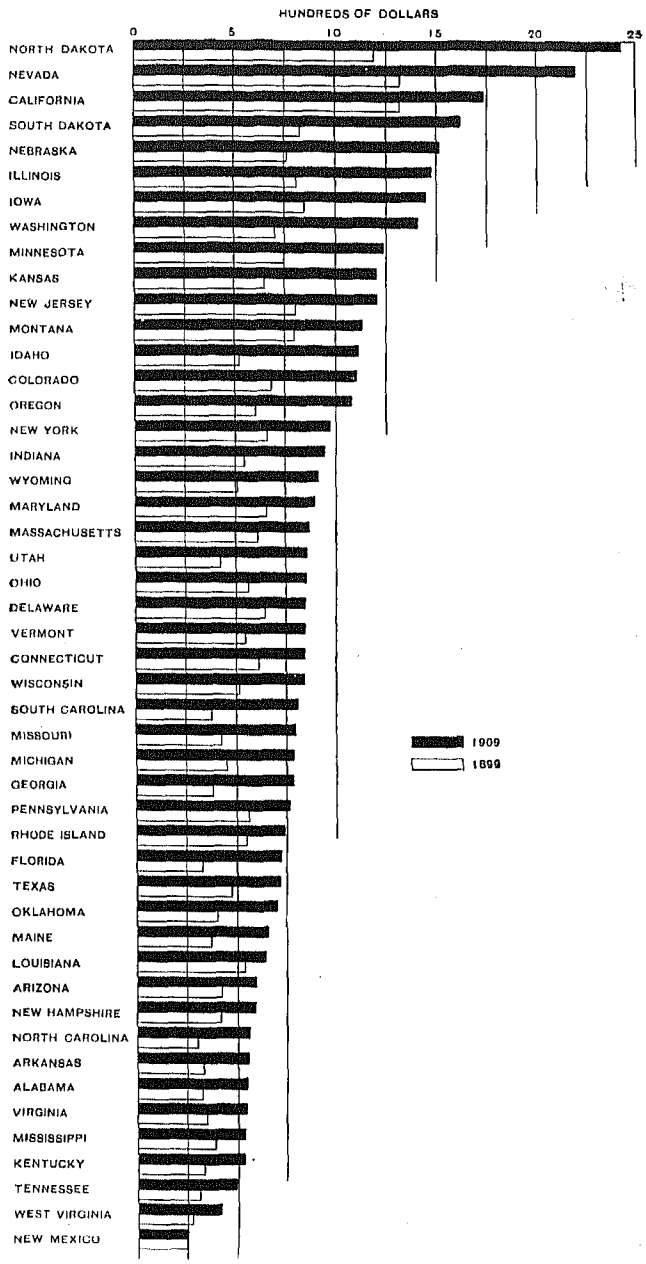

3. ALL FARM CROPS—VALUE, BY STATES: 1909

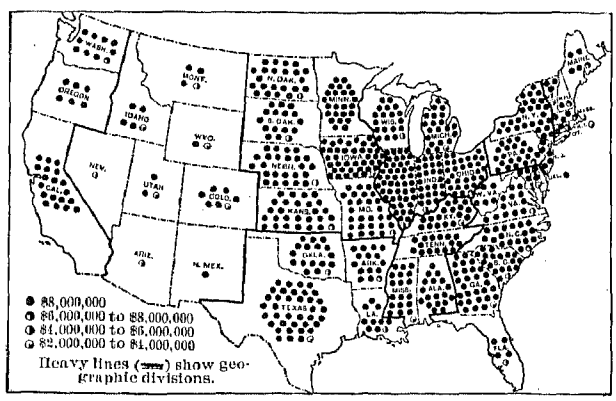

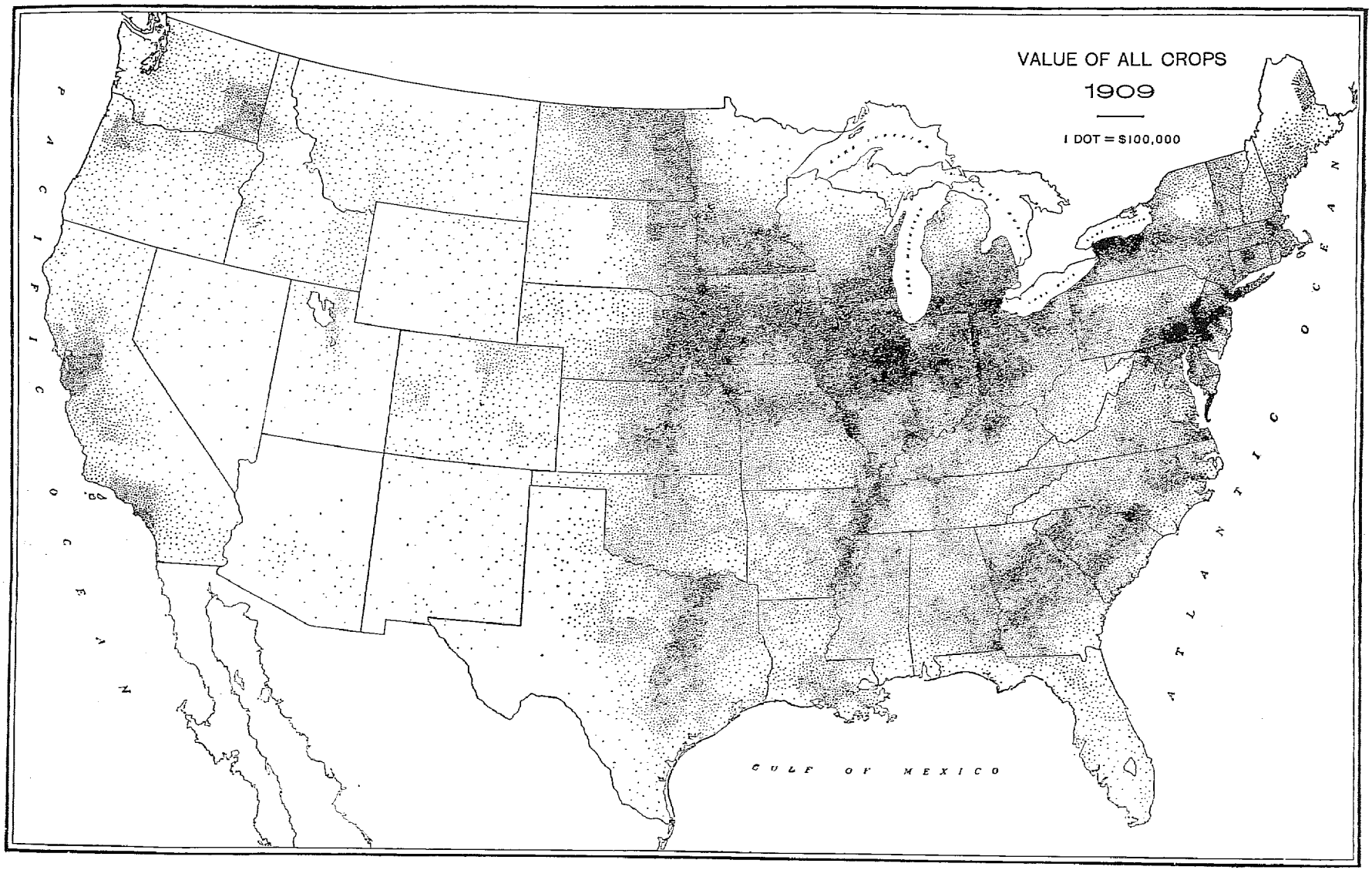
VALUE OF ALL CROPS
1909
1 DOT = $100,000
PACIFIC OCEAN
ATLANTIC OCEAN
GULF OF MEXICO

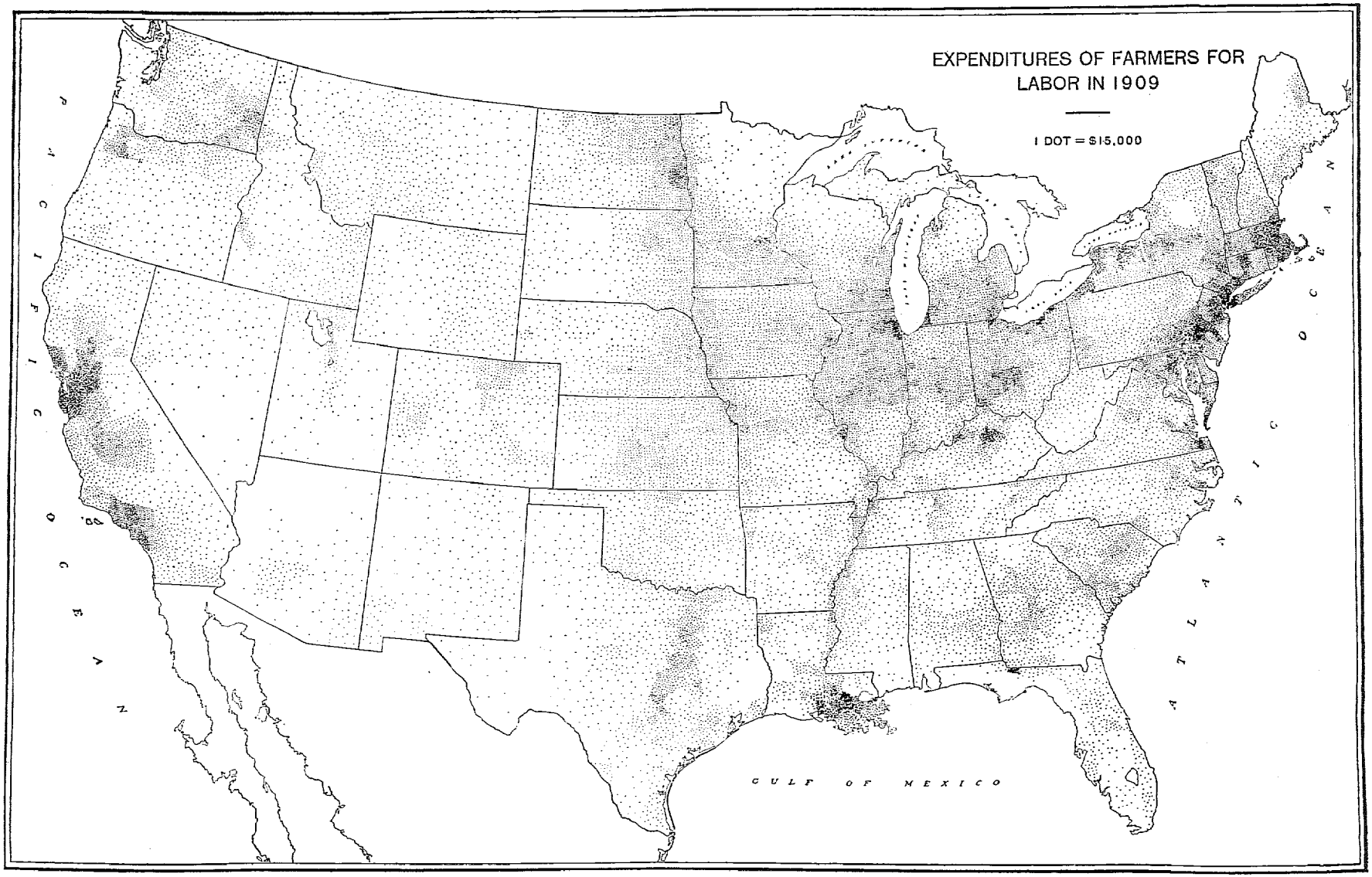
EXPENDITURES OF FARMERS FOR LABOR IN 1909
1 DOT = $15,000
PACIFIC OCEAN
ATLANTIC OCEAN
GULF OF MEXICO

PLATE NO. 357

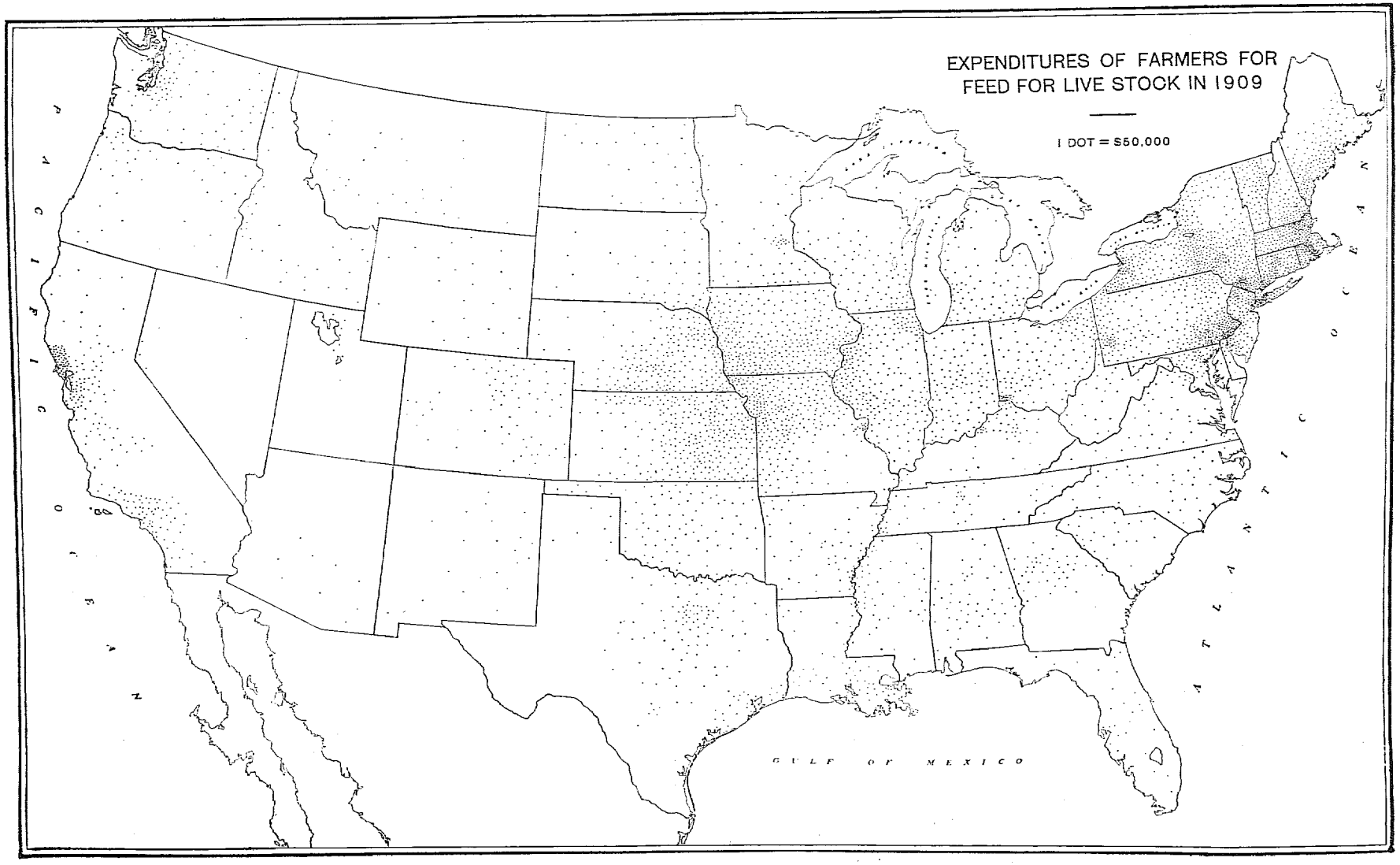
EXPENDITURES OF FARMERS FOR
FEED FOR LIVE STOCK IN 1909
1 DOT = $50,000
PACIFIC OCEAN
ATLANTIC OCEAN
GULF OF MEXICO

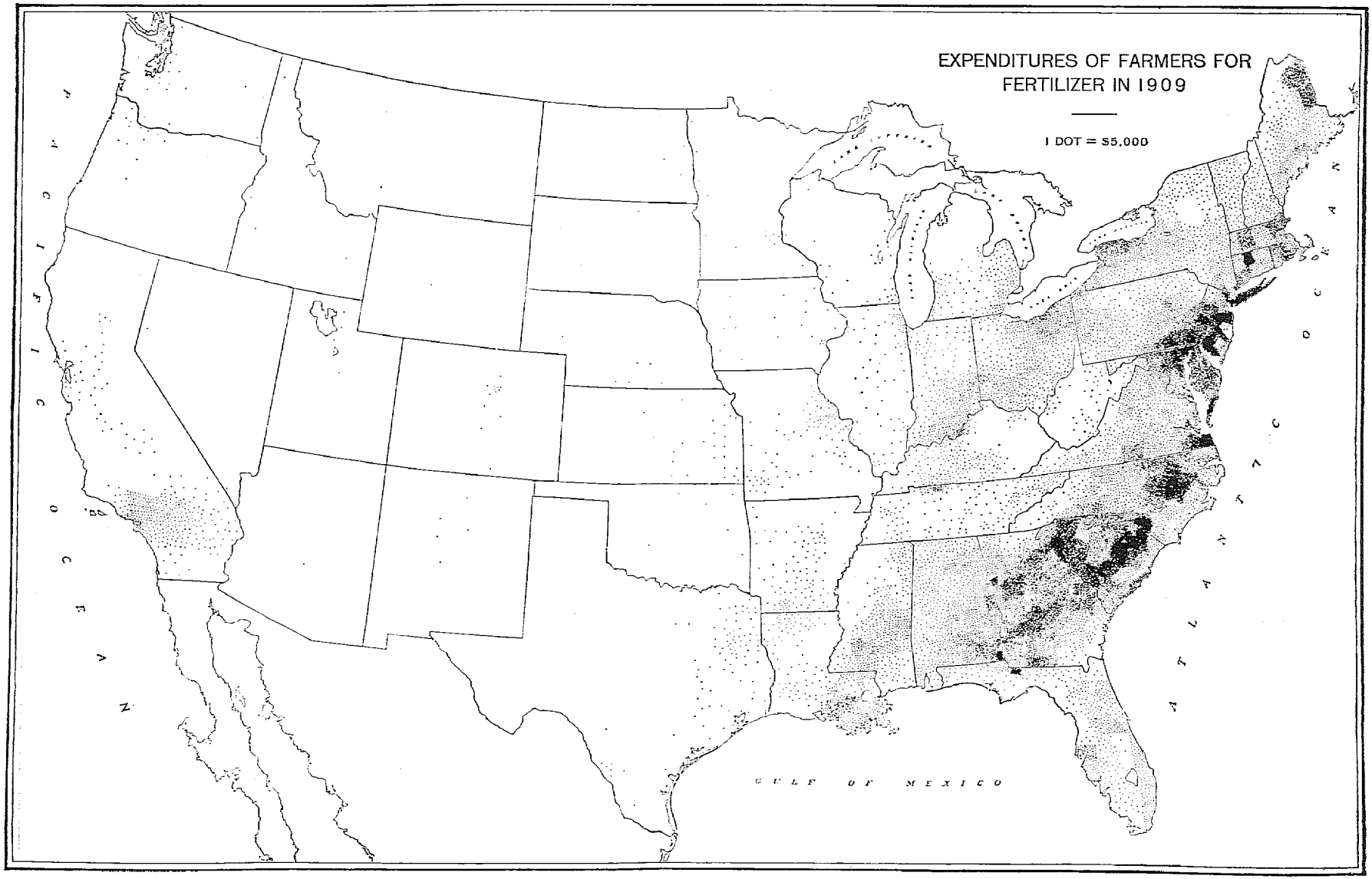
EXPENDITURES OF FARMERS FOR
FERTILIZER IN 1909
1 DOT = $5,000
PACIFIC OCEAN
ATLANTIC OCEAN
GULF OF MEXICO

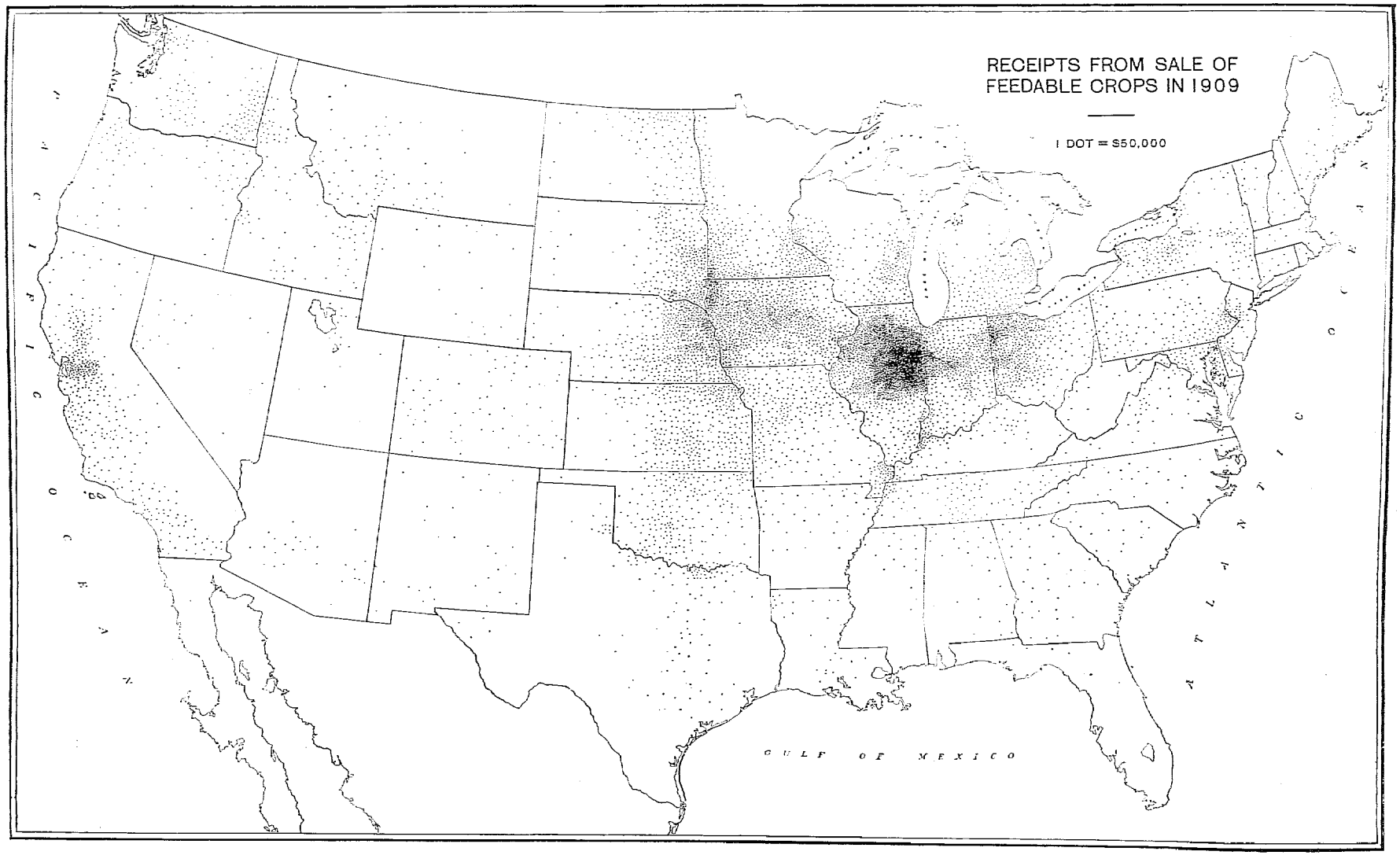
RECEIPTS FROM SALE OF
FEEDABLE CROPS IN 1909
1 DOT = $50,000
GULF OF MEXICO

PLATE NO. 360

CHANGES IN ACREAGE OF ALL CEREALS: 1899-1909

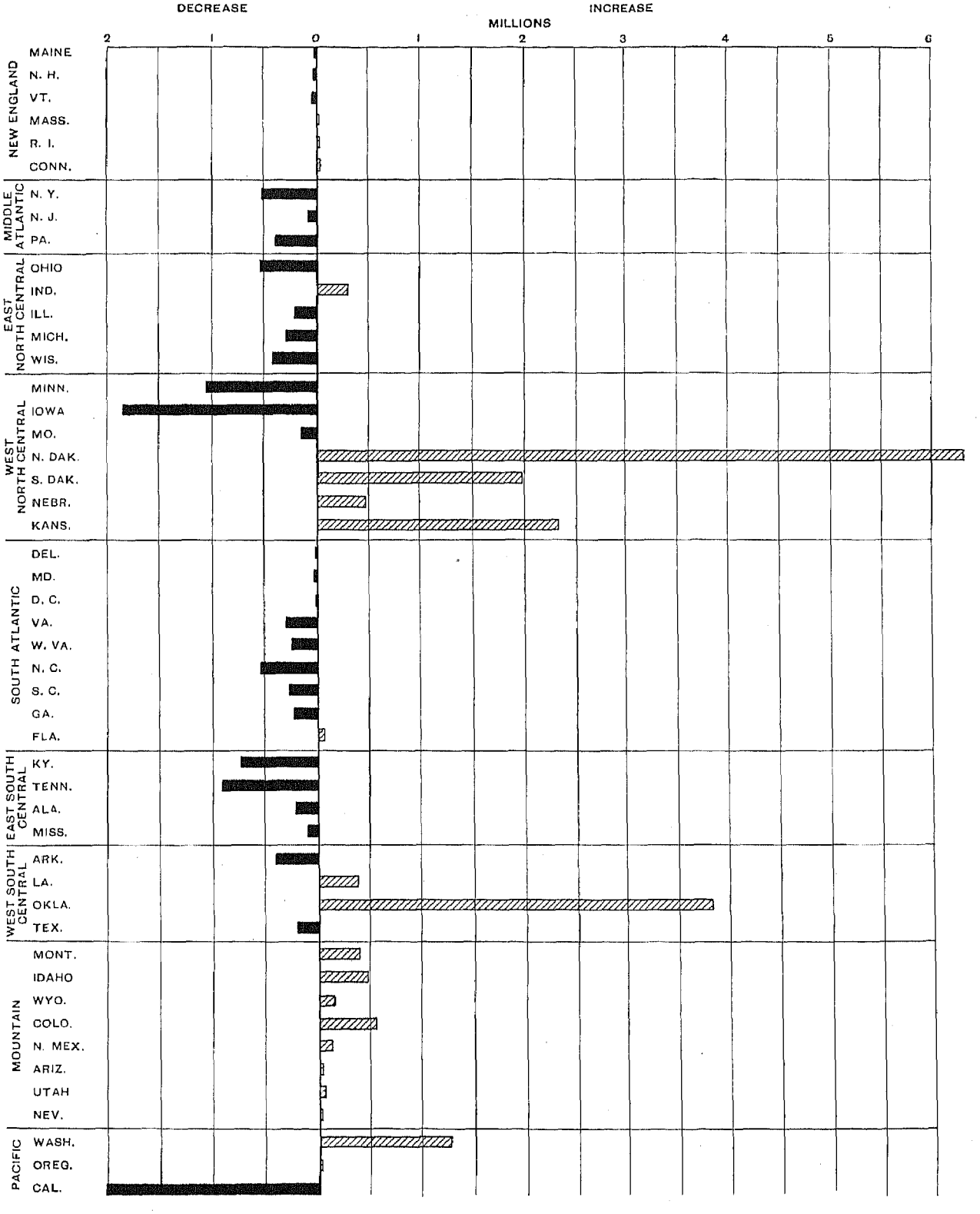

1. CHANGES IN ACREAGE OF ALL CEREALS, BY STATES: 1899–1909

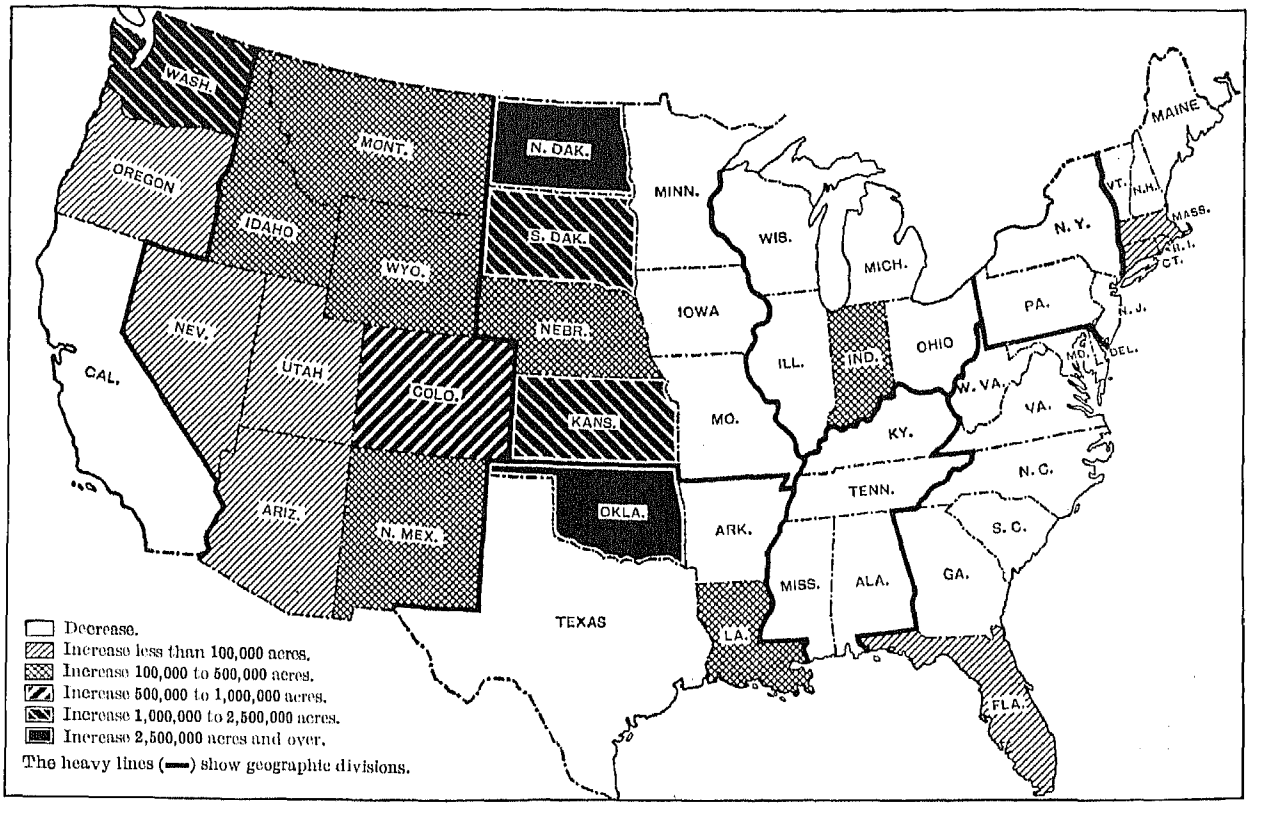

2. ALL CEREALS—ACREAGE, BY STATES: 1909

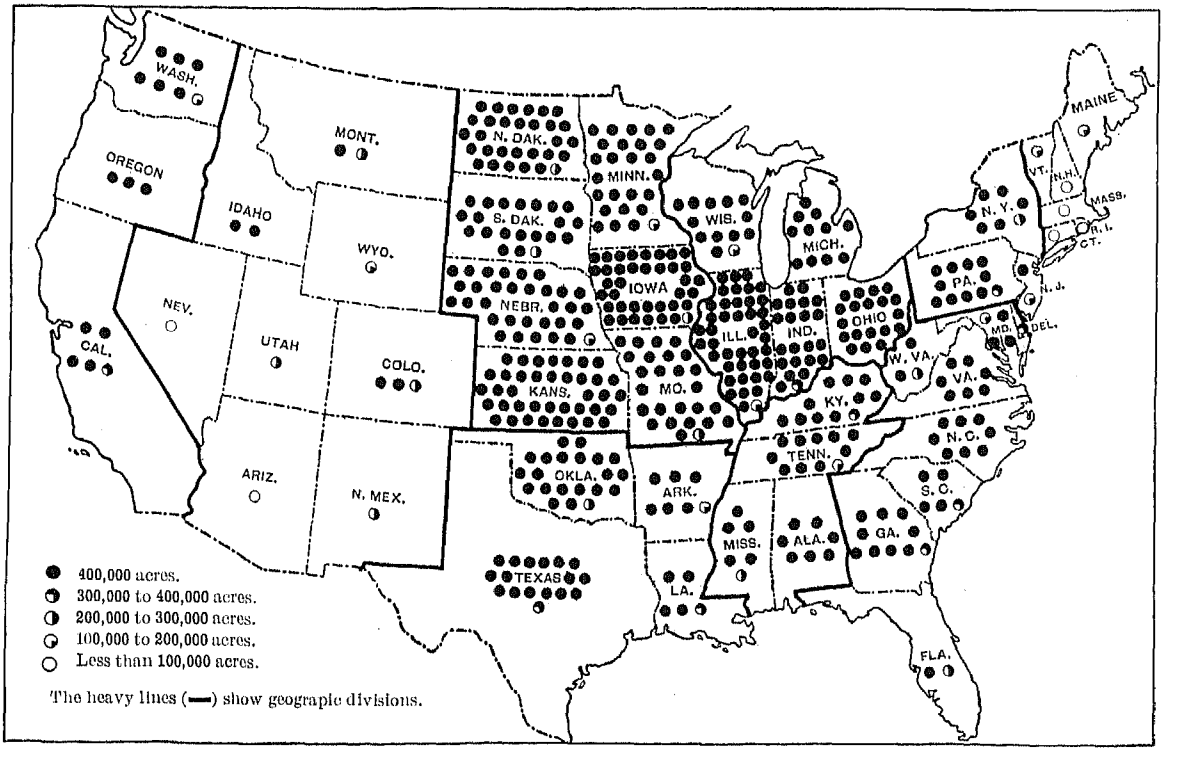

1. CHANGES IN YIELD OF CORN CROP PER ACRE, BY STATES: 1899–1909

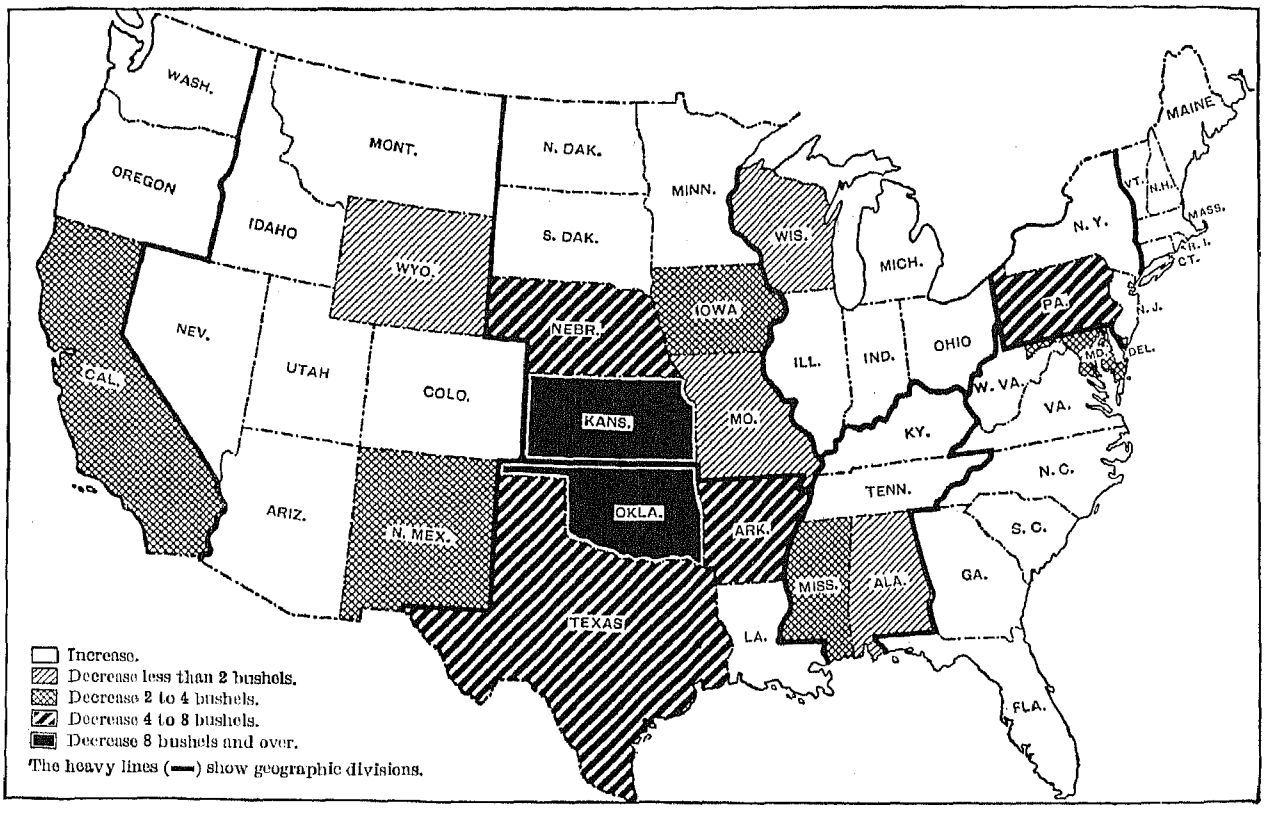

2. CORN—ACREAGE, BY STATES: 1909

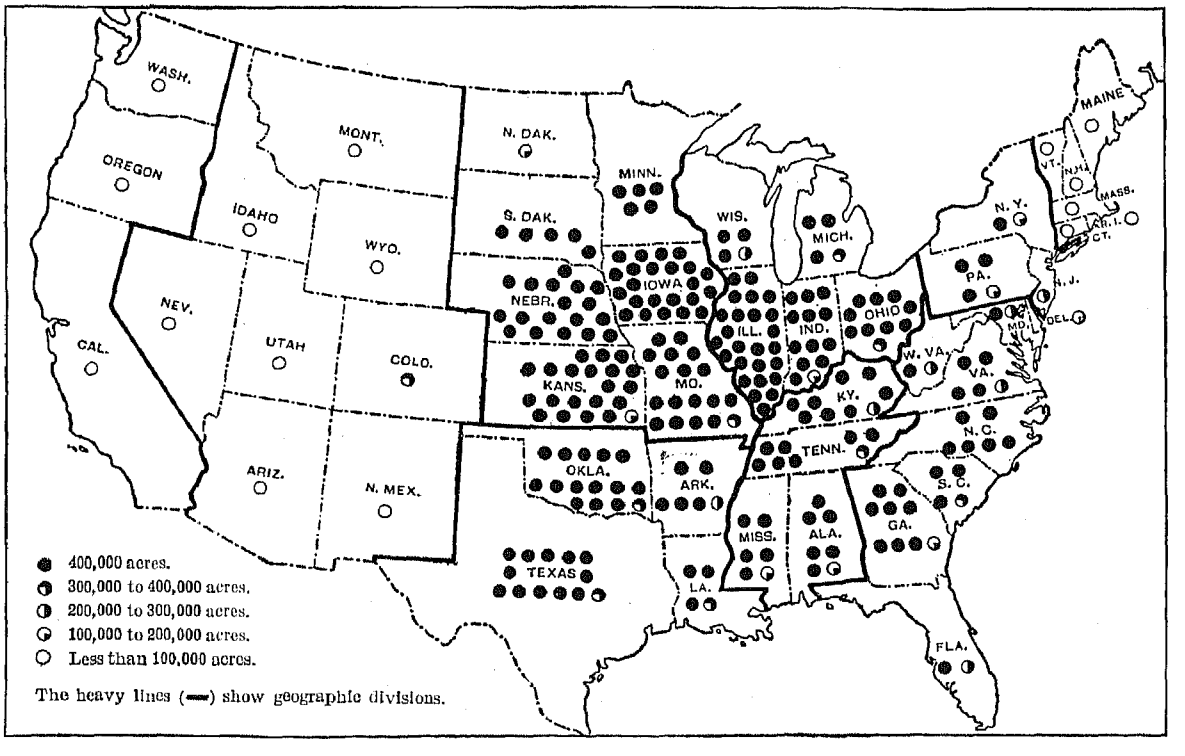

1. WHEAT—ACREAGE, BY STATES: 1909

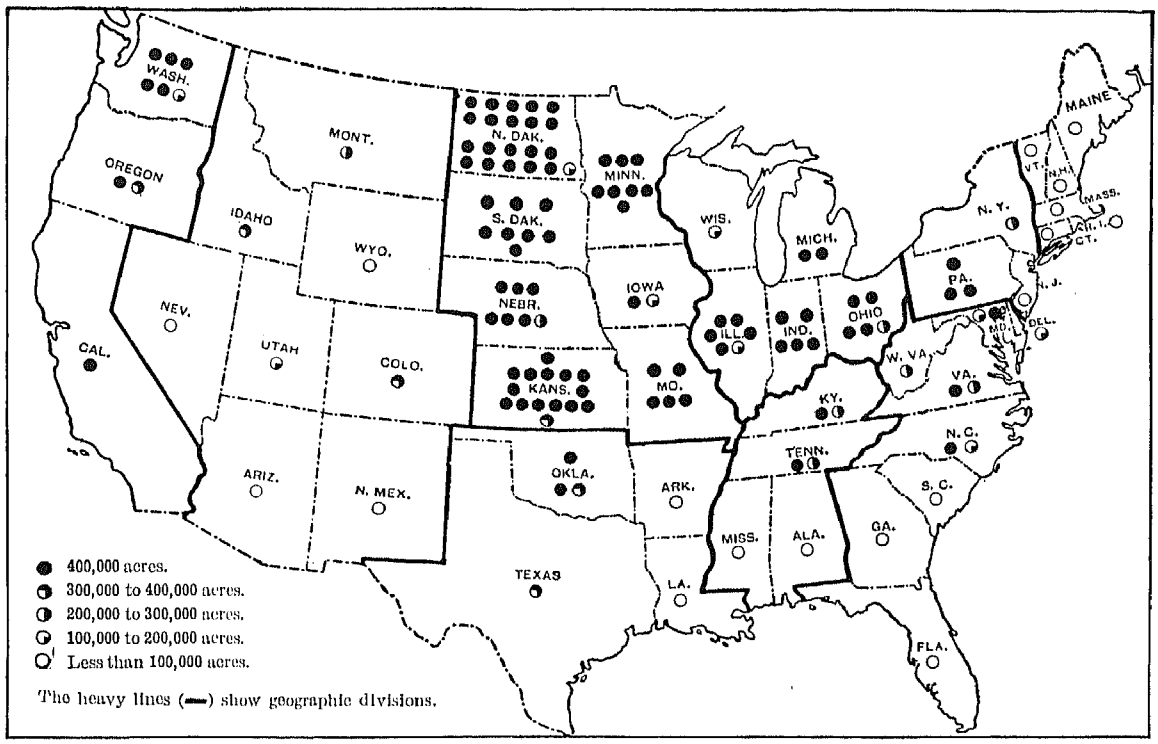

2. OATS—ACREAGE, BY STATES: 1909

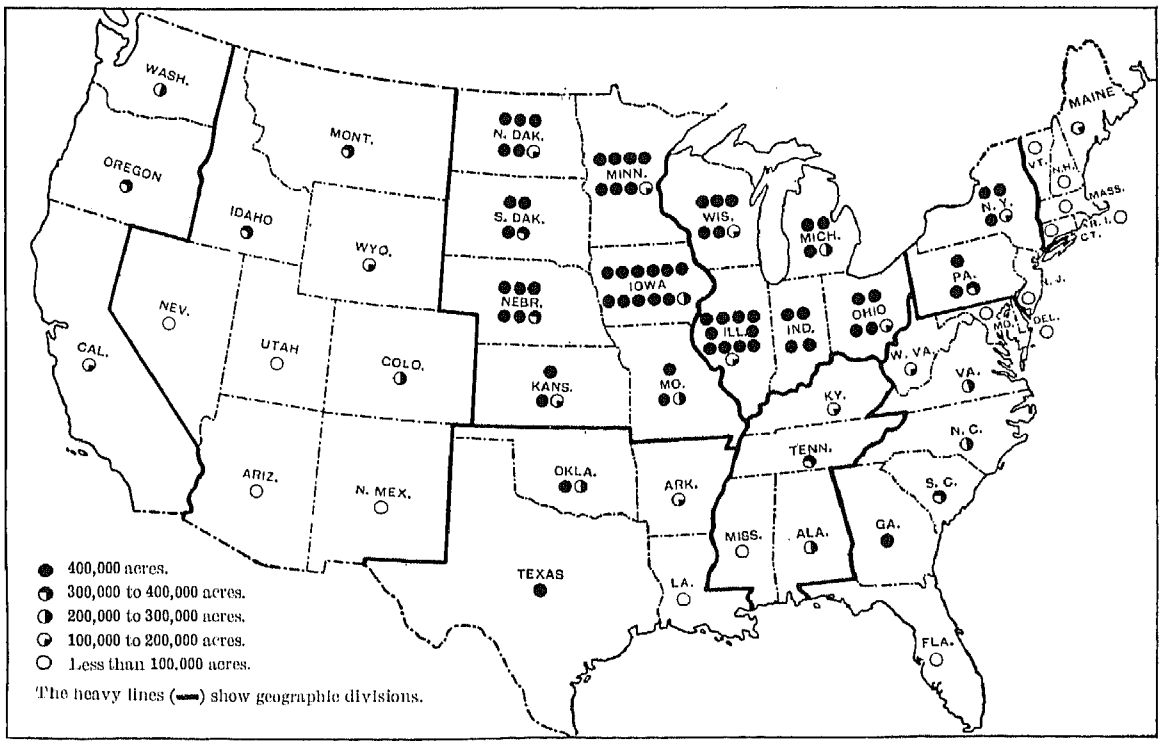

PLATE NO. 364

1. PRODUCTION OF CORN: 1909 AND 1899

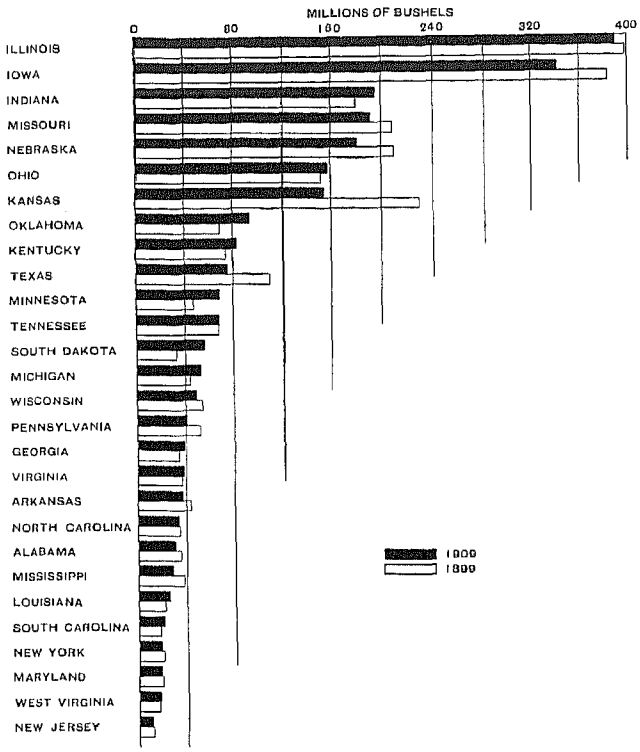

2. PRODUCTION OF WHEAT: 1909 AND 1899

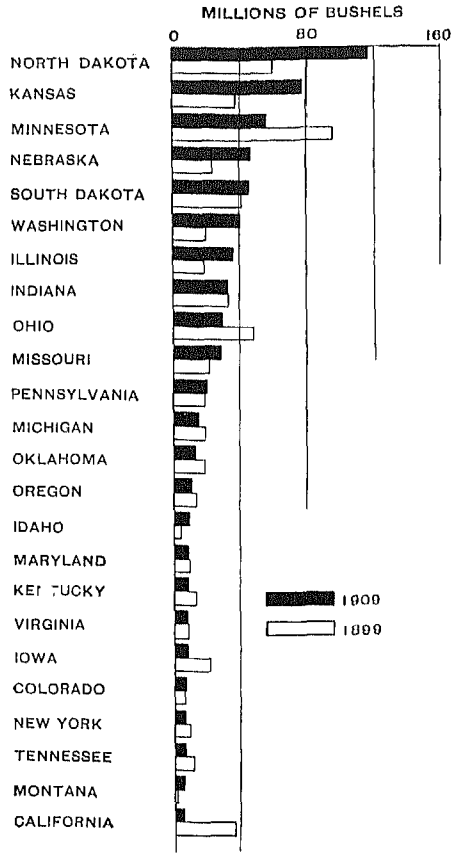

3. PRODUCTION OF OATS: 1909 AND 1899

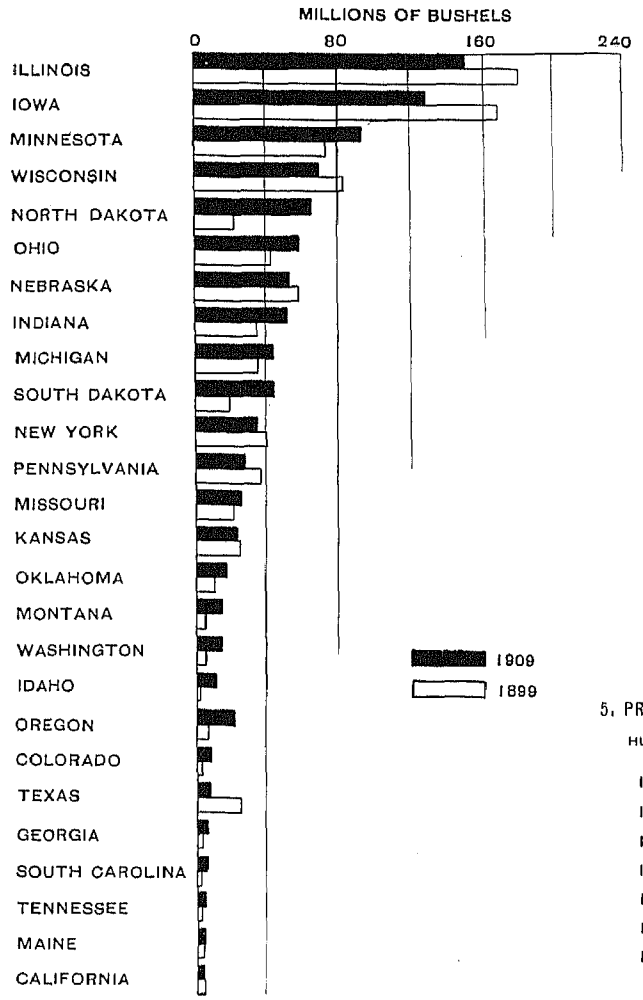

4. PRODUCTION OF CORN: 1849-1909



5. PRODUCTION OF WHEAT: 1849-1909

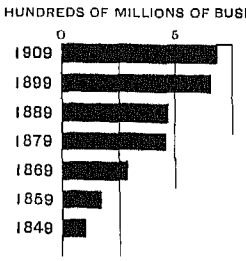

6. PRODUCTION OF OATS: 1849-1909

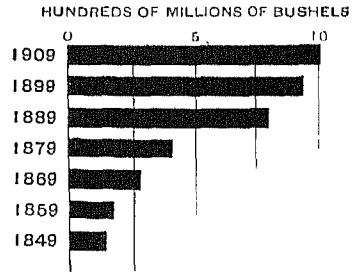

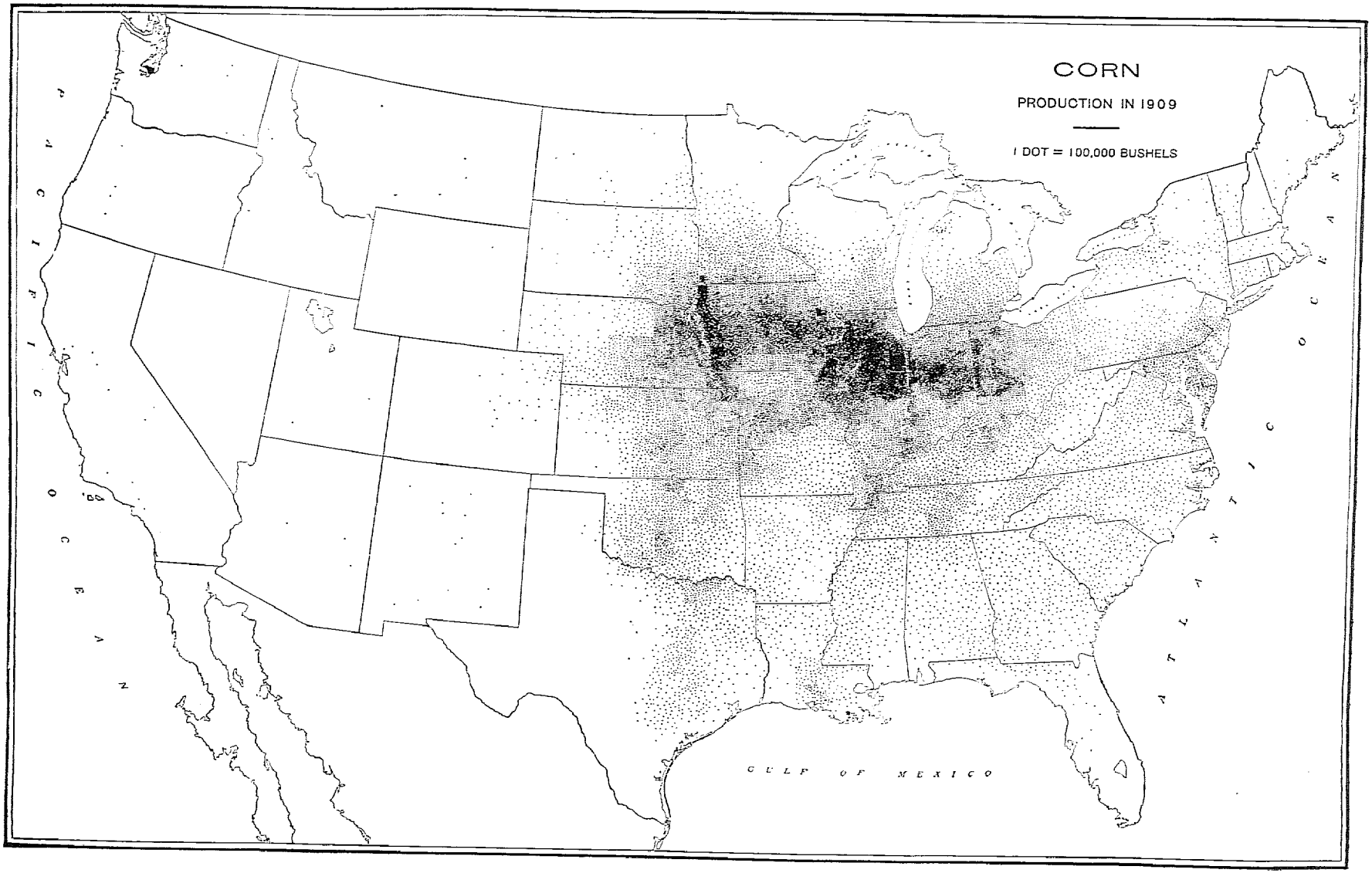
CORN
PRODUCTION IN 1909
1 DOT = 100,000 BUSHELS
PACIFIC OCEAN
ATLANTIC OCEAN
GULF OF MEXICO

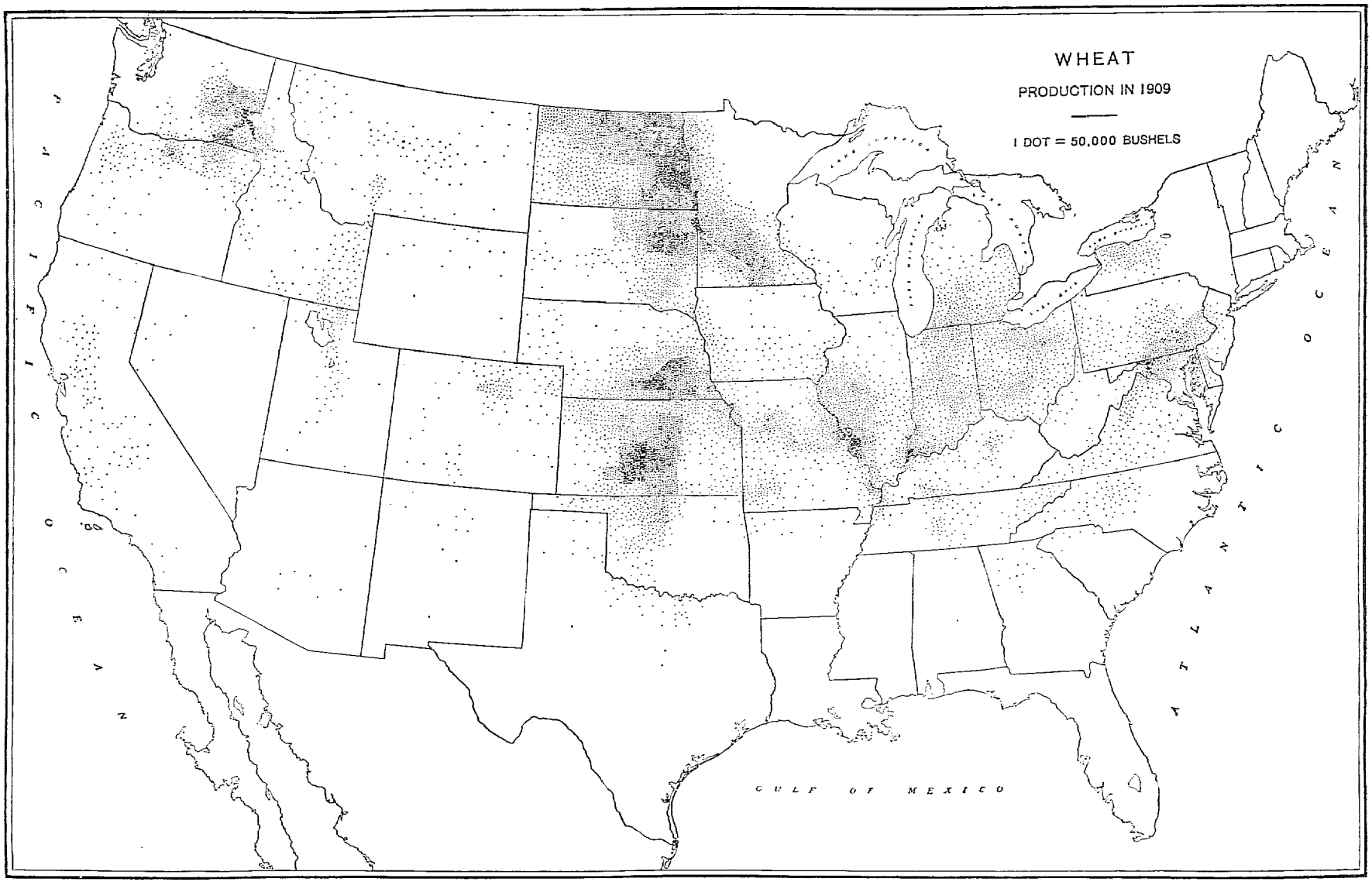
WHEAT
PRODUCTION IN 1909
1 DOT = 50,000 BUSHELS
PACIFIC OCEAN
ATLANTIC OCEAN
GULF OF MEXICO

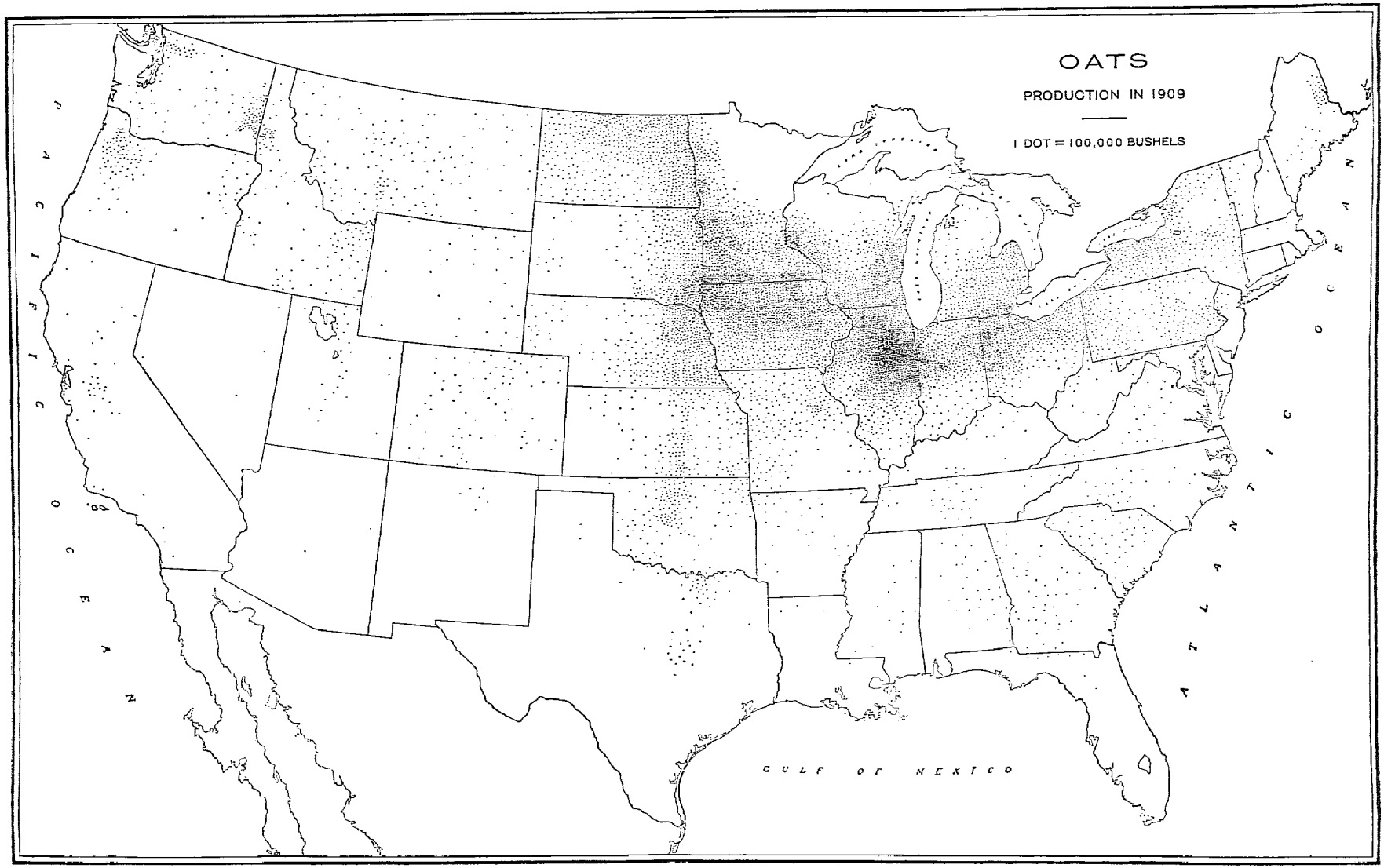
OATS
PRODUCTION IN 1909
1 DOT = 100,000 BUSHELS
PACIFIC OCEAN
ATLANTIC OCEAN
GULF OF MEXICO

1. PRODUCTION OF BARLEY: 1909 AND 1899

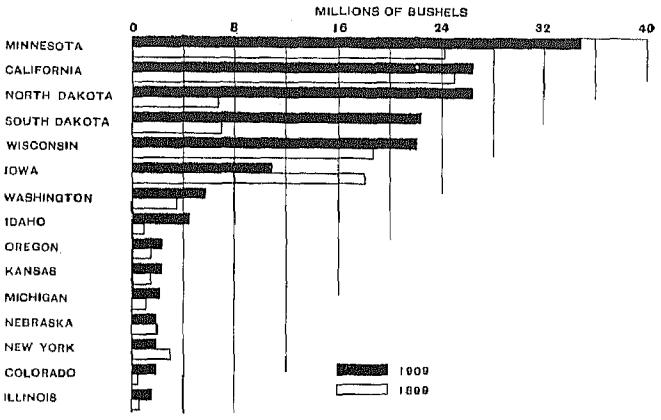

2. PRODUCTION OF RYE: 1909 AND 1899

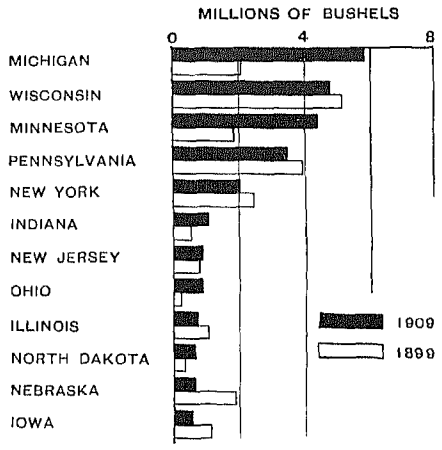

3. PRODUCTION OF BUCKWHEAT: 1909 AND 1899

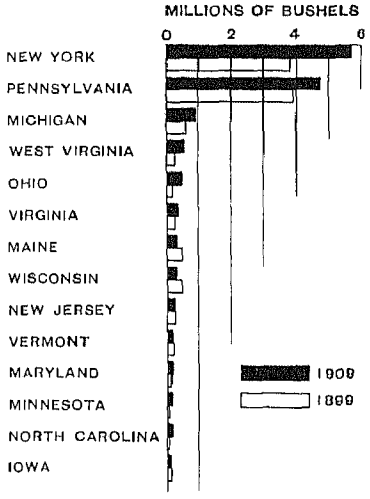

4. PRODUCTION OF TOBACCO: 1909 AND 1899

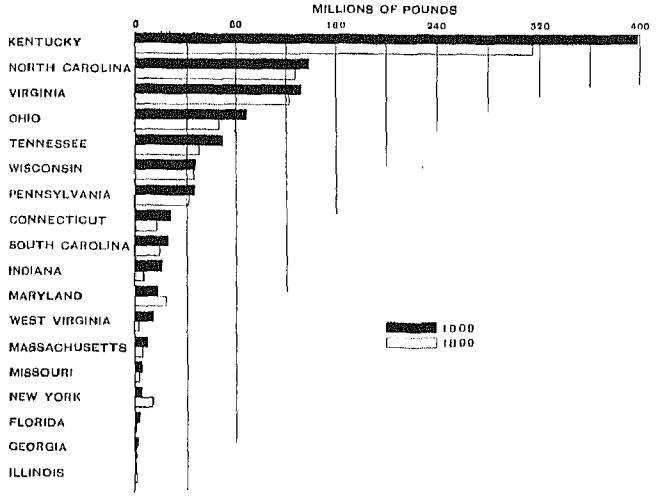

5. HAY AND FORAGE—ACREAGE, BY STATES: 1909

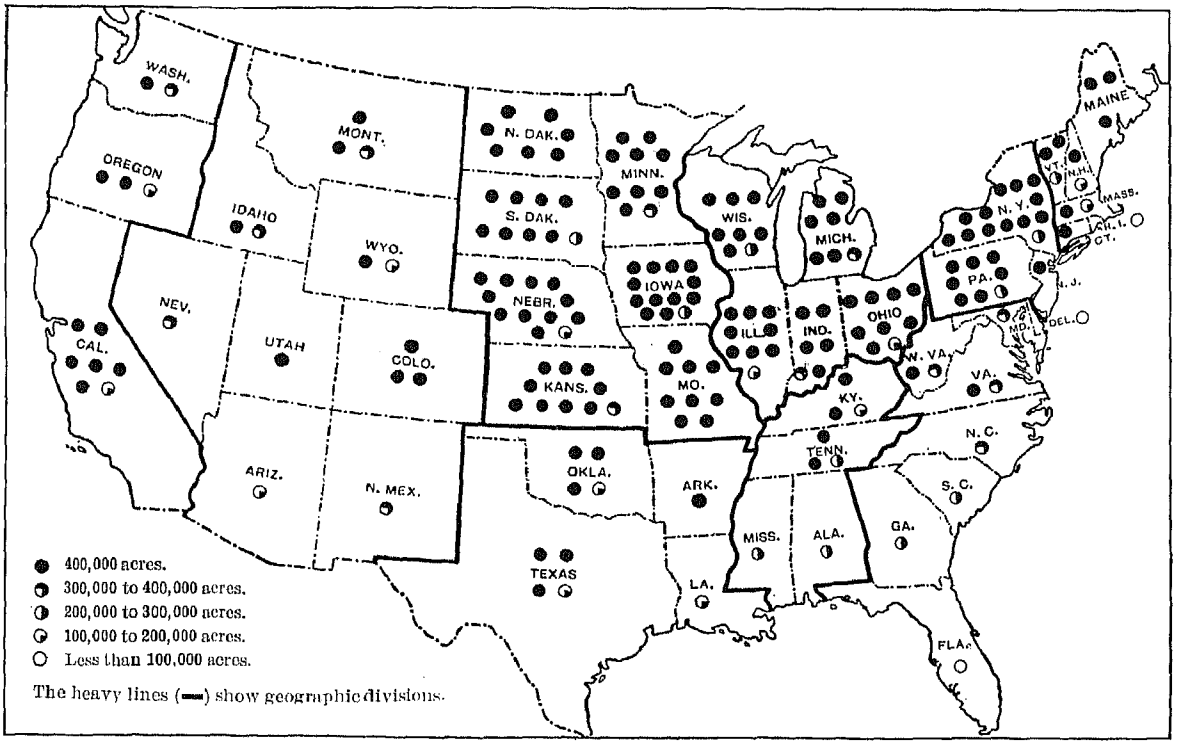

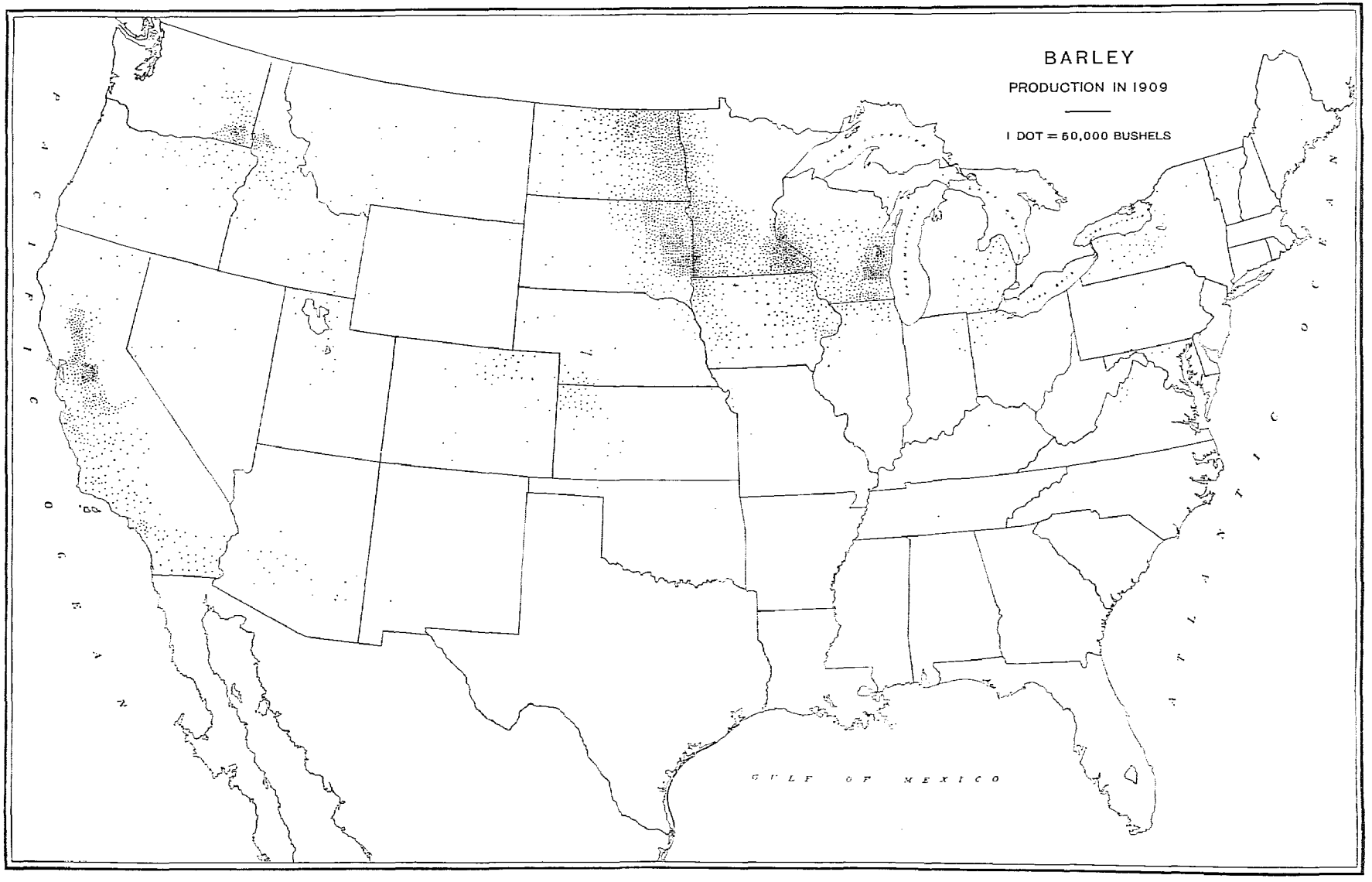
BARLEY
PRODUCTION IN 1909
1 DOT = 50,000 BUSHELS
GULF OF MEXICO

PLATE NO. 368

1. PRODUCTION OF BARLEY: 1909 AND 1899

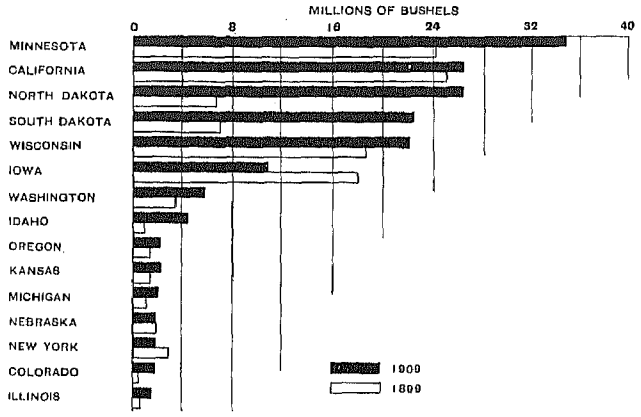

2. PRODUCTION OF RYE: 1909 AND 1899

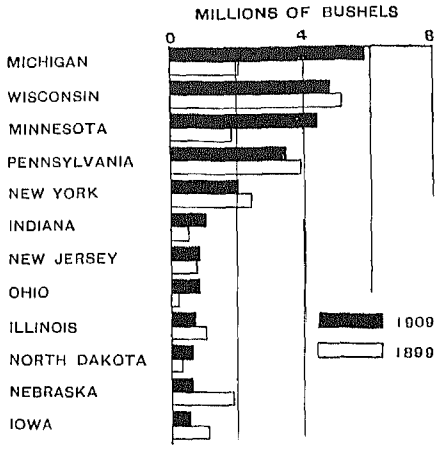

3. PRODUCTION OF BUCKWHEAT: 1909 AND 1899

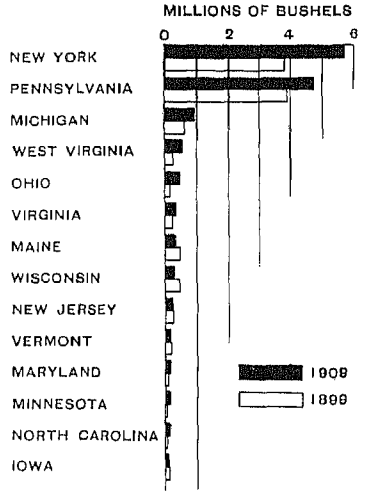

4. PRODUCTION OF TOBACCO: 1909 AND 1899

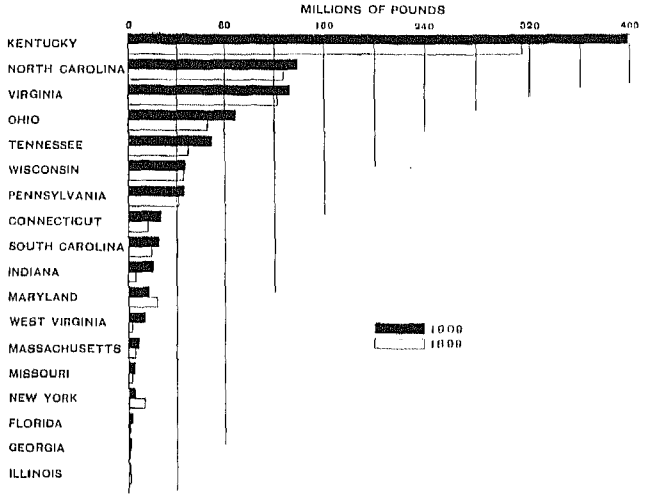

5. HAY AND FORAGE—ACREAGE, BY STATES: 1909

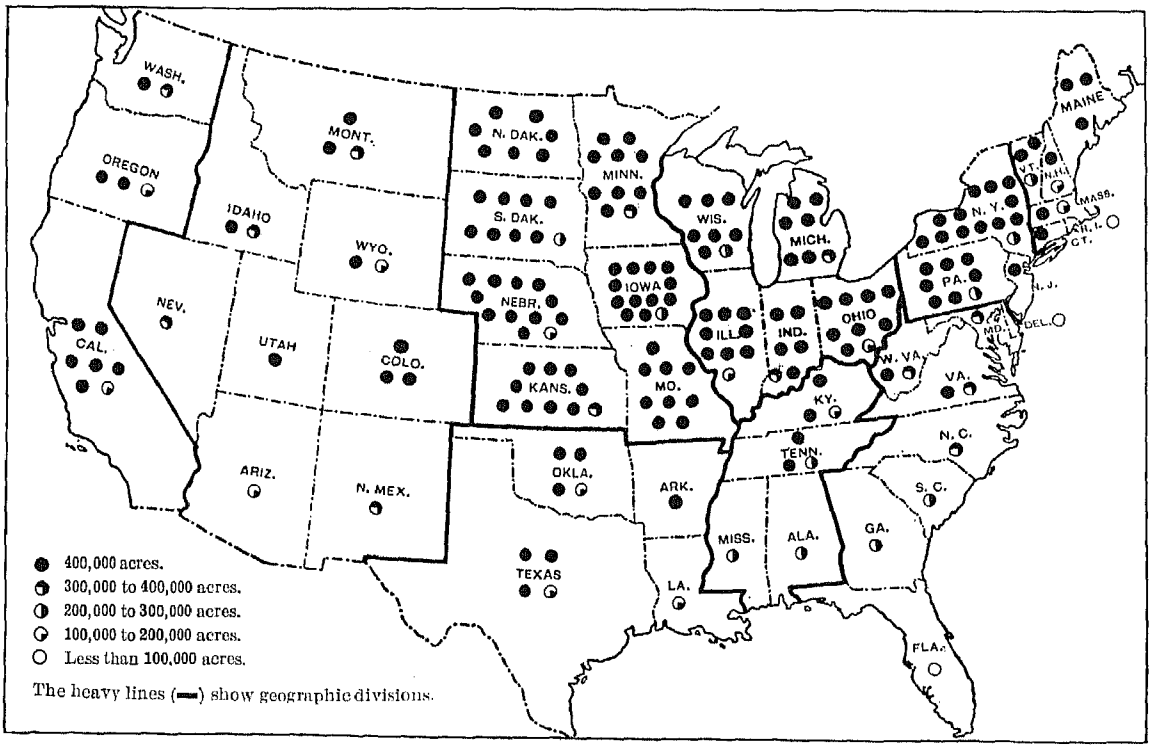

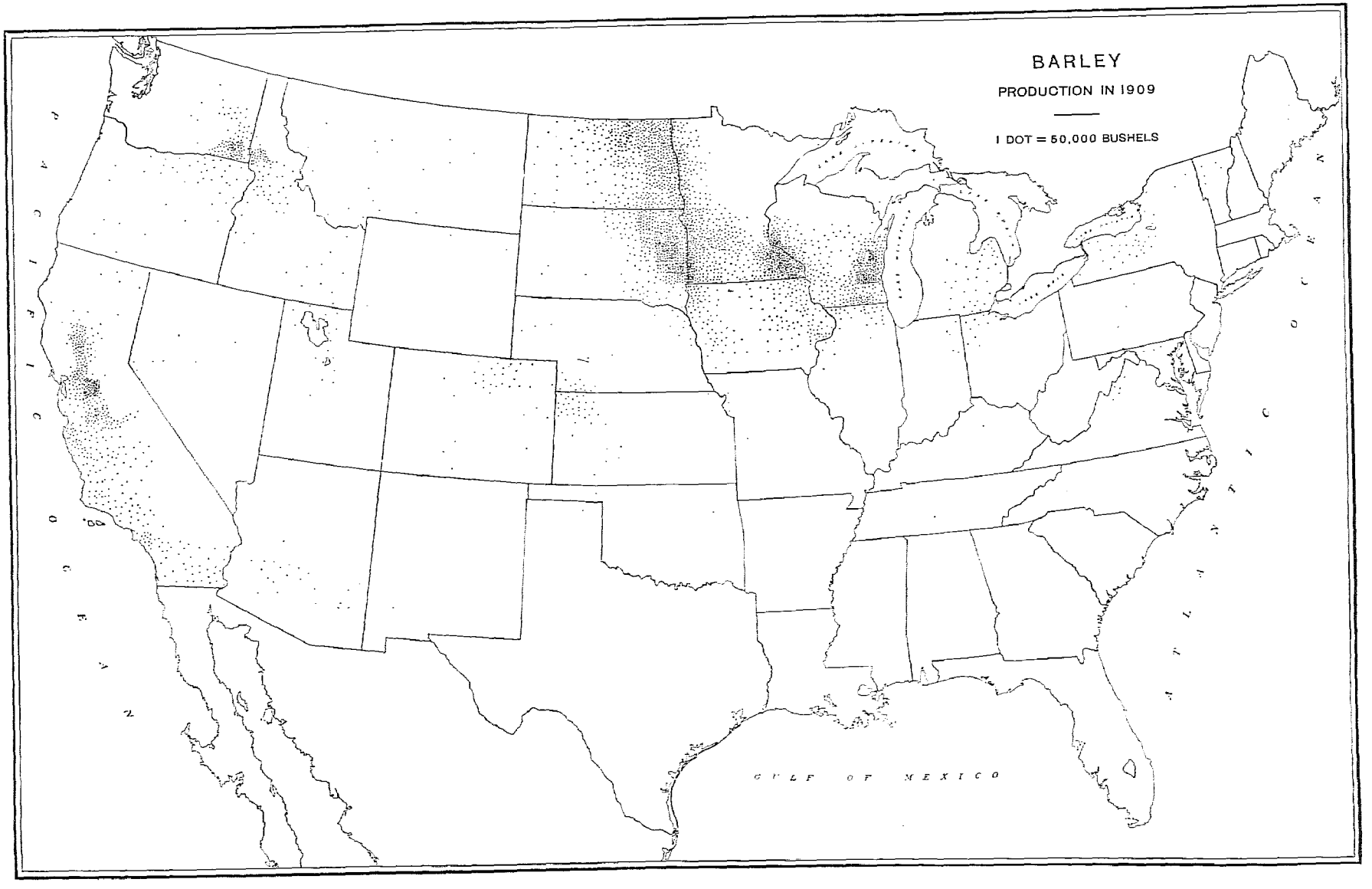
BARLEY
PRODUCTION IN 1909
1 DOT = 50,000 BUSHELS
GULF OF MEXICO

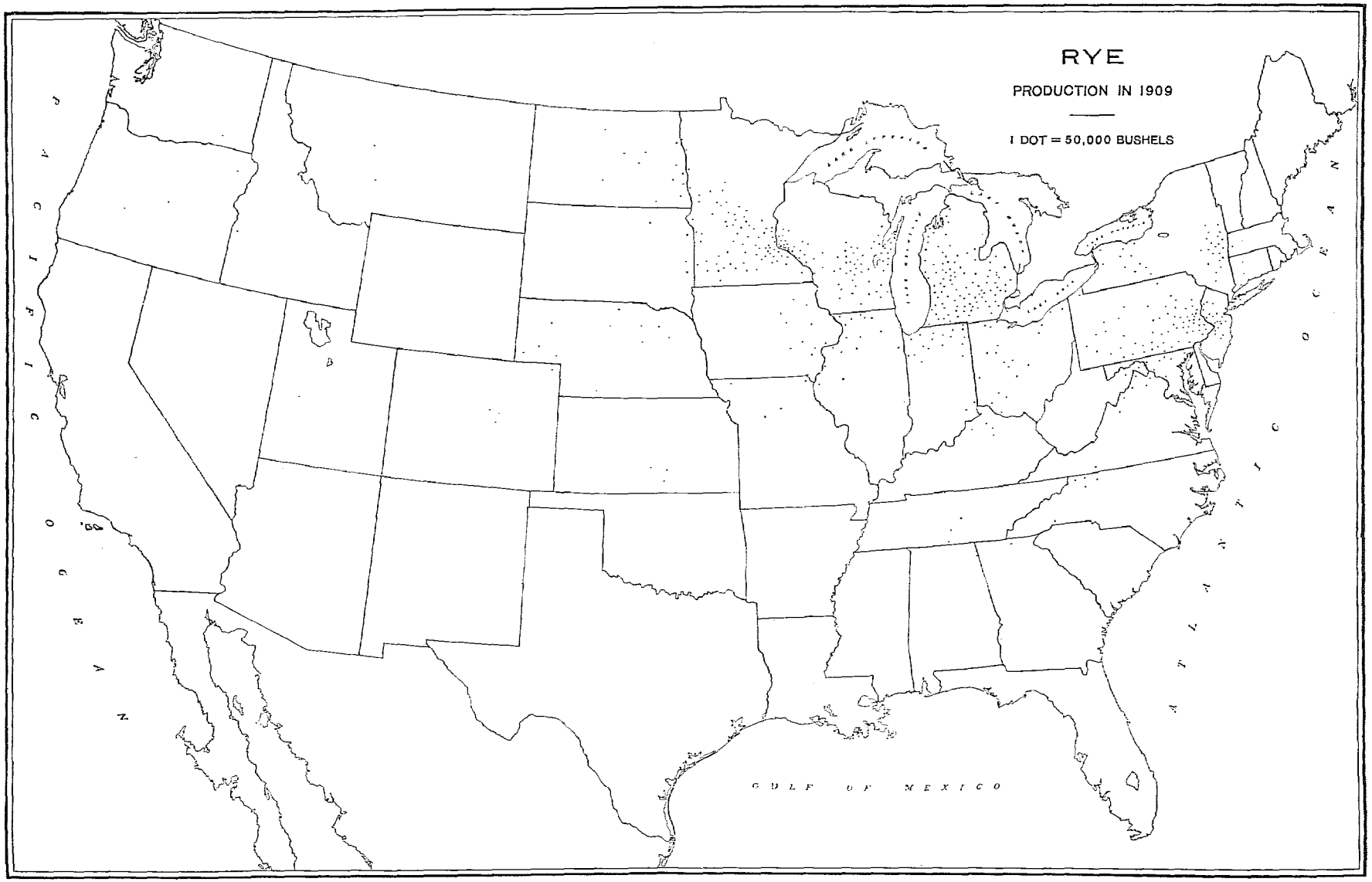
RYE
PRODUCTION IN 1909
1 DOT = 50,000 BUSHELS
PACIFIC OCEAN
ATLANTIC OCEAN
GULF OF MEXICO

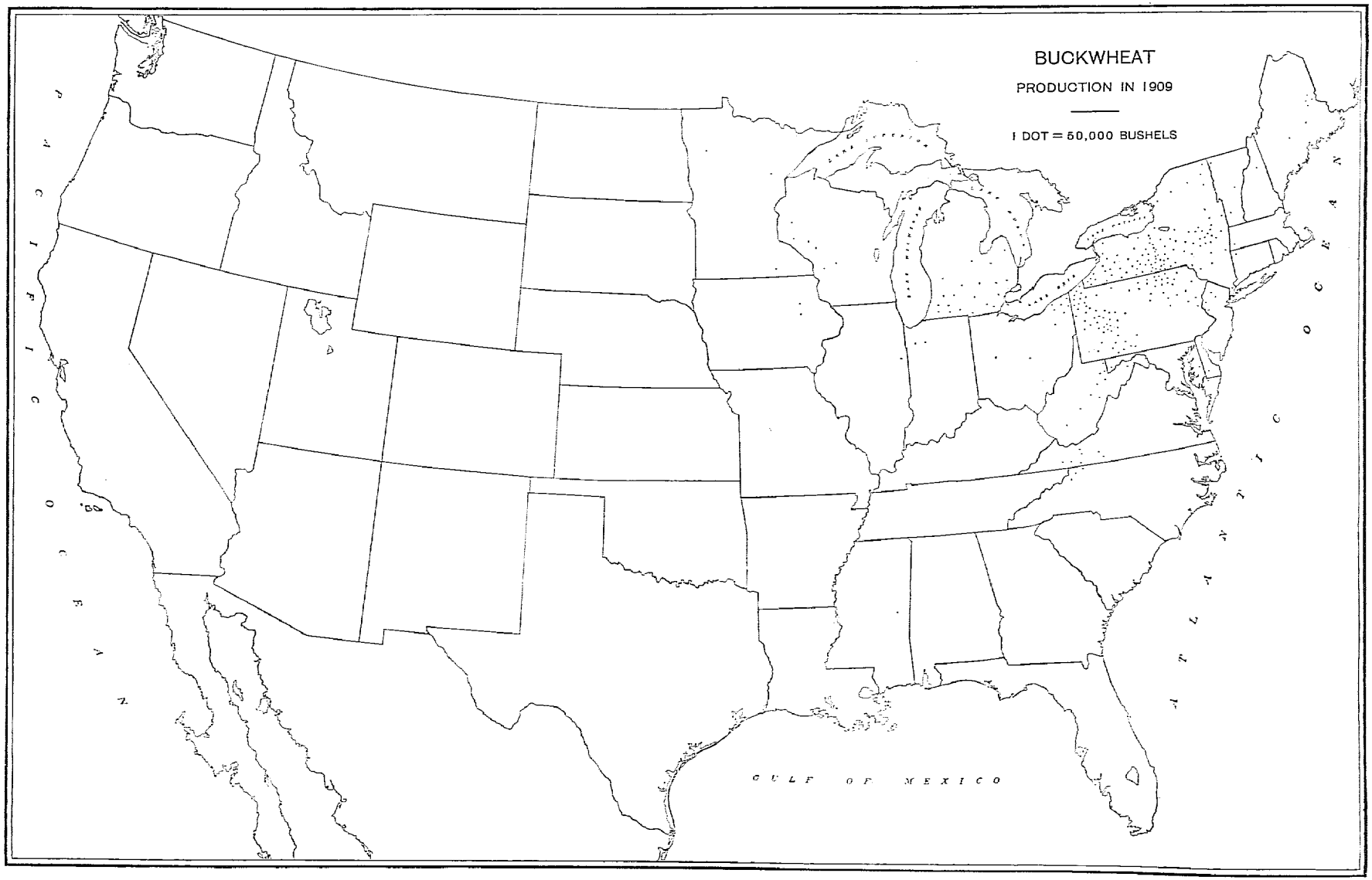
BUCKWHEAT
PRODUCTION IN 1909
1 DOT = 50,000 BUSHELS
PACIFIC OCEAN
ATLANTIC OCEAN
GULF OF MEXICO

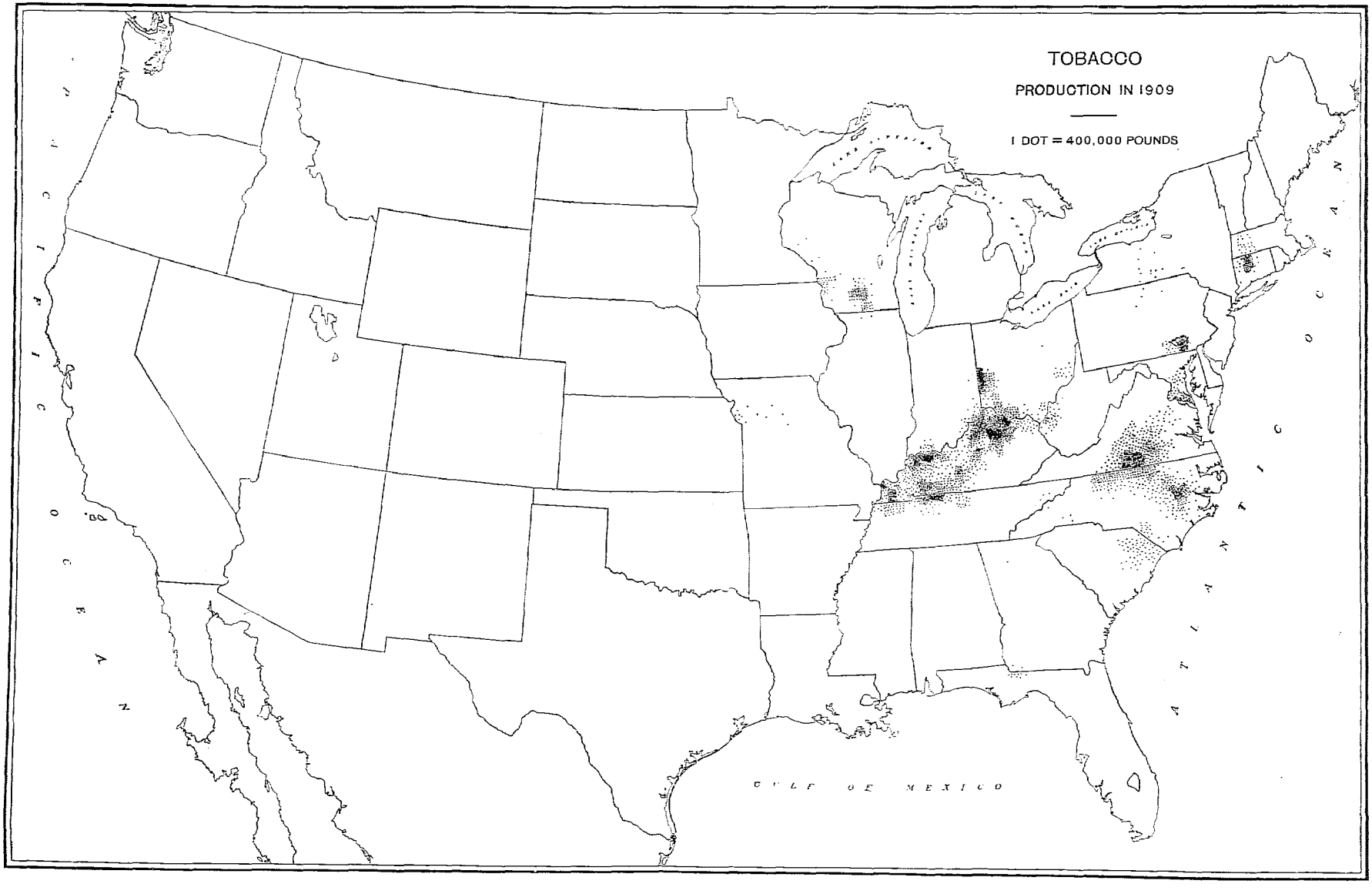
TOBACCO
PRODUCTION IN 1909
1 DOT = 400,000 POUNDS
PACIFIC OCEAN
ATLANTIC OCEAN
GULF OF MEXICO

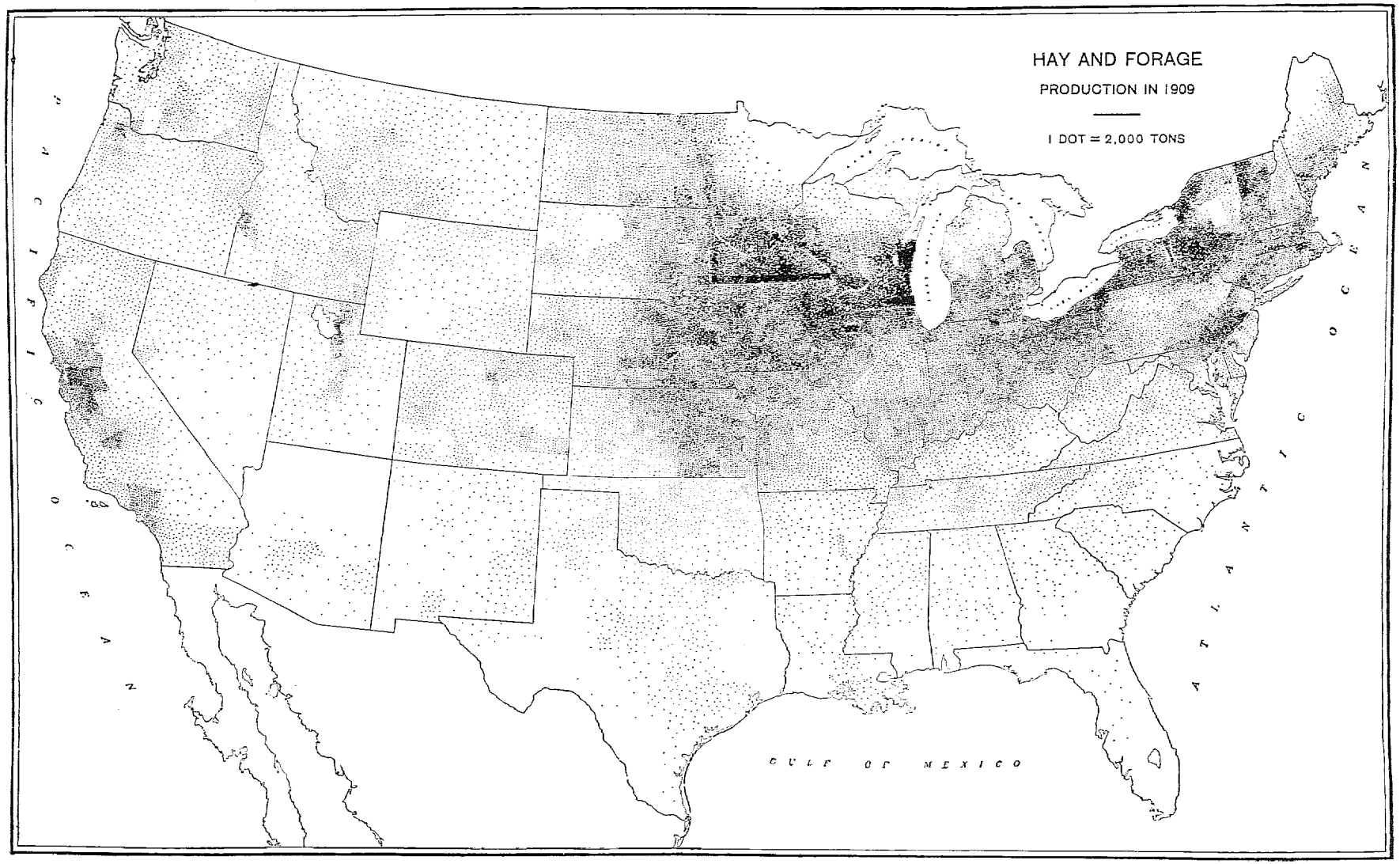
HAY AND FORAGE
PRODUCTION IN 1909
1 DOT = 2,000 TONS
PACIFIC OCEAN
ATLANTIC OCEAN
GULF OF MEXICO

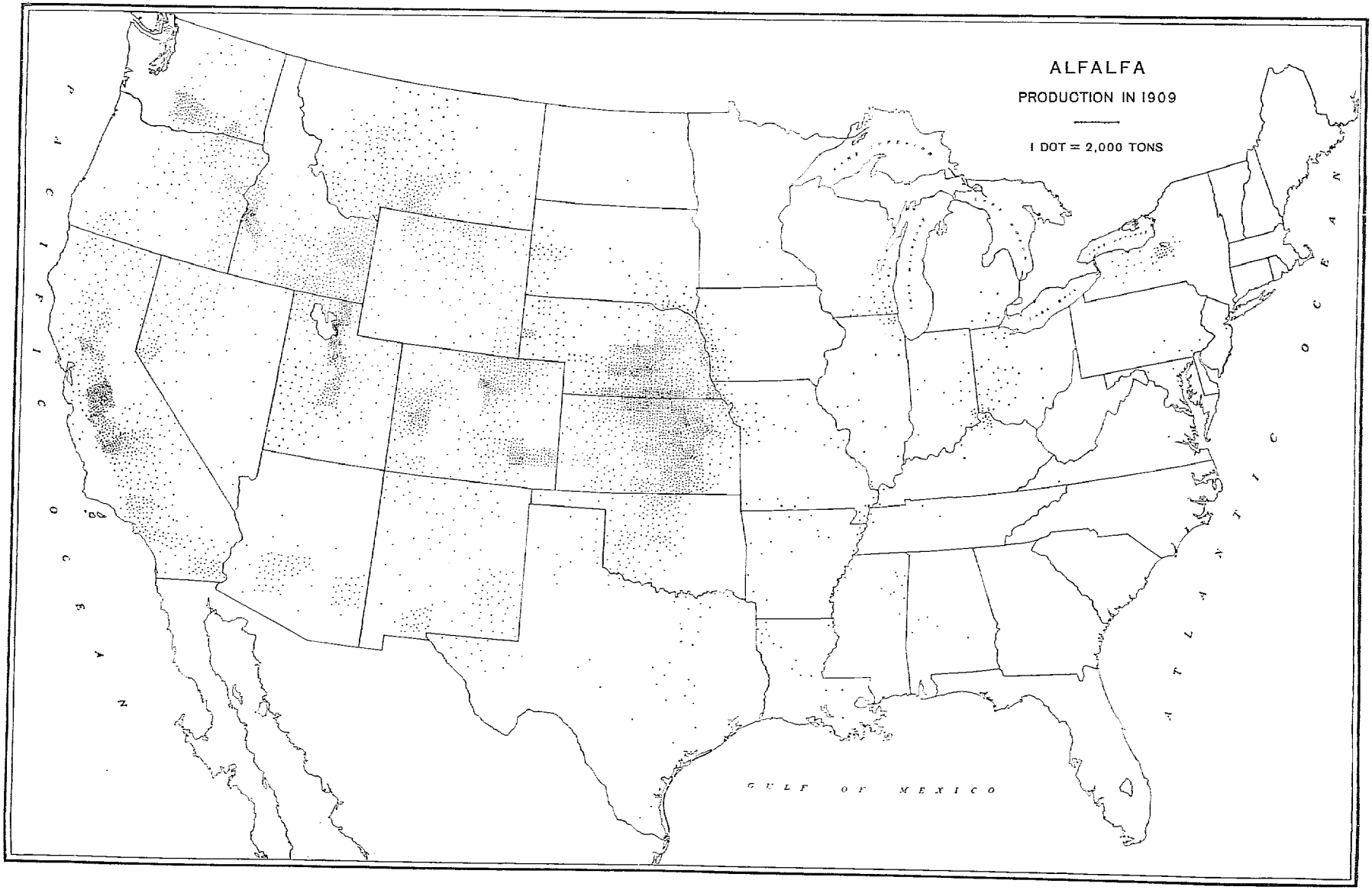
ALFALFA
PRODUCTION IN 1909
1 DOT = 2,000 TONS
PACIFIC OCEAN
ATLANTIC OCEAN
GULF OF MEXICO

1. PRODUCTION OF POTATOES: 1909 AND 1899

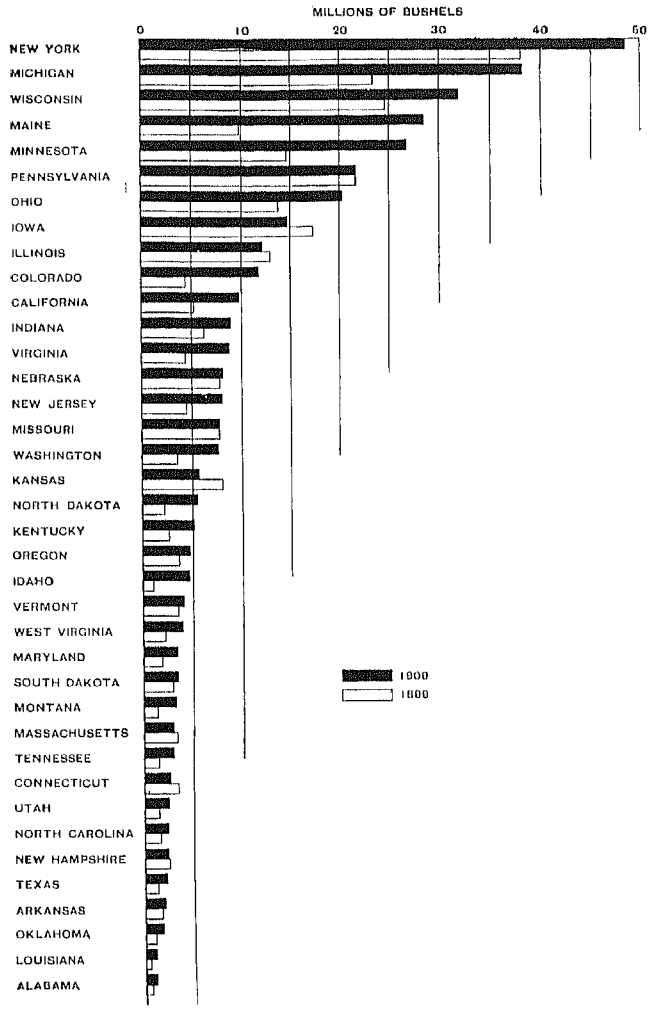

2. PRODUCTION OF SWEET POTATOES AND YAMS: 1909 AND 1899

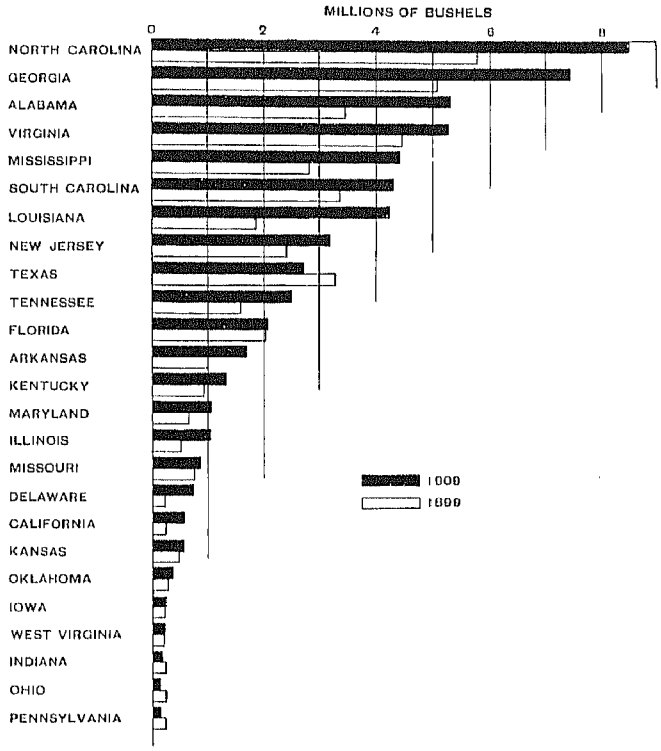

3. PRODUCTION OF COTTON: 1849-1909



4. PRODUCTION OF COTTON: 1909 AND 1899

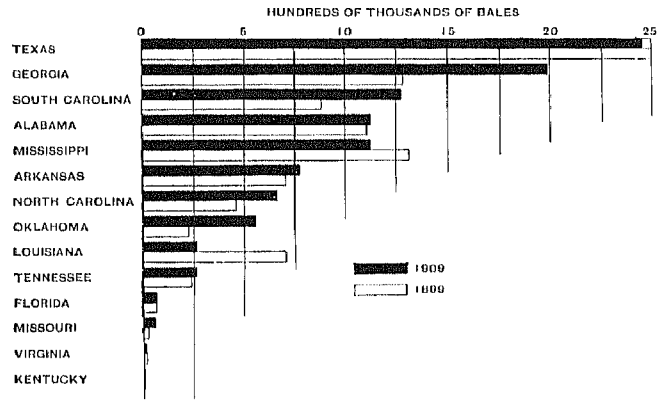

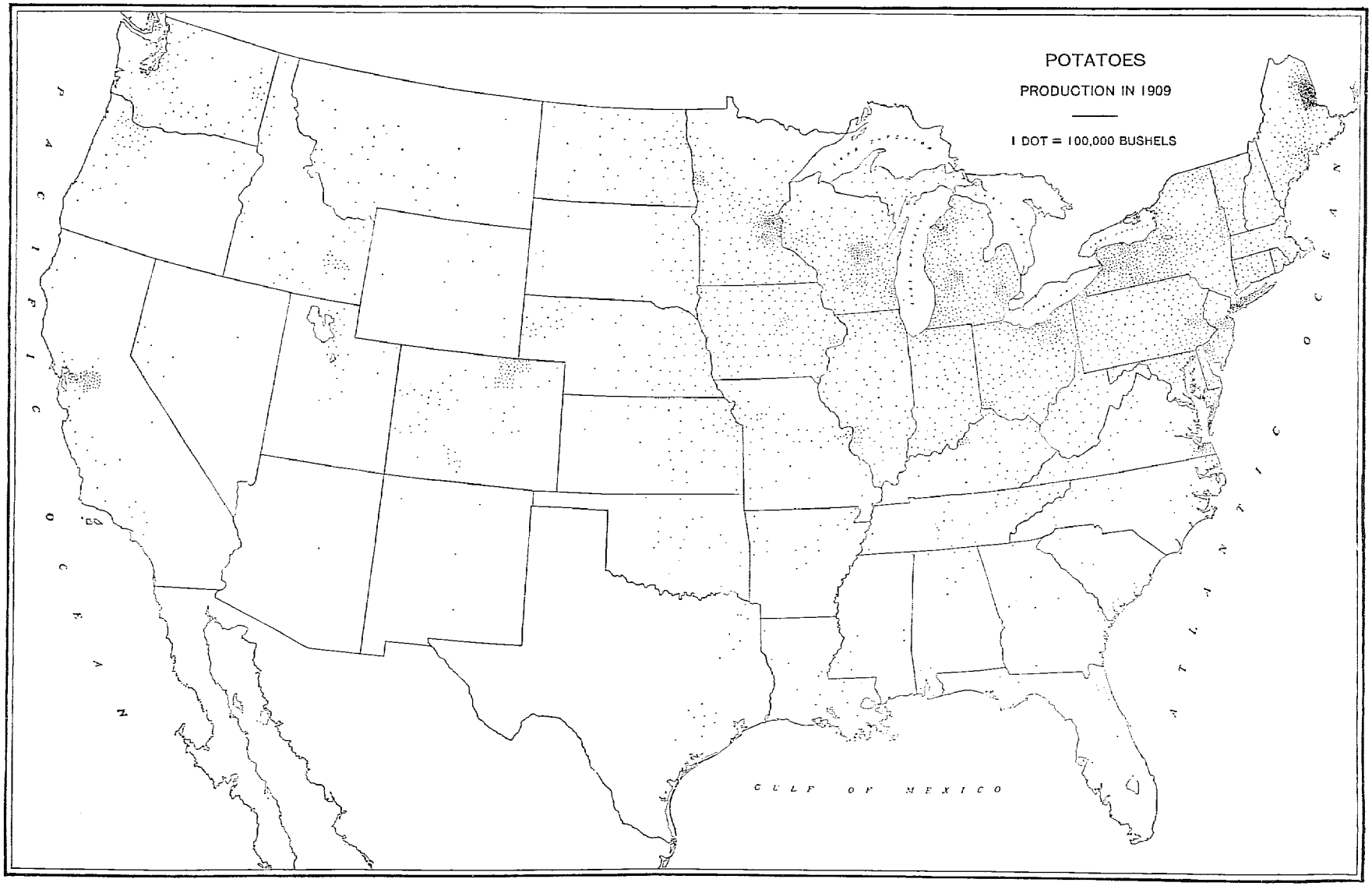
POTATOES
PRODUCTION IN 1909
1 DOT = 100,000 BUSHELS
PACIFIC OCEAN
ATLANTIC OCEAN
GULF OF MEXICO

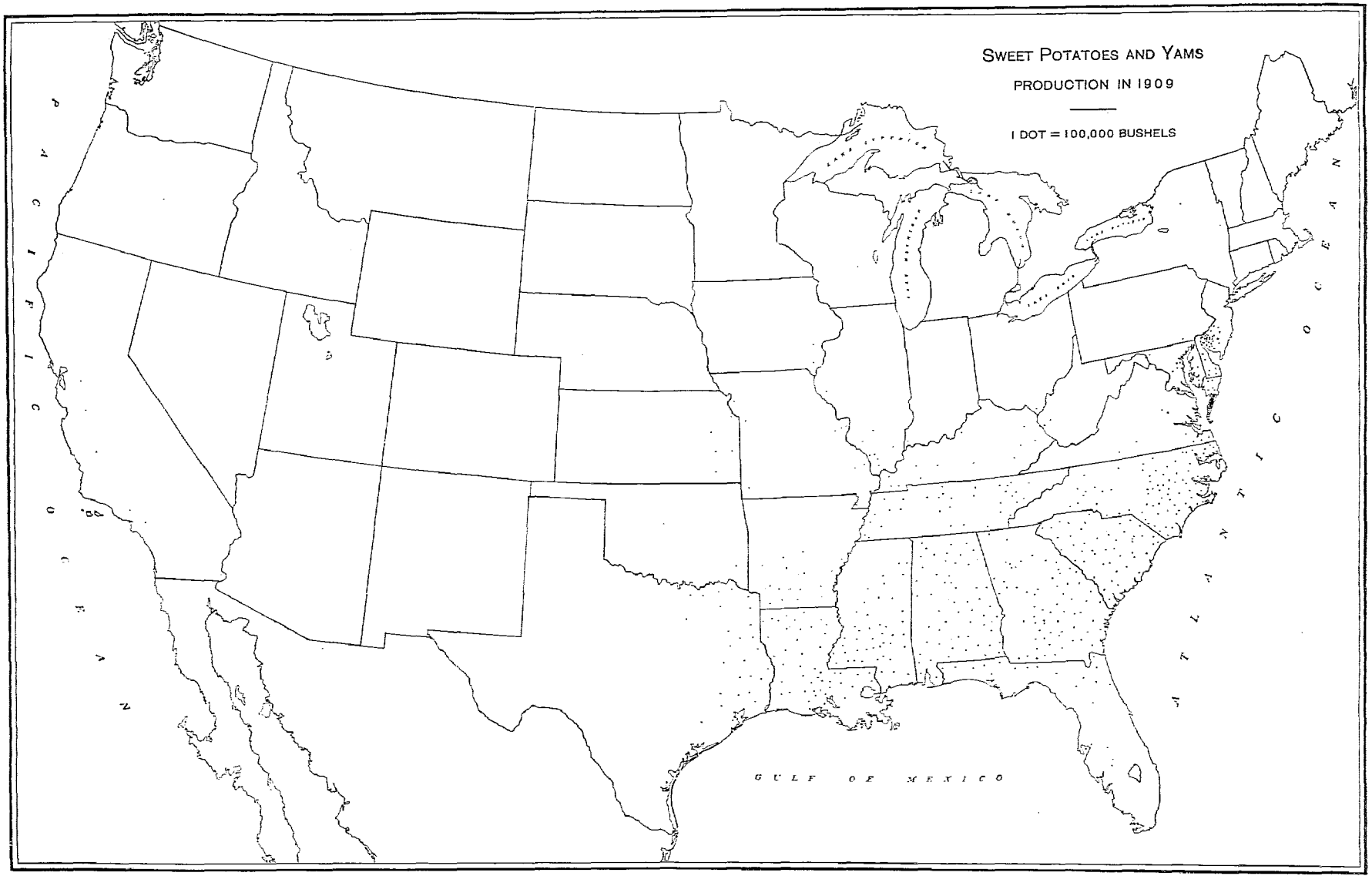
SWEET POTATOES AND YAMS
PRODUCTION IN 1909
1 DOT = 100,000 BUSHELS
PACIFIC OCEAN
ATLANTIC OCEAN
GULF OF MEXICO

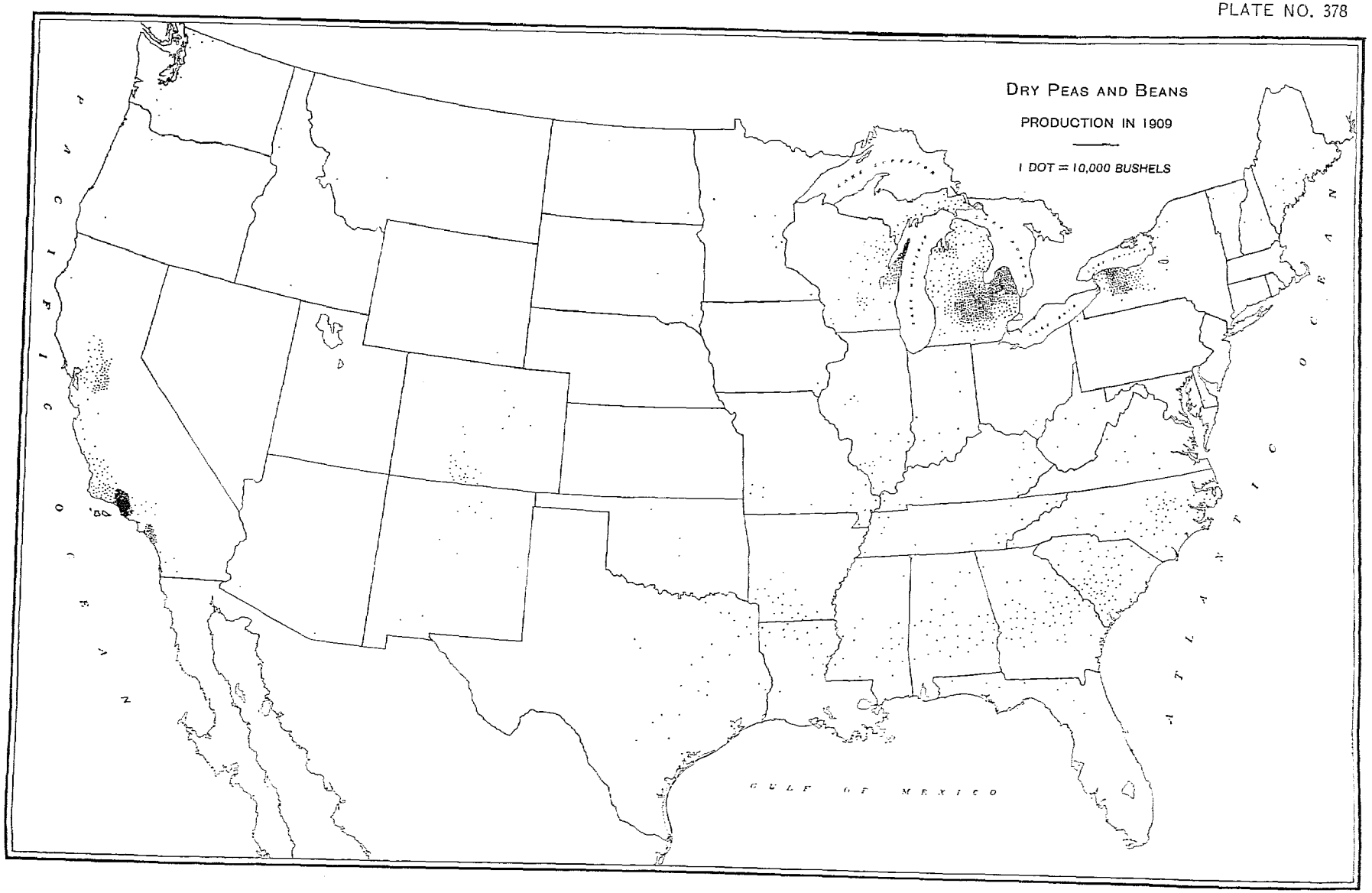
DRY PEAS AND BEANS
PRODUCTION IN 1909
1 DOT = 10,000 BUSHELS
PACIFIC OCEAN
ATLANTIC OCEAN
GULF OF MEXICO

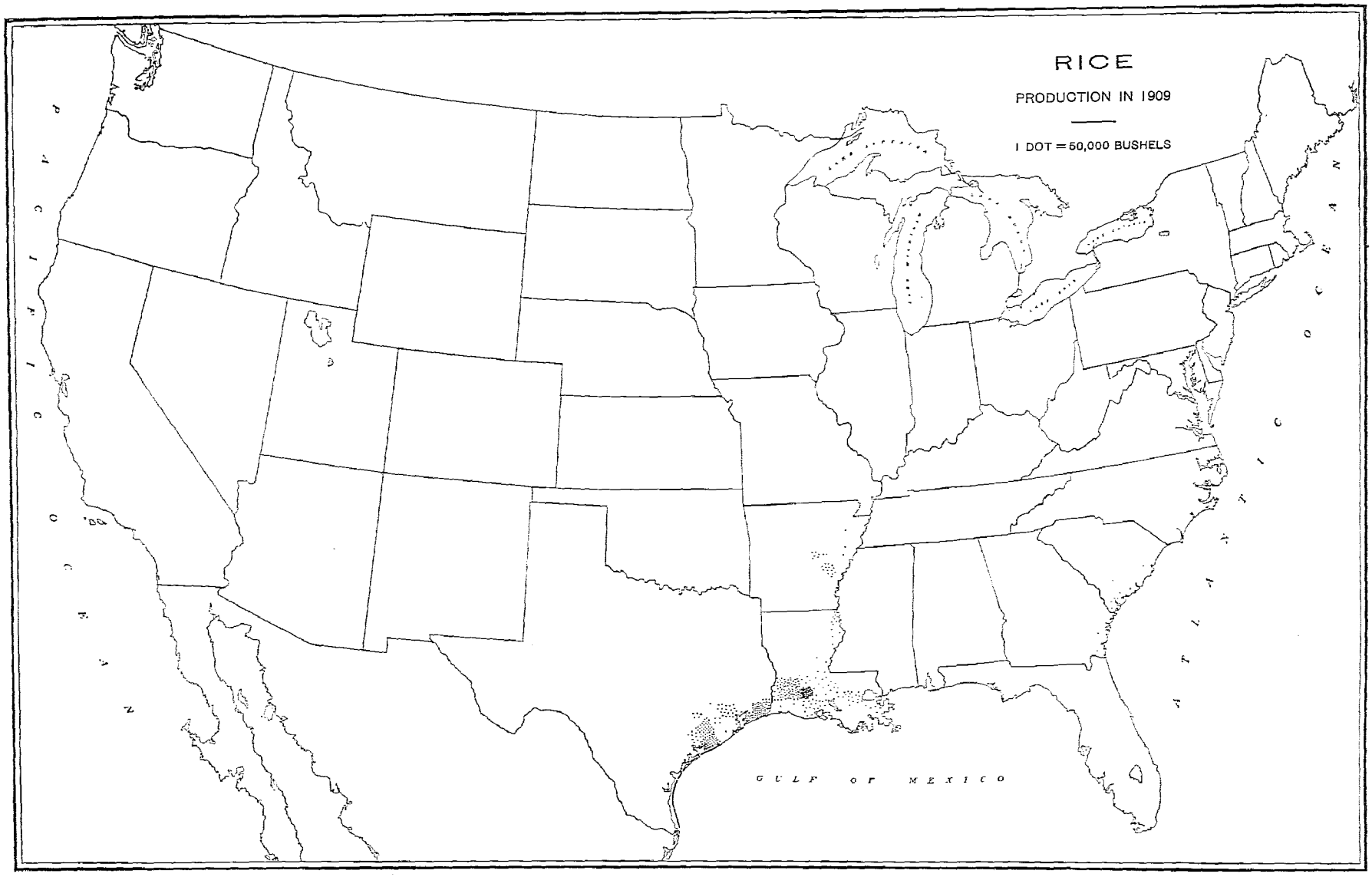
RICE
PRODUCTION IN 1909
1 DOT = 50,000 BUSHELS
PACIFIC OCEAN
ATLANTIC OCEAN
GULF OF MEXICO

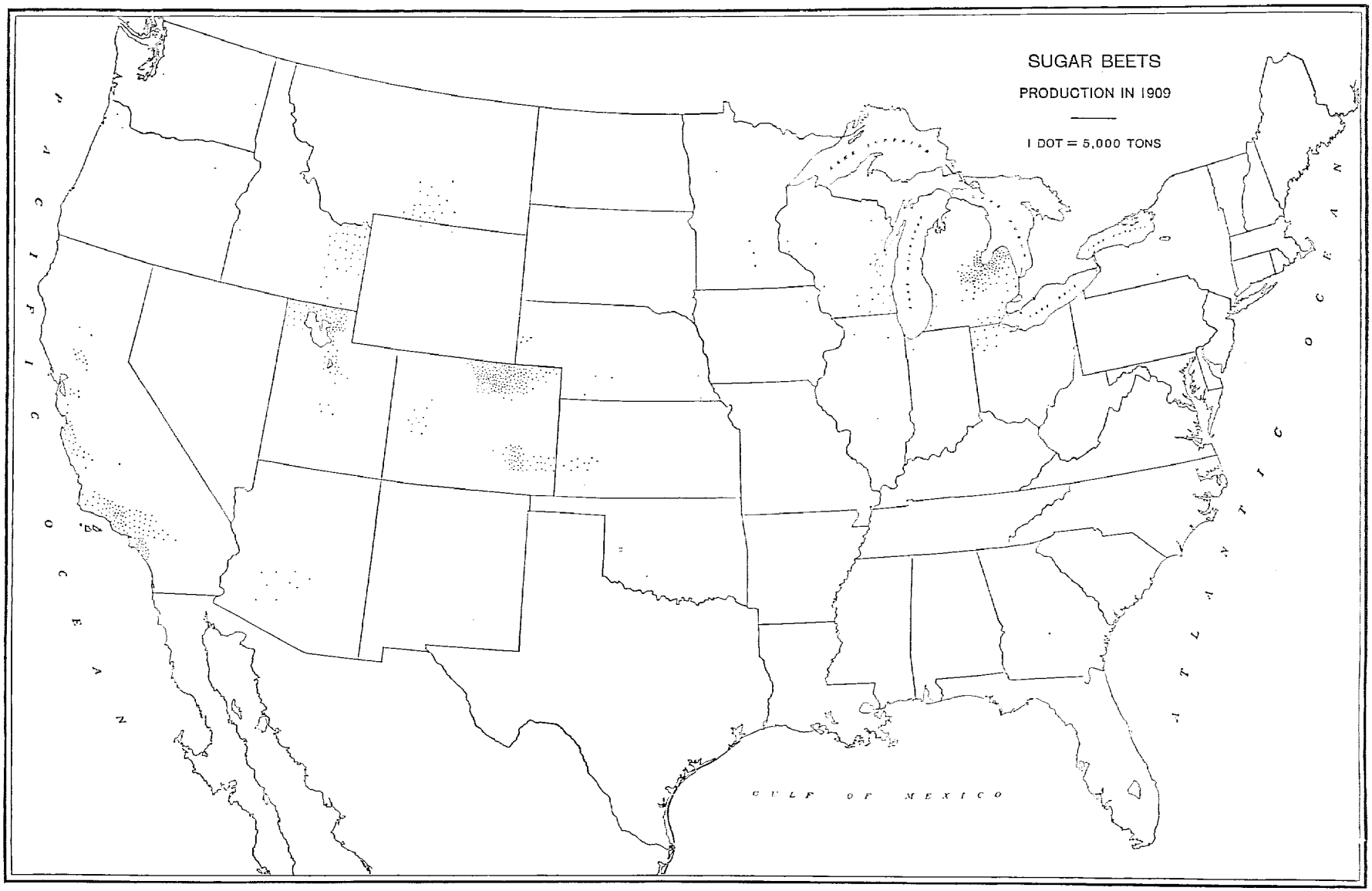
SUGAR BEETS
PRODUCTION IN 1909
1 DOT = 5,000 TONS
PACIFIC OCEAN
ATLANTIC OCEAN
GULF OF MEXICO

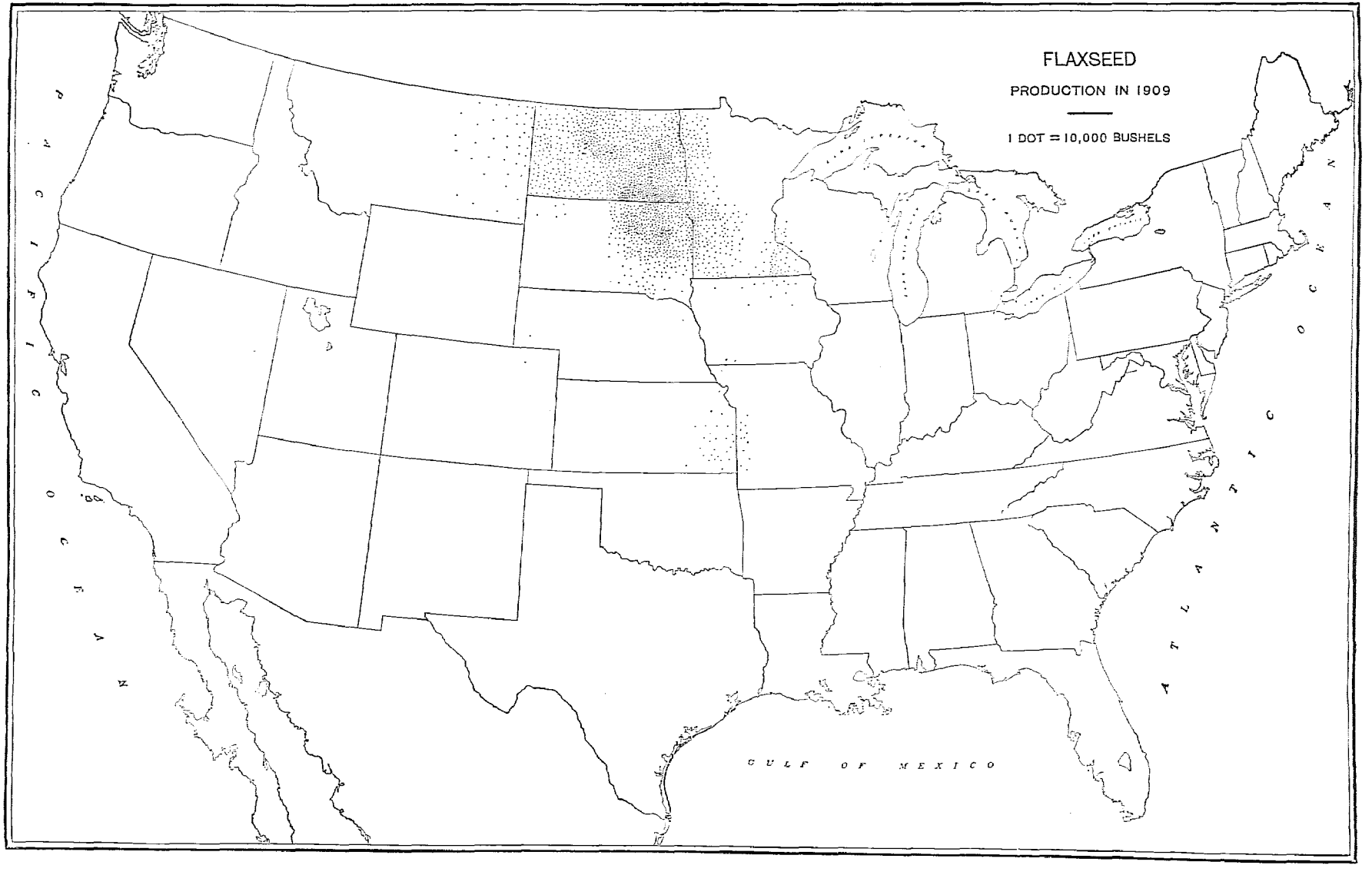
FLAXSEED
PRODUCTION IN 1909
1 DOT = 10,000 BUSHELS
PACIFIC OCEAN
ATLANTIC OCEAN
GULF OF MEXICO

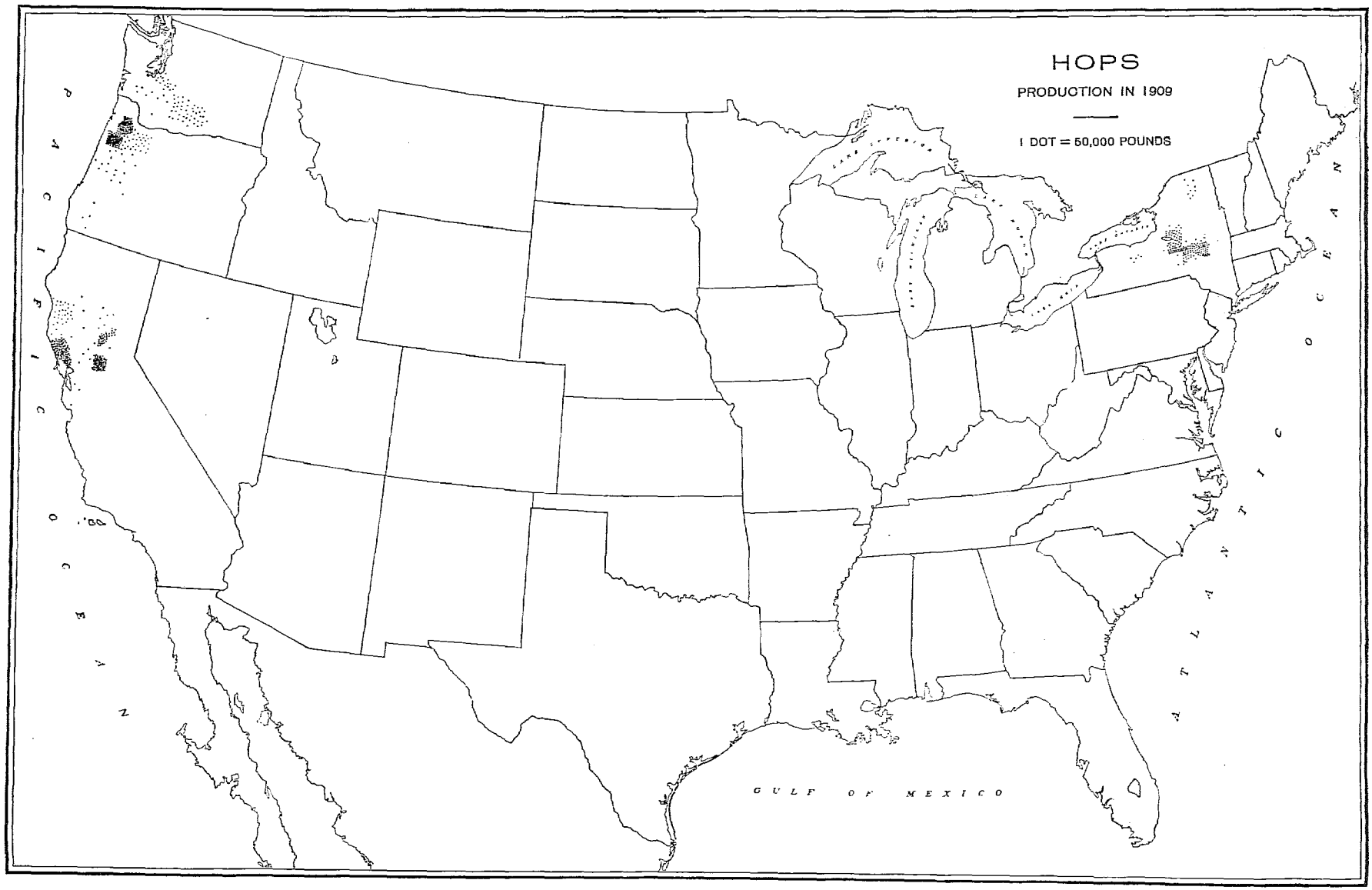
HOPS
PRODUCTION IN 1909
1 DOT = 50,000 POUNDS
PACIFIC OCEAN
ATLANTIC OCEAN
GULF OF MEXICO

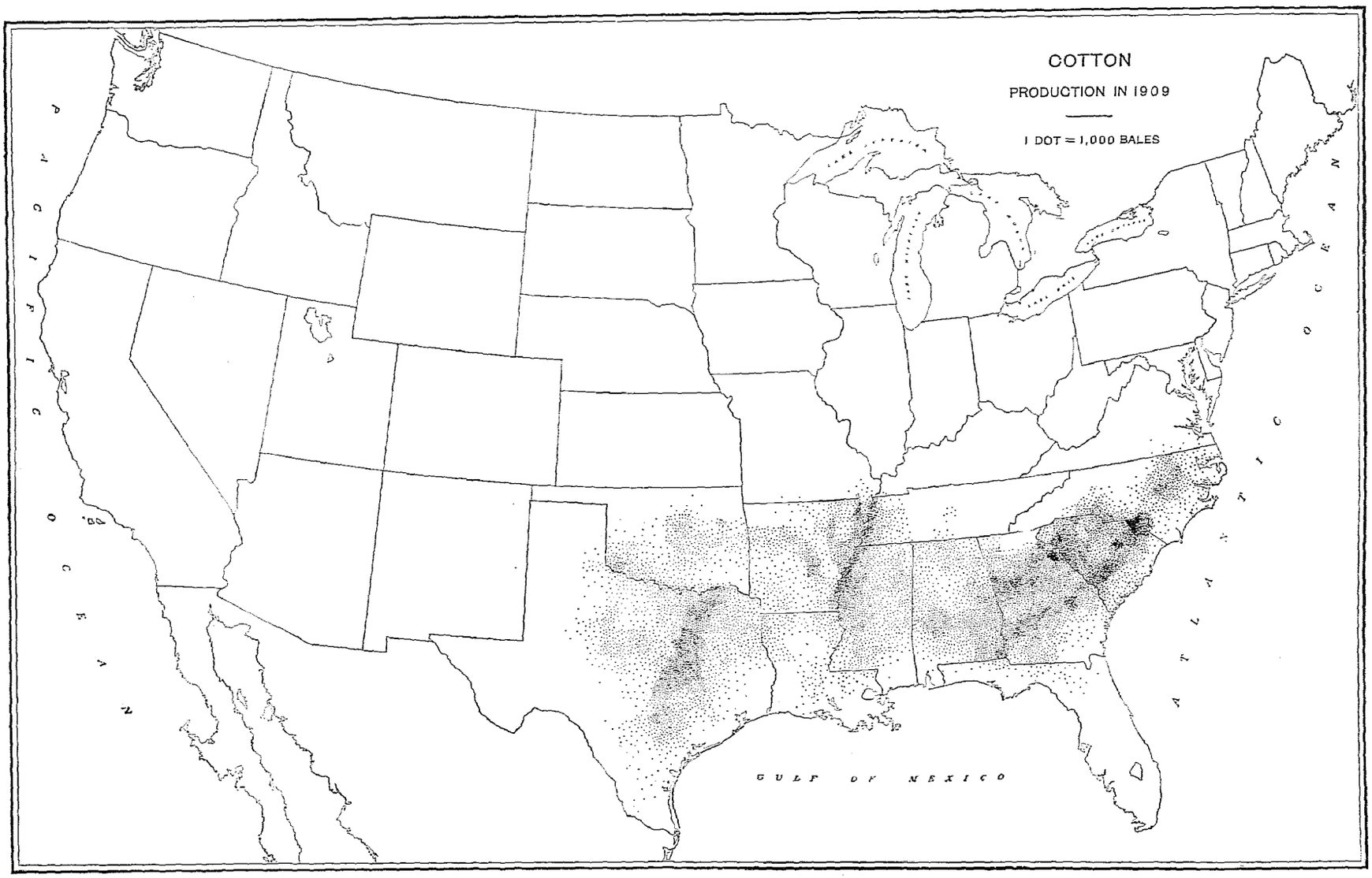
COTTON
PRODUCTION IN 1909
1 DOT = 1,000 BALES
PACIFIC OCEAN
ATLANTIC OCEAN
GULF OF MEXICO

1. COTTON—ACREAGE, BY STATES: 1909

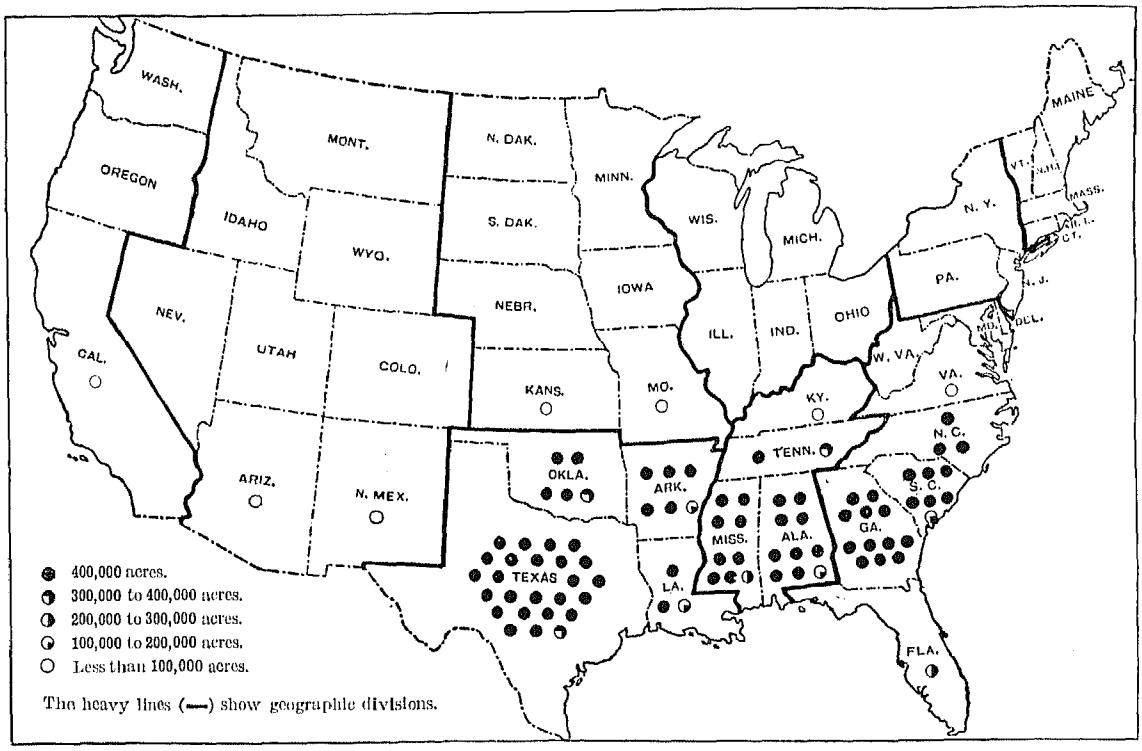

2. FRUITS AND NUTS—VALUE, BY STATES: 1909

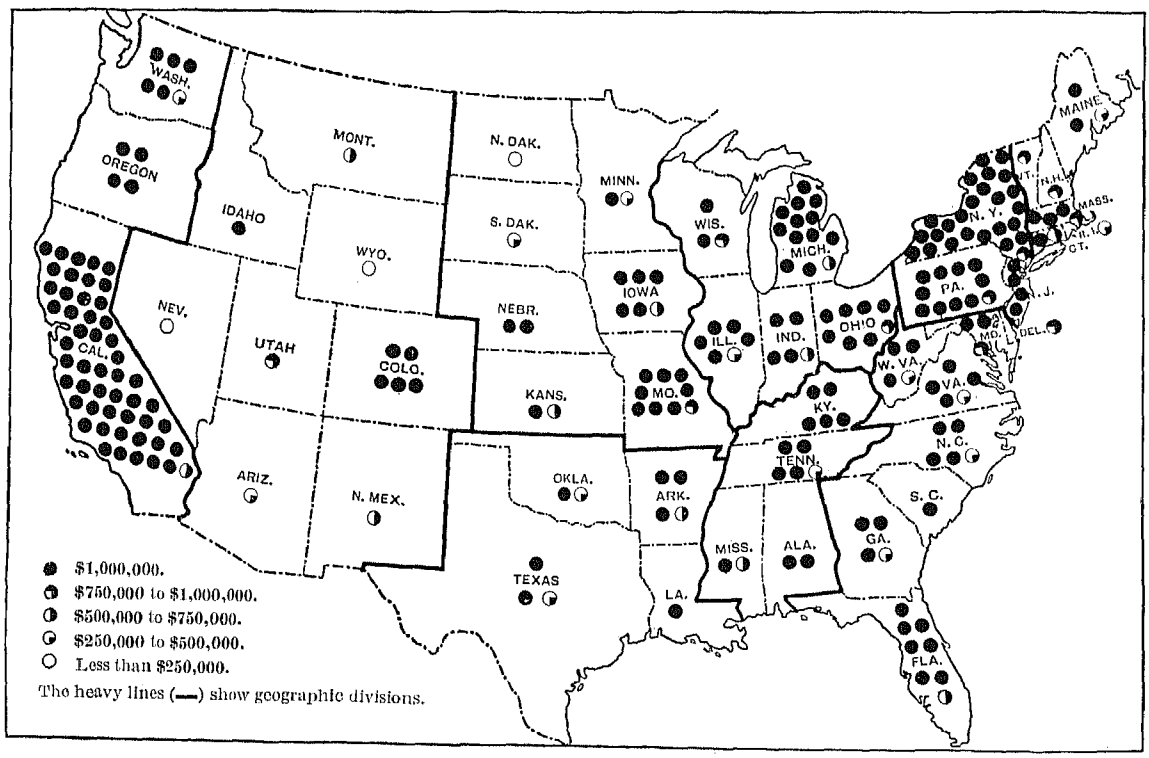

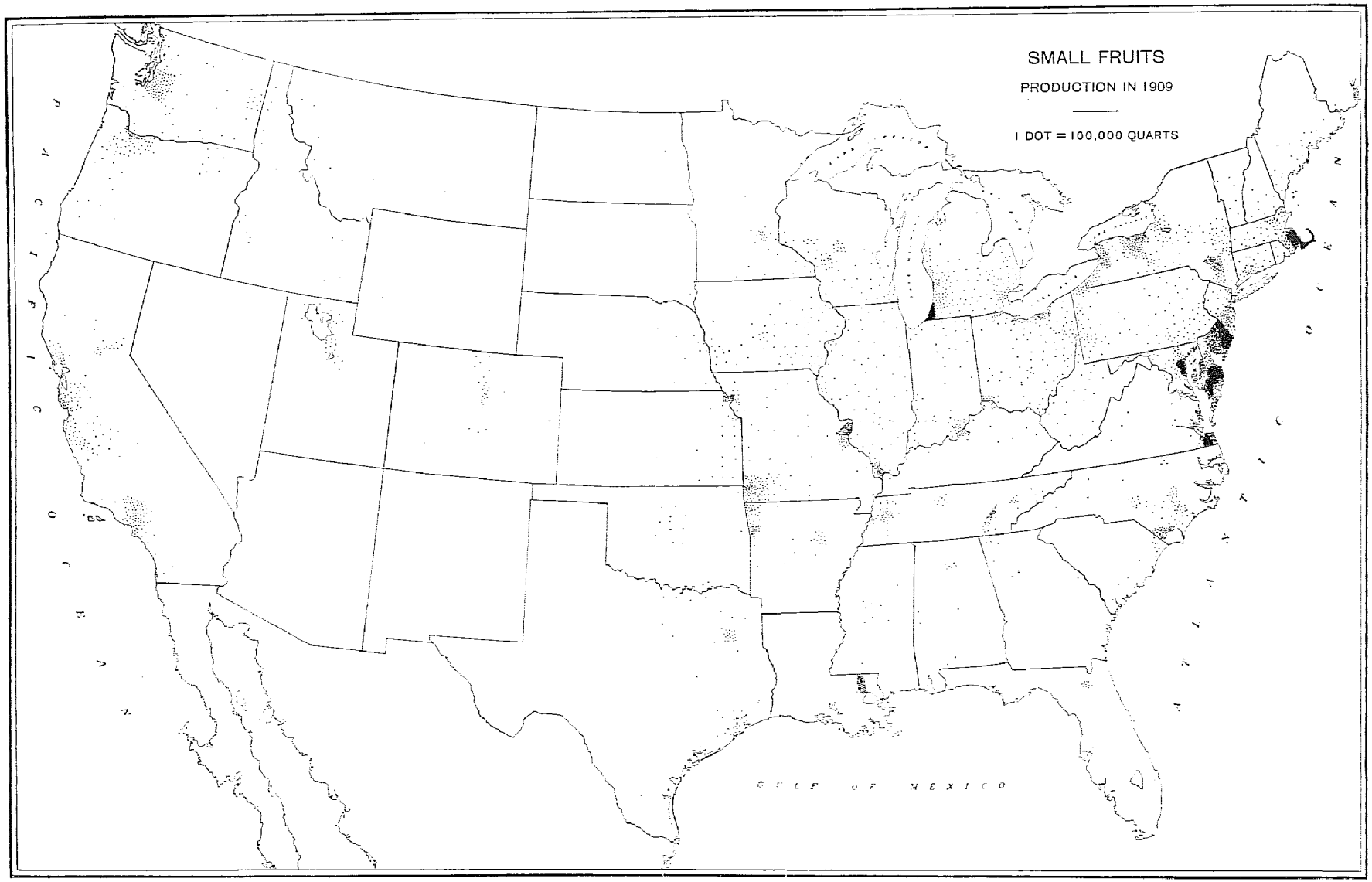
SMALL FRUITS
PRODUCTION IN 1909
1 DOT = 100,000 QUARTS
PACIFIC OCEAN
ATLANTIC OCEAN
GULF OF MEXICO

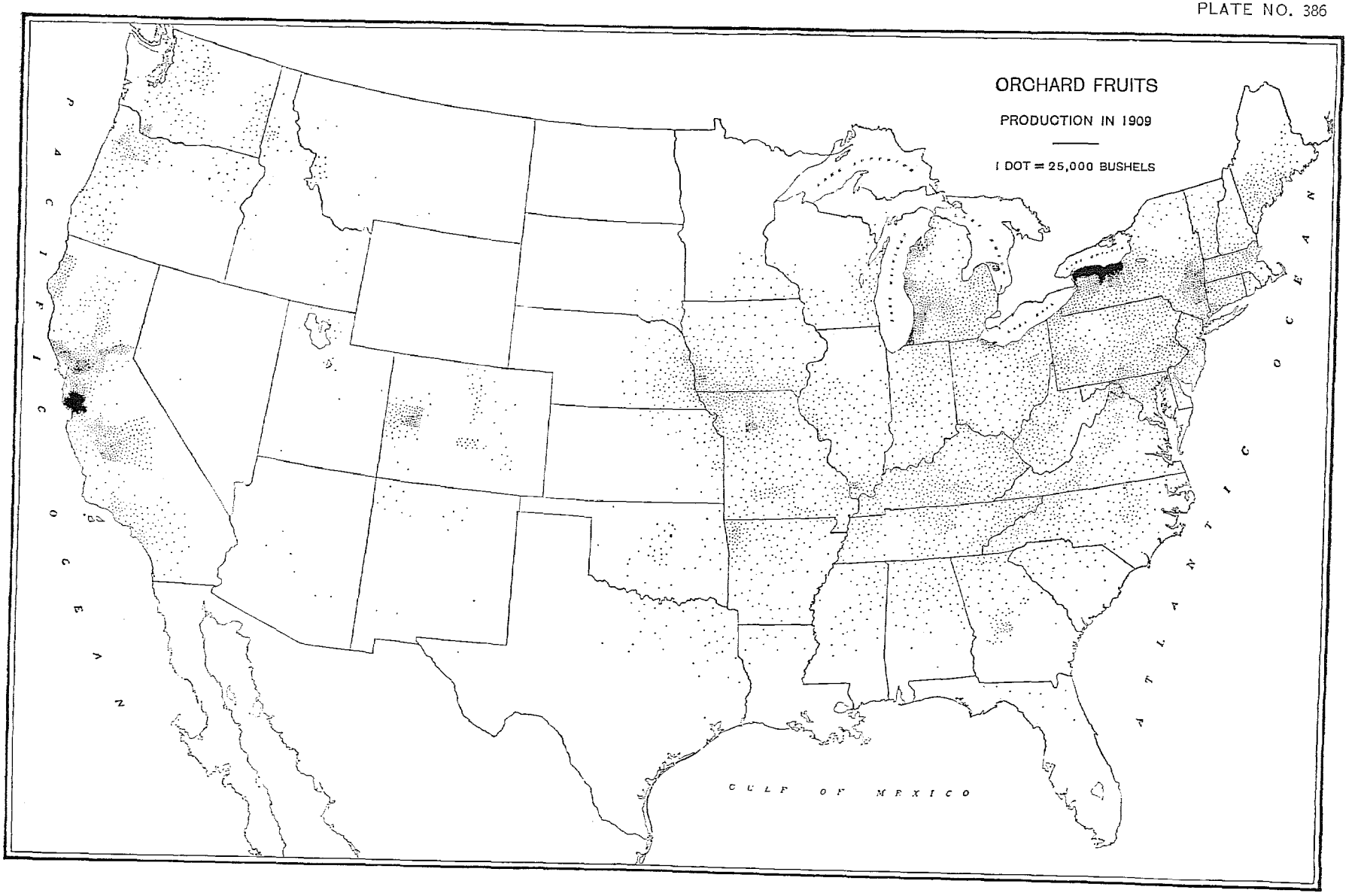
ORCHARD FRUITS
PRODUCTION IN 1909
1 DOT = 25,000 BUSHELS
PACIFIC OCEAN
ATLANTIC OCEAN
GULF OF MEXICO

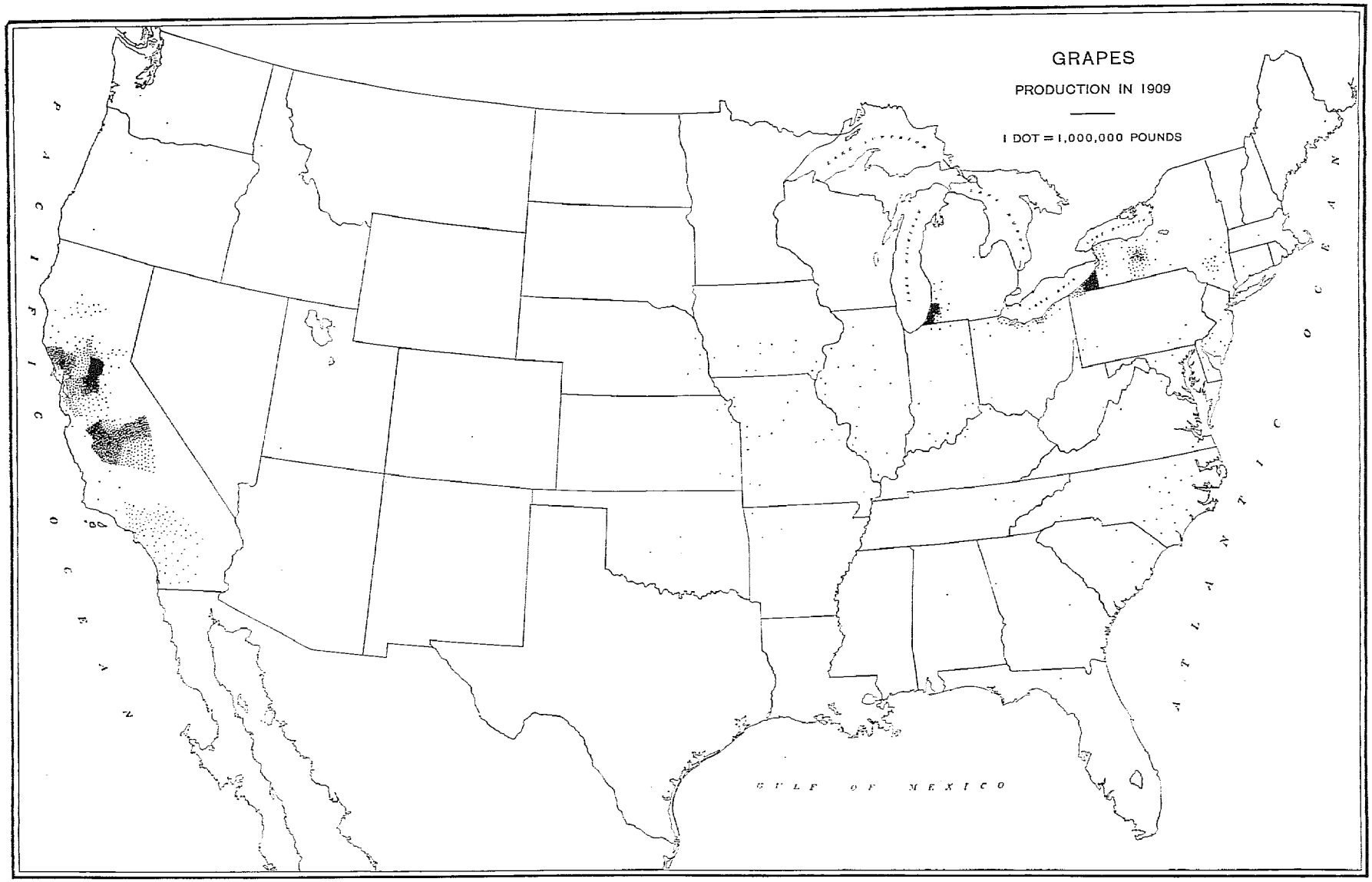
GRAPES
PRODUCTION IN 1909
1 DOT = 1,000,000 POUNDS
PACIFIC OCEAN
ATLANTIC OCEAN
GULF OF MEXICO

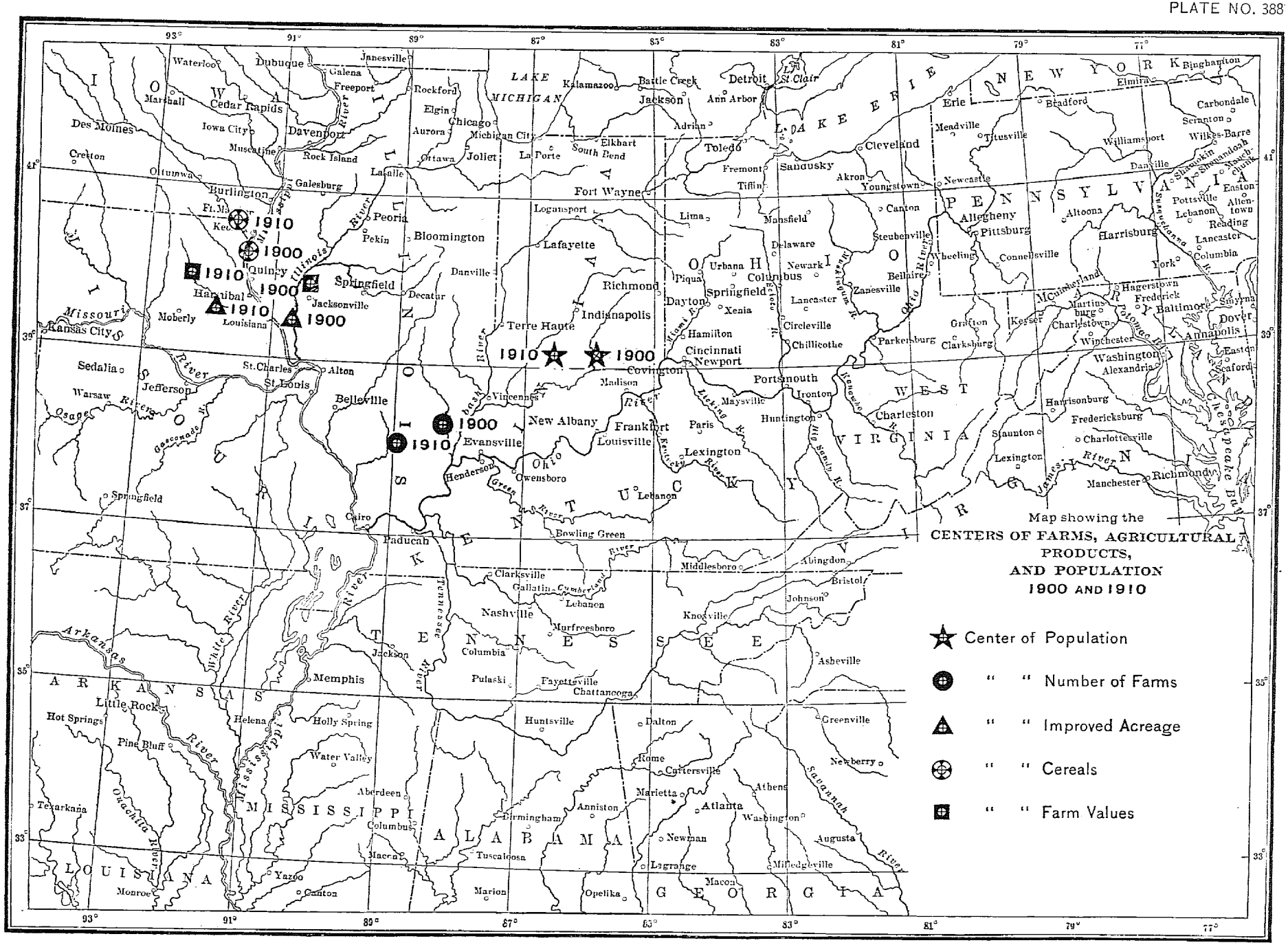
Map showing the
CENTERS OF FARMS, AGRICULTURAL PRODUCTS,
AND POPULATION
1900 AND 1910
Center of Population
" " Number of Farms
" " Improved Acreage
" " Cereals
" " Farm Values
LAKE MICHIGAN
LAKE ERIE
IOWA
ILLINOIS
INDIANA
OHIO
KENTUCKY
TENNESSEE
MISSISSIPPI
ALABAMA
GEORGIA
LOUISIANA
ARKANSAS
MISSOURI
NEW YORK
PENNSYLVANIA
WEST VIRGINIA
VIRGINIA
Chesapeake Bay
Waterloo
Dubuque
Janesville
Galena
Freeport
Rockford
Kalamazoo
Battle Creek
Detroit
St. Clair
Binghamton
Elmira
Marshall
Cedar Rapids
Elgin
Chicago
Jackson
Ann Arbor
Erie
Bradford
Carbondale
Scranton
Des Moines
Iowa City
Davenport
Aurora
Michigan City
Adrian
Meadville
Titusville
Williamsport
Wilkes-Barre
Creston
Muscatine
Rock Island
Ottawa
Joliet
La Porte
Elkhart
South Bend
Toledo
Cleveland
Danville
Ottumwa
Burlington
Galesburg
Lasalle
Fremont
Sandusky
Tiffin
Akron
Youngstown
Newcastle
Fort Wayne
Logansport
Lima
Mansfield
Canton
Allegheny
Pittsburg
Altoona
Harrisburg
Easton
Allentown
Pottsville
Lebanon
Reading
Lancaster
Columbia
Peoria
Pekin
Bloomington
Lafayette
Delaware
Steubenville
Wheeling
Connellsville
York
Quincy
Springfield
Decatur
Danville
Richmond
Piqua
Urbana
Columbus
Newark
Bellaire
Zanesville
Hagerstown
Frederick
Baltimore
Hannibal
Jacksonville
Moberly
Louisiana
Indianapolis
Dayton
Xenia
Lancaster
Circleville
Grafton
Kesser
Martinsburg
Charlestown
Winchester
Annapolis
Dover
Kansas City
Terre Haute
Hamilton
Chillicothe
Parkersburg
Clarksburg
Washington
Alexandria
Easton
Seaford
Sedalia
St. Charles
St. Louis
Alton
Cincinnati
Newport
Covington
Madison
Portsmouth
Ironton
Jefferson
Warsaw
Belleville
Vincennes
Maysville
Huntington
Charleston
Harrisonburg
Fredericksburg
New Albany
Frankfort
Louisville
Paris
Lexington
Staunton
Charlottesville
Evansville
Henderson
Owensboro
Lexington
Richmond
Manchester
Springfield
Cairo
Lebanon
Paducah
Bowling Green
Middlesboro
Abingdon
Bristol
Clarksville
Gallatin
Lebanon
Johnson
Nashville
Murfreesboro
Knoxville
Jackson
Columbia
Asheville
Memphis
Pulaski
Fayetteville
Chattanooga
Little Rock
Hot Springs
Helena
Holly Spring
Huntsville
Dalton
Greenville
Pine Bluff
Water Valley
Rome
Cartersville
Newberry
Aberdeen
Marietta
Athens
Texarkana
Anniston
Atlanta
Birmingham
Washington
Columbus
Newnan
Augusta
Macon
Tuscaloosa
Lagrange
Milledgeville
Yazoo
Monroe
Canton
Marion
Opelika
Macon
Missouri
Mississippi
Illinois
Ohio
Cumberland
Tennessee
Arkansas
Red
Osage
Gasconade
Green
Kentucky
Licking
Big Sandy
Kanawha
Monongahela
Allegheny
Susquehanna
Schuylkill
Delaware
Potomac
James
Chowan
Roanoke
Savannah
Ouachita
Tombigbee
Alabama
Tallapoosa
Chattahoochee
Flint
Ocmulgee
Oconee
Altamaha
Suwannee
Apalachicola
Chipola
Escambia
Tallahatchie
Yazoo
Pearl
Pascagoula
Tombigbee
Alabama
Tallapoosa
Chattahoochee
Flint
Ocmulgee
Oconee
Altamaha
Suwannee
Apalachicola
Chipola
Escambia
1910
1900
1910
1900
1910
1900
1910
1900
1910
1900
93°
91°
89°
87°
85°
83°
81°
79°
77°
41°
39°
37°
35°
33°

ENGRAVED AND PRINTED BY THE U.S. GEOLOGICAL SURVEY

PER CENT OF TOTAL LAND AREA IRRIGATED, AND PER CENT OF NUMBER OF FARMS IRRIGATED, IN ARIZONA, BY COUNTIES: 1909

PER CENT OF TOTAL LAND AREA IRRIGATED

Per cent for the state, 0.4.

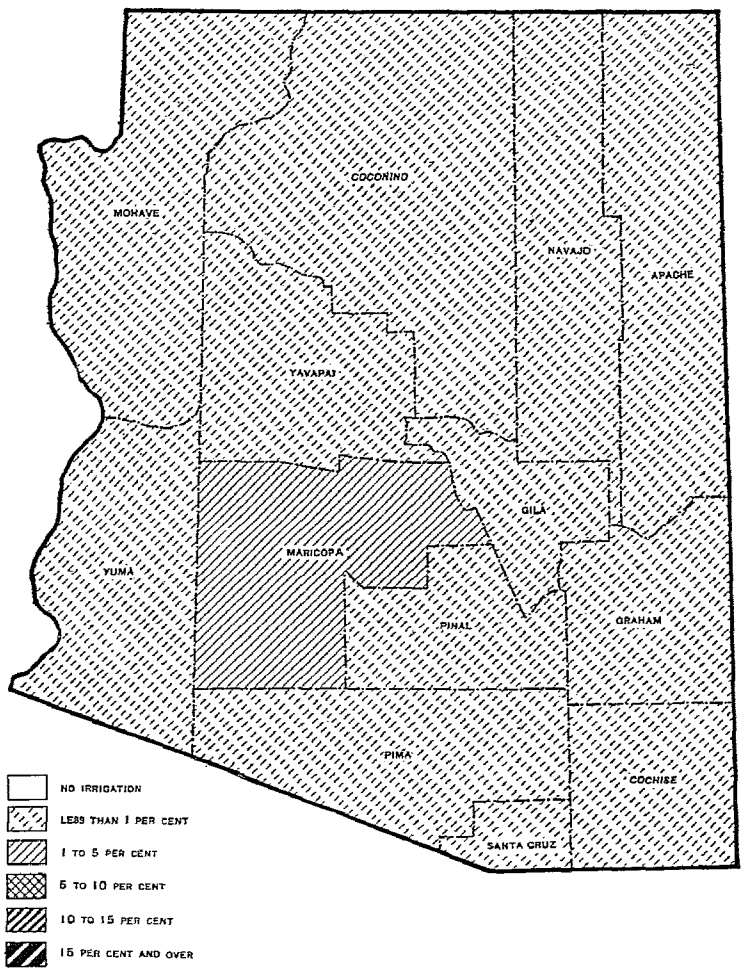

PER CENT OF NUMBER OF FARMS IRRIGATED

Per cent for the state, 52.5.

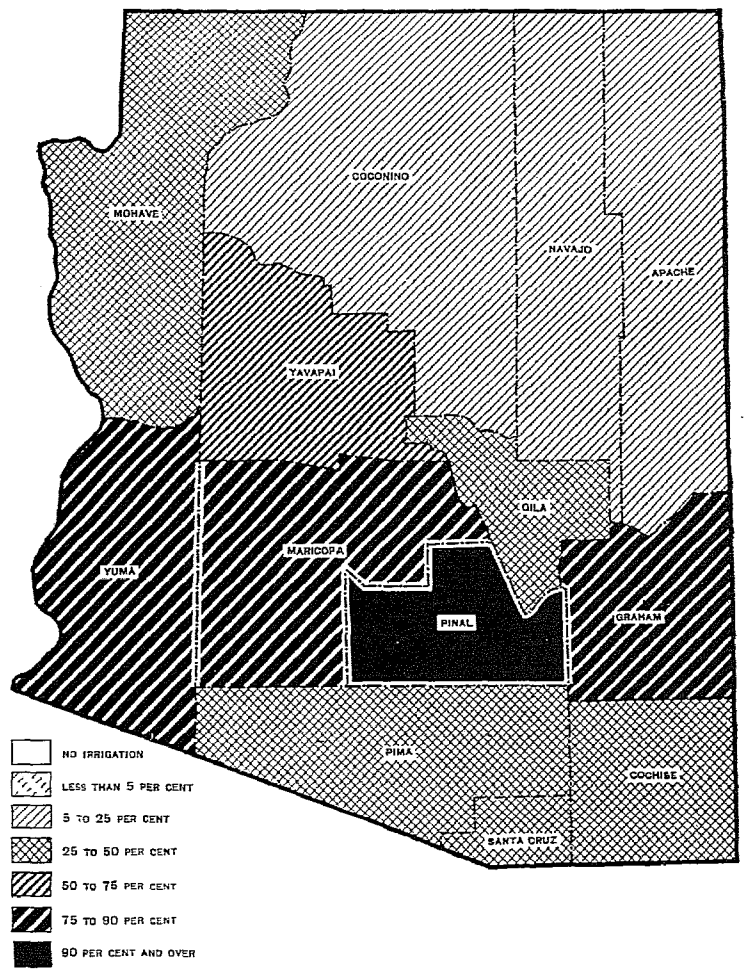

PER CENT OF TOTAL LAND IRRIGATED, AND PER CENT OF NUMBER OF FARMS IRRIGATED, IN CALIFORNIA, BY COUNTIES: 1909

PER CENT OF TOTAL LAND AREA IRRIGATED

Per cent for the state, 2.7.

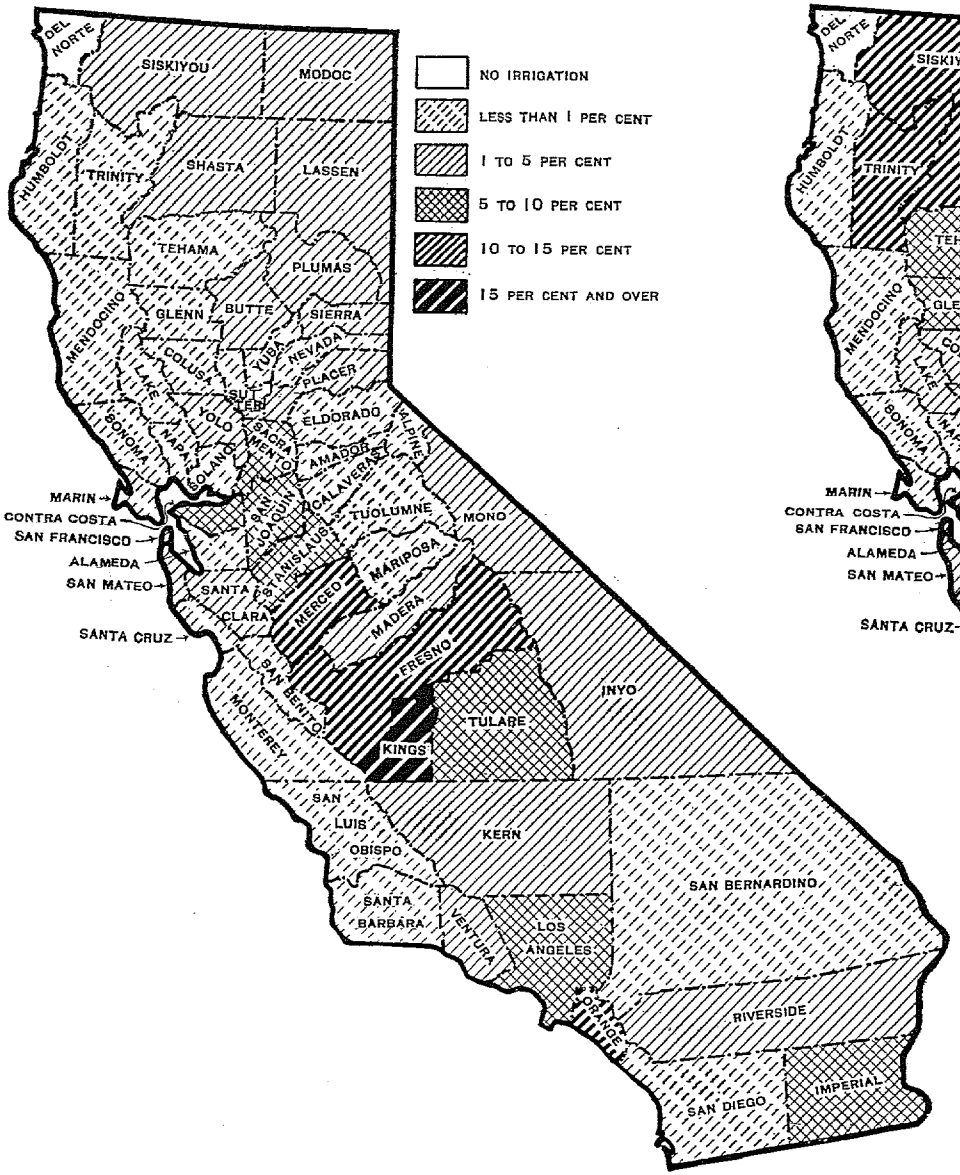

PER CENT OF NUMBER OF FARMS IRRIGATED

Per cent for the state, 44.6.

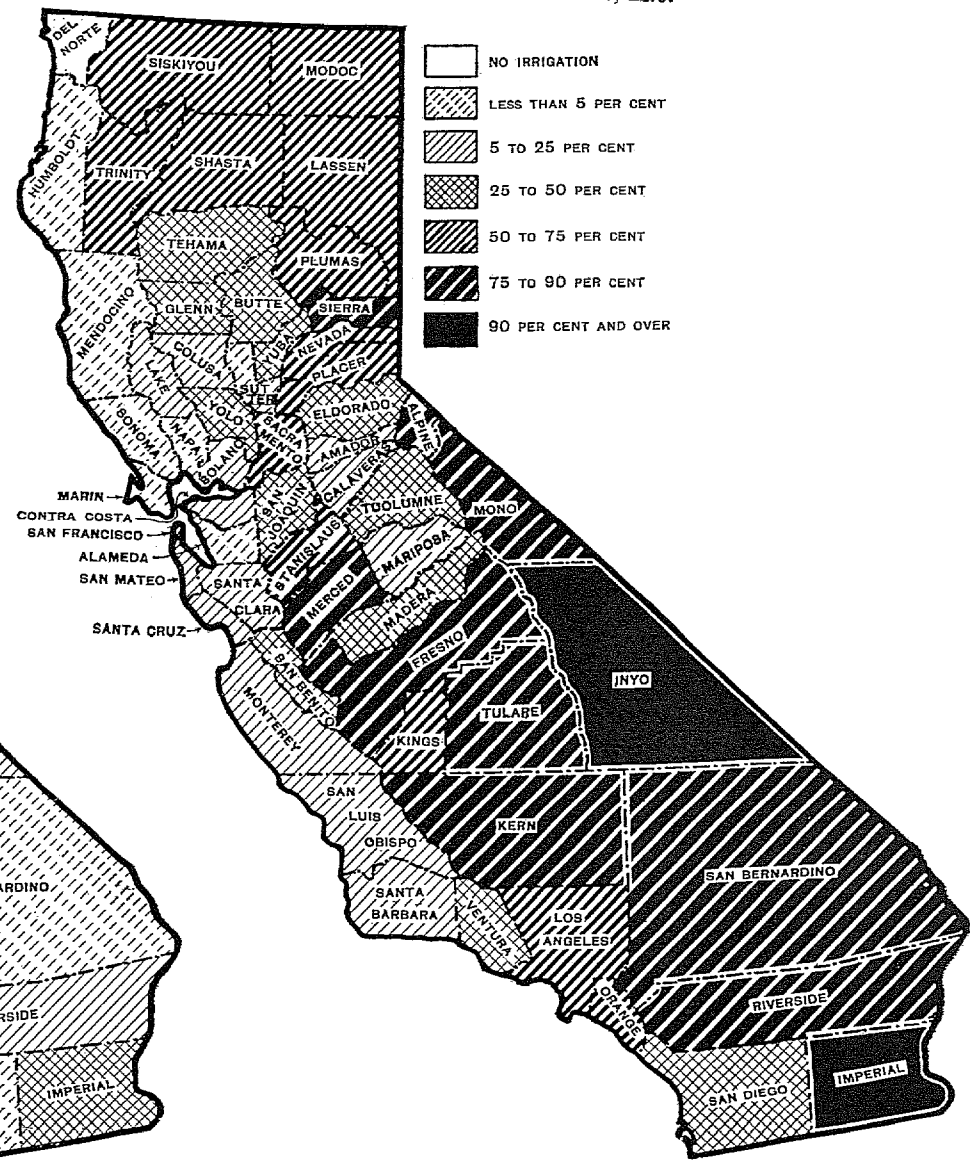

PER CENT OF TOTAL LAND AREA IRRIGATED, AND PER CENT OF NUMBER OF FARMS IRRIGATED IN COLORADO, BY COUNTIES: 1909

PER CENT OF TOTAL LAND AREA IRRIGATED

Per cent for the state, 4.2.

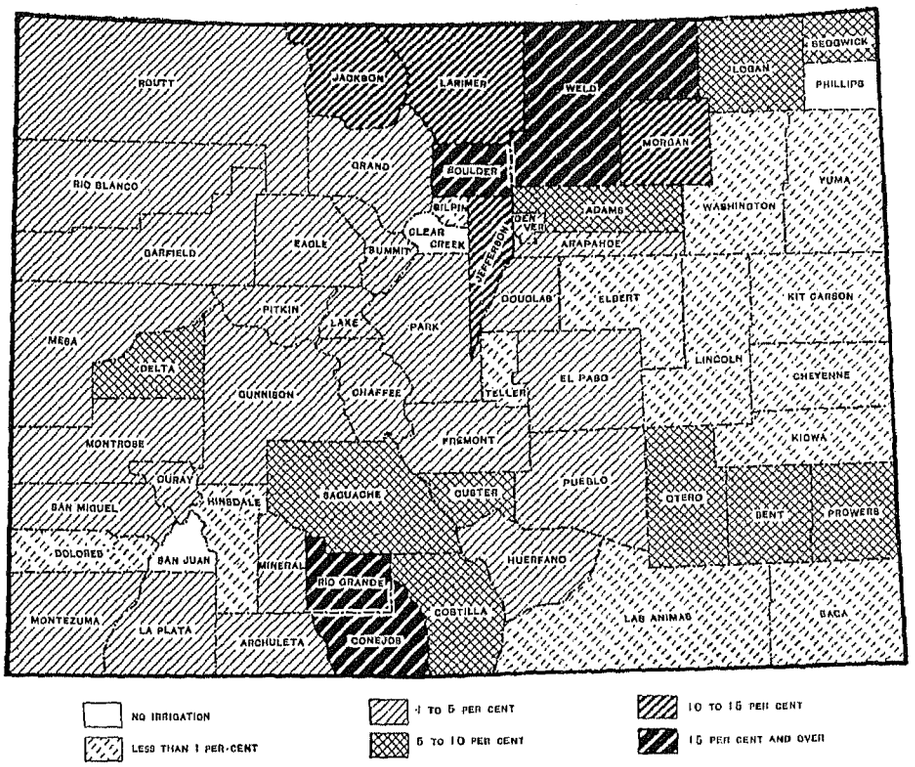

PER CENT OF NUMBER OF FARMS IRRIGATED

Per cent for the state, 56.

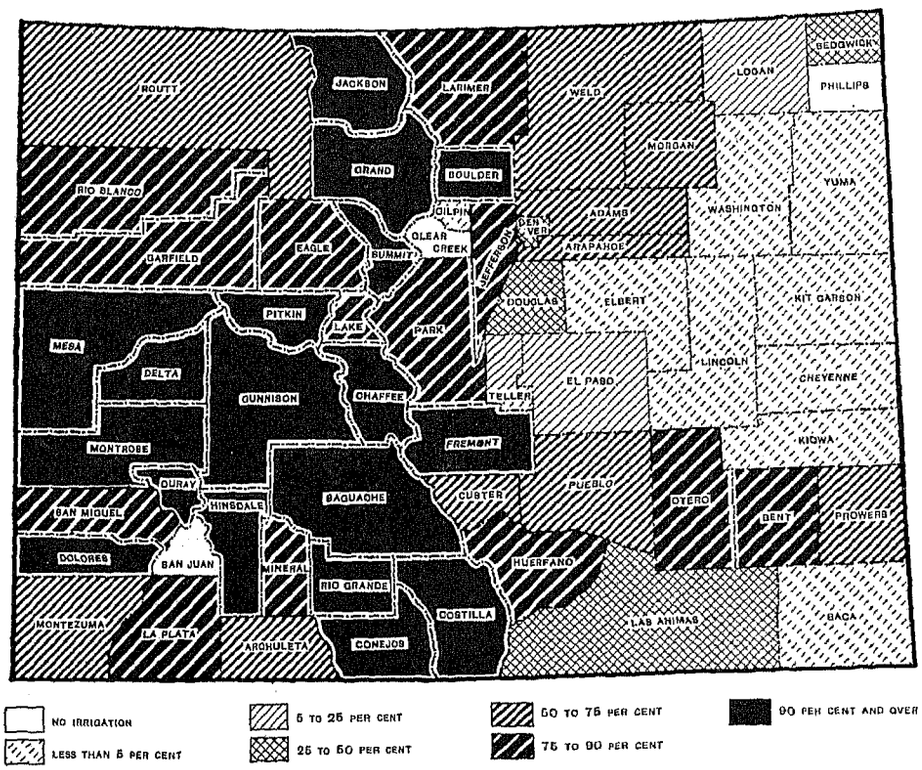

PER CENT OF TOTAL LAND AREA IRRIGATED, AND PER CENT OF NUMBER OF FARMS IRRIGATED, IN IDAHO, BY COUNTIES: 1909

PER CENT OF TOTAL LAND AREA IRRIGATED

Per cent for the state, 2.7.

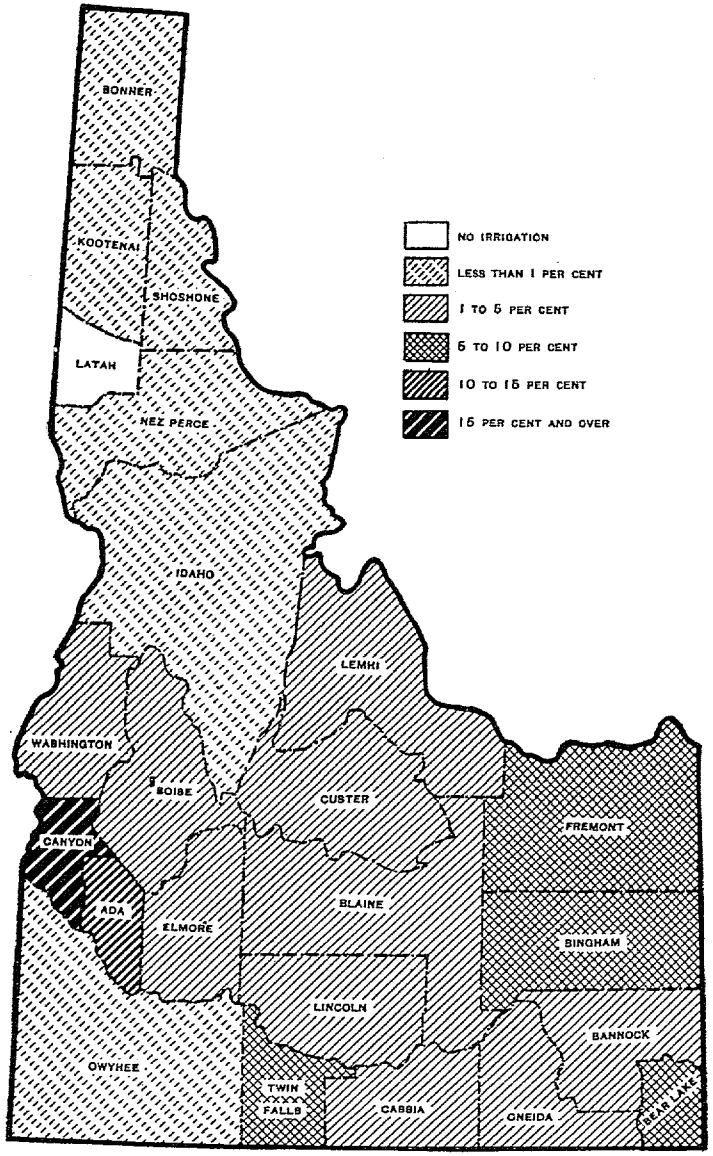

PER CENT OF NUMBER OF FARMS IRRIGATED

Per cent for the state, 53.4.

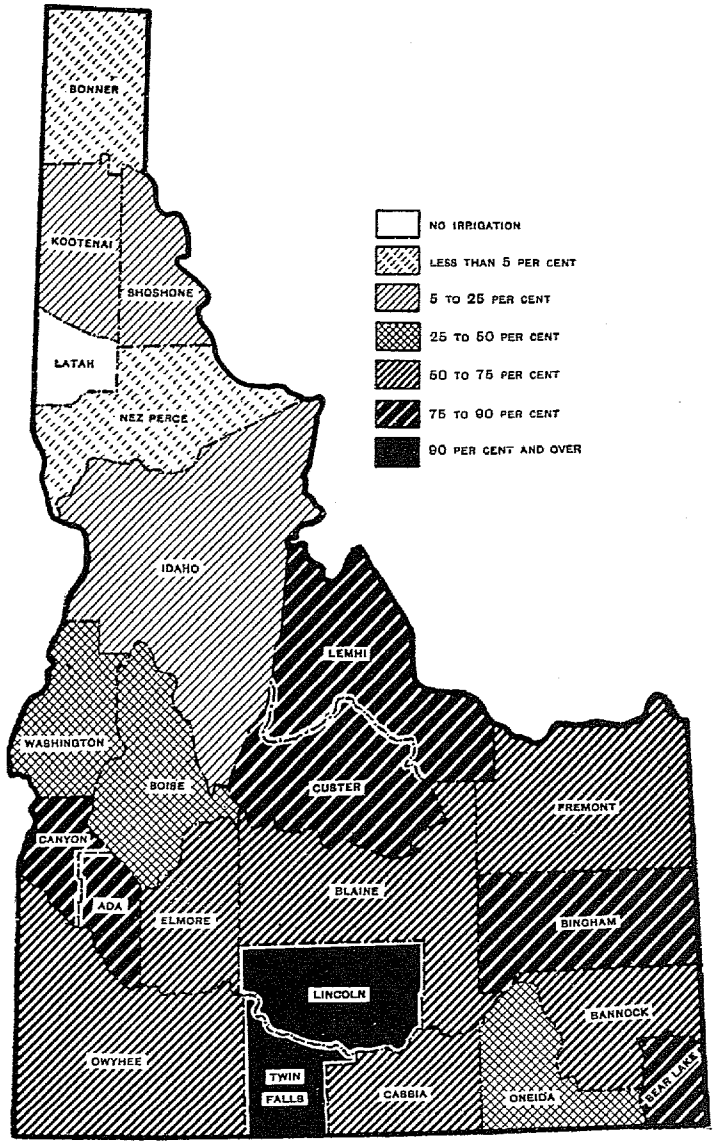

PER CENT OF TOTAL LAND AREA IRRIGATED, AND PER CENT OF NUMBER OF FARMS IRRIGATED, IN MONTANA, BY COUNTIES: 1909

PER CENT OF TOTAL LAND AREA IRRIGATED

Per cent for the state, 1.8.

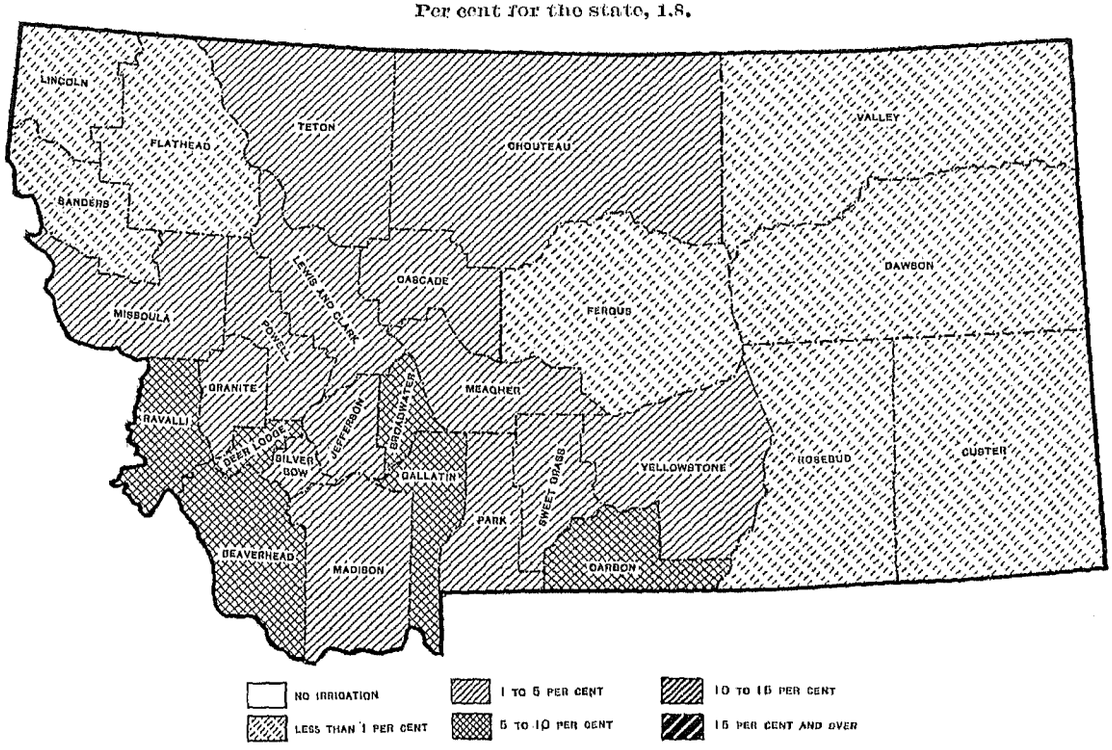

PER CENT OF NUMBER OF FARMS IRRIGATED

Per cent for the state, 34.2.

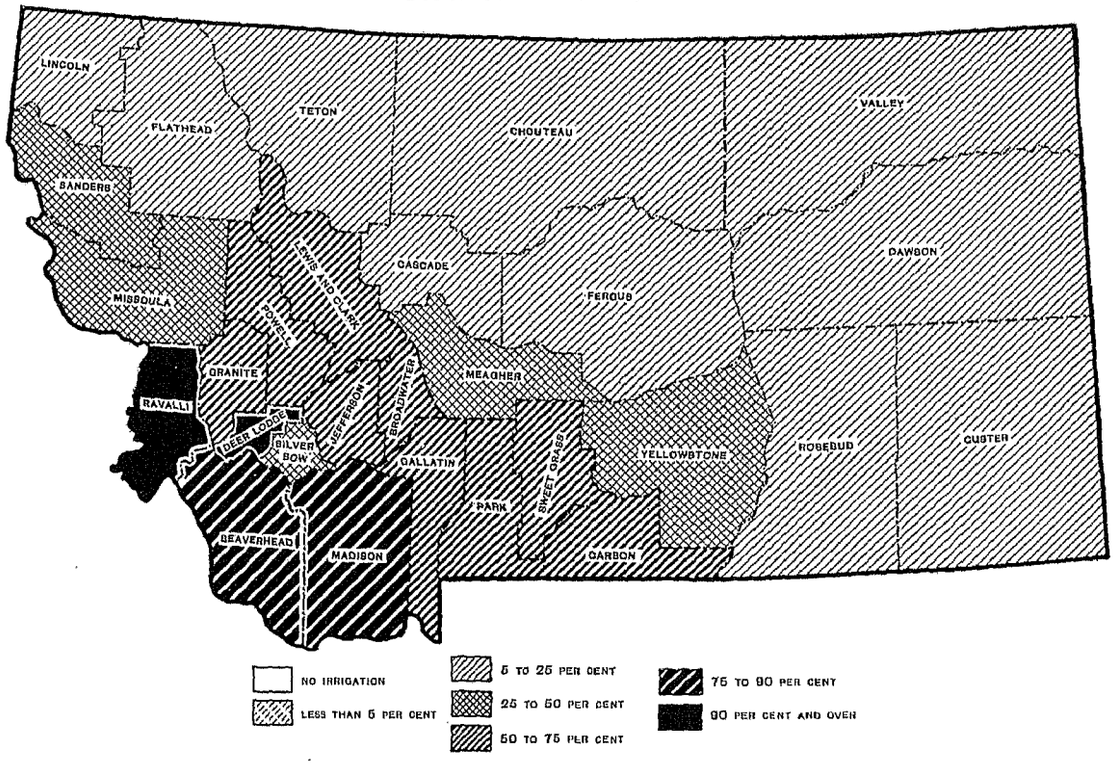

PER CENT OF TOTAL LAND AREA IRRIGATED, AND PER CENT OF NUMBER OF FARMS IRRIGATED, IN NEVADA, BY COUNTIES: 1909

PER CENT OF TOTAL LAND AREA IRRIGATED

Per cent for the state, 1.

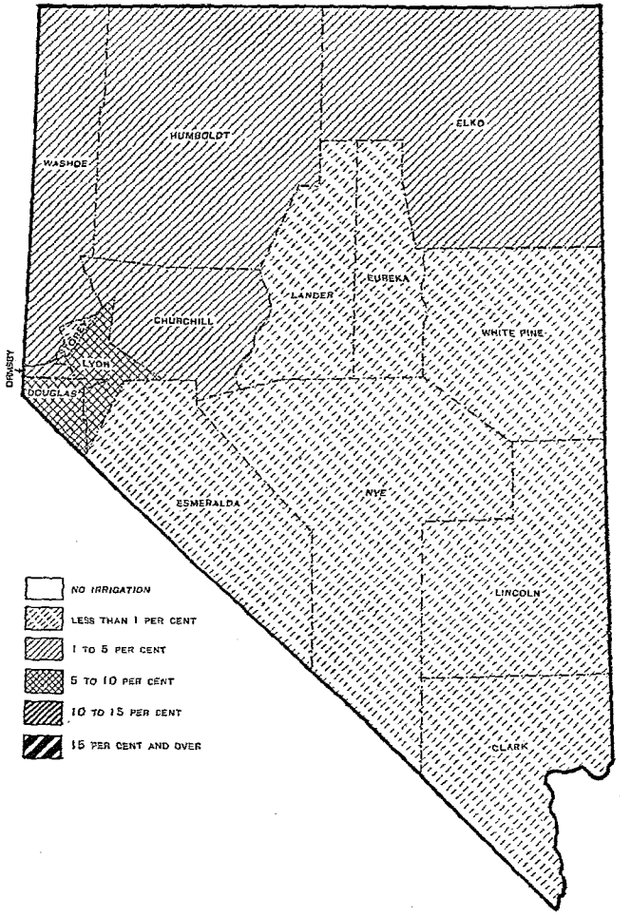

PER CENT OF NUMBER OF FARMS IRRIGATED

Per cent for the state, 89.5.

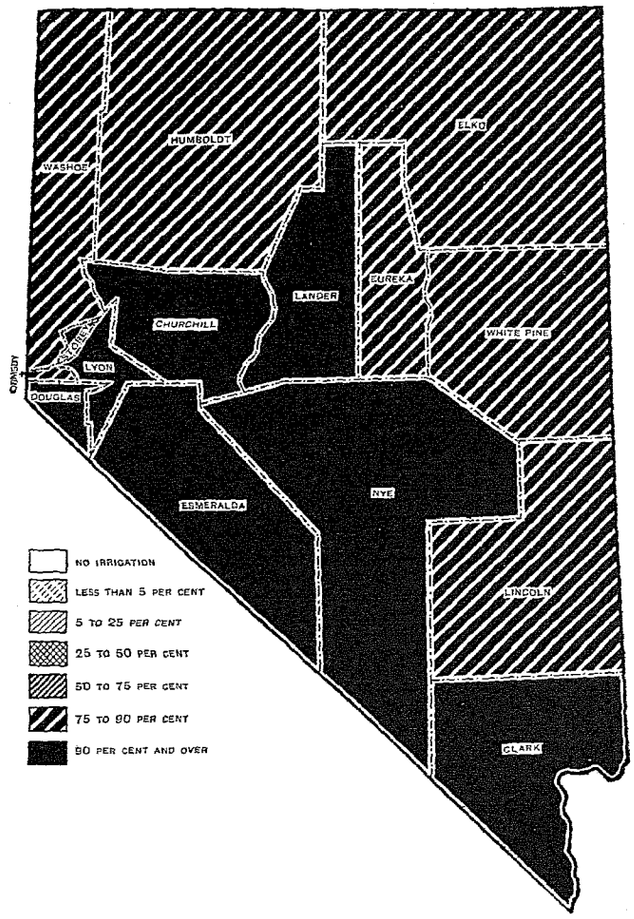

PER CENT OF TOTAL LAND AREA IRRIGATED, AND PER CENT OF NUMBER OF FARMS IRRIGATED, IN NEW MEXICO, BY COUNTIES: 1909

PER CENT OF TOTAL LAND AREA IRRIGATED

Per cent for the state, 0.6.

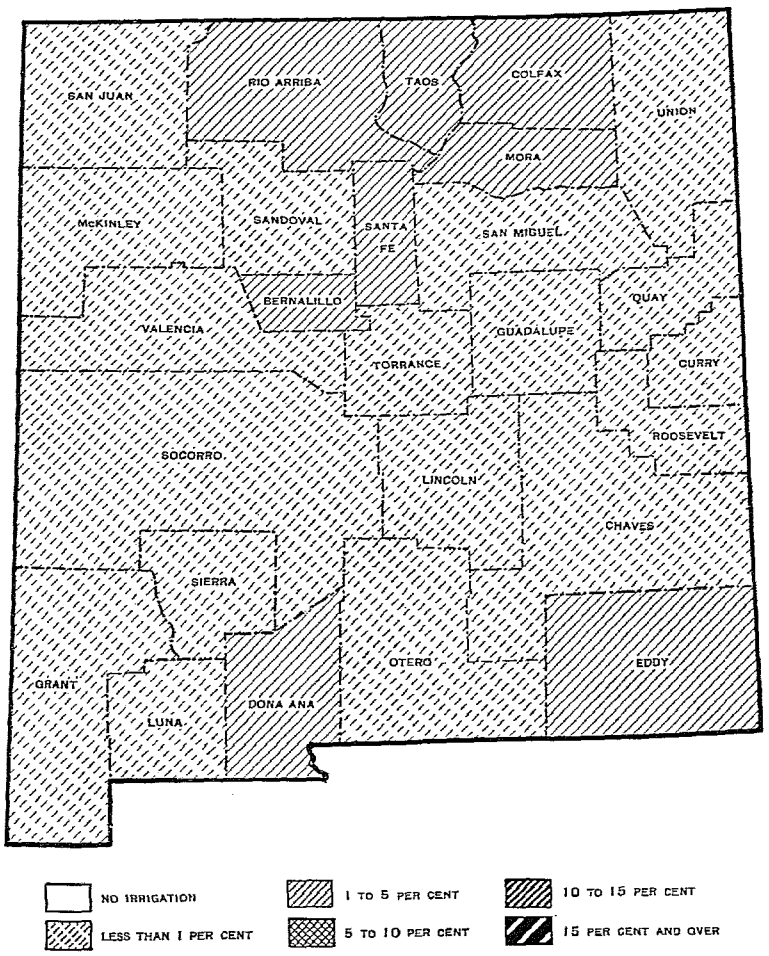

PER CENT OF NUMBER OF FARMS IRRIGATED

Per cent for the state, 35.9.

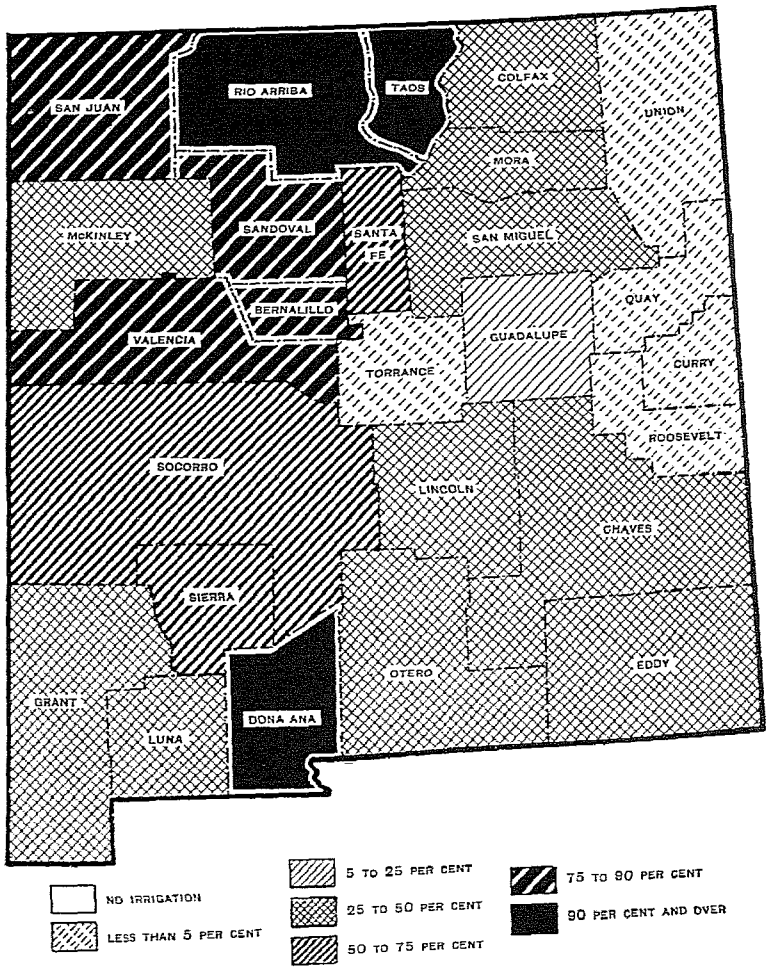

PLATE NO. 397

PER CENT OF TOTAL LAND AREA IRRIGATED, AND PER CENT OF NUMBER OF FARMS IRRIGATED, IN OREGON, BY COUNTIES: 1909

PER CENT OF TOTAL LAND AREA IRRIGATED

Per cent for the state, 1.1.

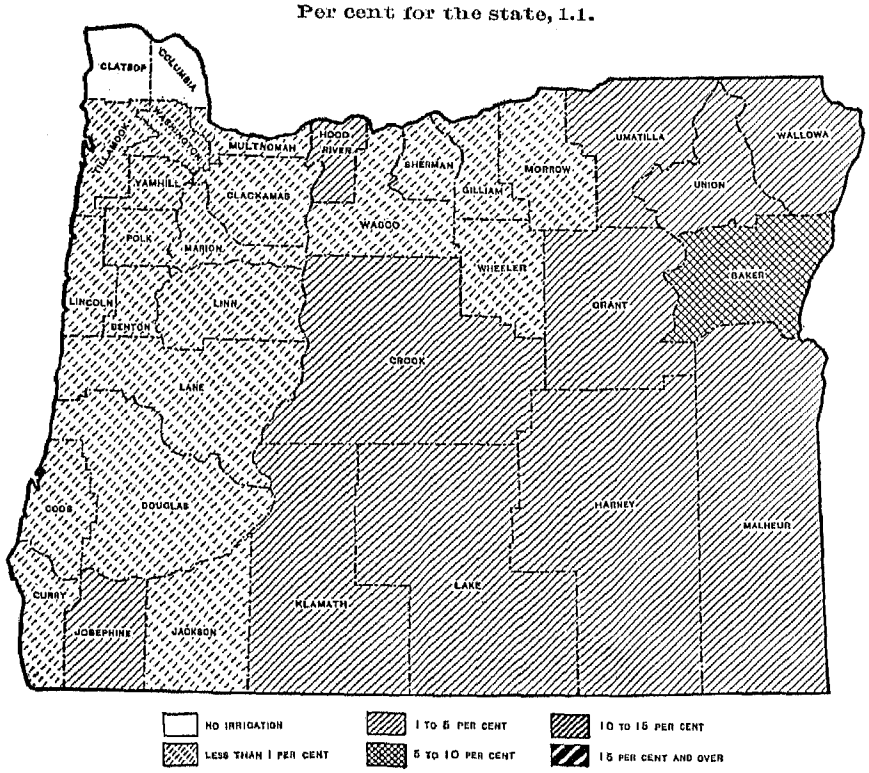

PER CENT OF NUMBER OF FARMS IRRIGATED

Per cent for the state, 14.7.

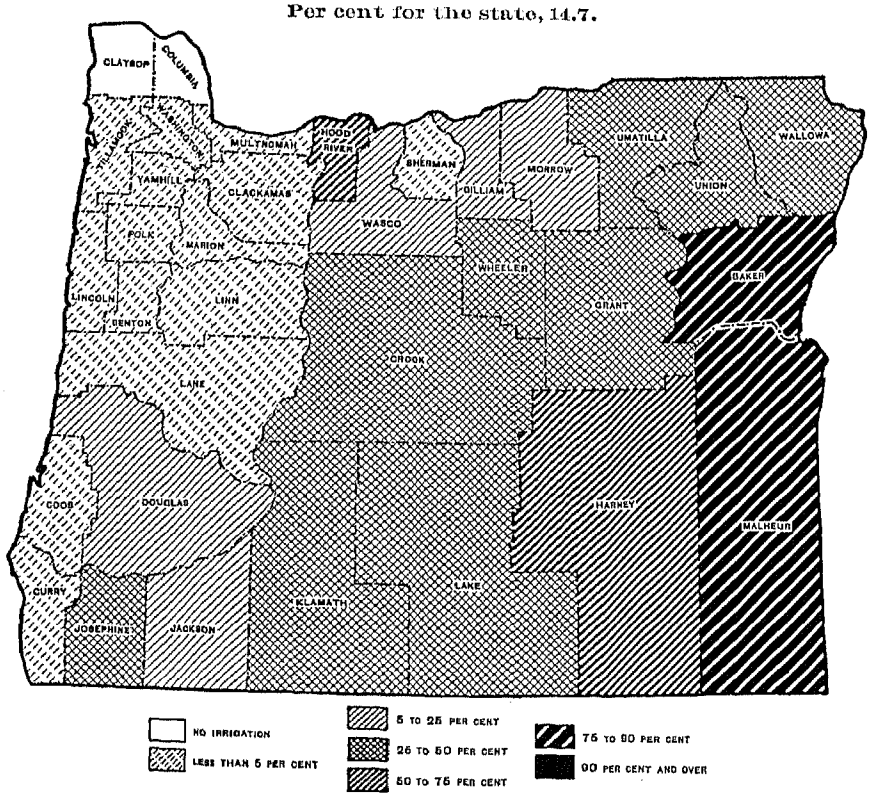

PER CENT OF TOTAL LAND AREA IRRIGATED, AND PER CENT OF NUMBER OF FARMS IRRIGATED, IN UTAH, BY COUNTIES: 1909

PER CENT OF TOTAL LAND AREA IRRIGATED

Per cent for the state, 1.9.

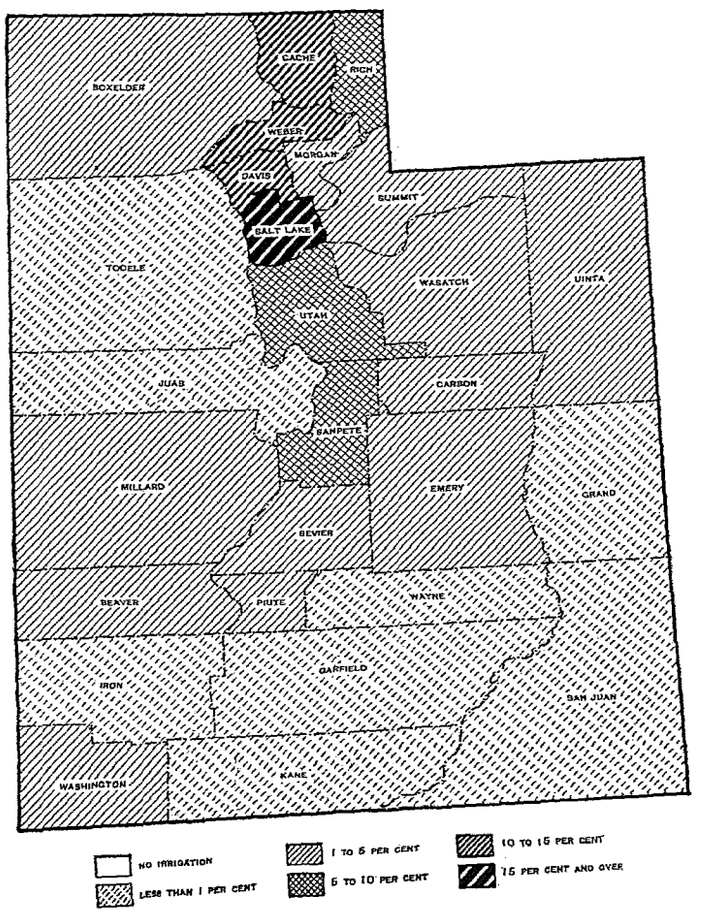

PER CENT OF NUMBER OF FARMS IRRIGATED

Per cent for the state, 90.9.

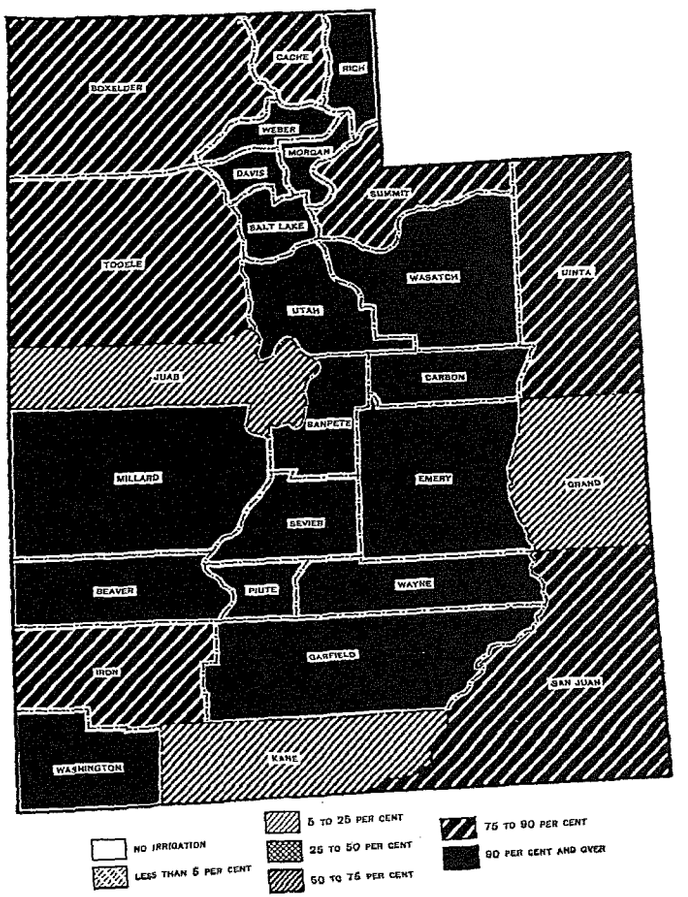

PLATE NO. 399

PER CENT OF TOTAL LAND AREA IRRIGATED, AND PER CENT OF NUMBER OF FARMS IRRIGATED, IN WASHINGTON, BY COUNTIES: 1909

PER CENT OF TOTAL LAND AREA IRRIGATED

Per cent for the state, 0.8.

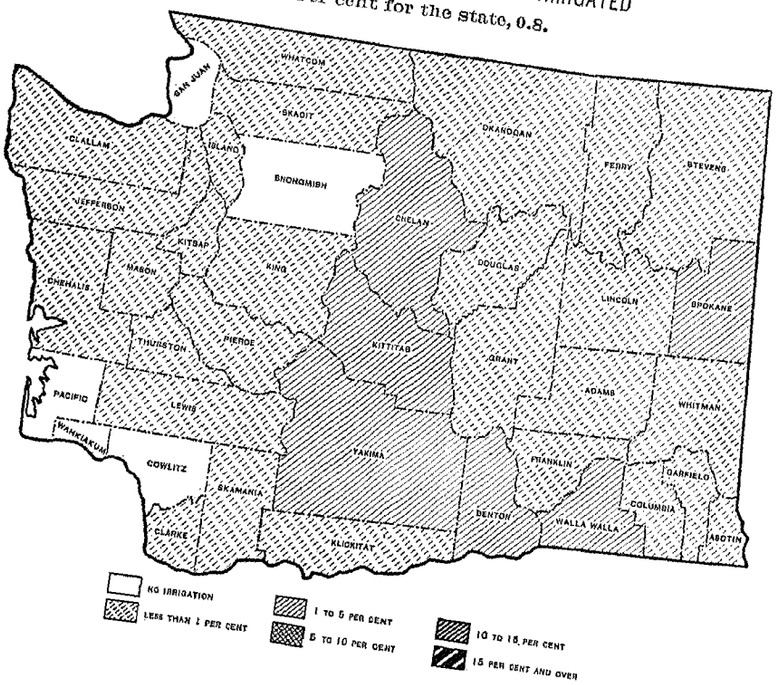

PER CENT OF NUMBER OF FARMS IRRIGATED

Per cent for the state, 13.6.

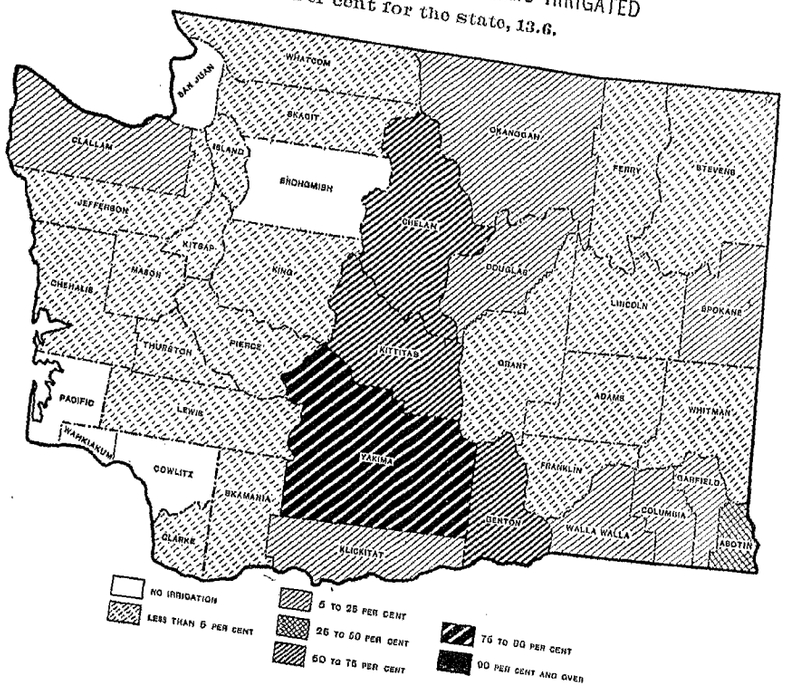

PER CENT OF TOTAL LAND AREA IRRIGATED, AND PER CENT OF NUMBER OF FARMS IRRIGATED, IN WYOMING, BY COUNTIES: 1909

PER CENT OF TOTAL LAND AREA IRRIGATED

Per cent for the state, 1.8.

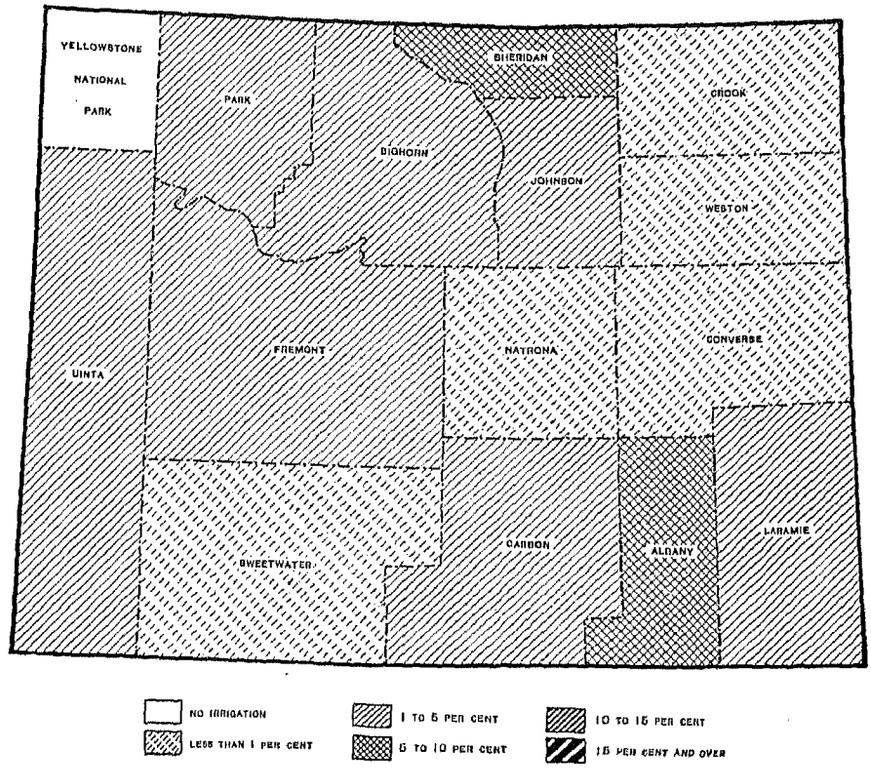

PER CENT OF NUMBER OF FARMS IRRIGATED

Per cent for the state, 57.3.

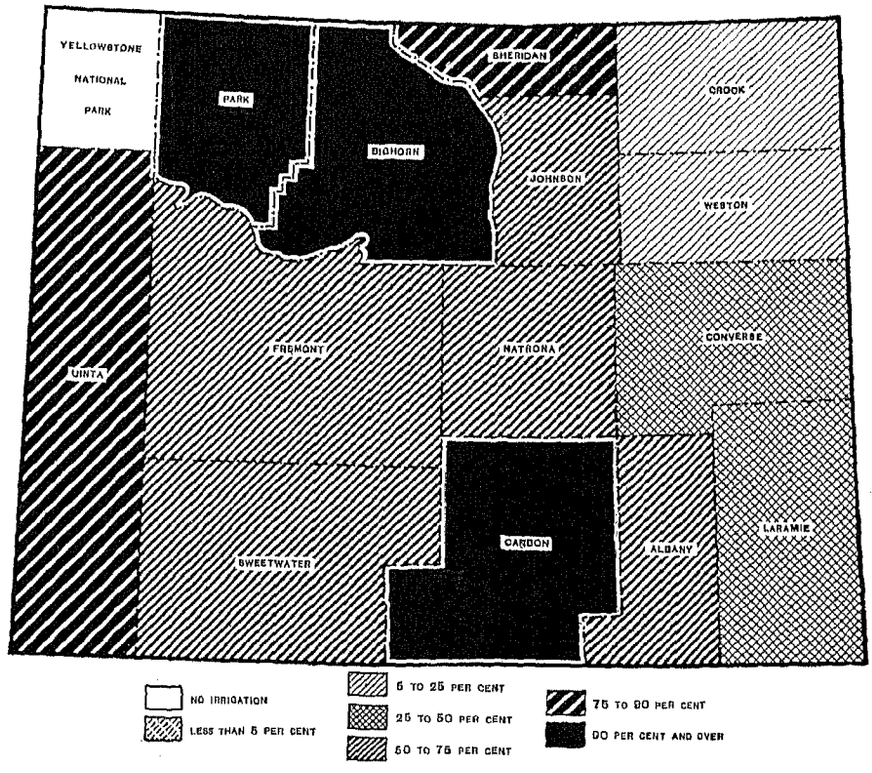

PLATE NO. 401

APPROXIMATE LOCATION AND EXTENT OF THE LAND INCLUDED IN IRRIGATION PROJECTS: 1910

1. WYOMING

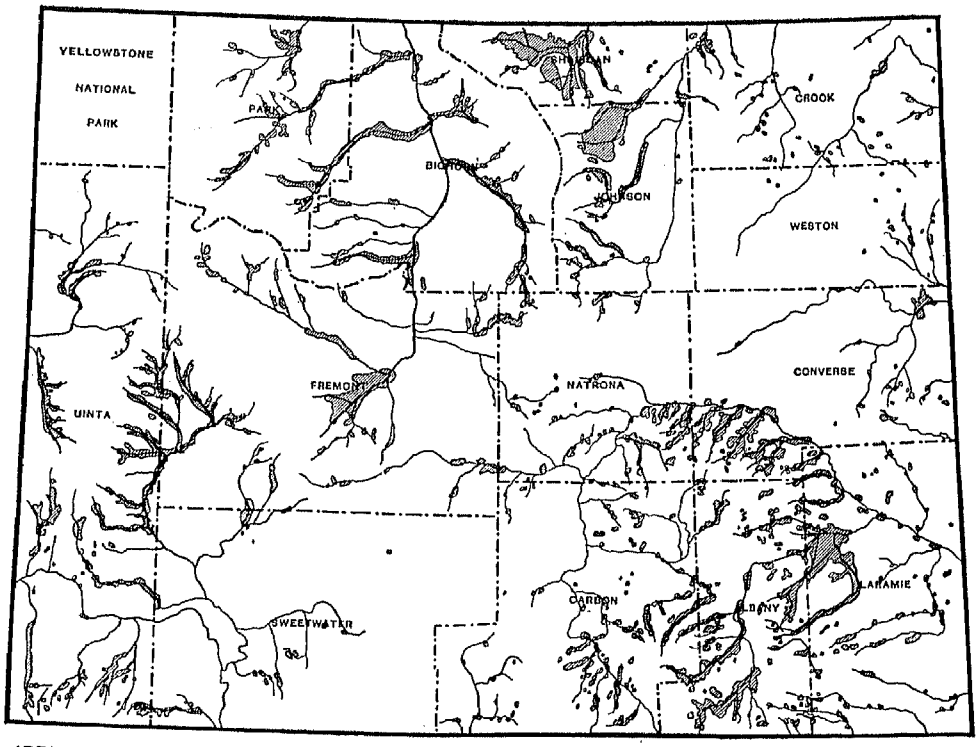

IRRIGATED AREA
1,133,302 ACRES

WYOMING

IRRIGATED AREA
2,792,032 ACRES

COLORADO

2. COLORADO

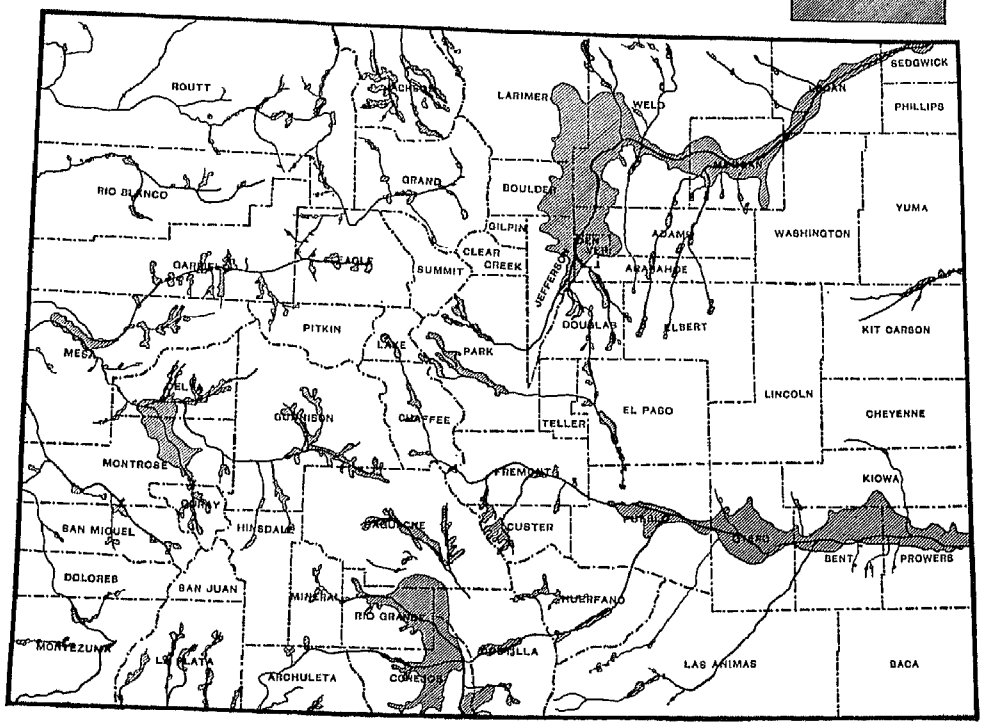

APPROXIMATE LOCATION AND EXTENT OF THE LAND INCLUDED IN IRRIGATION PROJECTS: 1910

1. ARIZONA

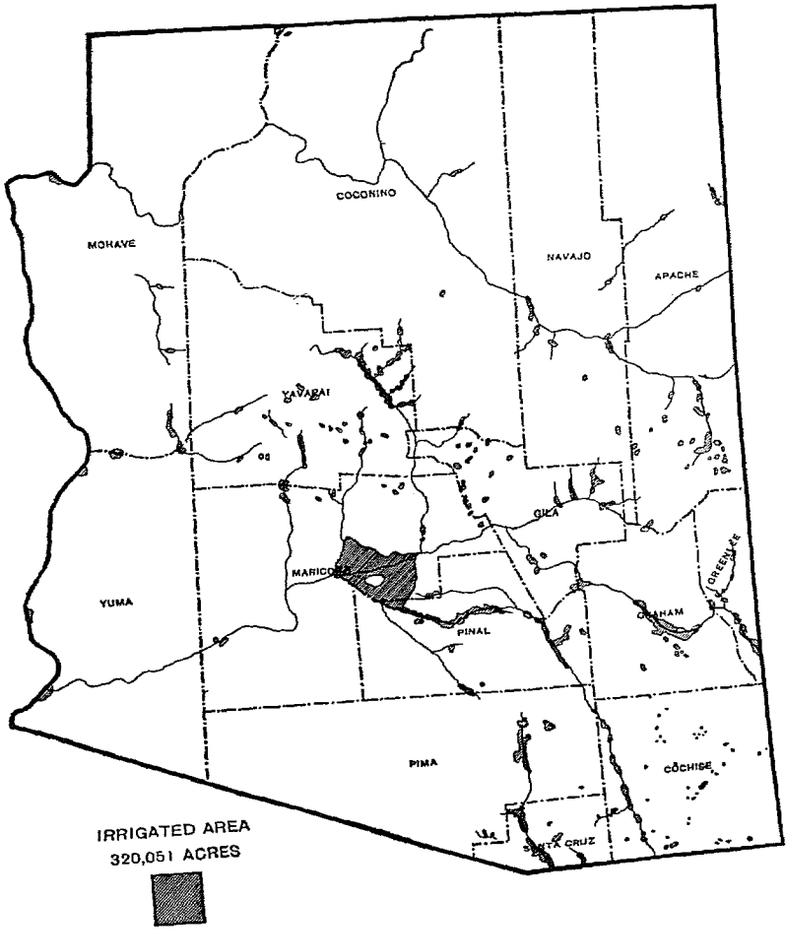

2. NEW MEXICO

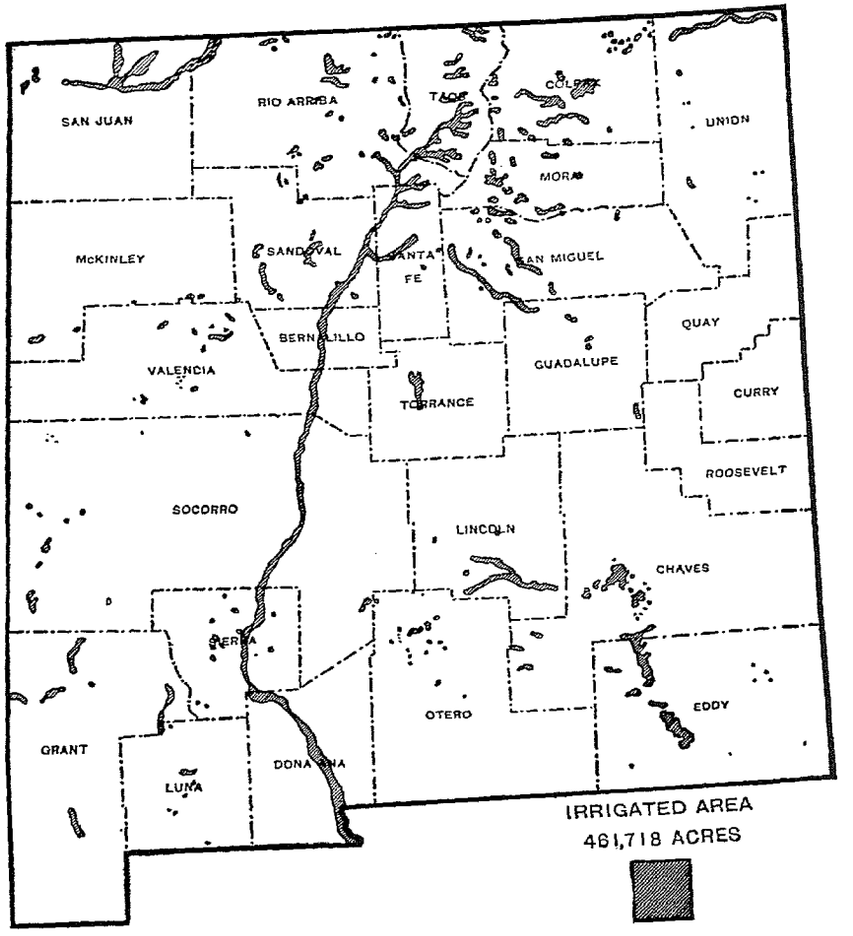

PLATE NO. 403

APPROXIMATE LOCATION AND EXTENT OF THE LAND INCLUDED IN IRRIGATION PROJECTS: 1910

1. IDAHO

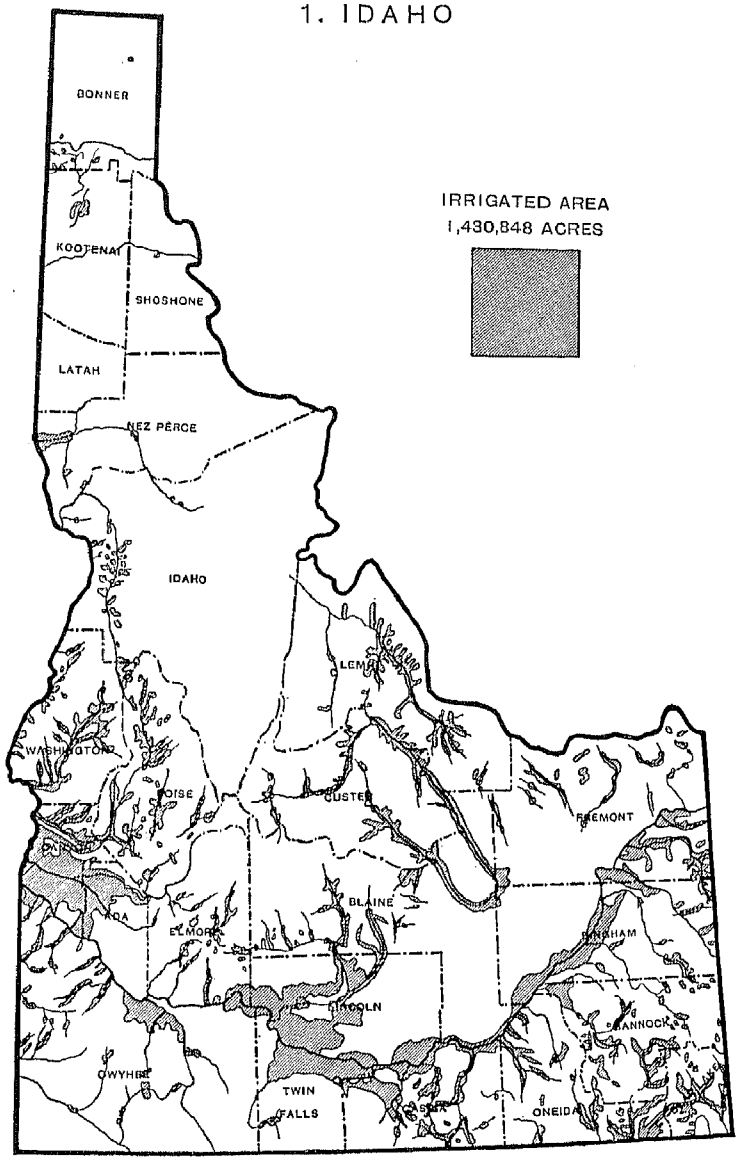

2. MONTANA

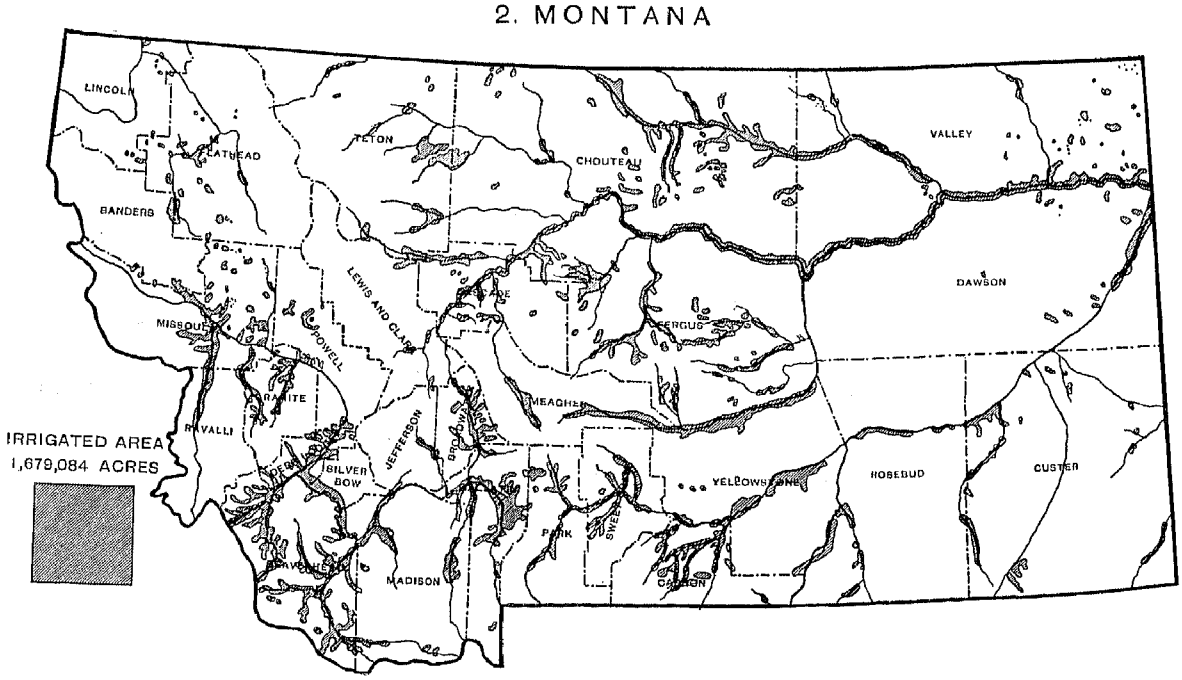

APPROXIMATE LOCATION AND EXTENT OF THE LAND INCLUDED IN IRRIGATION PROJECTS: 1910

1. NEVADA

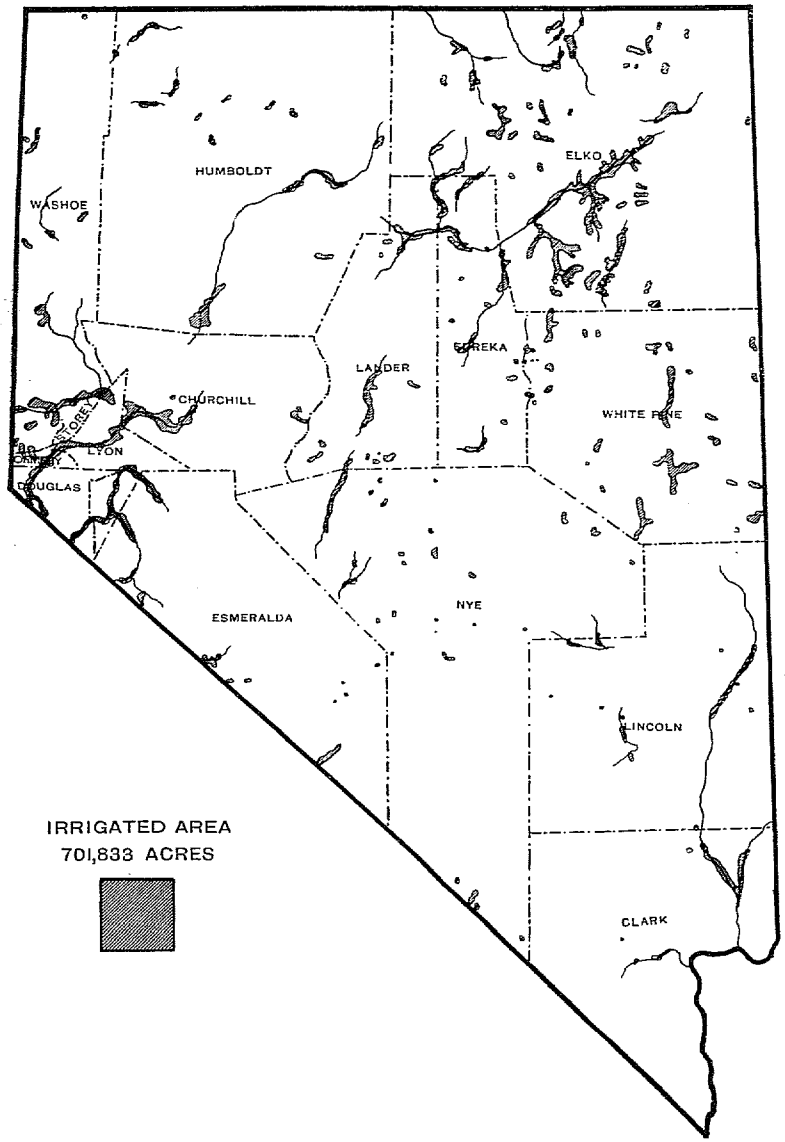

2. UTAH

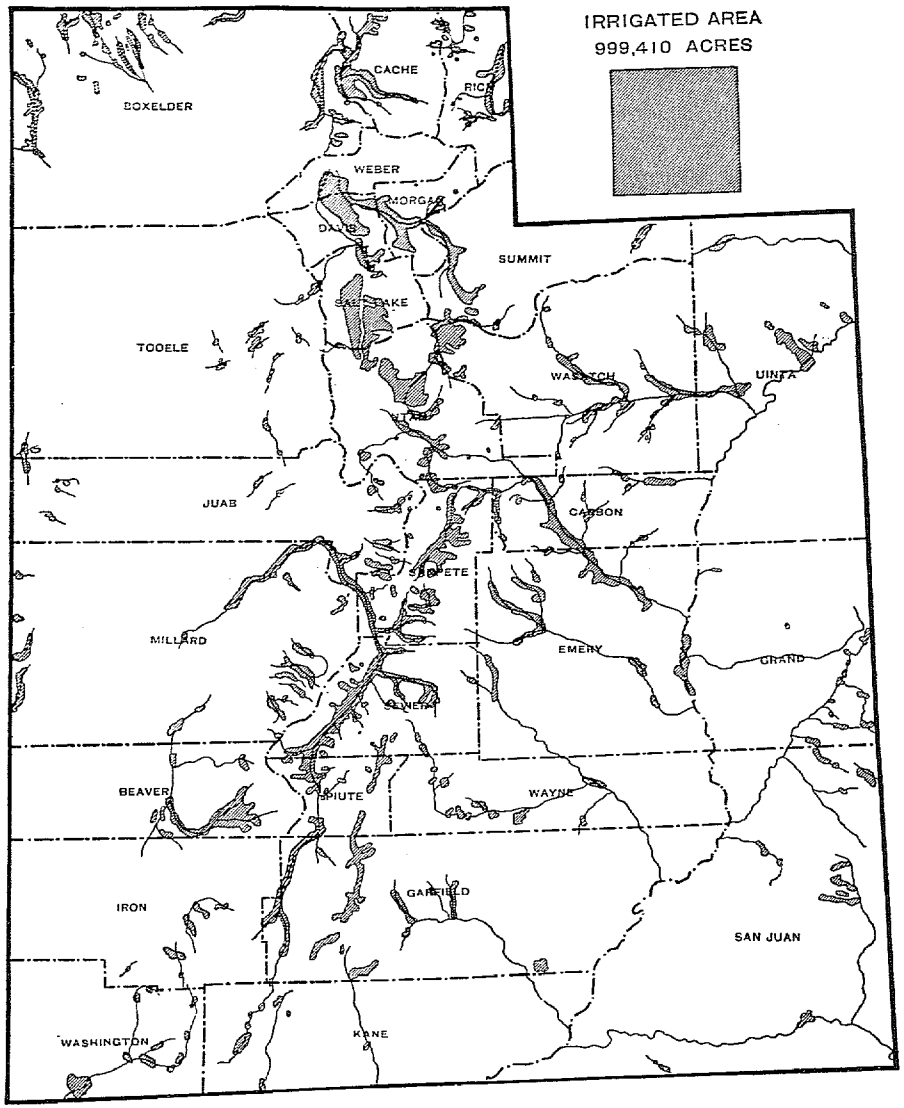

PLATE NO. 405

APPROXIMATE LOCATION AND EXTENT OF THE LAND INCLUDED IN IRRIGATION PROJECTS: 1910

1. WASHINGTON

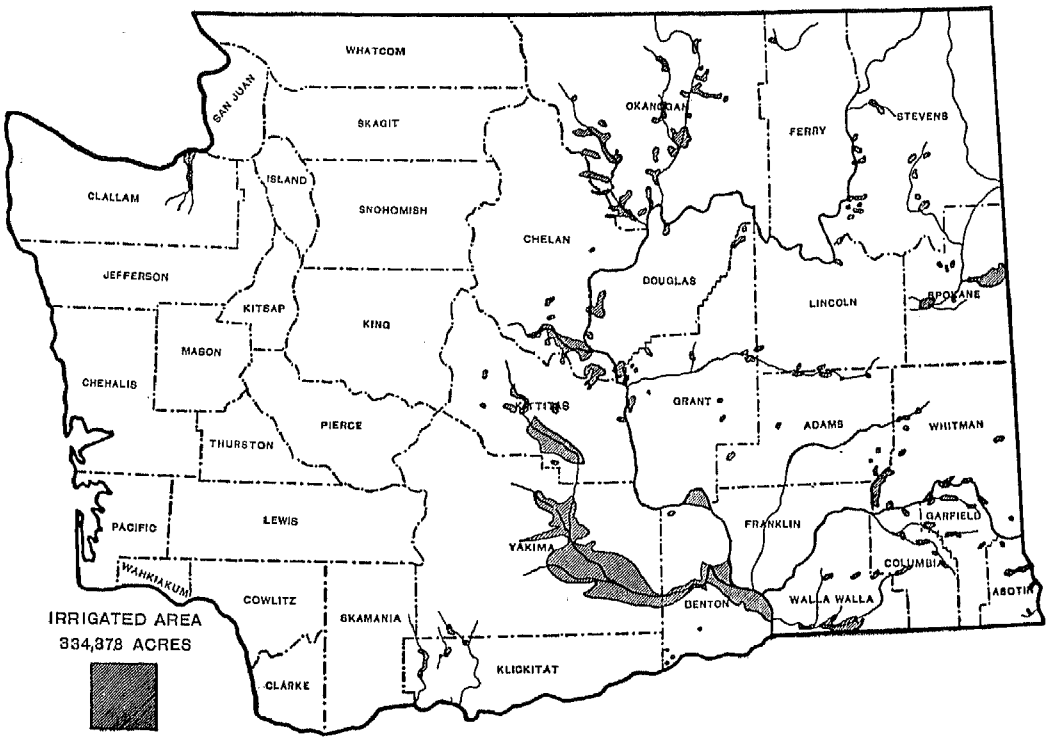

2. OREGON

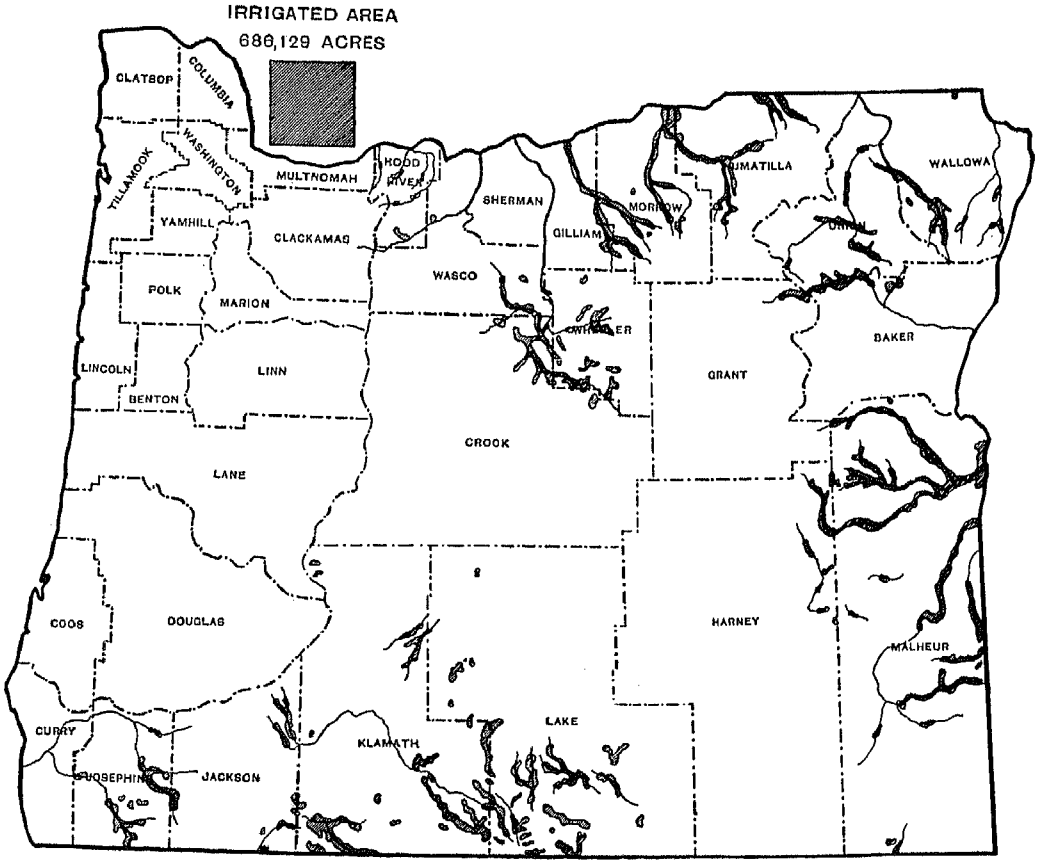

APPROXIMATE LOCATION AND EXTENT OF THE LAND INCLUDED IN IRRIGATION PROJECTS: 1910

CALIFORNIA

APPROXIMATE LOCATION AND EXTENT OF THE LAND INCLUDED IN IRRIGATION PROJECTS: 1910

1. NORTH DAKOTA

Irrigated area, 10,248 acres.

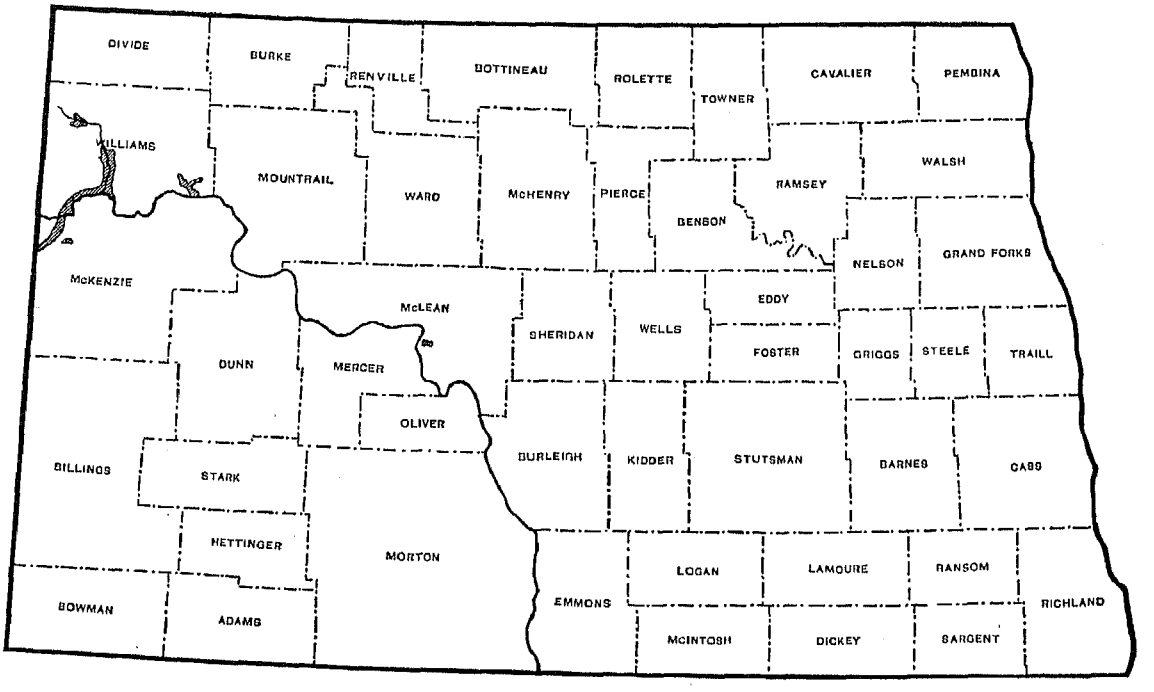

2. SOUTH DAKOTA

Irrigated area, 201,625 acres.

APPROXIMATE LOCATION AND EXTENT OF THE LAND INCLUDED IN IRRIGATION PROJECTS: 1910

1. NEBRASKA

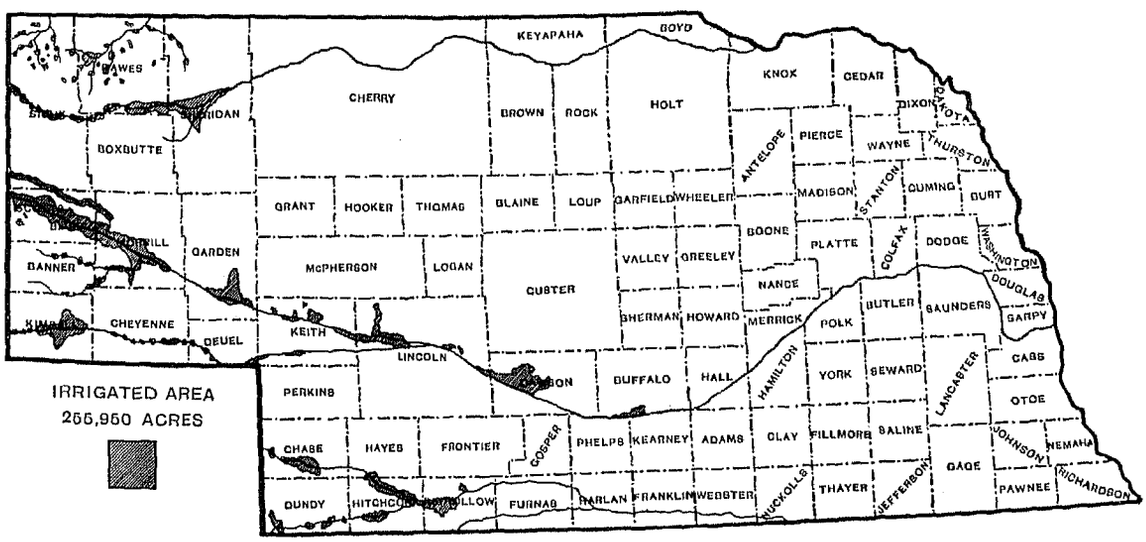

2. KANSAS
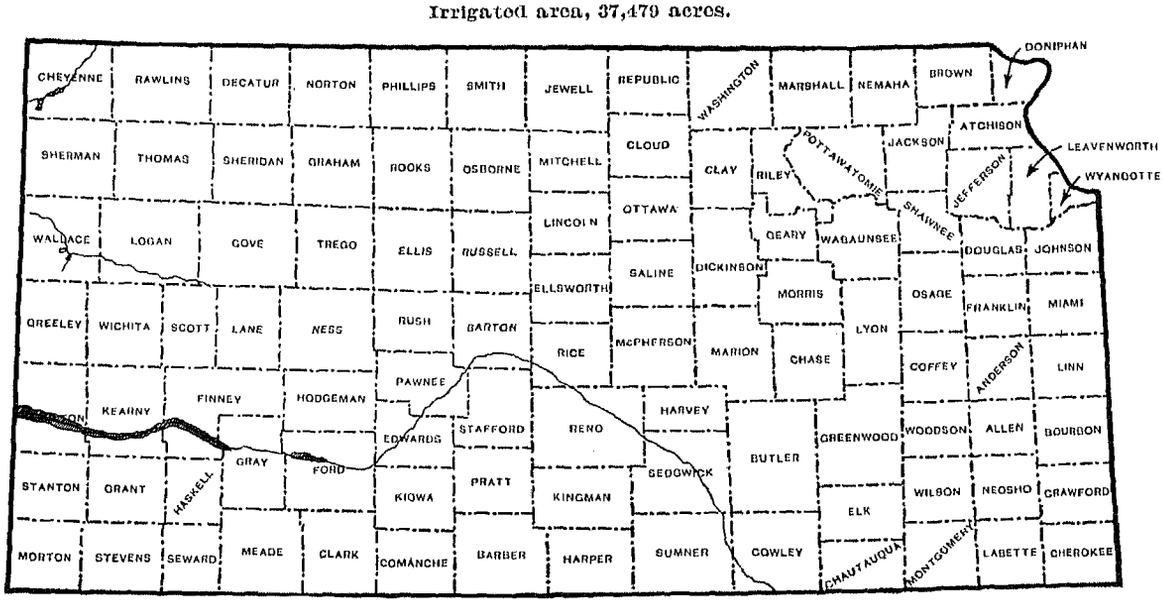
Irrigated area, 37,479 acres.