DEPARTMENT OF COMMERCE
BUREAU OF THE CENSUS
WM. J. HARRIS, DIRECTOR

BULLETIN 129

NEGROES IN THE UNITED STATES

WASHINGTON
GOVERNMENT PRINTING OFFICE
1915

Reprint, May, 1915

ADDITIONAL COPIES
OF THIS PUBLICATION MAY BE PROCURED FROM
THE SUPERINTENDENT OF DOCUMENTS
GOVERNMENT PRINTING OFFICE
WASHINGTON, D. C.
AT
35 CENTS PER COPY

CONTENTS.

	Page.
LETTER OF TRANSMITTAL	5
INTRODUCTION	7
POPULATION	7–31
Number and increase of Negro population	7
Center of Negro population	12
Urban and rural	14
Negro population of principal cities	14
Black and mulatto	15
Nativity	15
Country of birth	16
State of birth of the native Negro population	16
Sex	17
Age	18
Marital condition	19
School attendance	22
Illiteracy	26
Inability to speak English	28
Population statistics for cities and counties	28
Ownership of homes	28
OCCUPATIONS	32–35
Principal occupations of Negro males and females: 1910	32
Negroes 10 years of age and over engaged in each specified occupation, by sex: 1910	32
Negro males and females 10 years of age and over engaged in gainful occupations, by divisions and states: 1910	35
AGRICULTURE	36–42
Definitions	36
The United States	36
Farms operated by Negroes in the South	38
General tables	40
MORTALITY	43–46
The registration area	43
Mortality among Negroes and among whites	43
Mortality in 1910 and 1900	43
Causes of death	45
Effect of home ownership on death rate	46
NEGRO RELIGIOUS BODIES	47–53
Summary of statistics	47
Geographic distribution	48
Denominational distribution	48
Negro ministers	53

MAPS.

Map 1.—Percentage Negro in total population of United States, by counties: 1910	6
Map 2.—Percentage Negro in total population, by states: 1910	9
Maps 3, 4, 5, 6.—Counties in Southern states in which Negroes formed 50 per cent or more of the total population: 1910, 1900, 1880, 1860	11
Map 7.—Center of Negro population: 1790, and 1880 to 1910	13
Map 8.—Percentage of illiteracy in the Negro population 10 years of age and over, by states: 1910	28
Map 9.—Percentage of number of farms operated by Negro farmers: 1910 (Southern states only)	41
Map 10.—Percentage of all land in farms operated by Negro farmers: 1910 (Southern states only)	41
Map 11.—Number of farms operated by colored owners and part owners, April 15, 1910	42
Map 12.—Number of farms operated by colored tenants, April 15, 1910	42

DIAGRAMS.

Diagram 1.—Percentage that Negroes and other classes formed of the total population of each division: 1910	12
Diagram 2.—Negro population, by states: 1910 and 1900	12
Diagram 3.—Negro population in cities having 100,000 population or more and a Negro population of more than 1,000: 1910 and 1900	15
Diagram 4.—Percentage attending school among all persons, among Negroes, native whites, and foreign-born whites, 6 to 20 years of age: 1910	23
Diagram 5.—Percentage of illiteracy in the Negro population 10 years of age and over, by states: 1910 and 1900	28
Diagrams 6, 7.—Average value of farm property per farm for Negro and white farmers: 1910 and 1900	40
Diagrams 8, 9.—Average value of farm property per acre for Negro and white farmers: 1910 and 1900	40

GENERAL TABLES.

POPULATION.

Page.
TABLE 1.—Negro population, with decennial increase, per cent Negro, and rank, by divisions and states: 1880–1910 57
TABLE 2.—Negro population, by divisions and states: 1790–1910 58
TABLE 3.—Negroes in urban and rural communities, by divisions and states: 1910, 1900, and 1890 59
TABLE 4.—Negro population, distinguished as black and mulatto, by divisions and states: 1910, 1890, and 1870 60
TABLE 5.—Negro population, distinguished as black and mulatto, in cities having 5,000 Negroes or more: 1910 61
TABLE 6.—Foreign-born Negro population, with decennial increase, by divisions and states: 1910 and 1900 62
TABLE 7.—Negroes born in each state, with number and percentage living in other states, and Negroes living in each state, with number and percentage born in other states: 1910 and 1900 63
TABLE 8.—Native Negro population, classified according to division and state in which born, by divisions and states: 1910 64
TABLE 9.—Negro population, classified according to sex, by divisions and states: 1880–1910 69
TABLE 10.—Negro population of each sex, classified according to age periods, by divisions and states: 1910 70
TABLE 11.—Negro population of each sex, classified according to age periods, in cities having 100,000 inhabitants or more: 1910 73
TABLE 12.—Negro population in urban and rural communities, classified according to age periods, by divisions and states: 1910 76
TABLE 13.—Negro population, classified according to age periods, for specified classes of cities, by divisions: 1910 80
TABLE 14.—Negro population 21 years of age and over, by sex, Negro males 21 years and over in urban and rural communities, and Negro males of militia age, 18 to 44 years, by divisions and states: 1910 81
TABLE 15.—Marital condition of the Negro population of each sex 15 years of age and over, by divisions and states: 1910 82
TABLE 16.—Marital condition of the Negro population, by age periods for each sex, by divisions: 1910 83
TABLE 17.—Marital condition of the Negro population 15 years of age and over, for each sex, in cities having 25,000 inhabitants or more: 1910 85
TABLE 18.—Marital condition of the Negro population 15 years of age and over in urban and rural communities, for each sex by age periods, by divisions: 1910 89
TABLE 19.—School attendance of Negroes, by age periods and by sex, by divisions and states: 1910 91
TABLE 20.—School attendance of Negroes, by age periods, in cities having 25,000 inhabitants or more: 1910 95
TABLE 21.—School attendance of Negroes in urban and rural communities, by age periods, by divisions: 1910 99
TABLE 22.—Illiterates in the Negro population 10 years of age and over, by sex, by divisions and states: 1910 100
TABLE 23.—Illiterates in the Negro population 10 years of age and over, by age periods, by divisions and states: 1910 101
TABLE 24.—Illiterates in the Negro population 10 years of age and over in urban and in rural communities, by divisions and states: 1910 102
TABLE 25.—Illiterates in the Negro population 10 years of age and over, classified by age periods, in cities of 100,000 inhabitants or more: 1910 103
TABLE 26.—Population and number of homes of Negro families, classified according to proprietorship and encumbrance (Southern states only), by divisions: 1910 and 1900 104
TABLE 27.—Homes of Negro families, classified according to proprietorship and encumbrance, in urban communities having 5,000 or more Negro inhabitants (Southern states only): 1910 106
TABLE 28.—Statistics of Negro population for cities and towns of 2,500 inhabitants or more: 1910 107
TABLE 29.—General statistics of the Negro population of the United States, by counties: 1910 116

AGRICULTURE.

TABLE 30.—Number and value of farms operated by Negroes, by divisions and states: 1910 and 1900 158
TABLE 31.—Negro farmers—Owners, tenants, and managers—by divisions and states: 1910 and 1900 160
TABLE 32.—Farms operated by Negroes—Number, acreage, and value of land and buildings, and of implements and machinery—by divisions and states: 1910 161
TABLE 33.—Farms operated by Negroes—Number, acreage, and value of land and buildings, and of implements and machinery—by states and counties: 1910 162

MORTALITY.

TABLE 34.—Number of deaths and death rates for Negroes and for whites in registration states and selected cities in 1910 and 1900 .. 194
TABLE 35.—Deaths (exclusive of stillbirths) in the registration area, and certain selected cities in the registration area, of the Negro and the white population, by cause of death: 1910 198

RELIGIOUS BODIES.

TABLE 36.—Negro church organizations, showing communicants or members, places of worship, value of church property, debt on church property, parsonages, and Sunday Schools, by denominations (in detail), for continental United States: 1906 204
TABLE 37.—Negro church organizations, showing communicants or members, places of worship, value of church property, debt on church property, parsonages, and Sunday Schools, by geographic divisions and states: 1906 206

LETTER OF TRANSMITTAL.

DEPARTMENT OF COMMERCE,
BUREAU OF THE CENSUS,
Washington, D. C., December 21, 1914.

SIR:

I have the honor to transmit herewith a bulletin on Negroes in the United States, presenting statistics derived from the Thirteenth Census and from other statistical inquiries conducted by this bureau. The statistics have been compiled in part from published reports and in part from manuscript tables or records. The bulletin will be followed by a more complete and comprehensive report on the same subject. The object in view is to embody in a single publication the principal and most recent census statistics relative to the Negro, arranged and presented in such a way as to contribute as much information as possible regarding the status and progress of the Negro race in the United States.

A similar publication was issued in 1904, following the completion of the Twelfth Census, taken in 1900; and there has been a very general demand for a report covering the same field but based upon the more recent statistics of the Thirteenth Census. The need for a monographic presentation arises from the fact that the census statistics relating to the Negro must otherwise be sought for in many different volumes covering population, occupations, agriculture, mortality, and other general subjects. The result is that these statistics are not easily accessible to the general public until they are brought together in a single publication.

The bulletin was prepared in the division of revision and results under the general supervision of Dr. Joseph A. Hill, expert special agent. The statistical tables were planned and arranged by three Negro employees of the bureau, Charles E. Hall, William Jennifer, and Robert A. Pelham.

Respectfully,

Wm. J. Harris
Director of the Census.

To Hon. WILLIAM C. REDFIELD,
Secretary of Commerce.

MAP 1.—PERCENTAGE NEGRO IN TOTAL POPULATION OF UNITED STATES, BY COUNTIES: 1910.

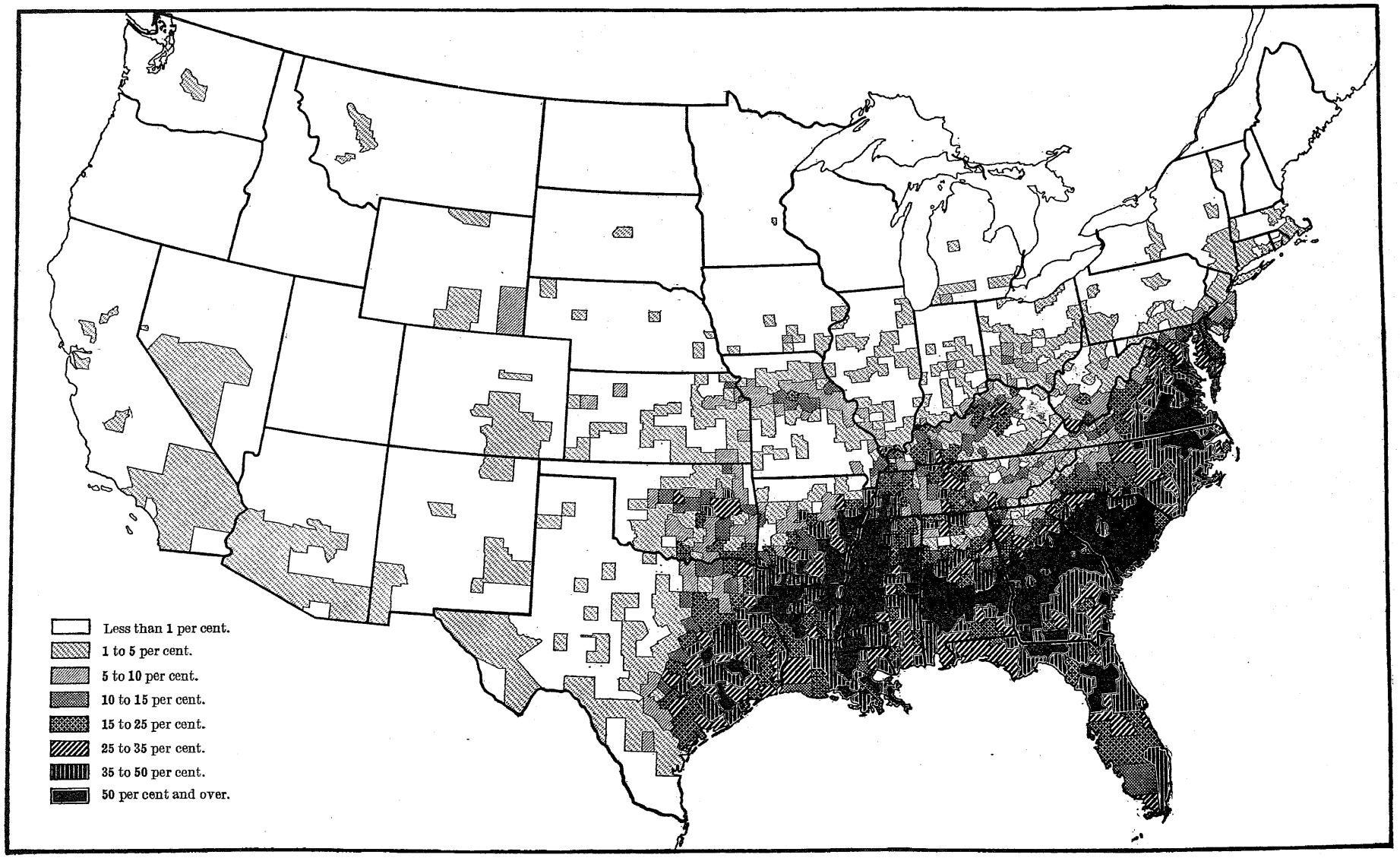

NEGROES IN THE UNITED STATES: 1910.

INTRODUCTION.

The Bureau of the Census has in preparation a special report on Negroes. In the meantime the present bulletin is issued to give in comparatively brief compass the principal census statistics on population, agriculture, and mortality for Negroes in 1910, and on Negro religious bodies in 1906. The data on Negro population here presented have practically all been published before in different parts of Volumes I to IV of the Thirteenth Census Reports. The figures show the number of Negroes in the United States and their geographic distribution, the rate of increase, the number of blacks and mulattoes, and the nativity, sex, state of birth, age, marital condition, school attendance, illiteracy, home ownership for Southern states, and occupations for the United States as a whole.

The material on agriculture among Negroes is in large part published here for the first time. It contains data by states on number of farms, tenure, acreage, and farm values, for farms operated by Negroes.

The greater part of the data on mortality is also published for the first time in this bulletin. The number of deaths and death rates per 1,000 population are given for the registration area, the registration states, and selected cities, comparison being made between Negroes and whites, and between data for 1910 and 1900.

The material on religious bodies is reproduced here from the report on Religious Bodies for 1906. The principal items shown are the number of organizations, of communicants or members, of places of worship, the value of church edifices and of parsonages, and the amount of debt on church property. The figures relate solely to local church organizations that consist entirely of Negro members.

The final report which is to follow the publication of this bulletin will present the statistics relative to the Negro in greater completeness and more detail. It will contain additional tabulations, maps, and diagrams based upon the data for 1910 and earlier census years; and a more extended descriptive and analytical text covering many topics which are not touched upon in the present bulletin. The additional data for 1910 to be included in the report will cover occupations by states; deaths and mortality rates by sex and age groups, and cause of death; farm acreage and values, by character of tenure, distinguishing cash and share tenants; farm products; live stock owned; home ownership for all states (here shown for Southern states only); inmates of institutions for dependent, defective, and delinquent classes; and detail for small urban communities, and for county areas.

POPULATION.

NUMBER AND INCREASE OF NEGRO POPULATION.

The number and the percentage of Negroes in the United States and in each of its outlying possessions in 1910, together with the percentage Negro for the population of each area, is given in Table 1.

Table 1

AREA OF ENUMERATION.	POPULATION: 1910.			
	Total.	Negro.		
		Number.	Per cent.	Per cent distribution by area.
Total	93,402,151	10,215,482	10.9	100.0
United States	91,972,266	9,827,763	10.7	96.2
Alaska	64,356	209	0.3	(1)
Hawaii	191,909	695	0.4	(1)
Porto Rico	1,118,012	385,437	34.5	3.8
Military and naval	55,608	1,378	2.5	(1)

[1] Less than one-tenth of 1 per cent.

The number of Negroes in the total area of enumeration was 10,215,482, forming 10.9 per cent of the total population. Of this number the vast majority, 9,827,763, lived in the United States proper, while of the outlying possessions Porto Rico was the only one having a considerable number of Negroes, 385,437.

Table 2 classifies the population of the United States by race, nativity, and parentage, for 1910 and for 1900, giving also the increase during the decade for each class, and the percentage distribution of the total population, by classes for each year.

In the population census the classification by color or race generally distinguishes six groups, namely, white, Negro, Indian, Chinese, Japanese, and "All other."

The white population is divided into four groups: (1) Native, native parentage—that is, having both parents born in the United States; (2) native, foreign parentage—having both parents born in foreign countries; (3) native, mixed parentage—having one parent native and the other foreign born; (4) foreign born. In many of the tables native whites of foreign parentage and of mixed parentage are combined.

DEPARTMENT OF COMMERCE
BUREAU OF THE CENSUS
WM. J. HARRIS, DIRECTOR

BULLETIN 129

NEGROES IN THE UNITED STATES

WASHINGTON
GOVERNMENT PRINTING OFFICE
1915

Reprint, May, 1915

ADDITIONAL COPIES
OF THIS PUBLICATION MAY BE PROCURED FROM
THE SUPERINTENDENT OF DOCUMENTS
GOVERNMENT PRINTING OFFICE
WASHINGTON, D. C.
AT
35 CENTS PER COPY

CONTENTS.

	Page.
LETTER OF TRANSMITTAL	5
INTRODUCTION	7
POPULATION	7–31
Number and increase of Negro population	7
Center of Negro population	12
Urban and rural	14
Negro population of principal cities	14
Black and mulatto	15
Nativity	15
Country of birth	16
State of birth of the native Negro population	16
Sex	17
Age	18
Marital condition	19
School attendance	22
Illiteracy	26
Inability to speak English	28
Population statistics for cities and counties	28
Ownership of homes	28
OCCUPATIONS	32–35
Principal occupations of Negro males and females: 1910	32
Negroes 10 years of age and over engaged in each specified occupation, by sex: 1910	32
Negro males and females 10 years of age and over engaged in gainful occupations, by divisions and states: 1910	35
AGRICULTURE	36–42
Definitions	36
The United States	36
Farms operated by Negroes in the South	38
General tables	40
MORTALITY	43–46
The registration area	43
Mortality among Negroes and among whites	43
Mortality in 1910 and 1900	43
Causes of death	45
Effect of home ownership on death rate	46
NEGRO RELIGIOUS BODIES	47–53
Summary of statistics	47
Geographic distribution	48
Denominational distribution	48
Negro ministers	53

MAPS.

Map 1.—Percentage Negro in total population of United States, by counties: 1910	6
Map 2.—Percentage Negro in total population, by states: 1910	9
Maps 3, 4, 5, 6.—Counties in Southern states in which Negroes formed 50 per cent or more of the total population: 1910, 1900, 1880, 1860	11
Map 7.—Center of Negro population: 1790, and 1880 to 1910	13
Map 8.—Percentage of illiteracy in the Negro population 10 years of age and over, by states: 1910	28
Map 9.—Percentage of number of farms operated by Negro farmers: 1910 (Southern states only)	41
Map 10.—Percentage of all land in farms operated by Negro farmers: 1910 (Southern states only)	41
Map 11.—Number of farms operated by colored owners and part owners, April 15, 1910	42
Map 12.—Number of farms operated by colored tenants, April 15, 1910	42

DIAGRAMS.

Diagram 1.—Percentage that Negroes and other classes formed of the total population of each division: 1910	12
Diagram 2.—Negro population, by states: 1910 and 1900	12
Diagram 3.—Negro population in cities having 100,000 population or more and a Negro population of more than 1,000: 1910 and 1900	15
Diagram 4.—Percentage attending school among all persons, among Negroes, native whites, and foreign-born whites, 6 to 20 years of age: 1910	23
Diagram 5.—Percentage of illiteracy in the Negro population 10 years of age and over, by states: 1910 and 1900	28
Diagrams 6, 7.—Average value of farm property per farm for Negro and white farmers: 1910 and 1900	40
Diagrams 8, 9.—Average value of farm property per acre for Negro and white farmers: 1910 and 1900	40

GENERAL TABLES.

POPULATION.

Page.
TABLE 1.—Negro population, with decennial increase, per cent Negro, and rank, by divisions and states: 1880–1910 57
TABLE 2.—Negro population, by divisions and states: 1790–1910 58
TABLE 3.—Negroes in urban and rural communities, by divisions and states: 1910, 1900, and 1890 59
TABLE 4.—Negro population, distinguished as black and mulatto, by divisions and states: 1910, 1890, and 1870 60
TABLE 5.—Negro population, distinguished as black and mulatto, in cities having 5,000 Negroes or more: 1910 61
TABLE 6.—Foreign-born Negro population, with decennial increase, by divisions and states: 1910 and 1900 62
TABLE 7.—Negroes born in each state, with number and percentage living in other states, and Negroes living in each state, with number and percentage born in other states: 1910 and 1900 63
TABLE 8.—Native Negro population, classified according to division and state in which born, by divisions and states: 1910 64
TABLE 9.—Negro population, classified according to sex, by divisions and states: 1880–1910 69
TABLE 10.—Negro population of each sex, classified according to age periods, by divisions and states: 1910 70
TABLE 11.—Negro population of each sex, classified according to age periods, in cities having 100,000 inhabitants or more: 1910 73
TABLE 12.—Negro population in urban and rural communities, classified according to age periods, by divisions and states: 1910 76
TABLE 13.—Negro population, classified according to age periods, for specified classes of cities, by divisions: 1910 80
TABLE 14.—Negro population 21 years of age and over, by sex, Negro males 21 years and over in urban and rural communities, and Negro males of militia age, 18 to 44 years, by divisions and states: 1910 81
TABLE 15.—Marital condition of the Negro population of each sex 15 years of age and over, by divisions and states: 1910 82
TABLE 16.—Marital condition of the Negro population, by age periods for each sex, by divisions: 1910 83
TABLE 17.—Marital condition of the Negro population 15 years of age and over, for each sex, in cities having 25,000 inhabitants or more: 1910 85
TABLE 18.—Marital condition of the Negro population 15 years of age and over in urban and rural communities, for each sex by age periods, by divisions: 1910 89
TABLE 19.—School attendance of Negroes, by age periods and by sex, by divisions and states: 1910 91
TABLE 20.—School attendance of Negroes, by age periods, in cities having 25,000 inhabitants or more: 1910 95
TABLE 21.—School attendance of Negroes in urban and rural communities, by age periods, by divisions: 1910 99
TABLE 22.—Illiterates in the Negro population 10 years of age and over, by sex, by divisions and states: 1910 100
TABLE 23.—Illiterates in the Negro population 10 years of age and over, by age periods, by divisions and states: 1910 101
TABLE 24.—Illiterates in the Negro population 10 years of age and over in urban and in rural communities, by divisions and states: 1910 102
TABLE 25.—Illiterates in the Negro population 10 years of age and over, classified by age periods, in cities of 100,000 inhabitants or more: 1910 103
TABLE 26.—Population and number of homes of Negro families, classified according to proprietorship and encumbrance (Southern states only), by divisions: 1910 and 1900 104
TABLE 27.—Homes of Negro families, classified according to proprietorship and encumbrance, in urban communities having 5,000 or more Negro inhabitants (Southern states only): 1910 106
TABLE 28.—Statistics of Negro population for cities and towns of 2,500 inhabitants or more: 1910 107
TABLE 29.—General statistics of the Negro population of the United States, by counties: 1910 116

AGRICULTURE.

TABLE 30.—Number and value of farms operated by Negroes, by divisions and states: 1910 and 1900 158
TABLE 31.—Negro farmers—Owners, tenants, and managers—by divisions and states: 1910 and 1900 160
TABLE 32.—Farms operated by Negroes—Number, acreage, and value of land and buildings, and of implements and machinery—by divisions and states: 1910 161
TABLE 33.—Farms operated by Negroes—Number, acreage, and value of land and buildings, and of implements and machinery—by states and counties: 1910 162

MORTALITY.

TABLE 34.—Number of deaths and death rates for Negroes and for whites in registration states and selected cities in 1910 and 1900 .. 194
TABLE 35.—Deaths (exclusive of stillbirths) in the registration area, and certain selected cities in the registration area, of the Negro and the white population, by cause of death: 1910 198

RELIGIOUS BODIES.

TABLE 36.—Negro church organizations, showing communicants or members, places of worship, value of church property, debt on church property, parsonages, and Sunday Schools, by denominations (in detail), for continental United States: 1906 204
TABLE 37.—Negro church organizations, showing communicants or members, places of worship, value of church property, debt on church property, parsonages, and Sunday Schools, by geographic divisions and states: 1906 206

LETTER OF TRANSMITTAL.

DEPARTMENT OF COMMERCE,
BUREAU OF THE CENSUS,
Washington, D. C., December 21, 1914.

SIR:

I have the honor to transmit herewith a bulletin on Negroes in the United States, presenting statistics derived from the Thirteenth Census and from other statistical inquiries conducted by this bureau. The statistics have been compiled in part from published reports and in part from manuscript tables or records. The bulletin will be followed by a more complete and comprehensive report on the same subject. The object in view is to embody in a single publication the principal and most recent census statistics relative to the Negro, arranged and presented in such a way as to contribute as much information as possible regarding the status and progress of the Negro race in the United States.

A similar publication was issued in 1904, following the completion of the Twelfth Census, taken in 1900; and there has been a very general demand for a report covering the same field but based upon the more recent statistics of the Thirteenth Census. The need for a monographic presentation arises from the fact that the census statistics relating to the Negro must otherwise be sought for in many different volumes covering population, occupations, agriculture, mortality, and other general subjects. The result is that these statistics are not easily accessible to the general public until they are brought together in a single publication.

The bulletin was prepared in the division of revision and results under the general supervision of Dr. Joseph A. Hill, expert special agent. The statistical tables were planned and arranged by three Negro employees of the bureau, Charles E. Hall, William Jennifer, and Robert A. Pelham.

Respectfully,

Wm. J. Harris
Director of the Census.

To Hon. WILLIAM C. REDFIELD,
Secretary of Commerce.

MAP 1.—PERCENTAGE NEGRO IN TOTAL POPULATION OF UNITED STATES, BY COUNTIES: 1910.

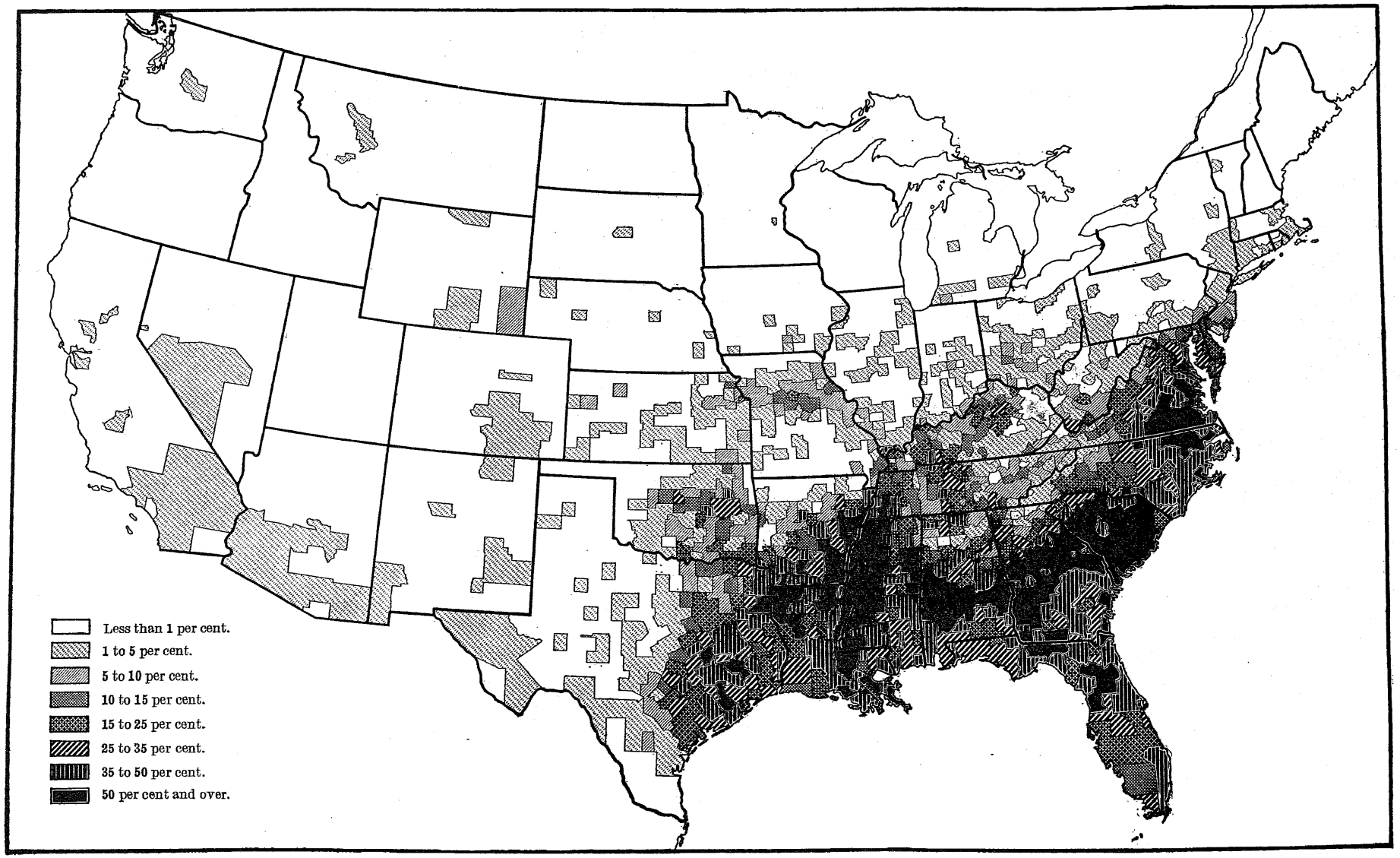

NEGROES IN THE UNITED STATES: 1910.

INTRODUCTION.

The Bureau of the Census has in preparation a special report on Negroes. In the meantime the present bulletin is issued to give in comparatively brief compass the principal census statistics on population, agriculture, and mortality for Negroes in 1910, and on Negro religious bodies in 1906. The data on Negro population here presented have practically all been published before in different parts of Volumes I to IV of the Thirteenth Census Reports. The figures show the number of Negroes in the United States and their geographic distribution, the rate of increase, the number of blacks and mulattoes, and the nativity, sex, state of birth, age, marital condition, school attendance, illiteracy, home ownership for Southern states, and occupations for the United States as a whole.

The material on agriculture among Negroes is in large part published here for the first time. It contains data by states on number of farms, tenure, acreage, and farm values, for farms operated by Negroes.

The greater part of the data on mortality is also published for the first time in this bulletin. The number of deaths and death rates per 1,000 population are given for the registration area, the registration states, and selected cities, comparison being made between Negroes and whites, and between data for 1910 and 1900.

The material on religious bodies is reproduced here from the report on Religious Bodies for 1906. The principal items shown are the number of organizations, of communicants or members, of places of worship, the value of church edifices and of parsonages, and the amount of debt on church property. The figures relate solely to local church organizations that consist entirely of Negro members.

The final report which is to follow the publication of this bulletin will present the statistics relative to the Negro in greater completeness and more detail. It will contain additional tabulations, maps, and diagrams based upon the data for 1910 and earlier census years; and a more extended descriptive and analytical text covering many topics which are not touched upon in the present bulletin. The additional data for 1910 to be included in the report will cover occupations by states; deaths and mortality rates by sex and age groups, and cause of death; farm acreage and values, by character of tenure, distinguishing cash and share tenants; farm products; live stock owned; home ownership for all states (here shown for Southern states only); inmates of institutions for dependent, defective, and delinquent classes; and detail for small urban communities, and for county areas.

POPULATION.

NUMBER AND INCREASE OF NEGRO POPULATION.

The number and the percentage of Negroes in the United States and in each of its outlying possessions in 1910, together with the percentage Negro for the population of each area, is given in Table 1.

Table 1

AREA OF ENUMERATION.	POPULATION: 1910.			
	Total.	Negro.		
		Number.	Per cent.	Per cent distribution by area.
Total	93,402,151	10,215,482	10.9	100.0
United States	91,972,266	9,827,763	10.7	96.2
Alaska	64,356	209	0.3	(1)
Hawaii	191,909	695	0.4	(1)
Porto Rico	1,118,012	385,437	34.5	3.8
Military and naval	55,608	1,378	2.5	(1)

[1] Less than one-tenth of 1 per cent.

The number of Negroes in the total area of enumeration was 10,215,482, forming 10.9 per cent of the total population. Of this number the vast majority, 9,827,763, lived in the United States proper, while of the outlying possessions Porto Rico was the only one having a considerable number of Negroes, 385,437.

Table 2 classifies the population of the United States by race, nativity, and parentage, for 1910 and for 1900, giving also the increase during the decade for each class, and the percentage distribution of the total population, by classes for each year.

In the population census the classification by color or race generally distinguishes six groups, namely, white, Negro, Indian, Chinese, Japanese, and "All other."

The white population is divided into four groups: (1) Native, native parentage—that is, having both parents born in the United States; (2) native, foreign parentage—having both parents born in foreign countries; (3) native, mixed parentage—having one parent native and the other foreign born; (4) foreign born. In many of the tables native whites of foreign parentage and of mixed parentage are combined.

Table 2

CLASS OF POPULATION.	NUMBER.		INCREASE:[1] 1900–1910		PER CENT DISTRIBUTION.	
	1910	1900	Number.	Per cent.	1910	1900
Total population	91,972,266	75,994,575	15,977,691	21.0	100.0	100.0
Negro	9,827,763	8,833,994	993,769	11.2	10.7	11.6
White	81,731,957	66,809,196	14,922,761	22.3	88.9	87.9
Indian	265,683	237,196	28,487	12.0	0.3	0.3
Chinese	71,531	89,863	−18,332	−20.4	0.1	0.1
Japanese	72,157	24,326	47,831	196.6	0.1	(2)
All other	3,175	.....	3,175	.....	(2)	.....
Hindus[3]	2,545	.....	.....	.....	(2)	.....
Koreans	462	.....	.....	.....	(2)	.....
Filipinos	160	.....	.....	.....	(2)	.....
Maoris	8	.....	.....	.....	(2)	.....
Total native	78,456,380	65,653,299	12,803,081	19.5	85.3	86.4
Total foreign born	13,515,886	10,341,276	3,174,610	30.7	14.7	13.6
Total white	81,731,957	66,809,196	14,922,761	22.3	88.9	87.9
Native	68,386,412	56,595,379	11,791,033	20.8	74.4	74.5
Native parentage	49,488,575	40,949,362	8,539,213	20.9	53.8	53.9
Foreign parentage	12,916,311	10,632,280	2,284,031	21.5	14.0	14.0
Mixed parentage	5,981,526	5,013,737	967,789	19.3	6.5	6.6
Foreign born	13,345,545	10,213,817	3,131,728	30.7	14.5	13.4

[1] A minus sign (−) denotes decrease.
[2] Less than one-tenth of 1 per cent.
[3] Pure-blood Hindus belong ethnically to the Caucasian or white race and in several instances have been officially declared to be white by the United States courts in naturalization proceedings. In the United States, however, the popular conception of the term "white" is doubtless largely determined by the fact that the whites in this country are almost exclusively Caucasians of European origin and in view of the fact that the Hindus, whether pure-blood or not, represent a civilization distinctly different from that of Europe, it was thought proper to classify them with nonwhite Asiatics.

The Negro population increased 11.2 per cent during the decade and the white population 22.3. The percentage of increase for the whites was thus twice as high as that for the Negroes. This difference is due at least in part to the large immigration of whites from foreign countries. There is very little immigration of Negroes so that the increase in this race is almost entirely the natural increase resulting from the excess of births over deaths.

The number of Negroes and whites at each census enumeration from 1790 to 1910 is shown in Table 3, together with the percentage of Negroes in the total population.

Table 3

CENSUS YEAR.	POPULATION AT EACH CENSUS, 1790–1910.				
	Total.	Negro.		White.	Indian, Chinese, Japanese, and all other.
		Number.	Per cent.		
1910	91,972,266	9,827,763	10.7	81,731,957	412,546
1900	75,994,575	8,833,994	11.6	66,809,196	351,385
1890	62,947,714	7,488,676	11.9	55,101,258	357,780
1880	50,155,783	6,580,793	13.1	43,402,970	172,020
1870[1]	38,558,371	4,880,009	12.7	33,589,377	88,985
1870[2]	*39,818,449*	*5,392,172*	*13.5*	*34,337,292*	*88,985*
1860	31,443,321	4,441,830	14.1	26,922,537	78,954
1850	23,191,876	3,638,808	15.7	19,553,068	.....
1840	17,069,453	2,873,648	16.8	14,195,805	.....
1830	12,866,020	2,328,642	18.1	10,537,378	.....
1820	9,638,453	1,771,656	18.4	7,866,797	.....
1810	7,239,881	1,377,808	19.0	5,862,073	.....
1800	5,308,483	1,002,037	18.9	4,306,446	.....
1790	3,929,214	757,208	19.3	3,172,006	.....

[1] As enumerated. [2] Estimated corrected figures; see explanation in text.

During the first 40 years of the period covered the proportions of Negroes and whites did not change materially, although the total population more than trebled. Thereafter the proportion of Negroes decreased considerably, from 18.1 in 1830 to 10.7 in 1910.

The decennial increase both absolute and relative in the Negro and the white population from each decade from 1790 to 1910 is shown in Table 4.

Table 4

DECADE.	DECENNIAL INCREASE IN POPULATION IN 1790–1910.					
	Total.	Negro.	White.	Per cent.		
				Total.	Negro.	White.
1900–1910	15,977,691	993,769	14,922,761	21.0	11.2	22.3
1890–1900	13,046,861	1,345,318	11,707,938	20.7	18.0	21.2
1880–1890	[1] 12,466,467	[1] 889,247	[1] 11,580,920	24.9	13.5	26.7
1870–1880	11,597,412	1,700,784	9,813,593	30.1	34.9	29.2
1870–1880[2]	*10,337,334*	*1,188,621*	*9,065,678*	*26.0*	*22.0*	*26.4*
1860–1870[2]	*8,375,128*	*950,342*	*7,414,755*	*26.6*	*21.4*	*27.5*
1860–1870	7,115,050	438,179	6,666,840	22.6	9.9	24.8
1850–1860	8,251,445	803,022	7,369,469	35.6	22.1	37.7
1840–1850	6,122,423	765,160	5,357,263	35.9	26.6	37.7
1830–1840	4,203,433	545,006	3,658,427	32.7	23.4	34.7
1820–1830	3,227,567	556,986	2,670,581	33.5	31.4	33.9
1810–1820	2,398,572	393,848	2,004,724	33.1	28.6	34.2
1800–1810	1,931,398	375,771	1,555,627	36.4	37.5	36.1
1790–1800	1,379,269	244,820	1,134,440	35.1	32.3	35.8

[1] Exclusive of 325,464 persons (among whom were 117,368 whites and 18,636 Negroes) specially enumerated in 1890 in Indian Territory and on Indian reservations.
[2] Estimated corrected increase.

The increase in the Negro population between 1900 and 1910 was less than that from 1890 to 1900 and much less than that from 1870 to 1880, as based on the census returns. It is a well-established fact, however, that the 1870 enumeration was defective, especially in regard to Negroes, and in Table 3 the estimated correct population for 1870 is given as well as the enumerated population. Assuming the estimates for 1870 to be approximately correct, the percentage of increase for the white population has exceeded that for the Negro population in every decade since 1790 except 1800 to 1810. In the 50 years 1860 to 1910 the Negro population increased 121.3 per cent and the white population 203.6 per cent.

Table 1 of the general tables (p. 57) shows, by divisions and states, the total Negro population, rank in Negro population, and percentage Negro at each census 1880–1910, together with the increase during each of the last three decades. Table 2 (p. 58) gives the Negro population by divisions and states, at each census 1790–1910. Map 2 shows the percentage Negro in the population of each state in 1910.

It may be noted that in no geographic division outside of the South did the Negroes constitute as much as 3 per cent of the total population in 1910, the highest percentage, 2.2, being in the Middle Atlantic division. In the South the percentage of Negroes was 33.7 in the South Atlantic division, 31.5 in the East South Central, and 22.6 per cent in the West South Central. Of the individual states, Mississippi and South Carolina had the highest percentages of Negroes in 1910, these being the only states in which Negroes constituted more than half the total population. There were four other Southern states in which the population was more than 40 per cent Negro, namely, Georgia with 45.1, Louisiana with 43.1, Alabama with 42.5, and Florida with 41 per cent. The next percentages were those for Virginia, 32.6, and for North Carolina, 31.6.

MAP 2.—PERCENTAGE NEGRO IN TOTAL POPULATION, BY STATES: 1910.

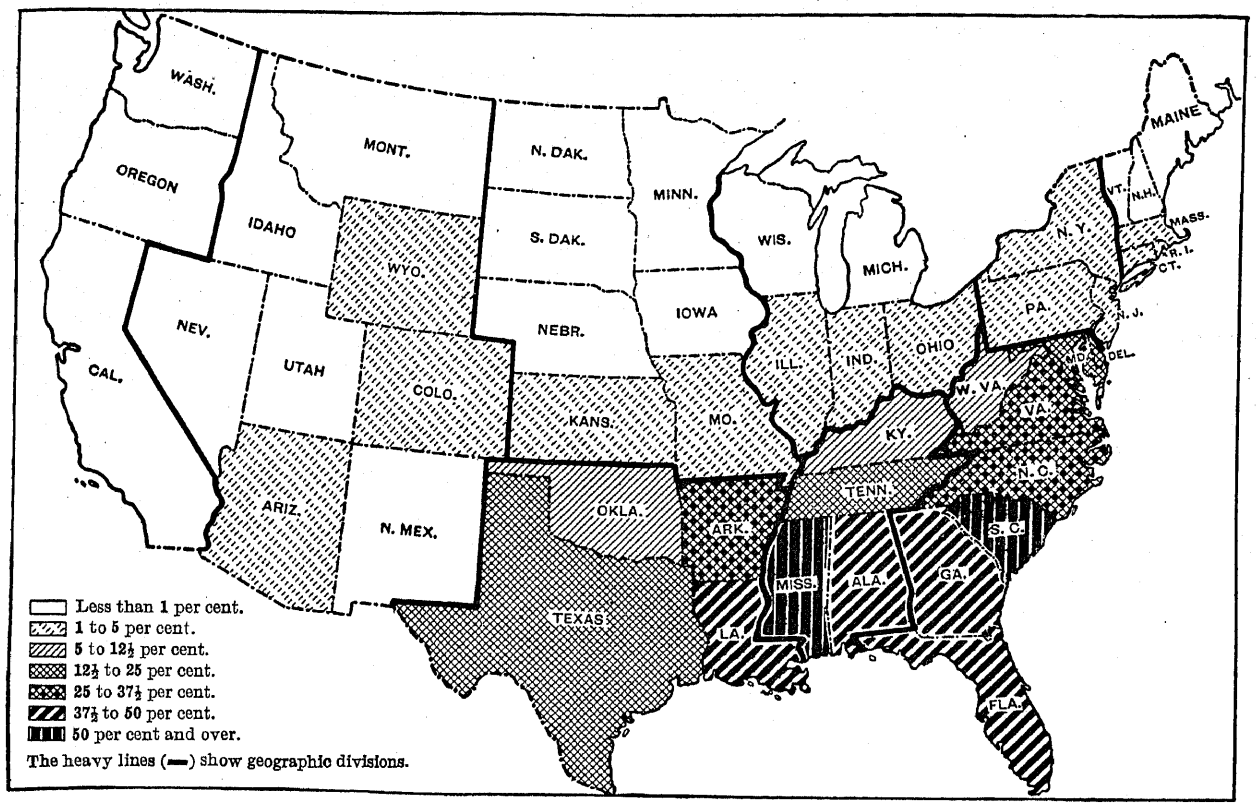

NUMBER AND PERCENTAGE NEGRO AT EACH CENSUS, 1850–1910, BY DIVISIONS.

Table 5

DIVISION AND CENSUS YEAR.	Total population.	NEGRO.		WHITE.		INDIAN, CHINESE, JAPANESE, AND ALL OTHER.	
		Number.	Per cent.	Number.	Per cent.	Number.	Per cent.
UNITED STATES.							
1910	91,972,266	9,827,763	10.7	81,731,957	88.9	412,546	0.4
1900	75,994,575	8,833,994	11.6	66,809,196	87.9	351,385	0.5
1890	62,947,714	7,488,676	11.9	55,101,258	87.5	357,780	0.6
1880	50,155,783	6,580,793	13.1	43,402,970	86.5	172,020	0.3
1870	38,558,371	4,880,009	12.7	33,589,377	87.1	88,985	0.2
1860	31,443,321	4,441,830	14.1	26,922,537	85.6	78,954	0.3
1850	23,191,876	3,638,808	15.7	19,553,068	84.3	.....	.....
NEW ENGLAND.							
1910	6,552,681	66,306	1.0	6,480,514	88.9	5,861	0.1
1900	5,592,017	59,099	1.1	5,527,026	98.8	5,892	0.1
1890	4,700,749	44,580	0.9	4,653,191	99.0	2,978	0.1
1880	4,010,529	39,925	1.0	3,968,789	99.0	1,815	(1)
1870	3,487,924	31,705	0.9	3,455,043	99.1	1,176	(1)
1860	3,135,283	24,711	0.8	3,110,480	99.2	92	(1)
1850	2,728,116	23,021	0.8	2,705,095	99.2	.....	.....
MIDDLE ATLANTIC.							
1910	19,315,892	417,870	2.2	18,880,452	97.7	17,570	0.1
1900	15,454,678	325,921	2.1	15,110,862	97.8	17,895	0.1
1890	12,706,220	225,326	1.8	12,468,794	98.1	12,100	0.1
1880	10,496,878	189,492	1.8	10,305,055	98.2	2,331	(1)
1870	8,810,806	148,033	1.7	8,662,226	98.3	547	(1)
1860	7,458,985	131,290	1.8	7,327,548	98.2	147	(1)
1850	5,898,735	126,741	2.1	5,771,994	97.9	.....	.....
EAST NORTH CENTRAL.							
1910	18,250,621	300,836	1.6	17,927,622	98.2	22,163	0.1
1900	15,985,581	257,842	1.6	15,710,053	98.3	17,686	0.1
1890	13,478,305	207,023	1.5	13,253,725	98.3	17,557	0.1
1880	11,206,668	183,298	1.6	11,012,047	98.3	11,323	0.1
1870	9,124,517	130,497	1.4	8,987,512	98.5	6,508	0.1
1860	6,926,884	63,699	0.9	6,855,644	99.0	7,541	0.1
1850	4,523,260	45,195	1.0	4,478,065	99.0	.....	.....
WEST NORTH CENTRAL.							
1910	11,637,921	242,662	2.1	11,351,621	97.5	43,638	0.4
1900	10,347,423	237,909	2.3	10,065,817	97.3	43,697	0.4
1890	8,932,112	224,089	2.5	8,660,088	97.0	47,935	0.5
1880	6,157,443	202,323	3.3	5,949,376	96.6	5,744	0.1
1870	3,856,594	142,583	3.7	3,710,991	96.2	3,020	0.1
1860	2,169,832	120,540	5.6	2,044,325	94.2	4,967	0.2
1850	880,335	90,412	10.3	789,923	89.7	.....	.....

DIVISION AND CENSUS YEAR	Total population.	NEGRO.		WHITE.		INDIAN, CHINESE, JAPANESE, AND ALL OTHER.	
		Number.	Per cent.	Number.	Per cent.	Number.	Per cent.
SOUTH ATLANTIC.							
1910	12,194,895	4,112,488	33.7	8,071,603	66.2	10,804	0.1
1900	10,443,480	3,729,017	35.7	6,706,058	64.2	8,405	0.1
1890	8,857,922	3,262,690	36.8	5,592,149	63.1	3,083	(1)
1880	7,597,197	2,941,202	38.7	4,654,112	61.3	1,883	(1)
1870	5,853,610	2,216,705	37.9	3,635,238	62.1	1,667	(1)
1860	5,364,703	2,058,198	38.4	3,305,107	61.6	1,398	(1)
1850	4,679,090	1,860,871	39.8	2,818,219	60.2	.....	.....
EAST SOUTH CENTRAL.							
1910	8,409,901	2,652,513	31.5	5,754,326	68.4	3,062	(1)
1900	7,547,757	2,499,886	33.1	5,044,847	66.8	3,024	(1)
1890	6,429,154	2,119,797	33.0	4,305,668	67.0	3,689	0.1
1880	5,585,151	1,924,996	34.5	3,657,593	65.5	2,562	(1)
1870	4,404,445	1,464,252	33.2	2,939,091	66.7	1,102	(1)
1860	4,020,991	1,394,360	34.7	2,626,376	65.3	255	(1)
1850	3,363,271	1,122,790	33.4	2,240,481	66.6	.....	.....
WEST SOUTH CENTRAL.							
1910	8,784,534	1,984,426	22.6	6,721,491	76.5	78,617	0.9
1900	6,532,290	1,694,066	25.9	4,771,065	73.0	67,159	1.0
1890	4,740,983	1,378,090	29.1	3,295,636	69.5	67,257	1.4
1880	3,334,220	1,087,705	32.6	2,243,722	67.3	2,793	0.1
1870	2,029,965	739,854	36.4	1,288,880	63.5	1,231	0.1
1860	1,747,667	644,553	36.9	1,102,490	63.1	624	(1)
1850	940,251	368,537	39.2	571,714	60.8	.....	.....
MOUNTAIN.							
1910	2,633,517	21,467	0.8	2,520,455	95.7	91,595	3.5
1900	1,674,657	15,590	0.9	1,579,855	94.3	79,212	4.7
1890	1,213,935	12,971	1.1	1,117,363	92.0	83,601	6.9
1880	653,119	5,022	0.8	614,821	94.1	33,276	5.1
1870	315,385	1,555	0.5	301,848	95.7	11,982	3.8
1860	174,923	235	0.1	164,092	93.8	10,596	6.1
1850	72,927	72	0.1	72,855	99.9	.....	.....
PACIFIC.							
1910	4,192,304	29,195	0.7	4,023,873	96.0	139,236	3.3
1900	2,416,692	14,664	0.6	2,293,613	94.9	108,415	4.5
1890	1,888,334	14,110	0.7	1,754,644	92.9	119,580	6.3
1880	1,114,578	6,830	0.6	997,455	89.5	110,293	9.9
1870	675,125	4,825	0.7	608,548	90.1	61,752	9.1
1860	444,053	4,244	1.0	386,475	87.0	53,334	12.0
1850	105,891	1,169	1.1	104,722	98.9	.....	.....

[1] Less than one-tenth of 1 per cent.

Of the Southern states, West Virginia had the smallest percentage of Negroes—5.3. Outside of the South there was no state in which the percentage of Negroes was as high as 5—the highest percentage being that for Missouri, 4.8. New Jersey ranked next in this respect with a percentage of 3.5, followed by Kansas with a percentage of 3.2. There were only three other Northern states—Pennsylvania, Ohio, and Indiana—in which the proportion of Negroes exceeded 2 per cent. In 18 of the 32 Northern and Western states the number of Negroes did not constitute as much as 1 per cent of the total population, while in four states—New Hampshire, Wisconsin, North Dakota, and South Dakota—the proportion was only one-tenth of 1 per cent.

The number and the percentage of Negroes in each division at each census, 1850–1910, are given in Table 5 (p. 9), which includes corresponding data for the white and for all other population.

Of a total of 2,953 counties in the United States the 110 in which there were no Negroes were apportioned among the states as follows: Texas, 28; South Dakota, 18; Nebraska, 10; Minnesota, 9; Utah, 8; North Dakota, 6; Iowa and Kansas, 5 each; California, Colorado, and Wisconsin, 3 each; Missouri, Oklahoma, and Washington, 2 each; and Arkansas, Illinois, Indiana, New York, North Carolina, and Vermont, 1 each.

There were 53 counties in 1910, as compared with 55 counties in 1900, in which 75 per cent of the population was Negro. In 1900 the list of counties in which 75 per cent of the population was Negro included the following which do not appear in the list for 1910: Houston County, Ga.; Morehouse and West Baton Rouge Parishes in Louisiana; Adams, Hinds, and Lowndes Counties in Mississippi; and Georgetown and Warwick Counties in South Carolina and Virginia, respectively. On the other hand, six counties included in 1910 were not included in 1900, namely, Quitman, Stewart, and Terrell Counties, Ga.; De Soto County, Miss.; Calhoun County, S. C.; and Fayette County, Tenn.

PER CENT NEGROES IN TOTAL POPULATION AND NUMBER PER SQUARE MILE FOR THE 53 COUNTIES HAVING AT LEAST 75 PER CENT NEGRO IN TOTAL POPULATION: 1910.

Table 6

COUNTIES IN ORDER OF DECREASING PER CENT NEGRO.	NEGRO POPULATION.		COUNTIES IN ORDER OF DECREASING PER CENT NEGRO.	NEGRO POPULATION.	
	Per cent in total population.	Number per square mile.		Per cent in total population.	Number per square mile.
Isaquena, Miss	94.2	24.5	Holmes, Miss	79.8	37.4
Tensas, La	91.5	24.7	Desha, Ark	79.4	16.2
Tunica, Miss	90.7	40.4	Hale, Ala	78.9	34.0
East Carroll, La	89.3	24.7	Phillips, Ark	78.6	38.1
Sharkey, Miss	89.0	31.4	Perry, Ala	78.5	33.2
Coahoma, Miss	88.8	57.3	Lee, Ark	78.4	31.6
Madison, La	88.6	14.5	Jefferson, Miss	78.4	28.2
Lowndes, Ala	88.2	38.0	Claiborne, Miss	78.2	27.8
Bolivar, Miss	87.4	48.6	Quitman, Ga	78.1	24.9
Beaufort, S. C	86.9	28.7	Russell, Ala	77.9	30.8
Greene, Ala	86.7	31.0	Stewart, Ga	77.8	25.2
Lee, Ga	85.6	30.6	Berkeley, S. C	77.6	14.7
Washington, Miss	85.0	47.4	Marengo, Ala	77.3	31.9
Macon, Ala	84.6	35.9	McIntosh, Ga	77.3	10.6
Crittenden, Ark	84.6	32.6	Bossier, La	77.0	19.4
Leflore, Miss	84.4	53.5	Wilkinson, Miss	76.9	20.8
Bullock, Ala	84.0	41.6	Calhoun, S. C	76.6	32.6
Noxubee, Miss	84.0	35.1	Quitman, Miss	76.5	22.4
Concordia, La	83.6	16.7	Jefferson, Fla	76.2	22.4
Burke, Ga	82.4	23.5	Yazoo, Miss	76.1	34.2
West Feliciana, La	81.9	31.3	De Soto, Miss	76.0	37.0
Wilcox, Ala	81.6	30.8	Fairfield, S. C	76.0	28.2
Dallas, Ala	81.5	45.5	Leon, Fla	75.8	20.6
Madison, Miss	81.5	37.6	Terrell, Ga	75.5	51.6
Sumter, Ala	81.3	25.7	Dougherty, Ga	75.1	35.2
Sunflower, Miss	80.9	33.7	Fayette, Tenn	75.0	36.7
Chicot, Ark	80.4	29.1			

Map 1, on page 6, shows the percentage Negro in the population of each county in 1910.

Maps 3 to 6 (p. 11) show the counties in which the Negroes formed 50 to 75 per cent and 75 per cent and more of the total population in 1910, 1900, 1880, and 1860, respectively.

COUNTIES IN SOUTHERN STATES IN WHICH NEGROES FORMED 50 PER CENT OR MORE OF THE TOTAL POPULATION.

MAP 3 — 1910

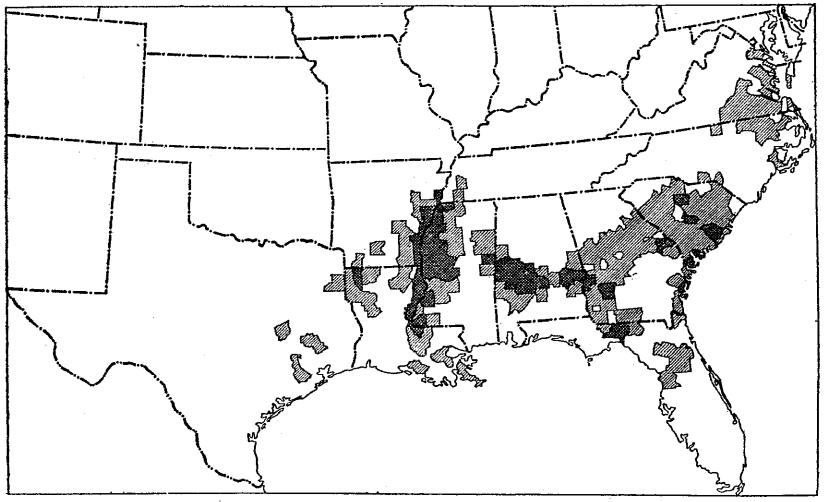

MAP 4 — 1900

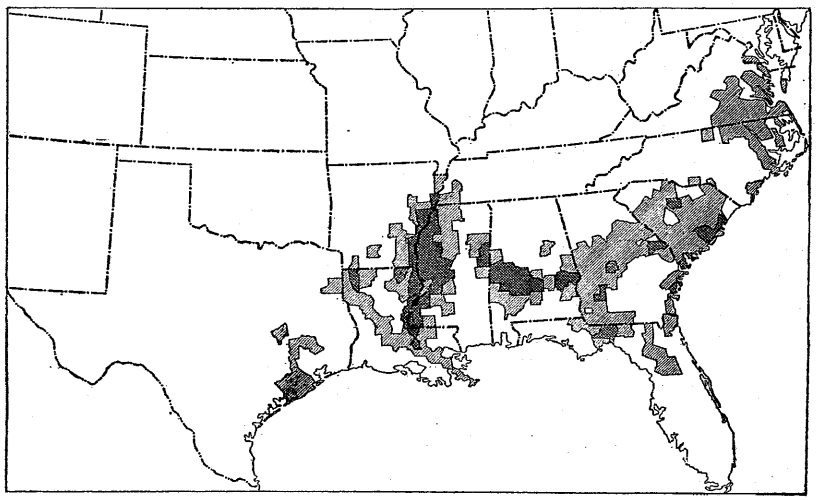

MAP 5 — 1880

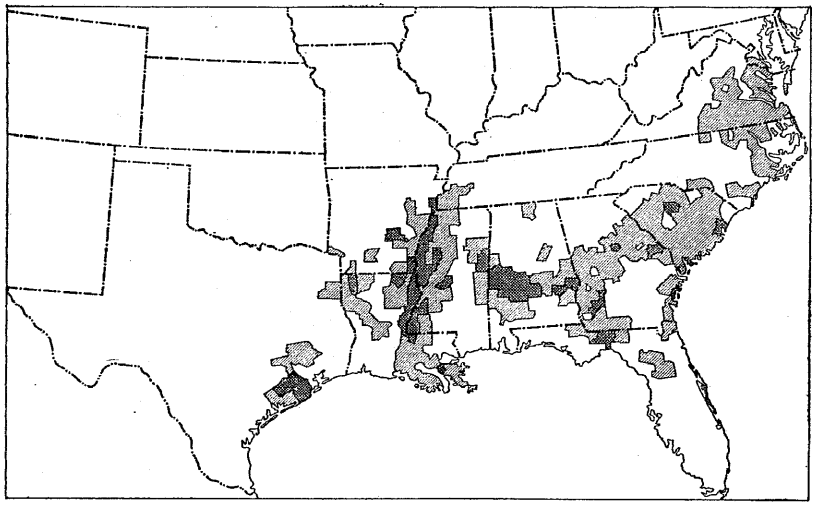

MAP 6 — 1860

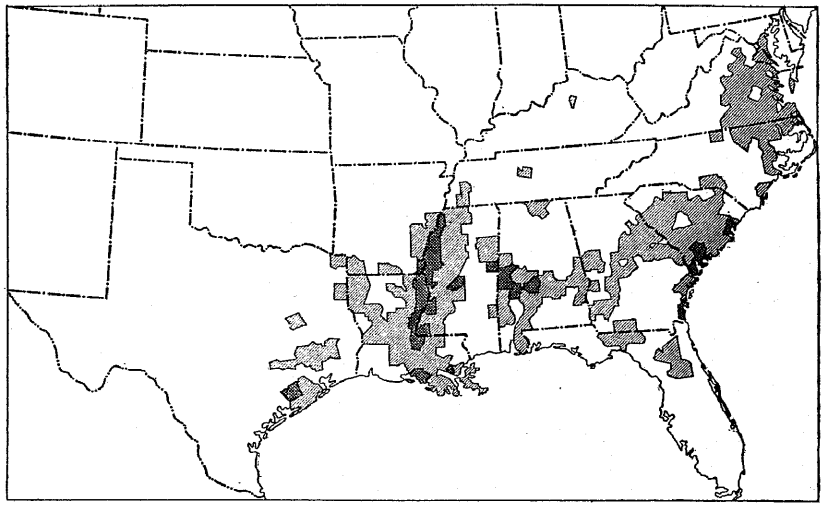

LESS THAN 50 PER CENT — 50 TO 75 PER CENT — 75 PER CENT AND OVER

Diagram 1 shows the proportion the Negroes formed of the total population of each division; the proportion native white of native parentage, native white of foreign or mixed parentage, and foreign-born white is also shown, as well as the proportion belonging to all other classes, consisting for the most part of Indians, Chinese, and Japanese. The width of each bar in the diagram is proportional to the total population of the division to which the bar relates, so that while the black section of each bar represents the numerical importance of the Negroes in one division, the aggregate of all the black sections in the diagram helps to visualize the part that the Negroes form of the total population of the United States.

Diagram 2 shows the number of Negroes in each state in 1910 and also in 1900, the data upon which this diagram is based being given in Table 1, page 57.

CENTER OF NEGRO POPULATION.

The center of the Negro population in 1790 and at each census 1880 to 1910 is indicated by stars on Map 7, on the opposite page. The movement of the center shows the relative sectional growth of the Negro population for a period of 110 years. In 1910 the center was located near Fort Payne, in the northeastern corner of Alabama. As a consequence of changes in the geographic distribution of the Negro population, due to growth and migration during the period of 90 years, 1790–1880, the center moved from a point in Dinwiddie County, Va., to a point 443 miles southwest, located in northwestern Georgia; and during the three decades 1880–1910 it moved southwesterly, a distance of approximately 36 miles, to a point in northeastern Alabama. The location of the center in 1790 and at the last four censuses is given in Table 7.

Table 7 — CENTER OF NEGRO POPULATION.

CENSUS YEAR.	North latitude.			West longitude.			Approximate location by important towns.	Movement, in miles.
	°	′	″	°	′	″		
1790	37	4	8	77	51	21	25 miles west-southwest of Petersburg, Dinwiddie County, Va.	
1880	34	42	14	85	6	56	10.4 miles east of Lafayette, Walker County, Ga.	443 miles southwest.
1890	34	36	18	85	26	49	15.7 miles southwest of Lafayette, Walker County, Ga.	20.5 miles southwest.
1900	34	31	16	85	34	35	10.7 miles northeast of Fort Payne, Dekalb County, Ala.	9.5 miles southwest.
1910	34	30	0	85	40	43	5.4 miles north-northeast of Fort Payne, Dekalb County, Ala.	5.8 miles west-southwest.

It will be noted that the distance moved during the last decade, 5.8 miles, is very slight, and that the direction has veered from southwest to west-southwest. Migration of Negroes from the South to Northern and Eastern states during the three decades 1880–1910 has retarded the movement of the center southward and westward.

DIAGRAM 1.—PERCENTAGE THAT NEGROES AND OTHER CLASSES FORMED OF THE TOTAL POPULATION OF EACH DIVISION: 1910.

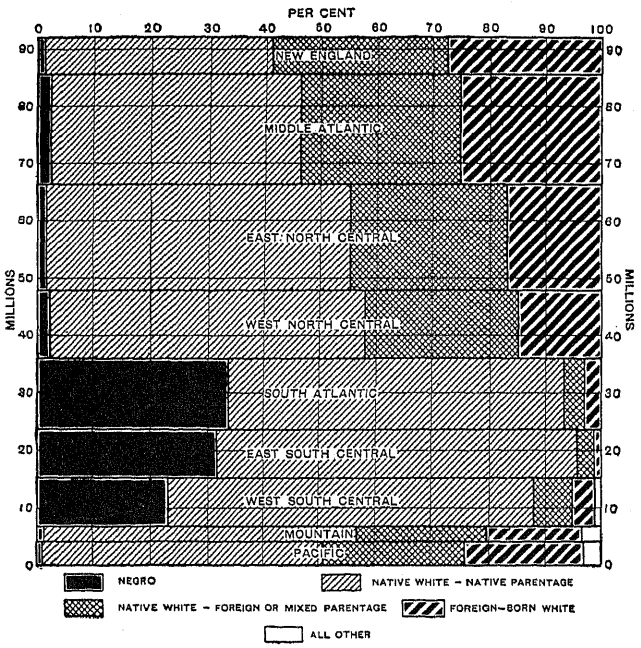

DIAGRAM 2.—NEGRO POPULATION, BY STATES: 1910 AND 1900.



MAP 7

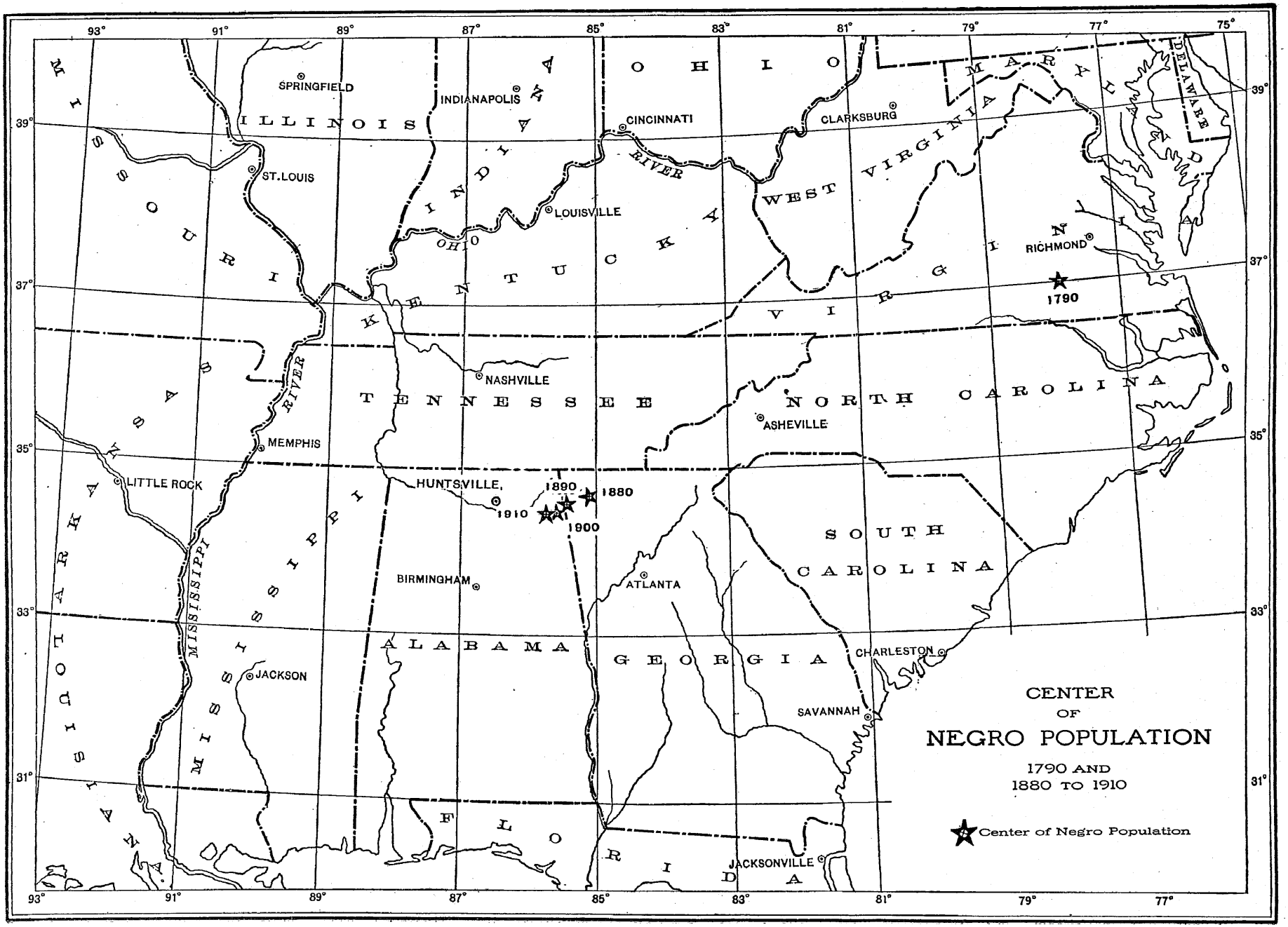
CENTER
OF
NEGRO POPULATION
1790 AND
1880 TO 1910
Center of Negro Population
1790
1880
1890
1900
1910
SPRINGFIELD
INDIANAPOLIS
CINCINNATI
CLARKSBURG
ST. LOUIS
LOUISVILLE
RICHMOND
NASHVILLE
ASHEVILLE
MEMPHIS
LITTLE ROCK
HUNTSVILLE
BIRMINGHAM
ATLANTA
CHARLESTON
SAVANNAH
JACKSON
JACKSONVILLE
ILLINOIS
INDIANA
OHIO
KENTUCKY
WEST VIRGINIA
VIRGINIA
MARYLAND
DELAWARE
MISSOURI
TENNESSEE
NORTH CAROLINA
SOUTH CAROLINA
ARKANSAS
MISSISSIPPI
ALABAMA
GEORGIA
LOUISIANA
FLORIDA
OHIO RIVER
MISSISSIPPI RIVER
93°
91°
89°
87°
85°
83°
81°
79°
77°
75°
39°
37°
35°
33°
31°

URBAN AND RURAL.

At the census of 1910, 72.6 per cent of the Negroes, as compared with 55.8 per cent of the native whites and 27.8 per cent of the foreign-born whites, were living in rural communities—that is, outside of incorporated places or New England towns of 2,500 or more inhabitants. The distribution of the different classes of population by class of communities and the percentage Negro in the several urban and rural classes are shown in Table 8.

Table 8

CLASS OF COMMUNITY.	POPULATION: 1910.						
	Total.	Negro.		Per cent distribution by class of community.			
		Number.	Per cent.	Negro.	Native white of native parentage.	Native white of foreign or mixed parentage.	Foreign-born white.
United States	91,972,266	9,827,763	10.7	100.0	100.0	100.0	100.0
Rural communities	49,348,883	7,138,534	14.5	72.6	63.9	34.7	27.8
Urban communities	42,623,383	2,689,229	6.3	27.4	36.1	65.3	72.2
Cities of 2,500 to 10,000	8,470,350	655,266	7.7	6.7	9.8	9.2	8.8
Cities of 10,000 to 25,000	5,609,208	408,362	7.3	4.2	5.7	7.3	7.3
Cities of 25,000 to 100,000	8,241,678	602,040	7.3	6.1	7.6	11.6	12.5
Cities of 100,000 to 500,000	8,790,297	626,946	7.1	6.4	6.9	14.6	14.6
Cities of 500,000 and over	11,511,841	396,615	3.4	4.0	6.0	22.7	29.0

Negroes in 1910 constituted 6.3 per cent of the total urban population of the United States, as compared with 14.5 per cent of the total rural. Of the population in cities of from 2,500 to 500,000 inhabitants the Negroes formed about 7 per cent in each group of cities, but in the cities with 500,000 or more inhabitants the Negroes formed only 3.4 per cent of the population.

The number of Negroes in urban and in rural communities, the percentage Negro in the urban and the rural population, and the percentage urban in the Negro and the total population, are given by divisions, for 1910 in Table 9, and the corresponding data by states are given in Table 3 of the general tables (p. 59), for 1910, 1900, and 1890.

Table 9

DIVISION AND SECTION.	NEGRO POPULATION: 1910.		PERCENTAGE NEGRO.		PERCENTAGE URBAN.	
	Urban.	Rural.	Urban population.	Rural population.	Negro population.	Total population.
United States	2,689,229	7,138,534	6.3	14.5	27.4	46.3
The North	794,966	232,708	2.4	1.0	77.4	58.6
New England	60,877	5,429	1.1	0.5	91.8	83.3
Middle Atlantic	339,246	78,624	2.5	1.4	81.2	71.0
East North Central	230,542	70,294	2.4	0.8	76.6	52.7
West North Central	164,301	78,361	4.2	1.0	67.7	33.3
The South	1,854,455	6,894,972	28.0	30.3	21.2	22.5
South Atlantic	909,520	3,202,968	29.4	35.2	22.1	25.4
East South Central	509,097	2,143,416	32.3	31.4	19.2	18.7
West South Central	435,838	1,548,588	22.3	22.7	22.0	22.3
The West	39,808	10,854	1.2	0.3	78.6	48.8
Mountain	15,446	6,021	1.6	0.4	72.0	36.0
Pacific	24,362	4,833	1.0	0.3	83.4	56.8

In the South the Negroes form approximately the same proportion of the population of urban and of rural communities. In the North and West, however, the Negroes form a larger proportion of the total urban than of the total rural population. The fact that the Negroes formed more than twice as great a proportion of the rural population of the country, as a whole, as of the urban is due to the fact that most of the Negroes live in the South, where there are comparatively few large cities.

NEGRO POPULATION OF SELECTED CITIES.

Table 10 shows the 43 cities having in 1910 a population of at least 10,000 Negroes, arranged in order of decreasing number. Ten of these cities lie outside of the Southern states and have 381,178 Negro inhabitants, or 28.4 per cent of the total Negro population for the 43 cities. The total Negro population of the 43 cities was 1,341,468, or 13.6 per cent of the Negro population of the United States.

Table 10

CITY.	NEGRO POPULATION.		INCREASE.[1]	
	1910	1900	Number.	Per cent.
Washington, D. C	94,446	86,702	7,744	8.9
New York, N. Y	91,709	60,666	31,043	51.2
New Orleans, La	89,262	77,714	11,548	14.9
Baltimore, Md	84,749	79,258	5,491	6.9
Philadelphia, Pa	84,459	62,613	21,846	34.9
Memphis, Tenn	52,441	49,910	2,531	5.1
Birmingham, Ala	52,305	16,575	35,730	215.6
Atlanta, Ga	51,902	35,727	16,175	45.3
Richmond, Va	46,733	32,230	14,503	45.0
Chicago, Ill	44,103	30,150	13,953	46.3
St. Louis, Mo	43,960	35,516	8,444	23.8
Louisville, Ky	40,522	39,139	1,383	3.5
Nashville, Tenn	36,523	30,044	6,479	21.6
Savannah, Ga	33,246	28,090	5,156	18.4
Charleston, S. C	31,056	31,522	−466	−1.5
Jacksonville, Fla	29,293	16,236	13,057	80.4
Pittsburgh, Pa	25,623	20,355	5,268	25.9
Norfolk, Va	25,039	20,230	4,809	23.8
Houston, Tex	23,929	14,608	9,321	63.8
Kansas City, Mo	23,566	17,567	5,999	34.1
Mobile, Ala	22,763	17,045	5,718	33.5
Indianapolis, Ind	21,816	15,931	5,885	36.9
Cincinnati, Ohio	19,639	14,482	5,157	35.6
Montgomery, Ala	19,322	17,229	2,093	12.1
Augusta, Ga	18,344	18,487	−143	−0.8
Macon, Ga	18,150	11,550	6,600	57.1
Dallas, Tex	18,024	9,035	8,989	99.5
Chattanooga, Tenn	17,942	13,122	4,820	36.7
Little Rock, Ark	14,539	14,694	−155	−1.1
Shreveport, La	13,896	8,542	5,354	62.7
Boston, Mass	13,564	11,591	1,973	17.0
Fort Worth, Tex	13,280	4,249	9,031	212.5
Columbus, Ohio	12,739	8,201	4,538	55.3
Wilmington, N. C	12,107	10,407	1,700	16.3
Vicksburg, Miss	12,053	8,147	3,906	47.9
Charlotte, N. C	11,752	7,151	4,601	64.3
Portsmouth, Va	11,617	5,625	5,992	106.5
Columbia, S. C	11,546	9,858	1,688	17.1
Petersburg, Va	11,014	10,751	263	2.4
Lexington, Ky	11,011	10,130	881	8.7
San Antonio, Tex	10,716	7,538	3,178	42.2
Jackson, Miss	10,554	4,447	6,107	137.3
Pensacola, Fla	10,214	8,561	1,653	19.3

[1] A minus sign (−) denotes decrease.

The figures also indicate that the city of Birmingham, Ala., had the largest increase in actual number and per cent; that New York City was second in the actual number of increase, but that Fort Worth, Tex., was second to Birmingham in the percentage of increase; that there were 4 cities showing an increase of 100 per cent or more; that 11 cities increased 50 per cent or more; that Columbus, Ohio, and New York were the only northern cities of this class whose Negro population increased more than 50 per cent;

and that the 3 cities, Charleston, S. C., Augusta, Ga., and Little Rock, Ark., showed slight decreases for the decade 1900–1910.

The number of Negroes in cities of 100,000 inhabitants or more in 1910 and 1900 is shown in Diagram 3.

DIAGRAM 3.—NEGRO POPULATION IN CITIES HAVING 100,000 POPULATION OR MORE AND A NEGRO POPULATION OF MORE THAN 1,000: 1910 AND 1900.

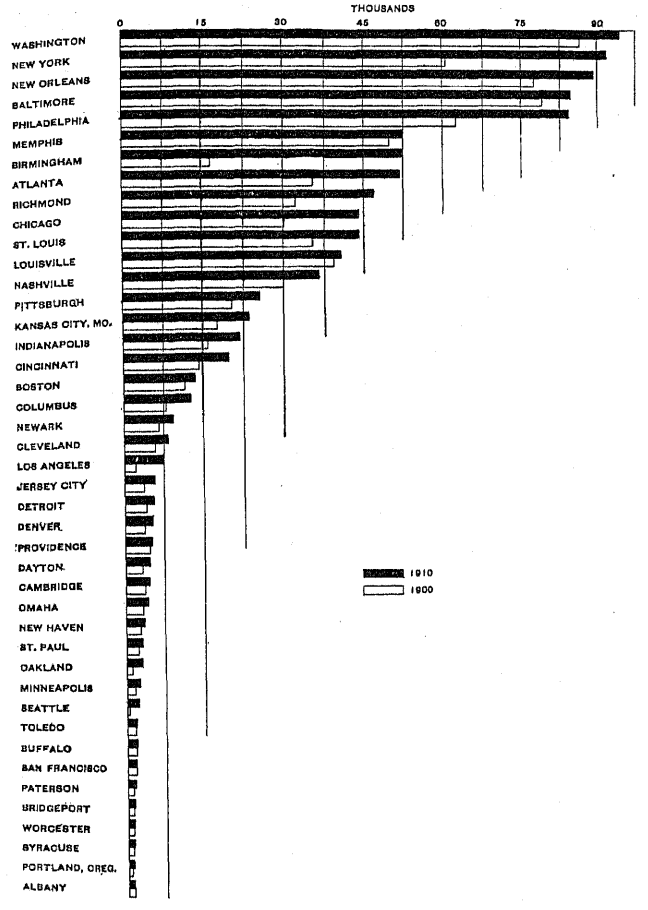

BLACK AND MULATTO.

Table 11 gives a classification of the Negro population as "black" and "mulatto" for the several censuses at which this distinction has been made.

Table 11	NEGRO POPULATION.			PER CENT.	
CENSUS YEAR.	Total.	Black.[1]	Mulatto.[1]	Black.	Mulatto.
1910	9,827,763	7,777,077	2,050,686	79.1	20.9
1900	8,833,994	.....	.....	.....	.....
1890	[2] 7,488,676	6,337,980	1,132,060	84.8	15.2
1880	6,580,793	.....	.....	.....	.....
1870	4,880,009	4,295,960	584,049	88.0	12.0
1860	4,441,830	3,853,467	588,363	86.8	13.2
1850	3,638,808	3,233,057	405,751	88.8	11.2

[1] No data for 1880 or 1900.
[2] Includes 18,636 Negroes enumerated in Indian Territory, not distinguished as black or mulatto.

Of the 9,827,763 Negroes enumerated in 1910, 7,777,077 were reported as "black" and 2,050,686 as "mulatto." In 1850 the percentage reported as mulatto was 11.2. It had advanced but little in 1870, being only 12 per cent, but since 1870 the proportion of mulattoes in the total Negro population appears to have increased very materially, reaching 15.2 per cent in 1890 and 20.9 in 1910. Considerable uncertainty necessarily attaches to this classification, however, since the accuracy of the distinction made depends largely upon the judgment and care of the enumerators. Moreover, the fact that the definition of the term "mulatto" adopted at the different censuses has not been entirely uniform may affect the comparability of the figures to some degree. At the census of 1910 the instructions were to report as "black" all persons who were "evidently full-blood Negroes" and as "mulatto" all other persons that have "some proportion or perceptible trace of Negro blood." The instructions were substantially the same at the census of 1870, but at the census of 1890 the term "black" included all persons "having three-fourths or more black blood," other persons with any proportion of "black" blood being classified as "mulattoes," "quadroons," or "octoroons," and at the censuses of 1850 and 1860 the terms "black" and "mulatto" appear not to have been defined.

The Negro population classified as black and mulatto is given, by divisions and states, in Table 4 of the general tables (p. 60), for the years 1910, 1890, and 1870; and for cities having 5,000 Negroes or more in Table 5 (p. 61), for 1910.

NATIVITY.

At the census of 1910, 40,339 Negroes were returned as foreign born, 14,560 as of foreign parentage—that is, as having both parents foreign born though themselves natives of the United States, and 24,425 were reported as being of mixed parentage—that is, as having one parent foreign born, the other being native. The remainder, 9,748,439, constituting 99.2 per cent of the total Negro population, were reported or classified as natives of native parentage, which class includes all those for whom the birthplace of parents was not reported. These totals are given in Table 12; detail for foreign-born Negroes by divisions and states is given in Table 6 of the general tables (p. 62).

Table 12	NEGRO POPULATION.					
NATIVITY AND PARENTAGE.	Number.		Increase:[1] 1900–1910.		Per cent distribution.	
	1910	1900	Number.	Per cent.	1910	1900
Total	9,827,763	8,833,994	993,769	11.2	100.0	100.0
Native	9,787,424	8,813,658	973,766	11.0	99.6	99.8
Native parentage	9,748,439	8,779,267	969,172	11.0	99.2	99.4
Foreign parentage	14,560	9,198	5,362	58.3	0.1	0.1
Mixed parentage	24,425	25,193	−768	−3.0	0.2	0.3
Foreign born	40,339	20,336	20,003	98.4	0.4	0.2

[1] A minus sign (−) denotes decrease.

COUNTRY OF BIRTH.

Table 13 shows the distribution of the foreign-born Negroes, by country of birth, in 1910.

Table 13

COUNTRY OF BIRTH	Foreign-born Negroes: 1910.	COUNTRY OF BIRTH.	Foreign-born Negroes: 1910.
All foreign countries	40,339	Asia	100
		China	10
Europe	3,861	Japan	2
Canada and Newfoundland	6,775	All other	88
Mexico	1,184	Africa	473
Central America	215	Australia	94
Cuba and West Indies [1]	24,426	Atlantic islands	2,478
South America	633	Pacific islands [2]	61
		All other countries	39

[1] Except Porto Rico. [2] Except Hawaii and Philippine Islands.

Of the total number of 40,339 foreign-born Negroes in 1910, 24,426 were natives of Cuba and other West Indies, exclusive of Porto Rico; 6,775 were natives of Canada and Newfoundland; and 2,478 were natives of Atlantic islands.

STATE OF BIRTH OF THE NATIVE NEGRO POPULATION.

The figures in this section relate to Negroes born in the United States, thus excluding the small number of Negroes in this country who were born abroad.

In Table 8 (p. 64) the Negro population is classified according to the state in which born. The table shows how many of the Negroes resident in each state and in each geographic division were born in that division or state and how many were born in each of the other divisions or states. Thus the Negro population of each division or state is distributed by division and state of birth and at the same time the Negroes born in each division or state are distributed by division and state of residence, the one distribution necessarily involving the other.

A table of this kind is of interest as showing the number of Negroes who have left the state in which they were born and have migrated to other states. It is an indication of the amount of interstate migration on the part of the race.

The population born in each state is classified as living in the state of birth or in other states in Table 7 (p. 63), covering the censuses of 1910 and 1900; and, similarly, the population resident in each state is classified as born in the state of residence or in other states.

In 1910 of the Negroes born in the United States, 8,129,435, or 83.4 per cent, were living in the state in which born, while 1,616,608, or 16.6 per cent, had migrated to other states. Among the whites the proportion who had migrated from their native state was higher than for the Negroes—22.4 per cent. This indicates a somewhat greater mobility on the part of the white population than on the part of the Negro.

Table 14, which summarizes with reference to divisional areas the data of the general table, gives the total number of Negroes born in each division and shows how many of this total were still living in the same division and how many had migrated to other divisions. It also gives the total number of Negroes living in each division and shows how many of them were born in that division and how many had immigrated from outside. The last column in the table shows the net gain or loss sustained by the Negro population of each division through interdivisional migration.

Table 14

DIVISION.	NEGROES BORN IN AND LIVING IN THE UNITED STATES AND WITH STATE OF BIRTH REPORTED: 1910.								
	Born in the specified division.				Living in the specified division.				Net gain (+) or loss (−) through interdivisional migration (col.7−col.3).
	Total.	Living in the same division.	Living in other divisions.		Total.	Born in the same division.	Born in other divisions.		
			Number.	Per cent of total.			Number.	Per cent of total.	
	1	2	3	4	5	6	7	8	9
United States	9,746,043	8,782,890	963,153	9.9	9,746,043	8,782,890	963,153	9.9	.....
New England	37,799	30,815	6,984	18.5	58,109	30,815	27,294	47.0	+20,310
Middle Atlantic	212,145	189,962	22,183	10.5	398,529	189,962	208,567	52.3	+186,384
East North Central	173,226	145,187	28,039	16.2	292,875	145,187	147,688	50.4	+119,649
West North Central	198,116	162,054	36,062	18.2	238,613	162,054	76,559	32.1	+40,497
South Atlantic	4,487,313	4,039,173	448,140	10.0	4,094,486	4,039,173	55,313	1.4	−392,827
East South Central	2,844,598	2,491,607	352,991	12.4	2,643,722	2,491,607	152,115	5.8	−200,876
West South Central	1,777,242	1,713,888	63,354	3.6	1,971,900	1,713,888	258,012	13.1	+194,658
Mountain	7,342	4,122	3,220	43.9	20,571	4,122	16,449	80.0	+13,229
Pacific	8,262	6,082	2,180	26.4	27,238	6,082	21,156	77.7	+18,976

The figures in the table should be read in the following manner: For example, there were in 1910, 37,799 Negroes who were born in New England. Of this number, 30,815 were still living in New England, while 6,984, or 18.5 per cent of the total, had migrated to other divisions. On the other hand, there were 58,109 Negroes living in New England in 1910; of this number, 27,294, or 47 per cent, were born outside of the division and had migrated to New England. Thus New England had lost 6,984 of the Negroes who were born there but in exchange had received 27,294 Negroes who were born elsewhere; the Negro population of New England, therefore, showed a gain through interdivisional migration of 20,310 (27,294 less 6,984).

Table 14 shows that outside the South a large part of the Negro population are not natives of the division in which living, but have immigrated from other divisions, principally from the South, the proportion of immigrants ranging from almost one-third in the West North Central division to about four-fifths in the Pacific and Mountain divisions. The South Atlantic and East South Central divisions were the only ones in 1910 which had suffered a direct loss in population through the migration of Negroes of the present generation. The absolute gain was most conspicuous in the case of the Middle Atlantic and West South Central divisions.

The numbers of Negroes and of whites born in each section of the country and living in the North, the South, and the West, are shown in Table 15.

The migration of the Negro population has been mainly from the South to the North and the West, as the number of Negroes outside the South is too small to furnish many migrants. The number of Negroes born in the South and living in the North in 1910 was 415,533, or a little over two-fifths of the total number living in the North. Of the 9,109,153 Negroes born in the South, 8,668,619 were still living there, while 440,534, or 4.8 per cent, were in 1910 living outside the South, 415,533 having migrated to the North and 25,001 to the West.

Table 15

RACE AND SECTION OF RESIDENCE.	Total native population: 1910.	BORN IN— The North.	The South.	The West.	State of birth not reported, or born in outlying possessions.[1]
ALL RACES.					
United States	78,456,380	46,179,002	29,010,255	2,906,162	360,961
The North	44,390,371	42,526,162	1,527,107	124,001	213,101
The South	28,649,319	1,449,229	27,079,282	38,230	82,578
The West	5,416,690	2,203,611	403,866	2,743,931	65,282
NEGRO.					
United States	9,787,424	621,286	[1] 9,109,153	15,604	41,381
The North	999,451	570,298	415,533	2,295	11,325
The South	8,738,858	39,077	[1] 8,668,619	2,412	28,750
The West	49,115	11,911	25,001	10,897	1,306
WHITE.					
United States	68,386,412	45,488,942	19,814,860	2,766,492	316,118
The North	43,319,193	41,891,353	1,110,245	116,939	200,656
The South	19,821,249	1,407,262	18,326,236	34,523	53,228
The West	5,245,970	2,190,327	378,379	2,615,030	62,234

[1] Includes also persons born at sea under the United States flag, and American citizens born abroad.

SEX.

There were 4,885,881 Negro males in the United States in 1910 and 4,941,882 Negro females, the excess of females over males being 56,001, and the ratio of males to 100 females, 98.9. The sex distribution of the Negro population is given in Table 16, for 1910 and 1900, with corresponding data for other population classes.

Table 16

CLASS OF POPULATION.	1910 Male.	Female.	Excess of males.	Per cent. Male.	Female.	Males to 100 females.	1900 Male.	Female.	Excess of males.	Per cent. Male.	Female.	Males to 100 females.
Total	47,332,277	44,639,989	2,692,288	51.5	48.5	106.0	38,816,448	37,178,127	1,638,321	51.1	48.9	104.4
Negro	4,885,881	4,941,882	[1] 56,001	49.7	50.3	98.9	4,386,547	4,447,447	[1] 60,900	49.7	50.3	98.6
Black	3,922,332	3,854,745	67,587	50.4	49.6	101.8	.....	.....	.....	.....	.....	.....
Mulatto	963,549	1,087,137	[1] 123,588	47.0	53.0	88.6	.....	.....	.....	.....	.....	.....
White	42,178,245	39,553,712	2,624,533	51.6	48.4	106.6	34,201,735	32,607,461	1,594,274	51.2	48.8	104.9
Native white	34,654,457	33,731,955	922,502	50.7	49.3	102.7	28,686,450	27,908,929	777,521	50.7	49.3	102.8
Native parentage	25,229,218	24,259,357	969,861	51.0	49.0	104.0	20,849,847	20,099,515	750,332	50.9	49.1	103.7
Foreign or mixed parentage	9,425,239	9,472,598	[1] 47,359	49.9	50.1	99.5	7,836,603	7,809,414	27,189	50.1	49.9	100.3
Foreign parentage	6,456,793	6,459,518	[1] 2,725	50.0	50.0	100.0	5,341,350	5,290,930	50,420	50.2	49.8	101.0
Mixed parentage	2,968,446	3,013,080	[1] 44,634	49.6	50.4	98.5	2,495,253	2,518,484	[1] 23,231	49.8	50.2	99.1
Foreign-born white	7,523,788	5,821,757	1,702,031	56.4	43.6	129.2	5,515,285	4,698,532	816,753	54.0	46.0	117.4
Indian	135,133	130,550	4,583	50.9	49.1	103.5	119,484	117,712	1,772	50.4	49.6	101.5
Chinese	66,856	4,675	62,181	93.5	6.5	1,430.1	85,341	4,522	80,819	95.0	5.0	1,887.2
Japanese	63,070	9,087	53,983	87.4	12.6	694.1	23,341	985	22,356	96.0	4.0	2,369.6
All other	3,092	83	3,009	97.4	2.6	(2)	.....	.....	.....	.....	.....	.....

[1] Excess of females.

[2] Ratio not shown, the number of females being less than 100.

In the Negro population as a whole, which is not materially affected by immigration or emigration, females outnumber males. It is to be observed, however, that an excess of females was reported only for mulattoes, the blacks showing a slight excess of males. The relative numbers of the sexes were approximately the same for the Negroes in 1900 as in 1910.

The data on sex for Negroes are presented for each census year for which figures are available in Table 17.

Table 17

CLASS AND CENSUS YEAR.	NEGRO POPULATION.					
	Both sexes.	Male.	Female.	Per cent. Male.	Per cent. Female.	Males to 100 females
Negro:						
1910	9,827,763	4,885,881	4,941,882	49.7	50.3	98.9
1900	8,833,994	4,386,547	4,447,447	49.7	50.3	98.6
1890	7,488,676	3,735,603	3,753,073	49.9	50.1	99.5
1880	6,580,793	3,253,115	3,327,678	49.4	50.6	97.8
1870	4,880,009	2,393,263	2,486,746	49.0	51.0	96.2
1860	4,441,830	2,216,744	2,225,086	49.9	50.1	99.6
1850	3,638,808	1,811,258	1,827,550	49.8	50.2	99.1
1840	2,873,648	1,432,988	1,440,660	49.9	50.1	99.5
1830	2,328,642	1,166,276	1,162,366	50.1	49.9	100.3
1820	1,771,656	900,796	870,860	50.8	49.2	103.4
Black:[1]						
1910	7,777,077	3,922,332	3,854,745	50.4	49.6	101.8
1870	4,295,960	2,115,367	2,180,593	49.2	50.8	97.0
1860	3,853,467	1,936,536	1,916,931	50.3	49.7	101.0
Mulatto:[1]						
1910	2,050,686	963,549	1,087,137	47.0	53.0	88.6
1870	584,049	277,896	306,153	47.6	52.4	90.8
1860	588,363	280,208	308,155	47.6	52.4	90.9

[1] Distinction between blacks and mulattoes for Negro population not made in 1880 or 1900; distribution by sex for black population (6,337,980) and mulatto population (1,132,060) not available in 1890.

Table 18

SECTION AND DIVISION.	NEGRO POPULATION.					
	1910			1900		
	Male.	Female.	Males to 100 females.	Male.	Female.	Males to 100 females.
United States	4,885,881	4,941,882	98.9	4,386,547	4,447,447	98.6
The North	518,544	509,130	101.8	444,007	436,764	101.7
New England	32,783	33,523	97.8	28,579	30,520	93.6
Middle Atlantic	203,466	214,404	94.9	159,711	166,210	96.1
East North Central	156,431	144,405	108.3	134,445	123,397	109.0
West North Central	125,864	116,798	107.8	121,272	116,637	104.0
The South	4,339,625	4,409,802	98.4	3,925,404	3,997,565	98.2
South Atlantic	2,029,808	2,082,680	97.5	1,835,525	1,893,492	96.9
East South Central	1,315,792	1,336,721	98.4	1,243,082	1,256,804	98.9
West South Central	994,025	990,401	100.4	846,797	847,269	99.9
The West	27,712	22,950	120.7	17,136	13,118	130.6
Mountain	11,766	9,701	121.3	9,104	6,486	140.4
Pacific	15,946	13,249	120.4	8,032	6,632	121.1

The number of Negro males and females and the ratio of males to females are shown in Table 18, by divisions, in 1910 and 1900. The Negroes in 1910 showed an excess of males in the two North Central divisions, in the West South Central, and in the two Western divisions. The same divisions, with the exception of the West South Central, showed an excess of males in 1900.

The Negro population is classified according to sex, by divisions and states, in Table 9 (p. 69), for the years 1910, 1900, 1890 and 1880, the sex ratio being given for divisions and states in each year.

AGE.

Table 19 shows the age distribution of the principal classes of the population in 1910.

Table 19

AGE PERIOD.	POPULATION: 1910.												
	Total.	Negro.	White.	Indian.	Chinese.	Japanese.	All other.	Native white. Total.	Native white. Native parentage.	Native white. Foreign or mixed parentage. Total.	Native white. Foreign or mixed parentage. Foreign.	Native white. Foreign or mixed parentage. Mixed.	Foreign-born white.
All ages,[1] number	91,972,266	9,827,763	81,731,957	265,683	71,531	72,157	3,175	68,386,412	49,488,575	18,897,837	12,916,311	5,981,526	13,345,545
Under 5 years	10,631,364	1,263,288	9,322,914	40,384	1,343	3,408	27	9,220,407	6,546,282	2,674,125	1,819,847	854,278	102,507
5 to 14 years	18,867,772	2,401,819	16,393,581	67,934	2,839	1,565	34	15,736,742	11,185,298	4,551,444	2,944,114	1,607,330	656,839
15 to 24 years	18,120,587	2,091,211	15,954,802	50,330	7,890	15,588	766	13,850,660	9,771,977	4,078,683	2,691,109	1,387,574	2,104,142
25 to 44 years	26,809,875	2,638,178	24,036,529	60,175	25,953	47,127	1,913	18,156,550	12,946,441	5,210,109	3,663,022	1,547,087	5,879,979
45 to 64 years	13,424,089	1,108,103	12,249,904	32,925	29,647	3,219	291	8,857,386	6,740,000	2,117,386	1,631,035	486,351	3,392,518
65 years and over	3,949,524	294,124	3,640,003	12,986	2,330	40	41	2,456,654	2,201,068	255,586	159,599	95,987	1,183,349
All ages, per cent	100.0	100.0	100.0	100.0	100.0	100.0	100.0	100.0	100.0	100.0	100.0	100.0	100.0
Under 5 years	11.6	12.9	11.4	15.2	1.9	4.7	0.9	13.5	13.2	14.2	14.1	14.3	0.8
5 to 14 years	20.5	24.4	20.1	25.6	4.0	2.2	1.1	23.0	22.6	24.1	22.8	26.9	4.9
15 to 24 years	19.7	21.3	19.5	18.9	11.0	21.6	24.1	20.3	19.7	21.6	20.8	23.2	15.8
25 to 44 years	29.1	26.8	29.4	22.6	36.3	65.3	60.3	26.5	26.2	27.6	28.4	25.9	44.1
45 to 64 years	14.6	11.3	15.0	12.4	41.4	4.5	9.2	13.0	13.6	11.2	12.6	8.1	25.4
65 years and over	4.3	3.0	4.5	4.9	3.3	0.1	1.3	3.6	4.4	1.4	1.2	1.6	8.9

[1] Includes persons of unknown age.

The age distribution of the Negroes is not very different from that of the native whites, although the proportion of children under 5 years of age and of persons 45 to 64 years of age and 65 years of age and over is somewhat greater among the native whites, and the proportion in each of the intermediate age periods is somewhat greater among the Negroes.

Table 20 shows the age distribution of the Negroes, the native whites, and the foreign-born whites, in 1910, 1900, and 1890.

The changes in age distribution since 1890 have been somewhat more conspicuous among the Negroes than among the native whites of native parentage. The proportion of children under 15 among Negroes fell from 42.5 per cent of the total Negro population in 1890 to 39.8 in 1900, and to 37.3 in 1910, while the proportion of persons 45 and over rose from 13.1 in 1890 to 14.3 per cent in 1910. Since the Negro population is not appreciably influenced by immigration, these changes in age distribution would seem to be a direct consequence of changes in birth and death rates.

The Negro population of each sex is classified according to age periods, for divisions and states, in Table 10 (p. 70).

Table 20

AGE PERIOD.	ALL CLASSES.			NEGRO.			NATIVE WHITE.			FOREIGN-BORN WHITE.		
	1910	1900	1890	1910	1900	1890	1910	1900	1890	1910	1900	1890
All ages, number	91,972,266	75,994,575	62,622,250	9,827,763	8,833,994	7,470,040	68,386,412	56,595,379	45,862,023	13,345,545	10,213,817	9,121,867
Under 5 years	10,631,364	9,170,628	7,634,693	1,263,288	1,215,655	[1] 1,047,574	9,220,407	7,867,583	6,493,019	102,507	52,369	86,629
5 to 14 years	18,867,772	16,954,357	14,607,507	2,401,819	2,294,748	[1] 2,127,195	15,736,742	14,138,807	11,820,410	656,839	458,757	644,730
15 to 24 years	18,120,587	14,891,105	12,754,239	2,091,211	1,951,194	1,602,666	13,850,660	11,397,005	9,685,145	2,104,142	1,481,228	1,438,669
25 to 44 years	26,809,875	21,297,427	16,858,086	2,638,178	2,103,989	1,677,109	18,156,550	14,665,552	11,351,992	5,879,979	4,414,590	3,745,105
45 to 64 years	13,424,089	10,399,976	8,188,272	1,108,103	958,234	767,999	8,857,386	6,549,888	4,895,125	3,392,518	2,831,646	2,499,813
65 years and over	3,949,524	3,080,498	2,417,288	294,124	261,363	211,684	2,456,654	1,856,372	1,519,808	1,183,349	950,347	682,304
All ages, per cent	100.0	100.0	100.0	100.0	100.0	100.0	100.0	100.0	100.0	100.0	100.0	100.0
Under 5 years	11.6	12.1	12.2	12.9	13.8	[1] 14.0	13.5	13.9	14.2	0.8	0.5	0.9
5 to 14 years	20.5	22.3	23.3	24.4	26.0	[1] 28.5	23.0	25.0	25.8	4.9	4.5	7.1
15 to 24 years	19.7	19.6	20.4	21.3	22.1	21.5	20.3	20.1	21.1	15.8	14.5	15.8
25 to 44 years	29.1	28.0	26.9	26.8	23.8	22.5	26.5	25.9	24.8	44.1	43.2	41.1
45 to 64 years	14.6	13.7	13.1	11.3	10.8	10.3	13.0	11.6	10.7	25.4	27.7	27.4
65 years and over	4.3	4.1	3.9	3.0	3.0	2.8	3.6	3.3	3.3	8.9	9.3	7.5

[1] These figures are estimates. The Negro population under 15 years of age was shown by the 1890 census and was 3,174,769, but the number under 5 and the number from 5 to 14 were not distinguished. This distinction was, however, made for the total colored population, the figures being 1,055,045 and 2,142,367, respectively. Applying to the figure for the Negroes under 15 the same proportions for the two age groups as were found for the total colored, the figures and percentages given in the table have been calculated. There is no appreciable error, since the Negroes constitute the great bulk of the colored and since there is no very material difference between the Negroes and the other colored with respect to the distribution of the persons under 15 between the two age groups.

The table shows that among the Negroes the proportion in the early age groups was higher in the three Southern divisions where most of the Negroes are found than in the other sections of the country. This is the result of migration of adults from the South to the North and the West.

Table 21 shows the age distribution of the Negroes in urban and in rural communities.

Table 21

AGE PERIOD.	URBAN POPULATION, UNITED STATES: 1910.					RURAL POPULATION, UNITED STATES: 1910.				
	All classes.	Negro.	Native white.		Foreign-born white.	All classes.	Negro.	Native white.		Foreign-born white.
			Native parentage.	Foreign or mixed parentage.				Native parentage.	Foreign or mixed parentage.	
All ages,[1] number	42,623,383	2,689,229	17,849,644	12,346,900	9,635,369	49,348,883	7,138,534	31,638,931	6,550,937	3,710,176
Under 5 years	4,200,291	229,080	2,044,886	1,846,699	75,372	6,431,073	1,034,208	4,501,396	827,426	27,135
5 to 14 years	7,401,325	454,219	3,486,880	2,950,392	503,771	11,466,447	1,947,600	7,698,418	1,601,052	153,068
15 to 24 years	8,573,829	578,299	3,659,032	2,673,889	1,644,462	9,546,758	1,512,912	6,112,945	1,404,794	459,680
25 to 44 years	14,168,853	985,374	5,330,953	3,415,057	4,390,378	12,641,022	1,652,804	7,615,488	1,795,052	1,489,601
45 to 64 years	6,487,864	351,259	2,495,622	1,318,912	2,299,020	6,936,225	756,844	4,244,378	798,474	1,093,498
65 years and over	1,693,010	77,435	771,790	135,454	706,918	2,256,514	216,689	1,429,278	120,132	476,431
All ages, per cent	100.0	100.0	100.0	100.0	100.0	100.0	100.0	100.0	100.0	100.0
Under 5 years	9.9	8.5	11.5	15.0	0.8	13.0	14.5	14.2	12.6	0.7
5 to 14 years	17.4	16.9	19.5	23.9	5.2	23.2	27.3	24.3	24.4	4.1
15 to 24 years	20.1	21.5	20.5	21.7	17.1	19.3	21.2	19.3	21.4	12.4
25 to 44 years	33.2	36.6	29.9	27.7	45.6	25.6	23.2	24.1	27.4	40.1
45 to 64 years	15.2	13.1	14.0	10.7	23.9	14.1	10.6	13.4	12.2	29.5
65 years and over	4.0	2.9	4.3	1.1	7.3	4.6	3.0	4.5	1.8	12.8

[1] Includes persons of unknown age.

The difference in age distribution between the urban and the rural Negro population is very striking. The proportion of Negroes under 15 years of age was 25.4 per cent in urban communities and 41.8 per cent in rural communities; while the proportion from 25 to 44 years of age was 36.6 per cent in the former communities as compared with 23.2 per cent in the latter. Thus the Negroes in the city as compared with those in the country include a relatively small proportion of children and a relatively large proportion of persons in the prime of life, a condition which may be explained by the migration of Negroes in the active ages from country to city. At the same time it is quite probable that differences between city and country as regards birth rates and death rates may also affect the age distribution.

General tables present age statistics for males and females in the Negro population of cities (Table 11, p. 73), and for aggregates of the Negro population living in urban and in rural communities, by divisions and states (Table 12, p. 76), and in classes of urban communities, by divisions (Table 13, p. 80).

Negro males and females 21 years of age and over, and males of militia age (18 to 44 years), together with the percentage Negro for each of these groups, is given in Table 14 (p. 81), which presents data separately for males 21 and over in urban and in rural communities.

MARITAL CONDITION.

Table 22, on the following page, shows the distribution of the population of the different classes and of each sex, by marital condition.

The total number married, widowed, and divorced represents, of course, the total number who have ever married. In the Negro population 15 years of age and over in 1910, 64 per cent of the males and 73.1 per cent of the females had married. The percentage is larger for females than for males because females

marry at a younger age. The fact that the percentage who have married is larger for the Negroes than for either of the two classes of native whites is likewise to be explained as indicating that in general Negroes marry at a younger age than whites. In case of the foreign-born whites the large percentage married is not so much an indication of early marriages as of the fact that this class of the population, consisting of immigrants, is older than the other classes—that is, it includes a comparatively small number of children and young persons.

Table 22 POPULATION 15 YEARS OF AGE AND OVER: 1910.

CLASS OF POPULATION AND SEX.	Total.[1]	Single.	Married, widowed, or divorced.			
			Total.	Married.	Widowed.	Divorced.
	NUMBER.					
All classes:						
Male	32,425,805	12,550,129	19,720,152	18,092,600	1,471,390	156,162
Female	30,047,325	8,933,170	21,045,983	17,684,687	3,176,228	185,068
Negro:						
Male	3,059,312	1,083,472	1,959,344	1,749,228	189,970	20,146
Female	3,103,344	823,996	2,269,066	1,775,949	459,831	33,286
Nat. white—Nat. parentage:						
Male	16,233,095	6,185,324	9,960,438	9,144,099	728,883	87,456
Female	15,523,900	4,644,122	10,842,998	9,219,385	1,523,560	100,053
Nat. white—For. or mixed par.:						
Male	5,785,137	2,906,042	2,863,173	2,677,706	160,779	24,688
Female	5,887,131	2,453,017	3,421,147	3,008,623	382,318	30,206
For.-born white:						
Male	7,139,893	2,268,916	4,839,920	4,432,135	384,726	23,059
Female	5,446,306	994,110	4,444,657	3,624,003	800,112	20,542
	PER CENT.					
All classes:						
Male	100.0	38.7	60.8	55.8	4.5	0.5
Female	100.0	29.7	70.0	58.9	10.6	0.6
Negro:						
Male	100.0	35.4	64.0	57.2	6.2	0.7
Female	100.0	26.6	73.1	57.2	14.8	1.1
Nat. white—Nat. parentage:						
Male	100.0	38.1	61.4	56.3	4.5	0.5
Female	100.0	29.9	69.8	59.4	9.8	0.6
Nat. white—For. or mixed par.:						
Male	100.0	50.2	49.5	46.3	2.8	0.4
Female	100.0	41.7	58.1	51.1	6.5	0.5
For.-born white:						
Male	100.0	31.8	67.8	62.1	5.4	0.3
Female	100.0	18.3	81.6	66.5	14.7	0.4

[1] Includes persons whose marital condition was not reported.

The number and percentage single, married, and widowed, and the number divorced, respectively, for Negro males and females, is given by divisions and states in Table 15 of the general tables (p. 82), corresponding data by age periods for divisions being given in Table 16 (p. 83).

The number of divorced persons reported by the census necessarily falls short of the number of persons who have been divorced, since many divorced persons have remarried, and the census reports simply the marital condition of the population at the date of the enumeration. Moreover, it is practically certain that census returns as to the number of divorced persons not remarried are below the true total, some divorced persons having reported themselves as single, some as married, and some as widowed.

The number of Negro males reported as divorced was 20,146, and the number of Negro females so reported was 33,286. The proportion was 0.7 per cent for the males and 1.1 per cent for the females, both of these percentages being higher than the corresponding ones for any other class of the population, the difference being especially pronounced in case of the females. It should be kept in mind in this connection that a greater proportion of widowed or divorced persons is a natural result of earlier marriages on the part of the Negroes.

In view of the limitations of the population statistics on divorce, mentioned above, it would not be safe to draw any conclusions as to racial tendencies in regard to divorce on the basis of the figures here presented.

Table 23 presents a comparison of the marital condition of the different classes of population, by age groups.

Table 23 POPULATION 15 YEARS OF AGE AND OVER: 1910.

AGE PERIOD.	Male.				Female.			
	Negro.	Native white, native parentage.	Native white, foreign or mixed parentage.	Foreign-born white.	Negro.	Native white, native parentage.	Native white, foreign or mixed parentage.	Foreign-born white.
	PERCENTAGE[1] SINGLE.							
15 years and over[2]	35.4	38.1	50.2	31.8	26.6	29.9	41.7	18.3
15 to 19 years	96.9	98.1	99.1	98.6	81.2	86.7	94.4	86.3
20 to 24 years	59.7	72.5	84.2	80.3	34.9	46.6	62.8	44.9
25 to 34 years	25.1	31.2	43.9	39.3	14.5	19.5	30.6	18.0
35 to 44 years	12.2	14.5	22.7	17.3	7.1	10.8	17.8	8.6
45 to 64 years	6.2	8.9	14.2	10.7	4.4	8.2	12.3	5.8
65 years and over	4.1	5.6	8.9	7.1	3.7	7.4	8.6	4.5
	PERCENTAGE[1] MARRIED.							
15 years and over[2]	57.2	56.3	46.3	62.1	57.2	59.4	51.1	66.5
15 to 19 years	2.2	1.3	0.3	0.8	17.0	12.5	5.0	13.1
20 to 24 years	37.8	26.5	15.2	19.0	59.0	51.8	36.2	54.3
25 to 34 years	69.9	66.6	54.5	59.4	74.5	77.1	66.5	79.5
35 to 44 years	80.0	81.3	73.6	79.7	74.4	81.9	74.7	84.1
45 to 64 years	80.2	81.8	77.5	80.6	61.6	71.7	67.8	70.8
65 years and over	67.3	67.3	64.8	62.5	29.9	35.8	35.0	34.7
	PERCENTAGE[1] WIDOWED OR DIVORCED.							
15 years and over[2]	6.9	5.0	3.2	5.7	15.9	10.5	7.0	15.1
15 to 19 years	0.1	(3)	(3)	(3)	1.1	0.3	0.1	0.1
20 to 24 years	1.9	0.5	0.2	0.2	5.8	1.4	0.7	0.7
25 to 34 years	4.6	1.9	1.4	0.9	10.8	3.3	2.8	2.4
35 to 44 years	7.6	4.0	3.5	2.8	18.4	7.3	7.4	7.3
45 to 64 years	13.4	9.1	8.3	8.5	33.8	20.0	19.8	23.4
65 years and over	28.1	26.7	26.1	30.2	66.0	56.6	56.3	60.7
	PERCENTAGE[1] MARRIED, WIDOWED, OR DIVORCED.							
15 years and over[2]	64.0	61.4	49.5	67.8	73.1	69.8	58.1	81.6
15 to 19 years	2.3	1.4	0.3	0.8	18.1	12.8	5.1	13.2
20 to 24 years	39.6	27.0	15.4	19.2	64.8	53.2	36.9	54.9
25 to 34 years	74.5	68.5	55.9	60.3	85.3	80.4	69.2	81.9
35 to 44 years	87.5	85.3	77.2	82.5	92.8	89.2	82.1	91.4
45 to 64 years	93.7	90.9	85.7	89.1	95.4	91.7	87.6	94.2
65 years and over	95.5	94.0	90.9	92.6	95.9	92.4	91.3	95.3

[1] The percentages are based in each case upon the total for the specific age and sex group, which includes persons of unknown marital condition.
[2] Includes persons of unknown age.
[3] Less than one-tenth of 1 per cent.

In the age group 20 to 24 the proportion of Negro males who were single was 59.7 per cent; among the native whites of native parentage the corresponding percentage was 72.5, and among those of foreign or mixed parentage 84.2. Among females of all classes the percentage single in this age group was much lower than among males, but the difference between the whites and the Negroes was as pronounced among young women as among young men, the percentage single among Negro females 20 to 24 years of age being 34.9, while among native whites of native parentage the corresponding percentage was 46.6 and among native whites of foreign or mixed parentage 62.8. This is a further indication that Negroes marry at an earlier age than do native whites of either parentage class.

That in general there are more marriages among Negroes than among whites is indicated by the fact that fewer Negroes remain permanently single. Thus the percentage single is lower among Negroes than among native whites of either parentage class even in the older age groups, 45 to 64 and 65 and over, this being true for the males as well as for the females.

The proportion widowed in all age groups is much higher for Negroes than for whites except in the age group 65 years and over for males, where the difference is not great. The proportion of widowed or divorced among Negro women was 18.4 per cent for those 35 to 44 years of age; 33.8 per cent for those 45 to 64 years; and 66 per cent for those 65 years of age and over, the corresponding percentages for native white women of native parentage being 7.3, 20, and 56.6.

The following table shows a comparison of the percentage single and the percentage married, widowed, or divorced, for the Negroes and for the native whites, male and female, for each year of age from 15 to 34.

Table 24

AGE.	NUMBER.				PER CENT.			
	Single.		Married, widowed, or divorced.		Single.		Married, widowed, or divorced.	
	Negro.	Native white.	Negro.	Native white.	Negro.	Native white.	Negro.	Native white.
	MALE.							
15 years	101,133	717,105	130	362	99.2	99.6	0.1	0.1
16 years	105,427	759,909	248	724	98.8	99.3	0.2	0.1
17 years	98,436	729,877	863	2,532	98.3	99.1	0.9	0.3
18 years	104,136	727,082	3,219	9,550	96.1	98.2	3.0	1.3
19 years	83,021	655,905	7,124	25,117	91.4	95.8	7.8	3.7
20 years	75,738	600,918	16,004	55,853	81.9	91.0	17.3	8.5
21 years	68,576	576,759	30,897	109,223	68.5	83.7	30.8	15.8
22 years	59,215	487,814	42,113	152,061	58.1	75.9	41.3	23.7
23 years	44,994	425,279	47,475	205,627	48.4	67.1	51.1	32.5
24 years	39,471	370,189	54,590	248,828	41.7	59.6	57.7	40.0
25 years	37,236	315,388	63,770	280,826	36.7	52.7	62.8	46.9
26 years	26,809	273,510	55,906	307,585	32.3	46.9	67.3	52.8
27 years	22,170	224,799	55,103	320,333	28.6	41.1	71.0	58.6
28 years	24,389	216,339	69,187	358,809	26.0	37.5	73.7	62.3
29 years	14,835	154,952	50,599	341,715	22.6	31.1	77.1	68.7
30 years	26,225	186,770	88,000	395,814	22.9	32.0	76.7	67.8
31 years	8,948	105,673	36,448	310,714	19.6	25.3	80.0	74.5
32 years	11,859	128,579	51,405	362,252	18.7	26.1	81.0	73.7
33 years	8,457	100,904	44,287	349,643	16.0	22.4	83.7	77.5
34 years	8,268	99,547	47,113	363,844	14.9	21.4	84.8	78.4

AGE.	NUMBER.				PER CENT.			
	Single.		Married, widowed, or divorced.		Single.		Married, widowed, or divorced.	
	Negro.	Native white.	Negro.	Native white.	Negro.	Native white.	Negro.	Native white.
	FEMALE.							
15 years	102,791	701,136	2,163	7,976	97.3	98.5	2.0	1.1
16 years	109,016	737,109	7,703	26,245	92.6	96.0	6.5	3.4
17 years	87,399	658,352	15,495	58,159	84.3	91.4	14.9	8.1
18 years	88,072	641,167	34,117	122,345	71.6	83.6	27.7	16.0
19 years	61,237	510,383	40,743	166,551	59.8	75.1	39.8	24.5
20 years	58,234	464,803	64,289	244,450	47.3	65.3	52.2	34.3
21 years	38,769	376,934	57,327	276,392	40.2	57.5	59.5	42.2
22 years	38,161	333,720	75,759	328,343	33.4	50.3	66.3	49.5
23 years	30,070	280,760	77,422	365,953	27.9	43.3	71.9	56.5
24 years	26,162	240,284	80,628	388,620	24.4	38.1	75.3	61.7
25 years	25,290	212,256	91,004	415,277	21.7	33.8	78.1	66.1
26 years	17,253	172,322	77,086	415,038	18.3	29.3	81.6	70.5
27 years	13,107	136,067	68,576	391,893	16.0	25.7	83.8	74.1
28 years	14,387	136,285	84,320	436,790	14.6	23.8	85.3	76.1
29 years	8,671	94,506	58,872	378,298	12.8	20.0	87.0	79.9
30 years	16,631	132,401	102,012	451,253	14.0	22.7	85.8	77.2
31 years	4,668	65,675	39,455	335,220	10.6	16.4	89.3	83.6
32 years	6,687	84,959	58,302	403,880	10.3	17.4	89.6	82.5
33 years	4,550	65,426	48,538	369,781	8.6	15.0	91.3	84.9
34 years	4,438	67,474	50,183	374,644	8.1	15.2	91.8	84.7

Table 25, on the following page, shows the percentage married, widowed, or divorced for Negroes and for native whites, by age groups. The proportion having been married is higher among the Negro males than among the native white males in the North in the two younger age groups, 15 to 19 and 20 to 24, the difference being the other way in the older age groups. In the South the proportion married, widowed, or divorced is greater among Negro males than among native white males in every age group. Among Negro females the proportion who have been married is higher than among native white females in the North and in the South in every age group, the difference being more pronounced in the youngest age group in the North, where the proportion was only 7.3 per cent for the native whites as compared with 12.8 per cent for the Negroes.

The proportion married, widowed, or divorced, in the case of males and of females was higher for each age group in the three Southern divisions than elsewhere, the lower proportions in other divisions being doubtless attributable in part to the large proportion unmarried among Negroes emigrating from the South.

Of the Southern divisions, the East South Central shows the highest proportion married, widowed, or divorced among the males and the West South Central the highest among the females, the West South Central being the only Southern division in which Negro males outnumber Negro females. (See Table 16, p. 83.)

Table 25

CLASS OF POPULATION AND SECTION.	PERCENTAGE MARRIED, WIDOWED, OR DIVORCED.						CLASS OF POPULATION AND SECTION.	PERCENTAGE MARRIED, WIDOWED, OR DIVORCED.					
	15 to 19 years.	20 to 24 years.	25 to 34 years.	35 to 44 years.	45 to 64 years.	65 years and over.		15 to 19 years.	20 to 24 years.	25 to 34 years.	35 to 44 years.	45 to 64 years.	65 years and over.
	MALE.							FEMALE.					
United States:							United States:						
Negro	2.3	39.6	74.5	87.5	93.7	95.5	Negro	18.1	64.8	85.3	92.8	95.4	95.9
Native white	1.0	23.8	65.1	83.0	89.7	93.7	Native white	10.5	48.5	77.2	87.0	90.7	92.3
The North:							The North:						
Negro	1.2	26.3	60.6	77.7	86.7	91.3	Negro	12.8	52.8	78.0	89.1	93.1	94.4
Native white	0.7	21.0	63.2	82.0	89.3	93.9	Native white	7.3	42.9	74.1	85.2	89.7	92.2
The South:							The South:						
Negro	2.4	41.4	77.4	89.7	94.9	96.1	Negro	18.6	66.3	86.5	93.5	95.8	96.1
Native white	2.0	31.6	72.8	88.1	92.8	95.0	Native white	17.4	59.7	83.3	90.5	92.1	91.6
The West:							The West:						
Negro	1.3	20.2	48.7	68.7	77.8	81.4	Negro	15.9	59.6	81.5	91.4	94.1	95.4
Native white	0.6	17.9	54.4	74.3	83.0	87.3	Native white	10.5	52.4	80.4	90.4	94.3	96.5

Table 26 shows the marital condition of the Negroes, by sex and age groups, for 1910, 1900, and 1890, for the United States and for the North, the South, and the West.

Table 26

AGE AND SECTION.	PER CENT MARRIED, WIDOWED, OR DIVORCED IN NEGRO POPULATION.					
	Male.			Female.		
	1910	1900	1890	1910	1900	1890
UNITED STATES.						
15 years and over[1]	64.0	60.2	60.0	73.1	69.9	69.8
15 to 19 years	2.3	1.8	0.9	18.1	16.6	15.0
20 to 24 years	39.6	35.1	34.2	64.8	60.0	61.7
25 to 34 years	74.5	71.6	74.7	85.3	82.4	84.8
35 to 44 years	87.5	86.5	88.5	92.8	91.9	92.4
45 to 64 years	93.7	93.3	93.9	95.4	95.1	95.2
65 years and over	95.5	95.0	94.3	95.9	95.2	95.3
THE NORTH.						
15 years and over[1]	60.3	54.9	55.7	72.1	67.2	68.2
15 to 19 years	1.2	1.0	0.4	12.8	11.3	10.3
20 to 24 years	26.3	20.9	19.4	52.8	46.3	49.8
25 to 34 years	60.6	56.1	59.8	78.0	75.3	78.9
35 to 44 years	77.7	76.8	80.3	89.1	88.6	89.8
45 to 64 years	86.7	87.2	89.5	93.1	93.1	93.4
65 years and over	91.3	91.5	91.8	94.4	93.5	93.9
THE SOUTH.						
15 years and over[1]	64.7	61.1	60.8	73.2	70.2	70.0
15 to 19 years	2.4	1.9	1.0	18.6	17.2	15.4
20 to 24 years	41.4	37.0	36.2	66.3	61.8	63.1
25 to 34 years	77.4	74.6	77.5	86.5	83.5	85.6
35 to 44 years	89.7	88.6	90.2	93.5	92.4	92.8
45 to 64 years	94.9	94.3	94.6	95.8	95.3	95.5
65 years and over	96.1	95.5	94.7	96.1	95.4	95.5
THE WEST.						
15 years and over[1]	53.7	45.4	37.1	76.5	72.9	70.6
15 to 19 years	1.3	0.9	0.3	15.9	14.2	17.4
20 to 24 years	20.2	11.5	10.2	59.6	53.1	53.7
25 to 34 years	48.7	40.5	31.2	81.5	77.3	79.7
35 to 44 years	68.7	63.7	56.4	91.4	91.3	89.0
45 to 64 years	77.8	72.6	68.7	94.1	94.0	93.7
65 years and over	81.4	75.3	71.5	95.4	95.0	93.4

[1] Totals include persons of unknown age.

For Negroes of both sexes the statistics indicate a tendency toward earlier marriages, the percentage married, widowed, or divorced being higher in 1910 than in 1900 or in 1890 in every section of the country. The increase in this percentage among the earlier age groups was very conspicuous in some of the geographic divisions outside of the South where the Negroes are relatively few, and has been very considerable in the South itself.

Marital condition of the Negro population is given for cities of 25,000 or more in Table 17 of the general tables (p. 85), and for aggregate urban and rural in divisions, by age groups, in Table 18 (p. 89).

SCHOOL ATTENDANCE.

There were 1,670,650 Negroes reported as attending school in the school year 1909–10, this number forming 9.3 per cent of the total number of persons attending school in the United States.

Table 27 shows the number and per cent distribution of persons attending school in 1909, by class of population.

Table 27

CLASS OF POPULATION.	PERSONS ATTENDING SCHOOL: 1909–10.		Per cent distribution of total population.
	Number.	Per cent distribution.	
All classes	18,009,891	100.0	100.0
Negro	1,670,650	9.3	10.7
White	16,279,292	90.4	88.9
Native white	15,627,786	86.8	74.4
Native parentage	11,110,583	61.7	53.8
Foreign or mixed parentage	4,517,203	25.1	20.5
Foreign-born white	651,506	3.6	14.5
Indian	53,458	0.3	0.3
Chinese	3,887	(1)	0.1
Japanese	2,512	(1)	0.1
All other	92	(1)	(1)

[1] Less than one-tenth of 1 per cent.

Table 28 presents the number and percentage of Negroes attending school, by sex and age periods.

Table 28

AGE PERIOD.	NEGRO POPULATION: 1910.								
	Both sexes.			Male.			Female.		
	Total number.	Attending school.		Total number.	Attending school.		Total number.	Attending school.	
		Number.	Per cent.		Number.	Per cent.		Number.	Per cent.
All ages	9,827,763	1,670,650	17.0	4,885,881	783,869	16.0	4,941,882	886,781	17.9
Under 6 years of age	1,518,991	28,560	1.9	756,029	13,452	1.8	762,962	15,108	2.0
6 to 20 years of age	3,422,157	1,619,699	47.3	1,670,979	759,813	45.5	1,751,178	859,886	49.1
6 to 9 years of age	990,850	488,954	49.3	492,466	237,162	48.2	498,384	251,792	50.5
10 to 14 years of age	1,155,266	791,995	68.6	578,074	379,486	65.6	577,192	412,509	71.5
15 to 20 years of age	1,276,041	338,750	26.5	600,439	143,165	23.8	675,602	195,585	28.9
21 years of age and over [1]	4,886,615	22,391	0.4	2,458,873	10,604	0.4	2,427,742	11,787	0.5

[1] Includes persons of unknown age.

The next table presents a comparison of the percentage of school attendance for the different classes of population, by age groups.

Table 29

CLASS OF POPULATION.	PER CENT ATTENDING SCHOOL, BY AGE PERIODS: 1909–10.					
	6 to 20 years of age.	6 to 9 years of age.	10 to 14 years of age.	15 to 20 years of age.		
				Total.	15 to 17 years of age.	18 to 20 years of age.
All classes	62.3	73.5	88.2	32.9	51.2	15.2
Negro	47.3	49.3	68.6	26.5	41.5	11.7
White	64.5	77.2	91.1	33.7	52.4	15.7
Native white	66.2	77.2	91.3	36.2	54.3	17.3
Native parentage	66.9	75.2	90.7	39.5	58.9	19.6
Foreign or mixed parentage	64.7	82.1	92.9	28.4	43.8	11.8
Foreign-born white	39.2	76.9	86.1	11.0	24.8	4.6

A comparison of the percentage attending school, for the Negroes and the native whites, by age groups, shows that, as would be expected, the proportion is lower for the Negroes in every age group. The difference appears to be most pronounced in the youngest group, that of 6 to 9 years, and is less in the age groups 10 to 14, and 15 to 17. A partial explanation of these variations is to be found in the fact that a larger proportion of Negroes than of whites live in rural districts where school attendance generally begins at a later age than in urban districts, while the difference in the group 18 to 20 indicates a relatively smaller enrollment in high schools and colleges among the Negroes than among the whites.

Table 30 shows the percentage attending school among the different classes of population, by single years of age, 6 to 20, and Diagram 4 illustrates three columns of that table, the curve marked "Total" on the diagram being for the total population, including all classes. It will be noted that after the age 14 the percentage of school attendance at each age shown is higher for Negroes than it is for foreign-born whites, and that for the ages 17 and 18 the percentage for Negroes slightly exceeds also that for native whites of foreign or mixed parentage. In every other instance the percentage is lowest for Negroes at each year of age, the maximum percentage shown for Negroes, as for each other class, being for the age 11 years.

Table 30

AGE.	PER CENT ATTENDING SCHOOL, BY SINGLE YEARS: 1909–10.				
	Negro.	Native white.			Foreign-born white.
		Total.	Native parentage.	Foreign or mixed parentage.	
6 years	29.7	55.5	52.6	62.9	55.5
7 years	47.7	79.2	77.2	84.3	76.9
8 years	57.9	86.7	85.2	90.5	84.2
9 years	64.6	89.5	88.3	92.4	87.5
10 years	69.8	93.2	92.2	95.7	90.3
11 years	72.7	93.8	92.9	96.1	91.4
12 years	70.1	93.1	92.0	95.6	90.2
13 years	68.4	91.9	90.9	94.3	87.7
14 years	62.3	84.7	85.3	83.1	71.6
15 years	53.9	71.5	75.0	63.5	46.2
16 years	41.5	53.7	58.9	41.8	23.7
17 years	29.0	38.0	42.9	26.7	12.2
18 years	17.9	25.1	28.6	16.9	6.8
19 years	10.9	16.3	18.5	11.1	4.8
20 years	5.6	9.8	11.0	6.8	3.0

DIAGRAM 4.—PERCENTAGE ATTENDING SCHOOL AMONG ALL PERSONS, AMONG NEGROES, NATIVE WHITES, AND FOREIGN-BORN WHITES, 6 TO 20 YEARS OF AGE: 1910.

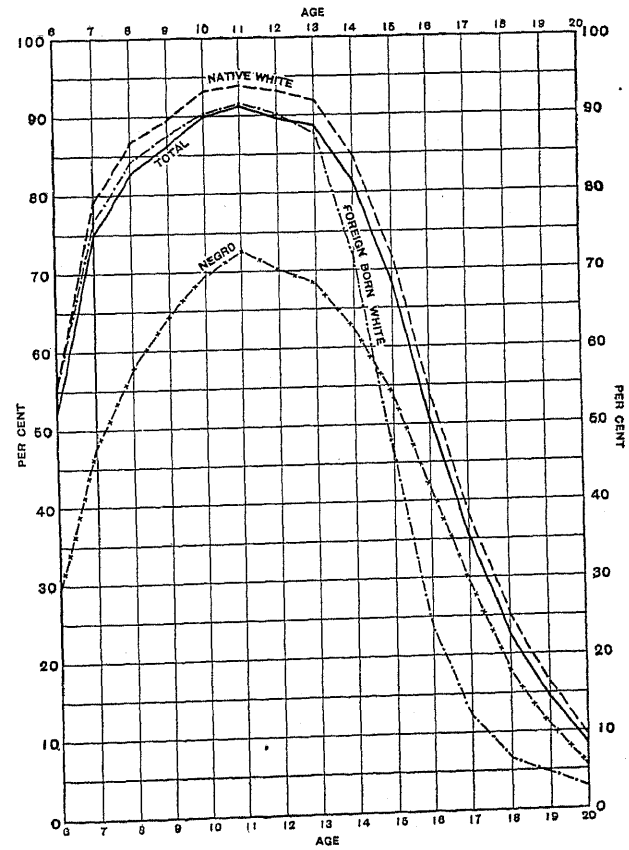

Table 31 shows the percentage attending school among the Negro males and females, by age groups.

Table 31 — PER CENT ATTENDING SCHOOL, BY AGE GROUPS: 1909–10.

CLASS OF POPULATION.	6 to 20 years of age.		6 to 9 years of age.		10 to 14 years of age.		15 to 20 years of age.	
	Male.	Female.	Male.	Female.	Male.	Female.	Male.	Female.
All classes	62.2	62.5	73.3	73.7	87.7	88.6	32.6	33.2
Negro	45.5	49.1	48.2	50.5	65.6	71.5	23.8	28.9
White	64.6	64.5	77.1	77.3	91.0	91.2	33.7	33.8
Native white	66.4	66.1	77.1	77.3	91.2	91.5	36.2	36.1
Native parentage	66.9	66.8	75.1	75.4	90.3	91.0	39.6	39.4
Foreign or mixed par.	65.1	64.4	82.2	82.0	93.1	92.6	28.3	28.5
Foreign-born white	38.8	39.7	77.1	76.7	86.9	85.2	11.2	10.8

The proportion attending school is higher among Negro females than among Negro males in each age group, the difference being greater in the two older age groups than in the youngest.

A comparison of the proportion of school attendance by age groups is shown for the different classes of population, by geographic divisions, in Table 32.

Table 32 — PER CENT ATTENDING SCHOOL, BY AGE PERIODS: 1909–10.

SECTION AND DIVISION.	All classes.	Negro.	Native white. Native parentage.	Native white. Foreign or mixed parentage.	Foreign-born white.	All classes.	Negro.	Native white. Native parentage.	Native white. Foreign or mixed parentage.	Foreign-born white.
	6 TO 20 YEARS OF AGE.					6 TO 9 YEARS OF AGE.				
United States	62.3	47.3	66.9	64.7	39.2	73.5	49.3	75.2	82.1	76.9
The North	65.2	59.2	69.4	65.2	39.7	83.2	77.3	83.1	84.0	79.9
New England	66.1	65.6	72.2	69.3	38.8	89.3	86.6	89.5	89.9	84.2
Middle Atlantic	62.9	57.5	67.5	65.2	39.8	83.0	77.9	83.1	83.5	80.6
East North Central	65.5	61.0	69.5	62.7	40.0	83.5	79.6	83.7	83.8	79.0
West North Central	67.9	58.1	70.7	66.0	40.8	80.1	71.4	80.7	80.5	72.2
The South	57.2	46.4	63.0	55.3	30.2	59.3	47.4	65.2	61.6	47.1
South Atlantic	56.7	47.0	62.8	59.5	34.7	60.6	49.0	67.1	74.2	66.5
East South Central	57.9	47.3	63.3	59.1	39.4	60.2	48.4	65.6	75.6	65.1
West South Central	57.1	43.7	63.1	51.8	25.8	56.9	42.7	62.5	51.4	32.9
The West	65.8	60.8	69.2	67.0	40.3	74.8	77.2	75.3	77.6	70.9
Mountain	65.8	60.7	69.4	67.9	38.3	72.2	74.7	73.7	76.1	64.9
Pacific	65.7	60.9	69.1	66.4	41.5	76.9	79.2	76.8	78.5	74.9
	10 TO 14 YEARS OF AGE.					15 TO 20 YEARS OF AGE.				
United States	88.2	68.6	90.7	92.9	86.1	32.9	26.5	39.5	28.4	11.0
The North	93.5	89.6	94.2	93.4	88.3	30.7	26.3	37.9	27.4	10.9
New England	94.1	94.3	95.2	94.2	88.8	29.0	29.0	41.0	27.4	11.2
Middle Atlantic	92.9	90.3	93.8	92.8	88.6	26.2	21.7	33.8	24.5	11.0
East North Central	93.8	91.0	94.5	93.2	88.5	30.9	28.2	37.5	25.2	9.2
West North Central	93.6	85.8	93.9	94.2	85.3	38.3	30.3	42.7	34.9	13.7
The South	79.3	67.0	85.5	82.9	59.5	35.5	26.6	40.9	27.4	9.8
South Atlantic	78.7	68.0	85.0	87.1	75.9	33.6	25.8	39.3	25.5	9.1
East South Central	79.0	67.2	84.7	90.0	74.2	37.2	28.4	42.0	28.3	14.4
West South Central	80.5	64.4	87.0	78.7	48.7	36.4	25.6	41.8	28.2	9.7
The West	92.4	92.0	93.4	94.2	86.0	39.1	30.3	44.4	38.5	13.2
Mountain	90.2	90.7	92.0	93.3	81.3	40.5	30.7	45.6	40.5	12.1
Pacific	94.1	92.9	94.6	94.8	88.8	38.2	30.1	43.6	37.4	13.0

A comparison of the native whites of native parentage with the Negroes shows that while the percentage of school attendance among the latter is lower for each age group in nearly every geographic division, the difference is very much more pronounced in the three Southern divisions than in the four divisions of the North or the two in the West. Combining the data for each section, it appears that for the entire age period 6 to 20, the native whites of native parentage compare with the Negroes as follows: In the North the former showed 69.4 per cent of school attendance and the latter 59.2; in the West the percentages were 69.2 and 60.8, respectively; while in the South they were 63 and 46.4, respectively.

Eleven is the year of age in which school attendance reaches the maximum for every class of the population in nearly every geographic division. It is worth while, therefore, to present the figures for that age separately. Table 33 shows what proportion of the children 11 years of age were reported as *not* attending school in 1909–10. These figures may be taken as a measure of how far conditions in each division and for each class of the population depart from the ideal, which would be for every child of 11 to be at school.

Table 33 — PER CENT OF CHILDREN 11 YEARS OF AGE NOT ATTENDING SCHOOL: 1909–10.

SECTION AND DIVISION.	All classes.	Negro.	Native white. Native parentage.	Native white. Foreign or mixed parentage.	Foreign-born white.
United States	8.8	27.3	7.1	3.9	8.6
The North	3.9	6.8	3.9	3.4	6.6
New England	3.0	2.2	3.2	2.5	5.0
Middle Atlantic	4.0	5.9	3.8	3.6	6.4
East North Central	3.6	5.8	3.6	3.2	6.4
West North Central	4.6	10.3	4.6	3.8	10.5
The South	17.0	29.0	11.8	12.2	33.0
South Atlantic	16.9	27.3	11.6	6.5	16.2
East South Central	17.7	29.4	12.8	5.4	21.0
West South Central	16.6	32.2	11.1	17.3	44.6
The West	6.1	6.0	5.4	4.4	10.0
Mountain	8.2	8.0	6.9	5.5	13.7
Pacific	4.5	4.7	4.2	3.7	7.8

The difference between the divisions is similar for each class of the population, but is especially striking for the Negroes, among whom the proportion of 11-year old children who were not at school in 1910 reached 27.3 per cent in the South Atlantic division, 29.4 in the East South Central, and 32.2 in the West South Central.

Table 34 shows the number and percentage of Negroes attending school for the age group 6 to 14, by divisions and states, with corresponding data for white classes. School attendance of Negroes, by age periods and sex, is shown for divisions and states in Table 19 of the general tables (p. 91).

The proportion attending school among persons 6 to 14 years of age was higher among native whites of native parentage than among Negroes in 43 of the 48 states, but the difference was comparatively small in

the states of the North and the West, while in most of the Southern states the difference was very marked. Thus in Louisiana 68.4 per cent of the native whites of native parentage of the age group under discussion attended school, while among the Negroes the proportion was only 37.4 per cent. In Alabama the percentages for the two classes were 70 and 49.3, and in Mississippi 84.2 and 63.7, respectively.

SCHOOL ATTENDANCE OF CHILDREN 6 TO 14 YEARS OF AGE, BY DIVISIONS AND STATES: 1910.

[Per cent not shown where base is less than 100.]

Table 34

Division and state.	All classes.			Negro.			Native white.						Foreign-born white.		
							Native parentage.			Foreign or mixed parentage.					
	Total number.	Attending school.		Total number.	Attending school.		Total number.	Attending school.		Total number.	Attending school.		Total number.	Attending school.	
		Number.	Per cent.		Number.	Per cent.		Number.	Per cent.		Number.	Per cent.		Number.	Per cent.
United States	16,832,374	13,706,982	81.4	2,146,116	1,280,949	59.7	9,946,610	8,305,428	83.5	4,065,777	3,579,718	88.0	609,769	501,808	82.3
Geographic divisions:															
New England	1,020,848	938,171	91.9	9,206	8,364	90.9	403,222	373,507	92.6	519,533	478,982	92.2	88,455	76,948	87.0
Middle Atlantic	3,165,516	2,797,524	88.4	54,161	45,867	84.7	1,578,462	1,404,049	88.9	1,266,615	1,120,437	88.5	264,651	225,873	85.3
East North Central	3,113,033	2,774,423	89.1	41,344	35,566	86.0	1,930,669	1,727,919	89.5	1,020,472	909,619	89.1	116,344	98,096	84.3
West North Central	2,147,108	1,878,360	87.5	36,222	28,774	79.4	1,360,189	1,192,904	87.7	691,393	610,439	88.3	50,379	40,212	79.8
South Atlantic	2,601,537	1,829,989	70.3	955,261	565,475	59.2	1,551,023	1,188,906	76.7	78,516	63,769	81.2	14,581	10,474	71.8
East South Central	1,813,364	1,273,522	70.2	592,615	347,050	58.6	1,187,774	899,526	75.7	29,219	24,543	84.0	3,107	2,188	70.4
West South Central	1,929,188	1,336,748	69.3	451,767	245,121	54.3	1,300,466	979,378	75.3	132,312	87,600	66.2	25,272	10,681	42.3
Mountain	455,409	372,092	81.7	2,379	1,982	83.3	289,596	240,737	83.1	128,490	109,796	85.5	18,023	13,344	74.0
Pacific	586,371	506,153	86.3	3,161	2,750	87.0	345,209	298,502	86.5	199,227	174,533	87.6	28,957	23,992	82.9
New England:															
Maine	117,355	104,674	89.2	183	166	90.7	74,927	67,677	90.3	35,202	31,124	88.4	6,835	5,578	81.0
New Hampshire	65,827	60,045	91.2	74	62	.....	31,840	29,343	92.2	28,574	26,075	91.3	5,332	4,558	85.5
Vermont	57,413	53,342	92.9	129	113	87.6	39,305	36,576	93.1	15,048	14,036	93.3	2,926	2,613	89.3
Massachusetts	519,454	482,429	92.9	5,223	4,806	92.0	168,704	158,385	93.9	297,757	277,139	93.1	47,596	41,941	88.1
Rhode Island	85,276	75,760	88.8	1,323	1,160	87.7	24,851	22,652	91.2	48,908	43,543	89.0	10,136	8,356	82.4
Connecticut	175,523	161,921	92.3	2,274	2,057	90.5	63,595	58,874	92.6	94,044	87,065	92.6	15,580	13,902	89.2
Middle Atlantic:															
New York	1,423,729	1,281,770	90.0	14,456	12,596	87.1	582,370	523,579	89.9	666,592	604,208	90.6	158,927	140,297	88.3
New Jersey	420,635	372,760	88.6	12,600	10,796	85.7	185,727	166,369	89.6	188,865	167,586	88.7	33,387	27,972	83.8
Pennsylvania	1,321,152	1,142,994	86.5	27,105	22,475	82.9	810,365	714,101	88.1	411,158	348,643	84.8	72,337	57,604	79.6
East North Central:															
Ohio	773,270	694,638	89.8	15,755	13,742	87.2	568,219	513,328	90.3	163,451	145,851	89.2	25,799	21,679	84.0
Indiana	466,144	411,266	88.2	8,931	7,832	87.7	404,722	357,792	88.4	47,480	41,596	87.6	4,932	3,977	80.6
Illinois	953,808	837,719	87.8	14,020	11,636	83.0	525,750	463,609	88.2	365,683	321,953	88.0	48,275	40,448	83.8
Michigan	476,024	431,707	90.7	2,297	2,053	89.4	232,193	211,882	91.3	217,606	197,182	90.6	22,400	19,433	86.8
Wisconsin	443,787	399,093	89.9	341	303	88.9	199,785	181,308	90.8	226,252	203,037	89.7	14,938	12,559	84.1
West North Central:															
Minnesota	389,622	346,172	88.8	649	584	90.0	135,742	120,518	88.8	236,744	211,063	89.2	14,344	12,340	86.0
Iowa	404,829	367,005	90.7	2,268	2,026	89.3	276,283	250,825	90.8	120,286	109,250	90.8	5,930	4,864	82.0
Missouri	592,803	504,844	85.2	23,465	17,811	75.9	489,274	418,100	85.5	72,288	62,654	86.7	7,697	6,214	80.7
North Dakota	114,294	92,223	80.7	56	43	.....	34,807	28,790	82.7	68,053	55,493	81.5	9,823	6,878	70.0
South Dakota	112,910	93,998	83.3	110	95	86.4	52,792	44,419	84.1	52,771	44,653	84.6	3,443	2,509	72.9
Nebraska	223,284	201,329	90.2	819	720	87.9	132,454	119,323	90.1	84,554	76,807	90.8	4,668	3,974	85.1
Kansas	309,366	272,789	88.2	8,855	7,495	84.6	238,837	210,929	88.3	56,697	50,519	89.1	4,474	3,433	76.7
South Atlantic:															
Delaware	34,489	28,257	81.9	6,172	4,689	76.0	22,425	18,704	83.4	5,188	4,329	83.4	701	532	75.9
Maryland	235,868	189,245	80.2	45,233	31,968	70.7	150,708	125,551	83.3	34,699	27,774	80.0	5,210	3,936	75.5
District of Columbia	44,719	38,775	86.7	12,910	10,807	83.7	24,796	21,767	87.8	6,080	5,392	88.7	905	782	86.4
Virginia	440,920	301,007	68.3	153,827	90,367	58.7	278,208	203,703	73.2	7,355	5,882	80.0	1,410	1,006	71.3
West Virginia	247,341	204,076	82.5	10,404	7,927	76.2	224,980	186,709	83.0	9,105	7,552	82.9	2,841	1,878	66.1
North Carolina	498,561	357,412	71.7	169,034	108,200	64.0	325,555	246,294	75.7	1,802	1,514	84.0	330	214	64.8
South Carolina	357,509	223,966	62.6	212,125	118,981	56.1	143,332	103,355	72.1	1,741	1,418	81.4	227	164	72.2
Georgia	589,736	386,744	65.6	282,070	156,258	55.4	302,698	226,356	74.8	4,264	3,604	84.5	675	513	76.0
Florida	152,394	100,507	66.0	63,486	36,278	57.1	78,321	56,467	72.1	8,282	6,304	76.1	2,282	1,449	63.5
East South Central:															
Kentucky	469,180	356,608	76.0	48,039	33,761	70.3	406,263	309,958	76.3	14,091	12,269	87.1	720	603	83.8
Tennessee	455,703	328,474	72.1	97,927	58,895	60.1	351,218	264,147	75.2	5,723	4,787	83.6	782	617	78.9
Alabama	477,048	291,340	61.1	208,548	102,813	49.3	260,867	182,725	70.0	6,418	5,012	78.1	998	701	70.2
Mississippi	411,433	297,100	72.2	238,101	151,581	63.7	169,426	142,696	84.2	2,987	2,475	82.9	607	267	44.0
West South Central:															
Arkansas	345,282	241,938	70.1	99,383	57,872	58.2	238,328	178,097	74.7	6,778	5,503	81.2	684	382	55.8
Louisiana	366,354	200,145	54.6	161,969	60,654	37.4	184,303	126,106	68.4	17,265	12,028	69.7	2,563	1,299	50.7
Oklahoma	358,376	291,517	81.3	30,818	23,581	76.5	288,254	236,826	82.2	18,983	16,227	85.5	1,478	1,120	75.8
Texas	859,176	603,148	70.2	159,597	103,014	64.5	589,581	438,349	74.3	89,286	53,842	60.3	20,547	7,880	38.4
Mountain:															
Montana	56,664	46,879	82.7	166	138	83.1	27,619	23,055	83.5	23,923	20,581	86.0	2,627	1,998	76.1
Idaho	60,384	49,579	82.1	45	33	.....	43,191	35,427	82.0	15,499	13,039	84.1	1,047	798	76.2
Wyoming	21,061	17,793	84.5	137	116	84.7	13,560	11,507	84.9	6,143	5,278	85.9	881	673	76.4
Colorado	129,855	112,568	86.7	1,429	1,220	85.4	84,634	73,083	86.4	37,779	33,407	88.4	5,619	4,591	81.7
New Mexico	66,610	48,535	72.9	210	155	73.8	54,368	41,812	76.9	5,682	4,269	75.1	1,593	901	56.6
Arizona	35,271	23,691	67.2	254	207	81.5	14,857	11,952	80.4	9,497	6,845	72.1	3,762	2,318	61.6
Utah	76,152	65,214	85.6	106	86	81.1	46,139	39,387	85.4	27,040	23,777	87.9	2,245	1,874	83.5
Nevada	9,412	7,833	83.2	32	27	.....	5,228	4,514	86.3	2,927	2,600	88.8	249	191	76.7
Pacific:															
Washington	171,745	147,219	85.7	480	390	81.3	99,528	85,458	85.9	60,539	52,594	86.9	8,674	7,278	83.9
Oregon	101,042	86,414	85.5	102	79	77.5	70,565	60,059	85.1	26,074	22,755	87.3	2,984	2,469	82.7
California	313,584	272,520	86.9	2,579	2,281	88.4	175,116	152,985	87.4	112,614	99,184	88.1	17,299	14,245	82.3

The proportion attending school, by age groups and sections, is shown for urban and for rural communities in Table 35 below (for numbers, see Table 21 of the general tables, p. 99). Data relative to cities of 25,000 and over are given in Table 20 (p. 95).

For the Negroes, as for the native whites, the proportion attending school is higher in the urban population than it is in the rural for the age groups under 15, and lower for the age group 15 to 20 years. In the case of the Negroes the higher proportion in the urban for the lower age groups is due largely to the fact that a larger proportion of Negroes in urban than in rural districts live in the North where school facilities are better than in the South.

Table 35

SECTION AND DIVISION.	PER CENT ATTENDING SCHOOL: 1909–10.											
	Persons 6 to 20 years of age.			Persons 6 to 9 years of age.			Persons 10 to 14 years of age.			Persons 15 to 20 years of age.		
	All classes.	Negro.	Native white.	All classes.	Negro.	Native white.	All classes.	Negro.	Native white.	All classes.	Negro.	Native white.
	URBAN.											
United States	61.6	51.7	65.1	81.7	66.2	82.9	91.7	80.8	92.8	27.1	22.6	30.6
The North	62.4	58.9	65.7	84.9	80.5	85.2	93.0	91.0	93.4	25.9	24.5	29.4
New England	65.4	66.2	70.5	89.8	87.5	90.4	94.0	94.5	94.6	27.8	29.6	33.1
Middle Atlantic	61.4	57.4	65.4	84.1	79.4	84.4	92.6	90.8	93.1	23.6	21.0	27.3
East North Central	61.7	59.6	64.0	84.1	82.7	84.5	92.9	91.4	93.2	25.6	25.3	28.1
West North Central	63.5	58.3	64.9	82.6	76.7	83.0	93.0	89.6	93.4	32.4	27.9	34.1
The South	56.5	49.2	60.2	67.9	61.4	70.5	84.9	77.3	88.3	28.1	21.8	31.6
South Atlantic	55.5	48.9	59.1	69.0	62.3	71.8	83.5	76.2	86.9	26.2	21.1	29.6
East South Central	57.1	49.9	60.8	70.0	62.5	73.4	85.9	78.0	89.6	28.3	23.1	31.2
West South Central	57.7	49.1	61.2	64.6	58.5	66.8	86.5	78.6	89.4	31.0	21.8	34.9
The West	65.5	61.3	67.6	79.5	79.5	79.9	93.8	93.3	94.3	37.8	29.7	40.5
Mountain	67.3	61.4	69.2	78.8	76.9	79.2	93.5	92.2	94.0	39.7	29.8	42.5
Pacific	64.6	61.3	66.8	79.9	81.3	80.2	93.9	94.0	94.4	37.0	29.6	39.7
	RURAL.											
United States	62.9	46.1	67.1	68.3	45.5	73.3	85.8	65.6	90.3	37.6	27.9	40.7
The North	68.8	60.0	70.0	81.2	70.1	81.5	94.1	86.3	94.4	37.4	31.5	38.9
New England	69.6	61.0	71.4	86.3	78.7	86.6	94.6	91.7	94.8	35.5	23.5	37.9
Middle Atlantic	66.7	58.1	68.7	80.5	73.4	81.0	93.5	88.5	93.9	32.9	24.1	35.6
East North Central	69.3	64.6	69.9	82.8	72.9	83.0	94.6	90.3	94.8	36.8	36.5	37.6
West North Central	69.6	57.8	70.6	79.3	64.2	79.8	93.8	80.5	94.3	41.1	34.6	42.3
The South	57.3	45.8	63.1	57.6	44.9	63.8	78.1	65.0	84.7	37.5	27.7	42.4
South Atlantic	57.0	46.6	63.6	58.7	46.6	66.3	77.6	66.4	84.6	36.0	27.0	41.7
East South Central	58.1	46.9	63.6	58.6	46.3	64.6	77.8	65.5	84.1	39.1	29.6	43.7
West South Central	57.0	42.5	62.2	55.3	39.7	60.4	79.2	61.5	85.5	37.8	26.6	41.9
The West	66.0	59.3	69.1	71.5	69.4	73.4	91.4	87.6	93.3	40.3	32.8	43.9
Mountain	65.0	59.1	68.7	69.3	69.1	72.2	88.7	87.0	91.6	40.9	32.7	44.7
Pacific	66.9	59.5	69.5	73.9	69.7	74.7	94.2	88.2	95.0	39.7	32.8	43.2

The conditions which have been brought out with respect to the urban and rural communities of the United States as a whole, in general hold true of each of the geographic divisions. The proportion of school attendance is higher in the urban districts in the younger age groups in all of the geographic divisions, and higher in the rural districts in the older age groups.

ILLITERACY.

The number and per cent of persons 10 years of age and over who are illiterate (that is, unable to write) are shown by class of population in Table 36.

The table shows that the percentage of illiteracy was 30.4 for the Negroes as compared with 5 for the whites, the percentage for the native whites being 3 and for the foreign-born whites 12.7.

Table 36

CLASS OF POPULATION.	POPULATION 10 YEARS OF AGE AND OVER: 1910.				
	Total.		Illiterate.		
	Number.	Per cent distribution.	Number.	Per cent distribution.	Per cent illiterate.
Total	71,580,270	100.0	5,516,163	100.0	7.7
Negro	7,317,922	10.2	2,227,731	40.4	30.4
White	63,933,870	89.3	3,184,633	57.7	5.0
Native	50,989,341	71.2	1,534,272	27.8	3.0
Native parentage	37,081,278	51.8	1,378,884	25.0	3.7
Foreign or mixed par.	13,908,063	19.4	155,388	2.8	1.1
Foreign born	12,944,529	18.1	1,650,361	29.9	12.7
Indian	188,758	0.3	85,445	1.5	45.3
Chinese	68,924	0.1	10,891	0.2	15.8
Japanese	67,661	0.1	6,213	0.1	9.2
All other	3,135	(1)	1,250	(1)	39.9

[1] Less than one-tenth of 1 per cent.

Table 37 shows the percentage of illiteracy of the different classes of the population for every census from 1880 to 1910. The table brings out the fact that the proportion of illiterates among Negroes, which was 70 in 1880 (this number, however, including other nonwhites), declined to 57.1 in 1890, to 44.5 in 1900, and to 30.4 in 1910.

Table 37

CLASS OF POPULATION.	PER CENT ILLITERATE IN POPULATION 10 YEARS OF AGE AND OVER.			
	1910	1900	1890	1880
Total	7.7	10.7	13.3	17.0
Negro	30.4	44.5	57.1	[1] 70.0
White	5.0	6.2	7.7	9.4
Native	3.0	4.6	6.2	8.7
Foreign born	12.7	12.9	13.1	12.0

[1] Includes also Indians, Chinese, and Japanese.

Table 38 shows the proportion illiterate among the Negroes of the different age periods for three censuses.

Table 38

AGE PERIOD.	ILLITERACY AMONG NEGROES: 1890-1910.					
	1910		1900		1890	
	Number.	Per cent.	Number.	Per cent.	Number.	Per cent.
10 years and over [1]	2,227,731	30.4	2,853,194	44.5	3,042,668	57.1
10 to 14 years	218,555	18.9	328,992	30.1	411,726	39.8
15 to 19 years	214,860	20.3	312,094	31.8	371,076	42.6
20 to 24 years	245,860	23.9	340,516	35.1	360,887	49.3
25 to 34 years	380,742	24.6	496.180	39.3	550,551	56.8
35 to 44 years	351,858	32.3	437,503	52.0	498,667	70.5
45 to 54 years	334,930	47.0	420,438	68.1	403,634	80.8
55 to 64 years	249,584	63.0	267,312	78.4	231,490	86.3
65 years and over	219,255	74.5	223,124	85.4	190,899	90.2

[1] Includes persons of unknown age.

The percentage illiterate increases regularly with the increase in age—that among Negroes 10 to 14 years of age being 18.9 per cent and that among those 65 years of age and over 74.5 per cent. The difference between these two percentages may be considered as representing roughly the difference between the elementary educational advantages accessible to the Negroes half a century ago and those offered to them now.

The proportion illiterate is shown by geographic divisions and sections in Table 39, for the different classes of the population. Illiteracy among Negroes in all divisions is materially higher than among either of the native white classes. The percentages for the Northern and Western divisions, however, are much lower than for the Southern divisions where Negroes are the most numerous, this being partly attributable to the better school facilities of the Northern and Western divisions and partly also to the fact that migration from the South is probably much more common in the case of Negroes who are literate than in the case of those who are illiterate. In the South as a whole, in 1910, one-third of the Negroes 10 years of age and over were illiterate, the percentage in the East South Central division being slightly higher than those in the two other Southern divisions.

Table 39

SECTION AND DIVISION.	PER CENT ILLITERATE IN POPULATION 10 YEARS OF AGE AND OVER: 1910.				
	All classes.	Negro.	Native white.		Foreign-born white.
			Native parentage.	Foreign or mixed parentage.	
United States	7.7	30.4	3.7	1.1	12.7
The North	4.3	10.5	1.4	0.9	12.7
New England	5.3	7.8	0.7	1.3	13.8
Middle Atlantic	5.7	7.9	1.2	0.8	15.8
East North Central	3.4	11.0	1.7	0.9	10.1
West North Central	2.9	14.9	1.7	0.7	7.6
The South	15.6	33.3	7.7	4.3	18.8
South Atlantic	16.0	32.5	8.0	1.2	13.5
East South Central	17.4	34.8	9.6	1.7	9.7
West South Central	13.2	33.1	5.6	7.7	25.6
The West	4.4	7.0	1.7	0.8	9.5
Mountain	6.9	8.0	3.6	1.2	12.5
Pacific	3.0	6.3	0.4	0.5	8.0

Statistics of illiteracy in the Negro population of cities having a population of 100,000 or more are presented for 1910 in Table 25 (p. 103). Among the 50 cities constituting this group there were 8 in which the percentage illiterate among Negroes was less than 3, and 14 others in which the percentage was between 3.3 and 4.9. The 3 cities having the largest percentage of illiteracy were Birmingham, Ala. (22.1), Nashville, Tenn. (22.0), and Atlanta, Ga. (20.9). Of the 19 cities of this class having a population of at least 10,000 Negroes, there were only 3 in which the percentage illiterate was less than 5; Boston, 3.5 per cent; New York, 3.6 per cent; and Chicago, 4 per cent. The remaining 16 cities follow in the order named: Pittsburgh, Philadelphia, Columbus, Kansas City (Mo.), Indianapolis, St. Louis, Baltimore, Washington, Cincinnati, Memphis, New Orleans, Louisville, Richmond, Atlanta, Nashville, and Birmingham.

In the cities generally, as in the states, the percentage illiterate is much higher for the older age groups than it is for the younger. In no city included in the table is the percentage for the age group 10 to 14 years as high as 7 per cent. In New Orleans, for example, which has the largest illiterate Negro population 10 years of age and over, the percentages of illiterates by age groups are shown in the table as follows: 6.5, 10.6, 14.3, 20, 28.4, 43.1, 57.8.

Map 8 (p. 28) shows the percentage of illiteracy among the Negro population 10 years of age and over, for the different states in 1910, and Diagram 5 (p. 28) shows the illiteracy of the Negroes of different states in 1910 and 1900.

Illiterates in the Negro population are shown, for divisions and states, by sex in Table 22 (p. 100); by age periods for the same areas, in Table 23 (p. 101); and for cities of 100,000 or more inhabitants, by age periods, in Table 25 (p. 103).

MAP 8.—PERCENTAGE OF ILLITERACY IN THE NEGRO POPULATION 10 YEARS OF AGE AND OVER, BY STATES: 1910.

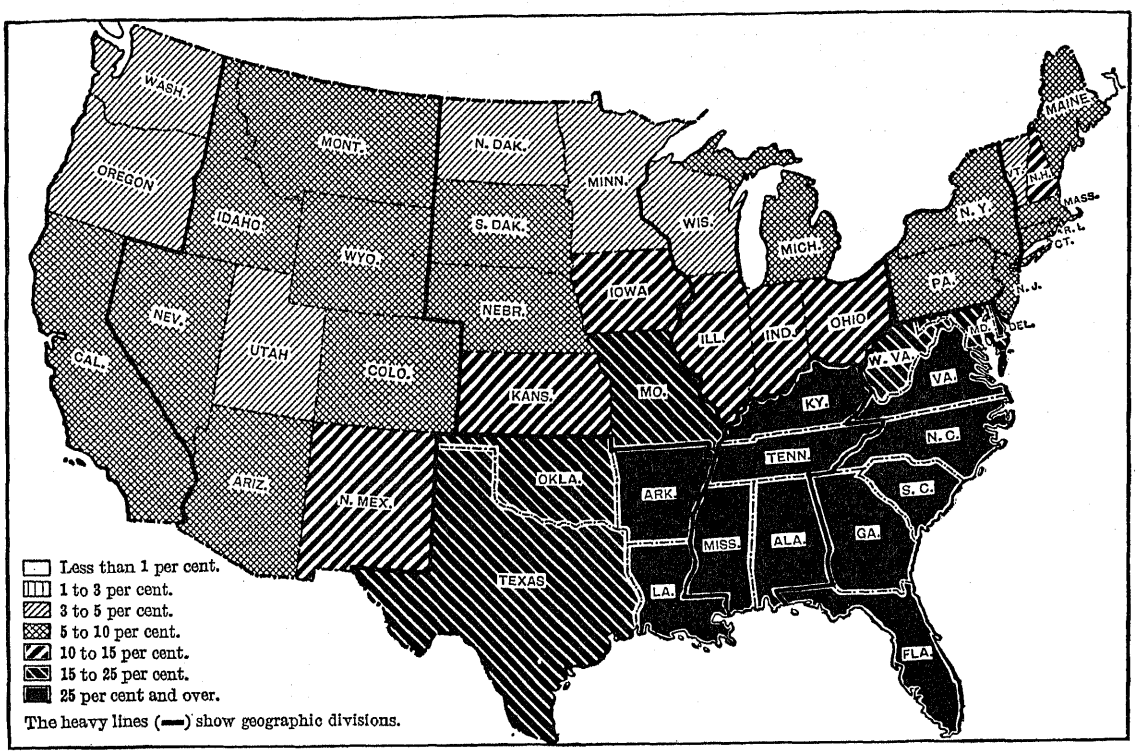

DIAGRAM 5.—PERCENTAGE OF ILLITERACY IN THE NEGRO POPULATION 10 YEARS OF AGE AND OVER, BY STATES: 1910 AND 1900.

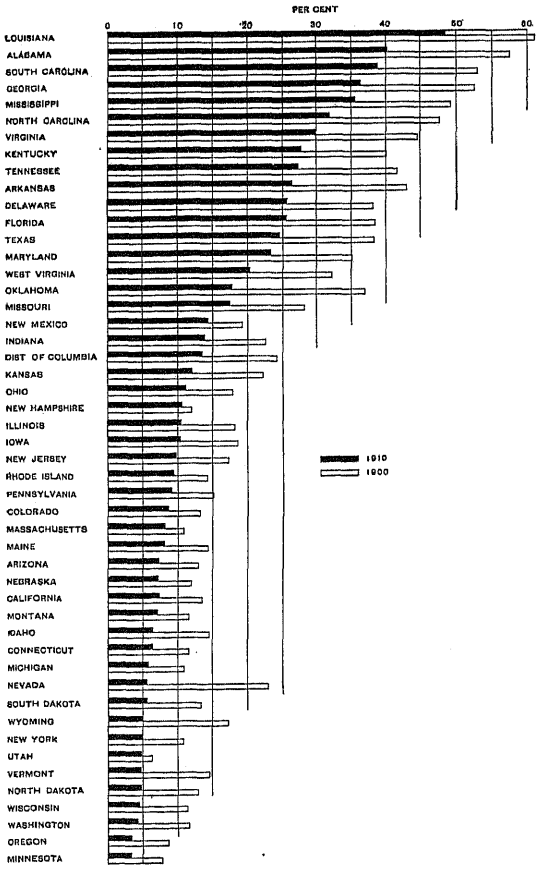

INABILITY TO SPEAK ENGLISH.

There were, in 1910, 22,110 Negroes 10 years of age and over reported unable to speak English, this number forming only a little over two-tenths of 1 per cent of the total Negro population. The number of male Negroes unable to speak English was 10,870 and the number of female Negroes unable to speak English 11,240, the proportion of the total being a little over two-tenths of 1 per cent in each case. Of the 22,110 Negroes who were reported as unable to speak English, 17,254 were in Louisiana, 1,131 in Florida, 1,076 in Massachusetts, and 792 in Texas, no other state having as many as 250 Negroes unable to speak English.

POPULATION STATISTICS FOR CITIES AND COUNTIES.

Table 28 of the general tables (pp. 107–115) presents statistics of Negro population for cities and towns having at least 2,500 inhabitants in 1910 and having at least 100 Negroes.

Table 29 (pp. 116–157) presents general population statistics for Negroes, by counties.

OWNERSHIP OF HOMES.

In 1890 the first investigation as to the ownership of homes was made under the authority of a special act of Congress. This investigation was not confined to proprietorship alone, but covered such items as value of mortgaged homes, amount of mortgage debt, and rate of interest.

The inquiry as to the ownership of homes in 1900 and 1910 did not go beyond the ascertainment of the facts of proprietorship and encumbrance. The word "proprietorship," as used in the tables and text of this bulletin, has its full legal meaning, including tenants as well as owners.

For the return in 1910 of the facts as to the ownership of homes three columns were provided on the population schedule calling for a statement, first, as to whether the home occupied by each family was owned or rented; second, in the case of an owned home, whether it was owned free or was mortgaged; and third, whether the home was a farm home or not. The essential instructions to the census enumerators on these points were as follows:

Home owned or rented.—If a dwelling is occupied by more than one family it is the home of each of them, and the question should be answered with reference to each family in the dwelling.

Owned homes.—A home is to be classed as *owned* if it is owned wholly or in part by the head of the family living in the home, or by the wife of the head or by a son, or a daughter, or other *relative* living in the same house with the head of the family. It is not necessary that full payment for the property should have been made or that the family should be the sole owner.

Rented homes.—Every home not owned, either wholly or in part, by the family living in it should be classed as *rented*, whether rent is actually paid or not.

Home owned free or mortgaged.—This question applies only to those homes classed as owned homes and not to rented homes. All owned homes which are not fully paid for, or upon which there is any encumbrance in the form either of a mortgage or of a lien upon which judgment has been had in a court, are to be reported as mortgaged.

Farm or house.—A farm home is a home located on a farm, for which a farm schedule should be secured. Any other home is to be reported simply as a house.

For a small proportion of the homes the census enumerators failed to report whether the homes were owned or were rented, and for certain of the homes reported as owned they also failed to state whether they were encumbered or were owned free of all encumbrance.

Table 26 (p. 104) shows the Negro population, urban and rural, and the ownership statistics for the homes occupied by Negro families in 1910 and 1900 in each of the states comprising the three southern divisions of the United States.

The aggregate number of all homes occupied by Negro families in the Southern states in 1910 was 1,917,391, of which 430,449, or 22.4 per cent, were reported as owned, including 314,340 reported as owned free of encumbrance, the owned-free homes constituting 16.4 per cent of all homes. The 98,987 encumbered homes formed 23 per cent of the owned homes.

Of the 864,688 farm homes, which constituted 45.1 per cent of all homes, 212,507, or 24.6 per cent, were owned, including 152,047 owned free of encumbrance, the owned-free homes constituting 17.6 per cent of all farm homes.

Table 40, giving the number of owned homes of Negro families in the Southern states as 430,449 and 327,537, respectively, for the years 1910 and 1900, shows the increase in the number of such homes for the decade and the percentage of increase by states and geographic divisions, together with the percentage owned, of all homes occupied by Negro families.

The West South Central division, showing the smallest increase (13.3 per cent) in owned farm homes, has the greatest increase (65 per cent) in owned other homes for the decade. In 1900 this same geographic division had 22 per cent of its Negro families living in owned homes, while in 1910 the percentage had increased to 23.9; the percentage of owned homes for the entire Southern states being 22.4.

Table 40 — OWNED HOMES OF NEGRO FAMILIES IN THE SOUTHERN STATES.[1]

Division and state.	1910			1900			Increase: 1900-1910.						Per cent of all Negro homes.	
							Number.			Per cent.				
	Total.	Farm homes.	Other homes.	Total.	Farm homes.	Other homes.	Total.	Farm homes.	Other homes.	Total.	Farm homes.	Other homes.	1910	1900
Southern States	430,449	212,507	217,942	327,537	182,058	145,479	102,912	30,449	72,463	31.4	16.7	49.8	22.4	20.0
South Atlantic division	208,247	102,036	106,211	159,595	86,009	73,586	48,652	16,027	32,625	30.5	18.6	44.3	23.6	21.0
East South Central division	119,291	59,027	60,264	91,320	50,628	40,692	27,971	8,399	19,572	30.6	16.6	48.1	19.8	17.3
West South Central division	102,911	51,444	51,467	76,622	45,421	31,201	26,289	6,023	20,266	34.3	13.3	65.0	23.9	22.0
SOUTH ATLANTIC.														
Delaware	1,501	436	1,065	1,297	336	961	204	100	104	15.7	29.8	10.8	23.2	21.6
Maryland	12,068	4,091	7,977	10,401	3,480	6,921	1,667	611	1,056	16.0	17.6	15.3	25.6	23.0
District of Columbia	2,072	10	2,062	1,964	9	1,955	108	1	107	5.5	.....	5.4	10.8	11.4
Virginia	56,933	32,528	24,405	46,268	27,450	18,818	10,665	5,078	5,587	23.1	18.5	29.7	41.3	36.0
West Virginia	2,743	523	2,220	1,983	573	1,410	760	[2] 50	810	38.3	[2] 8.7	57.4	19.3	24.0
North Carolina	40,118	20,491	19,627	29,019	16,952	12,067	11,099	3,539	7,560	38.2	20.9	62.7	28.7	23.7
South Carolina	33,161	20,431	12,730	26,870	18,874	7,996	6,291	1,557	4,734	23.4	8.2	59.2	18.5	16.7
Georgia	38,735	16,191	22,544	26,636	11,736	14,900	12,099	4,455	7,644	45.4	38.0	51.3	14.7	12.0
Florida	20,916	7,335	13,581	15,157	6,599	8,558	5,759	736	5,023	38.0	11.2	58.7	27.7	29.3
EAST SOUTH CENTRAL.														
Kentucky	19,774	6,077	13,697	17,906	5,915	11,991	1,868	162	1,706	10.4	27.4	14.2	31.8	29.7
Tennessee	27,012	10,942	16,070	21,023	9,819	11,204	5,989	1,123	4,866	28.5	11.4	43.4	25.3	21.8
Alabama	33,941	17,227	16,714	23,536	13,955	9,581	10,405	3,272	7,133	44.2	23.4	74.4	16.4	13.2
Mississippi	38,564	24,781	13,783	28,855	20,939	7,916	9,709	3,842	5,867	33.6	18.4	74.1	16.9	15.0
WEST SOUTH CENTRAL.														
Arkansas	24,018	14,216	9,802	16,838	11,713	5,125	7,180	2,503	4,677	42.6	21.4	91.3	24.6	21.9
Louisiana	27,237	11,077	16,160	20,453	9,577	10,876	6,784	1,500	5,284	33.2	15.7	48.9	17.1	14.6
Oklahoma [3]	10,018	4,956	5,062	6,039	4,005	2,034	3,979	951	3,028	65.9	23.7	148.9	35.3	52.4
Texas	41,638	21,195	20,443	33,292	20,126	13,166	8,346	1,069	7,277	25.1	5.3	55.3	28.5	27.9

[1] Figures for 1900 represent private families only. [2] Decrease. [3] Includes Indian Territory for 1900.

In 1900 Negro families of Oklahoma owned 52.4 per cent of all their homes, and in Virginia 36 per cent. While Oklahoma's owned homes increased from 6,039 to 10,018 during the decade 1900–1910, the percentage owned decreased from 52.4 to 35.3. Virginia's percentage, however, increased from 36 per cent to 41.3; showing in the percentage owned the greatest increase for the decade of any individual state.

While Virginia showed the greatest absolute increase in the number of owned farm homes, namely, 5,078 (18.5 per cent), the absolute increase of 4,455 such homes in Georgia gives a percentage increase of 38, the highest shown for any state. West Virginia was the only state that showed a loss, there being 50 fewer owned farm homes in that state in 1910 than in 1900.

In all states there was a marked increase in the owned homes other than farm homes, Oklahoma leading with an increase of 148.9 per cent, Arkansas showing 91 per cent, and Alabama and Mississippi each 74 per cent.

Table 27 (p. 106) shows the home statistics for 1910 for all cities in the Southern states having 5,000 or more Negro inhabitants. No comparable figures are available for 1900.

The next table presents for Southern states the number of owned homes, and the number of Negro inhabitants per owned home, for the total Negro population, and separately for the population living in southern cities of 5,000 or more Negro inhabitants and for the population living outside such cities.

For the population outside the group of cities of 5,000 or more Negro inhabitants the average was 20 persons to an owned home, while in the cities there was but 1 owned home to every 26 Negro inhabitants.

Outside of cities having 5,000 or more Negro inhabitants, Kentucky and Virginia both had 1 owned home for every 11 of their Negro population, while Alabama had 1 for every 28 of Negro population, and South Carolina 1 for every 25. In Mississippi in cities of 5,000 or more Negro inhabitants there was 1 owned home for every 16 persons, and in Oklahoma and Arkansas 1 owned home for every 17 persons.

Table 41

Division and state.	Negro population: 1910.			Owned homes.			Negro inhabitants per owned home.		
	Total.	Cities having 5,000 Negro inhabitants or more.	Outside of cities having 5,000 Negro inhabitants or more.	Total.	Cities having 5,000 Negro inhabitants or more.	Outside of cities having 5,000 Negro inhabitants or more.	Division or state.	Cities having 5,000 Negro inhabitants or more.	Outside of cities having 5,000 Negro inhabitants or more.
Southern States	8,749,427	1,227,402	7,522,025	430,449	46,398	384,051	20	26	20
South Atlantic	4,112,488	633,846	3,478,642	208,247	21,310	186,937	20	30	19
East South Central	2,652,513	330,944	2,321,569	119,291	14,014	105,277	22	24	22
West South Central	1,984,426	262,612	1,721,814	102,911	11,074	91,837	19	24	19
South Atlantic.									
Delaware	31,181	9,081	22,100	1,501	231	1,270	21	39	17
Maryland	232,250	84,749	147,501	12,068	933	11,135	19	91	13
District of Columbia	94,446	94,446	.....	2,072	2,072	.....	46	46	.....
Virginia	671,096	125,259	545,837	56,933	4,990	51,943	12	25	11
West Virginia	64,173	.....	64,173	2,743	.....	2,743	23	.....	23
North Carolina	697,843	62,646	635,197	40,118	3,481	36,637	17	18	17
South Carolina	835,843	55,794	780,049	33,161	1,927	31,234	25	29	25
Georgia	1,176,987	147,898	1,029,089	38,735	5,168	33,567	30	29	31
Florida	308,669	53,973	254,696	20,916	2,508	18,408	15	22	14
East South Central.									
Kentucky	261,656	57,580	204,076	19,774	1,664	18,110	13	35	11
Tennessee	473,088	120,263	352,825	27,012	4,677	22,335	18	26	16
Alabama	908,282	108,463	799,819	33,941	4,918	29,023	27	22	28
Mississippi	1,009,487	44,638	964,849	38,564	2,755	35,809	26	16	27
West South Central.									
Arkansas	442,891	28,360	414,531	24,018	1,654	22,364	18	17	19
Louisiana	713,874	122,231	591,643	27,237	3,980	23,257	26	31	25
Oklahoma	137,612	14,377	123,235	10,018	838	9,180	14	17	13
Texas	690,049	97,644	592,405	41,638	4,602	37,036	17	21	16

The number of Negro inhabitants to an owned home in each of the 72 southern cities having a Negro population of 5,000 or more is presented in Table 42. These 72 cities when classified according to population show 6 cities each with a population of 50,000 or more Negroes. Of these 6 cities, Birmingham, with a total of 14,229 Negro families, has an owned home for every 22 of its Negro population, while Baltimore, with a total of 18,106 Negro families, has an owned home to every 91 of its Negro inhabitants; the remaining 4 cities—Washington, New Orleans, Memphis, and Atlanta—show ratios intermediate, with an owned home for 46, 37, 31, and 29 of their Negro inhabitants, respectively.

Richmond, Va., Louisville, Ky., Nashville, Tenn., Savannah, Ga., Charleston, S. C., Jacksonville, Fla., and Norfolk, Va., the 7 cities with Negro populations between 25,000 and 50,000, show an equally wide range in the ratio of owned homes to population. Among these cities Nashville, Tenn., leads, with one owned home for every 18 Negro persons, while Norfolk, Va., shows only one owned home to every 92 of its Negro population—the lowest ratio of owned homes to population shown for any of the municipalities presented in this tabulation. The corresponding figures for the remaining cities of this group were as follows: Jacksonville, Fla., 22; Richmond, Va., 28; Charleston, S. C., 37; Savannah, Ga., 53; and Louisville, Ky., 57.

In the cities with population of 10,000 and less than 25,000 Negro inhabitants, Petersburg, Va., leads, with an owned home for every 13 of its Negro population. The corresponding figure for Wilmington, N. C., is 15; for Little Rock, Ark., and Pensacola, Fla., 16; for Lexington, Ky., and San Antonio, Tex., 17; the other cities in this group ranging from 18 in Jackson, Miss., to 52 in Chattanooga, Tenn.

In the cities shown with less than 10,000 Negro inhabitants, Greenville, Miss., has an owned home for every 11 of its Negro population; Newbern, N. C., and Austin, Tex., one for every 12; the other cities ranging from one to every 14 in Muskogee, Okla., Athens, Ga., and Danville, Va., to one for every 48 in Galveston, Texas.

Table 42

City.[1]	Negro inhabitants per owned home.	City.[1]	Negro inhabitants per owned home.
Alexandria, La	25	Memphis, Tenn	31
Asheville, N. C	16	Meridian, Miss	17
Athens, Ga	14	Mobile, Ala	24
Atlanta, Ga	29	Monroe, La	23
Augusta, Ga	30	Montgomery, Ala	20
Austin, Tex	12	Muskogee, Okla	14
Baltimore, Md	91	Nashville, Tenn	18
Baton Rouge, La	22	Natchez, Miss	23
Beaumont, Tex	22	Newbern, N. C	12
Bessemer, Ala	28	New Orleans, La	37
Birmingham, Ala	22	Newport News, Va	27
Brunswick, Ga	21	Norfolk, Va	92
Charleston, S. C	37	Oklahoma City, Okla	22
Charlotte, N. C	21	Paducah, Ky	20
Chattanooga, Tenn	52	Pensacola, Fla	16
Columbia, S. C	31	Petersburg, Va	13
Columbus, Ga	34	Pine Bluff, Ark	15
Dallas, Tex	30	Portsmouth, Va	27
Danville, Va	14	Raleigh, N. C	17
Durham, N. C	26	Richmond, Va	28
Fort Worth, Tex	24	Roanoke, Va	18
Galveston, Tex	48	San Antonio, Tex	17
Greenville, Miss	11	Savannah, Ga	53
Greenville, S. C	22	Selma, Ala	17
Greensboro, N. C	17	Shreveport, La	19
Helena, Ark	30	Spartanburg, S. C	16
Houston, Tex	20	Texarkana, Ark.[2]	13
Jackson, Miss	18	Texarkana, Tex.[2]	15
Jackson, Tenn	19	Tampa, Fla	27
Jacksonville, Fla	22	Vicksburg, Miss	16
Key West, Fla	24	Waco, Tex	19
Knoxville, Tenn	24	Washington, D. C	46
Little Rock, Ark	16	Waycross, Ga	17
Lexington, Ky	17	Wilmington, Del	39
Louisville, Ky	57	Wilmington, N. C	15
Lynchburg, Va	15	Winston, N. C	30
Macon, Ga	21		

[1] Includes all cities in Southern states having 5,000 or more Negro inhabitants in 1910.

[2] Joint Negro population of Texarkana, Miller County, Ark., and Texarkana, Bowie County, Tex., 5,319.

OCCUPATIONS.

Of the total number of 7,317,922 Negroes 10 years of age and over enumerated at the Thirteenth Census, 5,192,535, or 71 per cent, were reported as gainfully employed. Of the Negro males 10 years of age and over, 87.4 per cent were gainfully employed, and of the Negro females 54.7 per cent. The corresponding percentages for the native whites were 77.9 for the males and 19.2 for the females.

Table 1 consists of a list of 28 leading occupations for Negro males and of 10 for Negro females, in descending order of their numerical importance. The table includes all the occupations giving employment to as many as 10,000 Negroes of either sex 10 years of age and over, and the males in the occupations in the list form 84.2 per cent of all the gainfully employed Negro males, while the Negro females included constitute 85.9 per cent of the total for that sex.

Table 2 presents statistics of occupations for all Negroes 10 years of age and over in 1910 engaged in each specified occupation.

Table 3 (p. 35) gives the number and percentage of Negroes 10 years of age and over engaged in gainful occupations, by sex, for divisions and states. For males the percentage gainfully employed in the Southern states ranges from 81.6 in Delaware to 90.6 in Alabama and Mississippi; for females, from 30.5 in West Virginia to 68.5 in Mississippi.

PRINCIPAL OCCUPATIONS OF NEGRO MALES AND FEMALES: 1910.

Table 1

SEX AND OCCUPATION.	Number.	Per cent distribution.
MALES	3,178,554	100.0
Farm laborers	981,922	30.9
Farmers	798,509	25.1
Laborers—Building and hand trades	166,374	5.2
Laborers—Saw and planing mills	91,181	2.9
Laborers—Steam railroad	86,380	2.7
Porters, except in stores	51,471	1.6
Draymen, teamsters, and expressmen	50,689	1.6
Coal mine operatives	39,530	1.2
Laborers, porters, and helpers in stores	36,906	1.2
Waiters	35,664	1.1
Laborers—Road and street building and repairing	33,914	1.1
Cooks	32,453	1.0
Deliverymen—Stores	30,511	1.0
Carpenters	30,464	1.0
Janitors and sextons	22,419	0.7
Barbers, hairdressers, and manicurists	19,446	0.6
Retail dealers	17,659	0.6
Clergymen	17,427	0.5
Longshoremen and stevedores	16,379	0.5
Laborers—Brick, tile, and terra-cotta factories	15,792	0.5
Firemen (except locomotive and fire department)	14,927	0.5
MALES—Continued.		
Lumbermen and raftsmen	14,005	0.4
Laborers—Blast furnaces and rolling mills	13,519	0.4
Hostlers and stable hands	12,965	0.4
Laborers—Public service	12,767	0.4
Brick and stone masons	12,401	0.4
Garden laborers	11,801	0.4
Laborers—Domestic and personal service	10,380	0.3
All other occupations	500,699	15.8
FEMALES	2,013,981	100.0
Farm laborers	967,837	48.1
Laundresses (not in laundry)	361,551	17.9
Cooks	205,939	10.2
Farmers	79,309	3.9
Dressmakers and seamstresses (not in factory)	38,148	1.9
Teachers (school)	22,441	1.1
Nurses (not trained)	17,874	0.9
Chambermaids	14,071	0.7
Laundry operatives	12,196	0.6
Housekeepers and stewardesses	10,021	0.5
All other occupations	284,594	14.1

NEGROES 10 YEARS OF AGE AND OVER ENGAGED IN EACH SPECIFIED OCCUPATION, BY SEX: 1910.

Table 2

OCCUPATION.	Total.	Male.	Female.
Negro population 10 years of age and over	7,317,922	3,637,386	3,680,536
All occupations	5,192,535	3,178,554	2,013,981
AGRICULTURE, FORESTRY, AND ANIMAL HUSBANDRY	2,893,380	1,842,243	1,051,137
Dairy farmers	208	174	34
Dairy farm laborers	2,721	2,302	419
Farmers [1]	877,818	798,509	79,309
Farm laborers	1,949,759	981,922	967,837
Farm laborers (home farm)	1,145,353	441,203	704,150
Farm laborers (working out)	780,035	516,632	263,403
Turpentine farm laborers	24,371	24,087	284
Farm, dairy farm, garden, orchard, etc., foremen	1,828	1,543	285
Dairy farm foremen	15	14	1
Farm foremen [2]	1,692	1,423	269
Garden and greenhouse foremen	72	61	11
Orchard, nursery, etc., foremen	49	45	4
Fishermen and oystermen	8,268	8,160	108
Foresters	17	17	.....
Gardeners, florists, fruit growers, and nurserymen	5,147	4,638	509
Florists	116	96	20
Fruit growers and nurserymen	335	303	32
Gardeners	4,466	4,009	457
Landscape gardeners	230	230	.....
Garden, greenhouse, orchard, and nursery laborers	18,011	15,562	2,449
Cranberry bog laborers	455	443	12
Garden laborers	13,825	11,801	2,024
Greenhouse laborers	771	729	42
Orchard and nursery laborers	2,960	2,589	371
AGRICULTURE, FORESTRY, AND ANIMAL HUSBANDRY—Continued.			
Lumbermen, raftsmen, and woodchoppers	25,296	25,262	34
Foremen and overseers	111	111	.....
Lumbermen and raftsmen	14,021	14,005	16
Teamsters and haulers	2,465	2,465	.....
Woodchoppers and tie cutters	8,699	8,681	18
Owners and managers of log and timber camps	195	195	.....
Stock herders, drovers, and feeders	1,392	1,371	21
Stock raisers	202	187	15
Other agricultural and animal husbandry pursuits	2,518	2,401	117
Apiarists	24	23	1
Corn shellers, hay balers, grain threshers, etc.	96	96	.....
Ditchers	1,751	1,751	.....
Poultry raisers and poultry yard laborers	368	261	107
Other and not specified pursuits	279	270	9
EXTRACTION OF MINERALS	61,129	61,048	81
Foremen, overseers, and inspectors	200	200	.....
Foremen and overseers	190	190	.....
Inspectors	10	10	.....
Operators, officials, and managers	146	146	.....
Managers	17	17	.....
Officials	3	3	.....
Operators	126	126	.....
Coal mine operatives	39,567	39,530	37
Copper mine operatives	272	272	.....
Gold and silver mine operatives	286	284	2
Iron mine operatives	5,235	5,226	9

[1] Includes turpentine farmers.

[2] Includes turpentine farm foremen.

NEGROES 10 YEARS OF AGE AND OVER ENGAGED IN EACH SPECIFIED OCCUPATION, BY SEX: 1910—Continued.

Table 2—Con. OCCUPATION.	Total.	Male.	Female.
EXTRACTION OF MINERALS—Continued.			
Operatives in other and not specified mines	5,067	5,052	15
Lead and zinc mine operatives	259	259	.....
All other mine operatives	4,808	4,793	15
Quarry operatives	9,953	9,938	15
Oil, gas, and salt well operatives	403	400	3
Oil and gas well operatives	215	214	1
Salt well and works operatives	188	186	2
MANUFACTURING AND MECHANICAL INDUSTRIES	631,421	563,454	67,967
Apprentices	1,854	1,596	258
Apprentices to building and hand trades	853	852	1
Dressmakers' and milliners' apprentices	225	.....	225
Other apprentices	776	744	32
Bakers	2,125	1,928	197
Blacksmiths, forgemen, and hammermen	9,838	9,835	3
Blacksmiths	9,731	9,728	3
Forgemen, hammermen, and welders	107	107	.....
Boiler makers	475	475	.....
Brick and stone masons	12,403	12,401	2
Builders and building contractors	3,293	3,272	21
Butchers and dressers (slaughterhouse)	1,099	1,099	.....
Cabinetmakers	293	292	1
Carpenters	30,468	30,464	4
Compositors, linotypers, and typesetters	1,128	990	138
Coopers	2,305	2,304	1
Dressmakers and seamstresses (not in factory)	38,216	68	38,148
Dyers	255	236	19
Electricians and electrical engineers	703	703	.....
Electrotypers, stereotypers, and lithographers	41	40	1
Electrotypers and stereotypers	21	21	.....
Lithographers	20	19	1
Engineers (mechanical)	55	55	.....
Engineers (stationary)	4,802	4,802	.....
Engravers	33	29	4
Filers, grinders, buffers, and polishers (metal)	441	434	7
Buffers and polishers	219	213	6
Filers	111	111	.....
Grinders	111	110	1
Firemen (except locomotive and fire department)	14,927	14,927	.....
Foremen and overseers (manufacturing)	1,596	1,548	48
Furnacemen, smeltermen, heaters, pourers, etc	3,206	3,203	3
Furnacemen and smeltermen	2,675	2,672	3
Heaters	136	136	.....
Ladlers and pourers	53	53	.....
Puddlers	342	342	.....
Glass blowers	42	41	1
Jewelers, watchmakers, goldsmiths, and silversmiths	157	153	4
Goldsmiths and silversmiths	37	36	1
Jewelers and lapidaries (factory)	19	18	1
Jewelers and watchmakers (not in factory)	101	99	2
Laborers (n. o. s.[1]):			
Building and hand trades	172,548	166,374	6,174
General and not specified laborers	157,657	151,494	6,163
Helpers in building and hand trades	14,891	14,880	11
Chemical industries	9,130	9,044	86
Fertilizer factories	7,002	6,934	68
Paint factories	126	126	.....
Powder, cartridge, fireworks, etc., factories	71	67	4
Other chemical factories	1,931	1,917	14
Clay, glass, and stone industries	22,523	22,357	166
Brick, tile, and terra-cotta factories	15,891	15,792	99
Glass factories	1,704	1,666	38
Lime, cement, and gypsum factories	3,850	3,828	22
Marble and stone yards	737	731	6
Potteries	341	340	1
Iron and steel industries	31,307	31,112	195
Automobile factories	183	180	3
Blast furnaces and rolling mills [2]	13,601	13,519	82
Car and railroad shops	3,664	3,645	19
Wagon and carriage factories	861	855	6
Other iron and steel works	12,998	12,913	85
Other metal industries	826	814	12
Brass mills	115	114	1
Copper factories	92	91	1
Lead and zinc factories	315	315	.....
Tinware and enamel-ware factories	236	228	8
Other metal factories	68	66	2
Lumber and furniture industries	98,054	97,115	939
Furniture, piano, and organ factories	1,462	1,449	13
Saw and planing mills [3]	91,887	91,181	706
Other woodworking factories	4,705	4,485	220
Textile industries	5,871	5,284	587
Cotton mills	4,663	4,256	407
Silk mills	125	67	58
Woolen and worsted mills	148	129	19
Other textile mills	935	832	103
Other industries	55,893	51,321	4,572
Charcoal and coke works	2,903	2,895	8
Cigar and tobacco factories	8,173	5,768	2,405
Clothing industries	405	357	48
Electric light and power plants	1,143	1,138	5
Electrical supply factories	145	145	.....
Food industries—			
Bakeries	400	375	25
Butter and cheese factories	88	87	1
Fish curing and packing	271	228	43
Flour and grain mills	1,098	1,088	10
Fruit and vegetable canning, etc	178	133	45
Slaughter and packing houses	3,080	2,963	117
Sugar factories and refineries	592	584	8
Other food factories	1,963	1,392	571
Gas works	1,671	1,668	3

OCCUPATION.	Total.	Male.	Female.
MANUFACTURING AND MECHANICAL INDUSTRIES—Continued.			
Laborers (n. o. s.[1])—Continued.			
Other industries—Continued.			
Liquor and beverage industries	1,384	1,355	29
Oil refineries	905	901	4
Paper and pulp mills	805	772	33
Printing and publishing	687	663	24
Rubber factories	93	92	1
Shoe factories	178	171	7
Tanneries	1,529	1,498	31
Turpentine distilleries	5,719	5,670	49
Other factories	22,483	21,378	1,105
Loom fixers	8	8	.....
Machinists, millwrights, and toolmakers	3,326	3,325	1
Machinists and millwrights	3,299	3,299	.....
Toolmakers and die setters and sinkers	27	26	1
Managers and superintendents (manufacturing)	270	261	9
Manufacturers and officials	1,771	1,719	52
Manufacturers	1,727	1,677	50
Officials	44	42	2
Mechanics (n. o. s.[1])	752	752	.....
Gunsmiths, locksmiths, and bellhangers	38	38	.....
Wheelwrights	90	90	.....
Other mechanics	624	624	.....
Millers (grain, flour, feed, etc.)	383	382	1
Milliners and millinery dealers	991	38	953
Molders, founders, and casters (metal)	2,221	2,221	.....
Brass molders, founders, and casters	55	55	.....
Iron molders, founders, and casters	2,156	2,156	.....
Other molders, founders, and casters	10	10	.....
Oilers of machinery	416	416	.....
Painters, glaziers, varnishers, enamelers, etc	8,927	8,915	12
Enamelers, lacquerers, and japanners	24	24	.....
Painters, glaziers, and varnishers (building)	8,040	8,035	5
Painters, glaziers, and varnishers (factory)	863	856	7
Paper hangers	968	954	14
Pattern and model makers	53	50	3
Plasterers	6,175	6,175	.....
Plumbers and gas and steam fitters	2,285	2,285	.....
Pressmen (printing)	136	132	4
Rollers and roll hands (metal)	322	322	.....
Roofers and slaters	613	613	.....
Sawyers	3,152	3,151	1
Semiskilled operatives (n. o. s.[1]):			
Chemical industries	764	722	42
Paint factories	69	68	1
Powder, cartridge, fireworks, etc., factories	20	20	.....
Other chemical factories	675	634	41
Cigar and tobacco factories	16,306	8,039	8,267
Clay, glass, and stone industries	2,544	2,489	55
Brick, tile, and terra-cotta factories	1,057	1,048	9
Glass factories	561	524	37
Lime, cement, and gypsum factories	496	494	2
Marble and stone yards	341	336	5
Potteries	89	87	2
Clothing industries	2,910	2,389	521
Hat factories (felt)	64	59	5
Suit, coat, cloak, and overall factories	2,231	1,998	233
Other clothing factories	615	332	283
Food industries	3,803	2,391	1,412
Bakeries	147	124	23
Butter and cheese factories	29	24	5
Candy factories	480	387	93
Flour and grain mills	240	230	10
Fruit and vegetable canning, etc	131	52	79
Slaughter and packing houses	391	343	48
Other food factories	2,385	1,231	1,154
Harness and saddle industries	277	270	7
Iron and steel industries	6,094	5,983	111
Automobile factories	62	58	4
Blast furnaces and rolling mills [2]	1,813	1,804	9
Car and railroad shops [4]	663	656	7
Wagon and carriage factories	202	194	8
Other iron and steel works	3,354	3,271	83
Other metal industries	300	258	42
Brass mills	83	79	4
Clock and watch factories	10	9	1
Gold and silver and jewelry factories	37	27	10
Lead and zinc factories	11	11	.....
Tinware and enamel-ware factories	133	107	26
Other metal factories	26	25	1
Liquor and beverage industries	462	444	18
Breweries	58	56	2
Distilleries	65	61	4
Other liquor and beverage factories	339	327	12
Lumber and furniture industries	11,941	11,473	468
Furniture, piano, and organ factories	1,212	1,094	118
Saw and planing mills [3]	9,322	9,201	121
Other woodworking factories	1,407	1,178	229
Paper and pulp mills	203	163	40
Printing and publishing	506	313	193
Shoe factories	2,485	2,318	167
Tanneries	596	591	5
Textile industries—			
Beamers, warpers, and slashers	25	13	12
Cotton mills	13	10	3
Silk mills	8	.....	8
Woolen and worsted mills	1	1	.....
Other textile mills	3	2	1
Bobbin boys, doffers, and carriers	62	48	14
Cotton mills	48	39	9
Silk mills	1	1	.....
Woolen and worsted mills	4	3	1
Other textile mills	9	5	4

[1] Not otherwise specified. [2] Includes tin-plate mills. [3] Includes wooden-box factories. [4] Includes car repairers for street and steam railroads.

NEGROES 10 YEARS OF AGE AND OVER ENGAGED IN EACH SPECIFIED OCCUPATION, BY SEX: 1910—Continued.

Table 2—Con. OCCUPATION.	Total.	Male.	Female.
MANUFACTURING AND MECHANICAL INDUSTRIES—Continued.			
Semiskilled operatives (n. o. s.[1])—Continued.			
Textile industries—Continued.			
Carders, combers, and lappers	140	123	17
Cotton mills	101	88	13
Silk mills	.....	.....	.....
Woolen and worsted mills	7	7	.....
Other textile mills	32	28	4
Drawers, rovers, and twisters	113	74	39
Cotton mills	81	59	22
Silk mills	11	2	9
Woolen and worsted mills	4	.....	4
Other textile mills	17	13	4
Spinners	169	73	96
Cotton mills	110	43	67
Silk mills	9	1	8
Woolen and worsted mills	15	10	5
Other textile mills	35	19	16
Weavers	339	162	177
Cotton mills	83	53	30
Silk mills	75	2	73
Woolen and worsted mills	14	4	10
Other textile mills	167	103	64
Winders, reelers, and spoolers	150	35	115
Cotton mills	44	12	32
Silk mills	80	6	74
Woolen and worsted mills	3	.....	3
Other textile mills	23	17	6
Other occupations	2,500	1,566	934
Cotton mills	1,030	744	286
Silk mills	195	60	135
Woolen and worsted mills	88	69	19
Other textile mills	1,187	693	494
Other industries	6,969	6,101	868
Electrical supply factories	42	39	3
Paper-box factories	49	30	19
Rubber factories	85	77	8
Other factories	6,793	5,955	838
Sewers and sewing-machine operators (factory)[2]	1,919	674	1,245
Shoemakers and cobblers (not in factory)	3,739	3,695	44
Skilled occupations (n. o. s.[1])	113	113	.....
Annealers and temperers (metal)	20	20	.....
Piano and organ tuners	50	50	.....
Wood carvers	14	14	.....
Other skilled occupations	29	29	.....
Stonecutters	500	500	.....
Structural-iron workers (building)	80	80	.....
Tailors and tailoresses	5,043	4,652	391
Tinsmiths and coppersmiths	884	883	1
Coppersmiths	15	15	.....
Tinsmiths	869	868	1
Upholsterers	809	784	25
TRANSPORTATION[3]	255,969	254,683	1,286
Water transportation (selected occupations):			
Boatmen, canalmen, and lock keepers	260	260	.....
Captains, masters, mates, and pilots	465	465	.....
Longshoremen and stevedores	16,405	16,379	26
Sailors and deck hands	6,508	6,503	5
Road and street transportation (selected occupations):			
Carriage and hack drivers	7,878	7,871	7
Chauffeurs	4,676	4,674	2
Draymen, teamsters, and expressmen[4]	50,711	50,689	22
Foremen of livery and transfer companies	426	426	.....
Garage keepers and managers	33	33	.....
Hostlers and stable hands	12,967	12,965	2
Livery-stable keepers and managers	403	395	8
Proprietors and managers of transfer companies	651	636	15
Railroad transportation (selected occupations):			
Baggagemen and freight agents	242	242	.....
Baggagemen	225	225	.....
Freight agents	17	17	.....
Boiler washers and engine hostlers	1,328	1,328	.....
Brakemen	4,719	4,719	.....
Conductors (steam railroad)	120	120	.....
Conductors (street railroad)	44	44	.....
Foremen and overseers	987	982	5
Laborers	90,560	89,721	839
Steam railroad	87,188	86,380	808
Street railroad	3,372	3,341	31
Locomotive engineers	355	355	.....
Locomotive firemen	5,188	5,188	.....
Motormen	108	108	.....
Officials and superintendents	39	39	.....
Steam railroad	37	37	.....
Street railroad	2	2	.....
Switchmen, flagmen, and yardmen	2,471	2,469	2
Switchmen and flagmen (steam railroad)	2,127	2,125	2
Switchmen and flagmen (street railroad)	33	33	.....
Yardmen (steam railroad)	311	311	.....
Ticket and station agents	50	44	6
Express, post, telegraph, and telephone (selected occupations):			
Agents (express companies)	12	12	.....
Express messengers and railway mail clerks	796	796	.....
Express messengers	94	94	.....
Railway mail clerks	702	702	.....
Mail carriers	2,781	2,756	25
Telegraph and telephone linemen	488	488	.....
Telegraph messengers	263	262	1
TRANSPORTATION—Continued.			
Express, post, telegraph, and telephone (selected occupations)—Continued.			
Telegraph operators	73	57	16
Telephone operators	289	197	92
Other transportation pursuits:			
Foremen and overseers (n. o. s.[1])	246	246	.....
Road and street building and repairing	97	97	.....
Telegraph and telephone companies	5	5	.....
Water transportation	137	137	.....
Other transportation	7	7	.....
Inspectors	190	186	4
Steam railroad	178	175	3
Street railroad	6	6	.....
Other transportation	6	5	1
Laborers (n. o. s.[1])	40,626	40,489	137
Road and street building and repairing	33,914	33,914	.....
Street cleaning	1,009	1,009	.....
Other transportation	5,703	5,566	137
Proprietors, officials, and managers (n. o. s.[1])	59	59	.....
Telegraph and telephone companies	5	5	.....
Other transportation	54	54	.....
Other occupations (semiskilled)	2,552	2,480	72
Steam railroad	2,007	1,960	47
Street railroad	123	120	3
Other transportation	422	400	22
TRADE	119,491	112,464	7,027
Bankers, brokers, and money lenders	336	309	27
Bankers and bank officials	135	122	13
Commercial brokers and commission men	76	71	5
Loan brokers and loan company officials	11	11	.....
Pawnbrokers	19	18	1
Stockbrokers	36	32	4
Brokers not specified and promoters	59	55	4
Clerks in stores[5]	3,497	2,582	915
Commercial travelers	332	286	46
Decorators, drapers, and window dressers	46	42	4
Deliverymen	31,196	31,168	28
Bakeries and laundries	659	657	2
Stores	30,537	30,511	26
Floorwalkers, foremen, and overseers	318	309	9
Floorwalkers and foremen in stores	267	258	9
Foremen warehouses, stockyards, etc	51	51	.....
Inspectors, gaugers, and samplers	890	874	16
Insurance agents and officials	1,833	1,520	313
Insurance agents	1,728	1,419	309
Officials of insurance companies	105	101	4
Laborers in coal and lumber yards, warehouses, etc	12,772	12,711	61
Coal yards	3,708	3,705	3
Elevators	625	624	1
Lumberyards	6,205	6,201	4
Stockyards	531	531	.....
Warehouses	1,703	1,650	53
Laborers, porters, and helpers in stores	37,576	36,906	670
Newsboys	1,221	1,207	14
Proprietors, officials, and managers (n. o. s.[1])	205	119	86
Employment office keepers	148	65	83
Proprietors, etc., elevators	8	8	.....
Proprietors, etc., warehouses	23	23	.....
Other proprietors, officials, and managers	26	23	3
Real-estate agents and officials	762	717	45
Retail dealers	20,653	17,659	2,994
Salesmen and saleswomen	5,178	3,680	1,498
Auctioneers	14	14	.....
Demonstrators	45	21	24
Sales agents	420	251	169
Salesmen and saleswomen (stores)[5]	4,699	3,394	1,305
Undertakers	953	907	46
Wholesale dealers, importers, and exporters	241	229	12
Other pursuits (semiskilled)	1,482	1,239	243
Fruit graders and packers	348	168	180
Meat cutters	225	224	1
Other occupations	909	847	62
PUBLIC SERVICE (not elsewhere classified)	22,382	22,033	349
Firemen (fire department)	321	321	.....
Guards, watchmen, and doorkeepers	3,544	3,541	3
Laborers (public service)	13,005	12,767	238
Garbage men and scavengers	1,100	1,100	.....
Other laborers	11,905	11,667	238
Marshals, sheriffs, detectives, etc	246	235	11
Detectives	72	70	2
Marshals and constables	121	121	.....
Probation and truant officers	16	7	9
Sheriffs	37	37	.....
Officials and inspectors (city and county)	251	227	24
Officials and inspectors (city)	182	172	10
Officials and inspectors (county)	69	55	14
Officials and inspectors (state and United States)	426	369	57
Officials and inspectors (state)	33	30	3
Officials and inspectors (United States)	393	339	54
Policemen	576	576	.....
Soldiers, sailors, and marines[6]	3,734	3,734	.....
Other pursuits	279	263	16
Life-savers	12	12	.....
Lighthouse keepers	36	34	2
Other occupations	231	217	14

[1] Not otherwise specified.

[2] Includes sewers and sewing-machine operators in all factories except shoe and harness factories, and sack sewers in cement, sugar, and grain mills.

[3] Does not include the 15,116 porters, the 2,396 waiters, and the 2,943 cooks employed by steam railroads; or the 1,247 porters, the 650 waiters, and the 1,537 cooks employed by other transportation companies. These 23,889 workers are reported on page 35, under Domestic and Personal Service.

[4] Teamsters in agriculture, forestry, and the extraction of minerals are classified with the other workers in those industries, respectively, and drivers for bakeries and laundries are classified with deliverymen in trade.

[5] Many of the "clerks" in stores evidently are "salesmen and saleswomen."

[6] Includes only those resident in continental United States at the date of the enumeration.

NEGROES 10 YEARS OF AGE AND OVER ENGAGED IN EACH SPECIFIED OCCUPATION, BY SEX: 1910—Continued.

Table 2—Con.

OCCUPATION.	Total.	Male.	Female.
PROFESSIONAL SERVICE	67,245	37,600	29,645
Actors	1,279	750	529
Architects	59	56	3
Artists, sculptors, and teachers of art	329	201	128
Authors, editors, and reporters	247	219	28
Authors	27	19	8
Editors and reporters	220	200	20
Chemists, assayers, and metallurgists	123	119	4
Civil and mining engineers and surveyors	237	237	.....
Civil engineers and surveyors	217	217	.....
Mining engineers	20	20	.....
Clergymen	17,495	17,427	68
College presidents and professors	242	169	73
Dentists	478	452	26
Designers, draftsmen, and inventors	96	92	4
Designers	30	29	1
Draftsmen	47	45	2
Inventors	19	18	1
Lawyers, judges, and justices	798	796	2
Musicians and teachers of music	5,606	3,259	2,347
Photographers	404	363	41
Physicians and surgeons	3,077	2,744	333
Showmen	1,066	1,006	60
Teachers	29,485	7,035	22,450
Teachers (athletics, dancing, etc.)	53	44	9
Teachers (school)	29,432	6,991	22,441
Trained nurses	2,433	275	2,158
Veterinary surgeons	122	122	.....
Other professional pursuits	150	94	56
Semiprofessional pursuits	2,144	1,389	755
Abstractors, notaries, and justices of peace	117	96	21
Fortune tellers, hypnotists, spiritualists, etc	100	29	71
Healers (except physicians and surgeons)	332	141	191
Keepers of charitable and penal institutions	124	87	37
Officials of lodges, societies, etc	279	183	96
Religious and charity workers	501	169	332
Theatrical owners, managers, and officials	93	91	2
Other occupations	598	593	5
Attendants and helpers (professional service)	1,375	795	580
DOMESTIC AND PERSONAL SERVICE	1,122,182	268,825	853,357
Barbers, hairdressers, and manicurists	23,228	19,446	3,782
Bartenders	2,666	2,661	5
Billiard room, dance hall, skating rink, etc., keepers	1,011	926	85
Billiard and pool room keepers	875	866	9
Dance hall, skating rink, etc., keepers	136	60	76
DOMESTIC AND PERSONAL SERVICE—Contd.			
Boarding and lodging house keepers	10,601	1,418	9,183
Bootblacks	3,850	3,842	8
Charwomen and cleaners	8,644	1,618	7,026
Elevator tenders	6,278	6,276	2
Hotel keepers and managers	973	620	353
Housekeepers and stewards	11,624	1,603	10,021
Janitors and sextons	24,871	22,419	2,452
Laborers (domestic and personal service)	11,087	10,380	707
Launderers and laundresses (not in laundry)	368,124	6,573	361,551
Laundry operatives [1]	14,146	1,950	12,196
Laundry owners, officials, and managers [1]	210	164	46
Midwives and nurses (not trained)	20,536	1,028	19,508
Midwives	1,634	.....	1,634
Nurses (not trained)	18,902	1,028	17,874
Porters (except in stores) [2]	51,489	51,471	18
Restaurant, cafe, and lunch-room keepers	6,369	3,635	2,734
Saloon keepers	652	636	16
Servants	507,693	92,277	415,416
Bell boys, chore boys, etc	8,212	7,934	278
Chambermaids	14,082	11	14,071
Coachmen and footmen	7,679	7,679	.....
Cooks [2]	238,392	32,453	205,939
Other servants	239,328	44,200	195,128
Waiters [2]	43,098	35,664	7,434
Other pursuits	5,032	4,218	814
Bathhouse keepers and attendants	798	358	440
Cemetery keepers	216	212	4
Cleaners and renovaters (clothing, etc.)	3,744	3,385	359
Umbrella menders and scissors grinders	30	28	2
Other occupations	244	235	9
CLERICAL OCCUPATIONS	19,336	16,204	3,132
Agents, canvassers, and collectors	997	782	215
Agents	264	226	38
Canvassers	284	166	118
Collectors	449	390	59
Bookkeepers, cashiers, and accountants	1,675	766	909
Clerks (except clerks in stores)	7,030	6,077	953
Shipping clerks	1,010	996	14
Other clerks	6,020	5,081	939
Messenger, bundle, and office boys [3]	8,553	8,262	291
Bundle and cash boys and girls	105	88	17
Messenger, errand, and office boys	8,448	8,174	274
Stenographers and typewriters	1,081	317	764

[1] Some owners of hand laundries are included with "laundry operatives." [2] See footnote 3, page 34. [3] Except telegraph and telephone messengers.

NEGRO MALES AND FEMALES 10 YEARS OF AGE AND OVER ENGAGED IN GAINFUL OCCUPATIONS, BY DIVISIONS AND STATES: 1910.

Table 3

DIVISION AND STATE.	NEGROES 10 YEARS OF AGE AND OVER: 1910.					
	Male.			Female.		
	Total number.	Engaged in gainful occupations.		Total number.	Engaged in gainful occupations.	
		Number.	Per cent.		Number.	Per cent.
UNITED STATES	3,637,386	3,178,554	87.4	3,680,536	2,013,981	54.7
GEOGRAPHIC DIVISIONS:						
New England	27,389	23,607	86.2	27,932	13,899	49.8
Middle Atlantic	171,008	148,638	86.9	180,538	94,457	52.3
East North Central	133,614	113,526	85.0	120,931	46,813	38.7
West North Central	106,567	89,765	84.2	97,074	39,148	40.3
South Atlantic	1,470,297	1,280,335	87.1	1,516,639	828,451	54.6
East South Central	970,921	866,089	89.2	989,977	604,003	61.0
West South Central	732,945	634,809	86.6	727,760	378,666	52.0
Mountain	10,461	9,125	87.2	8,294	3,735	45.0
Pacific	14,184	12,660	89.3	11,391	4,809	42.2
NEW ENGLAND:						
Maine	610	591	96.9	556	206	37.1
New Hampshire	247	239	96.8	233	128	54.9
Vermont	1,089	1,022	93.8	357	123	34.5
Massachusetts	15,629	13,488	86.3	16,089	8,026	49.9
Rhode Island	3,839	3,347	87.2	4,074	2,059	50.5
Connecticut	5,975	4,920	82.3	6,623	3,357	50.7
MIDDLE ATLANTIC:						
New York	55,170	49,205	89.2	60,673	34,782	57.3
New Jersey	36,191	30,918	85.4	38,386	20,004	52.1
Pennsylvania	79,647	68,515	86.0	81,479	39,671	48.7
EAST NORTH CENTRAL:						
Ohio	49,297	41,243	83.7	44,613	17,593	39.4
Indiana	26,258	21,932	83.5	24,392	9,534	39.1
Illinois	49,031	42,624	86.9	43,897	17,105	39.0
Michigan	7,727	6,511	84.3	6,830	2,133	31.2
Wisconsin	1,301	1,216	93.5	1,199	448	37.4
WEST NORTH CENTRAL:						
Minnesota	3,835	3,479	90.7	2,531	923	36.5
Iowa	6,813	5,843	85.8	5,567	1,781	32.0
Missouri	68,113	57,984	85.1	64,272	28,796	44.8
North Dakota	348	309	88.8	198	86	43.4
South Dakota	404	337	83.4	293	91	31.1
Nebraska	3,751	3,366	89.7	2,974	1,175	39.5
Kansas	23,303	18,447	79.2	21,239	6,296	29.6
SOUTH ATLANTIC:						
Delaware	12,886	10,512	81.6	11,891	5,313	44.7
Maryland	89,335	75,495	84.5	91,119	45,231	49.6
District of Columbia	35,540	28,937	81.4	44,424	26,699	60.1
Virginia	243,957	205,093	84.1	252,461	102,729	40.7
West Virginia	30,058	26,527	88.3	20,867	6,360	30.5
North Carolina	236,640	209,373	88.5	253,755	141,391	55.7
South Carolina	282,305	250,443	88.7	301,759	201,623	66.8
Georgia	415,552	366,612	88.2	430,643	248,924	57.8
Florida	124,024	107,343	86.6	109,720	50,181	45.7
EAST SOUTH CENTRAL:						
Kentucky	105,770	89,018	84.2	104,258	46,510	44.6
Tennessee	177,698	154,155	86.8	182,965	92,220	50.4
Alabama	325,655	295,019	90.6	336,701	214,533	63.7
Mississippi	361,798	327,897	90.6	366,053	250,740	68.5
WEST SOUTH CENTRAL:						
Arkansas	165,880	148,088	89.3	161,129	93,248	57.9
Louisiana	259,937	222,284	85.5	265,513	128,512	48.4
Oklahoma	53,686	44,793	83.4	47,471	17,659	37.2
Texas	253,442	219,644	86.7	253,647	139,247	54.9
MOUNTAIN:						
Montana	963	819	85.0	670	312	46.6
Idaho	364	335	92.0	214	106	49.5
Wyoming	1,442	1,390	96.4	582	283	48.6
Colorado	5,154	4,385	85.1	4,836	2,132	44.1
New Mexico	766	672	87.7	578	247	42.7
Arizona	892	743	83.3	799	402	50.3
Utah	634	555	87.5	392	135	34.4
Nevada	246	226	91.9	223	118	52.9
PACIFIC:						
Washington	3,473	3,103	89.3	2,044	776	38.0
Oregon	838	810	96.7	521	230	44.1
California	9,873	8,747	88.6	8,826	3,803	43.1

AGRICULTURE.

DEFINITIONS.

In order to understand properly the data on agriculture it will be useful to refer to the following definitions and instructions which were provided by the Bureau of the Census to the enumerators:

Farm.—A "farm" for census purposes is all the land which is directly farmed by one person managing and conducting agricultural operations, either by his own labor alone or with the assistance of members of his household or hired employees. The term "agricultural operations" is used as a general term referring to the work of growing crops, producing other agricultural products, and raising animals, fowls, and bees. A "farm" as thus defined may consist of a single tract of land, or of a number of separate and distinct tracts, and these several tracts may be held under different tenures, as where one tract is owned by the farmer and another tract is hired by him. Further, when a landowner has one or more tenants, renters, croppers, or managers, the land operated by each is considered a "farm."

In applying the foregoing definition of a "farm" for census purposes, enumerators were instructed to report as a "farm" any tract of 3 or more acres used for agricultural purposes, and also any tract containing less than 3 acres which produced at least $250 worth of farm products in the year 1909.

Farmer.—A "farmer" or "farm operator," according to the census definition, is a person who directs the operations of a farm. Hence owners of farms who do not themselves direct the farm operations are not reported as "farmers." Farmers are divided by the Bureau of the Census into three general classes according to the character of their tenure, namely, owners, tenants, and managers.

Farm owners include (1) farmers operating their own land only, and (2) those operating both their own land and some land hired from others. The latter are sometimes referred to in the census reports as "part owners," the term "owners" being then restricted to those owning all their land.

Farm tenants are farmers who, as tenants, renters, or croppers, operate hired land only. They were reported in 1910 in three classes: (1) *Share tenants*—those who pay a certain share of the products, as one-half, one-third, or one-quarter; (2) *share-cash tenants*—those who pay a share of the products for part of the land rented by them and cash for part; and (3) *cash tenants*—those who pay a cash rental or a stated amount of labor or products, such as $7, 10 bushels of wheat, or 100 pounds of seed cotton per acre.

Managers are farmers who are conducting farm operations for the owner for wages or a salary.

Farm land.—Farm land is divided into (1) improved land, (2) woodland, and (3) all other unimproved land. The same classification was followed in 1880. At former censuses, except that of 1880, farm land was divided into improved land and unimproved land, woodland being included with unimproved land. *Improved land* includes all land regularly tilled or mowed, land pastured and cropped in rotation, land lying fallow, land in gardens, orchards, vineyards, and nurseries, and land occupied by farm buildings. *Woodland* includes all land covered with natural or planted forest trees, which produce, or later may produce, firewood or other forest products. *All other unimproved land* includes brush land, rough or stony land, swamp land, and any other land which is not improved or in forest. The census classification of farm land as "improved land," "woodland," and "other unimproved land" is one not always easy for the farmers or enumerators to make, and the statistics therefore must be considered at best only a close approximation.

THE UNITED STATES.

The following table presents the principal statistics of agriculture for Negro and for white farmers in 1910 and in 1900, for the United States as a whole:

Table 1

	FARMS: 1910 AND 1900.							
	1910		1900		Increase:[1] 1900-1910.		Percentage increase:[1] 1900-1910.	
	Farms operated by Negroes.	Farms operated by whites.	Farms operated by Negroes.	Farms operated by whites.	Farms operated by Negroes.	Farms operated by whites.	Farms operated by Negroes.	Farm operated by whites.
Number of farms	893,370	5,440,619	746,715	4,969,608	146,655	471,011	19.6	9.5
Acreage, total	42,279,510	832,166,020	38,233,920	796,825,751	4,045,590	35,340,269	10.6	4.4
Per farm	47.3	153.0	51.2	160.3				
Improved acreage, total	27,845,190	449,418,265	23,362,786	390,201,306	4,482,404	59,216,959	19.2	15.2
Per farm	31.2	82.6	31.3	78.5				
Tenure:								
Owners and part owners	218,972	3,707,501	187,797	3,446,806	31,175	260,695	16.6	7.6
Tenants	672,964	1,676,558	557,174	1,465,541	115,790	211,017	20.8	14.4
Managers	1,434	56,560	1,744	57,261	−310	−701	−17.8	−1.2
Value:								
Total	$1,141,792,526	$39,712,214,845	$499,941,234	$19,893,177,656	$641,851,292	$19,819,037,189	128.4	99.6
Land	756,158,264	27,615,515,334	324,242,997	12,707,961,424	431,915,267	14,907,553,910	133.2	117.3
Buildings	166,559,439	6,148,876,853	71,902,265	3,480,465,869	94,657,174	2,668,410,984	131.6	76.7
Implements and machinery	34,178,052	1,227,407,744	18,859,757	728,920,620	15,318,295	498,487,124	81.2	68.4
Live stock	184,896,771	4,720,414,914	84,936,215	2,975,829,743	99,960,556	1,744,585,171	117.7	58.6
Value per farm	1,280.75	7,299.21	669.52	4,002.97	611.23	3,296.24	91.3	82.3
Value per acre	27.01	47.72	13.08	24.97	13.98	22.75	106.9	91.1

[1] A minus sign (−) denotes decrease.

There were 893,370 Negro farm operators in 1910 and 5,440,619 white farm operators, the Negro operators forming 14 per cent of the total number, a considerably greater proportion than the proportion of the Negro population to the total population of the United States which was 10.7 per cent. The number of Negro farm operators increased 19.6 per cent between 1900 and 1910, while the number of white farm operators increased 9.5 per cent.

The total acreage of farms operated by Negroes was 42,279,510 in 1910, the average per farm being 47.3 acres, as compared with an average of 153 for the farms operated by whites. The average improved acreage of Negro farms was 31.2, as compared with 82.6 for farms operated by whites.

The total value of farm property operated by Negroes in 1910 was $1,141,792,526; in 1900 the same item was $499,941,234, so that there was an increase of 128.4 per cent during the decade, while the value of farm property operated by whites increased 99.6 per cent. The value of implements and machinery on farms operated by Negroes increased 81.2 per cent during the 10 years 1900–1910, the value of live stock increased 117.7 per cent, the value of buildings 131.6 per cent, and that of land 133.2 per cent. The difference in the rate of growth between farms operated by Negroes and by whites is greatest when value of live stock is considered, the rate of increase being only 58.6 per cent on farms operated by whites, as compared with 117.7 per cent on those operated by Negroes.

The average value of farms operated by Negroes in 1910 was $1,280.75, as compared with an average of $669.52 for 1900, and of $7,299.21 for farms operated by whites in 1910, the average value of farm property per acre was $27.01 on farms operated by Negroes in 1910, as compared with $13.08 for 1900, and $47.72 for farms operated by whites in 1910.

Table 2 shows the distribution of Negro and of white farm operators, by kind of tenure, in 1910 and 1900.

Table 2	NEGRO.		WHITE.	
	1910	1900	1910	1900
	NUMBER.			
Total	893,370	746,715	5,440,619	4,969,608
Owners and part owners	218,972	187,797	3,707,501	3,446,806
Tenants	672,964	557,174	1,676,558	1,465,541
Managers	1,434	1,744	56,560	57,261
	PER CENT DISTRIBUTION.			
Total	100.0	100.0	100.0	100.0
Owners and part owners	24.5	25.1	68.1	69.4
Tenants	75.3	74.6	30.8	29.5
Managers	0.2	0.2	1.0	1.2

Three-fourths of the Negro farmers in 1910 were tenants and one-fourth owners, the number of managers being small. The proportion of owners decreased slightly and that of tenants increased slightly between 1900 and 1910. Among whites more than two-thirds of the farms are operated by owners.

No figures are available at this date for the Negro farmers distinguishing share tenants, share-cash tenants, or cash tenants. Figures are available for colored farmers, however, the term "colored" as used in the census reports, including—besides the Negroes—Indians, Chinese, and Japanese, and these figures are shown in Table 3, together with the figures for white farmers. Of the total of 678,118 farms operated by colored tenants, 672,964, or 99.2 per cent, were operated by Negro tenants, and therefore the figures for colored tenants approximate closely to those for Negro tenants alone.

Table 3	NUMBER OF FARMS.				ALL LAND IN FARMS (ACRES).				IMPROVED LAND IN FARMS (ACRES).			
CLASS OF OPERATOR.	1910	1900	Increase.[1]		1910	1900	Increase.[1]		1910	1900	Increase.[1]	
			Number.	Per cent.			Amount.	Per cent.			Amount.	Per cent.
Colored farmers [2]	920,883	767,764	153,119	19.9	46,632,305	41,766,023	4,866,282	11.7	29,033,485	24,297,181	4,736,304	19.5
Owners	241,221	206,517	34,704	16.8	19,076,463	15,976,098	3,100,365	19.4	8,346,283	6,746,266	1,600,017	23.7
Owning entire farm	195,809	176,016	19,793	11.2	15,961,506	13,770,801	2,190,705	15.9	6,542,686	5,591,367	951,319	17.0
Renting additional land	45,412	30,501	14,911	48.9	3,114,957	2,205,297	909,660	41.3	1,803,597	1,154,899	648,698	56.2
Managers	1,544	1,824	−280	−15.4	425,889	507,213	−81,324	−16.0	147,452	152,643	−5,191	−3.4
Tenants	678,118	559,423	118,695	21.2	27,129,953	25,282,712	1,847,241	7.3	20,539,750	17,398,272	3,141,478	18.1
Share	373,551	284,760	103,414	36.3	13,358,580	12,078,523	1,935,150	16.0	10,644,740	8,732,446	2,410,908	27.6
Share-cash	14,623				655,093				498,614			
Cash	264,443	274,663	15,281	5.6	11,898,533	13,204,189	−87,909	−0.7	8,551,756	8,665,826	730,570	8.4
Unspecified	25,501				1,217,747				844,640			
White farmers	5,440,619	4,969,608	471,011	9.5	832,166,020	796,825,751	35,340,269	4.4	449,418,265	390,201,306	59,216,959	15.2
Owners	3,707,501	3,446,806	260,695	7.6	579,478,154	540,063,953	39,414,201	7.3	301,504,138	271,484,986	30,019,152	11.1
Owning entire farm	3,159,088	3,025,931	133,157	4.4	448,961,809	417,490,448	31,471,361	7.5	227,265,911	215,897,550	11,368,361	5.3
Renting additional land	548,413	420,875	127,538	30.3	130,516,345	122,573,505	7,942,840	6.5	74,238,227	55,587,436	18,650,791	33.6
Managers	56,560	57,261	−701	−1.2	53,304,976	87,010,973	−33,705,997	−38.7	12,166,563	10,756,857	1,409,706	13.1
Tenants	1,676,558	1,465,541	211,017	14.4	199,382,890	169,750,825	29,632,065	17.5	135,747,564	107,959,463	27,788,101	25.7
Share	1,026,372	988,539	151,676	15.3	109,695,138	105,631,847	22,798,066	21.6	79,093,004	74,040,880	20,477,427	27.7
Share-cash	113,843				18,734,775				15,425,303			
Cash	447,851	477,002	59,341	12.4	55,948,318	64,118,978	6,833,999	10.7	33,014,406	33,918,583	7,310,674	21.6
Unspecified	88,492				15,004,659				8,214,851			

[1] A minus sign (−) denotes decrease.

[2] Includes Indians, Chinese, and Japanese.

Of the 678,118 colored farm tenants, more than one-half, 373,551, were share tenants; 14,623 were share-cash tenants; 264,443 were cash tenants; and for 25,501 the nature of tenancy was not reported. The number of colored share and share-cash tenants combined increased 36.3 per cent between 1900 and 1910, while the number of colored cash tenants and unclassified tenants combined increased 5.6 per cent. It is fair to say, therefore, that share tenancy is the predominant form of agricultural tenancy for colored farmers and apparently its numerical importance is increasing.

FARMS OPERATED BY NEGROES IN THE SOUTH.

Of the 893,370 farms operated by Negroes in 1910, 880,836, or 98.6 per cent, were situated in the South. For this reason the information given in Table 1 (p. 36) for the United States as a whole is in Table 4 presented for the South alone.

Table 4

	FARMS IN THE SOUTH: 1910 AND 1900.							
	1910		1900		Increase:[1] 1900–1910.		Percentage increase:[1] 1900–1910.	
	Farms operated by Negroes.	Farms operated by whites.	Farms operated by Negroes.	Farms operated by whites.	Farms operated by Negroes.	Farms operated by whites.	Farms operated by Negroes.	Farms operated by whites.
Number of farms	880,836	2,207,406	732,362	1,879,721	148,474	327,685	20.3	17.4
Acreage, total	41,284,471	311,843,743	37,286,437	323,424,305	3,998,034	−11,580,562	10.7	−3.6
Per farm	46.9	141.3	50.9	172.1				
Improved acreage, total	27,170,413	122,955,109	22,720,784	102,893,486	4,449,629	20,061,623	19.6	19.5
Per farm	30.8	55.7	31.0	54.7				
Tenure:								
Owners and part owners	211,087	1,326,044	179,418	1,183,806	31,669	142,238	17.7	12.0
Tenants	668,559	866,278	551,383	678,743	117,176	187,535	21.3	27.6
Managers	1,190	15,084	1,561	17,172	−371	−2,088	−23.8	−12.2
Value:								
Total	$1,083,658,351	$7,855,485,313	$469,506,555	$3,781,805,483	$614,151,796	$4,073,679,830	130.8	107.7
Land	714,988,872	5,188,642,947	302,933,342	2,251,041,223	412,055,530	2,937,601,724	136.0	130.5
Buildings	158,593,538	1,264,655,914	67,392,514	647,699,318	91,201,024	616,956,596	135.3	95.3
Implements and machinery	32,755,291	259,512,739	17,893,841	161,424,950	14,861,450	98,087,789	83.1	60.8
Live stock	177,320,650	1,142,673,713	81,286,858	721,639,992	96,033,792	421,033,721	118.1	58.3
Value per farm	1,230.26	3,558.70	641.09	2,011.90	589.17	1,546.80	91.9	76.8
Value per acre	26.25	25.19	12.59	11.69	13.66	13.50	108.4	115.4

[1] A minus sign (−) denotes decrease.

Table 5 presents a number of percentages and averages for Negro and also for white farmers in the South, by geographic divisions and states. As shown by this table, Negroes constituted 29.8 per cent of the total population in the South in 1910 and operated 28.4 per cent of the total number of farms, these farms including 11.6 per cent of the total land in southern farms and 18 per cent of the total improved land.

Table 5

DIVISION AND STATE.	Percentage Negro forms of total population.	PERCENTAGE OPERATED BY NEGROES.			AVERAGE ACREAGE PER FARM OPERATED BY—		AVERAGE IMPROVED ACREAGE PER FARM OPERATED BY—		AVERAGE VALUE OF FARM PROPERTY.				PERCENTAGE DISTRIBUTION OF FARMS BY TENURE—FARMS OPERATED BY—					
									Per farm operated by—		Per acre in farms operated by—		Negroes.			Whites.		
		Farms.	Land in farms.	Improved land in farms.	Negroes.	Whites.	Negroes.	Whites.	Negroes.	Whites.	Negroes.	Whites.	Owners and part owners.	Tenants.	Managers.	Owners and part owners.	Tenants.	Managers.
THE SOUTH	29.8	28.4	11.6	18.0	46.9	141.3	30.8	55.7	$1,230	$3,559	26.25	25.19	24.0	75.9	0.1	60.1	39.2	0.7
South Atlantic	33.7	31.9	17.0	22.6	49.7	113.9	30.9	49.6	1,244	3,317	25.04	29.12	28.5	71.3	0.2	65.0	34.0	1.0
East South Central	31.5	31.2	16.7	21.7	41.8	94.7	29.4	47.9	1,099	2,545	26.30	26.88	18.0	81.9	0.1	63.0	36.6	0.4
West South Central	22.6	21.4	6.0	11.4	50.2	215.0	33.1	69.6	1,419	4,798	28.28	22.32	25.5	74.4	0.1	52.2	47.2	0.6
SOUTH ATLANTIC:																		
Delaware	15.4	8.5	5.5	5.2	61.8	99.0	40.2	68.2	2,550	6,136	41.26	61.95	44.0	54.2	1.7	58.2	40.7	1.1
Maryland	17.9	13.0	7.1	6.5	56.3	110.4	34.3	73.7	1,923	6,437	34.17	58.30	62.0	36.6	1.4	69.5	28.4	2.1
District Columbia	28.5	5.5	1.6	1.9	(1)	29.1	(1)	24.6	(1)	40,892	(1)	404.64	(1)	(1)	(1)	53.7	39.5	6.8
Virginia	32.6	26.1	11.5	11.2	46.5	127.0	23.1	64.4	1,138	4,196	24.46	33.05	67.0	32.7	0.4	74.6	24.3	1.1
West Virginia	5.3	0.7	0.3	0.4	48.8	104.1	28.6	57.3	1,845	3,266	37.80	31.37	78.8	20.2	1.0	78.6	20.5	0.9
North Carolina	31.6	25.4	13.9	19.3	48.4	102.4	26.4	37.7	1,221	2,426	25.20	23.70	32.1	67.8	0.1	65.9	33.6	0.6
South Carolina	55.2	54.8	29.2	42.6	40.7	120.2	26.8	43.9	1,223	3,438	30.03	28.60	21.0	78.8	0.1	55.2	43.9	0.9
Georgia	45.1	42.1	26.3	39.0	57.9	117.9	39.1	44.6	1,288	2,508	22.26	21.28	12.8	87.1	0.1	49.2	50.0	0.8
Florida	41.0	29.4	14.6	26.7	52.3	127.1	32.8	37.5	1,045	3,620	20.00	28.49	49.6	49.7	0.7	79.6	17.1	3.3
EAST SOUTH CENTRAL:																		
Kentucky	11.4	4.5	2.0	2.4	37.5	87.9	29.3	56.6	1,559	3,053	41.51	34.74	50.5	49.1	0.3	66.4	33.2	0.4
Tennessee	21.7	15.6	8.0	10.7	41.9	88.8	30.3	46.8	1,412	2,086	33.68	30.29	27.9	71.9	0.1	64.2	35.4	0.4
Alabama	42.5	42.0	24.5	36.7	46.1	102.6	32.3	40.2	881	1,789	19.13	17.44	15.4	84.5	(2)	57.0	42.6	0.4
Mississippi	56.2	59.9	34.7	49.7	39.2	110.4	27.2	41.2	1,139	2,178	29.08	19.73	15.2	84.8	0.1	61.1	38.2	0.7
WEST SOUTH CENTRAL:																		
Arkansas	28.1	29.6	15.2	21.9	41.7	97.7	27.9	41.7	1,370	2,071	32.84	21.20	23.1	76.9	0.1	60.9	38.6	0.5
Louisiana	43.1	45.5	20.3	27.8	38.7	126.6	26.7	58.0	1,030	3,726	26.62	29.43	19.5	80.4	0.1	64.4	34.3	1.3
Oklahoma	8.3	6.9	3.7	3.8	80.8	156.8	50.3	96.6	2,298	5,069	28.45	32.33	36.5	63.4	0.2	43.8	55.8	0.4
Texas	17.7	16.7	3.8	10.1	61.1	310.9	39.6	70.7	1,602	6,053	26.23	19.47	30.3	69.5	0.1	50.2	49.2	0.6

[1] Percentage not shown where base is less than 100.

[2] Less than one-tenth of 1 per cent.

The average size of farms operated by Negroes in the South is 46.9 acres; the amount of improved land per farm, 30.8 acres. The average acreage of farms operated by whites in the South is 141.3; of improved land per farm, 55.7. The average value of farm property, per farm, is $1,230 for southern Negroes and $3,359 for southern whites, but the average value per acre is slightly higher for Negroes than for whites—$26.25 as against $25.19. Of the Negro farmers in the South, 24 per cent are owners or part owners and 75.9 per cent are tenants; of the white farmers, 60.1 per cent are owners and 39.2 per cent are tenants. Table 5 gives also information in regard to the Negro and white farmers in each of the Southern states.

In Table 6 the number of farms and the value of farm property operated by Negroes in Southern states are given for 1910 and for 1900, with the increase for the decade and rank of the states at each census.

Table 6

STATE.	FARMS IN THE SOUTH OPERATED BY NEGROES.					
	1910	1900	Increase:[1] 1900-1910.	Percentage increase:[1] 1900-1910.	Rank of states. 1910	Rank of states. 1900
	NUMBER OF FARMS.					
Southern states	880,836	732,362	148,474	20.3	.....	.....
Mississippi	164,488	128,351	36,137	28.2	1	1
Georgia	122,554	82,822	39,732	48.0	2	4
Alabama	110,387	94,069	16,318	17.3	3	2
South Carolina	96,772	85,381	11,391	13.3	4	3
Texas	69,816	65,472	4,344	6.6	5	5
North Carolina	64,456	53,996	10,460	19.4	6	7
Arkansas	63,578	46,978	16,600	35.3	7	8
Louisiana	54,819	58,096	−3,277	−5.6	8	6
Virginia	48,039	44,795	3,244	7.2	9	9
Tennessee	38,300	33,883	4,417	13.0	10	10
Florida	14,698	13,521	1,177	8.7	11	11
Oklahoma	13,209	6,353	6,856	107.9	12	13
Kentucky	11,709	11,227	482	4.3	13	12
Maryland	6,370	5,842	528	9.0	14	14
Delaware	922	817	105	12.9	15	15
West Virginia	707	742	−35	4.7	16	16
Dist. of Columbia	12	17	−5	−29.4	17	17
	VALUE OF FARM PROPERTY.					
Southern states	$1,083,658,351	$469,506,555	$614,151,796	130.8	.....	.....
Mississippi	187,401,976	86,390,974	101,011,002	116.9	1	1
Georgia	157,870,357	48,698,931	109,171,426	224.2	2	3
South Carolina	118,314,985	43,992,879	74,322,106	168.9	3	5
Texas	111,853,611	56,180,207	55,673,404	99.1	4	2
Alabama	97,261,114	46,908,811	50,352,303	107.3	5	4
Arkansas	87,119,083	34,191,174	52,927,909	154.8	6	7
North Carolina	78,675,830	28,458,176	50,217,654	176.5	7	8
Louisiana	56,472,403	37,995,093	18,477,310	48.6	8	6
Virginia	54,651,043	24,490,106	30,160,937	123.2	9	10
Tennessee	54,073,706	26,735,588	27,338,118	102.3	10	9
Oklahoma	30,347,738	7,313,156	23,034,582	315.0	11	13
Kentucky	18,252,353	10,950,268	7,302,085	66.7	12	11
Florida	15,365,896	6,466,487	8,899,409	137.6	13	14
Maryland	12,249,019	8,208,572	4,040,447	49.2	14	12
Delaware	2,350,845	1,393,830	957,015	68.7	15	15
West Virginia	1,304,721	827,711	477,010	57.6	16	16
Dist. of Columbia	93,671	304,592	−210,921	−69.2	17	17

[1] A minus sign (−) denotes decrease.

In number of farms operated by Negroes, Mississippi ranked first among the states at each census shown in Table 6, Georgia and Alabama ranking second and third respectively in 1910. During the decade Georgia advanced from the fourth to the second place, and Alabama dropped from the second to the third place. Ranked according to value of farm property, Mississippi has been the first state in each year, followed, in 1910, by Georgia, South Carolina, Texas, and Alabama; during the decade Georgia has advanced from the third to the second place.

Table 7 shows the number of counties in each state and the number reporting and not reporting Negro farmers. In the United States as a whole 756, or about one-fourth of the total number of counties, reported no farms operated by Negroes; there were nine states in which every county reported at least one Negro farmer, and all the other states had some counties in which there were Negro farm operators.

Table 7

STATE.	NUMBER OF COUNTIES: 1910.		
	Total.	Reporting Negro farmers.	Reporting no Negro farmers.
United States	2,953	2,180	773
Alabama	67	67	.....
Arizona	13	5	8
Arkansas	75	71	4
California	58	33	25
Colorado	60	23	37
Connecticut	8	8	.....
Delaware	3	3	.....
District of Columbia	1	1	.....
Florida	47	47	.....
Georgia	146	144	2
Idaho	23	8	15
Illinois	102	78	24
Indiana	92	68	24
Iowa	99	44	55
Kansas	105	81	24
Kentucky	119	115	4
Louisiana	60	60	.....
Maine	16	9	7
Maryland	24	23	1
Massachusetts	14	12	2
Michigan	83	58	25
Minnesota	86	17	69
Mississippi	79	79	.....
Missouri	115	100	15
Montana	28	12	16
Nebraska	92	35	57
Nevada	15	4	11
New Hampshire	10	6	4
New Jersey	21	20	1
New Mexico	26	19	7
New York	61	50	11
North Carolina	98	98	.....
North Dakota	49	36	13
Ohio	88	76	12
Oklahoma	76	71	5
Oregon	34	15	19
Pennsylvania	67	49	18
Rhode Island	5	5	.....
South Carolina	43	43	.....
South Dakota	67	28	39
Tennessee	96	95	1
Texas	245	151	94
Utah	27	6	21
Vermont	14	8	6
Virginia	[1] 117	98	[1] 19
Washington	38	22	16
West Virginia	55	52	3
Wisconsin	71	20	51
Wyoming	[2] 15	7	8

[1] Includes 17 independent cities.
[2] Including Yellowstone National Park.

Map 9 (p. 41) shows the percentage that the number of farms operated by Negroes forms of the total number of farms. Map 10 (p. 41) shows the percentage that the land in farms operated by Negroes forms of the total land in farms. Map 11 (p. 42) shows, by dots, the number of colored farm owners and part owners, and Map 12 (p. 42) shows the number of farms operated by colored tenants in Southern states. Except in the case of Oklahoma, Maps 11 and 12 may be interpreted as drawn for Negro farm operators.

Diagrams 6 and 7 show, for 1910 and 1900, the average value of farm property per farm for Negro and for white farmers; and Diagrams 8 and 9 show, for 1910 and 1900, the average value of farm property per acre in farms operated by Negro and by white tenants.

AVERAGE VALUE OF FARM PROPERTY PER FARM FOR NEGRO AND WHITE FARMERS: 1910 AND 1900.

DIAGRAM 6 1910



DIAGRAM 7 1900



AVERAGE VALUE OF FARM PROPERTY PER ACRE FOR NEGRO AND WHITE FARMERS: 1910 AND 1900.

DIAGRAM 8 1910



DIAGRAM 9 1900



GENERAL TABLES.

Table 30 of the general tables (pp. 158 and 159) shows, by divisions and states, the number and value of farms operated by Negro farmers in 1910 and 1900, together with absolute and percentage increases. The total value of the farms is classified into the value of land, of buildings, of implements and machinery, and of live stock.

Table 31 (p. 160) shows, by divisions and states, the number of Negro farm owners, tenants, and managers in 1910 and 1900, together with absolute and relative increases in each class.

Table 32 (p. 161) shows the number of farms, the acreage (total, improved, woodland, and other unimproved), the value of land and buildings, and the value of implements and machinery on farms operated by Negroes in 1910. The table presents the figures by divisions and states and also by counties. In the summary by states the states are arranged in geographic order, but in the presentation of county data the counties and the states are arranged alphabetically. Only those counties appear in the table in which at least one farm operated by a Negro was reported.

MAP. 9.—PERCENTAGE OF NUMBER OF FARMS OPERATED BY NEGRO FARMERS: 1910 (SOUTHERN STATES ONLY).

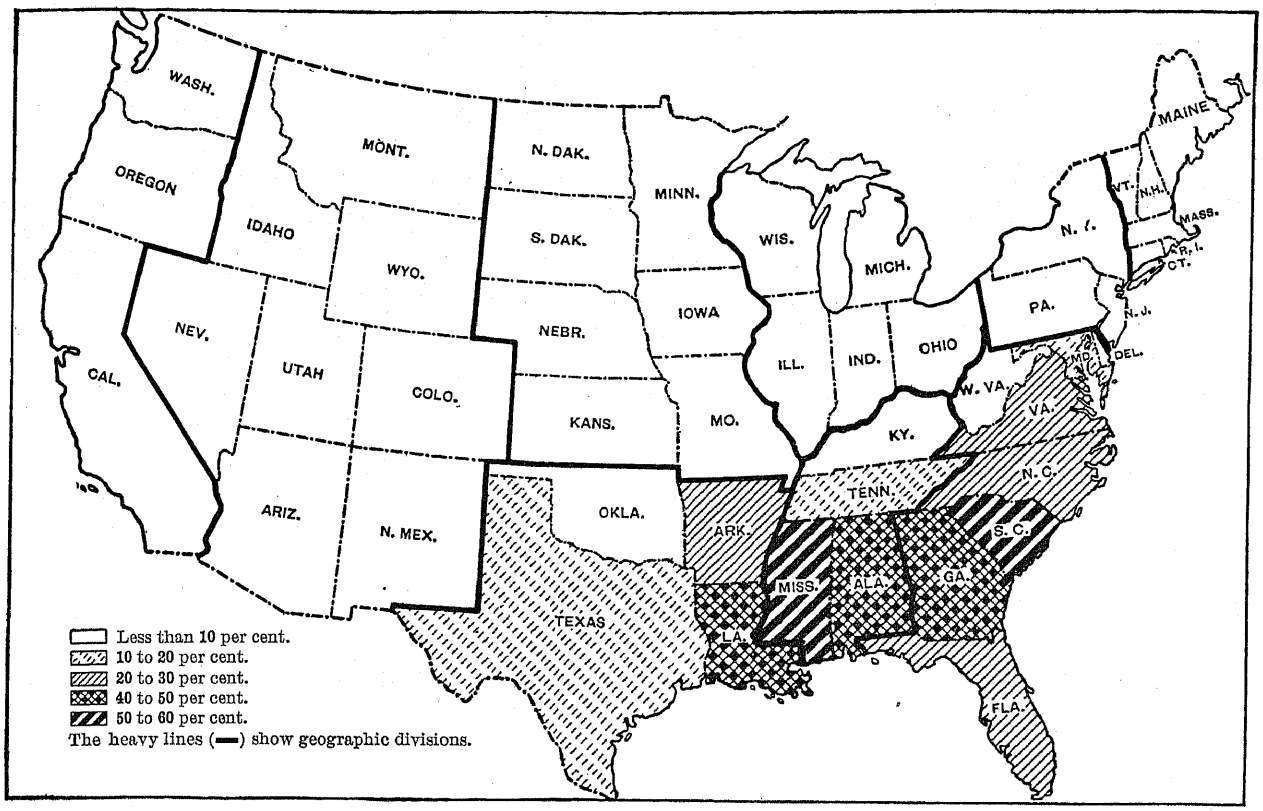

MAP 10.—PERCENTAGE OF ALL LAND IN FARMS OPERATED BY NEGRO FARMERS: 1910 (SOUTHERN STATES ONLY).

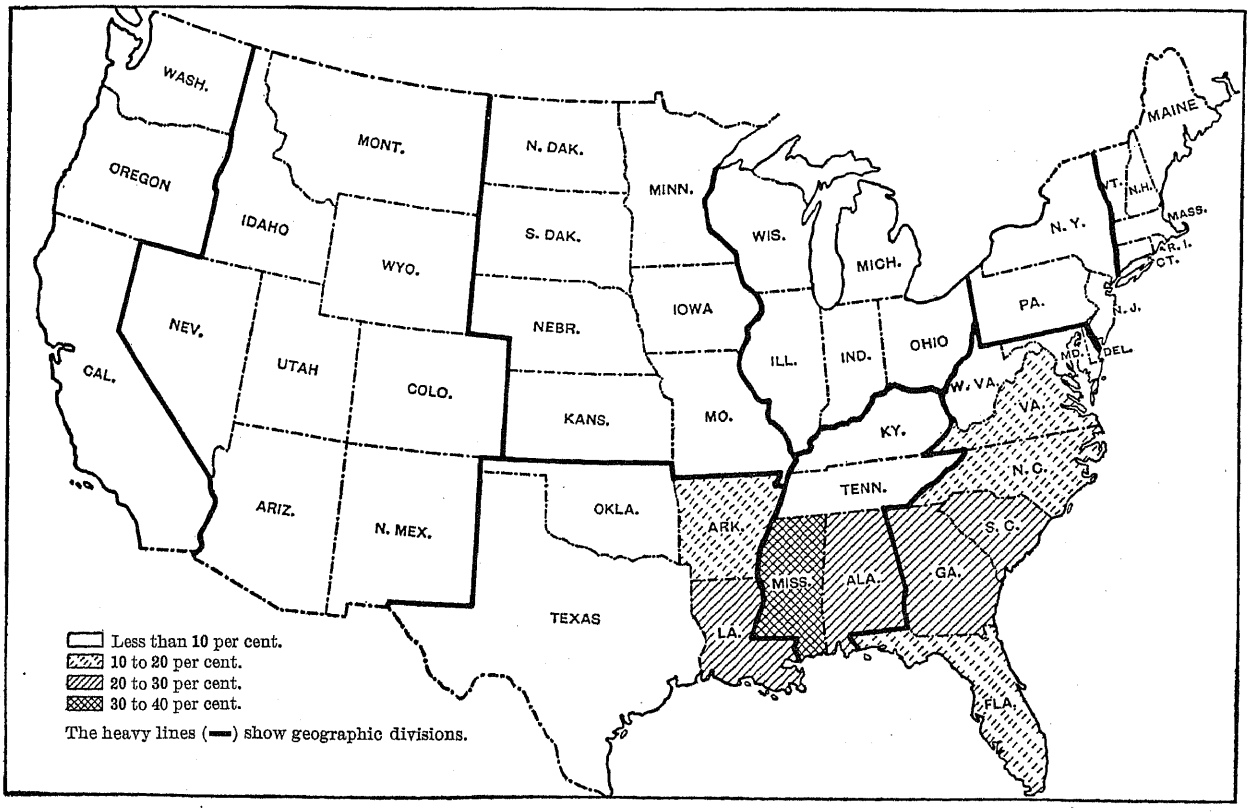

MAP 11

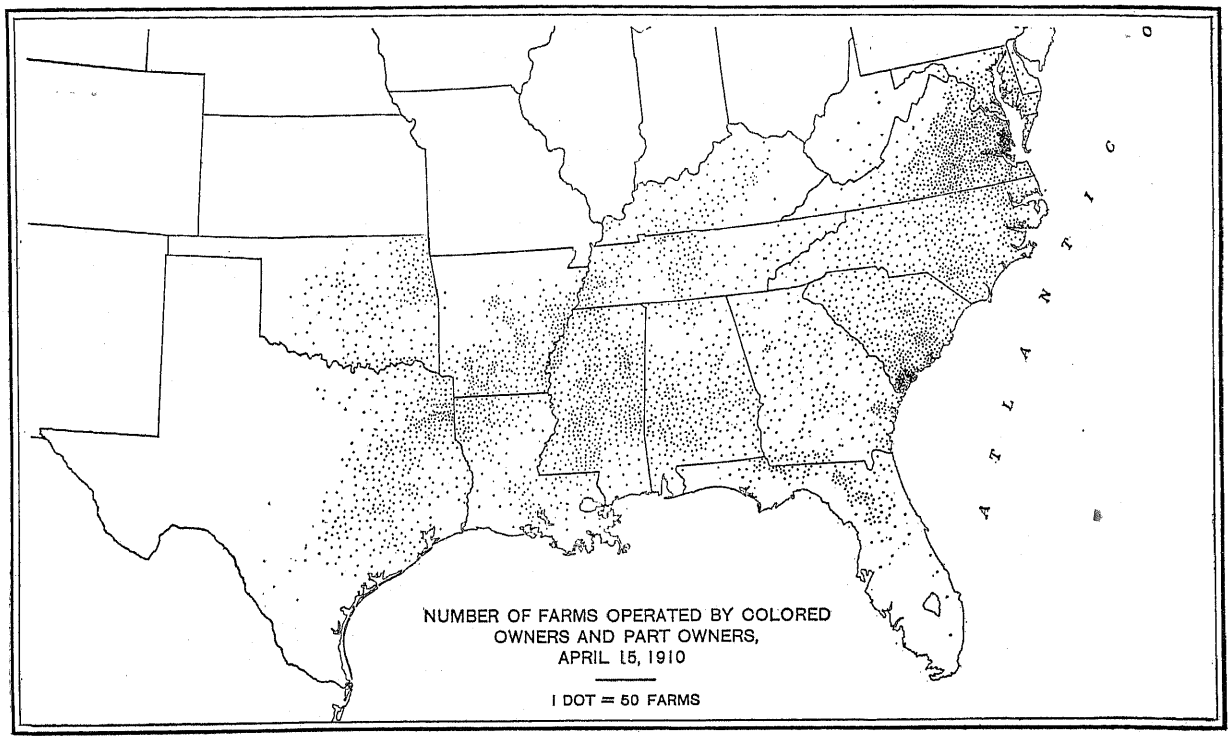
ATLANTIC
NUMBER OF FARMS OPERATED BY COLORED
OWNERS AND PART OWNERS,
APRIL 15, 1910
1 DOT = 50 FARMS

MAP 12

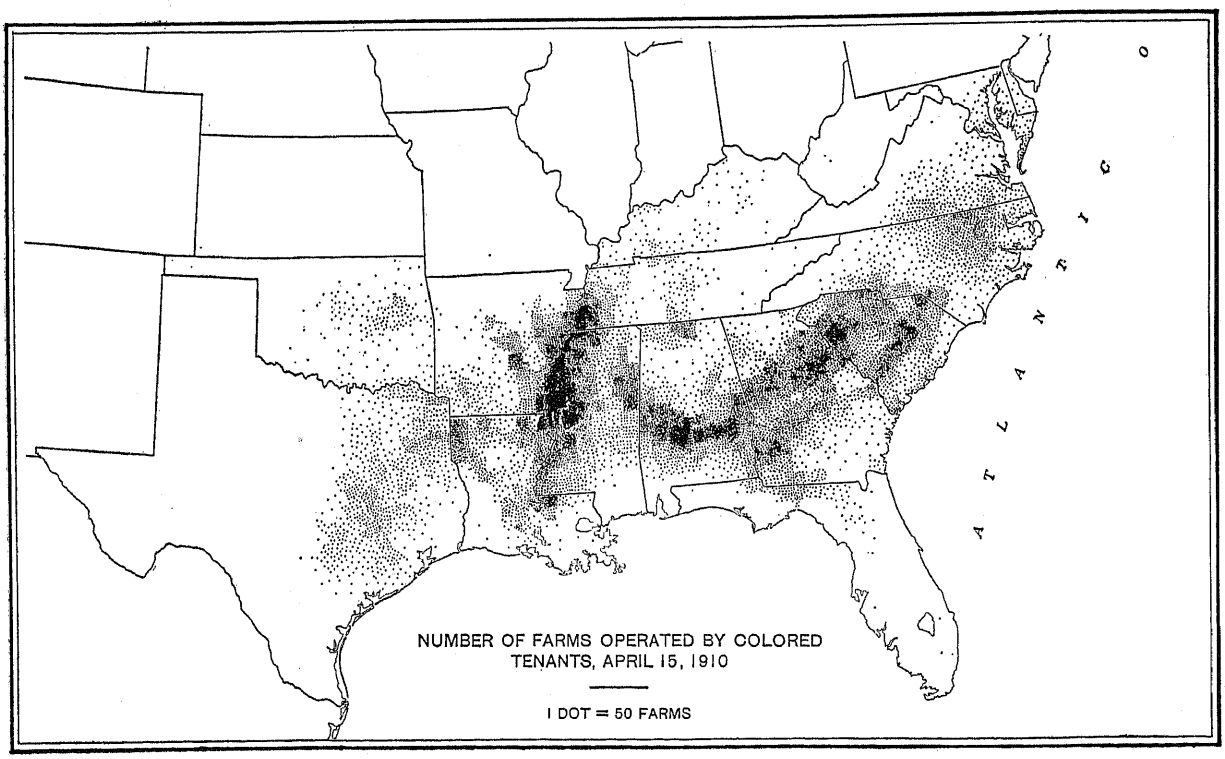
ATLANTIC
NUMBER OF FARMS OPERATED BY COLORED
TENANTS, APRIL 15, 1910
1 DOT = 50 FARMS

MORTALITY.

THE REGISTRATION AREA.

Complete data for a study of mortality among Negroes are at present not available. The number of deaths occurring during 1910 among whites and among Negroes is known for a portion of the United States called the registration area. This area consists of all the states in which deaths are recorded with sufficient accuracy so that the Bureau of the Census feels justified in accepting the returns as practically complete, and of such cities outside the registration states as qualify under the same requirement.

In 1910 the registration area included the following states:

California.
Colorado.
Connecticut.
Indiana.
Maine.
Maryland.
Massachusetts.
Michigan.
Minnesota.
Montana.
New Hampshire.
New Jersey.
New York.
North Carolina (municipalities of 1,000 population and over in 1900).
Ohio.
Pennsylvania.
Rhode Island.
Utah.
Vermont.
Washington.
Wisconsin.

In addition, returns were received from the District of Columbia (city of Washington), which is included as a state in the group designated "registration states," but otherwise is treated as a city. The registration area comprised also the following 43 cities in nonregistration states:

Alabama:
- Birmingham.
- Mobile.
- Montgomery.

Delaware:
- Wilmington.

Florida:
- Jacksonville.
- Key West.

Georgia:
- Atlanta.
- Savannah.

Illinois:
- Aurora.
- Belleville.
- Chicago.
- Decatur.
- Evanston.
- Jacksonville.
- Quincy.
- Springfield.

Kansas:
- Kansas City.
- Leavenworth.
- Wichita.

Kentucky:
- Covington.
- Louisville.
- Newport.
- Paducah.

Louisiana:
- New Orleans.

Missouri:
- Kansas City.
- St. Joseph.
- St. Louis.

Nebraska:
- Lincoln.
- Omaha.

Oregon:
- Portland.

South Carolina:
- Charleston.

Tennessee:
- Knoxville.
- Memphis.
- Nashville.

Texas:
- Galveston.
- San Antonio.

Virginia:
- Alexandria.
- Danville.
- Lynchburg.
- Norfolk.
- Petersburg.
- Richmond.

West Virginia:
- Wheeling.

This area in 1910 had a population of 53,608,351, comprising 58.3 per cent of the total population of the United States. The Negro population of the area was 1,935,976, or 19.7 per cent of the total number of Negroes in the United States.

MORTALITY AMONG NEGROES AND AMONG WHITES.

It is apparent, therefore, that the statistics of deaths among Negroes are very incomplete, and it should also be borne in mind that the Negroes in the registration area represent very largely an urban population. Table 1 shows the Negro and the white population of the registration area and of certain parts of it as enumerated on April 15, 1910, and as estimated on July 1, 1910, the number of deaths occurring during 1910, and the death rate per 1,000 population, the population on which the rate is based being the estimated population for July 1, as it is considered best to base death rates for a year on the population in the middle of that year. The "selected cities" in this table are those registration cities which had in 1910 a Negro population of not less than 2,500.

Table 1

	Population.		Number of deaths in 1910.	Death rate per 1,000 population.
	April 15, 1910.	July 1, 1910 (est.).		
Registration area:				
Negro	1,935,976	1,943,969	49,499	25.5
White	51,472,967	51,680,821	753,308	14.6
Registration states,[1] total:				
Negro	1,178,443	1,182,654	27,932	23.6
White	46,232,179	46,413,523	673,203	14.5
Registration cities in nonregistration states:				
Negro	757,533	761,315	21,567	28.3
White	5,240,788	5,267,298	80,105	15.2
Selected cities[1] in registration area:				
Negro	1,367,054	1,373,294	37,791	27.5
White	17,438,419	17,526,262	276,445	15.8

[1] Including the District of Columbia.

The death rate in the registration area as a whole was 25.5 for the Negroes, as compared with 14.6 for the whites. In the registration states and in selected cities the rate was also much higher for the Negroes than for the whites.

MORTALITY IN 1910 AND 1900.

The general table (p. 194) presents mortality statistics for each registration state and for each registration city having at least 2,500 Negroes in 1910. Statistics for 1900 are given in the table whenever such statistics are available, but the registration area in 1900 included only 10 states and the District of Columbia and only 133 cities outside of these states. Table 2 summarizes the data for these 10 states.

Table 2

States that were included in registration area in 1910 and in 1900.	Number of deaths.				Death rate.			
	1910		1900		1910		1900	
	Negro.	White.	Negro.	White.	Negro.	White.	Negro.	White.
Total for 10 states	8,774	361,280	7,269	329,299	23.8	15.4	24.1	17.0
Connecticut	373	17,120	352	16,002	24.5	15.5	23.1	17.9
Indiana	1,433	35,011	1,250	34,457	23.7	13.2	21.7	14.0
Maine	19	12,703	24	11,843	13.9	17.1	18.2	17.1
Massachusetts	809	53,455	681	50,467	21.2	16.0	21.3	18.2
Michigan	426	39,262	290	33,525	24.8	14.1	18.3	14.0
New Hampshire	14	7,438	8	7,626	24.8	17.3	12.1	18.6
New Jersey	2,073	37,422	1,666	31,771	23.0	15.2	23.9	17.5
New York	3,350	144,144	2,743	129,408	24.9	16.0	27.6	18.1
Rhode Island	248	9,051	238	8,525	25.9	16.9	26.2	20.3
Vermont	29	5,674	17	5,675	17.9	16.0	20.6	16.6

In every state shown the death rate was higher for the Negroes than for the whites both in 1910 and in 1900. The death rate for the Negroes in the ten states as a whole declined slightly during the decade; in Connecticut, Indiana, Michigan, and New Hampshire the rate was higher in 1910 than in 1900; in Massachusetts, New Jersey, New York, Rhode Island, and Vermont the rate declined during the period.

Table 3 shows death rates for Negroes and for whites in each of the registration cities for which data were available in 1900 as well as in 1910 and which had a population of at least 2,500 Negroes in 1910. The table is so arranged that the cities in the North and the cities in the South are shown separately and a total is given for the cities in each section, as well as for the 57 cities combined.

Table 3

City.	Number of deaths.				Death rate per 1,000 population.				Increase (+) or decrease (−) per 1,000 population: 1900–1910.	
	1910		1900		1910		1900			
	Negro.	White.	Negro.	White.	Negro.	White.	Negro.	White.	Negro.	White.
Total for 57 cities	33,803	270,546	30,658	236,516	27.8	15.9	31.2	18.4	−3.4	−2.5
NORTHERN CITIES.										
Total for 33 cities	12,483	237,421	9,891	205,868	25.1	15.7	27.1	18.2	−2.0	−2.5
Atlantic City, N. J	172	627	106	375	17.3	17.1	16.3	17.6	+1.0	−0.5
Boston, Mass	317	11,224	312	11,100	23.3	17.1	26.9	20.3	−3.6	−3.2
Cambridge, Mass	75	1,501	105	1,466	15.9	15.0	27.0	16.7	−11.1	−1.7
Camden, N. J	192	1,437	186	1,182	31.5	16.2	33.4	16.8	−1.9	−0.6
Chicago, Ill	1,075	32,130	712	25,337	24.3	15.0	23.6	15.2	+0.7	−0.2
Cincinnati, Ohio	569	5,750	430	5,496	28.9	16.7	29.7	17.6	−0.8	−0.9
Cleveland, Ohio	167	7,880	99	6,627	19.6	14.2	16.5	17.6	+3.1	−3.4
Columbus, Ohio	262	2,548	187	1,801	20.4	15.0	22.8	15.3	−2.4	−0.3
Dayton, Ohio	99	1,625	68	1,267	20.4	14.5	20.1	15.5	+0.3	−1.0
Denver, Colo	132	3,389	89	2,444	24.1	16.2	22.7	18.9	+1.4	−2.7
Detroit, Mich	146	7,305	103	4,552	25.2	15.8	25.1	16.2	+0.1	−0.4
Evansville, Ind	117	831	150	781	18.9	13.5	20.0	15.2	−1.1	−1.7
Harrisburg, Pa	98	842	104	800	21.5	14.1	25.3	17.4	−3.8	−3.3
Indianapolis, Ind	548	3,275	383	2,503	25.0	15.4	24.0	16.3	+1.0	−0.9
Jersey City, N. J	123	4,278	83	4,191	20.5	16.3	22.4	20.7	−1.9	−4.4
Kansas City, Mo	644	3,317	438	2,236	27.1	14.7	24.9	15.3	+2.2	−0.6
Los Angeles, Cal	136	4,299	62	1,809	17.6	13.9	29.1	18.4	−11.5	−4.5
Minneapolis, Minn	56	3,681	22	2,286	21.5	12.2	14.2	11.4	+7.3	+0.8
Newark, N. J	296	5,484	202	4,755	31.1	16.1	30.2	19.9	+0.9	−3.8
New Bedford, Mass	85	1,727	32	1,203	29.2	18.3	19.0	21.3	+10.2	−3.0
New Haven, Conn	91	2,126	82	1,886	25.5	16.3	28.4	18.0	−2.9	−1.7
New York, N. Y	2,391	74,274	1,950	68,799	25.9	15.8	32.1	20.4	−6.2	−4.6
Manhattan Borough	*1,473*	*37,129*	*1,242*	*38,146*	*24.2*	*16.3*	*34.3*	*21.1*	*−10.1*	*−4.8*
Bronx Borough	*208*	*6,755*	*75*	*3,674*	*50.0*	*15.7*	*31.6*	*18.6*	*+18.4*	*−2.9*
Brooklyn Borough	*598*	*25,070*	*533*	*22,932*	*26.2*	*15.5*	*29.0*	*20.0*	*−2.8*	*−4.5*
Queens Borough	*82*	*3,882*	*66*	*2,702*	*25.4*	*13.7*	*26.3*	*18.0*	*+0.1*	*−4.3*
Richmond Borough	*30*	*1,458*	*34*	*1,345*	*25.9*	*16.9*	*31.7*	*20.4*	*−5.8*	*−3.5*
Oakland, Cal	52	1,791	19	1,031	16.8	12.5	18.5	15.9	+1.7	−3.4
Omaha, Nebr	105	1,769	67	1,141	23.6	14.7	19.5	11.5	−4.1	+3.2
Philadelphia, Pa	2,276	24,740	1,894	25,055	26.9	16.8	30.2	20.4	−3.3	−3.6
Pittsburgh, Pa.[1]	601	8,993	526	8,290	23.4	17.7	25.8	19.2	−2.4	−1.5
Providence, R. I	139	3,837	140	3,513	26.0	17.5	29.1	20.6	−3.1	−3.1
St. Joseph, Mo	98	957	68	701	23.0	13.0	10.9	7.2	+12.1	+5.8
St. Louis, Mo	1,149	9,733	1,096	9,223	26.0	15.1	30.9	17.1	−4.9	−2.0
St. Paul, Minn	49	2,508	30	1,601	15.5	11.8	13.3	10.0	+2.2	+1.8
Springfield, Ill	67	793	57	548	22.5	16.2	25.6	17.1	−3.1	−0.9
Terre Haute, Ind	67	864	40	557	25.7	15.5	26.3	15.8	−0.6	−0.3
Trenton, N. J	89	1,886	49	1,222	34.3	19.9	23.4	17.2	+10.9	+2.7
SOUTHERN CITIES.										
Total for 24 cities	21,320	33,125	20,767	30,648	29.6	16.9	33.6	19.8	−4.0	−2.9
Alexandria, Va	138	189	160	205	32.9	17.0	35.3	20.5	−2.4	−3.5
Annapolis, Md	97	83	126	110	30.5	15.3	42.0	20.0	−11.5	−4.7
Atlanta, Ga	1,328	1,609	977	1,006	25.4	15.5	27.3	18.6	−1.9	−3.1
Baltimore, Md	2,597	8,152	2,653	8,242	30.6	17.2	33.5	19.2	−2.9	−2.0
Charleston, S. C	1,221	526	1,399	554	39.3	18.9	44.4	22.9	−5.1	−4.0
Covington, Ky	59	802	81	743	20.3	15.9	32.6	18.4	−12.3	−2.5
Jacksonville, Fla	710	482	532	324	24.0	16.8	32.8	26.6	−8.8	−9.8
Key West, Fla	147	301	147	271	26.6	20.8	26.4	23.5	+0.2	−2.7
Louisville, Ky	1,089	2,667	1,070	2,802	26.7	14.4	27.3	16.9	−0.6	−2.5
Lynchburg, Va	231	242	298	218	24.3	12.0	36.1	20.5	−11.8	−8.5
Memphis, Tenn	1,492	1,326	1,218	1,084	28.3	16.8	24.4	20.7	+3.9	−3.9
Mobile, Ala	673	512	564	481	29.4	17.7	33.1	22.5	−3.7	−4.8
Nashville, Tenn	950	1,113	965	956	26.0	15.0	32.1	18.8	−6.1	−3.8
Norfolk, Va	775	700	770	496	30.8	16.5	38.1	18.8	−7.3	−2.3
New Orleans, La	2,933	4,311	3,184	4,420	32.8	17.2	41.0	21.2	−8.2	−4.0
Paducah, Ky	164	274	224	323	27.0	16.3	38.5	23.7	−11.5	−7.4
Petersburg, Va	377	264	379	279	34.2	20.1	35.3	25.2	−1.1	−5.1
Raleigh, N. C	247	290	227	183	33.4	24.4	39.7	23.1	−6.3	+1.3
Richmond, Va	1,416	1,470	1,214	1,251	30.2	18.1	37.7	23.7	−7.5	−5.6
San Antonio, Tex	233	1,917	171	1,038	21.5	22.1	22.7	22.7	−1.2	−0.6
Savannah, Ga	1,134	616	1,070	612	34.1	19.4	38.1	23.4	−4.0	−4.0
Washington, D. C	2,759	3,744	2,685	3,511	29.1	15.8	31.0	18.3	−1.9	−2.5
Wilmington, Del	225	1,322	269	1,277	24.7	16.8	27.6	19.1	−2.9	−2.3
Wilmington, N. C	325	213	384	262	26.7	15.6	36.9	24.8	−10.2	−9.2

[1] Includes Allegheny, 1900.

In the 57 cities included in the table the death rate among Negroes in 1910 was 27.8 and that among whites 15.9 per 1,000, the rate among Negroes thus being nearly twice as great as that for whites. In the 33 northern cities the death rate among Negroes was 25.1 and that among whites 15.7 per 1,000, while in the 24 southern cities the rate for Negroes was 29.6 and that for whites 16.9. Thus the death rates for each race were higher in the southern than in the northern cities, the difference between the races in respect to death rate also being greater in the South.

Both Negroes and whites show decreases in death rate in 1910 as compared with 1900, when the 57 cities are considered in the aggregate, the decline for the Negroes being 3.4 and that for the whites 2.5 per 1,000 population. In the southern cities the decline in the death rate was greater for the Negroes than for the whites. In the northern cities the decline among Negroes was 2.0 and among the whites 2.5 per 1,000 population. Every city in the South, except Key West, Fla., and Memphis, Tenn., showed a lower death rate for Negroes in 1910 than in 1900; the increase in Key West was only 0.2, while in Memphis it was 3.9 per 1,000.

Of the 33 northern cities, 15 had higher death rates among Negroes in 1910 than in 1900, and the increase was considerable in some cities. The actual numbers involved, however, were small in most of the cities where the increase was relatively large.

The general tendency appears to be in the direction of a declining death rate for Negroes in registration cities, the decrease being somewhat greater for Negroes than for whites; as a result, the difference between the death rate for Negroes and for whites in these cities was not as great in 1910 as a decade earlier.

The mortality data for the registration area as a whole indicate a decline in the death rate for Negroes as well as for whites. In Table 4 the population, number of deaths, and death rate per 1,000 for Negroes and for whites in the registration area are shown for 1910 and for 1900.

Table 4	Population.[1]	DEATHS.	
		Number.	Rate per 1,000 population.
Negro:			
Registration area, 1910	1,943,969	49,499	25.5
Registration area, 1900	1,189,023	34,995	29.4
White:			
Registration area, 1910	51,680,821	753,308	14.6
Registration area, 1900	29,505,687	503,569	17.1

[1] As estimated for July 1, 1910, and as returned for June 1, 1900.

The total number of deaths returned for Negroes in the registration area in 1910 was 49,499, which exceeded the number reported in 1900 by 14,504. This increase in number of deaths is due in part to the increase of population within the area as defined in 1900, and in part to the extension of the area during the decade 1900–1910 to include territory not covered by the returns in 1900. Within the registration area as defined in each year the death rate for Negroes was 25.5 per 1,000 in 1910, and 29.4 in 1900, showing a decline of 3.9. In the case of the white population the rate declined from 17.1 to 14.6, a decline of 2.5. In making comparisons of the rates for the Negroes with those for the whites it should be borne in mind that the Negro population of the registration area is very largely an urban population, a much larger proportion of the white population within the area being rural. It seems fair to assume that the decline in the death rate among Negroes as among whites is due very largely to such general causes as better housing conditions, better medical attention, and in general to improved sanitary conditions.

CAUSES OF DEATH.

The study of the individual causes of death constitutes so important a part of a report on mortality that it is interesting to note that this is the first time that such a presentation has been made in the published census reports relative to Negro decedents. All previous census publications have given statistics for the total colored population, in which was included the Chinese, Japanese, Indians, and other nonwhites.

Table 35 (p. 198) shows the cause of death of the 49,499 Negro decedents in the registration area for 1910, according to a condensed list of the abridged International List of the Causes of Death as prepared by the international committee, and also the distribution of the 37,724 deaths reported for the 69 selected cities in the registration area, having 2,500 or more Negro inhabitants. Of these cities, 34 are in the Southern states and 35 in the Northern states.

Comparisons of Negro and white mortality are difficult, owing to the fact that as regards Negroes the data available relate chiefly to urban population. It would be very desirable, indeed, to have exact data showing the mortality of the Negro population of rural communities, such as largely comprise the Negroes of the South; but, unfortunately, in 1910 no Southern state was included in the registration area, with the exception of Maryland. Data presented for Negro and for white mortality in selected cities are more nearly comparable.

Table 35 also shows the deaths of the white population, and the following text table presents the distribution of the Negro and white deaths for 1910 by causes of death for the registration area and the selected cities.

Typhoid fever returns, for example, show 798 deaths among Negroes and 11,791 among whites, these deaths contributing 1.6 of the total number of deaths for both races in the registration area, with a percentage of 1.5 for Negroes and 1.3 for whites, respectively, in the selected cities.

The table shows that deaths among Negroes, as compared with the whites, are relatively more numerous for tuberculosis of the lungs, other forms of tuberculosis, pneumonia and whooping cough, while for measles, scarlet fever, diphtheria, cancer, appendicitis, diarrhea, and violent deaths (including suicide) the proportion is noticeably higher among the whites. In other causes the differences in the percentages are slight.

Table 5

CAUSE OF DEATH.	DEATHS: 1910. Registration area. Number. Negro.	Registration area. Number. White.	Registration area. Per cent distribution. Negro.	Registration area. Per cent distribution. White.	Selected cities.[1] Number. Negro.	Selected cities.[1] Number. White.	Selected cities.[1] Per cent distribution. Negro.	Selected cities.[1] Per cent distribution. White.
All causes	49,499	753,308	100.0	100.0	37,724	275,652	100.0	100.0
Typhoid fever	798	11,791	1.6	1.6	565	3,507	1.5	1.3
Malaria	413	741	0.8	0.1	362	303	1.0	0.1
Smallpox	12	190	(2)	(2)	8	20	(2)	(2)
Measles	181	6,394	0.4	0.8	126	2,307	0.3	0.7
Scarlet fever	71	6,182	0.1	0.8	44	2,621	0.1	0.9
Whooping cough	588	5,524	1.2	0.7	341	1,620	0.9	0.6
Diphtheria and croup	231	11,275	0.5	1.5	162	4,945	0.4	1.8
Influenza	511	7,251	1.0	1.0	384	1,779	1.0	0.6
Erysipelas	83	2,356	0.2	0.3	66	963	0.2	0.3
Tuberculosis of the lungs	8,111	66,498	16.4	8.8	6,075	28,382	16.1	10.3
Tuberculous meningitis	230	4,394	0.5	0.6	169	2,108	0.4	0.8
Other forms of tuberculosis	657	5,741	1.3	0.8	445	1,830	1.2	0.7
Rheumatism	208	3,782	0.4	0.5	152	1,322	0.4	0.5
Cancer	1,100	39,875	2.2	5.3	810	14,332	2.1	5.2
Diabetes	142	7,888	0.3	1.0	108	2,827	0.3	1.0
Meningitis	369	7,208	0.7	1.0	268	2,482	0.7	0.9
Cerebral hemorrhage and softening	1,705	39,008	3.4	5.2	1,251	11,222	3.3	4.1
Organic diseases of the heart	4,120	71,902	8.3	9.5	3,195	24,346	8.5	8.8
Bronchitis	793	11,806	1.6	1.6	626	4,400	1.7	1.6
Pneumonia (all forms)	5,796	73,490	11.7	9.8	4,596	32,005	12.2	11.6
Other respiratory diseases	619	8,043	1.3	1.1	499	2,798	1.3	1.0
Diarrhea and enteritis (under 2 years)	2,792	51,379	5.6	6.8	2,112	20,762	5.6	7.5
Appendicitis	225	5,884	0.5	0.8	165	2,534	0.4	0.9
Hernia, intestinal obstruction	316	6,346	0.6	0.8	241	2,372	0.6	0.9
Cirrhosis of the liver	265	7,187	0.5	1.0	212	3,236	0.6	1.2
Nephritis, Bright's disease	3,533	49,693	7.1	6.6	2,826	21,757	7.5	7.9
Puerperal fever	274	3,609	0.6	0.5	224	1,421	0.6	0.5
Other puerperal affections	258	4,293	0.5	0.6	186	1,468	0.5	0.5
Congenital debility and malformations	2,140	38,135	4.3	5.1	1,649	13,581	4.4	4.9
Violent deaths (excluding suicide)	2,609	45,720	5.3	6.1	2,013	15,039	5.3	5.5
Suicide	162	8,378	0.3	1.1	112	3,570	0.3	1.3
All other causes	8,565	130,572	17.3	17.3	6,589	40,882	17.5	14.8
Ill-defined and unknown causes	1,622	10,773	3.3	1.4	1,143	2,911	3.0	1.1

[1] Includes all cities in registration area having 2,500 or more Negro inhabitants, 1910, except Springfield, Ill.

[2] Less than one-tenth of 1 per cent.

EFFECT OF HOME OWNERSHIP ON DEATH RATES.

The question as to whether the decrease in mortality among Negroes in 1910 as compared with 1900 was due to permanent causes, such as improved housing conditions, better medical attention, and in general improved sanitary conditions, and not to the absence of epidemics, is an important and interesting one.

Undoubtedly one of the factors which has caused the decrease in the death rate—which decrease is almost universal in the cities of the South—is the increase in home ownership among the Negro population.

The ownership of homes data for the Northern states and cities are not available, and those presented here relate only to the South.

In the decade from 1900 to 1910 the number of homes owned by Negroes in the cities in the Southern states increased by 72,463, or 49.8 per cent, as shown by Table 40 (p. 29), which presents the number of owned homes in 1910, and the increase during the decade, 1900 to 1910. This increase in home ownership may be supposed to have brought with it better housing conditions.

The following table gives the number of Negro inhabitants to 1 owned home for each of the registration cities in the Southern states having 5,000 or more Negro population. The table gives also the death rate for 1910, and when available, for 1900, with the decrease or increase in the death rate.

Table 6

CITY.	Negro inhabitants per owned home.	Death rate per 1,000 population. 1910	Death rate per 1,000 population. 1900	Decrease in death rate: 1900–1910.
Asheville, N. C.	16	25.1	.....	.....
Atlanta, Ga.	29	25.4	27.3	1.9
Baltimore, Md.	91	30.6	33.5	2.9
Birmingham, Ala.	22	26.3	.....	.....
Charleston, S. C.	37	39.3	44.4	5.1
Charlotte, N. C.	21	25.3	.....	.....
Danville, Va.	14	26.9	.....	.....
Durham, N. C.	26	25.7	.....	.....
Galveston, Tex.	48	22.7	.....	.....
Greensboro, N. C.	17	24.8	.....	.....
Jacksonville, Fla.	22	24.0	32.8	8.8
Key West, Fla.	24	26.6	26.4	[1] 0.2
Knoxville, Tenn.	24	26.5	.....	.....
Louisville, Ky.	57	26.7	27.3	0.6
Lynchburg, Va.	15	24.3	36.1	11.8
Memphis, Tenn.	31	28.3	24.4	[1] 3.9
Mobile, Ala.	24	29.4	33.1	3.7
Montgomery, Ala.	20	35.1	.....	.....
Nashville, Tenn.	18	26.0	32.1	6.1
New Orleans, La.	37	32.8	41.0	8.2
Norfolk, Va.	92	30.8	38.1	7.3
Paducah, Ky.	20	27.0	38.5	11.5
Petersburg, Va.	13	34.2	35.3	1.1
Raleigh, N. C.	17	33.4	39.7	6.3
Richmond, Va.	28	30.2	37.7	7.5
San Antonio, Tex.	17	21.5	22.7	1.2
Savannah, Ga.	53	34.1	38.1	4.0
Washington, D. C.	46	29.1	31.0	1.9
Wilmington, Del.	39	24.7	27.6	2.9
Wilmington, N. C.	15	26.7	36.9	10.2
Winston, N. C.	30	23.6	.....	.....

[1] Increase.

In the case of those cities in which the decrease has been most marked, the proportion of owned homes is high, and it is reasonable to suppose that home ownership has been an important factor in reducing the mortality, from 29.4 per 1,000 population in 1900 to 25.5 in 1910; a decrease of 13.3 per cent.

NEGRO RELIGIOUS BODIES.

SUMMARY OF STATISTICS.

This summary includes statistics for all church organizations reported, composed exclusively of Negro members, whether these organizations were connected with denominations consisting entirely of such organizations, or with denominations in which Negro organizations represented only a part of the membership. For these latter denominations the general and divisional officers were requested to indicate either the divisions (associations, conferences, etc.) that were made up wholly of Negro organizations, or the scattered organizations that were composed wholly of Negro members, and this method was supplemented, in the case of several denominations, by special correspondence, through which additional lists of Negro organizations were secured. In this way an attempt was made to secure a substantially full report of Negro organizations, although it is probable that some distinctively Negro churches have been omitted. This effort was restricted, however, to churches comprising Negro members only, and no attempt was made to ascertain the number of such communicants belonging to local white churches.

The first census to make separate mention of Negro churches was that taken in 1890. There was no direct enumeration, but statistics were based upon returns furnished by the ecclesiastical officials of the denominations. The general census of 1900 did not include any institutional reports, but in 1906 there was a special census of religious bodies which was based upon returns received direct from the local organizations. The items covered for the different denominations in the report for 1890 were: Local organizations, communicants or members, church edifices and halls used for worship, seating capacity of church edifices, value of church property, and ministers. To these the report for 1906 added the number and value of parsonages, debt on church property, and the statistics of Sunday schools. In each report the statistics of Negro bodies were limited to organizations of exclusively Negro membership, no attempt being made to distinguish or enumerate separately Negroes who were members of white churches.

The general statistics of Negro religious bodies by denominations and by geographic divisions and states are presented in Tables 36 and 37 (pp. 204 and 206). The summary which follows gives the totals under the several headings for 1906.

Organizations	36,770
Communicants or members	3,685,097
Places of worship:	
Church edifices	35,160
Halls, etc	1,261
Seating capacity of church edifices	10,481,738
Parsonages	4,779
Value of church property:	
Church edifices	$56,636,159
Parsonages	$3,727,884
Debt on church property	$5,005,905
Sunday schools:	
Number of schools	34,681
Officers and teachers	210,148
Scholars	1,740,009

Table 1 gives the figures for 1906 and 1890 for such items as were covered by both censuses, with the increase or decrease and the corresponding per cent; also the total Negro population for the two years, that for 1906 being estimated.

Table 1 — NEGRO RELIGIOUS BODIES.

	1906	1890	Increase.	
			Number.	Per cent.
Organizations	36,770	23,462	13,308	56.7
Communicants or members	3,685,097	2,673,977	1,011,120	37.8
Places of worship:				
Church edifices	35,160	23,770	11,390	47.9
Halls, etc	1,261	1,358	[1] 97	[1] 7.1
Seating capacity of church edifices	10,481,738	6,800,035	3,681,703	54.1
Value of church edifices	$56,636,159	$26,626,448	$30,009,711	112.7
Negro population	[2] 9,446,189	7,488,676	1,957,513	26.1

[1] Decrease. [2] Estimated.

In interpreting this table it is to be remembered that in all probability the returns were not complete either in 1906 or 1890. Not infrequently great difficulty was experienced in securing returns from the local organizations; and sometimes those that were received apparently represented estimates rather than accurate enumeration. Whenever possible, minutes of conferences and associations were secured to facilitate the checking of the returns, but frequently there were marked discrepancies between the published figures and those received from the individual churches. In some cases special agents were sent to make investigation, but there was still quite a margin of doubt, although in general the figures for 1906 were more nearly complete than those for 1890.

The rate of increase under the different headings from 1890 to 1906 varied considerably. While the Negro population increased 26.1 per cent in this interval of 16 years, the number of church organizations increased 56.7 per cent; the number of communicants, 37.8 per cent; the number of church edifices,

47.9 per cent; the seating capacity, 54.1 per cent; and the value of church property, 112.7 per cent. The lesser rate of increase in membership than in organizations is explained partly by the fact (see Table 4) that the returns for the African Methodist Episcopal Zion Church showed a falling off of 165,246 in membership, due to overstatement in 1890, but an increase in other particulars.

The decrease in the number of halls, etc., used for worship is natural, indicating that with the growth of the organizations permanent buildings are taking the place of temporary or rented quarters.

GEOGRAPHIC DISTRIBUTION.

Table 2 gives the distribution, by geographic divisions, of the statistics of Negro religious bodies in 1906, together with the per cent distribution, and Table 3 gives the distribution by states, together with the rank of the states in Negro church membership.

Table 2

DIVISION.	NEGRO RELIGIOUS BODIES: 1906.				
	Number of organizations.	Communicants or members.	Church property.		Sunday-school scholars.
			Value.	Debt.	
United States	36,770	3,685,097	$56,636,159	$5,005,905	1,740,099
The North	3,049	301,067	14,188,188	2,267,069	159,922
New England	135	16,053	1,213,626	242,722	9,444
Middle Atlantic	891	118,658	7,150,336	1,342,853	68,098
East North Central	986	92,403	3,304,824	382,598	46,341
West North Central	1,037	73,953	2,519,402	298,896	36,039
The South	33,591	3,375,546	41,643,129	2,656,780	1,575,267
South Atlantic	15,250	1,741,491	21,779,621	1,692,995	808,219
East South Central	10,497	1,045,671	11,922,173	546,513	452,504
West South Central	7,844	588,384	7,941,335	417,272	314,544
The West	130	8,484	804,842	82,056	4,910
Mountain	45	3,146	284,655	27,712	1,680
Pacific	85	5,338	520,187	54,344	3,230
	PER CENT DISTRIBUTION OF NEGRO RELIGIOUS BODIES: 1906.				
United States	100.0	100.0	100.0	100.0	100.0
The North	8.3	8.2	25.1	45.3	9.2
New England	0.4	0.4	2.1	4.8	0.5
Middle Atlantic	2.4	3.2	12.6	26.8	3.9
East North Central	2.7	2.5	5.8	7.6	2.7
West North Central	2.8	2.0	4.4	6.0	2.1
The South	91.4	91.6	73.5	53.1	90.5
South Atlantic	41.5	47.3	38.5	33.8	46.4
East South Central	28.5	28.4	21.1	10.9	26.0
West South Central	21.3	16.0	14.0	8.3	18.1
The West	0.4	0.2	1.4	1.6	0.3
Mountain	0.1	0.1	0.5	0.5	0.1
Pacific	0.2	0.1	0.9	1.1	0.2

As was to be expected, the South reports the overwhelming majority, over 90 per cent, of organizations, communicants or members, and Sunday-school scholars. It is also natural that under the existent social and economic conditions the proportion of the total value of the church property in that section should be smaller, 73.5 per cent, and the proportionate amount of debt on church property smaller still, 53.1 per cent.

Table 3

STATE.	NEGRO RELIGIOUS BODIES—COMMUNICANTS OR MEMBERS.			
	1906		1890	
	Number.	Rank.	Number.	Rank.
Total	3,685,097	.....	2,673,977	.....
Georgia	507,005	1	341,433	1
Alabama	397,178	2	297,161	3
South Carolina	394,149	3	317,020	2
Mississippi	358,708	4	224,404	6
Virginia	307,374	5	238,617	5
North Carolina	283,707	6	290,755	4
Texas	227,032	7	186,038	7
Louisiana	185,918	8	108,872	9
Tennessee	172,867	9	131,015	8
Arkansas	146,319	10	106,445	10
Kentucky	116,918	11	92,768	11
Florida	105,678	12	64,337	12
Maryland	71,797	13	58,566	13
Pennsylvania	60,161	14	26,753	15
Missouri	50,074	15	42,452	14
District of Columbia	46,249	16	22,965	16
Ohio	33,667	17	19,827	17
Illinois	32,058	18	15,635	19
New York	30,482	19	17,216	18
Oklahoma [1]	29,115	20	880	33
New Jersey	28,015	21	12,720	21
Indiana	23,133	22	13,404	20
Kansas	17,273	23	9,750	22
West Virginia	14,949	24	7,160	23
Delaware	10,583	25	6,595	24
Massachusetts	9,402	26	3,638	27
California	4,564	27	3,720	26
Connecticut	4,492	28	1,624	30
Iowa	4,108	29	2,643	28
Michigan	3,235	30	3,957	25
Colorado	2,507	31	1,171	31
Rhode Island	2,114	32	1,999	29
Minnesota	1,453	33	958	32
Nebraska	1,007	34	399	34
Washington	614	35	66	39
Wisconsin	310	36	268	36
New Mexico	221	37	62	40
Arizona	208	38	155	37
Oregon	160	39	291	35
Montana	135	40	32	42
Wyoming	45	41	154	38
South Dakota	38	42	.....	.....
Utah	30	43	7	43
Maine	25	44	45	41
New Hampshire	20	45	.....	.....

[1] Oklahoma and Indian Territory combined.

The state of Georgia held first rank in communicants or members in both 1906 and 1890, while Alabama advanced from third in 1890 to second in 1906, and Mississippi from sixth in 1890 to fourth in 1906. The most notable change in rank is that of Oklahoma, which stood thirty-third in 1890 and twentieth in 1906. Naturally, the rank of the several states as regards church membership corresponds very closely to their rank in Negro population.

Six states—Idaho, Nevada, New Hampshire, North and South Dakota, and Vermont—reported no Negro church organizations in 1890, but South Dakota and New Hampshire made such report in 1906.

DENOMINATIONAL DISTRIBUTION.

Table 4 gives a comparative summary, by denominations in detail, of the principal statistics for 1906 and 1890.

Table 4

DENOMINATION.	NEGRO RELIGIOUS BODIES.									
	Number of organizations.		Number of communicants or members.		Church edifices.		Halls, etc.		Value of church property.	
	1906	1890	1906	1890	1906	1890	1906	1890	1906	1890
All denominations consisting in whole or in part of Negro organizations	36,770	23,462	3,685,097	2,673,977	35,160	26,770	1,261	1,358	$56,636,159	$26,626,448
Denominations consisting exclusively of Negro organizations	31,393	19,158	3,207,307	2,321,313	30,053	19,922	1,074	973	44,673,049	20,525,141
Baptist bodies:										
Baptists—National Baptist Convention	18,534	12,533	2,261,607	1,348,989	17,913	11,987	508	663	24,437,272	9,038,549
Colored Primitive Baptists in America[1]	797	323	35,076	18,162	501	291	44	33	296,539	135,427
United American Freewill Baptists	251	.....	14,489	.....	152	.....	8	.....	79,278	.....
Church of God and Saints of Christ	48	.....	1,823	.....	1	.....	47	.....	6,000	.....
Churches of the Living God:										
Church of the Living God (Christian Workers for Friendship)	44	.....	2,676	.....	27	.....	17	.....	23,175	.....
Church of the Living God (Apostolic Church)	15	.....	752	.....	12	.....	3	.....	25,700	.....
Church of Christ in God	9	.....	848	.....	6	.....	3	.....	9,700	.....
Evangelistic associations:										
Voluntary Missionary Society in America	3	.....	425	.....	3	.....	.....	.....	2,400	.....
Free Christian Zion Church of Christ	15	.....	1,835	.....	14	.....	1	.....	5,975	.....
Methodist bodies:										
Union American Methodist Episcopal Church	77	42	4,347	2,279	60	35	16	7	170,150	187,600
African Methodist Episcopal Church	6,647	2,481	494,777	452,725	6,538	4,124	268	31	11,303,489	6,468,280
African Union Methodist Protestant Church	69	40	5,592	3,415	71	27	1	13	183,697	54,440
African Methodist Episcopal Zion Church	2,204	1,704	184,542	349,788	2,131	1,587	78	114	4,833,207	2,714,128
Congregational Methodist Church	.....	9	.....	319	.....	5	.....	4	.....	525
Colored Methodist Episcopal Church	2,381	1,759	172,996	129,383	2,327	1,653	78	64	3,017,849	1,713,366
Reformed Zion Union Apostolic Church	45	32	3,059	2,346	43	27	1	1	37,875	15,000
Reformed Methodist Union Episcopal Church	58	.....	4,397	.....	59	.....	.....	.....	36,965	.....
Evangelist Missionary Church	.....	11	.....	951	.....	3	.....	9	.....	2,000
Presbyterian bodies:										
Colored Cumberland Presbyterian Church	196	224	18,066	12,956	195	183	1	34	203,778	195,826
Other denominations having Negro organizations	5,377	4,304	477,790	352,664	5,107	3,848	187	385	11,963,110	6,101,307
Adventist bodies:										
Advent Christian Church	2	.....	72	.....	2	.....	.....	.....	3,800	.....
Seventh-day Adventist Denomination	29	.....	562	.....	12	.....	9	.....	6,474	.....
Baptist bodies:										
Northern Baptist Convention	108	406	32,639	35,221	106	324	6	72	1,561,326	1,087,518
Southern Baptist Convention	.....	7	.....	651	.....	5	.....	2	.....	3,875
Free Baptists	197	5	10,876	271	173	3	5	2	186,130	13,300
Primitive Baptists	4	.....	102	.....	4	.....	.....	.....	2,300	.....
Two-Seed-in-the-Spirit Predestinarian Baptists	.....	15	.....	265	.....	4	.....	11	.....	930
Christians (Christian Connection)	92	63	7,545	4,989	91	54	1	7	69,505	23,500
Churches of God in North America, General Eldership of the	15	.....	329	.....	5	.....	8	.....	5,500	.....
Congregationalists	156	85	11,960	6,908	137	69	14	11	459,497	246,125
Disciples or Christians:										
Disciples of Christ	129	277	9,705	18,578	115	183	8	75	170,265	176,795
Churches of Christ	41		1,528		25		16		14,950	
Independent churches	12	.....	490	.....	12	.....	.....	.....	2,750	.....
Lutheran bodies:										
United Synod of the Evangelical Lutheran Church in the South	.....	5	.....	94	.....	3	.....	2	.....	1,750
General Council of the Evangelical Lutheran Church in North America	1	.....	15	.....	1	.....	.....	.....	5,000	.....
Evangelical Lutheran Synodical Conference of America	6	5	224	211	6	5	.....	.....	10,000	13,400
Methodist bodies:										
Methodist Episcopal Church	3,750	2,984	308,551	246,249	3,672	2,800	75	165	6,104,379	3,630,093
Methodist Protestant Church	64	54	2,612	3,183	53	50	4	4	62,651	35,445
Wesleyan Methodist Connection of America	22	.....	1,258	.....	14	.....	2	.....	21,000	.....
Independent Methodists	.....	2	.....	222	.....	2	.....	.....	.....	4,675
Moravian bodies:										
Moravian Church (Unitas Fratrum)	2	.....	351	.....	1	.....	1	.....	8,000	.....
Presbyterian bodies:										
Presbyterian Church in the United States of America	417	233	27,799	14,961	383	200	17	21	752,387	391,650
Cumberland Presbyterian Church	1	.....	50	.....	1	.....	.....	.....	1,000	.....
Presbyterian Church in the United States	44	45	1,183	1,568	38	29	.....	7	32,850	22,200
Associate Reformed Synod of the South	1	.....	18	.....	1	.....	.....	.....	200	.....
Synod of the Reformed Presbyterian Church of North America	.....	1	.....	76	.....	1	.....	.....	.....	1,500
Protestant Episcopal Church	198	49	19,098	2,977	171	53	11	2	1,773,279	192,750
Reformed bodies:										
Reformed Church in America	2	.....	59	.....	.....	.....	2	.....	.....	.....
Reformed Episcopal Church	38	37	2,252	1,723	42	36	2	1	28,287	18,401
Roman Catholic Church	36	31	38,235	14,517	36	27	2	3	678,480	237,400
United Brethren bodies:										
Church of the United Brethren in Christ	10	.....	277	.....	6	.....	4	.....	3,100	.....

[1] The organizations shown for this denomination in 1890 were returned at that census as belonging to the Primitive Baptists.

From this table it appears that in 1906 there were 17 denominations composed exclusively of Negro organizations against 11 in 1890. Of those given in the report for 1890 two—the Congregational Methodist Church (Colored) and the Evangelical Missionary Church—have disappeared, while the following eight appear for the first time in the report for 1906: United American Freewill Baptists, Church of God and Saints of Christ, Churches of the Living God (three bodies), Voluntary Missionary Society in America, Free Christian Zion Church of Christ, and Reformed Methodist Union Episcopal Church.

In 1890 the Colored Primitive Baptist churches were not treated as a distinct denomination but were included with the white associations in the same denomination; but in the above table they are classified as a separate denomination with the exception of four churches which were still reported as connected with the original Primitive Baptist body.

Of the 18 denominations which included white churches as well as Negro churches in 1890, one—the Disciples—has become two denominations; two—the Southern Baptist Convention and the United Synod of the Evangelical Lutheran Church in the South—have lost their Negro churches; the two Independent Churches of 1890 are probably included in the 12 Independent Churches of 1906; and the change in the Reformed Presbyterian Churches is probably due to confusion of names. The denominations reporting Negro churches for the first time in 1906 are: The Advent Christian Church, the Seventh Day Adventist Denomination, the General Council of the Evangelical Lutheran Church in North America, the General Eldership of the Churches of God in North America, the Wesleyan Methodist Connection, the Moravian Church, the Reformed Church in America, and the Church of the United Brethren in Christ.

Of the denominations consisting of Negro churches only, the one reporting the largest number of communicants was the National Baptist Convention, the African Methodist Episcopal Church ranking next in this respect, followed by the African Methodist Episcopal Zion Church and the Colored Methodist Episcopal Church. Of the denominations comprising both white and Negro churches, the one reporting the largest number of communicants in Negro churches was the Methodist Episcopal Church.

The six Baptist bodies (of both classes) reported 19,891 organizations, with 2,354,789 communicants and church property valued at $26,562,845; and the 10 Methodist bodies reported 15,317 organizations, with 1,182,131 communicants and church property valued at $25,771,262. These two denominational families reported together 35,208, or 95.8 per cent, of the total number of Negro organizations; 3,536,920, or 96 per cent, of the total number of communicants; and $52,334,107, or 92.4 per cent, of the total value of church property.

Among the different denominations it is to be noted that a number of Negro associations reported in 1890 by the Northern Baptist Convention were connected with the National Convention in 1906. The marked increase in the number reported by the Free Baptists was doubtless due to better returns in 1906, while the falling off in the numbers reported by the Disciples of Christ may have been occasioned by the changes attendant upon the separation between the Disciples of Christ and the Churches of Christ. Among the denominations including both Negro and white churches the most significant figures, aside from those already noted, are those for the Roman Catholic, Congregational, Presbyterian, and Protestant Episcopal bodies.

Table 5 shows, under each principal heading for 1906, the distribution of Negro religious bodies, by classes and by single denominations, for which at least 10,000 communicants or members were reported in 1906, the smaller denominations in each case being grouped under the heading "Other denominations." Table 6 gives the per cent distribution of these statistics for 1906 and so far as available for 1890.

That the strength of the Negro churches is found in those denominations which are exclusively Negro in their membership is evident from these tables. They report, for 1906, 85.4 per cent of the organizations; 87 per cent of the membership; 83.2 per cent of the scholars in Sunday schools; 78.9 per cent of the value of church property; 74.5 per cent of the total amount of debt on church property; and 67 per cent of the value of parsonages. That a relatively larger proportion of the value of property and of debt should belong to the denominations only partly Negro in their membership is doubtless due to the fact that their organizations are mostly in the Northern states, where their church buildings are of better type and parsonages more common. The exclusively Negro bodies are also growing at a more rapid rate than the others. Thus while in 1890 they had 81.7 per cent of the organizations, against 18.3 for the other class, in 1906 they reported 85.4 per cent, while the part Negro bodies had dropped to 14.6 per cent. In somewhat varying degree the same situation is manifest in regard to the totals of other items. In individual denominations, however, there are a number of variations. Thus the National Baptist Convention dropped from 53.4 per cent to 50.4 per cent in organizations, but advanced from 50.4 per cent to 61.4 per cent in membership and from 33.9 per cent to 43.1 per cent in value of church property. The Northern Convention shows a decrease under each heading. This is undoubtedly due, in part at least, to the fact already noted, that some Baptist associations of exclusively Negro membership were reported by the Northern Convention in 1890, but by the National Convention in 1906.

The African Methodist bodies, in general, show a somewhat lower percentage in 1906 than in 1890, due undoubtedly to more accurate returns in 1906, special efforts having been made, especially in the African Methodist Episcopal Church and the Colored Methodist Episcopal Church, to learn the exact situation as a basis for future comparisons. The Presbyterian and Congregational Churches show a slightly increased percentage in organizations and members, but a slightly decreased percentage in value of property, while the Protestant Episcopal Church shows an increase under each heading, that in value of property being especially notable. The percentages for the Roman Catholic Church are the same for number of organizations, but show a considerable increase in the percentage of communicants or members and a less increase in the percentage of church property.

In general, these two tables indicate that a better basis has been reached for statistical presentation, and that the next report will furnish more satisfactory evidence of the real situation as compared with previous reports.

Table 5

DENOMINATION.	NEGRO RELIGIOUS BODIES: 1906.					
	Number of organizations.	Number of communicants or members.	Value of church property.	Debt on church property.	Value of parsonages.	Number of Sunday-school scholars.
Total	36,770	3,685,097	$56,636,159	$5,005,905	$3,727,884	1,740,099
Denominations exclusively Negro, total	31,393	3,207,307	44,673,049	3,731,703	2,496,244	1,448,564
Baptists—National Baptist Convention	18,534	2,261,607	24,437,272	1,757,190	617,241	924,665
African Methodist Episcopal Church	6,647	494,777	11,303,489	1,191,921	1,255,246	292,689
African Methodist Episcopal Zion Church	2,204	184,542	4,833,207	474,269	350,690	107,692
Colored Methodist Episcopal Church	2,381	172,996	3,017,849	215,111	237,547	92,457
Colored Primitive Baptists in America	797	35,076	296,539	6,968	10,095	6,224
Colored Cumberland Presbyterian Church	196	18,066	203,778	10,407	5,825	6,952
United American Freewill Baptists	251	14,489	79,278	3,485	1,475	3,307
Other denominations	383	25,754	501,637	72,352	18,125	14,578
Other denominations having Negro organizations, total	5,377	477,790	11,963,110	1,274,202	1,231,640	291,535
Methodist Episcopal Church	3,750	308,551	6,104,379	611,166	777,715	204,810
Baptists—Northern Baptist Convention	108	32,639	1,561,326	356,993	35,500	12,827
Presbyterian Church in the United States of America	417	27,799	752,387	39,208	66,430	24,904
Protestant Episcopal Church	198	19,098	1,773,279	113,246	164,950	13,779
Congregationalists	156	11,960	459,497	32,106	46,125	10,339
Disciples or Christians	170	11,233	185,215	18,029	1,950	4,916
Free Baptists	197	10,876	186,130	16,227	13,100	5,732
Other Protestant denominations	345	17,399	262,417	11,577	16,470	11,077
Roman Catholic Church	36	38,235	678,480	75,650	109,400	3,151

Table 6

DENOMINATION.	NEGRO RELIGIOUS BODIES—PER CENT DISTRIBUTION.								
	Organizations.		Communicants or members.		Value of church property.		Debt, 1906.	Value of parsonages, 1906.	Sunday-school scholars, 1906.
	1906	1890	1906	1890	1906	1890			
Total	100.0	100.0	100.0	100.0	100.0	100.0	100.0	100.0	100.0
Denominations exclusively Negro, total	85.4	81.7	87.0	86.8	78.9	77.1	74.5	67.0	83.2
Baptists—National Baptist Convention	50.4	53.4	61.4	50.4	43.1	33.9	35.1	16.6	53.1
African Methodist Episcopal Church	18.1	10.6	13.4	16.9	20.0	24.3	23.8	33.7	16.8
African Methodist Episcopal Zion Church	6.0	7.3	5.0	13.1	8.5	10.2	9.5	9.4	6.2
Colored Methodist Episcopal Church	6.5	7.5	4.7	4.8	5.3	6.4	4.3	6.4	5.3
Colored Primitive Baptists in America	2.2	1.4	0.9	0.7	0.5	0.5	0.1	0.3	0.4
Colored Cumberland Presbyterian Church	0.5	1.0	0.5	0.5	0.4	0.7	0.2	0.2	0.4
United American Freewill Baptists	0.7	.....	0.4	.....	0.1	.....	0.1	(1)	0.2
Other denominations	1.0	0.6	0.7	0.4	0.9	1.0	1.4	0.5	0.8
Other denominations having Negro organizations, total	14.6	18.3	13.0	13.2	21.1	22.9	25.5	33.0	16.8
Methodist Episcopal Church	10.2	12.7	8.4	9.2	10.8	13.6	12.2	20.9	11.8
Baptists—Northern Baptist Convention	0.3	1.7	0.9	1.3	2.8	4.1	7.1	1.0	0.7
Presbyterian Church in the United States of America	1.1	1.0	0.8	0.6	1.3	1.5	0.8	1.8	1.4
Protestant Episcopal Church	0.5	0.2	0.5	0.1	3.1	0.7	2.3	4.4	0.8
Congregationalists	0.4	0.4	0.3	0.3	0.8	0.9	0.6	1.2	0.6
Disciples or Christians	0.5	1.2	0.3	0.7	0.3	0.7	0.4	0.1	0.3
Free Baptists	0.5	(1)	0.3	(1)	0.3	(1)	0.3	0.4	0.3
Other Protestant denominations	0.9	1.0	0.5	0.5	0.5	0.5	0.2	0.4	0.6
Roman Catholic Church	0.1	0.1	1.0	0.5	1.2	0.9	1.5	2.9	0.2

[1] Less than one-tenth of 1 per cent.

Of the total number of organizations reported, 34,648, or 94.2 per cent, made returns showing the sex of communicants or members, and the number thus reported, 3,527,660, was 95.7 per cent of the total membership. Of this number, 1,324,123, or 37.5 per cent, were males and 2,203,537, or 62.5 per cent, were females. As compared with the figures for all religious bodies, white and Negro, which show 43.1 per cent males and 56.9 per cent females, they indicate a greater preponderance of females in the Negro bodies. This is explained partly by the fact that the Roman Catholics among whom the proportion of males is rela-

tively large (49.3 per cent) constituted over 36 per cent of the total church membership reported by the census in 1906 but only 1 per cent of the Negro church membership. In the total Protestant church membership the percentage of females is 60.3, or only slightly lower than for the membership of the Negro churches alone.

The single denominations showing the largest proportion of males are: The Roman Catholic Church, 47.5 per cent; the Colored Cumberland Presbyterian Church, 46.5 per cent; and the United American Freewill Baptist Church, 43.9 per cent. The denominations showing the smallest proportion of males are: The Protestant Episcopal Church, 35.2 per cent; the Colored Primitive Baptists in America, 35.7 per cent; and the Northern Baptist Convention, 35.9 per cent.

No attempt was made in the report for 1890 to give the sex of members. The following table therefore gives figures for 1906 alone:

Table 7 — NEGRO RELIGIOUS BODIES: 1906.

DENOMINATION.	Total membership.	Membership reported by sex.					
		Organizations reporting sex.	Total.	Male.		Female.	
				Number.	Per cent.	Number.	Per cent.
Total	3,685,097	34,648	3,527,660	1,324,123	37.5	2,203,537	62.5
Denominations exclusively Negro, total	3,207,307	30,010	3,102,310	1,160,063	37.4	1,942,247	62.6
Baptists—National Baptist Convention	2,261,607	18,034	2,201,549	822,162	37.3	1,379,387	62.7
African Methodist Episcopal Church	494,777	6,486	481,997	177,837	36.9	304,160	63.1
African Methodist Episcopal Zion Church	184,542	2,156	180,501	67,096	37.2	113,405	62.8
Colored Methodist Episcopal Church	172,996	2,309	169,252	64,988	38.4	104,264	61.6
Colored Primitive Baptists in America	35,076	325	17,779	6,341	35.7	11,438	64.3
Colored Cumberland Presbyterian Church	18,066	196	18,066	8,405	46.5	9,661	53.5
United American Freewill Baptists	14,489	135	7,835	3,438	43.9	4,397	56.1
Other denominations	25,754	369	25,331	9,796	38.7	15,535	61.3
Other denominations having Negro organizations, total	477,790	4,638	425,350	164,060	38.6	261,290	61.4
Methodist Episcopal Church	308,551	3,183	271,821	102,740	37.8	169,081	62.2
Baptists—Northern Baptist Convention	32,639	98	29,802	10,694	35.9	19,108	64.1
Presbyterian Church in the United States of America	27,799	356	23,898	8,935	37.4	14,963	62.6
Protestant Episcopal Church	19,098	151	15,487	5,446	35.2	10,041	64.8
Congregationalists	11,960	155	11,952	4,613	38.6	7,339	61.4
Disciples or Christians	11,233	168	11,179	4,414	39.5	6,765	60.5
Free Baptists	10,876	175	8,951	3,397	38.0	5,554	62.0
Other Protestant denominations	17,399	319	16,830	6,983	41.5	9,847	58.5
Roman Catholic Church	38,235	33	35,430	16,838	47.5	18,592	52.5

The statistics for Sunday schools were obtained for the first time in 1906, and the following table is accordingly limited to that year.

Table 8 — NEGRO RELIGIOUS BODIES: 1906.

DENOMINATION.	Total number of organizations reported.	Sunday schools.			
		Number of organizations reporting.	Number of schools.	Number of officers and teachers.	Number of scholars.
Total	36,770	33,538	34,681	210,148	1,740,099
Denominations exclusively Negro, total	31,393	28,562	29,380	174,494	1,448,564
Baptists—National Baptist Convention	18,534	17,478	17,910	100,069	924,665
African Methodist Episcopal Church	6,647	6,056	6,285	41,941	292,689
African Methodist Episcopal Zion Church	2,204	2,060	2,092	16,245	107,692
Colored Methodist Episcopal Church	2,381	2,207	2,328	12,375	92,457
Colored Primitive Baptists in America	797	166	166	911	6,224
Colored Cumberland Presbyterian Church	196	192	192	933	6,952
United American Freewill Baptists	251	100	100	382	3,307
Other denominations	383	303	307	1,638	14,578
Other denominations having Negro organizations, total	5,377	4,976	5,301	35,654	291,535
Methodist Episcopal Church	3,750	3,522	3,745	26,044	204,810
Baptists—Northern Baptist Convention	108	102	106	1,382	12,827
Presbyterian Church in the United States of America	417	405	433	2,791	24,904
Protestant Episcopal Church	198	180	188	1,189	13,779
Congregationalists	156	150	174	1,056	10,339
Disciples or Christians	170	134	141	712	4,916
Free Baptists	197	168	177	868	5,732
Other Protestant denominations	345	285	304	1,392	11,077
Roman Catholic Church	36	30	33	220	3,151

The most significant fact in regard to the Sunday schools reported by Negro churches is the exceptionally large proportion of organizations reporting them. Whereas the percentage of all church organizations in the United States reporting Sunday schools was only 79 per cent, 91.2 per cent of the entire number of Negro organizations made such report. The two classes of denominations are nearly even, the rate for the exclusively Negro bodies being a little lower than that for Negro organizations in other bodies. Among the single denominations those showing the highest percentages of Sunday schools, as compared with the total number of organizations, are the Colored Cumberland Presbyterian Church, with 98 per cent, and the Presbyterian Church in the United States of America, with 97.1 per cent. The denominations showing the lowest percentages, as compared with the total number of organizations, are the Colored Primitive Baptists in America, with 20.8 per cent, and the United American Freewill Baptists, with 39.9 per cent, the low percentages for these two bodies probably being due, in part at least, to incomplete returns.

Of the total number of Sunday schools reported, the National Baptist Convention reported 17,910, or 51.6 per cent, a little more than one-half; the African Methodist Episcopal Church, 18.1 per cent; the Methodist Episcopal Church, 10.8 per cent; the Colored Metho-

dist Episcopal Church, 6.7 per cent; and the African Methodist Episcopal Zion Church, 6 per cent; these five bodies reporting 32,360 Sunday schools, or 93.3 per cent of the total number reported by Negro organizations. Very nearly the same ratios hold good in regard to the number of Sunday school officers and teachers and the number of scholars.

NEGRO MINISTERS.

The table following shows, for each of the denominations made up wholly of Negro communicants, the number of ministers and the number of organizations reported in 1906.

Table 9

DENOMINATION.	Negro organizations in 1906.	Negro ministers in 1906.
Total number	31,393	31,624
Baptists—National Baptist Convention	18,534	17,117
African Methodist Episcopal Church	6,647	6,200
African Methodist Episcopal Zion Church	2,204	3,082
Colored Methodist Episcopal Church	2,381	2,671
Colored Primitive Baptists in America	797	1,480
Colored Cumberland Presbyterian Church	196	375
United American Freewill Baptists	251	136
Other bodies:		
Church of God and Saints of Christ	48	75
Churches of the Living God—three bodies	68	101
Voluntary Missionary Society in America	3	11
Free Christian Zion Church of Christ	15	20
Union American Methodist Episcopal Church	77	64
African Union Methodist Protestant Church	69	187
Reformed Zion Union Apostolic Church	45	33
Reformed Methodist Union Episcopal Church	58	72

GENERAL TABLES

STATISTICS OF POPULATION.

TABLE 1.—NEGRO POPULATION, WITH DECENNIAL INCREASE, PER CENT NEGRO, AND RANK, BY DIVISIONS AND STATES: 1880–1910.

[A minus sign (−) denotes decrease.]

DIVISION AND STATE.	NEGRO POPULATION.				RANK IN NEGRO POPULATION.				DECENNIAL INCREASE.						PER CENT NEGRO IN TOTAL POPULATION.			
									1900–1910		1890–1900		1880–1890					
	1910	1900	1890	1880	1910	1900	1890	1880	Number.	Per cent.	Number.	Per cent.	Number.	Per cent.	1910	1900	1890	1880
UNITED STATES	9,827,763	8,833,994	7,488,676	6,580,793	.....	.....	.....	.....	993,769	11.2	1,345,318	18.0	889,247	13.5	10.7	11.6	11.9	13.1
GEOGRAPHIC DIVISIONS:																		
New England	66,306	59,099	44,580	39,929	7	7	7	7	7,207	12.2	14,519	32.6	4,655	11.7	1.0	1.1	0.9	1.0
Middle Atlantic	417,870	325,921	225,326	189,492	4	4	4	5	91,949	28.2	100,595	44.6	35,834	18.9	2.2	2.1	1.8	1.8
East North Central	300,836	257,842	207,023	183,298	5	5	6	6	42,994	16.7	50,819	24.5	23,725	12.9	1.6	1.6	1.5	1.6
West North Central	242,662	237,909	224,080	202,323	6	6	5	4	4,753	2.0	13,820	6.2	21,766	10.8	2.1	2.3	2.5	3.3
South Atlantic	4,112,488	3,729,017	3,262,690	2,941,202	1	1	1	1	383,471	10.3	466,327	14.3	321,488	10.9	33.7	35.7	36.8	38.7
East South Central	2,652,513	2,499,886	2,119,797	1,924,996	2	2	2	2	152,627	6.1	380,089	17.9	194,801	10.1	31.5	33.1	33.0	34.5
West South Central	1,984,426	1,694,066	1,378,090	1,087,705	3	3	3	3	290,360	17.1	315,976	22.9	271,749	25.0	22.6	25.9	29.1	32.6
Mountain	21,467	15,590	12,971	5,022	9	8	9	9	5,877	37.7	2,619	20.2	7,949	158.3	0.8	0.9	1.1	0.8
Pacific	29,195	14,664	14,110	6,830	8	9	8	8	14,531	99.1	554	3.9	7,280	106.6	0.7	0.6	0.7	0.6
NEW ENGLAND:																		
Maine	1,363	1,319	1,190	1,451	43	40	40	35	44	3.3	129	10.8	−261	−18.0	0.2	0.2	0.2	0.2
New Hampshire	564	662	614	685	48	45	44	38	−98	−14.8	48	7.8	−71	−10.4	0.1	0.2	0.2	0.2
Vermont	1,621	826	937	1,057	41	43	42	36	795	96.2	−111	−11.8	−120	−11.4	0.5	0.2	0.3	0.3
Massachusetts	38,055	31,974	22,144	18,697	25	25	25	25	6,081	19.0	9,830	44.4	3,447	18.4	1.1	1.1	1.0	1.0
Rhode Island	9,529	9,092	7,393	6,488	32	31	32	29	437	4.8	1,699	23.0	905	13.9	1.8	2.1	2.1	2.3
Connecticut	15,174	15,226	12,302	11,547	29	28	28	27	−52	−0.3	2,924	23.8	755	6.5	1.4	1.7	1.6	1.9
MIDDLE ATLANTIC:																		
New York	134,191	99,232	70,092	65,104	17	16	18	17	34,959	35.2	29,140	41.6	4,988	7.7	1.5	1.4	1.2	1.3
New Jersey	89,760	69,844	47,638	38,853	21	20	21	22	19,916	28.5	22,206	46.6	8,785	22.6	3.5	3.7	3.3	3.4
Pennsylvania	193,919	156,845	107,596	85,535	14	15	15	15	37,074	23.6	49,249	45.8	22,061	25.8	2.5	2.5	2.0	2.0
EAST NORTH CENTRAL:																		
Ohio	111,452	96,901	87,113	79,900	18	17	16	16	14,551	15.0	9,788	11.2	7,213	9.0	2.3	2.3	2.4	2.5
Indiana	60,320	57,505	45,215	39,228	23	21	22	21	2,815	4.9	12,290	27.2	5,987	15.3	2.2	2.3	2.1	2.0
Illinois	109,049	85,078	57,028	46,368	19	19	19	19	23,971	28.2	28,050	49.2	10,660	23.0	1.9	1.8	1.5	1.5
Michigan	17,115	15,816	15,223	15,100	28	27	27	26	1,299	8.2	593	3.9	123	0.8	0.6	0.7	0.7	0.9
Wisconsin	2,900	2,542	2,444	2,702	36	35	35	31	358	14.1	98	4.0	−258	−9.5	0.1	0.1	0.1	0.2
WEST NORTH CENTRAL:																		
Minnesota	7,084	4,959	3,683	1,564	34	34	34	34	2,125	42.9	1,276	34.6	2,119	135.5	0.3	0.3	0.3	0.2
Iowa	14,973	12,693	10,685	9,516	30	29	30	28	2,280	18.0	2,008	18.8	1,169	12.3	0.7	0.6	0.6	0.6
Missouri	157,452	161,234	150,184	145,350	15	14	14	13	−3,782	−2.3	11,050	7.4	4,834	3.3	4.8	5.2	5.6	6.7
North Dakota	617	286	373	113	47	48	47	47	331	115.7	−87	−23.3	260	230.1	0.1	0.1	0.2	0.3
South Dakota	817	465	541	288	45	46	46	44	352	75.7	−76	−14.0	253	87.8	0.1	0.1	0.2	0.3
Nebraska	7,689	6,269	8,913	2,385	33	33	31	33	1,420	22.7	−2,644	−29.7	6,528	273.7	0.6	0.6	0.8	0.5
Kansas	54,030	52,003	49,710	43,107	24	23	20	20	2,027	3.9	2,293	4.6	6,603	15.3	3.2	3.5	3.5	4.3
SOUTH ATLANTIC:																		
Delaware	31,181	30,697	28,386	26,442	26	26	24	23	484	1.6	2,311	8.1	1,944	7.4	15.4	16.6	16.8	18.0
Maryland	232,250	235,064	215,657	210,230	13	12	12	12	−2,814	−1.2	19,407	9.0	5,427	2.6	17.9	19.8	20.7	22.5
District of Columbia	94,446	86,702	75,572	59,596	20	18	17	18	7,744	8.9	11,130	14.7	15,976	26.8	28.5	31.1	32.8	33.6
Virginia	671,096	660,722	635,438	631,616	8	5	5	3	10,370	1.6	25,284	4.0	3,822	0.6	32.6	35.6	38.4	41.8
West Virginia	64,173	43,499	32,690	25,886	22	24	23	24	20,674	47.5	10,809	33.1	6,804	26.3	5.3	4.5	4.3	4.2
North Carolina	698,843	624,469	561,018	531,277	6	7	7	6	73,374	11.7	63,451	11.3	29,741	5.6	31.6	33.0	34.7	38.0
South Carolina	835,843	782,321	688,934	604,332	4	4	3	4	53,522	6.8	93,387	13.6	84,602	14.0	55.2	58.4	59.8	60.7
Georgia	1,176,987	1,034,813	858,815	725,133	1	1	1	1	142,174	13.7	175,998	20.5	133,682	18.4	45.1	46.7	46.7	47.0
Florida	308,669	230,730	166,180	126,690	11	13	13	14	77,939	33.8	64,550	38.8	39,490	31.2	41.0	43.7	42.5	47.0
EAST SOUTH CENTRAL:																		
Kentucky	261,656	284,706	268,071	271,451	12	11	11	10	−23,050	−8.1	16,635	6.2	−3,380	−1.2	11.4	13.3	14.4	16.5
Tennessee	473,088	480,243	430,678	403,151	9	9	9	8	−7,155	−1.5	49,565	11.5	27,527	6.8	21.7	23.8	24.4	26.1
Alabama	908,282	827,307	678,489	600,103	3	3	4	5	80,975	9.8	148,818	21.9	78,386	13.1	42.5	45.2	44.8	47.5
Mississippi	1,009,487	907,630	742,559	650,291	2	2	2	2	101,857	11.2	165,071	22.2	92,268	14.2	56.2	58.5	57.6	57.5
WEST SOUTH CENTRAL:																		
Arkansas	442,891	366,856	309,117	210,666	10	10	10	11	76,035	20.7	57,739	18.7	98,451	46.7	28.1	28.0	27.4	26.3
Louisiana	713,874	650,804	559,193	483,655	5	6	6	7	63,070	9.7	91,611	16.4	75,538	15.6	43.1	47.1	50.0	51.5
Oklahoma [1]	137,612	55,684	21,609	.....	16	22	26	.....	81,928	147.1	34,075	157.7	2,973	.....	8.3	7.0	8.4	.....
Texas	690,049	620,722	488,171	393,384	7	8	8	9	69,327	11.2	132,551	27.2	94,787	24.1	17.7	20.4	21.8	24.7
MOUNTAIN:																		
Montana	1,834	1,523	1,490	346	39	39	38	41	311	20.4	33	2.2	1,144	330.6	0.5	0.6	1.0	0.9
Idaho	651	293	201	53	46	47	49	48	358	122.2	92	45.8	148	.....	0.2	0.2	0.2	0.2
Wyoming	2,235	940	922	298	37	42	43	43	1,295	137.8	18	2.0	624	209.4	1.5	1.0	1.5	1.4
Colorado	11,453	8,570	6,215	2,435	31	32	33	32	2,883	33.6	2,355	37.9	3,780	155.2	1.4	1.6	1.5	1.3
New Mexico	1,628	1,610	1,956	1,015	40	38	36	37	18	1.1	−346	−17.7	941	92.7	0.5	0.8	1.2	0.8
Arizona	2,009	1,848	1,357	155	38	37	39	46	161	8.7	491	36.2	1,202	775.5	1.0	1.5	1.5	0.4
Utah	1,144	672	588	232	44	44	45	45	472	70.2	84	14.3	356	153.4	0.3	0.2	0.3	0.2
Nevada	513	134	242	488	49	49	48	39	379	282.8	−108	−44.6	−246	−50.4	0.6	0.3	0.5	0.8
PACIFIC:																		
Washington	6,058	2,514	1,602	325	35	36	37	42	3,544	141.0	912	56.9	1,277	392.9	0.5	0.5	0.4	0.4
Oregon	1,492	1,105	1,186	487	42	41	41	40	387	35.0	−81	−6.8	699	143.5	0.2	0.3	0.4	0.3
California	21,645	11,045	11,322	6,018	27	30	29	30	10,600	96.0	−277	−2.4	5,304	88.1	0.9	0.7	0.9	0.7

[1] Includes population of Indian Territory for 1900 and 1890.

TABLE 2.—NEGRO POPULATION, BY DIVISIONS AND STATES: 1790–1910.

DIVISION AND STATE.	1910	1900	1890	1880	1870	1860	1850	1840	1830	1820	1810	1800	1790
UNITED STATES	9,827,763	8,833,994	7,488,676	6,580,793	4,880,009	4,441,830	3,638,808	2,873,648	2,328,642	1,771,656	1,377,808	1,002,037	757,208
GEOGRAPHIC DIVISIONS:													
New England	66,306	59,099	44,580	39,925	31,705	24,711	23,021	22,657	21,379	20,927	19,906	18,652	16,987
Middle Atlantic	417,870	325,921	225,326	189,492	148,033	131,290	126,741	119,667	103,835	89,797	82,331	64,414	50,437
East North Central	300,836	257,842	207,023	183,298	130,497	63,699	45,195	29,345	15,883	7,691	3,454	635	.....
West North Central	242,662	237,909	224,089	202,323	142,583	120,540	90,412	60,002	25,660	10,569	3,618	.....	.....
South Atlantic	4,112,488	3,729,017	3,262,690	2,941,202	2,216,705	2,058,198	1,860,871	1,597,317	1,529,283	1,273,399	1,080,800	859,690	673,462
East South Central	2,652,513	2,499,886	2,119,797	1,924,996	1,464,252	1,394,360	1,122,790	830,306	501,587	288,057	145,454	58,646	16,322
West South Central	1,984,426	1,694,066	1,378,090	1,087,705	739,854	644,553	368,537	214,354	131,015	81,216	42,245	.....	.....
Mountain	21,467	15,590	12,971	5,022	1,555	235	72	.....	.....	.....	.....	.....	.....
Pacific	29,195	14,664	14,110	6,830	4,825	4,244	1,169	.....	.....	.....	.....	.....	.....
NEW ENGLAND:													
Maine	1,363	1,319	1,190	1,451	1,606	1,327	1,356	1,355	1,192	929	969	818	538
New Hampshire	564	662	614	685	580	494	520	538	607	786	970	860	788
Vermont	1,621	826	937	1,057	924	709	718	730	881	903	750	557	271
Massachusetts	38,055	31,974	22,144	18,697	13,947	9,602	9,064	8,669	7,049	6,740	6,737	6,452	5,463
Rhode Island	9,529	9,092	7,393	6,488	4,980	3,952	3,670	3,243	3,578	3,602	3,717	3,684	4,355
Connecticut	15,174	15,226	12,302	11,547	9,668	8,627	7,693	8,122	8,072	7,967	6,763	6,281	5,572
MIDDLE ATLANTIC:													
New York	134,191	99,232	70,092	65,104	52,081	49,005	49,069	50,031	44,945	39,367	40,350	31,320	25,978
New Jersey	89,760	69,844	47,638	38,853	30,658	25,336	24,046	21,718	20,557	20,017	18,694	16,824	14,185
Pennsylvania	193,919	156,845	107,596	85,535	65,294	56,949	53,626	47,918	38,333	30,413	23,287	16,270	10,274
EAST NORTH CENTRAL:													
Ohio	111,452	96,901	87,113	79,900	63,213	36,673	25,279	17,345	9,574	4,723	1,899	337	.....
Indiana	60,320	57,505	45,215	39,228	24,560	11,428	11,262	7,168	3,632	1,420	630	298	.....
Illinois	109,049	85,078	57,028	46,368	28,762	7,628	5,436	3,929	2,384	1,374	781	.....	.....
Michigan	17,115	15,816	15,223	15,100	11,849	6,799	2,583	707	293	174	144	.....	.....
Wisconsin	2,900	2,542	2,444	2,702	2,113	1,171	635	196	.....	.....	.....	.....	.....
WEST NORTH CENTRAL:													
Minnesota	7,084	4,959	3,683	1,564	759	259	39	.....	.....	.....	.....	.....	.....
Iowa	14,973	12,693	10,685	9,516	5,762	1,069	333	188	.....	.....	.....	.....	.....
Missouri	157,452	161,234	150,184	145,350	118,071	118,503	90,040	59,814	25,660	10,569	3,618	.....	.....
North Dakota	617	286	373	401	94	.....	.....	.....	.....	.....	.....	.....	.....
South Dakota	817	465	541										
Nebraska	7,689	6,269	8,913	2,385	789	82	.....	.....	.....	.....	.....	.....	.....
Kansas	54,030	52,003	49,710	43,107	17,108	627	.....	.....	.....	.....	.....	.....	.....
SOUTH ATLANTIC:													
Delaware	31,181	30,697	28,386	26,442	22,794	21,627	20,363	19,524	19,147	17,467	17,313	14,421	12,786
Maryland	232,250	235,064	215,657	210,230	175,391	171,131	165,091	151,815	155,932	147,127	145,429	125,222	111,079
District of Columbia	94,446	86,702	75,572	59,596	43,404	14,316	13,746	13,055	12,271	10,425	7,944	4,027	.....
Virginia	671,096	660,722	635,438	631,616	512,841	548,907	526,861	498,829	517,105	462,031	423,086	365,920	305,493
West Virginia	64,173	43,499	32,690	25,886	17,980	.....	.....	.....	.....	.....	.....	.....	.....
North Carolina	697,843	624,469	561,018	531,277	391,650	361,522	316,011	268,549	265,144	219,629	179,090	140,339	105,547
South Carolina	835,843	782,321	688,934	604,332	415,814	412,320	393,944	335,314	323,322	265,301	200,919	149,336	108,895
Georgia	1,176,987	1,034,813	858,815	725,133	545,142	465,698	384,613	283,697	220,017	151,419	107,019	60,425	29,662
Florida	308,669	230,730	166,180	126,690	91,689	62,677	40,242	26,534	16,345	.....	.....	.....	.....
EAST SOUTH CENTRAL:													
Kentucky	261,656	284,706	268,071	271,451	222,210	236,167	220,992	189,575	170,130	129,491	82,274	41,082	12,544
Tennessee	473,088	480,243	430,678	403,151	322,331	283,019	245,881	188,583	146,158	82,844	45,852	13,893	3,778
Alabama	908,282	827,307	678,489	600,103	475,510	437,770	345,109	255,571	119,121	42,450	.....	.....	.....
Mississippi	1,009,487	907,630	742,559	650,291	444,201	437,404	310,808	196,577	66,178	33,272	17,328	3,671	.....
WEST SOUTH CENTRAL:													
Arkansas	442,891	366,856	309,117	210,666	122,169	111,259	47,708	20,400	4,717	1,676	.....	.....	.....
Louisiana	713,874	650,804	559,193	483,655	364,210	350,373	262,271	193,954	126,298	79,540	42,245	.....	.....
Oklahoma	137,612	55,684	21,609	.....	.....	.....	.....	.....	.....	.....	.....	.....	.....
Texas	690,049	620,722	488,171	393,384	253,475	182,921	58,558	.....	.....	.....	.....	.....	.....
MOUNTAIN:													
Montana	1,834	1,523	1,490	346	183	.....	.....	.....	.....	.....	.....	.....	.....
Idaho	651	293	201	53	60	.....	.....	.....	.....	.....	.....	.....	.....
Wyoming	2,235	940	922	298	183	.....	.....	.....	.....	.....	.....	.....	.....
Colorado	11,453	8,570	6,215	2,435	456	46	.....	.....	.....	.....	.....	.....	.....
New Mexico	1,628	1,610	1,956	1,015	172	85	22	.....	.....	.....	.....	.....	.....
Arizona	2,009	1,848	1,357	155	26	.....	.....	.....	.....	.....	.....	.....	.....
Utah	1,144	672	588	232	118	59	50	.....	.....	.....	.....	.....	.....
Nevada	513	134	242	488	357	45	.....	.....	.....	.....	.....	.....	.....
PACIFIC:													
Washington	6,058	2,514	1,602	325	207	30	.....	.....	.....	.....	.....	.....	.....
Oregon	1,492	1,105	1,186	487	346	128	207	.....	.....	.....	.....	.....	.....
California	21,645	11,045	11,322	6,018	4,272	4,086	962	.....	.....	.....	.....	.....	.....

TABLE 3.—NEGROES IN URBAN AND RURAL COMMUNITIES, BY DIVISIONS AND STATES: 1910, 1900, AND 1890.

[Urban includes population living in places of 2,500 or more inhabitants; rural includes all other.]

DIVISION AND STATE.	NEGRO POPULATION.												PER CENT NEGRO.					
	Urban.			Rural.			Per cent.						In total urban population.			In total rural population.		
							Urban.			Rural.								
	1910	1900	1890	1910	1900	1890	1910	1900	1890	1910	1900	1890	1910	1900	1890	1910	1900	1890
UNITED STATES	2,689,229	2,005,972	1,481,142	7,138,534	6,828,022	6,007,534	27.4	22.7	19.8	72.6	77.3	80.2	6.3	6.5	6.5	14.5	15.1	14.9
GEOGRAPHIC DIVISIONS:																		
New England	60,877	53,530	39,567	5,429	5,569	5,013	91.8	90.6	88.8	8.2	9.4	11.2	1.1	1.2	1.1	0.5	0.5	0.4
Middle Atlantic	339,246	247,769	153,346	78,624	78,152	71,980	81.2	76.0	68.1	18.8	24.0	31.9	2.5	2.5	2.1	1.4	1.5	1.3
East North Central	230,542	180,121	124,213	70,294	77,721	82,810	76.6	69.9	60.0	23.4	30.1	40.0	2.4	2.5	2.4	0.8	0.9	1.0
West North Central	164,301	139,363	116,145	78,361	98,546	107,944	67.7	58.6	51.8	32.3	41.4	48.2	4.2	4.7	5.0	1.0	1.3	1.6
South Atlantic	909,520	696,372	566,519	3,202,968	3,032,645	2,696,171	22.1	18.7	17.4	77.9	81.3	82.6	29.4	31.2	32.8	35.2	36.9	37.8
East South Central	509,097	386,268	273,971	2,143,416	2,113,618	1,845,826	19.2	15.5	12.9	80.8	84.5	87.1	32.3	34.2	33.5	31.4	32.9	32.9
West South Central	435,838	282,156	192,745	1,548,588	1,411,910	1,185,345	22.0	16.7	14.0	78.0	83.3	86.0	22.3	26.7	26.9	22.7	25.8	29.4
Mountain	15,446	9,834	6,733	6,021	5,756	6,238	72.0	63.1	51.9	28.0	36.9	48.1	1.6	1.8	1.9	0.4	0.5	0.7
Pacific	24,362	10,559	7,903	4,833	4,105	6,207	83.4	72.0	56.0	16.6	28.0	44.0	1.0	0.9	1.0	0.3	0.3	0.6
NEW ENGLAND:																		
Maine	924	918	792	439	401	398	67.8	69.6	66.6	32.2	30.4	33.4	0.2	0.3	0.3	0.1	0.1	0.1
New Hampshire	356	419	300	208	243	314	63.1	63.3	48.9	36.9	36.7	51.1	0.1	0.2	0.2	0.1	0.1	0.2
Vermont	1,341	444	460	280	382	477	82.7	53.8	49.1	17.3	46.2	50.9	0.8	0.3	0.4	0.1	0.2	0.2
Massachusetts	35,243	29,867	20,427	2,812	2,107	1,717	92.6	93.4	92.2	7.4	6.6	7.8	1.1	1.2	1.0	1.2	0.9	0.7
Rhode Island	9,055	8,423	7,014	474	669	379	95.0	92.6	94.9	5.0	7.4	5.1	1.7	2.1	2.1	2.6	3.2	2.0
Connecticut	13,958	13,459	10,574	1,216	1,767	1,728	92.0	88.4	86.0	8.0	11.6	14.0	1.4	1.7	1.7	1.1	1.5	1.4
MIDDLE ATLANTIC:																		
New York	117,486	81,356	51,364	16,705	17,876	18,728	87.6	82.0	73.3	12.4	18.0	26.7	1.6	1.5	1.3	0.9	0.9	0.9
New Jersey	65,427	46,128	25,043	24,333	23,716	22,595	72.9	66.0	52.6	27.1	34.0	47.4	3.4	3.5	2.9	3.9	4.3	4.0
Pennsylvania	156,333	120,285	76,939	37,586	36,560	30,657	80.6	76.7	71.5	19.4	23.3	28.5	3.4	3.5	3.0	1.2	1.3	1.1
EAST NORTH CENTRAL:																		
Ohio	82,282	64,986	51,124	29,170	31,915	35,989	73.8	67.1	58.7	26.2	32.9	41.3	3.1	3.3	3.4	1.4	1.5	1.7
Indiana	48,425	42,274	28,839	11,895	15,231	16,376	80.3	73.5	63.8	19.7	26.5	36.2	4.2	4.9	4.9	0.8	0.9	1.0
Illinois	85,538	60,993	34,076	23,511	24,085	22,952	78.4	71.7	59.8	21.6	28.3	40.2	2.5	2.3	2.0	1.1	1.1	1.1
Michigan	12,156	10,009	8,734	4,959	5,807	6,489	71.0	63.3	57.4	29.0	36.7	42.6	0.9	1.1	1.2	0.3	0.4	0.5
Wisconsin	2,141	1,859	1,440	759	683	1,004	73.8	73.1	58.9	26.2	26.9	41.1	0.2	0.2	0.3	0.1	0.1	0.1
WEST NORTH CENTRAL:																		
Minnesota	6,518	4,495	3,286	566	464	397	92.0	90.6	89.2	8.0	9.4	10.8	0.8	0.8	0.7	(1)	(1)	(1)
Iowa	9,786	8,097	6,635	5,187	4,596	4,050	65.4	63.8	62.1	34.6	36.2	37.9	1.4	1.4	1.6	0.3	0.3	0.3
Missouri	104,462	89,247	70,636	52,990	71,987	79,548	66.3	55.4	47.0	33.7	44.6	53.0	7.5	7.9	8.2	2.8	3.6	4.4
North Dakota	306	125	81	311	161	292	49.6	43.7	21.7	50.4	56.3	78.3	0.5	0.5	0.8	0.1	0.1	0.2
South Dakota	412	195	149	405	270	392	50.4	41.9	27.5	49.6	58.1	72.5	0.5	0.5	0.5	0.1	0.1	0.1
Nebraska	6,621	5,441	7,188	1,068	828	1,725	86.1	86.8	80.6	13.9	13.2	19.4	2.1	2.2	2.5	0.1	0.1	0.2
Kansas	36,196	31,763	28,170	17,834	20,240	21,540	67.0	61.1	56.7	33.0	38.9	43.3	7.3	9.6	10.3	1.5	1.8	1.9
SOUTH ATLANTIC:																		
Delaware	11,157	11,537	9,428	20,024	19,160	18,958	35.8	37.6	33.2	64.2	62.4	66.8	11.5	13.5	13.3	19.0	19.4	19.5
Maryland	99,230	93,849	79,392	133,020	141,215	136,265	42.7	39.9	36.8	57.3	60.1	63.2	15.1	15.9	16.0	20.9	23.7	24.9
District of Columbia	94,446	86,702	75,572	.....	.....	.....	100.0	100.0	100.0	.....	.....	.....	28.5	31.1	32.8	.....	.....	.....
Virginia	158,218	124,799	117,092	512,878	535,923	518,346	23.6	18.9	18.4	76.4	81.1	81.6	33.2	36.7	41.4	32.4	35.4	37.7
West Virginia	15,380	8,761	6,327	48,793	34,738	26,363	24.0	20.1	19.4	76.0	79.9	80.6	6.7	7.0	7.8	4.9	4.2	3.9
North Carolina	115,975	76,169	55,695	581,868	548,300	505,323	16.6	12.2	9.9	83.4	87.8	90.1	36.4	40.8	48.1	30.8	32.1	33.6
South Carolina	101,702	84,358	64,049	734,141	697,963	624,885	12.2	10.8	9.3	87.8	89.2	90.7	45.2	49.3	55.1	56.9	59.7	60.4
Georgia	224,826	161,061	123,862	952,161	873,752	734,953	19.1	15.6	14.4	80.9	84.4	85.6	41.7	46.5	48.1	46.0	46.7	46.5
Florida	88,586	49,136	35,102	220,083	181,594	131,078	28.7	21.3	21.1	71.3	78.7	78.9	40.4	45.9	45.4	41.2	43.1	41.7
EAST SOUTH CENTRAL:																		
Kentucky	106,631	100,145	75,274	155,025	184,561	192,797	40.8	35.2	28.1	59.2	64.8	71.9	19.2	21.4	21.1	8.9	11.0	12.8
Tennessee	150,506	131,144	94,898	322,582	349,099	335,780	31.8	27.3	22.0	68.2	72.7	78.0	34.1	40.1	39.8	18.5	20.6	22.0
Alabama	156,603	98,154	69,607	751,679	729,153	608,882	17.2	11.9	10.3	82.8	88.1	89.7	42.3	45.3	45.7	42.5	45.2	44.7
Mississippi	95,357	56,825	34,192	914,130	850,805	708,367	9.4	6.3	4.6	90.6	93.7	95.4	46.0	47.3	48.9	57.5	59.4	58.1
WEST SOUTH CENTRAL:																		
Arkansas	59,147	37,171	25,491	383,744	329,685	283,626	13.4	10.1	8.2	86.6	89.9	91.8	29.2	33.3	34.8	28.0	27.5	26.9
Louisiana	160,845	116,954	87,094	553,029	533,850	472,099	22.5	18.0	15.6	77.5	82.0	84.4	32.4	31.9	30.7	47.7	52.6	56.6
Oklahoma[2]	36,982	8,702	679	100,630	46,982	20,930	26.9	15.6	3.1	73.1	84.4	96.9	11.6	14.9	7.2	7.5	6.4	8.4
Texas	178,864	119,329	79,481	511,185	501,393	408,690	25.9	19.2	16.3	74.1	80.8	83.7	19.1	22.9	22.7	17.3	19.8	21.7
MOUNTAIN:																		
Montana	1,455	931	628	379	592	862	79.3	61.1	42.1	20.7	38.9	57.9	1.1	1.1	1.6	0.2	0.4	0.8
Idaho	426	71	.....	225	222	201	65.4	24.2	.....	34.6	75.8	100.0	0.6	0.7	.....	0.1	0.1	0.2
Wyoming	1,041	489	327	1,194	451	595	46.6	52.0	35.5	53.4	48.0	64.5	2.4	1.8	1.5	1.2	0.7	1.4
Colorado	9,359	7,052	5,009	2,094	1,518	1,206	81.7	82.3	80.6	18.3	17.7	19.4	2.3	2.7	2.7	0.5	0.5	0.5
New Mexico	795	581	274	833	1,029	1,682	48.8	36.1	14.0	51.2	63.9	86.0	1.7	2.1	2.7	0.3	0.6	1.1
Arizona	1,310	330	94	699	1,518	1,263	65.2	17.9	6.9	34.8	82.1	93.1	2.1	1.7	1.1	0.5	1.5	1.6
Utah	959	343	294	185	329	294	83.8	51.0	50.0	16.2	49.0	50.0	0.6	0.3	0.4	0.1	0.2	0.2
Nevada	101	37	107	412	97	135	19.7	27.6	44.2	80.3	72.4	55.8	0.8	0.5	0.7	0.6	0.3	0.4
PACIFIC:																		
Washington	4,699	1,606	978	1,359	908	624	77.6	63.9	61.0	22.4	36.1	39.0	0.8	0.8	0.8	0.3	0.3	0.3
Oregon	1,264	878	597	228	227	589	84.7	79.5	50.3	15.3	20.5	49.7	0.4	0.7	0.7	0.1	0.1	0.3
California	18,399	8,075	6,328	3,246	2,970	4,994	85.0	73.1	55.9	15.0	26.9	44.1	1.3	1.0	1.1	0.4	0.4	0.8

[1] Less than one-tenth of 1 per cent.

[2] Includes population of Indian Territory for 1900 and 1890.

TABLE 4.—NEGRO POPULATION, DISTINGUISHED AS BLACK AND MULATTO, BY DIVISIONS AND STATES: 1910, 1890, AND 1870.

[Classification as black and mulatto not available for 1900 or 1880.]

DIVISION AND STATE.	NEGRO POPULATION.									PER CENT OF TOTAL NEGRO POPULATION.					
	1910			1890			1870			1910		1890		1870	
	Total.	Black.	Mulatto.	Total.	Black.	Mulatto.	Total.	Black.	Mulatto.	Black.	Mulatto.	Black.	Mulatto.	Black.	Mulatto.
UNITED STATES	9,827,763	7,777,077	2,050,686	7,488,676	6,337,980	1,132,060	4,880,009	4,295,960	584,049	79.1	20.9	84.8	15.2	88.0	12.0
GEOGRAPHIC DIVISIONS:															
New England	66,306	44,156	22,150	44,580	30,001	14,579	31,705	22,625	9,080	66.6	33.4	67.3	32.7	71.4	28.6
Middle Atlantic	417,870	335,901	81,969	225,326	177,174	48,152	148,033	126,044	21,989	80.4	19.6	78.6	21.4	85.1	14.9
East North Central	300,836	201,027	99,809	207,023	130,024	76,999	130,497	92,372	38,125	66.8	33.2	62.8	37.2	70.8	29.2
West North Central	242,662	173,031	69,631	224,089	167,307	56,782	142,583	119,703	22,880	71.3	28.7	74.7	25.3	84.0	16.0
South Atlantic	4,112,488	3,256,669	855,819	3,262,690	2,823,905	438,785	2,216,705	1,985,984	230,721	79.2	20.8	86.6	13.4	89.6	10.4
East South Central	2,652,513	2,145,458	507,055	2,119,797	1,830,762	289,035	1,464,252	1,302,024	162,228	80.9	19.1	86.4	13.6	88.9	11.1
West South Central	1,984,426	1,586,440	397,986	1,378,090	1,162,330	197,124	739,854	643,099	96,755	79.9	20.1	85.5	14.5	86.9	13.1
Mountain	21,467	15,332	6,135	12,971	8,334	4,637	1,555	1,082	473	71.4	28.6	64.3	35.7	69.6	30.4
Pacific	29,195	19,063	10,132	14,110	8,143	5,967	4,825	3,027	1,798	65.3	34.7	57.7	42.3	62.7	37.3
NEW ENGLAND:															
Maine	1,363	737	626	1,190	507	683	1,606	1,014	592	54.1	45.9	42.6	57.4	63.1	36.9
New Hampshire	564	356	208	614	248	366	580	436	144	63.1	36.9	40.4	59.6	75.2	24.8
Vermont	1,621	1,185	436	937	521	416	924	677	247	73.1	26.9	55.6	44.4	73.3	26.7
Massachusetts	38,055	24,100	13,955	22,144	14,108	8,036	13,947	9,686	4,261	63.3	36.7	63.7	36.3	69.4	30.6
Rhode Island	9,529	6,350	3,179	7,393	5,396	1,997	4,980	3,820	1,160	66.6	33.4	73.0	27.0	76.7	23.3
Connecticut	15,174	11,428	3,746	12,302	9,221	3,081	9,668	6,992	2,676	75.3	24.7	75.0	25.0	72.3	27.7
MIDDLE ATLANTIC:															
New York	134,191	103,583	30,608	70,092	54,852	15,240	52,081	46,498	5,583	77.2	22.8	78.3	21.7	89.3	10.7
New Jersey	89,760	75,553	14,207	47,638	40,436	7,202	30,658	27,105	3,553	84.2	15.8	84.9	15.1	88.4	11.6
Pennsylvania	193,919	156,765	37,154	107,596	81,886	25,710	65,294	52,441	12,853	80.8	19.2	76.1	23.9	80.3	19.7
EAST NORTH CENTRAL:															
Ohio	111,452	72,203	39,249	87,113	50,078	37,035	63,213	45,374	17,839	64.8	35.2	57.5	42.5	71.8	28.2
Indiana	60,320	45,767	14,553	45,215	31,557	13,658	24,560	17,548	7,012	75.9	24.1	69.8	30.2	71.4	28.6
Illinois	109,049	72,221	36,828	57,028	40,346	16,682	28,762	21,419	7,343	66.2	33.8	70.7	29.3	74.5	25.5
Michigan	17,115	9,079	8,036	15,223	7,036	8,187	11,849	6,434	5,415	53.0	47.0	46.2	53.8	54.3	45.7
Wisconsin	2,900	1,757	1,143	2,444	1,007	1,437	2,113	1,597	516	60.6	39.4	41.2	58.8	75.6	24.4
WEST NORTH CENTRAL:															
Minnesota	7,084	4,468	2,616	3,683	1,981	1,702	759	514	245	63.1	36.9	53.8	46.2	67.7	32.3
Iowa	14,973	11,329	3,644	10,685	7,503	3,182	5,762	4,669	1,093	75.7	24.3	70.2	29.8	81.0	19.0
Missouri	157,452	112,762	44,690	150,184	114,739	35,445	118,071	100,412	17,659	71.6	28.4	76.4	23.6	85.0	15.0
North Dakota	617	460	157	373	153	220	94	71	23	74.6	25.4	41.0	59.0	(1)	(1)
South Dakota	817	521	296	541	310	231				63.8	36.2	57.3	42.7		
Nebraska	7,689	5,602	2,087	8,913	6,091	2,822	789	738	51	72.9	27.1	68.3	31.7	93.5	6.5
Kansas	54,030	37,889	16,141	49,710	36,530	13,180	17,108	13,299	3,809	70.1	29.9	73.5	26.5	77.7	22.3
SOUTH ATLANTIC:															
Delaware	31,181	27,475	3,706	28,386	24,837	3,549	22,794	20,570	2,224	88.1	11.9	87.5	12.5	90.2	9.8
Maryland	232,250	189,098	43,152	215,657	181,296	34,361	175,391	151,463	23,928	81.4	18.6	84.1	15.9	86.4	13.6
District of Columbia	94,446	61,494	32,952	75,572	55,736	19,836	43,404	35,372	8,032	65.1	34.9	73.8	26.2	81.5	18.5
Virginia	671,096	448,186	222,910	635,438	512,997	122,441	512,841	440,593	72,248	66.8	33.2	80.7	19.3	85.9	14.1
West Virginia	64,173	43,294	20,879	32,690	23,336	9,354	17,980	13,640	4,340	67.5	32.5	71.4	28.6	75.9	24.1
North Carolina	697,843	553,720	144,123	561,018	483,817	77,201	391,650	354,209	37,441	79.3	20.7	86.2	13.8	90.4	9.6
South Carolina	835,843	701,462	134,381	688,934	621,781	67,153	415,814	387,985	27,829	83.9	16.1	90.3	9.7	93.3	6.7
Georgia	1,176,987	972,782	204,205	858,815	773,682	85,133	545,142	501,814	43,328	82.7	17.3	90.1	9.9	92.1	7.9
Florida	308,669	259,158	49,511	166,180	146,423	19,757	91,689	80,338	11,351	84.0	16.0	88.1	11.9	87.6	12.4
EAST SOUTH CENTRAL:															
Kentucky	261,656	195,713	65,943	268,071	216,085	51,986	222,210	177,499	44,711	74.8	25.2	80.6	19.4	79.9	20.1
Tennessee	473,088	354,391	118,697	430,678	356,215	74,463	322,331	292,029	30,302	74.9	25.1	82.7	17.3	90.6	9.4
Alabama	908,282	756,872	151,410	678,489	601,069	77,420	475,510	433,698	41,812	83.3	16.7	88.6	11.4	91.2	8.8
Mississippi	1,009,487	838,482	171,005	742,559	657,393	85,166	444,201	398,798	45,403	83.1	16.9	88.5	11.5	89.8	10.2
WEST SOUTH CENTRAL:															
Arkansas	442,891	361,520	81,371	309,117	269,487	39,630	122,169	109,831	12,338	81.6	18.4	87.2	12.8	89.9	10.1
Louisiana	713,874	561,297	152,577	559,193	468,240	90,953	364,210	307,610	56,600	78.6	21.4	83.7	16.3	84.5	15.5
Oklahoma	137,612	98,269	39,343	[2] 21,609	2,156	817	.....	.....	.....	71.4	28.6	72.5	27.5	.....	.....
Texas	690,049	565,354	124,695	488,171	422,447	65,724	253,475	225,658	27,817	81.9	18.1	86.5	13.5	89.0	11.0
MOUNTAIN:															
Montana	1,834	1,223	611	1,490	1,086	404	183	137	46	66.7	33.3	72.9	27.1	74.9	25.1
Idaho	651	425	226	201	100	101	60	60	.....	65.3	34.7	49.8	50.2	(1)	.....
Wyoming	2,235	1,942	293	922	671	251	183	96	87	86.9	13.1	72.8	27.2	52.5	47.5
Colorado	11,453	7,815	3,638	6,215	4,056	2,159	456	272	184	68.2	31.8	65.3	34.7	59.6	40.4
New Mexico	1,628	1,189	439	1,956	970	986	172	116	56	73.0	27.0	49.6	50.4	67.4	32.6
Arizona	2,009	1,561	448	1,357	932	425	26	26	.....	77.7	22.3	68.7	31.3	(1)	.....
Utah	1,144	854	290	588	379	209	118	85	33	74.7	25.3	64.5	35.5	72.0	28.0
Nevada	513	323	190	242	140	102	357	290	67	63.0	37.0	57.9	42.1	81.2	18.8
PACIFIC:															
Washington	6,058	4,218	1,840	1,602	1,044	558	207	56	151	69.6	30.4	65.2	34.8	27.1	72.9
Oregon	1,492	1,058	434	1,186	557	629	346	259	87	70.9	29.1	47.0	53.0	74.9	25.1
California	21,645	13,787	7,858	11,322	6,542	4,780	4,272	2,712	1,560	63.7	36.3	57.8	42.2	63.5	36.5

[1] Per cent not shown where base is less than 100.

[2] Includes 18,636 Negroes enumerated in Indian Territory, not distinguished as black or mulatto.

TABLE 5.—NEGRO POPULATION, DISTINGUISHED AS BLACK AND MULATTO, IN CITIES HAVING 5,000 NEGROES OR MORE: 1910.

CITY.	Total population: 1910.	NEGRO POPULATION.			PER CENT OF TOTAL NEGRO POPULATION.	
		Total.	Black.	Mulatto.	Black.	Mulatto.
ALABAMA.						
Bessemer	10,864	6,210	5,171	1,039	83.3	16.7
Birmingham	132,685	52,305	41,102	11,203	78.6	21.4
Mobile	51,521	22,763	16,728	6,035	73.5	26.5
Montgomery	38,136	19,322	13,965	5,357	72.3	27.7
Selma	13,649	7,863	7,143	720	90.8	9.2
ARKANSAS.						
Helena	8,772	5,596	3,845	1,751	68.7	31.3
Little Rock	45,941	14,539	11,074	3,465	76.2	23.8
Pine Bluff	15,102	6,124	4,280	1,844	69.9	30.1
Texarkana [1]	5,655	2,101	1,608	493	76.5	23.5
CALIFORNIA.						
Los Angeles	319,198	7,599	5,101	2,498	67.1	32.9
COLORADO.						
Denver	213,381	5,426	3,297	2,129	60.8	39.2
DELAWARE.						
Wilmington	87,411	9,081	8,090	991	89.1	10.9
DISTRICT OF COLUMBIA.						
Washington	331,069	94,446	61,494	32,952	65.1	34.9
FLORIDA.						
Jacksonville	57,699	29,293	25,314	3,979	86.4	13.6
Key West	19,945	5,515	3,923	1,592	71.1	28.9
Pensacola	22,982	10,214	8,453	1,761	82.8	17.2
Tampa	37,782	8,951	5,913	3,038	66.1	33.9
GEORGIA.						
Athens	14,913	6,316	4,859	1,457	76.9	23.1
Atlanta	154,839	51,902	35,071	16,831	67.6	32.4
Augusta	41,040	18,344	15,260	3,084	83.2	16.8
Brunswick	10,182	5,567	4,307	1,260	77.4	22.6
Columbus	20,554	7,644	5,010	2,634	65.5	34.5
Macon	40,665	18,150	15,921	2,229	87.7	12.3
Savannah	65,064	33,246	24,881	8,365	74.8	25.2
Waycross	14,485	6,729	4,378	2,351	65.1	34.9
ILLINOIS.						
Cairo	14,548	5,434	3,686	1,748	67.8	32.2
Chicago	2,185,283	44,103	25,760	18,343	58.4	41.6
East St. Louis	58,547	5,882	4,070	1,812	69.2	30.8
INDIANA.						
Evansville	69,647	6,266	4,891	1,375	78.1	21.9
Indianapolis	233,650	21,816	18,088	3,728	82.9	17.1
KANSAS.						
Kansas City	82,331	9,286	6,080	3,206	65.5	34.5
KENTUCKY.						
Lexington	35,099	11,011	9,026	1,985	82.0	18.0
Louisville	223,928	40,522	25,708	14,814	63.4	36.6
Paducah	22,760	6,047	3,186	2,861	52.7	47.3
LOUISIANA.						
Alexandria	11,213	5,854	4,917	937	84.0	16.0
Baton Rouge	14,897	7,899	5,402	2,497	68.4	31.6
Monroe	10,209	5,320	4,656	664	87.5	12.5
New Orleans	339,075	89,262	58,782	30,480	65.9	34.1
Shreveport	28,015	13,896	11,953	1,943	86.0	14.0
MARYLAND.						
Baltimore	558,485	84,749	66,508	18,241	78.5	21.5
MASSACHUSETTS.						
Boston	670,585	13,564	8,905	4,659	65.7	34.3
MICHIGAN.						
Detroit	465,766	5,741	3,444	2,297	60.0	40.0
MISSISSIPPI.						
Greenville	9,610	6,010	5,179	831	86.2	13.8
Jackson	21,262	10,554	7,668	2,886	72.7	27.3
Meridian	23,285	9,321	8,166	1,155	87.6	12.4
Natchez	11,791	6,700	4,907	1,793	73.2	26.8
Vicksburg	20,814	12,053	8,722	3,331	72.4	27.6
MISSOURI.						
Kansas City	248,381	23,566	15,906	7,660	67.5	32.5
St. Louis	687,029	43,960	29,004	14,956	66.0	34.0
NEW JERSEY.						
Atlantic City	46,150	9,834	8,441	1,393	85.8	14.2
Camden	94,538	6,076	5,093	983	83.8	16.2
Jersey City	267,779	5,960	5,233	727	87.8	12.2
Newark	347,469	9,475	7,741	1,734	81.7	18.3
NEW YORK.						
New York	4,766,883	91,709	68,914	22,795	75.1	24.9
Manhattan Borough	*2,331,542*	*60,534*	*44,697*	*15,837*	*73.8*	*26.2*
Bronx Borough	*430,980*	*4,117*	*3,030*	*1,087*	*73.6*	*26.4*
Brooklyn Borough	*1,634,351*	*22,708*	*17,682*	*5,026*	*77.9*	*22.1*
Queens Borough	*284,041*	*3,198*	*2,445*	*753*	*76.5*	*23.5*
Richmond Borough	*85,969*	*1,152*	*1,060*	*92*	*92.0*	*8.0*
NORTH CAROLINA.						
Asheville	18,762	5,359	3,535	1,824	66.0	34.0
Charlotte	34,014	11,752	9,181	2,571	78.1	21.9
Durham	18,241	6,869	4,572	2,297	66.6	33.4
Greensboro	15,895	5,710	4,536	1,174	79.4	20.6
Newbern	9,961	5,649	4,439	1,210	78.6	21.4
Raleigh	19,218	7,372	6,705	667	91.0	9.0
Wilmington	25,748	12,107	8,897	3,210	73.5	26.5
Winston	17,167	7,828	5,814	2,014	74.3	25.7
OHIO.						
Cincinnati	363,591	19,639	13,834	5,805	70.4	29.6
Cleveland	560,663	8,448	5,944	2,504	70.4	29.6
Columbus	181,511	12,739	8,503	4,236	66.7	33.3
OKLAHOMA.						
Muskogee	25,278	7,831	4,728	3,103	60.4	39.6
Oklahoma City	64,205	6,546	5,054	1,492	77.2	22.8
PENNSYLVANIA.						
Philadelphia	1,549,008	84,459	70,479	13,980	83.4	16.6
Pittsburgh	533,905	25,623	19,620	6,003	76.6	23.4
RHODE ISLAND.						
Providence	224,326	5,316	3,468	1,848	65.2	34.8
SOUTH CAROLINA.						
Charleston	58,833	31,056	23,733	7,323	76.4	23.6
Columbia	26,319	11,546	7,903	3,643	68.4	31.6
Greenville	15,741	6,319	2,924	3,395	46.3	53.7
Spartanburg	17,517	6,873	5,192	1,681	75.5	24.5
TENNESSEE.						
Chattanooga	44,604	17,942	11,056	6,886	61.6	38.4
Jackson	15,779	5,719	4,015	1,704	70.2	29.8
Knoxville	36,346	7,638	6,097	1,541	79.8	20.2
Memphis	131,105	52,441	38,592	13,849	73.6	26.4
Nashville	110,364	36,523	24,536	11,987	67.2	32.8
TEXAS.						
Austin	29,860	7,478	6,445	1,033	86.2	13.8
Beaumont	20,640	6,896	5,987	909	86.8	13.2
Dallas	92,104	18,024	14,968	3,056	83.0	17.0
Fort Worth	73,312	13,280	11,149	2,131	84.0	16.0
Galveston	36,981	8,036	4,725	3,311	58.8	41.2
Houston	78,800	23,929	20,125	3,804	84.1	15.9
San Antonio	96,614	10,716	7,992	2,724	74.6	25.4
Texarkana [1]	9,790	3,218	2,749	469	85.4	14.6
Waco	26,425	6,067	5,233	834	86.3	13.7
VIRGINIA.						
Danville	19,020	6,207	3,971	2,236	64.0	36.0
Lynchburg	29,494	9,466	5,875	3,591	62.1	37.9
Newport News	20,205	7,259	6,226	1,033	85.8	14.2
Norfolk	67,452	25,039	12,839	12,200	51.3	48.7
Petersburg	24,127	11,014	5,704	5,310	51.8	48.2
Portsmouth	33,190	11,617	5,865	5,752	50.5	49.5
Richmond	127,628	46,733	28,088	18,645	60.1	39.9
Roanoke	34,874	7,924	5,265	2,659	66.4	33.6

[1] Joint population of Texarkana, Miller County, Ark., and Texarkana, Bowie County, Tex., 15,445; Negro population, 5,319; black, 4,357, or 81.9 per cent; mulatto, 962, or 18.1 per cent.

TABLE 6.—FOREIGN-BORN NEGRO POPULATION, WITH DECENNIAL INCREASE, BY DIVISIONS AND STATES: 1910 AND 1900.

[A minus sign (–) denotes decrease.]

DIVISION AND STATE.	FOREIGN-BORN NEGROES.		
	1910	1900	Increase: 1900–1910
UNITED STATES	40,339	20,336	20,003
GEOGRAPHIC DIVISIONS:			
New England	7,710	4,368	3,342
Middle Atlantic	16,322	4,875	11,447
East North Central	3,384	2,316	1,068
West North Central	807	412	395
South Atlantic	8,075	5,495	2,580
East South Central	625	512	113
West South Central	1,869	1,556	313
Mountain	373	217	156
Pacific	1,174	585	589
NEW ENGLAND:			
Maine	237	218	19
New Hampshire	40	29	11
Vermont	40	18	22
Massachusetts	6,152	3,475	2,677
Rhode Island	872	392	480
Connecticut	369	236	133
MIDDLE ATLANTIC:			
New York	12,851	3,552	9,299
New Jersey	1,487	459	1,028
Pennsylvania	1,984	864	1,120
EAST NORTH CENTRAL:			
Ohio	655	483	172
Indiana	97	64	33
Illinois	928	610	318
Michigan	1,640	1,103	537
Wisconsin	64	56	8
WEST NORTH CENTRAL:			
Minnesota	200	82	118
Iowa	55	39	16
Missouri	326	153	173
North Dakota	2	7	–5
South Dakota	9	14	–5
Nebraska	97	53	44
Kansas	118	64	54
SOUTH ATLANTIC:			
Delaware	35	29	6
Maryland	451	303	148
District of Columbia	238	174	64
Virginia	296	152	144
West Virginia	82	24	58
North Carolina	88	54	34
South Carolina	72	97	–25
Georgia	228	202	26
Florida	6,585	4,460	2,125
EAST SOUTH CENTRAL:			
Kentucky	66	72	–6
Tennessee	99	92	7
Alabama	282	195	87
Mississippi	178	153	25
WEST SOUTH CENTRAL:			
Arkansas	80	54	26
Louisiana	575	490	85
Oklahoma	123	41	82
Texas	1,091	971	120
MOUNTAIN:			
Montana	61	20	41
Idaho	28	9	19
Wyoming	38	9	29
Colorado	130	54	76
New Mexico	34	22	12
Arizona	31	84	–53
Utah	32	14	18
Nevada	19	5	14
PACIFIC:			
Washington	238	108	130
Oregon	62	44	18
California	874	433	441

TABLE 7.—NEGROES BORN IN EACH STATE, WITH NUMBER AND PERCENTAGE LIVING IN OTHER STATES, AND NEGROES LIVING IN EACH STATE, WITH NUMBER AND PERCENTAGE BORN IN OTHER STATES: 1910 AND 1900.

STATE.	NEGROES BORN IN AND LIVING IN THE UNITED STATES FOR WHOM STATE OF BIRTH WAS REPORTED: 1910.								NEGROES BORN IN AND LIVING IN THE UNITED STATES FOR WHOM STATE OF BIRTH WAS REPORTED: 1900.							
	Born in the specified state.			Born in and living in the specified state.	Living in the specified state.			Gain (+) or loss (−) through interstate migration.	Born in the specified state.			Born in and living in the specified state.	Living in the specified state.			Gain (+) or loss (−) through interstate migration.
	Total.	Living in other states.			Total.	Born in other states.			Total.	Living in other states.			Total.	Born in other states.		
		Number.	Per cent.			Number.	Per cent.			Number.	Per cent.			Number.	Per cent.	
UNITED STATES	9,746,043	1,616,608	16.6	8,129,435	9,746,043	1,616,608	16.6	.....	8,786,547	1,373,996	15.6	7,412,551	8,786,547	1,373,996	15.6	.....
NEW ENGLAND:																
Maine	1,585	783	49.4	802	1,112	310	27.9	−473	1,321	573	43.4	748	1,076	328	30.5	−245
New Hampshire	506	272	53.8	234	515	281	54.6	+9	444	229	51.6	215	627	412	65.7	+183
Vermont	1,045	608	58.2	437	1,546	1,109	71.7	+501	1,204	753	62.5	451	802	351	43.8	−402
Massachusetts	19,078	4,125	21.6	14,953	31,641	16,688	52.7	+12,563	15,031	3,284	21.8	11,747	28,198	16,451	58.3	+13,167
Rhode Island	5,401	1,317	24.4	4,084	8,597	4,513	52.5	+3,196	4,778	908	19.0	3,870	8,656	4,786	55.3	+3,878
Connecticut	10,184	2,888	28.4	7,296	14,698	7,402	50.4	+4,514	9,884	2,337	23.6	7,547	14,934	7,387	49.5	+5,050
MIDDLE ATLANTIC:																
New York	61,580	11,830	19.2	49,750	120,029	70,279	58.6	+58,449	54,574	9,960	18.3	44,614	94,642	50,028	52.9	+40,068
New Jersey	45,312	8,295	18.3	37,017	87,762	50,745	57.8	+42,450	38,119	6,456	16.9	31,663	68,628	36,965	53.9	+30,509
Pennsylvania	105,253	20,293	19.3	84,960	190,738	105,778	55.5	+85,485	84,799	14,434	17.0	70,365	155,207	84,842	54.7	+70,408
EAST NORTH CENTRAL:																
Ohio	76,044	16,850	22.2	59,194	109,643	50,449	46.0	+33,599	70,081	13,849	19.8	56,232	95,654	39,422	41.2	+25,573
Indiana	34,794	9,570	27.5	25,224	59,812	34,588	57.8	+25,018	32,411	7,107	21.9	25,304	57,059	31,755	55.7	+24,648
Illinois	48,564	12,647	26.0	35,917	106,141	70,224	66.2	+57,577	38,761	8,739	22.5	30,022	83,514	53,492	64.1	+44,753
Michigan	11,576	3,384	29.2	8,192	14,516	6,324	43.6	+2,940	10,951	3,036	27.7	7,915	13,469	5,554	41.2	+2,518
Wisconsin	2,248	1,077	47.9	1,171	2,763	1,592	57.6	+515	2,018	1,026	50.8	992	2,418	1,426	59.0	+400
WEST NORTH CENTRAL:																
Minnesota	2,738	1,182	43.2	1,556	6,688	5,132	76.7	+3,950	1,665	569	34.2	1,096	4,690	3,594	76.6	+3,025
Iowa	8,736	3,483	39.9	5,253	14,702	9,449	64.3	+5,966	6,836	2,225	32.5	4,611	12,503	7,892	63.1	+5,667
Missouri	149,218	39,269	26.3	109,949	155,248	45,299	29.2	+6,030	155,029	34,503	22.3	120,526	159,981	39,455	24.7	+4,952
North Dakota	297	195	65.7	102	592	490	82.8	+295	143	74	51.7	69	273	204	74.7	+130
South Dakota	495	356	71.9	139	782	643	82.2	+287	191	87	45.5	104	444	340	76.6	+253
Nebraska	2,846	1,189	41.8	1,657	7,397	5,740	77.6	+4,551	2,129	707	33.2	1,422	6,168	4,746	76.9	+4,039
Kansas	33,786	10,852	32.1	22,934	53,204	30,270	56.9	+19,418	29,797	7,960	26.7	21,837	51,626	29,789	57.7	+21,829
SOUTH ATLANTIC:																
Delaware	32,664	9,996	30.6	22,668	31,067	8,399	27.0	−1,597	33,050	9,776	29.6	23,274	30,571	7,297	23.9	−2,479
Maryland	262,540	60,946	23.2	201,594	231,363	29,769	12.9	−31,177	266,637	57,965	21.7	208,672	234,318	25,646	10.9	−32,319
District of Columbia	52,282	11,823	22.6	40,459	93,517	53,058	56.7	+41,235	45,704	9,364	20.5	36,340	86,446	50,106	58.0	+40,742
Virginia	876,806	253,334	28.9	623,472	670,042	46,570	7.0	−206,764	878,104	252,560	28.8	625,544	659,674	34,130	5.2	−218,430
West Virginia	36,417	9,257	25.4	27,160	63,733	36,573	57.4	+27,316	29,013	7,593	26.2	21,420	43,056	21,636	50.3	+14,043
North Carolina	806,537	143,143	17.7	663,394	696,786	33,392	4.8	−109,751	733,359	136,468	18.6	596,891	623,238	26,347	4.2	−110,121
South Carolina	956,605	135,547	14.2	821,058	835,126	14,068	1.7	−121,479	881,495	113,897	12.9	767,598	781,867	14,269	1.8	−99,628
Georgia	1,248,352	151,095	12.1	1,097,257	1,173,078	75,821	6.5	−75,274	1,089,474	131,229	12.0	958,245	1,032,809	74,564	7.2	−56,665
Florida	215,110	16,614	7.7	198,496	299,774	101,278	33.8	+84,664	168,640	11,625	6.9	157,015	225,217	68,202	30.3	+56,577
EAST SOUTH CENTRAL:																
Kentucky	323,794	90,340	27.9	233,454	260,916	27,462	10.5	−62,878	344,789	84,764	24.6	260,025	283,784	23,759	8.4	−61,005
Tennessee	517,072	123,899	24.0	393,173	470,878	77,705	16.5	−46,194	508,067	103,060	20.3	405,007	478,883	73,876	15.4	−29,184
Alabama	971,167	131,346	13.5	839,821	905,802	65,981	7.3	−65,365	873,184	120,089	13.8	753,095	825,489	72,394	8.8	−47,695
Mississippi	1,032,565	132,875	12.9	899,690	1,006,126	106,436	10.6	−26,439	898,853	108,166	12.0	790,687	906,081	115,394	12.7	+7,228
WEST SOUTH CENTRAL:																
Arkansas	334,589	38,549	11.5	296,040	440,105	144,065	32.7	+105,516	267,405	27,140	10.1	240,265	364,968	124,703	34.2	+97,563
Louisiana	726,496	83,763	11.5	642,733	710,755	68,022	9.6	−15,741	632,209	52,020	8.2	580,189	649,329	69,140	10.6	+17,120
Oklahoma [1]	51,334	5,358	10.4	45,976	136,396	90,420	66.3	+85,062	24,984	1,981	7.9	23,003	55,306	32,303	58.4	+30,322
Texas	664,823	62,062	9.3	602,761	684,644	81,883	12.0	+19,821	541,491	24,577	4.5	516,914	616,168	99,254	16.1	+74,677
MOUNTAIN:																
Montana	665	326	49.0	339	1,706	1,367	80.1	+1,041	344	122	35.5	222	1,469	1,247	84.9	+1,125
Idaho	468	399	85.3	69	608	539	88.7	+140	104	74	71.2	30	278	248	89.2	+174
Wyoming	314	161	51.3	153	2,146	1,993	92.9	+1,832	176	79	44.9	97	925	828	89.5	+749
Colorado	3,513	1,357	38.6	2,156	11,096	8,940	80.6	+7,583	2,165	644	29.7	1,521	8,319	6,798	81.7	+6,154
New Mexico	941	531	56.4	410	1,577	1,167	74.0	+636	605	271	44.8	334	1,553	1,219	78.5	+948
Arizona	538	251	46.7	287	1,945	1,658	85.2	+1,407	325	61	18.8	264	1,744	1,480	84.9	+1,419
Utah	527	365	69.3	162	1,009	847	83.9	+482	252	129	51.2	123	642	519	80.8	+390
Nevada	376	332	88.3	44	484	440	90.9	+108	92	64	69.6	28	124	96	77.4	+32
PACIFIC:																
Washington	1,546	1,012	65.5	534	5,591	5,057	90.4	+4,045	932	625	67.1	307	2,300	1,993	86.7	+1,368
Oregon	398	204	51.3	194	1,387	1,193	86.0	+989	330	117	35.5	213	1,046	833	79.6	+716
California	6,318	1,258	19.9	5,060	20,260	15,200	75.0	+13,942	4,598	720	15.7	3,878	10,374	6,496	62.6	+5,776

[1] Includes population of Indian Territory for 1900.

TABLE 8.—NATIVE NEGRO POPULATION, CLASSIFIED ACCORDING TO DIVISION AND STATE IN WHICH BORN, BY DIVISIONS AND STATES: 1910.

[Table continued on page 65.]

DIVISION AND STATE OF RESIDENCE.	Total native Negro population: 1910.	NEGRO POPULATION BORN IN—											
		United States.	Geographic division.									United States (state not reported).	Outlying possessions.[1]
			New England.	Middle Atlantic.	East North Central.	West North Central.	South Atlantic.	East South Central.	West South Central.	Mountain.	Pacific.		
UNITED STATES	9,787,424	9,783,986	37,799	212,145	173,226	198,116	4,487,313	2,844,598	1,777,242	7,342	8,262	37,943	3,438
GEOGRAPHIC DIVISIONS:													
New England	58,596	58,407	30,815	3,952	398	206	21,353	966	281	56	82	298	189
Middle Atlantic	401,548	400,879	3,877	189,962	4,259	997	191,438	5,769	1,294	338	595	2,350	669
East North Central	297,452	296,038	586	4,967	145,187	13,110	35,242	88,337	4,968	262	216	3,163	1,414
West North Central	241,855	241,693	244	1,144	8,540	162,054	12,568	39,937	13,380	554	192	3,080	162
South Atlantic	4,104,413	4,104,020	1,401	9,154	3,150	1,127	4,039,173	37,491	2,171	448	371	9,534	393
East South Central	2,651,888	2,651,797	185	953	5,126	3,064	108,702	2,491,607	33,605	319	161	8,075	91
West South Central	1,982,557	1,982,345	339	953	3,442	10,183	70,311	171,671	1,713,888	764	349	10,445	212
Mountain	21,094	21,019	100	355	1,342	4,298	2,672	4,341	3,127	4,122	214	448	75
Pacific	28,021	27,788	252	705	1,782	3,077	5,854	4,479	4,528	479	6,082	550	233
NEW ENGLAND:													
Maine	1,126	1,123	890	31	7	2	158	9	11	2	2	11	3
New Hampshire	524	520	318	24	2	.....	155	14	.....	.....	2	5	4
Vermont	1,581	1,553	504	113	64	75	402	309	68	6	5	7	28
Massachusetts	31,903	31,785	16,360	1,812	233	92	12,438	476	150	35	45	144	118
Rhode Island	8,657	8,637	4,842	505	26	16	3,112	62	17	3	14	40	20
Connecticut	14,805	14,789	7,901	1,467	66	21	5,088	96	35	10	14	91	16
MIDDLE ATLANTIC:													
New York	121,340	120,923	2,352	55,056	1,198	478	57,585	2,255	654	164	287	894	417
New Jersey	88,273	88,205	700	45,396	387	129	40,014	741	232	50	113	443	68
Pennsylvania	191,935	191,751	825	89,510	2,674	390	93,839	2,773	408	124	195	1,013	184
EAST NORTH CENTRAL:													
Ohio	110,797	110,489	164	2,670	61,711	545	20,308	23,572	559	58	56	846	308
Indiana	60,223	60,177	47	238	28,787	577	3,186	26,618	319	25	15	365	46
Illinois	108,121	107,866	239	1,371	42,449	11,499	9,999	36,437	3,878	154	115	1,725	255
Michigan	15,475	14,694	110	600	10,616	255	1,449	1,296	152	20	18	178	781
Wisconsin	2,836	2,812	26	88	1,624	234	300	414	60	5	12	49	24
WEST NORTH CENTRAL:													
Minnesota	6,884	6,841	58	189	1,167	2,727	790	1,423	289	25	20	153	43
Iowa	14,918	14,907	24	145	1,117	8,909	2,303	1,811	338	30	25	205	11
Missouri	157,126	157,080	79	431	4,241	113,886	5,685	23,636	7,008	196	86	1,832	46
North Dakota	615	613	9	23	98	232	91	109	23	3	4	21	2
South Dakota	808	807	5	24	105	383	97	122	30	12	4	25	1
Nebraska	7,592	7,564	29	103	464	4,399	633	1,218	476	62	13	167	28
Kansas	53,912	53,881	40	229	1,348	31,518	2,969	11,618	5,216	226	40	677	31
SOUTH ATLANTIC:													
Delaware	31,146	31,141	45	1,304	26	12	29,626	30	14	6	4	74	5
Maryland	231,799	231,752	247	2,220	243	86	227,879	441	149	30	68	389	47
District of Columbia	94,208	94,162	301	1,512	485	183	89,441	1,155	379	37	24	645	46
Virginia	670,800	670,740	337	1,967	448	136	664,024	2,687	180	133	130	698	60
West Virginia	64,091	64,080	40	642	1,296	92	59,807	1,712	87	24	33	347	11
North Carolina	697,755	697,730	84	507	121	136	694,612	1,116	147	32	31	944	25
South Carolina	835,771	835,758	93	175	41	73	833,987	605	105	40	7	632	13
Georgia	1,176,759	1,176,629	121	375	236	269	1,155,923	15,479	530	103	42	3,551	130
Florida	302,084	302,028	133	452	254	140	283,874	14,266	580	43	32	2,254	56
EAST SOUTH CENTRAL:													
Kentucky	261,590	261,569	24	230	2,731	675	5,602	251,012	567	40	35	653	21
Tennessee	472,989	472,966	75	278	1,173	982	26,444	436,423	5,335	110	58	2,088	23
Alabama	908,000	907,974	48	279	576	397	47,201	855,654	1,535	80	32	2,172	26
Mississippi	1,009,309	1,009,288	38	166	646	1,010	29,455	948,518	26,168	89	36	3,161	21
WEST SOUTH CENTRAL:													
Arkansas	442,811	442,793	41	177	1,183	2,090	29,533	79,269	327,613	123	76	2,688	18
Louisiana	713,299	713,220	113	279	615	889	14,229	38,631	655,809	129	61	2,465	79
Oklahoma	137,489	137,465	33	148	897	4,864	7,190	22,468	100,642	108	46	1,069	24
Texas	688,958	688,867	152	349	747	2,340	19,359	31,303	629,824	404	166	4,223	91
MOUNTAIN:													
Montana	1,773	1,761	10	58	181	371	254	307	121	382	22	55	12
Idaho	623	616	5	21	64	135	78	103	67	115	20	8	7
Wyoming	2,197	2,189	16	38	202	451	460	532	218	215	14	43	8
Colorado	11,323	11,295	44	148	621	2,723	1,306	2,600	1,306	2,311	37	199	28
New Mexico	1,594	1,593	3	17	57	133	166	284	439	459	19	16	1
Arizona	1,978	1,971	6	36	86	184	223	262	766	331	51	26	7
Utah	1,112	1,108	11	25	83	223	106	172	119	249	21	99	4
Nevada	494	486	5	12	48	78	79	81	91	60	30	2	8
PACIFIC:													
Washington	5,820	5,770	52	171	682	881	1,226	1,238	528	140	673	179	50
Oregon	1,430	1,406	12	69	153	233	236	223	161	35	265	19	24
California	20,771	20,612	188	465	947	1,963	4,392	3,018	3,839	304	5,144	352	159

[1] Includes also persons born at sea under United States flag and American citizens born abroad.

TABLE 8.—NATIVE NEGRO POPULATION, CLASSIFIED ACCORDING TO DIVISION AND STATE IN WHICH BORN, BY DIVISIONS AND STATES: 1910—Continued.

[Table continued on page 66.]

DIVISION AND STATE OF RESIDENCE.	NEGRO POPULATION BORN IN—													
	New England division.						Middle Atlantic division.			East North Central division.				
	Maine.	New Hampshire.	Vermont.	Massachusetts.	Rhode Island.	Connecticut.	New York.	New Jersey.	Pennsylvania.	Ohio.	Indiana.	Illinois.	Michigan.	Wisconsin.
UNITED STATES	1,585	506	1,045	19,078	5,401	10,184	61,580	45,312	105,253	76,044	34,794	48,564	11,576	2,248
GEOGRAPHIC DIVISIONS:														
New England	1,094	382	641	15,975	4,553	8,170	2,169	731	1,052	214	57	67	52	8
Middle Atlantic	147	24	257	1,629	472	1,348	54,777	42,763	92,422	2,962	393	533	304	67
East North Central	60	13	21	293	51	148	1,386	239	3,342	65,326	30,178	38,038	10,086	1,559
West North Central	33	5	19	115	25	47	387	100	657	1,586	1,166	5,033	402	353
South Atlantic	120	21	62	661	222	315	2,038	1,248	5,868	2,201	293	418	190	48
East South Central	36	4	6	86	22	31	209	61	683	1,603	1,645	1,703	125	50
West South Central	56	47	25	139	27	45	224	78	651	1,018	551	1,651	152	70
Mountain	15	4	7	47	7	20	99	39	217	499	210	509	88	36
Pacific	24	6	7	133	22	60	291	53	361	635	301	612	177	57
NEW ENGLAND:														
Maine	802	10	1	64	8	5	13	3	15	6	.....	.....	.....	1
New Hampshire	13	234	13	45	5	8	15	4	5	2	.....	.....	.....	.....
Vermont	3	7	437	49	3	5	62	12	39	30	15	13	4	2
Massachusetts	254	122	145	14,953	335	551	889	341	582	123	28	39	38	5
Rhode Island	14	6	14	419	4,084	305	230	94	181	14	4	6	2	.....
Connecticut	8	3	31	445	118	7,296	960	277	230	39	10	9	8	.....
MIDDLE ATLANTIC:														
New York	75	13	184	917	264	899	49,750	2,617	2,689	638	129	246	156	29
New Jersey	36	3	30	301	96	234	3,606	37,017	4,773	215	56	78	24	14
Pennsylvania	36	8	43	411	112	215	1,421	3,129	84,960	2,109	208	209	124	24
EAST NORTH CENTRAL:														
Ohio	25	4	6	65	18	46	476	91	2,103	59,194	1,375	430	669	43
Indiana	3	.....	4	21	3	16	65	21	152	1,934	25,224	1,206	405	18
Illinois	20	5	5	140	24	45	524	82	765	2,766	2,731	35,917	750	285
Michigan	7	4	5	53	4	37	274	42	284	1,332	774	276	8,192	42
Wisconsin	5	.....	1	14	2	4	47	3	38	100	74	209	70	1,171
WEST NORTH CENTRAL:														
Minnesota	7	1	7	25	3	15	92	15	82	291	170	421	111	174
Iowa	5	.....	2	10	1	6	36	10	99	160	126	746	38	47
Missouri	7	.....	3	45	11	13	139	31	261	561	515	3,006	103	56
North Dakota	3	.....	1	1	1	3	12	2	9	33	8	37	6	14
South Dakota	.....	.....	.....	3	1	1	11	4	9	23	12	58	3	9
Nebraska	4	3	2	13	3	4	35	9	59	110	74	217	39	24
Kansas	7	1	4	18	5	5	62	29	138	408	261	548	102	29
SOUTH ATLANTIC:														
Delaware	2	.....	.....	23	8	12	126	226	952	16	.....	6	3	1
Maryland	51	3	12	101	35	45	343	256	1,621	130	13	38	59	3
District of Columbia	16	3	17	166	29	70	435	229	848	285	52	101	41	6
Virginia	5	3	14	182	38	95	570	305	1,092	283	46	69	26	24
West Virginia	3	.....	6	16	4	11	63	25	554	1,176	65	31	23	1
North Carolina	.....	1	3	43	10	27	161	82	264	82	20	11	5	3
South Carolina	4	1	1	18	62	7	48	20	107	27	1	6	6	1
Georgia	7	4	5	60	20	25	101	42	232	104	39	73	16	4
Florida	32	6	4	52	16	23	191	63	198	98	57	83	11	5
EAST SOUTH CENTRAL:														
Kentucky	2	.....	.....	13	4	5	49	20	161	805	1,239	642	34	11
Tennessee	20	3	3	33	5	11	79	20	179	366	211	542	36	18
Alabama	3	1	2	20	11	11	53	13	213	229	89	219	31	8
Mississippi	11	.....	1	20	2	4	28	8	130	203	106	300	24	13
WEST SOUTH CENTRAL:														
Arkansas	10	1	3	15	5	7	47	12	118	266	166	696	36	19
Louisiana	10	6	6	71	7	13	71	30	178	230	106	233	35	11
Oklahoma	5	5	3	11	2	7	32	15	101	285	134	427	41	10
Texas	31	35	13	42	13	18	74	21	254	237	145	295	40	30
MOUNTAIN:														
Montana	4	.....	1	3	1	1	13	5	40	60	25	65	20	11
Idaho	2	.....	.....	2	.....	1	8	2	11	21	11	25	4	3
Wyoming	2	1	1	8	2	2	8	3	27	85	39	65	8	5
Colorado	4	2	2	23	2	11	42	22	84	231	87	258	33	12
New Mexico	1	.....	.....	2	.....	.....	9	1	7	17	13	21	6	.....
Arizona	1	1	1	1	1	1	6	4	26	39	15	24	5	3
Utah	1	.....	2	4	.....	4	8	1	16	22	16	36	7	2
Nevada	.....	.....	.....	4	1	.....	5	1	6	24	4	15	5	.....
PACIFIC:														
Washington	7	1	2	26	3	13	60	7	104	223	141	233	52	33
Oregon	.....	1	.....	7	2	2	35	3	31	54	19	56	21	3
California	17	4	5	100	17	45	196	43	226	358	141	323	104	21

TABLE 8.—NATIVE NEGRO POPULATION, CLASSIFIED ACCORDING TO DIVISION AND STATE IN WHICH BORN, BY DIVISIONS AND STATES: 1910—Continued.

[Table continued on page 67.]

DIVISION AND STATE OF RESIDENCE.	NEGRO POPULATION BORN IN—															
	West North Central division.							South Atlantic division.								
	Minnesota.	Iowa.	Missouri.	North Dakota.	South Dakota.	Nebraska.	Kansas.	Delaware.	Maryland.	District of Columbia.	Virginia.	West Virginia.	North Carolina.	South Carolina.	Georgia.	Florida.
UNITED STATES	2,738	8,736	149,218	297	495	2,846	33,786	32,664	262,540	52,282	876,806	36,417	806,537	956,605	1,248,352	215,110
GEOGRAPHIC DIVISIONS:																
New England	10	19	104	4	2	27	40	237	1,894	930	10,218	147	4,599	1,746	1,280	302
Middle Atlantic	118	97	534	33	21	58	136	8,363	29,814	6,208	98,862	2,843	26,252	10,744	6,319	2,033
East North Central	209	976	10,733	19	12	165	996	104	1,598	645	15,156	2,801	6,705	2,620	5,116	497
West North Central	1,748	6,445	124,080	124	192	2,083	27,382	25	664	275	5,812	395	1,463	1,119	2,551	264
South Atlantic	106	258	451	33	56	100	123	23,793	225,837	43,602	714,805	29,492	734,184	910,771	1,150,165	206,524
East South Central	206	178	2,194	26	157	44	259	38	935	172	17,962	341	16,723	14,065	55,046	3,420
West South Central	172	300	6,742	21	35	111	2,802	59	1,337	206	11,796	220	15,360	14,760	24,792	1,781
Mountain	67	251	2,459	20	11	174	1,316	13	199	106	919	88	304	186	769	88
Pacific	102	212	1,921	17	9	84	732	32	262	138	1,276	90	947	594	2,314	201
NEW ENGLAND:																
Maine	1						1		22	8	64	2	36	14	10	2
New Hampshire								1	13	4	74	1	32	19	6	5
Vermont	1	5	30	1		18	20		41	26	98	9	56	51	113	8
Massachusetts	6	12	55	2		4	13	122	953	528	5,750	67	2,991	1,060	798	169
Rhode Island	1	1	8	1	2	3		34	546	184	1,611	12	309	203	168	45
Connecticut	1	1	11			2	6	80	319	180	2,621	56	1,175	399	185	73
MIDDLE ATLANTIC:																
New York	81	42	232	7	9	32	75	463	3,510	2,080	29,157	345	10,283	6,698	3,792	1,257
New Jersey	11	10	73	9	3	6	17	2,102	6,274	1,191	20,710	238	6,234	1,933	949	383
Pennsylvania	26	45	229	17	9	20	44	5,798	20,030	2,937	48,995	2,260	9,735	2,113	1,578	393
EAST NORTH CENTRAL:																
Ohio	16	56	353	4	3	27	86	35	737	284	10,195	2,358	3,884	1,102	1,549	164
Indiana	19	46	388	1	2	16	105	7	80	38	938	93	1,320	195	468	47
Illinois	120	797	9,732	12	5	105	728	24	643	268	3,326	229	1,175	1,217	2,874	243
Michigan	15	25	144	1	1	12	57	37	111	47	597	110	301	77	138	31
Wisconsin	39	52	116	1	1	5	20	1	27	8	100	11	25	29	87	12
WEST NORTH CENTRAL:																
Minnesota	1,556	258	683	12	12	45	161	7	76	50	267	34	77	53	200	26
Iowa	42	5,253	3,272	1	16	106	219	4	95	17	1,588	117	208	82	177	15
Missouri	60	374	109,949	3	5	119	3,376	11	278	60	2,583	102	606	523	1,372	150
North Dakota	39	16	66	102	3	1	5		10	3	44	6	6	10	9	3
South Dakota	19	59	112		139	25	29		5	1	35	6	21	5	23	1
Nebraska	11	323	1,736	1	13	1,657	658		47	19	244	38	82	45	142	16
Kansas	21	162	8,262	5	4	130	22,934	3	153	125	1,051	92	463	401	628	53
SOUTH ATLANTIC:																
Delaware	2	1	8	1				22,668	5,440	87	1,206	19	142	40	12	12
Maryland	5	26	45	2	3		5	840	201,594	1,603	20,151	682	2,127	484	304	94
District of Columbia	8	28	94	1	13	10	29	71	15,632	40,459	28,051	430	2,754	1,088	839	117
Virginia	12	21	66	10	1	13	13	130	2,033	1,054	623,472	962	33,513	1,750	875	235
West Virginia	6	15	39	7	4		21	5	526	143	26,565	27,160	4,622	461	275	50
North Carolina	2	17	18	5	8	59	27	12	184	52	7,957	98	663,394	21,650	1,105	160
South Carolina	22	20	14	5	9	3		14	52	23	897	62	7,769	821,058	3,799	313
Georgia	35	102	97	1	8	8	18	14	229	132	4,294	38	10,173	36,739	1,097,257	7,047
Florida	14	28	70	1	10	7	10	39	147	49	2,212	41	9,690	27,501	45,699	198,496
EAST SOUTH CENTRAL:																
Kentucky	14	23	503	12	5	13	105	5	86	34	2,749	159	987	448	1,034	100
Tennessee	60	45	727	2	50	12	86	10	156	41	4,825	56	4,783	3,207	13,075	291
Alabama	9	32	207	5	93	9	42	12	261	59	4,569	65	3,658	5,179	31,202	2,196
Mississippi	123	78	757	7	9	10	26	11	432	38	5,819	61	7,295	5,231	9,735	833
WEST SOUTH CENTRAL:																
Arkansas	54	63	1,753	9	5	23	183	5	261	30	2,921	43	7,471	8,482	10,013	307
Louisiana	62	42	729	4	3	10	39	17	613	79	3,931	42	2,571	1,952	4,270	754
Oklahoma	20	104	2,382	4	8	48	2,298	6	91	19	1,017	68	1,633	1,427	2,791	138
Texas	36	91	1,878	4	19	30	282	31	372	78	3,927	67	3,685	2,899	7,718	582
MOUNTAIN:																
Montana	27	25	214	12	6	6	81	1	34	20	80	5	33	26	47	8
Idaho	6	17	78	4		5	25	1	9	2	23	4	14	2	19	4
Wyoming	7	37	222	3	2	57	123	1	36	26	153	14	54	32	131	13
Colorado	13	122	1,617	1		71	899	5	74	38	498	46	138	76	396	35
New Mexico	3	9	73		1	5	42	1	7	1	54	5	20	11	56	11
Arizona	5	9	102		1	7	60	3	24	3	38	11	29	25	78	12
Utah	2	24	112		1	20	64		6	9	43	3	11	7	24	3
Nevada	4	8	41			3	22	1	9	7	30		5	7	18	2
PACIFIC:																
Washington	63	78	476	9	4	35	216	13	66	34	412	36	219	119	282	45
Oregon	7	26	148			12	40	1	14	5	91	4	32	20	64	5
California	32	108	1,297	8	5	37	476	18	182	99	773	50	696	455	1,968	151

TABLE 8.—NATIVE NEGRO POPULATION, CLASSIFIED ACCORDING TO DIVISION AND STATE IN WHICH BORN, BY DIVISIONS AND STATES: 1910—Continued.

[Table concluded on page 68.]

DIVISION AND STATE OF RESIDENCE.	NEGRO POPULATION BORN IN—															
	East South Central division.				West South Central division.				Mountain division.							
	Kentucky.	Tennessee.	Alabama.	Mississippi.	Arkansas.	Louisiana.	Oklahoma.	Texas.	Montana.	Idaho.	Wyoming.	Colorado.	New Mexico.	Arizona.	Utah.	Nevada.
UNITED STATES	323,794	517,072	971,167	1,032,565	334,589	726,496	51,334	664,823	665	468	314	3,513	941	538	527	376
GEOGRAPHIC DIVISIONS:																
New England	333	281	269	83	51	115	12	103	11	1	7	15	4	2	2	14
Middle Atlantic	2,120	1,944	1,261	444	227	572	52	443	30	62	13	77	53	22	30	51
East North Central	53,882	24,299	4,660	5,496	1,644	2,030	218	1,076	22	19	12	141	28	15	15	10
West North Central	13,152	15,552	4,540	6,693	4,421	2,545	2,161	4,253	29	14	30	358	56	33	25	9
South Atlantic	2,517	5,295	27,495	2,184	433	927	99	712	53	91	17	71	48	20	65	83
East South Central	241,884	425,243	889,162	935,318	8,772	22,419	313	2,101	70	49	8	88	3	42	25	34
West South Central	7,273	41,485	41,746	81,167	318,032	696,316	47,941	651,599	35	121	13	232	138	52	107	66
Mountain	1,328	1,477	1,063	473	432	389	314	1,992	362	85	199	2,339	553	310	221	53
Pacific	1,305	1,496	971	707	577	1,183	224	2,544	53	26	15	192	58	42	37	56
NEW ENGLAND:																
Maine	2	3	2	2	1	6	1	3	2	.....	.....	.....	.....	.....	.....	.....
New Hampshire	5	3	5	1	.....	.....	.....	.....	.....	.....	.....	.....	.....	.....	.....	.....
Vermont	107	126	66	10	10	6	5	47	4	.....	1	.....	.....	1	.....	.....
Massachusetts	159	111	150	56	35	71	4	40	2	1	3	12	3	1	1	12
Rhode Island	22	13	25	2	2	8	.....	7	1	.....	.....	2	.....	.....	.....	.....
Connecticut	38	25	21	12	3	24	2	6	2	.....	3	1	1	.....	1	2
MIDDLE ATLANTIC:																
New York	873	648	536	198	97	290	22	245	17	13	4	35	37	8	15	35
New Jersey	255	231	180	75	68	81	13	70	7	6	1	15	6	3	3	9
Pennsylvania	992	1,065	545	171	62	201	17	128	6	43	8	27	10	11	12	7
EAST NORTH CENTRAL:																
Ohio	18,835	3,481	781	475	121	233	65	140	7	7	5	21	6	3	7	2
Indiana	20,756	5,073	499	290	99	112	18	90	1	1	2	16	3	2	.....	.....
Illinois	13,314	15,303	3,208	4,612	1,354	1,609	126	789	13	8	4	89	18	8	8	6
Michigan	781	329	116	70	48	56	8	40	1	1	1	13	1	1	.....	2
Wisconsin	196	113	56	49	22	20	1	17	.....	2	.....	2	.....	1	.....	.....
WEST NORTH CENTRAL:																
Minnesota	579	418	199	227	75	124	18	72	4	2	.....	16	2	1	.....	.....
Iowa	713	473	398	227	73	58	91	116	3	.....	5	13	4	2	1	2
Missouri	6,903	9,814	2,412	4,507	2,958	1,631	512	1,907	9	6	4	135	18	14	8	2
North Dakota	48	44	7	10	6	7	1	9	1	2	.....	.....	.....	.....	.....	.....
South Dakota	35	54	19	14	9	6	1	14	1	.....	1	9	.....	1	.....	.....
Nebraska	516	362	176	164	92	100	56	228	5	1	11	32	6	1	5	1
Kansas	4,358	4,387	1,329	1,544	1,208	619	1,482	1,907	6	3	9	153	26	14	11	4
SOUTH ATLANTIC:																
Delaware	12	10	3	5	.....	9	1	4	1	1	.....	3	.....	1	.....	.....
Maryland	125	155	105	56	25	66	9	49	2	8	2	8	9	.....	1	.....
District of Columbia	255	303	330	267	53	117	18	191	12	2	3	12	3	5	.....	.....
Virginia	593	1,545	415	134	38	64	15	63	6	25	6	12	27	4	52	1
West Virginia	907	554	206	45	11	41	8	27	3	4	2	6	4	2	2	1
North Carolina	76	486	340	214	43	49	7	48	1	16	3	2	.....	2	2	6
South Carolina	31	141	322	111	38	20	3	44	2	16	1	3	1	2	2	13
Georgia	243	1,482	13,101	653	158	212	24	136	22	14	.....	19	1	4	4	39
Florida	275	619	12,673	699	67	349	14	150	4	5	.....	6	3	.....	2	23
EAST SOUTH CENTRAL:																
Kentucky	233,454	15,672	1,160	726	156	240	26	145	5	11	2	10	2	4	2	4
Tennessee	6,062	393,173	11,127	26,061	3,377	1,224	107	627	9	14	3	41	1	16	10	16
Alabama	655	6,337	839,821	8,841	305	816	77	337	2	16	2	26	.....	12	10	12
Mississippi	1,713	10,061	37,054	899,690	4,934	20,139	103	992	54	8	1	11	.....	10	3	2
WEST SOUTH CENTRAL:																
Arkansas	1,936	24,875	12,991	39,467	296,040	25,382	808	5,383	7	16	1	42	5	.....	21	31
Louisiana	1,424	1,826	8,755	26,626	4,893	642,733	125	8,058	7	37	.....	46	5	11	7	16
Oklahoma	1,884	6,864	6,720	7,000	10,771	8,498	45,976	35,397	4	5	4	59	13	10	7	6
Texas	2,029	7,920	13,280	8,074	6,328	19,703	1,032	602,761	17	63	8	85	115	31	72	13
MOUNTAIN:																
Montana	114	120	42	31	29	24	12	56	339	2	3	17	5	6	8	2
Idaho	34	34	23	12	14	15	5	33	3	69	6	9	1	1	25	1
Wyoming	206	163	118	45	44	32	19	123	3	.....	153	38	14	4	1	2
Colorado	734	910	689	267	235	189	198	684	6	4	35	2,156	85	5	18	2
New Mexico	73	67	89	55	26	43	30	340	2	.....	.....	45	410	2	.....	.....
Arizona	72	94	60	36	48	42	32	644	1	1	.....	21	16	287	4	1
Utah	68	59	25	20	18	23	11	67	6	9	2	45	20	4	162	1
Nevada	27	30	17	7	18	21	7	45	2	.....	.....	8	2	1	3	44
PACIFIC:																
Washington	395	439	224	180	74	132	39	283	28	6	5	81	7	2	8	3
Oregon	76	73	47	27	40	47	17	57	8	11	.....	8	.....	2	5	1
California	834	984	700	500	463	1,004	168	2,204	17	9	10	103	51	38	24	52

TABLE 8.—NATIVE NEGRO POPULATION, CLASSIFIED ACCORDING TO DIVISION AND STATE IN WHICH BORN, BY DIVISIONS AND STATES: 1910—Concluded.

DIVISION AND STATE OF RESIDENCE.	NEGRO POPULATION BORN IN—									Born at sea under United States flag.	American citizens born abroad.
	Pacific division.			United States (state not reported).	Outlying possessions.						
	Washington.	Oregon.	California.		Alaska.	Guam.	Hawaii.	Philippine Islands.	Porto Rico.		
UNITED STATES	1,546	398	6,318	37,943	4	1	58	119	173	217	2,866
GEOGRAPHIC DIVISIONS:											
New England	41	2	39	298			3	17	6	3	160
Middle Atlantic	420	24	151	2,350	1		7	8	77	9	567
East North Central	63	13	140	3,163			2	15	4	4	1,389
West North Central	37	19	136	3,080	1			10	3	5	143
South Atlantic	204	28	139	9,534			2	12	24	134	221
East South Central	50	8	103	8,075				6		18	67
West South Central	91	30	228	10,445			2	12	7	42	149
Mountain	31	10	173	448			6	6	3		60
Pacific	609	264	5,209	550	2	1	36	33	49	2	110
NEW ENGLAND:											
Maine			2	11							3
New Hampshire	1		1	5							4
Vermont		1	4	7				16	2		10
Massachusetts	22	1	22	144			2		2	2	112
Rhode Island	10		4	40			1		1	1	17
Connecticut	8		6	91				1	1		14
MIDDLE ATLANTIC:											
New York	193	9	85	894	1		4	5	63	5	339
New Jersey	81	4	28	443					1	2	65
Pennsylvania	146	11	38	1,013			3	3	13	2	163
EAST NORTH CENTRAL:											
Ohio	17	6	33	846			1	2	2		303
Indiana	2		13	365			1	1		1	43
Illinois	32	6	77	1,725				5	2	1	247
Michigan	6	1	11	178				7		2	772
Wisconsin	6		6	49							24
WEST NORTH CENTRAL:											
Minnesota	8	6	6	153					1		42
Iowa	8	3	14	205						2	9
Missouri	9	5	72	1,832	1			5	2		38
North Dakota	1		3	21				1			1
South Dakota	1		3	25							1
Nebraska	3	1	9	167				1			27
Kansas	7	4	29	677				3		3	25
SOUTH ATLANTIC:											
Delaware	2		2	74							5
Maryland	44	1	23	389				2	4	7	34
District of Columbia	13		11	645				2	5	1	38
Virginia	96	8	26	698			1	4	6	10	39
West Virginia	12	12	9	347						1	10
North Carolina	21	1	9	944				2		3	20
South Carolina	1	1	5	632						4	9
Georgia	6	2	34	3,551			1	1	1	108	19
Florida	9	3	20	2,254				1	8		47
EAST SOUTH CENTRAL:											
Kentucky	15	1	19	653						4	17
Tennessee	24	1	33	2,088						4	19
Alabama	7	2	23	2,172				4		7	15
Mississippi	4	4	28	3,162				2		3	16
WEST SOUTH CENTRAL:											
Arkansas	13	8	55	2,688			1			5	12
Louisiana	13	6	42	2,465			1	10	7	9	52
Oklahoma	10	4	32	1,069						3	21
Texas	55	12	99	4,223				2		25	64
MOUNTAIN:											
Montana	11	2	9	55			1	2	1		8
Idaho	7	5	8	8							7
Wyoming	2		12	43			1		1		6
Colorado	6	1	30	199			3	3			22
New Mexico	1	1	17	16							1
Arizona	3		48	26			1				6
Utah	1	1	19	99				1			3
Nevada			30	2					1		7
PACIFIC:											
Washington	534	37	102	179	1		5	6	1		37
Oregon	24	194	47	19			10	4	1		9
California	51	33	5,060	352	1	1	21	23	47	2	64

TABLE 9.—NEGRO POPULATION, CLASSIFIED ACCORDING TO SEX, BY DIVISIONS AND STATES: 1880-1910.

DIVISION AND STATE.	1910			1900			1890			1880		
	Male.	Female.	Males to 100 females.	Male.	Female.	Males to 100 females.	Male.	Female.	Males to 100 females.	Male.	Female.	Males to 100 females.
UNITED STATES	4,885,881	4,941,882	98.9	4,386,547	4,447,447	98.6	3,735,603	3,753,073	99.5	3,253,115	3,327,678	97.8
GEOGRAPHIC DIVISIONS:												
New England	32,783	33,523	97.8	28,579	30,520	93.6	21,633	22,947	94.3	19,223	20,702	92.9
Middle Atlantic	203,466	214,404	94.9	159,711	166,210	96.1	111,644	113,682	98.2	90,891	98,601	92.2
East North Central	156,431	144,405	108.3	134,445	123,397	109.0	108,096	98,927	109.3	95,093	88,205	107.8
West North Central	125,864	116,798	107.8	121,272	116,637	104.0	114,288	109,801	104.1	101,922	100,401	101.5
South Atlantic	2,029,808	2,082,680	97.5	1,835,525	1,893,492	96.9	1,613,769	1,648,921	97.9	1,446,862	1,494,340	96.8
East South Central	1,315,792	1,336,721	98.4	1,243,082	1,256,804	98.9	1,056,343	1,063,454	99.3	949,225	975,771	97.3
West South Central	994,025	990,401	100.4	846,797	847,269	99.9	693,264	684,826	101.2	542,956	544,749	99.7
Mountain	11,766	9,701	121.3	9,104	6,486	140.4	8,372	4,599	182.0	2,997	2,025	148.0
Pacific	15,946	13,249	120.4	8,032	6,632	121.1	8,194	5,916	138.5	3,946	2,884	136.8
NEW ENGLAND:												
Maine	700	663	105.6	670	649	103.2	614	576	106.6	765	686	111.5
New Hampshire	288	276	104.3	327	335	97.6	323	291	111.0	341	344	99.1
Vermont	1,173	448	261.8	454	372	122.0	493	444	111.0	566	491	115.3
Massachusetts	18,748	19,307	97.1	15,591	16,383	95.2	10,879	11,265	96.6	9,049	9,648	93.8
Rhode Island	4,645	4,884	95.1	4,290	4,802	89.3	3,394	3,999	84.9	2,952	3,536	83.5
Connecticut	7,229	7,945	91.0	7,247	7,979	90.8	5,930	6,372	93.1	5,550	5,997	92.5
MIDDLE ATLANTIC:												
New York	64,034	70,157	91.3	46,618	52,614	88.6	33,503	36,589	91.6	30,852	34,252	90.1
New Jersey	43,602	46,158	94.5	33,745	36,099	93.5	23,410	24,228	96.6	18,846	20,007	94.2
Pennsylvania	95,830	98,089	97.7	79,348	77,497	102.4	54,731	52,865	103.5	41,193	44,342	92.9
EAST NORTH CENTRAL:												
Ohio	57,995	53,457	108.5	49,985	46,916	106.5	45,076	42,037	107.2	40,962	38,938	105.2
Indiana	31,044	29,276	106.0	29,701	27,804	106.8	23,523	21,692	108.4	20,267	18,961	106.9
Illinois	56,909	52,140	109.1	45,121	39,957	112.9	30,148	26,880	112.2	24,507	21,861	112.1
Michigan	9,007	8,108	111.1	8,220	7,596	108.2	7,986	7,237	110.3	7,836	7,264	107.9
Wisconsin	1,476	1,424	103.7	1,418	1,124	126.2	1,363	1,081	126.1	1,521	1,181	128.8
WEST NORTH CENTRAL:												
Minnesota	4,183	2,901	144.2	2,836	2,123	133.6	2,167	1,516	142.9	905	659	137.3
Iowa	8,120	6,853	118.5	6,875	5,818	118.2	5,712	4,973	114.9	5,191	4,325	120.0
Missouri	80,489	76,963	104.6	81,206	80,028	101.5	75,336	74,848	100.7	72,153	73,197	98.6
North Dakota	381	236	161.4	173	113	153.1	219	154	142.2	.....	.....	.....
South Dakota	468	349	134.1	272	193	140.9	363	178	203.9	.....	.....	.....
Nebraska	4,259	3,430	124.2	3,368	2,901	116.1	5,243	3,670	142.9	1,296	1,089	119.0
Kansas	27,964	26,066	107.3	26,542	25,461	104.2	25,248	24,462	103.2	22,152	20,955	105.7
SOUTH ATLANTIC:												
Delaware	16,011	15,170	105.5	15,616	15,081	103.5	14,455	13,931	103.8	13,327	13,115	101.6
Maryland	114,749	117,501	97.7	115,617	119,447	96.8	105,684	109,973	96.1	102,505	107,725	95.2
District of Columbia	42,615	51,831	82.2	38,348	48,354	79.3	33,721	41,851	80.6	26,238	33,358	78.7
Virginia	330,542	340,554	97.1	323,459	337,263	95.9	310,828	324,610	95.8	308,935	322,681	95.7
West Virginia	36,607	27,566	132.8	25,167	18,332	137.3	17,991	14,699	122.4	13,482	12,404	108.7
North Carolina	339,581	358,262	94.8	303,624	320,845	94.6	275,230	285,788	96.3	262,363	268,914	97.6
South Carolina	408,078	427,765	95.4	383,626	398,695	96.2	341,821	347,113	98.5	297,787	306,545	97.1
Georgia	580,263	596,724	97.2	509,869	524,944	97.1	430,072	428,743	100.3	359,157	365,976	98.1
Florida	161,362	147,307	109.5	120,199	110,531	108.7	83,967	82,213	102.1	63,068	63,622	99.1
EAST SOUTH CENTRAL:												
Kentucky	131,492	130,164	101.0	142,073	142,633	99.6	133,547	134,524	99.3	133,798	137,653	97.2
Tennessee	233,710	239,378	97.6	238,388	241,855	98.6	213,521	217,157	98.3	197,467	205,684	96.0
Alabama	447,794	460,488	97.2	409,237	418,070	97.9	336,997	341,492	98.7	295,001	305,102	96.7
Mississippi	502,796	506,691	99.2	453,384	454,246	99.8	372,278	370,281	100.5	322,959	327,332	98.7
WEST SOUTH CENTRAL:												
Arkansas	223,323	219,568	101.7	185,342	181,514	102.1	159,014	150,103	105.9	107,331	103,335	103.9
Louisiana	353,824	360,050	98.3	322,664	328,140	98.3	277,134	282,059	98.3	238,879	244,776	97.6
Oklahoma [1]	71,937	65,675	109.5	28,656	27,028	106.0	11,655	9,954	117.1	.....	.....	.....
Texas	344,941	345,108	100.0	310,135	310,587	99.9	245,461	242,710	101.1	196,746	196,638	100.1
MOUNTAIN:												
Montana	1,058	776	136.3	912	611	149.3	1,053	437	241.0	191	155	123.2
Idaho	398	253	157.3	166	127	130.7	118	83	(2)	39	14	(2)
Wyoming	1,544	691	223.4	631	309	204.2	652	270	241.5	160	138	115.9
Colorado	5,867	5,586	105.0	4,473	4,097	109.2	3,602	2,613	137.8	1,433	1,002	143.0
New Mexico	891	737	120.9	1,023	587	174.3	1,220	736	165.8	638	377	169.2
Arizona	1,054	955	110.4	1,363	485	281.0	1,173	184	637.5	104	51	(2)
Utah	691	453	152.5	454	218	208.3	392	196	200.0	124	108	114.8
Nevada	263	250	105.2	82	52	(2)	162	80	(2)	308	180	171.1
PACIFIC:												
Washington	3,736	2,322	160.9	1,589	925	171.8	1,104	498	221.7	209	116	180.2
Oregon	907	585	155.0	677	428	158.2	743	443	167.7	270	217	124.4
California	11,303	10,342	109.3	5,766	5,279	109.2	6,347	4,975	127.6	3,467	2,551	135.9

[1] Includes population of Indian Territory for 1900 and 1890.

[2] Ratio not shown, the number of females being less than 100.

TABLE 10.—NEGRO POPULATION OF EACH SEX, CLASSIFIED ACCORDING TO AGE PERIODS, BY DIVISIONS AND STATES: 1910.

[Table continued on page 71.]

AGE PERIOD.	UNITED STATES.		NEW ENGLAND DIVISION.		MIDDLE ATLANTIC DIVISION.		EAST NORTH CENTRAL DIVISION.		WEST NORTH CENTRAL DIVISION.		SOUTH ATLANTIC DIVISION.	
	Male.	Female.	Male.	Female.	Male.	Female.	Male.	Female.	Male.	Female.	Male.	Female.
All ages	4,885,881	4,941,882	32,783	33,523	203,466	214,404	156,431	144,405	125,864	116,798	2,029,808	2,082,680
Under 5 years	629,320	633,968	2,876	3,000	17,384	17,914	11,566	11,862	9,447	9,680	284,101	286,415
Under 1 year	125,459	126,927	654	657	4,027	3,743	2,419	2,432	1,806	1,900	57,676	58,230
5 to 9 years	619,175	627,378	2,518	2,591	15,074	15,952	11,251	11,612	9,850	10,044	275,410	279,626
10 to 14 years	578,074	577,192	2,434	2,658	14,136	15,512	11,377	11,807	9,921	10,360	257,227	256,012
15 to 19 years	507,945	552,471	2,345	2,805	14,704	17,948	12,374	13,265	11,078	11,607	218,115	238,938
20 to 24 years	482,157	548,638	3,243	3,424	21,539	27,179	15,897	16,149	13,249	13,243	198,357	228,519
25 to 29 years	421,805	459,422	3,946	3,885	26,375	29,557	17,659	16,579	14,076	12,755	160,852	180,813
30 to 34 years	332,163	335,926	3,410	3,267	23,188	22,916	15,723	13,774	11,960	10,362	124,299	129,561
35 to 39 years	320,450	312,999	3,348	3,156	21,885	20,279	15,502	12,861	11,576	9,563	120,899	122,015
40 to 44 years	229,680	225,733	2,372	2,296	15,543	13,726	11,643	9,366	8,700	7,236	88,723	89,737
45 to 49 years	199,928	185,981	1,898	1,806	11,092	10,394	9,058	7,630	7,161	5,959	70,156	74,792
50 to 54 years	179,387	146,683	1,460	1,508	8,124	7,779	7,716	6,070	5,933	4,753	74,308	60,420
55 to 59 years	115,090	94,532	1,009	1,007	4,816	4,899	5,160	4,173	4,021	3,217	45,881	38,300
60 to 64 years	101,149	85,353	741	790	3,609	3,745	3,849	3,149	2,947	2,605	43,058	35,384
65 to 69 years	67,956	55,594	515	503	2,524	2,480	3,084	2,273	2,237	1,823	28,154	23,044
70 to 74 years	40,584	38,255	305	334	1,543	1,621	1,814	1,453	1,372	1,290	16,668	15,590
75 to 79 years	22,667	21,351	155	209	734	976	1,046	895	845	751	8,873	8,396
80 to 84 years	11,696	13,883	78	124	296	531	482	486	287	484	4,720	5,439
85 to 89 years	5,164	6,002	27	51	143	220	214	255	241	236	1,975	2,235
90 to 94 years	2,394	3,456	14	22	38	99	70	103	75	115	898	1,303
95 to 99 years	1,017	1,430	6	10	22	54	26	56	28	71	374	513
100 years and over	1,004	1,671	1	2	10	39	30	46	32	67	353	605
Age unknown	17,076	13,964	82	75	687	584	890	541	828	577	6,407	5,023

AGE PERIOD.	EAST SOUTH CENTRAL DIVISION.		WEST SOUTH CENTRAL DIVISION.		MOUNTAIN DIVISION.		PACIFIC DIVISION.		ALABAMA.		ARIZONA.	
	Male.	Female.	Male.	Female.	Male.	Female.	Male.	Female.	Male.	Female.	Male.	Female.
All ages	1,315,792	1,336,721	994,025	990,401	11,766	9,701	15,946	13,249	447,794	460,488	1,054	955
Under 5 years	173,902	173,901	128,497	129,515	642	708	905	973	61,808	62,183	80	76
Under 1 year	34,036	34,419	24,518	25,213	135	142	188	191	12,017	12,227	17	16
5 to 9 years	170,969	172,843	132,583	133,126	663	699	857	885	60,331	61,604	82	80
10 to 14 years	161,742	158,734	119,745	120,520	642	644	850	945	56,630	55,499	65	65
15 to 19 years	142,363	151,820	105,269	114,211	657	773	1,040	1,104	47,343	51,787	53	83
20 to 24 years	127,954	146,981	99,105	110,687	1,192	1,096	1,621	1,360	43,118	50,552	75	117
25 to 29 years	109,142	121,482	86,157	91,336	1,539	1,346	2,059	1,669	36,831	41,503	118	133
30 to 34 years	83,462	88,015	66,621	65,508	1,532	1,097	1,968	1,426	26,660	29,185	106	103
35 to 39 years	80,749	82,394	63,262	60,372	1,396	998	1,833	1,361	25,679	28,132	150	100
40 to 44 years	56,103	59,060	44,128	42,583	1,082	728	1,386	1,001	16,814	19,825	100	70
45 to 49 years	54,438	49,860	44,151	34,131	803	574	1,171	835	23,433	17,203	69	66
50 to 54 years	48,496	39,007	31,931	26,205	589	375	830	566	15,036	12,743	56	20
55 to 59 years	31,928	25,366	21,448	17,010	363	229	464	331	10,184	8,021	37	12
60 to 64 years	27,384	23,521	18,944	15,734	262	155	355	270	8,784	7,845	23	18
65 to 69 years	18,613	15,121	12,437	10,086	168	106	224	158	5,767	4,917	19	5
70 to 74 years	11,214	10,729	7,464	7,088	81	45	123	105	3,572	3,527	8	2
75 to 79 years	6,647	6,018	4,255	3,986	40	42	72	78	2,127	1,897	4	.....
80 to 84 years	3,399	4,050	2,372	2,698	18	29	44	42	1,206	1,408	2	1
85 to 89 years	1,561	1,761	983	1,224	6	4	14	16	531	608	1	1
90 to 94 years	722	1,051	570	741	1	5	6	17	258	372	.....	.....
95 to 99 years	322	433	234	291	1	.....	4	2	120	148	.....	.....
100 years and over	321	519	256	388	.....	2	1	3	129	183	.....	1
Age unknown	4,361	4,055	3,613	2,961	89	46	119	102	1,433	1,346	6	2

AGE PERIOD.	ARKANSAS.		CALIFORNIA.		COLORADO.		CONNECTICUT.		DELAWARE.		DISTRICT OF COLUMBIA.	
	Male.	Female.	Male.	Female.	Male.	Female.	Male.	Female.	Male.	Female.	Male.	Female.
All ages	223,323	219,568	11,303	10,342	5,867	5,586	7,229	7,945	16,011	15,170	42,615	51,831
Under 5 years	28,456	28,874	732	787	335	373	636	671	1,518	1,571	3,581	3,709
Under 1 year	5,289	5,515	150	149	80	69	145	148	325	321	732	726
5 to 9 years	28,987	29,565	698	729	378	377	618	651	1,607	1,708	3,494	3,698
10 to 14 years	26,082	26,597	690	777	393	414	604	640	1,871	1,669	3,384	3,827
15 to 19 years	24,296	26,013	848	904	401	451	513	700	1,648	1,580	3,717	4,903
20 to 24 years	21,868	24,352	1,114	1,069	507	594	621	829	1,602	1,540	4,766	6,567
25 to 29 years	19,174	20,314	1,343	1,230	658	726	715	889	1,332	1,251	5,045	6,527
30 to 34 years	14,942	14,787	1,256	1,040	652	611	723	773	1,123	1,110	4,013	4,950
35 to 39 years	13,957	13,651	1,159	1,005	667	591	733	716	1,178	1,072	4,072	4,856
40 to 44 years	9,184	9,274	935	781	587	434	551	548	1,020	884	2,964	3,363
45 to 49 years	12,620	7,851	816	650	451	345	427	393	824	766	2,255	2,772
50 to 54 years	7,998	5,942	612	468	334	250	340	348	713	600	1,833	2,228
55 to 59 years	5,377	3,642	356	277	172	151	236	249	456	385	1,129	1,354
60 to 64 years	3,956	3,213	281	224	135	95	191	202	419	375	902	1,107
65 to 69 years	2,590	1,957	188	132	90	72	145	129	306	259	612	705
70 to 74 years	1,480	1,325	97	88	37	26	81	87	186	164	340	472
75 to 79 years	868	704	65	65	19	23	45	55	80	90	170	218
80 to 84 years	476	509	36	37	7	22	20	23	40	58	90	149
85 to 89 years	203	221	11	12	3	2	7	14	10	21	36	69
90 to 94 years	119	137	6	16	.....	4	3	4	10	8	18	37
95 to 99 years	46	48	4	2	1	.....	2	3	.....	5	5	15
100 years and over	59	85	1	1	.....	.....	1	1	2	1	6	14
Age unknown	585	507	55	48	40	25	17	20	66	53	183	290

TABLE 10.—NEGRO POPULATION OF EACH SEX, CLASSIFIED ACCORDING TO AGE PERIODS, BY DIVISIONS AND STATES: 1910—Continued.

[Table concluded on page 72.]

AGE PERIOD.	FLORIDA.		GEORGIA.		IDAHO.		ILLINOIS.		INDIANA.		IOWA.	
	Male.	Female.	Male.	Female.	Male.	Female.	Male.	Female.	Male.	Female.	Male.	Female.
All ages	161,362	147,307	580,263	596,724	398	253	56,909	52,140	31,044	29,276	8,120	6,853
Under 5 years	18,412	18,702	83,625	83,873	19	21	3,997	4,251	2,351	2,412	621	624
Under 1 year	3,589	3,753	16,449	16,543	5	5	869	819	490	497	123	128
5 to 9 years	18,926	18,885	81,086	82,208	15	18	3,881	3,992	2,435	2,472	686	662
10 to 14 years	16,636	16,652	76,610	75,419	14	5	3,832	3,936	2,410	2,574	591	624
15 to 19 years	14,584	16,307	60,723	69,200	13	20	4,256	4,475	2,624	2,828	646	670
20 to 24 years	17,687	17,644	57,091	66,204	49	29	5,878	5,914	3,224	3,220	792	714
25 to 29 years	16,696	15,388	46,011	52,263	63	36	6,917	6,475	3,364	3,246	799	702
30 to 34 years	13,347	10,742	34,764	36,695	49	29	6,424	5,481	2,857	2,660	733	580
35 to 39 years	12,782	9,723	33,410	34,129	55	23	6,172	4,972	2,789	2,540	785	616
40 to 44 years	9,255	6,626	23,319	24,397	34	21	4,423	3,506	2,185	1,848	607	426
45 to 49 years	7,812	5,254	16,162	20,326	30	18	3,240	2,750	1,666	1,509	576	360
50 to 54 years	4,779	3,515	24,255	16,367	18	12	2,602	2,064	1,657	1,304	398	268
55 to 59 years	3,359	2,262	12,248	9,982	18	8	1,669	1,318	1,129	860	283	154
60 to 64 years	2,324	1,940	12,693	9,312	7	3	1,183	1,005	809	626	204	163
65 to 69 years	1,571	1,156	7,543	5,897	6	.....	914	710	657	434	140	108
70 to 74 years	825	801	4,317	4,030	4	4	518	458	360	295	97	69
75 to 79 years	523	403	2,450	2,292	2	4	291	262	216	177	53	43
80 to 84 years	257	302	1,371	1,538	1	1	131	158	112	81	29	15
85 to 89 years	123	143	573	639	.....	.....	67	79	45	52	12	9
90 to 94 years	62	79	285	372	.....	.....	24	41	17	20	4	4
95 to 99 years	26	34	139	170	.....	.....	12	24	5	13	1	4
100 years and over	33	48	137	206	.....	.....	13	20	4	10	.....	3
Age unknown	1,343	701	1,451	1,205	1	1	465	249	128	95	63	35

AGE PERIOD.	KANSAS.		KENTUCKY.		LOUISIANA.		MAINE.		MARYLAND.		MASSACHUSETTS.		MICHIGAN.	
	Male.	Female.	Male.	Female.	Male.	Female.	Male.	Female.	Male.	Female.	Male.	Female.	Male.	Female.
All ages	27,964	26,066	131,492	130,164	353,824	360,050	700	663	114,749	117,501	18,748	19,307	9,007	8,108
Under 5 years	2,261	2,366	12,700	12,841	45,867	46,572	56	61	12,755	13,232	1,665	1,783	650	635
Under 1 year	448	436	2,568	2,608	8,695	8,740	17	11	2,660	2,650	378	391	140	132
5 to 9 years	2,400	2,461	13,022	13,065	48,020	47,965	34	46	12,659	13,150	1,454	1,435	630	643
10 to 14 years	2,426	2,545	13,540	13,444	42,931	42,986	56	61	12,144	12,451	1,392	1,513	640	636
15 to 19 years	2,734	2,784	13,846	14,317	36,172	40,696	65	80	11,160	12,238	1,331	1,539	684	694
20 to 24 years	2,894	2,784	13,608	14,248	34,581	39,538	76	58	11,455	12,136	1,801	2,030	846	866
25 to 29 years	2,805	2,461	11,850	12,298	30,854	32,823	74	61	9,988	11,035	2,338	2,286	953	868
30 to 34 years	2,233	2,030	9,661	9,633	23,717	23,772	50	52	8,217	8,353	1,968	1,945	833	717
35 to 39 years	2,244	1,896	9,655	9,289	23,494	22,631	57	47	8,375	8,232	1,987	1,912	868	665
40 to 44 years	1,632	1,482	7,855	7,201	17,477	15,853	45	34	6,853	6,637	1,383	1,341	661	537
45 to 49 years	1,464	1,326	6,763	6,347	13,064	12,471	36	41	5,813	5,627	1,115	1,043	563	495
50 to 54 years	1,342	1,116	6,210	5,174	10,873	9,824	33	35	4,927	4,455	817	818	474	396
55 to 59 years	946	782	3,905	3,481	8,074	6,656	38	25	3,272	2,832	536	531	357	292
60 to 64 years	763	635	3,028	3,027	6,552	6,299	33	21	2,620	2,540	377	431	283	236
65 to 69 years	696	470	2,281	2,035	4,510	4,143	20	14	1,973	1,789	245	263	231	168
70 to 74 years	458	346	1,509	1,453	2,992	3,003	9	8	1,296	1,226	144	176	156	112
75 to 79 years	276	196	832	868	1,657	1,685	12	5	566	647	79	115	77	74
80 to 84 years	115	137	357	485	966	1,104	3	5	256	365	40	66	45	28
85 to 89 years	63	66	172	199	393	512	2	4	103	154	14	29	10	20
90 to 94 years	29	37	64	108	205	301	.....	1	36	67	8	10	3	7
95 to 99 years	8	21	23	50	92	116	.....	.....	25	37	3	7	2	2
100 years and over	14	20	20	47	76	131	.....	.....	8	27	.....	.....	2	1
Age unknown	161	105	591	554	1,257	969	1	4	248	271	51	34	39	16

AGE PERIOD.	MINNESOTA.		MISSISSIPPI.		MISSOURI.		MONTANA.		NEBRASKA.		NEVADA.		NEW HAMPSHIRE.	
	Male.	Female.	Male.	Female.	Male.	Female.	Male.	Female.	Male.	Female.	Male.	Female.	Male.	Female.
All ages	4,183	2,901	502,796	506,691	80,489	76,963	1,058	776	4,259	3,430	263	250	288	276
Under 5 years	186	196	71,149	70,542	6,088	6,211	46	59	244	233	10	16	19	21
Under 1 year	37	38	13,651	13,678	1,139	1,241	6	15	47	49	3	3	4	5
5 to 9 years	162	174	69,849	70,096	6,288	6,480	49	47	264	223	7	11	22	22
10 to 14 years	178	197	64,734	63,285	6,468	6,722	52	43	210	228	8	10	18	22
15 to 19 years	221	215	54,469	58,058	7,187	7,578	46	58	250	303	6	9	23	30
20 to 24 years	373	336	47,551	54,671	8,631	8,896	93	86	452	440	17	24	22	23
25 to 29 years	678	377	40,873	45,081	9,023	8,629	135	103	641	502	30	33	23	43
30 to 34 years	608	401	31,833	32,657	7,752	6,895	134	84	537	396	42	38	22	23
35 to 39 years	579	355	30,706	29,464	7,372	6,299	146	93	501	338	42	38	32	19
40 to 44 years	404	205	21,817	20,900	5,618	4,859	89	61	366	234	32	23	24	11
45 to 49 years	309	149	15,017	16,641	4,498	3,901	67	56	262	198	19	17	17	15
50 to 54 years	179	101	16,014	13,290	3,763	3,121	61	32	210	130	15	13	24	22
55 to 59 years	109	58	10,820	8,860	2,534	2,131	54	15	130	75	11	7	12	5
60 to 64 years	54	37	10,729	8,158	1,836	1,711	42	14	73	48	6	4	9	2
65 to 69 years	45	38	6,886	5,092	1,298	1,173	12	8	49	30	6	2	10	8
70 to 74 years	28	19	3,988	3,624	755	834	9	5	28	17	3	1	4	2
75 to 79 years	16	16	2,390	2,031	479	479	3	5	17	15	3	1	3	4
80 to 84 years	5	4	1,247	1,392	132	320	4	.....	6	8	2	.....	1	2
85 to 89 years	4	3	558	612	157	157	1	.....	5	.....	.....	.....	.....	.....
90 to 94 years	.....	2	275	372	39	69	.....	.....	2	3	1	1	2	.....
95 to 99 years	.....	1	117	148	18	43	.....	.....	1	1	.....	.....	.....	.....
100 years and over	.....	.....	120	201	18	43	.....	.....	.....	1	.....	.....	.....	.....
Age unknown	45	17	1,654	1,516	535	412	15	7	11	7	3	2	1	2

TABLE 10.—NEGRO POPULATION OF EACH SEX, CLASSIFIED ACCORDING TO AGE PERIODS, BY DIVISIONS AND STATES: 1910—Concluded.

AGE PERIOD.	NEW JERSEY.		NEW MEXICO.		NEW YORK.		NORTH CAROLINA.		NORTH DAKOTA.		OHIO.		OKLAHOMA.	
	Male.	Female.	Male.	Female.	Male.	Female.	Male.	Female.	Male.	Female.	Male.	Female.	Male.	Female.
All ages	43,602	46,158	891	737	64,034	70,157	339,581	358,262	381	236	57,995	53,457	71,937	65,675
Under 5 years	3,897	4,025	69	81	4,920	5,141	53,279	54,018	17	20	4,477	4,444	9,028	9,158
Under 1 year	886	843	14	17	1,177	1,123	11,316	11,536	4	5	898	959	1,718	1,826
5 to 9 years	3,514	3,747	56	78	3,944	4,343	49,662	50,489	16	18	4,221	4,400	9,223	9,046
10 to 14 years	3,360	3,518	48	58	3,742	4,188	44,654	44,762	17	13	4,403	4,561	8,015	8,193
15 to 19 years	3,475	3,953	64	59	4,363	5,455	38,752	41,501	15	21	4,705	5,150	7,448	7,526
20 to 24 years	4,513	5,611	74	78	7,771	9,710	31,047	38,438	53	29	5,830	5,971	7,137	7,207
25 to 29 years	4,952	5,623	98	108	9,666	11,007	23,438	28,855	69	35	6,254	5,779	6,481	6,120
30 to 34 years	4,423	4,635	118	78	8,092	8,109	17,808	20,432	45	28	5,439	4,793	5,244	4,418
35 to 39 years	4,413	4,282	94	61	7,133	6,855	16,890	19,211	44	25	5,502	4,561	4,965	3,810
40 to 44 years	3,319	3,020	72	45	4,729	4,493	11,485	13,940	31	9	4,260	3,378	3,267	2,702
45 to 49 years	2,407	2,333	58	25	3,197	3,476	10,893	12,101	19	9	3,485	2,801	2,626	2,146
50 to 54 years	1,916	1,776	45	18	2,258	2,537	12,778	10,488	19	7	2,906	2,250	3,215	1,701
55 to 59 years	1,064	1,194	29	16	1,434	1,537	9,335	6,845	12	12	1,956	1,675	1,859	1,151
60 to 64 years	851	890	26	9	1,064	1,193	6,904	5,999	7	5	1,528	1,257	1,229	803
65 to 69 years	634	595	21	11	732	814	4,928	3,993	2	2	1,238	933	840	543
70 to 74 years	400	390	11	4	441	507	3,114	2,736	.....	.....	769	573	461	399
75 to 79 years	194	240	4	4	219	283	1,766	1,521	2	.....	451	371	275	200
80 to 84 years	81	115	.....	2	95	179	894	961	.....	.....	186	216	143	137
85 to 89 years	42	47	1	.....	39	79	372	399	.....	1	91	104	67	73
90 to 94 years	9	28	.....	.....	10	34	177	243	.....	.....	25	34	39	46
95 to 99 years	7	12	.....	.....	4	21	67	90	.....	1	7	15	9	16
100 years and over	3	11	.....	.....	4	12	59	108	.....	.....	10	14	23	32
Age unknown	128	113	3	2	177	184	1,279	1,132	13	1	252	177	343	248

AGE PERIOD.	OREGON.		PENNSYLVANIA.		RHODE ISLAND.		SOUTH CAROLINA.		SOUTH DAKOTA.		TENNESSEE.		TEXAS.	
	Male.	Female.	Male.	Female.	Male.	Female.	Male.	Female.	Male.	Female.	Male.	Female.	Male.	Female.
All ages	907	585	95,830	98,089	4,645	4,884	408,078	427,765	468	349	233,710	239,378	344,941	345,108
Under 5 years	34	36	8,567	8,748	450	412	64,470	64,242	30	30	28,245	28,335	45,146	44,911
Under 1 year	7	9	1,964	1,777	101	87	12,977	12,957	8	3	5,800	5,906	8,816	9,132
5 to 9 years	35	28	7,616	7,862	356	398	61,303	61,764	34	26	27,767	28,078	46,353	46,550
10 to 14 years	23	31	7,034	7,806	329	385	57,285	57,056	31	31	26,838	26,506	42,717	42,744
15 to 19 years	34	33	6,866	8,540	351	421	47,442	51,676	25	36	26,705	27,658	37,353	39,976
20 to 24 years	90	66	9,255	11,858	464	423	38,005	47,300	54	44	23,677	27,510	35,519	39,590
25 to 29 years	126	76	11,757	12,927	513	548	28,739	34,508	61	49	19,588	22,600	29,648	32,079
30 to 34 years	134	78	10,673	10,172	464	433	21,790	24,404	52	32	15,308	16,540	22,718	22,531
35 to 39 years	137	72	10,339	9,142	459	426	21,206	22,663	51	34	14,709	15,509	20,846	20,280
40 to 44 years	112	50	7,495	6,213	315	341	15,687	16,255	42	21	9,617	11,134	14,200	14,754
45 to 49 years	67	44	5,488	4,585	264	297	11,030	13,090	33	16	9,225	9,669	15,841	11,663
50 to 54 years	49	21	3,950	3,466	219	269	11,560	10,536	22	10	11,236	7,800	9,845	8,738
55 to 59 years	21	12	2,318	2,168	165	183	7,341	6,769	7	5	7,019	5,004	6,138	5,561
60 to 64 years	23	15	1,694	1,662	111	128	9,501	6,669	10	6	4,843	4,491	7,207	5,419
65 to 69 years	3	4	1,158	1,071	85	83	5,727	4,175	7	2	3,679	3,077	4,497	3,443
70 to 74 years	4	5	702	724	57	58	3,123	2,854	6	5	2,145	2,125	2,531	2,361
75 to 79 years	3	9	321	453	14	29	1,504	1,367	2	2	1,298	1,222	1,455	1,397
80 to 84 years	4	1	120	237	13	23	791	903	.....	.....	589	765	787	948
85 to 89 years	1	2	62	94	3	4	350	340	.....	.....	300	342	320	418
90 to 94 years	.....	1	19	37	1	7	141	237	1	.....	125	199	207	257
95 to 99 years	.....	.....	11	21	1	.....	59	79	.....	.....	62	87	87	111
100 years and over	.....	.....	3	16	.....	1	59	108	.....	.....	52	88	98	140
Age unknown	7	1	382	287	11	15	965	770	.....	.....	683	639	1,428	1,237

AGE PERIOD.	UTAH.		VERMONT.		VIRGINIA.		WASHINGTON.		WEST VIRGINIA.		WISCONSIN.		WYOMING.	
	Male.	Female.	Male.	Female.	Male.	Female.	Male.	Female.	Male.	Female.	Male.	Female.	Male.	Female.
All ages	691	453	1,173	448	330,542	340,554	3,736	2,322	36,607	27,566	1,476	1,424	1,544	691
Under 5 years	28	28	50	52	42,927	43,628	139	150	3,534	3,440	91	120	55	54
Under 1 year	6	8	9	15	8,888	9,013	31	33	740	731	22	25	4	9
5 to 9 years	29	33	34	39	43,658	44,465	124	128	3,015	3,259	84	105	47	55
10 to 14 years	28	27	35	37	41,902	41,493	137	137	2,741	2,683	92	100	34	22
15 to 19 years	28	42	62	35	36,368	38,679	158	167	3,721	2,854	105	118	46	51
20 to 24 years	64	53	259	61	31,405	35,098	417	225	5,299	3,592	119	178	313	115
25 to 29 years	81	75	283	58	24,558	27,766	590	363	5,045	3,220	171	211	366	132
30 to 34 years	125	59	183	41	19,680	20,678	578	308	3,557	2,197	170	123	306	95
35 to 39 years	92	39	80	36	19,814	20,251	537	284	3,172	1,878	171	123	150	53
40 to 44 years	73	41	54	21	16,015	16,326	339	170	2,125	1,309	114	97	95	33
45 to 49 years	45	22	39	17	13,949	13,870	288	141	1,418	986	104	75	64	25
50 to 54 years	31	11	27	16	12,346	11,565	169	77	1,117	666	77	56	29	19
55 to 59 years	26	11	22	14	8,099	7,451	87	42	642	420	49	28	16	9
60 to 64 years	11	3	20	6	7,267	7,046	51	31	428	396	46	25	12	9
65 to 69 years	9	3	10	6	5,168	4,816	33	22	326	253	44	28	5	5
70 to 74 years	4	1	10	3	3,312	3,150	22	12	155	157	11	15	5	2
75 to 79 years	3	2	2	1	1,721	1,763	4	4	93	95	11	11	2	3
80 to 84 years	2	.....	1	5	966	1,114	4	4	55	49	8	3	.....	3
85 to 89 years	.....	1	1	.....	390	452	2	2	18	18	1	.....	.....	.....
90 to 94 years	.....	.....	.....	.....	161	252	.....	.....	8	8	1	1	.....	.....
95 to 99 years	.....	.....	.....	.....	51	76	.....	.....	2	7	.....	2	.....	.....
100 years and over	.....	.....	.....	.....	45	84	.....	2	4	9	1	1	.....	1
Age unknown	12	2	1	.....	740	531	57	53	132	70	6	4	9	5

TABLE 11.—NEGRO POPULATION OF EACH SEX, CLASSIFIED ACCORDING TO AGE PERIODS, IN CITIES HAVING 100,000 INHABITANTS OR MORE: 1910.

[Table continued on page 74.]

AGE PERIOD.	ALBANY, N. Y.		ATLANTA, GA.		BALTIMORE, MD.		BIRMINGHAM, ALA.		BOSTON, MASS.		BRIDGEPORT, CONN.		BUFFALO, N. Y.	
	Male.	Female.	Male.	Female.	Male.	Female.	Male.	Female.	Male.	Female.	Male.	Female.	Male.	Female.
All ages	497	540	23,219	28,683	39,054	45,695	25,662	26,643	6,664	6,900	657	675	933	840
Under 5 years	19	16	2,273	2,349	3,253	3,375	2,276	2,322	445	497	56	58	45	43
Under 1 year	4	6	514	490	684	662	476	466	89	126	14	13	5	11
5 to 9 years	33	45	2,116	2,168	3,060	3,356	2,198	2,315	366	376	58	52	43	46
10 to 14 years	30	34	2,230	2,377	2,759	3,392	2,096	2,300	371	455	29	46	54	55
15 to 19 years	29	47	2,250	3,017	3,084	4,523	2,172	2,706	336	469	35	48	42	61
20 to 24 years	61	76	2,941	4,243	4,358	5,855	3,210	3,779	660	738	71	87	102	105
25 to 29 years	48	65	2,917	3,910	4,632	5,712	3,557	3,806	909	935	95	75	143	132
30 to 34 years	59	71	1,981	2,481	3,853	4,084	2,477	2,541	839	833	78	75	127	94
35 to 39 years	67	43	1,821	2,288	3,718	4,071	2,442	2,338	871	828	86	79	105	98
40 to 44 years	34	31	1,221	1,585	3,020	3,140	1,541	1,367	619	573	49	45	84	66
45 to 49 years	33	34	914	1,380	2,517	2,597	1,493	1,101	456	388	32	30	57	50
50 to 54 years	31	25	962	1,001	1,843	1,976	875	708	345	273	23	29	47	40
55 to 59 years	16	17	522	647	1,064	1,126	499	425	188	191	15	23	40	12
60 to 64 years	11	14	454	484	769	946	297	303	126	137	15	12	21	20
65 to 69 years	9	9	254	315	538	622	171	202	67	82	4	9	11	6
70 to 74 years	5	5	169	167	275	385	92	133	33	54	7	4	8	4
75 to 79 years	6	5	81	119	128	208	43	78	17	26	4	1	3	3
80 to 84 years	1	1	30	58	54	109	22	46	5	19	.....	.....	1	3
85 to 89 years	.....	.....	16	29	28	50	20	29	4	10	.....	.....	.....	.....
90 to 94 years	.....	.....	5	16	6	24	5	8	1	2	.....	1	.....	2
95 to 99 years	.....	1	9	3	5	14	5	5	.....	4	.....	.....	.....	.....
100 years and over	.....	.....	1	9	.....	6	2	7	.....	.....	.....	.....	.....	.....
Age unknown	5	1	52	37	90	124	169	124	6	10	.....	1	.....	.....

AGE PERIOD.	CAMBRIDGE, MASS.		CHICAGO, ILL.		CINCINNATI, OHIO.		CLEVELAND, OHIO.		COLUMBUS, OHIO.		DAYTON, OHIO.		DENVER, COLO.	
	Male.	Female.	Male.	Female.	Male.	Female.	Male.	Female.	Male.	Female.	Male.	Female.	Male.	Female.
All ages	2,227	2,480	22,685	21,418	9,905	9,734	4,341	4,107	6,784	5,955	2,475	2,367	2,652	2,774
Under 5 years	237	243	1,218	1,254	586	562	246	273	408	428	202	172	147	166
Under 1 year	54	52	279	265	121	137	50	68	76	93	36	39	37	33
5 to 9 years	202	203	1,033	1,114	482	547	218	235	365	419	159	166	138	161
10 to 14 years	203	220	1,062	1,088	591	623	247	238	382	412	138	153	164	169
15 to 19 years	171	231	1,203	1,415	696	810	258	311	475	581	152	203	167	210
20 to 24 years	185	244	2,330	2,541	1,090	1,329	506	537	820	768	252	312	241	315
25 to 29 years	235	272	3,359	3,207	1,370	1,385	589	613	974	780	312	287	330	390
30 to 34 years	193	220	3,282	2,839	1,063	1,076	568	480	857	605	276	274	317	295
35 to 39 years	233	252	3,076	2,577	1,128	1,002	577	457	718	582	287	240	325	316
40 to 44 years	146	161	2,165	1,717	911	741	393	293	551	382	195	149	268	225
45 to 49 years	134	125	1,508	1,261	687	506	262	222	449	311	166	135	196	186
50 to 54 years	97	95	968	890	511	379	223	173	307	237	130	82	161	116
55 to 59 years	78	71	541	507	301	248	93	91	169	157	64	73	71	87
60 to 64 years	48	63	346	360	189	168	66	55	114	117	52	44	56	47
65 to 69 years	37	33	195	231	99	130	35	41	83	63	42	37	42	33
70 to 74 years	13	26	84	135	59	71	23	30	52	43	23	15	8	14
75 to 79 years	8	12	53	85	26	28	9	23	28	23	9	10	9	17
80 to 84 years	2	4	14	40	14	25	13	18	7	16	7	7	.....	14
85 to 89 years	3	2	12	31	4	12	2	5	1	10	.....	5	2	1
90 to 94 years	.....	1	1	9	.....	5	1	2	1	1	.....	.....	.....	2
95 to 99 years	.....	.....	1	4	.....	1	.....	.....	1	2	1	.....	.....	.....
100 years and over	.....	.....	.....	2	2	3	.....	2	1	2	.....	.....	.....	.....
Age unknown	2	2	234	111	96	83	12	8	21	16	8	3	10	10

AGE PERIOD.	DETROIT, MICH.		FALL RIVER, MASS.		GRAND RAPIDS, MICH.		INDIANAPOLIS, IND.		JERSEY CITY, N. J.		KANSAS CITY, MO.		LOS ANGELES, CAL.	
	Male.	Female.	Male.	Female.	Male.	Female.	Male.	Female.	Male.	Female.	Male.	Female.	Male.	Female.
All ages	2,985	2,756	174	181	347	318	10,803	11,013	3,020	2,940	11,885	11,681	3,682	3,917
Under 5 years	176	154	12	13	19	17	787	770	270	287	623	588	265	291
Under 1 year	40	33	3	3	6	2	179	167	69	60	123	112	59	55
5 to 9 years	166	177	13	9	21	24	761	762	216	239	565	624	243	272
10 to 14 years	178	164	6	13	16	13	734	789	199	208	590	687	253	284
15 to 19 years	191	194	5	14	20	23	765	955	172	219	784	958	280	364
20 to 24 years	338	358	31	12	30	36	1,191	1,348	311	342	1,337	1,621	363	426
25 to 29 years	421	388	25	23	42	43	1,300	1,415	360	372	1,838	1,808	419	500
30 to 34 years	357	321	29	21	42	28	1,126	1,155	380	342	1,530	1,435	425	390
35 to 39 years	344	276	21	20	31	28	1,113	1,060	385	293	1,422	1,246	373	401
40 to 44 years	252	190	12	14	24	20	802	764	277	216	1,043	828	304	291
45 to 49 years	189	169	6	15	28	24	575	614	192	153	761	501	272	245
50 to 54 years	137	128	8	12	17	20	597	504	130	99	504	435	196	179
55 to 59 years	84	78	2	6	16	15	389	319	50	71	312	268	104	98
60 to 64 years	52	62	3	6	17	5	278	218	40	44	182	161	83	67
65 to 69 years	41	43	.....	1	11	6	171	141	17	24	98	112	50	40
70 to 74 years	22	24	1	1	3	7	84	78	7	14	46	83	26	21
75 to 79 years	12	18	.....	1	1	2	54	50	4	6	27	51	7	13
80 to 84 years	5	2	.....	.....	2	.....	20	19	1	4	10	28	7	10
85 to 89 years	1	3	.....	.....	.....	4	13	11	3	.....	6	6	2	3
90 to 94 years	.....	1	.....	.....	1	.....	2	6	.....	1	3	9	.....	3
95 to 99 years	.....	1	.....	.....	1	.....	.....	5	.....	.....	1	6	1	1
100 years and over	1	.....	.....	.....	.....	.....	2	.....	.....	1	.....	4	.....	.....
Age unknown	17	5	.....	.....	5	3	39	30	6	5	203	132	9	18

TABLE 11.—NEGRO POPULATION OF EACH SEX, CLASSIFIED ACCORDING TO AGE PERIODS, IN CITIES HAVING 100,000 INHABITANTS OR MORE: 1910—Continued.

[Table concluded on page 75.]

AGE PERIOD.	LOUISVILLE, KY.		LOWELL, MASS.		MEMPHIS, TENN.		MILWAUKEE, WIS.		MINNEAPOLIS, MINN.		NASHVILLE, TENN.		NEW HAVEN, CONN.	
	Male.	Female.	Male.	Female.	Male.	Female.	Male.	Female.	Male.	Female.	Male.	Female.	Male.	Female.
All ages	19,602	20,920	62	71	25,259	27,182	478	502	1,499	1,093	16,229	20,294	1,711	1,850
Under 5 years	1,190	1,268	3	8	1,834	1,895	24	22	58	55	1,356	1,365	134	137
Under 1 year	255	255	.....	1	374	394	6	8	11	11	313	257	27	30
5 to 9 years	1,266	1,254	4	5	1,787	1,949	11	33	61	54	1,417	1,467	128	118
10 to 14 years	1,374	1,545	3	1	1,626	1,828	21	16	59	77	1,523	1,705	114	122
15 to 19 years	1,716	1,888	7	8	2,240	2,641	19	29	77	73	1,815	2,201	128	142
20 to 24 years	2,223	2,605	3	7	3,313	4,055	52	84	132	128	1,833	2,688	164	192
25 to 29 years	2,507	2,648	5	10	3,629	4,054	65	102	242	149	1,622	2,383	179	255
30 to 34 years	2,056	2,217	8	5	2,834	2,894	70	48	211	168	1,265	1,774	180	197
35 to 39 years	1,994	1,925	8	4	2,477	2,350	72	56	200	146	1,246	1,758	193	173
40 to 44 years	1,550	1,444	3	6	1,668	1,502	46	37	155	82	923	1,262	165	156
45 to 49 years	1,223	1,249	7	3	1,161	1,250	39	24	125	51	805	1,067	95	101
50 to 54 years	931	925	1	3	1,011	903	26	17	61	38	949	905	74	73
55 to 59 years	556	608	2	5	578	540	12	13	29	22	515	522	59	57
60 to 64 years	381	506	3	2	363	463	10	8	16	13	353	440	33	50
65 to 69 years	252	306	2	.....	290	296	7	5	10	10	265	328	31	32
70 to 74 years	157	202	1	1	170	230	.....	3	11	5	159	182	12	25
75 to 79 years	76	103	1	1	107	129	2	1	8	4	99	106	9	13
80 to 84 years	40	62	.....	.....	39	83	.....	.....	3	1	34	55	6	2
85 to 89 years	15	34	.....	1	28	30	.....	.....	1	1	22	33	1	2
90 to 94 years	4	19	.....	.....	11	12	.....	1	.....	1	10	24	.....	.....
95 to 99 years	2	12	.....	.....	4	5	.....	1	.....	1	4	7	2	1
100 years and over	1	1	.....	.....	3	5	.....	.....	.....	.....	7	11	.....	.....
Age unknown	88	99	1	1	86	68	2	2	40	14	7	11	4	2

AGE PERIOD.	NEW ORLEANS, LA.		NEW YORK CITY, N. Y.		NEW YORK CITY, BY BOROUGHS.									
					Manhattan Borough.		Bronx Borough.		Brooklyn Borough.		Queens Borough.		Richmond Borough.	
	Male.	Female.	Male.	Female.	Male.	Female.	Male.	Female.	Male.	Female.	Male.	Female.	Male.	Female.
All ages	40,946	48,316	42,143	49,566	28,024	32,510	1,911	2,206	10,245	12,463	1,440	1,758	523	629
Under 5 years	3,736	3,888	3,227	3,449	1,943	2,111	190	203	898	926	150	148	46	61
Under 1 year	802	810	814	780	497	495	51	41	221	196	33	34	12	14
5 to 9 years	3,806	4,018	2,401	2,713	1,349	1,560	149	160	749	800	111	134	43	59
10 to 14 years	3,712	4,018	2,246	2,612	1,237	1,491	136	143	729	787	100	140	44	51
15 to 19 years	3,698	5,057	2,660	3,620	1,685	2,250	140	152	687	985	104	164	44	69
20 to 24 years	4,249	5,945	5,110	7,254	3,700	4,972	164	280	1,044	1,680	155	242	47	80
25 to 29 years	4,618	5,730	6,904	8,479	5,056	6,060	216	303	1,418	1,834	165	205	49	77
30 to 34 years	3,763	4,419	5,756	6,154	4,088	4,295	227	228	1,218	1,411	167	160	56	60
35 to 39 years	3,770	4,184	5,051	5,115	3,475	3,493	204	219	1,174	1,218	137	150	61	35
40 to 44 years	2,892	3,020	3,282	3,273	2,185	2,169	150	137	811	820	106	114	30	33
45 to 49 years	2,162	2,254	2,111	2,423	1,360	1,583	106	100	544	626	80	87	21	27
50 to 54 years	1,542	1,726	1,334	1,635	824	987	74	68	363	478	54	70	19	32
55 to 59 years	944	1,117	787	963	432	553	57	49	241	312	40	38	17	11
60 to 64 years	688	1,012	500	688	259	383	25	41	166	221	29	29	21	14
65 to 69 years	525	738	335	461	174	227	30	36	102	154	22	36	7	8
70 to 74 years	331	487	166	280	82	129	13	43	54	84	6	18	11	6
75 to 79 years	191	280	77	146	37	73	13	14	19	52	7	4	1	3
80 to 84 years	101	174	41	80	14	31	8	14	14	28	3	6	2	1
85 to 89 years	35	74	17	48	7	27	4	4	2	11	3	5	1	1
90 to 94 years	14	45	3	11	.....	1	.....	2	1	6	.....	1	2	1
95 to 99 years	4	15	3	14	1	5	1	2	1	4	.....	3	.....	.....
100 years and over	6	16	1	7	1	2	.....	2	.....	2	.....	1	.....	.....
Age unknown	159	99	131	141	115	108	4	6	10	24	1	3	1	.....

AGE PERIOD.	NEWARK, N. J.		OAKLAND, CAL.		OMAHA, NEBR.		PATERSON, N. J.		PHILADELPHIA, PA.		PITTSBURGH, PA.		PORTLAND, OREG.	
	Male.	Female.	Male.	Female.	Male.	Female.	Male.	Female.	Male.	Female.	Male.	Female.	Male.	Female.
All ages	4,477	4,998	1,614	1,441	2,379	2,047	710	829	39,431	45,028	13,351	12,272	608	437
Under 5 years	428	447	107	109	122	121	56	76	3,391	3,472	1,128	1,112	21	24
Under 1 year	98	102	25	25	18	23	16	9	825	770	239	220	4	6
5 to 9 years	363	349	97	86	121	118	66	54	2,716	2,907	978	964	22	20
10 to 14 years	272	354	53	78	92	110	76	47	2,348	2,859	871	972	15	17
15 to 19 years	334	416	94	107	123	152	50	68	2,268	3,475	849	973	16	21
20 to 24 years	407	597	173	147	248	273	62	116	3,935	5,989	1,207	1,369	48	50
25 to 29 years	528	657	214	181	361	340	77	107	5,486	6,702	1,816	1,784	81	65
30 to 34 years	523	574	206	174	346	266	71	84	4,981	5,298	1,673	1,424	100	66
35 to 39 years	502	498	185	150	319	221	68	103	4,757	4,645	1,591	1,294	110	62
40 to 44 years	379	320	141	121	223	136	62	62	3,287	3,041	1,198	822	83	42
45 to 49 years	264	260	135	87	165	126	39	21	2,396	2,205	772	536	43	31
50 to 54 years	207	175	83	67	115	72	32	32	1,596	1,629	560	359	32	12
55 to 59 years	92	129	37	45	70	46	20	19	857	907	260	235	14	8
60 to 64 years	78	80	39	36	25	21	12	12	563	701	187	167	14	9
65 to 69 years	47	46	23	17	20	19	6	11	362	419	109	92	.....	1
70 to 74 years	22	43	12	9	12	7	8	8	191	299	55	53	2	3
75 to 79 years	12	23	11	14	8	8	3	7	81	188	25	29	1	5
80 to 84 years	5	10	1	6	2	6	1	.....	32	91	8	17	2	1
85 to 89 years	1	3	2	1	3	.....	.....	1	14	36	4	10	1	.....
90 to 94 years	.....	2	.....	4	2	1	.....	.....	2	15	2	2	.....	.....
95 to 99 years	.....	1	.....	.....	.....	.....	1	.....	3	13	.....	.....	.....	.....
100 years and over	1	.....	.....	1	.....	.....	.....	1	.....	6	.....	3	.....	.....
Age unknown	12	14	1	1	2	4	.....	2	165	131	58	55	3	.....

TABLE 11.—NEGRO POPULATION OF EACH SEX, CLASSIFIED ACCORDING TO SEX, IN CITIES HAVING 100,000 INHABITANTS OR MORE: 1910—Concluded.

AGE PERIOD.	PROVIDENCE, R. I.		RICHMOND, VA.		ROCHESTER, N. Y.		ST. LOUIS, MO.		ST. PAUL, MINN.		SAN FRANCISCO, CAL.		SCRANTON, PA.	
	Male.	Female.	Male.	Female.	Male.	Female.	Male.	Female.	Male.	Female.	Male.	Female.	Male.	Female.
All ages	2,577	2,739	21,472	25,261	424	455	22,168	21,792	1,904	1,240	1,025	617	305	262
Under 5 years	257	201	1,975	2,044	24	34	1,314	1,371	81	83	52	49	17	20
Under 1 year	58	40	492	504	7	4	248	290	18	11	11	11	2	8
5 to 9 years	167	205	1,825	2,013	29	23	1,243	1,345	68	72	34	27	23	25
10 to 14 years	175	208	1,894	1,994	25	32	1,293	1,387	74	75	28	37	23	17
15 to 19 years	169	229	2,054	2,753	34	26	1,567	1,752	86	91	63	44	23	29
20 to 24 years	255	255	2,788	3,626	49	70	2,479	2,756	179	153	120	75	27	34
25 to 29 years	317	330	2,668	3,008	61	69	3,082	3,005	347	174	185	86	36	39
30 to 34 years	278	254	1,914	2,113	53	56	2,850	2,506	301	175	146	71	41	21
35 to 39 years	276	242	1,827	2,026	40	39	2,655	2,207	271	143	115	71	41	26
40 to 44 years	178	209	1,303	1,561	28	24	1,818	1,592	182	88	80	43	22	19
45 to 49 years	154	164	1,153	1,345	24	28	1,397	1,212	129	67	63	44	21	18
50 to 54 years	106	158	791	952	32	23	911	875	79	42	46	21	14	4
55 to 59 years	100	102	453	598	12	14	532	586	46	25	27	11	10	5
60 to 64 years	63	73	338	523	10	8	388	475	28	14	20	12	3	2
65 to 69 years	39	34	224	321	3	5	284	267	15	17	20	7	2	1
70 to 74 years	27	36	103	146	.....	.....	160	178	6	9	9	7	1	.....
75 to 79 years	5	13	42	81	.....	1	84	91	8	6	8	5	1	1
80 to 84 years	4	13	24	45	.....	2	39	62	1	2	2	3	.....	1
85 to 89 years	2	.....	8	17	.....	1	13	30	3	2	2	1	.....	.....
90 to 94 years	1	4	4	13	.....	.....	4	10	.....	1	.....	.....	.....	.....
95 to 99 years	.....	.....	1	5	.....	.....	6	11	.....	.....	.....	.....	.....	.....
100 years and over	.....	1	1	3	.....	.....	3	10	.....	.....	.....	.....	.....	.....
Age unknown	4	8	82	74	.....	.....	46	64	.....	1	5	3	.....	.....

AGE PERIOD.	SEATTLE, WASH.		SPOKANE, WASH.		SYRACUSE, N.Y.		TOLEDO, OHIO.		WASHINGTON, D. C.		WORCESTER, MASS.	
	Male.	Female.	Male.	Female.	Male.	Female.	Male.	Female.	Male.	Female.	Male.	Female.
All ages	1,394	902	391	332	579	545	937	940	42,615	51,831	570	671
Under 5 years	53	46	17	20	35	31	54	60	3,581	3,709	54	50
Under 1 year	9	12	7	3	8	5	16	10	732	726	13	12
5 to 9 years	38	34	15	12	42	44	55	59	3,494	3,698	47	59
10 to 14 years	47	46	20	17	24	36	38	65	3,384	3,827	34	54
15 to 19 years	34	54	29	23	35	39	54	62	3,717	4,903	43	49
20 to 24 years	160	106	32	34	42	63	90	136	4,766	6,567	32	70
25 to 29 years	254	173	45	50	57	69	124	131	5,045	6,527	60	56
30 to 34 years	250	137	49	49	72	66	108	103	4,013	4,950	57	62
35 to 39 years	202	102	62	49	74	53	106	94	4,072	4,856	61	58
40 to 44 years	131	57	50	34	57	30	94	54	2,964	3,363	40	52
45 to 49 years	87	48	32	14	53	38	68	56	2,255	2,772	41	39
50 to 54 years	48	26	19	9	30	26	52	43	1,833	2,228	27	41
55 to 59 years	24	16	10	5	23	16	33	24	1,129	1,354	26	21
60 to 64 years	15	7	4	8	12	11	22	21	902	1,107	22	18
65 to 69 years	9	5	4	4	10	7	20	17	612	706	9	20
70 to 74 years	8	3	2	1	5	3	11	5	340	472	8	11
75 to 79 years	1	2	.....	.....	5	3	5	5	170	218	5	6
80 to 84 years	.....	2	.....	.....	1	4	.....	.....	90	149	1	2
85 to 89 years	.....	.....	.....	.....	.....	.....	1	3	36	69	.....	.....
90 to 94 years	.....	.....	.....	.....	.....	.....	1	.....	18	37	1	2
95 to 99 years	.....	.....	.....	.....	.....	.....	.....	.....	5	15	.....	1
100 years and over	.....	1	.....	.....	.....	.....	.....	.....	6	14	.....	.....
Age unknown	33	37	1	3	2	6	1	2	183	290	2	.....

TABLE 12.—NEGRO POPULATION IN URBAN AND RURAL COMMUNITIES, CLASSIFIED ACCORDING TO AGE PERIODS, BY DIVISIONS AND STATES: 1910.

DIVISION AND STATE AND AGE PERIOD.	NEGRO POPULATION: 1910.	
	Urban.	Rural.
UNITED STATES.		
All ages	2,689,229	7,138,534
Under 5 years	229,080	1,034,208
5 to 14 years	454,219	1,947,600
15 to 24 years	578,299	1,512,912
25 to 44 years	985,374	1,652,804
45 to 64 years	351,259	756,844
65 years and over	77,435	216,689
GEOGRAPHIC DIVISIONS.		
NEW ENGLAND.		
All ages	60,877	5,429
Under 5 years	5,261	615
5 to 14 years	9,190	1,011
15 to 24 years	10,775	1,042
25 to 44 years	24,044	1,636
45 to 64 years	9,412	807
65 years and over	2,050	306
MIDDLE ATLANTIC.		
All ages	339,246	78,624
Under 5 years	27,364	7,934
5 to 14 years	45,802	14,872
15 to 24 years	65,142	16,228
25 to 44 years	147,962	25,507
45 to 64 years	43,898	10,560
65 years and over	7,996	3,334
EAST NORTH CENTRAL.		
All ages	230,542	70,294
Under 5 years	16,230	7,198
5 to 14 years	31,493	14,554
15 to 24 years	44,399	13,286
25 to 44 years	94,019	19,088
45 to 64 years	35,406	11,399
65 years and over	7,785	4,548
WEST NORTH CENTRAL.		
All ages	164,301	78,361
Under 5 years	11,017	8,110
5 to 14 years	23,235	16,940
15 to 24 years	33,118	16,059
25 to 44 years	65,410	20,818
45 to 64 years	24,632	11,964
65 years and over	5,811	4,143
SOUTH ATLANTIC.		
All ages	909,520	3,202,968
Under 5 years	83,710	486,806
5 to 14 years	167,954	900,321
15 to 24 years	206,667	677,262
25 to 44 years	307,169	709,730
45 to 64 years	114,604	327,695
65 years and over	24,599	94,541
EAST SOUTH CENTRAL.		
All ages	509,097	2,143,416
Under 5 years	43,105	304,698
5 to 14 years	89,109	575,179
15 to 24 years	113,114	456,004
25 to 44 years	177,844	502,563
45 to 64 years	67,249	232,751
65 years and over	16,016	66,465
WEST SOUTH CENTRAL.		
All ages	435,838	1,548,588
Under 5 years	39,826	218,186
5 to 14 years	82,683	423,291
15 to 24 years	98,265	331,007
25 to 44 years	151,013	368,954
45 to 64 years	49,658	159,896
65 years and over	12,130	42,943
GEOGRAPHIC DIVISIONS—Continued.		
MOUNTAIN.		
All ages	15,446	6,021
Under 5 years	978	372
5 to 14 years	1,873	775
15 to 24 years	2,596	1,122
25 to 44 years	7,057	2,661
45 to 64 years	2,460	890
65 years and over	374	174
PACIFIC.		
All ages	24,362	4,833
Under 5 years	1,589	289
5 to 14 years	2,880	657
15 to 24 years	4,223	902
25 to 44 years	10,856	1,847
45 to 64 years	3,940	882
65 years and over	674	235
NEW ENGLAND DIVISION.		
MAINE.		
All ages	924	439
Under 5 years	77	40
5 to 14 years	141	56
15 to 24 years	186	93
25 to 44 years	295	125
45 to 64 years	170	92
65 years and over	50	33
NEW HAMPSHIRE.		
All ages	356	208
Under 5 years	22	18
5 to 14 years	47	37
15 to 24 years	63	35
25 to 44 years	123	74
45 to 64 years	74	32
65 years and over	25	11
VERMONT.		
All ages	1,341	280
Under 5 years	68	34
5 to 14 years	84	61
15 to 24 years	360	57
25 to 44 years	700	56
45 to 64 years	103	58
65 years and over	26	13
MASSACHUSETTS.		
All ages	35,243	2,812
Under 5 years	3,101	347
5 to 14 years	5,250	544
15 to 24 years	6,162	539
25 to 44 years	14,259	901
45 to 64 years	5,339	329
65 years and over	1,056	143
RHODE ISLAND.		
All ages	9,055	474
Under 5 years	814	48
5 to 14 years	1,396	72
15 to 24 years	1,541	118
25 to 44 years	3,360	139
45 to 64 years	1,562	74
65 years and over	356	23
CONNECTICUT.		
All ages	13,958	1,216
Under 5 years	1,179	128
5 to 14 years	2,272	241
15 to 24 years	2,463	200
25 to 44 years	5,307	341
45 to 64 years	2,164	222
65 years and over	537	83

TABLE 12.—NEGRO POPULATION IN URBAN AND RURAL COMMUNITIES, CLASSIFIED ACCORDING TO AGE PERIODS, BY DIVISIONS AND STATES: 1910—Continued.

DIVISION AND STATE AND AGE PERIOD.	NEGRO POPULATION: 1910.	
	Urban.	Rural.
MIDDLE ATLANTIC DIVISION.		
NEW YORK.		
All ages	117,486	16,705
Under 5 years	8,571	1,490
5 to 14 years	13,664	2,553
15 to 24 years	23,656	3,643
25 to 44 years	54,325	5,759
45 to 64 years	14,348	2,348
65 years and over	2,596	877
NEW JERSEY.		
All ages	65,427	24,333
Under 5 years	5,474	2,448
5 to 14 years	9,563	4,576
15 to 24 years	12,519	5,033
25 to 44 years	26,916	7,751
45 to 64 years	9,076	3,355
65 years and over	1,678	1,130
PENNSYLVANIA.		
All ages	156,333	37,586
Under 5 years	13,319	3,996
5 to 14 years	22,575	7,743
15 to 24 years	28,967	7,552
25 to 44 years	66,721	11,997
45 to 64 years	20,474	4,857
65 years and over	3,722	1,327
EAST NORTH CENTRAL DIVISION.		
OHIO.		
All ages	82,282	29,170
Under 5 years	5,869	3,052
5 to 14 years	11,391	6,194
15 to 24 years	16,166	5,490
25 to 44 years	32,477	7,489
45 to 64 years	13,003	4,855
65 years and over	3,029	2,008
INDIANA.		
All ages	48,425	11,895
Under 5 years	3,565	1,198
5 to 14 years	7,348	2,543
15 to 24 years	9,652	2,244
25 to 44 years	18,273	3,216
45 to 64 years	7,649	1,911
65 years and over	1,739	759
ILLINOIS.		
All ages	85,538	23,511
Under 5 years	5,861	2,387
5 to 14 years	10,910	4,731
15 to 24 years	15,950	4,573
25 to 44 years	37,482	6,888
45 to 64 years	12,304	3,527
65 years and over	2,421	1,301
MICHIGAN.		
All ages	12,156	4,959
Under 5 years	803	482
5 to 14 years	1,612	937
15 to 24 years	2,253	837
25 to 44 years	4,819	1,283
45 to 64 years	2,103	993
65 years and over	518	420
WISCONSIN.		
All ages	2,141	759
Under 5 years	132	79
5 to 14 years	232	149
15 to 24 years	378	142
25 to 44 years	968	212
45 to 64 years	347	113
65 years and over	78	60
WEST NORTH CENTRAL DIVISION.		
MINNESOTA.		
All ages	6,518	566
Under 5 years	314	68
5 to 14 years	633	78
15 to 24 years	1,045	100
25 to 44 years	3,411	196
45 to 64 years	906	90
65 years and over	148	33
IOWA.		
All ages	9,786	5,187
Under 5 years	713	532
5 to 14 years	1,542	1,021
15 to 24 years	1,817	1,005
25 to 44 years	3,644	1,604
45 to 64 years	1,587	819
65 years and over	413	178
MISSOURI.		
All ages	104,462	52,990
Under 5 years	6,596	5,703
5 to 14 years	13,972	11,986
15 to 24 years	21,351	10,941
25 to 44 years	43,026	13,421
45 to 64 years	15,458	8,037
65 years and over	3,323	2,691
NORTH DAKOTA.		
All ages	306	311
Under 5 years	9	28
5 to 14 years	20	44
15 to 24 years	58	60
25 to 44 years	162	124
45 to 64 years	43	47
65 years and over	3	5
SOUTH DAKOTA.		
All ages	412	405
Under 5 years	31	29
5 to 14 years	52	70
15 to 24 years	77	82
25 to 44 years	200	142
45 to 64 years	44	65
65 years and over	8	17
NEBRASKA.		
All ages	6,621	1,068
Under 5 years	396	81
5 to 14 years	768	157
15 to 24 years	1,236	209
25 to 44 years	3,110	405
45 to 64 years	958	168
65 years and over	139	44
KANSAS.		
All ages	36,196	17,834
Under 5 years	2,958	1,669
5 to 14 years	6,248	3,584
15 to 24 years	7,534	3,662
25 to 44 years	11,857	4,926
45 to 64 years	5,636	2,738
65 years and over	1,777	1,175
SOUTH ATLANTIC DIVISION.		
DELAWARE.		
All ages	11,157	20,024
Under 5 years	756	2,333
5 to 14 years	1,898	4,957
15 to 24 years	2,159	4,211
25 to 44 years	3,962	5,008
45 to 64 years	1,904	2,634
65 years and over	435	805

TABLE 12.—NEGRO POPULATION IN URBAN AND RURAL COMMUNITIES, CLASSIFIED ACCORDING TO AGE PERIODS, BY DIVISIONS AND STATES: 1910—Continued.

DIVISION AND STATE AND AGE PERIOD.	NEGRO POPULATION: 1910.	
	Urban.	Rural.
SOUTH ATLANTIC DIVISION—Continued.		
MARYLAND.		
All ages	99,230	133,020
Under 5 years	8,015	17,972
5 to 14 years	15,389	35,015
15 to 24 years	20,849	26,140
25 to 44 years	36,576	31,114
45 to 64 years	15,046	17,040
65 years and over	3,113	5,462
DISTRICT OF COLUMBIA.		
All ages	99,446	.....
Under 5 years	7,290	.....
5 to 14 years	14,403	.....
15 to 24 years	19,953	.....
25 to 44 years	35,790	.....
45 to 64 years	13,580	.....
65 years and over	2,957	.....
VIRGINIA.		
All ages	158,218	512,878
Under 5 years	14,224	72,331
5 to 14 years	28,612	142,906
15 to 24 years	37,382	104,168
25 to 44 years	53,121	111,967
45 to 64 years	20,237	61,356
65 years and over	4,235	19,286
WEST VIRGINIA.		
All ages	15,380	48,793
Under 5 years	1,293	5,081
5 to 14 years	2,450	9,248
15 to 24 years	3,609	11,857
25 to 44 years	5,746	16,757
45 to 64 years	1,837	4,236
65 years and over	392	865
NORTH CAROLINA.		
All ages	115,975	581,868
Under 5 years	13,024	94,273
5 to 14 years	24,459	165,108
15 to 24 years	27,502	122,236
25 to 44 years	32,717	119,342
45 to 64 years	14,079	61,264
65 years and over	3,212	18,216
SOUTH CAROLINA.		
All ages	101,702	734,141
Under 5 years	10,741	117,971
5 to 14 years	21,151	216,257
15 to 24 years	24,219	160,204
25 to 44 years	31,099	154,153
45 to 64 years	11,155	65,341
65 years and over	2,557	19,260
GEORGIA.		
All ages	224,826	952,161
Under 5 years	20,747	146,751
5 to 14 years	43,153	272,170
15 to 24 years	51,431	201,787
25 to 44 years	75,119	209,869
45 to 64 years	27,268	94,077
65 years and over	6,101	25,858
FLORIDA.		
All ages	88,586	220,083
Under 5 years	7,620	29,494
5 to 14 years	16,439	54,660
15 to 24 years	19,563	46,659
25 to 44 years	33,039	61,520
45 to 64 years	9,498	21,747
65 years and over	1,597	4,789
EAST SOUTH CENTRAL DIVISION.		
KENTUCKY.		
All ages	106,631	155,025
Under 5 years	7,400	18,141
5 to 14 years	16,619	36,452
15 to 24 years	22,741	33,278
25 to 44 years	38,369	39,073
45 to 64 years	16,978	20,957
65 years and over	3,959	6,544
TENNESSEE.		
All ages	150,506	322,582
Under 5 years	11,953	44,627
5 to 14 years	24,576	84,613
15 to 24 years	35,324	70,226
25 to 44 years	53,524	71,481
45 to 64 years	19,826	39,461
65 years and over	4,673	11,482
ALABAMA.		
All ages	156,603	751,679
Under 5 years	14,531	109,460
5 to 14 years	29,335	204,729
15 to 24 years	34,348	153,452
25 to 44 years	53,963	170,666
45 to 64 years	19,587	83,662
65 years and over	4,137	22,633
MISSISSIPPI.		
All ages	95,357	914,130
Under 5 years	9,221	132,470
5 to 14 years	18,579	249,385
15 to 24 years	20,701	194,048
25 to 44 years	31,988	221,343
45 to 64 years	10,858	88,671
65 years and over	3,247	25,806
WEST SOUTH CENTRAL DIVISION.		
ARKANSAS.		
All ages	59,147	383,744
Under 5 years	5,237	52,093
5 to 14 years	10,593	100,638
15 to 24 years	13,743	82,786
25 to 44 years	20,610	94,673
45 to 64 years	7,179	43,420
65 years and over	1,517	9,310
LOUISIANA.		
All ages	160,845	553,029
Under 5 years	15,005	77,434
5 to 14 years	30,998	150,904
15 to 24 years	35,204	115,783
25 to 44 years	54,757	135,864
45 to 64 years	18,959	54,854
65 years and over	5,214	16,672
OKLAHOMA.		
All ages	36,982	100,630
Under 5 years	3,505	14,681
5 to 14 years	6,891	27,586
15 to 24 years	8,693	20,625
25 to 44 years	13,080	23,927
45 to 64 years	3,758	10,972
65 years and over	756	2,547
TEXAS.		
All ages	178,864	511,185
Under 5 years	16,079	73,978
5 to 14 years	34,201	144,163
15 to 24 years	40,625	111,813
25 to 44 years	62,566	114,490
45 to 64 years	19,762	50,650
65 years and over	4,643	14,414

TABLE 12.—NEGRO POPULATION IN URBAN AND RURAL COMMUNITIES, CLASSIFIED ACCORDING TO AGE PERIODS, BY DIVISIONS AND STATES: 1910—Concluded.

DIVISION AND STATE AND AGE PERIOD.	NEGRO POPULATION: 1910.	
	Urban.	Rural.
MOUNTAIN DIVISION.		
MONTANA.		
All ages	1,455	379
Under 5 years	84	21
5 to 14 years	147	44
15 to 24 years	233	50
25 to 44 years	689	156
45 to 64 years	253	88
65 years and over	30	17
IDAHO.		
All ages	426	225
Under 5 years	19	21
5 to 14 years	23	29
15 to 24 years	75	36
25 to 44 years	226	84
45 to 64 years	69	45
65 years and over	12	10
WYOMING.		
All ages	1,041	1,194
Under 5 years	86	23
5 to 14 years	110	48
15 to 24 years	220	305
25 to 44 years	494	726
45 to 64 years	107	76
65 years and over	18	8
COLORADO.		
All ages	9,359	2,094
Under 5 years	574	134
5 to 14 years	1,232	330
15 to 24 years	1,558	395
25 to 44 years	4,105	821
45 to 64 years	1,591	342
65 years and over	243	63
NEW MEXICO.		
All ages	795	833
Under 5 years	75	75
5 to 14 years	106	134
15 to 24 years	124	151
25 to 44 years	345	329
45 to 64 years	111	115
65 years and over	30	28
ARIZONA.		
All ages	1,310	699
Under 5 years	96	60
5 to 14 years	171	121
15 to 24 years	225	103
25 to 44 years	605	275
45 to 64 years	183	118
65 years and over	23	21
MOUNTAIN DIVISION—Continued.		
UTAH.		
All ages	959	185
Under 5 years	40	16
5 to 14 years	78	39
15 to 24 years	148	39
25 to 44 years	536	49
45 to 64 years	130	30
65 years and over	13	12
NEVADA.		
All ages	101	412
Under 5 years	4	22
5 to 14 years	6	30
15 to 24 years	13	43
25 to 44 years	57	221
45 to 64 years	16	76
65 years and over	5	15
PACIFIC DIVISION.		
WASHINGTON.		
All ages	4,699	1,359
Under 5 years	218	71
5 to 14 years	389	137
15 to 24 years	719	248
25 to 44 years	2,530	639
45 to 64 years	663	223
65 years and over	77	34
OREGON.		
All ages	1,264	228
Under 5 years	59	11
5 to 14 years	89	28
15 to 24 years	176	47
25 to 44 years	710	75
45 to 64 years	197	55
65 years and over	27	10
CALIFORNIA.		
All ages	18,399	3,246
Under 5 years	1,312	207
5 to 14 years	2,402	492
15 to 24 years	3,328	607
25 to 44 years	7,616	1,133
45 to 64 years	3,080	604
65 years and over	570	191

TABLE 13.—NEGRO POPULATION, CLASSIFIED ACCORDING TO AGE PERIODS, FOR SPECIFIED CLASSES OF CITIES, BY DIVISIONS: 1910.

[Totals for all ages include persons of unknown age.]

DIVISION, CLASS OF CITY, AND AGE PERIOD.	Negro population.
UNITED STATES.	
Cities of 2,500 to 25,000.	
All ages	1,063,628
Under 5 years	103,345
5 to 14 years	211,911
15 to 24 years	234,989
25 to 44 years	336,336
45 to 64 years	135,595
65 years and over	35,272
Cities of 25,000 to 100,000.	
All ages	602,040
Under 5 years	48,799
5 to 14 years	98,821
15 to 24 years	132,615
25 to 44 years	226,249
45 to 64 years	76,425
65 years and over	15,705
Cities of 100,000 to 500,000.	
All ages	626,946
Under 5 years	47,911
5 to 14 years	94,262
15 to 24 years	134,308
25 to 44 years	244,432
45 to 64 years	85,984
65 years and over	17,478
Cities of 500,000 and over.	
All ages	396,615
Under 5 years	29,025
5 to 14 years	49,225
15 to 24 years	76,387
25 to 44 years	178,357
45 to 64 years	53,255
65 years and over	8,980
GEOGRAPHIC DIVISIONS.	
NEW ENGLAND.	
Cities of 2,500 to 25,000.	
All ages	14,891
Under 5 years	1,346
5 to 14 years	2,550
15 to 24 years	2,840
25 to 44 years	5,181
45 to 64 years	2,271
65 years and over	628
Cities of 25,000 to 100,000.	
All ages	15,777
Under 5 years	1,510
5 to 14 years	2,574
15 to 24 years	2,845
25 to 44 years	5,920
45 to 61 years	2,366
65 years and over	535
Cities of 100,000 and over.	
All ages	30,209
Under 5 years	2,405
5 to 14 years	4,066
15 to 24 years	5,090
25 to 44 years	12,943
45 to 64 years	4,775
65 years and over	887
MIDDLE ATLANTIC.	
Cities of 2,500 to 25,000.	
All ages	61,945
Under 5 years	5,510
5 to 14 years	10,512
15 to 24 years	12,264
25 to 44 years	22,721
45 to 64 years	8,602
65 years and over	2,126
MIDDLE ATLANTIC—Con.	
Cities of 25,000 to 100,000.	
All ages	53,156
Under 5 years	4,227
5 to 14 years	7,577
15 to 24 years	10,081
25 to 44 years	21,828
45 to 64 years	7,769
65 years and over	1,536
Cities of 100,000 and over.	
All ages	224,145
Under 5 years	17,627
5 to 14 years	27,713
15 to 24 years	42,797
25 to 44 years	103,413
45 to 64 years	27,527
65 years and over	4,334
EAST NORTH CENTRAL.	
Cities of 2,500 to 25,000.	
All ages	68,330
Under 5 years	5,631
5 to 14 years	11,531
15 to 24 years	13,640
25 to 44 years	22,734
45 to 64 years	11,101
65 years and over	3,332
Cities of 25,000 to 100,000.	
All ages	41,362
Under 5 years	3,167
5 to 14 years	6,187
15 to 24 years	8,195
25 to 44 years	16,095
45 to 64 years	6,140
65 years and over	1,427
Cities of 100,000 and over.	
All ages	120,850
Under 5 years	7,432
5 to 14 years	13,775
15 to 24 years	22,564
25 to 44 years	55,190
45 to 64 years	18,165
65 years and over	3,026
WEST NORTH CENTRAL.	
Cities of 2,500 to 25,000.	
All ages	56,538
Under 5 years	4,366
5 to 14 years	9,854
15 to 24 years	11,978
25 to 44 years	17,973
45 to 64 years	9,118
65 years and over	2,785
Cities of 25,000 to 100,000.	
All ages	30,075
Under 5 years	2,235
5 to 14 years	4,666
15 to 24 years	6,171
25 to 44 years	11,326
45 to 64 years	4,499
65 years and over	1,070
Cities of 100,000 and over.	
All ages	77,688
Under 5 years	4,416
5 to 14 years	8,715
15 to 24 years	14,969
25 to 44 years	36,111
45 to 64 years	11,015
65 years and over	1,956
SOUTH ATLANTIC.	
Cities of 2,500 to 25,000.	
All ages	390,777
Under 5 years	40,628
5 to 14 years	82,765
15 to 24 years	89,688
25 to 44 years	117,175
45 to 64 years	46,881
65 years and over	11,306
Cities of 25,000 to 100,000.	
All ages	240,913
Under 5 years	20,523
5 to 14 years	41,602
15 to 24 years	55,534
25 to 44 years	87,350
45 to 64 years	28,788
65 years and over	5,565
Cities of 100,000 and over.	
All ages	277,830
Under 5 years	22,559
5 to 14 years	43,587
15 to 24 years	61,445
25 to 44 years	102,644
45 to 64 years	38,935
65 years and over	7,728
EAST SOUTH CENTRAL.	
Cities of 2,500 to 25,000.	
All ages	245,162
Under 5 years	23,226
5 to 14 years	48,240
15 to 24 years	54,020
25 to 44 years	77,575
45 to 64 years	31,988
65 years and over	8,629
Cities of 25,000 to 100,000.	
All ages	82,144
Under 5 years	6,373
5 to 14 years	13,219
15 to 24 years	18,009
25 to 44 years	30,218
45 to 64 years	11,356
65 years and over	2,445
Cities of 100,000 and over.	
All ages	181,791
Under 5 years	13,506
5 to 14 years	27,650
15 to 24 years	41,085
25 to 44 years	70,051
45 to 64 years	23,905
65 years and over	4,942
WEST SOUTH CENTRAL.	
Cities of 2,500 to 25,000.	
All ages	214,782
Under 5 years	21,847
5 to 14 years	44,996
15 to 24 years	48,620
25 to 44 years	68,157
45 to 64 years	23,858
65 years and over	6,136
Cities of 25,000 to 100,000.	
All ages	131,794
Under 5 years	10,355
5 to 14 years	22,133
15 to 24 years	30,696
25 to 44 years	50,460
45 to 64 years	14,355
65 years and over	2,958
WEST SOUTH CENTRAL—Con.	
Cities of 100,000 and over.	
All ages	89,262
Under 5 years	7,624
5 to 14 years	15,554
15 to 24 years	18,949
25 to 44 years	32,396
45 to 64 years	11,445
65 years and over	3,036
MOUNTAIN.	
Cities of 2,500 to 25,000.	
All ages	6,235
Under 5 years	447
5 to 14 years	734
15 to 24 years	1,072
25 to 44 years	2,839
45 to 64 years	939
65 years and over	160
Cities of 25,000 to 100,000.	
All ages	3,785
Under 5 years	218
5 to 14 years	507
15 to 24 years	591
25 to 44 years	1,752
45 to 64 years	601
65 years and over	72
Cities of 100,000 and over.	
All ages	5,426
Under 5 years	313
5 to 14 years	632
15 to 24 years	933
25 to 44 years	2,466
45 to 64 years	920
65 years and over	142
PACIFIC.	
Cities of 2,500 to 25,000.	
All ages	4,968
Under 5 years	344
5 to 14 years	729
15 to 24 years	867
25 to 44 years	1,981
45 to 64 years	837
65 years and over	170
Cities of 25,000 to 100,000.	
All ages	3,034
Under 5 years	191
5 to 14 years	356
15 to 24 years	493
25 to 44 years	1,300
45 to 64 years	551
65 years and over	97
Cities of 100,000 and over.	
All ages	16,360
Under 5 years	1,054
5 to 14 years	1,795
15 to 24 years	2,863
25 to 44 years	7,575
45 to 64 years	2,552
65 years and over	407

TABLE 14.—NEGRO POPULATION 21 YEARS OF AGE AND OVER, BY SEX, NEGRO MALES 21 YEARS AND OVER IN URBAN AND RURAL COMMUNITIES, AND NEGRO MALES OF MILITIA AGE, 18 TO 44 YEARS, BY DIVISIONS AND STATES: 1910.

DIVISION AND STATE.	NEGROES 21 YEARS OF AGE AND OVER: 1910.					PER CENT NEGRO IN TOTAL MALE POPULATION 21 YEARS OF AGE AND OVER.			NEGRO MALES OF MILITIA AGE, 18 TO 44 YEARS.	
	Total.	Male.			Female.	Total.	In urban communities.	In rural communities.	Number.	Per cent of total males of militia age.
		Total.	In urban communities.	In rural communities.						
UNITED STATES	4,886,615	2,458,873	811,945	1,646,928	2,427,742	9.1	6.1	12.1	1,985,415	9.7
GEOGRAPHIC DIVISIONS:										
New England	43,896	22,074	20,170	1,904	21,822	1.1	1.2	0.5	17,325	1.2
Middle Atlantic	280,865	138,750	113,137	25,613	142,115	2.3	2.7	1.5	115,040	2.5
East North Central	199,868	107,170	83,991	23,179	92,698	1.9	2.8	0.9	81,757	2.0
West North Central	155,497	83,219	58,938	24,281	72,278	2.4	4.6	1.1	64,212	2.5
South Atlantic	1,924,939	955,364	250,083	705,281	969,575	31.1	28.0	32.4	779,085	32.4
East South Central	1,288,157	642,460	146,339	496,121	645,697	30.6	31.8	30.3	510,592	31.4
West South Central	956,610	488,815	123,640	365,175	467,795	21.6	21.0	21.8	401,043	22.1
Mountain	15,678	8,992	6,010	2,982	6,686	1.0	1.8	0.5	7,011	1.0
Pacific	21,105	12,029	9,637	2,392	9,076	0.7	1.0	0.3	9,350	0.8
NEW ENGLAND:										
Maine	877	476	296	180	401	0.2	0.3	0.2	330	0.2
New Hampshire	376	200	116	84	176	0.1	0.2	0.1	137	0.2
Vermont	1,252	975	879	96	277	0.9	1.7	0.2	895	1.2
Massachusetts	25,239	12,591	11,610	981	12,648	1.2	1.2	1.2	10,054	1.3
Rhode Island	6,245	3,067	2,899	168	3,178	1.9	1.8	2.7	2,357	1.9
Connecticut	9,907	4,765	4,370	395	5,142	1.4	1.4	1.0	3,552	1.4
MIDDLE ATLANTIC:										
New York	95,177	45,877	39,600	6,277	49,300	1.6	1.8	1.0	39,488	1.8
New Jersey	58,467	28,601	20,832	7,769	29,866	3.7	3.6	3.9	23,099	3.9
Pennsylvania	127,221	64,272	52,705	11,567	62,949	2.8	3.7	1.3	52,453	2.9
EAST NORTH CENTRAL:										
Ohio	72,871	39,188	29,787	9,401	33,683	2.6	3.5	1.5	29,269	2.7
Indiana	39,037	20,651	16,769	3,882	18,386	2.5	4.6	0.9	15,530	2.7
Illinois	74,355	39,983	32,103	7,880	34,372	2.3	2.9	1.2	31,702	2.4
Michigan	11,584	6,266	4,509	1,757	5,318	0.7	1.1	0.4	4,459	0.7
Wisconsin	2,021	1,082	823	259	939	0.2	0.3	0.1	797	0.2
WEST NORTH CENTRAL:										
Minnesota	5,451	3,390	3,163	227	2,061	0.5	1.1	0.1	2,743	0.6
Iowa	9,567	5,443	3,665	1,778	4,124	0.8	1.7	0.4	4,011	0.8
Missouri	100,978	52,921	37,468	15,453	48,057	5.4	8.3	3.0	41,441	5.7
North Dakota	469	311	168	143	158	0.2	0.8	0.1	250	0.2
South Dakota	561	341	171	170	220	0.2	0.6	0.1	271	0.2
Nebraska	5,594	3,225	2,763	462	2,369	0.9	2.7	0.2	2,600	1.0
Kansas	32,877	17,588	11,540	6,048	15,289	3.5	7.4	1.7	12,896	3.5
SOUTH ATLANTIC:										
Delaware	17,331	9,050	3,574	5,476	8,281	14.6	11.7	17.5	6,911	15.5
Maryland	127,862	63,963	30,294	33,669	63,899	17.4	15.8	19.1	49,386	18.2
District of Columbia	62,070	27,621	27,621	.....	34,449	26.6	26.6	.....	22,472	28.7
Virginia	324,437	159,593	43,548	116,045	164,844	30.5	31.6	30.1	125,692	31.5
West Virginia	37,424	22,757	5,223	17,534	14,667	6.7	7.4	6.5	21,134	7.7
North Carolina	305,988	146,752	27,600	119,152	159,236	29.0	33.8	28.1	115,547	29.5
South Carolina	350,419	169,155	24,728	144,427	181,264	50.5	42.1	52.3	144,019	52.0
Georgia	536,751	266,814	60,115	206,699	269,937	43.0	39.9	44.0	217,970	43.8
Florida	162,657	89,659	27,380	62,279	72,998	41.9	40.6	42.4	75,954	44.2
EAST SOUTH CENTRAL:										
Kentucky	149,107	75,694	33,556	42,138	73,413	12.5	20.3	9.6	58,306	12.7
Tennessee	241,849	119,142	43,903	75,239	122,707	21.6	33.3	17.9	93,709	22.1
Alabama	431,599	213,923	44,146	169,777	217,676	41.7	41.6	41.7	166,099	41.4
Mississippi	465,602	233,701	24,734	208,967	231,901	54.7	43.3	56.5	192,478	55.7
WEST SOUTH CENTRAL:										
Arkansas	214,282	111,365	17,438	93,927	102,917	28.1	28.3	28.1	88,627	28.4
Louisiana	346,922	174,211	43,293	130,918	172,711	42.0	31.1	47.5	144,430	42.7
Oklahoma	67,049	36,841	12,252	24,589	30,208	8.2	11.5	7.2	30,148	8.4
Texas	328,357	166,398	50,657	115,741	161,959	16.6	18.0	16.0	137,838	17.1
MOUNTAIN:										
Montana	1,404	851	665	186	553	0.5	1.3	0.2	613	0.5
Idaho	515	328	217	111	187	0.3	0.8	0.1	253	0.3
Wyoming	1,819	1,325	400	925	494	2.1	2.2	2.1	1 253	2.3
Colorado	8,144	4,283	3,441	842	3,861	1.6	2.5	0.6	3 241	1.6
New Mexico	1,085	644	288	356	441	0.7	2.1	0.4	474	0.6
Arizona	1,399	764	458	306	635	1.0	2.0	0.6	568	1.0
Utah	881	568	489	79	313	0.5	1.0	0.1	445	0.5
Nevada	431	229	52	177	202	0.6	0.9	0.5	164	0.6
PACIFIC:										
Washington	4,817	3,120	2,288	832	1,697	0.7	0.9	0.4	2,538	0.7
Oregon	1,209	766	648	118	443	0.3	0.5	0.1	613	0.3
California	15,079	8,143	6,701	1,442	6,936	0.9	1.2	0.4	6,199	0.9

TABLE 15.—MARITAL CONDITION OF THE NEGRO POPULATION OF EACH SEX 15 YEARS OF AGE AND OVER, BY DIVISIONS AND STATES: 1910.

DIVISION AND STATE.	MALES 15 YEARS OF AGE AND OVER.								FEMALES 15 YEARS OF AGE AND OVER.							
	Total.[1]	Single.		Married.		Widowed.		Divorced.	Total.[1]	Single.		Married.		Widowed.		Divorced.
		Number.	Per cent.	Number.	Per cent.	Number.	Per cent.			Number.	Per cent.	Number.	Per cent.	Number.	Per cent.	
UNITED STATES	3,059,312	1,083,472	35.4	1,749,228	57.2	189,970	6.2	20,146	3,103,344	823,996	26.6	1,775,949	57.2	459,831	14.8	33,286
GEOGRAPHIC DIVISIONS:																
New England	24,955	10,345	41.5	12,893	51.7	1,454	5.8	177	25,274	8,121	32.1	12,641	50.0	4,235	16.8	236
Middle Atlantic	156,872	61,537	39.2	85,523	54.5	8,673	5.5	500	165,026	50,736	30.7	87,989	53.3	25,087	15.2	787
East North Central	122,237	47,401	38.8	63,243	51.7	8,950	7.3	1,767	109,124	26,571	24.3	62,020	56.8	18,294	16.8	1,881
West North Central	96,646	37,701	39.0	49,704	51.4	7,287	7.5	1,300	86,714	21,322	24.6	48,607	56.2	14,920	17.2	1,441
South Atlantic	1,213,070	431,943	35.6	701,837	57.9	67,831	5.6	4,277	1,260,627	355,312	28.2	716,955	56.9	176,715	14.0	7,363
East South Central	809,179	272,322	33.7	473,135	58.5	53,596	6.6	6,662	831,243	207,791	25.0	480,406	57.8	128,500	15.5	11,973
West South Central	613,200	211,696	34.5	352,097	57.4	40,899	6.7	5,098	607,240	149,980	24.7	356,996	58.8	88,954	14.6	9,136
Mountain	9,819	4,308	43.9	4,673	47.6	574	5.8	179	7,650	1,718	22.5	4,333	56.6	1,341	17.5	224
Pacific	13,334	6,219	46.6	6,123	45.9	706	5.3	186	10,446	2,445	23.4	5,912	56.6	1,785	17.1	245
NEW ENGLAND:																
Maine	554	250	45.1	249	44.9	46	8.3	9	495	192	38.8	217	43.8	74	14.9	11
New Hampshire	229	95	41.5	111	48.5	18	7.9	4	211	84	39.8	97	46.0	26	12.3	1
Vermont	1,054	765	72.6	248	23.5	27	2.6	14	320	84	26.3	199	62.2	29	9.1	8
Massachusetts	14,237	5,941	41.7	7,391	51.9	753	5.3	87	14,576	4,783	32.8	7,232	49.6	2,447	16.8	100
Rhode Island	3,510	1,404	40.0	1,860	53.0	208	5.9	32	3,689	1,108	30.0	1,841	49.9	673	18.2	53
Connecticut	5,371	1,890	35.2	3,034	56.5	402	7.5	31	5,983	1,870	31.3	3,055	51.1	986	16.5	63
MIDDLE ATLANTIC:																
New York	51,428	21,151	41.1	27,435	53.3	2,533	4.9	164	56,485	18,268	32.3	28,577	50.6	9,206	16.3	292
New Jersey	32,831	12,228	37.2	18,649	56.8	1,775	5.4	88	34,868	10,302	29.5	19,256	55.2	5,112	14.7	109
Pennsylvania	72,613	28,158	38.8	39,439	54.3	4,365	6.0	248	73,673	22,166	30.1	40,156	54.5	10,769	14.6	386
EAST NORTH CENTRAL:																
Ohio	44,894	17,774	39.6	23,210	51.7	3,162	7.0	558	40,052	10,596	26.5	22,641	56.5	6,138	15.3	564
Indiana	23,848	9,045	37.9	12,327	51.7	1,969	8.3	418	21,818	5,238	24.0	12,204	55.9	3,851	17.7	487
Illinois	45,199	17,441	38.6	23,361	51.7	3,232	7.2	635	39,961	8,860	22.2	23,051	57.7	7,172	17.9	690
Michigan	7,087	2,610	36.8	3,794	53.5	498	7.0	130	6,194	1,520	24.5	3,575	57.7	968	15.6	114
Wisconsin	1,209	531	43.9	551	45.6	89	7.4	26	1,099	357	32.5	549	50.0	165	15.0	26
WEST NORTH CENTRAL:																
Minnesota	3,657	1,772	48.5	1,618	44.2	187	5.1	38	2,334	641	27.5	1,328	56.9	322	13.8	31
Iowa	6,222	2,350	37.8	3,221	51.8	462	7.4	143	4,943	1,112	22.5	3,008	60.9	677	13.7	128
Missouri	61,645	23,967	38.9	31,714	51.4	4,811	7.8	742	57,550	14,240	24.7	31,613	54.9	10,553	18.3	926
North Dakota	331	190	57.4	107	32.3	15	4.5	5	185	56	30.3	106	57.3	16	8.6	7
South Dakota	373	170	45.6	176	47.2	21	5.6	6	262	79	30.2	152	58.0	27	10.3	4
Nebraska	3,541	1,541	43.5	1,702	48.1	237	6.7	54	2,746	643	23.4	1,627	59.2	417	15.2	55
Kansas	20,877	7,711	36.9	11,166	53.5	1,554	7.4	312	18,694	4,551	24.3	10,863	58.1	2,908	15.6	290
SOUTH ATLANTIC:																
Delaware	11,015	4,518	41.0	5,621	51.0	791	7.2	34	10,222	3,145	30.8	5,579	54.6	1,423	13.9	35
Maryland	77,191	30,141	39.0	41,494	53.8	5,090	6.6	264	78,668	24,469	31.1	42,608	54.2	11,103	14.1	337
District of Columbia	32,156	12,132	37.7	17,863	55.6	1,880	5.8	183	40,597	13,443	33.1	19,065	47.0	7,665	18.9	284
Virginia	202,055	79,328	39.3	109,723	54.3	11,782	5.8	682	210,968	66,902	31.7	112,351	53.3	30,200	14.3	1,123
West Virginia	27,317	13,144	48.1	12,487	45.7	1,330	4.9	182	18,184	4,615	25.4	11,304	62.2	2,011	11.1	204
North Carolina	191,986	69,483	36.2	111,770	58.2	9,514	5.0	427	208,993	66,965	32.0	114,810	54.9	25,765	12.3	803
South Carolina	225,020	75,462	33.5	137,488	61.1	10,880	4.8	271	244,703	68,178	27.9	141,327	57.8	33,694	13.8	659
Georgia	338,942	109,458	32.3	206,386	60.9	20,017	5.9	1,281	355,224	87,461	24.6	210,607	59.3	53,229	15.0	2,726
Florida	107,388	38,277	35.6	59,004	54.9	6,547	6.1	953	93,068	20,134	21.6	59,305	63.7	11,625	12.5	1,192
EAST SOUTH CENTRAL:																
Kentucky	92,230	35,239	38.2	48,538	52.6	7,019	7.6	1,050	90,814	24,849	27.4	48,951	53.9	15,245	16.8	1,476
Tennessee	150,860	52,874	35.0	85,020	56.4	11,029	7.3	1,282	156,459	40,455	25.9	86,908	55.5	26,243	16.8	2,344
Alabama	269,025	88,577	32.9	160,594	59.7	17,101	6.4	2,011	281,202	70,466	25.1	162,347	57.7	43,684	15.5	4,222
Mississippi	297,064	95,632	32.2	178,983	60.3	18,447	6.2	2,319	302,768	72,021	23.8	182,200	60.2	43,328	14.3	3,931
WEST SOUTH CENTRAL:																
Arkansas	139,798	45,591	32.6	81,279	58.1	10,857	7.8	1,190	134,532	30,748	22.9	81,917	60.9	19,385	14.4	1,889
Louisiana	217,006	76,748	35.4	125,446	57.8	12,684	5.8	967	222,527	57,639	25.9	127,984	57.5	34,101	15.3	2,069
Oklahoma	45,671	16,170	35.4	25,345	55.5	3,428	7.5	460	39,278	8,566	21.8	25,136	64.0	4,871	12.4	555
Texas	210,725	73,187	34.7	120,027	57.0	13,930	6.6	2,481	210,903	53,027	25.1	121,959	57.8	30,597	14.5	4,623
MOUNTAIN:																
Montana	911	454	49.8	393	43.1	41	4.5	15	627	163	26.0	360	57.4	82	13.1	22
Idaho	350	179	51.1	142	40.6	17	4.9	10	209	61	29.2	113	54.1	30	14.4	3
Wyoming	1,408	988	70.2	364	25.9	29	2.1	16	560	152	27.1	306	54.6	76	13.6	25
Colorado	4,761	1,722	36.2	2,608	54.8	317	6.7	95	4,422	936	21.2	2,529	57.2	828	18.7	111
New Mexico	718	283	39.4	357	49.7	61	8.5	14	520	107	20.6	305	58.7	90	17.3	17
Arizona	827	313	37.8	434	52.5	54	6.5	16	734	167	22.8	402	54.8	141	19.2	22
Utah	606	263	43.4	269	44.4	34	5.6	8	365	81	22.2	221	60.5	42	11.5	10
Nevada	238	106	44.5	106	44.5	21	8.8	5	213	51	23.9	97	45.5	52	24.4	13
PACIFIC:																
Washington	3,336	1,819	54.5	1,296	38.8	126	3.8	50	1,907	437	22.9	1,133	59.4	242	12.7	48
Oregon	815	425	52.1	333	40.9	42	5.2	13	490	99	20.2	290	59.2	88	18.0	13
California	9,183	3,975	43.3	4,494	48.9	538	5.9	123	8,049	1,909	23.7	4,489	55.8	1,455	18.1	184

[1] Total includes persons whose marital condition was not reported.

TABLE 16.—MARITAL CONDITION OF THE NEGRO POPULATION, BY AGE PERIODS FOR EACH SEX, BY DIVISIONS: 1910.

VISION AND AGE PERIOD.	MALES.								FEMALES.							
	Total.[1]	Single.		Married.		Widowed.		Divorced.	Total.[1]	Single.		Married.		Widowed.		Divorced.
		Number.	Per cent.	Number.	Per cent.	Number.	Per cent.			Number.	Per cent.	Number.	Per cent.	Number.	Per cent.	
NEW ENGLAND.																
Total	32,783	18,172	55.4	12,894	39.3	1,454	4.4	177	33,523	16,368	48.8	12,643	37.7	4,235	12.6	236
ler 15 years of age	7,828	7,827	100.0	1	(2)	.....	.....	.....	8,249	8,247	100.0	2	(2)	.....	.....	.....
ears and over	24,955	10,345	41.5	12,893	51.7	1,454	5.8	177	25,274	8,121	32.1	12 641	50.0	4,235	16.8	236
15 to 19 years	2,345	2,309	98.5	31	1.3	.....	.....	.....	2,805	2,546	90.8	245	8.7	4	0.1	1
20 to 24 years	3,243	2,530	78.0	685	21.1	14	0.4	6	3,424	1,949	56.9	1,420	41.5	40	1.2	10
25 to 34 years	7,356	3,283	44.6	3 880	52.7	136	1.8	35	7,152	1,986	27.8	4,629	64.7	449	6.3	82
25 to 29 years	3,946	2,093	53.0	1,772	44.9	51	1.3	17	3,885	1,248	32.1	2,412	62.1	180	4.6	41
30 to 34 years	3,410	1,190	34.9	2,108	61.8	85	2.5	18	3,267	738	22.6	2,217	67.9	269	8.2	41
35 to 44 years	5,720	1,375	24.0	3,982	69.6	287	5.0	70	5,452	911	16.7	3,547	65.1	927	17.0	65
45 to 64 years	5,108	736	14.4	3,666	71.8	646	12.6	58	5,111	576	11.3	2,529	49.5	1,933	37.8	68
45 to 54 years	3,358	492	14.7	2,445	72.8	379	11.3	41	3,314	398	12.0	1,809	54.6	1 056	31.9	48
55 to 64 years	1,750	244	13.9	1,221	69.8	267	15.3	17	1,797	178	9.9	720	40.1	877	48.8	20
65 years and over	1,101	95	8.6	631	57.3	366	33.2	8	1,255	134	10.7	250	19.9	863	68.8	5
Age unknown	82	17	(3)	18	(3)	5	(3)	.....	75	19	(3)	21	(3)	19	(3)	5
MIDDLE ATLANTIC.																
Total	203,466	108,127	53.1	85,527	42.0	8,673	4.3	500	214,404	100,105	46.7	87,996	41.0	25,089	11.7	787
ler 15 years of age	46,594	46,590	100.0	4	(2)	.....	.....	.....	49,378	49,369	100.0	7	(2)	2	(2)	.....
ears and over	156,872	61,537	39.2	85,523	54.5	8,673	5.5	500	165,026	50,736	30.7	87,989	53.3	25,087	15.2	787
15 to 19 years	14,704	14,462	98.4	143	1.0	6	(2)	.....	17,948	16,021	89.3	1,780	9.9	46	0.3	11
20 to 24 years	21,539	15,619	72.5	5,675	26.3	113	0.5	20	27,179	13,810	50.8	12,707	46.8	521	1.9	72
25 to 34 years	49,563	18,718	37.8	29,514	59.5	1,079	2.2	115	52,473	13,323	25.4	34,995	66.7	3,747	7.1	334
25 to 29 years	26,375	11,604	44.0	14,234	54.0	416	1.6	39	29,557	8,850	29.9	18,890	63.9	1,591	5.4	177
30 to 34 years	23,188	7,114	30.7	15,280	65.9	663	2.9	76	22,916	4,473	19.5	16,105	70.3	2,156	9.4	157
35 to 44 years	37,428	8,157	21.8	26,917	71.9	2,093	5.6	190	34,005	4,498	13.2	23,030	67.7	6,200	18.2	233
45 to 64 years	27,641	3,889	14.1	19,884	71.9	3,646	13.2	158	26,817	2,514	9.4	13,802	51.5	10,327	38.5	122
45 to 54 years	19,216	2,855	14.9	14,108	73.4	2,100	10.9	112	18,173	1,810	10.0	10,080	55.5	6,144	33.8	104
55 to 64 years	8,425	1,034	12.3	5,776	68.6	1,546	18.4	46	8,644	704	8.1	3,722	43.1	4,183	48.4	18
65 years and over	5,310	500	9.4	3,093	58.2	1,689	31.8	16	6,020	436	7.2	1,427	23.7	4,129	68.6	12
Age unknown	687	192	27.9	297	43.2	47	6.8	1	584	134	22.9	248	42.5	117	20.0	3
EAST NORTH CENTRAL.																
Total	156,431	81,591	52.2	63,247	40.4	8,950	5.7	1,767	144,405	61,845	42.8	62,026	43.0	18,295	12.7	1,881
ler 15 years of age	34,194	34,190	100.0	4	(2)	.....	.....	.....	35,281	35,274	100.0	6	(2)	1	(2)	.....
ears and over	122,237	47,401	38.8	63,243	51.7	8,950	7.3	1,767	109,124	26,571	24.3	62,020	56.8	18,294	16.8	1,881
15 to 19 years	12,374	12,123	98.0	168	1.4	9	0.1	1	13,265	11,254	84.8	1,859	14.0	59	0.4	28
20 to 24 years	15,897	11,689	73.5	3,911	24.6	140	0.9	74	16,149	6,866	42.5	8,423	52.2	565	3.5	243
25 to 34 years	33,382	13,236	39.7	18,455	55.3	1,038	3.1	511	30,353	5,432	17.9	21,524	70.9	2,640	8.7	702
25 to 29 years	17,659	8,156	46.2	8,809	49.9	402	2.3	214	16,579	3,622	21.8	11,418	68.9	1,147	6.9	353
30 to 34 years	15,723	5,080	32.3	9,646	61.3	636	4.0	297	13,774	1,810	13.1	10,106	73.4	1,493	10.8	349
35 to 44 years	27,145	6,165	22.7	18,508	68.2	1,816	6.7	587	22,227	1,818	8.2	16,130	72.6	3,731	16.8	523
45 to 64 years	25,783	3,462	13.4	18,110	70.2	3,674	14.2	468	21,022	948	4.5	12,340	58.7	7,350	35.0	349
45 to 54 years	16,774	2,483	14.8	11,959	71.3	1,979	11.8	320	13,700	658	4.8	8,701	63.5	4,072	29.7	245
55 to 64 years	9,009	979	10.9	6,151	68.3	1,695	18.8	148	7,322	290	4.0	3,639	49.7	3,278	44.8	104
65 years and over	6,766	504	7.4	3,787	56.0	2,217	32.8	112	5,567	188	3.4	1,511	27.1	3,815	68.5	32
Age unknown	890	222	24.9	304	34.2	56	6.3	14	541	65	12.0	233	43.1	134	24.8	4
WEST NORTH CENTRAL.																
Total	125,864	66,918	53.2	49,705	39.5	7,287	5.8	1,300	116,798	51,387	44.0	48,716	41.7	14,920	12.8	1,441
ler 15 years of age	29,218	29,217	100.0	1	(2)	.....	.....	.....	30,084	30,065	99.9	19	0.1	.....	.....	.....
ears and over	96,646	37,701	39.0	49,704	51.4	7,287	7.5	1,300	86,714	21,322	24.6	48,697	56.2	14,920	17.2	1,441
15 to 19 years	11,078	10,827	97.7	133	1.2	7	0.1	3	11,607	9,718	83.7	1,688	14.5	73	0.6	37
20 to 24 years	13,249	9,640	72.8	3,322	25.1	139	1.0	74	13,243	5,527	41.7	6,941	52.4	540	4.1	189
25 to 34 years	26,036	10,246	39.4	14,433	55.4	910	3.5	368	23,117	3,937	17.0	16,431	71.1	2,141	9.3	568
25 to 29 years	14,076	6,356	45.2	7,118	50.6	393	2.8	160	12,755	2,611	20.5	8,893	69.7	937	7.3	291
30 to 34 years	11,960	3,890	32.5	7,315	61.2	517	4.3	208	10,362	1,326	12.8	7,538	72.7	1,204	11.6	277
35 to 44 years	20,276	4,310	21.3	13,990	69.0	1,530	7.5	393	16,799	1,266	7.5	12,161	72.4	2,959	17.6	391
45 to 64 years	20,062	2,189	10.9	14,410	71.8	3,029	15.1	393	16,534	634	3.8	9,913	60.0	5,738	34.7	222
45 to 54 years	13,094	1,560	11.9	9,561	73.0	1,681	12.8	269	10,712	424	4.0	6,983	65.2	3,124	29.2	166
55 to 64 years	6,968	629	9.0	4,849	69.6	1,348	19.3	124	5,822	210	3.6	2,930	50.3	2,614	44.9	56
65 years and over	5,117	310	6.1	3,127	61.1	1,592	31.1	62	4,837	166	3.4	1,343	27.8	3,279	67.8	25
Age unknown	828	179	21.6	289	34.9	80	9.7	7	577	74	12.8	220	38.1	190	32.9	9
SOUTH ATLANTIC.																
Total	2,029,808	1,248,623	61.5	701,891	34.6	67,834	3.3	4,278	2,082,680	1,177,037	56.5	717,261	34.4	176,734	8.5	7,366
ler 15 years of age	816,738	816,680	100.0	54	(2)	3	(2)	1	822,053	821,725	100.0	306	(2)	19	(2)	3
ears and over	1,213,070	431,943	35.6	701,837	57.9	67,831	5.6	4,277	1,260,627	355,312	28.2	716,955	56.9	176,715	14.0	7,363
15 to 19 years	218,115	210,899	96.7	5,115	2.3	155	0.1	31	238,938	196,586	82.3	38,756	16.2	1,568	0.7	275
20 to 24 years	198,357	117,148	59.1	77,068	38.9	2,270	1.1	346	228,519	82,295	36.0	135,215	59.2	8,908	3.9	1,266
25 to 34 years	285,151	65,473	23.0	207,969	72.9	9,007	3.2	1,255	310,374	46,649	15.0	234,555	75.6	26,019	8.4	2,594
25 to 29 years	160,852	44,288	27.5	110,841	68.9	4,165	2.6	639	180,813	31,821	17.6	134,404	74.3	12,778	7.1	1,444
30 to 34 years	124,299	21,185	17.0	97,128	78.1	4,842	3.9	616	129,561	14,828	11.4	100,151	77.3	13,241	10.2	1,150
35 to 44 years	209,622	21,926	10.5	173,389	82.7	12,420	5.9	1,185	211,752	15,975	7.5	158,984	75.1	34,612	16.3	1,923
45 to 64 years	233,403	12,575	5.4	191,733	82.1	27,434	11.8	1,216	208,896	10,303	4.9	129,635	62.1	67,525	32.3	1,138
45 to 54 years	144,464	8,724	6.0	120,234	83.2	14,410	10.0	813	135,212	7,087	5.2	90,271	66.8	36,843	27.2	843
55 to 64 years	88,939	3,851	4.3	71,499	80.4	13,024	14.6	403	73,684	3,216	4.4	39,364	53.4	30,682	41.6	295
65 years and over	62,015	2,374	3.8	43,106	69.5	16,101	26.0	222	57,125	2,400	4.2	17,547	30.7	36,833	64.5	129
Age unknown	6,407	1,548	24.2	3,457	54.0	444	6.9	22	5,023	1,104	22.0	2,263	45.1	1,250	24.9	38

[1] Total includes persons whose marital condition was not reported. [2] Less than one-tenth of 1 per cent. [3] Per cent not shown where base is less than 100.

TABLE 16.—MARITAL CONDITION OF THE NEGRO POPULATION, BY AGE PERIODS FOR EACH SEX, BY DIVISIONS: 1910—Concluded.

DIVISION AND AGE PERIOD.	MALES.								FEMALES.							
	Total.[1]	Single.		Married.		Widowed.		Divorced.	Total.[1]	Single.		Married.		Widowed.		Divorced.
		Number.	Per cent.	Number.	Per cent.	Number.	Per cent.			Number.	Per cent.	Number.	Per cent.	Number.	Per cent.	
EAST SOUTH CENTRAL.																
Total	1,315,792	778,893	59.2	473,175	36.0	53,597	4.1	6,663	1,336,721	713,036	53.3	480,621	36.0	128,517	9.6	11,974
Under 15 years of age	506,613	506,571	100.0	40	(2)	1	(2)	1	505,478	505,245	100.0	215	(2)	17	(2)	1
15 years and over	809,179	272,322	33.7	473,135	58.5	53,596	6.6	6,662	831,243	207,791	25.0	480,406	57.8	128,500	15.5	11,973
15 to 19 years	142,363	137,737	96.8	3,383	2.4	131	0.1	44	151,820	120,568	79.4	28,095	18.5	1,739	1.1	469
20 to 24 years	127,954	71,541	55.9	52,483	41.0	2,530	2.0	755	146,981	45,977	31.3	89,780	61.1	8,547	5.8	2,236
25 to 34 years	192,604	40,604	21.1	140,337	72.9	8,899	4.6	2,226	209,497	25,957	12.4	156,934	74.9	21,720	10.4	4,586
25 to 29 years	109,142	27,673	25.4	75,522	69.2	4,445	4.1	1,194	121,482	17,674	14.5	89,767	73.9	11,106	9.1	2,743
30 to 34 years	83,462	12,931	15.5	64,815	77.7	4,454	5.3	1,032	88,015	8,283	9.4	67,167	76.3	10,614	12.1	1,843
35 to 44 years	136,852	12,821	9.4	112,256	82.0	9,825	7.2	1,702	141,454	8,486	6.0	105,707	74.7	24,369	17.2	2,723
45 to 64 years	162,246	7,267	4.5	132,857	81.9	20,277	12.5	1,575	137,754	4,892	3.6	86,212	62.6	44,740	32.5	1,676
45 to 54 years	102,934	5,141	5.0	85,730	83.3	10,865	10.6	1,039	88,867	3,380	3.8	60,005	67.5	24,128	27.2	1,232
55 to 64 years	59,312	2,126	3.6	47,127	79.5	9,412	15.9	536	48,887	1,512	3.1	26,207	53.6	20,612	42.2	444
65 years and over	42,799	1,367	3.2	29,406	68.7	11,579	27.1	319	39,682	1,227	3.1	11,831	29.8	26,276	66.2	206
Age unknown	4,361	985	22.6	2,413	55.3	355	8.1	41	4,055	684	16.9	1,847	45.5	1,109	27.3	77
WEST SOUTH CENTRAL.																
Total	994,025	592,492	59.6	352,124	35.4	40,901	4.1	5,098	990,401	532,988	53.8	357,131	36.1	88,972	9.0	9,136
Under 15 years of age	380,825	380,796	100.0	27	(2)	2	(2)	.....	383,161	383,008	100.0	135	(2)	18	(2)	.....
15 years and over	613,200	211,696	34.5	352,097	57.4	40,899	6.7	5,098	607,240	149,980	24.7	356,996	58.8	88,954	14.6	9,136
15 to 19 years	105,269	102,126	97.0	2,070	2.0	108	0.1	24	114,211	90,247	79.0	21,381	18.7	1,433	1.3	376
20 to 24 years	99,105	57,593	58.1	38,430	38.8	1,936	2.0	520	110,687	33,987	30.7	67,984	61.4	6,561	5.9	1,794
25 to 34 years	152,778	34,025	22.3	109,340	71.6	7,052	4.6	1,803	156,844	17,381	11.1	119,645	76.3	16,130	10.3	3,411
25 to 29 years	86,157	23,237	27.0	58,067	67.4	3,539	4.1	976	91,336	12,200	13.4	68,545	75.0	8,430	9.2	1,986
30 to 34 years	66,621	10,788	16.2	51,273	77.0	3,513	5.3	827	65,508	5,181	7.9	51,100	78.0	7,700	11.8	1,425
35 to 44 years	107,390	10,687	10.0	87,379	81.4	7,861	7.3	1,209	102,955	4,813	4.7	78,686	76.4	17,265	16.8	2,054
45 to 64 years	116,474	5,488	4.7	93,978	80.7	15,533	13.3	1,268	93,080	2,422	2.6	59,579	64.0	29,585	31.8	1,302
45 to 54 years	76,082	3,866	5.1	62,581	82.3	8,635	11.3	863	60,336	1,647	2.7	41,570	68.9	16,037	26.6	977
55 to 64 years	40,392	1,622	4.0	31,397	77.7	6,898	17.1	405	32,744	775	2.4	18,009	55.0	13,548	41.4	325
65 years and over	28,571	993	3.5	19,110	66.9	8,115	28.4	248	26,502	662	2.5	8,352	31.5	17,188	64.9	148
Age unknown	3,613	784	21.7	1,790	49.5	294	8.1	26	2,961	468	15.8	1,369	46.2	792	26.7	51
MOUNTAIN.																
Total	11,766	6,255	53.2	4,673	39.7	574	4.9	179	9,701	3,766	38.8	4,335	44.7	1,342	13.8	224
Under 15 years of age	1,947	1,947	100.0	.....	.....	.....	.....	.....	2,051	2,048	99.9	2	0.1	1	(2)	.....
15 years and over	9,819	4,308	43.9	4,673	47.6	574	5.8	179	7,650	1,718	22.5	4,333	56.6	1,341	17.5	224
15 to 19 years	657	646	98.3	10	1.5	.....	.....	1	773	615	79.6	145	18.8	4	0.5	6
20 to 24 years	1,192	925	77.6	245	20.6	7	0.6	7	1,096	406	37.0	607	55.4	46	4.2	33
25 to 34 years	3,071	1,485	48.4	1,457	47.4	61	2.0	45	2,443	461	18.9	1,651	67.6	238	9.7	86
25 to 29 years	1,539	838	54.5	651	42.3	23	1.5	17	1,346	303	22.5	886	65.8	107	7.9	44
30 to 34 years	1,532	647	42.2	806	52.6	38	2.5	28	1,097	158	14.4	765	69.7	131	11.9	42
35 to 44 years	2,478	729	29.4	1,513	61.1	154	6.2	67	1,726	132	7.6	1,160	67.2	364	21.1	60
45 to 64 years	2,017	438	21.7	1,265	62.7	252	12.5	53	1,333	78	5.9	708	53.1	512	38.4	33
45 to 54 years	1,392	284	20.4	914	65.7	153	11.0	34	949	50	5.3	543	57.2	324	34.1	31
55 to 64 years	625	154	24.6	351	56.2	99	15.8	19	384	28	7.3	165	43.0	188	49.0	2
65 years and over	315	59	18.7	154	48.9	97	30.8	4	233	14	6.0	43	18.5	170	73.0	6
Age unknown	89	26	(3)	29	(3)	3	(3)	2	46	12	(3)	19	(3)	7	(3)	.....
PACIFIC.																
Total	15,946	8,831	55.4	6,123	38.4	706	4.4	186	13,249	5,246	39.6	5,914	44.6	1,785	13.5	245
Under 15 years of age	2,612	2,612	100.0	.....	.....	.....	.....	.....	2,803	2,801	99.9	2	0.1	.....	.....	.....
15 years and over	13,334	6,219	46.6	6,123	45.9	706	5.3	186	10,446	2,445	23.4	5,912	56.6	1,785	17.1	245
15 to 19 years	1,040	1,024	98.5	11	1.1	.....	.....	.....	1,104	960	87.0	138	12.5	3	0.3	2
20 to 24 years	1,621	1,309	80.8	291	18.0	11	0.7	7	1,360	579	42.6	696	51.2	48	3.5	33
25 to 34 years	4,027	2,126	52.8	1,764	43.8	79	2.0	50	3,095	556	18.0	2,183	70.5	269	8.7	85
25 to 29 years	2,059	1,194	58.0	808	39.2	24	1.2	29	1,669	379	22.7	1,145	68.6	103	6.2	40
30 to 34 years	1,968	932	47.4	956	48.6	55	2.8	21	1,426	177	12.4	1,038	72.8	166	11.6	45
35 to 44 years	3,219	1,033	32.1	1,967	61.1	158	4.9	55	2,362	206	8.7	1,664	70.4	412	17.4	76
45 to 64 years	2,820	617	21.9	1,809	64.1	318	11.3	65	2,002	116	5.8	1,105	55.2	736	36.8	44
45 to 54 years	2,001	464	23.2	1,299	64.9	182	9.1	47	1,401	83	5.9	838	59.8	447	31.9	32
55 to 64 years	819	153	18.7	510	62.3	136	16.6	18	601	33	5.5	267	44.4	289	48.1	12
65 years and over	488	83	17.0	256	52.5	135	27.7	8	421	16	3.8	100	23.8	303	72.0	2
Age unknown	119	27	22.7	25	21.0	5	4.2	1	102	12	11.8	26	25.5	14	13.7	3

[1] Total includes persons whose marital condition was not reported. [2] Less than one-tenth of 1 per cent. [3] Per cent not shown where base is less than 100.

TABLE 17.—MARITAL CONDITION OF THE NEGRO POPULATION 15 YEARS OF AGE AND OVER, FOR EACH SEX, IN CITIES HAVING 25,000 INHABITANTS OR MORE: 1910.

CITY.	MALES 15 YEARS OF AGE AND OVER.							FEMALES 15 YEARS OF AGE AND OVER.						
	Total.[1]	Single.		Married.		Widowed.	Divorced.	Total.[1]	Single.		Married.		Widowed.	Divorced.
		Number.	Per cent.	Number.	Per cent.				Number.	Per cent.	Number.	Per cent.		
ALABAMA.														
Birmingham	19,092	6,436	33.7	10,821	56.7	1,679	109	19,706	3,964	20.1	11,103	56.3	4,387	234
Mobile	7,626	2,588	33.9	4,330	56.8	613	51	9,433	2,455	26.0	4,605	48.8	2,193	141
Montgomery	5,988	1,845	30.8	3,601	60.1	505	21	8,402	2,104	25.0	4,130	49.2	2,060	84
ARKANSAS.														
Little Rock	5,480	1,997	36.4	2,965	54.1	447	66	5,793	1,347	23.3	3,018	52.1	1,246	178
CALIFORNIA.														
Berkeley	71	27	(2)	40	(2)	2	1	115	41	35.7	52	45.2	17	5
Los Angeles	2,921	1,002	34.3	1,747	59.8	144	25	3,070	668	21.8	1,783	58.1	568	47
Oakland	1,357	617	45.5	650	47.9	72	17	1,168	241	20.6	665	56.9	231	29
Pasadena	257	69	26.8	170	66.1	14	1	319	65	20.4	183	57.4	63	6
Sacramento	232	117	50.4	101	43.5	9	3	174	49	28.2	95	54.6	28	2
San Diego	258	103	39.9	111	43.0	20	12	249	59	23.7	133	53.4	51	6
San Francisco	911	526	57.7	308	33.8	55	13	504	152	30.2	254	50.4	76	22
San Jose	69	21	(2)	42	(2)	5	1	82	16	(2)	49	(2)	14	3
COLORADO.														
Colorado Springs	374	109	29.1	224	59.9	31	6	465	94	20.2	245	52.7	113	8
Denver	2,203	787	35.7	1,233	56.0	128	48	2,278	504	22.1	1,249	54.8	447	72
Pueblo	637	238	37.4	331	52.0	51	12	551	118	21.4	330	59.9	94	7
CONNECTICUT.														
Bridgeport	514	206	40.1	272	52.9	33	2	519	140	27.0	282	54.3	89	5
Hartford	574	187	32.6	338	58.9	46	1	723	235	32.5	354	49.0	125	8
Meriden town	49	29	(2)	13	(2)	5	1	44	22	(2)	12	(2)	9	1
Meriden city	*49*	*29*	(2)	*13*	(2)	*5*	*1*	*44*	*22*	(2)	*12*	(2)	*9*	*1*
New Britain	30	11	(2)	16	(2)	3	.....	38	15	(2)	21	(2)	2	.....
New Haven	1,335	461	34.5	767	57.5	98	6	1,473	400	27.2	775	52.6	284	13
Norwich town	222	94	42.3	113	50.9	15	.....	276	98	35.5	118	42.8	59	1
Stamford town	106	40	37.7	60	56.6	6	.....	164	72	43.9	70	42.7	17	5
Stamford city	*103*	*38*	*36.9*	*59*	*57.3*	*6*	.....	*156*	*65*	*41.7*	*69*	*44.2*	*17*	*5*
Waterbury	278	92	33.1	171	61.5	13	2	277	76	27.4	163	58.8	34	4
DELAWARE.														
Wilmington	3,390	1,343	39.6	1,700	50.1	314	13	3,623	1,184	32.7	1,747	48.2	647	25
DISTRICT OF COLUMBIA.														
Washington	32,156	12,132	37.7	17,863	55.6	1,880	183	40,597	13,443	33.1	19,065	47.0	7,665	284
FLORIDA.														
Jacksonville	11,172	4,166	37.3	6,131	54.9	706	99	11,298	2,665	23.6	6,598	58.4	1,840	152
Tampa	3,363	1,414	42.0	1,703	50.6	196	34	3,370	739	21.9	1,885	55.9	656	77
GEORGIA.														
Atlanta	16,600	5,776	34.8	9,736	58.7	1,024	46	21,789	5,597	25.7	10,834	49.7	5,221	121
Augusta	6,069	2,146	35.4	3,443	56.7	443	15	7,959	2,338	29.4	3,706	46.6	1,824	60
Macon	5,958	1,859	31.2	3,551	59.6	494	13	7,331	1,730	23.6	3,801	51.8	1,718	68
Savannah	11,469	3,694	32.2	6,970	60.8	727	52	13,709	3,389	24.7	7,593	55.4	2,564	140
ILLINOIS.														
Aurora	116	45	38.8	57	49.1	6	2	106	23	21.7	63	59.4	19	1
Bloomington	316	128	40.5	156	49.4	25	7	290	79	27.2	147	50.7	59	5
Chicago	19,372	7,631	39.4	10,076	52.0	1,232	279	17,962	3,800	21.2	9,978	55.6	3,746	355
Danville	590	194	32.9	335	56.8	42	18	542	101	18.6	342	63.1	85	14
Decatur	303	118	38.9	146	48.2	30	9	302	72	23.8	164	54.3	61	5
East St. Louis	2,596	1,004	38.7	1,386	53.4	164	33	1,923	335	17.4	1,337	69.5	222	26
Elgin	65	21	(2)	38	(2)	4	1	71	13	(2)	38	(2)	16	4
Joliet	214	92	43.0	108	50.5	11	3	181	36	19.9	119	65.7	20	6
Peoria	715	328	45.9	318	44.5	50	13	554	137	24.7	323	58.3	70	18
Quincy	636	229	36.0	345	54.2	51	9	625	149	23.8	363	58.1	101	9
Rockford	79	31	(2)	41	(2)	6	.....	88	32	(2)	46	(2)	9	1
Springfield	1,171	439	37.5	623	53.2	99	9	1,106	252	22.8	609	55.1	221	22
INDIANA.														
Evansville	2,556	1,014	39.7	1,270	49.7	228	40	2,319	572	24.7	1,271	54.8	429	45
Fort Wayne	235	98	41.7	122	51.9	8	7	225	57	25.3	122	54.2	35	10
Indianapolis	8,521	3,093	36.3	4,576	53.7	690	142	8,692	1,963	22.6	4,723	54.3	1,809	189
South Bend	249	74	29.7	149	59.8	22	3	219	33	15.1	147	67.1	33	6
Terre Haute	1,053	431	40.9	509	48.3	71	31	947	228	24.1	520	54.9	154	40
IOWA.														
Cedar Rapids	96	41	(2)	47	(2)	8	.....	73	13	(2)	47	(2)	9	4
Clinton	162	68	42.0	78	48.1	11	5	114	20	17.5	68	59.6	18	8
Council Bluffs	177	88	49.7	75	42.4	10	4	96	17	(2)	59	(2)	17	3
Davenport	243	111	45.7	110	45.3	15	5	198	48	24.2	112	56.6	37	1
Des Moines	1,178	383	32.5	679	57.6	69	29	1,091	240	22.0	657	60.2	155	34
Dubuque	50	26	(2)	20	(2)	4	.....	25	3	(2)	18	(2)	4	.....
Sioux City	137	62	45.3	64	46.7	10	.....	102	26	25.5	62	60.8	10	3
Waterloo	15	6	(2)	7	(2)	2	.....	9	3	(2)	6	(2)	.....	.....
KANSAS.														
Kansas City	3,549	1,062	29.9	2,106	59.3	305	63	3,495	699	20.0	2,103	60.2	630	52
Topeka	1,650	575	34.8	934	56.6	119	19	1,776	461	26.0	947	53.3	329	37
Wichita	1,032	410	39.7	531	51.5	60	28	827	186	22.5	525	63.5	99	13

[1] Total includes persons whose marital condition was not reported.

[2] Per cent not shown where base is less than 100.

TABLE 17.—MARITAL CONDITION OF THE NEGRO POPULATION 15 YEARS OF AGE AND OVER, FOR EACH SEX, IN CITIES HAVING 25,000 INHABITANTS OR MORE: 1910—Continued.

City.	Males 15 years of age and over.							Females 15 years of age and over.						
	Total.[1]	Single.		Married.		Widowed.	Divorced.	Total.[1]	Single.		Married.		Widowed.	Divorced.
		Number.	Per cent.	Number.	Per cent.				Number.	Per cent.	Number.	Per cent.		
KENTUCKY.														
Covington	1,098	403	36.7	598	54.5	76	21	1,220	324	26.6	617	50.6	256	23
Lexington	3,930	1,591	40.5	2,036	51.8	254	43	4,810	1,411	29.3	2,251	46.8	1,057	76
Louisville	15,772	6,399	40.6	7,780	49.3	1,288	224	16,853	4,612	27.4	8,170	48.5	3,638	361
Newport	199	67	33.7	114	57.3	15	3	232	53	22.8	127	54.7	46	6
LOUISIANA.														
New Orleans	29,692	10,783	36.3	16,879	56.8	1,634	113	36,392	10,179	28.0	18,100	49.7	7,597	293
Shreveport	4,351	1,525	35.0	2,496	57.4	303	20	5,730	1,561	27.2	2,567	44.8	1,498	97
MAINE.														
Lewiston	22	14	(2)	6	(2)	2	.....	18	9	(2)	5	(2)	4	.....
Portland	94	42	(2)	46	(2)	6	.....	126	45	35.7	60	47.6	20	1
MARYLAND.														
Baltimore	29,982	11,651	38.9	16,045	53.5	2,060	146	35,572	12,170	34.2	17,095	48.1	6,044	197
MASSACHUSETTS.														
Boston	5,482	2,359	43.0	2,778	50.7	303	37	5,572	1,744	31.3	2,710	48.6	1,069	47
Brockton	177	57	32.2	110	62.1	5	4	191	76	39.8	93	48.7	20	2
Brookline town	54	29	(2)	20	(2)	4	1	153	92	60.1	41	26.8	20	.....
Cambridge	1,585	520	32.8	964	60.8	91	7	1,814	539	29.7	1,000	55.1	266	9
Chelsea	77	21	(2)	42	(2)	12	.....	98	39	(2)	41	(2)	18	.....
Chicopee	6	6	(2)	.....	.....	.....	.....	1	1	(2)	.....	.....	.....	.....
Everett	243	79	32.5	156	64.2	7	.....	296	90	30.4	157	53.0	45	2
Fall River	143	59	41.3	77	53.8	7	.....	146	43	29.5	69	47.3	33	1
Fitchburg	20	5	(2)	15	(2)	.....	.....	17	4	(2)	11	(2)	2	.....
Haverhill	140	52	37.1	74	52.9	10	4	162	49	30.2	85	52.5	26	2
Holyoke	13	8	(2)	5	(2)	.....	.....	19	10	(2)	9	(2)	.....	.....
Lawrence	144	92	63.9	51	35.4	.....	1	66	18	(2)	44	(2)	4	.....
Lowell	52	22	(2)	24	(2)	5	1	57	24	(2)	19	(2)	12	1
Lynn	260	104	40.0	141	54.2	13	2	257	63	24.5	151	58.8	42	1
Malden	142	44	31.0	84	59.2	13	1	184	55	29.9	98	53.3	29	2
New Bedford	1,093	489	44.7	549	50.2	51	1	972	253	26.0	519	53.4	193	7
Newton	124	36	29.0	83	66.9	5	.....	233	114	48.9	86	36.9	31	1
Pittsfield	116	38	32.8	64	55.2	12	2	115	37	32.2	56	48.7	22	.....
Quincy	18	12	(2)	6	(2)	.....	.....	17	10	(2)	5	(2)	2	.....
Salem	59	21	(2)	32	(2)	6	.....	75	35	(2)	27	(2)	12	1
Somerville	64	25	(2)	39	(2)	.....	.....	94	32	(2)	53	(2)	8	1
Springfield	514	179	34.8	300	58.4	24	11	617	222	36.0	307	49.8	80	5
Taunton	108	43	39.8	63	58.3	1	1	85	20	(2)	53	(2)	12	.....
Waltham	12	6	(2)	6	(2)	.....	.....	31	18	(2)	9	(2)	3	1
Worcester	435	156	35.9	250	57.5	26	2	508	160	31.5	249	49.0	97	2
MICHIGAN.														
Battle Creek	223	73	32.7	127	57.0	19	3	227	64	28.2	127	55.9	32	4
Bay City	69	26	(2)	33	(2)	6	4	58	12	(2)	34	(2)	12	.....
Detroit	2,465	938	38.1	1,343	54.5	130	27	2,261	545	24.1	1,286	56.9	388	34
Flint	171	79	46.2	83	48.5	5	4	138	44	31.9	76	55.1	15	3
Grand Rapids	291	96	33.0	164	56.4	23	2	264	59	22.3	158	59.8	40	5
Jackson	169	56	33.1	83	49.1	16	13	132	36	27.3	68	51.5	22	6
Kalamazoo	283	95	33.6	156	55.1	21	7	260	66	25.4	152	58.5	35	7
Lansing	124	34	27.4	75	60.5	12	2	142	32	22.5	75	52.8	31	4
Saginaw	137	60	43.8	65	47.4	9	3	127	35	27.6	64	50.4	19	5
MINNESOTA.														
Duluth	212	102	48.1	99	46.7	6	2	140	30	21.4	90	64.3	17	3
Minneapolis	1,321	588	44.5	601	45.5	83	14	907	235	25.9	516	56.9	130	16
St. Paul	1,681	838	49.9	749	44.6	75	16	1,010	270	26.7	587	58.1	141	11
MISSOURI.														
Joplin	322	132	41.0	159	49.4	25	4	321	86	26.8	164	51.1	58	13
Kansas City	10,107	3,818	37.8	5,251	52.0	727	168	9,782	2,275	23.3	5,295	54.1	1,920	246
St. Joseph	1,833	779	42.5	880	48.0	130	37	1,611	401	24.9	877	54.4	282	43
St. Louis	18,318	7,271	39.7	9,415	51.4	1,421	169	17,689	3,916	22.1	9,607	54.3	3,860	276
Springfield	731	267	36.5	400	54.7	50	4	747	189	25.3	408	54.6	132	13
MONTANA.														
Butte	124	67	54.0	54	43.5	3	.....	83	22	(2)	45	(2)	12	4
NEBRASKA.														
Lincoln	338	135	39.9	171	50.6	25	5	264	43	16.3	177	67.0	40	4
Omaha	2,044	871	42.6	999	48.9	136	36	1,698	404	23.8	986	58.1	270	35
South Omaha	348	165	47.4	154	44.3	23	4	212	42	19.8	138	65.1	29	3
NEW HAMPSHIRE.														
Manchester	15	5	(2)	7	(2)	3	.....	11	7	(2)	2	(2)	2	.....
Nashua	5	2	(2)	3	(2)	.....	.....	7	2	(2)	5	(2)	.....	.....

[1] Total includes persons whose marital condition was not reported.

[2] Per cent not shown where base is less than 100.

TABLE 17.—MARITAL CONDITION OF THE NEGRO POPULATION 15 YEARS OF AGE AND OVER, FOR EACH SEX, IN CITIES HAVING 25,000 INHABITANTS OR MORE: 1910—Continued.

City.	Males 15 years of age and over.							Females 15 years of age and over.						
	Total.[1]	Single.		Married.		Widowed.	Divorced.	Total.[1]	Single.		Married.		Widowed.	Divorced.
		Number.	Per cent.	Number.	Per cent.				Number.	Per cent.	Number.	Per cent.		
New Jersey.														
Atlantic City	4,113	1,764	42.9	2,060	50.1	251	12	4,177	1,256	30.1	2,157	51.6	720	24
Bayonne	182	51	28.0	120	65.9	10	1	202	45	22.3	121	59.9	36	.....
Camden	2,192	727	33.2	1,312	59.9	137	6	2,342	597	25.5	1,363	58.2	375	2
East Orange	485	144	29.7	319	65.8	20	.....	957	429	44.8	417	43.6	110	1
Elizabeth	472	161	34.1	289	61.2	22	.....	514	150	29.2	292	56.8	70	2
Hoboken	43	21	(2)	22	(2)	.....	.....	48	15	(2)	24	(2)	9	.....
Jersey City	2,335	861	36.9	1,353	57.9	111	7	2,206	500	22.7	1,344	60.9	352	7
Newark	3,414	1,115	32.7	2,117	62.0	163	10	3,848	1,045	27.2	2,196	57.1	591	11
Orange	811	231	28.5	548	67.6	29	2	1,019	272	26.7	598	58.7	143	5
Passaic	179	64	35.8	105	58.7	9	1	233	70	30.0	120	51.5	42	1
Paterson	512	169	33.0	313	61.1	27	.....	652	193	29.6	367	56.3	84	4
Perth Amboy	54	18	(2)	33	(2)	3	.....	62	21	(2)	37	(2)	4	.....
Trenton	1,212	464	38.3	662	54.6	73	10	918	271	29.5	513	55.9	129	4
West Hoboken town	20	5	(2)	15	(2)	.....	.....	20	5	(2)	14	(2)	1	.....
New York.														
Albany	415	171	41.2	208	50.1	32	4	445	146	32.8	214	48.1	82	3
Amsterdam	38	7	(2)	29	(2)	2	.....	51	7	(2)	33	(2)	11	.....
Auburn	229	112	48.9	107	46.7	10	.....	195	65	33.3	101	51.8	27	2
Binghamton	264	105	39.8	133	50.4	18	1	271	76	28.0	133	49.1	58	2
Buffalo	791	362	45.8	366	46.3	53	8	696	223	32.0	363	52.2	107	1
Elmira	239	130	54.4	89	37.2	19	1	199	55	27.6	98	49.2	41	5
Jamestown	42	14	(2)	24	(2)	3	1	42	14	(2)	23	(2)	4	1
Kingston	229	103	45.0	113	49.3	12	.....	218	66	30.3	117	53.7	30	4
Mount Vernon	274	102	37.2	156	56.9	15	1	436	192	44.0	176	40.4	66	2
New Rochelle	503	160	31.8	322	64.0	16	5	817	298	36.5	389	47.6	118	10
New York	34,269	13,335	38.9	19,196	56.0	1,540	101	40,792	13,174	32.3	20,466	50.2	6,844	206
Manhattan Borough	*23,495*	*9,472*	*40.3*	*12,885*	*54.8*	*979*	*74*	*27,348*	*8,800*	*32.2*	*13,688*	*50.1*	*4,612*	*159*
Bronx Borough	*1,436*	*460*	*32.0*	*883*	*61.5*	*87*	*2*	*1,700*	*493*	*29.0*	*927*	*54.5*	*273*	*5*
Brooklyn Borough	*7,869*	*2,869*	*36.5*	*4,573*	*58.1*	*398*	*21*	*9,950*	*3,251*	*32.7*	*4,985*	*50.1*	*1,665*	*39*
Queens Borough	*1,079*	*395*	*36.6*	*633*	*58.7*	*48*	*3*	*1,336*	*459*	*34.4*	*643*	*48.1*	*232*	*2*
Richmond Borough	*390*	*139*	*35.6*	*222*	*56.9*	*28*	*1*	*458*	*171*	*37.3*	*223*	*48.7*	*62*	*1*
Newburgh	211	80	37.9	109	51.7	15	2	270	101	37.4	115	42.6	49	1
Niagara Falls	130	53	40.8	64	49.2	10	3	98	14	(2)	59	(2)	23	2
Poughkeepsie	244	84	34.4	145	59.4	13	1	314	98	31.2	158	50.3	57	1
Rochester	346	138	39.9	187	54.0	19	2	366	124	33.9	198	54.1	40	2
Schenectady	95	27	(2)	64	(2)	4	.....	127	38	29.9	66	52.0	21	2
Syracuse	478	192	40.2	250	52.3	28	7	434	124	28.6	239	55.1	68	2
Troy	243	88	36.2	129	53.1	22	4	296	94	31.8	146	49.3	55	1
Utica	141	58	41.1	72	51.1	11	.....	135	36	26.7	76	56.3	22	.....
Watertown	33	11	(2)	18	(2)	3	.....	29	5	(2)	17	(2)	7	.....
Yonkers	556	192	34.5	339	61.0	25	.....	651	214	32.9	338	51.9	92	6
North Carolina.														
Charlotte	3,476	1,143	32.9	2,103	60.5	218	5	4,711	1,454	30.9	2,291	48.6	929	25
Wilmington	3,673	1,333	36.3	2,136	58.2	181	5	4,831	1,526	31.6	2,393	49.5	875	13
Ohio.														
Akron	277	118	42.6	131	47.3	16	9	217	52	24.0	127	58.5	34	3
Canton	140	65	46.4	65	46.4	7	2	92	31	(2)	49	(2)	11	1
Cincinnati	8,246	3,268	39.6	4,284	52.0	550	81	8,002	2,054	25.7	4,305	53.8	1,482	126
Cleveland	3,630	1,350	37.2	2,017	55.6	194	53	3,361	819	24.4	1,965	58.5	513	61
Columbus	5,629	2,429	43.2	2,774	49.3	347	66	4,696	1,215	25.9	2,687	57.2	699	82
Dayton	1,976	713	36.1	1,085	54.9	138	36	1,876	468	24.9	1,096	58.4	280	30
Hamilton	322	123	38.2	169	52.5	20	8	237	44	18.6	154	65.0	29	9
Lima	390	138	35.4	221	56.7	26	.....	342	78	22.8	212	62.0	48	4
Lorain	147	63	42.9	76	51.7	7	1	124	35	28.2	76	61.3	12	1
Newark	141	62	44.0	67	47.5	9	2	132	48	36.4	61	46.2	18	5
Springfield	2,001	713	35.6	1,127	56.3	133	18	1,755	398	22.7	1,109	63.2	221	19
Toledo	790	306	38.7	412	52.2	56	15	756	212	28.0	432	57.1	100	11
Youngstown	862	362	42.0	445	51.6	44	4	641	140	21.8	415	64.7	77	7
Zanesville	494	195	39.5	277	56.1	18	4	533	160	30.0	284	53.3	84	5
Oklahoma.														
Muskogee	2,919	1,038	35.6	1,584	54.3	228	29	2,695	582	21.6	1,661	61.6	371	65
Oklahoma City	2,768	1,061	38.3	1,489	53.8	183	19	2,208	422	19.1	1,430	64.8	303	45
Oregon.														
Portland	550	263	47.8	253	46.0	26	8	376	65	17.3	236	62.8	63	12
Pennsylvania.														
Allentown	52	15	(2)	34	(2)	2	1	54	11	(2)	35	(2)	8	.....
Altoona	187	77	41.2	101	54.0	9	.....	165	42	25.5	98	59.4	23	1
Chester	1,819	686	37.7	975	53.6	131	4	1,772	496	28.0	973	54.9	274	7
Easton	115	52	45.2	53	46.1	10	.....	99	27	(2)	51	(2)	19	2
Erie	149	54	36.2	66	44.3	21	4	130	38	29.2	63	48.5	24	5
Harrisburg	1,753	746	42.6	881	50.3	115	11	1,785	546	30.6	922	51.7	306	11
Hazleton	11	7	(2)	4	(2)	.....	.....	3	1	(2)	2	(2)	.....	.....
Johnstown	196	87	44.4	98	50.0	8	.....	163	44	27.0	99	60.7	19	1
Lancaster	308	111	36.0	166	53.9	27	2	313	93	29.7	159	50.8	56	4
McKeesport	283	90	31.8	173	61.1	19	1	280	77	27.5	168	60.0	35	.....
New Castle	215	93	43.3	103	47.9	18	1	197	58	29.4	105	53.3	32	.....
Norristown borough	355	149	42.0	180	50.7	19	2	372	126	33.9	181	48.7	60	1
Philadelphia	30,976	11,360	36.7	17,727	57.2	1,713	86	35,790	11,156	31.2	18,678	52.2	5,726	145
Pittsburgh	10,374	4,070	39.2	5,594	53.9	645	32	9,224	2,313	25.1	5,547	60.1	1,269	80
Reading	326	103	31.6	191	58.6	31	1	287	88	30.7	162	56.4	33	2
Scranton	242	114	47.1	117	48.3	11	.....	200	64	32.0	107	53.5	28	.....
Shenandoah borough	2	1	(2)	1	(2)	.....	.....	.....	.....	.....	.....	.....	.....	.....
Wilkes-Barre	274	112	40.9	146	53.3	12	3	230	53	23.0	142	61.7	34	1
Williamsport	307	89	29.0	181	59.0	35	2	387	129	33.3	177	45.7	80	1
York	428	150	35.0	252	58.9	24	2	460	141	30.7	256	55.7	57	2

[1] Total includes persons whose marital condition was not reported.

[2] Per cent not shown where base is less than 100.

TABLE 17.—MARITAL CONDITION OF THE NEGRO POPULATION 15 YEARS OF AGE AND OVER, FOR EACH SEX, IN CITIES HAVING 25,000 INHABITANTS OR MORE: 1910—Concluded.

City.	Males 15 years of age and over.							Females 15 years of age and over.						
	Total.[1]	Single.		Married.		Widowed.	Divorced.	Total.[1]	Single.		Married.		Widowed.	Divorced.
		Number.	Per cent.	Number.	Per cent.				Number.	Per cent.	Number.	Per cent.		
RHODE ISLAND.														
Newport	548	210	38.3	306	55.8	27	3	688	218	31.7	327	47.5	137	6
Pawtucket	79	29	(2)	48	(2)	2	.....	86	29	(2)	47	(2)	9	1
Providence	1,978	768	38.8	1,068	54.0	121	20	2,125	600	28.2	1,062	50.0	418	43
Warwick town	65	21	(2)	32	(2)	7	3	66	21	(2)	36	(2)	9	.....
Woonsocket	9	4	(2)	5	(2)	.....	.....	6	3	(2)	2	(2)	1	.....
SOUTH CAROLINA.														
Charleston	9,482	3,103	32.7	5,570	58.7	649	20	12,688	3,486	27.5	6,001	47.3	3,030	58
Columbia	3,714	1,308	35.2	2,171	58.5	200	4	4,708	1,362	28.9	2,309	49.0	1,015	5
TENNESSEE.														
Chattanooga	6,737	2,415	35.8	3,597	53.4	624	73	6,928	1,524	22.0	3,798	54.8	1,463	126
Knoxville	2,772	1,163	42.0	1,386	50.0	177	22	3,177	999	31.4	1,498	47.2	621	42
Memphis	20,012	7,371	36.8	10,586	52.9	1,633	366	21,510	4,951	23.0	11,234	52.2	4,587	706
Nashville	11,933	4,140	34.7	6,584	55.2	1,067	137	15,757	4,222	26.8	7,025	44.6	4,154	348
TEXAS.														
Austin	2,352	795	33.8	1,284	54.6	149	41	2,930	830	28.3	1,380	47.1	524	103
Dallas	6,744	2,480	36.8	3,581	53.1	559	115	7,349	1,634	22.3	3,790	51.6	1,648	255
El Paso	548	195	35.6	309	56.4	19	9	576	129	22.4	358	62.2	78	7
Fort Worth	5,204	1,847	35.5	2,853	54.8	333	83	4,821	879	18.2	2,976	61.7	784	146
Galveston	3,035	1,142	37.6	1,597	52.6	240	54	3,276	861	26.3	1,632	49.8	646	133
Houston	8,400	2,784	33.1	4,790	57.0	724	80	9,798	2,422	24.7	5,196	53.0	1,854	305
San Antonio	3,526	1,180	33.5	2,006	56.9	236	75	4,391	1,123	25.6	2,260	51.5	796	191
Waco	1,971	685	34.8	1,081	54.8	154	26	2,450	647	26.4	1,183	48.3	523	68
UTAH.														
Ogden	113	36	31.9	47	41.6	3	1	66	12	(2)	36	(2)	8	1
Salt Lake City	389	168	43.2	183	47.0	26	6	258	52	20.2	163	63.2	32	9
VIRGINIA.														
Lynchburg	2,732	1,011	37.0	1,541	56.4	163	15	4,135	1,570	38.0	1,714	41.5	800	50
Norfolk	9,094	4,028	44.3	4,488	49.4	529	33	10,126	3,177	31.4	4,876	48.2	1,982	81
Portsmouth	4,010	1,737	43.3	2,001	49.9	248	14	4,458	1,339	30.0	2,165	48.6	933	20
Richmond	15,778	6,552	41.5	8,229	52.2	907	62	19,210	6,842	35.6	8,459	44.0	3,752	121
Roanoke	2,533	1,021	40.3	1,359	53.7	139	12	3,079	1,124	36.5	1,447	47.0	475	28
WASHINGTON.														
Seattle	1,256	677	53.9	498	39.6	35	17	776	175	22.6	446	57.5	102	17
Spokane	339	122	36.0	196	57.8	15	5	283	46	16.3	193	68.2	35	7
Tacoma	382	196	51.3	162	42.4	9	5	279	85	30.5	153	54.8	28	6
WEST VIRGINIA.														
Huntington	886	426	48.1	402	45.4	36	13	737	244	33.1	388	52.6	100	5
Wheeling	510	189	37.1	273	53.5	43	.....	494	143	28.9	263	53.2	81	4
WISCONSIN.														
Green Bay	17	6	(2)	10	(2)	.....	1	17	5	(2)	11	(2)	1	.....
La Crosse	21	8	(2)	9	(2)	4	.....	22	6	(2)	10	(2)	5	1
Madison	52	21	(2)	26	(2)	5	.....	53	9	(2)	35	(2)	7	2
Milwaukee	422	175	41.5	203	48.1	29	9	431	144	33.4	198	45.9	76	13
Oshkosh	31	11	(2)	18	(2)	.....	2	39	9	(2)	24	(2)	3	3
Racine	48	22	(2)	25	(2)	1	.....	45	11	(2)	27	(2)	7	.....
Sheboygan	1	1	(2)	.....	.....	.....	.....	4	1	(2)	2	(2)	1	.....
Superior	71	33	(2)	34	(2)	3	1	88	31	(2)	40	(2)	16	1

[1] Total includes persons whose marital condition was not reported.

[2] Per cent not shown where base is less than 100.

TABLE 18.—MARITAL CONDITION OF THE NEGRO POPULATION 15 YEARS OF AGE AND OVER IN URBAN AND RURAL COMMUNITIES, FOR EACH SEX, BY AGE PERIODS, BY DIVISIONS: 1910.

DIVISION, CLASS OF COMMUNITY, AND AGE PERIOD.	MALES 15 YEARS OF AGE AND OVER.									FEMALES 15 YEARS OF AGE AND OVER.								
	Total.[1]	Single.		Married.		Widowed.		Divorced.	Per cent married, widowed, or divorced.	Total.[1]	Single.		Married.		Widowed.		Divorced.	Per cent married, widowed, or divorced.
		Number.	Per cent.	Number.	Per cent.	Number.	Per ct.				Number.	Per cent.	Number.	Per cent.	Number.	Per cent.		
UNITED STATES.																		
Urban communities	947,605	350,598	37.0	519,740	54.8	63,075	6.7	7,942	62.3	1,058,325	292,992	27.7	544,179	51.4	202,182	19.1	15,297	72.0
15 to 24 years	253,239	202,073	79.8	46,903	18.5	1,813	0.7	579	19.5	325,060	198,013	60.9	112,276	34.5	10,459	3.2	2,811	38.6
25 to 44 years	477,609	127,009	26.6	319,827	67.0	23,594	4.9	5,088	73.0	507,765	81,433	16.0	334,343	65.8	80,998	16.0	10,110	83.8
45 years and over	209,335	19,753	9.4	149,678	71.5	37,129	17.7	2,211	90.3	219,359	12,437	5.7	95,182	43.4	108,940	49.7	2,286	94.1
Age unknown	7,422	1,763	23.8	3,332	44.9	539	7.3	64	53.0	6,141	1,109	18.1	2,378	38.7	1,785	29.1	90	69.3
Rural communities	2,111,707	732,874	34.7	1,229,488	58.2	126,895	6.0	12,204	64.8	2,045,019	531,004	26.0	1,231,770	60.2	257,649	12.6	17,989	73.7
15 to 24 years	736,863	578,074	78.5	146,271	19.9	5,763	0.8	1,334	20.8	776,049	441,898	56.9	305,584	39.4	20,246	2.6	4,270	42.5
25 to 44 years	826,489	129,390	15.7	647,223	78.3	40,811	4.9	6,778	84.1	826,315	72,354	8.8	659,273	79.8	83,194	10.1	10,386	91.1
45 years and over	538,701	23,193	4.3	430,704	80.0	79,571	14.8	4,042	95.5	434,832	15,289	3.5	263,045	60.5	152,362	35.0	3,233	96.3
Age unknown	9,654	2,217	23.0	5,290	54.8	750	7.8	50	63.1	7,823	1,463	18.7	3,868	49.4	1,847	23.6	100	74.3
GEOGRAPHIC DIVISIONS.																		
NEW ENGLAND.																		
Urban communities	22,724	9,312	41.0	11,873	52.2	1,308	5.8	156	58.7	23,702	7,620	32.1	11,800	49.8	4,020	17.0	228	67.7
15 to 24 years	4,996	4,320	86.5	648	13.0	14	0.3	6	13.4	5,779	4,175	72.2	1,536	26.6	44	0.8	11	27.5
25 to 44 years	12,071	4,238	35.1	7,316	60.6	396	3.3	99	64.7	11,973	2,772	23.2	7,713	64.4	1,328	11.2	142	76.8
45 years and over	5,578	739	13.2	3,892	69.8	893	16.0	51	86.7	5,884	655	11.1	2,534	43.1	2,621	44.5	70	88.8
Age unknown	79	15	(2)	17	(2)	5	(2)	.....	.....	66	18	(2)	17	(2)	17	(2)	5	(2)
Rural communities	2,231	1,033	46.3	1,020	45.7	146	6.5	21	53.2	1,572	501	31.9	841	53.5	215	13.7	8	67.7
15 to 24 years	592	519	87.7	68	11.5	.....	.....	.....	11.5	450	320	71.1	129	28.7	.....	.....	.....	28.7
25 to 44 years	1,005	420	41.8	546	54.3	27	2.7	6	57.6	631	125	19.8	463	73.4	38	6.0	5	80.2
45 years and over	631	92	14.6	405	64.2	119	18.9	15	85.4	482	55	11.4	245	50.8	175	36.3	3	87.8
Age unknown	3	2	(2)	1	(2)	.....	.....	.....	.....	9	1	(2)	4	(2)	2	(2)	.....	.....
MIDDLE ATLANTIC.																		
Urban communities	126,298	48,097	38.1	70,568	55.9	6,809	5.4	422	61.6	139,782	43,114	30.8	73,576	52.6	22,051	15.8	701	68.9
15 to 24 years	27,522	22,498	81.7	4,812	17.5	97	0.4	18	17.9	37,620	24,835	66.0	12,067	32.1	512	1.4	78	33.6
25 to 44 years	72,936	22,181	30.4	47,689	65.4	2,672	3.7	267	69.4	75,026	15,778	21.0	49,569	66.1	9,083	12.1	506	78.8
45 years and over	25,269	3,259	12.9	17,820	70.5	4,007	15.9	136	86.9	26,625	2,378	8.9	11,730	44.1	12,354	46.4	114	90.9
Age unknown	571	159	27.8	247	43.3	33	5.8	1	49.2	511	123	24.1	210	41.1	102	20.0	3	61.6
Rural communities	30,574	13,440	44.0	14,955	48.9	1,864	6.1	78	55.3	25,244	7,622	30.2	14,413	57.1	3,036	12.0	86	69.5
15 to 24 years	8,721	7,583	87.0	1,006	11.5	22	0.3	2	11.8	7,507	4,996	66.6	2,420	32.2	55	0.7	5	33.0
25 to 44 years	14,055	4,694	33.4	8,742	62.2	500	3.6	38	66.0	11,452	2,043	17.8	8,456	73.8	864	7.5	61	81.9
45 years and over	7,682	1,130	14.7	5,157	67.1	1,328	17.3	38	84.9	6,212	572	9.2	3,499	56.3	2,102	33.8	20	90.5
Age unknown	116	33	28.4	50	43.1	14	12.1	.....	55.2	73	11	(2)	38	(2)	15	(2)	.....	.....
EAST NORTH CENTRAL.																		
Urban communities	94,649	36,495	38.6	49,725	52.5	6,516	6.9	1,371	60.9	88,170	21,212	24.1	49,393	56.0	15,610	17.7	1,673	75.6
15 to 24 years	21,115	17,445	82.6	3,371	16.0	118	0.6	61	16.8	23,284	14,050	60.3	8,344	35.8	546	2.3	246	39.2
25 to 44 years	49,786	15,951	32.0	30,446	61.2	2,343	4.7	911	67.7	44,233	6,262	14.2	30,922	69.9	5,885	13.3	1,107	85.7
45 years and over	22,999	2,905	12.6	15,658	68.1	4,010	17.4	387	87.2	20,192	845	4.2	9,931	49.2	9,069	44.9	316	95.7
Age unknown	749	194	25.9	250	33.4	45	6.0	12	41.0	461	55	11.9	196	42.5	110	23.9	4	67.2
Rural communities	27,588	10,906	39.5	13,518	49.0	2,434	8.8	396	59.3	20,954	5,359	25.6	12,627	60.3	2,684	12.8	208	74.1
15 to 24 years	7,156	6,367	89.0	708	9.9	31	0.4	14	10.5	6,130	4,070	66.4	1,938	31.6	78	1.3	25	33.3
25 to 44 years	10,741	3,450	32.1	6,517	60.7	511	4.8	187	67.2	8,347	988	11.8	6,732	80.7	486	5.8	118	87.9
45 years and over	9,550	1,061	11.1	6,239	65.3	1,881	19.7	193	87.0	6,397	291	4.5	3,920	61.3	2,096	32.8	65	95.1
Age unknown	141	28	19.9	54	38.3	11	7.8	2	47.5	80	10	(2)	37	(2)	24	(2)	.....	.....
WEST NORTH CENTRAL.																		
Urban communities	67,148	26,076	38.8	34,640	51.6	4,971	7.4	944	60.4	62,901	15,073	24.0	34,476	54.8	11,903	18.9	1,195	75.6
15 to 24 years	15,860	13,137	82.8	2,443	15.4	100	0.6	58	16.4	17,258	10,317	59.8	6,165	35.7	493	2.9	177	39.6
25 to 44 years	34,753	11,157	32.1	21,067	60.6	1,840	5.3	575	67.6	30,657	4,206	13.7	21,131	68.9	4,461	14.6	820	86.2
45 years and over	15,899	1,650	10.4	10,928	68.7	2,976	18.7	306	89.4	14,544	502	3.5	7,019	48.3	6,796	46.7	190	96.3
Age unknown	636	132	20.8	202	31.8	55	8.6	5	41.2	442	48	10.9	161	36.4	153	34.6	8	72.9
Rural communities	29,498	11,625	39.4	15,064	51.1	2,316	7.9	356	60.1	23,813	6,249	26.2	14,221	59.7	3,017	12.7	246	73.4
15 to 24 years	8,467	7,330	86.6	1,012	12.0	46	0.5	19	12.7	7,592	4,928	64.9	2,464	32.5	120	1.6	49	34.7
25 to 44 years	11,559	3,399	29.4	7,356	63.6	600	5.2	186	70.4	9,259	997	10.8	7,461	80.6	639	6.9	139	89.0
45 years and over	9,280	849	9.1	6,609	71.2	1,645	17.7	149	90.5	6,827	298	4.4	4,237	62.1	2,221	32.5	57	95.4
Age unknown	192	47	24.5	87	45.3	25	13.0	2	59.4	135	26	19.3	59	43.7	37	27.4	1	71.9

[1] Total includes persons whose marital condition was not reported.

[2] Per cent not shown where base is less than 100.

TABLE 18.—MARITAL CONDITION OF THE NEGRO POPULATION 15 YEARS OF AGE AND OVER IN URBAN AND RURAL COMMUNITIES, FOR EACH SEX, BY AGE PERIODS, BY DIVISIONS: 1910—Concluded.

Division, class of community, and age period.	Males 15 years of age and over.									Females 15 years of age and over.								
	Total.[1]	Single.		Married.		Widowed.		Divorced.	Per cent married, widowed, or divorced.	Total.[1]	Single.		Married.		Widowed.		Divorced.	Per cent married, widowed, or divorced.
		Number.	Per cent.	Number.	Per cent.	Number.	Per ct.				Number.	Per cent.	Number.	Per cent.	Number.	Per cent.		
South Atlantic.																		
Urban communities	298,404	109,568	36.7	166,024	55.6	18.692	6.3	1,279	62.3	359,452	108,442	30.2	177,747	49.4	69,189	19.2	2,795	69.5
15 to 24 years	88,229	69,536	78.8	17,098	19.4	529	0.6	76	20.1	118,438	75,574	63.0	39,300	33.2	3,457	2.9	471	36.5
25 to 44 years	142,510	34,037	23.9	99,786	70.0	6,605	4.7	814	75.3	164,659	28,613	17.4	106,499	64.7	27,338	16.6	1,887	82.4
45 years and over	65,028	5,294	8.1	47,794	73.5	11,317	17.4	380	91.5	74,175	4,779	6.4	31,078	41.9	37,742	50.9	425	93.4
Age unknown	2,637	701	26.6	1,346	51.0	181	6.9	9	58.2	2,180	476	21.8	870	39.9	652	29.9	12	70.4
Rural communities	914,666	322,375	35.2	535,813	58.6	49,139	5.4	2,998	64.3	901,175	246,870	27.4	539,208	59.8	107,526	11.9	4,568	72.3
15 to 24 years	328,243	258,511	78.8	65,085	19.8	1,896	0.6	301	20.5	349,019	204,307	58.5	134,671	38.6	7,019	2.0	1,070	40.9
25 to 44 years	352,263	53,362	15.1	281,572	79.9	14,762	4.2	1,626	84.6	357,467	34,011	9.5	287,040	80.3	33,293	9.3	2,630	90.3
45 years and over	230,390	9,655	4.2	187,045	81.2	32,218	14.0	1,058	95.6	191,846	7,924	4.1	116,104	60.5	66,616	34.7	842	95.7
Age unknown	3,770	847	22.5	2,111	56.0	263	7.0	13	63.3	2,843	628	22.1	1,393	49.0	598	21.0	26	70.9
East South Central.																		
Urban communities	173,911	61,509	35.4	96,188	55.3	13,656	7.9	1,918	64.3	202,972	51,956	25.6	101,722	50.1	44,477	21.9	4,279	74.1
15 to 24 years	49,511	39,015	78.8	9,605	19.4	531	1.1	177	20.8	63,603	36,680	57.7	22,858	35.9	3,015	4.7	893	42.1
25 to 44 years	83,019	19,360	23.3	56,917	68.6	5,377	6.5	1,207	76.5	94,825	13,120	13.8	60,637	63.9	18,144	19.1	2,793	86.0
45 years and over	40,039	2,831	7.1	29,000	72.4	7,622	19.0	518	92.8	43,226	1,921	4.4	17,749	41.1	22,912	53.0	565	95.4
Age unknown	1,342	303	22.6	666	49.6	126	9.4	16	60.2	1,318	226	17.1	478	36.3	406	30.8	28	69.2
Rural communities	635,268	210,813	33.2	376,947	59.3	39,940	6.3	4,744	66.4	628,271	155,835	24.8	378,684	60.3	84,023	13.4	7,694	74.9
15 to 24 years	220,806	170,263	77.1	46,261	21.0	2,130	1.0	622	22.2	235,198	129,865	55.2	95,017	40.4	7,271	3.1	1,812	44.3
25 to 44 years	246,437	34,065	13.8	195,676	79.4	13,347	5.4	2,721	85.9	256,126	21,314	8.3	202,004	78.9	27,945	10.9	4,516	91.5
45 years and over	165,006	5,803	3.5	133,263	80.8	24,234	14.7	1,376	96.3	134,210	4,198	3.1	80,294	59.8	48,104	35.8	1,317	96.7
Age unknown	3,019	682	22.6	1,747	57.9	229	7.6	25	66.3	2,737	458	16.7	1,369	50.0	703	25.7	49	77.5
West South Central.																		
Urban communities	147,283	52,354	35.5	82,077	55.7	10,189	6.9	1,578	63.7	166,046	42,058	25.3	86,903	52.3	32,205	19.4	4,019	74.2
15 to 24 years	42,848	33,436	78.0	8,491	19.8	410	1.0	169	21.2	55,417	31,219	56.3	20,680	37.3	2,300	4.2	867	43.0
25 to 44 years	72,837	16,415	22.5	51,147	70.2	3,956	5.4	1,032	77.1	78,176	9,509	12.2	52,235	66.8	13,621	17.4	2,590	87.6
45 years and over	30,367	2,287	7.5	21,878	72.0	5,735	18.9	359	92.1	31,421	1,185	3.8	13,581	43.2	15,959	50.8	535	95.7
Age unknown	1,231	216	17.5	561	45.6	88	7.1	18	54.2	1,032	145	14.1	407	39.4	325	31.5	27	73.5
Rural communities	465,917	159,342	34.2	270,020	58.0	30,710	6.6	3,520	65.3	441,194	107,922	24.5	270,093	61.2	56,749	12.9	5,117	75.2
15 to 24 years	161,526	126,283	78.2	32,009	19.8	1,634	1.0	375	21.1	169,481	93,015	54.9	68,685	40.5	5,694	3.4	1,303	44.7
25 to 44 years	187,331	28,297	15.1	145,572	77.7	10,957	5.8	1,980	84.6	181,623	12,685	7.0	146,096	80.4	19,774	10.9	2,875	92.9
45 years and over	114,678	4,194	3.7	91,210	79.5	17,913	15.6	1,157	96.2	88,161	1,899	2.2	54,350	61.6	30,814	35.0	915	97.6
Age unknown	2,382	568	23.8	1,229	51.6	206	8.6	8	60.6	1,929	323	16.7	962	49.9	467	24.2	24	75.3
Mountain.																		
Urban communities	6,546	2,520	38.5	3,439	52.5	388	5.9	133	60.5	6,049	1,357	22.4	3,361	55.6	1,115	18.4	185	77.1
15 to 24 years	1,131	928	82.1	186	16.4	5	0.4	7	17.5	1,465	806	55.0	573	39.1	45	3.1	34	44.5
25 to 44 years	3,752	1,279	34.1	2,204	58.7	149	4.0	91	65.1	3,305	482	14.6	2,193	66.4	494	14.9	120	84.9
45 years and over	1,592	293	18.4	1,027	64.5	232	14.6	33	81.2	1,242	61	4.9	580	46.7	569	45.8	31	95.0
Age unknown	71	20	(2)	22	(2)	2	(2)	2	(2)	37	8	(2)	15	(2)	7	(2)	.....	.....
Rural communities	3,273	1,788	54.6	1,234	37.7	186	5.7	46	44.8	1,601	361	22.5	972	60.7	226	14.1	39	77.3
15 to 24 years	718	643	89.6	69	9.6	2	0.3	1	10.0	404	215	53.2	179	44.3	5	1.2	5	46.8
25 to 44 years	1,797	935	52.0	766	42.6	66	3.7	21	47.5	864	111	12.8	618	71.5	108	12.5	26	87.0
45 years and over	740	204	27.6	392	53.0	117	15.8	24	72.0	324	31	9.6	171	52.8	113	34.9	8	90.1
Age unknown	18	6	(2)	7	(2)	1	(2)	.....	.....	9	4	(2)	4	(2)	.....	.....	.....	.....
Pacific.																		
Urban communities	10,642	4,667	43.9	5,206	48.9	546	5.1	141	55.4	9,251	2,160	23.3	5,201	56.2	1,612	17.4	222	76.0
15 to 24 years	2,027	1,758	86.7	249	12.3	9	0.4	7	13.1	2,196	1,357	61.8	753	34.3	47	2.1	34	38.0
25 to 44 years	5,945	2,391	40.2	3,255	54.8	196	3.3	92	59.6	4,911	682	13.9	3,444	70.1	634	12.9	145	86.0
45 years and over	2,564	495	19.3	1,681	65.6	337	13.1	41	80.3	2,050	111	5.4	980	47.8	918	44.8	40	94.5
Age unknown	106	23	21.7	21	19.8	4	3.8	1	24.5	94	10	(2)	24	(2)	13	(2)	3	.....
Rural communities	2,692	1,552	57.7	917	34.1	160	5.9	45	41.7	1,195	285	23.8	711	59.5	173	14.5	23	75.9
15 to 24 years	634	575	90.7	53	8.4	2	0.3	.....	8.7	268	182	67.9	81	30.2	4	1.5	1	32.1
25 to 44 years	1,301	768	59.0	476	36.6	41	3.2	13	40.7	546	80	14.7	403	73.8	47	8.6	16	85.3
45 years and over	744	205	27.6	384	51.6	116	15.6	32	71.5	373	21	5.6	225	60.3	121	32.4	6	94.4
Age unknown	13	4	(2)	4	(2)	1	(2)	.....	.....	8	2	(2)	2	(2)	1	(2)	.....	.....

[1] Total includes persons whose marital condition was not reported.

[2] Per cent not shown where base is less than 100.

TABLE 19.—SCHOOL ATTENDANCE OF NEGROES, BY AGE PERIODS AND BY SEX, BY DIVISIONS AND STATES: 1910.

DIVISION AND STATE AND SEX.	Total number of Negroes attending school: 1909–10.	NEGROES 6 TO 20 YEARS OF AGE.			NEGROES 6 TO 9 YEARS OF AGE.			NEGROES 10 TO 14 YEARS OF AGE.			NEGROES 15 TO 20 YEARS OF AGE.			OTHER NEGROES ATTENDING SCHOOL.	
		Total number.	Attending school.		Total number.	Attending school.		Total number.	Attending school.		Total number.	Attending school.		Under 6 years of age.	21 years of age and over.
			Number.	Per cent.		Number.	Per cent.		Number.	Per cent.		Number.	Per cent.		
UNITED STATES.															
Both sexes	1,670,650	3,422,157	1,619,699	47.3	990,850	488,954	49.3	1,155,266	791,995	68.6	1,276,041	338,750	26.5	28,560	22,391
Male	783,869	1,670,979	759,813	45.5	492,466	237,162	48.2	578,074	379,486	65.6	600,439	143,165	23.8	13,452	10,604
Female	886,781	1,751,178	859,886	49.1	498,384	251,792	50.5	577,192	412,509	71.5	675,602	195,585	28.9	15,108	11,787
GEOGRAPHIC DIVISIONS.															
NEW ENGLAND.															
Both sexes	10,855	15,539	10,201	65.6	4,114	3,564	86.6	5,092	4,800	94.3	6,333	1,837	29.0	453	201
Male	5,127	7,327	4,799	65.5	2,012	1,736	86.3	2,434	2,288	94.0	2,881	775	26.9	218	110
Female	5,728	8,212	5,402	65.8	2,102	1,828	87.0	2,658	2,512	94.5	3,452	1,062	30.8	235	91
MIDDLE ATLANTIC.															
Both sexes	57,614	95,194	54,780	57.5	24,513	19,107	77.9	29,648	26,760	90.3	41,033	8,913	21.7	1,795	1,039
Male	27,570	44,191	26,148	59.2	11,933	9,288	77.8	14,136	12,806	90.6	18,122	4,054	22.4	856	566
Female	30,044	51,003	28,632	56.1	12,580	9,819	78.1	15,512	13,954	90.0	22,911	4,859	21.2	939	473
EAST NORTH CENTRAL.															
Both sexes	46,135	72,837	44,462	61.0	18,160	14,464	79.6	23,184	21,102	91.0	31,493	8,896	28.2	623	1,050
Male	22,407	35,369	21,416	60.6	8,925	7,065	79.2	11,377	10,344	90.9	15,067	4,007	26.6	306	685
Female	23,728	37,468	23,046	61.5	9,235	7,399	80.1	11,807	10,758	91.1	16,426	4 889	29.8	317	365
WEST NORTH CENTRAL.															
Both sexes	38,593	64,085	37,229	58.1	15,941	11,377	71.4	20,281	17,397	85.8	27,863	8,455	30.3	648	716
Male	18,492	31,245	17,787	56.9	7,897	5,605	71.0	9 921	8,409	84.8	13,427	3,773	28.1	303	402
Female	20,101	32,840	19,442	59.2	8,044	5,772	71.8	10,360	8,988	86.8	14,436	4,682	32.4	345	314
SOUTH ATLANTIC.															
Both sexes	726,677	1,504,019	706,974	47.0	442,022	216,465	49.0	513,239	349,010	68.0	548,758	141,499	25.8	10,551	9,152
Male	337,834	734,525	328,831	44.8	219,592	104,856	47.8	257,227	166,162	64.6	257,706	57,813	22.4	4,936	4,067
Female	388,843	769,494	378,143	49.1	222,430	111,609	50.2	256,012	182,848	71.4	291,052	83,686	28.8	5,615	5,085
EAST SOUTH CENTRAL.															
Both sexes	462,788	944,880	447,230	47.3	272,139	131,701	48.4	320,476	215,349	67.2	352,265	100,180	28.4	9,893	5,665
Male	217,595	463,976	210,286	45.3	135,515	63,749	47.0	161,742	103,657	64.1	166,719	42,880	25.7	4,690	2,619
Female	245,193	480,904	236,944	49.3	136,624	67,952	49.7	158,734	111,692	70.4	185,546	57,300	30.9	5,203	3,046
WEST SOUTH CENTRAL.															
Both sexes	321,693	715,597	312,736	43.7	211,502	90,378	42.7	240,265	154,743	64.4	263,830	67,615	25.6	4,466	4,491
Male	151,856	349,515	147,661	42.2	105,385	43,933	41.7	119,745	74,452	62.2	124,385	29,276	23.5	2,084	2,111
Female	169,837	366,082	165,075	45.1	106,117	46,445	43.8	120,520	80,291	66.6	139,445	38,339	27.5	2,382	2,380
MOUNTAIN.															
Both sexes	2,619	4,170	2,531	60.7	1,093	816	74.7	1,286	1,166	90.7	1,791	549	30.7	51	37
Male	1,269	2,012	1,226	60.9	543	397	73.1	642	586	91.3	827	243	29.4	20	23
Female	1,350	2,158	1,305	60.5	550	419	76.2	644	580	90.1	964	306	31.7	31	14
PACIFIC.															
Both sexes	3,676	5,836	3,556	60.9	1,366	1,082	79.2	1,795	1,668	92.9	2,675	806	30.1	80	40
Male	1,719	2,819	1,659	58.9	664	533	80.3	850	782	92.0	1,305	344	26.4	39	21
Female	1,957	3,017	1,897	62.9	702	549	78.2	945	886	93.8	1,370	462	33.7	41	19
NEW ENGLAND.															
MAINE:															
Both sexes	236	355	224	63.1	66	58	(1)	117	108	92.3	172	58	33.7	10	2
Male	100	163	95	58.3	29	24	(1)	56	53	(1)	78	18	(1)	3	2
Female	136	192	129	67.2	37	34	(1)	61	55	(1)	94	40	(1)	7	.....
NEW HAMPSHIRE:															
Both sexes	80	138	77	55.8	34	27	(1)	40	35	(1)	64	15	(1)	2	1
Male	39	64	37	(1)	17	15	(1)	18	16	(1)	29	6	(1)	1	1
Female	41	74	40	(1)	17	12	(1)	22	19	(1)	35	9	(1)	1	.....
VERMONT:															
Both sexes	140	251	131	52.2	57	48	(1)	72	65	(1)	122	18	14.8	8	1
Male	68	140	63	45.0	26	22	(1)	35	32	(1)	79	9	(1)	4	1
Female	72	111	68	61.3	31	26	(1)	37	33	(1)	43	9	(1)	4	.....
MASSACHUSETTS:															
Both sexes	6,267	8,797	5,850	66.5	2,318	2,043	88.1	2,905	2,763	95.1	3,574	1,044	29.2	273	144
Male	3,002	4,190	2,780	66.3	1,152	1,008	87.5	1,392	1,318	94.7	1,646	454	27.6	145	77
Female	3,265	4,607	3,070	66.6	1,166	1,035	88.8	1,513	1,445	95.5	1,928	590	30.6	128	67

[1] Per cent not shown where base is less than 100.

TABLE 19.—SCHOOL ATTENDANCE OF NEGROES, BY AGE PERIODS AND BY SEX, BY DIVISIONS AND STATES: 1910—Continued.

DIVISION AND STATE AND SEX.	Total number of Negroes attending school: 1909-10.	NEGROES 6 TO 20 YEARS OF AGE.			NEGROES 6 TO 9 YEARS OF AGE.			NEGROES 10 TO 14 YEARS OF AGE.			NEGROES 15 TO 20 YEARS OF AGE.			OTHER NEGROES ATTENDING SCHOOL.	
		Total number.	Attending school.		Total number.	Attending school.		Total number.	Attending school.		Total number.	Attending school.		Under 6 years of age.	21 years of age and over.
			Number.	Per cent.		Number.	Per cent.		Number.	Per cent.		Number.	Per cent.		
NEW ENGLAND—Continued.															
RHODE ISLAND:															
Both sexes	1,506	2,277	1,424	62.5	609	503	82.6	714	657	92.0	954	264	27.7	56	26
Male	699	1,066	669	62.8	294	244	83.0	329	307	93.3	443	118	26.6	16	14
Female	807	1,211	755	62.3	315	259	82.2	385	350	90.9	511	146	28.6	40	12
CONNECTICUT:															
Both sexes	2,626	3,721	2,495	67.1	1,030	885	85.9	1,244	1,172	94.2	1,447	438	30.3	104	27
Male	1,219	1,704	1,155	67.8	494	423	85.6	604	562	93.0	606	170	28.1	49	15
Female	1,407	2,017	1,340	66.4	536	462	86.2	640	610	95.3	841	268	31.9	55	12
MIDDLE ATLANTIC.															
NEW YORK:															
Both sexes	16,169	27,192	15,192	55.9	6,526	5,252	80.5	7,930	7,344	92.6	12,736	2,596	20.4	556	421
Male	7,650	12,420	7,146	57.5	3,127	2,531	80.9	3,742	3,481	93.0	5,551	1,134	20.4	263	241
Female	8,519	14,772	8,046	54.5	3,399	2,721	80.1	4,188	3,863	92.2	7,185	1,462	20.3	293	180
NEW JERSEY:															
Both sexes	13,648	21,832	12,892	59.1	5,722	4,626	80.8	6,878	6,170	89.7	9,232	2,096	22.7	586	170
Male	6,626	10,368	6,284	60.6	2,778	2,246	80.8	3,360	3,033	90.3	4,230	1,005	23.8	269	73
Female	7,022	11,464	6,608	57.6	2,944	2,380	80.8	3,518	3,137	89.2	5,002	1,091	21.8	317	97
PENNSYLVANIA:															
Both sexes	27,797	46,170	26,696	57.8	12,265	9,229	75.2	14,840	13,246	89.3	19,065	4,221	22.1	653	448
Male	13,294	21,403	12,718	59.4	6,028	4,511	74.8	7,034	6,292	89.5	8,341	1,915	23.0	324	252
Female	14,503	24,767	13,978	56.4	6,237	4,718	75.6	7,806	6,954	89.1	10,724	2,306	21.5	329	196
EAST NORTH CENTRAL.															
OHIO:															
Both sexes	17,720	27,830	17,233	61.9	6,791	5,458	80.4	8,964	8,284	92.4	12,075	3,491	28.9	214	273
Male	8,600	13,426	8,334	62.1	3,317	2,650	79.9	4,403	4,078	92.6	5,706	1,606	28.1	106	160
Female	9,120	14,404	8,899	61.8	3,474	2,808	80.8	4,561	4,206	92.2	6,369	1,885	29.6	108	113
INDIANA:															
Both sexes	10,111	15,560	9,699	62.3	3,947	3,277	83.0	4,984	4,555	91.4	6,629	1,867	28.2	91	321
Male	4,922	7,591	4,643	61.2	1,984	1,626	82.0	2,410	2,185	90.7	3,197	832	26.0	46	233
Female	5,189	7,969	5,056	63.4	1,963	1,651	84.1	2,574	2,370	92.1	3,432	1,035	30.2	45	88
ILLINOIS:															
Both sexes	15,178	24,825	14,572	58.7	6,252	4,734	75.7	7,768	6,902	88.9	10,805	2,936	27.2	228	378
Male	7,353	12,105	7,008	57.9	3,057	2,306	75.4	3,832	3,401	88.8	5,216	1,301	24.9	110	235
Female	7,825	12,720	7,564	59.5	3,195	2,428	76.0	3,936	3,501	88.9	5,589	1,635	29.3	118	143
MICHIGAN:															
Both sexes	2,710	3,994	2,561	64.1	1,021	869	85.1	1,276	1,184	92.8	1,697	508	29.9	80	69
Male	1,331	1,962	1,241	63.3	501	424	84.6	640	595	93.0	821	222	27.0	40	50
Female	1,379	2,032	1,320	65.0	520	445	85.6	636	589	92.6	876	286	32.6	40	19
WISCONSIN:															
Both sexes	416	628	397	63.2	149	126	84.6	192	177	92.2	287	94	32.8	10	9
Male	201	285	190	66.7	66	59	(1)	92	85	(1)	127	46	36.2	4	7
Female	215	343	207	60.3	83	67	(1)	100	92	92.0	160	48	30.0	6	2
WEST NORTH CENTRAL.															
MINNESOTA:															
Both sexes	838	1,189	781	65.7	274	230	83.9	375	354	94.4	540	197	36.5	21	36
Male	411	576	373	64.8	131	111	84.7	178	170	95.5	267	92	34.5	8	30
Female	427	613	408	66.6	143	119	83.2	197	184	93.4	273	105	38.5	13	6
IOWA:															
Both sexes	2,688	3,866	2,495	64.5	1,053	921	87.5	1,215	1,105	90.9	1,598	469	29.3	117	76
Male	1,294	1,904	1,187	62.3	534	459	86.0	591	527	89.2	779	201	25.8	52	55
Female	1,394	1,962	1,308	66.7	519	462	89.0	624	578	92.6	819	268	32.7	65	21
MISSOURI:															
Both sexes	23,438	41,682	22,794	54.7	10,275	6,907	67.2	13,190	10,904	82.7	18,217	4,983	27.4	293	351
Male	11,225	20,255	10,884	53.7	5,063	3,384	66.8	6,468	5,262	81.4	8,724	2,238	25.7	153	188
Female	12,213	21,427	11,910	55.6	5,212	3,523	67.6	6,722	5,642	83.9	9,492	2,745	28.9	140	163
NORTH DAKOTA:															
Both sexes	67	103	60	58.3	26	18	(1)	30	25	(1)	47	17	(1)	2	5
Male	35	52	32	(1)	15	11	(1)	17	14	(1)	20	7	(1)	.....	3
Female	32	51	28	(1)	11	7	(1)	13	11	(1)	27	10	(1)	2	2
SOUTH DAKOTA:															
Both sexes	125	184	122	66.3	48	41	(1)	62	54	(1)	74	27	(1)	1	2
Male	64	91	61	(1)	28	24	(1)	31	27	(1)	32	10	(1)	1	2
Female	61	93	61	(1)	20	17	(1)	31	27	(1)	42	17	(1)	.....	.....

[1] Per cent not shown where base is less than 100.

TABLE 19.—SCHOOL ATTENDANCE OF NEGROES, BY AGE PERIODS AND BY SEX, BY DIVISIONS AND STATES: 1910—Continued.

DIVISION AND STATE AND SEX.	Total number of Negroes attending school: 1909–10.	NEGROES 6 TO 20 YEARS OF AGE.			NEGROES 6 TO 9 YEARS OF AGE.			NEGROES 10 TO 14 YEARS OF AGE.			NEGROES 15 TO 20 YEARS OF AGE.			OTHER NEGROES ATTENDING SCHOOL.	
		Total number.	Attending school.		Total number.	Attending school.		Total number.	Attending school.		Total number.	Attending school.		Under 6 years of age.	21 years of age and over.
			Number.	Per cent.		Number.	Per cent.		Number.	Per cent.		Number.	Per cent.		
WEST NORTH CENTRAL—Contd.															
NEBRASKA:															
Both sexes	1,013	1,512	930	61.5	381	316	82.9	438	404	92.2	693	2 10	30.3	53	30
Male	496	736	450	61.1	210	173	82.4	210	195	92.9	316	82	25.9	27	19
Female	517	776	480	61.9	171	143	83.6	228	209	91.7	377	128	34.0	26	11
KANSAS:															
Both sexes	10,424	15,549	10,047	64.6	3,884	2,944	75.8	4,971	1 ,551	91.6	6,694	2,552	38.1	161	216
Male	4,967	7,631	4,800	62.9	1,916	1,443	75.3	2,426	2,214	91.3	3,289	1,143	34.8	62	105
Female	5,457	7,918	5,247	66.3	1,968	1,501	76.3	2,545	2,337	91.8	3,405	1,409	41.4	99	111
SOUTH ATLANTIC.															
DELAWARE:															
Both sexes	5,976	10,078	5,815	57.7	2,632	1,721	65.4	3,540	2,968	83.8	3,906	1,126	28.8	88	73
Male	3,088	5,107	3,009	58.9	1,271	828	65.1	1,871	1,559	83.3	1,965	622	31.7	42	37
Female	2,888	4,971	2,806	56.4	1,361	893	65.6	1,669	1,409	84.4	1,941	504	26.0	46	36
MARYLAND:															
Both sexes	39,370	73,230	38,417	52.5	20,638	12,578	60.9	24,595	19,390	78.8	27,997	6,449	23.0	544	409
Male	18,975	35,506	18,521	52.2	10,134	6,076	60.0	12,144	9,416	77.5	13,228	3,029	22.9	245	209
Female	20,395	37,724	19,896	52.7	10,504	6,502	61.9	12,451	9,974	80.1	14,769	3,420	23.2	299	200
DISTRICT OF COLUMBIA:															
Both sexes	15,076	23,593	14,000	59.3	5,699	4,278	75.1	7,211	6,529	90.5	10,683	3,193	29.9	535	541
Male	6,877	10,678	6,361	59.6	2,759	2,041	74.0	3,384	3,019	89.2	4,535	1,301	28.7	239	277
Female	8,199	12,915	7,639	59.1	2,940	2,237	76.1	3,827	3,510	91.7	6,148	1,892	30.8	296	254
VIRGINIA:															
Both sexes	116,658	242,413	114,346	47.2	70,432	31,378	44.6	83,395	58,989	70.7	88,586	23,979	27.1	1,026	1,286
Male	54,668	119,254	53,585	44.9	34,890	15,053	43.1	41,902	28,602	68.3	42,462	9,930	23.4	476	607
Female	61,990	123,159	60,761	49.3	35,542	16,325	45.9	41,493	30,387	73.2	46,124	14,049	30.5	550	679
WEST VIRGINIA:															
Both sexes	10,177	18,481	9,806	53.1	4,980	3,442	69.1	5,424	4,485	82.7	8,077	1,879	23.3	181	190
Male	4,881	9,695	4,695	48.4	2,394	1,645	68.7	2,741	2,214	80.8	4,560	836	18.3	89	97
Female	5,296	8,786	5,111	58.2	2,586	1,797	69.5	2,683	2,271	84.6	3,517	1,043	29.7	92	93
NORTH CAROLINA:															
Both sexes	146,767	264,025	143,039	54.2	79,618	43,060	54.1	89,416	65,140	72.9	94,991	34,839	36.7	1,704	2,024
Male	69,194	129,377	67,531	52.2	39,489	21,024	53.2	44,654	31,405	70.3	45,234	15,102	33.4	817	846
Female	77,573	134,648	75,508	56.1	40,129	22,036	54.9	44,762	33,735	75.4	49,757	19,737	39.7	887	1,178
SOUTH CAROLINA:															
Both sexes	156,010	331,429	151,726	45.8	97,784	43,268	44.2	114,341	75,713	66.2	119,304	32,745	27.4	2,452	1,832
Male	72,593	161,928	70,603	43.6	48,778	20,996	43.0	57,285	36,183	63.2	55,865	13,424	24.0	1 201	789
Female	83,417	169,501	81,123	47.9	49,006	22,272	45.4	57,056	39,530	69.3	63,439	19,321	30.5	1,251	1,043
GEORGIA:															
Both sexes	190,152	439,485	185,191	42.1	130,041	61,854	47.6	152,029	94 404	62.1	157,415	28,933	18.4	2,959	2,002
Male	86,073	213,507	83,875	39.3	64,769	29,985	46.3	76,610	43,656	57.0	72,128	10,234	14.2	1,344	854
Female	104,079	225,978	101,316	44.8	65,272	31,869	48.8	75,419	50,748	67.3	85,287	18,699	21.9	1,615	1,148
FLORIDA:															
Both sexes	46,491	101,285	44,634	44.1	30,198	14,886	49.3	33,288	21,392	64.3	37,799	8,356	22.1	1,062	795
Male	21,485	49,473	20,651	41.7	15,108	7,208	47.7	16,636	10,108	60.8	17,729	3,335	18.8	483	351
Female	25,006	51,812	23,983	46.3	15,090	7,678	50.9	16,652	11,284	67.8	20,070	5,021	25.0	579	444
EAST SOUTH CENTRAL.															
KENTUCKY:															
Both sexes	45,241	81,976	44,060	53.7	21,055	12,445	59.1	26,984	21,316	79.0	33,937	10,299	30.3	483	698
Male	21,442	40,544	20,902	51.6	10,468	6,100	58.3	13,540	10,461	77.3	16,536	4,341	26.3	231	309
Female	23,799	41,432	23,158	55.9	10,587	6,345	59.9	13,444	10,855	80.7	17,401	5,958	34.2	252	389
TENNESSEE:															
Both sexes	79,115	163,397	77,153	47.2	44,583	21,761	48.8	53,344	37,134	69.6	65,470	18,258	27.9	863	1,099
Male	37,217	80,822	36,268	44.9	22,266	10,531	47.3	26,838	17,963	66.9	31,718	7,774	24.5	399	550
Female	41,898	82,575	40,885	49.5	22,317	11,230	50.3	26,506	19,171	72.3	33,752	10,484	31.1	464	549
ALABAMA:															
Both sexes	136,636	327,176	133,191	40.7	96,419	36,191	37.5	112,129	66,622	59.4	118,628	30,378	25.6	1,714	1,731
Male	62,979	159,525	61,384	38.5	47,793	17,248	36.1	56,630	31,522	55.7	55,102	12,614	22.9	790	805
Female	73,657	167,651	71,807	42.8	48,626	18,943	39.0	55,499	35,100	63.2	63,526	17,764	28.0	924	926
MISSISSIPPI:															
Both sexes	201,796	372,331	192,826	51.8	110,082	61,304	55.7	128,019	90,277	70.5	134,230	41,245	30.7	6,833	2,137
Male	95,957	183,085	91,732	50.1	54,988	29,870	54.3	64,734	43,711	67.5	63,363	18,151	28.6	3,270	955
Female	105,839	189,246	101,094	53.4	55,094	31,434	57.1	63,285	46,566	73.6	70,867	23,094	32.6	3,563	1,182

TABLE 19.—SCHOOL ATTENDANCE OF NEGROES, BY AGE PERIODS AND BY SEX, BY DIVISIONS AND STATES: 1910—Concluded.

DIVISION AND STATE AND SEX.	Total number of Negroes attending school: 1909-10.	NEGROES 6 TO 20 YEARS OF AGE.			NEGROES 6 TO 9 YEARS OF AGE.			NEGROES 10 TO 14 YEARS OF AGE.			NEGROES 15 TO 20 YEARS OF AGE.			OTHER NEGROES ATTENDING SCHOOL.	
		Total number.	Attending school.		Total number.	Attending school.		Total number.	Attending school.		Total number.	Attending school.		Under 6 years of age.	21 years of age and over.
			Number.	Per cent.		Number.	Per cent.		Number.	Per cent.		Number.	Per cent.		
WEST SOUTH CENTRAL.															
ARKANSAS: Both sexes	80,099	159,431	77,467	48.6	46,704	22,963	49.2	52,679	34,909	66.3	60,048	19,595	32.6	1,231	1,401
Male	37,948	77,621	36,634	47.2	23,106	11,239	48.6	26,082	16,590	63.6	28,433	8,805	31.0	584	730
Female	42,151	81,810	40,833	49.9	23,598	11,724	49.7	26,597	18,319	68.9	31,615	10,790	34.1	647	671
LOUISIANA: Both sexes	75,725	254,580	73,478	28.9	76,052	22,359	29.4	85,917	38,295	44.6	92,611	12,824	13.8	1,327	920
Male	34,966	123,732	33,920	27.4	38,006	10,732	28.2	42,931	18,174	42.3	42,795	5,014	11.7	639	407
Female	40,759	130,848	39,558	30.2	38,046	11,627	30.6	42,986	20,121	46.8	49,816	7,810	15.7	688	513
OKLAHOMA: Both sexes	32,174	48,718	31,083	63.8	14,610	9,678	66.2	16,208	13,903	85.8	17,900	7,502	41.9	664	427
Male	15,677	24,186	15,176	62.7	7,341	4,763	64.9	8,015	6,794	84.8	8,830	3,619	41.0	306	195
Female	16,497	24,532	15,907	64.8	7,269	4,915	67.6	8,193	7,109	86.8	9,070	3,883	42.8	358	232
TEXAS: Both sexes	133,695	252,868	130,708	51.7	74,136	35,378	47.7	85,461	67,636	79.1	93,271	27,694	29.7	1,244	1,743
Male	63,265	123,976	61,931	50.0	36,932	17,199	46.6	42,717	32,894	77.0	44,327	11,838	26.7	555	779
Female	70,430	128,892	68,777	53.4	37,204	18,179	48.9	42,744	34,742	81.3	48,944	15,856	32.4	689	964
MOUNTAIN.															
MONTANA: Both sexes	192	300	184	61.3	71	52	(1)	95	86	(1)	134	46	34.3	2	6
Male	98	150	94	62.7	38	27	(1)	52	46	(1)	60	21	(1)	2	2
Female	94	150	90	60.0	33	25	(1)	43	40	(1)	74	25	(1)	.....	4
IDAHO: Both sexes	52	89	50	(1)	26	16	(1)	19	17	(1)	44	17	(1)	1	1
Male	28	49	27	(1)	13	7	(1)	14	13	(1)	22	7	(1)	.....	1
Female	24	40	23	(1)	13	9	(1)	5	4	(1)	22	10	(1)	1	.....
WYOMING: Both sexes	147	286	142	49.7	81	64	(1)	56	52	(1)	149	26	17.4	3	2
Male	79	156	76	48.7	39	33	(1)	34	33	(1)	83	10	(1)	1	2
Female	68	130	66	50.8	42	31	(1)	22	19	(1)	66	16	(1)	2	.....
COLORADO: Both sexes	1,601	2,468	1,548	62.7	622	470	75.6	807	750	92.9	1,039	328	31.6	31	22
Male	773	1,182	746	63.1	311	234	75.2	393	364	92.6	478	148	31.0	13	14
Female	828	1,286	802	62.4	311	236	75.9	414	386	93.2	561	180	32.1	18	8
NEW MEXICO: Both sexes	225	363	214	59.0	104	68	65.4	106	87	82.1	153	59	38.6	8	3
Male	101	170	98	57.6	48	31	(1)	48	39	(1)	74	28	(1)	1	2
Female	124	193	116	60.1	56	37	(1)	58	48	(1)	79	31	(1)	7	1
ARIZONA: Both sexes	255	416	251	60.3	124	93	75.0	130	114	87.7	162	44	27.2	4	.....
Male	125	193	122	63.2	65	44	(1)	65	59	(1)	63	19	(1)	3	.....
Female	130	223	129	57.8	59	49	(1)	65	55	(1)	99	25	(1)	1	.....
UTAH: Both sexes	115	196	112	57.1	51	41	(1)	55	45	(1)	90	26	(1)	1	2
Male	53	90	51	(1)	24	17	(1)	28	25	(1)	38	9	(1)	.....	2
Female	62	106	61	57.5	27	24	(1)	27	20	(1)	52	17	(1)	1	.....
NEVADA: Both sexes	32	52	30	(1)	14	12	(1)	18	15	(1)	20	3	(1)	1	1
Male	12	22	12	(1)	5	4	(1)	8	7	(1)	9	1	(1)	.....	.....
Female	20	30	18	(1)	9	8	(1)	10	8	(1)	11	2	(1)	1	1
PACIFIC.															
WASHINGTON: Both sexes	520	906	515	56.8	206	146	70.9	274	244	89.1	426	125	29.3	1	4
Male	254	452	253	56.0	99	77	(1)	137	125	91.2	216	51	23.6	.....	1
Female	266	454	262	57.7	107	69	64.5	137	119	86.9	210	74	35.2	1	3
OREGON: Both sexes	109	198	105	53.0	48	34	(1)	54	45	(1)	96	26	(1)	.....	4
Male	51	96	47	(1)	24	17	(1)	23	18	(1)	49	12	(1)	.....	4
Female	58	102	58	56.9	24	17	(1)	31	27	(1)	47	14	(1)	.....	.....
CALIFORNIA: Both sexes	3,047	4,732	2,936	62.0	1,112	902	81.1	1,467	1,379	94.0	2,153	655	30.4	79	32
Male	1,414	2,271	1,359	59.8	541	439	81.1	690	639	92.6	1,040	281	27.0	39	16
Female	1,633	2,461	1,577	64.1	571	463	81.1	777	740	95.2	1,113	374	33.6	40	16

[1] Per cent not shown where base is less than 100.

TABLE 20.—SCHOOL ATTENDANCE OF NEGROES, BY AGE PERIODS, IN CITIES HAVING 25,000 INHABITANTS OR MORE: 1910.

CITY.	Total number of Negroes attending school: 1909–10.	NEGROES 6 TO 20 YEARS OF AGE.			NEGROES 6 TO 9 YEARS OF AGE.			NEGROES 10 TO 14 YEARS OF AGE.			NEGROES 15 TO 20 YEARS OF AGE.			OTHER NEGROES ATTENDING SCHOOL.	
		Total number.	Attending school.		Total number.	Attending school.		Total number.	Attending school.		Total number.	Attending school.		Under 6 years of age.	21 years of age and over.
			Number.	Per cent.		Number.	Per cent.		Number.	Per cent.		Number.	Per cent.		
ALABAMA.															
Birmingham	7,183	14,025	6,978	49.8	3,586	2,365	66.0	4,396	3,442	78.3	6,043	1,171	19.4	116	89
Mobile	2,989	6,027	2,853	47.3	1,567	1,017	64.9	1,884	1,344	71.3	2,576	492	19.1	99	37
Montgomery	2,732	5,518	2,624	47.6	1,345	799	59.4	1,760	1,265	71.9	2,413	560	23.2	51	57
ARKANSAS.															
Little Rock	2,204	3,912	2,085	53.3	897	651	72.6	1,044	853	81.7	1,971	581	29.5	23	96
CALIFORNIA.															
Berkeley	45	69	43	(1)	16	12	(1)	25	24	(1)	28	7	(1)	.....	2
Los Angeles	1,161	1,738	1,100	63.3	396	351	88.6	537	517	96.3	805	232	28.8	54	7
Oakland	327	533	325	61.0	149	123	82.6	131	124	94.7	253	78	30.8	.....	2
Pasadena	118	159	111	69.8	37	28	(1)	56	54	(1)	66	29	(1)	3	4
Sacramento	51	103	49	47.6	19	11	(1)	27	24	(1)	57	14	(1)	2	.....
San Diego	74	113	68	60.2	19	18	(1)	34	31	(1)	60	19	(1)	5	1
San Francisco	117	244	112	45.9	43	25	(1)	65	62	(1)	136	25	18.4	1	4
San Jose	15	23	14	(1)	8	6	(1)	6	6	(1)	9	2	(1)	.....	1
COLORADO.															
Colorado Springs	200	266	194	72.9	78	65	(1)	104	101	97.1	84	28	(1)	3	3
Denver	672	1,044	645	61.8	246	201	81.7	333	312	93.7	465	132	28.4	16	11
Pueblo	206	331	196	59.2	90	58	(1)	102	92	90.2	139	46	33.1	6	4
CONNECTICUT.															
Bridgeport	180	264	167	63.3	87	73	(1)	75	68	(1)	102	26	25.5	11	2
Hartford	339	441	317	71.9	124	105	84.7	152	146	96.1	165	66	40.0	18	4
Meriden town	50	58	49	(1)	10	10	(1)	17	17	(1)	31	22	(1)	1	.....
Meriden city	*50*	*58*	*49*	(1)	*10*	*10*	(1)	*17*	*17*	(1)	*31*	*22*	(1)	*1*	.....
New Britain	19	30	18	(1)	10	10	(1)	8	7	(1)	12	1	(1)	1	.....
New Haven	531	740	501	67.7	200	180	90.0	236	220	93.2	304	101	33.2	22	8
Norwich town	116	158	106	67.1	35	35	(1)	48	45	(1)	75	26	(1)	9	1
Stamford town	40	67	38	(1)	13	11	(1)	20	20	(1)	34	7	(1)	2	.....
Stamford city	*40*	*65*	*38*	(1)	*13*	*11*	(1)	*20*	*20*	(1)	*32*	*7*	(1)	*2*	.....
Waterbury	125	175	114	65.1	59	49	(1)	58	56	(1)	58	9	(1)	7	4
DELAWARE.															
Wilmington	1,430	2,326	1,375	59.1	577	419	72.6	785	715	91.1	964	241	25.0	32	23
DISTRICT OF COLUMBIA.															
Washington	15,076	23,593	14,000	59.3	5,699	4,278	75.1	7,211	6,529	90.5	10,683	3,193	29.9	535	541
FLORIDA.															
Jacksonville	4,102	7,571	3,864	51.0	1,809	1,125	62.2	2,316	1,871	80.8	3,446	868	25.2	102	136
Tampa	1,237	2,313	1,171	50.6	626	436	69.6	663	548	82.7	1,024	187	18.3	47	19
GEORGIA.															
Atlanta	7,231	14,630	6,963	47.6	3,404	2,257	66.3	4,607	3,428	74.4	6,619	1,278	19.3	95	173
Augusta	2,505	5,179	2,358	45.5	1,134	714	63.0	1,606	1,153	71.8	2,439	491	20.1	80	67
Macon	2,459	5,346	2,394	44.8	1,316	743	56.5	1,720	1,220	70.9	2,310	431	18.7	23	42
Savannah	4,018	8,692	3,871	44.5	2,253	1,301	57.7	2,664	1,961	73.6	3,775	609	16.1	91	56
ILLINOIS.															
Aurora	46	80	45	(1)	20	14	(1)	29	21	(1)	31	10	(1)	1	.....
Bloomington	126	207	124	59.9	44	36	(1)	72	67	(1)	91	21	(1)	2	.....
Chicago	4,551	7,226	4,243	58.7	1,690	1,426	84.4	2,150	1,998	92.9	3,386	819	24.2	130	178
Danville	202	327	200	61.2	82	72	(1)	101	95	94.1	144	33	22.9	.....	2
Decatur	108	187	107	57.2	50	38	(1)	58	53	(1)	79	16	(1)	.....	1
East St. Louis	738	1,382	724	52.4	378	280	74.1	374	323	86.4	630	121	19.2	4	10
Elgin	21	36	21	(1)	8	6	(1)	11	10	(1)	17	5	(1)	.....	.....
Joliet	72	107	68	63.6	24	20	(1)	41	40	(1)	42	8	(1)	.....	4
Peoria	184	336	180	53.6	84	64	(1)	103	88	85.4	149	28	18.8	1	3
Quincy	213	383	207	54.0	76	60	(1)	134	119	88.8	173	28	16.2	2	4
Rockford	22	37	21	(1)	6	4	(1)	11	10	(1)	20	7	(1)	.....	1
Springfield	466	743	452	60.8	193	161	83.4	244	219	89.8	306	72	23.5	1	13
INDIANA.															
Evansville	923	1,598	903	56.5	377	313	83.0	514	463	90.1	707	127	18.0	4	16
Fort Wayne	81	125	80	64.0	30	29	(1)	42	39	(1)	53	12	(1)	.....	1
Indianapolis	3,046	4,902	2,970	60.6	1,236	1,085	87.8	1,523	1,411	92.6	2,143	474	22.1	29	47
South Bend	80	126	76	60.3	29	25	(1)	47	40	(1)	50	11	(1)	3	1
Terre Haute	382	656	364	55.5	170	132	77.6	193	169	87.6	293	63	21.5	5	13
IOWA.															
Cedar Rapids	30	41	26	(1)	13	10	(1)	15	13	(1)	13	3	(1)	1	3
Clinton	88	109	78	71.6	48	47	(1)	26	23	(1)	35	8	(1)	8	2
Council Bluffs	40	62	39	(1)	20	18	(1)	17	15	(1)	25	6	(1)	1	.....
Davenport	90	135	88	65.2	40	30	(1)	52	49	(1)	43	9	(1)	2	.....
Des Moines	438	670	398	59.4	174	154	88.5	200	177	88.5	296	67	22.6	32	8
Dubuque	15	17	14	(1)	5	4	(1)	8	8	(1)	4	2	(1)	1	.....
Sioux City	49	68	47	(1)	20	19	(1)	19	19	(1)	29	9	(1)	1	1
Waterloo	2	3	2	(1)	.....	.....	.....	.....	.....	.....	3	2	(1)	.....	.....

[1] Per cent not shown where base is not less than 100.

TABLE 20.—SCHOOL ATTENDANCE OF NEGROES, BY AGE PERIODS, IN CITIES HAVING 25,000 INHABITANTS OR MORE: 1910—Continued.

City.	Total number of Negroes attending school: 1909–10.	Negroes 6 to 20 years of age.			Negroes 6 to 9 years of age.			Negroes 10 to 14 years of age.			Negroes 15 to 20 years of age.			Other Negroes attending school.	
		Total number.	Attending school.		Total number.	Attending school.		Total number.	Attending school.		Total number.	Attending school.		Under 6 years of age.	21 years of age and over.
			Number.	Per cent.		Number.	Per cent.		Number.	Per cent.		Number.	Per cent.		
KANSAS.															
Kansas City	1,547	2,371	1,497	63.1	606	463	76.4	728	671	92.2	1,037	363	35.0	19	31
Topeka	825	1,262	791	62.7	299	221	73.9	383	351	91.6	580	219	37.8	13	21
Wichita	366	655	358	54.7	170	126	74.1	184	165	89.7	301	67	22.3	3	5
KENTUCKY.															
Covington	359	633	348	55.0	142	103	72.5	195	171	87.7	296	74	25.0	4	7
Lexington	1,598	2,696	1,546	57.3	595	423	71.1	850	745	87.6	1,251	378	30.2	40	12
Louisville	5,714	9,374	5,296	56.5	1,983	1,578	79.6	2,919	2,662	91.2	4,472	1,056	23.6	140	278
Newport	86	154	84	54.5	34	29	(1)	46	43	.....	74	12	(1)	2	.....
LOUISIANA.															
New Orleans	11,547	24,685	11,129	45.1	6,260	3,560	56.9	7,730	5,886	76.1	10,695	1,683	15.7	281	137
Shreveport	1,988	4,074	1,926	47.3	1,120	617	55.1	1,233	885	71.8	1,721	424	24.6	29	33
MAINE.															
Lewiston	8	14	6	(1)	1	.....	.....	3	3	(1)	10	3	(1)	.....	2
Portland	49	65	46	(1)	12	11	(1)	21	21	(1)	32	14	(1)	3	.....
MARYLAND.															
Baltimore	10,677	20,715	10,284	49.6	5,114	3,361	65.7	6,151	5,148	83.7	9,450	1,775	18.8	164	229
MASSACHUSETTS.															
Boston	1,833	2,455	1,650	67.2	604	552	91.4	826	785	95.0	1,025	313	30.5	100	83
Brockton	105	155	99	63.9	44	38	(1)	48	45	(1)	63	16	(1)	4	2
Brookline town	12	21	11	(1)	2	2	(1)	6	5	(1)	13	4	(1)	.....	1
Cambridge	953	1,227	886	72.2	329	303	92.1	423	412	97.4	475	171	36.0	48	19
Chelsea	41	69	41	(1)	13	8	(1)	28	26	(1)	28	7	(1)	.....	.....
Chicopee	.....	3	.....	.....	.....	.....	.....	.....	.....	.....	3	.....	.....	.....	.....
Everett	209	255	204	80.0	79	75	(1)	88	87	(1)	8	42	(1)	5	.....
Fall River	42	64	40	(1)	18	18	(1)	19	18	(1)	27	4	(1)	.....	2
Fitchburg	4	5	4	(1)	.....	.....	.....	3	3	(1)	2	1	(1)	.....	.....
Haverhill	69	95	66	(1)	27	25	(1)	29	25	(1)	39	16	(1)	2	1
Holyoke	8	14	7	(1)	4	4	(1)	1	1	(1)	9	2	(1)	1	.....
Lawrence	29	45	27	(1)	9	9	(1)	14	13	(1)	22	5	(1)	2	.....
Lowell	16	29	13	(1)	8	7	(1)	4	3	(1)	17	3	(1)	2	1
Lynn	117	189	112	59.3	50	43	(1)	60	57	(1)	79	12	(1)	4	1
Malden	104	144	104	72.2	38	36	(1)	56	53	(1)	50	15	(1)	.....	.....
New Bedford	413	650	390	60.0	185	151	81.6	182	176	96.7	283	63	22.3	14	9
Newton	77	111	73	65.8	23	21	(1)	37	36	(1)	51	16	(1)	3	1
Pittsfield	57	73	50	(1)	24	22	(1)	26	22	(1)	23	6	(1)	5	2
Quincy	5	11	4	(1)	2	2	(1)	1	1	(1)	8	1	(1)	1	.....
Salem	19	33	19	(1)	10	8	(1)	9	8	(1)	14	3	(1)	.....	.....
Somerville	49	67	48	(1)	20	17	(1)	23	23	(1)	24	8	(1)	1	.....
Springfield	281	353	258	73.1	82	76	(1)	122	121	99.2	149	61	40.9	18	5
Taunton	50	75	49	(1)	24	22	(1)	23	22	(1)	28	5	(1)	1	.....
Waltham	21	25	20	(1)	3	2	(1)	13	12	(1)	9	6	(1)	.....	1
Worcester	200	282	185	65.6	82	74	(1)	88	85	(1)	112	26	23.2	11	4
MICHIGAN.															
Battle Creek	75	107	69	64.5	18	15	(1)	34	32	(1)	55	22	(1)	5	1
Bay City	19	29	18	(1)	7	6	(1)	8	8	(1)	14	4	(1)	.....	1
Detroit	684	1,121	647	57.7	273	226	82.8	342	310	90.6	506	111	21.9	13	24
Flint	58	106	57	53.8	25	20	(1)	29	25	(1)	52	12	(1)	1	.....
Grand Rapids	74	119	69	58.0	36	33	(1)	29	25	(1)	54	11	(1)	4	1
Jackson	54	70	37	(1)	15	13	(1)	22	19	(1)	33	5	(1)	3	14
Kalamazoo	100	156	96	61.5	44	39	(1)	42	36	(1)	70	21	(1)	2	2
Lansing	74	91	73	(1)	26	23	(1)	34	34	(1)	31	16	(1)	1	.....
Saginaw	39	61	34	(1)	12	10	(1)	17	13	(1)	32	11	(1)	1	4
MINNESOTA.															
Duluth	39	60	38	(1)	10	6	(1)	24	23	(1)	26	9	(1)	.....	1
Minneapolis	283	406	270	66.5	89	72	(1)	136	125	91.9	181	73	40.3	4	9
St. Paul	346	496	319	64.3	112	99	88.4	149	144	96.6	235	76	32.3	16	11
MISSOURI.															
Joplin	109	187	99	52.9	33	21	(1)	56	52	(1)	98	26	(1)	2	8
Kansas City	2,445	4,548	2,370	52.1	974	744	76.4	1,277	1,166	91.3	2,297	460	20.0	41	34
St. Joseph	574	995	561	56.4	217	177	81.6	276	248	89.9	502	136	27.1	5	8
St. Louis	5,065	8,907	4,897	55.0	2,045	1,545	75.6	2,680	2,396	89.4	4,182	956	22.9	78	90
Springfield	353	618	348	56.3	147	104	70.7	190	160	84.2	281	84	29.9	3	2
MONTANA.															
Butte	29	39	27	(1)	6	4	(1)	17	17	(1)	16	6	(1)	.....	2
NEBRASKA.															
Lincoln	112	158	100	63.3	42	37	(1)	41	36	(1)	75	27	(1)	6	6
Omaha	478	741	434	58.6	180	158	87.8	202	185	91.6	359	91	25.3	36	8
South Omaha	99	161	91	56.6	47	35	(1)	45	44	(1)	69	12	(1)	4	4
NEW HAMPSHIRE.															
Manchester	4	8	4	(1)	.....	.....	.....	5	4	(1)	3	.....	.....	.....	.....

[1] Per cent not shown where base is not less than 100.

TABLE 20.—SCHOOL ATTENDANCE OF NEGROES, BY AGE PERIODS, IN CITIES HAVING 25,000 INHABITANTS OR MORE: 1910—Continued.

City.	Total number of Negroes attending school: 1909-10.	Negroes 6 to 20 years of age.			Negroes 6 to 9 years of age.			Negroes 10 to 14 years of age.			Negroes 15 to 20 years of age.			Other Negroes attending school.	
		Total number.	Attending school.		Total number.	Attending school.		Total number.	Attending school.		Total number.	Attending school.		Under 6 years of age.	21 years of age and over.
			Number.	Per cent.		Number.	Per cent.		Number.	Per cent.		Number.	Per cent.		
New Jersey.															
Atlantic City	892	1,661	832	50.1	399	280	70.2	503	424	84.3	759	128	16.9	34	26
Bayonne	86	129	82	63.6	36	28	(1)	50	44	(1)	43	10	(1)	3	1
Camden	890	1,467	865	59.0	413	300	72.6	464	415	89.4	590	150	25.4	17	8
East Orange	294	485	276	56.9	129	107	82.9	134	123	91.8	222	46	20.7	15	3
Elizabeth	209	378	206	54.5	108	73	67.6	116	103	88.8	154	30	19.5	2	1
Hoboken	22	33	22	(1)	6	5	.....	17	15	(1)	10	2	(1)	.....	.....
Jersey City	847	1,282	811	63.3	367	300	81.7	407	374	91.9	508	137	27.0	26	10
Newark	1,428	2,087	1,318	63.2	558	488	87.5	626	588	93.9	903	242	26.8	87	23
Orange	420	578	378	65.4	150	134	89.3	214	197	92.1	214	47	22.0	33	9
Passaic	70	132	68	51.5	27	25	(1)	40	31	(1)	65	12	(1)	2	.....
Paterson	221	366	210	57.4	94	79	(1)	123	113	91.9	149	18	12.1	7	4
Perth Amboy	21	40	20	(1)	10	9	(1)	13	10	(1)	17	1	(1)	1	.....
Trenton	314	486	293	60.3	100	83	83.0	142	130	91.5	244	80	32.8	16	5
West Hoboken town	4	10	4	(1)	3	.....	.....	4	4	(1)	3	.....	.....	.....	.....
New York.															
Albany	134	220	128	58.2	61	54	(1)	64	59	(1)	95	15	(1)	5	1
Amsterdam	14	21	14	(1)	6	6	(1)	8	7	(1)	7	1	(1)	.....	.....
Auburn	110	89	61	(1)	24	23	(1)	30	27	(1)	35	11	(1)	.....	49
Binghamton	71	108	67	62.0	23	22	(1)	36	35	(1)	49	10	(1)	4	.....
Buffalo	205	302	191	63.2	67	57	(1)	109	100	91.7	126	34	27.0	9	5
Elmira	107	125	84	37.2	18	17	(1)	26	25	(1)	81	42	(1)	4	19
Jamestown	22	27	19	(1)	4	3	(1)	12	12	(1)	11	4	(1)	2	1
Kingston	104	178	104	58.4	50	36	(1)	55	51	(1)	73	17	(1)	.....	.....
Mount Vernon	108	207	97	46.9	67	56	(1)	39	31	(1)	101	10	9.9	8	3
New Rochelle	236	411	223	54.3	100	90	90.0	118	108	91.5	193	25	13.0	10	3
New York	10,014	17,184	9,417	54.8	4,006	3,261	81.4	4,858	4,522	93.1	8,320	1,634	19.6	359	238
Manhattan Borough	*5,648*	*10,334*	*5,282*	*51.1*	*2,265*	*1,829*	*80.8*	*2,728*	*2,516*	*92.2*	*5,341*	*937*	*17.5*	*211*	*155*
Bronx Borough	*573*	*881*	*544*	*61.7*	*233*	*192*	*82.4*	*279*	*265*	*95.0*	*369*	*87*	*23.6*	*22*	*7*
Brooklyn Borough	*3,105*	*4,908*	*2,932*	*59.8*	*1,248*	*1,020*	*81.7*	*1,516*	*1,421*	*93.7*	*2,139*	*491*	*23.0*	*103*	*70*
Queens Borough	*486*	*756*	*465*	*61.5*	*173*	*150*	*84.3*	*240*	*232*	*96.7*	*338*	*83*	*24.6*	*17*	*4*
Richmond Borough	*202*	*310*	*194*	*62.6*	*82*	*70*	(1)	*95*	*88*	(1)	*133*	*36*	*27.1*	*6*	*2*
Newburgh	77	141	69	48.9	33	24	(1)	45	33	(1)	63	12	(1)	4	4
Niagara Falls	27	42	25	(1)	10	8	(1)	11	11	(1)	21	6	(1)	2	.....
Poughkeepsie	85	147	84	57.1	37	31	(1)	41	38	(1)	69	15	(1)	1	.....
Rochester	119	176	105	59.7	39	36	(1)	57	54	(1)	80	15	(1)	10	4
Schenectady	36	53	33	(1)	12	8	(1)	20	18	(1)	21	7	(1)	.....	3
Syracuse	142	214	131	61.2	66	60	(1)	60	52	(1)	88	19	(1)	7	4
Troy	86	116	81	69.8	32	29	(1)	40	39	(1)	44	13	(1)	3	2
Utica	52	74	51	(1)	24	18	(1)	30	29	(1)	20	4	(1)	.....	1
Watertown	11	15	11	(1)	4	3	(1)	6	6	(1)	5	2	(1)	.....	.....
Yonkers	216	333	194	58.3	92	82	(1)	87	82	(1)	154	30	19.5	19	3
North Carolina.															
Charlotte	1,688	3,801	1,627	42.8	1,013	611	60.3	1,122	743	66.2	1,666	273	16.4	37	24
Wilmington	1,863	3,517	1,772	50.4	943	634	67.2	1,124	846	75.3	1,450	292	20.1	64	27
Ohio.															
Akron	100	165	95	57.6	34	25	(1)	65	58	(1)	66	12	(1)	1	4
Canton	39	68	38	(1)	17	10	(1)	24	21	(1)	27	7	(1)	.....	1
Cincinnati	2,349	3,952	2,261	57.2	810	677	83.6	1,214	1,130	93.1	1,928	454	23.5	33	55
Cleveland	1,016	1,591	962	60.5	353	319	90.4	485	456	94.0	753	187	24.8	31	23
Columbus	1,533	2,717	1,506	55.4	602	487	80.9	794	723	91.1	1,321	296	22.4	14	13
Dayton	593	1,022	580	56.8	265	222	83.8	291	264	90.7	466	94	20.2	6	7
Hamilton	95	145	94	64.8	44	39	(1)	48	46	(1)	53	9	(1)	1	.....
Lima	165	258	164	63.6	75	61	(1)	71	68	(1)	112	35	31.3	1	.....
Lorain	52	106	50	47.2	29	18	(1)	27	25	(1)	50	7	(1)	.....	2
Newark	50	85	48	(1)	16	12	(1)	24	20	(1)	45	16	(1)	.....	2
Springfield	777	1,258	761	60.5	327	259	79.2	388	357	92.0	543	145	26.7	10	6
Toledo	228	350	215	61.4	88	75	(1)	103	98	95.1	159	42	26.4	10	3
Youngstown	204	400	194	48.5	113	71	62.8	120	103	85.8	167	20	12.0	7	30
Zanesville	212	361	209	57.9	101	73	72.3	99	93	(1)	161	43	26.7	.....	3
Oklahoma.															
Muskogee	1,360	2,370	1,309	55.2	664	409	61.6	706	598	84.7	1,000	302	30.2	17	34
Oklahoma City	959	1,682	907	53.9	440	345	78.4	457	401	87.7	785	161	20.5	30	22
Oregon.															
Portland	67	122	64	52.5	31	20	(1)	32	28	(1)	59	16	(1)	.....	3
Pennsylvania.															
Allentown	13	28	12	(1)	5	4	(1)	8	8	(1)	15	.....	.....	.....	1
Altoona	76	111	73	65.8	29	23	(1)	38	37	(1)	44	13	(1)	1	2
Chester	687	1,180	670	56.8	317	230	72.6	402	355	88.3	461	85	18.4	4	13
Easton	35	80	35	(1)	19	10	(1)	24	18	(1)	37	7	(1)	.....	.....
Erie	42	73	41	(1)	20	13	(1)	21	21	(1)	32	7	(1)	1	.....
Harrisburg	648	1,061	624	58.8	246	203	82.5	334	310	92.8	481	111	23.1	10	14
Hazleton	2	3	2	(1)	.....	.....	.....	2	2	(1)	1	.....	.....	.....	.....
Johnstown	40	80	38	(1)	24	16	(1)	22	18	(1)	34	4	(1)	1	1
Lancaster	116	209	114	54.5	40	35	(1)	83	69	(1)	86	10	(1)	1	1
McKeesport	152	232	149	64.2	69	48	(1)	75	73	(1)	88	28	(1)	1	2
New Castle	70	127	67	52.8	35	29	(1)	32	30	(1)	60	8	(1)	2	1
Norristown borough	148	263	147	55.9	91	56	(1)	85	76	(1)	87	15	(1)	.....	1
Philadelphia	9,913	16,999	9,323	54.8	4,397	3,416	77.7	5,207	4,635	89.0	7,395	1,272	17.2	404	186
Pittsburgh	3,528	5,605	3,368	60.1	1,528	1,166	76.3	1,843	1,667	90.5	2,234	535	23.9	108	52
Reading	117	189	110	58.2	55	46	(1)	54	49	(1)	80	15	(1)	4	3
Scranton	89	143	87	60.8	40	37	(1)	40	36	(1)	63	14	(1)	1	1
Shenandoah borough	1	3	1	(1)	1	.....	.....	1	1	(1)	1	.....	.....	.....	.....
Wilkes-Barre	119	160	118	73.8	41	35	(1)	66	61	(1)	53	22	(1)	1	.....
Williamsport	187	275	186	67.6	68	56	(1)	90	86	(1)	117	44	37.6	1	.....
York	167	304	160	52.6	80	54	(1)	103	85	82.5	121	21	17.4	2	5

[1] Per cent not shown where base is less than 100.

TABLE 20.—SCHOOL ATTENDANCE OF NEGROES, BY AGE PERIODS, IN CITIES HAVING 25,000 INHABITANTS OR MORE: 1910—Concluded.

City.	Total number of Negroes attending school: 1909-10.	Negroes 6 to 20 years of age.			Negroes 6 to 9 years of age.			Negroes 10 to 14 years of age.			Negroes 15 to 20 years of age.			Other Negroes attending school.	
		Total number.	Attending school.		Total number.	Attending school.		Total number.	Attending school.		Total number.	Attending school.		Under 6 years of age.	21 years of age and over.
			Number.	Per cent.		Number.	Per cent.		Number.	Per cent.		Number.	Per cent.		
RHODE ISLAND.															
Newport	264	354	238	67.2	109	93	85.3	103	94	91.3	142	51	35.9	21	5
Pawtucket	52	68	47	(1)	18	16	(1)	24	24	(1)	26	7	(1)	3	2
Providence	784	1,177	743	63.1	296	248	83.8	383	355	92.7	498	140	28.1	26	15
Warwick town	25	46	25	(1)	15	11	(1)	13	13	(1)	18	1	(1)	.....	.....
Woonsocket	1	5	1	(1)	.....	.....	.....	2	1	(1)	3	.....	.....	.....	.....
SOUTH CAROLINA.															
Charleston	4,373	9,336	4,104	44.0	2,417	1,365	56.5	2,912	2,105	72.3	4,007	634	15.8	129	140
Columbia	1,593	3,405	1,531	45.0	825	506	61.3	1,059	741	70.0	1,521	284	18.7	31	31
TENNESSEE.															
Chattanooga	2,420	4,734	2,331	49.2	1,143	804	70.3	1,343	1,052	78.3	2,248	475	21.1	64	25
Knoxville	950	2,099	908	43.3	428	263	61.4	604	440	72.8	1,067	205	19.2	14	28
Memphis	5,533	12,617	5,343	42.3	2,986	1,784	59.7	3,454	2,533	73.3	6,177	1,026	16.6	77	113
Nashville	5,708	10,531	5,491	52.1	2,310	1,431	61.9	3,228	2,667	82.6	4,993	1,393	27.9	28	189
TEXAS.															
Austin	1,519	2,389	1,446	60.5	648	438	67.6	741	655	88.4	1,000	353	35.3	25	48
Dallas	2,255	4,546	2,184	48.0	1,064	648	60.9	1,329	1,090	82.0	2,153	446	20.7	36	35
El Paso	186	332	177	53.3	90	58	.....	102	78	76.5	140	41	29.3	4	5
Fort Worth	1,630	3,467	1,568	45.2	946	490	51.8	1,010	799	79.1	1,511	279	18.5	10	52
Galveston	1,031	1,939	1,016	52.4	470	296	63.0	594	520	87.5	875	200	22.9	11	4
Houston	3,280	6,442	3,186	49.5	1,587	995	62.7	1,982	1,661	83.8	2,873	530	18.4	46	48
San Antonio	1,501	3,096	1,458	47.1	741	420	56.7	976	818	83.8	1,379	220	16.0	16	27
Waco	933	1,834	898	49.0	454	230	50.7	602	481	79.9	778	187	24.0	5	30
UTAH.															
Ogden	17	27	17	(1)	11	9	(1)	7	7	(1)	9	1	(1)	.....	.....
Salt Lake City	61	106	61	57.5	25	23	(1)	27	20	(1)	54	18	(1)	.....	.....
VIRGINIA.															
Lynchburg	1,361	2,920	1,336	45.8	633	358	56.6	886	701	79.1	1,401	277	19.8	8	17
Norfolk	3,029	6,341	2,925	46.1	1,584	1,036	65.4	1,839	1,365	74.2	2,918	524	18.0	49	55
Portsmouth	1,508	3,175	1,474	46.4	872	484	55.5	977	741	75.8	1,326	249	18.8	16	18
Richmond	5,575	12,873	5,465	42.5	3,039	1,532	50.4	3,888	2,982	76.7	5,946	951	16.0	24	86
Roanoke	1,334	2,552	1,300	50.9	613	371	60.5	790	654	82.8	1,149	275	23.9	14	20
WASHINGTON.															
Seattle	159	281	157	55.9	60	44	(1)	93	83	(1)	128	30	23.4	.....	2
Spokane	80	124	79	63.7	24	18	(1)	37	36	(1)	63	25	(1)	.....	1
Tacoma	76	133	75	56.4	25	16	(1)	41	35	(1)	67	24	(1)	1	.....
WEST VIRGINIA.															
Huntington	377	603	365	60.5	141	98	69.5	186	171	91.9	276	96	34.8	8	4
Wheeling	106	203	103	50.7	48	44	(1)	49	47	(1)	106	12	11.3	1	2
WISCONSIN.															
Green Bay	4	10	4	(1)	3	3	(1)	1	1	(1)	6	.....	(1)	.....	.....
La Crosse	17	22	17	(1)	5	5	(1)	10	10	(1)	7	2	(1)	.....	.....
Madison	20	30	19	(1)	9	7	(1)	11	9	(1)	10	3	(1)	.....	1
Milwaukee	84	145	79	54.5	35	28	(1)	37	30	(1)	73	21	(1)	1	4
Oshkosh	16	26	15	(1)	6	6	(1)	6	5	(1)	14	4	(1)	1	.....
Racine	18	28	17	(1)	4	4	(1)	9	8	(1)	15	5	(1)	1	.....
Sheboygan	1	1	1	(1)	1	1	(1)	.....	.....	.....	.....	.....	.....	.....	.....
Superior	11	19	10	(1)	4	3	(1)	6	4	(1)	9	3	(1)	1	.....

[1] Per cent not shown where base is less than 100.

TABLE 21.—SCHOOL ATTENDANCE OF NEGROES IN URBAN AND RURAL COMMUNITIES, BY AGE PERIODS, BY DIVISIONS: 1910.

DIVISION.	Total number of Negroes attending school: 1909–10.	NEGROES 6 TO 20 YEARS OF AGE.			NEGROES 6 TO 9 YEARS OF AGE.			NEGROES 10 TO 14 YEARS OF AGE.			NEGROES 15 TO 20 YEARS OF AGE.			OTHER NEGROES ATTENDING SCHOOL.	
		Total number.	Attending school.		Total number.	Attending school.		Total number.	Attending school.		Total number.	Attending school.		Under 6 years of age.	21 years of age and over.
			Number.	Per cent.		Number.	Per cent.		Number.	Per cent.		Number.	Per cent.		
UNITED STATES:															
Urban	389,795	722,664	373,891	51.7	182,742	120,910	66.2	225,423	182,054	80.8	314,499	70,927	22.6	8,022	7,882
Rural	1,280,855	2,699,493	1,245,808	46.1	808,108	368,044	45.5	929,843	609,941	65.6	961,542	267,823	27.9	20,538	14,509
GEOGRAPHIC DIVISIONS.															
NEW ENGLAND:															
Urban	9,901	14,028	9,280	66.2	3,697	3,236	87.5	4,599	4,348	94.5	5,732	1,696	29.6	426	195
Rural	954	1,511	921	61.0	417	328	78.7	493	452	91.7	601	141	23.5	27	6
MIDDLE ATLANTIC:															
Urban	44,011	72,586	41,655	57.4	18,505	14,696	79.4	22,334	20,285	90.8	31,747	6,674	21.0	1,505	851
Rural	13,603	22,608	13,125	58.1	6,008	4,411	73.4	7,314	6,475	88.5	9,286	2,239	24.1	290	188
EAST NORTH CENTRAL:															
Urban	31,973	51,428	30,631	59.6	12,455	10,304	82.7	15,850	14,482	91.4	23,123	5,845	25.3	454	888
Rural	14,162	21,409	13,831	64.6	5,705	4,160	72.9	7,334	6,620	90.3	8,370	3,051	36.5	169	162
WEST NORTH CENTRAL:															
Urban	23,376	38,583	22,477	58.3	9,113	6,991	76.7	11,774	10,546	89.6	17,696	4,940	27.9	412	487
Rural	15,217	25,502	14,752	57.8	6,828	4,386	64.2	8,507	6,851	80.5	10,167	3,515	34.6	236	229
SOUTH ATLANTIC:															
Urban	135,483	265,742	130,070	48.9	67,698	42,188	62.3	83,573	63,716	76.2	114,471	24,166	21.1	2,559	2,854
Rural	591,194	1,238,277	576,904	46.6	374,324	174,277	46.6	429,666	285,294	66.4	434,287	117,333	27.0	7,992	6,298
EAST SOUTH CENTRAL:															
Urban	74,376	143,233	71,519	49.9	35,433	22,136	62.5	44,646	34,804	78.0	63,154	14,579	23.1	1,440	1,417
Rural	388,412	801,647	375,711	46.9	236,706	109,565	46.3	275,830	180,545	65.5	289,111	85,601	29.6	8,453	4,248
WEST SOUTH CENTRAL:															
Urban	65,749	129,316	63,510	49.1	33,944	19,851	58.5	40,282	31,666	78.6	55,090	11,993	21.8	1,109	1,130
Rural	255,944	586,281	249,226	42.5	177,558	70,527	39.7	199,983	123,077	61.5	208,740	55,622	26.6	3,357	3,361
MOUNTAIN:															
Urban	1,890	2,966	1,820	61.4	782	601	76.9	910	839	92.2	1,274	380	29.8	42	28
Rural	729	1,204	711	59.1	311	215	69.1	376	327	87.0	517	169	32.7	9	9
PACIFIC:															
Urban	3,036	4,782	2,929	61.3	1,115	907	81.3	1,455	1,368	94.0	2,212	654	29.6	75	32
Rural	640	1,054	627	59.5	251	175	69.7	340	300	88.2	463	152	32.8	5	8

TABLE 22.—ILLITERATES IN THE NEGRO POPULATION 10 YEARS OF AGE AND OVER, BY SEX, BY DIVISIONS AND STATES: 1910.

DIVISION AND STATE.	NEGRO POPULATION 10 YEARS OF AGE AND OVER: 1910.								
	Both sexes.			Male.			Female.		
	Total. number.	Illiterate.		Total. number.	Illiterate.		Total. number.	Illiterate.	
		Number.	Per cent.		Number.	Per cent.		Number.	Per cent.
UNITED STATES	7,317,922	2,227,731	30.4	3,637,386	1,096,000	30.1	3,680,536	1,131,731	30.7
GEOGRAPHIC DIVISIONS:									
New England	55,321	4,341	7.8	27,389	2,107	7.7	27,932	2,234	8.0
Middle Atlantic	351,546	27,811	7.9	171,008	12,573	7.4	180,538	15,238	8.4
East North Central	254,545	28,071	11.0	133,614	13,897	10.4	120,931	14,174	11.7
West North Central	203,641	30,436	14.9	106,567	14,678	13.8	97,074	15,758	16.2
South Atlantic	2,986,936	969,432	32.5	1,470,297	477,107	32.4	1,516,639	492,325	32.5
East South Central	1,960,898	681,507	34.8	970,921	337,893	34.8	989,977	343,614	34.7
West South Central	1,460,705	483,022	33.1	732,945	236,239	32.2	727,760	246,783	33.9
Mountain	18,755	1,497	8.0	10,461	754	7.2	8,294	743	9.0
Pacific	25,575	1,614	6.3	14,184	752	5.3	11,391	862	7.6
NEW ENGLAND:									
Maine	1,166	93	8.0	610	56	9.2	556	37	6.7
New Hampshire	480	51	10.6	247	30	12.1	233	21	9.0
Vermont	1,446	69	4.8	1,089	41	3.8	357	28	7.8
Massachusetts	31,718	2,584	8.1	15,629	1,286	8.2	16,089	1,298	8.1
Rhode Island	7,913	752	9.5	3,839	370	9.6	4,074	382	9.4
Connecticut	12,598	792	6.3	5,975	324	5.4	6,623	468	7.1
MIDDLE ATLANTIC:									
New York	115,843	5,768	5.0	55,170	2,433	4.4	60,673	3,335	5.5
New Jersey	74,577	7,405	9.9	36,191	3,296	9.1	38,386	4,109	10.7
Pennsylvania	161,126	14,638	9.1	79,647	6,844	8.6	81,479	7,794	9.6
EAST NORTH CENTRAL:									
Ohio	93,910	10,460	11.1	49,297	5,370	10.9	44,613	5,090	11.4
Indiana	50,650	6,959	13.7	26,258	3,403	13.0	24,392	3,556	14.6
Illinois	92,928	9,713	10.5	49,031	4,652	9.5	43,897	5,061	11.5
Michigan	14,557	826	5.7	7,727	411	5.3	6,830	415	6.1
Wisconsin	2,500	113	4.5	1,301	61	4.7	1,199	52	4.3
WEST NORTH CENTRAL:									
Minnesota	6,366	215	3.4	3,835	126	3.3	2,531	89	3.5
Iowa	12,380	1,272	10.3	6,813	662	9.7	5,567	610	11.0
Missouri	132,385	23,062	17.4	68,113	11,161	16.4	64,272	11,901	18.5
North Dakota	546	26	4.8	348	16	4.6	198	10	5.1
South Dakota	697	38	5.5	404	24	5.9	293	14	4.8
Nebraska	6,725	482	7.2	3,751	233	6.2	2,974	249	8.4
Kansas	44,542	5,341	12.0	23,303	2,456	10.5	21,239	2,885	13.6
SOUTH ATLANTIC:									
Delaware	24,777	6,345	25.6	12,886	3,220	25.0	11,891	3,125	26.3
Maryland	180,454	42,289	23.4	89,335	20,852	23.3	91,119	21,437	23.5
District of Columbia	79,964	10,814	13.5	35,540	4,015	11.3	44,424	6,799	15.3
Virginia	496,418	148,950	30.0	243,957	75,162	30.8	252,461	73,788	29.2
West Virginia	50,925	10,347	20.3	30,058	6,405	21.3	20,867	3,942	18.9
North Carolina	490,395	156,303	31.9	236,640	75,674	32.0	253,755	80,629	31.8
South Carolina	584,064	226,242	38.7	282,305	106,994	37.9	301,759	119,248	39.5
Georgia	846,195	308,639	36.5	415,552	154,466	37.2	430,643	154,173	35.8
Florida	233,744	59,503	25.5	124,024	30,319	24.4	109,720	29,184	26.6
EAST SOUTH CENTRAL:									
Kentucky	210,028	57,900	27.6	105,770	29,906	28.3	104,258	27,994	26.9
Tennessee	360,663	98,541	27.3	177,698	49,382	27.8	182,965	49,159	26.9
Alabama	662,356	265,628	40.1	325,655	129,385	39.7	336,701	136,243	40.5
Mississippi	727,851	259,438	35.6	361,798	129,220	35.7	366,053	130,218	35.6
WEST SOUTH CENTRAL:									
Arkansas	327,009	86,398	26.4	165,880	42,233	25.5	161,129	44,165	27.4
Louisiana	525,450	254,148	48.4	259,937	122,625	47.2	265,513	131,523	49.5
Oklahoma	101,157	17,858	17.7	53,686	8,802	16.4	47,471	9,056	19.1
Texas	507,089	124,618	24.6	253,442	62,579	24.7	253,647	62,039	24.5
MOUNTAIN:									
Montana	1,633	114	7.0	963	75	7.8	670	39	5.8
Idaho	578	37	6.4	364	18	4.9	214	19	8.9
Wyoming	2,024	102	5.0	1,442	53	3.7	582	49	8.4
Colorado	9,990	856	8.6	5,154	396	7.7	4,836	460	9.5
New Mexico	1,344	191	14.2	766	101	13.2	578	90	15.6
Arizona	1,691	122	7.2	892	68	7.6	799	54	6.8
Utah	1,026	49	4.8	634	28	4.4	392	21	5.4
Nevada	469	26	5.5	246	15	6.1	223	11	4.9
PACIFIC:									
Washington	5,517	239	4.3	3,473	126	3.6	2,044	113	5.5
Oregon	1,359	46	3.4	838	25	3.0	521	21	4.0
California	18,699	1,329	7.1	9,873	601	6.1	8,826	728	8.2

TABLE 23.—ILLITERATES IN THE NEGRO POPULATION 10 YEARS OF AGE AND OVER, BY AGE PERIODS, BY DIVISIONS AND STATES: 1910.

DIVISION AND STATE.	ILLITERATES IN THE NEGRO POPULATION 10 YEARS OF AGE AND OVER: 1910.															
	Total.[1]		10 to 14 years.		15 to 24 years.		25 to 34 years.		35 to 44 years.		45 to 54 years.		55 to 64 years.		65 years and over.	
	Number.	Per cent.	Number.	Per cent.	Number.	Per cent.	Number.	Per cent.	Number.	Per cent.	Number.	Per cent.	Number.	Per cent.	Number.	Per cent.
UNITED STATES	2,227,731	30.4	218,555	18.9	460,720	22.0	380,742	24.6	351,858	32.3	334,930	47.0	249,584	63.0	219,255	74.5
GEOGRAPHIC DIVISIONS:																
New England	4,341	7.8	18	0.4	547	4.6	1,029	7.1	835	7.5	708	10.6	585	16.5	590	25.0
Middle Atlantic	27,811	7.9	297	1.0	2,585	3.2	4,737	4.6	5,756	8.1	5,787	15.5	4,290	25.1	4,129	36.4
East North Central	28,071	11.0	270	1.2	1,788	3.1	3,282	5.1	4,801	9.7	5,918	19.4	5,560	34.0	6,193	50.2
West North Central	30,436	14.9	732	3.6	2,427	4.9	3,367	6.9	4,764	12.8	6,490	27.3	5,928	46.3	6,334	63.6
South Atlantic	969,432	32.5	97,196	18.9	206,434	23.4	166,058	27.9	152,982	36.3	142,627	51.0	108,023	66.4	91,829	77.1
East South Central	681,507	34.8	66,209	20.7	141,986	24.9	116,989	29.1	106,120	38.1	103,766	54.1	75,778	70.0	66,616	80.8
West South Central	483,022	33.1	53,803	22.4	104,677	24.4	84,817	27.4	76,034	36.1	69,000	50.6	48,871	66.8	43,003	78.1
Mountain	1,497	8.0	20	1.6	146	3.9	237	4.3	303	7.2	291	12.4	260	25.8	227	41.4
Pacific	1,614	6.3	10	0.6	130	2.5	226	3.2	263	4.7	343	10.1	289	20.4	334	36.7
NEW ENGLAND:																
Maine	93	8.0	1	0.9	12	4.3	10	4.2	13	7.1	13	9.0	17	14.5	26	(2)
New Hampshire	51	10.6	.....	.....	3	(2)	7	6.3	5	(2)	12	(2)	10	(2)	12	(2)
Vermont	69	4.8	3	(2)	7	1.7	10	1.8	11	5.8	14	(2)	9	(2)	14	(2)
Massachusetts	2,584	8.1	9	0.3	381	5.7	710	8.3	512	7.7	377	9.9	291	15.5	292	24.4
Rhode Island	752	9.5	4	0.6	87	5.2	194	9.9	131	8.5	126	12.0	106	18.1	97	25.6
Connecticut	792	6.3	1	0.1	57	2.1	98	3.2	163	6.4	166	11.0	152	17.3	149	24.0
MIDDLE ATLANTIC:																
New York	5,768	5.0	32	0.4	593	2.2	1,039	2.8	1,122	4.8	1,111	9.7	873	16.7	954	27.5
New Jersey	7,405	9.9	90	1.3	798	4.5	1,195	6.1	1,392	9.3	1,509	17.9	1,177	29.4	1,187	42.3
Pennsylvania	14,638	9.1	175	1.2	1,194	3.3	2,503	5.5	3,242	9.8	3,167	18.1	2,240	28.6	1,988	39.4
EAST NORTH CENTRAL:																
Ohio	10,460	11.1	83	0.9	685	3.2	1,250	5.6	1,823	10.3	2,122	18.5	2,010	31.3	2,400	47.6
Indiana	6,959	13.7	38	0.8	313	2.6	732	6.0	1,218	13.0	1,614	26.3	1,499	43.8	1,491	59.7
Illinois	9,713	10.5	141	1.8	746	3.6	1,223	4.8	1,630	8.5	2,013	18.9	1,866	36.1	1,982	53.3
Michigan	826	5.7	7	0.5	38	1.2	64	1.9	111	4.1	154	8.0	168	14.4	279	29.7
Wisconsin	113	4.5	1	0.5	6	1.2	13	1.9	19	3.8	15	4.8	17	11.5	41	29.7
WEST NORTH CENTRAL:																
Minnesota	215	3.4	1	0.3	15	1.3	40	1.9	39	2.5	41	5.6	24	9.3	50	27.6
Iowa	1,272	10.3	13	1.1	73	2.6	145	5.2	175	7.2	291	18.2	256	31.8	297	50.3
Missouri	23,062	17.4	690	5.2	2,092	6.5	2,754	8.5	3,835	15.9	4,936	32.3	4,294	52.3	4,170	69.3
North Dakota	26	4.8	.....	.....	3	2.5	5	2.8	6	5.5	2	(2)	8	(2)	2	(2)
South Dakota	38	5.5	.....	.....	1	0.6	6	3.1	8	5.4	12	(2)	4	(2)	7	(2)
Nebraska	482	7.2	2	0.5	23	1.6	75	3.6	97	6.7	107	13.4	88	27.0	87	47.5
Kansas	5,341	12.0	26	0.5	220	2.0	342	3.6	604	8.3	1,101	21.0	1,254	40.1	1,721	58.3
SOUTH ATLANTIC:																
Delaware	6,345	25.6	224	6.3	799	12.5	935	19.4	1,248	30.0	1,287	44.3	947	57.9	846	68.2
Maryland	42,289	23.4	2,345	9.5	6,146	13.1	6,101	16.2	7,340	24.4	8,003	38.4	6,273	55.7	5,867	68.4
District of Columbia	10,814	13.5	67	0.9	872	4.4	1,631	7.9	1,998	13.1	2,405	26.5	1,943	43.3	1,765	59.7
Virginia	148,950	30.0	13,370	16.0	26,229	18.5	21,100	22.8	23,496	32.5	25,490	49.3	20,272	67.9	18,466	78.5
West Virginia	10,347	20.3	348	6.4	2,204	14.3	2,460	17.5	1,983	23.4	1,457	34.8	1,020	54.1	819	65.2
North Carolina	156,303	31.9	14,861	16.6	31,049	20.7	25,196	27.8	22,693	36.9	24,605	53.2	19,910	68.5	16,969	79.2
South Carolina	226,242	38.7	26,455	23.1	58,424	31.7	41,701	38.1	34,281	45.2	26,381	57.1	21,035	69.5	17,298	79.3
Georgia	308,639	36.5	33,602	22.1	68,135	26.9	55,476	32.7	49,588	43.0	44,422	57.6	31,088	70.3	25,309	79.2
Florida	59,503	25.5	5,924	17.8	12,576	19.0	11,458	20.4	10,355	27.0	8,577	40.2	5,535	56.0	4,490	70.3
EAST SOUTH CENTRAL:																
Kentucky	57,900	27.6	2,356	8.7	7,192	12.8	7,977	18.4	10,500	30.9	12,242	50.0	8,861	65.9	8,234	78.4
Tennessee	98,541	27.3	8,203	15.4	16,894	16.0	14,398	19.4	14,303	28.1	17,806	46.9	13,826	64.7	12,553	77.7
Alabama	265,628	40.1	30,839	27.5	59,533	30.9	47,011	35.0	40,087	44.3	39,418	57.6	25,464	73.1	21,955	82.0
Mississippi	259,438	35.6	24,811	19.4	58,367	27.2	47,603	31.6	41,230	40.1	34,300	56.3	27,627	71.6	23,874	82.2
WEST SOUTH CENTRAL:																
Arkansas	86,398	26.4	8,844	16.8	16,041	16.6	14,081	20.3	13,355	29.0	15,563	45.2	10,034	62.0	8,130	75.1
Louisiana	254,148	48.4	35,200	41.0	62,624	41.5	48,815	43.9	40,524	51.0	27,972	60.5	19,981	72.4	17,823	81.4
Oklahoma	17,858	17.7	1,011	6.2	2,977	10.2	2,650	11.9	2,693	18.3	3,402	35.1	2,679	53.1	2,279	69.0
Texas	124,618	24.6	8,748	10.2	23,035	15.1	19,271	18.0	19,462	27.8	22,063	47.9	16,177	66.5	14,771	77.5
MOUNTAIN:																
Montana	114	7.0	.....	.....	8	2.8	24	5.3	23	5.9	14	6.5	32	25.6	13	(2)
Idaho	37	6.4	.....	.....	5	4.5	4	2.3	6	4.5	5	(2)	8	(2)	9	(2)
Wyoming	102	5.0	.....	.....	27	5.1	28	3.1	21	6.3	10	7.3	5	(2)	10	(2)
Colorado	856	8.6	9	1.1	71	3.6	109	4.1	175	7.7	191	13.8	157	28.4	139	45.4
New Mexico	191	14.2	8	7.5	20	7.3	43	10.7	32	11.8	33	22.6	27	(2)	27	(2)
Arizona	122	7.2	2	1.5	11	3.4	22	4.8	29	6.9	22	10.4	18	(2)	17	(2)
Utah	49	4.8	1	(2)	4	2.1	6	1.8	10	4.1	11	10.1	8	(2)	5	(2)
Nevada	26	5.5	.....	.....	.....	.....	1	0.7	7	5.2	5	(2)	5	(2)	7	(2)
PACIFIC:																
Washington	239	4.3	1	0.4	14	1.4	49	2.7	55	4.1	52	7.7	42	19.9	23	20.7
Oregon	46	3.4	.....	.....	2	0.9	4	1.0	7	1.9	9	5.0	11	(2)	12	(2)
California	1,329	7.1	9	0.6	114	2.9	173	3.6	201	5.2	282	11.1	236	20.7	299	39.3

[1] Includes persons of unknown age.

[2] Per cent not shown where base is less than 100.

TABLE 24.—ILLITERATES IN THE NEGRO POPULATION 10 YEARS OF AGE AND OVER IN URBAN AND IN RURAL COMMUNITIES, BY DIVISIONS AND STATES: 1910.

DIVISION AND STATE.	NEGRO POPULATION 10 YEARS OF AGE AND OVER: 1910.					
	Urban.			Rural.		
	Total number.	Illiterate.		Total number.	Illiterate.	
		Number.	Per cent.		Number.	Per cent.
UNITED STATES	2,231,353	393,273	17.6	5,086,569	1,834,458	36.1
GEOGRAPHIC DIVISIONS:						
New England	51,025	3,614	7.1	4,296	727	16.9
Middle Atlantic	288,414	20,089	7.0	63,132	7,722	12.2
East North Central	198,669	19,229	9.7	55,876	8,842	15.8
West North Central	141,823	17,454	12.3	61,818	12,982	21.0
South Atlantic	741,429	158,906	21.4	2,245,507	810,526	36.1
East South Central	421,529	100,257	23.8	1,539,369	581,250	37.8
West South Central	353,611	71,652	20.3	1,107,094	411,370	37.2
Mountain	13,505	939	7.0	5,250	558	10.6
Pacific	21,348	1,133	5.3	4,227	481	11.4
NEW ENGLAND:						
Maine	792	53	6.7	374	40	10.7
New Hampshire	312	42	13.5	168	9	5.4
Vermont	1,229	39	3.2	217	30	13.8
Massachusetts	29,528	2,086	7.1	2,190	498	22.7
Rhode Island	7,525	706	9.4	388	46	11.9
Connecticut	11,639	688	5.9	959	104	10.8
MIDDLE ATLANTIC:						
New York	101,964	4,264	4.2	13,879	1,504	10.8
New Jersey	55,027	4,823	8.8	19,550	2,582	13.2
Pennsylvania	131,423	11,002	8.4	29,703	3,636	12.2
EAST NORTH CENTRAL:						
Ohio	70,836	7,053	10.0	23,074	3,407	14.8
Indiana	41,226	5,417	13.1	9,424	1,542	16.4
Illinois	74,154	6,224	8.4	18,774	3,489	18.6
Michigan	10,562	460	4.4	3,995	366	9.2
Wisconsin	1,891	75	4.0	609	38	6.2
WEST NORTH CENTRAL:						
Minnesota	5,911	158	2.7	455	57	12.5
Iowa	8,258	876	10.6	4,122	396	9.6
Missouri	91,057	12,645	13.9	41,328	10,417	25.2
North Dakota	288	12	4.2	258	14	5.4
South Dakota	352	15	4.3	345	23	6.7
Nebraska	5,823	387	6.6	902	95	10.5
Kansas	30,134	3,361	11.2	14,408	1,980	13.7
SOUTH ATLANTIC:						
Delaware	9,505	1,787	18.8	15,272	4,558	29.8
Maryland	83,429	12,441	14.9	97,025	29,848	30.8
District of Columbia	79,964	10,814	13.5	.....	.....	.....
Virginia	129,673	28,635	22.1	366,745	120,315	32.8
West Virginia	12,834	1,778	13.9	38,091	8,569	22.5
North Carolina	90,329	23,032	25.5	400,066	133,271	33.3
South Carolina	80,498	23,797	29.6	503,566	202,445	40.2
Georgia	182,564	45,441	24.9	663,631	263,198	39.7
Florida	72,633	11,181	15.4	161,111	48,322	30.0
EAST SOUTH CENTRAL:						
Kentucky	91,363	21,288	23.3	118,665	36,612	30.9
Tennessee	126,318	26,167	20.7	234,345	72,374	30.9
Alabama	127,174	33,065	26.0	535,182	232,563	43.5
Mississippi	76,674	19,737	25.7	651,177	239,701	36.8
WEST SOUTH CENTRAL:						
Arkansas	48,398	8,466	17.5	278,611	77,932	28.0
Louisiana	130,067	33,509	25.8	395,383	220,639	55.8
Oklahoma	29,778	3,688	12.4	71,379	14,170	19.9
Texas	145,368	25,989	17.9	361,721	98,629	27.3
MOUNTAIN:						
Montana	1,298	85	6.5	335	29	8.7
Idaho	390	21	5.4	188	16	8.5
Wyoming	887	85	9.6	1,137	17	1.5
Colorado	8,187	578	7.1	1,803	278	15.4
New Mexico	655	64	9.8	689	127	18.4
Arizona	1,119	64	5.7	572	58	10.1
Utah	876	38	4.3	150	11	7.3
Nevada	93	4	(1)	376	22	5.9
PACIFIC:						
Washington	4,304	162	3.8	1,213	77	6.3
Oregon	1,156	35	3.0	203	11	5.4
California	15,888	936	5.9	2,811	393	14.0

[1] Per cent not shown where base is less than 100.

TABLE 25.—ILLITERATES IN THE NEGRO POPULATION 10 YEARS OF AGE AND OVER, CLASSIFIED BY AGE PERIODS, IN CITIES OF 100,000 INHABITANTS OR MORE: 1910.

[Per cent not shown where base is less than 100.]

CITY.	ILLITERATES IN THE NEGRO POPULATION 10 YEARS OF AGE AND OVER: 1910.															
	Total 10 years and over.[1]		10 to 14 years.		15 to 24 years.		25 to 34 years.		35 to 44 years.		45 to 54 years.		55 to 64 years.		65 years and over.	
	Number.	Per cent.	Number.	Per cent.	Number.	Per cent.	Number.	Per cent.	Number.	Per cent.	Number.	Per cent.	Number.	Per cent.	Number.	Per cent.
Albany, N. Y.	39	4.2	.....	.....	6	2.8	3	1.2	9	5.1	8	6.5	5	.....	6	.....
Atlanta, Ga.	9,005	20.9	287	6.2	1,228	9.9	1,592	14.1	1,704	24.6	1,848	43.4	1,328	63.0	984	76.8
Baltimore, Md.	9,438	13.2	123	2.0	1,026	5.8	1,595	8.7	2,058	14.8	2,105	23.6	1,349	34.5	1,139	46.5
Birmingham, Ala.	9,528	22.1	295	6.7	1,518	12.8	2,087	16.9	2,055	26.7	1,885	45.1	977	64.1	632	72.8
Boston, Mass.	420	3.5	1	0.1	16	0.7	61	1.7	70	2.4	105	7.2	87	13.6	79	24.4
Bridgeport, Conn.	58	5.2	.....	.....	3	1.2	9	2.8	16	6.2	12	10.5	10	.....	8	.....
Buffalo, N. Y.	65	4.1	.....	.....	2	0.6	22	4.4	8	2.3	14	7.2	10	.....	9	.....
Cambridge, Mass.	213	5.6	1	0.2	5	0.6	27	2.9	47	5.9	29	6.4	54	20.8	50	35.5
Chicago, Ill.	1,595	4.0	4	0.2	69	0.9	166	1.3	288	3.0	394	8.5	347	19.8	308	34.3
Cincinnati, Ohio	2,503	14.3	7	0.6	194	4.9	440	9.0	636	16.8	575	27.6	354	39.1	271	56.6
Cleveland, Ohio	306	4.1	3	0.6	15	0.9	34	1.5	59	3.4	74	8.4	49	16.1	71	34.8
Columbus, Ohio	962	8.7	4	0.5	91	3.4	148	4.6	194	8.7	185	14.2	179	32.1	149	44.6
Dayton, Ohio	392	9.5	1	0.3	14	1.5	61	5.3	70	8.0	89	17.3	72	30.9	82	52.6
Denver, Colo.	291	6.0	1	0.3	8	0.9	25	1.9	49	4.3	65	9.9	72	27.6	69	48.6
Detroit, Mich.	176	3.5	1	0.3	11	1.0	16	1.1	26	2.4	48	7.7	33	12.0	40	23.0
Fall River, Mass.	25	8.1	.....	.....	1	.....	3	.....	7	.....	3	.....	9	.....	2	.....
Grand Rapids, Mich.	28	4.8	2	.....	.....	.....	3	1.9	6	5.8	4	.....	3	.....	10	.....
Indianapolis, Ind.	2,316	12.4	3	0.2	74	1.7	224	4.5	441	11.8	597	26.1	541	44.9	426	64.9
Jersey City, N. J.	240	4.9	4	1.0	19	1.8	53	3.6	50	4.3	58	10.1	31	15.1	23	.....
Kansas City, Mo.	2,038	9.6	6	0.5	88	1.9	246	3.7	403	8.9	558	24.4	405	43.9	300	61.2
Los Angeles, Cal.	389	6.0	3	0.6	15	1.0	25	1.4	73	5.3	110	12.3	81	23.0	80	43.5
Louisville, Ky.	6,662	18.7	31	1.1	523	6.2	997	10.6	1,427	20.6	1,638	37.8	1,103	53.8	900	70.0
Lowell, Mass.	3	2.7	.....	.....	.....	.....	.....	.....	.....	.....	.....	.....	2	.....	1	.....
Memphis, Tenn.	7,932	17.6	207	6.0	1,140	9.3	1,622	12.1	1,444	18.1	1,535	35.5	1,004	51.6	948	65.7
Milwaukee, Wis.	26	2.9	1	.....	.....	.....	4	1.4	5	2.4	6	5.7	3	.....	7	.....
Minneapolis, Minn.	69	2.9	.....	.....	1	0.2	9	1.2	19	3.3	19	6.9	5	.....	13	.....
Nashville, Tenn.	6,810	22.0	153	4.7	707	8.3	973	13.8	1,242	23.9	1,556	41.8	1,125	61.5	1,048	77.9
New Haven, Conn.	137	4.5	.....	.....	6	1.0	16	2.0	33	4.8	30	8.7	28	14.1	24	17.6
New Orleans, La.	13,541	18.3	503	6.5	2,010	10.6	2,644	14.3	2,769	20.0	2,179	28.4	1,621	43.1	1,754	57.8
New York, N. Y.	2,893	3.6	15	0.3	230	1.2	553	2.0	623	3.7	599	8.0	426	14.5	430	25.4
Manhattan Borough	*1,711*	*3.2*	*8*	*0.3*	*140*	*1.1*	*332*	*1.7*	*395*	*3.5*	*384*	*8.1*	*237*	*14.6*	*205*	*25.3*
Bronx Borough	*181*	*5.3*	*2*	*0.7*	*5*	*0.7*	*25*	*2.6*	*32*	*4.5*	*29*	*8.3*	*29*	*16.9*	*59*	*31.7*
Brooklyn Borough	*806*	*4.2*	*5*	*0.3*	*66*	*1.5*	*167*	*2.8*	*165*	*4.1*	*153*	*7.6*	*124*	*13.2*	*122*	*22.8*
Queens Borough	*135*	*5.1*	.....	.....	*17*	*2.6*	*23*	*3.3*	*23*	*4.5*	*21*	*7.2*	*23*	*16.9*	*26*	*22.6*
Richmond Borough	*60*	*6.4*	.....	.....	*2*	*0.8*	*6*	*2.5*	*8*	*5.0*	*12*	.....	*13*	.....	*13*	.....
Newark, N. J.	589	7.5	2	0.3	48	2.7	118	5.2	119	7.0	127	14.0	88	23.2	80	37.0
Oakland, Cal.	87	3.3	.....	.....	3	0.6	6	0.8	12	2.0	23	6.2	18	11.5	25	24.8
Omaha, Nebr.	249	6.3	2	1.0	12	1.5	43	3.3	54	6.0	63	13.2	36	22.2	39	.....
Paterson, N. J.	146	11.3	1	0.8	19	6.4	20	5.9	40	13.6	18	14.5	24	.....	24	.....
Philadelphia, Pa.	5,595	7.8	34	0.7	416	2.7	1,023	4.6	1,344	8.5	1,266	16.2	783	25.9	685	39.1
Pittsburgh, Pa.	1,409	6.6	2	0.1	71	1.6	238	3.6	363	7.4	340	15.3	229	27.0	158	38.6
Portland, Oreg.	18	1.9	.....	.....	.....	.....	1	0.3	3	1.0	3	2.5	5	.....	6	.....
Providence, R. I.	434	9.7	2	0.5	48	5.3	112	9.5	82	9.1	68	11.7	64	18.9	55	30.7
Richmond, Va.	7,615	19.6	233	6.0	1,174	10.5	1,275	13.1	1,523	22.7	1,594	37.6	1,085	56.7	684	65.9
Rochester, N. Y.	11	1.4	.....	.....	.....	.....	2	0.8	2	1.5	4	3.7	3	.....	.....	.....
St. Louis, Mo.	4,799	12.4	18	0.7	315	3.7	625	5.5	968	11.7	1,157	26.3	902	45.5	771	61.6
St. Paul, Minn.	66	2.3	.....	.....	1	0.2	10	1.0	14	2.0	9	2.8	14	12.4	18	.....
San Francisco, Cal.	76	5.1	.....	.....	12	4.0	22	4.5	17	5.5	9	5.2	7	.....	9	.....
Scranton, Pa.	16	3.3	.....	.....	1	0.9	3	2.2	4	3.7	7	.....	.....	.....	1	.....
Seattle, Wash.	57	2.7	1	.....	1	0.3	12	1.5	15	3.0	14	6.7	9	.....	5	.....
Spokane, Wash.	16	2.4	.....	.....	1	0.8	1	0.5	3	1.5	4	.....	6	.....	1	.....
Syracuse, N. Y.	50	5.1	1	.....	4	2.2	6	2.3	7	3.3	13	8.8	11	.....	7	.....
Toledo, Ohio	71	4.3	.....	.....	4	1.2	2	0.4	14	4.0	17	7.8	17	17.0	16	.....
Washington, D. C.	10,814	13.5	67	0.9	872	4.4	1,631	7.9	1,998	13.1	2,405	26.5	1,943	43.3	1,765	59.7
Worcester, Mass.	36	3.5	.....	.....	1	0.5	4	1.7	3	1.4	5	3.4	9	.....	14	.....

[1] Includes persons of unknown age.

TABLE 26.—POPULATION AND NUMBER OF HOMES OF NEGRO FAMILIES, CLASSIFIED ACCORDING

	DIVISION AND STATE.	NEGRO POPULATION.			ALL HOMES: 1910.						
						Owned.					
		Total.	Rural.	Urban.	Total.	Total.	Free.	Encumbered.	No encumbrance report.	Rented.	No report of ownership.
	SOUTHERN STATES:										
1	1910	8,749,427	6,894,972	1,854,455	1,917,391	430,449	314,340	98,987	17,122	1,415,651	71,291
2	1900	7,922,969	6,558,173	1,364,796	1,637,024	327,537	229,158	71,667	26,712	1,194,549	114,938
	SOUTH ATLANTIC:										
3	1910	4,112,488	3,202,968	909,520	882,647	208,247	157,711	42,147	8,389	641,368	33,032
4	1900	3,729,017	3,032,645	696,372	761,105	159,595	114,556	31,706	13,333	545,240	56,270
	EAST SOUTH CENTRAL:										
5	1910	2,652,513	2,143,416	509,097	603,322	119,291	81,584	33,495	4,212	463,236	20,795
6	1900	2,499,886	2,113,618	386,268	527,908	91,320	60,987	23,174	7,159	401,441	35,147
	WEST SOUTH CENTRAL:										
7	1910	1,984,426	1,548,588	435,838	431,422	102,911	75,045	23,345	4,521	311,047	17,464
8	1900	1,694,066	1,411,910	282,156	348,011	76,622	53,615	16,787	6,220	247,868	23,521
	SOUTH ATLANTIC.										
	DELAWARE:										
9	1910	31,181	20,024	11,157	6,476	1,501	884	543	74	4,669	306
10	1900	30,697	19,160	11,537	6,014	1,297	671	489	137	4,271	446
	MARYLAND:										
11	1910	232,250	133,020	99,230	47,177	12,068	8,081	3,492	495	32,774	2,335
12	1900	235,064	141,215	93,849	45,310	10,401	6,784	2,763	854	30,826	4,083
	DISTRICT OF COLUMBIA:										
13	1910	94,446	.....	94,446	19,246	2,072	1,294	747	31	16,437	737
14	1900	86,702	.....	86,702	17,269	1,964	1,269	640	55	14,721	584
	VIRGINIA:										
15	1910	671,096	512,878	158,218	137,771	56,933	45,267	10,259	1,407	77,048	3,790
16	1900	660,722	535,923	124,799	128,530	46,268	34,234	9,054	2,980	75,895	6,367
	WEST VIRGINIA:										
17	1910	64,173	48,793	15,380	14,197	2,743	2,016	634	93	10,942	512
18	1900	43,499	34,738	8,761	8,248	1,983	1,383	433	167	5,888	377
	NORTH CAROLINA:										
19	1910	697,843	581,868	115,975	139,713	40,118	29,265	8,965	1,888	95,148	4,447
20	1900	624,469	548,300	76,169	122,208	29,019	20,247	6,129	2,643	85,681	7,508
	SOUTH CAROLINA:										
21	1910	835,843	734,141	101,702	179,490	33,161	25,241	6,441	1,479	139,240	7,089
22	1900	782,321	697,963	84,358	160,521	26,870	19,696	4,926	2,248	121,178	12,473
	GEORGIA:										
23	1910	1,176,987	952,161	224,826	263,183	38,735	29,122	7,817	1,796	215,459	8,989
24	1900	1,034,813	873,752	161,061	221,254	26,636	19,123	4,988	2,525	174,251	20,367
	FLORIDA:										
25	1910	308,669	220,083	88,586	75,394	20,916	16,541	3,249	1,126	49,651	4,827
26	1900	230,730	181,594	49,136	51,751	15,157	11,149	2,284	1,724	32,529	4,065
	EAST SOUTH CENTRAL.										
	KENTUCKY:										
27	1910	261,656	155,025	106,631	62,216	19,774	15,351	3,557	866	40,364	2,078
28	1900	284,706	184,561	100,145	60,311	17,906	13,248	3,374	1,284	39,154	3,251
	TENNESSEE:										
29	1910	473,088	322,582	150,506	106,558	27,012	20,185	5,811	1,016	76,833	2,713
30	1900	480,243	349,099	131,144	96,427	21,023	15,141	3,679	2,203	69,911	5,493
	ALABAMA:										
31	1910	908,282	751,679	156,603	206,884	33,941	22,729	10,105	1,107	164,024	8,919
32	1900	827,307	729,153	98,154	178,365	23,536	15,480	6,200	1,856	142,819	12,010
	MISSISSIPPI:										
33	1910	1,009,487	914,130	95,357	227,664	38,564	23,319	14,022	1,223	182,015	7,085
34	1900	907,630	850,805	56,825	192,805	28,855	17,118	9,921	1,816	149,557	14,393
	WEST SOUTH CENTRAL.										
	ARKANSAS:										
35	1910	442,891	383,744	59,147	97,787	24,018	15,908	6,879	1,231	69,202	4,567
36	1900	366,856	329,685	37,171	76,803	16,838	10,958	4,436	1,444	54,324	5,641
	LOUISIANA:										
37	1910	713,874	553,029	160,845	159,350	27,237	20,795	5,195	1,247	125,926	6,187
38	1900	650,804	533,850	116,954	140,264	20,453	15,042	3,941	1,470	108,702	11,109
	OKLAHOMA: [2]										
39	1910	137,612	100,630	36,982	28,395	10,018	6,645	2,659	714	17,144	1,233
40	1900	55,684	46,982	8,702	11,526	6,039	4,409	490	1,140	4,939	548
	TEXAS:										
41	1910	690,049	511,185	178,864	145,890	41,638	31,697	8,612	1,329	98,775	5,477
42	1900	620,722	501,393	119,329	119,418	33,292	23,206	7,920	2,166	79,903	6,223

[1] Figures for 1900 represent private families only.

TO PROPRIETORSHIP AND ENCUMBRANCE, (SOUTHERN STATES ONLY), BY DIVISIONS: 1910 AND 1900.[1]

FARM HOMES.							OTHER HOMES.							
Total.	Owned.				Rented.	No report of ownership.	Total.	Owned.				Rented.	No report of ownership.	
	Total.	Free.	Encumbered.	No encumbrance report.				Total.	Free.	Encumbered.	No encumbrance report.			
864,688	212,507	152,047	56,490	3,970	649,093	3,088	1,052,703	217,942	162,293	42,497	13,152	766,558	68,203	1
743,521	182,058	123,807	46,359	11,892	554,295	7,168	893,503	145,479	105,351	25,308	14,820	640,254	107,770	2
351,868	102,036	79,089	21,489	1,458	248,451	1,381	530,779	106,211	78,622	20,658	6,931	392,917	31,651	3
293,512	86,009	62,725	17,831	5,453	204,848	2,655	467,593	73,586	51,831	13,875	7,880	340,392	53,615	4
315,353	59,027	36,424	21,360	1,243	255,349	977	287,969	60,264	45,160	12,135	2,969	207,887	19,818	5
273,753	50,628	31,067	16,382	3,179	220,404	2,721	254,155	40,692	29,920	6,792	3,980	181,037	32,426	6
197,467	51,444	36,534	13,641	1,269	145,293	730	233,955	51,467	38,511	9,704	3,252	165,754	16,734	7
176,256	45,421	30,015	12,146	3,260	129,043	1,792	171,755	31,201	23,600	4,641	2,960	118,825	21,729	8
966	436	261	169	6	526	4	5,510	1,065	623	374	68	4,143	302	9
827	336	181	124	31	481	10	5,187	961	490	365	106	3,790	436	10
6,653	4,091	2,710	1,357	24	2,536	26	40,524	7,977	5,371	2,135	471	30,238	2,309	11
6,350	3,480	2,228	981	271	2,725	145	38,960	6,921	4,556	1,782	583	28,101	3,938	12
15	10	7	2	1	5	.....	19,231	2,062	1,287	745	30	16,432	737	13
18	9	6	3	.....	9	.....	17,251	1,955	1,263	637	55	14,712	584	14
48,410	32,528	26,972	5,420	136	15,793	89	89,361	24,405	18,295	4,839	1,271	61,255	3,701	15
46,541	27,450	21,113	5,121	1,216	18,812	279	81,989	18,818	13,121	3,933	1,764	57,083	6,088	16
674	523	456	66	1	150	1	13,523	2,220	1,560	568	92	10,792	511	17
824	573	478	77	18	242	9	7,424	1,410	905	356	149	5,646	368	18
63,814	20,491	14,997	5,239	255	43,112	211	75,899	19,627	14,268	3,726	1,633	52,036	4,236	19
55,356	16,952	11,909	4,108	935	38,099	305	66,852	12,067	8,338	2,021	1,708	47,582	7,203	20
95,737	20,431	15,834	4,149	448	74,875	431	83,753	12,730	9,407	2,292	1,031	64,365	6,658	21
86,014	18,874	13,743	3,671	1,460	66,499	641	74,507	7,996	5,953	1,255	788	54,679	11,832	22
120,822	16,191	11,854	3,883	454	104,053	578	142,361	22,544	17,268	3,934	1,342	111,406	8,411	23
83,695	11,736	8,195	2,709	832	70,855	1,104	137,559	14,900	10,928	2,279	1,693	103,396	19,263	24
14,777	7,335	5,998	1,204	133	7,401	41	60,617	13,581	10,543	2,045	993	42,250	4,786	25
13,887	6,599	4,872	1,037	690	7,126	162	37,864	8,558	6,277	1,247	1,034	25,403	3,903	26
11,356	6,077	4,632	1,374	71	5,243	36	50,860	13,697	10,719	2,183	795	35,121	2,042	27
11,985	5,915	4,451	1,179	285	5,927	143	48,326	11,991	8,797	2,195	999	33,227	3,108	28
37,246	10,942	8,198	2,577	167	26,228	76	69,312	16,070	11,987	3,234	849	50,605	2,637	29
35,325	9,819	7,358	1,827	634	25,046	460	61,102	11,204	7,783	1,852	1,569	44,865	5,033	30
107,696	17,227	10,434	6,379	414	90,218	251	99,188	16,714	12,295	3,726	693	73,806	8,668	31
92,830	13,955	8,172	4,764	1,019	77,970	905	85,535	9,581	7,308	1,436	837	64,849	11,105	32
159,055	24,781	13,160	11,030	591	133,660	614	68,609	13,783	10,159	2,992	632	48,355	6,471	33
133,613	20,939	11,086	8,612	1,241	111,461	1,213	59,192	7,916	6,032	1,309	575	38,096	13,180	34
61,177	14,216	9,208	4,621	387	46,543	418	36,610	9,802	6,700	2,258	844	22,659	4,149	35
47,547	11,713	7,481	3,477	755	34,944	890	29,256	5,125	3,477	959	689	19,380	4,751	36
55,094	11,077	8,145	2,669	263	43,906	111	104,256	16,160	12,650	2,526	984	82,020	6,076	37
57,639	9,577	6,495	2,510	572	47,649	413	82,625	10,876	8,547	1,431	898	61,053	10,696	38
13,518	4,956	3,022	1,620	314	8,478	84	14,877	5,062	3,623	1,039	400	8,666	1,149	39
6,735	4,005	2,870	314	821	2,604	126	4,791	2,034	1,539	176	319	2,335	422	40
67,678	21,195	16,159	4,731	305	46,366	117	78,212	20,443	15,538	3,881	1,024	52,409	5,360	41
64,335	20,126	13,169	5,845	1,112	43,846	363	55,083	13,166	10,037	2,075	1,054	36,057	5,860	42

[2] Includes population of Indian Territory for 1900.

TABLE 27.—HOMES OF NEGRO FAMILIES, CLASSIFIED ACCORDING TO PROPRIETORSHIP AND ENCUMBRANCE, IN URBAN COMMUNITIES HAVING 5,000 OR MORE NEGRO INHABITANTS (SOUTHERN STATES ONLY): 1910.

STATE AND CITY.	Negro population: 1910.	ALL HOMES OF NEGRO FAMILIES: 1910.					
		Total.	Owned.			Rented.	No report of ownership.
			Free.	Encumbered.	No encumbrance report.		
ALABAMA.							
Bessemer	6,210	1,738	106	111	5	1,473	43
Birmingham	52,305	14,229	1,522	795	23	11,519	370
Mobile	22,763	6,274	792	124	30	5,073	255
Montgomery	19,322	5,672	668	276	16	4,583	129
Selma	7,863	2,226	334	107	9	1,696	80
ARKANSAS.							
Helena	5,596	1,526	105	15	67	1,250	89
Little Rock	14,539	3,277	439	441	17	2,295	85
Pine Bluff	6,124	1,551	310	54	41	1,093	53
Texarkana[1]	2,101	547	123	41	1	373	9
DELAWARE.							
Wilmington	9,081	2,136	100	117	14	1,780	125
DISTRICT OF COLUMBIA.							
Washington	94,446	19,246	1,294	747	31	16,437	737
FLORIDA.							
Jacksonville	29,293	7,276	977	281	56	5,552	410
Key West	5,515	1,376	122	25	84	1,087	58
Pensacola	10,214	2,778	383	234	19	2,033	109
Tampa	8,951	2,378	212	113	2	2,012	39
GEORGIA.							
Athens	6,316	1,676	322	109	5	1,200	40
Atlanta	51,902	13,620	1,267	481	18	11,502	352
Augusta	18,344	5,679	542	11	49	4,835	242
Brunswick	5,567	1,457	208	47	7	1,138	57
Columbus	7,644	2,156	211	12	2	1,856	75
Macon	18,150	5,419	678	102	81	4,326	232
Savannah	33,246	9,530	430	152	43	8,459	446
Waycross	6,729	1,388	316	64	11	955	42
KENTUCKY.							
Lexington	11,011	3,157	553	89	2	2,484	29
Louisville	40,522	10,959	499	194	18	9,942	306
Paducah	6,047	1,722	259	40	10	1,361	52
LOUISIANA.							
Alexandria	5,854	1,288	185	44	5	999	55
Baton Rouge	7,899	1,985	288	54	14	1,566	63
Monroe	5,320	1,533	137	87	10	1,269	30
New Orleans	89,262	21,880	1,854	490	87	18,313	1,136
Shreveport	13,896	3,742	597	113	15	2,809	208
MARYLAND.							
Baltimore	84,749	18,106	675	203	55	15,842	1,331
MISSISSIPPI.							
Greenville	6,010	2,002	413	131	10	1,396	52
Jackson	10,554	2,705	404	152	18	2,039	92
Meridian	9,321	2,571	345	175	43	1,916	92
Natchez	6,700	2,041	236	58	2	1,708	37
Vicksburg	12,053	3,823	625	116	27	2,986	69
NORTH CAROLINA.							
Asheville	5,359	1,247	244	79	10	878	36
Charlotte	11,752	3,167	349	187	27	2,483	121
Durham	6,869	1,570	171	92	6	1,259	42
Greensboro	5,710	1,383	229	98	4	1,019	33
Newbern	5,649	1,395	437	46	1	886	25
Raleigh	7,372	1,777	331	75	17	1,344	10
Wilmington	12,107	3,048	508	114	195	2,127	104
Winston	7,828	1,916	157	95	9	1,602	53
OKLAHOMA.							
Muscogee	7,831	1,707	419	115	8	1,072	93
Oklahoma City	6,546	1,235	169	115	12	808	131
SOUTH CAROLINA.							
Charleston	31,056	9,370	694	87	55	7,836	698
Columbia	11,546	2,957	261	90	24	2,498	84
Greenville	6,319	1,712	198	87	.....	1,387	40
Spartanburg	6,873	1,710	262	166	3	1,248	31
TENNESSEE.							
Chattanooga	17,942	4,845	268	71	5	4,395	106
Jackson	5,719	1,538	250	30	15	1,206	37
Knoxville	7,638	1,834	248	68	8	1,462	48
Memphis	52,441	14,842	1,039	521	111	12,644	527
Nashville	36,523	9,979	1,461	557	25	7,853	83
TEXAS.							
Austin	7,478	1,660	436	170	7	1,004	43
Beaumont	6,896	1,610	256	53	3	1,282	16
Dallas	18,024	4,256	435	159	7	3,481	174
Fort Worth	13,280	3,152	344	175	44	2,412	177
Galveston	8,036	2,023	131	35	3	1,752	102
Houston	23,929	5,890	809	350	24	4,504	203
San Antonio	10,716	2,402	404	184	34	1,700	80
Texarkana[1]	3,218	795	140	74	1	562	18
Waco	6,067	1,288	232	63	29	887	77
VIRGINIA.							
Danville	6,207	1,567	297	162	.....	1,088	20
Lynchburg	9,466	2,294	486	126	3	1,641	38
Newport News	7,259	1,769	125	141	1	1,459	43
Norfolk	25,039	6,391	208	50	15	5,977	141
Petersburg	11,014	2,894	740	80	14	2,020	40
Portsmouth	11,617	2,948	256	165	2	2,472	53
Richmond	46,733	10,496	1,209	385	52	8,519	331
Roanoke	7,924	1,733	311	160	2	1,233	27

[1] Total number of homes in Texarkana, Miller County, Ark., and Texarkana, Bowie County, Tex., 1,342; owned free, 263; owned mortgaged, 115; no encumbrance report, 2; rented, 935; no report of ownership, 27.

TABLE 28.—STATISTICS OF NEGRO POPULATION FOR CITIES AND TOWNS OF 2,500 INHABITANTS OR MORE: 1910.

[Cities or towns having less than 100 Negro inhabitants in 1910 are not shown.]

CITY, TOWN, VILLAGE, OR BOROUGH.	Total population: 1910.	NEGRO POPULATION: 1910.					
		Total.	Males 21 years of age and over.	Persons 10 years of age and over.		Persons 6 to 14 years of age.	
				Total.	Illiterate.	Total.	Number attending school.
ALABAMA.							
Anniston	12,794	4,570	1,229	3,569	868	874	515
Attalla	2,513	896	225	672	159	201	131
Bessemer	10,864	6,210	2,038	5,080	1,455	944	632
Birmingham	132,685	52,305	16,441	43,194	9,528	7,982	5,807
Decatur	4,228	2,499	725	2,021	663	407	264
Dothan	7,016	3,483	777	2,435	208	891	403
Eufaula	4,259	2,155	513	1,725	651	395	242
Florence	6,689	1,798	432	1,443	388	358	234
Gadsden	10,557	3,435	1,124	2,707	771	590	340
Girard	4,214	1,472	304	1,098	639	327	119
Greenville	3,377	1,918	450	1,454	115	401	240
Huntsville	7,611	3,309	819	2,752	817	556	364
Jasper	2,509	609	155	435	91	137	68
Lanett	3,820	832	201	647	240	169	115
Mobile	51,521	22,763	6,578	18,943	4,913	3,451	2,361
Montgomery	38,136	19,322	4,988	16,150	4,059	3,105	2,064
New Decatur	6,118	902	260	714	232	129	64
Opelika	4,734	2,228	534	1,750	868	418	270
Phenix City	4,555	612	120	446	111	137	30
Selma	13,649	7,863	1,925	6,536	1,867	1,281	956
Sheffield	4,865	1,766	522	1,391	475	318	154
Talladega	5,854	2,793	629	2,171	519	602	334
Troy	4,961	2,543	602	1,911	776	526	280
Tuscaloosa	8,407	4,148	1,124	3,297	1,021	773	489
Tuscumbia	3,324	1,259	323	975	359	254	123
Tuskegee	2,803	2,137	552	1,684	355	426	285
Union Springs	4,055	2,719	542	1,934	902	657	264
ARIZONA.							
Bisbee	9,019	195	70	173	8	14	13
Douglas	6,437	158	50	139	7	21	16
Globe	7,083	188	68	167	23	19	16
Phoenix	11,134	328	115	274	16	43	34
Prescott	5,093	113	41	95	5	8	8
Tucson	13,193	222	69	183	3	30	26
ARKANSAS.							
Argenta	11,138	4,210	1,407	3,429	807	579	444
Arkadelphia	2,745	744	167	542	237	158	109
Batesville	3,399	673	177	561	168	108	77
Blytheville	3,849	691	266	549	159	95	58
Camden	3,995	1,980	449	1,521	183	439	344
Conway	2,794	568	125	425	98	119	108
El Dorado	4,202	1,455	350	1,045	155	300	221
Fayetteville	4,471	278	73	219	67	50	44
Fordyce	2,794	1,239	275	888	135	299	233
Fort Smith	23,975	4,456	1,323	3,667	602	747	576
Helena	8,772	5,596	1,836	4,794	859	732	396
Hope	3,639	1,275	300	963	94	240	140
Hot Springs	14,434	3,827	1,212	3,321	415	515	432
Jonesboro	7,123	979	298	786	191	158	128
Little Rock	45,941	14,539	4,592	12,317	1,943	1,941	1,504
Malvern	2,778	939	282	726	80	191	159
Marianna	4,810	2,991	793	2,309	155	638	602
Newport	3,557	1,544	506	1,286	243	218	196
Pine Bluff	15,102	6,124	1,749	5,058	856	945	682
Prescott	2,705	1,187	291	908	265	248	190
Russellville	2,936	378	90	281	59	73	62
Stuttgart	2,740	533	161	419	88	111	91
Texarkana (part)	5,655	2,101	508	1,716	463	408	297
Texarkana (total) [1]	15,445	5,319	1,403	4,240	1,004	998	707
Van Buren	3,878	735	180	585	137	171	149
CALIFORNIA.							
Alameda	23,383	211	50	170	22	41	36
Bakersfield	12,727	262	93	227	14	26	24
Berkeley	40,434	247	56	211	8	41	36
Fresno	24,892	250	74	223	20	45	40
Hanford	4,829	128	39	101	11	28	27
Long Beach	17,809	100	32	80	10	13	12
Los Angeles	319,198	7,599	2,571	6,528	389	933	868
Marysville	5,430	188	68	161	3	18	16
Monrovia	3,576	121	25	97	14	31	30
Oakland	150,174	3,055	1,238	2,656	87	280	247
CALIFORNIA—Continued.							
Pasadena	30,291	744	227	632	38	93	82
Redding	3,572	114	43	97	7	19	19
Redlands	10,449	130	47	113	7	13	12
Riverside	15,212	421	107	319	26	84	79
Sacramento	44,696	486	207	433	24	46	35
San Bernardino	12,779	177	54	157	16	27	23
San Diego	39,578	597	232	541	52	53	49
San Francisco	416,912	1,642	831	1,480	76	108	87
San Jose	28,946	182	66	157	4	14	12
Santa Monica	7,847	191	49	153	12	34	29
Stockton	23,253	196	71	170	8	23	17
Vallejo	11,340	224	102	207	6	24	20
COLORADO.							
Boulder	9,539	166	36	125	14	37	30
Canon City	5,162	168	98	156	7	15	15
Colorado Springs	29,078	1,107	338	943	65	182	166
Denver	213,381	5,426	1,999	4,814	291	579	513
Grand Junction	7,754	106	39	89	5	12	9
La Junta	4,154	110	42	93	5	15	14
Pueblo	44,395	1,498	581	1,290	137	192	150
Trinidad	10,204	180	70	162	20	17	14
CONNECTICUT.							
Ansonia	15,152	413	112	328	13	88	81
Bridgeport	102,054	1,332	471	1,108	58	162	141
Danbury town	23,502	230	66	186	13	36	30
Danbury city	*20,234*	*197*	*58*	*162*	*7*	*29*	*24*
Greenwich town	16,463	429	107	362	23	62	50
Greenwich borough	*3,886*	*115*	*27*	*111*	*5*	*9*	*7*
Hamden	5,850	190	59	153	16	37	34
Hartford	98,915	1,745	501	1,449	70	276	251
Meriden town	32,066	133	29	110	3	27	27
Meriden city	*27,265*	*133*	*29*	*110*	*3*	*27*	*27*
Middletown town	20,749	177	57	167	17	19	18
Milford	4,366	143	29	118	10	29	26
New Haven	133,605	3,561	1,191	3,044	137	436	400
New London	19,659	379	126	317	23	60	52
New Milford	5,010	144	34	122	6	30	29
Norwalk town	24,211	497	150	400	19	84	67
Norwalk city	*6,954*	*185*	*62*	*164*	*7*	*24*	*24*
South Norwalk city	*8,968*	*184*	*60*	*162*	*5*	*30*	*22*
Norwich town	28,219	627	191	546	67	83	80
Norwich city	*20,367*	*528*	*165*	*463*	*49*	*67*	*65*
Orange	11,272	113	27	89	7	28	27
Plainville	2,882	153	49	126	11	23	23
South Norwalk city. [See Norwalk town.]							
Stamford town	28,836	343	96	290	13	33	31
Stamford city	*25,138*	*332*	*93*	*279*	*11*	*33*	*31*
Stonington	9,154	127	39	106	5	20	20
Stratford	5,712	133	32	114	13	24	24
Waterbury	73,141	775	252	613	32	117	105
Windsor	4,178	166	38	121	1	43	39
DELAWARE.							
Dover	3,720	978	256	798	68	192	155
Milford	2,603	546	159	447	147	97	84
New Castle	3,351	552	178	462	115	88	65
Wilmington	87,411	9,081	2,981	7,798	1,457	1,362	1,134
DISTRICT OF COLUMBIA.							
Washington	331,069	94,446	27,621	79,964	10,814	12,910	10,807
FLORIDA.							
Apalachicola	3,065	1,525	475	1,261	298	257	193
Bartow	2,662	1,137	295	807	74	249	195
Daytona	3,082	1,605	450	1,295	150	329	293
De Land	2,812	1,107	347	895	165	200	96
Fernandina	3,482	2,407	719	1,912	443	441	312
Gainesville	6,183	3,079	849	2,479	534	558	410
Jacksonville	57,699	29,293	9,652	24,786	3,654	4,125	2,996
Key West	19,945	5,515	1,380	4,152	568	1,188	963
Lake City	5,032	1,564	412	1,210	160	326	221
Lakeland	3,719	1,048	319	833	134	188	143

[1] Joint population of Texarkana city, Miller County, Ark., and Texarkana city, Bowie County, Tex.

TABLE 28.—STATISTICS OF NEGRO POPULATION FOR CITIES AND TOWNS OF 2,500 INHABITANTS OR MORE: 1910—Con.

[Cities or towns having less than 100 Negro inhabitants in 1910 are not shown.]

CITY, TOWN, VILLAGE, OR BOROUGH.	Total population: 1910.	NEGRO POPULATION: 1910.					
		Total.	Males 21 years of age and over.	Persons 10 years of age and over.		Persons 6 to 14 years of age.	
				Total.	Illiterate.	Total.	Number attending school.
FLORIDA—Continued.							
Live Oak	3,450	1,768	392	1,340	318	418	139
Miami	5,471	2,258	790	1,883	235	281	221
Ocala	4,370	2,179	632	1,828	91	402	274
Orlando	3,894	1,416	396	1,119	139	251	169
Palatka	3,779	2,239	706	1,858	197	435	330
Pensacola	22,982	10,214	2,905	8,198	1,361	1,817	1,179
Quincy	3,204	2,150	386	1,770	763	659	383
St. Augustine	5,494	2,116	619	1,804	154	318	188
St. Petersburg	4,127	1,100	364	882	161	181	160
Sanford	3,570	1,592	498	1,248	174	316	247
Tallahassee	5,018	3,237	1,546	2,832	413	389	286
Tampa	37,782	8,951	2,926	7,396	850	1,289	984
West Tampa	8,258	1,086	322	845	145	194	103
GEORGIA.							
Albany	8,190	4,812	1,208	3,816	1,453	899	522
Americus	8,063	4,574	1,148	3,616	840	890	680
Athens	1 ,913	6,316	1,483	4,962	1,600	1,209	870
Atlanta	154,839	51,902	13,865	42,996	9,005	8,011	5,685
Augusta	41,040	18,344	5,067	15,634	3,110	2,740	1,867
Bainbridge	4,217	2,314	646	1,935	661	472	328
Barnesville	3,068	1,158	252	911	337	244	155
Brunswick	10,182	5,567	1,651	4,510	1,002	1,008	598
Carrollton	3,297	684	145	499	135	179	107
Cartersville	4,067	1,577	359	1,188	291	351	279
Cedartown	3,551	978	242	724	228	176	94
Columbus	20,554	7,644	1,792	6,184	1,699	1,401	952
Cordele	5,883	3,209	838	2,513	639	622	473
Covington	2,697	1,040	254	839	266	204	147
Cuthbert	3,210	2,113	501	1,643	599	422	277
Dalton	5,324	952	199	710	163	227	149
Dawson	3,827	2,216	551	1,769	982	462	247
Douglas	3,550	1,515	497	1,218	321	255	156
Dublin	5,795	2,769	669	2,075	611	563	369
East Point	3,682	903	247	700	197	151	63
Elberton	6,483	2,919	678	2,142	774	665	452
Fitzgerald	5,795	2,151	643	1,703	397	356	274
Fort Valley	2,697	1,370	333	1,077	290	297	194
Gainesville	5,925	1,629	374	1,273	372	340	267
Griffin	7,478	3,425	798	2,681	623	716	533
Hawkinsville	3,420	1,846	457	1,433	238	387	256
La Grange	5,587	2,063	508	1,654	505	453	291
Macon	40,665	18,150	4,988	15,009	2,938	3,036	1,963
Marietta	5,949	2,192	515	1,715	434	423	281
Milledgeville	4,385	2,560	541	1,957	622	547	417
Monroe	3,029	951	248	728	244	203	168
Moultrie	3,349	1,329	385	1,070	244	255	131
Newnan	5,548	2,180	513	1,693	623	459	343
Quitman	3,915	1,801	478	1,385	429	346	253
Rome	12,099	3,758	965	2,975	771	657	446
Sandersville	2,641	1,391	298	1,072	16	299	203
Savannah	65,064	33,246	9,962	27,842	7,387	4,917	3,262
Statesboro	2,529	871	205	639	174	200	54
Summerville	4,361	1,586	387	1,315	312	283	228
Thomasville	6,727	3,789	898	3,038	928	686	379
Toccoa	3,120	888	201	638	5	199	58
Valdosta	7,656	3,844	1,051	2,993	529	772	476
Washington	3,065	1,865	438	1,478	623	410	255
Waycross	14,485	6,729	2,232	5,208	1,285	1,226	729
Waynesboro	2,729	1,706	405	1,404	539	305	217
IDAHO.							
Boise	17,358	135	50	119	9	10	7
Pocatello	9,110	127	92	123	1	2	1
ILLINOIS.							
Alton	17,528	1,160	389	954	128	181	162
Aurora	29,807	293	100	251	22	49	35
Belleville	21,122	216	86	184	18	27	25
Bloomington	25,768	809	272	678	60	116	103
Cairo	14,548	5,434	1,832	4,684	855	735	592
ILLINOIS—Continued.							
Canton	10,453	103	32	79	12	15	14
Carbondale	5,411	1,140	383	947	156	169	149
Carmi	2,883	250	69	184	32	52	42
Centralia	9,680	593	153	462	12	128	107
Champaign	12,421	759	243	624	55	114	104
Chester	2,747	165	52	120	31	24	18
Chicago	2,185,283	44,103	17,845	39,484	1,595	3,840	3,424
Chicago Heights	14,525	104	54	93	6	9	6
Collinsville	7,478	250	80	182	11	44	29
Danville	27,871	1,465	526	1,233	166	183	167
Decatur	31,140	776	260	663	57	108	91
Duquoin	5,454	584	158	443	40	113	95
East St. Louis	58,547	5,882	2,286	4,893	715	752	603
Edwardsville	5,014	368	102	277	21	78	70
Elgin	25,976	171	56	147	24	19	16
Evanston	24,978	1,160	378	941	47	170	145
Galesburg	22,089	701	245	599	42	94	68
Harrisburg	5,309	262	91	221	38	48	45
Harvey	7,227	215	62	164	7	47	46
Jacksonville	15,326	1,245	397	1,039	170	178	159
Joliet	34,670	497	195	436	46	65	60
Kankakee	13,986	204	82	172	41	21	18
Lake Forest	3,349	145	49	120	13	21	18
Lincoln	10,892	278	75	217	29	43	34
Litchfield	5,971	106	34	87	13	17	15
Macomb	5,774	109	32	91	16	15	15
Madison	5,046	381	140	307	35	49	39
Marion	7,093	263	84	214	35	38	32
Mattoon	11,456	166	56	142	20	20	10
Metropolis	4,655	926	288	751	136	128	119
Moline	24,199	281	104	229	24	35	32
Monmouth	9,128	537	183	454	71	67	61
Mound City	2,837	1,065	310	858	212	178	157
Mount Vernon	8,007	328	93	269	29	55	45
Murphysboro	7,485	692	223	575	91	114	89
Normal	4,024	204	58	168	17	46	20
Oak Park	19,444	116	41	110	8	5	5
Paris	7,664	289	88	239	29	34	31
Peoria	66,950	1,569	614	1,372	99	187	152
Pontiac	6,090	301	113	273	28	28	25
Quincy	36,587	1,596	555	1,395	191	210	179
Rock Island	24,335	397	159	335	30	53	44
Rockford	45,401	197	74	178	9	17	14
Sparta	3,081	437	126	357	40	90	77
Springfield	51,678	2,961	1,021	2,521	350	437	380
Streator	14,253	196	66	165	17	40	35
Upper Alton	2,918	218	62	167	20	41	31
Urbana	8,245	117	34	93	12	16	11
Venice	3,718	229	81	178	9	43	39
Waukegan	16,069	101	43	89	5	11	11
Zion City	4,789	108	19	82	8	24	19
INDIANA.							
Alexandria	5,096	125	41	111	18	19	16
Anderson	22,476	532	183	455	45	70	63
Bloomington	8,838	402	119	323	59	56	50
Boonville	3,934	155	51	127	22	30	29
Brazil	9,340	212	59	169	32	37	30
Clarksville	2,743	264	182	260	12	4	2
Clinton	6,229	103	33	78	8	18	16
Columbus	3,448	217	75	187	16	27	25
Connersville	7,738	423	124	348	47	79	68
Crawfordsville	9,371	238	75	197	13	39	36
Evansville	69,647	6,266	2,242	5,389	1,010	891	776
Fort Wayne	63,933	572	215	502	35	72	68
Franklin	4,502	270	68	223	18	54	42
Gary	16,802	383	206	352	34	20	19
Greencastle	3,790	191	56	159	19	22	21
Indianapolis	233,650	21,816	7,556	18,736	2,316	2,759	2,496
Jeffersonville	10,412	1,535	446	1,255	157	246	200
Kokomo	17,010	388	141	339	16	50	43
Lafayette	20,081	338	110	272	29	43	30
Logansport	19,050	177	82	158	14	13	11

TABLE 28.—STATISTICS OF NEGRO POPULATION FOR CITIES AND TOWNS OF 2,500 INHABITANTS OR MORE: 1910—Con.

[Cities or towns having less than 100 Negro inhabitants in 1910 are not shown.]

CITY, TOWN, VILLAGE, OR BOROUGH.	Total population: 1910.	NEGRO POPULATION: 1910.					
		Total.	Males 21 years of age and over.	Persons 10 years of age and over.		Persons 6 to 14 years of age.	
				Total.	Illiterate.	Total.	Number attending school.
INDIANA—Continued.							
Madison	6,934	413	127	340	39	70	61
Marion	19,359	836	265	728	63	116	102
Michigan City	19,027	285	247	279	65	6	6
Mitchell	3,438	204	89	169	28	27	26
Mount Vernon	5,563	761	237	634	168	132	128
Muncie	24,005	1,005	355	859	114	141	114
New Albany	20,629	1,583	526	1,321	264	244	218
New Castle	9,446	213	66	172	13	43	37
Noblesville	5,073	294	90	237	29	57	52
North Vernon	2,915	134	34	99	12	27	26
Portland	5,130	111	31	88	5	19	15
Princeton	6,448	683	178	540	99	130	114
Richmond	22,324	1,191	397	994	72	178	162
Rockport	2,736	359	113	295	78	55	51
Rushville	4,925	206	69	173	44	25	22
Seymour	6,305	124	38	100	19	24	23
Shelbyville	9,500	386	111	317	44	71	65
South Bend	53,684	604	225	515	18	76	65
Terre Haute	58,157	2,593	906	2,193	152	363	301
Vincennes	14,895	413	124	336	51	57	47
Wabash	8,687	152	55	120	11	28	25
Washington	7,854	129	29	108	13	23	19
IOWA.							
Albia	4,969	131	54	105	8	22	20
Burlington	24,324	398	150	342	38	49	41
Cedar Rapids	32,811	213	93	184	12	28	23
Centerville	6,936	285	89	217	50	53	48
Clarinda	3,832	175	56	144	21	29	24
Clinton	25,577	432	142	302	27	74	70
Colfax	2,524	117	45	103	11	25	20
Council Bluffs	29,292	320	160	290	36	37	33
Davenport	43,028	569	224	493	56	92	79
Des Moines	86,368	2,930	1,043	2,469	217	374	331
Fort Madison	8,900	290	146	251	14	43	39
Keokuk	14,608	1,016	345	878	135	139	127
Marshalltown	13,374	128	38	105	9	25	20
Mason City	11,230	142	53	117	8	23	22
Mount Pleasant	3,874	217	66	188	28	30	28
Muscatine	16,178	122	44	101	9	17	15
Oskaloosa	9,466	254	87	210	31	34	30
Ottumwa	22,012	533	185	441	57	85	81
Sioux City	47,828	305	122	258	1	39	38
KANSAS.							
Abilene	4,118	110	23	91	7	29	27
Arkansas City	7,508	297	95	245	32	50	43
Atchison	16,429	2,618	837	2,211	219	390	308
Chanute	9,272	255	78	188	19	42	36
Cherryvale	4,304	312	78	223	26	81	76
Clay Center	3,438	103	34	79	13	21	20
Coffeyville	12,687	1,309	399	1,046	51	207	168
Columbus	3,064	110	28	80	15	23	23
Emporia	9,058	533	145	436	62	83	74
Fort Scott	10,463	1,047	300	854	111	185	166
Galena	6,096	239	65	193	31	47	43
Garden City	3,171	158	51	137	8	24	24
Great Bend	4,622	255	86	209	30	50	42
Hiawatha	2,974	190	53	152	15	38	34
Horton	3,600	106	30	85	11	25	24
Hutchinson	16,364	840	277	722	47	119	105
Independence	10,480	733	225	591	61	119	104
Iola	9,032	573	173	447	38	88	77
Junction	5,598	389	101	315	23	64	59
Kansas City	82,331	9,286	3,088	7,772	775	1,334	1,134
Lawrence	12,374	1,764	538	1,503	209	267	237
Leavenworth	19,363	2,477	769	2,112	306	395	315
Manhattan	5,722	303	100	249	34	42	38
Newton	7,862	383	129	305	34	62	54
Olathe	3,272	179	51	150	30	37	32
Osawatomie	4,046	255	96	227	67	32	30
Ottawa	7,650	363	109	298	70	59	49
Paola	3,207	449	150	371	60	79	69
Parsons	12,463	999	327	838	123	185	167
KANSAS—Continued.							
Pittsburg	14,755	500	147	406	27	94	81
Pratt	3,302	118	44	101	10	19	18
Rosedale	5,960	497	158	420	94	85	76
Salina	9,688	484	171	406	55	66	56
Topeka	43,684	4,538	1,364	3,809	395	682	572
Wellington	7,034	185	73	156	7	27	13
Wichita	52,450	2,457	880	2,043	149	354	291
Winfield	6,700	172	58	151	24	24	20
KENTUCKY.							
Ashland	8,688	505	181	434	52	86	77
Bowling Green	9,173	2,486	656	2,104	631	372	317
Catlettsburg	3,520	186	58	146	27	38	36
Central City	2,545	256	75	195	52	48	35
Covington	53,270	2,899	961	2,513	520	337	274
Cynthiana	3,603	851	269	718	210	122	114
Danville	5,420	1,991	566	1,667	445	314	228
Earlington	3,931	1,393	429	1,064	126	274	206
Frankfort	10,465	2,851	1,203	2,575	806	284	254
Franklin	3,063	964	260	780	276	180	96
Fulton	2,575	427	128	353	80	71	53
Georgetown	4,533	1,624	526	1,410	380	210	156
Harrodsburg	3,147	1,074	279	900	307	184	107
Henderson	11,452	3,016	867	2,524	713	523	454
Hickman	2,736	893	272	721	274	147	54
Hopkinsville	9,419	4,187	1,034	3,444	799	788	509
Lebanon	3,077	899	227	721	339	153	109
Lexington	35,099	11,011	3,379	9,590	2,743	1,445	1,168
Louisville	223,928	40,522	13,687	35,544	6,662	4,902	4,240
Madisonville	4,966	1,860	525	1,538	427	338	271
Mayfield	5,916	1,233	309	951	254	216	129
Maysville	6,141	1,167	325	1,006	342	176	155
Middlesboro	7,305	1,441	408	1,122	175	311	178
Morganfield	2,725	487	156	402	4	78	37
Mount Sterling	3,932	1,264	365	1,092	353	209	149
Newport	30,309	569	167	477	58	80	72
Nicholasville	2,935	975	339	852	217	138	111
Owensboro	16,011	3,115	900	2,654	591	527	450
Paducah	22,760	6,047	1,895	5,149	1,088	877	641
Paris	5,859	1,764	570	1,538	323	251	232
Princeton	3,015	1,003	251	814	241	193	160
Richmond	5,340	1,917	486	1,528	362	344	280
Russellville	3,111	1,031	253	846	230	182	146
Shelbyville	3,412	1,366	415	1,163	400	229	167
Somerset	4,491	519	152	420	91	76	61
Winchester	7,156	2,688	876	2,286	669	355	312
LOUISIANA.							
Abbeville	2,907	1,198	221	855	556	325	78
Alexandria	11,213	5,854	1,425	4,534	1,404	1,255	788
Baton Rouge	14,897	7,899	2,016	6,456	1,584	1,377	727
Covington	2,601	729	169	556	133	163	101
Crowley	5,099	1,963	447	1,492	881	427	226
Donaldsonville	4,090	1,813	463	1,453	546	335	183
Franklin	3,857	1,717	493	1,401	469	315	159
Hammond	2,942	962	262	753	253	178	106
Houma	5,024	1,794	480	1,428	416	355	236
Jennings	3,925	1,197	280	870	448	248	88
Kentwood	3,609	1,181	371	916	416	191	95
Lafayette	6,892	2,792	587	2,092	1,282	700	230
Lake Charles	11,449	4,437	1,107	3,369	972	922	586
Minden	3,002	1,562	404	1,183	392	322	151
Monroe	10,209	5,320	1,364	4,237	1,160	906	582
Morgan City	5,477	2,351	690	1,841	903	441	231
Natchitoches	2,532	1,226	254	948	340	273	173
New Iberia	7,499	3,480	779	2,646	1,274	741	313
New Orleans	339,075	89,262	25,269	73,814	13,541	13,990	9,446
Opelousas	4,623	2,491	519	1,807	928	558	255
Patterson	2,998	1,810	488	1,417	466	351	243
Plaquemine	4,955	2,673	705	2,142	929	430	230
Ruston	3,377	1,095	221	803	278	239	116
Shreveport	28,015	13,896	3,704	11,314	3,362	2,353	1,592
Thibodaux	3,824	1,281	327	1,027	313	236	155
Winnfield	2,925	862	248	683	203	150	92

TABLE 28.—STATISTICS OF NEGRO POPULATION FOR CITIES AND TOWNS OF 2,500 INHABITANTS OR MORE: 1910—Con.

[Cities or towns having less than 100 Negro inhabitants in 1910 are not shown.]

CITY, TOWN, VILLAGE, OR BOROUGH.	Total population: 1910.	NEGRO POPULATION: 1910.					
		Total.	Males 21 years of age and over.	Persons 10 years of age and over.		Persons 6 to 14 years of age.	
				Total.	Illiterate.	Total.	Number attending school.
MAINE.							
Bangor	24,803	205	54	149	10	35	35
Portland	58,571	273	80	241	7	33	32
MARYLAND.							
Annapolis	8,609	3,184	863	2,533	613	524	364
Baltimore	558,485	84,749	26,214	71,705	9,438	11,265	8,509
Brunswick	3,721	192	42	140	23	45	26
Cambridge	6,407	2,000	585	1,694	451	348	288
Chestertown	2,735	988	295	817	261	152	117
Crisfield	3,468	870	250	672	231	191	137
Cumberland	21,839	1,067	315	844	166	214	141
Easton	3,083	872	232	738	324	149	118
Frederick	10,411	1,468	398	1,169	326	273	176
Frostburg	6,028	237	63	186	28	54	43
Hagerstown	16,507	1,125	354	953	104	167	123
Havre de Grace	4,212	680	199	552	89	119	82
Salisbury	6,690	1,404	378	1,113	349	250	189
Westminster	3,295	336	93	274	37	67	58
MASSACHUSETTS.							
Amherst	5,112	146	34	118	1	34	30
Andover	7,301	144	47	110	12	29	27
Attleborough	16,215	138	45	113	4	18	15
Barnstable	4,676	138	51	108	20	24	20
Boston	670,585	13,564	5,070	11,880	420	1,430	1,337
Bridgewater	7,688	126	81	120	38	3	3
Brockton	56,878	531	151	416	16	92	83
Brookline	27,792	221	50	213	1	8	7
Cambridge	104,839	4,707	1,384	3,822	213	752	715
Chelsea	32,452	242	66	203	9	41	34
Everett	33,484	795	204	627	17	167	162
Fall River	119,295	355	133	308	25	37	36
Falmouth	3,144	160	61	121	33	30	27
Great Barrington	5,926	104	26	83	6	14	13
Haverhill	44,115	397	120	331	16	56	50
Lawrence	85,892	265	128	224	62	23	22
Lowell	106,294	133	44	113	3	12	10
Lynn	89,336	700	218	577	36	110	100
Malden	44,404	486	119	382	30	94	89
Medford	23,150	431	97	338	5	88	83
Melrose	15,715	110	23	86	5	22	18
Middleborough	8,214	100	57	87	36	9	8
New Bedford	96,652	2,885	934	2,247	532	367	327
Newton	39,806	467	100	394	35	60	57
Pittsfield	32,121	320	103	257	8	50	44
Plymouth	12,141	145	56	127	13	13	13
Salem	43,697	163	53	143	4	19	16
Somerville	77,236	217	54	181	12	43	40
Springfield	88,926	1,475	450	1,253	58	204	197
Taunton	34,259	297	91	216	72	47	44
Wareham	4,102	440	185	308	125	57	43
Williamstown	3,708	122	33	100	3	16	15
Winchester	9,309	281	59	237	1	60	55
Woburn	15,308	242	57	181	12	59	55
Worcester	145,986	1,241	384	1,031	36	170	159
MICHIGAN.							
Adrian	10,763	164	48	145	10	26	25
Ann Arbor	14,817	515	170	445	14	61	57
Battle Creek	25,267	575	197	484	20	52	47
Bay City	45,166	160	62	135	5	15	14
Benton Harbor	9,185	302	106	263	8	44	41
Detroit	465,766	5,741	2,224	5,068	176	615	536
Dowagiac	5,088	159	53	119	10	25	25
Flint	38,550	397	147	338	3	54	45
Grand Rapids	112,571	665	264	584	28	65	58
Jackson	31,433	354	155	323	28	37	32
Kalamazoo	39,437	685	254	585	29	86	75
Lansing	31,229	354	113	300	21	60	57
Niles	5,156	152	58	133	14	17	16
Pontiac	14,532	192	55	151	8	36	29
Saginaw	50,510	313	127	281	16	29	23
Ypsilanti	6,230	434	122	366	14	85	71
MINNESOTA.							
Duluth	78,466	410	198	376	3	34	29
Minneapolis	301,408	2,592	1,227	2,364	69	225	197
St. Paul	214,744	3,144	1,573	2,840	66	261	243
MISSISSIPPI.							
Aberdeen	3,708	1,960	498	1,578	613	300	247
Bay St. Louis	3,388	1,014	228	784	211	232	152
Biloxi	8,049	1,436	364	1,171	248	247	163
Brookhaven	5,293	2,732	619	2,086	543	571	439
Canton	3,929	2,398	593	1,956	410	427	324
Clarksdale	4,079	2,478	783	2,124	188	321	267
Collins	2,581	1,036	336	807	170	185	132
Columbus	8,988	4,401	1,081	3,519	1,149	793	599
Corinth	5,020	1,563	379	1,243	331	267	141
Greenville	9,610	6,010	1,765	5,098	1,377	855	672
Greenwood	5,836	3,062	900	2,556	125	471	324
Grenada	2,814	1,227	286	981	264	217	157
Gulfport	6,386	1,703	600	1,444	348	209	130
Hattiesburg	11,733	4,357	1,143	3,390	811	797	454
Jackson	21,262	10,554	2,818	8,517	2,484	1,715	1,265
Laurel	8,465	3,103	834	2,356	478	589	462
McComb	6,237	1,140	260	882	277	221	163
Meridian	23,285	9,321	2,399	7,385	2,248	1,670	1,125
Moss Point	3,054	1,591	501	1,270	446	261	211
Natchez	11,791	6,700	1,476	5,459	1,794	1,192	885
Okolona	2,584	1,386	319	1,056	168	258	217
Pascagoula	3,379	1,220	331	957	220	199	161
Starkville	2,698	1,438	290	1,064	666	335	242
Tupelo	3,881	1,883	469	1,448	348	381	312
Vicksburg	20,814	12,053	3,190	10,054	2,155	1,977	1,442
Water Valley	4,275	1,460	393	1,123	206	291	236
West Point	4,864	2,772	612	2,129	619	584	439
Winona	2,512	1,205	277	892	272	227	152
Yazoo	6,796	4,154	981	3,345	568	804	604
MISSOURI.							
Boonville	4,252	910	249	797	124	155	126
Brookfield	5,749	261	93	230	34	28	5
Butler	2,894	205	57	161	27	37	36
Cameron	2,980	114	28	99	32	21	19
Cape Girardeau	8,475	875	273	721	138	126	109
Carrollton	3,452	565	154	460	98	94	86
Carthage	9,483	454	128	354	56	93	79
Caruthersville	3,655	697	231	584	159	101	55
Charleston	3,144	719	200	583	159	125	100
Chillicothe	6,265	444	145	393	81	73	66
Clinton	4,992	374	104	306	71	54	49
Columbia	9,662	2,246	671	1,878	471	346	294
De Soto	4,721	339	74	253	43	74	46
Excelsior Springs	3,900	222	78	202	19	27	22
Farmington	2,613	340	78	252	43	75	69
Fayette	2,586	855	263	722	278	148	82
Festus	2,556	253	87	200	47	48	30
Fredericktown	2,632	246	46	159	32	72	27
Fulton	5,228	1,134	368	949	160	182	147
Hannibal	18,341	1,846	632	1,612	362	234	191
Higginsville	2,628	434	139	355	94	85	71
Independence	9,859	1,031	350	888	171	156	123
Jefferson City	11,850	1,924	1,030	1,733	299	197	163
Joplin	32,073	801	282	699	82	89	73
Kansas City	248,381	23,566	9,101	21,166	2,038	2,251	1,910
Kirksville	6,347	190	58	170	36	23	18
Kirkwood	4,171	690	184	572	107	116	96
Lexington	5,242	1,319	410	1,106	174	226	179
Liberty	2,980	475	125	386	108	86	65
Louisiana	4,454	705	219	625	126	79	74
Macon	3,584	544	149	462	94	83	82
Marceline	3,920	137	35	105	11	35	20
Marshall	4,869	698	214	582	145	125	105
Maryville	4,762	138	40	121	10	25	25
Mexico	5,939	853	253	725	183	117	94

TABLE 28.—STATISTICS OF NEGRO POPULATION FOR CITIES AND TOWNS OF 2,500 INHABITANTS OR MORE: 1910—Con.

[Cities or towns having less than 100 Negro inhabitants in 1910 are not shown.]

City, town, village, or borough.	Total population: 1910.	Negro population: 1910. Total.	Males 21 years of age and over.	Persons 10 years of age and over. Total.	Illiterate.	Persons 6 to 14 years of age. Total.	Number attending school.
MISSOURI—Contd.							
Moberly	10,923	988	303	841	100	137	84
Neosho	3,661	204	59	166	40	40	36
Poplar Bluff	6,916	858	262	680	18	135	108
Richmond	3,664	633	162	490	98	139	123
St. Charles	9,437	708	222	571	96	135	118
St. Joseph	77,403	4,249	1,598	3,720	480	493	425
St. Louis	687,029	43,960	16,381	38,687	4,799	4,725	3,941
Sedalia	17,822	1,871	599	1,644	280	270	250
Slater	3,238	491	166	404	38	94	64
Springfield	35,201	1,995	583	1,668	250	337	264
Trenton	5,656	147	47	131	35	15	14
Warrensburg	4,689	411	130	350	92	64	55
Washington	3,670	191	49	145	18	51	42
Webster Groves	7,080	413	114	351	58	52	48
Wellston	7,312	376	118	292	34	51	37
MONTANA.							
Anaconda	10,134	124	63	110	2	11	11
Billings	10,031	144	67	136	9	12	9
Butte	39,165	240	117	224	10	23	21
Great Falls	13,948	116	41	103	7	11	10
Helena	12,515	420	198	367	18	38	30
Missoula	12,869	120	48	98	4	15	12
NEBRASKA.							
Grand Island	10,326	117	44	97	13	8	8
Lincoln	43,973	733	302	643	36	83	73
Omaha	124,096	4,426	1,885	3,944	249	382	343
South Omaha	26,259	717	313	605	46	92	79
NEW HAMPSHIRE.							
Portsmouth	11,269	117	33	97	15	15	13
NEW JERSEY.							
Asbury Park	10,150	1,934	608	1,696	68	208	174
Atlantic City	46,150	9,834	3,756	8,793	670	902	704
Bayonne	55,545	561	166	434	34	86	72
Bloomfield	15,070	490	139	390	15	79	73
Bordentown	4,250	213	70	174	16	25	20
Bridgeton	14,209	801	217	651	84	148	128
Burlington	8,336	538	162	453	55	74	60
Camden	94,538	6,076	1,945	4,998	701	877	715
East Orange	34,371	1,907	422	1,576	117	263	230
East Rutherford	4,275	147	40	111	3	31	29
Elizabeth	73,409	1,381	400	1,102	93	224	176
Englewood	9,924	777	213	618	81	105	93
Freehold	3,233	139	30	117	5	22	20
Glen Ridge	3,260	165	27	159	7	12	7
Hackensack	14,050	773	218	625	51	129	97
Haddonfield	4,142	352	78	300	34	36	27
Hoboken	70,324	120	39	108	1	23	20
Jersey City	267,779	5,960	2,104	4,948	240	774	674
Keyport	3,554	152	48	126	10	25	21
Lambertville	4,657	110	24	92	11	23	21
Long Branch	13,298	1,248	376	1,010	86	211	200
Madison	4,658	393	106	311	27	67	61
Millville	12,451	116	39	96	13	13	13
Montclair	21,550	2,485	635	2,090	125	307	279
Morristown	12,507	991	266	817	87	165	145
New Brunswick	23,388	690	188	545	49	124	112
Newark	347,469	9,475	3,015	7,888	589	1,184	1,076
North Plainfield	6,117	212	53	180	26	37	27
Nutley	6,009	126	36	112	12	11	11
Orange	29,630	2,479	720	2,044	155	364	331
Passaic	54,773	535	156	452	54	67	56
Paterson	125,600	1,539	453	1,287	146	217	192
Perth Amboy	32,121	165	50	129	9	23	19
Plainfield	20,550	1,833	504	1,553	143	249	233
Pleasantville	4,390	619	196	573	65	93	89
Princeton	5,136	1,148	397	981	94	147	141
Rahway	9,337	393	115	336	26	75	66
Red Bank	7,398	844	259	703	102	139	128
Ridgewood	5,416	247	62	226	14	14	11
NEW JERSEY—Contd.							
Roselle	2,725	157	42	124	7	12	12
Rutherford	7,045	149	36	132	13	13	13
Salem	6,614	1,015	324	825	146	163	139
Somerville	5,060	434	110	333	34	76	73
South Orange	6,014	253	61	214	16	26	24
Summit	7,500	273	71	260	14	5	5
Trenton	96,815	2,581	1,124	2,272	244	242	213
Vineland	5,282	197	53	154	26	30	26
Washington	3,567	157	46	131	29	23	20
West New York	13,560	147	37	105	.....	35	29
Westfield	6,420	466	107	391	22	63	60
Woodbury	4,642	564	157	462	43	76	67
NEW MEXICO.							
Albuquerque	11,020	244	90	206	12	17	13
Rosewell	6,172	165	64	143	19	18	16
NEW YORK.							
Albany	100,253	1,037	379	924	39	125	113
Amsterdam	31,267	118	33	97	4	14	13
Auburn	34,668	527	213	454	13	54	50
Binghamton	48,443	635	244	571	21	59	57
Buffalo	423,715	1,773	740	1,596	65	176	157
Catskill	5,296	226	72	186	22	26	23
Cornwall	2,658	287	156	258	29	20	19
Elmira	37,176	513	183	464	44	44	42
Fishkill Landing	3,902	108	25	85	3	24	19
Freeport	4,836	219	53	193	.....	25	25
Geneva	12,446	153	41	127	7	22	18
Gloversville	20,642	194	54	159	17	32	25
Goshen	3,081	299	79	246	36	54	45
Haverstraw	5,669	315	187	292	10	22	18
Hempstead	4,964	242	68	200	32	38	28
Hudson	11,417	417	133	379	63	52	45
Ithaca	14,802	470	151	410	27	52	47
Jamestown	31,297	108	39	96	1	16	15
Johnstown	10,447	101	33	91	11	7	7
Kingston	25,908	630	197	502	45	105	87
Lackawanna	14,549	197	77	156	3	37	31
Lockport	17,970	126	46	113	15	17	12
Mamaroneck	5,699	231	59	176	4	45	42
Middletown	15,313	317	92	274	4	55	52
Mount Vernon	30,919	896	236	749	46	106	87
New Rochelle	28,867	1,754	445	1,438	134	218	198
New York City	4,766,883	91,709	30,855	79,919	2,893	8,864	7,783
Manhattan Borough	*2,331,542*	*60,534*	*21,279*	*53,571*	*1,711*	*4,993*	*4,345*
Bronx Borough	*430,980*	*4,117*	*1,269*	*3,415*	*181*	*512*	*457*
Brooklyn Borough	*1,634,351*	*22,708*	*7,011*	*19,335*	*806*	*2,764*	*2,441*
Queens Borough	*284,041*	*3,198*	*959*	*2,655*	*135*	*418*	*382*
Richmond Borough	*85,969*	*1,152*	*337*	*943*	*60*	*177*	*158*
Newburgh	27,805	604	189	526	19	78	57
Niagara Falls	30,445	266	118	239	25	21	19
North Tarrytown	5,421	268	91	216	14	38	37
Norwich	7,442	133	44	115	3	19	16
Nyack	4,619	332	83	250	18	58	54
Olean	14,743	161	51	137	10	29	28
Ossining	11,480	631	326	555	18	55	49
Oswego	23,368	364	273	353	4	6	4
Owego	4,633	144	45	121	14	25	25
Peekskill	15,245	346	110	276	16	48	42
Port Chester	12,809	237	67	188	13	47	43
Poughkeepsie	27,936	699	211	599	19	78	69
Rochester	218,149	879	305	769	11	96	90
Rome	20,497	136	50	124	24	19	14
Rye	3,964	283	33	211	8	148	108
Sag Harbor	3,408	119	27	91	8	22	19
Saratoga Springs	12,693	555	163	495	39	63	59
Schenectady	72,826	274	85	242	8	32	26
Syracuse	137,249	1,124	437	972	50	126	112
Tarrytown	5,600	237	63	204	9	35	31
Troy	76,813	651	226	579	26	72	68
Utica	74,419	357	135	306	23	54	47
White Plains	15,949	858	264	711	43	96	86
Yonkers	79,803	1,549	501	1,294	90	179	164

TABLE 28.—STATISTICS OF NEGRO POPULATION FOR CITIES AND TOWNS OF 2,500 INHABITANTS OR MORE: 1910—Con.

[Cities or towns having less than 100 Negro inhabitants in 1910 are not shown.]

CITY, TOWN, VILLAGE, OR BOROUGH.	Total population: 1910.	NEGRO POPULATION: 1910.					
		Total.	Males 21 years of age and over.	Persons 10 years of age and over.		Persons 6 to 14 years of age.	
				Total.	Illiterate.	Total.	Number attending school.
NORTH CAROLINA.							
Asheville	18,762	5,359	1,277	4,267	685	924	764
Belhaven	2,863	1,439	404	1,066	341	271	201
Burlington	4,808	491	104	363	96	104	42
Charlotte	34,014	11,752	2,801	9,309	2,269	2,135	1,354
Concord	8,715	1,831	392	1,368	350	386	287
Durham	18,241	6,869	1,634	5,497	1,494	1,308	867
Edenton	2,789	1,669	389	1,268	237	338	318
Elizabeth City	8,412	3,977	970	2,991	563	828	554
Fayetteville	7,045	3,293	725	2,503	694	672	430
Gastonia	5,759	1,320	270	1,002	289	272	214
Goldsboro	6,107	2,521	580	1,937	388	481	324
Graham	2,504	464	91	333	94	119	66
Greensboro	15,895	5,710	1,323	4,415	951	1,032	754
Greenville	4,101	2,221	465	1,720	442	442	259
Henderson	4,503	2,484	538	1,852	529	587	342
Hendersonville	2,818	737	163	556	147	170	106
Hickory	3,716	907	190	659	249	196	132
High Point	9,525	2,099	547	1,615	358	385	284
Kinston	6,995	3,027	688	2,262	394	596	442
Lenoir	3,364	819	156	579	147	209	149
Lexington	4,163	858	208	668	169	147	118
Monroe	4,082	1,264	336	984	387	245	126
Mooresville	3,400	543	107	385	117	121	69
Morganton	2,712	802	144	557	149	177	140
Mount Airy	3,844	625	127	487	194	148	96
Newbern	9,061	5,649	1,388	4,429	1,353	980	734
Oxford	3,018	1,392	273	1,040	293	320	248
Raleigh	19,218	7,372	1,787	5,920	1,280	1,425	944
Reidsville	4,828	1,903	388	1,459	453	433	282
Rocky Mount	8,051	3,069	759	2,301	607	541	332
Salem	5,533	1,259	298	964	168	241	186
Salisbury	7,153	2,432	598	2,001	469	399	285
Shelby	3,127	743	174	578	202	118	87
Statesville	4,599	805	162	624	141	169	127
Tarboro	4,129	1,569	361	1,196	218	308	228
Thomasville	3,877	696	197	517	144	141	105
Washington	6,211	3,072	692	2,321	565	660	423
Wilmington	25,748	12,107	3,066	9,628	2,717	2,067	1,480
Wilson	6,717	2,998	763	2,309	730	521	321
Winston	17,167	7,828	2,065	6,359	1,959	1,354	776
OHIO.							
Akron	69,067	657	238	559	50	99	83
Alliance	15,083	116	40	94	3	21	20
Athens	5,463	245	79	214	22	38	29
Barnesville	4,233	232	59	191	23	45	41
Bellaire	12,946	355	119	303	25	62	58
Bellefontaine	8,238	355	110	299	21	48	43
Bridgeport	3,974	206	65	172	17	31	29
Cambridge	11,327	343	87	247	24	64	53
Canton	50,217	291	129	256	5	41	31
Carthage	3,618	305	22	270	8	122	103
Chillicothe	14,508	948	280	774	82	135	120
Cincinnati	363,591	19,639	7,387	17,462	2,503	2,024	1,807
Circleville	6,744	376	137	320	59	59	57
Cleveland	560,663	8,448	3,298	7,476	306	838	775
Columbus	181,511	12,739	5,028	11,119	962	1,396	1,210
Dayton	116,577	4,842	1,781	4,143	392	556	486
Delaware	9,076	485	163	410	24	76	72
East Liverpool	20,387	315	100	260	16	52	46
Elmwood Place	3,423	119	37	95	8	24	24
Elyria	14,825	235	85	202	19	27	26
Findlay	14,858	193	59	160	5	33	29
Fostoria	9,597	128	47	111	9	21	19
Franklin	2,659	111	43	99	11	16	15
Fremont	9,939	119	41	98	6	14	13
Gallipolis	5,560	684	223	580	70	85	77
Glouster	2,527	207	56	160	10	39	34
Greenfield	4,228	247	75	204	28	43	40
Hamilton	35,279	725	297	607	62	92	85
Hartwell	2,823	217	87	186	34	27	23
Hillsboro	4,296	696	202	573	72	136	122
OHIO—Continued.							
Ironton	13,147	1,046	358	844	176	172	153
Jackson	5,468	126	46	100	9	21	19
Kenton	7,185	283	81	216	21	43	38
Lancaster	13,093	223	66	185	12	29	24
Lebanon	2,698	274	86	224	32	38	36
Lima	30,508	978	329	803	45	146	129
Lockland	3,439	853	287	704	157	128	123
London	3,530	326	103	260	39	52	45
Lorain	28,883	375	121	298	7	56	43
Madisonville	5,193	375	105	304	28	71	66
Mansfield	20,768	105	33	96	5	14	14
Marietta	12,923	270	71	233	9	45	39
Marion	18,232	193	65	157	20	32	29
Martins Ferry	9,133	227	86	189	21	31	23
Massillon	13,879	197	72	158	7	36	32
Middleport	3,194	241	76	194	22	42	40
Middletown	13,152	405	150	353	31	42	41
Mount Vernon	9,087	289	91	236	18	39	36
Nelsonville	6,082	160	50	128	14	34	28
Newark	25,404	346	117	297	21	40	32
Norwalk	7,858	109	39	92	13	10	10
Oberlin	4,365	789	235	674	56	120	110
Painesville	5,501	165	63	149	10	21	15
Piqua	13,388	527	202	454	46	52	40
Pomeroy	4,023	191	57	162	26	29	27
Portsmouth	23,481	772	279	668	91	109	98
Ravenna	5,310	152	47	125	5	24	21
Salem	8,943	235	81	202	8	33	31
Sandusky	19,989	172	57	150	12	18	17
Sidney	6,607	106	24	84	4	23	23
Springfield	46,921	4,933	1,735	4,144	352	715	616
Steubenville	22,391	677	236	576	30	87	75
Toledo	168,497	1,877	719	1,649	71	191	173
Troy	6,122	353	107	291	32	59	50
Urbana	7,739	851	264	704	36	140	118
Van Wert	7,157	146	41	124	20	9	8
Washington C. H	7,277	704	218	577	62	112	91
Wellsville	7,769	204	73	157	8	27	25
Wilmington	4,491	465	154	386	40	72	62
Xenia	8,706	2,052	637	1,730	236	305	288
Youngstown	79,066	1,936	785	1,623	94	233	174
Zanesville	28,026	1,384	424	1,126	98	200	166
OKLAHOMA.							
Ada	4,349	159	61	133	21	20	17
Altus	4,821	104	60	97	17	3	1
Anadarko	3,439	323	137	276	54	49	47
Ardmore	8,618	1,628	437	1,287	236	335	247
Bartlesville	6,181	212	104	203	22	7	7
Chickasha	10,320	1,265	419	996	139	223	197
Claremore	2,866	316	116	268	14	38	36
Coalgate	3,255	221	85	166	38	35	30
El Reno	7,872	688	246	563	58	115	93
Enid	13,799	661	220	527	30	110	76
Frederick	3,027	142	57	119	22	21	20
Guthrie	11,654	2,976	807	2,271	271	618	559
Hartshorn	2,963	517	153	382	52	108	83
Hugo	4,582	512	157	417	144	87	57
Kingfisher	2,538	410	107	318	55	82	69
Krebs	2,884	101	29	73	8	23	9
Lawton	7,788	542	208	449	62	76	59
McAlester	12,954	2,997	1,225	2,437	442	429	357
Muskogee	25,278	7,831	2,464	6,320	763	1,370	1,007
Nowata	3,672	456	145	385	117	77	70
Oklahoma City	64,205	6,546	2,392	5,433	363	897	746
Okmulgee	4,176	1,376	430	1,106	131	250	229
Pauls Valley	2,689	330	89	247	48	67	40
Perry	3,133	347	102	272	61	62	55
Purcell	2,740	422	107	304	49	105	98
Sapulpa	8,283	406	161	342	28	37	31
Shawnee	12,474	828	267	649	48	156	130
Stillwater	3,444	105	32	81	13	21	12
Sulphur	3,684	164	41	135	19	28	21
Tahlequah	2,891	316	71	241	58	61	42

TABLE 28.—STATISTICS OF NEGRO POPULATION FOR CITIES AND TOWNS OF 2,500 INHABITANTS OR MORE: 1910—Con.

[Cities or towns having less than 100 Negro inhabitants in 1910 are not shown.]

CITY, TOWN, VILLAGE, OR BOROUGH.	Total population: 1910.	NEGRO POPULATION: 1910.					
		Total.	Males 21 years of age and over.	Persons 10 years of age and over.		Persons 6 to 14 years of age.	
				Total.	Illiterate.	Total.	Number attending school.
OKLAHOMA—Contd.							
Tulsa	18,182	1,959	636	1,612	91	294	232
Vinita	4,082	518	144	388	46	96	80
Wagoner	4,018	1,038	318	820	100	169	123
Waurika	2,928	300	111	236	50	54	48
OREGON.							
Portland	207,214	1,045	525	958	18	63	48
PENNSYLVANIA.							
Allentown	51,913	134	47	114	3	13	12
Altoona	52,127	453	165	390	15	67	60
Ambler	2,649	266	85	214	6	41	38
Beaver Falls	12,191	161	58	126	17	25	20
Bellefonte	4,145	136	34	120	15	24	20
Belleview	6,323	251	64	190	13	46	41
Bethlehem	12,837	100	39	83	9	19	16
Braddock	19,357	421	172	356	32	51	48
Bradford	14,544	135	36	110	4	15	10
Bristol	9,256	286	94	244	31	42	37
Butler	20,728	159	67	139	11	20	20
Canonsburg	3,891	240	80	195	14	48	33
Carlisle	10,303	1,119	293	889	145	220	192
Carnegie	10,009	310	94	240	31	54	42
Chambersburg	11,800	744	209	594	69	125	104
Charleroi	9,615	220	71	173	9	38	33
Chester	38,537	4,795	1,615	3,993	552	719	585
Coatesville	11,084	1,520	558	1,213	175	220	186
Columbia	11,454	417	135	332	63	70	64
Connellsville	12,845	558	198	460	41	83	74
Coraopolis	5,252	292	102	240	15	47	42
Darby	6,305	676	188	549	13	124	97
Derry	2,954	115	59	89	60	8	4
Donora	8,174	359	129	285	12	54	53
Downingtown	3,326	264	73	205	7	58	40
Duquesne	15,727	246	74	179	17	52	48
Easton	28,523	284	95	238	9	43	28
Erie	66,525	340	134	300	18	41	34
Franklin	9,767	288	79	233	6	38	27
Gettysburg	4,030	259	97	216	23	32	23
Greensburg	13,012	180	74	162	9	21	19
Harrisburg	64,186	4,535	3,550	3,872	444	580	513
Hollidaysburg	3,734	109	42	90	9	19	14
Homestead	18,713	867	317	704	86	129	109
Huntingdon	6,861	102	32	85	8	14	12
Jeannette	8,077	109	37	91	11	18	13
Jenkintown	2,968	246	60	220	18	29	28
Johnstown	55,482	442	185	381	19	46	34
Kittanning	4,311	116	44	91	7	13	13
Lancaster	47,227	803	275	704	92	123	104
Lansdown	4,066	214	37	207	7	12	8
Lewistown	8,166	145	46	119	10	27	23
McDonald	2,543	133	35	95	5	25	23
McKeesport	42,694	799	248	638	43	144	121
Meadville	12,780	187	70	164	10	22	20
Media	3,562	542	169	439	68	81	61
Meyersdale	3,741	119	30	90	6	27	26
Middletown	5,374	244	67	177	26	57	49
Monessen	11,775	232	90	181	26	31	27
Monongahela	7,598	463	143	377	47	93	80
Mount Pleasant	5,812	144	42	115	16	25	23
New Brighton	8,329	175	45	136	7	27	24
New Castle	36,280	529	189	444	48	67	59
Norristown	27,875	1,015	311	812	128	176	132
North Braddock	11,824	287	93	238	33	48	43
Oil City	15,657	187	50	147	3	37	31
Parkersburg	2,522	161	44	121	3	33	25
Philadelphia	1,549,008	84,459	28,120	71,973	5,595	9,604	8,051
Phoenixville	10,743	191	47	147	21	44	36
Pittsburgh	533,905	25,623	9,362	21,441	1,409	3,371	2,833
Pottstown	15,599	341	99	273	29	63	44
Rankin	6,043	443	151	337	35	59	48
Reading	96,071	787	295	667	23	109	95
Rochester	5,903	225	78	175	11	31	24
Scottdale	5,456	119	49	102	16	14	11
PENNSYLVANIA—Con.							
Scranton	129,867	567	216	482	16	80	73
Sewickley	4,479	428	121	348	24	63	57
Sharon	15,270	194	72	157	14	31	24
Sharpsburg	8,153	209	79	174	6	32	27
Shippensburg	3,457	183	60	151	32	19	18
South Bethlehem	19,973	128	43	113	5	19	18
South Brownsville	3,943	332	112	275	35	53	43
South Sharon	10,190	185	90	152	32	21	14
Steelton	14,246	1,234	442	1,018	163	197	182
Stroudsburg	4,379	120	31	94	17	30	24
Tyrone	7,176	121	31	98	5	24	22
Uniontown	13,344	1,280	427	1,024	123	203	160
Washington	18,778	1,471	446	1,158	125	264	223
Waynesboro	7,199	119	41	99	22	14	12
Waynesburg	3,545	190	57	142	12	45	39
West Chester	11,767	1,868	559	1,565	88	317	262
West Pittston	6,848	101	35	85	7	15	14
Wilkes-Barre	67,105	673	246	570	46	107	96
Wilkinsburg	18,924	428	112	339	28	93	79
Williamsport	31,860	957	259	784	55	158	142
York	44,750	1,231	373	991	115	183	139
RHODE ISLAND.							
Cranston	21,107	245	101	220	27	31	29
East Providence	15,808	435	111	313	51	100	84
Newport	27,149	1,600	480	1,339	78	212	187
North Kingstown	4,048	106	28	86	6	21	18
Pawtucket	51,622	234	68	189	11	42	40
Providence	224,326	5,316	1,765	4,486	434	679	603
South Kingstown	5,176	267	72	202	11	45	40
Warwick	26,629	173	58	144	13	28	24
Westerly	8,696	193	50	152	8	30	25
SOUTH CAROLINA.							
Abbeville	4,459	2,122	488	1,668	402	459	398
Aiken	3,911	2,289	558	1,832	291	443	313
Anderson	9,654	3,370	797	2,614	830	671	427
Bennettsville	2,646	1,133	247	858	253	231	123
Camden	3,569	1,858	381	1,409	524	410	312
Charleston	58,833	31,056	7,881	25,082	6,988	5,329	3,470
Cheraw	2,873	1,546	381	1,165	390	294	165
Chester	4,754	2,041	475	1,629	706	436	311
Clinton	3,272	1,033	229	760	296	218	126
Columbia	26,319	11,546	3,076	9,481	3,050	1,884	1,247
Darlington	3,789	1,720	405	1,336	324	350	274
Easley	2,983	599	132	440	165	122	74
Florence	7,057	3,536	874	2,710	638	671	408
Gaffney	4,767	1,152	243	870	252	264	93
Georgetown	5,530	3,650	917	2,876	1,239	652	412
Greenville	15,741	6,319	1,500	4,965	1,453	1,194	790
Greenwood	6,614	2,943	696	2,282	496	646	530
Laurens	4,818	1,923	416	1,489	602	424	226
Marion	3,844	1,959	466	1,461	399	387	236
Newberry	5,028	1,698	373	1,297	297	358	333
Orangeburg	5,906	3,017	669	2,389	579	612	490
Rock Hill	7,216	2,167	531	1,718	519	423	171
Spartanburg	17,517	6,873	1,568	5,311	1,773	1,367	893
Sumter	8,109	4,125	986	3,326	889	806	511
Union	5,623	2,027	439	1,530	442	464	262
SOUTH DAKOTA.							
Deadwood	3,653	100	41	85	5	10	8
TENNESSEE.							
Bristol (part)	7,148	1,073	264	852	166	197	158
Bristol (total)[1]	13,395	2,217	568	1,756	356	418	312
Brownsville	2,882	1,286	309	1,023	250	252	126
Chattanooga	44,604	17,942	5,700	15,008	3,104	2,486	1,856
Clarksville	8,548	4,285	1,041	3,483	787	815	599
Cleveland	5,549	846	189	666	136	162	146
Columbia	5,754	2,336	598	1,908	553	413	311
Covington	2,990	1,132	298	884	289	212	146
Dyersburg	4,149	1,756	466	1,357	376	317	218
Fayetteville	3,439	1,213	287	981	334	235	174

[1] Joint population of Bristol town, Sullivan County, Tenn., and Bristol city, Va.

TABLE 28.—STATISTICS OF NEGRO POPULATION FOR CITIES AND TOWNS OF 2,500 INHABITANTS OR MORE: 1910—Con.

[Cities or towns having less than 100 Negro inhabitants in 1910 are not shown.]

CITY, TOWN, VILLAGE, OR BOROUGH.	Total population: 1910.	NEGRO POPULATION: 1910.					
		Total.	Males 21 years of age and over.	Persons 10 years of age and over.		Persons 6 to 14 years of age.	
				Total.	Illiterate.	Total.	Number attending school.
TENNESSEE—Contd.							
Franklin	2,924	1,417	345	1,185	425	241	152
Harriman	3,061	521	130	393	81	123	110
Humboldt	3,446	1,448	351	1,141	209	281	189
Jackson	15,779	5,719	1,483	4,661	975	965	569
Johnson City	8,502	1,441	362	1,115	256	282	231
Knoxville	36,346	7,638	2,297	6,553	932	1,032	703
La Follette	2,816	453	171	375	230	66	23
Lebanon	3,659	1,195	294	955	228	210	149
Memphis	131,105	52,441	17,238	44,976	7,932	6,440	4,317
Morristown	4,007	771	162	600	129	155	126
Murfreesboro	4,679	2,030	504	1,672	521	314	197
Nashville	110,364	36,523	9,713	30,918	6,810	5,538	4,098
Paris	3,881	1,405	337	1,087	329	274	169
Park City	5,126	531	135	429	57	92	79
Pulaski	2,928	1,242	291	1,005	356	240	191
Rockwood	3,660	718	196	533	127	149	119
Shelbyville	2,869	901	238	759	211	148	111
Tullahoma	3,049	640	148	489	140	135	104
Union City	4,389	1,583	350	1,290	222	299	236
TEXAS.							
Abilene	9,204	602	190	516	73	107	79
Amarillo	9,957	123	44	111	19	6	2
Austin	29,860	7,478	1,929	6,023	1,131	1,389	1,093
Bay City	3,156	852	205	658	108	167	121
Beaumont	20,640	6,896	1,996	5,626	910	1,070	804
Beeville	3,269	346	77	269	53	68	39
Belton	4,164	842	190	646	112	181	142
Bonham	4,844	903	239	734	173	165	138
Brady	2,669	101	32	80	12	12	4
Brenham	4,718	2,129	521	1,733	368	435	330
Brownwood	6,967	500	136	382	76	98	74
Bryan	4,132	1,701	431	1,409	276	354	275
Calvert	2,579	1,461	359	1,168	302	305	253
Cameron	3,263	1,043	222	792	182	229	164
Cleburne	10,364	891	215	687	106	182	119
Commerce	2,818	154	31	106	10	37	18
Corpus Christi	8,222	436	103	336	55	68	59
Corsicana	9,749	2,842	714	2,271	528	541	393
Crockett	3,947	2,254	451	1,381	272	494	277
Cuero	3,109	704	143	575	119	141	105
Dallas	92,104	18,024	5,830	15,413	2,370	2,393	1,738
Denison	13,632	2,799	780	2,232	523	531	423
Denton	4,732	556	152	450	111	102	73
El Paso	39,279	1,452	486	1,226	116	192	136
Ennis	5,669	1,557	389	1,192	194	332	247
Fort Worth	73,312	13,280	4,513	11,035	1,329	1,956	1,289
Gainesville	7,624	1,269	352	1,052	164	226	176
Galveston	36,981	8,036	2,654	6,905	845	1,064	816
Georgetown	3,096	712	173	546	117	154	128
Gonzales	3,139	755	173	599	192	150	113
Greenville	8,850	1,887	468	1,447	312	409	295
Hillsboro	6,115	1,084	279	858	180	216	165
Houston	78,800	23,929	7,240	20,180	3,318	3,569	2,656
Houston Heights	6,984	719	193	590	92	135	94
Jacksonville	2,875	741	217	584	186	141	90
Jefferson	2,515	1,336	302	972	278	296	223
Lockhart	2,945	540	117	412	89	116	83
Longview	5,155	2,253	570	1,779	575	436	333
Lufkin	2,749	521	134	402	122	100	69
McKinney	4,714	762	210	602	154	143	105
Marlin	3,878	1,511	407	1,234	255	279	192
Marshall	11,452	4,997	1,184	3,899	873	1,013	774
Mart	2,939	708	197	561	143	137	66
Mexia	2,694	972	225	716	98	219	172
Mineral Wells	3,950	489	150	409	51	53	39
Mount Pleasant	3,137	1,133	383	861	284	221	129
Nacogdoches	3,369	1,076	214	773	229	278	168
Navasota	3,284	1,588	357	1,236	389	353	246
New Braunfels	3,165	121	39	93	5	14	7
Orange	5,527	1,519	459	1,187	265	292	215

[1] For Texarkana (total), see Arkansas.

CITY, TOWN, VILLAGE, OR BOROUGH.	Total population: 1910.	NEGRO POPULATION: 1910.					
		Total.	Males 21 years of age and over.	Persons 10 years of age and over.		Persons 6 to 14 years of age.	
				Total.	Illiterate.	Total.	Number attending school.
TEXAS—Continued.							
Palestine	10,482	3,554	925	2,848	668	628	439
Paris	11,269	3,131	756	2,435	556	718	450
Port Arthur	7,663	1,493	739	1,311	76	140	102
San Angelo	10,321	652	194	552	70	99	53
San Antonio	96,614	10,716	2,917	8,893	1,174	1,717	1,238
San Marcos	4,071	892	197	698	127	169	118
Seguin	3,116	876	196	684	128	182	139
Sherman	12,412	2,220	635	1,818	342	397	308
Smithville	3,167	713	173	550	127	147	110
Stamford	3,902	150	63	136	30	17	4
Stephenville	2,561	166	31	119	8	41	29
Sulphur Springs	5,151	1,449	313	1,085	401	370	232
Taylor	5,314	1,878	449	1,448	311	421	324
Teague	3,288	564	161	437	30	100	65
Temple	10,993	2,814	767	2,201	294	565	419
Terrell	7,050	1,617	439	1,321	300	288	200
Texarkana (part) [1]	9,790	3,218	895	2,524	541	590	410
Tyler	10,400	2,954	712	2,267	480	593	406
Uvalde	3,998	178	34	122	17	48	23
Victoria	3,673	742	163	585	139	144	100
Waco	26,425	6,067	1,636	5,023	844	1,056	711
Waxahachie	6,205	1,592	434	1,253	214	294	241
Weatherford	5,074	512	112	406	43	116	76
Wichita Falls	8,200	578	223	481	74	88	67
Yoakum	4,657	984	227	748	174	210	157
UTAH.							
Ogden	25,580	203	110	186	5	18	16
Salt Lake City	92,777	737	369	674	31	52	43
VERMONT.							
Burlington	20,468	115	34	93	3	14	14
Colchester	6,450	653	516	622	6	15	11
Essex	2,714	317	244	304	1	6	4
VIRGINIA.							
Alexandria	15,329	4,188	1,246	3,481	628	658	457
Bedford City	2,508	851	177	667	118	186	98
Big Stone Gap	2,590	396	91	300	79	91	66
Bristol (part) [2]	6,247	1,144	304	904	190	221	154
Buena Vista	3,245	416	89	311	71	83	48
Charlottesville	6,765	2,524	550	2,038	514	500	378
Clifton Forge	5,748	1,092	357	891	141	168	119
Covington	4,234	1,000	303	792	180	201	152
Danville	19,020	6,207	1,380	5,015	1,868	1,144	748
Farmville	2,971	1,598	347	1,243	322	354	200
Fredericksburg	5,874	1,480	353	1,193	238	270	172
Hampton	5,505	2,182	621	1,795	326	381	285
Harrisonburg	4,879	941	228	756	211	187	156
Lexington	2,931	1,173	279	943	236	221	172
Lynchburg	29,494	9,466	2,232	7,753	1,964	1,519	1,059
Marion	2,727	324	64	239	46	72	39
Martinsville	3,368	1,475	276	1,071	429	346	215
Newport News	20,205	7,259	2,478	5,922	708	1,133	783
Norfolk	67,452	25,039	7,864	21,059	4,148	3,423	2,401
Petersburg	24,127	11,014	2,595	8,797	2,303	2,126	1,384
Portsmouth	33,190	11,617	3,394	9,445	2,317	1,849	1,225
Pulaski	4,807	1,221	301	951	199	277	179
Radford	4,202	665	148	509	141	160	75
Richmond	127,628	46,733	13,279	38,876	7,615	6,927	4,514
Roanoke	34,874	7,924	2,066	6,402	1,451	1,403	1,025
Salem	3,849	849	228	722	136	143	114
South Boston	3,516	1,441	297	1,111	345	300	169
Staunton	10,604	2,476	640	2,067	405	419	304
Suffolk	7,008	2,806	687	2,221	563	531	293
Williamsburg	2,714	897	218	706	290	149	73
Winchester	5,864	1,038	269	860	251	172	126
Wytheville	3,054	782	187	633	202	162	88

[2] For Bristol (total), see Tennessee.

TABLE 28.—STATISTICS OF NEGRO POPULATION FOR CITIES AND TOWNS OF 2,500 INHABITANTS OR MORE: 1910—Con.

[Cities or towns having less than 100 Negro inhabitants in 1910 are not shown.]

City, town, village, or borough.	Total population: 1910.	Negro population: 1910.					
		Total.	Males 21 years of age and over.	Persons 10 years of age and over.		Persons 6 to 14 years of age.	
				Total.	Illiterate.	Total.	Number attending school.
WASHINGTON.							
Everett	24,814	185	74	165	13	18	15
North Yakima	14,082	176	90	160	11	16	10
Roslyn	3,126	111	51	101	7	14	13
Seattle	237,194	2,296	1,204	2,125	57	153	127
Spokane	104,402	723	305	659	16	61	54
Tacoma	83,743	778	351	702	25	66	51
Walla Walla	19,364	114	60	101	4	10	9
WEST VIRGINIA.							
Bluefield	11,188	2,238	721	1,797	267	351	282
Charles Town	2,662	883	198	711	158	189	138
Charleston	22,996	3,086	936	2,549	275	451	387
Clarksburg	9,201	847	267	703	98	118	92
Elkins	5,260	215	71	165	15	24	21
Fairmont	9,711	458	163	392	25	51	36
Grafton	7,563	166	57	142	19	29	26
Hinton	3,656	274	91	230	43	43	35
WEST VIRGINIA—Con.							
Huntington	31,161	2,140	752	1,809	240	327	269
Martinsburg	10,698	992	290	812	131	139	113
Morgantown	9,150	214	55	162	8	49	41
Moundsville	8,918	544	421	523	90	21	19
Parkersburg	17,842	869	275	743	76	122	102
Princeton	3,027	389	116	301	94	82	57
Wheeling	41,641	1,201	461	1,053	95	97	91
Williamson	3,561	466	225	413	115	38	36
WISCONSIN.							
Madison	25,531	143	47	116	6	20	16
Milwaukee	373,857	980	396	890	26	72	58
Racine	38,002	112	42	102	4	13	12
Superior	40,384	182	68	165	2	10	7
WYOMING.							
Cheyenne	11,320	653	242	552	71	63	52
Sheridan	8,408	153	63	138	1	11	9

TABLE 29.—GENERAL STATISTICS OF THE NEGRO POPULATION OF THE UNITED STATES, BY COUNTIES: 1910.

[Counties in which no Negroes were reported are omitted.]

COUNTY.	NEGRO POPULATION: 1910.														
	Total.	Per cent of total population.	Color.		Sex.		Males 21 years of age and over.				Persons 10 years of age and over.			Persons 6 to 14 years of age.		
			Black.	Mulatto.	Male.	Female.	Number.	Per cent of total.	Illiterate.		Total.	Illiterate.		Total.	Attending school.	
									Number.	Per cent.		Number.	Per cent.		Number.	Per cent.
ALABAMA.																
Total	908,282	42.5	756,872	151,410	447,794	460,488	13,923	41.7	92,744	43.4	662,356	265,628	40.1	208,548	102,813	49.3
Autauga	11,717	58.5	9,848	1,869	5,690	6,027	2,670	56.9	1,149	43.0	8,561	3,372	39.4	2,877	1,304	45.3
Baldwin	5,110	28.1	3,503	1,607	2,596	2,514	1,299	26.3	491	37.8	3,718	1,316	35.4	1,137	569	50.0
Barbour	20,456	62.5	18,023	2,433	9,724	10,732	4,044	57.7	1,990	49.2	14,257	6,595	46.3	5,325	2,515	47.2
Bibb	7,710	33.8	7,184	526	4,211	3,499	2,209	37.3	716	32.4	5,664	1,655	29.2	1,710	982	57.4
Blount	1,181	5.5	717	464	628	553	319	6.7	147	46.1	857	329	38.4	270	103	38.1
Bullock	25,362	84.0	22,078	3,284	12,322	13,040	5,019	79.8	2,391	47.6	17,587	7,492	42.6	6,430	3,114	48.4
Butler	15,373	53.0	13,367	2,006	7,560	7,813	3,249	50.2	1,534	47.2	10,748	4,530	42.1	3,805	1,786	46.9
Calhoun	10,757	27.5	8,240	2,517	5,256	5,501	2,649	28.4	910	34.4	7,999	2,492	31.2	2,385	1,229	51.5
Chambers	18,660	51.8	15,193	3,467	9,180	9,480	3,825	48.4	1,721	45.0	12,999	5,095	39.2	4,786	2,201	46.0
Cherokee	2,606	12.9	2,077	529	1,316	1,290	562	12.2	252	44.8	1,800	682	37.9	672	327	48.7
Chilton	4,759	20.5	4,132	627	2,452	2,307	1,132	21.0	424	37.5	3,340	1,159	34.7	1,147	568	49.5
Choctaw	11,503	62.2	9,693	1,810	5,681	5,822	2,194	57.2	1,010	46.0	7,755	3,414	44.0	3,014	1,343	44.6
Clarke	17,311	55.9	14,667	2,644	8,631	8,680	3,724	52.3	1,680	45.1	12,178	5,130	42.1	4,344	2,010	46.3
Clay	2,648	12.6	2,374	274	1,337	1,311	597	12.7	245	41.0	1,842	680	36.9	622	280	45.0
Cleburne	711	5.3	552	159	349	362	138	4.7	55	39.9	497	202	40.6	162	57	35.2
Coffee	5,782	22.1	4,782	1,000	3,019	2,763	1,353	22.1	661	48.9	4,028	1,816	45.1	1,422	683	48.0
Colbert	9,449	38.1	7,267	2,182	4,646	4,803	2,189	36.4	886	40.5	6,877	2,581	37.5	2,205	956	43.4
Conecuh	10,079	47.0	8,280	1,799	5,000	5,079	2,151	44.2	946	44.0	7,036	2,832	40.3	2,548	1,395	54.7
Coosa	6,256	37.6	5,721	535	3,120	3,136	1,195	33.1	526	44.0	4,185	1,722	41.1	1,722	561	32.6
Covington	8,001	24.9	7,185	816	4,378	3,623	2,487	30.2	934	37.6	5,990	2,344	39.1	1,552	534	34.4
Crenshaw	7,514	32.2	6,323	1,191	3,743	3,771	1,653	30.5	608	36.8	5,122	1,712	33.4	1,873	785	41.9
Cullman	533	1.9	333	200	295	238	151	2.4	41	27.2	388	124	32.0	119	67	56.3
Dale	5,810	26.9	4,783	1,027	2,903	2,907	1,228	25.4	500	40.7	3,981	1,632	41.0	1,557	620	39.8
Dallas	43,511	81.5	38,093	5,418	20,701	22,810	9,997	78.0	5,189	51.9	32,638	15,386	47.1	9,717	4,951	51.0
Dekalb	854	3.0	681	173	421	433	184	2.9	70	38.0	603	183	30.3	222	127	57.2
Elmore	13,246	46.9	11,287	1,959	6,684	6,562	3,146	47.0	1,347	42.8	9,612	3,774	39.3	3,128	1,392	44.5
Escambia	5,569	29.5	5,151	418	2,842	2,727	1,428	32.4	553	38.7	4,014	1,396	34.8	1,203	525	43.6
Etowah	6,804	17.4	4,496	2,308	3,652	3,152	2,012	20.1	688	34.2	5,152	1,575	30.6	1,350	733	54.3
Fayette	1,866	11.5	1,380	486	959	907	400	11.2	159	39.8	1,275	470	36.9	447	229	51.2
Franklin	1,842	9.5	1,202	640	929	913	498	11.5	202	40.6	1,385	508	36.7	354	170	48.0
Geneva	4,305	16.4	3,805	500	2,245	2,060	1,033	17.6	441	42.7	2,944	1,251	42.5	1,063	456	42.9
Greene	19,705	86.7	18,169	1,536	9,391	10,314	4,108	83.1	2,472	60.2	13,935	6,965	50.0	4,873	2,622	53.8
Hale	21,987	78.9	17,887	4,100	10,692	11,295	4,715	75.2	2,453	52.0	15,571	7,114	45.7	5,558	2,928	52.7
Henry	10,150	48.5	8,549	1,601	5,008	5,142	1,933	43.7	879	45.5	6,692	2,769	41.4	2,676	1,183	44.2
Houston	9,597	29.6	8,139	1,458	4,903	4,694	2,180	29.2	756	34.7	6,651	2,292	34.5	2,415	875	36.2
Jackson	3,136	9.5	2,210	926	1,519	1,617	658	8.7	247	37.5	2,186	769	35.2	750	293	39.1
Jefferson	90,617	40.0	73,704	16,913	46,761	43,856	20,623	43.6	8,215	27.7	73,480	18,681	25.4	14,391	9,711	67.5
Lamar	3,180	18.2	2,668	512	1,578	1,602	640	16.8	264	41.3	2,125	802	37.7	801	414	51.7
Lauderdale	7,096	22.9	5,380	1,716	3,445	3,651	1,600	22.8	615	38.4	5,146	1,846	35.9	1,593	739	46.4
Lawrence	6,933	31.5	5,613	1,320	3,382	3,551	1,496	31.0	605	40.4	4,999	1,860	37.2	1,624	898	55.3
Lee	19,643	59.8	15,653	3,990	9,404	10,239	3,946	54.5	2,093	53.0	13,691	6,494	47.4	5,049	2,386	47.3
Limestone	10,255	38.2	8,884	1,371	5,050	5,205	2,208	35.9	1,221	55.3	7,329	4,011	54.7	2,454	526	21.4
Lowndes	28,125	88.2	25,549	2,576	13,704	14,421	6,053	86.0	3,541	58.5	20,135	10,280	51.1	6,786	3,142	46.3
Macon	22,039	84.6	19,183	2,856	10,581	11,458	4,648	81.5	2,037	43.8	15,666	5,690	36.3	5,465	3,721	68.1
Madison	18,894	40.2	12,553	6,341	9,143	9,751	4,326	38.9	1,910	44.2	13,925	5,566	40.0	4,273	1,990	46.6
Marengo	30,846	77.3	25,540	5,306	14,996	15,850	6,906	74.7	4,003	58.0	22,209	12,265	55.2	7,387	2,753	37.3
Marion	520	3.0	296	224	263	257	104	2.9	38	36.5	341	116	34.0	118	51	43.2
Marshall	1,365	4.8	1,107	258	660	705	318	5.1	129	40.6	972	372	38.3	299	130	43.5
Mobile	34,719	42.9	25,977	8,742	16,367	18,352	9,859	43.2	2,984	30.3	28,027	8,105	28.9	5,833	3,705	63.5
Monroe	15,727	57.9	12,412	3,315	7,764	7,963	3,294	54.9	1,795	54.5	10,832	5,244	48.4	4,008	1,416	35.3
Montgomery	56,867	69.2	46,253	10,614	26,812	30,055	13,571	64.4	5,306	39.1	43,554	15,432	35.4	12,113	6,951	57.4
Morgan	8,198	24.3	6,299	1,899	4,022	4,176	2,074	24.1	806	38.9	6,192	2,073	33.5	1,691	947	56.0
Perry	24,494	78.5	21,604	2,890	11,912	12,582	5,304	76.4	2,788	52.6	17,513	7,642	43.6	5,835	3,488	59.8
Pickens	12,951	51.7	11,367	1,584	6,328	6,623	2,799	49.0	1,888	67.5	9,209	5,434	59.0	3,243	1,161	35.8
Pike	14,437	46.9	11,201	3,236	7,116	7,321	3,201	45.1	1,568	49.0	10,119	4,508	44.5	3,423	1,526	44.6
Randolph	5,717	23.2	4,627	1,090	2,877	2,840	1,179	22.1	402	34.1	3,899	1,175	30.1	1,490	744	49.9
Russell	20,198	77.9	17,383	2,815	9,741	10,457	3,862	72.1	1,895	49.1	14,058	6,433	45.8	5,474	2,095	38.3
St. Clair	3,632	17.5	3,147	485	1,893	1,739	897	18.7	243	27.1	2,645	725	27.4	901	387	43.0
Shelby	7,641	28.4	7,015	626	3,979	3,662	2,007	30.8	895	44.6	5,579	2,188	39.2	1,671	882	52.8
Sumter	23,322	81.3	20,807	2,515	11,177	12,145	4,810	77.1	2,748	57.1	16,676	8,895	53.3	5,931	2,245	37.9
Talladega	18,265	48.1	15,417	2,848	9,016	9,249	3,780	44.8	1,687	44.6	12,668	4,763	37.6	4,703	2,443	51.9
Tallapoosa	11,457	36.9	8,614	2,843	5,686	5,771	2,347	34.2	1,207	51.4	7,859	3,616	46.0	2,941	1,309	44.5
Tuscaloosa	19,026	40.0	15,687	3,339	9,693	9,333	4,976	40.4	2,222	44.7	14,082	5,856	41.6	4,083	2,047	50.1
Walker	6,538	17.7	5,771	767	3,657	2,881	2,192	23.6	664	30.3	5,029	1,528	30.4	1,166	720	61.7
Washington	6,064	42.0	4,688	1,376	3,138	2,926	1,442	41.1	618	42.9	4,273	1,756	41.1	1,477	656	44.4
Wilcox	27,602	81.6	25,050	2,552	13,629	13,973	6,104	78.3	3,078	50.4	20,010	8,900	44.5	6,880	3,155	45.9
Winston	54	0.4	52	2	37	17	28	1.0	6	(1)	47	14	(1)	5	2	(1)

[1] Per cent not shown where base is less than 100.

TABLE 29.—GENERAL STATISTICS OF THE NEGRO POPULATION OF THE UNITED STATES, BY COUNTIES: 1910—Contd.

[Counties in which no Negroes were reported are omitted.]

COUNTY.	NEGRO POPULATION: 1910.															
	Total.	Per cent of total population.	Color.		Sex.		Males 21 years of age and over.				Persons 10 years of age and over.			Persons 6 to 14 years of age.		
			Black.	Mulatto.	Male.	Female.	Number.	Per cent of total.	Illiterate.		Total.	Illiterate.		Total.	Attending school.	
									Number.	Per cent.		Number.	Per cent.		Number.	Per cent.
ARIZONA.																
Total	2,009	1.0	1,561	448	1,054	955	764	1.0	64	8.4	1,691	122	7.2	254	207	81.5
Apache	8	0.1	3	5	6	2	3	0.1	.....	.....	5	.....	.....	1	.....	.....
Cochise	478	1.4	442	36	230	248	173	1.3	11	6.4	423	29	6.9	50	42	(1)
Coconino	35	0.4	23	12	21	14	15	0.5	1	(1)	29	2	(1)	5	5	(1)
Gila	226	1.4	208	18	117	109	88	1.3	18	(1)	201	28	13.9	23	19	(1)
Graham	112	0.5	65	47	59	53	43	0.6	2	(1)	88	4	(1)	15	15	(1)
Maricopa	469	1.4	276	193	228	241	161	1.4	16	9.9	387	32	8.3	67	55	(1)
Mohave	10	0.3	2	8	8	2	6	0.3	.....	.....	9	.....	.....	2	2	(1)
Navajo	38	0.3	22	16	31	7	25	0.7	.....	.....	35	.....	.....	5	3	(1)
Pima	295	1.3	247	48	148	147	100	1.4	3	3.0	241	5	2.1	43	37	(1)
Pinal	48	0.5	40	8	42	6	40	1.2	4	(1)	47	4	(1)	1	.....	.....
Santa Cruz	34	0.5	28	6	19	15	14	0.7	1	(1)	26	3	(1)	4	3	(1)
Yavapai	148	0.9	108	40	79	69	60	0.8	4	(1)	127	9	7.1	10	8	(1)
Yuma	108	1.4	97	11	66	42	36	1.1	4	(1)	73	6	(1)	28	18	(1)
ARKANSAS.																
Total	442,891	28.1	361,520	81,371	223,323	219,568	111,365	28.1	32,013	28.7	327,009	86,398	26.4	99,383	57,872	58.2
Arkansas	4,269	26.5	2,960	1,209	2,181	2,088	1,026	23.4	269	26.2	3,074	730	23.7	1,005	479	47.7
Ashley	13,276	52.5	11,202	2,074	6,742	6,534	3,253	52.0	726	22.3	9,718	2,100	21.6	3,094	1,266	40.9
Baxter	7	0.1	7	.....	3	4	3	0.1	.....	.....	6	.....	.....	2	2	(1)
Benton	110	0.3	67	43	49	61	24	0.3	9	(1)	86	27	(1)	24	15	(1)
Boone	7	(1)	2	5	2	5	1	(2)	.....	.....	4	2	(1)	1	1	(1)
Bradley	4,641	32.0	3,854	787	2,276	2,365	1,021	29.9	316	31.0	3,175	1,002	31.6	1,107	568	51.3
Calhoun	3,413	34.5	2,859	554	1,735	1,678	715	31.1	276	38.6	2,366	924	39.1	871	316	36.3
Carroll	66	0.4	38	28	32	34	20	0.5	3	(1)	50	9	(1)	13	10	(1)
Chicot	17,682	80.4	14,457	3,225	8,885	8,797	4,735	78.2	1,726	36.5	13,464	4,577	34.0	3,829	2,095	54.7
Clark	7,367	31.1	5,425	1,942	3,704	3,663	1,573	28.6	480	30.5	5,106	1,332	26.1	1,855	985	53.1
Clay	10	(2)	9	1	6	4	6	0.1	3	(1)	9	5	(1)	1	1	(1)
Cleburne	7	0.1	7	.....	6	1	5	0.2	1	(1)	7	1	(1)	.....	.....	.....
Cleveland	4,334	32.1	3,753	581	2,261	2,073	969	31.1	340	35.1	2,852	1,006	35.3	1,054	434	41.2
Columbia	10,869	45.6	9,303	1,566	5,325	5,544	2,104	40.4	810	38.5	7,313	2,443	33.4	2,935	1,474	50.2
Conway	8,298	36.5	7,421	877	4,102	4,196	1,740	35.0	440	25.3	5,820	1,248	21.4	2,054	1,429	69.6
Craighead	1,328	4.8	1,212	116	627	701	399	5.6	98	24.6	1,057	266	25.2	227	184	81.1
Crawford	2,063	8.6	2,012	51	1,067	996	551	9.5	154	27.9	1,577	394	25.0	464	325	70.0
Crittenden	19,000	84.6	17,022	1,978	9,809	9,191	5,255	81.2	1,252	23.8	14,565	3,078	21.1	4,078	2,819	69.1
Cross	6,127	43.6	2,817	3,310	3,129	2,998	1,592	42.4	425	26.7	4,507	1,143	25.4	1,382	706	51.1
Dallas	4,657	36.9	3,565	1,092	2,272	2,385	974	32.0	266	27.3	3,156	811	25.7	1,205	602	50.0
Desha	12,129	79.4	11,255	874	6,245	5,884	3,440	75.2	1,367	39.7	9,224	3,494	37.9	2,616	1,497	57.2
Drew	11,789	53.7	8,963	2,826	5,848	5,941	2,627	51.7	886	33.7	8,355	2,738	32.8	2,875	1,262	43.9
Faulkner	4,460	18.8	3,129	1,331	2,242	2,218	909	17.6	221	24.3	3,108	650	20.9	1,186	867	73.1
Franklin	382	1.9	194	188	181	201	83	1.8	22	(1)	281	58	20.6	92	77	(1)
Fulton	44	0.4	11	33	26	18	14	0.5	4	(1)	33	9	(1)	10	5	(1)
Garland	4,665	17.1	2,947	1,718	2,199	2,466	1,459	17.3	229	15.7	3,994	628	15.7	662	538	81.3
Grant	994	10.5	773	221	530	464	225	10.1	50	22.2	680	149	21.9	246	134	54.5
Greene	40	0.2	39	1	17	23	12	0.2	1	(1)	34	3	(1)	7	2	(1)
Hempstead	14,100	49.8	10,887	3,213	6,984	7,116	2,818	44.2	965	34.2	9,739	2,570	26.4	3,814	2,169	56.9
Hot Springs	1,960	13.0	1,851	109	1,041	919	550	14.9	110	20.0	1,460	277	19.0	434	290	66.8
Howard	3,498	20.7	2,731	767	1,770	1,728	753	19.2	221	29.3	2,395	612	25.6	855	445	52.0
Independence	1,264	5.1	614	650	608	656	304	5.3	83	27.3	984	225	22.9	261	138	52.9
Izard	242	1.7	217	25	121	121	56	1.7	13	(1)	159	51	32.1	44	15	(1)
Jackson	6,203	26.4	5,519	684	3,070	3,133	1,605	26.1	375	23.4	4,638	1,039	22.4	1,297	821	63.3
Jefferson	37,692	71.5	30,269	7,423	18,731	18,961	9,747	68.2	2,768	28.4	28,509	7,376	25.9	8,063	5,168	64.1
Johnson	517	2.6	364	153	258	259	129	2.9	40	31.0	377	119	31.6	116	81	69.8
Lafayette	7,181	52.3	5,817	1,364	3,637	3,544	1,752	50.9	440	25.1	5,256	1,275	24.3	1,693	844	49.9
Lawrence	750	3.7	652	98	382	368	193	3.9	71	36.8	570	175	30.7	153	87	56.9
Lee	19,003	78.4	15,353	3,650	9,861	9,142	5,071	76.7	1,097	21.6	14,281	2,440	17.1	4,172	3,240	77.7
Lincoln	9,967	65.9	6,879	3,088	5,253	4,714	2,702	68.2	700	25.9	7,434	1,946	26.2	2,151	1,055	49.0
Little River	5,698	41.9	4,970	728	2,886	2,812	1,276	38.7	460	36.1	4,086	1,381	33.8	1,391	590	42.4
Logan	640	2.4	543	97	320	320	141	2.3	24	17.0	448	97	21.7	168	71	42.3
Lonoke	11,268	40.3	10,409	859	5,693	5,575	2,755	39.6	932	33.8	8,105	2,516	31.0	2,615	1,488	56.9
Madison	45	0.3	10	35	23	22	14	0.4	3	(1)	32	12	(1)	10	.....	.....
Miller	7,163	36.6	5,482	1,681	3,414	3,749	1,708	35.3	682	39.9	5,428	1,852	34.1	1,664	1,071	64.4
Mississippi	13,472	44.2	10,071	3,401	7,114	6,358	4,083	45.8	1,360	33.3	10,441	3,478	33.3	2,615	1,208	46.2
Monroe	12,526	62.9	10,408	2,118	6,408	6,118	3,208	59.9	997	31.1	9,305	2,574	27.7	2,900	1,627	56.1
Montgomery	304	2.4	215	89	162	142	66	2.3	21	(1)	206	50	24.3	91	52	(1)
Nevada	6,790	35.1	5,149	1,641	3,340	3,450	1,286	30.5	499	38.8	4,518	1,667	36.9	1,838	912	49.6
Newton	10	0.1	9	1	7	3	2	0.1	2	(1)	6	5	(1)	4	.....	.....
Ouachita	12,333	56.6	9,958	2,375	5,992	6,341	2,480	50.6	600	24.2	8,543	1,832	21.4	3,283	1,807	55.0
Perry	910	9.7	812	98	465	445	230	10.3	58	25.2	651	166	25.5	206	129	62.6
Phillips	26,354	78.6	23,654	2,700	13,497	12,857	7,479	76.0	1,969	26.3	20,255	4,741	23.4	5,311	3,700	69.7
Pike	918	7.3	771	147	489	429	239	8.0	63	26.4	663	163	24.6	208	110	52.9
Poinsett	2,121	16.6	2,032	89	1,147	974	669	18.2	103	15.4	1,642	290	17.7	416	203	48.8

[1] Per cent not shown where base is less than 100.

[2] Less than one-tenth of 1 per cent.

TABLE 29.—GENERAL STATISTICS OF THE NEGRO POPULATION OF THE UNITED STATES, BY COUNTIES: 1910—Contd.

[Counties in which no Negroes were reported are omitted.]

COUNTY.	NEGRO POPULATION: 1910.															
	Total.	Per cent of total population.	Color.		Sex.		Males 21 years of age and over.				Persons 10 years of age and over.			Persons 6 to 14 years of age.		
			Black.	Mulatto.	Male.	Female.	Number.	Per cent of total.	Illiterate.		Total.	Illiterate.		Total.	Attending school.	
									Number.	Per cent.		Number.	Per cent.		Number.	Per cent.
ARKANSAS—Continued.																
Polk	46	0.3	21	25	24	22	11	0.3	6	(1)	31	10	(1)	13	4	(1)
Pope	1,867	7.6	1,568	299	913	954	393	7.2	99	25.2	1,331	278	20.9	441	287	65.1
Prairie	4,481	32.3	4,037	444	2,242	2,239	1,076	30.9	315	29.3	3,206	730	22.8	1,060	787	74.2
Pulaski	35,462	40.9	28,457	7,005	17,767	17,695	10,412	39.2	2,393	23.0	28,273	6,005	21.2	6,178	4,780	77.4
Randolph	515	2.7	449	66	260	255	135	3.0	54	40.0	396	125	31.6	111	40	36.0
St. Francis	15,508	68.8	13,624	1,884	7,835	7,673	3,810	65.3	1,141	29.9	11,388	3,035	26.7	3,648	2,012	55.2
Saline	1,833	11.0	1,737	96	967	866	502	12.2	157	31.3	1,400	363	25.9	407	271	66.6
Scott	22	0.2	21	1	11	11	6	0.2	3	(1)	17	6	(1)	4	4	(1)
Searcy	104	0.7	99	5	71	33	51	1.5	18	(1)	98	29	(1)	9	7	(1)
Sebastian	5,410	10.3	4,390	1,020	2,651	2,759	1,581	11.1	290	18.3	4,363	776	17.8	959	731	76.2
Sevier	2,296	13.8	2,031	265	1,125	1,171	452	11.7	131	29.0	1,548	415	26.8	537	259	48.2
Sharp	83	0.7	74	9	42	41	17	0.6	6	(1)	62	21	(1)	29	17	(1)
Stone	94	1.1	94	.....	46	48	22	1.1	11	(1)	57	32	(1)	22	.....	.....
Union	13,747	44.7	11,450	2,297	6,894	6,853	2,860	39.6	1,198	41.9	9,195	3,737	40.6	3,499	1,280	36.6
Van Buren	220	1.6	167	53	105	115	43	1.5	17	(1)	149	34	22.8	54	46	(1)
Washington	614	1.8	453	161	295	319	154	1.8	55	35.7	464	124	26.7	125	86	68.8
White	2,162	7.6	1,522	640	1,117	1,045	554	7.9	162	29.2	1,567	389	24.8	464	250	53.9
Woodruff	11,705	58.4	9,124	2,581	5,901	5,804	2,808	55.0	795	28.3	8,435	2,177	25.8	2,739	1,325	48.4
Yell	1,759	6.7	1,253	506	883	876	427	6.8	132	30.9	1,277	356	27.9	416	272	65.4
CALIFORNIA.																
Total	21,645	0.9	13,787	7,858	11,303	10,342	8,143	0.9	556	6.8	18,699	1,329	7.1	2,579	2,281	88.4
Alameda	3,634	1.5	1,753	1,881	1,896	1,738	1,413	1.6	53	3.8	3,153	133	4.2	370	327	88.4
Amador	2	(2)	.....	2	1	1	1	(2)	.....	.....	2	.....	.....	.....	.....	.....
Butte	122	0.4	95	27	66	56	48	0.4	8	(1)	106	15	14.2	20	18	(1)
Calaveras	17	0.2	16	1	8	9	6	0.2	1	(1)	15	2	(1)	3	3	(1)
Colusa	50	0.6	7	43	31	19	21	0.7	1	(1)	44	2	(1)	8	7	(1)
Contra Costa	67	0.2	40	27	39	28	27	0.2	2	(1)	55	3	(1)	11	10	(1)
Del Norte	1	(2)	1	.....	.....	1	.....	.....	.....	.....	1	.....	(1)	.....	.....	.....
Eldorado	28	0.4	24	4	22	6	19	0.6	3	(1)	28	3	(1)	2	2	(1)
Fresno	474	0.6	377	97	228	246	148	0.5	14	9.5	390	37	9.5	88	65	(1)
Glenn	15	0.2	12	3	9	6	9	0.3	2	(1)	14	2	(1)	1	.....	.....
Humboldt	40	0.1	28	12	14	26	10	0.1	1	(1)	34	4	(1)	6	5	(1)
Imperial	65	0.5	51	14	46	19	46	0.7	5	(1)	63	6	(1)	2	1	(1)
Inyo	21	0.3	10	11	13	8	10	0.3	3	(1)	18	4	(1)	2	1	(1)
Kern	369	1.0	286	83	185	184	132	0.7	8	6.1	311	24	7.7	45	41	(1)
Kings	172	1.1	106	66	89	83	53	0.9	5	(1)	134	12	9.0	40	39	(1)
Lake	11	0.2	10	1	6	5	4	0.2	1	(1)	10	1	(1)	1	1	(1)
Lassen	1	(2)	1	.....	.....	1	.....	.....	.....	.....	1	.....	.....	.....	.....	.....
Los Angeles	9,424	1.9	6 462	2,962	4,555	4,869	3,115	1.7	153	4.9	8,063	523	6.5	1,207	1,115	92.4
Madera	56	0.7	50	6	40	16	22	0.6	.....	.....	41	1	(1)	8	5	(1)
Marin	145	0.6	100	45	117	28	99	0.9	6	(1)	141	11	7.8	12	11	(1)
Mariposa	18	0.5	.....	18	9	9	8	0.4	.....	.....	17	2	(1)	.....	.....	.....
Mendocino	31	0.1	20	11	18	13	16	0.2	.....	.....	31	2	(1)	2	1	(1)
Merced	75	0.5	50	25	41	34	28	0.5	5	(1)	63	9	(1)	14	11	(1)
Modoc	4	0.1	3	1	3	1	3	0.1	.....	.....	3	.....	.....	1	1	(1)
Monterey	107	0.4	74	33	57	50	38	0.4	1	(1)	93	10	(1)	15	12	(1)
Napa	48	0.2	36	12	25	23	23	0.3	5	(1)	47	6	(1)	2	2	(1)
Nevada	14	0.1	9	5	11	3	10	0.2	3	(1)	14	5	(1)	.....	.....	.....
Orange	97	0.3	68	29	45	52	29	0.3	1	(1)	78	6	(1)	12	8	(1)
Placer	55	0.3	43	12	40	15	37	0.4	5	(1)	52	6	(1)	4	4	(1)
Plumas	5	0.1	1	4	2	3	2	0.1	.....	.....	4	1	(1)	1	1	(1)
Riverside	518	1.5	284	234	242	276	139	1.1	16	11.5	384	39	10.2	107	97	90.7
Sacramento	631	0.9	400	231	379	252	299	1.0	31	10.4	560	49	8.8	60	44	(1)
San Benito	26	0.3	17	9	13	13	7	0.2	.....	.....	25	.....	.....	2	2	(1)
San Bernardino	642	1.1	506	136	368	274	279	1.3	64	22.9	580	105	18.1	64	56	(1)
San Diego	684	1.1	457	227	356	328	277	1.2	27	9.7	623	59	9.5	60	54	(1)
San Francisco	1,642	0.4	881	761	1,025	617	831	0.5	43	5.2	1,480	76	5.1	108	87	80.6
San Joaquin	307	0.6	198	109	164	143	108	0.5	7	6.5	262	19	7.3	45	34	(1)
San Luis Obispo	77	0.4	72	5	48	29	33	0.5	4	(1)	64	14	(1)	13	12	(1)
San Mateo	67	0.3	45	22	33	34	17	0.2	.....	.....	56	1	(1)	12	11	(1)
Santa Barbara	108	0.4	63	45	53	55	39	0.4	1	(1)	90	4	(1)	12	10	(1)
Santa Clara	262	0.3	175	87	121	141	96	0.3	6	(1)	230	13	5.7	25	23	(1)
Santa Cruz	83	0.3	37	46	52	31	31	0.3	3	(1)	71	3	(1)	13	13	(1)
Shasta	159	0.8	61	98	92	67	71	0.9	2	(1)	140	8	5.7	24	24	(1)
Siskiyou	29	0.2	20	9	20	9	18	0.2	2	(1)	29	3	(1)	1	1	(1)
Solano	250	0.9	205	45	140	110	113	0.9	4	3.5	229	13	5.7	26	21	(1)
Sonoma	43	0.1	28	15	25	18	15	0.1	.....	.....	41	3	(1)	4	3	(1)
Stanislaus	89	0.4	62	27	53	36	34	0.4	2	(1)	74	3	(1)	12	8	(1)
Sutter	10	0.2	9	1	4	6	4	0.2	1	(1)	10	3	(1)	2	2	(1)
Tehama	91	0.8	52	39	40	51	28	0.6	3	(1)	76	5	(1)	23	21	(1)
Trinity	8	0.2	3	5	5	3	3	0.2	1	(1)	6	1	(1)	2	1	(1)
Tulare	190	0.5	99	91	118	72	81	0.7	13	(1)	161	28	17.4	25	15	(1)
Tuolumne	14	0.1	12	2	13	1	11	0.3	1	(1)	14	2	(1)	.....	.....	.....
Ventura	64	0.3	48	16	32	32	20	0.3	1	(1)	52	3	(1)	10	8	(1)
Yolo	280	2.0	136	144	188	92	134	2.3	33	24.6	240	39	16.3	34	27	(1)
Yuba	203	2.0	184	19	103	100	78	1.6	5	(1)	176	6	3.4	18	16	(1)

[1] Per cent not shown where base is less than 100.

[2] Less than one-tenth of 1 per cent.

TABLE 29.—GENERAL STATISTICS OF THE NEGRO POPULATION OF THE UNITED STATES, BY COUNTIES: 1910—Contd.

[Counties in which no Negroes were reported are omitted.]

COUNTY.	NEGRO POPULATION: 1910.															
	Total.	Per cent of total population.	Color.		Sex.		Males 21 years of age and over.				Persons 10 years of age and over.			Persons 6 to 14 years of age.		
			Black.	Mulatto.	Male.	Female.	Number.	Per cent of total.	Illiterate.		Total.	Illiterate.		Total.	Attending school.	
									Number.	Per cent.		Number.	Per cent.		Number.	Per cent.
COLORADO.																
Total	11,453	1.4	7,815	3,638	5,867	5,586	4,283	1.6	373	8.7	9,990	856	8.6	1,429	1,220	85.4
Adams	49	0.6	32	17	28	21	17	0.5	3	(1)	41	5	(1)	13	12	(1)
Arapahoe	131	1.3	68	63	60	71	41	1.1	3	(1)	111	8	7.2	18	18	(1)
Archuleta	7	0.2	1	6	3	4	2	0.2	.....	.....	6	.....	.....	1	.....	.....
Baca	2	0.1	2	.....	1	1	1	0.1	.....	.....	2	.....	.....	.....	.....	.....
Bent	51	1.0	18	33	32	19	22	1.2	15	(1)	40	22	(1)	7	7	(1)
Boulder	186	0.6	122	64	84	102	42	0.5	7	(1)	141	17	12.1	38	31	(1)
Chaffee	60	0.8	27	33	46	14	28	1.0	3	(1)	56	3	(1)	6	6	(1)
Cheyenne	27	0.7	27	.....	23	4	17	1.3	.....	(1)	25	.....	.....	1	1	(1)
Clear Creek	43	0.9	41	2	24	19	24	1.3	3	(1)	42	5	(1)	2	2	(1)
Conejos	49	0.4	48	1	28	21	18	0.6	2	(1)	46	5	(1)	8	7	(1)
Costilla	22	0.4	22	.....	12	10	12	0.8	1	(1)	21	1	(1)	3	2	(1)
Custer	1	0.1	1	.....	1	.....	1	0.1	.....	.....	1	.....	.....	.....	.....	.....
Delta	9	0.1	9	.....	4	5	4	0.1	2	(1)	8	3	(1)	1	1	(1)
Denver	5,426	2.5	3,297	2,129	2,652	2,774	1,999	2.8	100	5.0	4,814	291	6.0	579	513	88.6
Dolores	1	0.2	.....	1	1	.....	1	0.4	.....	.....	1	.....	.....	.....	.....	.....
Douglas	8	0.3	8	.....	5	3	2	0.2	.....	.....	5	.....	.....	1	1	(1)
Eagle	1	(2)	1	.....	1	.....	1	0.1	.....	.....	1	.....	.....	.....	.....	.....
El Paso	1,330	3.1	941	389	630	700	432	3.1	25	5.8	1,140	79	6.9	209	186	89.0
Fremont	339	1.9	285	54	212	127	161	2.5	9	5.6	295	16	5.4	45	42	(1)
Garfield	64	0.6	35	29	28	36	24	0.6	6	(1)	55	10	(1)	8	8	(1)
Gilpin	18	0.4	8	10	9	9	6	0.4	.....	.....	17	.....	.....	2	2	(1)
Grand	9	0.5	5	4	3	6	3	0.4	.....	.....	7	1	(1)	1	1	(1)
Gunnison	44	0.7	24	20	31	13	26	1.1	1	(1)	44	3	(1)	4	4	(1)
Hinsdale	6	0.9	.....	6	2	4	2	0.7	.....	.....	6	1	(1)	.....	.....	.....
Huerfano	323	2.4	303	20	185	138	144	3.4	16	11.1	279	34	12.2	47	29	(1)
Jefferson	134	0.9	87	47	93	41	39	0.8	9	(1)	126	16	12.7	30	30	(1)
Kiowa	1	(2)	1	.....	1	.....	1	0.1	1	(1)	1	1	(1)	.....	.....	.....
Kit Carson	5	0.1	5	.....	5	.....	4	0.2	.....	.....	4	.....	.....	1	.....	.....
La Plata	63	0.6	57	6	37	26	25	0.7	3	(1)	53	6	(1)	7	7	(1)
Lake	71	0.7	56	15	36	35	30	0.7	6	(1)	62	12	(1)	6	6	(1)
Larimer	33	0.1	22	11	15	18	13	0.2	2	(1)	27	3	(1)	3	3	(1)
Las Animas	379	1.1	300	79	211	168	174	1.5	26	14.9	344	57	16.6	36	30	(1)
Lincoln	8	0.1	8	.....	6	2	2	0.1	.....	.....	7	.....	.....	1	1	(1)
Logan	23	0.2	21	2	20	3	17	0.5	1	(1)	20	1	(1)	2	1	(1)
Mesa	130	0.6	93	37	63	67	46	0.6	6	(1)	110	8	7.3	15	12	(1)
Mineral	2	0.2	2	.....	1	1	1	0.2	.....	.....	2	.....	.....	.....	.....	.....
Montezuma	3	0.1	1	2	2	1	2	0.1	.....	.....	3	.....	.....	.....	.....	.....
Montrose	9	0.1	4	5	5	4	2	0.1	.....	.....	8	.....	.....	1	.....	.....
Morgan	17	0.2	17	.....	8	9	7	0.2	2	(1)	17	2	(1)	3	3	(1)
Otero	247	1.2	199	48	138	109	81	1.3	7	(1)	199	15	7.5	46	39	(1)
Ouray	22	0.6	21	1	13	9	10	0.6	1	(1)	20	2	(1)	2	2	(1)
Park	1	(2)	1	.....	1	.....	1	0.1	.....	.....	1	.....	.....	.....	.....	.....
Phillips	1	(2)	1	.....	.....	1	.....	.....	.....	.....	1	.....	.....	.....	.....	.....
Pitkin	15	0.3	14	1	9	6	6	0.4	2	(1)	14	3	(1)	3	3	(1)
Prowers	38	0.4	37	1	23	15	20	0.7	3	(1)	34	3	(1)	3	3	(1)
Pueblo	1,689	3.2	1,284	405	883	806	629	3.2	92	14.6	1,426	193	13.5	223	170	76.2
Rio Blanco	7	0.3	7	.....	3	4	3	0.4	.....	.....	7	.....	.....	1	.....	.....
Rio Grande	5	0.1	1	4	3	2	2	0.1	.....	.....	5	.....	.....	.....	.....	.....
Routt	28	0.4	28	.....	17	11	14	0.5	5	(1)	22	8	(1)	4	2	(1)
Saguache	5	0.1	2	3	3	2	1	0.1	.....	.....	4	1	(1)	3	3	(1)
San Juan	16	0.5	8	8	8	8	5	0.3	1	(1)	13	1	(1)	4	4	(1)
San Miguel	16	0.3	12	4	9	7	8	0.3	.....	.....	15	.....	.....	.....	.....	.....
Sedgwick	15	0.5	3	12	9	6	3	0.3	.....	.....	10	.....	.....	5	5	(1)
Summit	2	0.1	2	.....	2	.....	2	0.2	.....	.....	2	.....	.....	.....	.....	.....
Teller	139	1.0	102	37	69	70	58	1.1	2	(1)	125	6	4.8	19	12	(1)
Washington	31	0.5	24	7	16	15	14	0.7	2	(1)	30	4	(1)	4	3	(1)
Weld	92	0.2	70	22	53	39	33	0.3	6	(1)	74	10	(1)	13	8	(1)
CONNECTICUT.																
Total	15,174	1.4	11,428	3,746	7,229	7,945	4,765	1.4	314	6.6	12,598	792	6.3	2,274	2,057	90.5
Fairfield	3,516	1.4	2,814	702	1,633	1,883	1,101	1.4	69	6.3	2,920	183	6.3	487	417	85.6
Hartford	2,934	1.2	2,047	887	1,426	1,508	889	1.1	54	6.1	2,380	133	5.6	499	458	91.8
Litchfield	758	1.1	621	137	375	383	238	1.1	18	7.6	615	39	6.3	143	133	93.0
Middlesex	367	0.8	282	85	157	210	115	0.8	17	14.8	316	35	11.1	53	47	(1)
New Haven	5,634	1.7	4,244	1,390	2,716	2,918	1,799	1.7	84	4.7	4,724	241	5.1	801	735	91.8
New London	1,431	1.6	1,040	391	667	764	460	1.6	51	11.1	1,213	120	9.9	199	182	91.5
Tolland	109	0.4	68	41	65	44	41	0.5	6	(1)	84	8	(1)	21	20	(1)
Windham	425	0.9	312	113	190	235	122	0.8	15	12.3	346	33	9.5	71	65	(1)

[1] Per cent not shown where base is less than 100.

[2] Less than one-tenth of 1 per cent.

TABLE 29.—GENERAL STATISTICS OF THE NEGRO POPULATION OF THE UNITED STATES, BY COUNTIES: 1910—Contd.

[Counties in which no Negroes were reported are omitted.]

COUNTY.	NEGRO POPULATION: 1910.															
	Total.	Per cent of total population.	Color.		Sex.		Males 21 years of age and over.				Persons 10 years of age and over.			Persons 6 to 14 years of age.		
			Black.	Mulatto.	Male.	Female.	Number.	Per cent of total.	Illiterate.		Total.	Illiterate.		Total.	Attending school.	
									Number.	Per cent.		Number.	Per cent.		Number.	Per cent.
DELAWARE.																
Total	31,181	15.4	27,475	3,706	16,011	15,170	9,050	14.6	2,829	31.3	24,777	6,345	25.6	6,172	4,689	76.0
Kent	7,561	23.1	6,276	1,285	3,905	3,656	1,962	20.6	721	36.7	5,773	1,637	28.4	1,731	1,265	73.1
New Castle	15,682	12.7	14,476	1,206	8,035	7,647	5,134	13.0	1,312	25.6	13,089	2,926	22.4	2,572	2,041	79.4
Sussex	7,938	17.1	6,723	1,215	4,071	3,867	1,954	15.0	796	40.7	5,915	1,782	30.1	1,869	1,383	74.0
DISTRICT OF COLUMBIA.																
Total	94,446	28.5	61,494	32,952	42,615	51,831	27,621	26.6	3,801	13.8	79,964	10,814	13.5	12,910	10,807	83.7
District of Columbia	94,446	28.5	61,494	32,952	42,615	51,831	27,621	26.6	3,801	13.8	79,964	10,814	13.5	12,910	10,807	83.7
FLORIDA.																
Total	308,669	41.0	259,158	49,511	161,362	147,307	89,659	41.9	23,219	25.9	233,744	59,503	25.5	63,486	36,278	57.1
Alachua	19,092	55.7	15,472	3,620	9,838	9,254	5,116	55.7	1,524	29.8	14,096	3,803	27.0	4,329	2,527	58.4
Baker	1,159	24.1	1,116	43	655	504	333	30.1	105	31.5	817	289	35.4	246	72	29.3
Bradford	3,987	28.3	3,287	700	2,099	1,888	1,048	30.5	272	26.0	2,839	704	24.8	971	528	54.4
Brevard	1,399	29.7	977	422	812	587	532	34.1	112	21.1	1,114	191	17.1	240	176	73.3
Calhoun	2,140	28.7	1,923	217	1,168	972	602	32.6	163	27.1	1,480	421	28.4	468	157	33.5
Citrus	3,635	54.0	2,869	766	2,142	1,493	1,383	60.9	447	32.3	2,879	996	34.6	629	235	37.4
Clay	2,453	40.1	1,950	503	1,339	1,114	755	45.2	162	21.5	1,818	433	23.8	488	238	48.8
Columbia	8,411	47.5	7,074	1,337	4,347	4,064	1,977	47.1	625	31.6	5,979	1,638	27.4	2,117	1,312	62.0
Dade	4,194	35.1	3,817	377	2,285	1,909	1,586	36.6	176	41.1	3,426	362	10.6	568	442	77.8
De Soto	2,351	16.6	2,187	164	1,393	958	953	23.6	179	18.8	1,827	323	17.7	397	199	50.1
Duval	37,270	49.6	31,012	6,258	18,827	18,443	12,061	48.9	1,811	15.0	30,835	4,821	15.6	5,722	4,135	72.3
Escambia	15,111	39.7	13,035	2,076	7,469	7,642	4,283	40.4	937	21.9	11,941	2,403	20.1	2,820	1,840	65.2
Franklin	2,487	47.8	2,192	295	1,305	1,182	847	51.9	303	35.8	2,049	670	32.7	399	254	63.7
Gadsden	14,965	67.4	13,033	1,932	7,251	7,714	3,096	61.2	1,382	44.6	10,679	4,307	40.3	3,949	2,312	58.5
Hamilton	5,533	46.8	5,020	513	2,816	2,717	1,286	46.2	447	34.8	3,863	1,445	37.4	1,413	418	29.6
Hernando	2,781	55.7	2,288	493	1,568	1,213	923	59.5	256	27.7	2,046	532	26.0	589	302	51.3
Hillsboro	16,445	21.0	12,322	4,123	8,513	7,932	5,465	22.4	873	16.0	13,340	1,964	14.7	2,638	1,925	73.0
Holmes	1,194	10.3	1,043	151	666	528	379	14.3	152	40.1	899	366	40.7	221	88	39.8
Jackson	14,254	47.8	12,593	1,661	6,931	7,323	2,990	46.3	1,230	41.1	10,020	4,112	41.0	3,557	1,705	47.9
Jefferson	13,114	76.2	11,919	1,195	6,587	6,527	2,689	70.4	867	32.2	9,309	2,618	28.1	3,495	1,586	45.4
Lafayette	1,361	20.3	1,216	145	803	558	464	26.6	122	26.3	992	315	31.8	278	35	12.6
Lake	3,627	38.1	2,865	762	2,046	1,581	1,204	40.8	409	34.0	2,823	850	30.1	717	520	72.5
Lee	937	14.9	642	295	589	348	423	20.4	34	8.0	764	49	6.4	131	46	35.1
Leon	14,726	75.8	12,224	2,502	7,572	7,154	4,130	75.6	1,193	28.9	11,109	3,544	31.9	3,171	2,006	63.3
Levy	4,727	45.6	4,342	385	2,643	2,084	1,531	50.8	432	28.2	3,486	916	26.3	968	658	68.0
Liberty	2,111	44.9	1,906	205	1,215	896	639	50.7	202	31.6	1,502	447	29.8	565	368	65.1
Madison	9,410	55.6	8,729	681	4,725	4,685	2,054	53.3	756	36.8	6,390	2,485	38.9	2,397	667	27.8
Manatee	2,346	24.6	2,103	243	1,387	959	958	32.0	213	22.2	1,904	415	21.8	337	232	68.8
Marion	16,376	60.8	13,923	2,453	8,477	7,899	4,497	59.0	1,165	25.9	12,146	2,777	22.9	3,727	2,563	68.8
Monroe	5,842	27.1	4,207	1,635	2,834	3,008	1,566	24.3	255	16.3	4,440	644	14.5	1,221	980	80.3
Nassau	5,553	52.8	4,972	581	2,979	2,574	1,665	56.2	517	31.1	4,185	1,123	26.8	1,077	683	63.4
Orange	7,604	39.8	7,116	488	4,006	3,598	2,256	38.5	478	21.2	5,758	1,127	19.6	1,539	911	59.2
Osceola	927	16.8	892	35	551	376	367	20.3	118	32.2	728	212	29.1	164	115	70.1
Palm Beach	2,220	39.8	2,066	154	1,261	959	867	43.1	125	14.4	1,812	216	11.9	339	294	86.7
Pasco	2,456	32.7	2,070	386	1,491	965	995	40.9	413	41.5	1,960	718	36.6	415	170	41.0
Polk	7,419	30.7	4,779	2,640	4,428	2,991	2,932	37.5	512	17.5	5,835	983	16.8	1,127	651	57.8
Putman	6,804	52.0	4,700	2,104	3,584	3,220	2,062	52.1	418	20.3	5,243	963	18.4	1,419	969	68.3
St. Johns	5,454	41.3	4,390	1,064	2,887	2,567	1,869	45.0	437	23.4	4,423	958	21.7	887	438	49.4
St. Lucie	865	21.2	808	57	491	374	335	25.8	67	20.0	684	129	18.9	128	83	64.8
Santa Rosa	4,234	28.4	3,414	820	2,338	1,896	1,416	35.9	477	33.7	3,178	1,077	33.9	746	343	46.0
Sumter	2,255	33.7	2,190	65	1,246	1,009	694	37.4	190	27.4	1,635	440	26.9	480	244	50.8
Suwannee	7,813	42.0	5,291	2,522	3,901	3,912	1,709	40.3	571	33.4	5,502	1,933	35.1	1,990	582	29.2
Taylor	2,689	37.9	2,051	638	1,688	1,001	1,091	49.1	364	33.4	2,098	799	38.1	412	79	19.2
Volusia	6,592	39.9	5,999	593	3,537	3,055	2,113	40.9	572	27.1	5,164	1,182	22.9	1,266	901	71.2
Wakulla	2,384	49.6	2,208	176	1,278	1,106	589	50.6	176	29.9	1,679	502	29.9	589	305	51.8
Walton	4,997	30.4	4,439	558	2,705	2,292	1,482	34.1	589	39.7	3,542	1,331	37.6	1,076	464	43.1
Washington	4,965	30.3	4,487	478	2,689	2,276	1,447	34.2	391	27.0	3,506	970	27.7	1,064	520	48.9

TABLE 29.—GENERAL STATISTICS OF THE NEGRO POPULATION OF THE UNITED STATES, BY COUNTIES: 1910—Contd.

[Counties in which no Negroes were reported are omitted.]

COUNTY.	NEGRO POPULATION: 1910.															
	Total.	Per cent of total population.	Color.		Sex.		Males 21 years of age and over.				Persons 10 years of age and over.			Persons 6 to 14 years of age.		
			Black.	Mulatto.	Male.	Female.	Number.	Per cent of total.	Illiterate.		Total.	Illiterate.		Total.	Attending school.	
									Number.	Per cent.		Number.	Per cent.		Number.	Per cent.
GEORGIA.																
Total	1,176,987	45.1	972,782	204,205	580,263	596,724	266,814	43.0	111,037	41.6	846,195	308,639	36.5	282,070	156,258	55.4
Appling	2,863	23.2	2,117	746	1,535	1,328	752	26.6	282	37.5	2,008	660	32.9	649	287	44.2
Baker	5,718	71.7	5,128	590	2,859	2,859	1,295	70.8	780	60.2	4,075	2,281	56.0	1,497	994	66.4
Baldwin	11,005	60.0	9,226	1,779	5,390	5,615	2,619	52.9	1,398	53.4	8,090	3,426	42.3	2,470	1,554	62.9
Banks	2,321	20.6	2,074	247	1,157	1,164	468	19.1	207	44.2	1,538	513	33.4	587	406	69.2
Bartow	6,348	25.0	5,316	1,032	3,224	3,124	1,469	25.1	587	40.0	4,568	1,499	32.8	1,599	923	57.7
Ben Hill	4,901	41.3	3,489	1,412	2,526	2,375	1,265	39.9	394	31.1	3,611	1,054	29.2	1,054	624	59.2
Berrien	6,263	27.5	5,640	623	3,240	3,023	1,577	30.0	594	37.7	4,387	1,565	35.7	1,490	667	44.8
Bibb	27,481	48.5	23,987	3,494	12,979	14,502	7,145	46.5	1,675	23.4	21,840	4,760	21.8	5,288	3,400	64.3
Brooks	14,086	59.1	12,122	1,964	7,111	6,975	3,051	56.4	1,316	43.1	9,614	3,688	38.4	3,578	1,776	49.6
Bryan	3,337	49.8	2,531	806	1,763	1,574	838	50.7	302	36.0	2,328	883	37.9	837	347	41.5
Bulloch	10,591	40.0	8,472	2,119	5,460	5,131	2,192	38.4	726	33.1	7,046	2,061	29.3	2,927	1,343	45.9
Burke	22,462	82.4	18,039	4,423	10,922	11,540	4,920	79.1	2,133	43.4	16,092	6,143	38.2	5,524	3,064	55.5
Butts	7,200	52.8	5,752	1,448	3,627	3,573	1,577	48.7	639	40.5	4,990	1,734	34.7	1,807	706	39.1
Calhoun	8,361	73.8	6,529	1,832	4,123	4,238	1,852	71.4	1,100	59.4	5,840	3,169	54.3	2,093	1,073	51.3
Camden	5,113	66.5	4,836	277	2,664	2,449	1,222	65.3	415	34.0	3,633	1,162	32.0	1,316	712	54.1
Campbell	3,616	33.3	3,333	283	1,907	1,709	823	31.8	351	42.6	2,515	907	36.1	912	422	46.3
Carroll	6,383	20.7	5,213	1,170	3,232	3,151	1,387	19.9	536	38.6	4,369	1,470	33.6	1,675	830	49.6
Catoosa	476	6.6	265	211	242	234	117	5.2	30	25.6	346	82	26.7	92	50	------
Charlton	1,189	25.2	1,092	97	684	505	401	32.5	183	45.6	908	430	47.4	216	68	31.5
Chatham	43,981	55.2	34,109	9,872	20,656	23,325	12,929	53.9	3,634	28.1	35,977	10,581	29.4	7,162	4,654	65.0
Chattahoochee	3,864	69.2	3,181	683	1,858	2,006	736	63.0	382	51.9	2,624	1,053	40.1	1,042	647	62.1
Chatooga	2,454	18.0	1,932	522	1,291	1,163	550	17.8	199	36.2	1,746	469	26.9	626	412	65.8
Cherokee	1,168	7.0	947	221	574	594	252	6.7	104	41.3	803	304	37.9	284	141	49.6
Clarke	11,767	50.6	9,823	1,944	5,585	6,182	2,593	45.3	1,061	40.9	8,725	2,906	33.3	2,610	1,788	68.5
Clay	6,569	73.3	6,003	566	3,183	3,386	1,349	69.3	550	40.8	4,522	1,842	40.7	1,609	738	45.9
Clayton	4,632	44.3	3,872	760	2,360	2,272	958	40.9	415	43.3	3,299	1,197	36.3	1,225	571	46.6
Clinch	3,378	40.1	3,276	102	1,896	1,482	1,065	46.4	311	29.2	2,467	805	32.6	678	294	43.4
Cobb	7,418	26.1	5,824	1,594	3,594	3,824	1,694	25.0	545	32.2	5,419	1,505	27.8	1,744	1,053	60.4
Coffee	7,734	35.2	7,128	606	4,091	3,643	2,032	38.9	757	37.3	5,540	2,056	37.1	1,779	775	43.6
Colquitt	4,617	23.3	4,064	553	2,383	2,234	1,261	27.0	441	35.0	3,349	1,145	34.2	1,019	441	43.3
Columbia	9,198	74.6	5,604	3,594	4,575	4,623	1,959	70.6	969	49.5	6,438	2,557	39.7	2,359	1,315	55.7
Coweta	16,267	56.5	13,800	2,467	8,005	8,262	3,414	52.3	1,517	44.4	11,420	4,273	37.4	4,223	2,433	57.6
Crawford	4,922	59.2	3,995	927	2,449	2,473	917	52.7	475	51.8	3,289	1,346	40.9	1,379	808	58.6
Crisp	8,616	52.5	8,297	319	4,251	4,365	2,044	51.6	754	36.9	6,317	2,100	33.2	1,969	1,334	67.8
Dade	291	7.0	230	61	148	143	73	7.6	27	(1)	199	71	35.7	76	23	(1)
Dawson	152	3.2	129	23	72	80	32	3.1	15	(1)	104	59	56.7	40	4	(1)
Decatur	16,738	57.6	14,169	2,569	8,330	8,408	3,835	56.5	1,508	39.3	11,836	4,477	37.8	4,163	2,360	56.7
Dekalb	8,362	30.0	7,078	1,284	4,285	4,077	2,065	30.0	909	44.0	6,150	2,307	37.5	1,902	1,021	53.7
Dodge	8,460	42.0	7,679	781	4,306	4,154	1,772	41.3	855	48.3	5,826	2,435	41.8	2,217	1,045	47.1
Dooly	12,728	61.9	11,400	1,328	6,415	6,313	2,680	58.7	1,485	55.4	8,790	4,069	46.3	3,502	2,240	64.0
Dougherty	12,049	75.1	10,446	1,603	5,793	6,256	3,053	71.0	1,905	62.4	9,254	5,587	60.4	2,526	1,009	39.9
Douglas	2,171	24.2	1,713	458	1,102	1,069	460	22.2	145	31.5	1,525	394	25.8	617	313	50.7
Early	11,273	62.2	9,782	1,492	5,652	5,621	2,412	59.9	1,013	42.0	7,710	2,964	38.4	2,918	1,220	41.8
Echols	990	29.9	947	43	577	413	309	35.2	101	32.7	735	235	32.0	211	59	28.0
Effingham	4,278	42.9	3,250	1,028	2,170	2,108	1,010	42.1	486	48.1	3,021	1,315	43.5	990	484	48.9
Elbert	12,082	50.1	10,371	1,711	6,100	5,982	2,499	46.5	1,157	46.3	8,283	3,170	38.3	3,220	1,835	57.0
Emanuel	9,990	39.7	7,671	2,319	5,175	4,815	2,303	41.0	1,078	46.8	6,853	3,001	43.8	2,494	1,280	51.3
Fannin	162	1.3	114	48	76	86	32	1.2	15	(1)	123	53	43.1	42	11	(1)
Fayette	3,815	34.8	2,453	1,362	1,901	1,914	813	32.7	374	46.0	2,599	974	37.5	983	439	44.7
Floyd	10,482	28.5	7,440	3,042	5,180	5,302	2,508	27.9	867	34.6	7,750	2,251	29.0	2,353	1,319	56.1
Forsyth	1,098	9.2	658	440	552	546	243	9.5	97	39.9	749	293	39.1	266	94	35.3
Franklin	3,974	22.2	3,385	589	2,017	1,957	832	21.4	370	44.5	2,742	1,021	37.2	1,038	652	62.8
Fulton	57,985	32.6	39,838	18,147	26,513	31,472	15,739	30.5	3,662	23.3	47,744	10,503	22.0	9,192	6,334	68.9
Gilmer	71	0.8	49	22	36	35	17	0.8	3	(1)	44	11	(1)	18	1	(1)
Glascock	1,507	32.3	1,432	75	725	782	312	30.2	153	49.0	1,022	451	44.1	359	201	56.0
Glynn	9,774	62.2	7,585	2,189	4,988	4,786	2,724	60.6	920	33.8	7,410	2,171	29.3	2,041	1,121	54.9
Gordon	1,356	8.5	1,008	348	699	657	311	8.4	145	46.6	995	344	34.6	301	165	54.8
Grady	7,403	40.1	6,147	1,256	3,707	3,696	1,510	37.8	640	42.4	4,971	1,979	39.8	1,920	978	50.9
Greene	11,636	62.9	9,559	2,077	5,725	5,911	2,445	58.6	1,415	57.9	8,358	3,964	47.4	2,843	1,507	53.0
Gwinnett	4,431	15.4	3,441	990	2,237	2,194	1,008	15.3	447	44.3	3,102	1,202	38.7	1,123	578	51.5
Habersham	711	7.0	477	234	337	374	144	6.3	58	43.0	524	135	25.8	183	119	65.0
Hall	4,030	15.7	2,856	1,174	1,946	2,084	867	14.9	349	40.3	2,891	1,003	34.7	974	585	60.1
Hancock	14,268	74.4	11,970	2,298	7,114	7,154	2,831	69.6	1,197	42.3	9,794	3,407	34.8	3,940	2,154	54.7
Haralson	2,027	15.0	1,777	250	952	1,075	410	13.8	110	26.8	1,437	374	26.0	533	289	54.2
Harris	12,865	71.9	11,087	1,778	6,295	6,570	2,518	65.9	1,147	45.6	8,869	3,521	39.7	3,451	1,765	51.1
Hart	5,080	31.3	4,727	353	2,522	2,558	1,150	32.3	520	45.2	3,536	1,355	38.3	1,285	742	57.7
Heard	3,756	33.6	2,969	787	1,899	1,857	776	32.3	330	42.5	2,586	959	37.1	964	555	57.6
Henry	10,184	51.1	7,840	2,344	5,048	5,136	2,212	48.6	967	43.7	7,232	2,686	37.1	2,629	1,082	41.2
Houston	17,388	73.6	14,328	3,060	8,496	8,892	3,615	68.8	1,839	50.9	12,106	4,911	40.6	4,515	2,938	65.1
Irwin	4,916	47.0	4,276	640	2,532	2,384	1,185	48.5	520	43.9	3,432	1,293	37.7	1,201	718	59.8

[1] Per cent not shown where base is less than 100.

TABLE 29.—GENERAL STATISTICS OF THE NEGRO POPULATION OF THE UNITED STATES, BY COUNTIES: 1910—Contd.

[Counties in which no Negroes were reported are omitted.]

COUNTY.	NEGRO POPULATION: 1910.															
	Total.	Per cent of total population.	Color.		Sex.		Males 21 years of age and over.				Persons 10 years of age and over.			Persons 6 to 14 years of age.		
			Black.	Mulatto.	Male.	Female.	Number.	Per cent of total.	Illiterate.		Total.	Illiterate.		Total.	Attending school.	
									Number.	Per cent.		Number.	Per cent.		Number.	Per cent.
GEORGIA—Continued.																
Jackson	8,613	28.5	6,935	1,678	4,335	4,278	1,847	27.0	781	42.3	5,906	2,082	35.3	2,169	1,077	49.7
Jasper	11,484	69.4	9,908	1,576	5,738	5,746	2,326	64.1	1,313	56.4	7,998	3,564	44.6	3,010	1,631	54.2
Jeff Davis	1,593	26.3	1,376	217	821	772	399	28.2	160	40.1	1,128	405	35.9	367	141	38.4
Jefferson	12,979	60.7	11,500	1,479	6,273	6,706	2,502	56.4	900	36.0	8,839	2,525	28.4	3,502	1,887	53.9
Jenkins	7,296	63.3	6,229	1,067	3,632	3,664	1,739	63.3	821	47.2	5,270	2,337	44.3	1,675	926	55.3
Johnson	5,557	43.1	5,072	485	2,755	2,802	1,120	39.6	424	37.9	3,793	1,330	35.1	1,448	602	41.6
Jones	9,288	70.9	8,259	1,029	4,598	4,690	1,794	65.3	897	50.0	6,350	2,512	39.6	2,588	1,287	49.7
Laurens	17,544	49.4	14,774	2,770	8,624	8,920	3,656	47.4	1,603	43.8	12,026	4,611	38.3	4,568	2,370	51.9
Lee	9,992	85.6	8,436	1,556	5,058	4,934	2,388	83.8	1,394	58.4	7,281	3,570	49.0	2,400	1,649	68.7
Liberty	8,355	64.6	7,219	1,136	4,271	4,084	1,968	63.8	623	31.7	5,978	1,551	25.9	2,218	1,059	47.7
Lincoln	5,175	59.4	4,302	873	2,588	2,587	1,027	55.6	522	50.8	3,542	1,485	41.9	1,398	653	46.7
Lowndes	12,955	53.0	10,442	2,513	6,615	6,340	3,097	51.2	903	29.2	9,213	2,491	27.0	3,161	1,697	53.7
Lumpkin	320	5.9	284	36	157	163	61	4.8	31	(1)	223	71	31.8	86	43	(1)
McDuffie	5,985	58.0	3,786	2,199	2,966	3,019	1,348	56.0	466	34.6	4,396	1,258	28.6	1,458	626	42.9
McIntosh	4,978	77.3	4,198	780	2,382	2,596	1,110	73.0	318	28.6	3,561	849	23.8	1,284	773	60.2
Macon	10,581	70.5	9,122	1,459	5,093	5,488	2,207	65.4	1,212	54.9	7,371	3,186	43.2	2,629	1,861	70.8
Madison	5,149	30.6	4,346	803	2,524	2,625	1,019	27.7	541	53.1	3,457	1,515	43.8	1,443	774	53.6
Marion	5,364	58.6	4,705	659	2,581	2,783	1,033	53.1	622	60.2	3,620	1,922	53.1	1,391	545	39.2
Meriwether	14,730	58.5	11,652	3,078	7,307	7,423	3,039	53.7	1,681	55.3	10,089	4,379	43.4	3,806	2,448	64.3
Miller	3,257	40.8	2,466	791	1,724	1,533	728	40.7	401	55.1	2,157	1,226	56.8	864	199	23.0
Milton	718	9.9	598	120	377	341	139	8.4	40	28.8	463	116	25.1	217	67	30.9
Mitchell	11,649	52.7	10,539	1,110	5,735	5,914	2,577	52.2	1,305	50.6	8,286	3,802	45.9	2,950	1,518	51.5
Monroe	13,656	66.8	10,857	2,799	6,600	7,056	2,698	61.9	1,388	51.4	9,274	3,774	40.7	3,586	2,049	57.1
Montgomery	7,310	37.2	6,314	996	3,722	3,588	1,586	36.3	489	30.8	4,954	1,413	28.5	1,916	883	46.1
Morgan	13,414	68.0	11,464	1,950	6,658	6,756	3,074	66.3	1,723	56.1	9,671	4,387	45.4	3,313	1,920	58.0
Murray	402	4.1	401	1	219	183	86	3.9	37	(1)	284	83	29.2	93	69	(1)
Muscogee	16,747	46.2	12,044	4,703	7,688	9,059	3,858	42.9	1,421	36.8	12,856	4,119	32.0	3,605	2,246	62.3
Newton	9,458	51.3	7,371	2,087	4,621	4,837	2,003	47.9	836	41.7	6,663	2,288	34.3	2,388	1,227	51.4
Oconee	5,162	46.5	4,389	773	2,654	2,508	1,095	43.3	587	53.6	3,544	1,538	43.4	1,318	614	46.6
Oglethorpe	11,338	60.7	9,650	1,688	5,712	5,626	2,426	57.8	1,318	54.3	7,839	3,389	43.2	2,920	1,749	59.9
Paulding	1,588	11.2	1,291	297	804	784	335	11.1	111	33.1	1,063	299	28.1	399	227	56.9
Pickens	440	4.9	397	43	225	215	96	4.8	31	(1)	320	77	24.1	98	68	(1)
Pierce	2,742	25.5	2,227	515	1,542	1,200	761	30.6	255	33.5	2,008	595	29.6	603	361	59.9
Pike	10,159	52.1	9,225	934	4,951	5,208	2,062	47.7	1,073	52.0	7,109	3,082	43.4	2,756	1,393	50.5
Polk	5,697	28.2	4,408	1,289	2,849	2,848	1,305	28.1	482	36.9	4,042	1,227	30.4	1,360	755	55.5
Pulaski	13,504	59.1	10,758	2,746	6,611	6,893	2,873	56.6	1,523	53.0	9,514	4,452	46.8	3,325	1,670	50.2
Putman	10,178	73.3	8,691	1,487	5,015	5,163	2,201	68.9	1,311	59.6	7,138	3,560	49.9	2,600	1,355	52.1
Quitman	3,588	78.1	2,593	995	1,762	1,826	698	72.0	357	51.1	2,388	1,052	44.1	932	557	59.8
Rabun	156	2.8	55	101	75	81	30	2.4	10	(1)	111	27	24.3	46	36	(1)
Randolph	12,986	68.9	11,361	1,625	6,315	6,671	2,672	63.7	1,382	51.7	8,921	4,136	46.4	3,229	1,542	47.8
Richmond	28,390	48.2	22,206	6,184	13,110	15,280	7,709	46.4	1,783	23.1	23,491	5,316	22.6	4,792	3,220	67.2
Rockdale	3,592	40.3	2,808	784	1,775	1,817	761	36.9	289	38.0	2,476	774	31.3	882	592	67.1
Schley	3,291	63.1	2,809	482	1,593	1,698	613	55.1	247	40.3	2,263	699	30.9	936	700	74.8
Screven	12,165	60.2	10,853	1,312	6,132	6,033	2,461	55.9	1,218	49.5	8,140	3,737	45.9	3,267	1,517	46.4
Spalding	10,060	51.0	7,619	2,441	4,953	5,107	2,205	46.9	990	44.9	7,265	2,728	37.5	2,393	1,213	50.7
Stephens	2,222	22.8	2,174	48	1,085	1,137	477	21.8	122	25.6	1,541	303	19.7	559	308	55.1
Stewart	10,381	77.3	8,717	1,664	5,131	5,250	2,029	71.3	699	34.5	7,078	2,155	30.4	2,849	1,600	56.2
Sumter	21,243	73.0	19,311	1,932	10,524	10,719	4,623	68.9	1,827	39.5	15,278	5,129	33.6	5,067	3,346	66.0
Talbot	8,230	70.4	7,062	1,168	4,033	4,197	1,610	63.9	807	50.1	5,611	2,413	43.0	2,146	987	46.0
Taliaferro	6,450	73.6	5,642	808	3,161	3,289	1,312	68.9	610	46.5	4,530	1,678	37.0	1,674	905	54.1
Tattnall	5,841	31.5	4,698	1,143	2,999	2,842	1,306	31.8	465	35.6	3,968	1,254	31.6	1,549	778	50.2
Taylor	5,379	49.6	4,398	981	2,612	2,767	1,045	44.1	540	51.7	3,615	1,611	44.6	1,390	815	58.6
Telfair	4,761	35.8	4,245	516	2,414	2,347	1,044	34.1	372	35.6	3,312	1,080	32.6	1,181	488	41.3
Terrell	16,607	75.5	14,237	2,370	8,117	8,490	3,496	71.3	2,020	57.8	11,716	5,889	50.3	4,283	2,264	52.9
Thomas	17,086	58.8	14,714	2,372	8,267	8,819	3,707	54.9	1,516	40.9	12,333	4,536	36.8	4,130	2,151	52.1
Tift	3,777	32.9	3,282	495	1,960	1,817	996	35.2	404	40.6	2,710	993	36.6	853	483	56.6
Toombs	3,411	30.4	3,020	391	1,777	1,634	840	32.4	416	49.5	2,431	1,187	48.8	842	405	48.1
Towns	15	0.4	15	.....	7	8	3	0.4	3	(1)	11	6	(1)	3	3	(1)
Troup	15,399	58.7	12,377	3,022	7,548	7,851	3,298	54.3	1,472	44.6	11,065	4,167	37.7	3,913	2,314	59.1
Turner	4,018	39.9	3,471	547	2,055	1,963	957	40.2	447	46.7	2,781	1,226	44.1	929	359	38.6
Twiggs	7,396	68.9	6,722	674	3,629	3,767	1,499	64.9	762	50.8	5,132	1,968	38.3	1,962	1,306	66.6
Union	64	0.9	53	11	33	31	15	1.0	3	(1)	50	9	(1)	10	5	(1)
Upson	6,998	54.9	6,236	762	3,467	3,531	1,402	49.7	581	41.4	4,872	1,647	33.8	1,848	1,069	57.8
Walker	2,451	13.1	2,004	447	1,289	1,162	597	13.1	159	26.6	1,786	399	22.3	559	327	58.5
Walton	10,070	39.7	8,093	1,977	4,942	5,128	2,110	36.9	1,079	51.1	6,954	2,867	41.2	2,560	1,371	53.6
Ware	8,914	38.8	6,450	2,464	4,966	3,948	2,830	42.5	852	30.1	6,754	1,826	27.0	1,755	813	46.3
Warren	8,132	68.6	7,363	769	3,923	4,209	1,679	63.0	709	42.2	5,645	1,823	32.3	2,060	1,159	56.3
Washington	17,393	61.7	16,109	1,284	8,391	9,002	3,521	57.7	1,506	42.8	12,171	4,393	36.1	4,496	2,628	58.5
Wayne	3,309	25.3	2,668	641	1,725	1,584	888	29.2	311	35.0	2,369	738	31.2	741	393	53.0
Webster	4,182	68.0	3,705	477	2,015	2,167	808	63.6	409	50.6	2,833	1,091	38.5	1,118	646	57.8
White	397	7.8	323	74	215	182	76	6.8	26	(1)	262	66	25.2	108	76	70.4
Whitfield	1,719	10.8	1,119	600	829	890	349	9.5	111	31.8	1,226	316	25.8	442	289	65.4
Wilcox	5,505	40.8	4,525	980	2,788	2,717	1,271	41.1	595	46.8	3,874	1,610	41.6	1,375	796	57.9
Wilkes	16,598	70.8	13,714	2,884	8,186	8,412	3,581	68.0	2,279	63.6	11,744	6,147	52.3	4,207	2,419	57.5
Wilkinson	5,155	51.2	4,474	681	2,577	2,578	1,087	46.3	602	55.4	3,534	1,514	42.8	1,371	848	61.9
Worth	9,517	49.7	8,625	892	4,840	4,677	2,198	50.0	924	42.0	6,643	2,488	37.5	2,352	1,221	51.9

[1] Per cent not shown where base is less than 100.

TABLE 29.—GENERAL STATISTICS OF THE NEGRO POPULATION OF THE UNITED STATES, BY COUNTIES: 1910—Contd.

[Counties in which no Negroes were reported are omitted.]

COUNTY.	NEGRO POPULATION: 1910.															
	Total.	Per cent of total population.	Color.		Sex.		Males 21 years of age and over.				Persons 10 years of age and over.			Persons 6 to 14 years of age.		
			Black.	Mulatto.	Male.	Female.	Number.	Per cent of total.	Illiterate.		Total.	Illiterate.		Total.	Attending school.	
									Number.	Per cent.		Number.	Per cent.		Number.	Per cent.
IDAHO.																
Total	651	0.2	425	226	398	253	328	0.3	16	4.9	578	37	6.4	45	33	(1)
Ada	168	0.6	91	77	100	68	72	0.7	3	(1)	147	10	6.8	15	11	(1)
Bannock	129	0.7	84	45	96	33	93	1.3	1	(1)	125	1	0.8	2	1	(1)
Bear Lake	1	(2)	1	.....	1	.....	1	0.1	.....	.....	1	.....	.....	.....	.....	.....
Bingham	44	0.2	43	1	25	19	21	0.3	2	(1)	40	3	(1)	.....	.....	.....
Blaine	10	0.1	4	6	7	3	4	0.1	.....	.....	8	.....	.....	2	2	(1)
Boise	3	0.1	1	2	2	1	2	0.1	1	(1)	3	1	(1)	.....	.....	.....
Bonner	16	0.1	11	5	8	8	6	0.1	.....	.....	14	3	(1)	.....	.....	.....
Canyon	33	0.1	21	12	16	17	11	0.1	.....	.....	25	1	(1)	5	3	(1)
Cassia	1	(2)	.....	1	1	.....	1	(2)	.....	.....	1	.....	.....	.....	.....	.....
Custer	1	(2)	1	.....	1	.....	1	0.1	.....	.....	1	.....	.....	.....	.....	.....
Elmore	1	(2)	1	.....	1	.....	1	(2)	1	(1)	1	1	(1)	.....	.....	.....
Fremont	20	0.1	12	8	11	9	7	0.1	2	(1)	15	3	(1)	3	2	(1)
Idaho	5	(2)	2	3	2	3	2	(2)	1	(1)	4	1	(1)	.....	.....	.....
Kootenai	44	0.2	18	26	22	22	17	0.2	1	(1)	34	4	(1)	6	5	(1)
Latah	28	0.1	26	2	15	13	9	0.2	.....	.....	26	.....	.....	5	5	(1)
Lemhi	5	0.1	5	.....	3	2	2	0.1	1	(1)	4	1	(1)	.....	.....	.....
Lincoln	28	0.2	28	.....	17	11	16	0.3	1	(1)	24	2	(1)	2	1	(1)
Nez Perce	48	0.2	29	19	29	19	25	0.3	.....	.....	42	.....	.....	3	2	(1)
Oneida	2	(2)	1	1	1	1	1	(2)	.....	.....	2	.....	.....	.....	.....	.....
Owyhee	3	0.1	2	1	.....	3	.....	.....	.....	.....	3	.....	.....	.....	.....	.....
Shoshone	18	0.1	12	6	10	8	10	0.2	1	(1)	18	5	(1)	.....	.....	.....
Twin Falls	31	0.2	22	9	20	11	17	0.3	.....	.....	30	.....	.....	.....	.....	.....
Washington	12	0.1	10	2	10	2	9	0.2	1	(1)	10	1	(1)	2	1	(1)
ILLINOIS.																
Total	109,049	1.9	72,221	36,828	56,909	52,140	39,983	2.3	4,349	10.9	92,928	9,713	10.5	14,020	11,636	83.0
Adams	1,880	2.9	1,335	545	975	905	692	3.3	132	19.1	1,639	268	16.4	241	204	84.6
Alexander	7,775	34.2	5,322	2,453	3,983	3,792	2,583	35.6	567	22.0	6,492	1,235	19.0	1,201	875	72.9
Bond	160	0.9	93	67	78	82	56	1.2	14	(1)	131	25	19.1	27	23	(1)
Boone	43	0.3	17	26	20	23	13	0.3	1	(1)	33	2	(1)	7	5	(1)
Brown	6	0.1	1	5	5	1	2	0.1	.....	.....	4	.....	.....	2	2	(1)
Bureau	223	0.5	216	7	114	109	72	0.5	14	(1)	176	24	13.6	37	32	(1)
Carroll	13	0.1	13	.....	8	5	6	0.1	.....	.....	12	2	(1)	1	1	(1)
Cass	4	(2)	4	.....	2	2	1	(2)	.....	.....	3	.....	.....	1	1	(1)
Champaign	950	1.8	774	176	476	474	304	2.0	33	10.9	775	70	9.0	139	122	87.8
Christian	181	0.5	119	62	94	87	57	0.6	12	(1)	154	24	15.6	32	29	(1)
Clark	74	0.3	62	12	37	37	17	0.3	1	(1)	59	8	(1)	19	16	(1)
Clay	26	0.1	23	3	10	16	9	0.2	.....	.....	25	1	(1)	4	4	(1)
Clinton	285	1.2	226	59	147	138	66	1.1	4	(1)	196	9	4.6	74	64	(1)
Coles	201	0.6	127	74	93	108	67	0.7	10	(1)	167	20	12.0	25	15	(1)
Cook	46,627	1.9	27,511	19,116	23,915	22,712	18,694	2.4	586	3.1	41,602	1,713	4.1	4,179	3,724	89.1
Crawford	38	0.1	38	.....	22	16	18	0.2	.....	.....	37	1	(1)	3	1	(1)
Cumberland	7	(2)	1	6	5	2	3	0.1	.....	.....	6	.....	.....	1	1	(1)
Dekalb	151	0.5	125	26	85	66	56	0.5	8	(1)	123	13	10.6	25	23	(1)
Dewitt	65	0.3	55	10	34	31	26	0.5	3	(1)	51	5	(1)	12	11	(1)
Douglas	58	0.3	42	16	29	29	21	0.4	2	(1)	46	6	(1)	7	6	(1)
Dupage	171	0.5	130	41	75	96	41	0.4	3	(1)	146	10	6.8	31	29	(1)
Edgar	312	1.1	227	85	143	169	96	1.2	16	(1)	255	34	13.3	38	33	(1)
Edwards	86	0.9	61	25	54	32	30	1.1	3	(1)	73	7	(1)	13	11	(1)
Effingham	23	0.1	14	9	13	10	8	0.1	.....	.....	19	.....	.....	7	6	(1)
Fayette	19	0.1	9	10	11	8	8	0.1	2	(1)	18	3	(1)	3	3	(1)
Ford	87	0.5	60	27	43	44	30	0.6	6	(1)	73	9	(1)	9	6	(1)
Franklin	19	0.1	6	13	10	9	5	0.1	.....	.....	16	2	(1)	6	4	(1)
Fulton	248	0.5	141	107	131	117	94	0.6	19	(1)	199	32	16.1	35	34	(1)
Gallatin	606	4.1	482	124	314	292	175	4.6	67	38.3	494	135	27.3	118	80	67.8
Greene	62	0.3	57	5	33	29	25	0.4	1	(1)	55	4	(1)	8	8	(1)
Grundy	78	0.3	65	13	46	32	34	0.5	11	(1)	64	14	(1)	13	13	(1)
Hamilton	3	(2)	3	.....	2	1	.....	.....	.....	.....	1	.....	.....	.....	.....	.....
Hancock	59	0.2	43	16	31	28	20	0.2	4	(1)	51	9	(1)	12	8	(1)
Hardin	140	2.0	116	24	75	65	36	2.0	11	(1)	103	35	34.0	41	25	(1)
Henderson	15	0.2	9	6	11	4	5	0.2	3	(1)	11	3	(1)	2	2	(1)
Henry	175	0.4	119	56	94	81	68	0.5	4	(1)	156	15	9.6	24	21	(1)
Iroquois	172	0.5	161	11	89	83	55	0.5	9	(1)	140	18	12.9	28	24	(1)
Jackson	2,696	7.7	2,008	688	1,358	1,338	864	9.1	179	20.7	2,195	385	17.5	444	367	82.7
Jasper	69	0.4	16	53	35	34	19	0.4	4	(1)	44	6	(1)	15	14	(1)
Jefferson	378	1.3	333	45	179	199	106	1.4	21	19.8	310	45	14.5	66	52	(1)
Jersey	89	0.6	77	12	46	43	30	0.7	6	(1)	80	17	(1)	17	16	(1)
Jo Daviess	20	0.1	14	6	8	12	6	0.1	.....	.....	18	2	(1)	3	3	(1)
Johnson	164	1.1	110	54	96	68	50	1.4	13	(1)	135	31	23.0	25	20	(1)
Kane	760	0.8	556	204	374	386	223	0.8	27	12.1	659	51	7.7	139	118	84.9
Kankakee	315	0.8	232	83	166	149	125	1.0	24	19.2	266	49	18.4	34	29	(1)

[1] Per cent not shown where base is less than 100.

[2] Less than one-tenth of 1 per cent.

TABLE 29.—GENERAL STATISTICS OF THE NEGRO POPULATION OF THE UNITED STATES, BY COUNTIES: 1910—Contd.

[Counties in which no Negroes were reported are omitted.]

COUNTY.	NEGRO POPULATION; 1910.															
	Total.	Per cent of total population.	Color.		Sex.		Males 21 years of age and over.				Persons 10 years of age and over.			Persons 6 to 14 years of age.		
			Black.	Mulatto.	Male.	Female.	Number.	Per cent of total.	Illiterate.		Total.	Illiterate.		Total.	Attending school.	
									Number.	Per cent.		Number.	Per cent.		Number.	Per cent.
ILLINOIS—Continued.																
Kendall	51	0.5	44	7	29	22	19	0.6	3	(1)	44	3	(1)	7	7	(1)
Knox	770	1.7	510	260	386	384	270	1.8	20	7.4	659	51	7.7	101	73	72.3
La Salle	311	0.3	281	30	159	152	104	0.4	14	13.5	257	28	10.9	59	52	(1)
Lake	491	0.9	339	152	230	261	164	0.9	12	7.3	419	37	8.8	63	52	(1)
Lawrence	289	1.3	229	60	137	152	93	1.4	10	(1)	219	17	7.8	44	30	(1)
Lee	62	0.2	56	6	31	31	24	0.3	4	(1)	54	8	(1)	7	5	(1)
Livingston	397	1.0	323	74	283	114	148	1.2	25	16.9	354	42	11.9	46	42	(1)
Logan	377	1.2	325	52	192	185	108	1.2	19	17.6	301	44	14.6	53	44	(1)
McDonough	123	0.5	72	51	62	61	39	0.5	10	(1)	105	17	16.2	15	15	(1)
McHenry	29	0.1	20	9	17	12	13	0.1	1	(1)	26	2	(1)	1	.....	.....
McLean	1,118	1.6	848	270	566	552	358	1.7	31	8.7	925	83	9.0	182	138	75.8
Macon	906	1.7	588	318	458	448	295	1.8	37	12.5	772	78	10.1	130	109	83.8
Macoupin	186	0.4	165	21	82	104	53	0.4	13	(1)	159	30	18.9	40	35	(1)
Madison	3,146	3.5	2,648	498	1,683	1,463	1,046	3.6	117	11.2	2,499	284	11.4	540	459	85.0
Marion	651	1.9	326	325	330	321	170	1.7	12	7.1	508	21	4.1	142	116	81.7
Marshall	41	0.3	18	23	23	18	13	0.3	2	(1)	31	5	(1)	9	7	(1)
Mason	10	0.1	10	.....	7	3	4	0.1	.....	.....	10	.....	.....	1	1	(1)
Massac	2,584	18.2	1,440	1,144	1,324	1,260	779	19.5	199	25.5	2,033	432	21.2	437	351	80.3
Menard	107	0.8	77	30	55	52	34	0.9	6	(1)	95	16	(1)	16	14	(1)
Mercer	34	0.2	29	5	17	17	14	0.2	1	(1)	30	3	(1)	4	2	(1)
Monroe	13	0.1	2	11	5	8	2	0.1	.....	.....	11	1	(1)	3	2	(1)
Montgomery	238	0.7	193	45	123	115	71	0.7	15	(1)	198	34	17.2	35	32	(1)
Morgan	1,361	4.0	800	561	679	682	445	4.3	85	19.1	1,136	181	15.9	193	172	89.1
Moultrie	4	(1)	4	.....	2	2	2	(2)	1	(1)	4	1	(1)	.....	.....	.....
Ogle	33	0.1	32	1	17	16	12	0.1	1	(1)	28	5	(1)	4	4	(1)
Peoria	1,737	1.7	1,131	606	969	768	725	2.1	60	8.3	1,523	118	7.7	203	166	81.8
Perry	814	3.7	659	155	410	404	219	3.7	29	13.2	615	83	13.5	161	122	75.8
Piatt	12	0.1	12	.....	5	7	5	0.1	.....	.....	12	.....	.....	1	1	(1)
Pike	162	0.6	147	15	77	85	49	0.6	7	(1)	138	17	12.3	27	27	(1)
Pope	523	4.7	321	202	280	243	139	4.9	29	20.9	402	85	21.1	125	93	74.4
Pulaski	5,911	37.8	3,863	2,048	3,017	2,894	1,575	37.3	456	29.0	4,484	1,017	22.7	1,214	941	77.5
Putnam	10	0.1	2	8	7	3	4	0.2	1	(1)	8	2	(1)	1	1	(1)
Randolph	1,525	5.2	1,261	264	984	541	720	8.1	170	23.6	1,288	268	20.8	226	179	79.2
Richland	15	0.1	8	7	4	11	1	(2)	.....	.....	10	.....	.....	3	2	(1)
Rock Island	822	1.2	603	219	465	357	337	1.4	41	12.2	696	79	11.4	101	88	87.1
St. Clair	8,110	6.8	6,135	1,975	4,465	3,645	3,087	8.0	450	14.6	6,763	956	14.1	1,095	867	79.2
Saline	918	3.0	534	384	519	399	299	3.6	64	21.4	713	116	16.3	180	120	66.7
Sangamon	3,633	4.0	2,336	1,297	1,869	1,764	1,228	4.4	185	15.1	3,052	441	14.4	588	507	86.2
Schuyler	6	(2)	4	2	3	3	2	(2)	.....	.....	6	.....	.....	.....	.....	.....
Scott	15	0.1	3	12	5	10	4	0.1	1	(1)	12	2	(1)	3	.....	.....
Shelby	75	0.2	51	24	39	36	23	0.3	2	(1)	58	2	(1)	16	11	(1)
Stark	9	0.1	9	.....	7	2	6	0.2	1	(1)	9	1	(1)	1	1	(1)
Stephenson	82	0.2	74	8	47	35	30	0.3	11	(1)	72	15	(1)	7	7	(1)
Tazewell	25	0.1	17	8	8	17	7	0.1	2	(1)	20	3	(1)	2	2	(1)
Union	211	1.0	98	113	107	104	77	1.3	29	(1)	190	67	35.3	18	9	(1)
Vermilion	2,038	2.6	1,784	254	1,173	865	866	3.4	135	15.6	1,723	262	15.2	249	224	90.0
Wabash	45	0.3	42	3	24	21	18	0.4	4	(1)	39	5	(1)	6	6	(1)
Warren	576	2.5	514	62	296	280	197	2.7	34	17.3	487	77	15.8	70	63	(1)
Washington	73	0.4	40	33	40	33	29	0.6	7	(1)	63	15	(1)	13	9	(1)
Wayne	11	(2)	5	6	5	6	2	(2)	1	(1)	10	2	(1)	3	3	(1)
White	470	2.0	362	108	243	227	128	2.1	27	21.1	351	56	16.0	105	77	73.3
Whiteside	62	0.2	42	20	35	27	25	0.2	3	(1)	50	3	(1)	8	8	(1)
Will	1,134	1.3	756	378	704	430	579	2.1	60	10.4	1,005	101	10.0	131	113	86.3
Williamson	866	1.9	633	233	489	377	297	2.4	70	23.6	680	134	19.7	133	115	86.5
Winnebago	257	0.4	213	44	127	130	99	0.5	12	(1)	231	19	8.2	25	22	(1)
Woodford	37	0.2	30	7	20	17	10	0.2	.....	.....	29	2	(1)	5	5	(1)
INDIANA.																
Total	60,320	2.2	45,767	14,553	31,044	29,276	20,651	2.5	3,312	16.0	50,650	6,959	13.7	8,931	7,832	87.7
Adams	2	(2)	2	.....	2	.....	2	(2)	.....	.....	2	.....	.....	.....	.....	.....
Allen	601	0.6	438	163	315	286	226	0.8	13	5.8	523	37	7.1	77	72	(1)
Bartholomew	319	1.3	252	67	165	154	101	1.4	13	12.9	262	28	10.7	46	42	(1)
Benton	71	0.6	9	62	42	29	24	0.6	2	(1)	55	4	(1)	14	14	(1)
Blackford	40	0.3	37	3	25	15	20	0.4	1	(1)	34	1	(1)	5	3	(1)
Boone	123	0.5	68	55	58	65	35	0.5	3	(1)	102	12	11.8	28	21	(1)
Brown	1	(2)	1	.....	.....	1	.....	.....	.....	.....	1	.....	.....	.....	.....	.....
Carroll	7	(2)	7	.....	5	2	5	0.1	1	(1)	7	1	(1)	1	1	(1)
Cass	240	0.7	181	59	148	92	117	1.0	12	10.3	211	20	9.5	26	20	(1)
Clark	2,745	9.1	2,381	364	1,436	1,309	871	9.3	122	14.0	2,220	306	13.8	473	402	85.0
Clay	227	0.7	142	85	108	119	66	0.7	19	(1)	182	34	18.7	38	31	(1)
Clinton	84	0.3	56	28	45	39	31	0.4	1	(1)	71	2	(1)	16	14	(1)
Daviess	210	0.8	137	73	104	106	59	0.8	8	(1)	180	18	10.0	36	32	(1)
Dearborn	180	0.8	62	118	94	86	50	0.8	17	(1)	138	30	21.7	39	34	(1)
Decatur	89	0.5	52	37	35	54	20	0.4	5	(1)	64	12	(1)	21	16	(1)

[1] Per cent not shown where base is less than 100.

[2] Less than one-tenth of 1 per cent.

TABLE 29.—GENERAL STATISTICS OF THE NEGRO POPULATION OF THE UNITED STATES, BY COUNTIES: 1910—Contd.

[Counties in which no Negroes were reported are omitted.]

COUNTY.	NEGRO POPULATION: 1910.															
	Total.	Per cent of total population.	Color.		Sex.		Males 21 years of age and over.				Persons 10 years of age and over.			Persons 6 to 14 years of age.		
			Black.	Mulatto.	Male.	Female.	Number.	Per cent of total.	Illiterate.		Total.	Illiterate.		Total.	Attending school.	
									Number.	Per cent.		Number.	Per cent.		Number.	Per cent.
INDIANA—Continued.																
Dekalb	21	0.1	15	6	10	11	7	0.1	.....	.....	17	.....	.....	4	2	(1)
Delaware	1,460	2.8	1,115	345	739	721	488	3.1	78	16.0	1,204	160	13.3	234	193	82.5
Dubois	9	(2)	7	2	5	4	3	0.1	.....	.....	9	1	(1)	1	1	(1)
Elkhart	91	0.2	57	34	50	41	39	0.3	.....	.....	81	.....	.....	12	12	(1)
Fayette	440	3.1	293	147	210	230	129	2.8	25	19.4	362	54	14.9	81	69	(1)
Floyd	1,749	5.8	730	1,019	892	857	577	6.5	139	24.1	1,442	290	20.1	280	251	89.6
Fountain	30	0.1	24	6	20	10	14	0.2	2	(1)	27	7	(1)	1	1	(1)
Franklin	6	(2)	6	.....	3	3	3	0.1	.....	.....	5	.....	.....	.....	.....	.....
Fulton	6	(2)	6	.....	5	1	5	0.1	1	(1)	6	2	(1)	.....	.....	.....
Gibson	1,445	4.8	961	484	750	695	404	4.8	87	21.5	1,105	169	15.3	295	264	89.5
Grant	1,528	3.0	646	882	829	699	559	3.3	128	22.9	1,274	199	15.6	230	200	87.0
Greene	85	0.2	77	8	43	42	25	0.2	5	(1)	65	11	(1)	15	13	(1)
Hamilton	555	2.1	99	456	291	264	190	2.4	30	15.8	459	59	12.9	96	89	(1)
Hancock	125	0.7	124	1	68	57	42	0.7	2	(1)	98	4	(1)	18	10	(1)
Harrison	293	1.4	230	63	142	151	79	1.5	14	(1)	230	30	13.0	60	52	(1)
Hendricks	301	1.4	246	55	225	76	54	0.9	7	(1)	273	21	7.7	80	78	(1)
Henry	415	1.4	277	138	216	199	146	1.4	21	14.4	338	41	12.1	78	64	(1)
Howard	490	1.5	154	336	253	237	176	1.7	12	6.8	421	27	6.4	70	61	(1)
Huntington	16	0.1	13	3	3	13	2	(2)	.....	.....	10	1	(1)	3	3	(1)
Jackson	136	0.6	85	51	69	67	44	0.6	8	(1)	110	19	17.3	26	25	(1)
Jasper	6	(2)	6	.....	2	4	2	0.1	.....	.....	6	1	.....	.....	.....	.....
Jay	171	0.7	147	24	87	84	52	0.7	3	(1)	139	7	5.0	31	24	(1)
Jefferson	604	2.9	351	253	297	307	189	3.1	40	21.2	498	77	15.5	113	96	85.0
Jennings	295	2.1	212	83	152	143	82	2.0	12	(1)	220	25	11.4	62	55	(1)
Johnson	360	1.8	293	67	162	198	92	1.5	17	(1)	296	41	13.9	72	59	(1)
Knox	572	1.5	342	230	279	293	163	1.5	31	19.0	441	69	15.6	101	86	85.1
Kosciusko	28	0.1	18	10	17	11	9	0.1	1	(1)	23	1	(1)	6	6	(1)
Lagrange	10	0.1	8	2	6	4	6	0.1	1	(1)	9	1	(1)	.....	.....	.....
Lake	493	0.6	455	38	298	195	253	0.8	23	9.1	448	38	8.5	38	34	(1)
Laporte	338	0.7	226	112	277	61	264	1.7	58	22.0	328	69	21.0	16	12	(1)
Lawrence	345	1.1	189	156	197	148	131	1.5	26	19.8	287	49	17.1	52	47	(1)
Madison	690	1.1	468	222	355	335	239	1.2	33	13.8	599	77	12.9	92	82	(1)
Marion	23,256	8.8	19,434	3,822	11,546	11,710	7,987	9.2	1,113	13.9	19,886	2,517	12.7	3,028	2,729	90.1
Marshall	71	0.3	34	37	49	22	29	0.4	.....	.....	55	1	(1)	15	15	(1)
Martin	18	0.1	16	2	17	1	15	0.4	.....	.....	18	.....	.....	.....	.....	.....
Miami	109	0.4	84	25	58	51	36	0.4	5	(1)	96	13	(1)	16	12	(1)
Monroe	438	1.9	187	251	226	212	132	2.0	34	25.8	351	70	19.9	62	55	(1)
Montgomery	246	0.8	193	53	125	121	77	0.9	7	(1)	204	15	7.4	40	37	(1)
Morgan	94	0.4	67	27	50	44	29	0.5	2	(1)	72	4	(1)	19	14	(1)
Newton	20	0.2	12	8	12	8	10	0.3	4	(1)	17	7	(1)	3	3	(1)
Noble	26	0.1	17	9	14	12	8	0.1	.....	.....	24	.....	.....	4	4	(1)
Ohio	144	3.3	139	5	76	68	40	3.0	20	(1)	111	29	26.1	28	21	(1)
Orange	363	2.1	281	82	222	141	192	4.0	7	3.6	332	13	3.9	26	24	(1)
Owen	89	0.6	87	2	50	39	28	0.7	4	(1)	72	11	(1)	13	12	(1)
Parke	160	0.7	147	13	69	91	53	0.8	14	(1)	143	23	16.1	26	23	(1)
Perry	193	1.1	119	74	86	107	59	1.3	22	(1)	154	40	26.0	36	30	(1)
Pike	133	0.7	116	17	73	60	37	0.7	7	(1)	104	18	17.3	25	21	(1)
Porter	8	(2)	7	1	3	5	2	(2)	1	(1)	8	1	(1)	1	1	(1)
Posey	963	4.4	930	33	517	446	313	5.0	106	33.9	788	217	27.5	163	150	92.0
Pulaski	2	(2)	2	.....	1	1	1	(2)	.....	.....	2	.....	.....	.....	.....	.....
Putnam	221	1.1	205	16	103	118	65	1.0	12	(1)	187	23	12.3	27	25	(1)
Randolph	235	0.8	142	93	137	98	80	0.9	8	(1)	193	12	6.2	39	33	(1)
Ripley	31	0.2	20	11	16	15	9	0.2	.....	.....	23	.....	.....	4	4	(1)
Rush	418	2.2	310	108	220	198	141	2.4	30	21.3	351	60	17.1	60	53	(1)
St. Joseph	722	0.9	474	248	419	303	316	1.2	56	17.7	629	64	10.2	81	70	(1)
Scott	1	(2)	1	.....	1	.....	.....	.....	.....	.....	1	.....	.....	1	1	(1)
Shelby	483	1.8	442	41	228	255	139	1.7	25	18.0	387	50	12.9	95	84	(1)
Spencer	837	4.0	565	272	421	416	243	4.2	63	25.9	657	140	21.3	154	145	94.2
Starke	14	0.1	14	.....	8	6	8	0.3	2	(1)	14	4	(1)	.....	.....	.....
Steuben	22	0.2	8	14	16	6	14	0.3	1	(1)	20	2	(1)	2	1	(1)
Sullivan	120	0.4	39	81	65	55	47	0.5	10	(1)	98	18	(1)	11	10	(1)
Switzerland	48	0.5	30	18	25	23	14	0.5	6	(1)	43	12	(1)	8	4	(1)
Tippecanoe	387	1.0	324	63	206	181	130	1.0	17	13.1	316	44	13.9	48	35	(1)
Tipton	9	0.1	3	6	6	3	4	0.1	1	(1)	9	1	(1)	2	1	(1)
Union	101	1.6	53	48	55	46	34	1.7	9	(1)	83	17	(1)	19	15	(1)
Vanderburg	6,548	8.5	5,164	1,384	3,407	3,141	2,364	10.0	522	22.1	5,625	1,060	18.8	933	805	86.3
Vermilion	121	0.6	92	29	73	48	40	0.7	3	(1)	94	8	(1)	22	20	(1)
Vigo	3,323	3.8	2,648	675	1,715	1,608	1,110	4.1	86	7.7	2,731	199	7.3	544	444	81.6
Wabash	167	0.6	84	83	97	70	60	0.8	7	(1)	133	14	10.5	34	31	(1)
Warren	18	0.2	3	15	14	4	6	0.2	.....	.....	16	.....	.....	5	5	(1)
Warrick	456	2.1	425	31	244	212	139	2.3	30	21.6	365	77	21.1	83	64	(1)
Washington	8	(2)	3	5	4	4	1	(2)	.....	.....	5	1	(1)	2	1	(1)
Wayne	1,591	3.6	1,114	477	809	782	527	3.6	57	10.8	1,304	119	9.1	253	228	90.1
Wells	3	(2)	3	.....	2	1	2	(2)	.....	.....	2	.....	.....	1	1	(1)
White	11	0.1	11	.....	4	7	2	(2)	.....	.....	9	.....	.....	3	3	(1)
Whitley	40	0.2	13	27	21	19	13	0.3	.....	.....	36	.....	.....	8	7	(1)

[1] Per cent not shown where base is less th an 100.

[2] Less than one-tenth of 1 per cent.

TABLE 29.—GENERAL STATISTICS OF THE NEGRO POPULATION OF THE UNITED STATES, BY COUNTIES: 1910—Contd.

[Counties in which no Negroes were reported are omitted.]

COUNTY.	NEGRO POPULATION: 1910.															
	Total.	Per cent of total population.	Color.		Sex.		Males 21 years of age and over.				Persons 10 years of age and over.			Persons 6 to 14 years of age.		
			Black.	Mulatto.	Male.	Female.	Number.	Per cent of total.	Illiterate.		Total.	Illiterate.		Total.	Attending school.	
									Number.	Per cent.		Number.	Per cent.		Number.	Per cent.
IOWA.																
Total	14,973	0.7	11,329	3,644	8,120	6,853	5,443	0.8	626	11.5	12,380	1,272	10.3	2,268	2,026	89.3
Adair	21	0.1	16	5	9	12	5	0.1	1	(1)	16	1	(1)	6	6	(1)
Adams	13	0.1	13	.....	5	8	3	0.1	.....	.....	12	3	(1)	.....	.....	.....
Allamakee	19	0.1	3	16	12	7	5	0.1	1	(1)	11	1	(1)	5	5	(1)
Appanoose	486	1.7	406	80	256	230	153	1.9	41	26.8	370	75	20.3	100	90	90.0
Audubon	5	(2)	3	2	1	4	1	(2)	.....	.....	3	.....	.....	.....	.....	.....
Benton	9	(2)	9	.....	3	6	2	(2)	1	(1)	5	1	(1)	2	2	(1)
Blackhawk	29	0.1	23	6	18	11	17	0.1	2	(1)	29	3	(1)	.....	.....	.....
Boone	105	0.4	62	43	62	43	36	0.4	4	(1)	87	7	(1)	22	21	(1)
Bremer	6	(2)	6	.....	3	3	3	0.1	.....	.....	6	.....	.....	.....	.....	.....
Buchanan	18	0.1	13	5	9	9	7	0.1	1	(1)	17	2	(1)	4	4	(1)
Butler	1	(2)	.....	1	1	.....	.....	.....	.....	.....	1	.....	.....	1	1	(1)
Calhoun	11	0.1	11	.....	4	7	4	0.1	.....	.....	9	.....	.....	2	2	(1)
Carroll	31	0.2	28	3	17	14	11	0.2	1	(1)	28	3	(1)	8	6	(1)
Cass	22	0.1	5	17	12	10	11	0.2	.....	.....	20	.....	.....	1	1	(1)
Cedar	21	0.1	19	2	12	9	9	0.2	4	(1)	18	7	(1)	1	1	(1)
Cerro Gordo	148	0.6	123	25	87	61	56	0.7	5	(1)	123	9	7.3	23	22	(1)
Cherokee	5	(2)	3	2	3	2	3	0.1	.....	.....	5	.....	.....	.....	.....	.....
Clarke	43	0.4	33	10	21	22	16	0.5	6	(1)	39	9	(1)	3	3	(1)
Clayton	26	0.1	20	6	7	19	5	0.1	.....	.....	21	.....	.....	7	7	(1)
Clinton	436	1.0	308	128	255	181	144	1.0	12	8.3	305	28	9.2	74	70	(1)
Crawford	25	0.1	23	2	17	8	15	0.3	1	(1)	22	1	(1)	4	4	(1)
Dallas	131	0.6	93	38	83	48	67	0.9	13	(1)	112	19	17.0	13	10	(1)
Davis	43	0.3	9	34	24	19	15	0.4	3	(1)	37	7	(1)	8	7	(1)
Decatur	34	0.2	34	.....	17	17	13	0.3	6	(1)	31	8	(1)	4	4	(1)
Delaware	2	(2)	2	.....	.....	2	.....	.....	.....	.....	1	.....	.....	.....	.....	.....
Des Moines	429	1.2	306	123	238	191	172	1.5	17	9.9	369	41	11.1	51	43	(1)
Dickinson	5	0.1	2	3	2	3	1	(2)	.....	.....	5	.....	.....	1	1	(1)
Dubuque	96	0.2	68	28	60	36	47	0.3	.....	.....	83	1	(1)	13	12	(1)
Emmet	19	0.2	17	2	9	10	7	0.2	.....	.....	15	1	(1)	4	4	(1)
Fayette	107	0.4	13	94	63	44	28	0.3	2	(1)	74	5	(1)	25	24	(1)
Floyd	17	0.1	17	.....	8	9	5	0.1	.....	.....	16	.....	.....	4	4	(1)
Franklin	10	0.1	9	1	4	6	4	0.1	.....	.....	10	1	(1)	1	1	(1)
Fremont	39	0.2	35	4	17	22	8	0.2	1	(1)	26	6	(1)	9	7	(1)
Greene	1	(2)	.....	1	1	.....	1	(2)	.....	.....	1	.....	.....	.....	.....	.....
Grundy	11	0.1	10	1	10	1	6	0.2	.....	.....	8	.....	.....	2	1	(1)
Guthrie	2	(2)	2	.....	.....	2	.....	.....	.....	.....	2	.....	.....	1	1	(1)
Hamilton	37	0.2	16	21	30	7	22	0.4	1	(1)	31	1	(1)	3	3	(1)
Hancock	11	0.1	11	.....	4	7	3	0.1	.....	.....	9	.....	.....	.....	.....	.....
Hardin	46	0.2	26	20	40	6	2	(2)	.....	.....	45	1	(1)	13	13	(1)
Harrison	15	0.1	12	3	12	3	11	0.2	2	(1)	15	2	(1)	.....	.....	.....
Henry	264	1.4	237	27	123	141	92	1.6	23	(1)	235	47	20.0	31	28	(1)
Howard	12	0.1	3	9	6	6	5	0.1	.....	.....	9	.....	.....	.....	.....	.....
Humboldt	4	(2)	4	.....	3	1	3	0.1	1	(1)	4	1	(1)	.....	.....	.....
Ida	2	(2)	2	.....	.....	2	.....	.....	.....	.....	1	.....	.....	.....	.....	.....
Iowa	5	(2)	5	.....	3	2	2	(2)	1	(1)	5	1	(1)	.....	.....	.....
Jasper	182	0.7	153	29	104	78	75	0.9	7	(1)	161	16	9.9	32	24	(1)
Jefferson	79	0.5	53	26	45	34	27	0.6	3	(1)	61	6	(1)	12	12	(1)
Johnson	65	0.3	52	13	39	26	29	0.4	.....	.....	59	2	(1)	7	5	(1)
Jones	83	0.4	65	18	63	20	53	0.9	1	(1)	83	1	(1)	.....	.....	.....
Keokuk	17	0.1	9	8	10	7	7	0.1	1	(1)	15	2	(1)	.....	.....	.....
Kossuth	6	(2)	6	.....	2	4	1	(2)	.....	.....	6	.....	.....	2	2	(1)
Lee	1,471	4.0	1,026	445	765	706	551	4.8	74	13.4	1,269	164	12.9	208	188	90.4
Linn	258	0.4	168	90	149	109	118	0.6	13	11.0	225	22	9.8	31	26	(1)
Louisa	17	0.1	17	.....	10	7	4	0.1	1	(1)	13	2	(1)	2	1	(1)
Lucas	83	0.6	75	8	41	42	25	0.7	7	(1)	64	14	(1)	14	13	(1)
Lyon	4	(2)	4	.....	2	2	2	0.1	.....	.....	4	.....	.....	.....	.....	.....
Madison	5	(2)	1	4	3	2	3	0.1	.....	.....	5	.....	.....	.....	.....	.....
Mahaska	677	2.3	464	213	373	304	221	2.5	33	14.9	537	63	11.7	126	107	84.9
Marion	93	0.4	76	17	79	14	47	0.7	16	(1)	74	18	(1)	13	9	(1)
Marshall	148	0.5	92	56	77	71	56	0.6	6	(1)	125	11	8.8	25	20	(1)
Mills	47	0.3	46	1	25	22	14	0.3	5	(1)	42	18	(1)	10	6	(1)
Mitchell	5	(2)	1	4	1	4	1	(2)	.....	.....	4	.....	.....	2	2	(1)
Monroe	2,371	9.3	1,977	394	1,292	1,079	764	10.4	34	4.5	1,850	62	3.4	413	378	91.5
Montgomery	48	0.3	46	2	27	21	23	0.5	4	(1)	44	9	(1)	4	3	(1)
Muscatine	137	0.5	76	61	75	62	53	0.6	5	(1)	116	11	9.5	17	15	(1)
O'Brien	2	(2)	2	.....	.....	2	.....	.....	.....	.....	.....	.....	.....	2	1	(1)
Osceola	6	0.1	6	.....	.....	6	.....	.....	.....	.....	6	.....	(1)	.....	.....	.....
Page	262	1.1	236	26	137	125	94	1.3	18	(1)	224	39	17.4	36	31	(1)
Palo Alto	4	(2)	3	1	2	2	2	0.1	1	(1)	3	1	(1)	1	1	(1)
Plymouth	10	(2)	9	1	7	3	6	0.1	1	(1)	9	1	(1)	1	1	(1)
Pocahontas	3	(2)	3	.....	2	1	1	(2)	.....	.....	2	.....	.....	1	1	(1)
Polk	3,591	3.3	2,804	787	1,845	1,746	1,258	3.6	141	11.2	2,970	296	10.0	492	435	88.4
Pottawattamie	353	0.6	296	57	222	131	171	1.0	24	14.0	314	37	11.8	46	41	(1)
Poweshiek	55	0.3	34	21	32	23	25	0.4	2	(1)	48	5	(1)	8	8	(1)
Ringgold	1	(2)	1	.....	.....	1	.....	.....	.....	.....	1	.....	.....	.....	.....	.....

[1] Per cent not shown where base is less than 100.

[2] Less than one-tenth of 1 per cent.

TABLE 29.—GENERAL STATISTICS OF THE NEGRO POPULATION OF THE UNITED STATES, BY COUNTIES: 1910—Con.

[Counties in which no Negroes were reported are omitted.]

COUNTY.	NEGRO POPULATION: 1910.															
	Total.	Per cent of total population.	Color.		Sex.		Males 21 years of age and over.				Persons 10 years of age and over.			Persons 6 to 14 years of age.		
			Black.	Mulatto.	Male.	Female.	Number.	Per cent of total.	Illiterate.		Total.	Illiterate.		Total.	Attending school.	
									Number.	Per cent.		Number.	Per cent.		Number.	Per cent.
IOWA—Continued.																
Sac	30	0.2	19	11	30	.....	18	0.4	2	(1)	30	6	(1)	.....	.....	.....
Scott	572	1.0	459	113	318	254	227	1.2	23	10.1	496	56	11.3	92	79	(1)
Shelby	7	(2)	6	1	3	4	3	0.1	.....	.....	6	.....	.....	.....	.....	.....
Sioux	2	(2)	2	.....	.....	2	.....	.....	.....	.....	1	.....	.....	2	2	(1)
Story	8	(2)	8	.....	4	4	4	0.1	.....	.....	7	.....	.....	1	1	(1)
Tama	33	0.1	17	16	20	13	14	0.2	1	(1)	25	2	(1)	7	7	(1)
Taylor	61	0.4	29	32	30	31	20	0.4	3	(1)	49	6	(1)	13	11	(1)
Union	70	0.4	60	10	38	32	27	0.6	5	(1)	62	13	(1)	9	7	(1)
Van Buren	60	0.4	44	16	26	34	18	0.4	1	(1)	57	10	(1)	11	11	(1)
Wapello	624	1.7	413	211	321	303	223	2.0	36	16.1	517	71	13.7	96	88	(1)
Warren	47	0.3	14	33	25	22	15	0.3	2	(1)	40	5	(1)	9	8	(1)
Washington	104	0.5	86	18	56	48	39	0.7	2	(1)	85	4	(1)	18	16	(1)
Wayne	9	0.1	9	.....	1	8	1	(2)	1	(1)	9	3	(1)	.....	.....	.....
Webster	84	0.2	78	6	53	41	43	0.4	2	(1)	74	3	(1)	9	9	(1)
Winnebago	2	(2)	2	.....	1	1	1	(2)	.....	.....	2	.....	.....	.....	.....	.....
Winneshiek	18	0.1	3	15	9	9	4	0.1	.....	.....	11	.....	.....	5	5	(1)
Woodbury	317	0.5	201	116	174	143	126	0.6	1	0.8	265	1	0.4	42	41	(1)
Worth	16	0.2	15	1	9	7	7	0.3	.....	.....	15	.....	.....	2	2	(1)
Wright	4	(2)	3	1	2	2	2	(2)	.....	.....	4	.....	.....	1	1	(1)
KANSAS.																
Total	54,030	3.2	37,889	16,141	27,964	26,066	17,588	3.5	2,380	13.5	44,542	5,341	12.0	8,855	7,495	84.6
Allen	1,047	3.8	724	323	562	485	367	4.5	44	12.0	842	85	10.1	148	126	85.1
Anderson	161	1.2	143	18	76	85	58	1.4	9	(1)	143	22	15.4	27	27	(1)
Atchison	2,992	10.6	2,468	524	1,544	1,448	952	11.2	113	11.9	2,514	257	10.2	468	374	79.9
Barber	72	0.7	34	38	44	28	17	0.6	2	(1)	56	4	(1)	20	16	(1)
Barton	388	2.2	237	151	219	169	136	2.5	19	14.0	306	37	12.1	73	62	(1)
Bourbon	1,215	5.1	929	286	605	610	357	5.1	55	15.4	990	143	14.4	224	195	87.1
Brown	457	2.1	194	263	236	221	126	2.0	16	12.7	349	40	11.5	96	86	(1)
Butler	149	0.6	119	30	80	69	53	0.8	11	(1)	124	25	20.2	19	13	(1)
Chase	103	1.4	94	9	56	47	31	1.4	9	(1)	84	12	(1)	19	19	(1)
Chautauqua	118	1.0	104	14	58	60	26	0.8	5	(1)	93	9	(1)	29	23	(1)
Cherokee	1,181	3.1	836	345	574	607	336	3.2	52	15.5	926	138	14.9	237	220	92.8
Clark	21	0.5	20	1	6	15	5	0.4	.....	.....	16	.....	.....	3	3	(1)
Clay	111	0.7	78	33	52	59	37	0.8	5	(1)	86	13	(1)	22	21	(1)
Cloud	58	0.3	49	9	31	27	20	0.4	1	(1)	47	4	(1)	11	11	(1)
Coffey	75	0.5	68	7	37	38	26	0.6	6	(1)	67	14	(1)	8	5	(1)
Cowley	571	1.8	436	135	302	269	184	1.9	34	18.5	480	82	17.1	92	74	(1)
Crawford	1,563	3.1	1,132	431	797	766	474	3.2	58	12.2	1,217	129	10.6	313	237	75.7
Decatur	17	0.2	15	2	5	12	2	0.1	1	(1)	13	1	(1)	8	7	(1)
Dickinson	162	0.7	108	54	81	81	37	0.5	2	(1)	131	8	6.1	40	36	(1)
Doniphan	683	4.7	521	162	358	325	209	4.9	48	23.0	534	104	19.5	126	106	84.1
Douglas	2,281	9.2	1,596	685	1,097	1,184	692	9.6	112	16.2	1,932	295	15.3	375	330	88.0
Edwards	50	0.7	46	4	27	23	12	0.6	2	(1)	42	5	(1)	12	12	(1)
Elk	6	0.1	5	1	2	4	2	0.1	1	(1)	6	1	(1)	.....	.....	.....
Ellis	69	0.6	58	11	38	31	22	0.7	2	(1)	60	4	(1)	11	9	(1)
Ellsworth	113	1.1	43	70	68	45	51	1.6	5	(1)	103	12	11.7	8	6	(1)
Finney	189	2.7	187	2	98	91	64	3.0	2	(1)	163	9	5.5	30	29	(1)
Ford	93	0.8	54	39	54	39	39	1.1	1	(1)	83	3	(1)	11	10	(1)
Franklin	490	2.3	349	141	255	235	144	2.3	31	21.5	392	82	20.9	77	64	(1)
Geary	587	4.6	456	131	339	248	250	4.9	11	4.4	509	31	6.1	68	61	(1)
Gove	55	0.9	43	12	31	24	22	1.3	1	(1)	45	3	(1)	6	6	(1)
Graham	595	6.8	239	356	304	291	161	7.1	16	9.9	461	33	7.2	123	96	78.0
Grant	21	1.9	.....	21	15	6	10	3.1	.....	.....	17	.....	.....	5	.....	.....
Gray	14	0.4	1	13	10	4	3	0.3	.....	.....	11	.....	.....	4	4	(1)
Greeley	2	0.1	2	.....	2	.....	2	0.5	.....	.....	2	.....	.....	.....	.....	.....
Greenwood	32	0.2	27	5	15	17	10	0.2	1	(1)	27	3	(1)	7	7	(1)
Hamilton	25	0.7	13	12	18	7	9	0.9	.....	.....	18	.....	.....	5	2	(1)
Harper	37	0.3	24	13	20	17	13	0.3	2	(1)	31	4	(1)	2	1	(1)
Harvey	415	2.2	329	86	216	199	135	2.3	14	10.4	329	36	10.9	74	65	(1)
Haskell	9	0.9	.....	9	6	3	2	0.7	.....	.....	4	.....	.....	3	2	(1)
Hodgeman	67	2.3	67	.....	33	34	19	2.2	2	(1)	53	4	(1)	11	10	(1)
Jackson	153	0.9	139	14	72	81	42	0.9	5	(1)	123	16	13.0	30	24	(1)
Jefferson	451	2.8	287	164	254	197	140	3.0	33	23.6	347	63	18.2	80	63	(1)
Johnson	611	3.3	432	179	298	313	183	3.3	44	24.0	496	99	20.0	118	102	86.4
Kearny	1	(2)	1	.....	1	.....	1	0.1	.....	.....	1	.....	.....	.....	.....	.....
Kingman	32	0.2	32	.....	19	13	12	0.3	2	(1)	31	5	(1)	4	2	(1)
Kiowa	8	0.1	8	.....	3	5	2	0.1	1	(1)	7	2	(1)	2	2	(1)
Labette	1,756	5.6	1,340	416	899	857	510	5.5	105	20.6	1,416	237	16.7	352	313	88.9
Lane	1	(2)	1	.....	.....	1	.....	.....	.....	.....	.....	.....	.....	.....	.....	.....
Leavenworth	4,071	9.9	3,182	889	2,385	1,686	1,758	10.7	277	15.8	3,550	493	13.9	564	447	79.3
Lincoln	27	0.3	27	.....	13	14	7	0.2	2	(1)	21	4	(1)	9	8	(1)

[1] Per cent not shown where base is less than 100.

[2] Less than one-tenth of 1 per cent.

TABLE 29.—GENERAL STATISTICS OF THE NEGRO POPULATION OF THE UNITED STATES, BY COUNTIES: 1910—Con.

[Counties in which no Negroes were reported are omitted.]

COUNTY.	NEGRO POPULATION: 1910.															
	Total.	Per cent of total population.	Color.		Sex.		Males 21 years of age and over.				Persons 10 years of age and over.			Persons 6 to 14 years of age.		
			Black.	Mulatto.	Male.	Female.	Number.	Per cent of total.	Illiterate.		Total.	Illiterate.		Total.	Attending school.	
									Number.	Per cent.		Number.	Per cent.		Number.	Per cent.
KANSAS—Continued.																
Linn	323	2.2	235	88	174	149	106	2.5	19	17.9	263	35	13.3	47	40	(1)
Logan	298	7.0	31	267	145	153	84	6.6	2	(1)	208	8	3.8	56	44	(1)
Lyon	786	3.2	474	312	381	405	225	3.1	44	19.6	635	87	13.7	135	120	88.9
McPherson	3	(2)	3	.....	1	2	1	(2)	.....	.....	2	.....	.....	.....	.....	.....
Marion	132	0.6	116	16	75	57	53	0.9	4	(1)	115	14	12.2	17	15	(1)
Marshall	244	1.0	222	22	122	122	71	1.0	7	(1)	202	20	9.9	37	34	(1)
Meade	32	0.6	27	5	17	15	10	0.7	.....	.....	23	2	(1)	5	2	(1)
Miami	873	4.4	726	147	462	411	295	4.7	78	26.4	732	152	20.8	144	127	88.2
Mitchell	46	0.3	43	3	4	42	2	(2)	.....	.....	45	.....	.....	19	19	(1)
Montgomery	2,966	6.0	2,329	637	1,523	1,443	939	6.1	96	10.2	2,369	219	9.2	507	435	85.8
Morris	317	2.6	258	59	170	147	91	2.5	16	(1)	239	39	16.3	59	53	(1)
Morton	20	1.5	4	16	10	10	8	1.7	.....	.....	13	.....	.....	2	2	(1)
Nemaha	164	0.9	153	11	83	81	49	0.9	12	(1)	140	25	17.9	29	28	(1)
Neosho	376	1.6	128	248	212	164	119	1.7	23	19.3	283	34	12.0	71	57	(1)
Norton	28	0.2	6	22	15	13	8	0.3	1	(1)	24	5	(1)	3	2	(1)
Osage	362	1.8	187	175	191	171	103	1.8	30	29.1	293	55	18.8	80	74	(1)
Osborne	69	0.5	53	16	42	27	25	0.7	3	(1)	56	8	(1)	11	9	(1)
Ottawa	42	0.4	42	.....	24	18	16	0.5	6	(1)	39	7	(1)	5	5	(1)
Pawnee	81	0.9	64	17	41	40	32	1.2	.....	.....	69	4	(1)	15	13	(1)
Phillips	67	0.5	56	11	36	31	23	0.6	.....	.....	49	1	(1)	6	5	(1)
Pottawatomie	132	0.8	62	70	73	59	42	0.8	17	(1)	107	32	29.9	31	28	(1)
Pratt	218	2.0	129	89	112	106	73	2.2	7	(1)	182	19	10.4	37	31	(1)
Reno	904	2.4	647	257	503	401	295	2.5	24	8.1	774	51	6.6	133	119	89.5
Republic	8	(2)	6	2	4	4	4	0.1	.....	.....	6	.....	.....	.....	.....	.....
Rice	132	0.9	87	45	62	70	35	0.8	1	(1)	108	3	2.8	28	27	(1)
Riley	311	2.0	238	73	160	151	104	2.2	22	21.2	255	35	13.7	42	38	(1)
Rooks	79	0.7	58	21	41	38	28	0.9	2	(1)	72	5	(1)	15	13	(1)
Rush	14	0.2	1	13	7	7	3	0.1	.....	.....	11	.....	.....	2	1	(1)
Russell	54	0.5	22	32	32	22	17	0.6	1	(1)	42	2	(1)	9	9	(1)
Saline	509	2.5	399	110	271	238	184	2.9	27	14.7	429	59	13.8	69	59	(1)
Scott	2	0.1	2	.....	2	.....	1	0.1	.....	.....	2	.....	.....	.....	.....	.....
Sedgwick	2,652	3.6	1,471	1,181	1,439	1,213	950	3.9	90	9.5	2,198	177	8.1	383	315	82.2
Seward	2	(2)	2	.....	1	1	1	0.1	.....	.....	2	.....	.....	.....	.....	.....
Shawnee	5,722	9.2	3,856	1,866	2,807	2,915	1,644	8.5	196	11.9	4,756	477	10.0	935	798	85.3
Sheridan	29	0.5	9	20	17	12	11	0.7	.....	.....	23	.....	.....	4	3	(1)
Sherman	16	0.4	10	6	6	10	5	0.4	.....	.....	11	2	(1)	1	.....	.....
Smith	5	(2)	5	.....	3	2	3	0.1	.....	.....	5	.....	.....	.....	.....	.....
Stafford	127	1.0	118	9	66	61	38	1.0	3	(1)	107	5	4.7	23	17	(1)
Stanton	2	0.2	2	.....	1	1	1	0.3	.....	.....	1	.....	.....	.....	.....	.....
Stevens	81	3.3	28	53	51	30	28	3.8	4	(1)	66	7	(1)	18	17	(1)
Sumner	328	1.1	248	80	177	151	125	1.3	14	11.2	275	26	9.5	53	33	(1)
Thomas	7	0.1	7	.....	2	5	1	0.1	.....	.....	4	.....	.....	.....	.....	.....
Trego	26	0.5	26	.....	15	11	6	0.4	.....	.....	21	.....	.....	3	2	(1)
Wabaunsee	708	5.6	445	263	396	312	202	5.4	31	15.3	543	66	12.2	154	128	83.1
Wallace	36	1.3	34	2	21	15	16	1.8	3	(1)	29	4	(1)	6	3	(1)
Washington	8	(2)	8	.....	4	4	2	(2)	.....	.....	6	.....	.....	.....	.....	.....
Wichita	3	0.1	3	.....	2	1	2	0.3	.....	.....	3	.....	.....	.....	.....	.....
Wilson	85	0.4	85	.....	53	32	41	0.7	3	(1)	74	5	(1)	10	5	(1)
Woodson	24	0.3	24	.....	12	12	7	0.3	.....	.....	19	.....	.....	5	5	(1)
Wyandotte	11,172	11.2	7,403	3,769	5,581	5,591	3,689	11.5	432	11.7	9,314	1,080	11.6	1,672	1,424	85.2
KENTUCKY.																
Total	261,656	11.4	195,713	65,943	131,492	130,164	75,694	12.5	25,958	34.3	210,028	57,900	27.6	48,039	33,761	70.3
Adair	1,475	8.9	1,207	268	704	771	334	8.5	153	45.8	1,075	422	39.3	346	189	54.6
Allen	910	6.1	632	278	452	458	223	5.8	94	42.2	668	233	34.9	173	71	41.0
Anderson	734	7.2	415	319	377	357	230	8.5	67	29.1	610	143	23.4	149	109	73.2
Ballard	1,585	12.5	1,341	244	837	748	442	12.8	173	39.1	1,182	346	29.3	329	243	73.9
Barren	3,590	14.2	2,907	683	1,813	1,777	853	13.2	370	43.4	2,665	907	34.0	829	538	64.9
Bath	1,336	9.6	893	443	679	657	365	10.0	146	40.0	1,032	342	33.1	275	171	62.2
Bell	2,920	10.3	2,559	361	1,652	1,268	982	13.5	262	26.7	2,318	566	24.4	507	299	59.0
Boone	478	5.1	425	53	248	230	134	4.5	41	30.6	378	87	23.0	83	47	(1)
Bourbon	5,642	32.3	4,843	799	2,763	2,879	1,746	32.3	638	36.5	4,635	1,395	30.1	951	706	74.2
Boyd	822	3.5	612	210	461	361	289	4.7	54	18.7	686	114	16.6	141	123	87.2
Boyle	4,153	28.3	3,288	865	2,048	2,105	1,169	28.8	436	37.3	3,357	985	29.3	747	491	65.7
Bracken	339	3.3	259	80	185	154	100	3.2	37	37.0	264	81	30.7	80	65	(1)
Breathitt	260	1.5	199	61	142	118	73	2.0	30	(1)	205	79	38.5	61	26	(1)
Breckinridge	1,581	7.5	1,141	440	839	742	441	8.1	144	32.7	1,228	287	23.4	361	252	69.8
Bullitt	679	7.2	497	182	335	344	169	6.4	70	41.4	505	161	31.9	167	103	61.7
Butler	561	3.5	495	66	279	282	152	3.9	51	33.6	424	108	25.5	124	90	72.6
Caldwell	2,520	17.9	1,530	990	1,206	1,314	617	16.9	225	36.5	1,941	522	26.9	547	419	76.6
Calloway	1,069	5.4	895	174	528	541	251	5.1	101	40.2	805	238	29.6	235	181	77.0
Campbell	735	1.2	557	178	360	375	230	1.3	44	19.1	625	105	16.8	96	75	(1)
Carlisle	393	4.3	297	96	193	200	115	4.8	42	36.5	311	84	27.0	71	58	(1)

[1] Per cent not shown where base is less than 100.

[2] Less than one-tenth of 1 per cent.

TABLE 29.—GENERAL STATISTICS OF THE NEGRO POPULATION OF THE UNITED STATES, BY COUNTIES: 1910—Contd.

[Counties in which no Negroes were reported are omitted.]

COUNTY.	NEGRO POPULATION: 1910.															
	Total.	Per cent of total population.	Color.		Sex.		Males 21 years of age and over.				Persons 10 years of age and over.			Persons 6 to 14 years of age.		
			Black.	Mulatto.	Male.	Female.	Number.	Per cent of total.	Illiterate.		Total.	Illiterate.		Total.	Attending school.	
									Number.	Per cent.		Number.	Per cent.		Number.	Per cent.
KENTUCKY—Continued.																
Carroll	530	6.5	416	114	284	246	153	6.4	57	37.3	406	113	27.8	121	90	74.4
Carter	110	0.5	97	13	57	53	34	0.7	13	(1)	87	22	(1)	21	17	(1)
Casey	278	1.8	183	95	137	141	75	2.1	30	(1)	222	67	30.2	60	30	(1)
Christian	15,956	41.1	12,914	3,042	7,859	8,097	3,928	36.7	1,718	43.7	12,237	3,926	32.1	3,490	2,299	65.9
Clark	4,462	24.8	3,786	676	2,234	2,228	1,362	26.3	457	33.6	3,638	984	27.0	697	520	74.6
Clay	494	2.8	313	181	255	239	110	3.1	33	30.0	332	100	30.1	113	68	60.2
Clinton	94	1.2	92	2	50	44	25	1.4	14	(1)	81	38	(1)	26	15	(1)
Crittenden	588	4.4	454	134	311	277	165	4.8	46	27.9	462	111	24.0	117	83	70.9
Cumberland	1,024	10.4	960	64	496	528	236	10.5	90	38.1	761	218	28.6	261	137	52.5
Daviess	5,195	12.7	4,182	1,013	2,598	2,597	1,491	13.3	462	31.0	4,238	1,029	24.3	962	721	74.9
Edmonson	439	4.2	292	147	231	208	97	4.1	34	(1)	304	68	22.4	123	117	95.1
Elliott	1	(2)	1	.....	1	.....	1	0.1	1	(1)	1	1	(1)	.....	.....	.....
Estill	106	0.9	79	27	49	57	34	1.3	14	(1)	86	30	(1)	20	11	(1)
Fayette	14,879	31.2	12,593	2,286	7,221	7,658	4,559	30.7	1,612	35.4	12,729	3,633	28.5	2,212	1,831	82.8
Fleming	1,027	6.4	603	424	526	501	280	6.3	120	42.9	800	261	32.6	227	157	69.2
Floyd	99	0.5	26	73	45	54	25	0.6	11	(1)	71	34	(1)	25	6	(1)
Franklin	3,746	17.7	2,149	1,597	2,124	1,622	1,522	22.4	559	36.7	3,290	1,049	31.9	445	381	85.6
Fulton	3,356	23.8	2,809	547	1,729	1,627	910	23.1	344	37.8	2,561	872	34.0	685	348	50.8
Gallatin	274	5.8	131	143	141	133	76	5.3	34	(1)	216	70	32.4	49	36	(1)
Garrard	2,284	19.2	1,668	616	1,167	1,117	625	20.3	166	26.6	1,781	363	20.4	472	300	63.6
Grant	292	2.8	258	34	149	143	85	2.8	35	(1)	232	78	33.6	60	40	(1)
Graves	2,899	8.6	2,145	753	1,439	1,460	705	8.5	233	33.0	2,119	551	26.0	659	437	66.3
Grayson	333	1.7	332	1	161	172	91	1.9	28	(1)	255	71	27.8	60	44	(1)
Green	1,343	11.3	1,190	153	705	638	291	10.0	150	51.5	983	333	33.9	326	197	60.4
Greenup	257	1.4	206	51	167	90	89	2.0	35	(1)	217	68	31.3	39	33	(1)
Hancock	566	6.6	417	149	290	276	143	6.3	71	49.7	446	142	31.8	126	91	72.2
Hardin	1,826	8.0	1,522	304	921	905	478	8.0	183	38.3	1,396	397	28.4	406	286	70.4
Harlan	564	5.3	145	419	390	174	264	11.5	157	59.5	508	273	53.7	65	40	(1)
Harrison	1,750	10.4	1,177	573	884	866	532	11.0	175	32.9	1,428	397	27.8	303	236	77.9
Hart	1,991	11.0	1,868	123	997	994	452	9.9	169	37.4	1,426	376	26.4	509	293	57.6
Henderson	6,818	23.2	5,548	1,270	3,437	3,381	1,891	24.2	685	36.2	5,356	1,489	27.8	1,388	1,137	81.9
Henry	1,792	13.1	1,448	344	893	899	502	12.6	240	47.8	1,450	569	39.2	363	187	51.5
Hickman	1,766	15.0	1,438	328	889	877	480	15.4	203	42.3	1,305	446	34.2	383	218	56.9
Hopkins	6,573	19.2	5,512	1,061	3,451	3,122	1,946	20.5	647	33.2	5,184	1,320	25.5	1,225	927	75.7
Jackson	22	0.2	5	17	13	9	3	0.1	1	(1)	12	5	(1)	6	.....	.....
Jefferson	45,794	17.4	29,499	16,295	22,407	23,387	15,447	19.4	3,399	22.0	39,815	7,830	19.7	5,757	4,893	85.0
Jessamine	2,962	23.5	1,994	968	1,591	1,371	941	25.0	341	36.2	2,419	716	29.6	529	299	56.5
Johnson	47	0.3	5	42	22	25	10	0.3	4	(1)	34	14	(1)	11	3	(1)
Kenton	3,228	4.6	2,335	893	1,578	1,650	1,069	5.2	251	23.5	2,787	583	20.9	407	327	80.3
Knott	157	1.5	146	11	84	73	27	1.3	1	(1)	94	4	(1)	49	20	(1)
Knox	1,059	4.8	613	446	557	502	276	5.7	85	30.8	784	195	24.9	237	194	81.9
Larue	785	7.3	620	165	400	385	191	7.1	97	50.8	553	189	34.2	208	151	72.6
Laurel	657	3.3	369	288	339	318	156	3.5	49	31.4	469	110	23.5	154	117	76.0
Lawrence	163	0.8	133	30	89	74	43	1.0	18	(1)	123	39	31.7	27	17	(1)
Lee	234	2.5	109	125	122	112	71	3.3	22	(1)	179	47	26.3	54	31	(1)
Leslie	132	1.5	15	117	72	60	28	1.6	17	(1)	89	51	(1)	40	14	(1)
Letcher	17	0.2	10	7	11	6	4	0.2	3	(1)	11	10	(1)	4	.....	.....
Lewis	141	0.8	110	31	75	66	48	1.1	24	(1)	116	47	40.5	23	14	(1)
Lincoln	2,955	16.5	2,427	528	1,462	1,493	784	16.9	277	35.3	2,271	624	27.5	569	356	62.6
Livingston	670	6.3	559	111	337	333	163	6.0	72	44.2	484	136	28.1	169	129	76.3
Logan	5,349	21.4	4,468	881	2,684	2,665	1,350	20.2	592	43.9	4,127	1,319	32.0	1,162	820	70.6
Lyon	1,799	19.1	1,461	338	1,143	656	714	26.3	271	38.0	1,452	451	31.1	354	266	75.1
McCracken	7,934	22.6	4,852	3,082	3,844	4,090	2,376	23.4	644	27.1	6,542	1,500	22.9	1,282	861	69.5
McLean	750	5.7	562	188	392	358	214	6.1	95	44.4	563	189	33.6	143	85	59.4
Madison	5,698	21.1	4,340	1,358	2,846	2,852	1,425	20.5	448	31.4	4,354	1,070	24.6	1,251	817	65.3
Magoffin	54	0.4	31	23	27	27	14	0.5	8	(1)	43	23	(1)	12	3	(1)
Marion	2,266	13.9	1,734	532	1,141	1,125	549	13.6	294	53.6	1,696	708	41.7	503	296	58.8
Marshall	135	0.9	114	21	78	57	32	0.8	14	(1)	95	32	(1)	38	23	(1)
Martin	4	0.1	2	2	2	2	2	0.1	.....	.....	4	2	(1)	.....	.....	.....
Mason	2,868	15.4	2,035	833	1,373	1,495	831	15.0	297	35.7	2,361	699	29.6	501	366	73.1
Meade	655	6.7	483	172	362	293	179	7.1	67	37.4	514	137	26.7	151	113	74.8
Menifee	40	0.7	40	.....	24	16	10	0.7	8	(1)	27	11	(1)	15	13	(1)
Mercer	2,171	15.4	1,776	395	1,055	1,116	584	15.3	248	42.5	1,746	524	30.0	408	250	61.3
Metcalf	794	7.6	597	197	409	385	183	7.2	88	48.1	561	210	37.4	211	127	60.2
Monroe	705	5.2	431	274	350	355	151	4.7	53	35.1	477	171	35.8	152	65	42.8
Montgomery	3,192	24.8	2,593	599	1,573	1,619	923	25.2	358	38.8	2,616	790	30.2	610	405	66.4
Morgan	34	0.2	32	2	21	13	11	0.3	5	(1)	23	8	(1)	5	4	(1)
Muhlenberg	2,911	10.2	1,895	1,016	1,549	1,362	815	11.0	287	35.2	2,217	580	26.2	563	449	79.8
Nelson	2,935	17.4	2,562	373	1,485	1,450	767	17.8	295	38.5	2,249	668	29.7	645	301	46.7
Nicholas	896	8.5	653	243	429	467	270	8.8	112	41.5	740	269	36.4	121	80	66.1
Ohio	1,288	4.7	649	639	654	634	399	5.5	150	37.6	1,009	288	28.5	230	180	78.3
Oldham	1,078	14.9	835	243	547	531	328	14.1	145	44.2	897	298	33.2	204	144	70.6
Owen	943	6.6	725	218	485	458	256	6.4	133	52.0	724	261	36.0	212	147	69.3
Owsley	75	0.9	72	3	40	35	17	1.0	9	(1)	52	23	(1)	19	11	(1)
Pendleton	261	2.2	123	138	138	123	76	2.3	33	(1)	205	73	35.6	51	33	(1)

[1] Per cent not shown where base is less than 100.

[2] Less than one-tenth of 1 per cent.

TABLE 29.—GENERAL STATISTICS OF THE NEGRO POPULATION OF THE UNITED STATES, BY COUNTIES: 1910—Contd.

[Counties in which no Negroes were reported are omitted.]

COUNTY.	NEGRO POPULATION: 1910.															
	Total.	Per cent of total population.	Color.		Sex.		Males 21 years of age and over.				Persons 10 years of age and over.			Persons 6 to 14 years of age.		
			Black.	Mulatto.	Male.	Female.	Number.	Per cent of total.	Illiterate.		Total.	Illiterate.		Total.	Attending school.	
									Number.	Per cent.		Number.	Per cent.		Number.	Per cent
KENTUCKY—Continued.																
Perry	214	1.9	111	103	114	100	50	2.2	14	(1)	141	33	23.4	51	31	(1)
Pike	332	1.0	225	107	182	150	103	1.5	45	43.7	258	101	39.1	73	40	(1)
Powell	337	5.4	295	42	176	161	113	7.3	42	37.2	272	86	31.6	61	42	(1)
Pulaski	1,187	3.3	800	387	569	618	329	3.9	96	29.2	929	199	21.4	220	170	77.3
Robertson	70	1.7	54	16	44	26	19	1.6	11	(1)	51	25	(1)	19	6	(1)
Rockcastle	125	0.9	95	30	59	66	34	1.0	18	(1)	89	35	(1)	23	12	(1)
Rowan	59	0.6	45	14	33	26	21	1.0	8	(1)	42	16	(1)	10	.....	.....
Russell	207	1.9	86	121	103	104	42	1.7	16	(1)	151	41	27.2	52	31	(1)
Scott	4,044	23.9	2,519	1,525	2,082	1,962	1,274	25.0	466	36.6	3,365	982	29.2	634	426	67.2
Shelby	3,991	22.1	3,118	873	2,024	1,967	1,176	22.0	579	49.2	3,204	1,239	38.7	785	463	59.0
Simpson	2,165	18.9	1,794	371	1,083	1,082	534	16.8	263	49.3	1,632	580	35.5	494	275	55.7
Spencer	758	10.0	427	331	398	360	197	10.0	106	53.8	579	211	36.4	190	93	48.9
Taylor	1,429	11.9	1,151	278	697	732	335	11.2	134	40.0	1,086	315	29.0	298	215	72.1
Todd	5,343	32.4	4,059	1,284	2,708	2,635	1,322	30.0	591	44.7	4,060	1,321	32.5	1,225	812	66.3
Trigg	3,322	22.8	2,677	645	1,644	1,678	733	20.8	242	33.0	2,382	564	23.7	809	523	64.6
Trimble	147	2.2	112	30	76	66	35	1.9	14	(1)	110	33	30.0	27	8	(1)
Union	2,414	12.1	2,184	230	1,289	1,125	718	13.5	258	35.9	1,915	508	26.5	459	304	66.2
Warren	6,113	20.0	5,023	1,090	2,936	3,177	1,579	19.1	727	46.0	4,877	1,787	36.6	1,135	755	66.5
Washington	1,779	12.8	1,245	534	903	876	441	12.4	183	41.5	1,322	416	31.5	437	266	60.9
Wayne	739	4.2	643	96	352	387	193	4.9	72	37.3	550	177	32.2	154	112	72.7
Webster	2,643	12.6	1,698	945	1,361	1,282	715	13.3	199	27.8	2,090	434	20.8	563	443	78.7
Whitley	1,111	2.5	785	326	575	536	304	4.2	71	23.4	815	160	19.6	227	156	68.7
Wolfe	56	0.6	35	21	25	31	11	0.5	1	(1)	35	5	(1)	18	10	(1)
Woodford	3,724	29.6	2,571	1,153	1,860	1,864	1,107	30.6	483	43.6	3,017	1,024	33.9	678	525	77.4
LOUISIANA.																
Total	713,874	43.1	561,297	152,577	353,824	360,050	174,211	42.0	84,176	48.3	525,450	254,148	48.4	161,969	60,654	37.4
Acadia	6,546	20.6	3,707	2,839	3,242	3,304	1,360	19.9	1,029	75.7	4,468	3,226	72.2	1,670	423	25.3
Ascension	11,255	47.1	8,996	2,259	5,568	5,687	2,909	50.6	1,603	55.1	8,535	4,368	51.2	2,382	1,017	42.7
Assumption	10,105	41.9	9,392	713	5,126	4,979	2,588	44.9	1,417	54.8	7,596	3,857	50.8	2,217	992	44.7
Avoyelles	12,039	35.3	9,795	2,244	6,024	6,015	2,627	36.1	1,596	60.8	8,375	4,742	56.6	3,117	1,131	36.3
Bienville	9,464	43.5	6,724	2,740	4,716	4,748	1,816	38.4	962	53.0	6,267	3,356	53.6	2,591	683	26.4
Bossier	16,735	77.0	14,109	2,626	8,264	8,471	3,766	73.9	2,266	60.2	12,103	6,842	56.5	4,250	1,839	43.3
Caddo	36,142	62.1	32,077	4,065	17,435	18,707	8,752	54.7	3,885	44.4	27,397	11,808	43.1	8,042	4,339	54.0
Calcasieu	16,562	26.4	12,779	3,783	8,812	7,750	4,975	28.9	1,965	39.5	12,368	4,925	39.8	3,211	1,442	44.9
Caldwell	3,465	40.3	2,870	595	1,737	1,728	716	36.1	272	38.0	2,401	928	38.7	901	226	25.1
Cameron	538	12.5	299	239	290	248	122	12.6	80	65.6	357	218	61.1	129	3	2.3
Catahoula	5,195	49.9	4,081	1,114	2,605	2,590	1,039	46.2	738	71.0	3,566	2,486	69.7	1,479	350	23.7
Claiborne	14,938	59.6	13,703	1,235	7,256	7,682	2,645	51.4	1,492	56.4	9,750	5,218	53.5	4,175	1,120	26.8
Concordia	11,941	83.6	10,523	1,418	6,131	5,810	3,419	82.7	2,124	62.1	9,191	5,822	63.3	2,377	537	22.6
De Soto	17,932	64.8	16,018	1,914	8,843	9,089	3,760	59.8	1,961	52.2	12,401	6,455	52.1	4,750	1,553	32.7
East Baton Rouge	21,342	61.7	15,280	6,062	10,065	11,277	5,070	58.5	2,244	44.3	15,991	7,125	44.6	4,682	1,403	30.0
East Carroll	10,390	89.3	9,339	1,051	5,152	5,238	2,765	86.8	1,432	51.8	8,087	4,167	51.5	2,162	1,109	51.3
East Feliciana	14,536	72.5	12,561	1,975	7,077	7,459	2,800	62.1	1,638	58.5	9,749	5,242	53.8	3,871	1,651	42.7
Franklin	5,264	43.9	4,879	385	2,673	2,591	1,195	43.0	729	61.0	3,788	2,574	68.0	1,361	454	33.4
Grant	4,869	30.5	4,179	690	2,508	2,361	1,244	32.2	617	49.6	3,526	2,080	59.0	1,078	253	23.5
Iberia	14,474	46.3	10,431	4,043	7,253	7,221	3,446	46.9	1,967	57.1	10,479	5,776	55.1	3,424	944	27.6
Iberville	19,145	61.8	15,746	3,399	9,691	9,454	5,300	65.4	3,061	57.8	14,824	8,565	57.8	3,768	1,096	29.1
Jackson	3,996	28.9	3,658	338	1,991	2,005	796	25.4	322	40.5	2,639	1,156	43.8	1,013	389	38.4
Jefferson	6,785	37.2	5,821	964	3,536	3,249	2,079	40.5	986	47.4	5,351	2,508	46.9	1,264	675	53.4
La Salle	1,953	20.8	1,016	937	1,083	870	588	24.7	178	30.3	1,391	452	32.9	396	152	38.4
Lafayette	10,734	37.4	7,403	3,331	5,327	5,407	2,106	35.2	1,692	80.3	7,291	5,824	79.9	2,915	383	13.1
Lafourche	7,973	24.1	6,859	1,114	4,240	3,733	2,319	30.1	1,273	54.9	6,169	3,169	51.4	1,664	754	45.6
Lincoln	7,289	39.4	5,831	1,458	3,469	3,820	1,387	34.5	711	51.3	4,886	2,414	49.4	1,996	763	38.2
Livingston	1,377	13.0	1,095	282	714	663	342	13.4	168	49.1	959	450	46.9	308	97	31.5
Madison	9,455	88.6	8,626	829	4,728	4,727	2,593	85.7	1,543	59.5	7,366	4,117	55.9	1,912	934	48.8
Morehouse	13,971	74.7	12,159	1,812	6,978	6,993	3,161	71.2	2,036	64.4	10,068	6,001	59.6	3,436	1,355	39.4
Natchitoches	20,334	55.8	16,153	4,181	9,885	10,449	4,239	53.2	2,561	60.4	14,149	8,516	60.2	5,292	1,494	28.2
Orleans	89,262	26.3	58,782	30,480	40,946	48,316	25,269	26.1	4,330	17.1	73,814	13,541	18.3	13,990	9,446	67.5
Ouachita	14,153	54.8	11,859	2,294	6,734	7,419	3,394	50.1	1,376	40.5	10,549	4,152	39.4	3,115	1,460	46.9
Plaquemines	6,847	54.7	4,814	2,033	3,570	3,277	1,668	47.7	1,007	60.4	4,802	3,045	63.4	1,615	334	20.7
Pointe Coupee	17,147	67.8	13,822	3,325	8,637	8,510	3,976	67.5	2,422	60.9	12,515	8,239	65.8	4,348	649	14.9
Rapides	21,445	48.1	19,042	2,403	10,480	10,965	4,947	46.0	2,358	47.7	15,695	7,326	46.7	5,258	2,207	42.0
Red River	6,212	54.5	5,788	424	3,048	3,164	1,348	52.9	850	63.1	4,248	2,743	64.6	1,637	445	27.2
Richland	10,463	66.4	9,189	1,274	5,208	5,255	2,382	63.3	1,427	59.9	7,450	4,763	63.9	2,631	512	19.5
Sabine	4,164	21.0	3,447	717	2,134	2,030	997	21.6	432	43.3	2,948	1,158	39.3	1,014	564	55.6
St. Bernard	1,933	36.6	1,524	409	986	947	513	37.3	254	49.5	1,435	775	54.0	410	147	35.9
St. Charles	6,720	60.0	4,219	2,501	3,685	3,035	1,892	65.0	960	50.7	4,882	2,491	51.0	1,615	382	23.7
St. Helena	4,573	49.9	4,130	443	2,247	2,326	894	44.7	434	48.5	2,992	1,411	47.2	1,242	136	11.0
St. James	13,164	57.2	9,259	3,905	6,795	6,369	3,589	60.8	1,793	50.0	9,903	4,836	48.8	2,821	1,337	47.4
St. John the Baptist	8,126	56.7	6,625	1,501	4,328	3,798	2,339	60.2	1,275	54.5	5,970	3,286	55.0	1,611	615	38.2
St. Landry	31,234	46.9	21,568	9,666	15,529	15,705	6,197	45.3	4,483	72.3	21,092	15,049	71.3	8,423	1,475	17.5

[1] Per cent not shown where base is less than 100.

TABLE 29.—GENERAL STATISTICS OF THE NEGRO POPULATION OF THE UNITED STATES, BY COUNTIES: 1910—Contd.

[Counties in which no Negroes were reported are omitted.]

COUNTY.	NEGRO POPULATION: 1910.															
	Total.	Per cent of total population.	Color.		Sex.		Males 21 years of age and over.				Persons 10 years of age and over.			Persons 6 to 14 years of age.		
			Black.	Mulatto.	Male.	Female.	Number.	Per cent of total.	Illiterate.		Total.	Illiterate.		Total.	Attending school.	
									Number.	Per cent.		Number.	Per cent.		Number.	Per cent.
LOUISIANA—Continued.																
St. Martin	9,836	42.6	5,392	4,444	4,905	4,931	1,963	40.8	1,254	63.9	6,693	4,216	63.0	2,636	598	22.7
St. Mary	21,266	54.0	14,400	6,866	10,806	10,460	5,629	55.5	2,882	51.2	15,988	7,778	48.6	4,546	2,135	47.0
St. Tammany	6,731	35.6	3,948	2,783	3,403	3,328	1,769	36.2	642	36.3	4,886	1,702	34.8	1,502	759	50.5
Tangipahoa	9,135	31.3	7,180	1,955	4,969	4,166	2,580	33.0	1,055	40.9	6,822	2,898	42.5	1,915	721	37.7
Tensas	15,613	91.5	13,333	2,280	7,709	7,909	4,016	89.4	2,644	65.8	11,969	7,754	64.8	3,440	1,760	51.2
Terrebonne	11,194	39.5	9,337	1,857	5,698	5,496	2,915	42.7	1,325	45.5	8,317	3,749	45.1	2,528	1,081	42.8
Union	7,448	36.4	6,902	546	3,678	3,770	1,369	31.1	476	34.8	4,813	1,425	29.6	2,097	619	29.5
Vermilion	4,500	17.1	2,935	1,565	2,283	2,217	920	16.7	587	63.8	3,067	1,893	61.7	1,214	222	18.3
Vernon	3,716	21.1	2,850	866	2,118	1,598	1,306	28.1	394	30.2	2,894	765	26.4	625	378	60.5
Washington	5,458	28.9	4,346	1,112	3,039	2,419	1,613	31.8	561	34.8	3,913	1,384	35.4	1,196	463	38.7
Webster	9,900	51.6	8,057	1,843	4,924	4,976	2,081	46.1	911	43.8	6,668	2,950	44.2	2,526	916	36.3
West Baton Rouge	9,223	73.0	7,582	1,641	4,593	4,630	2,448	73.2	1,406	57.4	6,894	4,179	60.6	1,986	554	27.9
West Carroll	2,724	43.6	2,465	259	1,396	1,328	707	41.9	173	24.5	1,963	413	21.0	577	74	12.8
West Feliciana	11,012	81.9	9,204	1,808	5,439	5,573	2,428	72.8	1,454	59.9	7,860	4,691	59.7	2,842	636	22.4
Winn	3,931	21.4	3,189	742	2,118	1,813	1,138	24.2	463	40.7	2,920	1,149	39.3	776	464	59.8
MAINE.																
Total	1,363	0.2	737	626	700	663	476	0.2	55	11.6	1,166	93	8.0	183	166	90.7
Androscoggin	73	0.1	61	12	40	33	27	0.2	6	(1)	67	8	(1)	9	8	(1)
Aroostook	51	0.1	44	7	32	19	19	0.1	2	(1)	46	2	(1)	8	6	(1)
Cumberland	428	0.4	206	222	201	227	134	0.4	7	5.2	373	15	4.0	62	60	(1)
Franklin	17	0.1	10	7	11	6	8	0.1	2	(1)	15	2	(1)	3	3	(1)
Hancock	33	0.1	21	12	20	13	16	0.1	1	(1)	30	1	(1)	1	1	(1)
Kennebec	139	0.2	101	38	72	67	60	0.3	10	(1)	125	13	10.4	15	15	(1)
Knox	73	0.3	41	32	36	37	30	0.3	1	(1)	70	4	(1)	9	9	(1)
Lincoln	18	0.1	9	9	13	5	7	0.1	1	(1)	14	1	(1)	4	2	(1)
Oxford	30	0.1	4	26	17	13	10	0.1	1	(1)	23	1	(1)	4	3	(1)
Penobscot	246	0.3	123	123	120	126	69	0.3	7	(1)	188	13	6.9	41	40	(1)
Piscataquis	7	(2)	2	5	6	1	6	0.1	2	(1)	7	2	(1)	.....	.....	.....
Sagadahoc	103	0.6	27	76	52	51	37	0.6	11	(1)	82	25	(1)	12	6	(1)
Somerset	19	0.1	17	2	9	10	7	0.1	.....	.....	17	.....	.....	2	2	(1)
Waldo	15	0.1	14	1	10	5	8	0.1	.....	.....	15	.....	.....	2	2	(1)
Washington	59	0.1	21	38	37	22	19	0.2	3	(1)	49	5	(1)	7	6	(1)
York	52	0.1	36	16	24	28	19	0.1	1	(1)	45	1	(1)	4	3	(1)
MARYLAND.																
Total	232,250	17.9	189,098	43,152	114,749	117,501	63,963	17.4	17,484	27.3	180,454	42,289	23.4	45,233	31,968	70.7
Allegany	1,517	2.4	1,089	428	733	784	439	2.7	96	21.9	1,183	221	18.7	306	211	69.0
Anne Arundel	14,136	35.7	11,344	2,792	7,203	6,933	3,518	31.9	1,230	35.0	10,319	3,066	29.7	3,215	2,034	63.3
Baltimore	12,601	10.3	10,539	2,062	6,692	5,909	4,245	11.6	1,008	23.7	10,336	2,246	21.7	1,977	1,468	74.3
Baltimore City	84,749	15.2	66,508	18,241	39,054	45,695	26,214	16.0	3,509	13.4	71,705	9,438	13.2	11,265	8,509	75.5
Calvert	5,046	48.9	4,271	775	2,563	2,483	1,112	44.2	464	41.7	3,531	1,152	32.6	1,358	961	70.8
Caroline	4,787	24.9	3,944	843	2,487	2,300	1,174	22.7	428	36.5	3,450	995	28.8	1,186	850	71.7
Carroll	2,006	5.9	1,194	812	951	1,055	482	5.0	128	26.6	1,483	309	20.8	471	349	74.1
Cecil	3,315	14.0	2,906	409	1,699	1,616	955	13.6	331	34.7	2,546	731	28.7	677	433	64.0
Charles	8,572	52.3	6,471	2,101	4,485	4,087	1,859	47.2	972	52.3	5,798	2,378	41.0	2,383	1,280	53.7
Dorchester	9,421	32.9	7,854	1,567	4,834	4,587	2,320	30.1	792	34.1	6,960	1,907	27.4	2,271	1,792	78.9
Frederick	5,399	10.3	4,228	1,171	2,659	2,740	1,365	9.6	437	32.0	4,017	997	24.8	1,177	869	73.8
Garrett	107	0.5	52	55	60	47	39	0.7	10	(1)	88	24	(1)	18	6	(1)
Harford	5,116	18.3	4,279	837	2,642	2,474	1,422	17.1	417	29.3	3,978	975	24.5	1,082	778	71.9
Howard	3,772	23.4	2,618	1,154	1,957	1,815	930	21.1	282	30.3	2,741	653	23.8	902	565	62.6
Kent	6,162	36.3	5,806	356	3,198	2,964	1,714	34.5	688	40.1	4,718	1,469	31.1	1,379	1,114	80.8
Montgomery	9,235	28.8	7,836	1,399	4,727	4,508	2,311	26.2	879	38.0	6,753	1,859	27.5	2,103	1,454	69.1
Prince Georges	11,493	31.8	8,520	2,973	5,902	5,591	2,698	27.1	1,015	37.6	8,083	2,466	30.5	2,862	1,879	65.7
Queen Annes	5,814	34.5	5,234	580	3,002	2,812	1,556	33.4	673	43.3	4,334	1,579	36.4	1,260	877	69.6
St. Marys	7,304	42.9	5,924	1,380	3,791	3,513	1,600	40.6	864	54.0	4,978	2,091	42.0	1,089	1,248	62.7
Somerset	9,476	35.8	8,101	1,375	4,905	4,571	2,391	33.4	1,015	42.5	6,923	2,396	34.6	2,250	1,538	68.4
Talbot	6,774	34.5	6,282	492	3,448	3,326	1,765	32.1	713	40.4	5,153	1,718	33.3	1,522	1,064	69.9
Washington	2,113	4.3	1,702	411	1,043	1,070	644	4.7	111	17.2	1,736	259	14.9	358	256	71.5
Wicomico	6,310	23.5	5,703	607	3,129	3,181	1,529	20.9	554	36.2	4,590	1,311	28.6	1,496	1,190	79.5
Worcester	7,025	32.2	6,693	332	3,585	3,440	1,681	28.5	868	51.6	5,048	2,049	40.6	1,726	1,243	72.0

[1] Per cent not shown where base is less than 100.

[2] Less than one-tenth of 1 per cent.

TABLE 29.—GENERAL STATISTICS OF THE NEGRO POPULATION OF THE UNITED STATES, BY COUNTIES: 1910—Contd.

[Counties in which no Negroes were reported are omitted.]

COUNTY.	NEGRO POPULATION: 1910.															
	Total.	Per cent of total population.	Color.		Sex.		Males 21 years of age and over.				Persons 10 years of age and over.			Persons 6 to 14 years of age.		
			Black.	Mulatto.	Male.	Female.	Number.	Per cent of total.	Illiterate.		Total.	Illiterate.		Total.	Attending school.	
									Number.	Per cent.		Number.	Per cent.		Number.	Per cent.
MASSACHUSETTS.																
Total	38,055	1.1	24,100	13,955	18,748	19,307	12,591	1.2	1,186	9.4	31,718	2,584	8.1	5,223	4,806	92.0
Barnstable	897	3.3	260	637	507	390	276	3.1	83	30.1	662	185	27.9	201	172	85.6
Berkshire	1,149	1.1	843	306	563	586	344	1.1	37	10.8	927	63	6.8	191	175	91.6
Bristol	4,003	1.3	1,494	2,509	2,052	1,951	1,307	1.4	290	22.2	3,154	672	21.3	525	467	89.0
Dukes	193	4.3	130	63	101	92	64	4.3	12	(1)	151	26	17.2	18	15	(1)
Essex	2,024	0.5	1,415	609	1,004	1,020	670	0.5	87	13.0	1,700	154	9.1	284	259	91.2
Franklin	119	0.3	90	29	71	48	41	0.3	6	(1)	103	7	6.8	23	19	(1)
Hampden	1,757	0.8	1,338	419	808	949	524	0.8	37	7.1	1,464	78	5.3	259	247	95.4
Hampshire	281	0.4	171	110	134	147	77	0.4	4	(1)	238	8	3.4	61	55	(1)
Middlesex	8,583	1.3	6,455	2,128	3,963	4,620	2,328	1.2	129	5.5	6,981	368	5.3	1,455	1,375	94.5
Nantucket	35	1.2	8	27	13	22	8	0.9	1	(1)	34	1	(1)	4	4	(1)
Norfolk	797	0.4	593	204	338	459	232	0.4	13	5.6	692	32	4.6	109	104	95.4
Plymouth	2,484	1.7	838	1,646	1,505	979	1,001	2.1	332	33.2	1,919	499	26.0	329	277	84.2
Suffolk	13,886	1.9	9,076	4,810	6,802	7,084	5,160	2.3	137	2.7	12,152	431	3.5	1,476	1,376	93.2
Worcester	1,847	0.5	1,389	458	887	960	559	0.5	18	3.2	1,541	60	3.9	288	261	90.6
MICHIGAN.																
Total	17,115	0.6	9,079	8,036	9,007	8,108	6,266	0.7	397	6.3	14,557	826	5.7	2,297	2,053	89.4
Alcona	9	0.2	2	7	7	2	2	0.1	1	(1)	7	3	(1)	2	1	(1)
Alger	12	0.2	1	11	6	6	4	0.1	.....	.....	8	.....	.....	2	1	(1)
Allegan	241	0.6	91	150	136	105	93	0.8	12	(1)	200	22	11.0	30	28	(1)
Alpena	3	(2)	2	1	2	1	2	(2)	.....	.....	3	.....	.....	.....	.....	.....
Antrim	35	0.2	17	18	20	15	12	0.2	.....	.....	27	1	(1)	4	4	(1)
Arenac	6	0.1	6	.....	3	3	3	0.1	.....	.....	6	.....	.....	1	1	(1)
Baraga	2	(2)	1	1	1	1	1	0.1	.....	.....	2	.....	.....	.....	.....	.....
Barry	23	0.1	1	22	14	9	7	0.1	.....	.....	16	.....	.....	4	3	(1)
Bay	188	0.3	71	117	97	91	73	0.4	4	(1)	155	5	3.2	24	22	(1)
Benzie	89	0.8	29	60	53	36	22	0.7	.....	.....	61	1	(1)	28	27	(1)
Berrien	713	1.3	213	500	363	350	247	1.5	21	8.5	611	39	6.4	93	87	(1)
Branch	50	0.2	34	16	30	20	15	0.2	2	(1)	38	2	(1)	13	12	(1)
Calhoun	690	1.2	347	343	345	345	232	1.2	14	6.0	583	24	4.1	75	70	(1)
Cass	1,444	7.0	333	1,111	768	676	502	7.3	62	12.4	1,154	140	12.1	231	218	94.4
Charlevoix	89	0.5	15	74	50	39	32	0.6	2	(1)	63	2	(1)	15	14	(1)
Cheboygan	34	0.2	11	23	17	17	12	0.2	1	(1)	27	3	(1)	5	5	(1)
Chippewa	43	0.2	34	9	25	18	20	0.3	1	(1)	40	3	(1)	7	7	(1)
Clare	3	(2)	2	1	1	2	1	(2)	.....	.....	3	.....	.....	.....	.....	.....
Clinton	38	0.2	18	20	18	20	14	0.2	.....	.....	34	1	(1)	3	3	(1)
Crawford	2	0.1	2	.....	2	.....	2	0.2	.....	.....	2	.....	.....	.....	.....	.....
Delta	34	0.1	16	18	19	15	14	0.2	1	(1)	30	1	(1)	7	7	(1)
Dickinson	9	(2)	1	8	6	3	5	0.1	.....	.....	6	.....	.....	.....	.....	.....
Eaton	74	0.2	52	22	40	34	31	0.3	1	(1)	65	1	(1)	8	8	(1)
Emmet	44	0.2	7	37	22	22	16	0.3	3	(1)	36	3	(1)	8	8	(1)
Genesee	416	0.6	367	49	224	192	152	0.6	2	1.3	357	7	2.0	56	47	(1)
Gladwin	37	0.4	33	4	21	16	12	0.5	2	(1)	28	3	(1)	9	6	(1)
Gogebic	6	(2)	4	2	3	3	2	(2)	.....	.....	6	.....	.....	1	1	(1)
Grand Traverse	32	0.1	12	20	13	19	11	0.1	2	(1)	23	4	(1)	3	3	(1)
Gratiot	92	0.3	28	64	54	38	30	0.3	1	(1)	72	3	(1)	17	17	(1)
Hillsdale	22	0.1	13	9	13	9	9	0.1	.....	.....	19	1	(1)	2	2	(1)
Houghton	61	0.1	48	13	29	32	24	0.1	1	(1)	53	2	(1)	4	4	(1)
Huron	8	(2)	3	5	6	2	6	0.1	.....	.....	8	.....	.....	.....	.....	.....
Ingham	404	0.8	195	209	203	201	133	0.7	13	9.8	347	31	8.9	65	62	(1)
Ionia	90	0.3	55	35	57	33	48	0.4	3	(1)	85	6	(1)	7	5	(1)
Iosco	5	0.1	2	3	2	3	2	0.1	.....	.....	5	.....	.....	.....	.....	.....
Iron	8	0.1	5	3	6	2	6	0.1	1	(1)	8	1	(1)	.....	.....	.....
Isabella	135	0.6	53	82	70	65	37	0.6	9	(1)	106	15	14.2	29	26	(1)
Jackson	399	0.7	314	85	216	183	176	1.0	15	8.5	357	29	8.1	41	34	(1)
Kalamazoo	790	1.3	464	326	425	365	292	1.5	7	2.4	665	31	4.7	106	91	85.8
Kalkaska	23	0.3	10	13	15	8	8	0.3	2	(1)	18	3	(1)	3	3	(1)
Kent	729	0.5	506	223	390	339	304	0.6	15	4.9	644	35	5.4	68	61	(1)
Keweenaw	3	(2)	3	.....	3	.....	3	0.1	.....	.....	3	.....	.....	.....	.....	.....
Lake	5	0.1	5	.....	1	4	1	0.1	.....	.....	5	.....	.....	2	2	(1)
Lapeer	28	0.1	15	13	17	11	11	0.1	3	(1)	26	9	(1)	4	3	(1)
Leelanau	22	0.2	11	11	10	12	6	0.2	.....	.....	17	.....	.....	4	4	(1)
Lenawee	245	0.5	80	165	110	135	75	0.5	10	(1)	215	16	7.4	37	34	(1)
Livingston	35	0.2	21	14	17	18	14	0.2	1	(1)	31	2	(1)	4	4	(1)
Luce	3	0.1	3	.....	3	.....	3	0.2	1	(1)	3	1	(1)	.....	.....	.....
Mackinac	11	0.1	7	4	7	4	6	0.2	.....	.....	11	.....	.....	.....	.....	.....
Macomb	102	0.3	62	40	47	55	31	0.3	1	(1)	87	2	(1)	19	17	(1)
Manistee	20	0.1	5	15	9	11	7	0.1	.....	.....	15	1	(1)	2	1	(1)
Marquette	83	0.2	24	59	54	29	37	0.3	2	(1)	68	2	(1)	17	17	(1)
Mason	6	(2)	.....	6	4	2	1	(2)	.....	.....	3	.....	.....	.....	.....	.....
Mecosta	237	1.2	53	184	122	115	60	1.0	8	(1)	178	13	7.3	61	59	(1)
Menominee	7	(2)	5	2	4	3	2	(2)	.....	.....	4	.....	.....	4	4	(1)

[1] Per cent not shown where base is less than 100.

[2] Less than one-tenth of 1 per cent.

TABLE 29.—GENERAL STATISTICS OF THE NEGRO POPULATION OF THE UNITED STATES, BY COUNTIES: 1910—Contd.

[Counties in which no Negroes were reported are omitted.]

COUNTY.	NEGRO POPULATION: 1910.															
	Total.	Per cent of total population.	Color.		Sex.		Males 21 years of age and over.				Persons 10 years of age and over.			Persons 6 to 14 years of age.		
			Black.	Mulatto.	Male.	Female.	Number.	Per cent of total.	Illiterate.		Total.	Illiterate.		Total.	Attending school.	
									Number.	Per cent.		Number.	Per cent.		Number.	Per cent.
MICHIGAN—Continued.																
Midland	119	0.8	15	104	63	56	36	0.9	5	(1)	94	8	(1)	27	27	(1)
Missaukee	15	0.1	6	9	5	10	3	0.1	1	(1)	10	1	(1)	4	4	(1)
Monroe	88	0.3	51	37	44	44	26	0.3	8	(1)	68	14	(1)	16	13	(1)
Montcalm	105	0.3	26	79	65	40	43	0.4	4	(1)	88	6	(1)	17	15	(1)
Montmorency	1	(2)	1			1										
Muskegon	79	0.2	48	31	41	38	27	0.2	2	(1)	62	3	(1)	14	6	(1)
Newaygo	19	0.1	15	4	12	7	7	0.1			16			4	4	(1)
Oakland	251	0.5	176	75	122	129	80	0.5	7	(1)	207	13	6.3	43	36	(1)
Oceana	25	0.1	18	7	16	9	11	0.2	2	(1)	22	2	(1)	4	4	(1)
Ogemaw	2	(2)	1	1	1	1	1	(2)			2					
Ontonagon	2	(2)	2		1	1	1	(2)	1	(1)	2	1	(1)			
Osceola	39	0.2	12	27	24	15	8	0.2	1	(1)	22	2	(1)	13	11	(1)
Oscoda	4	0.2	4		1	3	1	0.2			3					
Otsego	1	(2)	1			1								1	1	(1)
Ottawa	42	0.1	31	11	23	19	20	0.2	4	(1)	40	6	(1)	3	3	(1)
Presque Isle	3	(2)	3		3		3	0.1			3					
Roscommon	2	0.1	2		1	1	1	0.1			2					
Saginaw	343	0.4	257	86	183	160	139	0.5	10	7.2	306	18	5.9	33	27	(1)
St. Clair	65	0.1	42	23	34	31	18	0.1			58	1	(1)	4	2	(1)
St. Joseph	88	0.3	58	30	53	35	34	0.4	1	(1)	69	2	(1)	16	16	(1)
Sanilac	8	(2)	4	4	6	2	5	0.1			7					
Schoolcraft	5	0.1	2	3	4	1	2	0.1			3			2	2	(1)
Shiawassee	39	0.1	26	13	23	16	14	0.1	1	(1)	26	1	(1)	8	8	(1)
Tuscola	21	0.1	3	18	7	14	5	(2)	1	(1)	18	1	(1)	5	5	(1)
Van Buren	535	1.6	133	402	292	243	183	1.8	17	9.3	429	33	7.7	92	82	(1)
Washtenaw	1,130	2.5	742	388	555	575	344	2.5	16	4.7	958	39	4.1	179	160	89.4
Wayne	6,085	1.1	3,672	2,413	3,196	2,889	2,367	1.4	89	3.8	5,362	203	3.8	670	584	87.2
Wexford	60	0.3	16	44	32	28	16	0.3	3	(1)	36	4	(1)	17	10	(1)
MINNESOTA.																
Total	7,084	0.3	4,468	2,616	4,183	2,901	3,390	0.5	123	3.6	6,366	215	3.4	649	584	90.0
Aitkin	46	0.4	28	18	26	20	12	0.4	4	(1)	28	5	(1)	10	7	(1)
Anoka	41	0.3	19	22	21	20	18	0.5	4	(1)	38	7	(1)	7	6	(1)
Becker	4	(2)	4		4		4	0.1			4					
Beltrami	11	0.1	9	2	5	6	5	0.1			11					
Benton	2	(2)	2		1	1	1	(2)			2					
Big Stone	3	(2)	2	1	2	1	2	0.1			3					
Blue Earth	8	(2)	8		5	3	4	(2)	1	(1)	8	1	(1)	1		
Brown	2	(2)	2		1	1	1	(2)			2					
Carver	4	(2)	4		4		3	0.1			4					
Cass	36	0.3	35	1	23	13	19	0.5			33			7	7	(1)
Chippewa	5	(2)	2	3	3	2	3	0.1			5					
Chisago	4	(2)	2	2	2	2	2	0.1			3			1	1	(1)
Clay	15	0.1	8	7	8	7	8	0.1			13	1	(1)	1		
Cottonwood	2	(2)	2			2								1	1	(1)
Crow Wing	2	(2)	1	1	2		2	(2)			2					
Dakota	40	0.2	29	11	24	16	20	0.3	2	(1)	37	2	(1)	5	5	(1)
Dodge	27	0.2	2	25	27		27	0.8	26	(1)	27	26	(1)			
Douglas	5	(2)	4	1	2	3	2	(2)	1	(1)	4	1	(1)	2	2	(1)
Faribault	9	(2)	4	5	5	4	5	0.1			9					
Fillmore	11	(2)	6	5	4	7	2	(2)	1	(1)	8	2	(1)			
Freeborn	7	(2)	1	6	4	3	4	0.1	1	(1)	7	1	(1)			
Goodhue	45	0.1	29	16	32	13	9	0.1			39	1		9	9	(1)
Hennepin	2,646	0.8	1,679	967	1,525	1,121	1,246	1.1	41	3.3	404	74	3.1	231	203	87.9
Houston	1	(2)	1		1		1	(2)			1					
Hubbard	15	0.2	12	3	9	6	4	0.1			10			3	3	(1)
Isanti	4	(2)		4	3	1					4					
Itasca	12	0.1	7	5	7	5	6	0.1			10			1	1	(1)
Jackson	2	(2)	2		2											
Kandiyohi	5	(2)	4	1	3	2	2	(2)			4			1	1	(1)
Kittson	2	(2)	2			2					2					
Koochiching	10	0.2	10		7	3	6	0.2			9			3	3	(1)
Lac qui Parle	5	(2)	5		2	3	2	(2)			3			1	1	(1)
Le Sueur	23	0.1	4	19	15	8	9	0.2	1	(1)	21	1	(1)	3	2	(1)
Lincoln	1	(2)	1			1					1					
Lyon	5	(2)	5		1	4					3			1	1	(1)
McLeod	12	0.1	11	1	7	5	6	0.1			9					
Marshall	3	(2)	2	1	2	1	1	(2)			2			1	1	(1)
Martin	4	(2)	4		2	2	1	(2)			2					
Meeker	3	(2)	2	1	2	1	1	(2)			3	1	(1)			
Mille Lacs	6	0.1	1	5	4	2					3	1	(1)	3	3	(1)

[1] Per cent not shown where base is less than 100.

[2] Less than one-tenth of 1 per cent.

TABLE 29.—GENERAL STATISTICS OF THE NEGRO POPULATION OF THE UNITED STATES, BY COUNTIES: 1910—Contd.

[Counties in which no Negroes were reported are omitted.]

COUNTY.	NEGRO POPULATION: 1910.															
	Total.	Per cent of total population.	Color.		Sex.		Males 21 years of age and over.				Persons 10 years of age and over.			Persons 6 to 14 years of age.		
			Black.	Mulatto.	Male.	Female.	Number.	Per cent of total.	Illiterate.		Total.	Illiterate.		Total.	Attending school.	
									Number.	Per cent.		Number.	Per cent.		Number.	Per cent.
MINNESOTA—Continued.																
Morrison	6	(1)	6		4	2	4	0.1			5			1	1	(2)
Mower	21	0.1	16	5	16	5	12	0.2	1	(2)	16	1	(2)	2	1	(2)
Murray	1	(1)	1		1		1	(1)			1					
Nicollet	11	0.1	3	8	7	4	5	0.1			8			4	3	(2)
Norman	2	(1)	2		1	1					1			1	1	(2)
Olmsted	33	0.1	25	8	18	15	14	0.2	1	(2)	27	3	(2)	3	3	(2)
Otter Tail	52	0.1	36	16	26	26	11	0.1	2	(2)	36	3	(2)	11	10	(2)
Pennington	7	0.1	2	5	2	5	2	0.1			4			3	3	(2)
Pine	11	0.1	6	5	6	5	4	0.1			8			3	3	(2)
Pipestone	1	(1)	1		1		1	(1)			1					
Polk	27	0.1	6	21	9	18	4	(1)			25			4	4	(2)
Pope	3	(1)	2	1	1	2	1	(1)			2			1	1	(2)
Ramsey	3,154	1.4	1,958	1,196	1,910	1,244	1,579	2.1	27	1.7	2,850	68	2.4	261	243	93.1
Redwood	11	0.1	5	6	4	7	4	0.1			9			1	1	(2)
Renville	1	(1)	1		1		1	(1)			1					
Rice	21	0.1	17	4	13	8	8	0.1			19	2	(2)	3	1	(2)
Rock	3	(1)	3		1	2	1	(1)			3			1		
Roseau	2	(1)	2			2					1					
St. Louis	439	0.3	291	148	251	188	209	0.3	4	1.9	400	7	1.8	36	31	(2)
Scott	1	(1)	1		1		1	(1)	1	(2)	1	1	(2)			
Sherburne	9	0.1	9		6	3	4	0.2			8					
Sibley	6	(1)	6			6					6	1	(2)			
Stearns	14	(1)	13	1	8	6	7	0.1			14			1	1	(2)
Steele	20	0.1	16	4	14	6	2	(1)	1	(2)	15	1	(2)	13	13	(2)
Stevens	2	(1)	2		1	1	1	(1)			1			1	1	(2)
Swift	1	(1)	1		1		1	(1)			1					
Todd	2	(1)	2			2					1			1	1	(2)
Traverse	2	(1)	1	1	2		2	0.1			2					
Wabasha	11	0.1	10	1	6	5	6	0.1	1	(2)	8	1	(2)	1	1	(2)
Wadena	1	(1)		1	1		1	(1)			1					
Waseca	5	(1)	3	2	3	2	1	(1)			3			1	1	(2)
Washington	71	0.3	37	34	47	24	43	0.5	2	(2)	69	2	(2)			
Watonwan	1	(1)	1			1					1					
Wilkin	3	(1)	2	1	2	1	2	0.1			3					
Winona	22	0.1	9	13	15	7	13	0.1	1	(2)	21	1	(2)	1	1	(2)
Wright	18	0.1	17	1	6	12	6	0.1			15			3	2	(2)
Yellow Medicine	1	(1)		1	1		1	(1)			1					
MISSISSIPPI.																
Total	1,009,487	56.2	838,482	171,005	502,796	506,691	233,701	54.7	95,702	41.0	727,851	259,438	35.6	238,101	151,581	63.7
Adams	18,908	74.8	14,938	3,970	8,648	10,260	4,247	71.5	1,954	46.0	14,344	5,780	40.3	4,144	2,931	70.7
Alcorn	4,275	23.5	2,850	1,425	2,039	2,236	958	22.0	260	27.1	3,169	727	22.9	980	609	62.1
Amite	12,590	54.8	10,285	2,305	6,214	6,376	2,289	49.4	1,123	49.1	8,395	3,437	40.9	3,517	2,294	65.2
Attala	13,219	45.8	10,479	2,740	6,549	6,670	2,598	41.7	1,112	42.8	8,949	2,962	33.1	3,439	2,304	67.0
Benton	5,037	49.2	3,983	1,054	2,496	2,541	1,049	45.7	337	32.1	3,485	928	26.6	1,241	730	58.8
Bolivar	42,763	87.4	36,099	6,664	21,748	21,015	11,864	86.5	4,409	37.2	33,360	12,017	36.0	8,819	4,979	56.5
Calhoun	3,812	21.5	2,890	922	1,887	1,925	793	20.3	317	40.0	2,528	882	34.9	924	517	56.0
Carroll	13,475	58.2	11,678	1,797	6,848	6,627	2,779	54.7	1,100	39.6	9,169	3,126	34.1	3,503	2,227	63.6
Chickasaw	12,714	55.7	10,378	2,336	6,271	6,443	2,610	51.3	934	35.8	8,604	2,366	27.5	3,111	2,282	73.4
Choctaw	4,169	29.0	3,645	524	2,002	2,167	772	24.8	276	35.8	2,771	879	31.7	1,141	616	54.0
Claiborne	13,608	78.2	8,876	4,732	6,547	7,061	2,931	74.4	1,338	45.6	9,784	3,501	35.8	3,238	2,513	77.6
Clarke	10,262	47.4	9,037	1,225	5,098	5,164	2,029	43.3	714	35.2	7,052	1,900	26.9	2,732	1,817	66.5
Clay	14,105	69.8	11,004	3,101	6,787	7,318	2,961	65.0	1,220	41.2	10,118	3,228	31.9	3,393	2,573	75.8
Coahoma	30,382	88.8	26,030	4,352	15,475	14,907	8,482	86.0	2,905	34.2	23,206	7,488	32.3	6,190	3,748	60.5
Copiah	19,981	55.6	16,365	3,616	9,743	10,238	3,942	51.3	1,874	47.5	13,633	5,170	37.9	5,207	3,338	64.1
Covington	5,224	30.9	3,918	1,306	2,801	2,423	1,301	32.8	412	31.7	3,680	1,030	28.0	1,191	844	70.9
De Soto	17,572	76.0	14,933	2,639	8,835	8,737	4,008	73.8	1,648	41.1	12,645	4,641	36.7	4,320	2,816	65.2
Forrest	7,683	37.1	6,724	959	3,847	3,836	2,034	37.7	627	30.8	5,766	1,681	29.2	1,545	928	60.1
Franklin	6,823	44.9	4,969	1,854	3,428	3,395	1,308	40.7	735	56.2	4,523	2,329	51.5	1,904	1,015	53.3
George	1,827	27.7	1,618	209	968	859	518	31.6	146	28.2	1,327	370	27.9	386	247	64.0
Greene	1,347	22.3	998	349	719	628	370	25.4	103	27.8	997	257	25.8	303	195	64.4
Grenada	11,161	71.0	8,865	2,296	5,472	5,689	2,405	67.0	818	34.0	7,858	2,189	27.9	2,789	1,925	69.0
Hancock	4,339	38.7	2,791	1,548	2,349	1,990	1,293	43.6	364	28.2	3,260	887	27.2	870	508	58.4
Harrison	10,643	30.7	7,881	2,762	5,376	5,267	3,109	33.1	944	30.4	8,321	2,343	28.2	1,933	1,199	62.0
Hinds	45,407	71.3	36,858	8,549	22,016	23,391	9,993	65.3	3,838	38.4	32,834	10,419	31.7	10,816	7,357	68.0
Holmes	31,197	79.8	25,052	6,145	15,465	15,732	6,858	76.7	2,804	40.9	22,334	7,238	32.4	7,780	5,780	74.3
Issaquena	9,946	94.2	8,848	1,098	5,097	4,849	2,655	92.3	1,195	45.0	7,530	3,196	42.4	2,138	1,176	55.0
Itawamba	1,198	8.2	723	475	591	607	232	7.3	88	37.9	837	231	27.6	327	219	67.0
Jackson	5,467	35.4	3,712	1,755	2,845	2,622	1,622	38.1	536	33.0	4,209	1,238	29.4	1,020	614	60.2
Jasper	9,013	48.7	7,139	1,874	4,508	4,505	1,730	44.4	718	41.5	6,005	1,898	31.6	2,446	1,823	74.5

[1] Less than one-tenth of 1 per cent.

[2] Per cent not shown where base is less than 100.

TABLE 29.—GENERAL STATISTICS OF THE NEGRO POPULATION OF THE UNITED STATES, BY COUNTIES: 1910—Contd.

[Counties in which no Negroes were reported are omitted.]

COUNTY.	NEGRO POPULATION: 1910.															
	Total.	Per cent of total population.	Color.		Sex.		Males 21 years of age and over.				Persons 10 years of age and over.			Persons 6 to 14 years of age.		
			Black.	Mulatto.	Male.	Female.	Number.	Per cent of total.	Illiterate.		Total.	Illiterate.		Total.	Attending school.	
									Number.	Per cent.		Number.	Per cent.		Number.	Per cent.
MISSISSIPPI—Continued.																
Jefferson	14,287	78.4	12,083	2,204	6,910	7,377	2,912	74.2	1,419	48.7	10,005	4,018	40.2	3,726	2,384	64.0
Jefferson Davis	6,757	52.5	5,688	1,069	3,506	3,251	1,454	51.5	573	39.4	4,402	1,500	34.1	1,717	1,188	69.2
Jones	8,417	28.2	7,054	1,363	4,164	4,253	2,033	29.7	691	34.0	6,072	1,832	30.2	1,911	1,273	66.6
Kemper	11,691	57.5	10,182	1,509	5,884	5,807	2,302	52.7	994	43.2	7,952	2,670	33.6	3,084	1,995	64.7
Lafayette	9,904	45.3	8,142	1,762	4,904	5,000	2,074	41.5	635	30.6	6,794	1,821	26.8	2,413	1,647	68.3
Lamar	3,619	30.8	3,184	435	2,072	1,547	1,174	37.9	520	44.3	2,714	1,041	38.4	686	425	62.0
Lauderdale	21,875	46.6	19,284	2,591	10,594	11,281	4,956	42.3	2,015	40.7	15,954	5,754	36.1	4,996	3,160	63.3
Lawrence	5,147	39.4	4,162	985	2,627	2,520	1,134	38.6	440	38.8	3,505	1,179	33.6	1,267	804	63.5
Leake	6,171	33.7	4,885	1,286	3,070	3,101	1,181	30.4	435	36.8	3,999	1,264	31.6	1,584	1,033	65.2
Lee	10,667	36.9	8,106	2,561	5,255	5,412	2,383	35.6	913	38.3	7,630	2,364	31.0	2,665	1,887	70.8
Leflore	30,628	84.4	27,603	3,025	15,750	14,878	7,915	80.9	3,403	43.0	22,770	8,654	38.0	6,706	4,157	62.0
Lincoln	12,054	42.2	10,099	1,955	5,790	6,264	2,499	39.5	1,063	42.5	8,339	3,154	37.8	2,978	2,010	67.5
Lowndes	21,784	71.0	17,762	4,022	10,403	11,381	4,987	67.3	2,313	46.4	15,971	6,242	39.1	4,894	3,246	66.3
Madison	27,298	81.5	23,741	3,557	13,258	14,040	5,730	77.2	2,371	41.4	19,514	6,603	33.8	6,692	4,293	64.2
Marion	6,063	38.9	5,233	830	3,301	2,762	1,623	41.7	511	31.5	4,240	1,196	28.2	1,405	957	68.1
Marshall	19,342	72.2	13,781	5,561	9,537	9,805	3,911	66.8	1,708	43.7	13,434	4,788	35.6	4,965	3,328	67.0
Monroe	19,535	55.5	17,176	2,359	9,661	9,874	4,388	52.4	1,729	39.4	14,033	4,537	32.3	4,666	3,270	70.1
Montgomery	8,927	50.4	7,682	1,245	4,471	4,456	1,851	46.7	806	43.5	6,091	2,100	34.5	2,260	1,307	57.8
Neshoba	2,949	16.4	2,328	621	1,502	1,447	586	15.1	261	44.5	1,957	761	38.9	805	510	63.4
Newton	8,950	38.8	7,574	1,376	4,510	4,440	1,854	36.4	779	42.0	6,041	2,036	33.7	2,331	1,645	70.6
Noxubee	23,947	84.0	20,279	3,668	11,676	12,271	4,939	79.9	2,467	49.9	17,076	6,852	40.1	6,138	4,486	73.1
Oktibbeha	12,675	64.4	11,005	1,670	6,042	6,633	2,552	59.7	1,179	46.2	8,784	3,460	39.4	3,187	1,763	55.3
Panola	21,224	67.9	18,101	3,123	10,611	10,613	4,599	64.4	1,963	42.7	14,912	6,467	43.4	5,282	2,110	39.9
Pearl River	2,422	22.9	1,991	431	1,295	1,127	679	27.1	224	33.0	1,732	521	30.1	546	358	65.6
Perry	2,581	33.6	2,261	320	1,449	1,132	736	37.4	260	35.3	1,931	581	30.1	604	303	50.2
Pike	17,597	47.2	13,195	4,402	8,910	8,687	3,760	43.9	1,665	44.3	12,211	4,484	36.7	4,413	2,807	63.6
Pontotoc	4,727	24.0	2,663	2,064	2,418	2,309	1,060	23.6	383	36.1	3,335	921	27.6	1,088	737	67.7
Prentiss	2,875	17.0	2,253	622	1,453	1,422	628	16.5	251	40.0	2,039	678	33.3	707	490	69.3
Quitman	8,864	76.5	8,186	678	4,693	4,171	2,576	75.8	968	37.6	6,740	2,466	36.6	1,813	939	51.8
Rankin	14,249	59.5	11,624	2,625	7,031	7,218	2,802	53.8	1,429	51.0	9,640	3,763	39.0	3,755	2,743	73.0
Scott	6,896	41.2	6,115	781	3,455	3,441	1,384	37.1	564	40.8	4,593	1,664	36.2	1,808	778	43.0
Sharkey	13,967	89.0	13,327	640	7,043	6,924	3,696	88.2	1,379	37.3	10,612	3,624	34.2	2,915	1,886	64.7
Simpson	5,969	34.7	4,853	1,116	2,952	3,017	1,233	33.9	561	45.5	4,015	1,566	39.0	1,510	947	62.7
Smith	2,899	17.5	2,124	775	1,535	1,364	608	17.3	253	41.6	1,940	700	36.1	763	492	64.5
Sunflower	23,281	80.9	20,934	2,347	12,487	10,794	6,761	80.9	2,805	41.5	17,590	6,745	38.3	4,813	1,976	41.1
Tallahatchie	20,180	69.4	18,246	1,934	10,404	9,776	5,046	68.5	2,425	48.1	14,833	6,632	44.7	4,789	2,519	52.6
Tate	11,535	58.5	10,268	1,267	5,739	5,796	2,465	55.6	1,101	44.7	8,158	3,097	38.0	2,992	1,986	66.4
Tappah	2,801	19.1	2,205	596	1,389	1,412	531	16.5	198	37.3	1,827	562	30.8	760	505	66.4
Tishomingo	1,089	8.3	708	381	513	576	246	8.4	94	38.2	808	292	36.1	280	139	49.6
Tunica	16,910	90.7	13,699	3,211	8,664	8,246	4,754	89.5	2,043	43.0	13,140	5,611	42.7	3,458	1,537	44.4
Union	4,216	22.2	3,342	874	2,089	2,127	924	21.0	395	42.7	2,922	1,002	34.3	965	665	68.9
Warren	26,191	69.9	20,973	5,218	12,289	13,902	6,679	65.9	2,355	35.3	20,610	6,551	31.8	5,246	3,665	69.9
Washington	41,600	85.0	36,431	5,169	20,622	20,978	11,844	82.8	5,264	44.4	32,497	13,432	41.3	8,010	5,387	67.3
Wayne	5,843	39.7	4,517	1,326	2,986	2,857	1,263	38.9	539	42.7	4,090	1,453	35.5	1,486	825	55.5
Webster	3,286	22.1	2,498	788	1,641	1,645	679	20.5	261	38.4	2,215	721	32.6	856	452	52.8
Wilkinson	13,904	76.9	11,246	2,658	6,808	7,096	2,671	73.1	1,563	58.5	9,457	5,029	53.2	3,743	2,000	53.4
Winston	6,863	40.0	5,814	1,049	3,381	3,482	1,280	34.9	531	41.5	4,419	1,708	38.7	1,825	1,000	54.8
Yalobusha	11,182	52.0	9,898	1,284	5,615	5,567	2,401	47.6	889	37.0	7,773	2,346	30.2	2,831	1,918	67.7
Yazoo	35,502	76.1	30,411	5,091	17,768	17,734	8,218	73.8	3,265	39.7	25,824	8,658	33.5	8,420	5,525	65.6
MISSOURI.																
Total	157,452	4.8	112,762	44,690	80,489	76,963	52,921	5.4	10,068	19.0	132,385	23,062	17.4	23,465	17,811	75.9
Adair	216	1.0	123	93	103	113	69	1.1	18	(1)	192	42	21.9	25	20	(1)
Andrew	130	0.9	86	44	72	58	52	1.2	7	(1)	115	21	18.3	24	15	(1)
Atchison	14	0.1	12	2	9	5	8	0.2	1	(1)	12	1	(1)	1	1	(1)
Audrain	1,617	7.5	1,329	288	798	819	477	7.4	155	32.5	1,298	337	26.0	284	210	73.9
Barry	6	(2)	6	.....	1	5	1	(2)	.....	.....	6	.....	.....	1	1	(1)
Barton	24	0.1	16	8	13	11	10	0.2	4	(1)	20	7	(1)	2	1	(1)
Bates	238	0.9	167	71	114	124	71	0.9	17	(1)	186	36	19.4	40	36	(1)
Benton	136	0.9	101	35	68	68	31	0.8	11	(1)	102	27	26.5	39	22	(1)
Bollinger	30	0.2	.....	30	13	17	2	0.1	2	(1)	18	12	(1)	7	3	(1)
Boone	4,185	13.7	2,026	2,159	2,072	2,113	1,232	13.9	417	33.8	3,369	943	28.0	741	555	74.9
Buchanan	4,457	4.8	3,620	837	2,386	2,071	1,711	5.6	293	17.1	3,902	570	14.6	513	432	84.2
Butler	1,372	6.7	1,231	141	683	689	392	7.0	50	12.8	1,037	118	11.4	264	202	76.5
Caldwell	278	1.9	180	98	148	130	77	1.8	11	(1)	220	22	10.0	72	66	(1)
Callaway	3,514	14.4	2,616	898	1,867	1,647	1,034	13.9	289	27.9	2,752	619	22.5	697	431	61.8
Camden	46	0.4	38	8	23	23	12	0.4	4	(1)	36	18	(1)	9	2	(1)
Cape Girardeau	1,990	7.2	976	1,014	1,026	964	568	7.7	155	27.3	1,543	349	22.6	381	289	75.9
Carroll	1,019	4.4	562	457	484	535	299	4.4	74	24.7	812	177	21.8	172	139	80.8
Carter	2	(2)	2	.....	2	.....	2	0.2	1	(1)	2	1	(1)	.....	.....	.....
Cass	510	2.2	397	113	275	235	157	2.3	31	19.7	414	70	16.9	82	68	(1)
Cedar	13	0.1	5	8	8	5	7	0.2	3	(1)	11	5	(1)	1	.....	.....

[1] Per cent not shown where base is less than 100.

[2] Less than one-tenth of 1 per cent.

TABLE 29.—GENERAL STATISTICS OF THE NEGRO POPULATION OF THE UNITED STATES, BY COUNTIES: 1910—Contd.

[Counties in which no Negroes were reported are omitted.]

COUNTY.	NEGRO POPULATION: 1910.															
	Total.	Per cent of total population.	Color.		Sex.		Males 21 years of age and over.				Persons 10 years of age and over.			Persons 6 to 14 years of age.		
			Black.	Mulatto.	Male.	Female.	Number.	Per cent of total.	Illiterate. Number.	Illiterate. Per cent.	Total.	Illiterate. Number.	Illiterate. Per cent.	Total.	Attending school. Number.	Attending school. Per cent.
MISSOURI—Continued.																
Chariton	2,232	9.5	1,753	479	1,132	1,100	602	8.9	185	30.7	1,765	420	23.8	491	362	73.
Christian	51	0.3	27	24	23	28	13	0.3	2	(1)	47	11	(1)	8	8	(1)
Clark	50	0.4	43	7	25	25	22	0.6	7	(1)	45	12	(1)	3	3	(1)
Clay	1,052	5.2	939	113	536	516	336	5.3	95	28.3	875	214	24.5	163	109	66.9
Clinton	769	5.0	602	167	392	377	218	4.9	78	35.8	604	149	24.7	144	117	81.3
Cole	2,157	9.8	1,620	537	1,449	708	1,105	14.8	216	19.5	1,925	334	17.4	241	186	77.2
Cooper	2,878	14.2	2,235	643	1,505	1,373	790	13.8	215	27.2	2,306	460	19.9	585	423	72.3
Crawford	35	0.3	28	7	15	20	9	0.3	3	(1)	30	9	(1)	6	.....	.....
Dade	235	1.5	223	12	109	126	66	1.6	12	(1)	190	32	16.8	57	54	(1)
Dallas	2	(2)	2	.....	2	.....	2	0.1	1	(1)	2	1	(1)	.....	.....	.....
Daviess	258	1.5	90	168	132	126	84	1.6	28	(1)	219	50	22.8	45	43	(1)
Dekalb	64	0.5	64	.....	37	27	29	0.8	3	(1)	58	10	(1)	10	8	(1)
Dent	18	0.1	1	17	9	9	3	0.1	1	(1)	11	4	(1)	5	3	(1)
Douglas	8	(2)	6	2	6	2	4	0.1	3	(1)	8	5	(1)	.....	.....	.....
Dunklin	96	0.3	76	20	46	50	23	0.3	12	(1)	85	45	(1)	18	4	(1)
Franklin	1,365	4.6	988	377	696	669	332	4.0	85	25.6	997	216	21.7	348	264	75.9
Gasconade	41	0.3	6	35	18	23	13	0.4	3	(1)	30	4	(1)	7	7	(1)
Gentry	11	0.1	7	4	5	6	5	0.1	.....	.....	10	1	(1)	1	.....	.....
Greene	2,625	4.1	2,022	603	1,317	1,308	760	4.2	140	18.4	2,141	337	15.7	483	342	70.8
Grundy	159	0.9	134	25	70	89	50	1.0	16	(1)	139	38	27.3	16	15	(1)
Harrison	28	0.1	11	17	14	14	10	0.2	1	(1)	26	2	(1)	3	.....	.....
Henry	842	3.1	668	174	422	420	233	3.0	81	34.8	675	190	28.1	155	103	66.5
Hickory	7	0.1	7	.....	4	3	2	0.1	2	(1)	7	5	(1)	.....	.....	.....
Holt	118	0.8	66	52	62	56	41	1.0	17	(1)	97	32	(1)	17	12	(1)
Howard	3,152	20.1	2,516	636	1,661	1,491	951	20.4	412	43.3	2,557	886	34.6	656	404	61.6
Howell	127	0.6	61	66	75	52	37	0.7	15	(1)	94	33	(1)	32	23	(1)
Iron	179	2.1	162	17	88	91	52	2.5	14	(1)	138	36	26.1	25	12	(1)
Jackson	24,936	8.8	16,620	8,316	12,604	12,332	9,592	9.7	904	9.4	22,350	2,299	10.3	2,449	2,056	84.0
Jasper	1,368	1.5	830	538	692	676	448	1.7	62	13.8	1,132	155	13.7	203	165	81.3
Jefferson	1,565	5.6	1,327	238	880	685	479	6.0	142	29.6	1,243	273	22.0	318	229	72.0
Johnson	1,251	4.8	982	269	650	601	393	5.1	139	35.4	1,029	273	26.5	215	168	78.1
Knox	168	1.4	148	20	86	82	47	1.3	8	(1)	128	16	12.5	27	21	(1)
Laclede	216	1.2	99	117	104	112	56	1.3	15	(1)	161	44	27.3	47	32	(1)
Lafayette	2,869	9.5	2,487	382	1,511	1,358	910	10.1	237	26.0	2,368	482	20.4	517	387	74.9
Lawrence	91	0.3	49	42	45	46	29	0.4	12	(1)	69	18	(1)	14	12	(1)
Lewis	776	5.0	372	404	385	391	212	4.6	59	27.8	597	166	27.8	150	87	58.0
Lincoln	1,362	8.0	989	373	714	648	376	7.7	122	32.4	1,049	290	27.6	291	196	67.4
Linn	668	2.6	520	148	339	329	215	2.9	61	28.4	558	121	21.7	103	56	54.4
Livingston	596	3.1	473	123	302	294	197	3.5	41	20.8	522	110	21.1	102	89	87.3
McDonald	2	(2)	.....	2	.....	2	.....	.....	.....	.....	1	.....	.....	1	1	(1)
Macon	1,004	3.3	804	200	488	516	291	3.2	84	28.9	824	176	21.4	172	160	93.0
Madison	280	2.5	222	58	132	148	54	2.0	12	(1)	184	36	19.6	79	29	(1)
Maries	8	0.1	4	4	4	4	1	(2)	.....	.....	7	1	(1)	2	2	(1)
Marion	2,894	9.5	2,460	434	1,427	1,467	957	10.1	250	26.1	2,479	570	23.0	444	365	82.2
Mercer	33	0.3	23	10	19	14	14	0.4	4	(1)	28	8	(1)	3	.....	.....
Miller	96	0.6	83	13	49	47	23	0.5	4	(1)	77	12	(1)	19	13	(1)
Mississippi	2,006	13.8	1,788	218	1,057	949	592	15.1	145	24.5	1,564	343	21.9	395	304	77.0
Moniteau	503	3.5	435	68	244	259	126	3.1	27	21.4	385	64	16.6	104	82	78.8
Monroe	1,223	6.7	870	353	637	586	356	6.5	127	35.7	989	268	27.1	223	148	66.4
Montgomery	1,176	7.5	822	354	595	581	329	7.3	113	34.3	910	249	27.4	252	162	64.3
Morgan	410	3.2	290	120	206	204	112	3.2	25	22.3	325	72	22.2	86	61	(1)
New Madrid	2,097	10.8	1,809	288	1,103	994	616	11.3	277	45.0	1,640	567	34.6	404	297	73.5
Newton	539	2.0	457	82	260	279	136	1.9	38	27.9	411	89	21.7	115	96	83.5
Nodaway	155	0.5	135	20	77	78	47	0.6	7	(1)	136	15	11.0	26	26	(1)
Oregon	9	0.1	9	.....	2	7	1	(2)	.....	.....	7	1	(1)	2	1	(1)
Osage	149	1.0	58	91	76	73	40	1.1	8	(1)	119	26	21.8	32	16	(1)
Ozark	16	0.1	4	12	4	12	1	(2)	.....	.....	8	.....	.....	3	3	(1)
Pemiscot	1,533	7.8	1,389	144	818	715	507	9.3	118	23.3	1,246	287	23.0	243	97	39.9
Perry	228	1.5	203	25	130	98	70	1.9	13	(1)	170	31	18.2	45	25	(1)
Pettis	2,715	8.0	1,954	761	1,371	1,344	870	8.4	198	22.8	2,308	467	20.2	445	331	74.4
Phelps	136	0.9	60	76	66	70	37	0.9	6	(1)	112	19	17.0	23	21	(1)
Pike	3,350	14.9	2,880	470	1,728	1,622	986	14.3	277	28.1	2,694	601	22.3	588	456	77.6
Platte	719	5.0	595	124	372	347	209	4.7	46	22.0	585	113	19.3	149	99	66.4
Polk	138	0.6	111	27	72	66	37	0.7	12	(1)	103	27	26.2	32	27	(1)
Pulaski	22	0.2	22	.....	9	13	7	0.2	6	(1)	21	14	(1)	1	.....	.....
Putnam	20	0.1	15	5	6	14	5	0.1	1	(1)	17	1	(1)	5	3	(1)
Ralls	610	4.7	480	130	324	286	186	4.3	61	32.8	467	125	26.8	118	49	41.5
Randolph	2,458	9.4	1,233	1,225	1,258	1,200	726	9.0	159	21.9	1,980	368	18.6	438	288	65.8
Ray	1,215	5.7	991	224	626	589	330	5.4	88	26.7	937	193	20.6	257	209	81.3
Reynolds	2	(2)	2	.....	1	1	.....	.....	.....	.....	1	.....	.....	1	1	(1)
Ripley	5	(2)	5	.....	1	4	1	(2)	.....	.....	4	.....	.....	1	.....	.....
St. Charles	1,718	7.0	1,343	375	891	827	475	6.7	131	27.6	1,323	285	21.5	410	315	76.8
St. Clair	184	1.1	139	45	89	95	50	1.1	9	(1)	143	21	14.7	32	21	.....
St. Francois	556	1.6	550	6	271	285	132	1.3	35	26.5	410	86	21.0	118	105	89.0
St. Louis	4,253	5.2	3,775	478	2,061	2,192	1,260	5.1	300	23.8	3,408	700	20.5	771	583	75.6

[1] Per cent not shown where base is less than 100.

[2] Less than one-tenth of 1 per cent.

TABLE 29.—GENERAL STATISTICS OF THE NEGRO POPULATION OF THE UNITED STATES, BY COUNTIES: 1910—Con.

[Counties in which no Negroes were reported are omitted.]

COUNTY.	NEGRO POPULATION: 1910.															
	Total.	Per cent of total population.	Color.		Sex.		Males 21 years of age and over.				Persons 10 years of age and over.			Persons 6 to 14 years of age.		
			Black.	Mulatto.	Male.	Female.	Number.	Per cent of total.	Illiterate. Number.	Illiterate. Per cent.	Total.	Illiterate. Number.	Illiterate. Per cent.	Total.	Attending school. Number.	Attending school. Per cent.
MISSOURI—Continued.																
St. Louis City	43,960	6.4	29,004	14,956	22,168	21,792	16,381	7.4	1,875	11.4	38,687	4,799	12.4	4,725	3,941	83.4
Ste. Genevieve	386	3.6	321	65	193	193	92	3.4	26	(1)	278	60	21.6	99	71	(1)
Saline	3,784	12.8	2,782	1,002	1,945	1,839	1,107	12.7	287	25.9	2,970	596	20.1	776	565	72.8
Schuyler	4	(2)	4	.....	.....	4	.....	.....	.....	.....	3	1	(1)	.....	.....	.....
Scotland	45	0.4	45	.....	20	25	16	0.4	2	(1)	41	4	(1)	5	.....	.....
Scott	545	2.4	391	154	309	236	224	3.6	126	56.3	464	208	44.8	74	45	.....
Shelby	558	3.8	457	101	280	278	157	3.6	31	19.7	450	78	17.3	122	94	77.0
Stoddard	24	0.1	19	5	14	10	14	0.2	6	(1)	23	8	(1)	1	1	(1)
Stone	1	(2)	1	.....	1	.....	.....	.....	.....	.....	.....	.....	.....	.....	.....	.....
Sullivan	93	0.5	93	.....	49	44	28	0.6	4	(1)	77	5	(1)	19	18	(1)
Taney	1	(2)	1	.....	.....	1	.....	.....	.....	.....	.....	.....	.....	1	.....	.....
Texas	2	(2)	1	1	1	1	1	(2)	.....	.....	2	1	(1)	.....	.....	.....
Vernon	138	0.5	92	46	63	75	45	0.5	11	(1)	108	16	14.8	19	11	(1)
Warren	478	5.2	407	71	262	216	124	4.8	53	42.7	371	119	32.1	109	64	58.7
Washington	403	3.0	278	125	197	206	106	3.1	50	47.2	295	114	38.6	87	44	(1)
Wayne	23	0.2	21	2	12	11	5	0.1	1	(1)	16	5	(1)	3	2	(1)
Webster	87	0.5	56	31	40	47	12	0.3	3	(1)	60	15	(1)	25	19	(1)
Wright	236	1.3	23	213	134	102	67	1.5	20	(1)	183	40	21.9	51	47	(1)
MONTANA.																
Total	1,834	0.5	1,223	611	1,058	776	851	0.5	75	8.8	1,633	114	7.0	166	138	83.1
Beaverhead	26	0.4	25	1	19	7	17	0.6	.....	.....	26	.....	.....	1	1	(1)
Broadwater	19	0.5	9	10	6	13	3	0.2	.....	.....	15	.....	.....	9	9	(1)
Carbon	5	(2)	4	1	2	3	2	(2)	1	(1)	5	1	(1)	.....	.....	.....
Cascade	145	0.5	111	34	78	67	54	0.5	7	(1)	128	10	7.8	15	14	(1)
Chouteau	56	0.3	47	9	27	29	18	0.2	1	(1)	45	1	(1)	7	3	(1)
Custer	94	0.7	76	18	54	40	41	0.7	13	(1)	84	15	(1)	9	6	(1)
Dawson	12	0.1	11	1	6	6	5	0.1	.....	.....	11	.....	.....	1	1	(1)
Deer Lodge	130	1.0	81	49	78	52	67	1.3	1	(1)	116	2	1.7	11	11	(1)
Fergus	64	0.4	58	6	30	34	25	0.4	2	(1)	58	7	(1)	2	2	(1)
Flathead	27	0.1	26	1	17	10	14	0.2	.....	.....	24	.....	.....	2	2	(1)
Gallatin	49	0.3	35	14	27	22	18	0.4	2	(1)	42	4	(1)	3	3	(1)
Granite	10	0.3	10	.....	2	8	2	0.2	1	(1)	8	2	(1)	.....	.....	.....
Jefferson	12	0.2	5	7	7	5	7	0.3	.....	.....	11	.....	.....	.....	.....	.....
Lewis and Clark	430	2.0	150	280	250	180	206	2.1	16	7.8	376	21	5.6	38	30	(1)
Lincoln	1	(2)	1	.....	1	.....	1	0.1	.....	.....	1	.....	.....	.....	.....	.....
Madison	27	0.4	15	12	16	11	13	0.5	4	(1)	19	4	(1)	3	3	(1)
Meagher	30	0.7	23	7	13	17	12	0.6	3	(1)	29	5	(1)	1	1	(1)
Missoula	133	0.6	78	55	76	57	56	0.5	3	(1)	111	4	3.6	15	12	(1)
Park	21	0.2	14	7	13	8	9	0.2	.....	.....	20	.....	.....	1	1	(1)
Powell	43	0.7	34	9	36	7	36	1.3	11	(1)	43	11	(1)	.....	.....	.....
Ravalli	13	0.1	11	2	7	6	6	0.1	.....	.....	13	.....	.....	1	1	(1)
Rosebud	18	0.2	18	.....	10	8	6	0.2	.....	.....	12	.....	.....	6	5	(1)
Sanders	19	0.5	16	3	11	8	8	0.5	2	(1)	16	4	(1)	1	1	(1)
Silver Bow	260	0.5	185	75	155	105	127	0.6	3	2.4	243	10	4.1	24	22	(1)
Sweet Grass	1	(2)	.....	1	1	.....	1	0.1	.....	.....	1	.....	.....	.....	.....	.....
Teton	7	0.1	7	.....	7	.....	7	0.2	.....	.....	7	.....	.....	.....	.....	.....
Valley	15	0.1	15	.....	13	2	11	0.2	1	(1)	13	1	(1)	1	.....	.....
Yellowstone	167	0.7	158	9	96	71	79	0.8	4	(1)	156	12	7.7	15	10	(1)
NEBRASKA.																
Total	7,689	0.6	5,602	2,087	4,259	3,430	3,225	0.9	231	7.2	6,725	482	7.2	819	720	87.9
Adams	97	0.5	83	14	52	45	31	0.5	4	.....	82	7	(1)	16	16	(1)
Antelope	9	0.1	6	3	5	4	5	0.1	.....	.....	9	.....	.....	.....	.....	.....
Blaine	14	0.8	12	2	8	6	7	1.4	2	.....	11	3	(1)	1	1	(1)
Boone	5	(2)	4	1	4	1	3	0.1	.....	.....	4	.....	.....	1	1	(1)
Box Butte	55	0.9	34	21	31	24	23	1.2	.....	.....	49	2	(1)	5	5	(1)
Boyd	3	(2)	1	2	2	1	1	(2)	.....	.....	3	.....	.....	.....	.....	.....
Brown	5	0.1	4	1	4	1	4	0.2	.....	.....	5	.....	.....	.....	.....	.....
Buffalo	58	0.3	30	28	39	19	11	0.2	2	(1)	46	4	(1)	19	17	(1)
Burt	5	(2)	5	.....	2	3	2	0.1	.....	.....	5	.....	.....	1	1	(1)
Butler	12	0.1	12	.....	4	8	2	(2)	.....	.....	11	.....	.....	4	4	(1)
Cass	30	0.2	14	16	12	18	7	0.1	1	(1)	24	4	(1)	1	1	(1)
Cedar	2	(2)	2	.....	2	.....	2	(2)	.....	.....	2	.....	.....	.....	.....	.....
Cherry	80	0.8	25	55	43	37	30	0.9	2	(1)	64	4	(1)	14	11	(1)
Cheyenne	4	0.1	3	1	4	.....	4	0.3	.....	.....	4	.....	.....	.....	.....	.....
Clay	9	0.1	8	1	6	3	4	0.1	.....	.....	9	.....	.....	1	1	(1)

[1] Per cent not shown where base is less than 100.

[2] Less than one-tenth of 1 per cent.

TABLE 29.—GENERAL STATISTICS OF THE NEGRO POPULATION OF THE UNITED STATES, BY COUNTIES: 1910—Contd.

[Counties in which no Negroes were reported are omitted.]

COUNTY.	NEGRO POPULATION: 1910.															
	Total.	Per cent of total population.	Color.		Sex.		Males 21 years of age and over.				Persons 10 years of age and over.			Persons 6 to 14 years of age.		
			Black.	Mulatto.	Male.	Female.	Number.	Per cent of total.	Illiterate.		Total.	Illiterate.		Total.	Attending school.	
									Number.	Per cent.		Number.	Per cent.		Number.	Per cent.
NEBRASKA—Continued.																
Colfax	12	0.1	12		5	7	4	0.1			9	1	(1)			
Cuming	1	(2)	1		1						1					
Custer	54	0.2	19	35	29	25	17	0.2	3	(1)	43	10	(1)	10	9	(1)
Dakota	12	0.2	7	5	4	8	2	0.1			10	1	(1)			
Dawes	105	1.3	100	5	61	44	53	1.8	6	(1)	95	8	(1)	14	6	(1)
Dawson	11	0.1	9	2	9	2	6	0.1			10			1	1	(1)
Dodge	56	0.3	51	5	27	29	16	0.2	1	(1)	39	2	(1)	9	9	(1)
Douglas	5,208	3.1	3,811	1,397	2,841	2,367	2,217	3.9	144	6.5	4,604	306	6.6	484	431	89.0
Dundy	8	0.2	6	2	2	6	2	0.2			5					
Fillmore	8	0.1	8		4	4	3	0.1	1	(1)	7	1	(1)	1	1	(1)
Franklin	2	(2)	2		1	1	1	(2)			2					
Frontier	1	(2)	1		1		1	(2)			1					
Furnas	7	0.1	2	5	3	4	3	0.1			5					
Gage	58	0.2	28	30	29	29	18	0.2	1	(1)	53	2	(1)	13	12	(1)
Garden	4	0.1	1	3	2	2	1	0.1			4			1		
Garfield	14	0.4	1	13	8	6	2	0.2			9			8	3	(1)
Gosper	1	(2)	1			1										
Grant	15	1.4	8	7	7	8	5	1.4			9			1		
Greeley	5	0.1	4	1	3	2	3	0.1	1	(1)	5	2	(1)	1	1	(1)
Hall	129	0.6	100	29	71	58	54	0.8	8	(1)	109	15	13.8	8	8	(1)
Hamilton	29	0.2	21	8	16	13	13	0.3	1	(1)	23	1	(1)	3	3	(1)
Harlan	24	0.3	17	7	14	10	7	0.3	1	(1)	17	2	(1)	4	4	(1)
Hayes	4	0.1	4		3	1	2	0.3			4	1	(1)	1	1	(1)
Hitchcock	1	(2)	1			1					1					
Holt	10	0.1		10	5	5	3	0.1			7			2	2	(1)
Howard	3	(2)	3		1	2	1	(2)			3					
Jefferson	33	0.2	33		19	14	11	0.2			30			7	7	(1)
Johnson	1	(2)	1		1		1	(2)	1	(1)	1	1	(1)			
Kearney	15	0.2	15		14	1	12	0.5			15					
Keyapaha	7	0.2		7	6	1	5	0.5	1	(1)	6	2	(1)			
Kimball	2	0.1	1	1	2		2	0.3			2					
Knox	8	(2)	5	3	5	3	5	0.1	1	(1)	8	1	(1)	1	1	(1)
Lancaster	870	1.2	626	244	525	345	406	1.8	23	5.7	780	52	6.7	85	75	(1)
Lincoln	25	0.2	15	10	15	10	10	0.2			21	1	(1)	1	1	(1)
Loup	4	0.2		4	2	2					1			3	3	(1)
McPherson	3	0.1	2	1	2	1	2	0.3			3					
Madison	61	0.3	55	6	31	30	23	0.4	1	(1)	51	2	(1)	11	11	(1)
Merrick	28	0.3	21	7	12	16	8	0.3			20	1	(1)	6	3	(1)
Morrill	6	0.1	6		5	1	4	0.3			5					
Nance	12	0.1	12		7	5	6	0.3			12			2	2	(1)
Nemaha	19	0.1	12	7	8	11	6	0.2	1	(1)	18	3	(1)	1	1	(1)
Nuckolls	4	(2)		4	1	3	1	(2)			4					
Otoe	81	0.4	64	17	39	42	26	0.5	4	(1)	72	9	(1)	13	12	(1)
Phelps	8	0.1	6	2	3	5	3	0.1			5					
Platte	15	0.1	14	1	11	4	5	0.1			11			4	4	(1)
Polk	6	0.1	6		3	3	2	0.1			5			2	2	(1)
Redwillow	4	(2)	4		3	1	3	0.1			4					
Richardson	83	0.5	76	7	49	34	31	0.6	7	(1)	72	10	(1)	19	16	(1)
Rock	1	(2)	1		1		1	0.1			1					
Saline	23	0.1	14	9	13	10	9	0.2	1	(1)	19	1	(1)	6	6	(1)
Sarpy	36	0.4	24	12	19	17	10	0.3	2	(1)	28	3	(1)	9	8	(1)
Saunders	21	0.1	18	3	8	13	7	0.1	2	(1)	18	4	(1)	2	1	(1)
Scotts Bluff	16	0.2	15	1	12	4	5	0.2			11			4	4	(1)
Seward	8	0.1	7	1	5	3	5	0.1	1	(1)	7	3	(1)	1	1	(1)
Sheridan	1	(2)		1	1		1	(2)	1	(1)	1	1	(1)			
Sherman	5	0.1		5	5		4	0.2			5					
Sioux	14	0 3	11	3	10	4	9	0.5	1	(1)	13	1	(1)	1	1	(1)
Stanton	1	(2)		1	1		1	(2)								
Thayer	2	(2)	1	1	1	1	1	(2)			2					
Thomas	11	0 9	11		3	8	1	0.3	1	(1)	7	2	(1)	4	3	(1)
Thurston	13	0.1	11	2	11	2	4	0.2			6			2		
Valley	2	(2)	1	1	1	1	1	(2)			2					
Washington	2	(2)	2		1	1					2					
Wayne	1	(2)	1			1										
Webster	6	(2)	6		3	3	3	0.1			6					
Wheeler	33	1.4	33		19	14	10	1.6	4	(1)	24	5	(1)	7	5	(1)
York	28	0.1	11	17	17	11	11	0.2	1	(1)	23	4	(1)	4	4	(1)

[1] Per cent not shown where base is less than 100.

[2] Less than one-tenth of 1 per cent.

TABLE 29.—GENERAL STATISTICS OF THE NEGRO POPULATION OF THE UNITED STATES, BY COUNTIES: 1910—Contd.

[Counties in which no Negroes were reported are omitted.]

COUNTY.	NEGRO POPULATION: 1910.															
	Total.	Per cent of total population.	Color.		Sex.		Males 21 years of age and over.				Persons 10 years of age and over.			Persons 6 to 14 years of age.		
			Black.	Mulatto.	Male.	Female.	Number.	Per cent of total.	Illiterate.		Total.	Illiterate.		Total.	Attending school.	
									Number.	Per cent.		Number.	Per cent.		Number.	Per cent.
NEVADA.																
Total	513	0.6	323	190	263	250	229	0.6	15	6.6	469	26	5.5	32	27	(1)
Churchill	1	(2)	1			1								1	1	(1)
Clark	12	0.4	12		5	7	5	0.3			12					
Douglas	7	0.4	5	2	3	4	3	0.4			7					
Elko	38	0.5	23	15	16	22	14	0.3	2	(1)	29	2	(1)	4	4	(1)
Esmeralda	99	1.1	50	49	44	55	38	0.8	3	(1)	93	9	(1)	7	7	(1)
Eureka	1	0.1	1			1					1					
Humboldt	36	0.5	25	11	16	20	12	0.3			32	1	(1)	5	4	(1)
Lander	7	0.4	1	6	3	4	3	0.3			5					
Lincoln	7	0.2	6	1	6	1	6	0.3	2	(1)	7	2	(1)	1		
Lyon	4	0.1	4		2	2	2	0.1			4					
Nye	74	1.0	44	30	39	35	33	0.8			70			2	2	(1)
Ormsby	56	1.6	53	3	38	18	34	2.5	3	(1)	52	5	(1)	2	1	(1)
Storey	10	0.3	9	1	3	7	3	0.2	1	(1)	10	2	(1)			
Washoe	115	0.7	70	45	67	48	59	0.8	4	(1)	107	5	4.7	6	5	(1)
White Pine	46	0.6	19	27	21	25	17	0.4			40			4	3	(1)
NEW HAMPSHIRE.																
Total	564	0.1	356	208	288	276	200	0.1	29	14.5	480	51	10.6	74	62	(1)
Belknap	41	0.2	13	28	20	21	16	0.2	6	(1)	35	10	(1)	3	3	(1)
Carroll	13	0.1	9	4	11	2	8	0.1	1	(1)	11	1	(1)	2	2	(1)
Cheshire	26	0.1	16	10	16	10	14	0.1	2	(1)	23	2	(1)	3	2	(1)
Coos	31	0.1	27	4	20	11	13	0.1	2	(1)	23	3	(1)	4	3	(1)
Grafton	44	0.1	18	26	27	17	15	0.1	2	(1)	28	4	(1)	6	4	(1)
Hillsborough	77	0.1	48	29	38	39	29	0.1	1	(1)	68	2	(1)	6	5	(1)
Merrimack	122	0.2	53	69	68	54	41	0.2	5	(1)	103	9	8.7	25	24	(1)
Rockingham	158	0.3	128	30	64	94	48	2.3	6	(1)	132	15	11.4	20	15	(1)
Strafford	25	0.1	20	5	13	12	9	0.1	3	(1)	21	3	(1)	2	1	(1)
Sullivan	27	0.1	24	3	11	16	7	0.1	1	(1)	26	2	(1)	3	3	(1)
NEW JERSEY.																
Total	89,760	3.5	75,553	14,207	43,602	46,158	28,601	3.7	3,052	10.7	74,577	7,405	9.9	12,600	10,796	85.7
Atlantic	10,782	15.0	9,237	1,545	5,327	5,455	4,058	17.5	267	6.6	9,576	770	8.0	1,038	824	79.4
Bergen	3,295	2.4	2,950	345	1,482	1,813	909	2.3	145	16.0	2,660	354	13.3	499	387	77.6
Burlington	3,454	5.2	3,356	98	1,740	1,714	1,092	5.2	188	17.2	2,829	392	13.9	550	440	80.0
Camden	9,402	6.6	8,025	1,377	4,612	4,790	2,938	6.8	472	16.1	7,680	1,108	14.4	1,421	1,152	81.1
Cape May	1,444	7.3	1,300	144	751	693	472	7.3	52	11.0	1,174	118	10.1	240	197	82.1
Cumberland	2,641	4.8	1,451	1,190	1,344	1,297	775	4.6	139	17.9	2,081	292	14.0	496	410	82.7
Essex	18,104	3.5	14,870	3,234	8,102	10,002	5,276	3.5	366	6.9	15,065	1,087	7.2	2,347	2,120	90.3
Gloucester	2,375	6.4	2,072	303	1,359	1,016	846	7.0	76	9.0	1,896	163	8.6	365	298	81.6
Hudson	7,173	1.3	6,275	898	3,637	3,536	2,499	1.5	107	4.3	5,920	316	5.3	976	843	86.4
Hunterdon	438	1.3	408	30	191	247	114	1.0	19	16.7	342	38	11.1	107	98	91.6
Mercer	5,125	4.1	4,447	678	2,749	2,376	1,978	4.9	265	13.4	4,350	515	11.8	628	564	89.8
Middlesex	1,846	1.6	1,669	177	992	854	562	1.5	66	11.7	1,484	134	9.0	322	273	84.8
Monmouth	8,279	8.7	6,016	2,263	3,937	4,342	2,551	8.5	278	10.9	6,883	682	9.9	1,271	1,138	80.5
Morris	1,940	2.6	1,807	133	901	1,039	554	2.3	79	14.3	1,594	167	10.5	298	265	88.9
Ocean	438	2.1	416	22	179	259	114	1.7	4	3.5	380	18	4.7	60	54	
Passaic	2,401	1.1	2,112	289	1,131	1,270	714	1.1	78	10.9	1,996	219	11.0	337	297	88.1
Salem	3,324	12.3	2,566	758	1,803	1,521	1,095	12.8	213	19.5	2,660	415	15.6	533	458	85.9
Somerset	1,414	3.6	1,345	69	707	707	410	3.3	66	16.1	1,149	160	13.9	254	219	86.2
Sussex	168	0.6	153	15	88	80	60	0.6	13	(1)	141	26	18.4	15	10	
Union	5,353	3.8	4,742	611	2,379	2,974	1,475	3.5	141	9.6	4,425	380	8.6	778	690	88.7
Warren	364	0.8	336	28	191	173	109	0.8	18	16.5	292	51	17.5	65	59	
NEW MEXICO.																
Total	1,628	0.5	1,189	439	891	737	644	0.7	88	13.7	1,344	191	14.2	210	155	73.8
Bernalillo	311	1.3	260	51	154	157	113	1.7	7	6.2	266	19	7.1	2	27	(1)
Chaves	233	1.4	181	52	125	108	86	1.7	13	(1)	191	29	15.2	30	23	(1)
Colfax	225	1.4	177	48	118	107	87	1.4	15	(1)	174	36	20.7	30	20	(1)
Curry	6	0.1	6		2	4	1	(2)			6			2	2	(1)
Dona Ana	65	0.5	58	7	38	27	26	0.8	2	(1)	58	9	(1)	6	2	(1)
Eddy	56	0.5	45	11	27	29	20	0.6	2	(1)	50	3	(1)	6	5	(1)
Grant	164	1.1	106	58	97	67	72	1.5	10	(1)	135	21	15.6	17	12	(1)
Guadalupe	10	0.1	8	2	7	3	4	0.1			6			1	1	(1)
Lincoln	27	0.3	15	12	21	6	16	0.6	7	(1)	25	9	(1)	3	3	(1)
Luna	11	0.3	7	4	7	4	5	0.4			11			3	3	(1)

[1] Per cent not shown where base is less than 100.

[2] Less than one-tenth of 1 per cent.

TABLE 29.—GENERAL STATISTICS OF THE NEGRO POPULATION OF THE UNITED STATES, BY COUNTIES: 1910—Contd.

[Counties in which no Negroes were reported are omitted.]

COUNTY.	NEGRO POPULATION: 1910.															
	Total.	Per cent of total population.	Color.		Sex.		Males 21 years of age and over.				Persons 10 years of age and over.			Persons 6 to 14 years of age.		
			Black.	Mulatto.	Male.	Female.	Number.	Per cent of total.	Illiterate.		Total.	Illiterate.		Total.	Attending school.	
									Number.	Per cent.		Number.	Per cent.		Number.	Per cent.
NEW MEXICO—Continued.																
McKinley	66	0.5	47	19	48	18	44	1.2	6	(1)	63	13	(1)	2	1	(1)
Mora	5	(2)	3	2	2	3	2	0.1	.....	.....	4	.....	.....	1	.....	.....
Otero	24	0.3	14	10	16	8	11	0.6	4	(1)	23	7	(1)	3	3	(1)
Quay	25	0.2	19	6	15	10	12	0.3	.....	.....	21	.....	.....	2	1	(1)
Rio Arriba	2	(2)	2	.....	.....	2	.....	.....	.....	.....	1	.....	.....	1	1	(1)
Roosevelt	4	(2)	4	.....	3	1	3	0.1	1	(1)	4	1	(1)	1	.....	.....
San Juan	7	0.1	1	6	4	3	3	0.1	.....	.....	5	.....	.....	2	2	(1)
San Miguel	122	0.5	53	69	55	67	40	0.7	8	(1)	90	16	(1)	25	21	(1)
Sandoval	7	0.1	4	3	5	2	3	0.1	.....	.....	6	.....	.....	4	4	(1)
Santa Fe	128	0.9	101	27	72	56	51	1.2	.....	.....	97	2	(1)	22	19	(1)
Sierra	8	0.2	4	4	6	2	4	0.4	.....	.....	8	1	(1)	1	1	(1)
Socorro	45	0.3	26	19	29	16	17	0.4	6	(1)	38	12	(1)	7	5	(1)
Taos	5	(2)	4	1	2	3	2	0.1	2	(1)	5	3	(1)	1	1	(1)
Torrance	8	0.1	5	3	3	5	3	0.1	2	(1)	8	3	(1)	1	1	(1)
Union	42	0.4	30	12	20	22	11	0.3	1	(1)	32	3	(1)	8	.....	.....
Valencia	22	0.2	9	13	15	7	8	0.2	2	(1)	17	4	(1)	4	3	(1)
NEW YORK.																
Total	134,191	1.5	103,583	30,608	64,034	70,157	45,877	1.6	2,295	5.0	115,843	5,768	5.0	14,456	12,596	87.1
Albany	1,222	0.7	930	292	577	645	434	0.8	27	6.2	1,075	53	4.9	152	139	91.4
Allegany	325	0.8	158	167	172	153	108	0.8	2	1.9	258	6	2.3	53	46	(1)
Broome	725	0.9	502	223	360	365	275	1.1	8	2.9	641	24	3.7	75	69	(1)
Cattaraugus	333	0.5	168	165	177	156	107	0.5	10	9.3	266	16	6.0	65	62	(1)
Cayuga	661	1.0	548	113	346	315	257	1.1	20	7.8	568	35	6.2	81	74	(1)
Chautauqua	169	0.2	94	75	92	77	59	0.2	1	(1)	144	1	0.7	30	25	(1)
Chemung	593	1.1	396	197	326	267	220	1.2	28	12.7	536	49	9.1	54	52	(1)
Chenango	196	0.6	162	34	93	103	67	0.5	4	(1)	173	7	4.0	26	22	(1)
Clinton	251	0.5	106	145	219	32	200	1.3	17	8.5	230	23	10.0	11	8	(1)
Columbia	1,103	2.5	1,045	58	583	520	419	2.8	58	13.8	961	125	13.0	144	124	86.1
Cortland	71	0.2	53	18	42	29	20	0.2	1	(1)	50	1	(1)	15	14	(1)
Delaware	226	0.5	96	130	124	102	78	0.5	10	(1)	186	20	10.8	38	34	(1)
Dutchess	2,367	2.7	2,122	245	1,253	1,114	803	2.7	107	13.3	1,925	193	10.0	346	285	82.4
Erie	2,059	0.4	1,259	800	1,090	969	851	0.5	46	5.4	1,824	80	4.4	222	196	88.3
Essex	82	0.2	50	32	42	40	23	0.2	4	(1)	63	8	(1)	17	11	(1)
Franklin	53	0.1	29	24	23	30	12	0.1	3	(1)	42	7	(1)	8	6	(1)
Fulton	317	0.7	250	67	142	175	95	0.7	13	(1)	270	30	11.1	40	33	(1)
Genesee	162	0.4	127	35	85	77	53	0.4	6	(1)	126	9	7.1	28	25	(1)
Greene	513	1.7	440	73	263	250	172	1.7	33	19.2	429	58	13.5	71	57	(1)
Herkimer	196	0.3	166	30	91	105	60	0.3	1	(1)	151	8	5.3	31	22	(1)
Jefferson	244	0.3	73	171	100	144	63	0.2	4	(1)	213	6	2.8	31	27	(1)
Kings	22,708	1.4	17,682	5,026	10,245	12,463	7,011	1.5	241	3.4	19,335	806	4.2	2,764	2,441	88.3
Lewis	13	0.1	6	7	7	6	6	0.1	2	(1)	12	2	(1)	.....	.....	.....
Livingston	344	0.9	297	47	192	152	124	1.0	16	12.9	283	26	9.2	46	40	(1)
Madison	296	0.8	233	63	161	135	94	0.7	10	(1)	242	24	9.9	55	44	(1)
Monroe	1,224	0.4	893	331	632	592	421	0.5	28	6.7	1,056	45	4.3	149	136	91.3
Montgomery	213	0.4	164	49	115	98	79	0.4	6	(1)	186	9	4.8	22	21	(1)
Nassau	2,317	2.8	2,231	86	1,119	1,198	668	2.6	72	10.8	1,886	191	10.1	348	292	83.9
New York	64,651	2.3	47,727	16,924	29,935	34,716	22,548	2.6	571	2.5	56,986	1,892	3.3	5,505	4,802	87.2
Niagara	435	0.5	356	79	233	202	181	0.6	24	13.3	386	45	11.7	42	32	(1)
Oneida	632	0.4	481	151	328	304	229	0.5	28	12.2	547	49	9.0	93	80	(1)
Onondaga	1,296	0.6	878	418	677	619	507	0.8	34	6.7	1,117	59	5.3	151	135	89.4
Ontario	365	0.7	289	76	175	190	100	0.6	6	6.0	291	17	5.8	72	62	(1)
Orange	3,081	2.7	2,795	286	1,680	1,401	1,112	2.9	113	10.2	2,568	222	8.6	437	356	81.5
Orleans	147	0.5	117	30	66	81	44	0.4	7	(1)	119	14	11.8	23	14	(1)
Oswego	437	0.6	387	50	325	112	298	1.3	3	1.0	418	8	1.9	23	21	(1)
Otsego	104	0.2	83	21	44	60	38	0.2	4	(1)	99	11	(1)	5	5	(1)
Putnam	190	1.3	170	20	133	57	108	1.9	12	11.1	176	20	11.4	15	12	(1)
Queens	3,198	1.1	2,445	753	1,440	1,758	959	1.2	54	5.6	2,655	135	5.1	418	382	91.4
Rensselaer	798	0.7	694	104	362	436	268	0.7	15	5.6	693	40	5.8	102	94	92.2
Richmond	1,152	1.3	1,060	92	523	629	337	1.3	25	7.4	943	60	6.4	177	158	89.3
Rockland	1,534	3.3	1,161	373	840	694	550	3.8	52	9.5	1,240	105	8.5	207	178	86.0
St. Lawrence	56	0.1	39	17	25	31	19	0.1	5	(1)	53	16	(1)	4	4	(1)
Saratoga	697	1.1	497	200	314	383	216	1.1	16	7.4	613	50	8.2	81	75	(1)
Schenectady	288	0.3	240	48	131	157	93	0.3	3	(1)	256	10	3.9	32	26	(1)
Schoharie	224	0.9	183	41	121	103	71	0.9	12	(1)	169	20	11.8	39	34	(1)
Schuyler	184	1.3	138	46	94	90	62	1.3	8	(1)	153	13	8.5	29	26	(1)
Seneca	122	0.5	108	14	56	66	41	0.4	7	(1)	105	22	21.0	10	7	(1)
Steuben	357	0.4	244	113	190	167	144	0.5	22	15.3	310	33	10.6	39	33	(1)
Suffolk	2,771	2.9	2,608	163	1,342	1,429	851	2.7	83	9.8	2,288	184	8.0	414	363	87.7

[1] Per cent not shown where base is less than 100.

[2] Less than one-tenth of 1 per cent.

TABLE 29.—GENERAL STATISTICS OF THE NEGRO POPULATION OF THE UNITED STATES, BY COUNTIES: 1910—Contd.

[Counties in which no Negroes were reported are omitted.]

COUNTY.	NEGRO POPULATION: 1910.															
	Total.	Per cent of total population.	Color.		Sex.		Males 21 years of age and over.				Persons 10 years of age and over.			Persons 6 to 14 years of age.		
			Black.	Mulatto.	Male.	Female.	Number.	Per cent of total.	Illiterate.		Total.	Illiterate.		Total.	Attending school.	
									Number.	Per cent.		Number.	Per cent.		Number.	Per cent.
NEW YORK—Continued.																
Sullivan	64	0.2	56	8	31	33	19	0.2	.....	.....	47	2	(1)	16	15	(1)
Tioga	242	0.9	198	44	124	118	79	0.9	8	(1)	205	20	9.8	44	42	(1)
Tompkins	533	1.6	387	146	223	310	173	1.6	11	6.4	464	31	6.7	62	55	(1)
Ulster	2,026	2.2	1,806	220	1,359	667	997	3.2	165	16.5	1,784	274	15.4	218	178	81.7
Warren	25	0.1	23	2	7	18	5	(2)	.....	.....	20	.....	.....	2	2	(1)
Washington	197	0.4	153	44	106	91	77	0.5	15	(1)	165	21	12.7	26	24	(1)
Wayne	194	0.4	168	26	109	85	71	0.4	10	(1)	157	19	12.1	23	16	(1)
Westchester	8,986	3.2	7,644	1,342	4,255	4,731	2,827	3.2	197	7.0	7,515	502	6.7	1,190	1,032	86.7
Wyoming	88	0.3	54	34	47	41	35	0.3	5	(1)	74	8	(1)	8	4	(1)
Yates	134	0.7	114	20	68	66	39	0.6	2	(1)	96	4	(1)	27	24	(1)
NORTH CAROLINA.																
Total	697,843	31.6	553,720	144,123	339,581	358,262	146,752	29.0	56,669	38.6	490,395	156,303	31.9	169,034	108,200	64.0
Alamance	7,173	25.0	5,145	2,028	3,533	3,640	1,487	22.3	629	42.3	5,037	1,680	33.4	1,832	1,153	62.9
Alexander	910	7.9	661	249	418	492	177	7.2	68	38.4	618	204	33.0	228	150	65.8
Alleghany	340	4.4	263	77	162	178	69	4.1	26	(1)	242	79	32.6	83	39	(1)
Anson	13,326	52.3	11,136	2,190	6,482	6,844	2,532	45.7	1,055	41.7	9,134	3,123	34.2	3,526	2,119	60.1
Ashe	550	2.9	411	139	272	278	118	2.9	52	44.1	413	147	35.6	133	85	63.9
Beaufort	12,941	41.9	10,952	1,989	6,326	6,615	2,928	39.4	1,082	37.0	9,193	3,112	33.9	3,039	1,857	61.1
Bertie	13,503	58.6	10,191	3,312	5,989	6,914	2,686	52.9	930	34.6	9,222	2,547	27.6	3,435	2,369	69.0
Bladen	8,392	46.6	6,514	1,878	4,048	4,344	1,599	21.0	821	51.3	5,783	2,365	40.9	2,202	1,346	61.1
Brunswick	5,406	37.5	4,521	885	2,645	2,761	1,129	32.6	404	35.8	3,696	1,335	36.1	1,335	903	67.6
Buncombe	7,982	16.0	5,182	2,800	3,633	4,349	1,837	15.4	409	22.3	6,150	1,069	17.4	1,553	1,146	73.8
Burke	2,570	12.0	1,569	1,001	1,196	1,374	479	10.3	206	43.0	1,838	606	33.0	628	397	63.2
Cabarrus	6,095	23.2	5,303	792	2,933	3,162	1,264	21.2	521	41.2	4,315	1,285	29.8	1,480	1,031	69.7
Caldwell	2,416	11.7	1,349	1,067	1,209	1,207	472	10.5	202	42.8	1,657	559	33.7	622	375	60.3
Camden	2,213	39.2	2,099	114	1,149	1,064	494	36.5	222	44.9	1,531	522	34.1	582	435	74.7
Carteret	2,292	16.6	1,605	687	1,108	1,184	506	14.5	193	38.1	1,683	548	32.6	515	374	72.6
Caswell	7,651	51.5	6,551	1,100	3,739	3,912	1,533	45.9	828	54.0	5,236	2,145	41.0	2,027	1,084	53.5
Catawba	3,471	12.4	3,088	383	1,603	1,868	663	11.1	196	29.6	2,364	482	20.4	904	617	68.3
Chatham	7,668	33.9	6,286	1,382	3,812	3,856	1,537	29.7	710	46.2	5,300	1,698	32.0	2,000	1,415	70.8
Cherokee	503	3.6	302	201	250	253	112	3.6	53	47.3	356	138	38.8	128	82	64.1
Chowan	6,159	54.5	5,676	483	3,006	3,153	1,307	51.3	483	37.0	4,358	1,111	25.5	1,509	1,158	76.7
Clay	158	4.0	79	79	80	78	31	3.5	15	(1)	100	36	36.0	43	15	(1)
Cleveland	5,779	19.6	4,719	1,060	2,858	2,921	1,145	17.7	481	42.0	3,956	1,347	34.0	1,434	768	53.6
Columbus	8,955	32.0	6,312	2,643	4,425	4,530	1,895	29.6	640	33.8	6,160	1,918	31.1	2,093	1,477	70.6
Craven	14,310	55.9	11,478	2,832	6,817	7,493	3,345	52.5	1,094	32.7	10,547	3,306	31.3	2,956	2,167	73.3
Cumberland	15,353	43.5	12,346	3,007	7,360	7,993	3,016	38.0	1,113	36.9	10,710	3,300	30.8	3,824	2,418	63.2
Currituck	2,598	33.8	2,350	248	1,370	1,228	591	30.8	217	36.7	1,783	504	28.3	666	455	68.3
Dare	495	10.2	366	129	245	250	134	11.0	17	12.7	369	41	11.1	106	89	84.0
Davidson	3,744	12.7	3,146	598	1,955	1,789	947	13.6	375	39.6	2,766	898	32.5	817	539	66.0
Davie	2,350	17.5	1,479	871	1,131	1,219	445	14.7	211	47.4	1,614	555	34.4	658	468	71.1
Duplin	9,281	36.5	7,737	1,544	4,450	4,831	1,787	31.3	713	39.9	6,309	1,918	30.4	2,191	1,403	64.0
Durham	12,383	35.1	8,439	3,944	5,888	6,495	2,864	33.5	1,020	35.6	9,438	2,942	31.2	2,662	1,619	60.8
Edgecombe	19,453	60.8	17,458	1,995	9,532	9,921	4,105	55.9	1,865	45.4	13,482	5,197	38.5	4,618	2,849	61.7
Forsyth	14,027	29.6	10,930	3,097	6,976	7,051	3,586	29.8	1,229	34.3	10,929	3,355	30.7	2,754	1,759	63.9
Franklin	11,564	46.8	8,625	2,939	5,743	5,821	2,389	42.0	995	41.6	8,016	2,636	32.9	2,975	1,881	63.2
Gaston	8,502	22.9	7,364	1,138	4,110	4,392	1,673	20.9	670	40.0	5,884	1,960	33.3	2,172	1,323	60.9
Gates	4,693	44.9	3,682	1,011	2,280	2,413	943	40.0	260	27.6	3,278	683	20.8	1,179	739	62.7
Granville	12,239	48.8	8,833	3,406	6,053	6,186	2,364	43.9	1,097	46.4	8,393	2,856	34.0	3,329	2,142	64.3
Greene	6,096	46.6	5,619	477	3,047	3,049	1,284	43.0	524	40.8	4,083	1,348	33.0	1,488	967	65.0
Guilford	15,379	25.4	11,482	3,897	7,366	8,013	3,468	23.3	1,035	29.8	11,328	2,741	24.2	3,334	2,394	71.8
Halifax	24,328	64.6	14,197	10,131	11,880	12,448	5,144	58.9	2,123	41.3	16,727	5,652	33.8	5,878	3,695	62.9
Harnett	6,442	29.1	5,078	1,364	3,104	3,338	1,230	24.8	448	36.4	4,263	1,385	32.5	1,671	918	54.9
Haywood	567	2.7	415	152	283	284	129	2.6	27	20.9	422	64	15.2	128	68	53.1
Henderson	1,815	11.2	1,390	425	877	938	405	10.6	137	33.8	1,364	390	28.6	451	254	56.3
Hertford	9,098	58.9	5,313	3,785	4,559	4,539	1,857	53.4	782	42.1	6,264	1,937	30.9	2,336	1,535	65.7
Hyde	3,701	41.9	3,301	400	1,818	1,883	750	35.2	356	47.5	2,484	1,138	45.8	988	337	34.1
Iredell	7,456	21.7	6,022	1,434	3,582	3,874	1,501	19.9	544	36.2	5,210	1,455	27.9	1,895	1,190	62.8
Jackson	603	4.6	294	309	300	303	137	4.7	37	27.0	429	98	22.8	152	115	75.7
Johnston	10,169	24.6	8,656	1,513	5,025	5,144	2,190	23.3	828	37.8	7,017	2,248	32.0	2,404	1,682	70.0
Jones	4,096	47.0	3,808	288	1,998	2,098	798	41.3	336	42.1	2,668	841	31.5	1,056	761	72.1
Lee	3,526	31.0	2,321	1,205	1,675	1,851	684	26.6	257	37.6	2,492	700	28.1	830	612	73.7
Lenoir	10,225	44.9	8,932	1,293	4,887	5,338	2,114	40.6	828	39.2	7,058	2,222	31.5	2,423	1,680	69.3
Lincoln	2,797	16.3	2,327	470	1,332	1,465	537	14.6	159	29.6	1,940	435	22.4	721	529	73.4
McDowell	2,080	15.4	1,238	842	1,021	1,059	474	15.4	160	33.8	1,498	401	26.8	466	269	57.7
Macon	576	4.7	472	104	277	299	121	4.5	46	38.0	400	119	29.8	148	102	68.9
Madison	432	2.1	354	78	245	187	114	2.6	53	46.5	311	115	37.0	95	52	(1)
Martin	8,838	49.7	7,317	1,521	4,310	4,528	1,822	44.9	832	45.7	6,053	2,405	39.7	2,129	1,245	58.5
Mecklenburg	25,481	38.0	22,015	3,466	12,070	13,411	5,604	34.5	1,873	33.4	18,941	5,462	28.8	5,726	3,288	57.4
Mitchell	343	2.0	185	158	183	160	72	1.9	39	(1)	261	110	42.1	86	52	(1)
Montgomery	3,660	24.5	2,844	816	1,748	1,912	696	21.5	317	45.5	2,471	889	36.0	921	578	62.8

[1] Per cent not shown where base is less than 100.

[2] Less than one-tenth of 1 per cent.

TABLE 29.—GENERAL STATISTICS OF THE NEGRO POPULATION OF THE UNITED STATES, BY COUNTIES: 1910—Contd.

[Counties in which no Negroes were reported are omitted.]

COUNTY.	NEGRO POPULATION: 1910.															
	Total.	Per cent of total population.	Color.		Sex.		Males 21 years of age and over.				Persons 10 years of age and over.			Persons 6 to 14 years of age.		
			Black.	Mulatto.	Male.	Female.	Number.	Per cent of total.	Illiterate.		Total.	Illiterate.		Total.	Attending school.	
									Number.	Per cent.		Number.	Per cent.		Number.	Per cent.
NORTH CAROLINA—Continued.																
Moore	5,637	33.1	4,600	1,037	2,723	2,914	1,122	29.4	430	38.3	3,892	1,157	29.7	1,403	860	61.3
Nash	14,104	41.8	9,051	5,053	7,070	7,034	3,100	38.6	1,235	39.8	9,625	3,472	36.1	3,415	2,035	59.6
New Hanover	15,302	47.8	11,314	3,988	7,106	8,196	3,881	44.4	1,066	27.5	11,969	3,361	28.1	2,771	2,020	72.9
Northampton	13,062	58.5	9,732	3,330	6,307	6,755	2,623	52.5	1,188	45.3	8,972	3,183	35.5	3,339	2,077	62.2
Onslow	4,238	30.1	3,635	603	2,142	2,096	877	26.6	310	35.3	2,820	829	29.4	1,076	735	68.3
Orange	4,926	32.7	3,819	1,107	2,413	2,513	1,024	28.3	337	32.9	3,431	822	24.0	1,263	752	59.5
Pamlico	3,773	37.9	2,967	806	1,915	1,858	803	34.6	251	31.3	2,528	704	27.8	919	675	73.4
Pasquotank	8,357	50.1	7,120	1,237	4,132	4,225	1,904	48.0	625	32.8	5,952	1,613	27.1	1,939	1,196	61.7
Pender	7,620	49.3	6,584	1,036	3,714	3,906	1,598	43.6	608	38.0	5,232	1,747	33.4	1,898	1,101	58.0
Perquimans	5,589	50.6	4,752	837	2,803	2,786	1,192	46.7	337	28.3	3,812	829	21.7	1,341	942	70.2
Person	7,474	43.1	6,033	1,441	3,663	3,811	1,475	38.6	806	54.6	5,110	2,044	40.0	1,920	1,020	53.1
Pitt	18,106	49.8	15,564	2,542	8,749	9,357	3,527	44.0	1,715	48.6	12,143	5,047	41.6	4,715	2,913	61.8
Polk	1,094	14.3	921	173	530	564	232	13.4	70	30.2	789	208	26.4	271	157	57.9
Randolph	3,421	11.6	2,332	1,089	1,646	1,775	713	10.4	248	34.8	2,330	610	26.2	894	607	67.9
Richmond	9,225	46.9	8,682	543	4,479	4,746	1,887	41.9	683	36.2	6,406	1,841	28.7	2,374	1,532	64.5
Robeson	22,518	43.3	20,822	1,696	11,083	11,435	4,522	39.1	1,874	41.4	15,454	5,653	36.6	5,539	3,561	64.3
Rockingham	10,474	28.7	7,282	3,192	4,972	5,502	1,990	25.2	948	47.6	7,380	2,548	34.5	2,786	1,616	58.0
Rowan	9,074	24.2	6,627	2,447	4,413	4,661	2,064	23.1	700	33.9	6,782	1,824	26.9	2,050	1,413	68.9
Rutherford	4,288	15.1	3,037	1,251	2,067	2,221	829	13.5	331	39.9	2,953	917	31.1	1,079	607	56.3
Sampson	10,043	33.5	8,255	1,788	4,804	5,239	1,864	28.0	719	38.6	6,802	1,963	28.9	2,519	1,570	62.3
Scotland	8,473	55.2	7,514	959	4,129	4,344	1,648	49.3	757	45.9	5,778	2,307	39.9	2,115	1,354	64.0
Stanly	2,132	10.7	1,949	183	1,129	1,003	537	12.1	233	43.4	1,561	630	40.4	483	256	53.0
Stokes	2,569	12.7	1,825	744	1,282	1,287	518	12.1	279	53.9	1,764	724	41.0	725	384	53.0
Surry	2,632	8.9	2,204	428	1,292	1,340	594	9.0	335	56.4	1,908	777	40.7	640	420	65.6
Swain	185	1.8	159	26	95	90	39	1.6	13	(1)	135	37	27.4	54	43	(1)
Transylvania	638	8.9	472	166	324	314	135	7.8	50	37.0	457	131	28.7	171	105	61.4
Tyrrell	1,642	31.5	1,335	307	829	813	366	28.9	148	40.4	1,123	377	33.6	405	248	61.2
Union	9,337	28.1	7,831	1,506	4,596	4,741	1,893	26.3	835	44.1	6,391	2,367	37.0	2,368	1,529	64.6
Vance	10,004	51.5	7,967	2,037	4,815	5,189	1,968	46.0	777	39.5	6,987	2,084	29.8	2,707	1,660	61.3
Wake	25,870	40.9	22,011	3,859	12,570	13,300	5,733	36.8	1,848	32.2	18,780	5,052	26.9	5,973	3,964	66.4
Warren	13,207	65.2	9,266	3,941	6,513	6,694	2,689	60.4	956	35.6	9,103	2,354	25.9	3,412	2,453	71.9
Washington	5,503	49.7	5,010	493	2,685	2,818	1,190	46.1	327	27.5	3,870	872	22.5	1,390	852	61.3
Watauga	246	1.8	105	141	138	108	49	1.7	15	(1)	177	56	31.6	68	37	(1)
Wayne	15,579	43.6	12,577	3,002	7,425	8,154	3,371	40.7	1,293	38.4	11,008	3,574	32.5	3,518	2,368	67.3
Wilkes	2,591	8.6	1,413	1,178	1,229	1,362	491	7.6	127	25.9	1,818	396	21.8	669	505	75.5
Wilson	12,350	43.7	10,029	2,321	6,107	6,243	2,686	39.9	1,205	44.9	8,664	3,468	40.0	2,907	1,845	63.5
Yadkin	1,174	7.6	1,022	152	592	582	245	7.3	124	50.6	780	298	38.2	295	191	64.7
Yancey	233	1.9	175	58	127	106	53	2.0	23	(1)	165	65	39.4	59	28	(1)
NORTH DAKOTA.																
Total	617	0.1	460	157	381	236	311	0.2	16	5.1	546	26	4.8	56	43	(1)
Barnes	2	(2)	2	.....	2	.....	2	(2)	.....	.....	2	.....	.....	.....	.....	.....
Benson	9	0.1	1	8	2	7	2	0.1	.....	.....	7	.....	.....	2	1	(1)
Billings	6	0.1	5	1	3	3	2	0.1	.....	.....	4	.....	.....	.....	.....	.....
Bottineau	10	0.1	10	.....	6	4	1	(2)	.....	.....	5	.....	.....	5	5	(1)
Bowman	1	(2)	1	.....	1	.....	1	0.1	.....	.....	1	.....	.....	.....	.....	.....
Burke	4	(2)	4	.....	2	2	2	0.1	.....	.....	4	.....	.....	1	1	(1)
Burleigh	54	0.4	42	12	49	5	42	0.9	1	(1)	51	1	(1)	5	.....	.....
Cass	120	0.4	109	11	67	53	62	0.6	1	(1)	118	3	2.5	2	2	(1)
Cavalier	14	0.1	7	7	9	5	8	0.2	.....	.....	9	.....	.....	2	2	(1)
Dickey	6	0.1	6	.....	2	4	2	0.1	.....	.....	3	.....	.....	1	1	(1)
Divide	3	(2)	2	1	2	1	2	0.1	1	(1)	3	1	(1)	.....	.....	.....
Eddy	2	(2)	2	.....	2	.....	2	0.1	.....	.....	2	.....	.....	.....	.....	.....
Emmons	9	0.1	9	.....	6	3	3	0.1	.....	.....	7	.....	.....	.....	.....	.....
Foster	3	0.1	3	.....	1	2	1	0.1	.....	.....	2	.....	.....	.....	.....	.....
Grand Forks	60	0.2	23	37	35	25	26	0.3	.....	.....	55	.....	.....	8	8	(1)
Griggs	15	0.2	2	13	7	8	4	0.2	.....	.....	11	.....	.....	4	4	(1)
Hettinger	8	0.1	8	.....	4	4	3	0.1	.....	.....	7	.....	.....	.....	.....	.....
Kidder	11	0.2	11	.....	2	9	2	0.1	.....	.....	8	.....	.....	1	1	(1)
Lamoure	5	(2)	5	.....	5	.....	4	0.1	.....	.....	4	.....	.....	1	1	(1)
Logan	1	(2)	1	.....	1	.....	1	0.1	.....	.....	1	.....	.....	.....	.....	.....
McHenry	14	0.1	5	9	8	6	5	0.1	1	(1)	12	2	(1)	5	2	(1)
McIntosh	3	(2)	3	.....	2	1	2	0.1	2	(1)	3	2	(1)	.....	.....	.....
McKenzie	2	(2)	.....	2	1	1	1	(2)	.....	.....	2	.....	.....	.....	.....	.....
McLean	4	(2)	4	.....	4	.....	3	0.1	.....	.....	3	.....	.....	.....	.....	.....
Morton	12	(2)	9	3	9	3	5	0.1	1	(1)	12	1	(1)	.....	.....	.....
Mountrail	1	(2)	1	.....	1	1	.....	.....	.....	.....	.....	.....	.....	.....	.....	.....
Nelson	1	(2)	1	.....	1	.....	1	(2)	.....	.....	1	.....	.....	.....	.....	.....
Pembina	5	(2)	2	3	3	2	2	0.1	.....	.....	5	.....	.....	1	1	(1)
Pierce	25	0.3	20	5	12	13	7	0.3	1	(1)	17	2	(1)	6	5	(1)
Ramsey	44	0.3	24	20	27	17	20	0.4	.....	.....	38	.....	.....	4	2	(1)

[1] Per cent not shown where base is less than 100.

[2] Less than one-tenth of 1 per cent.

TABLE 29.—GENERAL STATISTICS OF THE NEGRO POPULATION OF THE UNITED STATES, BY COUNTIES: 1910—Contd.

[Counties in which no Negroes were reported are omitted.]

COUNTY.	NEGRO POPULATION: 1910.															
	Total.	Per cent of total population.	Color.		Sex.		Males 21 years of age and over.				Persons 10 years of age and over.			Persons 6 to 14 years of age.		
			Black.	Mulatto.	Male.	Female.	Number.	Per cent of total.	Illiterate.		Total.	Illiterate.		Total.	Attending school.	
									Number.	Per cent.		Number.	Per cent.		Number.	Per cent.
NORTH DAKOTA—Continued.																
Ransom	8	0.1	8	.....	7	1	6	0.2	1	(1)	8	1	(1)	.....	.....	.....
Richland	11	0.1	9	2	6	5	5	0.1	.....	.....	9	.....	.....	2	2	(1)
Rolette	6	0.1	2	4	3	3	2	0.1	1	(1)	4	1	(1)	.....	.....	.....
Sargent	1	(2)	1	.....	.....	1	.....	.....	.....	.....	1	.....	.....	.....	.....	.....
Stark	6	(2)	6	.....	2	4	2	0.1	.....	.....	5	.....	.....	1	.....	.....
Steele	3	(2)	3	.....	3	.....	3	0.1	.....	.....	3	.....	.....	.....	.....	.....
Stutsman	8	(2)	8	.....	6	2	6	0.1	1	(1)	7	1	(1)	.....	.....	.....
Towner	19	0.2	18	1	13	6	11	0.4	.....	.....	17	1	(1)	.....	.....	.....
Traill	2	(2)	1	1	2	.....	1	(2)	.....	.....	2	.....	.....	.....	.....	.....
Walsh	5	(2)	5	.....	2	3	2	(2)	.....	.....	5	.....	.....	1	1	(1)
Ward	67	0.3	60	7	45	22	41	0.5	3	(1)	63	6	(1)	2	2	(1)
Wells	3	(2)	3	.....	2	1	2	0.1	.....	.....	3	.....	.....	.....	.....	.....
Williams	24	0.2	14	10	14	10	12	0.2	2	(1)	22	4	(1)	.....	.....	.....
OHIO.																
Total	111,452	2.3	72,203	39,249	57,995	53,457	39,188	2.6	5,169	13.2	93,910	10,460	11.1	15,755	13,742	87.2
Adams	184	0.7	166	18	88	96	56	0.8	15	(1)	156	28	17.9	35	30	(1)
Allen	1,030	1.8	787	243	564	466	349	2.1	24	6.9	848	47	5.5	153	135	88.2
Ashland	25	0.1	20	5	14	11	11	0.2	1	(1)	23	1	(1)	2	2	(1)
Ashtabula	217	0.4	195	22	113	104	79	0.4	6	(1)	190	11	5.8	33	29	(1)
Athens	1,240	2.6	603	637	686	554	371	2.7	82	22.1	960	157	16.4	259	194	74.9
Auglaize	36	0.1	20	16	17	19	13	0.1	2	(1)	28	2	(1)	5	5	(1)
Belmont	1,782	2.3	1,352	430	954	828	563	2.4	90	16.0	1,437	177	12.3	304	254	83.6
Brown	1,288	5.2	1,071	217	674	614	392	5.3	85	21.7	1,061	191	18.0	231	196	84.8
Butler	1,781	2.5	1,004	777	929	852	664	3.0	78	11.7	1,498	167	11.1	229	207	90.4
Carroll	25	0.2	25	.....	10	15	8	0.2	.....	.....	19	.....	.....	2	2	(1)
Champaign	1,410	5.4	1,059	351	708	702	461	5.5	43	9.3	1,170	78	6.7	223	197	88.3
Clark	5,583	8.4	2,724	2,859	2,937	2,646	1,921	9.0	204	10.6	4,654	418	9.0	867	745	85.9
Clermont	865	2.9	580	285	435	430	258	2.9	44	17.1	693	92	13.3	174	155	89.1
Clinton	939	4.0	524	415	479	460	300	4.2	55	18.3	772	99	12.8	146	132	90.4
Columbiana	967	1.3	569	398	499	468	317	1.4	26	8.2	789	47	6.0	154	142	92.2
Coshocton	97	0.3	60	37	44	53	33	0.4	3	(1)	76	11	(1)	13	13	(1)
Crawford	77	0.2	53	24	52	25	42	0.4	2	(1)	67	4	(1)	5	5	(1)
Cuyahoga	8,763	1.4	6,127	2,636	4,519	4,244	3,436	1.7	139	4.0	7,752	329	4.2	868	803	92.5
Darke	376	0.9	25	351	192	184	111	0.9	14	12.6	304	22	7.2	82	79	(1)
Defiance	23	0.1	9	14	14	9	12	0.2	3	(1)	21	3	(1)	4	3	(1)
Delaware	671	2.5	338	333	291	380	207	2.5	17	8.2	580	32	5.5	118	111	94.1
Erie	311	0.8	201	110	173	138	125	0.9	28	22.4	270	43	15.9	38	33	(1)
Fairfield	449	1.1	255	194	307	142	83	0.7	8	(1)	395	25	6.3	111	105	94.6
Fayette	1,231	5.7	658	573	647	584	383	5.9	80	20.9	985	141	14.3	222	185	83.3
Franklin	14,006	6.3	9,379	4,627	7,483	6,523	5,487	7.5	545	9.9	12,163	1,111	9.1	1,603	1,393	86.9
Fulton	6	(2)	4	2	2	4	2	(2)	.....	.....	6	.....	.....	.....	.....	.....
Gallia	1,875	7.3	945	930	983	892	552	7.5	108	19.6	1,468	218	14.9	378	332	87.8
Geauga	9	0.1	8	1	8	1	8	0.2	2	(1)	9	2	(1)	.....	.....	.....
Greene	3,970	13.4	2,465	1,505	1,997	1,973	1,221	13.5	218	17.9	3,268	418	12.8	673	632	93.9
Guernsey	489	1.1	271	218	257	232	143	1.1	17	11.9	367	34	9.5	83	68	(1)
Hamilton	24,300	5.3	16,963	7,337	12,167	12,133	8,802	6.1	1,474	16.7	21,246	3,112	14.6	2,869	2,564	89.4
Hancock	249	0.7	141	108	125	124	77	0.7	4	(1)	206	8	3.9	43	36	(1)
Hardin	556	1.8	353	203	299	257	167	1.8	34	20.4	436	51	11.7	111	98	88.3
Harrison	612	3.2	527	85	284	328	151	2.6	19	12.6	471	48	10.2	124	83	66.9
Henry	8	(2)	6	2	4	4	3	(2)	.....	.....	6	1	(1)	1	1	(1)
Highland	1,379	4.8	850	529	708	671	422	4.9	69	16.4	1,113	154	13.8	268	237	88.4
Hocking	143	0.6	88	55	80	63	53	0.8	13	(1)	121	23	19.0	25	23	(1)
Holmes	8	(2)	2	6	3	5	1	(2)	.....	.....	4	3	(1)	4	.....	.....
Huron	284	0.8	181	103	158	126	101	0.9	16	15.8	236	33	14.0	47	42	(1)
Jackson	708	2.3	268	440	369	339	196	2.4	33	16.8	518	91	17.6	158	129	81.6
Jefferson	1,647	2.5	1,442	205	826	821	511	2.4	43	8.4	1,296	93	7.2	287	233	81.2
Knox	323	1.1	233	90	166	157	105	1.1	7	6.7	267	19	7.1	43	38	(1)
Lake	237	1.0	167	70	124	113	87	1.2	8	(1)	199	13	6.5	38	30	(1)
Lawrence	1,789	4.5	752	1,037	957	832	599	5.9	137	22.9	1,388	288	20.7	331	292	88.2
Licking	432	0.8	275	157	219	213	151	0.9	11	7.3	367	24	6.5	47	38	(1)
Logan	777	2.6	400	377	401	376	252	2.7	28	11.1	635	48	7.6	129	113	87.6
Lorain	1,521	2.0	593	928	740	781	479	1.9	36	7.5	1,277	86	6.7	229	205	89.5
Lucas	1,918	1.0	1,288	630	958	960	733	1.2	32	4.4	1,687	74	4.4	198	180	90.9
Madison	745	3.7	577	168	410	335	250	4.1	45	18.0	593	79	13.3	124	106	85.5
Mahoning	2,083	1.8	1,612	471	1,148	935	845	2.1	61	7.2	1,751	107	6.1	252	190	75.4
Marion	232	0.7	161	71	124	108	79	0.8	12	(1)	187	23	12.3	35	30	(1)
Medina	114	0.5	101	13	60	54	36	0.5	7	(1)	94	17	(1)	22	22	(1)
Meigs	690	2.7	433	257	353	337	222	3.0	35	15.8	556	79	14.2	111	104	93.7
Mercer	115	0.4	84	31	66	49	40	0.5	2	(1)	89	2	(1)	20	20	(1)
Miami	1,109	2.5	734	375	563	546	386	2.8	61	15.8	932	122	13.1	164	141	86.0

[1] Per cent not shown where base is less than 100.

[2] Less than one-tenth of 1 per cent.

TABLE 29.—GENERAL STATISTICS OF THE NEGRO POPULATION OF THE UNITED STATES, BY COUNTIES: 1910—Contd.

[Counties in which no Negroes were reported are omitted.]

COUNTY.	NEGRO POPULATION: 1910.															
	Total.	Per cent of total population.	Color.		Sex.		Males 21 years of age and over.				Persons 10 years of age and over.			Persons 6 to 14 years of age.		
			Black.	Mulatto.	Male.	Female.	Number.	Per cent of total.	Illiterate.		Total.	Illiterate.		Total.	Attending school.	
									Number.	Per cent.		Number.	Per cent.		Number.	Per cent.
OHIO—Continued.																
Monroe	90	0.4	40	50	45	45	20	0.3	2	(1)	63	8	(1)	24	23	(1)
Montgomery	5,481	3.3	4,033	1,448	2,929	2,552	2,180	3.9	409	18.8	4,736	655	13.8	603	530	87.9
Morgan	147	0.9	69	78	84	63	45	0.9	6	(1)	108	14	13.0	26	22	(1)
Morrow	56	0.3	30	26	27	29	17	0.3	1	(1)	43	1	(1)	4	3	(1)
Muskingum	1,686	2.9	1,012	674	820	866	504	2.9	60	11.9	1,346	127	9.4	259	213	82.2
Noble	44	0.2	24	20	20	24	11	0.2	1	(1)	28	1	(1)	10	9	(1)
Ottawa	31	0.1	23	8	22	9	17	0.2	1	(1)	25	2	(1)	.....	.....	.....
Paulding	502	2.2	149	353	274	228	147	2.3	23	15.6	382	42	11.0	105	95	90.5
Perry	563	1.6	468	95	298	265	176	1.7	21	11.9	424	40	9.4	107	81	75.7
Pickaway	695	2.7	497	198	415	280	272	3.3	56	20.6	591	98	16.6	106	95	89.6
Pike	717	4.6	381	336	435	282	264	5.9	57	21.6	549	117	21.3	134	101	75.4
Portage	192	0.6	47	145	100	92	60	0.6	2	(1)	159	8	5.0	34	29	(1)
Preble	265	1.1	83	182	149	116	107	1.4	18	16.8	225	30	13.3	40	39	(1)
Putnam	26	0.1	25	1	12	14	9	0.1	.....	.....	22	3	(1)	6	6	(1)
Richland	253	0.5	188	65	184	69	139	0.9	5	3.6	239	9	3.8	18	18	(1)
Ross	2,382	5.9	1,458	924	1,230	1,152	688	6.0	93	13.5	1,860	222	11.9	420	340	81.0
Sandusky	146	0.4	83	63	72	74	51	0.5	1	(1)	119	7	5.9	21	20	(1)
Scioto	1,016	2.1	685	331	603	413	415	3.0	74	17.8	892	137	15.4	131	114	87.0
Seneca	157	0.4	55	102	82	75	59	0.4	7	(1)	136	14	10.3	25	24	(1)
Shelby	231	0.9	220	11	114	117	63	0.9	7	(1)	194	12	6.2	50	49	(1)
Stark	752	0.6	563	189	416	336	301	0.7	22	7.3	630	34	5.4	118	98	83.1
Summit	757	0.7	579	178	417	340	263	0.7	29	11.0	629	54	8.6	123	103	83.7
Trumbull	208	0.4	121	87	110	98	78	0.5	12	(1)	176	18	10.2	35	29	(1)
Tuscarawas	194	0.3	140	54	108	86	54	0.3	15	(1)	145	25	17.2	39	35	(1)
Union	264	1.2	183	81	141	123	85	1.3	5	(1)	217	11	5.1	45	37	(1)
Van Wert	327	1.1	189	138	166	161	85	1.0	13	(1)	261	31	11.9	60	37	(1)
Vinton	213	1.6	16	197	117	96	56	1.6	14	(1)	151	20	13.2	51	39	(1)
Warren	729	3.0	402	327	385	344	246	3.2	25	10.2	601	69	11.5	118	111	94.1
Washington	1,378	3.0	546	832	702	676	350	2.7	53	15.1	1,073	123	11.5	308	265	86.0
Wayne	70	0.2	70	.....	40	30	16	0.1	4	(1)	51	7	(1)	17	15	(1)
Williams	5	(2)	1	4	1	4	1	(2)	.....	.....	4	1	(1)	.....	.....	.....
Wood	150	0.3	85	65	77	73	43	0.3	6	(1)	108	13	12.0	22	19	(1)
Wyandot	21	0.1	10	11	12	9	10	0.2	1	(1)	19	1	(1)	1	1	(1)
OKLAHOMA.																
Total	137,612	8.3	98,269	39,343	71,937	65,675	36,841	8.2	7,396	20.1	101,157	17,858	17.7	30,818	23,581	76.5
Adair	22	0.2	18	4	16	6	4	0.2	1	(1)	16	2	(1)	5	4	(1)
Alfalfa	5	(2)	.....	5	3	2	1	(2)	.....	.....	3	.....	.....	1	1	(1)
Atoka	2,109	15.3	1,204	905	1,161	948	624	17.1	208	33.3	1,562	409	26.2	426	281	66.0
Beaver	12	0.1	5	7	7	5	4	0.1	.....	.....	11	.....	.....	1	.....	.....
Beckham	2	(2)	2	.....	.....	2	.....	.....	.....	.....	2	.....	.....	.....	.....	.....
Blaine	1,434	8.0	973	461	729	705	376	7.7	82	21.8	1,077	202	18.8	356	284	79.8
Bryan	2,184	7.3	1,743	441	1,177	1,007	577	7.8	207	35.9	1,563	470	30.1	529	359	67.9
Caddo	1,178	3.3	879	299	637	541	358	3.8	89	24.9	881	166	18.8	249	159	63.9
Canadian	823	3.5	783	40	452	371	290	4.1	34	11.7	659	73	11.1	141	107	75.9
Carter	4,315	17.0	2,921	1,394	2,195	2,120	991	16.1	293	29.6	3,071	708	23.1	1,046	841	80.4
Cherokee	995	5.9	930	65	499	496	246	6.1	55	22.4	740	149	20.1	224	165	73.7
Choctaw	4,303	19.7	3,296	1,007	2,163	2,140	1,050	18.7	319	30.4	3,078	858	27.9	1,004	721	71.8
Cimarron	2	(2)	2	.....	1	1	1	0.1	.....	.....	2	.....	.....	.....	.....	.....
Cleveland	456	2.4	442	14	219	237	113	2.4	44	38.9	325	88	27.1	103	84	81.6
Coal	976	6.2	651	325	508	468	263	6.5	67	25.5	693	164	23.7	228	157	68.9
Comanche	962	2.3	655	307	521	441	308	2.6	57	18.5	753	127	16.9	189	118	62.4
Craig	1,175	6.8	794	381	609	566	313	6.8	47	15.0	882	117	13.3	260	215	82.7
Creek	2,778	10.6	1,991	787	1,485	1,293	731	9.3	139	19.0	1,985	315	15.9	638	447	70.1
Custer	291	1.3	225	66	153	138	80	1.3	13	(1)	209	29	13.9	64	53	(1)
Delaware	38	0.3	37	1	17	21	8	0.3	2	(1)	27	5	(1)	11	3	(1)
Dewey	52	0.4	45	7	31	21	17	0.5	3	(1)	46	5	(1)	10	10	(1)
Ellis	2	(2)	2	.....	1	1	1	(2)	1	(1)	2	1	(1)	.....	.....	.....
Garfield	822	2.5	560	262	423	399	259	2.8	17	6.6	633	35	5.5	153	118	77.1
Garvin	2,318	8.7	1,869	449	1,150	1,168	484	7.6	137	28.3	1,547	351	22.7	594	461	77.6
Grady	1,731	5.7	1,200	531	918	813	540	6.5	92	17.0	1,346	182	13.5	336	289	86.0
Grant	14	0.1	14	.....	6	8	3	0.1	1	(1)	12	4	(1)	3	3	(1)
Greer	146	0.9	123	23	80	66	42	1.1	6	(1)	107	13	12.1	34	1	(1)
Harper	4	(2)	4	.....	2	2	2	0.1	1	(1)	3	1	(1)	.....	.....	.....
Haskell	385	2.0	358	27	204	181	102	2.3	30	29.4	276	59	21.4	86	69	(1)
Hughes	1,737	7.2	1,411	326	900	837	400	6.8	122	30.5	1,171	288	24.6	399	254	63.7
Jackson	114	0.5	88	26	70	44	64	1.0	13	(1)	105	19	18.1	6	1	(1)
Jefferson	397	2.3	378	19	228	169	147	3.1	41	27.9	317	76	24.0	73	60	(1)
Johnston	884	5.3	572	312	451	433	219	5.5	85	38.8	662	214	32.3	203	153	75.4
Kay	109	0.4	69	40	54	55	42	0.5	1	(1)	96	4	(1)	16	14	(1)
Kingfisher	2,392	12.7	1,840	552	1,215	1,177	619	12.4	110	17.8	1,813	266	14.7	545	416	76.3

[1] Per cent not shown where base is less than 100.

[2] Less than one-tenth of 1 per cent.

TABLE 29.—GENERAL STATISTICS OF THE NEGRO POPULATION OF THE UNITED STATES, BY COUNTIES: 1910—Contd.

[Counties in which no Negroes were reported are omitted.]

COUNTY.	NEGRO POPULATION: 1910.															
	Total.	Per cent of total population.	Color.		Sex.		Males 21 years of age and over.				Persons 10 years of age and over.			Persons 6 to 14 years of age.		
			Black.	Mulatto.	Male.	Female.	Number.	Per cent of total.	Illiterate.		Total.	Illiterate.		Total.	Attending school.	
									Number.	Per cent.		Number.	Per cent.		Number.	Per cent.
OKLAHOMA—Continued.																
Kiowa	317	1.2	276	41	183	134	107	1.5	20	18.7	229	44	19.2	60	7	(1)
Latimer	618	5.5	541	77	358	260	201	6.7	39	19.4	445	84	18.9	110	95	86.4
Le Flore	1,781	6.1	1,413	368	964	817	504	7.1	131	26.0	1,311	278	21.2	390	296	75.9
Lincoln	3,945	11.3	2,921	1,024	2,031	1,914	899	10.5	166	18.5	2,670	385	14.4	1,038	869	83.7
Logan	8,196	25.8	5,679	2,517	4,107	4,089	1,984	22.5	289	14.6	5,957	1,004	16.9	1,976	1,604	81.2
Love	1,021	10.0	728	293	535	486	215	9.1	84	39.1	663	173	26.1	274	191	69.7
McClain	1,081	6.9	984	97	573	508	264	6.8	62	23.5	780	149	19.1	290	255	87.9
McCurtain	4,576	22.1	3,072	1,504	2,383	2,193	1,122	21.5	357	31.8	3,266	920	28.2	1,125	725	64.4
McIntosh	5,283	25.2	3,409	1,874	2,739	2,544	1,213	24.4	233	19.2	3,683	651	17.7	1,328	1,095	82.5
Major	90	0.6	71	19	57	33	22	0.6	4	(1)	64	6	(1)	21	18	(1)
Marshall	319	2.7	296	23	156	163	76	2.8	22	(1)	217	52	24.0	73	51	(1)
Mayes	799	5.9	597	202	410	389	197	5.7	69	35.0	562	140	24.9	177	134	75.7
Murray	423	3.3	368	55	199	224	110	3.4	30	27.3	323	59	18.3	84	67	(1)
Muskogee	16,454	31.2	11,550	4,904	8,375	8,079	4,524	28.7	630	13.9	12,569	1,517	12.1	3,482	2,571	73.8
Noble	642	4.3	527	115	339	303	181	4.4	44	24.3	469	94	20.0	126	105	83.3
Nowata	1,954	13.7	1,108	846	989	965	375	13.7	163	28.3	1,537	326	21.2	391	340	87.0
Okfuskee	8,073	40.4	4,332	3,741	4,177	3,896	1,824	38.5	331	18.1	5,677	932	16.4	2,063	1,455	70.5
Oklahoma	9,227	10.8	7,429	1,798	4,931	4,296	3,068	10.0	286	9.3	7,348	687	9.3	1,546	1,314	85.0
Okmulgee	5,933	28.1	3,411	2,522	3,115	2,818	1,507	25.8	321	21.3	4,260	793	18.6	1,428	1,125	78.8
Osage	391	1.9	384	7	234	157	161	2.6	14	8.7	320	37	11.6	49	24	(1)
Ottawa	11	0.1	5	6	6	5	6	0.1	3	(1)	11	3	(1)	2	2	(1)
Pawnee	806	4.7	621	185	445	361	223	4.7	44	19.7	591	100	16.9	176	142	80.7
Payne	1,456	6.1	1,147	309	785	671	394	6.4	55	14.0	1,045	143	13.7	349	208	59.6
Pittsburg	5,244	11.0	3,303	1,941	3,122	2,122	1,900	13.6	397	20.9	4,096	796	19.4	920	752	81.7
Pontotoc	1,009	4.1	683	326	569	440	295	5.0	86	29.2	744	205	27.6	212	183	86.3
Pottawatomie	2,017	4.6	1,719	298	1,081	936	555	4.9	62	11.2	1,487	142	9.5	480	379	79.0
Pushmataha	385	3.8	239	146	192	193	91	3.5	20	(1)	263	46	17.5	109	82	75.2
Rogers	620	3.5	272	348	339	281	202	4.2	20	9.9	509	65	12.8	109	89	81.7
Seminole	4,081	20.4	3,396	685	2,106	1,975	955	20.0	299	31.3	2,800	699	25.0	1,028	809	78.7
Sequoyah	3,178	12.7	1,971	1,207	1,619	1,559	793	13.4	218	27.5	2,288	539	23.6	730	570	78.1
Stephens	96	0.4	72	24	51	45	22	0.4	7	(1)	63	16	(1)	21	6	(1)
Texas	1	(2)	1		1		1	(2)			1					
Tillman	432	2.3	359	73	236	196	127	2.6	26	20.5	306	67	21.9	98	40	(1)
Tulsa	2,754	7.9	2,502	252	1,425	1,329	903	8.1	76	8.4	2,218	183	8.3	459	364	79.3
Wagoner	8,761	39.7	6,379	2,382	4,556	4,205	2,149	38.2	437	20.3	6,307	1,045	16.6	2,105	1,723	81.9
Washington	434	2.5	396	38	240	194	180	3.2	34	18.9	372	71	19.1	49	39	(1)
Washita	25	0.1	12	13	15	10	5	0.1			20	6	(1)	6	3	(1)
Woods	3	(2)	3		3		1	(2)			3	1	(1)			
Woodward	9	0.1	9		6	3	6	0.1			8			1	1	(1)
OREGON.																
Total	1,492	0.2	1,058	434	907	585	766	0.3	24	3.1	1,359	46	3.4	102	79	77.5
Baker	27	0.1	20	7	16	11	12	0.2	1	(1)	24	2	(1)	3	2	(1)
Benton	1	(2)	1		1		1	(2)			1					
Clackamas	11	(2)	6	5	9	2	5	0.1			8			2	2	(1)
Clatsop	25	0.2	20	5	13	12	10	0.1	2	(1)	20	2	(1)			
Columbia	1	(2)	1			1					1					
Coos	17	0.1	7	10	11	6	8	0.1	1	(1)	15	1	(1)	5	5	(1)
Crook	8	0.1	8		6	2	6	0.2			8			1	1	(1)
Curry	1	(2)	1		1		1	0.1			1					
Douglas	11	0.1	7	4	11		9	0.1	1	(1)	11	1	(1)			
Gilliam	1	(2)	1		1		1	0.1			1					
Grant	3	0.1		3	2	1	2	0.1			3					
Harney	2	(2)	2		2		2	0.1			2					
Hood River	8	0.1	4	4	2	6	2	0.1			8	1	(1)			
Jackson	41	0.2	12	29	30	11	21	0.2	2	(1)	33	2	(1)	9	6	(1)
Josephine	14	0.1	3	1	3	1	3	0.1			4			1		
Klamath	21	0.2	20	1	14	7	12	0.3	2	(1)	20	2	(1)	1	1	(1)
Lake	8	0.2	2	6	6	2	6	0.3			8					
Lane	13	(2)	7	6	13		10	0.1	1	(1)	13	1	(1)			
Lincoln	2	(2)	2		2		2	0.1			2					
Linn	2	(2)	2		1	1	1	(2)			2					
Malheur	14	0.2	9	5	7	7	4	0.1			10	1	(1)			
Marion	58	0.1	36	22	45	13	37	0.3	4	(1)	56	8	(1)	4	2	(1)
Morrow	5	0.1	5			5					5					
Multnomah	1,081	0.5	794	287	629	452	544	0.6	7	1.3	990	18	1.8	68	52	(1)
Polk	2	(2)	1	1	1	1	1	(2)			2					
Sherman	1	(2)	1			1					1					
Tillamook	1	(2)	1			1					1					
Umatilla	55	0.3	39	16	35	20	31	0.4	1	(1)	49	3	(1)	1	1	(1)
Union	21	0.1	9	12	12	9	8	0.2			19	1	(1)	3	3	(1)
Wallowa	1	(2)	1			1					1					
Wasco	31	0.2	27	4	23	8	18	0.2	2	(1)	26	2	(1)	3	3	(1)
Washington	7	(2)	3	4	5	2	5	0.1			7	1	(1)			
Wheeler	2	0.1	2		1	1					1			1	1	(1)
Yamhill	6	(2)	4	2	5	1	4	0.1			6					

[1] Per cent not shown where base is less than 100.

[2] Less than one-tenth of 1 per cent.

TABLE 29.—GENERAL STATISTICS OF THE NEGRO POPULATION OF THE UNITED STATES, BY COUNTIES: 1910—Contd.

[Counties in which no Negroes were reported are omitted.]

COUNTY.	NEGRO POPULATION: 1910.															
	Total.	Per cent of total population.	Color.		Sex.		Males 21 years of age and over.				Persons 10 years of age and over.			Persons 6 to 14 years of age.		
			Black.	Mulatto.	Male.	Female.	Number.	Per cent of total.	Illiterate.		Total.	Illiterate.		Total.	Attending school.	
									Number.	Per cent.		Number.	Per cent.		Number.	Per cent.
PENNSYLVANIA.																
Total	193,919	2.5	156,765	37,154	95,830	98,089	64,272	2.8	6,479	10.1	161,126	14,638	9.1	27,105	22,475	82.9
Adams	325	0.9	282	43	174	151	123	1.3	19	15.4	273	34	12.5	45	33	(1)
Allegheny	34,217	3.4	26,527	7,690	17,906	16,311	12,282	3.8	999	8.1	28,305	2,093	7.4	4,745	4,001	84.3
Armstrong	495	0.7	289	206	273	222	182	0.9	12	6.6	389	30	7.7	63	57	(1)
Beaver	1,235	1.6	986	249	640	595	395	1.5	44	11.1	978	95	9.7	212	167	78.8
Bedford	365	0.9	247	118	188	177	101	1.0	14	13.9	273	33	12.1	70	52	(1)
Berks	1,007	0.5	845	162	543	464	386	0.7	28	7.3	853	58	6.8	140	120	85.7
Blair	786	0.7	564	222	408	378	274	0.9	19	6.9	662	42	6.3	131	114	87.0
Bradford	234	0.4	161	73	116	118	70	0.4	7	(1)	189	10	5.3	40	34	(1)
Bucks	1,832	2.4	1,444	388	909	923	532	2.3	67	12.6	1,485	136	9.2	383	312	81.5
Butler	217	0.3	150	67	117	100	87	0.4	9	(1)	187	15	8.0	28	27	(1)
Cambria	640	0.4	528	112	362	278	289	0.6	19	6.6	563	42	7.5	53	40	(1)
Cameron	31	0.4	27	4	17	14	10	0.4	2	(1)	26	5	(1)	5	5	(1)
Carbon	27	0.1	21	6	14	13	10	0.1	.....	.....	20	.....	.....	7	7	(1)
Center	265	0.6	247	18	128	137	85	0.7	18	(1)	228	33	14.5	42	35	(1)
Chester	10,622	9.7	8,779	1,843	5,590	5,032	3,250	9.6	450	13.8	8,353	882	10.6	2,087	1,634	78.3
Clarion	24	0.1	20	4	7	17	7	0.1	.....	.....	22	2	(1)	.....	.....	.....
Clearfield	315	0.3	132	183	153	162	94	0.4	14	(1)	238	27	11.3	62	48	(1)
Clinton	209	0.7	85	124	104	105	70	0.8	20	(1)	177	37	20.9	32	25	(1)
Columbia	119	0.2	108	11	62	57	39	0.3	7	(1)	98	11	(1)	28	28	(1)
Crawford	355	0.6	280	75	182	173	123	0.6	13	10.6	299	26	8.7	52	45	(1)
Cumberland	1,788	3.3	1,389	399	851	937	501	3.2	103	20.6	1,436	234	16.3	336	301	89.6
Dauphin	6,536	4.8	5,359	1,177	3,340	3,196	2,277	5.4	351	15.4	5,496	713	13.0	920	818	88.9
Delaware	11,897	10.1	10,278	1,619	5,741	6,156	3,568	9.9	502	14.1	9,795	1,133	11.6	1,941	1,567	80.7
Elk	34	0.1	29	5	22	12	18	0.2	1	(1)	30	1	(1)	3	.....	.....
Erie	392	0.3	334	58	203	189	156	0.4	15	9.6	349	23	6.6	46	39	(1)
Fayette	5,852	3.5	4,318	1,534	3,150	2,702	1,920	3.5	381	19.8	4,491	710	15.8	1,067	862	80.8
Forest	8	0.1	6	2	3	5	3	0.1	.....	(1)	8	1	(1)	1	1	(1)
Franklin	1,716	2.9	1,015	701	851	865	491	3.1	109	22.2	1,359	241	17.7	300	247	82.3
Fulton	94	1.0	94	.....	45	49	19	0.7	8	(1)	65	24	(1)	28	12	(1)
Greene	389	1.3	199	190	210	179	121	1.5	21	17.4	293	41	14.0	75	60	(1)
Huntingdon	305	0.8	244	61	198	107	97	0.9	12	(1)	261	15	5.7	22	17	(1)
Indiana	183	0.3	117	66	96	87	66	0.3	12	(1)	158	20	12.7	27	24	(1)
Jefferson	105	0.2	84	21	65	40	47	0.3	8	(1)	86	9	(1)	21	15	(1)
Juniata	171	1.1	63	108	91	80	42	1.1	4	(1)	135	7	5.2	46	42	(1)
Lackawanna	696	0.3	636	60	364	332	253	0.3	9	3.6	578	23	4.0	106	96	90.6
Lancaster	2,299	1.4	1,708	591	1,198	1,101	721	1.5	120	16.6	1,882	294	15.6	422	343	81.3
Lawrence	699	1.0	575	124	376	323	248	1.1	41	16.5	573	68	11.9	99	87	(1)
Lebanon	215	0.4	178	37	126	89	79	0.4	17	(1)	176	32	18.2	36	33	(1)
Lehigh	247	0.2	190	57	123	124	89	0.3	5	(1)	211	17	8.1	35	33	(1)
Luzerne	924	0.3	742	182	504	420	349	0.4	31	8.9	785	67	8.5	145	127	87.6
Lycoming	1,182	1.5	943	239	557	625	331	1.4	31	9.4	970	79	8.1	196	174	88.8
McKean	251	0.5	178	73	125	126	70	0.5	6	(1)	191	9	4.7	41	33	(1)
Mercer	621	0.8	362	259	361	260	255	1.0	42	16.5	500	60	12.0	89	72	(1)
Mifflin	172	0.6	132	40	96	76	55	0.7	5	(1)	139	13	9.4	32	27	(1)
Monroe	185	0.8	130	55	92	93	57	0.8	11	(1)	149	19	12.8	42	34	(1)
Montgomery	6,021	3.6	5,571	450	2,729	3,292	1,686	3.3	152	9.0	4,968	370	7.4	874	683	78.1
Montour	77	0.5	58	19	46	31	32	0.7	5	(1)	67	11	(1)	9	7	(1)
Northampton	615	0.5	512	103	332	283	208	0.5	3	1.4	516	22	4.3	109	84	77.1
Northumberland	237	0.2	172	65	121	116	75	0.2	7	(1)	198	16	8.1	43	37	(1)
Perry	73	0.3	46	27	37	36	23	0.3	3	(1)	51	8	(1)	13	5	(1)
Philadelphia	84,459	5.5	70,479	13,980	39,431	45,028	28,120	6.0	2,108	7.5	71,973	5,595	7.8	9,604	8,051	83.8
Pike	72	0.9	55	17	34	38	21	0.9	6	(1)	59	8	(1)	12	12	(1)
Potter	54	0.2	15	39	27	27	21	0.2	4	(1)	46	4	(1)	7	7	(1)
Schuylkill	242	0.1	151	91	130	112	87	0.1	12	(1)	190	25	13.2	37	31	(1)
Snyder	4	(2)	4	.....	2	2	2	(2)	.....	.....	4	1	(1)	.....	.....	.....
Somerset	246	0.4	198	48	141	105	85	0.4	13	(1)	196	22	11.2	44	38	(1)
Sullivan	2	(2)	2	.....	1	1	1	(2)	.....	.....	2	.....	.....	.....	.....	.....
Susquehanna	114	0.3	107	7	56	58	45	0.4	5	(1)	103	7	6.8	13	10	(1)
Tioga	73	0.2	66	7	42	31	29	0.2	5	(1)	61	9	(1)	6	6	(1)
Union	59	0.4	42	17	25	34	18	0.4	1	(1)	48	2	(1)	7	4	(1)
Venango	541	1.0	286	255	279	262	154	0.9	9	5.8	436	21	4.8	93	71	(1)
Warren	75	0.2	30	45	32	43	22	0.2	2	(1)	58	6	(1)	12	10	(1)
Washington	5,888	4.1	4,174	1,714	3,155	2,733	1,816	4.0	263	14.5	4,598	504	11.0	1,094	917	83.8
Wayne	20	0.1	19	1	12	8	11	0.1	2	(1)	18	2	(1)	1	1	(1)
Westmoreland	2,641	1.1	2,081	560	1,483	1,158	988	1.4	201	20.3	2,148	353	16.4	432	330	76.4
Wyoming	12	0.1	6	6	6	6	4	0.1	.....	.....	10	.....	.....	1	1	(1)
York	2,113	1.5	1,666	447	1,028	1,085	582	1.5	72	12.4	1,642	188	11.4	393	322	81.9

[1] Per cent not shown where base is less than 100.

[2] Less than one-tenth of 1 per cent.

TABLE 29.—GENERAL STATISTICS OF THE NEGRO POPULATION OF THE UNITED STATES, BY COUNTIES: 1910—Contd.

[Counties in which no Negroes were reported are omitted.]

COUNTY.	NEGRO POPULATION: 1910.															
	Total.	Per cent of total population.	Color.		Sex.		Males 21 years of age and over.				Persons 10 years of age and over.			Persons 6 to 14 years of age.		
			Black.	Mulatto.	Male.	Female.	Number.	Per cent of total.	Illiterate.		Total.	Illiterate.		Total.	Attending school.	
									Number.	Per cent.		Number.	Per cent.		Number.	Per cent.
RHODE ISLAND.																
Total	9,529	1.8	6,350	3,179	4,645	4,884	3,067	1.9	345	11.2	7,913	752	9.5	1,323	1,160	87.7
Bristol	153	0.9	47	106	66	87	39	0.7	14	(1)	121	33	27.3	24	18	(1)
Kent	266	0.7	199	67	138	128	93	0.9	9	(1)	222	17	7.7	40	36	(1)
Newport	1,881	4.8	1,433	448	881	1,000	578	4.6	47	8.1	1,570	99	6.3	253	226	89.3
Providence	6,391	1.5	4,140	2,251	3,141	3,250	2,121	1.7	255	12.0	5,346	554	10.4	867	764	88.1
Washington	838	3.4	531	307	419	419	236	2.9	20	8.5	654	49	7.5	139	116	83.5
SOUTH CAROLINA.																
Total	835,843	55.2	701,462	134,381	408,078	427,765	169,155	50.5	72,857	43.1	584,064	226,242	38.7	212,125	118,981	56.1
Abbeville	22,522	64.7	19,232	3,290	11,157	11,365	4,556	59.9	1,977	43.4	15,718	5,343	34.0	5,975	3,877	64.9
Aiken	22,850	54.6	17,841	5,009	11,138	11,712	4,812	50.5	1,901	39.5	16,165	5,793	35.8	5,576	2,989	53.6
Anderson	26,335	37.9	21,695	4,640	13,101	13,234	5,417	35.7	2,277	42.0	18,427	6,791	36.9	6,675	3,636	54.5
Bamberg	12,874	69.4	12,120	754	6,328	6,546	2,331	62.1	794	34.1	8,723	2,878	33.0	3,506	1,915	54.6
Barnwell	24,647	72.0	21,889	2,758	11,989	12,658	4,842	66.3	2,081	43.0	17,245	7,034	40.8	6,451	3,467	53.7
Beaufort	26,376	86.9	25,146	1,230	12,630	13,746	5,634	80.1	2,585	45.9	19,345	8,315	43.0	6,667	3,292	49.4
Berkeley	18,231	77.6	17,445	786	8,989	9,242	3,835	75.5	1,835	47.8	13,030	5,687	43.6	4,675	1,935	41.4
Calhoun	12,739	76.6	11,395	1,344	6,159	6,580	2,460	71.5	929	37.8	8,601	2,999	34.9	3,367	2,258	67.1
Charleston	56,033	63.2	46,967	9,066	25,810	30,223	13,631	58.0	4,544	33.3	43,261	14,143	32.7	11,086	6,610	59.6
Cherokee	8,510	32.5	7,117	1,393	4,267	4,243	1,637	28.9	764	46.7	5,797	2,352	40.6	2,276	1,142	50.2
Chester	19,140	65.0	16,071	3,069	9,248	9,892	3,790	59.3	1,976	52.1	13,419	5,921	44.1	4,987	2,431	48.7
Chesterfield	10,557	40.1	7,768	2,789	5,306	5,251	2,128	36.4	957	45.0	7,207	3,138	43.5	2,650	1,310	49.4
Clarendon	23,393	72.9	19,600	3,793	11,646	11,747	4,490	68.0	1,807	40.2	15,646	5,624	35.9	6,274	3,615	57.6
Colleton	22,296	63.0	19,290	3,006	10,884	11,412	4,552	59.0	2,610	57.3	15,706	9,144	58.2	5,719	1,860	32.5
Darlington	21,283	59.1	15,312	5,971	10,490	10,793	4,302	53.7	1,787	41.5	14,553	5,292	36.4	5,442	3,730	68.5
Dillon	11,539	51.0	10,474	1,065	5,723	5,816	2,318	47.0	834	36.0	7,916	2,590	32.7	2,900	1,771	61.1
Dorchester	10,982	61.4	9,645	1,337	5,273	5,709	2,152	56.5	914	42.5	7,672	2,983	38.9	2,857	1,418	49.6
Edgefield	20,114	71.1	16,196	3,918	10,071	10,043	3,876	65.0	2,038	52.6	13,670	5,601	41.0	5,457	3,525	64.6
Fairfield	22,377	76.0	17,865	4,512	11,041	11,336	4,108	69.5	2,135	52.0	15,174	6,784	44.7	6,029	3,063	50.8
Florence	20,340	57.0	16,411	3,929	9,945	10,395	4,040	50.7	1,558	38.6	13,946	5,007	35.9	5,119	3,080	60.2
Georgetown	16,110	72.3	14,611	1,499	7,766	8,344	3,571	68.5	1,725	48.3	11,602	5,838	50.3	3,700	2,073	56.0
Greenville	20,861	30.5	15,131	5,730	10,115	10,746	4,391	28.0	1,707	38.9	14,852	4,952	33.3	5,087	3,065	60.3
Greenwood	21,302	62.2	16,927	4,375	10,626	10,676	4,413	58.0	1,969	44.6	14,949	5,010	33.5	5,548	4,052	73.0
Hampton	16,120	64.2	14,161	1,959	8,014	8,106	3,193	60.8	1,492	46.7	11,056	5,025	45.5	4,223	2,077	49.2
Horry	6,668	24.7	5,636	1,032	3,258	3,410	1,217	21.2	477	39.2	4,483	1,843	41.1	1,744	856	49.1
Kershaw	16,444	60.7	13,135	3,309	8,079	8,365	3,129	55.8	1,629	52.1	11,176	5,504	49.2	4,343	2,043	47.0
Lancaster	13,115	49.2	10,968	2,147	6,405	6,710	2,466	45.0	1,272	51.6	8,905	4,163	46.7	3,454	1,603	46.4
Laurens	22,753	54.8	20,133	2,620	11,161	11,592	4,528	49.7	2,408	53.2	15,889	6,602	41.6	5,969	3,394	56.9
Lee	17,251	68.1	15,117	2,134	8,539	8,712	3,203	61.6	1,734	54.1	11,378	5,908	51.9	4,647	2,036	43.8
Lexington	11,638	36.3	10,359	1,279	5,864	5,774	2,358	31.9	1,051	44.6	8,034	3,148	39.2	3,060	1,567	51.2
Marion	11,208	54.4	9,111	2,097	5,604	5,604	2,288	49.8	625	27.3	7,678	2,016	26.3	2,738	1,612	58.9
Marlboro	18,928	60.7	17,029	1,899	9,240	9,688	3,648	54.5	1,686	46.2	12,834	5,422	42.2	4,779	2,816	58.9
Newberry	22,040	63.7	20,037	2,003	10,859	11,181	4,356	58.0	1,676	38.5	15,127	4,631	30.6	5,784	3,993	69.0
Oconee	6,848	25.1	5,114	1,734	3,372	3,476	1,357	22.9	535	39.4	4,783	1,478	30.9	1,854	1,012	54.6
Orangeburg	36,794	65.8	31,114	5,680	17,994	18,800	7,134	60.2	2,591	36.3	25,286	8,261	32.7	9,651	5,488	56.9
Pickens	5,430	21.4	4,460	970	2,713	2,717	1,147	20.5	462	40.3	3,769	1,452	38.0	1,432	679	47.4
Richland	29,533	53.6	21,101	8,432	13,907	15,626	6,829	48.5	2,272	33.3	22,060	6,857	31.1	6,393	4,323	67.6
Saluda	11,189	53.4	8,747	2,442	5,640	5,549	2,189	48.8	1,061	48.5	7,496	2,811	37.5	2,973	1,934	65.1
Spartanburg	26,410	31.6	21,944	4,466	12,958	13,452	5,425	29.2	2,426	44.7	18,619	6,831	36.7	6,613	3,964	59.9
Sumter	28,103	73.0	23,299	4,804	13,549	14,554	5,499	67.2	1,975	35.9	19,451	6,236	32.1	7,252	4,521	62.3
Union	15,471	51.7	12,489	2,982	7,683	7,788	2,876	45.8	1,287	44.7	10,381	4,126	39.7	4,265	1,955	45.8
Williamsburg	23,214	61.7	20,051	3,163	11,164	12,050	4,093	55.0	1,996	48.8	15,446	7,012	45.4	6,326	3,670	58.0
York	25,275	53.0	21,309	3,966	12,373	12,902	4,934	48.0	2,498	50.6	17,589	7,697	43.8	6,602	3,324	50.3
SOUTH DAKOTA.																
Total	817	0.1	521	296	468	349	341	0.2	24	7.0	697	38	5.5	110	95	86.4
Armstrong	1	0.2	1	.....	1	.....	1	0.6	.....	.....	1	.....	.....	.....	.....	.....
Aurora	1	(2)	.....	1	.....	.....	1	0.1	.....	.....	1	.....	.....	.....	.....	.....
Beadle	39	0.2	27	12	17	22	12	0.2	1	(1)	29	1	(1)	2	2	(1)
Bon Homme	1	(2)	1	.....	1	.....	1	(2)	.....	.....	1	.....	.....	.....	.....	.....
Brookings	21	0.1	11	10	11	10	4	0.1	.....	.....	18	.....	.....	4	4	(1)
Brown	74	0.3	39	35	50	24	48	0.6	1	(1)	72	1	(1)	2	2	(1)
Brule	2	(2)	2	.....	2	.....	2	0.1	.....	.....	2	.....	.....	.....	.....	.....
Buffalo	1	0.1	.....	1	.....	1	.....	.....	.....	.....	1	.....	.....	.....	.....	.....
Clark	4	(2)	2	2	4	.....	3	0.1	.....	.....	3	.....	.....	.....	.....	.....
Codington	25	0.2	25	.....	17	8	10	0.2	2	(1)	21	2	(1)	4	4	(1)

[1] Per cent not shown where base is less than 100.

[2] Less than one-tenth of 1 per cent.

TABLE 29.—GENERAL STATISTICS OF THE NEGRO POPULATION OF THE UNITED STATES, BY COUNTIES: 1910—Contd.

[Counties in which no Negroes were reported are omitted.]

COUNTY.	NEGRO POPULATION: 1910.															
	Total.	Per cent of total population.	Color.		Sex.		Males 21 years of age and over.				Persons 10 years of age and over.			Persons 6 to 14 years of age.		
			Black.	Mulatto.	Male.	Female.	Number.	Per cent of total.	Illiterate.		Total.	Illiterate.		Total.	Attending school.	
									Number.	Per cent.		Number.	Per cent.		Number.	Per cent.
SOUTH DAKOTA—Continued.																
Corson	3	0.1	3	.....	1	2	1	0.1	.....	.....	3	.....	.....	.....	.....	.....
Custer	4	0.1	4	.....	3	1	2	0.1	.....	.....	4	.....	.....	.....	.....	.....
Davison	18	0.2	11	7	12	6	11	0.3	.....	.....	17	.....	.....	1	.....	.....
Day	1	(1)	1	.....	1	.....	1	(1)	.....	.....	1	.....	.....	.....	.....	.....
Deuel	5	0.1	2	3	2	3	1	(1)	1	(2)	3	1	(2)	3	3	(2)
Douglas	2	(1)	1	1	2	.....	1	0.1	.....	.....	1	.....	.....	1	1	(2)
Edmunds	5	0.1	1	4	2	3	2	0.1	.....	.....	4	.....	.....	.....	.....	.....
Fall River	20	0.3	13	7	12	8	11	0.4	4	(2)	18	5	(2)	.....	.....	.....
Faulk	3	(1)	3	.....	1	2	.....	.....	.....	.....	1	.....	.....	1	1	(2)
Gregory	20	0.2	4	16	16	4	16	0.5	.....	.....	20	.....	.....	.....	.....	.....
Hand	2	(1)	.....	2	2	.....	2	0.1	.....	.....	2	.....	.....	.....	.....	.....
Hanson	1	(1)	1	.....	1	.....	1	0.1	.....	.....	1	.....	.....	.....	.....	.....
Hughes	13	0.2	7	6	8	5	6	0.3	.....	.....	13	.....	.....	.....	.....	.....
Hutchinson	3	(1)	1	2	2	1	2	0.1	2	(2)	2	2	(2)	1	1	(2)
Hyde	1	(1)	.....	1	1	.....	1	0.1	.....	.....	1	.....	.....	.....	.....	.....
Kingsbury	13	0.1	12	1	9	4	7	0.2	1	(2)	10	1	(2)	1	1	(2)
Lake	1	(1)	1	.....	1	.....	1	(1)	.....	.....	1	.....	.....	.....	.....	.....
Lawrence	177	0.9	131	46	93	84	54	0.7	2	(2)	144	7	4.9	33	29	(2)
Lincoln	2	(1)	.....	2	2	.....	2	0.1	.....	.....	2	.....	.....	.....	.....	.....
Lyman	27	0.2	9	18	14	13	7	0.2	1	(2)	24	1	(2)	2	2	(2)
McCook	5	0.1	5	.....	4	1	2	0.1	.....	.....	5	.....	.....	2	2	(2)
Marshall	6	0.1	.....	6	4	2	3	0.1	.....	.....	5	.....	.....	.....	.....	.....
Meade	30	0.2	29	1	14	16	11	0.2	1	(2)	27	2	(2)	5	2	(2)
Minnehaha	72	0.2	41	31	32	40	28	0.3	.....	.....	65	1	(2)	6	6	(2)
Moody	2	(1)	2	.....	2	.....	2	0.1	.....	.....	2	.....	.....	.....	.....	.....
Pennington	33	0.3	28	5	18	15	14	0.3	3	(2)	30	4	(2)	8	8	(2)
Perkins	2	(1)	2	.....	1	1	1	(1)	.....	.....	2	.....	.....	.....	.....	.....
Roberts	3	(1)	1	2	3	.....	3	0.1	.....	.....	3	.....	.....	.....	.....	.....
Sanborn	3	(1)	1	2	3	.....	3	0.2	1	(2)	3	1	(2)	.....	.....	.....
Stanley	38	0.3	32	6	17	21	13	0.3	1	(2)	32	2	(2)	6	4	(2)
Sterling	1	0.4	1	.....	.....	1	.....	.....	.....	.....	.....	.....	.....	1	.....	.....
Sully	49	2.0	6	43	29	20	19	2.1	2	(2)	39	4	(2)	11	10	(2)
Todd	5	0.2	5	.....	5	.....	3	0.5	.....	.....	4	.....	.....	2	2	(2)
Tripp	5	0.1	4	1	2	3	2	0.1	.....	.....	5	.....	.....	.....	.....	.....
Union	2	(1)	2	.....	2	.....	1	(1)	.....	.....	2	.....	.....	1	1	(2)
Yankton	61	0.5	39	22	34	27	16	0.4	.....	.....	42	2	(2)	13	10	(2)
Pine Ridge Indian Reservation	10	0.2	10	.....	9	1	9	0.5	1	(2)	10	1	(2)	.....	.....	.....
TENNESSEE.																
Total	473,088	21.7	354,391	118,697	233,710	239,378	119,142	21.6	38,273	32.1	360,663	98,541	37.3	97,927	58,895	60.1
Anderson	921	5.2	729	192	510	411	269	6.6	90	33.5	711	155	21.8	201	171	85.1
Bedford	5,486	24.2	3,924	1,562	2,650	2,636	1,310	22.5	443	33.8	4,193	1,085	25.9	1,138	801	70.4
Benton	340	2.7	304	36	162	178	80	2.7	18	(2)	244	54	22.1	73	41	(2)
Bledsoe	391	6.2	280	111	203	188	90	5.9	42	(2)	280	86	30.7	86	60	(2)
Blount	1,221	5.9	933	288	631	590	297	6.1	84	28.3	921	188	20.4	265	218	82.3
Bradley	1,717	10.5	1,141	576	825	892	388	10.1	119	30.7	1,280	326	25.5	40.3	294	73.0
Campbell	1,887	6.9	1,584	303	1,064	823	641	9.8	188	29.3	1,495	404	27.0	312	197	63.1
Cannon	580	5.4	361	219	292	288	144	5.5	67	46.5	427	193	45.2	118	49	41.5
Carroll	5,051	21.1	3,851	1,200	2,592	2,522	1,114	18.8	427	38.3	3,659	1,071	29.2	1,237	875	70.7
Carter	660	3.3	580	80	335	325	153	3.4	35	22.9	459	97	21.1	158	91	57.6
Cheatham	1,593	15.1	1,245	348	777	816	351	13.5	115	32.8	1,131	281	24.8	407	270	66.3
Chester	1,571	17.3	1,353	218	770	801	327	15.2	145	44.3	1,120	405	36.2	394	153	38.8
Claiborne	819	3.5	706	113	459	360	232	4.3	99	42.7	578	234	40.5	186	60	32.3
Clay	289	3.2	88	201	143	146	64	3.2	28	(2)	201	83	41.3	67	37	(2)
Cocke	1,051	5.4	828	223	543	508	233	5.5	91	39.1	760	211	27.8	276	227	82.2
Coffee	1,624	10.4	988	636	756	868	359	9.2	161	44.8	1,190	384	32.3	385	276	71.7
Crockett	3,611	22.5	3,214	397	1,815	1,796	777	20.4	320	41.2	2,564	880	34.3	839	400	47.7
Cumberland	63	0.7	6	57	28	35	13	0.6	7	(2)	43	12	(2)	17	15	(2)
Davidson	46,710	31.2	32,435	14,275	21,683	25,027	12,666	30.4	3,712	29.3	38,984	9,348	24.0	7,634	5,453	71.4
Decatur	1,019	10.1	700	319	521	498	231	9.9	68	29.4	717	186	25.9	253	121	47.8
Dekalb	835	5.4	770	65	401	434	194	5.3	83	42.8	624	200	32.1	198	116	58.6
Dickson	3,079	15.4	2,483	596	1,547	1,532	687	14.6	221	32.2	2,172	556	25.6	765	429	56.1
Dyer	5,685	20.5	4,220	1,465	2,868	2,817	1,378	19.9	509	36.9	4,181	1,276	30.5	1,263	706	55.9
Fayette	22,702	75.0	18,454	4,248	11,373	11,329	4,503	69.3	1,928	42.8	15,428	6,021	39.0	5,789	2,410	41.6
Fentress	98	1.3	76	22	60	38	35	2.1	9	(2)	75	18	(2)	15	5	(2)
Franklin	3,126	15.3	2,333	793	1,540	1,586	739	14.8	282	38.2	2,322	704	30.3	712	384	53.9
Gibson	9,547	22.9	7,911	1,636	4,766	4,781	2,169	20.9	742	34.2	7,060	1,862	26.4	2,222	1,456	65.5
Giles	10,867	33.3	8,710	2,157	5,353	5,514	2,313	29.5	964	41.7	7,758	2,698	34.8	2,657	1,262	47.5
Grainger	483	3.5	317	166	250	233	103	3.1	28	27.2	328	67	20.4	127	81	63.8
Greene	1,369	4.4	891	478	674	695	350	4.8	153	43.7	1,027	322	31.4	321	228	71.0

[1] Less than one-tenth of 1 per cent.

[2] Per cent not shown where base is less than 100.

TABLE 29.—GENERAL STATISTICS OF THE NEGRO POPULATION OF THE UNITED STATES, BY COUNTIES: 1910—Contd.

[Counties in which no Negroes were reported are omitted.]

COUNTY.	NEGRO POPULATION: 1910.															
	Total.	Per cent of total population.	Color.		Sex.		Males 21 years of age and over.				Persons 10 years of age and over.			Persons 6 to 14 years of age.		
			Black.	Mulatto.	Male.	Female.	Number.	Per cent of total.	Illiterate.		Total.	Illiterate.		Total.	Attending school.	
									Number.	Per cent.		Number.	Per cent.		Number.	Per cent.
TENNESSEE—Continued.																
Grundy	143	1.7	116	27	80	63	39	2.1	9	(1)	112	27	24.1	38	29	(1)
Hamblen	1,610	11.8	1,225	385	766	844	367	10.7	140	38.1	1,218	299	24.5	360	294	81.7
Hamilton	26,026	29.2	16,069	9,957	12,868	13,158	7,812	30.8	1,710	21.9	21,198	4,197	19.8	4,120	3,126	75.9
Hancock	481	4.5	105	376	234	247	91	4.0	61	(1)	330	175	53.0	108	59	54.6
Hardeman	10,098	43.9	8,455	1,643	5,070	5,028	2,113	39.4	971	46.0	7,160	2,841	39.7	2,548	1,264	49.6
Hardin	2,170	12.4	1,621	549	1,096	1,074	475	11.6	128	26.9	1,540	365	23.7	529	363	68.6
Hawkins	1,805	7.7	1,174	631	914	891	450	8.4	192	42.7	1,421	462	32.5	413	282	68.3
Haywood	17,710	68.4	12,248	5,462	8,737	8,973	3,726	63.8	1,252	33.6	12,509	3,510	28.1	4,409	1,880	42.6
Henderson	1,918	11.3	1,372	546	957	961	417	10.2	126	30.2	1,369	340	24.8	481	261	54.3
Henry	5,921	23.3	5,065	856	2,971	2,950	1,351	21.2	511	37.8	4,308	1,350	31.3	1,402	858	61.2
Hickman	2,430	14.7	1,774	656	1,230	1,200	551	14.3	203	36.8	1,710	521	30.5	565	329	58.2
Houston	910	14.6	589	321	443	467	210	13.6	43	20.5	674	103	15.3	225	137	60.9
Humphreys	1,201	8.6	1,108	93	603	598	272	8.2	123	45.2	864	316	36.6	285	150	52.6
Jackson	302	2.0	88	214	166	136	65	2.0	31	(1)	217	89	41.0	74	44	(1)
James	492	9.4	313	179	254	238	137	10.7	72	52.6	362	159	43.9	115	81	70.4
Jefferson	1,639	9.2	1,257	382	803	836	382	9.1	160	41.9	1,214	365	30.1	373	263	70.5
Johnson	377	2.9	121	256	191	186	78	2.8	30	(1)	248	68	27.4	97	80	(1)
Knox	12,709	13.5	10,195	2,514	6,128	6,581	3,559	14.4	733	20.6	10,453	1,754	16.8	2,100	1,551	73.9
Lake	3,268	37.5	3,005	263	1,760	1,508	972	41.2	373	38.4	2,512	943	37.5	607	186	30.6
Lauderdale	9,554	45.3	8,184	1,370	4,844	4,710	2,187	42.9	799	36.5	6,913	2,111	30.5	2,259	1,129	50.0
Lawrence	969	5.5	689	280	498	471	226	5.4	98	43.4	702	228	32.5	234	158	67.5
Lewis	854	14.2	595	259	467	387	268	18.1	93	34.7	634	178	28.1	174	108	62.1
Lincoln	5,502	21.2	4,410	1,092	2,731	2,771	1,190	18.9	485	40.8	3,996	1,228	30.7	1,318	837	63.5
Loudon	964	7.1	804	160	482	482	222	7.0	64	28.8	720	143	19.9	231	168	72.7
McMinn	1,892	9.0	1,419	473	942	950	439	9.0	148	33.7	1,400	394	28.1	451	334	74.1
McNairy	1,557	9.7	1,103	454	778	779	321	8.3	114	35.5	1,097	295	26.9	357	211	59.1
Macon	732	5.0	535	197	376	356	161	4.7	60	37.3	513	153	29.8	166	111	66.9
Madison	16,167	41.1	12,595	3,572	7,739	8,428	3,653	36.4	1,052	28.8	11,932	3,015	25.3	3,610	2,212	61.3
Marion	2,289	12.2	1,613	676	1,256	1,033	707	14.8	168	23.8	1,781	379	21.3	391	301	77.0
Marshall	3,414	20.2	2,517	897	1,680	1,734	736	16.6	276	37.5	2,491	728	29.2	819	507	61.9
Maury	16,169	40.0	11,369	4,800	8,046	8,123	4,087	38.2	1,699	41.6	12,159	4,133	34.0	3,414	1,956	57.3
Meigs	566	9.2	324	242	280	286	109	7.9	41	37.6	366	100	27.3	159	131	82.4
Monroe	1,167	5.6	658	509	567	600	246	5.0	82	33.3	834	205	24.6	307	215	70.0
Montgomery	13,430	39.9	9,402	4,028	6,473	6,957	3,067	37.4	1,214	39.6	10,087	2,903	28.8	3,064	2,169	70.8
Moore	334	7.0	293	41	180	154	84	6.9	26	(1)	246	74	30.1	84	46	(1)
Morgan	691	6.0	628	63	653	38	515	16.3	178	34.6	668	232	34.7	13	12	(1)
Obion	5,293	17.7	3,891	1,402	2,631	2,662	1,292	16.6	371	28.7	4,053	930	22.9	1,118	714	63.9
Overton	299	1.9	154	145	155	144	79	2.2	22	(1)	219	50	22.8	55	35	(1)
Perry	633	7.2	448	185	312	321	140	6.8	47	33.6	423	107	25.3	140	55	39.3
Pickett	11	0.2	11	.....	5	6	3	0.3	3	(1)	9	5	(1)	2	.....	.....
Polk	284	2.0	148	136	144	140	87	2.4	45	(1)	219	81	37.0	48	21	(1)
Putnam	892	4.5	488	404	448	444	203	4.5	88	43.3	657	204	31.1	203	135	66.5
Rhea	1,316	8.5	955	361	698	618	331	9.2	107	32.3	972	247	25.4	278	199	71.6
Roane	2,366	10.3	1,200	1,166	1,228	1,138	612	11.3	203	33.2	1,724	416	24.1	532	423	79.5
Robertson	6,492	25.5	4,723	1,769	3,313	3,179	1,598	24.0	756	47.3	4,868	1,593	32.7	1,510	1,065	70.5
Rutherford	11,357	34.2	7,671	3,686	5,496	5,861	2,548	31.5	1,053	41.3	8,487	2,797	33.0	2,519	1,627	64.6
Scott	97	0.7	78	19	75	22	62	2.2	48	(1)	87	64	(1)	10	4	(1)
Sequatchie	139	3.3	75	64	74	65	42	4.3	11	(1)	103	25	24.3	28	20	(1)
Sevier	378	1.7	197	181	199	179	84	1.8	29	(1)	261	69	26.4	96	50	(1)
Shelby	91,719	47.9	72,047	19,672	45,192	46,527	26,964	44.9	5,922	22.0	73,859	15,973	21.6	15,338	9,257	60.4
Smith	2,325	12.5	1,642	683	1,143	1,182	500	11.2	216	43.2	1,636	549	33.6	604	284	47.0
Stewart	1,806	12.2	1,527	279	901	905	390	11.3	194	49.7	1,256	445	35.4	422	285	67.5
Sullivan	1,535	5.5	928	607	738	797	401	5.9	122	30.4	1,209	309	25.6	284	198	69.7
Sumner	5,386	21.0	4,370	1,016	2,648	2,738	1,212	18.4	556	45.9	4,049	1,368	33.8	1,307	734	56.2
Tipton	13,353	45.3	10,639	2,714	6,864	6,489	3,069	43.5	1,271	41.4	9,540	3,254	34.1	3,237	1,638	50.6
Trousdale	1,781	30.3	1,406	375	883	898	381	26.3	183	48.0	1,297	413	31.8	433	263	60.7
Unicoi	131	1.8	93	38	85	46	59	3.5	20	(1)	111	40	36.0	17	.....	.....
Union	30	0.3	5	25	14	16	5	0.2	2	(1)	22	10	(1)	9	1	(1)
Van Buren	48	1.7	48	.....	27	21	12	1.9	6	(1)	33	10	(1)	15	15	(1)
Warren	1,949	11.8	1,190	759	979	970	464	11.1	175	37.7	1,463	453	31.0	447	328	73.4
Washington	2,267	7.8	1,553	714	1,118	1,149	632	7.3	217	34.3	1,778	467	26.3	444	348	78.4
Wayne	845	7.0	603	242	412	433	205	7.3	71	34.6	631	183	29.0	189	142	75.1
Weakley	3,470	10.9	2,642	828	1,744	1,726	834	10.2	288	34.5	2,583	657	25.4	756	485	64.2
White	899	5.8	487	412	460	439	229	6.3	111	48.5	674	252	37.4	186	89	47.8
Williamson	7,828	32.3	6,390	1,438	3,880	3,948	1,747	29.3	897	51.3	5,832	2,265	38.8	1,858	1,010	54.4
Wilson	6,303	24.8	4,329	1,974	3,053	3,250	1,462	21.9	596	40.8	4,708	1,515	32.2	1,424	742	52.1
TEXAS.																
Total	690,049	17.7	565,354	124,695	344,941	345,108	166,398	16.6	49,699	29.9	507,089	124,618	24.6	159,597	103,014	64.5
Anderson	11,323	38.2	9,893	1,430	5,515	5,808	2,550	35.2	827	32.4	8,240	2,184	26.5	2,689	1,483	55.2
Andrews	1	0.1	1	.....	1	.....	.....	.....	.....	.....	1	.....	.....	.....	.....	.....
Angelina	2,435	13.8	2,195	240	1,277	1,158	688	15.6	216	31.4	1,811	509	28.1	531	338	63.7
Aransas	136	6.5	97	39	70	66	38	6.0	10	(1)	115	21	18.3	21	12	(1)
Archer	3	(2)	.....	3	3	.....	3	0.2	1	(1)	3	1	(1)	.....	.....	.....

[1] Per cent not shown where base is less than 100.

[2] Less than one-tenth of 1 per cent.

TABLE 29.—GENERAL STATISTICS OF THE NEGRO POPULATION OF THE UNITED STATES, BY COUNTIES: 1910—Contd.

[Counties in which no Negroes were reported are omitted.]

COUNTY.	NEGRO POPULATION: 1910.															
	Total.	Per cent of total population.	Color.		Sex.		Males 21 years of age and over.				Persons 10 years of age and over.			Persons 6 to 14 years of age.		
			Black.	Mulatto.	Male.	Female.	Number.	Per cent of total.	Illiterate.		Total.	Illiterate.		Total.	Attending school.	
									Number.	Per cent.		Number.	Per cent.		Number.	Per cent.
TEXAS—Continued.																
Atascosa	228	2.3	197	31	121	107	56	2.3	21	(1)	161	49	30.4	65	47	(1)
Austin	5,018	28.4	4,309	709	2,426	2,592	1,068	25.2	412	38.6	3,556	991	27.9	1,320	835	63.3
Bandera	34	0.7	32	2	19	15	8	0.7	1	(1)	27	6	(1)	10	6	(1)
Bastrop	9,428	37.2	8,693	735	4,665	4,763	1,999	32.0	667	33.4	6,726	1,625	24.2	2,413	1,693	70.2
Baylor	3	(2)	3	.....	1	2	1	(2)	.....	.....	3	.....	.....	.....	.....	.....
Bee	568	4.7	474	94	281	287	125	4.2	25	20.0	416	87	20.9	130	63	48.5
Bell	6,302	12.8	5,115	1,187	3,190	3,112	1,634	13.1	346	21.2	4,754	898	18.9	1,302	794	61.0
Bexar	11,642	9.7	8,889	2,753	5,391	6,251	3,132	9.1	437	14.0	9,572	1,298	13.6	1,953	1,369	70.1
Blanco	350	8.1	197	153	170	180	74	6.9	31	(1)	250	87	34.8	87	41	(1)
Bosque	848	4.5	662	186	447	401	189	4.0	43	22.8	619	113	18.3	219	157	71.7
Bowie	12,734	36.6	10,340	2,394	6,263	6,471	2,965	34.1	985	33.2	9,211	2,594	28.2	3,016	1,795	59.5
Brazoria	6,237	46.9	5,008	1,229	3,481	2,756	1,809	43.9	711	39.3	4,721	1,601	33.9	1,420	884	62.3
Brazos	8,827	46.7	7,748	1,079	4,369	4,458	2,229	46.2	851	38.2	6,525	1,891	29.0	1,991	1,381	69.4
Brewster	71	1.4	38	33	37	34	21	1.6	3	(1)	56	10	(1)	15	5	(1)
Brown	525	2.3	386	139	251	274	141	2.5	25	17.7	403	83	20.6	106	74	69.8
Burleson	8,587	46.0	6,366	2,221	4,392	4,195	2,127	45.0	762	35.8	6,273	1,648	26.3	1,979	1,330	67.2
Burnet	292	2.7	196	96	155	137	68	2.6	28	(1)	211	54	25.6	63	49	(1)
Caldwell	5,378	22.2	4,081	1,297	2,647	2,731	1,103	19.2	344	31.2	3,739	892	23.9	1,373	908	66.1
Calhoun	491	13.5	286	205	245	246	127	12.3	22	17.3	361	47	13.0	110	86	78.2
Callahan	4	(2)	2	2	1	3	1	(2)	.....	.....	4	.....	.....	1	.....	.....
Cameron	74	0.3	67	7	40	34	27	0.4	6	(1)	63	15	(1)	5	2	(1)
Camp	4,415	46.2	2,758	1,657	2,192	2,223	879	41.3	356	40.5	3,054	883	28.9	1,231	804	65.3
Cass	9,952	36.1	6,137	3,815	4,957	4,995	1,961	32.0	800	40.8	6,667	2,097	31.5	2,716	1,749	64.4
Chambers	1,032	24.4	797	235	551	481	276	23.2	76	27.5	766	156	20.4	233	146	62.7
Cherokee	7,641	26.3	6,914	727	3,909	3,732	1,664	23.8	552	33.2	5,328	1,370	25.7	2,004	1,254	62.6
Clay	101	0.6	48	53	61	40	32	0.8	9	(1)	84	20	(1)	16	7	(1)
Coleman	253	1.1	214	39	164	89	118	2.1	18	15.3	228	33	14.5	18	11	(1)
Collin	2,206	4.5	1,685	521	1,133	1,073	587	5.0	179	30.5	1,686	423	25.1	467	302	64.7
Collingsworth	3	0.1	2	1	1	2	1	0.1	1	(1)	2	1	(1)	.....	.....	.....
Colorado	7,074	37.4	5,986	1,088	3,478	3,596	1,601	33.5	638	39.9	5,239	1,581	30.2	1,792	1,259	70.3
Comal	232	2.8	219	13	117	115	63	2.6	11	(1)	174	26	14.9	43	27	(1)
Comanche	12	(2)	2	10	6	6	5	0.1	1	(1)	8	3	(1)	2	1	(1)
Concho	7	0.1	7	.....	6	1	5	0.3	2	(1)	6	2	(1)	.....	.....	.....
Cooke	1,688	6.3	1,423	265	830	858	457	6.8	105	23.0	1,357	252	18.6	323	238	73.7
Coryell	488	2.2	387	101	269	219	104	2.0	13	12.5	376	29	7.7	115	70	60.9
Cottle	1	(2)	1	.....	1	.....	1	0.1	.....	.....	1	.....	.....	.....	.....	.....
Crockett	4	0.3	4	.....	4	.....	3	0.7	2	(1)	4	3	(1)	1	.....	.....
Dallam	6	0.1	6	.....	3	3	3	0.2	.....	.....	6	.....	.....	1	1	(1)
Dallas	24,355	17.9	20,828	3,527	12,100	12,255	7,560	18.3	1,387	18.3	20,048	3,539	17.7	3,840	2,634	68.6
Dawson	2	0.1	2	.....	2	.....	2	0.4	.....	.....	2	.....	.....	.....	.....	.....
De Witt	4,753	20.2	4,015	738	2,236	2,517	1,020	18.3	292	28.6	3,544	789	22.3	1,188	775	65.2
Deaf Smith	68	1.7	55	13	55	13	30	2.7	4	(1)	59	6	(1)	10	7	(1)
Delta	809	5.6	672	137	418	391	173	5.2	47	27.2	569	119	20.9	203	146	71.9
Denton	2,210	7.1	1,407	803	1,115	1,095	540	7.0	192	35.6	1,627	402	24.7	524	332	63.4
Dickens	2	0.1	2	.....	.....	2	.....	.....	.....	.....	2	.....	.....	.....	.....	.....
Dimmit	29	0.8	7	22	12	17	6	0.6	1	(1)	20	6	(1)	7	2	(1)
Donley	38	0.7	27	11	15	23	8	0.6	1	(1)	30	4	(1)	7	2	(1)
Duval	8	0.1	7	1	2	6	2	0.1	1	(1)	5	1	(1)	.....	.....	.....
Eastland	57	0.2	52	5	27	30	18	0.3	2	(1)	47	8	(1)	8	2	(1)
Edwards	4	0.1	1	3	4	.....	2	0.2	.....	.....	4	1	(1)	1	1	(1)
El Paso	1,562	3.0	1,196	366	768	794	526	3.4	48	9.1	1,315	123	9.4	203	143	70.4
Ellis	9,623	17.9	7,554	2,069	4,940	4,683	2,428	18.4	591	24.3	7,053	1,476	20.9	2,138	1,289	60.3
Erath	589	1.8	498	91	318	271	186	2.4	52	28.0	465	98	21.1	111	82	73.9
Falls	12,612	35.4	11,509	1,103	6,267	6,345	2,842	33.9	866	30.5	9,077	2,180	24.0	3,091	1,843	59.6
Fannin	5,366	12.0	4,500	866	2,738	2,628	1,301	11.9	446	34.3	3,964	1,020	25.7	1,232	852	69.2
Fayette	7,361	24.7	6,012	1,349	3,655	3,706	1,521	21.7	469	30.8	5,161	1,186	23.0	1,884	1,292	68.6
Fisher	9	0.1	5	4	7	2	2	0.1	1	(1)	7	3	(1)	4	1	(1)
Foard	6	0.1	6	.....	2	4	2	0.1	.....	.....	5	1	(1)	.....	.....	.....
Fort Bend	11,422	62.9	9,884	1,538	6,266	5,156	3,433	62.7	1,816	52.9	8,748	3,668	41.9	2,473	1,417	57.3
Franklin	735	7.9	444	291	378	357	180	8.4	83	46.1	541	210	38.8	175	124	70.9
Freestone	8,772	42.7	7,846	926	4,344	4,428	1,875	38.1	538	28.7	6,088	1,456	23.9	2,237	1,544	69.0
Frio	151	1.7	146	5	85	66	36	1.6	6	(1)	114	10	8.8	38	28	(1)
Galveston	8,747	19.7	5,187	3,560	4,270	4,477	2,872	18.6	365	12.7	7,441	972	13.1	1,221	914	74.9
Garza	36	1.8	36	.....	27	9	20	2.6	8	(1)	34	15	(1)	.....	.....	.....
Gillespie	116	1.2	66	50	64	52	31	1.3	7	(1)	86	24	(1)	25	14	(1)
Glasscock	5	0.4	5	.....	4	1	2	0.7	.....	.....	3	.....	.....	2	.....	.....
Goliad	1,501	15.1	1,339	162	738	763	335	14.1	80	23.9	1,070	232	21.7	371	236	63.6
Gonzales	8,212	29.3	6,806	1,406	4,125	4,087	1,677	25.9	614	36.6	5,707	1,504	26.4	2,149	1,485	69.1
Gray	2	0.1	1	1	2	.....	2	0.2	.....	.....	2	.....	.....	.....	.....	.....
Grayson	7,753	11.7	6,347	1,406	3,859	3,894	2,123	12.0	581	27.4	6,070	1,373	22.6	1,547	1,153	74.5
Gregg	7,781	55.0	5,331	2,450	3,770	4,011	1,700	49.6	572	33.6	5,597	1,532	27.4	1,932	1,368	70.8
Grimes	9,858	46.5	9,252	606	4,802	5,056	2,118	43.2	897	42.4	7,048	2,212	31.4	2,540	1,471	57.9
Guadalupe	5,681	22.8	5,099	582	2,829	2,852	1,163	19.4	394	33.9	3,960	920	23.2	1,486	1,048	70.5
Hale	5	0.1	5	.....	3	2	2	0.1	1	(1)	5	1	(1)	1	1	(1)
Hall	2	(2)	2	.....	2	.....	2	0.1	.....	.....	2	.....	.....	.....	.....	.....

[1] Per cent not shown where base is less than 100.

[2] Less than one-tenth of 1 per cent.

TABLE 29.—GENERAL STATISTICS OF THE NEGRO POPULATION OF THE UNITED STATES, BY COUNTIES: 1910—Contd.

[Counties in which no Negroes were reported are omitted.]

COUNTY.	NEGRO POPULATION: 1910.															
	Total.	Per cent of total population.	Color.		Sex.		Males 21 years of age and over.				Persons 10 years of age and over.			Persons 6 to 14 years of age.		
			Black.	Mulatto.	Male.	Female.	Number.	Per cent of total.	Illiterate.		Total.	Illiterate.		Total.	Attending school.	
									Number.	Per cent.		Number.	Per cent.		Number.	Per cent.
TEXAS—Continued.																
Hamilton	8	0.1	8		3	5	2	0.1	2	(1)	8	5	(1)			
Hardeman	40	0.4	27	13	25	15	15	0.5	1	(1)	32	5	(1)	7	2	(1)
Hardin	2,550	19.7	2,037	513	1,439	1,111	882	22.5	193	21.9	2,023	399	19.7	446	328	73.5
Harris	30,950	26.8	26,180	4,770	14,935	16,015	9,270	25.2	1,719	18.5	25,553	4,610	18.0	5,045	3,546	70.3
Harrison	23,698	63.6	18,674	5,024	11,554	12,144	4,851	56.5	1,791	36.9	16,709	4,647	27.8	6,189	3,987	64.4
Hartley	3	0.2	3	1	1	2	1	0.3	1	(1)	3	1	(1)			
Haskell	84	0.5	75	9	56	28	43	1.1	10	(1)	77	17	(1)	5	2	(1)
Hays	2,165	14.0	1,416	749	1,029	1,136	438	11.5	91	20.8	1,618	310	19.2	532	327	61.5
Henderson	4,177	20.7	3,476	701	2,150	2,027	910	19.3	316	34.7	2,926	777	26.6	1,081	773	71.5
Hidalgo	62	0.5	12	50	33	29	15	0.4	6	(1)	45	12	(1)	20	11	(1)
Hill	4,856	10.4	3,797	1,059	2,450	2,406	1,229	10.9	351	28.6	3,583	893	24.9	1,077	585	54.3
Hood	212	2.1	171	41	103	109	65	2.7	26	(1)	159	58	36.5	34	17	(1)
Hopkins	3,283	10.6	2,879	404	1,670	1,613	688	9.6	278	40.4	2,324	720	31.0	846	538	63.6
Houston	12,548	42.4	10,325	2,223	6,347	6,201	2,631	38.7	678	25.8	8,529	1,839	21.6	3,201	1,779	55.6
Howard	4	(2)	2	2	3	1	2	0.1			4			1		
Hunt	4,579	9.5	3,559	1,020	2,245	2,334	1,030	8.9	325	31.6	3,360	839	25.0	1,106	716	64.7
Hutchinson	1	0.1	1			1					1	1	(1)			
Irion	1	0.1	1		1						1	1	(1)	1		
Jack	118	1.0	111	7	58	60	27	0.9	6	(1)	81	8	(1)	31	27	(1)
Jackson	2,114	32.7	1,260	854	1,020	1,094	439	26.4	151	34.4	1,504	369	24.5	561	344	61.3
Jasper	4,731	33.8	3,693	1,038	2,520	2,211	1,222	32.6	393	32.2	3,418	912	26.7	1,060	657	62.0
Jeff Davis	47	2.8	12	35	29	18	19	4.3			35	1	(1)	7	5	(1)
Jefferson	10,676	28.0	9,144	1,532	5,551	5,125	3,525	26.8	594	16.9	8,701	1,521	17.5	1,619	1,205	74.4
Johnson	1,637	4.8	1,276	361	787	850	407	4.8	83	20.4	1,257	235	18.7	342	214	62.6
Jones	259	1.1	200	59	146	113	104	1.7	19	18.3	224	65	29.0	35	9	(1)
Karnes	793	5.3	650	143	389	404	178	5.0	53	29.8	582	141	24.2	192	116	60.4
Kaufman	8,374	23.7	5,945	2,429	4,233	4,141	2,001	21.9	672	33.6	6,142	1,685	27.4	2,057	1,213	59.0
Kendall	253	5.6	241	12	112	141	62	5.0	9	(1)	177	19	10.7	57	31	(1)
Kent	1	(2)	1		1									1	1	(1)
Kerr	248	4.5	127	121	131	117	53	3.7	16	(1)	165	32	19.4	76	60	(1)
King	8	1.0	8		7	1	4	1.8	2	(1)	8	3	(1)			
Kinney	158	4.6	87	71	73	85	28	2.5	3	(1)	114	18	15.8	30	14	(1)
Knox	17	0.2	17		13	4	7	0.3	3	(1)	17	7	(1)	2	1	(1)
La Salle	93	2.0	93		47	46	21	1.7	6	(1)	75	16	(1)	23	15	(1)
Lamar	10,993	23.6	8,262	2,731	5,420	5,573	2,447	21.8	824	33.7	7,812	2,198	28.1	2,794	1,635	58.5
Lamb	1	0.2	1			1										
Lampasas	436	4.6	315	121	214	222	121	4.9	52	43.0	349	115	33.0	90	71	(1)
Lavaca	4,384	16.6	3,518	866	2,163	2,221	868	14.1	294	33.9	3,062	737	24.1	1,207	855	70.8
Lee	4,039	30.8	3,315	724	2,001	2,038	862	29.2	238	27.6	2,793	605	21.7	998	715	71.6
Leon	6,878	41.5	6,089	789	3,512	3,366	1,413	37.3	607	43.0	4,678	1,470	31.4	1,889	1,261	66.8
Liberty	3,401	31.8	2,669	732	1,827	1,574	961	30.7	436	45.4	2,549	1,017	39.9	709	389	54.9
Limestone	9,247	26.7	7,835	1,412	4,858	4,389	2,271	27.6	524	23.1	6,684	1,426	21.3	2,177	1,242	57.1
Lipscomb	3	0.1	3		1	2					2			1		
Live Oak	36	1.0	30	6	21	15	10	1.1	1	(1)	23	3	(1)	6	2	(1)
Llano	62	1.0	20	42	35	27	20	1.2	7	(1)	46	21	(1)	9		
Loving	1	0.4	1		1		1	(1)			1					
Lubbock	5	0.1	5		4	1	1	0.1			2			1	1	(1)
McCulloch	189	1.4	173	16	108	81	76	2.3	19	(1)	159	44	27.7	19	4	(1)
McLennan	17,234	23.5	15,041	2,193	8,492	8,742	4,335	23.0	1,015	23.4	13,124	2,563	19.5	3,753	2,437	64.9
McMullen	58	5.3	31	27	29	29	17	5.4	9	(1)	42	15	(1)	9	5	(1)
Madison	2,757	26.7	2,542	215	1,378	1,379	545	22.9	223	40.9	1,873	572	30.5	732	422	57.7
Marion	6,725	64.2	5,486	1,239	3,299	3,426	1,418	58.1	430	30.3	4,684	1,152	24.6	1,655	1,168	70.6
Martin	1	0.1	1			1					1	1	(1)			
Mason	70	1.2	69	1	35	35	9	0.6	1	(1)	46	7	(1)	27	18	(1)
Matagorda	4,457	32.8	2,887	1,570	2,311	2,146	1,092	27.9	316	28.9	3,315	740	22.3	1,035	777	75.1
Maverick	96	1.9	82	14	51	45	29	2.2	5	(1)	72	16	(1)	21	12	(1)
Medina	449	3.3	428	21	227	222	105	3.2	28	26.7	331	76	23.0	112	69	61.6
Menard	24	0.9	21	3	15	9	8	1.2	2	(1)	14	4	(1)	4	2	(1)
Midland	26	0.8	17	9	8	18	8	0.9	1	(1)	25	1	(1)	1		
Milam	9,485	25.8	7,922	1,563	4,706	4,779	2,128	23.9	666	31.3	6,687	1,615	24.2	2,317	1,546	66.7
Mills	7	0.1	6	1	5	2	3	0.1	1	(1)	7	2	(1)	2	1	(1)
Mitchell	192	2.1	113	79	97	95	47	2.2	13	(1)	155	27	17.4	38	30	(1)
Montague	27	0.1	27		11	16	6	0.1	3	(1)	13	4	(1)	6	3	(1)
Montgomery	7,104	45.3	6,424	680	3,530	3,574	1,608	41.5	614	38.2	5,023	1,531	30.5	1,778	1,118	62.9
Morris	3,706	35.5	3,186	520	1,847	1,859	731	30.7	221	30.2	2,493	627	25.2	991	615	62.1
Nacogdoches	7,030	25.7	5,629	1,401	3,512	3,518	1,422	22.8	507	35.7	4,770	1,426	29.9	1,871	1,175	62.8
Navarro	10,968	23.3	8,811	2,157	5,605	5,363	2,593	22.6	754	29.1	8,093	1,975	24.4	2,651	1,599	60.3
Newton	3,864	35.6	3,409	455	2,008	1,856	912	31.7	201	22.0	2,606	525	20.1	925	521	56.3
Nolan	111	0.9	105	6	70	41	48	1.4	5	(1)	90	12	(1)	16	7	(1)
Nueces	742	3.4	630	112	370	372	233	3.9	29	12.4	585	79	13.5	110	73	66.4
Orange	1,898	19.9	1,556	342	1,015	883	629	22.6	173	27.5	1,500	370	24.7	341	237	69.5
Palo Pinto	528	2.7	501	27	248	280	167	3.4	19	11.4	446	60	13.5	57	41	(1)
Panola	8,842	43.3	7,402	1,440	4,354	4,488	1,670	38.1	630	37.7	5,868	1,713	29.2	2,452	1,622	66.2
Parker	693	2.6	320	373	335	358	151	2.4	28	18.5	526	73	13.9	175	120	68.6
Pecos	2	0.1	2		1	1	1	0.2			2			1		

[1] Per cent not shown where base is less than 100.

[2] Less than one-tenth of 1 per cent.

TABLE 29.—GENERAL STATISTICS OF THE NEGRO POPULATION OF THE UNITED STATES, BY COUNTIES: 1910—Contd.

[Counties in which no Negroes were reported are omitted.]

COUNTY.	NEGRO POPULATION: 1910.															
	Total.	Per cent of total population.	Color.		Sex.		Males 21 years of age and over.				Persons 10 years of age and over.			Persons 6 to 14 years of age.		
			Black.	Mulatto.	Male.	Female.	Number.	Per cent of total.	Illiterate.		Total.	Illiterate.		Total.	Attending school.	
									Number.	Per cent.		Number.	Per cent.		Number.	Per cent.
TEXAS—Continued.																
Polk	6,594	37.8	5,146	1,448	3,408	3,186	1,594	36.5	558	35.0	4,735	1,435	30.3	1,626	1,026	63.1
Potter	149	1.2	137	12	69	80	57	1.3	9	(1)	136	26	19.1	7	.....	.....
Presidio	31	0.6	22	9	27	4	14	1.2	2	(1)	27	4	(1)	6	3	(1)
Rains	616	9.1	562	54	321	295	135	8.7	58	43.0	435	122	28.0	152	122	80.3
Reagan	2	0.5	2	.....	.....	2	.....	.....	.....	.....	2	.....	.....	.....	.....	.....
Red River	8,673	30.4	6,380	2,293	4,359	4,314	1,859	28.1	696	37.4	6,008	1,699	28.3	2,300	1,513	65.8
Reeves	82	1.9	82	.....	51	31	35	2.6	12	(1)	71	21	(1)	6	3	(1)
Refugio	481	17.1	357	124	234	247	112	15.6	50	44.6	341	119	34.9	112	45	40.2
Roberts	3	0.3	3	.....	1	2	1	0.4	.....	.....	3	.....	.....	1	1	(1)
Robertson	14,571	53.1	12,599	1,972	7,260	7,311	3,495	52.1	1,341	38.4	10,758	3,269	30.4	3,403	2,350	69.1
Rockwall	731	9.1	598	133	397	334	223	11.0	96	43.0	559	204	36.5	131	52	39.7
Runnels	133	0.6	67	66	67	66	49	1.0	6	(1)	110	19	17.3	18	7	(1)
Rusk	11,314	42.0	9,772	1,542	5,641	5,673	2,231	37.7	848	38.0	7,616	2,119	27.8	3,117	2,164	69.4
Sabine	1,679	19.6	1,237	442	849	830	326	16.6	92	28.2	1,094	279	25.5	444	245	55.2
San Augustine	3,453	30.7	3,103	350	1,732	1,721	688	27.2	307	44.6	2,315	789	34.1	920	573	62.3
San Jacinto	5,193	54.4	4,176	1,017	2,585	2,608	1,103	51.1	205	18.6	3,612	586	16.2	1,381	698	50.5
San Patricio	79	1.1	72	7	48	31	26	1.2	8	(1)	62	18	(1)	15	1	(1)
San Saba	103	0.9	92	11	48	55	27	1.0	4	(1)	73	15	(1)	19	7	(1)
Schleicher	44	2.3	44	.....	30	14	28	4.9	5	(1)	41	10	(1)	.....	.....	.....
Scurry	1	(2)	1	.....	.....	1	.....	.....	.....	.....	.....	.....	.....	.....	.....	.....
Shackelford	126	3.0	61	65	67	59	38	3.6	6	(1)	95	17	(1)	27	15	(1)
Shelby	5,274	20.0	4,181	1,093	2,649	2,625	1,046	17.7	419	40.1	3,588	1,113	31.0	1,425	890	62.5
Sherman	2	0.1	2	.....	2	.....	.....	.....	.....	.....	2	.....	.....	.....	.....	.....
Smith	17,246	41.3	14,169	3,077	8,426	8,820	3,574	36.5	1,246	34.9	12,051	3,204	26.6	4,464	2,774	62.1
Somervell	1	(2)	1	.....	.....	1	.....	.....	.....	.....	1	.....	.....	.....	.....	.....
Starr	21	0.2	19	2	13	8	7	0.2	.....	.....	18	1	(1)	4	.....	.....
Stephens	4	0.1	4	.....	1	3	1	0.1	.....	.....	4	.....	.....	1	1	(1)
Sterling	1	0.1	1	.....	1	.....	1	0.2	.....	.....	1	.....	.....	.....	.....	.....
Stonewall	3	0.1	3	.....	3	.....	.....	.....	.....	.....	1	.....	.....	2	1	(1)
Sutton	3	0.2	3	.....	3	.....	2	0.5	.....	.....	3	.....	.....	.....	.....	.....
Tarrant	15,418	14.2	12,868	2,550	7,899	7,519	5,116	14.9	685	13.4	12,646	1,686	13.3	2,388	1,552	65.0
Taylor	639	2.4	538	101	328	311	206	3.1	33	16.0	548	78	14.2	114	84	73.7
Terrell	4	0.3	4	.....	3	1	3	0.6	1	(1)	4	2	(1)	.....	.....	.....
Terry	1	0.1	1	.....	.....	1	.....	.....	.....	.....	1	.....	.....	.....	.....	.....
Throckmorton	11	0.2	11	.....	4	7	2	0.2	1	(1)	8	4	(1)	3	.....	.....
Titus	3,118	19.0	2,639	479	1,639	1,479	805	19.6	297	36.9	2,213	768	34.7	725	408	56.3
Tom Green	716	4.0	410	306	349	367	242	4.8	55	22.7	615	105	17.1	101	53	52.5
Travis	15,473	27.8	13,031	2,442	7,351	8,122	3,652	24.5	986	27.0	11,719	2,468	21.1	3,486	2,377	68.2
Trinity	3,195	25.0	2,557	638	1,621	1,574	784	25.6	182	23.2	2,277	432	19.0	806	478	59.3
Tyler	2,207	21.5	1,593	614	1,121	1,086	487	20.2	170	34.9	1,521	448	29.5	584	360	61.6
Upshur	5,649	28.3	5,048	601	2,794	2,855	1,100	24.2	435	39.5	3,835	1,232	32.1	1,530	946	61.8
Upton	12	2.4	12	.....	6	6	4	2.5	4	(1)	8	6	(1)	2	.....	.....
Uvalde	262	2.3	251	11	126	136	56	2.0	11	(1)	183	25	13.7	63	26	(1)
Val Verde	153	1.8	96	57	72	81	40	1.7	7	(1)	122	24	19.7	31	20	(1)
Van Zandt	1,534	6.0	1,251	283	796	738	350	5.9	103	29.4	1,072	234	21.8	383	243	63.4
Victoria	3,600	24.0	2,862	738	1,742	1,858	820	21.3	320	39.0	2,675	788	29.5	847	532	62.8
Walker	8,362	52.1	7,394	968	4,192	4,170	1,834	45.5	652	35.6	5,881	1,584	26.9	2,116	1,271	60.1
Waller	6,712	55.3	5,941	771	3,311	3,401	1,520	51.0	577	38.0	4,881	1,572	32.2	1,632	938	57.5
Ward	3	0.1	1	2	1	2	1	0.2	.....	.....	3	1	(1)	.....	.....	.....
Washington	12,017	47.0	10,375	1,642	5,750	6,267	2,583	44.3	865	33.5	8,661	2,035	23.5	2,964	2,313	78.0
Webb	38	0.2	19	19	17	21	11	0.2	2	(1)	32	6	(1)	10	9	(1)
Wharton	8,889	42.1	5,787	3,102	4,563	4,326	2,188	38.7	775	35.4	6,615	1,852	28.0	2,048	1,354	66.1
Wheeler	2	(2)	2	.....	.....	2	.....	.....	.....	.....	2	.....	.....	.....	.....	.....
Wichita	612	3.8	367	245	327	285	232	4.9	35	15.1	506	79	15.6	100	71	71.0
Wilbarger	70	0.6	63	7	39	31	31	1.0	7	(1)	65	15	(1)	6	1	(1)
Williamson	7,370	17.5	6,215	1,155	3,820	3,550	1,764	16.8	554	31.4	5,373	1,502	28.0	1,718	936	54.5
Wilson	956	5.6	895	61	468	488	184	4.5	61	33.2	670	148	22.1	281	189	67.3
Winkler	1	0.2	.....	1	1	.....	1	0.7	.....	.....	1	.....	.....	.....	.....	.....
Wise	67	0.3	54	13	33	34	17	0.3	3	(1)	58	11	(1)	13	9	(1)
Wood	3,926	16.8	3,762	164	2,002	1,924	875	16.0	317	36.2	2,795	781	27.9	972	608	62.6
Young	3	(2)	3	.....	.....	3	.....	.....	.....	.....	3	.....	.....	.....	.....	.....
Zavalla	1	0.1	.....	1	.....	1	.....	.....	.....	.....	1	1	(1)	.....	.....	.....
UTAH.																
Total	1,144	0.3	854	290	691	453	568	0.5	26	4.6	1,026	49	4.8	106	86	81.1
Beaver	13	0.3	13	.....	9	4	6	0.4	2	(1)	10	4	(1)	1	.....	.....
Box Elder	7	0.1	5	2	7	.....	6	0.2	.....	.....	7	.....	.....	.....	.....	.....
Cache	7	(2)	.....	7	5	2	.....	.....	.....	.....	5	.....	.....	2	2	(1)
Carbon	6	0.1	5	1	5	1	5	0.1	.....	.....	6	.....	.....	.....	.....	.....
Emery	1	(2)	1	.....	1	.....	1	0.1	.....	.....	1	.....	.....	.....	.....	.....

[1] Per cent not shown where base is less than 100.

[2] Less than one-tenth of 1 per cent.

TABLE 29.—GENERAL STATISTICS OF THE NEGRO POPULATION OF THE UNITED STATES, BY COUNTIES: 1910—Contd.

[Counties in which no Negroes were reported are omitted.]

COUNTY.	NEGRO POPULATION: 1910.															
	Total.	Per cent of total population.	Color.		Sex.		Males 21 years of age and over.				Persons 10 years of age and over.			Persons 6 to 14 years of age.		
			Black.	Mulatto.	Male.	Female.	Number.	Per cent of total.	Illiterate.		Total.	Illiterate.		Total.	Attending school.	
									Number.	Per cent.		Number.	Per cent.		Number.	Per cent.
UTAH—Continued.																
Grand	1	0.1	.....	1	1	.....	1	0.2	.....	.....	1	.....	.....	.....	.....	.....
Iron	2	0.1	1	1	1	1	1	0.1	.....	.....	2	.....	.....	.....	.....	.....
Juab	4	(1)	2	2	3	1	3	0.1	.....	.....	4	.....	.....	.....	.....	.....
Millard	22	0.4	22	.....	14	8	10	0.7	.....	.....	19	.....	.....	6	6	(2)
Piute	1	0.1	1	.....	1	.....	1	0.3	.....	.....	1	.....	.....	.....	.....	.....
Salt Lake	827	0.6	611	216	479	348	392	0.9	19	4.8	741	35	4.7	75	61	(2)
San Juan	17	0.7	17	.....	17	.....	17	2.7	3	(2)	17	3	(2)	.....	.....	.....
Sanpete	18	0.1	17	1	12	6	5	0.1	.....	.....	12	.....	.....	3	.....	.....
Summit	1	(1)	1	.....	.....	1	.....	.....	.....	.....	1	.....	.....	.....	.....	.....
Tooele	7	0.1	7	.....	6	1	5	0.2	.....	.....	7	.....	.....	1	1	(2)
Uinta	3	(1)	2	1	3	.....	3	0.2	1	(2)	3	1	(2)	.....	.....	.....
Utah	2	(1)	2	.....	.....	2	.....	.....	.....	.....	1	1	(2)	.....	.....	.....
Wasatch	1	(1)	1	.....	1	.....	1	(1)	.....	.....	1	.....	.....	.....	.....	.....
Weber	204	0.6	146	58	126	78	111	1.1	1	0.9	187	5	2.7	18	16	(2)
VERMONT.																
Total	1,621	0.5	1,185	436	1,173	448	975	0.9	38	3.9	1,446	69	4.8	129	113	87.6
Addison	45	0.2	22	23	22	23	12	0.2	4	(2)	32	6	(2)	9	8	(2)
Bennington	92	0.4	49	43	46	46	28	0.4	6	(2)	72	12	(2)	17	16	(2)
Caledonia	10	(1)	4	6	4	6	2	(1)	.....	.....	6	.....	.....	1	1	(2)
Chittenden	1,114	2.6	908	206	898	216	804	6.4	3	0.4	1,043	11	1.1	45	37	(2)
Essex	5	0.1	5	.....	4	1	3	0.1	.....	.....	5	.....	.....	1	1	(2)
Franklin	59	0.2	36	23	34	25	21	0.2	4	(2)	46	8	(2)	13	13	(2)
Lamoille	3	(1)	1	2	3	.....	3	0.1	.....	.....	3	.....	.....	.....	.....	.....
Orange	12	0.1	4	8	8	4	7	0.1	2	(2)	11	2	(2)	.....	.....	.....
Orleans	20	0.1	7	13	13	7	6	0.1	.....	.....	13	.....	.....	4	4	(2)
Rutland	108	0.2	61	47	67	41	40	0.3	6	(2)	86	12	(2)	17	14	(2)
Washington	41	0.1	29	12	19	22	15	0.1	4	(2)	34	5	(2)	5	5	(2)
Windham	45	0.2	26	19	25	20	16	0.2	4	(2)	39	5	(2)	5	4	(2)
Windsor	67	0.2	33	34	30	37	18	0.2	5	(2)	56	8	(2)	12	10	(2)
VIRGINIA.																
Total	671,096	32.6	488,186	222,910	330,542	340,554	159,593	30.5	57,867	36.3	496,418	148,950	30.0	153,827	90,367	58.7
Accomac	13,273	36.2	10,619	2,654	6,728	6,545	2,811	30.2	1,211	43.1	9,166	3,137	34.2	3,606	1,974	54.7
Albemarle	9,673	32.4	6,685	2,988	4,663	5,010	2,073	29.8	893	43.1	7,066	2,279	32.3	2,502	1,575	62.9
Alexandria	2,645	25.9	2,470	175	1,366	1,279	806	23.1	182	22.6	2,125	415	19.5	502	363	72.3
Alexandria city	4,188	27.3	2,556	1,632	1,970	2,218	1,246	26.8	213	17.1	3,481	628	18.0	658	457	69.5
Alleghany	2,945	20.8	2,351	594	1,660	1,285	911	23.7	322	35.3	2,262	640	28.3	593	399	67.3
Amelia	5,490	63.0	4,264	1,226	2,832	2,658	1,264	58.4	586	46.4	3,978	1,493	37.5	1,445	804	55.6
Amherst	7,465	39.4	5,606	1,859	3,743	3,722	1,581	36.1	818	51.7	5,176	2,186	42.2	1,969	919	46.7
Appomattox	3,089	34.7	2,074	1,015	1,503	1,586	630	30.9	160	25.4	2,202	441	20.0	845	221	26.2
Augusta	4,541	14.0	3,294	1,247	2,245	2,296	1,129	13.8	426	37.7	3,384	933	27.6	1,044	602	57.7
Bath	1,176	18.0	900	276	695	481	403	22.2	83	20.6	944	206	21.8	211	100	47.4
Bedford	8,455	28.6	5,810	2,645	4,209	4,246	1,791	25.8	904	50.5	6,049	2,228	36.8	2,221	1,317	59.3
Bland	133	2.6	61	72	69	64	29	2.3	17	.....	93	32	(2)	39	22	(2)
Botetourt	3,495	19.7	2,128	1,367	1,768	1,727	821	19.2	262	31.9	2,550	607	23.8	819	480	58.6
Bristol city	1,144	18.3	978	166	537	607	304	18.0	72	23.7	904	190	21.0	221	154	69.7
Brunswick	11,366	59.1	6,659	4,707	5,817	5,549	2,479	54.4	989	39.9	7,824	2,272	29.0	2,948	1,853	62.9
Buchanan	4	(1)	2	2	1	3	.....	.....	.....	.....	4	1	(2)	2	1	(2)
Buckingham	7,570	49.8	5,087	2,483	3,689	3,881	1,621	45.4	675	41.6	5,446	1,796	33.0	1,982	842	42.5
Buena Vista city	416	12.8	374	42	188	228	89	11.8	25	.....	311	71	22.8	83	48	(2)
Campbell	9,002	39.1	5,182	3,820	4,385	4,617	1,879	35.5	886	47.2	6,286	2,243	35.7	2,407	1,476	61.3
Caroline	8,750	52.7	4,792	3,958	4,436	4,314	1,785	47.1	834	46.7	6,132	2,181	35.6	2,324	1,288	55.4
Carroll	268	1.3	177	91	129	139	46	1.0	18	(2)	184	66	35.9	64	22	(2)
Charles City	3,765	71.7	1,861	1,904	1,948	1,817	844	64.7	336	39.8	2,614	773	29.6	963	527	54.7
Charlotte	8,335	52.8	4,785	3,550	4,068	4,267	1,696	47.0	843	49.7	5,900	2,070	35.1	2,206	1,389	63.0
Charlottesville city	2,524	37.3	1,734	790	1,069	1,455	550	31.6	158	28.7	2,038	514	25.2	500	373	74.6
Chesterfield	7,527	35.3	6,631	896	3,793	3,734	1,832	33.6	772	42.1	5,419	1,815	33.5	1,775	1,129	63.6
Clarke	1,900	25.4	1,388	512	961	939	472	24.1	185	39.2	1,415	432	30.5	470	298	63.4
Clifton Forge city	1,092	19.0	513	579	573	519	357	20.7	63	17.6	891	141	15.8	168	119	70.8
Craig	207	4.4	188	19	130	77	73	6.0	1	(2)	168	9	5.4	35	2	(2)
Culpeper	5,262	39.1	2,957	2,305	2,586	2,676	1,102	34.2	514	46.6	3,785	1,186	31.3	1,435	843	58.7
Cumberland	6,053	65.8	3,583	2,470	3,087	2,966	1,249	59.8	651	52.1	4,143	1,550	37.4	1,630	769	47.2
Danville city	6,207	32.6	3,971	2,236	2,683	3,524	1,380	28.8	540	39.1	5,015	1,868	37.2	1,144	748	65.4
Dickenson	7	0.1	.....	7	3	4	.....	.....	.....	.....	4	4	(2)	4	.....	.....
Dinwiddie	9,368	60.7	7,065	2,303	4,749	4,619	2,120	56.0	767	36.2	6,593	1,970	29.9	2,403	1,174	48.9
Elizabeth City	7,992	37.7	5,045	2,947	3,928	4,064	2,327	26.7	644	27.7	6,447	1,440	22.3	1,506	1,111	73.8
Essex	5,315	58.4	4,143	1,172	2,697	2,618	1,166	54.0	433	37.1	3,793	1,036	27.3	1,400	890	63.6

[1] Less than one-tenth of 1 per cent.

[2] Per cent not shown where base is less than 100.

TABLE 29.—GENERAL STATISTICS OF THE NEGRO POPULATION OF THE UNITED STATES BY COUNTIES: 1910—Contd.

[Counties in which no Negroes were reported are omitted.]

COUNTY.	NEGRO POPULATION: 1910.															
	Total.	Per cent of total population.	Color.		Sex.		Males 21 years of age and over.				Persons 10 years of age and over.			Persons 6 to 14 years of age.		
			Black.	Mulatto.	Male.	Female.	Number.	Per cent of total.	Illiterate.		Total.	Illiterate.		Total.	Attending school.	
									Number.	Per cent.		Number.	Per cent.		Number.	Per cent.
VIRGINIA—Continued.																
Fairfax	4,864	23.7	2,392	2,472	2,474	2,390	1,225	21.4	369	30.1	3,629	836	23.0	1,152	781	67.8
Fauquier	7,486	33.2	4,593	2,893	3,756	3,730	1,659	30.1	614	37.0	5,441	1,591	29.2	1,857	1,049	56.5
Floyd	837	5.9	556	281	423	414	166	5.5	76	45.8	598	184	30.8	215	164	76.3
Fluvanna	3,374	40.5	2,354	1,020	1,632	1,742	722	36.0	394	54.6	2,426	1,016	41.9	847	381	45.0
Franklin	5,435	20.5	4,030	1,405	2,636	2,799	1,052	18.8	615	58.5	3,831	1,641	42.8	1,533	719	46.9
Frederick	694	5.4	540	154	375	319	178	5.2	70	39.3	514	144	28.0	168	117	69.6
Fredericksburg city	1,480	25.2	457	1,023	667	813	353	23.4	79	22.4	1,193	238	19.9	270	172	63.7
Giles	755	6.5	548	207	389	366	188	6.9	88	46.8	534	206	38.6	158	70	44.3
Gloucester	5,907	47.3	5,084	823	2,994	2,913	1,366	43.8	569	41.7	4,189	1,147	27.4	1,556	1,192	76.6
Goochland	5,230	56.6	3,512	1,718	2,645	2,585	1,218	51.6	545	44.7	3,735	1,368	36.6	1,324	636	48.0
Grayson	939	4.7	446	493	448	491	177	4.1	76	42.9	651	251	38.6	258	160	62.0
Greene	1,339	19.3	931	408	645	694	279	18.3	140	50.2	921	365	39.6	385	222	57.7
Greensville	7,393	62.2	4,941	2,452	3,673	3,720	1,585	56.7	715	45.1	5,144	1,905	37.0	1,900	966	50.8
Halifax	20,013	50.0	11,348	8,665	9,683	10,330	4,064	46.1	1,869	46.0	14,097	4,796	34.0	5,029	3,225	64.1
Hanover	7,040	40.9	6,219	821	3,607	3,433	1,513	35.6	681	45.0	5,091	1,678	33.0	1,851	1,049	56.7
Henrico	6,837	29.2	5,364	1,473	3,388	3,449	1,701	28.0	590	34.7	5,174	1,431	27.7	1,426	904	63.4
Henry	7,462	40.4	3,938	3,524	3,566	3,896	1,410	34.9	750	53.2	5,147	2,023	39.3	1,951	1,200	61.5
Highland	260	4.9	135	125	128	132	59	4.1	31	(1)	190	76	40.0	61	22	(1)
Isle of Wight	7,512	50.3	6,357	1,155	3,782	3,730	1,652	45.8	815	49.3	5,205	2,218	42.6	1,924	869	45.2
James City	3,034	47.9	2,593	441	1,555	1,479	776	41.9	349	45.0	2,268	914	40.3	644	278	43.2
King and Queen	5,373	56.1	3,659	1,714	2,738	2,635	1,121	50.6	466	41.6	3,808	1,262	33.1	1,420	849	59.8
King George	2,913	45.7	1,985	928	1,500	1,413	618	41.1	288	46.6	2,126	752	35.4	789	433	54.9
King William	4,855	56.8	3,753	1,102	2,446	2,409	1,076	51.7	356	33.1	3,451	871	25.2	1,273	799	62.8
Lancaster	5,139	52.7	3,487	1,652	2,608	2,531	1,204	48.5	669	55.6	3,688	1,474	40.0	1,257	720	57.3
Lee	952	4.0	645	307	512	440	267	5.0	85	31.8	690	198	28.7	178	96	53.9
Loudoun	5,221	24.7	2,900	2,321	2,624	2,597	1,269	22.3	528	41.6	3,873	1,246	32.2	1,216	703	57.8
Louisa	7,883	47.6	5,303	2,580	3,801	4,082	1,638	42.0	621	37.9	5,602	1,652	29.5	2,056	1,324	64.4
Lunenburg	6,811	53.3	4,816	1,995	3,473	3,338	1,423	46.2	618	43.4	4,783	1,537	32.1	1,794	929	51.8
Lynchburg city	9,466	32.1	5,875	3,591	4,029	5,437	2,232	28.4	629	28.2	7,753	1,964	25.3	1,519	1,059	69.7
Madison	3,264	32.5	2,466	798	1,643	1,621	669	29.3	353	52.8	2,293	821	35.8	881	612	69.5
Mathews	2,513	28.2	1,836	677	1,284	1,229	611	26.1	210	34.4	1,854	455	24.5	594	359	60.4
Mecklenburg	16,394	56.6	11,531	4,863	8,114	8,280	3,369	51.9	1,344	39.9	11,571	3,529	30.5	4,239	2,397	56.5
Middlesex	4,636	52.4	3,750	886	2,488	2,148	1,151	50.1	413	35.9	3,374	881	26.1	1,163	749	64.4
Montgomery	2,323	13.5	1,180	1,143	1,129	1,194	558	13.7	204	36.6	1,788	516	28.9	543	406	74.8
Nansemond	15,536	57.8	10,397	5,139	7,689	7,847	3,623	54.4	1,516	41.8	11,345	4,135	36.4	3,651	2,029	55.6
Nelson	5,263	31.3	4,271	992	2,623	2,640	1,068	27.9	542	50.7	3,621	1,502	41.5	1,402	668	47.6
New Kent	2,791	59.6	2,220	571	1,474	1,317	657	54.3	312	47.5	2,014	725	36.0	684	374	54.7
Newport News city	7,259	35.9	6,226	1,033	3,714	3,545	2,478	36.8	276	11.1	5,922	708	12.0	1,133	783	69.1
Norfolk	31,791	60.3	20,069	11,722	15,855	15,936	8,485	58.4	2,532	29.8	23,623	6,284	26.6	6,691	4,714	70.5
Norfolk city	25,039	37.1	12,839	12,200	11,887	13,152	7,864	37.6	1,463	18.6	21,059	4,148	19.7	3,423	2,401	70.1
Northampton	9,314	55.9	6,696	2,618	4,727	4,587	2,175	49.9	771	35.4	6,536	1,783	27.3	2,267	1,263	55.7
Northumberland	4,267	39.6	3,260	1,007	2,271	1,996	1,009	35.2	359	35.6	2,990	820	27.4	1,133	748	66.0
Nottoway	7,347	54.6	5,218	2,129	3,632	3,715	1,640	49.6	528	32.2	5,352	1,285	24.0	1,863	1,167	62.6
Orange	5,526	41.0	4,025	1,501	2,715	2,811	1,143	35.9	474	41.5	3,964	1,197	30.2	1,458	818	56.1
Page	1,166	8.2	842	324	553	613	267	7.7	97	36.3	862	273	31.7	266	155	58.3
Patrick	1,618	9.4	1,069	549	792	826	308	8.6	119	38.6	1,109	301	27.1	420	199	47.4
Petersburg city	11,014	45.7	5,704	5,310	4,831	6,183	2,595	40.9	712	27.4	8,797	2,303	26.2	2,126	1,384	65.1
Pittsylvania	20,163	39.8	15,646	4,517	9,794	10,369	4,020	35.9	1,990	49.5	14,045	5,983	42.6	5,188	2,375	45.8
Portsmouth city	11,617	35.0	5,865	5,752	5,542	6,075	3,394	31.9	783	23.1	9,445	2,317	24.5	1,849	1,225	66.3
Powhatan	3,633	59.6	2,714	919	1,815	1,818	819	53.1	396	48.4	2,576	900	34.9	986	496	50.3
Prince Edward	8,458	59.3	5,472	2,986	4,091	4,367	1,819	54.0	578	31.8	6,145	1,592	25.9	2,196	1,198	54.6
Prince George	4,551	58.0	3,363	1,188	2,294	2,257	1,040	53.6	485	46.6	3,209	1,129	35.2	1,121	674	60.1
Prince William	2,825	23.5	1,290	1,535	1,457	1,368	658	21.0	257	39.1	1,995	581	29.1	688	453	65.8
Princess Anne	5,818	50.5	5,519	299	2,935	2,883	1,415	45.6	576	40.7	4,148	1,385	33.4	1,392	955	68.6
Pulaski	2,930	17.0	2,330	600	1,460	1,470	711	17.5	248	34.9	2,241	676	30.2	690	389	56.4
Radford city	665	15.8	623	42	313	352	148	13.7	51	34.5	509	141	27.7	160	75	46.9
Rappahannock	2,148	26.7	1,339	809	1,090	1,058	443	23.4	182	41.1	1,553	474	30.5	600	360	60.0
Richmond	3,071	41.4	2,091	980	1,557	1,514	636	37.1	415	65.3	2,193	1,238	56.5	823	277	33.7
Richmond city	46,733	36.6	28,088	18,645	21,472	25,261	13,279	35.7	2,765	20.8	38,876	7,615	19.6	6,927	4,514	65.2
Roanoke	3,525	18.0	2,105	1,420	1,703	1,822	842	18.0	299	35.5	2,711	703	25.9	805	567	70.4
Roanoke city	7,924	22.7	5,265	2,659	3,650	4,274	2,066	20.4	534	25.8	6,402	1,451	22.7	1,403	1,025	73.1
Rockbridge	3,528	16.7	2,308	1,220	1,689	1,839	843	16.3	320	38.0	2,709	777	28.7	782	545	69.7
Rockingham	2,335	6.7	1,954	381	1,120	1,215	572	6.6	252	44.1	1,755	555	31.6	523	383	73.2
Russell	1,025	4.4	817	208	605	420	349	6.0	113	32.4	785	239	30.4	190	86	45.3
Scott	503	2.1	222	281	238	265	102	1.9	48	47.1	353	143	40.5	126	73	57.9
Shenandoah	493	2.4	277	216	261	232	137	2.5	54	39.4	386	111	28.8	95	77	(1)
Smyth	981	4.8	515	466	486	495	217	4.5	67	30.9	716	172	24.0	218	117	53.7
Southampton	16,091	61.2	11,916	4,175	8,086	8,005	3,453	56.6	1,550	44.9	11,026	4,347	39.4	4,120	2,160	52.4
Spotsylvania	3,593	36.2	2,181	1,412	1,793	1,800	780	32.6	375	48.1	2,533	875	34.5	894	549	61.4
Stafford	1,720	21.3	1,163	557	934	786	464	21.5	174	37.5	1,262	395	31.3	425	215	50.6
Staunton city	2,476	23.3	2,050	426	1,053	1,423	640	20.6	149	23.3	2,067	405	19.6	419	304	72.6
Surry	6,005	61.8	4,309	1,696	3,201	2,804	1,511	58.0	617	40.8	4,236	1,412	33.3	1,462	528	36.1
Sussex	8,962	65.6	4,567	4,395	4,504	4,458	1,964	60.0	937	47.7	6,258	2,374	37.9	2,268	1,213	53.5
Tazewell	2,320	11.3	1,697	1,123	1,409	1,411	788	12.8	230	29.2	2,136	523	24.5	574	310	54.0

[1] Per cent not shown where base is less than 100.

TABLE 29.—GENERAL STATISTICS OF THE NEGRO POPULATION OF THE UNITED STATES BY COUNTIES: 1910—Contd.

[Counties in which no Negroes were reported are omitted.]

COUNTY.	NEGRO POPULATION: 1910.															
	Total.	Per cent of total population.	Color.		Sex.		Males 21 years of age and over.				Persons 10 years of age and over.			Persons 6 to 14 years of age.		
			Black.	Mulatto.	Male.	Female.	Number.	Per cent of total.	Illiterate.		Total.	Illiterate.		Total.	Attending school.	
									Number.	Per cent.		Number.	Per cent.		Number.	Per cent.
VIRGINIA—Continued.																
Warren	1,131	13.2	816	315	564	567	250	11.3	106	42.4	813	267	32.8	268	168	62.7
Warwick	4,334	71.7	3,108	1,226	2,281	2,053	1,228	71.8	436	35.5	3,190	1,065	33.4	817	455	55.7
Washington	2,312	7.0	1,441	871	1,149	1,163	538	7.0	163	30.3	1,711	416	24.3	487	225	46.2
Westmoreland	4,668	50.1	2,502	2,166	2,389	2,279	992	43.7	488	49.2	3,258	1,295	39.7	1,216	637	52.4
Winchester city	1,038	17.7	627	411	448	590	269	16.3	94	34.9	860	251	29.2	172	126	73.3
Wise	2,861	8.4	2,222	639	1,624	1,237	1,049	12.0	357	34.0	2,256	698	30.9	462	265	57.4
Wythe	2,188	10.7	1,264	924	1,065	1,123	511	10.9	182	35.6	1,672	447	26.7	507	314	61.9
York	3,764	48.5	2,227	1,537	1,944	1,820	919	45.2	193	21.0	2,760	495	17.9	902	431	47.8
WASHINGTON.																
Total	6,058	0.5	4,218	1,840	3,736	2,322	3,120	0.7	121	3.9	5,517	239	4.3	480	390	81.3
Adams	9	0.1	2	7	7	2	4	0.1	2	(1)	6	3	.....	3	1	(1)
Asotin	1	(2)	1	.....	.....	1	.....	.....	.....	.....	1	.....	.....	.....	.....	.....
Benton	6	0.1	4	2	4	2	4	0.1	.....	.....	6	.....	.....	.....	.....	.....
Chehalis	60	0.2	56	4	32	28	31	0.2	10	(1)	59	10	(1)	1	1	(1)
Chelan	8	0.1	7	1	6	2	5	0.1	.....	.....	7	.....	.....	1	1	(1)
Clallam	2	(2)	2	.....	2	.....	1	(2)	.....	.....	2	.....	.....	.....	.....	.....
Clarke	47	0.2	40	7	32	15	25	0.3	3	(1)	40	6	(1)	5	4	(1)
Columbia	2	(2)	.....	2	.....	2	.....	.....	.....	.....	1	.....	.....	.....	.....	.....
Cowlitz	9	0.1	5	4	7	2	5	0.1	.....	.....	7	.....	.....	1	1	(1)
Douglas	11	0.1	11	.....	5	6	3	0.1	1	(1)	11	1	(1)	1	1	(1)
Ferry	10	0.2	6	4	3	7	2	0.1	.....	.....	9	1	(1)	2	2	(1)
Franklin	19	0.4	8	11	13	6	11	0.5	.....	.....	19	.....	.....	4	4	(1)
Garfield	7	0.2	7	.....	4	3	3	0.2	.....	.....	7	.....	.....	1	1	(1)
Grant	3	(2)	2	1	2	1	2	0.1	.....	.....	3	.....	.....	.....	.....	.....
Jefferson	11	0.1	9	2	6	5	6	0.1	.....	.....	11	.....	.....	.....	.....	.....
King	2,487	0.9	1,507	980	1,506	981	1,278	1.1	31	2.4	2,279	73	3.2	182	150	82.4
Kitsap	43	0.2	29	14	30	13	27	0.4	1	(1)	43	2	(1)	1	1	(1)
Kittitas	247	1.3	163	84	139	108	116	1.5	10	8.6	219	19	8.7	30	28	(1)
Klickitat	33	0.3	12	21	19	14	10	0.3	.....	.....	22	1	(1)	6	4	(1)
Lewis	79	0.3	48	31	47	32	26	0.2	3	(1)	56	7	(1)	16	15	(1)
Lincoln	13	0.1	13	.....	10	3	5	0.1	.....	.....	9	.....	.....	3	3	(1)
Mason	6	0.1	2	4	4	2	4	0.2	.....	.....	5	1	(1)	.....	.....	.....
Okanogan	19	0.2	16	3	11	8	10	0.2	.....	.....	17	.....	.....	3	1	(1)
Pacific	3	(2)	3	.....	2	1	2	(2)	.....	.....	3	.....	.....	.....	.....	.....
Pierce	889	0.7	643	246	514	375	424	0.9	24	5.7	806	40	5.0	71	54	(1)
Skagit	30	0.1	27	3	23	7	20	0.2	3	(1)	30	5	(1)	.....	.....	.....
Skamania	3	0.1	3	.....	1	2	1	0.1	.....	.....	2	.....	.....	1	.....	.....
Snohomish	219	0.4	186	33	115	104	93	0.4	6	(1)	198	17	8.6	19	16	(1)
Spokane	1,170	0.8	926	244	808	362	701	1.3	9	1.3	1,097	22	2.0	64	57	(1)
Stevens	12	(2)	7	5	11	1	11	0.1	.....	.....	12	.....	.....	.....	.....	.....
Thurston	24	0.1	13	11	13	11	12	0.2	1	(1)	23	2	(1)	.....	.....	.....
Wahkiakum	2	0.1	2	.....	2	.....	2	0.1	.....	.....	2	.....	.....	.....	.....	.....
Walla Walla	152	0.5	124	28	104	48	88	0.7	2	(1)	138	6	4.3	11	10	(1)
Whatcom	56	0.1	34	22	30	26	23	0.1	1	(1)	48	3	(1)	6	3	(1)
Whitman	12	(2)	11	1	10	2	9	0.1	2	(1)	12	2	(1)	1	1	(1)
Yakima	354	0.8	289	65	214	140	156	1.0	12	7.7	307	18	5.9	47	31	(1)
WEST VIRGINIA.																
Total	64,173	5.3	43,294	20,879	36,607	27,566	22,757	6.7	5,457	24.0	50,925	10,347	20.3	10,404	7,927	76.2
Barbour	920	5.8	71	849	508	412	247	5.7	67	27.1	652	161	24.7	212	137	64.6
Berkeley	1,801	8.2	1,479	322	932	869	531	8.6	149	28.1	1,443	320	22.2	313	215	68.7
Boone	164	1.6	62	102	91	73	48	2.0	12	(1)	110	21	19.1	35	26	(1)
Braxton	221	1.0	41	180	117	104	64	1.1	13	(1)	165	36	21.8	49	40	(1)
Brooke	151	1.4	121	30	81	70	51	1.4	2	(1)	129	8	6.2	25	18	(1)
Cabell	2,447	5.2	1,623	824	1,351	1,096	868	6.6	135	15.6	2,058	288	14.0	371	306	82.5
Calhoun	80	0.7	17	63	44	36	17	0.7	.....	.....	56	.....	.....	22	22	(1)
Clay	5	(2)	5	.....	5	.....	1	(2)	.....	.....	3	.....	.....	1	1	(1)
Doddridge	8	0.1	7	1	6	2	5	0.2	.....	.....	8	.....	.....	.....	.....	.....
Fayette	9,311	17.9	6,755	2,556	5,540	3,771	3,488	22.3	847	24.3	7,208	1,413	19.6	1,528	1,206	78.9
Gilmer	17	0.1	17	.....	10	7	5	0.2	1	(1)	10	2	(1)	.....	.....	.....
Grant	253	3.2	99	154	135	118	64	3.0	26	(1)	187	62	33.2	63	48	(1)
Greenbrier	1,779	7.2	1,263	516	901	878	467	7.4	151	32.3	1,341	329	24.5	367	263	71.7
Hampshire	303	2.6	240	63	152	151	82	2.7	33	(1)	238	84	35.3	75	42	(1)
Hancock	37	0.4	37	.....	24	13	13	0.4	3	(1)	30	4	(1)	6	5	(1)
Hardy	387	4.2	187	200	221	166	101	4.4	32	31.7	286	89	31.1	90	47	(1)
Harrison	1,359	2.8	846	513	720	639	458	3.1	81	17.7	1,124	202	18.0	184	129	70.1
Jackson	26	0.1	22	4	17	9	6	0.1	3	(1)	25	5	(1)	6	1	(1)
Jefferson	3,499	22.0	2,904	595	1,724	1,775	859	20.2	207	24.1	2,650	518	19.5	773	530	68.6
Kanawha	6,476	8.0	4,227	2,249	3,438	3,038	2,120	9.8	384	18.1	5,181	762	14.7	1,067	886	83.0

[1] Per cent not shown where base is less than 100.

[2] Less than one-tenth of 1 per cent.

TABLE 29.—GENERAL STATISTICS OF THE NEGRO POPULATION OF THE UNITED STATES, BY COUNTIES: 1910—Contd.

[Counties in which no Negroes were reported are omitted.]

COUNTY.	NEGRO POPULATION: 1910.															
	Total.	Per cent of total population.	Color.		Sex.		Males 21 years of age and over.				Persons 10 years of age and over.			Persons 6 to 14 years of age.		
			Black.	Mulatto.	Male.	Female.	Number.	Per cent of total.	Illiterate.		Total.	Illiterate.		Total.	Attending school.	
									Number.	Per cent.		Number.	Per cent.		Number.	Per cent.
WEST VIRGINIA—Continued.																
Lewis	239	1.3	150	89	127	112	108	2.1	16	14.8	228	60	26.3	9	8	(1)
Lincoln	30	0.1	22	8	17	13	12	0.3	3	(1)	27	8	(1)	5	3	(1)
Logan	532	3.7	464	68	363	169	237	5.9	53	22.4	433	102	23.6	62	32	(1)
McDowell	14,667	30.6	10,032	4,635	9,120	5,547	5,883	34.1	1,618	27.5	11,754	2,830	24.1	2,067	1,639	79.3
Marion	851	2.0	638	213	468	383	326	2.5	43	13.2	699	80	11.4	112	88	78.6
Marshall	575	1.8	431	144	494	81	433	4.2	77	17.8	548	94	17.2	27	20	(1)
Mason	349	1.5	233	116	186	163	123	2.1	28	22.8	296	55	18.6	63	58	(1)
Mercer	5,960	15.5	3,929	2,031	3,268	2,692	2,009	18.5	548	27.3	4,647	1,054	22.7	962	763	79.3
Mineral	601	3.6	423	178	304	297	169	3.6	44	26.0	464	91	19.6	125	100	80.0
Mingo	1,236	6.4	876	360	867	369	643	11.2	242	37.6	1,087	377	34.7	105	55	52.4
Monongalia	294	1.2	262	32	146	148	85	1.2	11	(1)	225	25	11.1	67	49	(1)
Monroe	673	5.2	291	382	328	345	161	4.9	54	33.5	497	118	23.7	151	116	76.8
Morgan	177	2.3	50	127	95	82	54	2.6	9	(1)	142	17	12.0	37	31	(1)
Nicholas	48	0.3	43	5	17	31	10	0.2	.....	.....	35	5	(1)	9	2	(1)
Ohio	1,389	2.4	660	729	712	677	543	3.1	50	9.2	1,222	120	9.8	114	100	87.7
Pendleton	132	1.4	80	52	72	60	33	1.4	10	(1)	96	19	(1)	29	10	(1)
Pleasant	9	0.1	1	8	4	5	3	0.1	1	(1)	9	1	(1)	2	2	(1)
Pocahontas	445	3.0	367	78	250	195	131	2.9	41	31.3	323	74	22.9	101	78	77.2
Preston	151	0.6	113	38	101	50	70	0.9	15	(1)	122	23	18.9	21	18	(1)
Putnam	435	2.3	365	70	226	209	125	2.8	32	25.6	310	56	18.1	109	86	78.9
Raleigh	2,052	8.0	1,852	200	1,280	772	866	11.9	189	21.8	1,624	330	20.3	264	188	71.2
Randolph	376	1.4	245	131	200	176	113	1.4	26	23.0	280	52	18.6	76	49	(1)
Ritchie	26	0.1	7	19	11	15	9	0.2	3	(1)	24	3	(1)	5	3	(1)
Roane	18	0.1	8	10	11	7	6	0.1	2	(1)	14	6	(1)	3	.....	.....
Summers	1,130	6.1	293	837	577	553	310	6.8	53	17.1	887	147	16.6	235	159	67.7
Taylor	527	3.2	250	277	300	227	136	3.0	33	24.3	399	69	17.3	126	111	88.1
Tucker	344	1.8	263	81	202	142	126	2.1	15	11.9	269	31	11.5	58	43	(1)
Tyler	115	0.7	64	51	61	54	44	1.1	6	(1)	98	13	(1)	16	12	(1)
Upshur	226	1.4	131	95	99	127	62	1.4	19	(1)	166	33	19.9	49	38	(1)
Wayne	169	0.7	99	70	94	75	57	1.0	14	(1)	124	22	17.7	30	17	(1)
Webster	8	0.1	4	4	4	4	4	0.2	.....	.....	8	.....	.....	1	.....	.....
Wetzel	57	0.2	48	9	33	24	25	0.4	1	(1)	41	1	(1)	9	3	(1)
Wirt	40	0.4	39	1	27	13	9	0.4	.....	.....	34	1	(1)	10	10	(1)
Wood	943	2.5	459	484	466	477	304	2,8	40	13.2	806	91	11.3	134	111	82.8
Wyoming	105	1.0	79	26	60	45	33	1.4	15	(1)	83	35	(1)	24	3	(1)
WISCONSIN.																
Total	2,900	0.1	1,757	1,143	1,476	1,424	1,082	0.2	58	5.4	2,500	113	4.5	341	303	88.9
Adams	4	(2)	4	.....	3	1	2	0.1	.....	.....	4	.....	.....	1	1	(1)
Ashland	8	(2)	7	1	6	2	2	(2)	.....	.....	7	.....	.....	3	3	(1)
Barron	18	0.1	4	14	10	8	3	(2)	.....	.....	15	.....	.....	3	3	(1)
Bayfield	8	0.1	6	2	4	4	3	0.1	1	(1)	7	2	(1)	1	.....	.....
Brown	69	0.1	33	36	32	37	19	0.1	.....	.....	54	2	(1)	9	9	(1)
Buffalo	1	(2)	1	.....	.....	1	.....	.....	.....	.....	.....	.....	.....	1	1	(1)
Burnett	6	0.1	2	4	3	3	1	(2)	.....	.....	3	.....	.....	1	1	(1)
Calumet	3	(2)	2	1	2	1	2	(2)	.....	.....	3	.....	.....	.....	.....	.....
Chippewa	7	(2)	3	4	6	1	4	(2)	1	(1)	6	1	(1)	3	3	(1)
Clark	15	(2)	3	12	11	4	4	(2)	.....	.....	12	.....	.....	3	3	(1)
Columbia	18	0.1	9	9	11	7	8	0.1	.....	.....	16	.....	.....	3	2	(1)
Crawford	3	(2)	3	.....	.....	3	.....	.....	.....	.....	2	.....	.....	.....	.....	.....
Dane	173	0.2	89	84	87	86	61	0.3	2	(1)	142	7	4.9	24	19	(1)
Dodge	43	0.1	33	10	35	8	29	0.2	2	(1)	39	4	(1)	5	5	(1)
Door	3	(2)	1	2	2	1	2	(2)	.....	.....	2	.....	.....	1	.....	.....
Douglas	184	0.4	171	13	80	104	69	0.4	.....	.....	167	3	1.8	10	7	(1)
Dunn	12	(2)	11	1	2	10	1	(2)	.....	.....	8	.....	.....	4	4	(1)
Eau Claire	33	0.1	20	13	12	21	9	0.1	.....	.....	24	.....	.....	.....	.....	.....
Fond du Lac	54	0.1	29	25	27	27	22	0.1	4	.....	50	7	(1)	6	6	(1)
Forest	2	(2)	2	.....	2	.....	1	(2)	.....	.....	2	.....	.....	.....	.....	.....
Grant	55	0.1	30	25	23	32	15	0.1	.....	.....	44	1	(1)	8	7	(1)
Green	6	(2)	3	3	3	3	3	(2)	1	.....	6	2	(1)	.....	.....	.....
Green Lake	8	0.1	7	1	2	6	1	(2)	.....	.....	5	.....	.....	2	2	(1)
Iowa	20	0.1	13	7	11	9	4	0.1	1	.....	14	1	(1)	5	4	(1)
Iron	3	(2)	3	.....	.....	3	.....	.....	.....	.....	2	.....	.....	.....	.....	.....
Jackson	2	(2)	1	1	2	.....	2	(2)	.....	.....	2	.....	.....	.....	.....	.....
Jefferson	22	0.1	19	3	12	10	12	0.1	.....	.....	22	.....	.....	1	1	(1)
Juneau	13	0.1	2	11	8	5	5	0.1	.....	.....	11	.....	.....	.....	.....	.....
Kenosha	40	0.1	24	16	23	17	20	0.2	1	.....	39	1	(1)	4	4	(1)
La Crosse	74	0.2	29	45	38	36	26	0.2	1	.....	66	2	(1)	19	19	(1)
Lafayette	5	(2)	5	.....	1	4	1	(2)	.....	.....	4	.....	.....	1	1	(1)
Langlade	10	0.1	4	6	4	6	1	(2)	.....	.....	6	.....	.....	4	4	(1)
Lincoln	12	0.1	5	7	10	2	3	0.1	.....	.....	12	.....	.....	2	2	(1)
Manitowoc	16	(2)	3	13	8	8	7	0.1	1	(1)	14	1	(1)	2	2	(1)
Marathon	12	(2)	7	5	4	8	3	(2)	.....	.....	11	.....	.....	2	2	(1)

[1] Per cent not shown where base is less than 100.

[2] Less than one-tenth of 1 per cent.

TABLE 29.—GENERAL STATISTICS OF THE NEGRO POPULATION OF THE UNITED STATES, BY COUNTIES: 1910—Concld.

[Counties in which no Negroes were reported are omitted.]

COUNTY.	NEGRO POPULATION: 1910.															
	Total.	Per cent of total population.	Color.		Sex.		Males 21 years of age and over.				Persons 10 years of age and over.			Persons 6 to 14 years of age.		
			Black.	Mulatto.	Male.	Female.	Number.	Per cent of total.	Illiterate.		Total.	Illiterate.		Total.	Attending school.	
									Number.	Per cent.		Number.	Per cent.		Number.	Per cent.
WISCONSIN—Continued.																
Marinette	11	(1)	3	8	5	6	3	(1)	2	(2)	6	2	(2)	2	2	(2)
Marquette	9	0.1	8	1	7	2	7	0.2			9					
Milwaukee	996	0.2	619	377	494	502	410	0.3	13	3.2	905	30	3.3	74	60	(2)
Monroe	36	0.1	14	22	18	18	8	0.1			28			10	8	(2)
Oconto	2	(1)	2		1	1	1	(1)	1	(2)	2	1	(2)	1	1	(2)
Oneida	3	(1)	2	1	3		3	0.1	2	(2)	3	2	(2)			
Outagamie	28	0.1	13	15	9	19	6	(1)	1	(2)	24	2	(2)	3	3	(2)
Ozaukee	7	(1)	5	2	4	3					5			3	3	(2)
Pepin	1	(1)	1		1		1	(1)			1					
Pierce	15	0.1	10	5	11	4	9	0.1	2	(2)	13	2	(2)	1	1	(2)
Polk	5	(1)	4	1	3	2	3	0.1	1	(2)	5	2	(2)			
Portage	5	(1)	4	1	3	2	1	(1)			5			1	1	(2)
Price	6	(1)	2	4	2	4	1	(1)			3					
Racine	115	0.2	94	21	55	60	43	0.2	2	(2)	105	4	3.8	13	12	(2)
Richland	13	0.1	11	2	5	8	3	0.1			9			1	1	(2)
Rock	157	0.3	98	59	76	81	60	0.3	5	(2)	138	10	7.2	17	16	(2)
Rusk	2	(1)	2			2					2					
St. Croix	3	(1)	3		2	1	2	(1)	1	(2)	3	1	(2)			
Sauk	30	0.1	19	11	25	5	17	0.2	4	(2)	30	7	(2)	1	1	(2)
Shawano	31	0.1	9	22	17	14	9	0.1	1	(2)	24	1	(2)	4	4	(2)
Sheboygan	19	(1)	15	4	8	11	4	(1)			15			2	2	(2)
Taylor	24	0.2	7	17	12	12	7	0.2	1	(2)	18	1	(2)	3	2	(2)
Trempealeau	2	(1)	2		1	1	1	(1)			2	1	(2)			
Vernon	116	0.4	41	75	74	42	35	0.4	2	(2)	77	2	(2)	33	31	(2)
Vilas	10	0.2	9	1	8	2	7	0.3			9			1	1	(2)
Walworth	64	0.2	47	17	36	28	25	0.3			57	2	(2)	11	11	(2)
Washburn	3	(1)	2	1	2	1	1	(1)			2			1		
Washington	6	(1)	6		3	3	3	(1)			5					
Waukesha	74	0.2	50	24	39	35	21	0.2	1	(2)	55	3	(2)	16	15	(2)
Waupaca	18	0.1	6	12	11	7	10	0.1	2	(2)	17	2	(2)	1	1	(2)
Waushara	11	0.1	7	4	3	8	3	0.1			10			1		
Winnebago	110	0.2	50	60	51	59	31	0.2	2	(2)	87	4	(2)	13	12	(2)
Wood	6	(1)	4	2	3	3	2	(1)			5					
WYOMING.																
Total	2,235	1.5	1,942	293	1,544	691	1,325	2.1	50	3.8	2,024	102	5.0	137	116	84.7
Albany	59	0.5	56	3	31	28	27	0.5	1	(2)	52	2	(2)	4	4	(2)
Big Horn	9	0.1	7	2	6	3	4	0.1			9					
Carbon	146	1.3	102	44	95	51	77	1.4	7	(2)	129	15	11.6	11	8	(2)
Converse	24	0.4	23	1	18	6	16	0.6	1	(2)	24	2	(2)			
Crook	5	0.1	3	2	3	2	3	0.1			5					
Tremont	32	0.3	31	1	15	17	14	0.2			29			2	2	(2)
Johnson	2	0.1	2		2		2	0.1			2					
Laramie	1,607	6.2	1,432	175	1,183	424	1,045	8.9	37	3.5	1,484	74	5.0	82	69	(2)
Natrona	19	0.4	18	1	10	9	8	0.3			18					
Park	13	0.3	7	6	8	5	5	0.3			9					
Sheridan	183	1.1	148	35	97	86	72	1.0			158	2	1.3	15	13	(2)
Sweetwater	101	0.9	84	17	56	45	37	0.6	3	(2)	79	6	(2)	15	13	(2)
Uinta	26	0.2	22	4	16	10	11	0.2	1	(2)	18	1	(2)	7	7	(2)
Weston	5	0.1	5		3	2	3	0.1			4			1		
Yellowstone National Park	4	0.8	2	2	1	3	1	0.3			4					

[1] Less than one-tenth of 1 per cent.

[2] Per cent not shown where base is less than 100.

TABLE 30.—NUMBER AND VALUE OF FARMS OPERATED BY

[A minus sign (−) denotes decrease.]

	Division and state.	Number of farms.				Value of farm property.							
				Increase.		Total.				Land.			
		1910	1900	Amount.	Per cent.	1910	1900	Increase. Amount.	Increase. Per cent.	1910	1900	Increase. Amount.	Increase. Per cent.
	UNITED STATES	893,370	746,715	146,655	19.6	$1,141,792,526	$499,941,234	$641,851,292	128.4	$756,158,264	$324,242,997	$431,915,267	133.2
	GEOGRAPHIC DIVISIONS:												
1	New England	310	264	46	17.4	945,061	582,851	362,210	62.1	427,635	320,384	107,251	33.5
2	Middle Atlantic	1,310	1,497	−187	−12.5	6,123,854	4,193,394	1,930,460	46.0	3,432,477	2,344,334	1,088,143	46.4
3	East North Central	4,843	5,179	−336	−6.5	20,063,311	11,535,146	8,528,165	73.9	14,669,103	8,527,575	6,141,528	72.0
4	West North Central	5,589	7,076	−1,487	−21.0	26,341,103	13,072,899	13,268,204	101.5	19,055,309	9,398,587	9,656,722	102.7
5	South Atlantic	354,530	287,933	66,597	23.1	440,876,367	162,841,284	278,035,083	170.7	294,198,215	106,251,076	187,947,139	176.9
6	East South Central	324,884	267,530	57,354	21.4	356,989,149	170,985,641	186,003,508	108.8	227,012,113	108,254,534	118,757,579	109.7
7	West South Central	201,422	176,899	24,523	13.9	285,792,835	135,679,630	150,113,205	110.6	193,778,544	88,427,732	105,350,812	119.1
8	Mountain	219	133	86	64.7	1,610,050	382,943	1,227,107	320.0	1,033,530	241,285	792,245	328.3
9	Pacific	263	204	59	28.9	3,050,796	667,446	2,383,350	357.1	2,551,338	477,490	2,073,848	434.3
	NEW ENGLAND:												
10	Maine	28	24	4	(1)	46,182	24,012	22,170	92.3	16,575	11,460	5,115	44.6
11	New Hampshire	14	10	4	(1)	71,776	12,620	59,156	468.7	30,750	4,740	26,010	548.7
12	Vermont	20	8	12	(1)	53,166	60,350	−7,184	−11.9	20,100	43,000	−22,900	−53.3
13	Massachusetts	103	87	16	(1)	298,064	195,880	102,184	52.2	129,490	101,784	27,706	27.2
14	Rhode Island	40	28	12	(1)	78,886	65,450	13,436	20.5	37,950	37,150	800	2.2
15	Connecticut	105	107	−2	−1.9	396,987	224,539	172,448	76.8	192,770	122,250	70,520	57.7
	MIDDLE ATLANTIC:												
16	New York	295	443	−148	−33.4	1,480,541	1,114,787	365,754	32.8	752,365	553,314	199,051	36.0
17	New Jersey	472	469	3	0.6	1,962,818	1,047,178	915,640	87.4	1,025,917	526,730	499,187	94.8
18	Pennsylvania	543	585	−42	−7.2	2,680,495	2,031,429	649,066	32.0	1,654,195	1,264,290	389,905	30.8
	EAST NORTH CENTRAL:												
19	Ohio	1,948	1,966	−18	−0.9	6,901,721	4,297,922	2,603,799	60.6	4,862,138	3,147,105	1,715,033	54.5
20	Indiana	785	1,043	−258	−24.7	3,724,754	2,336,581	1,388,173	59.4	2,878,997	1,741,460	1,137,537	65.3
21	Illinois	1,422	1,486	−64	−4.3	6,778,746	3,326,319	3,452,427	103.8	5,299,868	2,584,730	2,715,138	105.0
22	Michigan	640	626	14	2.2	2,439,921	1,441,866	998,055	69.2	1,490,450	963,995	526,455	54.6
23	Wisconsin	48	58	−10	(1)	218,169	132,458	85,711	64.7	137,650	90,285	47,365	52.5
	WEST NORTH CENTRAL:												
24	Minnesota	29	31	−2	(1)	143,827	99,755	44,072	44.2	94,815	71,704	23,111	32.2
25	Iowa	187	200	−13	−6.5	1,234,660	783,343	451,317	57.6	869,300	546,410	322,890	59.1
26	Missouri	3,656	4,950	−1,294	−26.1	14,095,370	7,969,326	6,126,044	76.9	10,556,515	5,855,470	4,701,045	80.3
27	North Dakota	22	18	4	(1)	214,307	94,994	119,313	125.6	139,100	61,925	77,175	124.6
28	South Dakota	67	17	50	(1)	1,617,893	89,496	1,528,397	1,707.8	467,935	63,335	404,600	638.8
29	Nebraska	96	78	18	(1)	582,071	278,081	303,990	109.3	459,350	174,645	284,705	163.0
30	Kansas	1,532	1,782	−250	−14.0	8,452,975	3,757,904	4,695.071	124.9	6,468,294	2,625,098	3,843,196	146.4
	SOUTH ATLANTIC:												
31	Delaware	922	817	105	12.9	2,350,845	1,393,830	957,015	68.7	1,451,457	870,720	580,737	66.7
32	Maryland	6,370	5,842	528	9.0	12,249,019	8,208,572	4,040,447	49.2	7,096,892	4,848,120	2,248,772	46.4
33	District of Columbia	12	17	−5	(1)	93,671	304,592	−210,921	−69.2	66,600	276,300	−209,700	−75.9
34	Virginia	48,039	44,795	3,244	7.2	54,651,043	24,490,106	30,160,937	123.2	32,497,542	14,457,950	18,039,592	124.8
35	West Virginia	707	743	−35	−4.7	1,304,721	827,711	477,010	57.6	827,749	553,670	274,079	49.5
36	North Carolina	64,456	53,996	10,460	19.4	78,675,830	28,458,176	50,217,654	176.5	53,125,563	18,850,775	34,274,788	181.8
37	South Carolina	96,772	85,381	11,391	13.3	118,314,985	43,992,879	74,322,106	168.9	84,018,490	30,186,395	53,832,095	178.3
38	Georgia	122,554	82,822	39,732	48.0	157,870,357	48,698,931	109,171,426	224.2	105,849,590	32,512,900	73,336,690	225.6
39	Florida	14,698	13,521	1,177	8.7	15,365,896	6,466,487	8,899,409	137.6	9,264,332	3,694,246	5,570,086	150.8
	EAST SOUTH CENTRAL:												
40	Kentucky	11,709	11,227	482	4.3	18,252,353	10,950,268	7,302,085	66.7	12,227,341	7,228,835	4,998,506	69.1
41	Tennessee	38,300	33,883	4,417	13.0	54,073,706	26,735,588	27,338,118	102.3	35,237,523	16,950,860	18,286,663	107.9
42	Alabama	110,387	94,069	16,318	17.3	97,261,114	46,908,811	50,352,303	107.3	59,258,839	29,072,925	30,185,914	103.8
43	Mississippi	164,488	128,351	36,137	28.2	187,401,976	86,390,974	101,011,002	116.9	120,288,410	55,001,914	65,286,496	118.7
	WEST SOUTH CENTRAL:												
44	Arkansas	63,578	46,978	16,600	35.3	87,119,083	34,191,174	52,927,909	154.8	57,920,360	22,660,525	25,259,835	155.6
45	Louisiana	54,819	58,096	−3,277	−5.6	56,472,403	37,995,093	18,477,310	48.6	36,170,690	24,187,645	11,983,045	49.5
46	Oklahoma	13,209	6,353	6,856	107.9	30,347,738	7,313,156	23,034,582	315.0	21,788,491	4,165,553	17,622,938	423.1
47	Texas	69,816	65,472	4,344	6.6	111,853,611	56,180,207	55,673,404	99.1	77,899,003	37,414,009	40,484,994	108.2
	MOUNTAIN:												
48	Montana	29	21	8	(1)	206,533	46,672	159,861	342.5	97,255	29,875	67,380	225.5
49	Idaho	13	9	4	(1)	62,706	23,166	39,540	170.7	47,525	16,570	30,955	186.8
50	Wyoming	19	2	17	(1)	148,988	3,108	145,880	4,693.7	121,145	1,600	119,545	7,471.6
51	Colorado	81	58	23	(1)	565,135	150,359	414,776	275.9	427,930	102,805	325,125	316.3
52	New Mexico	48	14	34	(1)	344,544	32,275	312,269	967.5	181,175	23,625	157,550	666.9
53	Arizona	12	15	−3	(1)	62,630	65,969	−3,339	−5.0	23,500	26,960	−3,460	12.8
54	Utah	11	11	.....	.....	105,963	20,675	85,288	412.5	70,500	15,300	55,200	360.8
55	Nevada	6	3	3	(1)	113,551	40,719	72,832	178.9	64,500	24,550	39,950	162.7
	PACIFIC:												
56	Washington	77	55	22	(1)	572,129	131,227	440,902	336.0	427,170	93,280	333,890	357.9
57	Oregon	27	14	13	(1)	201,726	38,417	163,309	425.1	129,878	23,290	106,588	457.9
58	California	159	135	24	17.8	2,276,941	497,802	1,779,139	357.0	1,994,290	360,920	1,633,370	452.6

[1] Per cent not shown where base is less than 100.

NEGROES, BY DIVISIONS AND STATES: 1910 AND 1900.

[A minus sign (—) denotes decrease.]

VALUE OF FARM PROPERTY—continued.												
Buildings.				Implements and machinery.				Live stock.				
1910	1900	Increase.		1910	1900	Increase.		1910	1900	Increase.		
		Amount.	Per cent.			Amount.	Per cent.			Amount.	Per cent.	
$166,559,439	$71,902,265	$94,657,174	131.6	$34,178,052	$18,859,757	$15,318,295	81.2	$184,896,771	$84,936,215	$99,960,556	117.7	
374,725	195,330	179,395	91.8	42,771	21,428	21,343	99.6	99,930	45,709	54,221	118.6	1
1,866,870	1,270,170	596,700	47.0	250,259	185,349	64,910	35.0	574,248	393,541	180,707	45.9	2
2,808,546	1,468,470	1,340,076	91.3	440,693	326,208	114,485	35.1	2,144,969	1,212,893	932,076	76.8	3
2,621,723	1,464,907	1,156,816	79.0	588,750	396,917	191,833	48.3	4,075,321	1,812,488	2,262,833	124.8	4
70,870,030	26,658,379	44,211,651	165.8	13,148,827	5,879,229	7,269,598	123.6	62,659,295	24,052,600	38,606,695	160.5	5
52,419,081	23,113,572	29,305,509	126.8	11,163,547	6,847,843	4,315,704	63.0	66,394,408	32,769,692	33,624,716	102.6	6
35,304,427	17,620,563	17,683,864	100.4	8,442,917	5,166,769	3,276,148	63.4	48,266,947	24,464,566	23,802,381	97.3	7
122,465	42,229	80,236	190.0	47,564	14,698	32,866	223.6	40,649	84,731	321,760	379.7	8
171,572	68,645	102,927	149.9	52,724	21,316	31,408	147.3	275,162	99,995	175,167	175.2	9
20,275	8,490	11,785	138.8	3,230	1,318	1,912	145.1	6,102	2,744	3,358	122.4	10
30,550	5,350	25,200	471.0	2,955	850	2,105	247.6	7,521	1,680	5,841	347.7	11
22,250	10,200	12,050	118.1	2,960	1,430	1,530	107.0	7,856	5,720	2,136	37.3	12
128,575	73,250	55,325	75.5	12,057	7,055	5,002	70.9	27,942	13,791	14,151	102.6	13
24,650	19,950	4,700	23.6	5,320	3,350	1,970	58.8	10,966	5,000	5,966	119.3	14
148,425	78,090	70,335	90.1	16,249	7,425	8,824	118.8	39,543	16,774	22,769	135.7	15
482,165	363,000	119,165	32.8	72,093	65,594	6,499	9.9	173,918	132,879	41,039	30.9	16
663,820	370,190	293,630	79.3	84,146	53,440	30,706	57.5	188,935	96,818	92,117	95.1	17
720,885	536,980	183,905	34.2	94,020	66,315	27,705	41.8	211,395	163,844	47,551	29.0	18
1,126,937	571,525	555,412	97.2	148,278	119,325	28,953	24.3	764,368	459,967	304,401	66.2	19
438,750	284,960	153,790	54.0	63,115	60,135	2,980	5.0	343,892	250,026	93,866	37.5	20
672,724	339,510	333,214	98.1	133,518	86,320	47,198	54.7	672,636	315,759	356,877	113.0	21
534,235	253,110	281,125	111.1	89,257	55,945	33,312	59.5	325,979	168,816	157,163	93.1	22
35,900	19,365	16,535	85.4	6,525	4,483	2,042	45.5	38,094	18,325	19,769	107.9	23
29,100	16,440	12,660	77.0	4,995	2,780	2,215	79.7	14,917	8,831	6,086	68.9	24
185,195	100,470	84,725	84.3	37,948	23,225	14,723	63.4	142,217	113,238	28,979	25.6	25
1,449,928	863,720	586,208	67.9	315,800	220,432	95,368	43.3	1,773,127	1,029,704	743,423	72.2	26
15,000	7,890	7,110	90.1	9,450	11,165	—1,715	—15.4	50,757	14,014	36,743	262.2	27
39,470	8,395	31,075	370.2	18,764	2,735	16,029	586.1	1,091,724	15,031	1,076,693	7,163.1	28
54,010	25,240	28,770	114.0	11,280	9,622	1,658	17.2	57,431	68,574	—11,143	—16.2	29
849,020	442,752	406,268	91.8	190,513	126,958	63,555	50.1	945,148	563,096	382,052	67.8	30
530,259	302,730	227,529	75.2	100,090	73,230	26,860	36.7	269,039	147,150	121,889	82.8	31
3,170,392	2,037,240	1,133,152	55.6	436,940	331,400	105,540	31.8	1,544,795	991,812	552,983	55.8	32
22,800	16,200	6,600	40.7	955	9,790	—8,835	—90.2	3,316	2,302	1,014	44.0	33
12,645,749	5,491,185	7,154,564	130.3	1,849,785	929,885	919,900	98.9	7,657,967	3,611,086	4,046,881	112.1	34
247,455	134,190	113,265	84.4	31,543	21,750	9,793	45.0	197,974	118,101	79,873	67.6	35
13,668,028	4,979,727	8,688,301	174.5	2,202,330	941,010	1,261,320	134.0	9,679,909	3,686,664	5,993,245	162.6	36
14,947,954	5,741,625	9,206,329	160.3	3,367,160	1,592,615	1,774,545	111.4	15,981,381	6,472,244	9,509,137	146.9	37
23,027,442	6,818,890	16,208,552	237.7	4,558,897	1,683,910	2,874,987	170.7	24,434,428	7,683,231	16,751,197	218.0	38
2,609,951	1,136,592	1,473,359	129.6	601,127	295,639	305,488	103.3	2,890,486	1,340,010	1,550,476	115.7	39
2,789,887	1,723,555	1,066,332	61.9	420,535	355,713	64,822	18.2	2,814,590	1,642,165	1,172,425	71.4	40
6,945,703	3,633,900	3,311,803	91.1	1,820,921	1,270,127	550,794	43.4	10,069,559	4,880,701	5,188,858	106.3	41
14,575,233	6,133,565	8,441,668	137.6	3,323,893	1,927,840	1,396,053	72.4	20,103,149	9,774,481	10,328,668	105.7	42
28,108,258	11,622,552	16,485,706	141.8	5,598,198	3,294,163	2,304,035	69.9	33,407,110	16,472,345	16,934,765	102.8	43
11,058,104	4,216,715	6,841,389	162.2	2,788,446	1,241,610	1,546,836	124.6	15,352,173	6,072,324	9,279,849	152.8	44
8,721,228	5,584,345	3,136,883	56.2	1,681,187	1,439,730	241,457	16.8	9,899,298	6,783,373	3,115,925	45.9	45
2,764,024	667,158	2,096,866	314.3	813,125	315,852	497,273	157.4	4,982,098	2,164,593	2,817,505	130.2	46
12,761,071	7,152,345	5,608,726	78.4	3,160,159	2,169,577	990,582	45.7	18,033,378	9,444,276	8,589,102	90.9	47
17,425	5,525	11,900	215.4	14,575	2,725	11,850	434.9	77,278	8,547	68,731	804.2	48
6,725	1,845	4,880	264.5	2,265	1,411	854	60.5	6,191	3,340	2,851	85.4	49
8,055	600	7,455	1,242.5	2,935	400	2,535	633.8	16,853	508	16,345	3,217.5	50
49,590	19,155	30,435	158.9	14,945	5,340	9,605	179.9	72,670	23,059	49,611	215.1	51
18,070	3,450	14,620	423.8	7,983	1,357	6,626	488.3	137,316	3,843	133,473	3,473.1	52
6,600	6,350	250	3.9	1,921	2,340	—419	—17.9	30,609	30,319	290	1.0	53
10,000	2,854	7,146	250.4	1,115	810	305	37.7	24,348	1,711	22,637	1,323.0	54
6,000	2,450	3,550	144.9	1,825	315	1,510	479.4	41,226	13,404	27,822	207.6	55
43,455	16,870	26,585	157.6	11,169	3,984	7,185	180.3	90,335	17,093	73,242	428.5	56
21,472	4,885	16,587	339.5	5,515	1,210	4,305	355.8	44,861	9,032	35,829	396.7	57
106,645	46,890	59,755	127.4	36,040	16,122	19,918	123.5	139,966	73,870	66,096	89.5	58

TABLE 31.—NEGRO FARMERS—OWNERS, TENANTS, AND MANAGERS, BY DIVISIONS AND STATES: 1910 AND 1900.

[A minus sign (—) denotes decrease.]

DIVISION AND STATE.	1910				1900				INCREASE DURING DECADE.							
	Total.	Owners.	Tenants.	Managers.	Total.	Owners.	Tenants.	Managers.	Total.		Owners.		Tenants.		Managers.	
									Number.	Per cent.	Number.	Per cent.	Number.	Per cent.	Number.	Per cent.
UNITED STATES	893,370	218,972	672,964	1,434	746,715	187,797	557,174	1,744	146,655	19.6	31,175	16.6	115,790	20.8	—310	—17.8
GEOGRAPHIC DIVISIONS:																
New England	310	240	51	19	264	197	54	13	46	17.4	43	21.8	—3	(1)	6	(1)
Middle Atlantic	1,310	793	447	70	1,497	953	490	54	—187	—12.5	—160	—16.8	—43	—8.8	16	(1)
East North Central	4,843	3,095	1,677	71	5,179	3,064	2,070	45	—336	—6.5	31	1.0	—393	—19.0	26	(1)
West North Central	5,589	3,370	2,155	64	7,076	3,908	3,104	64	—1,487	—21.0	—538	—13.8	—949	—30.6	.....	.....
South Atlantic	354,530	101,135	252,676	719	287,933	84,389	202.578	966	66,597	23.1	16,746	19.8	50,098	24.7	—247	—25.6
East South Central	324,884	58,610	266,025	249	267,530	49,888	217,318	324	57,354	21.4	8,722	17.5	48,707	22.4	—75	—23.1
West South Central	201,422	51,342	149,858	222	176,899	45,141	131,487	271	24,523	13.9	6,201	13.7	18,371	14.0	—49	—18.1
Mountain	219	176	34	9	133	104	26	3	86	64.7	72	69.2	8	(1)	6	(1)
Pacific	263	211	41	11	204	153	47	4	59	28.9	58	37.9	—6	(1)	7	(1)
NEW ENGLAND:																
Maine	28	24	3	1	24	22	1	1	4	(1)	2	(1)	2	(1)	.....	(1)
New Hampshire	14	11	2	1	10	8	2	.....	4	(1)	3	(1)	.....	.....	1	.....
Vermont	20	17	2	1	8	7	1	.....	12	(1)	10	(1)	1	(1)	1	.....
Massachusetts	103	89	10	4	87	67	16	4	16	(1)	22	(1)	—6	(1)	.....	.....
Rhode Island	40	28	12	.....	28	16	11	1	12	(1)	12	(1)	1	(1)	—1	(1)
Connecticut	105	71	22	12	107	77	23	7	—2	—1.9	—6	(1)	—1	(1)	5	(1)
MIDDLE ATLANTIC:																
New York	295	193	90	12	443	326	105	12	—148	—33.4	—133	—40.8	—15	—14.3	.....	.....
New Jersey	472	262	183	27	469	280	170	19	3	0.6	—18	—6.4	13	7.6	8	(1)
Pennsylvania	543	338	174	31	585	347	215	23	—42	—7.2	—9	—2.6	—41	—19.1	8	(1)
EAST NORTH CENTRAL:																
Ohio	1,948	1,311	609	28	1,966	1,236	702	28	—18	—0.9	75	6.1	—93	—13.2	.....	.....
Indiana	785	456	314	15	1,043	587	447	9	—258	—24.7	—131	—22.3	—133	—29.8	6	(1)
Illinois	1,422	787	617	18	1,486	724	757	5	—64	—4.3	63	8.7	—140	—18.5	13	(1)
Michigan	640	502	129	9	626	472	151	3	14	2.2	30	6.4	—22	—14.6	6	(1)
Wisconsin	48	39	8	1	58	45	13	.....	—10	(1)	—6	(1)	—5	(1)	1	.....
WEST NORTH CENTRAL:																
Minnesota	29	16	12	1	31	18	11	2	—2	(1)	—2	(1)	1	(1)	—1	(1)
Iowa	187	122	63	2	200	107	89	4	—13	—6.5	15	14.0	—26	(1)	—2	(1)
Missouri	3,656	2,104	1,511	41	4,950	2,657	2,256	37	—1,294	—26.1	—553	—20.8	—745	—33.0	4	(1)
North Dakota	22	18	4	.....	18	13	5	.....	4	(1)	5	(1)	—1	(1)	.....	.....
South Dakota	67	57	10	.....	17	15	2	.....	50	(1)	42	(1)	8	(1)	.....	.....
Nebraska	96	75	21	.....	78	45	29	4	18	(1)	30	(1)	—8	(1)	—4	(1)
Kansas	1,532	978	534	20	1,782	1,053	712	17	—250	—14.0	—75	—7.1	—178	—25.0	3	(1)
SOUTH ATLANTIC:																
Delaware	922	406	500	16	817	331	471	15	105	12.9	75	22.7	29	6.2	1	(1)
Maryland	6,370	3,949	2,334	87	5,842	3,262	2,475	105	528	9.0	687	21.1	—141	—5.7	—18	—17.1
District of Columbia	12	8	3	1	17	5	10	2	—5	(1)	3	(1)	—7	(1)	—1	(1)
Virginia	48,039	32,168	15,691	180	44,795	26,527	18,030	238	3,244	7.2	5,641	21.3	—2,339	—13.0	—58	—24.4
West Virginia	707	557	143	7	742	534	200	8	—35	—4.7	23	4.3	—57	—28.5	—1	(1)
North Carolina	64,456	20,707	43,676	73	53,996	16,834	37,043	119	10,460	19.4	3,873	23.0	6,633	17.9	—46	—38.7
South Carolina	96,772	20,356	76,285	131	85,381	18,970	66,231	180	11,391	13.3	1,386	7.3	10,054	15.2	—49	—27.2
Georgia	122,554	15,698	106,733	123	82,822	11,375	71,239	208	39,732	48.0	4,323	38.0	35,494	49.8	—85	—40.9
Florida	14,698	7,286	7,311	101	13,521	6,551	6,879	91	1,177	8.7	735	11.2	432	6.3	10	(1)
EAST SOUTH CENTRAL:																
Kentucky	11,709	5,916	5,753	40	11,227	5,391	5,773	63	482	4.3	525	9.7	—20	—0.3	—23	(1)
Tennessee	38,300	10,698	27,551	51	33,883	9,414	24,387	82	4,417	13.0	1,284	13.6	3,164	13.0	—31	(1)
Alabama	110,387	17,047	93,288	52	94,069	14,110	79,887	72	16,318	17.3	2,937	20.8	13,401	16.8	—20	(1)
Mississippi	164,488	24,949	139,433	106	128,351	20,973	107,271	107	36,137	28.2	3,976	19.0	32,162	30.0	—1	—0.9
WEST SOUTH CENTRAL:																
Arkansas	63,578	14,660	48,872	46	46,978	11,941	34,957	80	16,600	35.3	2,719	22.8	13,915	39.8	—34	(1)
Louisiana	54,819	10,681	44,062	76	58,096	9,378	48,639	79	—3,277	—5.6	1,303	13.9	—4,577	—9.4	—3	(1)
Oklahoma	13,209	4,819	8,370	20	6,353	3,683	2,649	21	6,856	107.9	1,136	30.8	5,721	216.0	—1	(1)
Texas	69,816	21,182	48,554	80	65,472	20,139	45,242	91	4,344	6.6	1,043	5.2	3,312	7.3	—11	(1)
MOUNTAIN:																
Montana	29	22	5	2	21	18	3	.....	8	(1)	4	(1)	2	(1)	2	.....
Idaho	13	13	.....	.....	9	8	1	.....	4	(1)	5	(1)	—1	(1)	.....	.....
Wyoming	19	17	1	1	2	2	.....	.....	17	(1)	15	(1)	1	.....	1	.....
Colorado	81	58	22	1	58	45	13	.....	23	(1)	13	(1)	9	(1)	1	.....
New Mexico	48	41	3	4	14	10	4	.....	34	(1)	31	(1)	—1	(1)	4	.....
Arizona	12	10	2	.....	15	11	1	3	—3	(1)	—1	(1)	1	(1)	—3	(1)
Utah	11	11	.....	.....	11	8	3	.....	.....	.....	3	(1)	—3	(1)	.....	.....
Nevada	6	4	1	1	3	2	1	.....	3	(1)	2	(1)	.....	.....	1	.....
PACIFIC:																
Washington	77	64	11	2	55	49	5	1	22	(1)	15	(1)	6	(1)	1	(1)
Oregon	27	22	4	1	14	11	3	.....	13	(1)	11	(1)	1	(1)	1	.....
California	159	125	26	8	135	93	39	3	24	17.8	32	(1)	—13	(1)	5	(1)

[1] Per cent not shown where base is less than 100.

TABLE 32.—FARMS OPERATED BY NEGROES—NUMBER, ACREAGE, AND VALUE OF LAND AND BUILDINGS, AND OF IMPLEMENTS AND MACHINERY, BY DIVISIONS AND STATES: 1910.

DIVISION AND STATE.	Number of farms.	FARM ACREAGE.				VALUE OF FARM LAND, BUILDINGS, AND IMPLEMENTS AND MACHINERY.				
		Total.	Improved.	Woodland.	Other unimproved.	Total.	Land and buildings.			Implements and machinery.
							Total.	Land.	Buildings.	
UNITED STATES	893,370	42,279,510	27,845,190	11,938,284	2,496,036	$956,895,755	$922,717,703	$756,158,264	$166,559,439	$34,178,052
GEOGRAPHIC DIVISIONS:										
New England	310	14,759	5,669	5,547	3,543	845,131	802,360	427,635	374,725	42,771
Middle Atlantic	1,310	74,849	49,469	17,123	8,257	5,549,606	5,299,347	3,432,477	1,866,870	250,259
East North Central	4,843	287,513	222,774	43,942	20,797	17,918,342	17,477,649	14,669,103	2,808,546	440,693
West North Central	5,589	491,509	340,566	63,048	87,895	22,265,782	21,677,032	19,055,309	2,621,723	588,750
South Atlantic	354,530	17,605,488	10,956,415	5,732,248	916,825	378,217,072	365,068,245	294,198,215	70,870,030	13,148,827
East South Central	324,884	13,573,980	9,548,129	3,196,381	829,470	290,594,741	279,431,194	227,012,113	52,419,081	11,163,547
West South Central	201,422	10,105,003	6,665,869	2,868,810	570,324	237,525,888	229,082,971	193,778,544	35,304,427	8,442,917
Mountain	219	62,807	11,531	4,508	46,768	1,203,559	1,155,995	1,033,530	122,465	47,564
Pacific	263	63,602	44,768	6,677	12,157	2,775,634	2,722,910	2,551,338	171,572	52,724
NEW ENGLAND:										
Maine	28	1,280	624	442	214	40,080	36,850	16,575	20,275	3,230
New Hampshire	14	923	293	249	381	64,255	61,300	30,750	30,550	2,955
Vermont	20	1,917	634	469	814	45,310	42,350	20,100	22,250	2,960
Massachusetts	103	3,535	1,305	1,511	719	270,122	258,065	129,490	128,575	12,057
Rhode Island	40	1,664	582	786	296	67,920	62,600	37,950	24,650	5,320
Connecticut	105	5,440	2,231	2,090	1,119	357,444	341,195	192,770	148,425	16,249
MIDDLE ATLANTIC:										
New York	295	22,552	15,301	4,823	2,428	1,306,623	1,234,530	752,365	482,165	72,093
New Jersey	472	22,200	15,016	3,471	3,713	1,773,883	1,689,737	1,025,917	663,820	84,146
Pennsylvania	543	30,097	19,152	8,829	2,116	2,469,100	2,375,080	1,654,195	720,885	94,020
EAST NORTH CENTRAL:										
Ohio	1,948	106,742	83,311	15,043	8,388	6,137,353	5,989,075	4,862,138	1,126,937	148,278
Indiana	785	43,627	36,865	4,713	2,049	3,380,862	3,317,747	2,878,997	438,750	63,115
Illinois	1,422	87,784	68,299	17,145	2,340	6,106,110	5,972,592	5,299,868	672,724	133,518
Michigan	640	45,331	32,260	5,540	7,531	2,113,942	2,024,685	1,490,450	534,235	89,257
Wisconsin	48	4,029	2,039	1,501	489	180,075	173,550	137,650	35,900	6,525
WEST NORTH CENTRAL:										
Minnesota	29	2,362	1,631	448	283	128,910	123,915	94,815	29,100	4,995
Iowa	187	13,617	10,647	2,015	955	1,092,443	1,054,495	869,300	185,195	37,948
Missouri	3,656	229,255	172,200	50,425	6,630	12,322,243	12,006,443	10,556,515	1,449,928	315,800
North Dakota	22	5,484	4,142	138	1,204	163,550	154,100	139,100	15,000	9,450
South Dakota	67	20,753	8,817	150	11,786	526,169	507,405	467,935	39,470	18,764
Nebraska	96	36,585	11,923	730	23,932	524,640	513,360	459,350	54,010	11,280
Kansas	1,532	183,453	131,206	9,142	43,105	7,507,827	7,317,314	6,468,294	849,020	190,513
SOUTH ATLANTIC:										
Delaware	922	56,973	37,076	16,268	3,629	2,081,806	1,981,716	1,451,457	530,259	100,090
Maryland	6,370	358,509	218,572	122,381	17,554	10,704,224	10,267,284	7,096,892	3,170,392	436,940
District of Columbia	12	95	95	.....	.....	90,355	89,400	66,600	22,800	955
Virginia	48,039	2,233,883	1,109,235	995,990	128,658	46,993,076	45,143,291	32,497,542	12,645,749	1,849,785
West Virginia	707	34,520	20,236	12,516	1,768	1,106,747	1,075,204	827,749	247,455	31,543
North Carolina	64,456	3,121,827	1,700,102	1,286,037	135,688	68,995,921	66,793,591	53,125,563	13,668,028	2,202,330
South Carolina	96,772	3,939,592	2,597,497	1,096,175	245,920	102,333,604	98,966,444	84,018,490	14,947,954	3,367,160
Georgia	122,554	7,091,949	4,791,460	1,944,721	355,768	133,435,929	128,877,032	105,849,590	23,027,442	4,558,897
Florida	14,698	768,140	482,140	258,160	27,840	12,475,410	11,874,283	9,264,332	2,609,951	601,127
EAST SOUTH CENTRAL:										
Kentucky	11,709	439,657	342,895	81,357	15,405	15,437,763	15,017,228	12,227,341	2,789,887	420,535
Tennessee	38,300	1,605,694	1,161,985	338,863	104,846	44,004,147	42,183,226	35,237,523	6,945,703	1,820,921
Alabama	110,387	5,083,552	3,561,674	1,208,660	313,218	77,157,965	73,834,072	59,258,839	14,575,233	3,323,893
Mississippi	164,488	6,445,077	4,481,575	1,567,501	396,001	153,994,866	148,396,668	120,288,410	28,108,258	5,598,198
WEST SOUTH CENTRAL:										
Arkansas	63,578	2,652,684	1,772,702	797,566	82,416	71,766,910	68,978,464	57,920,360	11,058,104	2,788,446
Louisiana	54,819	2,121,258	1,465,775	570,454	85,029	46,573,105	44,891,918	36,170,690	8,721,228	1,681,187
Oklahoma	13,209	1,066,863	664,434	288,741	113,688	25,365,640	24,552,515	21,788,491	2,764,024	813,125
Texas	69,816	4,264,198	2,762,958	1,212,049	289,191	93,820,233	90,660,074	77,899,003	12,761,071	3,160,159
MOUNTAIN:										
Montana	29	7,918	1,751	1,324	4,843	129,255	114,680	97,255	17,425	14,575
Idaho	13	1,043	346	503	194	56,515	54,250	47,525	6,725	2,265
Wyoming	19	6,202	1,521	95	4,586	132,135	129,200	121,145	8,055	2,935
Colorado	81	32,003	4,776	816	26,411	492,465	477,520	427,930	49,590	14,945
New Mexico	48	11,633	1,574	1,532	8,527	207,228	199,245	181,175	18,070	7,983
Arizona	12	1,222	186	120	916	32,021	30,100	23,500	6,600	1,921
Utah	11	506	262	117	127	81,615	80,500	70,500	10,000	1,115
Nevada	6	2,280	1,115	1	1,164	72,325	70,500	64,500	6,000	1,825
PACIFIC:										
Washington	77	7,651	2,828	1,777	3,046	481,794	470,625	427,170	43,455	11,169
Oregon	27	3,021	1,104	702	1,215	156,865	151,350	129,878	21,472	5,515
California	159	52,930	40,836	4,198	7,896	2,136,975	2,100,935	1,994,290	106,645	36,040

TABLE 33.—FARMS OPERATED BY NEGROES—NUMBER, ACREAGE, AND VALUE OF LAND AND BUILDINGS, AND OF IMPLEMENTS AND MACHINERY, BY STATES AND COUNTIES: 1910.

[Counties in which no farms operated by Negroes were reported are omitted.]

STATE AND COUNTY.	Number of farms.	FARM ACREAGE.				VALUE OF FARM LAND, BUILDINGS, AND IMPLEMENTS AND MACHINERY.				
		Total.	Improved.	Woodland.	Other unimproved.	Total.	Land and buildings.			Implements and machinery.
							Total.	Land.	Buildings.	
ALABAMA.										
Total	110,387	5,083,552	3,561,674	1,208,660	313,218	$77,157,965	$73,834,072	$59,258,839	$14,575,233	$3,323,893
Autauga	2,111	77,319	56,954	18,642	1,723	1,136,806	1,099,440	849,326	250,114	37,366
Baldwin	325	11,869	4,637	6,140	1,092	245,440	235,991	153,808	82,183	9,449
Barbour	2,805	200,166	132,279	48,507	19,380	2,081,697	1,993,453	1,613,313	380,140	88,244
Bibb	647	29,218	17,014	10,891	1,313	512,064	499,535	403,166	96,369	12,529
Blount	90	5,496	2,402	2,818	276	66,369	63,960	46,315	17,645	2,409
Bullock	4,056	195,756	166,959	18,433	10,364	2,819,735	2,707,987	2,218,018	489,969	111,748
Butler	2,034	102,799	65,423	30,592	6,784	1,420,408	1,364,513	1,034,258	330,255	55,895
Calhoun	706	30,484	20,265	8,954	1,265	514,401	491,223	396,746	94,477	23,178
Chambers	2,771	156,935	104,541	35,303	17,091	2,713,203	2,599,234	2,060,101	539,133	113,969
Cherokee	355	16,072	10,896	4,486	690	268,946	258,184	210,199	47,985	10,762
Chilton	506	29,529	14,459	12,971	2,099	400,153	380,715	265,390	115,325	19,438
Choctaw	1,935	112,939	57,109	51,975	3,855	987,647	926,221	665,221	261,000	61,426
Clarke	2,673	130,581	67,787	49,443	13,351	1,261,505	1,199,291	887,129	312,162	62,214
Clay	351	15,293	9,455	4,888	950	200,044	190,681	145,417	45,264	9,363
Cleburne	97	4,009	2,353	1,620	36	113,295	107,315	46,570	60,745	5,980
Coffee	665	40,162	28,987	10,841	334	581,632	561,476	462,434	99,042	20,156
Colbert	931	48,130	37,817	8,654	1,659	1,022,718	981,750	845,417	136,333	40,968
Conecuh	1,568	66,845	40,777	23,358	2,710	1,028,930	974,192	735,428	238,764	54,738
Coosa	978	68,026	31,117	28,666	8,243	571,184	543,701	423,906	119,795	27,483
Covington	429	25,469	14,659	10,611	199	375,406	360,788	287,103	73,685	14,618
Crenshaw	1,006	54,731	36,997	12,940	4,794	743,711	718,170	570,507	147,663	25,541
Cullman	48	3,349	1,598	1,537	214	31,051	29,470	24,545	4,925	1,581
Dale	784	48,863	33,963	11,169	3,731	639,843	612,036	509,431	102,605	27,807
Dallas	7,419	230,128	198,899	25,405	5,824	3,948,153	3,724,731	2,875,020	849,711	223,422
Dekalb	73	2,821	1,742	1,055	24	59,589	56,893	44,733	12,160	2,696
Elmore	1,727	79,212	52,954	22,013	4,245	1,356,964	1,304,560	991,467	313,093	52,404
Escambia	267	11,623	4,851	4,737	2,035	189,055	179,013	123,198	55,815	10,042
Etowah	213	10,471	6,454	3,681	336	179,046	172,861	144,711	28,150	6,185
Fayette	309	17,711	8,909	8,008	794	178,386	171,434	136,113	35,321	6,952
Franklin	118	6,564	4,431	1,856	277	125,216	120,679	99,564	21,115	4,537
Geneva	365	21,313	13,768	5,742	1,803	372,367	359,137	298,242	60,895	13,230
Greene	3,536	149,827	108,986	33,446	7,395	1,928,535	1,825,388	1,481,900	343,488	103,147
Hale	3,553	144,646	102,239	28,539	13,868	2,493,068	2,407,295	1,973,358	433,937	85,773
Henry	1,574	107,379	75,730	27,363	4,286	1,299,329	1,241,407	1,021,413	219,994	57,922
Houston	853	42,785	32,321	10,139	325	751,804	716,895	589,795	127,100	34,909
Jackson	391	15,020	11,391	3,340	289	302,235	289,531	246,891	42,640	12,704
Jefferson	462	12,589	7,636	4,699	254	909,207	888,370	750,785	137,585	20,837
Lamar	520	38,001	15,825	17,460	4,716	325,352	309,667	245,732	63,935	15,685
Lauderdale	909	37,978	30,225	6,072	1,681	863,994	835,031	711,503	123,528	28,963
Lawrence	1,181	53,766	43,376	8,721	1,669	1,036,368	995,698	852,468	143,230	40,670
Lee	2,574	166,894	111,749	40,552	14,593	2,302,904	2,195,651	1,726,842	468,809	107,253
Limestone	1,780	66,897	55,855	10,282	760	1,466,245	1,415,958	1,166,488	249,470	50,287
Lowndes	5,755	182,545	149,984	18,586	13,975	2,899,485	2,785,363	2,218,171	567,192	114,122
Macon	3,842	169,163	130,719	34,145	4,299	2,971,032	2,838,121	2,162,538	675,583	132,911
Madison	2,595	117,569	92,162	20,865	4,542	2,656,683	2,571,932	2,173,925	398,007	84,751
Marengo	5,147	188,779	140,756	35,664	12,359	2,664,287	2,517,295	2,020,581	496,714	146,992
Marion	85	6,672	2,683	3,672	317	48,191	45,822	35,202	10,620	2,369
Marshall	145	6,612	4,480	1,601	531	88,095	84,640	69,205	15,435	3,455
Mobile	286	17,682	2,283	13,741	1,658	269,993	258,500	186,240	72,260	11,493
Monroe	2,623	111,740	69,862	37,435	4,443	1,247,585	1,180,760	886,305	294,455	66,825
Montgomery	5,578	230,780	194,590	22,919	13,271	5,639,324	5,451,041	4,667,796	783,245	188,283
Morgan	649	28,938	19,441	8,503	994	632,317	607,656	504,693	102,963	24,661
Perry	4,004	167,444	127,012	28,733	11,699	2,724,638	2,604,177	2,216,226	387,951	120,461
Pickens	2,190	118,450	73,997	33,857	10,596	1,293,836	1,233,008	967,048	265,960	60,828
Pike	1,820	108,631	80,910	22,046	5,675	1,654,193	1,613,513	1,391,987	221,526	40,680
Randolph	917	48,769	30,417	15,421	2,931	676,440	648,960	524,544	124,416	27,480
Russell	2,456	151,977	113,796	26,693	11,488	1,741,176	1,646,392	1,296,814	349,578	94,784
St. Clair	372	19,961	11,210	8,392	359	234,571	221,800	169,170	52,630	12,771
Shelby	601	41,302	18,062	20,633	2,607	449,096	430,110	310,369	119,741	18,986
Sumter	3,880	183,935	132,305	39,512	12,118	2,370,769	2,248,539	1,823,019	425,520	122,230
Talladega	2,197	97,011	67,892	25,761	3,358	1,594,858	1,521,111	1,222,181	298,930	73,747
Tallapoosa	1,660	94,362	59,645	23,840	10,877	1,399,382	1,350,944	1,078,859	272,085	48,438
Tuscaloosa	1,651	84,161	47,328	33,745	3,088	1,302,179	1,245,991	1,030,174	215,817	56,188
Walker	64	2,968	1,258	1,577	133	47,805	45,442	32,557	12,885	2,363
Washington	598	32,804	11,646	20,667	491	310,185	294,432	211,342	83,090	15,753
Wilcox	5,575	181,382	133,397	33,903	14,082	2,416,425	2,277,598	1,724,822	552,776	138,827
Winston	2	250	50	200	.....	1,415	1,400	1,100	300	15

TABLE 33.—FARMS OPERATED BY NEGROES—NUMBER, ACREAGE, AND VALUE OF LAND AND BUILDINGS, AND OF IMPLEMENTS AND MACHINERY, BY STATES AND COUNTIES: 1910—Continued.

[Counties in which no farms operated by Negroes were reported are omitted.]

STATE AND COUNTY.	Number of farms.	FARM ACREAGE.				VALUE OF FARM LAND, BUILDINGS, AND IMPLEMENTS AND MACHINERY.				
		Total.	Improved.	Woodland.	Other unimproved.	Total.	Land and buildings.			Implements and machinery.
							Total.	Land.	Buildings.	
ARIZONA.										
Total	12	1,222	186	120	916	$32,021	$30,100	$23,500	$6,600	$1,921
Cochise	5	645	111	.....	534	8,795	8,150	5,700	2,450	645
Gila	1	85	2	.....	83	2,125	2,000	1,700	300	125
Graham	1	.....	.....	.....	.....	500	.....	.....	.....	500
Maricopa	4	332	72	120	140	19,071	18,450	15,200	3,250	621
Yavapai	1	160	1	.....	159	1,530	1,500	900	600	30
ARKANSAS.										
Total	63,578	2,652,684	1,772,702	797,566	82,416	$71,766,910	$68,978,464	$57,920,360	$11,058,104	$2,788,446
Arkansas	677	33,443	20,307	12,036	1,100	619,042	591,947	492,882	99,065	27,095
Ashley	1,964	66,040	52,249	12,531	1,260	2,029,814	1,911,099	1,550,868	360,231	118,715
Benton	1	20	18	2	.....	3,540	3,500	3,200	300	40
Boone	1	31	31	.....	.....	750	600	600	.....	150
Bradley	357	25,220	10,594	8,469	6,157	249,807	239,044	170,804	68,240	10,763
Calhoun	435	31,451	11,899	18,067	1,485	286,204	273,554	204,352	69,202	12,650
Carroll	3	212	177	30	5	3,325	3,000	2,350	650	325
Chicot	3,302	85,181	65,505	18,469	1,207	3,582,796	3,472,733	2,859,513	613,220	110,063
Clark	777	46,992	23,512	21,473	2,007	524,201	499,806	394,711	105,095	24,395
Cleveland	580	34,562	15,346	18,173	1,043	347,347	328,944	245,714	83,230	18,403
Columbia	1,441	108,398	55,356	42,919	10,123	1,242,417	1,184,147	950,351	233,796	58,270
Conway	1,520	75,993	48,422	25,922	1,649	1,853,384	1,773,711	1,482,918	290,793	79,673
Craighead	24	809	599	210	.....	34,340	32,940	27,720	5,220	1,400
Crawford	212	8,277	6,638	1,517	122	267,745	259,390	224,395	34,995	8,355
Crittenden	3,380	117,060	98,314	16,214	2,532	5,619,482	5,361,362	4,642,220	719,142	258,120
Cross	939	35,738	26,029	7,978	1,731	872,854	825,353	669,328	156,025	47,501
Dallas	416	28,473	11,803	12,805	3,865	261,248	248,600	190,190	58,410	12,648
Desha	2,161	106,545	68,845	36,810	890	2,957,383	2,870,135	2,410,059	460,076	87,248
Drew	1,983	96,996	57,485	35,885	3,626	1,776,176	1,696,632	1,393,737	302,895	79,544
Faulkner	714	38,637	23,413	13,691	1,533	559,789	522,060	407,213	114,847	37,729
Franklin	43	2,506	1,790	535	181	43,635	41,225	33,190	8,035	2,410
Fulton	7	555	222	333	.....	5,857	5,450	3,700	1,750	407
Garland	34	1,937	643	1,253	41	28,045	26,105	18,883	7,222	1,940
Grant	151	11,449	4,369	6,986	94	124,827	118,304	95,009	23,295	6,523
Greene	1	27	15	12	.....	500	500	450	50	.....
Hempstead	2,047	102,124	66,550	32,172	3,402	1,612,385	1,527,263	1,193,154	334,109	85,122
Hot Spring	101	4,620	2,524	2,075	21	88,142	82,855	57,755	25,100	5,287
Howard	537	25,149	17,501	6,997	651	402,342	386,346	317,423	68,923	15,996
Independence	83	4,185	2,519	1,586	80	87,115	83,255	72,800	10,455	3,860
Izard	47	3,249	1,275	1,945	29	22,941	21,490	17,576	3,914	1,451
Jackson	796	36,217	26,166	9,892	159	1,372,996	1,328,148	1,149,213	178,935	44,848
Jefferson	6,346	180,656	139,616	39,123	1,917	6,494,596	6,326,960	5,469,476	857,484	167,636
Johnson	46	1,172	1,112	58	2	37,261	36,305	32,780	3,525	956
Lafayette	738	39,688	23,695	15,763	230	695,602	666,898	539,020	127,878	28,704
Lawrence	69	2,780	1,993	787	.....	54,029	51,681	43,176	8,505	2,348
Lee	3,351	128,230	95,665	31,776	789	4,047,589	3,767,717	2,931,154	836,563	279,872
Lincoln	2,053	71,004	47,046	23,289	669	1,745,069	1,668,435	1,431,798	236,637	76,634
Little River	975	46,973	29,125	17,152	696	822,592	794,884	688,654	106,230	27,708
Logan	74	3,399	2,702	692	5	120,626	116,505	100,810	15,695	4,121
Lonoke	2,296	64,966	53,623	11,192	151	2,594,527	2,522,996	2,183,681	339,315	71,531
Madison	10	864	336	528	.....	5,050	4,755	3,840	915	295
Miller	545	27,736	16,683	10,258	795	502,868	488,233	418,970	69,263	14,635
Mississippi	1,872	53,854	48,574	4,983	297	3,145,960	3,059,323	2,726,190	333,133	86,637
Monroe	2,131	79,516	61,454	17,625	437	2,394,479	2,304,253	1,922,028	382,225	90,226
Montgomery	50	2,840	1,127	1,628	85	28,375	26,805	22,080	4,725	1,570
Nevada	840	60,600	32,405	22,894	5,301	522,628	491,481	378,670	112,811	31,147
Newton	1	120	25	.....	95	525	500	475	25	25
Ouachita	1,296	109,687	48,558	48,515	12,614	1,024,064	982,476	783,297	199,179	41,588
Perry	141	5,893	3,715	1,871	307	113,945	108,240	92,200	16,040	5,705
Phillips	4,185	132,948	108,848	22,863	1,237	5,022,491	4,790,451	3,974,265	816,186	232,040
Pike	99	5,688	2,937	2,716	35	85,003	81,259	65,319	15,940	3,744
Poinsett	244	8,741	6,646	2,095	.....	336,887	327,365	270,615	56,750	9,522
Polk	6	669	211	448	10	3,947	3,860	3,410	450	87
Pope	233	11,899	8,375	3,469	55	307,738	295,945	247,839	48,106	11,793
Prairie	620	26,503	18,852	7,284	367	888,320	864,150	726,843	137,307	24,170
Pulaski	3,002	90,992	68,479	21,149	1,364	4,634,098	4,531,219	4,011,459	519,760	102,879
Randolph	54	2,904	1,955	832	117	134,280	129,925	116,355	13,570	4,355
St. Francis	2,930	107,922	79,832	25,679	2,411	3,266,251	3,153,303	2,616,632	536,671	112,948
Saline	283	10,093	6,404	3,296	393	274,664	262,594	211,074	51,520	12,070
Scott	1	114	17	6	91	1,075	1,000	900	100	75
Searcy	2	186	29	157	.....	1,400	1,300	1,175	125	100
Sebastian	106	4,280	2,848	1,312	120	237,628	233,260	211,835	21,425	4,368
Sevier	310	18,772	10,607	7,290	875	242,153	230,250	185,775	44,475	11,903

TABLE 33.—FARMS OPERATED BY NEGROES—NUMBER, ACREAGE, AND VALUE OF LAND AND BUILDINGS, AND OF IMPLEMENTS AND MACHINERY, BY STATES AND COUNTIES: 1910—Continued.

[Counties in which no farms operated by Negroes were reported are omitted.]

STATE AND COUNTY.	Number of farms.	FARM ACREAGE.				VALUE OF FARM LAND, BUILDINGS, AND IMPLEMENTS AND MACHINERY.				
		Total.	Improved.	Woodland.	Other unimproved.	Total.	Land and buildings.			Implements and machinery.
							Total.	Land.	Buildings.	
ARKANSAS—Continued.										
Sharp	13	504	335	159	10	$3,822	$3,650	$2,895	$755	$172
Stone	11	834	256	578	.....	6,540	6,050	4,950	1,100	490
Union	1,319	108,208	47,916	58,347	1,945	873,901	832,662	658,902	173,760	41,239
Van Buren	38	3,862	1,397	2,465	.....	33,043	30,398	22,448	7,950	2,645
Washington	30	1,477	732	683	62	29,458	28,570	24,650	3,920	888
White	160	9,205	5,161	3,960	84	140,783	132,745	102,310	30,435	8,038
Woodruff	2,173	85,293	67,071	14,586	3,636	3,781,315	3,677,021	3,225,395	451,626	104,294
Yell	191	9,516	6,224	3,071	221	231,899	223,542	184,737	38,805	8,357
CALIFORNIA.										
Total	159	52,930	40,836	4,198	7,896	$2,136,975	$2,100,935	$1,994,290	$106,645	$36,040
Butte	2	197	77	20	100	2,345	2,200	1,950	250	145
Colusa	1	240	240	.....	.....	9,675	9,600	8,100	1,500	75
Contra Costa	1	6	6	.....	.....	2,605	2,500	1,300	1,200	105
Eldorado	5	800	218	287	295	13,500	12,500	9,900	2,600	1,000
Fresno	22	664	542	50	72	417,825	412,800	406,785	6,015	5,025
Glenn	1	12	12	.....	.....	1,400	1,200	1,100	100	200
Imperial	1	150	150	.....	.....	30,150	30,000	29,000	1,000	150
Inyo	1	120	6	.....	114	3,100	3,000	2,500	500	100
Kern	9	1,286	240	190	856	40,415	38,800	35,000	3,800	1,615
Kings	5	530	530	.....	.....	39,120	38,750	37,850	900	370
Los Angeles	20	257	203	38	16	124,190	121,800	107,370	14,430	2,390
Madera	4	30,400	30,300	.....	100	675,600	671,000	659,600	11,400	4,600
Mariposa	6	1,935	870	45	1,020	27,080	24,880	20,880	4,000	2,200
Mendocino	1	22	12	.....	10	2,050	2,000	1,000	1,000	50
Orange	2	44	37	7	.....	13,900	13,600	13,100	500	300
Riverside	14	750	485	.....	265	95,425	90,200	86,100	4,100	5,225
San Bernardino	4	97	82	.....	15	28,135	27,800	25,440	2,360	335
San Diego	12	1,125	465	16	644	56,890	55,700	53,495	2,205	1,190
San Francisco	1	1	1	.....	.....	2,000	2,000	2,000	.....	.....
San Joaquin	6	966	374	.....	592	45,965	45,060	33,300	11,760	905
San Luis Obispo	1	6	6	.....	.....	1,065	1,050	900	150	15
San Mateo	1	2	.....	.....	2	1,175	1,000	800	200	175
Santa Cruz	1	100	40	.....	60	5,100	5,000	4,600	400	100
Shasta	1	20	8	.....	12	825	800	700	100	25
Siskiyou	3	405	102	265	38	8,525	8,200	7,200	1,000	325
Solano	1	65	65	.....	.....	25,400	25,000	21,000	4,000	400
Sonoma	1	80	80	.....	.....	7,075	7,000	6,500	500	75
Stanislaus	1	8	8	.....	.....	5,100	5,000	2,000	3,000	100
Sutter	3	210	205	.....	5	13,195	13,000	10,575	2,425	195
Tehama	5	574	474	.....	100	35,150	33,700	29,600	4,100	1,450
Trinity	3	260	37	183	40	2,325	2,100	1,650	450	225
Tulare	11	6,890	785	2,565	3,540	130,270	128,345	122,145	6,200	1,925
Yolo	9	4,708	4,176	532	.....	270,400	265,350	250,850	14,500	5,050
COLORADO.										
Total	81	32,003	4,776	816	26,411	$492,465	$477,520	$427,930	$49,590	$14,945
Adams	4	963	408	.....	555	43,200	42,050	39,850	2,200	1,150
Arapahoe	10	18,190	455	322	17,413	115,385	114,070	110,820	3,250	1,315
Boulder	2	137	137	.....	.....	30,450	30,000	21,300	8,700	450
Conejos	2	109	107	.....	2	4,250	4,150	3,400	750	100
El Paso	9	2,180	900	22	1,258	29,120	27,200	20,600	6,600	1,920
Fremont	2	128	8	120	.....	4,350	4,300	4,000	300	50
Garfield	2	311	44	50	217	6,075	5,500	5,250	250	575
Grand	1	160	50	.....	110	2,300	2,000	1,800	200	300
Gunnison	1	80	80	.....	.....	3,050	3,000	2,800	200	50
Huerfano	2	319	160	80	79	3,500	3,300	3,050	250	200
Jefferson	2	370	35	.....	335	8,950	8,500	7,700	800	450
La Plata	3	480	124	220	136	13,300	12,500	11,600	900	800
Larimer	1	152	152	.....	.....	20,000	20,000	12,000	8,000	.....
Mesa	4	152	30	.....	122	17,090	16,700	14,900	1,800	390
Morgan	2	173	27	.....	46	5,725	5,600	4,400	1,200	125
Otero	8	836	406	.....	430	59,410	57,050	52,450	4,600	2,360
Prowers	1	320	50	.....	270	3,215	3,200	3,140	60	15
Pueblo	10	755	509	2	444	32,610	31,300	28,480	2,820	1,310
Routt	1	160	20	.....	140	1,150	1,000	940	60	150
San Miguel	1	160	30	.....	130	4,200	4,000	3,300	700	200
Sedgwick	2	440	300	.....	40	26,900	25,600	23,400	2,200	1,300
Washington	8	2,108	612	.....	1,496	21,260	20,300	18,110	2,190	960
Weld	3	3,320	132	.....	3,188	36,975	36,200	34,640	1,560	775

TABLE 33.—FARMS OPERATED BY NEGROES—NUMBER, ACREAGE, AND VALUE OF LAND AND BUILDINGS, AND OF IMPLEMENTS AND MACHINERY, BY STATES AND COUNTIES: 1910—Continued.

[Counties in which no farms operated by Negroes were reported are omitted.]

STATE AND COUNTY.	Number of farms.	FARM ACREAGE.				VALUE OF FARM LAND, BUILDINGS, AND IMPLEMENTS AND MACHINERY.				
		Total.	Improved.	Woodland.	Other unimproved.	Total.	Land and buildings.			Implements and machinery.
							Total.	Land.	Buildings.	
CONNECTICUT.										
Total	105	5,440	2,231	2,090	1,119	$357,444	$341,195	$192,770	$148,425	$16,249
Fairfield	24	600	322	169	109	100,159	96,200	45,550	50,650	3,959
Hartford	29	430	310	41	79	85,025	81,145	42,895	38,250	3,880
Litchfield	15	1,644	890	435	319	76,325	72,750	51,450	21,300	3,575
Middlesex	3	119	84	35	.....	8,410	8,000	3,800	4,200	410
New Haven	7	154	63	56	35	11,280	11,100	8,275	2,825	180
New London	16	2,029	454	1,172	403	60,230	57,200	33,900	23,300	3,030
Tolland	3	99	25	24	50	3,625	3,300	1,700	1,600	325
Windham	8	365	83	158	124	12,390	11,500	5,200	6,300	890
DELAWARE.										
Total	922	56,973	37,076	16,268	3,629	$2,081,806	$1,981,716	$1,451,457	$530,259	$100,090
Kent	353	20,623	14,016	4,775	1,832	931,179	887,940	639,711	248,229	43,239
New Castle	98	4,679	3,692	604	383	221,765	208,600	142,050	66,550	13,165
Sussex	471	31,671	19,368	10,889	1,414	928,862	885,176	669,696	215,480	43,686
DISTRICT OF COLUMBIA.										
Total	12	95	95	.....	.....	$90,355	$89,400	$66,600	$22,800	$955
FLORIDA.										
Total	14,698	768,140	482,140	258,160	27,840	$12,475,410	$11,874,283	$9,264,332	$2,609,951	$601,127
Alachua	1,468	65,792	43,332	19,957	2,503	778,499	738,821	572,857	165,964	39,678
Baker	7	418	206	208	4	5,690	5,425	3,815	1,610	265
Bradford	296	12,365	6,550	5,669	146	217,286	207,970	151,960	56,010	9,316
Brevard	53	1,663	465	542	656	242,275	238,950	204,225	34,725	3,325
Calhoun	77	5,096	1,681	3,415	.....	47,643	45,740	38,230	7,510	1,903
Citrus	10	1,058	284	736	38	11,430	10,900	8,700	2,200	530
Clay	31	1,603	430	1,153	20	49,990	48,075	31,650	16,425	1,915
Columbia	855	61,508	39,191	21,843	474	538,376	513,985	399,643	114,342	24,391
Dade	69	2,020	732	955	333	137,211	133,280	121,520	11,760	3,931
De Soto	12	484	124	215	145	45,806	45,000	41,350	3,650	806
Duval	299	5,438	1,821	2,961	656	420,856	409,085	297,777	111,308	11,773
Escambia	41	2,170	416	1,689	65	84,641	80,180	63,770	16,410	4,461
Franklin	1	13	8	1	4	140	130	130	.....	10
Gadsden	985	55,416	28,626	21,765	5,025	915,909	867,378	665,436	201,942	48,531
Hamilton	430	28,798	20,496	8,081	221	366,453	351,090	281,670	69,420	15,363
Hernando	65	4,827	1,521	895	2,411	109,554	106,175	95,235	10,940	3,379
Hillsborough	115	3,688	1,569	2,011	108	252,429	244,900	209,214	35,686	7,529
Holmes	35	2,294	717	1,576	1	26,342	25,030	19,695	5,335	1,312
Jackson	1,895	107,808	78,287	28,224	1,297	1,454,025	1,389,503	1,128,594	260,909	64,522
Jefferson	1,610	76,861	64,445	9,599	2,817	995,101	925,716	712,555	213,161	69,388
Lafayette	20	1,324	808	456	60	10,395	9,985	7,180	2,805	410
Lake	121	4,856	2,042	2,266	548	151,647	147,200	114,890	32,310	4,447
Lee	7	263	61	23	179	34,735	34,500	31,735	2,765	235
Leon	1,649	79,560	62,125	15,778	1,657	1,318,640	1,236,396	979,884	256,512	82,244
Levy	175	11,649	5,053	6,400	196	135,491	130,105	101,260	28,845	5,386
Liberty	82	6,337	2,198	4,094	45	79,385	75,120	32,015	43,105	4,265
Madison	929	48,012	38,712	7,885	1,415	693,232	655,400	524,551	130,849	37,832
Manatee	54	310	299	11	.....	90,788	89,265	83,848	5,417	1,523
Marion	1,007	45,563	22,500	22,575	488	728,473	679,349	472,254	207,095	49,124
Monroe	11	1,201	229	172	800	61,200	61,200	57,660	3,540	.....
Nassau	88	4,890	752	3,140	998	88,343	83,730	66,420	17,310	4,613
Orange	141	5,511	1,640	3,610	261	482,651	467,800	370,140	97,660	14,851
Osceola	9	318	64	254	.....	13,715	13,200	10,775	2,425	515
Palm Beach	86	2,294	589	1,588	117	124,210	122,365	95,250	27,115	1,845
Pasco	16	1,058	393	205	460	16,395	15,655	13,475	2,180	740
Polk	43	950	459	470	21	80,369	78,250	64,325	13,925	2,119
Putnam	294	11,319	3,877	6,629	813	275,272	263,134	163,529	99,605	12,138
St. Johns	34	1,131	460	649	22	83,536	79,875	68,420	11,455	3,661
St. Lucie	43	1,255	344	869	42	108,156	106,850	88,950	17,900	1,305
Santa Rosa	65	3,413	1,029	2,320	64	50,492	48,164	35,029	13,135	2,328
Sumter	143	4,017	2,187	1,761	69	97,728	92,830	73,147	19,683	4,898
Suwannee	697	52,124	30,977	19,721	1,426	539,697	508,861	388,809	120,052	30,836
Taylor	21	858	600	258	.....	15,694	15,196	12,926	2,270	498
Volusia	111	2,041	1,021	958	62	134,747	131,780	97,585	34,195	2,967
Wakulla	87	7,062	3,444	3,157	461	48,492	43,744	32,848	10,896	4,755
Walton	129	8,985	2,831	6,137	17	83,928	79,516	59,441	20,075	4,412
Washington	282	22,519	6,545	15,279	695	28,332	217,480	169,960	47,520	10,852

TABLE 33.—FARMS OPERATED BY NEGROES—NUMBER, ACREAGE, AND VALUE OF LAND AND BUILDINGS, AND OF IMPLEMENTS AND MACHINERY, BY STATES AND COUNTIES: 1910—Continued.

[Counties in which no farms operated by Negroes were reported are omitted.]

STATE AND COUNTY.	Number of farms.	FARM ACREAGE.				VALUE OF FARM LAND, BUILDINGS, AND IMPLEMENTS AND MACHINERY.				
		Total.	Improved.	Woodland.	Other unimproved.	Total.	Land and buildings.			Implements and machinery.
							Total.	Land.	Buildings.	
GEORGIA.										
Total	122,554	7,091,949	4,791,460	1,944,721	355,768	$133,435,929	$128,877,032	$105,849,590	$23,027,442	$4,558,897
Appling	264	26,839	5,493	20,863	483	235,405	226,425	174,840	51,585	8,980
Baker	908	55,285	45,322	8,713	1,250	583,151	546,985	414,669	132,316	36,166
Baldwin	960	85,967	48,438	32,581	4,948	970,291	914,775	760,235	154,540	55,516
Banks	428	18,413	12,245	4,481	1,687	445,804	434,420	369,935	64,485	11,384
Bartow	529	23,752	18,358	4,878	516	546,222	533,256	455,309	77,947	12,966
Ben Hill	401	29,460	14,360	15,043	57	527,546	513,239	446,829	66,410	14,307
Berrien	368	25,689	12,212	13,160	317	473,354	456,728	378,428	78,300	16,626
Bibb	705	37,517	25,762	10,292	1,463	1,060,973	1,011,893	815,338	196,555	49,080
Brooks	1,369	72,071	48,719	22,108	1,244	1,393,765	1,346,972	1,113,922	233,050	46,793
Bryan	304	18,055	5,845	12,104	106	190,138	181,977	137,832	44,145	8,161
Bulloch	1,281	68,381	47,078	20,628	675	2,068,099	1,996,473	1,713,354	283,119	71,626
Burke	3,261	180,518	148,639	29,515	2,364	3,024,876	2,859,474	2,218,758	640,716	165,402
Butts	928	44,193	32,856	7,726	3,611	1,334,392	1,305,458	1,103,971	201,487	28,934
Calhoun	1,139	56,117	50,234	4,984	899	985,574	948,298	790,578	157,720	37,276
Camden	541	24,643	3,875	18,992	1,776	259,665	247,627	141,848	105,779	12,038
Campbell	524	25,584	15,721	7,298	2,565	572,814	560,442	464,707	95,735	12,372
Carroll	913	37,000	27,380	6,955	2,665	962,427	938,725	748,050	190,675	23,702
Catoosa	59	2,222	1,587	634	1	36,886	35,683	28,783	6,900	1,203
Charlton	36	4,240	468	3,765	7	23,269	22,270	15,070	7,200	999
Chatham	223	5,944	3,215	2,544	185	231,415	219,482	176,092	43,390	11,933
Chattahoochee	479	49,845	23,680	21,884	4,281	457,373	441,480	357,108	84,372	15,893
Chattooga	336	18,867	11,557	6,858	452	311,422	302,015	244,881	57,134	9,407
Cherokee	117	5,685	2,937	2,457	291	88,335	85,783	68,043	17,740	2,552
Clarke	912	34,974	27,212	7,051	711	1,440,440	1,401,842	1,171,572	230,270	38,598
Clay	811	57,980	43,968	7,907	6,105	993,748	952,215	798,240	153,975	41,533
Clayton	677	31,013	22,262	6,332	2,419	1,028,914	1,002,560	778,885	223,675	26,354
Clinch	102	8,553	1,883	6,670	.....	63,713	60,390	48,805	11,585	3,323
Cobb	700	27,838	19,136	6,962	1,740	709,410	690,154	549,079	141,075	19,256
Coffee	349	30,084	13,912	15,250	922	458,684	341,407	372,917	68,490	17,277
Colquitt	250	12,154	8,542	2,912	700	337,204	328,871	283,252	45,619	8,333
Columbia	1,387	71,152	51,237	18,393	1,522	1,061,088	1,010,193	787,605	222,588	50,895
Coweta	2,155	112,281	80,708	22,398	9,175	2,833,334	2,758,889	2,272,164	486,725	74,445
Crawford	604	53,950	27,519	22,561	3,870	472,929	451,397	338,997	112,400	21,532
Crisp	684	38,039	28,432	9,446	161	957,769	924,257	771,264	152,993	33,512
Dade	18	606	286	310	10	8,552	8,400	6,020	2,380	152
Dawson	32	1,695	844	769	82	19,478	18,975	15,665	3,310	503
Decatur	1,490	81,785	47,822	33,147	816	1,097,254	1,051,065	833,070	217,995	46,189
Dekalb	734	28,863	18,829	7,425	2,609	992,322	973,401	799,172	174,229	18,921
Dodge	1,069	64,226	49,047	15,005	174	1,107,373	1,042,611	813,651	228,960	64,762
Dooly	1,588	92,393	71,281	14,940	6,172	2,209,528	2,129,426	1,790,416	339,010	80,102
Dougherty	1,180	58,214	55,241	2,206	767	1,008,132	967,560	804,024	163,536	40,572
Douglas	344	19,545	11,896	6,993	656	335,039	324,415	262,075	62,340	10,624
Early	1,576	96,266	68,108	24,974	3,184	1,602,349	1,543,713	1,242,101	301,612	58,636
Echols	36	2,497	1,234	675	588	22,782	21,550	17,000	4,550	1,232
Effingham	315	34,315	6,312	28,003	.....	284,952	276,940	230,015	46,925	8,012
Elbert	1,532	81,028	46,328	25,366	9,334	1,809,430	1,764,387	1,486,549	277,838	45,043
Emanuel	1,104	79,392	44,419	34,371	602	1,568,903	1,529,128	1,299,785	229,343	39,775
Fannin	7	240	136	104	.....	3,184	3,120	2,505	615	64
Fayette	596	28,539	19,876	7,018	1,645	1,014,507	995,456	860,001	135,455	19,051
Floyd	764	44,090	25,369	17,059	1,662	838,904	802,562	651,533	151,029	36,342
Forsyth	172	7,539	4,565	2,428	546	144,826	139,660	111,307	28,353	5,166
Franklin	610	22,390	16,615	4,330	1,445	845,755	831,350	705,540	125,810	14,405
Fulton	263	8,281	5,256	2,685	340	787,872	774,166	695,171	78,995	13,706
Gilmer	5	517	101	416	.....	2,623	2,560	1,400	1,160	63
Glascock	234	12,573	8,871	3,208	494	162,878	158,972	129,222	29,750	3,906
Glynn	100	14,072	1,035	12,748	289	64,417	61,105	41,037	20,068	3,312
Gordon	147	6,902	4,694	2,100	108	134,752	131,373	110,743	20,630	3,379
Grady	725	43,934	25,804	16,576	1,554	590,830	571,456	464,699	106,757	19,374
Greene	1,831	101,533	59,141	32,417	9,975	1,854,309	1,794,729	1,463,029	331,700	59,580
Gwinnett	501	24,057	15,507	7,060	1,490	622,900	608,837	492,405	116,432	14,063
Habersham	79	3,823	1,537	2,262	24	68,642	66,775	54,260	12,515	1,867
Hall	362	17,573	10,574	6,042	957	364,783	355,580	292,135	63,445	9,203
Hancock	2,032	123,626	78,644	37,082	7,900	1,799,065	1,728,602	1,355,061	373,541	70,463
Haralson	243	13,125	7,328	5,476	321	268,883	262,049	207,493	54,556	6,834
Harris	1,950	135,811	76,097	44,686	15,028	1,914,705	1,862,458	1,521,660	340,798	52,247
Hart	839	37,482	24,015	11,795	1,672	1,284,180	1,262,935	1,103,211	159,724	21,245
Heard	647	38,972	24,062	9,569	5,341	502,366	487,832	395,185	92,647	14,534
Henry	1,451	72,332	50,575	17,272	4,485	1,934,867	1,897,455	1,594,730	302,725	37,412
Houston	1,814	119,035	93,765	21,512	3,758	2,411,587	2,332,179	1,938,259	393,920	79,408
Irwin	406	25,180	16,435	7,655	1,090	761,031	732,760	651,260	81,500	28,271
Jackson	1,249	51,052	38,377	11,028	1,647	1,802,446	1,764,697	1,481,737	282,960	37,749
Jasper	1,802	100,652	71,411	23,495	5,746	2,030,258	1,961,975	1,607,036	354,939	68,283
Jeff Davis	130	20,305	3,570	16,684	51	188,231	184,490	163,285	21,205	3,741
Jefferson	1,667	91,235	75,966	14,272	997	1,743,888	1,659,379	1,292,692	366,687	84,509
Jenkins	818	41,739	34,349	7,230	160	731,670	706,647	580,657	125,990	25,023

TABLE 33.—FARMS OPERATED BY NEGROES—NUMBER, ACREAGE, AND VALUE OF LAND AND BUILDINGS, AND OF IMPLEMENTS AND MACHINERY, BY STATES AND COUNTIES: 1910—Continued.

[Counties in which no farms operated by Negroes were reported are omitted.]

STATE AND COUNTY.	Number of farms.	FARM ACREAGE.				VALUE OF FARM LAND, BUILDINGS, AND IMPLEMENTS AND MACHINERY.				
		Total.	Improved.	Woodland.	Other unimproved.	Total.	Land and buildings.			Implements and machinery.
							Total.	Land.	Buildings.	
GEORGIA—Continued.										
Johnson	633	33,023	28,475	4,345	203	$560,430	$532,599	$414,178	$118,421	$27,831
Jones	1,239	97,294	58,359	31,655	7,280	1,258,725	1,207,316	945,992	261,324	51,409
Laurens	2,266	118,641	95,662	19,724	3,255	2,351,808	2,269,601	1,926,389	343,212	82,207
Lee	1,520	86,952	76,529	9,233	1,190	1,564,746	1,475,396	1,183,506	291,890	89,350
Liberty	1,269	50,652	19,332	30,738	582	686,953	631,841	412,604	219,237	55,112
Lincoln	850	51,670	28,026	19,465	4,179	768,910	734,163	604,013	130,150	34,747
Lowndes	1,125	60,555	36,812	22,710	1,033	1,176,053	1,142,254	962,219	180,035	33,799
Lumpkin	41	2,757	1,055	1,672	30	21,218	20,600	16,935	3,665	618
McDuffie	883	54,249	35,131	16,412	2,706	765,565	719,838	555,858	163,980	45,727
McIntosh	169	10,650	2,218	8,021	411	228,646	212,417	155,787	56,630	16,229
Macon	1,193	82,241	61,511	18,570	2,160	1,256,894	1,216,742	1,021,141	195,601	40,152
Madison	855	38,153	26,305	10,392	1,456	1,023,091	997,060	842,380	154,680	26,031
Marion	733	63,982	41,928	14,336	7,718	556,334	535,154	418,349	116,805	21,180
Meriwether	2,126	117,368	85,436	24,595	7,337	2,717,612	2,632,102	2,118,268	513,834	85,510
Miller	337	23,020	14,574	6,970	1,476	252,819	243,100	201,992	41,108	9,719
Milton	105	4,393	3,066	778	549	116,786	113,525	95,678	17,847	3,261
Mitchell	1,523	86,611	68,740	17,327	544	1,594,448	1,540,366	1,276,106	264,260	54,082
Monroe	1,763	124,266	74,843	34,754	14,669	1,787,260	1,721,797	1,387,112	334,685	65,463
Montgomery	953	54,011	34,049	19,674	288	1,100,260	1,064,424	884,377	180,047	35,836
Morgan	1,999	92,953	71,277	17,418	4,258	2,312,901	2,239,509	1,908,030	331,479	73,392
Murray	55	1,955	1,580	296	79	41,243	39,920	34,790	5,130	1,323
Muscogee	593	39,073	24,805	11,595	2,673	470,259	452,623	363,783	88,840	17,636
Newton	1,391	65,070	50,676	11,706	2,688	1,771,409	1,732,462	1,465,035	267,427	38,947
Oconee	835	37,166	29,690	5,468	2,008	1,186,798	1,148,550	951,215	197,335	38,248
Oglethorpe	1,904	100,956	63,810	28,152	8,994	2,210,477	2,139,671	1,802,426	337,245	70,806
Paulding	244	13,091	8,311	3,415	1,365	238,076	230,934	183,244	47,690	7,142
Pickens	16	965	433	495	37	18,080	17,710	15,675	2,035	370
Pierce	203	9,602	4,217	4,327	1,058	171,759	164,955	127,234	37,721	6,804
Pike	1,289	71,703	50,779	14,640	6,284	1,442,046	1,403,807	1,130,568	273,239	38,239
Polk	650	29,962	19,861	9,055	1,046	558,178	531,420	421,642	109,778	26,758
Pulaski	1,573	91,765	71,129	19,861	775	2,043,941	1,952,432	1,647,002	305,430	91,509
Putnam	1,552	92,099	64,300	22,474	5,325	1,348,214	1,292,276	1,050,251	242,025	55,938
Quitman	523	35,102	25,510	4,727	4,865	425,175	409,790	339,500	70,290	15,385
Rabun	12	1,003	160	783	60	9,883	9,600	7,870	1,730	283
Randolph	1,563	101,926	77,969	18,269	5,688	1,794,683	1,734,323	1,456,828	277,495	60,360
Richmond	608	31,290	23,423	7,303	564	679,152	647,680	528,715	118,965	31,472
Rockdale	475	24,415	16,958	5,035	2,422	497,580	487,062	400,322	86,740	10,518
Schley	487	41,232	26,938	8,315	5,979	476,757	459,056	363,521	95,535	17,701
Screven	1,563	80,611	56,673	23,365	573	1,363,659	1,320,667	1,090,067	230,600	42,992
Spalding	927	43,892	33,225	7,475	3,192	1,077,914	1,050,624	841,889	208,735	27,290
Stephens	200	8,504	5,161	2,942	401	229,626	224,367	190,947	33,420	5,259
Stewart	1,235	111,340	73,846	30,438	7,056	1,257,773	1,204,324	1,010,399	193,925	53,449
Sumter	2,160	124,725	103,020	18,553	3,152	3,009,904	2,897,184	2,364,438	532,746	112,720
Talbot	1,159	89,437	47,413	30,233	11,791	897,734	865,049	682,952	182,097	32,685
Taliaferro	1,125	65,966	40,477	23,389	2,100	1,137,713	1,098,274	953,624	144,650	39,439
Tattnall	637	40,709	20,235	20,474	.....	823,674	798,890	655,839	143,051	24,784
Taylor	637	43,423	26,140	17,135	148	457,650	440,674	357,599	83,075	16,976
Telfair	444	30,923	15,481	13,940	1,502	490,073	476,883	386,888	89,995	13,190
Terrell	2,098	110,749	97,395	10,496	2,858	3,066,285	3,002,190	2,526,358	475,832	64,095
Thomas	1,489	80,339	55,940	23,436	963	1,387,274	1,336,469	1,048,566	287,903	50,805
Tift	229	9,870	7,257	2,562	51	305,153	297,730	243,345	54,385	7,423
Toombs	350	19,083	11,783	7,300	.....	376,608	364,892	300,777	64,115	11,716
Towns	3	57	57	.....	.....	1,858	1,850	1,685	165	8
Troup	1,978	122,602	77,106	29,759	15,737	2,056,809	1,990,437	1,624,737	365,700	66,372
Turner	374	17,447	14,903	2,518	26	477,015	465,983	394,533	71,450	11,032
Twiggs	1,063	64,712	46,421	15,745	2,546	862,454	828,072	655,692	172,380	34,382
Union	13	820	234	586	.....	5,847	5,650	4,450	1,200	197
Upson	901	75,502	39,994	27,618	7,890	925,258	894,949	717,469	177,480	30,309
Walker	233	9,327	6,290	2,954	83	188,440	183,821	148,181	35,640	4,619
Walton	1,351	61,424	48,416	8,823	4,185	2,020,886	1,978,351	1,662,811	315,540	42,535
Ware	111	6,655	2,280	4,343	32	79,596	76,206	59,091	17,115	3,390
Warren	1,202	79,608	48,555	29,277	1,776	1,280,055	1,230,220	1,049,529	180,691	49,835
Washington	2,438	135,943	109,895	21,864	4,184	2,114,001	2,041,641	1,660,981	380,660	72,360
Wayne	148	23,779	2,516	20,587	676	145,058	139,505	112,105	27,400	5,553
Webster	596	44,008	32,994	7,859	3,155	540,909	519,845	415,945	103,900	21,064
White	53	3,412	1,224	1,907	281	52,217	50,925	41,990	8,935	1,292
Whitfield	127	5,907	3,671	2,089	147	110,151	105,619	79,999	25,620	4,532
Wilcox	605	41,804	25,216	15,725	863	796,769	769,384	631,419	137,965	27,385
Wilkes	2,453	120,501	81,411	30,559	8,531	2,566,495	2,465,349	2,085,143	380,206	101,146
Wilkinson	639	61,412	32,288	25,479	3,645	532,786	515,845	395,049	120,796	16,941
Worth	1,292	73,903	53,952	17,848	2,103	1,232,234	1,186,303	956,402	222,901	45,931

TABLE 33.—FARMS OPERATED BY NEGROES—NUMBER, ACREAGE, AND VALUE OF LAND AND BUILDINGS, AND OF IMPLEMENTS AND MACHINERY, BY STATES AND COUNTIES: 1910—Continued.

[Counties in which no farms operated by Negroes were reported are omitted.]

STATE AND COUNTY.	Number of farms.	FARM ACREAGE.				VALUE OF FARM LAND, BUILDINGS, AND IMPLEMENTS AND MACHINERY.				
		Total.	Improved.	Woodland.	Other unimproved.	Total.	Land and buildings.			Implements and machinery.
							Total.	Land.	Buildings.	
IDAHO.										
Total	13	1,043	346	503	194	$56,515	$54,250	$47,525	$6,725	$2,265
Bingham	3	109	91	.....	18	10,900	10,300	9,350	950	600
Blaine	1	160	40	80	40	2,700	2,500	1,500	1,000	200
Canyon	2	45	45	.....	.....	19,575	19,000	16,500	2,500	575
Fremont	1	39	15	.....	24	700	500	400	100	200
Kootenai	2	50	15	35	.....	2,450	2,450	2,150	300	.....
Latah	1	160	18	100	42	6,300	6,000	5,000	1,000	300
Shoshone	1	160	10	140	10	3,100	3,000	2,700	300	100
Washington	2	320	112	148	60	10,790	10,500	9,925	575	290
ILLINOIS.										
Total	1,422	87,784	68,299	17,145	2,340	$6,106,110	$5,972,592	$5,299,868	$672,724	$133,518
Adams	13	600	501	99	.....	39,955	38,740	34,990	3,750	1,215
Alexander	107	7,361	4,382	2,806	173	340,513	327,960	292,111	35,849	12,553
Bond	18	1,040	888	73	79	48,460	47,980	41,480	6,500	480
Bureau	1	240	240	.....	.....	36,500	36,000	32,000	4,000	500
Carroll	1	10	.....	.....	10	500	500	500	.....	.....
Champaign	6	1,259	1,232	27	.....	256,700	254,290	241,690	12,600	2,410
Christian	8	1,787	1,714	73	.....	257,410	252,610	244,910	7,700	4,800
Clark	1	40	15	25	.....	1,650	1,600	1,600	.....	50
Clay	2	60	60	.....	.....	2,830	2,580	1,780	800	250
Clinton	11	1,409	1,250	144	15	70,675	68,650	61,850	6,800	2,025
Coles	1	20	8	12	.....	1,535	1,500	1,100	400	35
Cook	10	222	187	12	23	81,820	80,900	68,300	12,600	920
Crawford	1	63	63	.....	.....	3,350	3,150	2,150	1,000	200
Cumberland	1	185	130	55	.....	7,600	7,400	6,800	600	200
Dekalb	2	32	15	17	.....	2,375	2,300	1,850	450	75
Dewitt	1	220	180	40	.....	22,000	22,000	21,000	1,000	.....
Douglas	1	300	300	.....	.....	60,800	60,000	59,700	300	800
Dupage	1	75	55	.....	20	8,200	8,000	8,000	.....	200
Edgar	3	388	383	.....	5	50,250	49,750	43,050	6,700	500
Edwards	3	82	66	16	.....	7,560	7,400	5,850	1,550	160
Franklin	1	30	30	.....	.....	518	450	450	.....	68
Fulton	1	6	6	.....	.....	2,100	2,000	600	1,400	100
Gallatin	26	1,955	1,705	250	.....	73,210	71,140	63,440	7,700	2,070
Greene	5	286	205	81	.....	26,390	26,080	23,630	2,450	310
Hancock	6	409	352	17	40	30,415	29,930	25,230	4,700	485
Hardin	8	418	223	195	.....	9,192	9,040	7,240	1,800	152
Henderson	2	200	200	.....	.....	17,425	17,000	15,400	1,600	425
Iroquois	5	762	752	10	.....	88,625	86,825	68,825	18,000	1,800
Jackson	46	3,351	2,423	886	42	142,623	139,119	121,299	17,820	3,504
Jasper	14	767	720	25	22	48,240	46,055	37,730	8,325	2,185
Jefferson	8	331	244	87	.....	12,810	12,615	10,955	1,660	195
Jersey	3	335	172	93	70	12,415	11,700	9,000	2,700	715
Jo Daviess	1	338	300	38	.....	27,255	26,630	21,030	5,600	625
Johnson	3	338	248	90	.....	10,075	9,900	9,000	900	175
Kane	1	5	5	.....	.....	4,100	4,000	2,500	1,500	100
Kankakee	7	810	280	530	.....	31,875	31,600	27,000	4,600	275
Kendall	1	12	12	.....	.....	1,250	1,200	600	600	50
Knox	2	147	127	20	.....	16,150	15,800	12,000	3,800	350
La Salle	5	248	186	62	.....	37,825	37,300	35,000	2,300	525
Lake	2	14	14	.....	.....	4,650	4,500	2,500	2,000	150
Lawrence	20	1,389	1,348	39	2	101,915	100,850	88,775	12,075	1,065
Logan	5	445	445	.....	.....	66,125	64,800	59,900	4,900	1,325
McHenry	1	20	18	.....	2	2,050	2,000	1,000	1,000	50
McLean	8	789	789	.....	.....	159,500	155,700	143,700	12,000	3,800
Macon	6	115	103	12	.....	40,480	40,300	27,800	12,500	180
Macoupin	20	2,522	2,118	198	206	175,330	172,595	157,530	15,065	2,735
Madison	50	4,592	3,088	634	870	309,375	301,115	263,590	37,525	8,260
Marion	10	480	367	108	5	33,730	32,900	27,200	5,700	830
Marshall	3	538	526	12	.....	68,040	67,480	61,580	5,900	560
Massac	128	6,413	4,177	2,182	54	232,398	226,005	187,705	38,300	6,393
Mercer	2	8	8	.....	.....	2,710	2,600	1,900	700	110
Monroe	2	325	225	.....	100	19,130	19,000	18,450	550	130
Montgomery	3	103	80	23	.....	4,830	4,700	3,870	830	130
Morgan	4	444	444	.....	.....	97,985	96,600	91,400	5,200	1,385
Ogle	1	9	9	.....	.....	3,000	3,000	1,400	1,600	.....
Peoria	3	181	159	22	.....	22,675	22,300	19,500	2,800	375
Perry	12	1,028	735	293	.....	38,305	37,300	31,345	5,955	1,005
Pike	14	1,208	1,128	60	20	92,825	90,730	76,130	14,600	2,095
Pope	55	3,549	2,315	1,234	.....	92,822	88,890	78,585	10,305	3,932
Pulaski	450	17,837	13,217	4,509	111	824,693	793,725	662,710	131,015	30,968

TABLE 33.—FARMS OPERATED BY NEGROES—NUMBER, ACREAGE, AND VALUE OF LAND AND BUILDINGS, AND OF IMPLEMENTS AND MACHINERY, BY STATES AND COUNTIES: 1910—Continued.

[Counties in which no farms operated by Negroes were reported are omitted.]

STATE AND COUNTY.	Number of farms.	FARM ACREAGE.				VALUE OF FARM LAND, BUILDINGS, AND IMPLEMENTS AND MACHINERY.				
		Total.	Improved.	Woodland.	Other unimproved.	Total.	Land and buildings.			Implements and machinery.
							Total.	Land.	Buildings.	
ILLINOIS—Continued.										
Randolph	38	1,945	1,415	386	144	$83,582	$80,400	$64,460	$15,940	$3,182
St. Clair	51	2,443	2,199	170	74	338,595	335,055	312,905	22,150	3,540
Saline	70	4,386	3,810	570	6	215,438	212,130	183,985	28,145	3,308
Sangamon	38	3,406	3,333	48	25	601,573	596,380	562,080	34,300	5,193
Shelby	2	353	287	66	.....	28,225	28,000	24,800	3,200	225
Tazewell	2	14	14	.....	.....	4,700	4,600	2,600	2,000	160
Union	3	160	105	55	.....	6,715	6,500	6,000	500	215
Vermilion	6	399	333	24	42	48,025	47,000	44,600	2,400	1,025
Wabash	5	420	393	16	11	17,615	17,250	15,330	1,920	365
Warren	4	650	610	30	10	99,000	97,300	92,725	4,575	1,700
Washington	15	603	510	93	.....	23,480	22,460	18,660	3,800	1,020
Wayne	1	40	40	.....	.....	1,420	1,400	1,300	100	20
White	18	2,006	1,913	47	46	159,910	157,120	145,995	11,125	2,790
Whiteside	1	4	4	.....	.....	2,525	2,500	1,500	1,000	25
Will	12	674	510	143	21	61,953	60,393	48,198	12,195	1,560
Williamson	14	1,316	1,119	167	30	38,770	38,100	30,600	7,500	670
Winnebago	2	74	33	6	35	6,140	6,000	4,300	1,700	140
Woodford	4	741	499	215	27	82,700	81,220	71,620	9,600	1,480
INDIANA.										
Total	785	43,627	36,865	4,713	2,049	$3,380,862	$3,317,747	$2,878,997	$438,750	$63,115
Allen	2	83	41	40	2	10,010	10,000	6,000	4,000	10
Bartholomew	3	299	224	50	25	18,950	18,200	17,000	1,200	750
Benton	1	80	80	.....	.....	10,100	10,000	9,500	500	100
Boone	4	223	203	20	.....	28,400	27,675	25,175	2,500	725
Carroll	1	200	180	20	.....	20,125	20,000	19,600	400	125
Clark	22	604	483	104	17	28,755	27,450	18,200	9,250	1,305
Clay	2	96	60	.....	36	4,895	4,820	3,620	1,200	75
Daviess	13	986	928	33	25	97,680	94,800	86,060	8,740	2,880
Dearborn	16	1,021	745	160	116	61,755	60,525	54,775	5,750	1,230
Delaware	5	275	228	47	.....	30,025	29,700	25,700	4,000	325
Dubois	1	147	115	32	.....	3,625	3,500	2,800	700	125
Elkhart	1	149	117	22	10	3,630	3,600	3,000	600	30
Fayette	3	180	171	2	7	6,060	6,000	5,950	50	60
Floyd	14	513	311	175	27	20,450	19,600	15,450	4,150	850
Fulton	1	4	4	.....	.....	650	600	300	300	50
Gibson	92	7,964	7,134	722	108	466,950	457,545	414,320	43,225	9,405
Grant	40	1,729	1,653	76	.....	191,695	187,675	161,250	26,425	4,020
Greene	8	454	439	11	4	45,850	44,950	41,400	3,550	900
Hamilton	33	2,107	1,806	280	21	229,735	226,165	198,965	27,200	3,570
Harrison	22	1,150	853	205	92	24,027	23,220	16,995	6,225	807
Hendricks	16	510	409	67	34	56,373	55,400	48,580	6,820	973
Henry	13	1,930	1,544	294	92	179,470	177,480	161,380	16,100	1,990
Howard	11	491	478	11	2	56,437	54,562	46,262	8,300	1,875
Jackson	1	10	10	.....	.....	625	600	600	.....	25
Jay	2	13	13	.....	.....	4,610	4,600	1,700	2,900	10
Jefferson	20	691	515	103	73	26,390	25,675	18,315	7,360	715
Jennings	20	707	556	78	73	28,500	27,115	20,065	7,050	1,385
Johnson	2	78	53	.....	25	19,280	19,250	3,630	15,620	30
Knox	10	418	402	6	10	32,350	31,600	28,400	3,200	750
Lake	1	100	80	20	.....	10,200	10,000	9,100	900	200
Laporte	4	212	169	43	.....	13,585	13,500	12,000	1,500	85
Lawrence	4	149	113	14	22	6,560	6,500	4,850	1,650	60
Madison	4	84	54	30	.....	6,495	6,300	5,000	1,300	195
Marion	37	849	766	71	12	294,180	291,440	264,120	27,320	2,740
Miami	1	30	30	.....	.....	3,065	3,000	2,800	200	65
Monroe	7	187	131	30	26	18,905	18,600	14,800	3,800	305
Montgomery	1	67	64	3	.....	6,775	6,700	5,300	1,400	75
Morgan	6	168	75	80	13	5,620	5,450	4,275	1,175	170
Newton	1	90	90	.....	.....	9,015	9,000	8,600	400	15
Ohio	10	306	256	50	.....	15,975	15,475	13,375	2,100	500
Orange	2	235	120	115	.....	11,525	11,200	7,500	3,700	325
Owen	2	133	83	42	8	4,590	4,500	4,000	500	90
Parke	6	362	197	79	86	28,105	27,600	24,200	3,400	505
Perry	6	141	139	.....	2	9,520	9,060	5,610	3,450	460
Pike	2	18	18	.....	.....	935	900	800	100	35
Posey	13	1,041	877	109	55	35,395	34,080	29,955	4,125	1,315
Putnam	4	438	324	114	.....	28,990	28,700	26,200	2,500	290
Randolph	36	1,733	1,636	93	4	146,107	143,450	122,830	20,620	2,657
Ripley	3	256	192	17	47	7,175	7,000	4,525	2,475	175
Rush	21	1,150	991	146	13	98,580	97,580	86,780	10,800	1,000

TABLE 33.— FARMS OPERATED BY NEGROES—NUMBER, ACREAGE, AND VALUE OF LAND AND BUILDINGS, AND OF IMPLEMENTS AND MACHINERY, BY STATES AND COUNTIES: 1910—Continued.

[Counties in which no farms operated by Negroes were reported are omitted.]

STATE AND COUNTY.	Number of farms.	FARM ACREAGE.				VALUE OF FARM LAND, BUILDINGS, AND IMPLEMENTS AND MACHINERY.				
		Total.	Improved.	Woodland.	Other unimproved.	Total.	Land and buildings.			Implements and machinery.
							Total.	Land.	Buildings.	
INDIANA—Continued.										
St. Joseph	2	28	25	.....	3	$4,530	$4,500	$3,900	$600	$30
Shelby	5	365	365	.....	.....	41,800	41,300	39,300	2,000	500
Spencer	70	2,497	2,397	64	36	186,520	183,140	159,105	24,035	3,380
Starke	2	287	163	20	104	11,500	11,000	8,500	2,500	500
Steuben	1	32	30	2	.....	1,050	1,000	850	150	50
Sullivan	10	683	642	36	5	46,765	46,155	42,035	4,120	610
Switzerland	4	292	235	19	38	12,240	12,100	9,600	2,500	140
Tippecanoe	1	240	200	40	.....	24,000	24,000	20,000	4,000	.....
Vanderburg	24	1,128	876	156	96	81,455	80,250	71,400	8,850	1,205
Vermilion	1	15	15	.....	.....	603	600	400	200	3
Vigo	64	3,393	2,550	318	525	211,230	207,090	172,990	34,100	4,140
Wabash	2	426	267	38	121	28,880	28,380	25,380	3,000	500
Warren	2	228	185	43	.....	9,670	9,120	8,420	700	550
Warrick	9	416	386	8	22	24,800	24,440	20,515	3,925	360
Wayne	34	1,383	1,219	152	12	127,930	124,890	96,200	28,690	3,040
Wells	1	160	142	18	.....	18,100	17,600	15,600	2,000	500
White	2	760	635	125	.....	45,850	45,200	41,700	3,500	650
Whitley	1	433	373	60	.....	35,240	34,640	31,490	3,150	600
IOWA.										
Total	187	13,617	10,647	2,015	955	$1,092,443	$1,054,495	$869,300	$185,195	$37,948
Allamakee	4	458	358	55	45	24,670	24,000	20,700	3,300	670
Appanoose	6	130	113	11	6	6,065	5,550	3,950	1,600	515
Blackhawk	1	43	40	.....	3	4,075	4,000	3,400	600	75
Cedar	1	40	40	.....	.....	6,125	6,000	4,000	2,000	125
Clarke	3	772	453	254	65	39,195	38,420	36,020	2,400	775
Davis	1	20	20	.....	.....	1,825	1,800	1,300	500	25
Decatur	1	57	52	5	.....	3,495	3,420	2,920	500	75
Dickinson	2	225	145	.....	80	11,800	11,500	10,050	1,450	300
Fayette	16	1,978	1,480	354	144	121,680	115,380	96,180	19,200	6,300
Fremont	4	209	184	.....	25	15,400	14,925	12,375	2,550	475
Greene	1	160	80	.....	80	13,300	12,800	11,300	1,500	500
Hancock	2	240	230	.....	10	18,800	18,350	15,850	2,500	450
Henry	3	90	66	.....	24	7,490	7,160	5,760	1,400	330
Humboldt	1	80	80	.....	.....	8,400	6,400	6,400	.....	2,000
Jasper	1	70	70	.....	.....	7,100	7,000	6,600	400	100
Jefferson	1	56	36	20	.....	5,800	5,600	4,800	800	200
Kossuth	1	47	39	.....	8	6,250	6,000	5,100	900	250
Lee	32	2,071	1,325	527	219	128,653	124,485	93,160	31,325	4,168
Linn	2	13	13	.....	.....	8,225	8,000	4,300	3,700	225
Lucas	3	336	233	103	.....	17,565	17,240	14,340	2,900	325
Madison	1	52	50	2	.....	4,360	3,960	2,760	1,200	400
Mahaska	5	248	228	15	5	22,660	21,600	14,450	7,150	1,060
Marion	2	77	65	12	.....	5,050	4,700	4,400	300	350
Marshall	1	5	5	.....	.....	1,800	1,700	1,300	400	100
Mitchell	1	112	100	10	2	11,400	11,200	9,200	2,000	200
Monroe	43	1,023	873	139	11	118,940	112,515	72,965	39,550	6,425
Montgomery	1	240	240	.....	.....	30,300	30,000	28,800	1,200	300
Muscatine	4	92	92	.....	.....	13,220	12,650	8,650	4,000	570
Page	5	179	174	5	.....	22,135	21,780	19,280	2,500	355
Polk	3	105	105	.....	.....	16,500	16,200	13,100	3,100	300
Pottawattamie	2	94	79	15	.....	12,600	12,000	9,700	2,300	600
Scott	1	1	1	.....	.....	1,400	1,400	400	1,000	.....
Shelby	2	360	320	40	.....	39,000	38,000	34,000	4,000	1,000
Taylor	2	145	102	43	.....	13,800	13,400	11,100	2,300	400
Union	1	417	417	.....	.....	41,700	41,700	38,700	3,000	.....
Van Buren	2	29	23	6	.....	2,675	2,660	2,060	600	15
Wapello	9	266	173	71	22	20,145	19,750	16,290	3,460	395
Warren	3	557	485	72	.....	47,810	47,160	43,860	3,300	650
Washington	2	117	117	.....	.....	19,300	18,850	17,500	1,350	450
Wayne	1	80	70	10	.....	5,250	5,200	5,140	60	50
Webster	2	560	530	.....	30	51,450	49,600	44,600	5,000	1,850
Winneshiek	1	41	37	4	.....	2,525	2,500	1,900	600	25
Woodbury	3	913	555	238	120	80,870	78,250	64,850	13,400	2,620
Worth	4	809	749	4	56	51,640	49,690	45,790	3,900	1,950
KANSAS.										
Total	1,532	183,453	131,206	9,142	43,105	$7,507,827	$7,317,314	$6,468,294	$849,020	$190,513
Allen	20	976	906	43	27	40,880	40,060	33,760	6,300	820
Anderson	7	681	545	93	43	25,312	24,520	21,470	3,050	792
Atchison	56	3,602	2,649	745	208	227,840	220,720	191,600	29,120	7,120
Barber	4	833	793	.....	40	29,645	29,120	27,320	1,800	525
Barton	25	5,994	5,616	85	293	315,990	309,250	292,790	16,460	6,740

TABLE 33.—FARMS OPERATED BY NEGROES—NUMBER, ACREAGE, AND VALUE OF LAND AND BUILDINGS, AND OF IMPLEMENTS AND MACHINERY, BY STATES AND COUNTIES: 1910—Continued.

[Counties in which no farms operated by Negroes were reported are omitted.]

STATE AND COUNTY.	Number of farms.	FARM ACREAGE.				VALUE OF FARM LAND, BUILDINGS, AND IMPLEMENTS AND MACHINERY.				
		Total.	Improved.	Woodland.	Other unimproved.	Total.	Land and buildings.			Implements and machinery.
							Total.	Land.	Buildings.	
KANSAS—Continued.										
Bourbon	37	3,166	2,197	410	559	$131,710	$129,655	$116,355	$13,300	$2,055
Brown	13	1,836	1,371	340	125	153,100	150,400	138,450	11,950	2,700
Butler	2	200	70	.....	130	6,610	6,400	5,600	800	210
Chase	3	660	520	25	115	26,200	25,000	22,700	2,300	1,200
Chautauqua	13	1,537	628	703	206	30,160	29,415	25,415	4,000	745
Cherokee	47	3,056	2,641	232	183	102,890	99,110	84,465	14,645	3,780
Coffey	5	237	220	7	10	8,475	8,100	7,100	1,000	375
Cowley	9	854	798	50	6	60,686	59,320	55,395	3,925	1,366
Crawford	21	1,125	959	26	140	65,618	63,450	56,700	6,750	2,168
Dickinson	6	470	440	.....	30	25,390	24,700	19,800	4,900	690
Doniphan	36	1,768	1,557	179	32	130,620	127,650	113,145	14,505	2,970
Douglas	88	4,158	3,395	548	215	257,763	248,760	203,355	45,405	9,003
Edwards	6	1,200	1,140	.....	60	38,820	38,600	37,875	725	220
Elk	2	105	50	45	10	2,295	2,250	1,450	800	45
Ellsworth	6	1,331	771	65	495	68,670	68,000	64,000	4,000	670
Finney	10	1,038	673	10	355	29,240	27,800	23,875	3,925	1,440
Ford	1	160	40	.....	120	2,450	2,400	2,300	100	50
Franklin	25	2,110	1,752	292	66	120,995	118,980	99,135	19,845	2,015
Geary	4	193	143	.....	50	8,245	7,925	5,725	2,200	320
Gove	22	6,626	3,391	.....	3,235	105,650	103,425	89,200	14,225	2,225
Graham	110	20,042	15,015	120	4,907	463,041	446,690	411,705	34,985	16,351
Grant	5	880	390	.....	490	6,970	6,500	5,700	800	470
Gray	6	3,864	1,354	.....	2,510	68,430	67,180	63,030	4,150	1,250
Greeley	1	160	4	.....	156	1,000	1,000	975	25	.....
Greenwood	2	292	158	.....	134	9,150	8,800	7,900	900	350
Hamilton	6	1,235	455	.....	780	39,650	39,000	33,200	5,800	650
Harvey	9	852	847	.....	5	56,315	54,475	46,125	8,350	1,840
Haskell	1	160	50	.....	110	1,550	1,500	1,300	200	50
Hodgeman	16	3,385	1,062	57	2,266	64,750	62,200	57,400	4,800	2,550
Jackson	13	1,559	1,488	71	.....	105,660	104,700	98,155	6,545	960
Jefferson	44	3,587	2,999	439	149	195,765	191,680	170,500	21,180	4,085
Johnson	35	2,546	1,734	623	189	193,065	191,230	177,945	13,285	1,835
Kearny	1	160	70	.....	90	825	800	725	75	25
Kiowa	1	240	240	.....	.....	15,000	14,400	13,625	775	600
Labette	17	1,864	1,682	129	53	55,480	53,675	48,415	5,260	1,805
Leavenworth	101	7,538	5,972	1,431	135	391,510	378,200	338,025	40,175	13,310
Lincoln	6	968	968	.....	.....	34,732	33,800	30,700	3,100	932
Linn	21	1,430	839	181	410	39,450	38,240	28,990	9,250	1,210
Logan	68	17,370	7,551	2	9,817	182,352	175,949	160,639	15,310	6,403
Lyon	37	2,150	1,684	63	403	100,943	97,580	77,380	20,200	3,363
Marion	8	1,325	877	3	445	76,100	74,700	67,800	6,900	1,400
Marshall	19	4,308	3,047	96	1,165	253,340	249,320	231,370	17,950	4,020
Meade	5	2,180	1,980	.....	200	39,375	38,400	35,100	3,300	975
Miami	26	3,245	2,852	238	155	181,325	177,200	160,900	16,300	4,125
Montgomery	32	2,851	2,158	417	276	105,193	102,790	90,520	12,270	2,403
Morris	27	1,798	1,539	12	247	66,215	64,050	55,375	8,675	2,165
Morton	7	1,120	1,020	.....	100	9,370	8,850	7,490	1,360	520
Nemaha	3	430	387	20	23	33,475	33,000	30,350	2,650	475
Neosho	7	362	260	102	.....	14,895	14,340	12,940	1,400	555
Norton	5	1,500	938	5	557	27,145	26,300	22,450	3,850	845
Osage	20	902	737	87	78	43,125	41,650	32,875	8,775	1,475
Osborne	8	1,365	1,205	10	150	21,325	20,600	18,475	2,125	725
Ottawa	2	305	305	.....	.....	23,800	23,500	23,500	.....	300
Pawnee	10	2,354	1,933	.....	421	122,609	118,000	108,425	9,575	4,609
Phillips	8	2,045	723	72	1,250	64,560	62,650	58,710	3,940	1,910
Pottawatomie	6	525	397	6	122	35,475	34,600	30,800	3,800	875
Pratt	23	6,528	5,968	.....	560	310,245	300,525	278,795	21,730	9,720
Reno	10	1,286	1,261	.....	25	71,875	70,350	62,800	7,550	1,525
Rice	4	635	589	25	21	46,450	44,600	41,100	3,500	1,850
Rooks	9	2,525	1,479	.....	1,046	70,035	67,800	65,100	2,700	2,235
Rush	1	176	146	.....	30	9,400	8,800	7,900	900	600
Russell	4	623	420	.....	203	19,235	18,600	17,150	1,450	635
Saline	6	824	525	.....	299	21,150	20,300	17,900	2,400	850
Sedgwick	14	1,585	1,504	1	80	126,350	123,950	110,300	13,650	2,400
Seward	1	160	90	.....	70	3,275	3,200	2,800	400	75
Shawnee	80	3,938	3,387	287	264	279,717	271,700	232,405	39,295	8,017
Stafford	17	4,775	3,894	7	874	199,200	194,400	183,300	11,100	4,800
Stanton	1	160	14	.....	146	1,025	1,000	900	100	25
Stevens	20	3,780	2,064	.....	1,716	41,236	40,000	37,325	2,675	1,236
Sumner	9	2,010	1,909	20	81	107,500	105,550	100,850	4,700	1,950
Trego	1	160	100	.....	60	2,300	2,000	1,400	600	300
Wabaunsee	61	6,192	4,692	250	1,250	308,035	299,000	258,475	40,525	9,035
Wallace	9	2,119	529	.....	1,590	20,195	19,500	17,450	2,050	695
Washington	2	200	160	40	.....	8,640	8,400	7,600	800	240
Woodson	3	1,415	1,322	83	10	27,715	27,340	25,140	2,200	375
Wyandotte	96	3,549	2,968	347	234	676,030	667,740	501,110	166,630	8,290

TABLE 33.—FARMS OPERATED BY NEGROES—NUMBER, ACREAGE, AND VALUE OF LAND AND BUILDINGS, AND OF IMPLEMENTS AND MACHINERY, BY STATES AND COUNTIES: 1910—Continued.

[Counties in which no farms operated by Negroes were reported are omitted.]

STATE AND COUNTY.	Number of farms.	FARM ACREAGE.				VALUE OF FARM LAND, BUILDINGS, AND IMPLEMENTS AND MACHINERY.				
		Total.	Improved.	Woodland.	Other unimproved.	Total.	Land and buildings.			Implements and machinery.
							Total.	Land.	Buildings.	
KENTUCKY.										
Total	11,709	439,657	342,895	81,357	15,405	$15,437,763	$15,017,228	$12,227,341	$2,789,887	$420,535
Adair	192	7,986	5,367	2,472	147	124,860	120,405	94,134	26,271	4,455
Allen	112	3,793	2,948	758	87	69,511	67,860	56,025	11,835	1,651
Anderson	29	486	405	23	58	20,000	19,390	14,505	4,885	610
Ballard	196	9,383	7,565	1,760	58	378,979	366,955	301,635	65,320	12,024
Barren	496	14,921	12,702	1,991	228	434,548	424,228	343,053	81,175	10,320
Bath	86	1,908	1,510	346	52	93,538	90,605	71,736	18,869	2,933
Bell	15	485	182	291	12	12,546	12,430	10,540	1,890	116
Boone	27	1,052	925	60	67	41,590	40,110	28,635	11,475	1,480
Bourbon	113	2,727	2,715	6	6	330,705	320,885	255,979	64,906	9,820
Boyd	8	88	76	12	.....	5,115	4,850	3,470	1,380	265
Boyle	104	2,516	1,836	612	68	125,937	123,046	98,621	24,425	2,891
Bracken	19	963	931	32	.....	37,419	36,650	30,100	6,550	769
Breathitt	26	5,692	532	5,155	5	79,917	79,320	76,385	2,935	597
Breckinridge	94	4,666	3,289	988	389	61,107	59,001	43,131	15,870	2,106
Bullitt	37	2,113	1,379	454	280	48,980	47,430	39,590	7,840	1,550
Butler	56	2,969	1,887	1,027	55	34,683	33,190	26,950	6,240	1,493
Caldwell	159	6,359	5,708	528	123	120,006	117,344	96,424	20,920	2,662
Calloway	78	4,675	2,589	1,914	172	65,017	62,465	49,310	13,155	2,552
Carlisle	16	574	495	76	3	14,325	13,595	11,075	2,520	730
Carroll	29	860	734	14	112	42,471	41,910	34,970	6,940	561
Carter	5	177	114	62	1	3,120	3,000	2,225	775	120
Casey	43	1,772	930	786	56	29,575	28,120	23,075	5,045	1,455
Christian	878	35,875	29,642	4,979	1,254	938,882	916,341	758,993	157,348	22,541
Clark	92	2,583	1,894	402	287	146,976	144,205	111,725	32,480	2,771
Clay	84	3,460	1,947	1,412	101	42,996	41,710	32,510	9,200	1,286
Clinton	21	477	309	168	.....	6,639	6,325	4,645	1,680	314
Crittenden	56	3,069	2,320	726	23	35,738	34,455	25,985	8,470	1,283
Cumberland	84	3,275	1,691	1,505	79	67,788	66,536	55,605	10,931	1,252
Daviess	256	9,336	8,474	627	235	538,111	526,265	446,615	79,650	11,846
Edmonson	64	2,735	1,886	790	59	40,254	38,615	27,525	11,090	1,639
Estill	4	172	117	55	.....	2,360	2,250	1,725	525	110
Fayette	107	4,569	4,295	229	45	636,074	617,231	494,731	122,500	18,843
Fleming	63	1,582	1,369	178	35	109,657	107,995	85,190	22,805	1,662
Floyd	17	926	332	569	25	15,106	14,735	12,550	2,185	371
Franklin	33	1,087	917	33	137	66,800	65,375	51,625	13,750	1,425
Fulton	228	8,068	7,707	359	2	436,007	425,397	386,532	38,865	10,610
Gallatin	25	786	703	51	32	26,782	25,735	20,945	4,790	1,047
Garrard	230	5,875	5,328	331	216	375,921	369,300	315,560	53,740	6,621
Grant	19	1,250	1,043	70	137	40,595	40,100	31,750	8,350	495
Graves	224	7,506	6,459	839	208	224,144	216,628	181,408	35,220	7,516
Grayson	14	1,190	758	427	5	12,778	12,500	9,815	2,685	278
Green	170	7,045	5,240	1,455	350	112,969	109,099	87,094	22,005	3,870
Greenup	6	69	60	9	.....	3,113	3,050	1,465	1,585	63
Hancock	45	1,277	1,055	103	119	30,173	28,731	24,186	4,545	1,442
Hardin	67	3,356	2,541	661	154	102,172	98,185	76,565	21,620	3,987
Harlan	34	1,594	610	984	.....	24,803	24,470	20,840	3,630	333
Harrison	107	2,991	2,855	71	65	190,106	185,100	144,005	41,095	5,006
Hart	236	7,466	5,884	1,521	61	270,846	263,553	219,683	43,870	7,293
Henderson	469	18,548	16,571	1,512	465	803,232	781,396	659,445	121,951	21,836
Henry	116	2,240	2,173	16	51	146,050	143,360	112,235	31,125	2,690
Hickman	77	4,999	4,010	944	45	187,210	182,064	163,279	18,785	5,146
Hopkins	150	6,713	5,102	1,211	400	248,470	240,395	197,715	42,680	8,075
Jackson	3	188	65	83	40	805	750	500	250	55
Jefferson	142	4,372	3,787	335	250	484,085	468,375	382,020	86,355	15,710
Jessamine	126	3,315	2,861	294	160	276,830	271,215	215,270	55,945	5,615
Johnson	10	382	251	131	.....	6,378	6,250	4,685	1,565	128
Kenton	10	416	298	8	110	13,625	12,800	8,550	4,250	825
Knott	22	866	331	535	.....	7,130	7,125	5,885	1,240	5
Knox	57	1,929	1,272	644	13	40,489	40,098	29,908	10,190	391
Larue	47	1,177	1,035	139	3	35,005	33,830	26,120	7,710	1,175
Laurel	32	523	323	200	.....	16,189	15,785	8,670	7,115	404
Lawrence	3	178	98	80	.....	1,615	1,500	1,200	300	115
Lee	10	415	164	247	4	3,807	3,722	2,967	755	85
Leslie	15	593	270	194	129	7,124	6,910	5,105	1,805	214
Letcher	3	34	29	5	.....	555	550	350	200	5
Lewis	22	1,267	540	647	80	29,886	29,320	24,095	5,225	566
Lincoln	191	5,097	3,973	1,016	108	244,402	239,285	202,920	36,365	5,117
Livingston	44	2,172	1,543	574	55	29,452	28,550	23,525	5,025	902
Logan	503	17,936	14,222	3,283	431	489,163	477,510	380,839	96,671	11,653
Lyon	123	5,198	3,559	1,619	20	80,121	77,670	61,197	16,473	2,451
McCracken	186	6,300	5,322	889	89	280,497	270,815	216,950	53,865	9,682
McLean	46	2,091	1,706	380	5	63,437	60,805	50,405	10,400	2,632
Madison	580	14,528	13,133	963	432	860,939	839,865	693,388	146,477	21,074
Magoffin	5	411	241	170	.....	5,781	5,750	5,100	650	31
Marion	93	3,562	2,487	923	152	103,789	98,565	72,720	25,845	5,224

TABLE 33.—FARMS OPERATED BY NEGROES—NUMBER, ACREAGE, AND VALUE OF LAND AND BUILDINGS, AND OF IMPLEMENTS AND MACHINERY, BY STATES AND COUNTIES: 1910—Continued.

[Counties in which no farms operated by Negroes were reported are omitted.]

STATE AND COUNTY.	Number of farms.	FARM ACREAGE.				VALUE OF FARM LAND, BUILDINGS, AND IMPLEMENTS AND MACHINERY.				
		Total.	Improved.	Woodland.	Other unimproved.	Total.	Land and buildings.			Implements and machinery.
							Total.	Land.	Buildings.	
KENTUCKY—Continued.										
Marshall	14	687	479	208	.....	$17,510	$17,110	$15,585	$1,525	$400
Mason	77	2,640	2,489	75	76	194,749	191,060	149,760	41,300	3,689
Meade	79	4,896	3,590	957	349	71,782	68,046	49,927	18,119	3,736
Menifee	5	392	130	262	.....	1,692	1,650	1,325	325	42
Mercer	73	2,610	2,243	145	222	128,542	124,965	98,895	26,070	3,577
Metcalfe	149	5,319	4,372	852	95	109,315	106,835	85,455	21,380	2,480
Monroe	77	2,991	1,811	1,086	94	36,224	35,005	26,385	8,620	1,219
Montgomery	103	2,962	1,913	1,016	33	155,042	149,775	116,050	33,725	5,267
Morgan	4	84	67	17	.....	1,673	1,625	1,190	435	48
Muhlenberg	111	6,409	4,127	1,903	379	115,114	111,102	84,687	26,415	4,012
Nelson	125	6,529	4,386	1,956	187	202,076	196,800	160,885	35,915	5,276
Nicholas	40	1,126	1,068	48	10	74,970	73,270	60,670	12,600	1,700
Ohio	63	3,676	2,375	905	396	58,398	55,765	40,670	15,095	2,633
Oldham	29	1,185	826	187	172	42,242	41,155	30,405	10,750	1,087
Owen	105	3,934	3,212	218	504	144,580	140,825	106,780	34,045	3,755
Owsley	11	291	191	100	.....	3,013	2,975	2,390	585	38
Pendleton	19	757	690	17	50	21,990	20,620	14,455	6,165	1,370
Perry	33	1,726	725	1,001	.....	14,514	14,420	11,790	2,630	94
Pike	18	1,393	392	959	42	26,456	26,300	23,700	2,600	156
Powell	57	2,670	1,432	1,147	91	34,037	32,620	22,850	9,770	1,417
Pulaski	73	2,334	1,502	820	12	53,271	51,639	37,186	14,453	1,632
Robertson	12	296	272	2	22	12,500	12,180	9,145	3,035	320
Rockcastle	7	336	165	147	24	3,750	3,650	2,770	880	100
Russell	30	1,538	758	736	44	25,531	24,775	21,100	3,675	756
Scott	102	3,248	3,045	105	98	233,756	226,961	185,257	41,704	6,795
Shelby	140	3,579	3,341	108	130	284,076	277,645	217,580	60,065	6,431
Simpson	114	4,202	3,678	440	84	152,814	149,270	123,545	25,725	3,544
Spencer	61	1,319	1,129	48	142	54,280	53,230	42,275	10,955	1,050
Taylor	134	5,863	4,085	1,244	534	112,572	107,515	84,285	23,230	5,057
Todd	415	14,366	12,642	1,554	170	388,160	379,142	301,802	77,340	9,018
Trigg	371	18,180	13,341	3,711	1,128	237,787	228,391	180,087	48,304	9,396
Trimble	12	413	212	141	60	10,310	10,135	6,735	3,400	175
Union	87	2,571	2,378	134	59	121,900	118,560	96,680	21,880	3,340
Warren	295	11,326	9,130	1,529	667	359,535	348,598	278,043	70,555	10,937
Washington	149	4,594	3,966	152	476	222,370	213,094	169,769	43,325	9,276
Wayne	83	2,841	1,854	975	12	50,042	48,495	38,990	9,505	1,547
Webster	123	6,940	5,971	855	114	243,662	237,435	202,135	35,300	6,227
Whitley	20	949	454	445	50	14,076	13,690	10,340	3,350	386
Wolfe	6	135	125	10	.....	1,510	1,500	1,250	250	10
Woodford	94	3,116	2,708	179	229	264,137	258,465	218,630	39,835	5,672
LOUISIANA.										
Total	54,819	2,121,258	1,465,775	570,454	85,029	$46,573,105	$44,891,918	$36,170,690	$8,721,228	$1,681,187
Acadia	400	15,792	14,721	939	132	542,737	524,839	466,739	58,100	17,898
Ascension	218	8,393	4,940	3,195	258	276,604	267,545	205,145	62,400	9,059
Assumption	17	511	423	88	.....	30,633	29,120	23,720	5,400	1,513
Avoyelles	1,281	29,861	26,003	3,574	284	1,121,046	1,078,461	896,800	181,661	42,585
Bienville	1,209	77,803	40,886	35,018	1,899	795,748	760,568	564,814	195,754	35,180
Bossier	2,605	110,412	68,317	36,267	5,828	2,109,227	2,050,911	1,704,953	345,958	58,316
Caddo	3,846	156,848	119,533	28,782	8,533	3,450,428	3,346,362	2,864,226	482,136	104,066
Calcasieu	305	18,500	7,886	7,042	3,572	393,884	367,960	283,065	84,895	25,924
Caldwell	322	20,251	7,790	12,383	78	235,343	221,954	168,634	53,320	13,389
Cameron	76	4,457	2,689	22	1,746	67,312	65,700	54,465	11,235	1,612
Catahoula	710	17,777	13,969	3,640	168	395,058	381,086	290,822	90,264	13,972
Claiborne	2,285	169,469	104,830	54,905	9,734	1,372,616	1,318,472	1,008,808	309,664	54,144
Concordia	1,055	24,544	18,853	5,576	115	720,028	690,508	518,210	172,298	29,520
De Soto	3,033	165,027	104,234	55,398	5,395	1,510,484	1,431,118	1,101,014	330,104	79,367
East Baton Rouge	1,189	34,459	27,739	5,916	804	1,007,843	977,297	769,804	207,493	30,540
East Carroll	1,717	36,461	29,139	7,266	56	1,285,910	1,228,808	917,558	311,250	57,102
East Feliciana	1,820	65,426	49,765	12,629	3,032	997,252	943,566	693,623	249,943	53,686
Franklin	852	22,867	16,931	5,109	827	581,138	553,428	424,453	128,975	27,710
Grant	460	9,685	8,483	743	459	352,285	341,215	277,024	64,191	11,070
Iberia	549	26,171	23,615	801	1,755	1,254,306	1,222,350	1,085,250	137,100	31,956
Iberville	251	10,831	7,891	2,903	37	680,899	649,000	539,335	109,665	31,899
Jackson	508	38,794	18,571	19,718	505	287,140	273,542	211,623	61,919	13,598
Jefferson	35	970	803	152	15	78,600	74,700	62,670	12,030	3,900
La Salle	60	3,756	1,202	2,434	120	33,420	31,055	20,015	11,040	2,365
Lafayette	935	36,445	33,526	656	2,263	1,815,030	1,777,270	1,626,002	151,268	37,760
Lafourche	71	3,381	2,309	796	276	172,505	167,675	144,346	23,329	4,830
Lincoln	868	57,104	37,273	17,939	1,892	563,649	537,227	402,643	134,584	26,422
Livingston	104	4,063	1,772	1,955	336	55,794	53,795	40,735	13,060	1,999
Madison	1,652	39,174	29,788	8,684	702	1,269,592	1,250,206	986,287	263,919	19,386
Morehouse	2,411	67,909	56,718	10,651	540	1,808,438	1,734,287	1,373,059	361,228	74,151

TABLE 33.—FARMS OPERATED BY NEGROES—NUMBER, ACREAGE, AND VALUE OF LAND AND BUILDINGS, AND OF IMPLEMENTS AND MACHINERY, BY STATES AND COUNTIES: 1910—Continued.

[Counties in which no farms operated by Negroes were reported are omitted.]

STATE AND COUNTY.	Number of farms.	FARM ACREAGE.				VALUE OF FARM LAND, BUILDINGS, AND IMPLEMENTS AND MACHINERY.				
		Total.	Improved.	Woodland.	Other unimproved.	Total.	Land and buildings.			Implements and machinery.
							Total.	Land.	Buildings.	
LOUISIANA—Continued.										
Natchitoches	2,872	84,474	59,474	22,529	2,471	$2,172,071	$2,096,609	$1,749,410	$347,199	$75,462
Orleans	34	631	233	344	54	168,404	165,200	131,370	33,830	3,204
Ouachita	1,214	45,173	27,878	16,979	316	1,141,133	1,105,886	895,928	209,958	35,247
Plaquemines	199	8,772	3,916	838	4,018	269,080	251,152	191,072	60,080	17,928
Pointe Coupee	1,632	35,943	30,284	5,215	444	1,248,860	1,219,263	925,481	293,782	29,597
Rapides	1,001	25,643	19,903	5,482	257	1,118,328	1,074,479	905,604	168,875	43,849
Red River	1,002	30,541	22,589	7,385	567	610,733	596,174	470,905	125,369	14,559
Richland	1,615	43,427	36,815	6,238	374	1,105,267	1,069,131	814,631	254,500	36,136
Sabine	421	25,046	12,047	8,455	4,544	236,674	225,398	173,463	51,935	11,276
St. Bernard	12	445	251	144	50	30,825	29,300	23,345	5,955	1,525
St. Charles	92	2,590	1,939	615	36	131,235	123,565	87,265	36,300	7,670
St. Helena	648	30,826	18,081	7,552	5,193	329,072	309,738	211,023	98,715	19,334
St. James	63	3,949	3,540	346	63	173,787	165,220	133,772	31,448	8,567
St. John the Baptist	53	3,942	2,873	890	179	199,775	181,450	138,440	43,010	18,325
St. Landry	3,748	123,429	105,525	14,532	3,372	4,061,316	3,913,659	3,248,115	665,544	147,657
St. Martin	924	34,616	29,283	2,634	2,699	1,562,349	1,510,295	1,333,865	176,430	52,054
St. Mary	218	8,816	7,504	1,239	73	584,602	568,222	458,719	109,503	16,380
St. Tammany	69	5,773	1,295	4,381	97	100,947	97,370	73,385	23,985	3,577
Tangipahoa	436	16,591	7,144	9,049	398	282,905	271,307	181,967	89,340	11,598
Tensas	2,729	52,850	44,663	7,185	1,002	1,989,005	1,942,073	1,496,208	445,865	46,932
Terrebonne	76	4,789	2,135	1,630	1,024	147,817	140,615	114,295	26,320	7,202
Union	776	66,411	33,110	32,689	612	466,018	438,413	324,987	113,426	27,605
Vermilion	314	14,983	12,563	586	1,834	664,769	644,485	584,713	59,772	20,284
Vernon	47	2,312	764	1,469	79	28,646	27,550	17,350	10,200	1,096
Washington	426	24,044	11,976	11,665	403	375,510	357,235	251,390	105,845	18,275
Webster	1,033	73,335	37,944	33,271	2,120	706,149	671,119	492,459	178,660	35,030
West Baton Rouge	340	7,570	6,609	901	60	361,013	347,116	246,136	100,980	13,897
West Carroll	432	13,472	9,277	3,945	250	317,177	303,492	244,562	58,930	13,685
West Feliciana	1,281	35,125	28,610	5,819	696	583,242	561,881	427,361	134,520	21,361
Winn	268	18,599	6,951	11,265	383	141,446	134,496	97,627	36,869	6,950
MAINE.										
Total	28	1,280	624	442	214	$40,080	$36,850	$16,575	$20,275	$3,230
Aroostook	1	65	65	.....	.....	3,300	3,000	1,800	1,200	300
Cumberland	9	250	129	56	65	14,650	13,800	6,125	7,675	850
Kennebec	4	167	87	75	5	7,000	6,100	2,300	3,800	900
Lincoln	2	135	45	55	35	1,440	1,400	800	600	40
Oxford	1	60	9	51	.....	550	450	300	150	100
Penobscot	5	328	210	43	75	8,925	8,300	4,000	4,300	625
Sagadahoc	2	50	23	27	.....	1,900	1,800	400	1,400	100
Waldo	2	80	30	40	10	1,115	1,100	350	750	15
Washington	2	145	26	95	24	1,200	900	500	400	300
MARYLAND.										
Total	6,370	358,509	218,574	122,381	17,554	$10,704,224	$10,267,284	$7,096,892	$3,170,392	$436,940
Allegany	4	420	225	175	20	11,630	11,000	8,400	2,600	630
Anne Arundel	421	26,962	19,179	6,921	862	989,042	951,407	627,300	324,107	37,635
Baltimore	137	5,615	3,926	1,484	205	696,010	673,135	447,770	225,365	22,875
Calvert	424	33,992	20,825	10,992	2,175	446,975	434,079	286,077	148,002	12,896
Caroline	395	15,750	10,768	4,349	633	643,826	615,374	437,779	177,595	28,452
Carroll	28	999	751	197	51	44,140	41,530	29,010	12,520	2,610
Cecil	64	1,664	1,338	232	94	102,339	98,650	56,100	42,550	3,689
Charles	633	58,960	31,246	25,579	2,135	972,900	924,599	594,669	329,930	48,301
Dorchester	513	31,951	17,222	12,007	2,722	691,337	659,365	514,490	144,875	31,972
Frederick	75	3,572	2,860	601	111	183,776	174,690	118,175	56,515	9,086
Garrett	5	668	380	238	50	32,050	31,200	15,400	15,800	850
Harford	197	8,632	5,467	2,264	901	334,156	309,985	173,190	136,795	24,171
Howard	147	5,210	3,804	1,136	270	295,166	281,655	178,135	103,520	13,511
Kent	151	4,080	2,875	1,005	200	212,059	204,338	150,866	53,472	7,721
Montgomery	349	9,811	7,822	1,750	239	605,831	582,713	427,285	155,428	23,118
Prince Georges	479	35,685	22,461	11,965	1,259	1,140,333	1,098,413	795,773	302,640	41,920
Queen Annes	224	9,707	7,323	1,904	480	382,970	364,920	279,322	85,598	18,050
St. Marys	438	28,819	14,779	12,007	2,033	457,829	438,491	273,678	164,813	19,338
Somerset	574	13,158	8,784	3,762	612	603,315	577,508	392,533	184,975	25,807
Talbot	202	7,437	5,448	1,675	314	564,895	546,368	360,203	186,165	18,527
Washington	22	1,483	1,146	332	5	68,420	65,910	48,510	17,400	2,510
Wicomico	407	16,908	10,146	6,325	437	503,970	486,878	349,151	137,727	17,092
Worcester	481	37,026	19,799	15,481	1,746	721,255	695,076	533,076	162,000	26,179

TABLE 33.—FARMS OPERATED BY NEGROES—NUMBER, ACREAGE, AND VALUE OF LAND AND BUILDINGS, AND OF IMPLEMENTS AND MACHINERY, BY STATES AND COUNTIES: 1910—Continued.

[Counties in which no farms operated by Negroes were reported are omitted.]

STATE AND COUNTY.	Number of farms.	FARM ACREAGE.				VALUE OF FARM LAND, BUILDINGS, AND IMPLEMENTS AND MACHINERY.				
		Total.	Improved.	Woodland.	Other unimproved.	Total.	Land and buildings.			Implements and machinery.
							Total.	Land.	Buildings.	
MASSACHUSETTS.										
Total	103	3,535	1,305	1,511	719	$270,122	$258,065	$129,490	$128,575	$12,057
Barnstable	10	179	86	31	62	16,865	16,200	5,300	10,900	665
Berkshire	18	684	251	221	212	29,520	28,280	13,280	15,000	1,240
Bristol	10	247	108	84	55	18,875	17,800	8,400	9,400	1,075
Dukes	3	195	41	55	99	6,060	5,450	3,650	1,800	610
Essex	3	29	19	9	1	15,900	15,000	5,500	9,500	900
Franklin	7	195	85	59	51	8,375	7,775	3,375	4,400	600
Hampden	3	132	56	66	10	8,860	8,000	3,800	4,200	860
Hampshire	4	193	96	94	3	5,856	5,375	3,675	1,700	481
Middlesex	15	378	137	110	131	62,670	61,360	31,685	29,675	1,310
Norfolk	11	582	152	387	43	41,593	40,100	17,900	22,200	1,493
Plymouth	8	307	95	181	31	34,035	32,250	20,450	11,800	1,785
Worcester	11	414	179	214	21	21,513	20,475	12,475	8,000	1,038
MICHIGAN.										
Total	640	45,331	32,260	5,540	7,531	$2,113,942	$2,024,685	$1,490,450	$534,235	$89,257
Allegan	48	2,986	2,270	421	295	134,357	128,550	85,960	42,590	5,807
Antrim	3	268	185	10	73	9,135	8,900	7,150	1,750	235
Barry	4	340	250	27	63	13,975	13,050	10,250	2,800	925
Bay	3	145	131	10	4	12,100	11,400	6,900	4,500	700
Benzie	7	780	458	110	212	23,478	22,065	16,365	5,700	1,413
Berrien	23	1,313	1,137	64	112	106,165	103,450	77,750	25,700	2,715
Branch	3	149	121	15	13	7,460	7,250	4,900	2,350	210
Calhoun	11	554	430	17	107	20,020	18,950	12,750	6,200	1,070
Cass	171	13,515	10,420	1,647	1,448	661,808	637,775	496,190	141,585	24,033
Charlevoix	4	243	140	10	93	17,610	16,900	9,600	7,300	710
Cheboygan	2	80	50	10	20	2,050	1,800	1,225	575	250
Chippewa	1	80	20	.....	60	2,050	2,000	1,900	100	50
Clinton	6	542	182	300	60	18,210	17,600	12,000	5,600	610
Crawford	1	120	48	.....	72	3,150	3,000	2,900	100	150
Delta	1	10	3	.....	7	700	700	500	200	.....
Eaton	3	276	180	23	73	13,400	13,000	6,700	6,300	400
Emmet	1	40	40	.....	.....	1,540	1,500	600	900	40
Genesee	2	80	80	.....	.....	3,400	3,100	1,900	1,200	300
Gladwin	4	380	141	10	229	7,250	7,000	6,450	550	250
Grand Traverse	2	224	64	40	120	2,225	2,100	1,500	600	125
Gratiot	11	729	569	77	83	36,630	35,400	26,450	8,950	1,230
Hillsdale	2	42	35	2	5	2,830	2,600	1,300	1,300	230
Huron	1	40	25	.....	15	1,275	1,200	900	300	75
Ingham	5	419	337	50	32	22,715	21,300	16,800	4,500	1,415
Ionia	1	80	66	8	6	3,425	3,200	1,800	1,400	225
Iosco	1	120	30	.....	90	210	200	125	75	10
Isabella	27	2,471	1,550	198	723	68,140	64,325	51,890	12,435	3,815
Jackson	5	202	180	7	15	16,775	16,100	10,200	5,900	675
Kalamazoo	5	245	222	10	13	21,450	20,800	14,500	6,300	650
Kalkaska	1	40	40	.....	.....	900	800	300	500	100
Kent	12	522	361	73	88	43,450	41,980	31,320	10,660	1,470
Lapeer	1	16	16	.....	.....	1,600	1,500	900	600	100
Leelanau	5	514	235	203	76	8,500	8,000	4,700	3,300	500
Lenawee	3	111	103	8	.....	6,800	6,300	4,150	2,150	500
Livingston	1	7	7	.....	.....	2,200	2,000	1,200	800	200
Manistee	5	365	128	129	108	11,825	11,000	7,300	3,700	825
Mecosta	35	2,773	1,599	110	1,064	62,930	60,100	45,510	14,590	2,830
Midland	19	1,201	729	334	228	51,515	49,800	34,375	15,425	1,715
Missaukee	1	38	5	.....	33	400	400	350	50	.....
Monroe	10	861	605	78	178	75,275	73,400	61,750	11,650	1,875
Montcalm	25	1,667	1,168	165	334	60,715	58,320	43,470	14,850	2,395
Muskegon	5	134	85	39	10	15,041	14,500	8,300	6,200	541
Newaygo	2	273	50	163	60	1,775	1,700	1,200	500	75
Oakland	3	29	29	.....	.....	3,670	3,500	2,200	1,300	170
Oceana	3	100	68	14	18	5,675	5,600	4,250	1,350	75
Ontonagon	1	80	8	.....	72	1,600	1,500	1,000	500	100
Osceola	3	200	30	.....	170	2,660	2,550	1,950	600	110
Oscoda	1	320	80	240	.....	1,330	1,280	1,080	200	50
Ottawa	1	50	50	.....	.....	2,200	2,200	2,200	.....	.....
Saginaw	1	5	5	.....	.....	600	500	200	300	100
St. Joseph	3	148	114	8	26	7,988	7,500	5,300	2,200	488
Sanilac	2	200	180	20	.....	6,200	6,000	4,800	1,200	200
Shiawassee	1	10	10	.....	.....	650	600	550	50	50
Tuscola	2	60	36	24	.....	1,750	1,600	1,200	400	150
Van Buren	78	4,990	4,000	529	461	287,725	273,915	198,065	75,850	13,810
Washtenaw	26	1,712	1,546	94	72	116,080	108,900	72,450	36,450	7,180
Wayne	30	1,757	1,499	218	40	95,245	90,300	59,800	30,500	4,945
Wexford	2	585	110	25	450	4,110	3,725	3,125	600	385

TABLE 33.—FARMS OPERATED BY NEGROES—NUMBER, ACREAGE, AND VALUE OF LAND AND BUILDINGS, AND OF IMPLEMENTS AND MACHINERY, BY STATES AND COUNTIES: 1910—Continued.

[Counties in which no farms operated by Negroes were reported are omitted.]

STATE AND COUNTY.	Number of farms.	FARM ACREAGE.				VALUE OF FARM LAND, BUILDINGS, AND IMPLEMENTS AND MACHINERY.				
		Total.	Improved.	Woodland.	Other unimproved.	Total.	Land and buildings.			Implements and machinery.
							Total.	Land.	Buildings.	
MINNESOTA.										
Total	29	2,362	1,631	448	283	$128,910	$123,915	$94,815	$29,100	$4,995
Anoka	3	388	193	146	49	20,650	19,300	13,075	6,225	1,350
Dakota	2	250	212	2	36	8,930	8,500	6,375	2,125	430
Goodhue	2	40	24	1	15	5,175	5,000	1,500	3,500	175
Hennepin	5	77	67	1	9	22,550	21,800	15,100	6,700	750
Hubbard	1	40	4	36	.....	800	800	700	100	.....
Itasca	1	160	40	120	.....	4,000	4,000	4,000	.....	.....
Kittson	2	310	240	70	.....	13,950	13,400	11,100	2,300	550
Le Suer	2	95	75	20	.....	3,770	3,500	2,600	900	270
McLeod	1	9	9	.....	.....	1,500	1,500	1,000	500	.....
Otter Tail	1	40	1	5	34	1,020	1,000	850	150	20
Pennington	1	160	45	30	85	4,000	4,000	3,900	100	.....
Redwood	2	130	120	.....	10	7,625	7,500	6,200	1,300	125
Rice	2	126	101	9	16	7,700	7,375	5,675	1,700	325
St. Louis	1	8	5	3	.....	850	800	400	400	50
Wabasha	1	18	18	.....	.....	5,300	5,000	4,000	1,000	300
Watonwan	1	280	275	5	.....	11,600	11,200	9,700	1,500	400
Wilkin	1	231	202	.....	29	9,490	9,240	8,640	600	250
MISSISSIPPI.										
Total	164,488	6,445,077	4,481,575	1,567,501	396,001	$153,994,866	$148,396,668	$120,288,410	$28,108,258	$5,598,198
Adams	1,706	68,438	39,287	21,951	7,200	1,102,961	1,040,311	734,690	305,621	62,650
Alcorn	441	20,099	13,451	5,572	1,076	316,502	300,457	236,437	64,020	16,045
Amite	1,787	82,404	53,516	26,119	2,769	1,062,151	1,005,297	725,257	280,040	56,854
Attala	2,181	115,034	64,409	38,291	12,334	1,557,663	1,490,590	1,171,925	318,665	67,073
Benton	943	70,061	37,700	18,295	14,066	713,514	682,221	538,386	143,835	31,293
Bolivar	9,823	224,812	204,365	19,121	1,326	12,578,947	12,249,233	10,389,076	1,860,157	329,714
Calhoun	682	33,189	18,390	11,572	3,227	474,497	454,324	368,279	86,045	20,173
Carroll	2,519	118,161	76,912	28,105	13,144	1,588,413	1,499,834	1,128,046	371,788	88,579
Chickasaw	1,901	92,980	63,455	20,157	9,368	1,951,309	1,855,145	1,560,255	294,890	96,164
Choctaw	667	39,250	21,590	14,283	3,377	483,495	452,712	353,354	99,358	30,783
Clairborne	2,133	93,396	58,500	27,832	7,064	1,214,635	1,151,465	836,888	314,577	63,170
Clarke	1,548	73,261	37,768	31,859	3,634	979,995	930,917	654,811	276,106	49,078
Clay	2,241	100,684	80,619	17,788	2,277	2,596,133	2,490,876	2,077,412	413,464	105,257
Coahoma	6,483	149,315	139,769	8,486	1,060	8,991,041	8,726,706	7,417,747	1,308,959	264,335
Copiah	3,059	134,925	88,439	36,777	9,709	1,928,630	1,828,745	1,252,674	576,071	99,885
Covington	506	30,207	13,476	11,097	5,634	400,429	382,231	285,154	97,077	18,198
De Soto	3,593	163,580	122,166	28,124	13,290	4,030,901	3,884,698	3,120,722	763,976	146,203
Forrest	264	17,544	5,582	11,187	775	273,963	259,945	194,170	65,775	14,018
Franklin	837	43,365	23,720	15,554	4,091	462,937	437,714	333,071	104,643	25,223
George	59	5,039	511	4,004	524	54,296	49,450	32,390	17,060	4,846
Greene	98	7,896	1,186	6,602	108	70,720	67,900	44,875	23,025	2,820
Grenada	1,784	111,626	63,443	36,127	12,056	1,699,830	1,627,615	1,259,065	368,550	72,215
Hancock	62	2,699	375	1,537	787	57,277	54,485	33,710	20,775	2,792
Harrison	134	9,815	1,566	6,853	1,396	266,997	259,805	148,240	111,565	7,192
Hinds	6,208	225,492	185,902	27,651	11,939	4,678,058	4,474,130	3,468,105	1,006,025	203,928
Holmes	5,437	232,091	170,438	43,277	18,376	5,732,884	5,497,126	4,379,079	1,118,047	235,758
Issaquena	2,154	49,826	41,673	8,117	36	2,258,135	2,193,685	1,774,621	419,064	64,450
Itawamba	202	11,803	5,721	5,447	635	135,512	130,138	107,728	22,410	5,374
Jackson	65	4,935	467	4,225	243	89,552	85,250	47,350	37,900	4,302
Jasper	1,489	93,225	44,199	41,238	7,788	968,252	926,462	703,290	223,172	41,790
Jefferson	2,235	84,018	60,672	19,861	3,485	1,205,557	1,140,906	839,674	301,232	64,651
Jefferson Davis	1,080	63,960	35,471	27,158	1,331	981,639	940,525	709,261	231,264	41,114
Jones	455	25,849	10,334	14,002	1,513	363,249	347,768	263,113	84,655	15,481
Kemper	1,934	116,677	70,064	40,083	6,530	1,349,852	1,273,140	988,258	284,882	76,712
Lafayette	1,796	110,640	53,635	44,347	12,658	1,126,058	1,063,325	865,000	198,325	62,733
Lamar	101	5,067	1,971	1,562	1,534	67,541	65,611	43,132	22,479	1,930
Lauderdale	1,781	103,679	58,150	40,321	5,208	1,311,438	1,256,098	952,781	303,317	55,340
Lawrence	783	47,534	22,764	21,730	3,040	594,742	568,055	415,726	152,329	26,687
Leake	1,166	68,860	34,541	27,876	6,443	711,067	679,233	526,030	153,203	31,834
Lee	1,839	57,769	46,571	8,276	2,922	1,906,231	1,836,421	1,555,876	280,545	69,810
Leflore	5,824	165,202	154,939	9,909	354	9,861,456	9,619,541	8,344,984	1,274,557	241,915
Lincoln	1,216	50,983	29,771	20,728	484	680,450	648,495	461,693	186,802	31,955
Lowndes	3,297	120,662	98,373	19,008	3,281	3,011,980	2,900,972	2,392,544	508,428	111,008
Madison	4,996	214,229	168,778	31,733	13,718	3,767,445	3,554,406	2,718,302	836,104	213,039
Marion	693	35,648	16,433	18,707	508	502,294	482,405	362,015	120,390	19,889
Marshall	3,480	206,061	115,635	45,895	44,531	2,550,580	2,434,982	1,906,946	528,036	115,598
Monroe	3,309	139,208	107,894	27,267	4,047	3,647,968	3,489,122	2,968,510	520,612	158,846
Montgomery	1,433	68,935	45,646	16,027	7,262	1,036,830	995,111	754,726	240,385	41,719
Neshoba	478	27,545	14,892	11,614	1,039	365,392	350,948	284,908	66,040	14,444
Newton	1,347	64,979	35,745	22,335	6,899	907,926	876,134	663,838	212,296	31,792

TABLE 33.—FARMS OPERATED BY NEGROES—NUMBER, ACREAGE, AND VALUE OF LAND AND BUILDINGS, AND OF IMPLEMENTS AND MACHINERY, BY STATES AND COUNTIES: 1910—Continued.

[Counties in which no farms operated by Negroes were reported are omitted.]

STATE AND COUNTY.	Number of farms.	FARM ACREAGE.				VALUE OF FARM LAND, BUILDINGS, AND IMPLEMENTS AND MACHINERY.				
		Total.	Improved.	Woodland.	Other unimproved.	Total.	Land and buildings.			Implements and machinery.
							Total.	Land.	Buildings.	
MISSISSIPPI—Continued.										
Noxubee	4,422	173,229	141,097	25,362	6,770	$3,858,218	$3,720,370	$3,183,102	$537,268	$137,848
Oktibbeha	2,218	95,951	65,117	28,276	2,558	1,341,044	1,270,796	984,471	286,325	70,248
Panola	4,215	174,641	120,931	32,707	21,003	3,455,689	3,301,391	2,634,566	666,825	154,298
Pearl River	93	7,827	1,818	5,824	185	95,744	92,176	61,851	30,325	3,568
Perry	170	15,784	3,031	12,741	12	251,869	239,600	170,585	69,015	12,269
Pike	1,811	94,199	50,416	35,894	7,889	1,366,900	1,304,953	890,948	414,005	61,947
Pontotoc	845	41,274	23,787	10,914	6,573	693,548	672,794	555,218	117,576	20,754
Prentiss	473	18,872	13,543	3,092	2,237	424,607	410,974	357,364	53,610	13,633
Quitman	1,966	47,702	41,834	5,548	320	2,470,167	2,394,993	2,072,331	322,662	75,174
Rankin	2,455	127,666	74,652	50,731	2,283	1,477,101	1,421,123	1,110,358	310,765	55,978
Scott	1,051	51,924	26,641	24,030	1,253	569,843	545,737	413,193	132,544	24,106
Sharkey	3,206	68,530	64,494	3,904	132	4,184,633	4,083,215	3,226,180	857,035	101,418
Simpson	1,004	49,444	26,926	21,734	784	619,753	593,019	424,507	168,512	26,734
Smith	432	26,121	11,701	13,662	758	285,547	273,334	208,489	64,845	12,213
Sunflower	4,662	111,674	105,129	6,006	539	5,776,613	5,624,890	4,849,782	775,108	151,723
Tallahatchie	3,872	106,803	91,012	11,598	4,193	3,830,192	3,729,145	3,078,195	650,950	101,047
Tate	2,541	105,391	76,406	18,148	10,837	1,927,490	1,856,920	1,468,392	388,528	70,570
Tippah	439	24,560	12,986	8,553	3,021	283,867	271,069	213,509	57,560	12,798
Tishomingo	131	8,651	3,300	5,110	241	78,151	75,216	56,326	18,890	2,935
Tunica	4,153	102,955	95,705	6,767	483	5,643,546	5,470,060	4,694,309	775,751	173,486
Union	659	27,488	19,111	6,445	1,932	541,794	523,965	419,749	104,216	17,829
Warren	2,669	64,538	47,109	15,471	1,958	1,479,676	1,424,505	1,041,639	382,866	55,171
Washington	7,969	167,698	152,673	13,764	1,261	8,248,681	8,074,090	6,750,830	1,323,260	174,591
Wayne	662	39,198	15,737	22,060	1,401	375,505	360,366	258,925	101,441	15,139
Webster	583	32,787	17,572	13,719	1,496	380,119	365,623	294,303	71,320	14,496
Wilkinson	1,979	74,631	50,175	18,214	6,242	918,826	875,834	658,148	217,686	42,992
Winston	1,142	70,009	37,349	30,435	2,225	795,941	756,889	584,589	172,300	39,052
Yalobusha	1,704	94,110	55,602	32,628	5,880	1,357,945	1,293,729	991,661	302,068	64,216
Yazoo	6,713	218,763	174,847	38,477	5,439	6,592,533	6,357,227	5,240,766	1,116,461	235,306
MISSOURI.										
Total	3,656	229,255	172,200	50,425	6,630	$12,322,243	$12,006,443	$10,556,515	$1,449,928	$315,800
Adair	2	108	98	10	.....	6,010	5,760	5,110	650	250
Andrew	4	121	109	12	.....	11,925	11,600	10,260	1,340	325
Audrain	42	3,133	2,704	264	165	220,228	216,120	182,100	34,020	4,108
Barton	2	113	113	.....	.....	3,690	3,390	3,190	200	300
Bates	1	85	55	25	5	3,450	3,400	3,150	250	50
Benton	9	632	474	144	14	28,240	27,470	24,220	3,250	770
Bollinger	2	37	37	.....	.....	1,486	1,480	1,360	120	6
Boone	158	11,111	8,437	2,450	224	587,915	573,410	499,480	73,930	14,505
Buchanan	11	484	447	35	2	166,583	165,710	151,710	14,000	873
Butler	48	2,646	1,619	1,022	5	95,355	92,290	79,615	12,675	3,065
Caldwell	9	341	310	27	4	21,497	20,790	16,750	4,040	707
Callaway	278	16,990	10,326	5,320	1,344	531,000	511,005	418,770	92,235	19,995
Camden	7	1,045	350	635	60	13,800	13,100	11,200	1,900	700
Cape Girardeau	71	4,069	2,944	1,102	23	158,846	152,370	129,380	22,990	6,476
Carroll	42	3,112	2,804	248	60	231,515	226,800	210,850	15,950	4,715
Carter	1	80	40	40	.....	1,550	1,500	1,425	75	50
Cass	8	461	371	85	5	37,040	36,450	31,500	4,950	590
Cedar	3	213	95	18	100	6,805	6,620	5,620	1,000	185
Chariton	135	7,399	5,907	1,445	47	394,265	382,080	331,785	50,295	12,185
Christian	4	91	75	16	.....	4,740	4,520	3,770	750	220
Clark	2	90	90	.....	.....	3,550	3,400	2,100	1,300	150
Clay	23	1,134	1,037	85	12	123,480	120,645	108,895	11,750	2,835
Clinton	30	1,821	1,388	402	31	112,610	109,050	94,775	14,275	3,560
Cole	16	1,162	777	357	28	41,775	40,200	34,100	6,100	1,575
Cooper	138	8,264	6,509	1,401	354	482,269	470,735	417,620	53,115	11,534
Crawford	5	440	215	225	.....	7,345	7,200	5,900	1,300	145
Dade	13	667	467	200	.....	25,950	24,970	23,470	1,500	980
Dallas	1	40	15	25	.....	525	500	425	75	25
Daviess	5	539	498	39	2	17,725	17,325	12,700	4,625	400
Dekalb	10	984	919	65	.....	99,235	97,250	83,550	13,700	1,985
Dent	1	115	53	52	10	2,475	2,400	2,000	400	75
Douglas	1	160	60	100	.....	820	800	650	150	20
Dunklin	6	301	221	80	.....	22,347	22,090	19,740	2,350	257
Franklin	83	5,180	3,235	1,896	49	207,522	200,746	167,160	33,586	6,776
Gasconade	5	1,212	340	828	44	14,800	14,200	10,100	4,100	600
Greene	69	2,881	2,337	465	79	172,045	168,255	148,375	19,880	3,790
Grundy	2	137	124	12	.....	8,700	8,300	7,500	800	400
Harrison	2	103	88	.....	15	10,625	10,400	8,900	1,500	225
Henry	38	2,404	2,138	266	.....	127,795	124,140	112,190	11,950	3,655
Holt	6	678	659	19	.....	48,900	48,000	43,600	4,400	900
Howard	118	8,853	7,183	1,530	140	475,524	462,120	406,790	55,330	13,404
Howell	10	887	418	469	.....	13,160	12,960	10,660	2,300	200
Iron	2	14	10	4	.....	1,760	1,700	1,200	500	60
Jackson	21	1,439	1,313	106	20	311,945	310,250	298,500	11,750	1,695
Jasper	1	24	14	10	.....	5,900	5,800	5,200	600	100

TABLE 33.—FARMS OPERATED BY NEGROES—NUMBER, ACREAGE, AND VALUE OF LAND AND BUILDINGS, AND OF IMPLEMENTS AND MACHINERY, BY STATES AND COUNTIES: 1910—Continued.

[Counties in which no farms operated by Negroes were reported are omitted.]

STATE AND COUNTY.	Number of farms.	FARM ACREAGE.				VALUE OF FARM LAND, BUILDINGS, AND IMPLEMENTS AND MACHINERY.				
		Total.	Improved.	Woodland.	Other unimproved.	Total.	Land and buildings.			Implements and machinery.
							Total.	Land.	Buildings.	
MISSOURI—Continued.										
Jefferson	17	1,299	828	471	.....	$43,540	$42,620	$31,120	$11,500	$920
Johnson	87	5,681	4,815	787	79	293,103	286,738	248,050	38,688	6,365
Knox	8	788	638	140	10	46,085	45,400	38,450	6,950	685
Laclede	19	2,272	681	1,017	574	36,162	35,200	32,540	2,660	962
Lafayette	52	2,613	2,081	481	51	207,262	199,045	176,380	22,665	8,217
Lawrence	5	768	679	89	.....	32,235	30,850	26,450	4,400	1,385
Lewis	24	2,175	1,871	304	.....	113,035	110,185	99,910	10,275	2,850
Lincoln	130	6,871	5,234	1,385	252	298,175	288,646	259,151	29,495	9,529
Linn	13	506	409	97	.....	38,725	37,710	31,210	6,500	1,015
Livingston	23	1,254	1,025	205	24	85,135	82,620	71,995	10,625	2,515
Macon	27	1,499	1,210	285	4	60,302	58,085	48,710	9,375	2,217
Madison	5	550	211	339	.....	9,670	9,240	7,600	1,640	430
Maries	1	70	60	10	.....	1,010	1,000	850	150	10
Marion	52	3,189	2,100	1,010	79	162,095	157,785	134,405	23,380	4,310
Mercer	6	210	125	78	7	7,865	7,600	6,205	1,395	265
Miller	19	1,201	634	460	107	30,470	29,670	27,620	2,050	800
Mississippi	136	8,821	8,157	567	97	385,510	374,635	336,175	38,460	10,875
Moniteau	18	2,025	1,224	797	4	87,093	84,280	75,180	9,100	2,813
Monroe	91	5,406	4,474	700	232	291,430	280,205	238,995	41,210	11,225
Montgomery	86	6,997	3,890	2,702	405	219,010	208,630	182,900	25,730	10,380
Morgan	14	1,032	789	243	.....	36,445	35,330	29,705	5,625	1,115
New Madrid	203	10,173	9,621	537	15	637,510	625,035	565,900	59,135	12,475
Newton	42	2,058	1,495	530	33	83,031	81,500	71,065	10,435	1,531
Nodaway	2	146	123	23	.....	11,780	11,480	10,180	1,300	300
Osage	7	485	224	211	50	7,985	7,680	5,640	2,040	305
Ozark	1	160	40	120	.....	1,060	1,000	900	100	60
Pemiscot	92	3,183	3,116	67	.....	244,950	240,850	223,355	17,495	4,100
Perry	20	1,307	1,050	175	82	71,180	69,125	61,945	7,180	2,055
Pettis	77	3,142	2,701	427	14	192,665	188,550	163,570	24,980	4,115
Phelps	2	85	12	73	.....	1,025	1,000	560	440	25
Pike	206	14,814	11,933	2,691	190	717,402	697,490	609,870	87,620	19,912
Platte	21	1,356	1,021	248	87	101,330	99,000	91,850	7,150	2,330
Polk	6	259	224	35	.....	11,585	10,810	8,810	2,000	775
Pulaski	4	219	47	172	.....	4,710	4,600	3,600	1,000	110
Putnam	2	192	142	30	20	8,450	8,300	5,900	2,400	150
Ralls	37	2,482	1,942	350	190	113,551	110,160	93,075	17,085	3,391
Randolph	104	5,989	4,337	1,493	159	293,770	283,205	221,735	61,470	10,565
Ray	30	1,698	1,423	234	41	12,088	96,663	82,963	13,700	2,425
St. Charles	61	3,931	3,269	543	119	196,277	191,415	164,220	27,195	4,862
St. Clair	11	434	297	132	5	9,827	9,300	6,700	2,600	527
St. Francois	4	496	310	132	54	24,050	23,800	22,200	1,600	250
St. Louis	83	5,566	2,924	2,461	181	929,745	921,775	837,780	83,995	7,970
St. Louis City	8	98	81	3	14	56,963	55,150	53,900	1,250	1,813
Ste. Genevieve	23	1,751	850	814	87	58,755	56,850	47,675	9,175	1,905
Saline	151	9,505	8,620	693	192	760,448	745,545	682,082	63,463	14,903
Scott	16	1,369	1,319	.....	50	72,315	67,845	62,845	5,000	4,470
Shelby	37	1,498	1,138	360	.....	72,915	69,880	58,680	11,200	3,035
Stoddard	1	60	60	.....	.....	1,900	1,800	1,400	400	100
Texas	1	60	50	10	.....	920	900	800	100	20
Vernon	7	473	386	87	.....	18,690	18,400	16,000	2,400	290
Warren	32	2,535	1,360	1,062	113	65,595	62,905	52,405	10,500	2,690
Washington	36	2,020	1,017	942	61	37,893	36,615	30,580	6,035	1,278
Wayne	2	244	124	120	.....	6,510	6,200	3,400	2,800	310
Webster	2	146	128	18	.....	4,230	3,980	3,180	800	250
Wright	47	4,294	2,258	1,930	106	55,059	52,860	40,804	12,056	2,199
MONTANA.										
Total	29	7,918	1,751	1,324	4,843	$129,255	$114,680	$97,255	$17,425	$14,575
Cascade	10	1,820	430	298	1,092	30,170	28,480	25,055	3,425	1,690
Chouteau	4	930	190	10	730	13,450	12,900	10,700	2,200	550
Dawson	1	160	160	.....	.....	4,000	4,000	3,950	50	.....
Fergus	1	160	160	.....	.....	3,450	3,200	2,200	1,000	250
Granite	1	2,540	540	1,000	1,000	30,000	20,000	14,000	6,000	10,000
Lewis and Clark	1	40	12	.....	28	2,545	2,500	1,600	900	45
Madison	1	120	40	.....	80	3,600	3,500	3,000	500	100
Park	2	1,120	30	.....	1,090	11,400	11,200	10,850	350	200
Rosebud	2	480	50	.....	430	7,390	6,800	6,350	450	590
Sanders	1	287	75	.....	212	10,200	10,000	9,200	800	200
Silver Bow	1	160	5	.....	155	1,600	1,000	600	400	600
Yellowstone	4	101	59	16	26	11,450	11,100	9,750	1,350	350

TABLE 33.—FARMS OPERATED BY NEGROES—NUMBER, ACREAGE, AND VALUE OF LAND AND BUILDINGS, AND OF IMPLEMENTS AND MACHINERY, BY STATES AND COUNTIES: 1910—Continued.

[Counties in which no farms operated by Negroes were reported are omitted.]

STATE AND COUNTY.	Number of farms.	FARM ACREAGE.				VALUE OF FARM LAND, BUILDINGS, AND IMPLEMENTS AND MACHINERY.				
		Total.	Improved.	Woodland.	Other unimproved.	Total.	Land and buildings.			Implements and machinery.
							Total.	Land.	Buildings.	
NEBRASKA.										
Total	96	36,585	11,923	730	23,932	$524,640	$513,360	$459,350	$54,010	$11,280
Adams	5	162	159	3	.....	28,400	27,500	21,300	6,200	900
Blaine	5	3,360	482	.....	2,878	14,450	14,000	12,625	1,375	450
Boone	1	250	155	.....	95	20,300	20,000	18,800	1,200	300
Box Butte	1	2,080	165	.....	1,915	16,815	16,640	15,640	1,000	175
Brown	1	640	130	.....	510	6,600	6,400	6,100	300	200
Cedar	1	40	12	28	.....	1,250	1,200	1,150	50	50
Cherry	24	14,110	3,043	87	10,980	58,200	56,640	50,515	6,125	1,560
Cheyenne	2	960	35	.....	925	4,750	4,700	4,350	350	50
Colfax	1	10	10	.....	.....	2,000	2,000	1,000	1,000	.....
Custer	1	20	20	.....	.....	1,800	1,800	1,600	200	.....
Douglas	4	93	88	5	.....	36,135	35,700	34,150	1,550	435
Dundy	1	760	760	.....	.....	11,900	11,400	9,400	2,000	500
Fillmore	1	171	171	.....	.....	14,300	14,000	13,300	700	300
Furnas	1	560	105	.....	455	14,200	14,000	13,925	75	200
Garfield	2	800	210	15	575	8,215	8,000	6,960	1,040	215
Greeley	1	85	51	.....	34	2,675	2,600	1,800	800	75
Hall	1	95	70	.....	25	4,950	4,750	3,750	1,000	200
Hamilton	3	252	252	.....	.....	31,050	30,250	26,750	3,500	800
Harlan	3	340	307	1	32	21,900	21,400	18,400	3,000	500
Holt	2	980	767	33	180	23,840	23,300	20,700	2,600	540
Howard	1	120	112	4	4	10,250	10,000	9,000	1,000	250
Knox	2	320	190	3	127	8,150	8,000	6,900	1,100	150
Lancaster	2	110	100	.....	10	13,200	13,000	12,500	500	200
Lincoln	4	1,440	789	11	640	13,225	12,750	11,950	800	475
McPherson	1	640	400	.....	240	1,240	1,200	1,050	150	40
Madison	1	160	160	.....	.....	5,200	5,000	3,500	1,500	200
Morrill	1	320	10	.....	310	1,630	1,630	1,430	200	.....
Saline	2	245	202	.....	43	23,750	23,500	22,000	1,500	250
Sarpy	3	171	171	.....	.....	25,025	24,400	21,700	2,700	625
Saunders	1	80	80	.....	.....	8,150	8,000	6,500	1,500	150
Scotts Bluff	1	160	55	.....	105	3,275	3,200	1,700	1,500	75
Seward	2	186	186	.....	.....	25,670	25,200	22,400	2,800	470
Sioux	5	2,785	1,301	525	959	24,125	23,800	21,850	1,950	325
Thomas	1	640	150	.....	490	3,150	3,000	2,800	200	150
Wheeler	8	3,440	1,025	15	2,400	34,870	34,400	31,855	2,545	470
NEVADA.										
Total	6	2,280	1,115	1	1,164	$72,325	$70,500	$64,500	$6,000	$1,825
Douglas	2	1,640	880	.....	760	56,200	55,500	51,100	4,400	700
Elko	1	120	85	1	34	2,100	1,500	1,000	500	600
Humboldt	1	160	40	.....	120	3,575	3,500	3,400	100	75
Lincoln	2	360	110	.....	250	10,450	10,000	9,000	1,000	450
NEW HAMPSHIRE.										
Total	14	923	293	249	381	$64,255	$61,300	$30,750	$30,550	$2,955
Belknap	5	460	101	104	255	45,295	42,900	21,300	21,600	2,395
Carroll	1	15	15	.....	.....	525	500	250	250	25
Grafton	3	303	113	110	80	3,900	3,800	1,600	2,200	100
Hillsborough	3	45	35	10	.....	11,710	11,300	5,800	5,500	410
Merrimack	1	30	9	.....	21	2,025	2,000	1,000	1,000	25
Sullivan	1	70	20	25	25	800	800	800	.....	.....
NEW JERSEY.										
Total	472	22,200	15,016	3,471	3,713	$1,773,883	$1,689,737	$1,025,917	$663,820	$84,146
Atlantic	14	260	105	121	34	38,200	37,050	24,000	13,050	1,150
Bergen	4	77	60	8	9	37,050	35,000	27,000	8,000	2,050
Burlington	43	1,852	1,301	376	175	178,106	170,347	129,847	40,500	7,759
Camden	20	462	342	70	50	60,778	57,800	29,600	28,200	2,978
Cape May	12	463	207	187	69	32,395	31,200	20,850	10,350	1,195
Cumberland	96	5,751	3,186	652	1,913	273,412	259,150	156,925	102,225	14,262
Essex	1	20	18	.....	2	5,100	5,000	3,500	1,500	100
Gloucester	44	1,577	1,095	339	143	90,440	81,200	45,770	35,430	9,240
Hunterdon	5	216	180	29	7	10,295	9,900	3,965	5,935	395
Mercer	18	498	431	40	27	48,775	45,800	24,500	21,300	2,975
Middlesex	11	468	407	46	15	50,800	47,900	31,400	16,500	2,900
Monmouth	53	2,308	1,759	395	154	352,450	339,850	197,825	142,025	12,600
Morris	4	364	206	139	19	66,450	65,000	38,500	26,500	1,450
Ocean	1	86	36	50	.....	4,000	3,500	2,000	1,500	500
Passaic	3	131	65	46	20	15,800	15,000	10,300	4,700	800
Salem	125	6,507	4,786	722	999	297,452	281,140	171,735	109,405	16,312
Somerset	13	818	693	113	12	164,855	158,400	78,700	79,700	6,455
Sussex	1	120	60	20	40	6,200	6,000	3,500	2,500	200
Union	3	72	54	18	.....	39,825	39,000	25,000	14,000	825
Warren	1	150	25	100	25	1,500	1,500	1,000	500	.....

TABLE 33.—FARMS OPERATED BY NEGROES—NUMBER, ACREAGE, AND VALUE OF LAND AND BUILDINGS, AND OF IMPLEMENTS AND MACHINERY, BY STATES AND COUNTIES: 1910—Continued.

[Counties in which no farms operated by Negroes were reported are omitted.]

STATE AND COUNTY.	Number of farms.	FARM ACREAGE.				VALUE OF FARM LAND, BUILDINGS, AND IMPLEMENTS AND MACHINERY.				
		Total.	Improved.	Woodland.	Other unimproved.	Total.	Land and buildings.			Implements and machinery.
							Total.	Land.	Buildings.	
NEW MEXICO.										
Total	48	11,633	1,574	1,532	8,527	$207,228	$199,245	$181,175	$18,070	$7,983
Bernalillo	4	331	16	.....	315	7,465	7,100	3,950	3,150	365
Chaves	11	1,970	681	200	1,089	70,855	66,880	61,850	5,030	3,975
Colfax	1	5,040	25	320	4,695	50,900	50,400	50,000	400	500
Dona Ana	3	232	192	.....	40	43,611	42,625	40,175	2,450	986
Grant	3	360	113	.....	247	3,300	3,000	2,250	750	300
Guadalupe	1	160	.....	30	130	515	500	425	75	15
Lincoln	1	160	8	152	.....	300	300	280	20	.....
Luna	1	10	8	.....	2	2,000	1,800	1,300	500	200
McKinley	1	160	20	140	.....	600	500	400	100	100
Otero	3	488	105	130	253	9,775	9,150	7,425	1,725	625
Quay	2	320	74	.....	246	1,310	1,300	1,210	90	10
Rio Arriba	1	4	4	.....	.....	900	800	600	200	100
San Juan	2	340	40	.....	300	4,550	4,500	4,185	315	50
San Miguel	3	480	54	129	297	3,250	3,000	2,400	600	250
Sandoval	3	290	29	181	80	3,325	3,200	1,550	1,650	125
Santa Fe	2	248	9	100	139	1,050	1,000	830	170	50
Torrance	1	160	6	.....	154	402	400	390	10	2
Union	5	880	190	150	540	3,120	2,790	1,955	835	330
NEW YORK.										
Total	295	22,552	15,301	4,823	2,428	$1,306,623	$1,234,530	$752,365	$482,165	$72,093
Albany	5	343	291	46	6	58,650	57,000	13,900	43,100	1,650
Allegany	14	1,154	613	209	332	36,415	33,560	19,960	13,600	2,855
Broome	10	760	576	154	30	22,325	20,800	10,600	10,200	1,525
Cattaraugus	8	524	291	233	.....	21,075	19,950	11,150	8,800	1,125
Cayuga	4	241	196	45	.....	16,465	15,750	9,650	6,100	715
Chautauqua	2	52	43	8	1	3,115	3,000	1,900	1,100	115
Chemung	3	97	88	7	2	8,775	7,300	4,400	2,900	1,475
Chenango	3	91	71	.....	20	5,265	5,000	2,400	2,600	265
Columbia	9	317	283	28	6	22,875	21,000	10,950	10,050	1,875
Cortland	1	4	2	.....	2	360	300	50	250	60
Delaware	10	2,400	1,400	655	345	43,860	41,200	28,300	12,900	2,660
Dutchess	18	2,060	1,613	380	67	69,080	65,500	38,950	26,550	3,580
Erie	3	152	122	30	.....	12,500	12,000	6,900	5,100	500
Franklin	3	170	47	78	45	3,390	3,300	2,750	550	90
Fulton	3	104	73	20	11	7,950	7,500	3,800	3,700	450
Genesee	5	110	84	20	6	13,625	12,900	3,900	9,000	725
Greene	9	577	436	46	95	45,785	43,500	18,300	25,200	2,285
Herkimer	1	66	66	.....	.....	3,300	2,800	600	2,200	500
Lewis	1	24	5	.....	19	250	200	150	50	50
Livingston	10	914	789	64	61	58,745	54,920	37,220	17,700	3,825
Madison	4	343	228	31	84	12,050	11,000	8,000	3,000	1,050
Monroe	9	828	692	66	70	61,075	55,900	37,100	18,800	5,175
Nassau	4	89	82	7	.....	74,900	73,000	64,000	9,000	1,900
Niagara	1	55	30	25	.....	5,400	5,200	4,400	800	200
Oneida	11	847	676	102	69	27,025	25,350	16,740	8,610	1,675
Onondaga	9	531	469	19	43	27,090	25,500	14,500	11,000	1,590
Ontario	6	113	108	5	.....	15,617	14,700	10,700	4,000	917
Orange	14	556	299	245	12	41,891	40,800	24,800	16,000	1,091
Orleans	2	250	244	6	.....	24,600	22,000	16,000	6,000	2,600
Oswego	3	31	20	1	10	1,710	1,700	600	1,100	10
Otsego	4	199	149	50	.....	2,135	2,000	1,175	825	135
Putnam	2	204	70	36	98	7,930	7,800	3,800	4,000	130
Queens	1	3	3	.....	.....	10,000	10,000	8,000	2,000	.....
Rensselaer	7	601	317	188	96	12,535	11,650	4,950	6,700	885
Rockland	7	269	161	86	22	29,650	29,000	18,100	10,900	560
Saratoga	6	878	606	143	129	15,125	13,200	5,500	7,700	1,925
Schenectady	1	33	23	10	.....	1,000	900	700	200	100
Schoharie	2	111	91	20	.....	5,880	4,800	2,300	2,500	1,080
Schuyler	9	601	495	76	30	20,400	18,050	8,300	9,750	2,350
Steuben	7	595	431	147	17	22,850	21,250	16,250	5,000	1,600
Suffolk	9	452	237	215	.....	118,625	109,300	72,300	37,000	9,325
Sullivan	1	50	50	.....	.....	2,050	2,000	1,000	1,000	50
Tioga	7	696	548	130	18	10,900	10,200	5,300	4,900	700
Tompkins	7	585	462	123	.....	29,985	28,350	11,650	16,700	1,635
Ulster	13	850	610	201	39	53,080	50,050	25,370	24,680	3,030
Washington	5	1,672	399	739	534	43,275	39,800	17,950	21,850	3,475
Wayne	9	387	352	12	23	24,410	23,400	14,200	9,200	1,010
Westchester	8	246	109	73	64	135,725	135,150	104,850	30,300	575
Wyoming	1	80	70	2	8	4,150	4,000	2,500	1,500	150
Yates	4	237	181	42	14	11,845	11,000	5,500	5,500	845

TABLE 33.—FARMS OPERATED BY NEGROES—NUMBER, ACREAGE, AND VALUE OF LAND AND BUILDINGS, AND OF IMPLEMENTS AND MACHINERY, BY STATES AND COUNTIES: 1910—Continued.

[Counties in which no farms operated by Negroes were reported are omitted.]

STATE AND COUNTY.	Number of farms.	FARM ACREAGE.				VALUE OF FARM LAND, BUILDINGS, AND IMPLEMENTS AND MACHINERY.				
		Total.	Improved.	Woodland.	Other unimproved.	Total.	Land and buildings.			Implements and machinery.
							Total.	Land.	Buildings.	
NORTH CAROLINA.										
Total	64,456	3,121,827	1,700,102	1,286,037	135,688	$68,995,921	$66,793,591	$53,125,563	$13,668,028	$2,202,330
Alamance	593	39,649	17,120	18,182	4,347	631,048	604,050	439,670	164,380	26,998
Alexander	125	4,970	2,878	1,757	335	102,139	99,110	81,804	17,306	3,029
Alleghany	59	2,162	1,429	728	5	51,964	51,015	44,474	6,541	949
Anson	1,648	87,391	47,807	36,419	3,165	1,592,142	1,536,873	1,221,118	315,755	55,269
Ashe	75	4,481	2,161	2,306	14	106,616	105,606	94,101	11,505	1,010
Beaufort	818	30,812	14,253	15,987	572	797,577	779,499	633,904	145,595	18,078
Bertie	1,665	79,587	46,990	30,327	2,270	1,742,984	1,669,998	1,286,317	383,681	72,986
Bladen	995	49,861	17,555	29,688	2,618	648,509	620,145	443,532	176,613	28,364
Brunswick	504	32,133	6,560	25,007	566	266,508	249,810	174,735	75,075	16,698
Buncombe	180	5,558	3,224	2,142	192	193,725	189,120	147,505	41,615	4,605
Burke	240	8,948	3,674	4,945	329	149,779	145,946	114,976	30,970	3,833
Cabarrus	557	30,959	18,866	8,598	3,495	771,654	751,211	631,261	119,950	20,443
Caldwell	169	6,557	2,840	3,398	319	104,425	102,175	79,209	22,966	2,250
Camden	262	14,989	9,528	5,220	241	300,875	293,070	232,620	60,450	7,805
Carteret	107	4,001	1,974	1,792	235	79,857	72,471	58,116	14,355	7,386
Caswell	791	69,922	29,325	32,357	8,240	707,822	679,773	482,218	197,555	28,049
Catawba	274	11,310	6,781	4,124	405	330,028	320,511	264,856	55,655	9,517
Chatham	1,059	67,796	26,758	35,970	5,068	787,931	757,511	552,773	204,738	30,420
Cherokee	16	631	212	419	.....	12,840	12,580	10,950	1,630	260
Chowan	382	14,500	9,032	5,372	96	442,373	423,835	327,960	95,875	18,538
Clay	26	1,229	572	465	192	19,319	18,805	16,015	2,790	514
Cleveland	691	30,614	19,786	8,291	2,537	990,333	970,777	811,372	159,405	19,556
Columbus	837	39,893	13,496	25,967	430	722,578	683,190	531,775	151,415	39,388
Craven	1,031	41,139	17,647	22,622	870	969,295	933,955	728,073	205,882	35,340
Cumberland	1,337	69,967	31,698	37,241	1,028	1,470,560	1,425,511	1,151,090	274,421	45,049
Currituck	250	16,679	9,997	5,193	1,489	323,434	317,836	245,606	72,230	5,598
Dare	10	292	107	179	6	9,715	9,600	5,700	3,900	115
Davidson	212	10,684	6,421	3,950	313	243,684	234,865	193,340	41,525	8,819
Davie	256	11,361	7,237	3,178	946	237,768	230,885	183,785	47,100	6,883
Duplin	1,114	37,223	20,892	16,019	312	785,801	763,210	586,877	176,333	22,591
Durham	512	26,950	12,608	13,054	1,288	546,259	532,444	418,864	113,580	13,815
Edgecombe	1,612	75,704	59,806	14,323	1,575	2,188,884	2,091,256	1,611,459	479,797	97,628
Forsyth	289	12,719	6,794	5,185	740	381,932	370,476	298,821	71,655	11,456
Franklin	1,398	64,744	38,666	22,953	3,125	1,288,714	1,246,888	939,213	307,675	41,826
Gaston	792	33,495	22,083	9,711	1,701	1,178,711	1,154,717	954,626	200,091	23,994
Gates	449	23,247	10,444	12,432	371	509,554	488,845	361,305	127,540	20,709
Graham	1	200	15	185	.....	710	700	675	25	10
Granville	1,315	72,107	37,639	29,256	5,212	1,008,632	975,887	715,695	260,192	32,745
Greene	809	30,225	24,943	4,937	345	1,090,285	1,068,790	885,800	182,990	21,495
Guilford	608	32,224	15,189	14,350	2,685	747,018	724,196	588,743	135,453	22,822
Halifax	2,901	131,810	83,111	44,566	4,133	2,276,745	2,154,771	1,603,126	551,645	121,974
Harnett	684	33,548	14,645	18,332	571	516,951	493,136	382,536	110,600	23,815
Haywood	17	759	443	256	60	30,995	30,330	25,310	5,020	665
Henderson	107	3,400	1,668	1,434	298	94,077	90,775	70,585	20,190	3,302
Hertford	1,146	56,517	30,811	24,782	924	1,598,328	1,551,733	1,198,688	353,045	46,595
Hyde	443	12,409	10,321	1,951	137	508,024	500,965	457,328	43,637	7,059
Iredell	642	30,842	17,431	11,102	2,309	744,659	724,945	609,711	115,234	19,714
Jackson	65	2,316	1,196	1,075	45	44,152	42,910	28,405	14,505	1,242
Johnston	1,148	55,247	28,203	26,338	706	1,348,597	1,311,095	1,088,303	222,792	37,502
Jones	582	34,075	16,700	17,134	241	425,096	413,852	343,795	70,057	11,244
Lee	335	20,652	6,749	13,624	279	276,301	266,876	206,131	60,745	9,425
Lenoir	816	30,796	22,834	7,704	258	925,101	907,859	751,393	156,466	17,242
Lincoln	311	13,171	8,585	3,669	917	306,146	298,363	240,203	58,160	7,783
McDowell	160	7,592	2,885	4,220	487	103,544	100,057	81,107	18,950	3,487
Macon	66	2,815	1,475	1,199	141	31,202	30,360	23,745	6,615	842
Madison	32	1,034	619	367	48	21,946	21,710	18,910	2,800	236
Martin	779	42,102	21,439	19,324	1,339	790,232	766,580	585,823	180,757	23,652
Mecklenburg	1,751	83,205	54,619	21,978	6,608	3,214,352	3,141,944	2,719,361	422,583	72,408
Mitchell	30	1,059	597	442	20	27,136	25,937	21,012	4,925	1,199
Montgomery	342	17,359	7,848	8,593	918	217,898	207,235	144,695	62,540	10,663
Moore	406	23,866	7,536	15,333	997	230,833	221,273	147,803	73,470	9,560
Nash	1,538	68,628	41,665	26,151	812	1,786,810	1,731,533	1,369,091	362,442	55,277
New Hanover	171	7,826	2,918	4,727	181	211,147	204,759	162,045	42,714	6,388
Northampton	1,813	86,383	49,911	31,604	4,868	1,624,450	1,571,892	1,250,754	321,138	52,558
Onslow	474	20,499	11,434	8,555	510	327,946	318,850	245,827	73,023	9,096
Orange	494	32,637	14,394	16,635	1,608	397,737	379,375	265,119	114,256	18,362
Pamlico	244	10,959	5,611	5,063	285	383,499	377,634	330,754	46,880	5,865
Pasquotank	514	21,102	15,095	5,660	347	611,791	595,581	481,524	114,057	16,210
Pender	764	32,261	9,754	21,288	1,219	502,544	481,070	335,652	145,418	21,474
Perquimans	491	20,461	12,923	6,685	853	422,970	403,655	296,195	107,460	19,315
Person	861	65,445	31,520	30,463	3,462	858,913	833,075	632,990	200,085	25,838
Pitt	1,948	76,253	50,889	23,612	1,752	2,214,075	2,167,757	1,771,734	396,023	46,318
Polk	143	7,420	3,240	3,971	209	142,531	137,682	114,092	23,590	4,849
Randolph	349	20,505	7,578	11,461	1,466	307,852	294,446	219,786	74,660	13,406
Richmond	871	47,694	24,000	21,953	1,741	983,517	943,089	759,589	183,500	40,428

TABLE 33.—FARMS OPERATED BY NEGROES—NUMBER, ACREAGE, AND VALUE OF LAND AND BUILDINGS, AND OF IMPLEMENTS AND MACHINERY, BY STATES AND COUNTIES: 1910—Continued.

[Counties in which no farms operated by Negroes were reported are omitted.]

STATE AND COUNTY.	Number of farms.	FARM ACREAGE.				VALUE OF FARM LAND, BUILDINGS, AND IMPLEMENTS AND MACHINERY.				
		Total.	Improved.	Woodland.	Other unimproved.	Total.	Land and buildings.			Implements and machinery.
							Total.	Land.	Buildings.	
NORTH CAROLINA—Continued.										
Robeson	2,547	104,345	76,106	27,533	706	$3,273,014	$3,154,604	$2,528,400	$626,204	$118,410
Rockingham	742	51,576	21,678	22,842	7,056	679,435	661,804	509,428	152,376	17,631
Rowan	477	24,718	14,800	8,458	1,460	599,416	577,842	468,222	109,620	21,574
Rutherford	511	25,711	11,990	12,537	1,184	531,241	515,878	419,007	96,871	15,363
Sampson	1,202	63,887	28,057	34,800	1,030	1,172,356	1,138,034	913,837	224,197	34,322
Scotland	822	34,481	29,532	4,657	292	2,033,648	1,994,161	1,812,501	181,660	39,487
Stanly	234	10,748	5,469	4,456	823	186,946	181,315	145,015	36,300	5,631
Stokes	354	20,130	9,434	8,681	2,015	303,892	291,886	227,011	64,875	12,006
Surry	264	10,077	4,801	4,836	440	181,216	177,075	138,700	38,375	4,141
Swain	15	753	237	516	.....	12,984	12,250	9,370	2,880	734
Transylvania	24	577	381	196	.....	25,406	24,502	18,237	6,265	904
Tyrrell	145	5,129	2,703	2,403	23	95,237	92,480	77,690	14,790	2,757
Union	1,251	56,478	31,253	21,476	3,749	1,163,848	1,134,165	906,643	227,522	29,683
Vance	994	53,467	28,692	21,863	2,912	927,509	899,042	712,212	186,830	28,467
Wake	2,157	110,662	57,389	45,833	7,440	2,313,012	2,238,364	1,685,733	552,631	74,648
Warren	1,740	82,476	41,466	37,156	3,854	1,525,285	1,425,514	1,002,050	423,464	99,771
Washington	256	11,956	5,853	5,688	415	262,958	255,815	204,677	51,138	7,143
Watauga	30	1,265	607	658	.....	18,916	18,550	15,085	3,465	366
Wayne	1,389	69,570	43,095	24,398	2,077	2,564,451	2,513,717	2,135,892	377,825	50,734
Wilkes	365	12,525	5,739	6,261	525	229,260	223,917	183,995	39,922	5,343
Wilson	1,142	45,693	31,567	13,291	835	1,712,260	1,674,885	1,369,460	305,425	37,375
Yadkin	153	4,611	2,819	1,404	388	112,677	109,205	85,403	23,802	3,472
Yancey	46	1,432	780	614	38	28,875	28,340	22,940	5,400	535
NORTH DAKOTA.										
Total	22	5,484	4,142	138	1,204	$163,550	$154,100	$139,100	$15,000	$9,450
Billings	1	160	140	20	.....	4,100	4,000	3,600	400	100
Cass	2	1,280	1,280	.....	.....	58,400	56,000	52,500	3,500	2,400
Grand Forks	1	320	280	.....	40	11,450	11,000	10,400	600	450
Kidder	1	320	202	118	.....	8,500	8,000	7,300	700	500
McHenry	2	760	520	.....	240	21,600	20,200	17,000	3,200	1,400
McKenzie	2	320	102	.....	218	3,975	3,800	3,350	450	175
McLean	1	320	220	.....	100	7,400	7,000	6,000	1,000	400
Morton	3	324	183	.....	141	7,950	7,900	5,750	2,150	50
Pierce	2	400	350	.....	50	11,400	10,000	9,000	1,000	1,400
Rolette	1	160	5	.....	155	1,600	1,600	1,600	.....	.....
Stark	1	160	75	.....	85	5,350	5,000	4,000	1,000	350
Ward	3	640	640	.....	.....	15,600	14,000	13,650	350	1,600
Williams	2	320	145	.....	175	6,225	5,600	4,950	650	625
OHIO.										
Total	1,948	106,742	83,311	15,043	8,388	$6,137,353	$5,989,075	$4,862,138	$1,126,937	$148,278
Adams	10	248	216	30	2	13,270	12,405	7,805	4,600	865
Allen	3	238	215	23	.....	19,765	19,500	15,600	3,900	265
Ashtabula	6	208	123	48	37	10,395	10,100	6,690	3,410	295
Athens	34	2,095	1,371	588	136	42,775	41,325	33,160	8,165	1,450
Auglaize	1	23	23	.....	.....	2,025	2,000	1,500	500	25
Belmont	27	1,391	1,112	200	79	71,440	69,460	55,010	14,450	1,980
Brown	127	3,812	3,354	163	295	181,000	176,245	130,430	45,815	4,755
Butler	16	1,512	1,235	101	176	115,925	113,650	94,700	18,950	2,275
Carroll	4	278	187	73	18	8,975	8,700	7,450	1,250	275
Champaign	23	1,102	966	115	21	136,110	132,480	116,050	16,430	3,630
Clark	48	2,061	1,797	159	105	161,820	158,070	125,570	32,500	3,750
Clermont	64	2,794	2,015	249	530	119,617	115,880	79,700	36,180	3,737
Clinton	43	2,385	2,131	213	41	198,915	196,220	167,495	28,725	2,695
Columbiana	5	432	224	176	32	19,410	19,000	12,400	6,600	410
Cuyahoga	6	433	309	57	67	96,135	95,200	72,200	23,000	935
Darke	60	2,846	2,720	114	12	202,355	195,410	152,180	43,230	6,945
Delaware	11	530	383	97	50	34,260	33,300	25,700	7,600	960
Erie	6	280	247	28	5	28,000	27,500	21,800	5,700	500
Fairfield	3	42	42	.....	.....	9,700	9,400	9,200	200	300
Fayette	15	716	658	52	6	68,990	67,950	59,525	8,425	1,040
Franklin	42	1,678	1,521	120	37	197,689	193,875	168,225	25,650	3,814
Gallia	131	6,119	4,981	585	553	117,056	112,920	82,674	30,246	4,136
Greene	107	5,179	4,405	503	271	518,230	504,765	363,509	141,256	13,465
Guernsey	6	126	120	6	.....	12,985	12,750	10,550	2,200	235
Hamilton	25	666	515	38	113	70,500	68,060	45,910	22,150	2,440
Hancock	6	507	452	55	.....	41,210	40,560	35,610	4,950	650
Hardin	23	1,859	1,742	117	.....	151,900	149,240	135,120	14,120	2,660
Harrison	23	1,085	949	77	59	57,077	55,615	42,815	12,800	1,462
Henry	3	175	175	.....	.....	12,700	12,400	7,075	5,325	300
Highland	49	1,738	1,567	128	43	100,533	98,268	73,958	24,310	2,265

TABLE 33.—FARMS OPERATED BY NEGROES—NUMBER, ACREAGE, AND VALUE OF LAND AND BUILDINGS, AND OF IMPLEMENTS AND MACHINERY, BY STATES AND COUNTIES: 1910—Continued.

[Counties in which no farms operated by Negroes were reported are omitted.]

STATE AND COUNTY.	Number of farms.	FARM ACREAGE.				VALUE OF FARM LAND, BUILDINGS, AND IMPLEMENTS AND MACHINERY.				
		Total.	Improved.	Woodland.	Other unimproved.	Total.	Land and buildings.			Implements and machinery.
							Total.	Land.	Buildings.	
OHIO—Continued.										
Hocking	5	559	397	117	45	$19,995	$19,500	$16,100	$3,400	$495
Huron	6	296	227	24	45	21,680	20,710	15,960	4,750	970
Jackson	75	4,159	3,122	728	309	64,110	61,615	40,110	21,505	2,495
Jefferson	39	3,029	2,199	551	279	132,048	128,350	100,415	27,935	3,698
Knox	2	14	12	.....	2	1,510	1,400	1,300	100	110
Lake	5	124	104	19	1	30,700	30,200	21,600	8,600	500
Lawrence	73	2,506	1,606	561	339	67,462	65,623	49,423	16,200	1,839
Licking	2	45	44	1	.....	2,000	1,900	1,300	600	100
Logan	45	2,732	2,374	237	121	189,910	185,180	151,830	33,350	4,730
Lorain	19	756	615	105	36	64,235	62,805	40,105	22,700	1,430
Lucas	3	93	88	5	.....	17,875	17,800	15,100	2,700	75
Madison	28	3,328	3,044	253	31	276,890	273,450	251,950	21,500	3,440
Mahoning	4	380	270	22	88	20,912	20,412	17,412	3,000	500
Medina	1	42	42	.....	.....	4,150	4,000	2,500	1,500	150
Meigs	26	1,088	912	120	56	33,530	31,880	20,905	10,975	1,650
Mercer	17	1,035	833	177	25	77,900	76,340	61,230	15,110	1,560
Miami	14	629	588	14	27	63,065	61,300	48,550	12,750	1,765
Monroe	6	289	224	32	33	7,797	7,620	5,895	1,725	177
Montgomery	15	466	369	53	44	62,105	61,025	46,805	14,220	1,080
Morgan	21	1,162	1,017	135	10	31,185	30,320	20,320	10,000	865
Morrow	6	488	418	70	.....	33,470	32,450	25,050	7,400	1,020
Muskingum	21	735	664	65	6	57,985	55,120	41,970	13,150	2,865
Noble	5	228	204	9	15	8,580	8,330	5,280	3,050	250
Ottawa	1	8	8	.....	.....	1,425	1,400	800	600	25
Paulding	57	3,399	2,816	445	138	334,565	325,560	299,100	26,460	9,005
Perry	7	484	316	98	70	11,502	11,220	9,070	2,150	282
Pickaway	14	2,185	2,090	64	31	199,000	196,680	187,330	9,350	2,320
Pike	100	7,000	2,685	2,114	2,201	79,914	76,628	65,313	11,315	3,286
Portage	4	235	164	21	50	19,245	19,000	11,400	7,600	245
Preble	30	1,482	1,277	150	55	109,145	106,700	84,745	21,955	2,445
Putnam	2	42	42	.....	.....	4,055	3,880	3,180	700	175
Ross	110	9,130	6,935	1,696	499	531,406	521,240	468,785	52,455	10,166
Sandusky	2	154	125	13	16	12,870	12,520	10,920	1,600	350
Scioto	11	772	250	467	55	13,738	13,380	11,505	1,875	358
Seneca	2	17	12	5	.....	2,500	2,500	1,700	800	.....
Shelby	18	985	876	102	7	77,415	75,285	62,935	12,350	2,130
Stark	4	128	118	10	.....	20,095	18,500	13,900	4,600	1,595
Summit	1	180	110	40	30	6,600	6,500	4,500	2,000	100
Trumbull	4	270	167	58	45	21,550	21,000	18,200	2,800	550
Union	11	693	679	2	12	70,005	68,500	57,700	10,800	1,505
Van Wert	22	1,389	1,211	148	30	128,921	126,484	101,864	24,620	2,437
Vinton	8	407	188	219	.....	4,430	4,275	3,325	950	155
Warren	36	2,397	1,890	350	157	168,835	165,480	134,580	30,900	3,355
Washington	137	8,572	6,152	1,628	792	204,461	197,065	146,265	50,800	7,396
Wood	1	40	40	.....	.....	2,620	2,500	1,900	600	120
Wyandot	1	32	32	.....	.....	3,200	3,200	2,400	800	.....
OKLAHOMA.										
Total	13,209	1,066,863	664,434	288,741	113,688	$25,365,640	$24,552,515	$21,788,491	$2,764,024	$813,125
Adair	3	1,150	47	1,103	.....	5,545	5,430	4,930	500	115
Alfalfa	1	160	100	.....	60	18,150	18,000	17,600	400	150
Atoka	191	16,816	6,423	6,960	3,433	226,366	217,235	189,250	27,985	9,131
Beaver	3	480	260	.....	220	4,775	4,500	4,150	350	275
Blaine	237	38,375	17,794	9,168	11,413	544,552	526,040	470,058	55,982	18,512
Bryan	282	19,829	14,532	4,318	979	394,466	379,795	336,340	43,455	14,671
Caddo	124	14,142	8,187	3,802	2,153	336,050	325,775	295,780	29,995	10,275
Canadian	27	3,995	2,645	316	1,034	127,075	122,100	109,750	12,350	4,975
Carter	423	31,659	18,304	11,795	1,560	541,876	520,837	462,182	58,655	21,039
Cherokee	109	9,016	3,661	4,131	1,224	95,031	91,690	76,020	15,670	3,341
Choctaw	472	28,048	15,349	12,028	671	369,393	349,874	301,930	47,944	19,519
Cleveland	58	7,603	3,353	4,130	120	111,122	107,300	93,810	13,490	3,822
Coal	51	3,257	2,021	803	433	32,585	30,690	25,340	5,350	1,895
Comanche	41	4,644	2,677	232	1,735	133,915	130,840	121,750	9,090	3,075
Craig	111	14,356	10,537	2,733	1,086	283,444	274,682	250,407	24,275	8,762
Creek	317	24,133	13,674	6,639	3,820	385,816	366,556	327,491	39,065	19,260
Custer	25	3,131	2,179	30	922	91,055	89,050	82,150	6,900	2,005
Delaware	3	490	185	305	.....	8,055	7,900	6,970	930	155
Dewey	13	2,034	1,039	413	582	45,735	44,110	40,078	4,032	1,625
Ellis	2	455	210	1	244	7,130	7,000	6,425	575	130
Garfield	30	3,859	2,193	785	881	113,574	110,600	99,875	10,725	2,974
Garvin	265	17,121	13,102	2,524	1,495	396,599	369,875	322,386	47,489	26,724
Grady	38	4,081	2,728	690	663	136,322	133,190	121,965	11,225	3,132
Grant	4	820	390	.....	430	25,150	22,500	21,350	1,150	2,650
Greer	9	1,123	953	.....	170	39,575	38,750	36,000	2,750	825

TABLE 33.—FARMS OPERATED BY NEGROES—NUMBER, ACREAGE, AND VALUE OF LAND AND BUILDINGS, AND OF IMPLEMENTS AND MACHINERY, BY STATES AND COUNTIES: 1910—Continued.

[Counties in which no farms operated by Negroes were reported are omitted.]

STATE AND COUNTY.	Number of farms.	FARM ACREAGE.				VALUE OF FARM LAND, BUILDINGS, AND IMPLEMENTS AND MACHINERY.				
		Total.	Improved.	Woodland.	Other unimproved.	Total.	Land and buildings.			Implements and machinery.
							Total.	Land.	Buildings.	
OKLAHOMA—Continued.										
Harper	1	168	168	.....	.....	$1,088	$1,008	$948	$60	$80
Haskell	45	2,171	1,669	350	152	38,170	36,256	27,111	9,145	1,914
Hughes	216	18,777	9,207	4,203	5,367	244,617	211,876	172,401	39,475	32,741
Jackson	1	65	65	.....	.....	2,500	2,500	2,350	150	.....
Jefferson	4	387	320	.....	67	12,600	12,400	11,175	1,225	200
Johnston	101	6,018	3,442	2,260	316	77,124	74,122	66,027	8,095	3,002
Kay	1	320	315	.....	5	16,300	16,000	15,000	1,000	300
Kingfisher	353	42,753	23,147	15,242	4,364	968,940	940,200	823,145	117,055	28,740
Kiowa	22	2,503	1,543	.....	960	66,642	64,425	56,375	8,050	2,217
Latimer	12	682	251	426	5	8,240	7,795	5,945	1,850	445
Le Flore	216	9,376	5,939	2,871	566	212,818	205,511	179,358	26,153	7,307
Lincoln	606	59,019	31,458	24,852	2,709	1,202,361	1,172,205	1,012,305	159,900	30,156
Logan	814	83,861	51,757	23,900	8,204	1,953,601	1,883,671	1,597,799	285,872	69,930
Love	154	9,963	7,255	1,807	901	177,112	169,169	147,279	21,890	7,943
McClain	85	5,226	3,793	761	672	151,154	147,600	132,670	14,930	3,554
McCurtain	528	26,433	15,307	10,458	668	548,698	532,908	457,828	75,080	15,790
McIntosh	648	44,877	30,759	10,141	3,977	876,828	845,840	712,718	133,122	30,988
Major	21	3,172	1,983	98	1,091	68,460	65,650	59,825	5,825	2,810
Marshall	25	2,476	1,770	252	454	46,015	44,495	40,735	3,760	1,520
Mayes	116	10,335	5,732	3,119	1,484	219,140	210,810	179,135	31,675	8,330
Murray	27	2,169	883	1,095	191	52,327	51,452	48,397	3,055	875
Muskogee	940	70,310	51,777	11,013	7,520	3,427,247	3,348,744	2,991,606	357,138	78,503
Noble	49	5,970	3,725	739	1,506	137,687	134,170	118,320	15,850	3,517
Nowata	272	32,247	25,558	1,903	4,786	841,309	821,801	749,371	72,430	19,508
Okfuskee	939	67,717	44,309	21,002	2,406	1,095,166	1,045,068	927,708	117,360	50,098
Oklahoma	417	48,039	25,559	19,098	3,382	1,667,790	1,641,316	1,507,999	133,317	26,474
Okmulgee	720	52,549	32,483	12,199	7,867	1,608,841	1,552,500	1,424,140	128,360	56,341
Osage	26	1,874	1,571	253	50	32,030	30,885	27,725	3,160	1,145
Ottawa	4	150	128	22	.....	109,820	109,600	109,300	300	220
Pawnee	89	6,614	4,754	828	1,032	139,732	136,525	124,365	12,160	3,207
Payne	167	11,307	8,418	1,101	1,788	378,385	368,970	328,890	40,080	9,415
Pittsburg	124	6,817	3,761	2,226	830	116,085	111,479	95,656	15,823	4,606
Pontotoc	116	10,601	5,940	4,004	657	187,190	182,240	167,646	14,594	4,950
Pottawatomie	167	12,783	8,125	3,992	666	290,473	281,835	251,030	30,805	8,638
Pushmataha	32	2,098	962	1,136	.....	29,320	28,050	22,680	5,370	1,270
Rogers	38	4,638	1,928	725	1,985	98,664	94,914	82,974	11,940	3,750
Seminole	584	41,273	24,963	13,994	2,316	627,843	599,420	522,330	77,090	28,423
Sequoyah	389	19,396	13,112	5,533	751	484,463	469,086	412,866	56,220	15,377
Stephens	5	280	212	23	45	7,042	6,900	6,350	550	142
Texas	1	160	50	.....	110	1,505	1,500	1,460	40	5
Tillman	15	2,095	1,642	40	413	57,475	55,300	50,755	4,545	2,175
Tulsa	107	8,102	5,719	1,514	869	278,939	272,305	254,925	17,380	6,634
Wagoner	1,152	76,260	59,237	12,285	4,738	2,275,018	2,215,895	1,987,432	228,463	59,123
Washington	16	3,385	917	170	2,298	46,700	45,600	42,750	2,850	1,100
Washita	2	190	150	.....	40	5,200	5,000	4,800	200	200
Woodward	3	480	128	200	152	3,625	3,200	2,900	300	425
OREGON.										
Total	27	3,021	1,104	702	1,215	$156,865	$151,350	$129,878	$21,472	$5,515
Baker	2	360	125	.....	235	8,700	8,000	5,578	2,422	700
Clackamas	1	160	80	25	55	32,800	32,000	30,000	2,000	800
Coos	1	160	6	120	34	8,040	8,000	6,800	1,200	40
Curry	1	113	20	.....	93	3,100	3,000	2,500	500	100
Douglas	1	235	14	146	75	3,200	3,000	2,400	600	200
Grant	1	160	7	80	73	1,300	1,000	700	300	300
Jackson	5	242	88	78	76	15,700	15,600	12,800	2,800	100
Lake	1	320	100	.....	220	1,700	1,600	1,450	150	100
Lincoln	1	160	20	140	.....	3,025	3,000	2,800	200	25
Marion	4	155	83	35	37	11,600	10,950	9,250	1,700	650
Multnomah	4	35	30	.....	5	34,200	33,500	29,100	4,400	700
Umatilla	1	480	400	.....	80	9,920	9,000	7,500	1,500	920
Union	2	354	114	25	215	16,700	16,000	13,200	2,800	700
Washington	1	47	15	23	9	4,840	4,700	4,200	500	140
Yamhill	1	40	2	30	8	2,040	2,000	1,600	400	40
PENNSYLVANIA.										
Total	543	30,097	19,152	8,829	2,116	$2,469,100	$2,375,080	$1,654,195	$720,885	$94,020
Adams	2	14	13	.....	1	2,540	2,500	700	1,800	40
Allegheny	18	878	487	362	29	295,145	287,400	269,400	18,000	7,745
Armstrong	3	3,563	540	3,021	2	108,900	107,900	104,500	3,400	1,000
Beaver	12	716	409	184	123	52,980	51,600	41,800	9,800	1,380
Bedford	7	451	197	224	30	12,075	11,300	7,150	4,150	775

TABLE 33.—FARMS OPERATED BY NEGROES—NUMBER, ACREAGE, AND VALUE OF LAND AND BUILDINGS, AND OF IMPLEMENTS AND MACHINERY, BY STATES AND COUNTIES: 1910—Continued.

[Counties in which no farms operated by Negroes were reported are omitted.]

STATE AND COUNTY.	Number of farms.	FARM ACREAGE.				VALUE OF FARM LAND, BUILDINGS, AND IMPLEMENTS AND MACHINERY.				
		Total.	Improved.	Woodland.	Other unimproved.	Total.	Land and buildings.			Implements and machinery.
							Total.	Land.	Buildings.	
PENNSYLVANIA—Continued.										
Berks	4	170	97	73	.....	$7,285	$6,900	$2,700	$4,200	$385
Bradford	4	317	245	41	31	18,500	17,000	8,000	9,000	1,500
Bucks	20	653	612	31	10	78,827	74,800	29,720	45,080	4,027
Butler	4	390	294	70	26	19,950	18,800	14,300	4,500	1,150
Cambria	2	170	48	120	2	8,050	7,600	6,500	1,100	450
Center	1	44	21	23	.....	1,400	1,300	500	800	100
Chester	112	3,886	3,270	485	131	397,329	378,835	198,015	180,820	18,494
Clearfield	2	187	42	145	.....	2,510	2,340	1,115	1,225	170
Clinton	7	503	299	204	.....	8,635	7,750	4,775	2,975	885
Columbia	1	8	8	.....	.....	500	500	200	300	.....
Cumberland	6	88	61	19	8	22,460	22,040	17,690	4,350	420
Dauphin	8	664	420	243	1	68,515	66,360	33,260	33,100	2,155
Delaware	21	700	552	118	30	79,385	75,800	39,800	36,000	3,585
Erie	5	234	172	10	52	13,190	12,700	7,000	5,700	490
Fayette	29	1,819	988	459	372	164,700	161,400	113,575	47,825	3,300
Franklin	18	398	327	70	1	50,070	47,025	25,615	21,410	3,045
Greene	11	944	737	182	25	85,215	83,360	72,710	10,650	1,855
Huntingdon	2	98	46	52	.....	3,025	2,900	1,600	1,300	125
Indiana	5	237	163	74	.....	9,580	9,000	6,600	2,400	580
Jefferson	4	111	53	4	54	5,225	5,100	3,650	1,450	125
Juniata	16	1,587	990	507	90	46,865	43,500	27,500	16,000	3,365
Lackawanna	2	30	10	19	1	20,700	20,500	12,300	8,200	200
Lancaster	40	1,454	590	780	84	59,137	55,260	24,660	30,600	3,877
Lawrence	7	325	247	20	58	28,055	25,600	16,800	8,800	2,455
Luzerne	3	110	78	22	10	2,905	2,620	1,340	1,280	285
Lycoming	4	401	228	170	3	12,840	12,300	6,400	5,900	540
McKean	3	299	114	58	127	7,128	6,500	4,100	2,400	628
Mercer	9	356	294	55	7	17,700	16,695	9,295	7,400	1,005
Monroe	1	60	35	25	.....	1,100	1,000	400	600	100
Montgomery	22	1,179	980	97	102	152,120	146,600	97,325	49,275	5,520
Montour	1	3	3	.....	.....	535	500	450	50	35
Northampton	1	175	115	10	50	2,050	2,000	1,000	1,000	50
Philadelphia	6	175	150	8	17	182,000	180,000	168,850	11,150	2,000
Potter	6	655	334	77	244	16,265	14,625	7,090	7,535	1,640
Somerset	1	81	51	10	20	1,230	1,200	500	700	30
Susquehanna	6	295	201	66	28	9,453	8,900	4,600	4,300	553
Tioga	6	595	525	55	15	37,485	35,800	22,000	13,800	1,685
Union	1	32	22	10	.....	1,650	1,500	700	800	150
Venango	2	22	10	8	4	5,227	5,000	3,500	1,500	227
Warren	2	51	15	18	18	1,125	1,000	700	300	125
Washington	49	3,766	3,159	349	258	254,678	245,270	179,960	65,310	9,408
Westmoreland	8	310	264	40	6	30,410	28,500	21,750	6,750	1,910
Wyoming	1	16	8	.....	8	1,000	1,000	500	500	.....
York	38	877	628	211	38	61,451	57,000	31,600	25,400	4,451
RHODE ISLAND.										
Total	40	1,664	582	786	296	$67,920	$62,600	$37,950	$24,650	$5,320
Bristol	7	121	88	25	8	13,700	12,350	6,250	6,100	1,350
Kent	1	5	5	.....	.....	2,000	1,500	500	1,000	500
Newport	9	146	131	5	10	30,275	28,600	21,600	7,000	1,675
Providence	5	254	63	109	82	4,980	4,550	1,950	2,600	430
Washington	18	1,138	295	647	196	16,965	15,600	7,650	7,950	1,365
SOUTH CAROLINA.										
Total	96,772	3,939,592	2,597,497	1,096,175	245,920	$102,333,604	$98,966,444	$84,018,490	$14,947,954	$3,367,160
Abbeville	3,686	193,467	109,225	45,129	39,113	3,639,387	3,528,545	2,982,934	545,611	110,842
Aiken	2,357	139,056	91,589	42,556	4,911	2,624,197	2,518,136	2,048,006	470,130	106,061
Anderson	3,646	146,423	105,139	25,967	15,317	6,150,916	6,031,029	5,292,818	738,211	119,887
Bamberg	1,520	84,265	60,896	17,569	5,800	2,002,816	1,938,620	1,661,635	276,985	64,196
Barnwell	2,676	143,775	113,430	27,093	3,252	2,753,914	2,651,055	2,202,390	448,665	102,859
Beaufort	4,197	87,541	60,501	23,764	3,276	1,860,687	1,750,937	1,264,051	486,886	109,750
Berkeley	2,764	86,502	47,091	37,193	2,218	1,589,260	1,464,224	1,043,019	421,205	125,036
Calhoun	1,904	56,054	43,891	11,492	671	1,378,512	1,326,193	1,105,270	220,923	52,319
Charleston	3,071	48,355	29,946	16,990	1,419	1,666,829	1,579,134	1,177,058	402,076	87,695
Cherokee	981	43,391	27,394	13,262	2,735	1,097,843	1,061,235	896,500	164,735	36,608
Chester	2,440	135,861	81,269	35,037	19,555	2,234,579	2,144,626	1,733,598	411,028	89,953
Chesterfield	1,149	49,928	29,212	19,720	996	975,286	930,305	786,698	143,607	44,981
Clarendon	3,815	97,440	75,962	19,171	2,307	3,171,009	3,050,974	2,608,224	442,750	120,035
Colleton	2,506	77,847	42,862	33,771	1,214	1,271,437	1,198,912	909,540	289,372	72,525
Darlington	2,362	74,616	65,048	8,854	714	3,403,389	3,294,114	2,851,104	443,010	109,175

TABLE 33.—FARMS OPERATED BY NEGROES—NUMBER, ACREAGE, AND VALUE OF LAND AND BUILDINGS, AND OF IMPLEMENTS AND MACHINERY, BY STATES AND COUNTIES: 1910—Continued.

[Counties in which no farms operated by Negroes were reported are omitted.]

STATE AND COUNTY.	Number of farms.	FARM ACREAGE.				VALUE OF FARM LAND, BUILDINGS, AND IMPLEMENTS AND MACHINERY.				
		Total.	Improved.	Woodland.	Other unimproved.	Total.	Land and buildings.			Implements and machinery.
							Total.	Land.	Buildings.	
SOUTH CAROLINA—Continued.										
Dillon	1,300	51,556	40,146	10,343	1,067	$3,239,991	$3,143,210	$2,825,945	$317,265	$96,781
Dorchester	1,211	45,735	24,216	20,255	1,264	791,748	756,939	564,230	192,709	34,809
Edgefield	3,118	137,883	96,709	27,927	13,247	2,950,320	2,825,064	2,363,886	461,178	125,256
Fairfield	2,796	194,286	104,749	67,338	22,199	2,212,825	2,112,020	1,751,831	360,189	100,805
Florence	2,044	74,514	50,258	23,216	1,040	2,408,429	2,320,292	2,012,647	307,645	88,137
Georgetown	519	19,223	5,198	13,434	591	207,476	194,670	144,709	49,961	12,806
Greenville	1,941	76,599	52,182	19,712	4,705	3,481,797	3,416,801	3,079,632	337,169	64,996
Greenwood	2,932	126,191	84,946	31,782	9,463	3,253,927	3,162,594	2,563,497	599,097	91,333
Hampton	2,073	94,004	59,284	32,875	1,845	1,506,819	1,428,255	1,091,816	336,439	78,564
Horry	666	24,597	9,208	14,973	416	367,493	354,387	285,174	69,213	13,106
Kershaw	1,770	90,916	48,921	38,826	3,169	1,082,959	1,024,131	833,970	190,161	58,828
Lancaster	1,847	77,431	50,040	21,759	5,632	1,472,656	1,423,511	1,178,120	245,391	49,145
Laurens	2,921	156,540	93,943	41,077	21,520	3,395,136	3,318,554	2,839,742	478,812	76,582
Lee	2,213	75,279	59,765	14,420	1,094	3,777,190	3,685,552	3,355,717	329,835	91,638
Lexington	1,348	60,160	36,992	20,992	2,176	1,347,954	1,302,300	1,099,216	203,084	45,654
Marion	1,037	38,930	24,467	13,243	1,220	1,059,670	1,023,652	888,869	134,783	36,018
Marlboro	2,333	93,852	76,097	17,234	521	6,689,555	6,551,289	6,013,694	537,595	138,266
Newberry	2,203	106,538	67,636	32,415	6,487	2,271,458	2,215,047	1,881,675	333,372	56,411
Oconee	833	42,735	21,626	18,914	2,195	797,976	778,916	635,921	142,995	19,060
Orangeburg	4,144	168,161	125,738	38,844	3,579	4,891,998	4,724,890	4,055,624	669,266	167,108
Pickens	690	25,459	16,708	7,288	1,463	1,046,717	1,027,730	911,830	115,900	18,987
Richland	1,872	58,778	44,993	12,912	873	1,580,143	1,519,241	1,272,898	246,343	60,902
Saluda	1,764	74,074	51,787	19,695	2,592	2,035,946	1,976,941	1,656,341	320,600	59,005
Spartanburg	2,508	100,478	68,102	26,150	6,226	4,020,574	3,948,647	3,514,382	434,265	71,927
Sumter	3,204	102,337	76,907	23,103	2,327	3,383,460	3,263,787	2,795,210	468,577	119,673
Union	1,833	99,316	58,792	29,245	11,279	1,395,153	1,341,637	1,080,712	260,925	53,516
Williamsburg	3,462	121,027	72,105	46,741	2,181	2,368,556	2,259,721	1,856,945	402,776	108,835
York	3,116	138,472	92,527	33,894	12,051	3,475,717	3,398,627	2,901,412	497,215	77,090
SOUTH DAKOTA.										
Total	67	20,753	8,817	150	11,786	$526,169	$507,405	$467,935	$39,470	$18,764
Armstrong	1	640	10	20	610	1,900	1,600	1,480	120	300
Beadle	1	480	480	.....	.....	19,160	18,860	17,760	1,100	300
Brookings	3	1,040	945	.....	95	45,255	44,200	40,700	3,500	1,055
Clark	1	80	80	.....	.....	3,400	3,200	2,700	500	200
Davison	1	10	10	.....	.....	4,150	4,000	2,000	2,000	150
Deuel	1	237	144	.....	93	9,410	9,110	7,910	1,200	300
Dewey	1	320	.....	.....	320	2,100	2,000	2,000	.....	100
Douglas	1	160	130	.....	30	8,075	8,000	7,300	700	75
Edmunds	2	640	637	.....	3	25,700	24,800	23,000	1,800	900
Fall River	2	320	5	.....	315	2,500	2,400	2,275	125	100
Gregory	1	480	300	.....	180	15,000	14,000	13,700	300	1,000
Hand	1	167	10	.....	157	2,120	2,100	2,080	20	20
Hughes	2	1,700	1,660	.....	40	68,883	67,400	63,300	4,100	1,483
Kingsbury	2	694	694	.....	.....	33,210	32,960	28,960	4,000	250
Lawrence	2	240	80	.....	160	2,700	2,500	2,000	500	200
Lyman	6	2,181	529	20	1,632	35,782	34,020	30,540	3,480	1,762
Meade	7	1,120	23	.....	1,097	11,000	11,000	10,635	365	.....
Minnehaha	1	135	125	.....	10	12,050	12,050	11,050	1,000	.....
Pennington	3	1,289	402	110	777	21,879	20,900	18,825	2,075	979
Perkins	1	160	6	.....	154	3,300	3,200	2,900	300	100
Stanley	8	1,490	592	.....	898	24,490	24,000	22,860	1,140	490
Sterling	1	1,280	.....	.....	1,280	12,920	12,820	12,800	20	100
Sully	12	5,140	1,750	.....	3,390	139,935	132,485	122,785	9,700	7,450
Todd	1	160	55	.....	105	4,150	4,000	3,950	50	150
Tripp	2	320	.....	.....	320	5,600	5,600	5,400	200	.....
Union	1	10	10	.....	.....	1,200	1,000	500	500	200
Walworth	1	160	60	.....	100	3,300	3,200	2,700	500	100
Yankton	1	100	80	.....	20	7,000	6,000	5,825	175	1,000
TENNESSEE.										
Total	38,300	1,605,694	1,161,985	338,863	104,846	$44,004,147	$42,183,226	$35,237,523	$6,945,703	$1,820,921
Anderson	72	2,166	1,215	840	111	47,986	45,106	30,871	14,235	2,880
Bedford	475	15,881	12,152	2,799	930	537,885	518,547	422,262	96,285	19,338
Benton	40	1,963	1,246	648	69	33,870	29,315	21,500	7,815	4,555
Bledsoe	45	2,334	1,379	939	16	46,911	45,340	36,955	8,385	1,571
Blount	75	5,440	3,583	1,725	132	135,417	129,035	100,760	28,275	6,382
Bradley	82	3,963	2,347	1,359	257	59,778	56,808	45,438	11,370	2,970
Campbell	17	416	318	98	.....	9,888	9,625	5,675	3,950	263
Cannon	52	1,579	1,150	406	23	35,507	34,367	28,267	6,100	1,140
Carroll	708	35,771	21,418	9,232	5,121	556,237	527,631	428,197	99,434	28,606
Carter	55	1,320	822	339	159	40,833	39,380	28,165	11,215	1,453

TABLE 33.—FARMS OPERATED BY NEGROES—NUMBER, ACREAGE, AND VALUE OF LAND AND BUILDINGS, AND OF IMPLEMENTS AND MACHINERY, BY STATES AND COUNTIES: 1910—Continued.

[Counties in which no farms operated by Negroes were reported are omitted.]

STATE AND COUNTY.	Number of farms.	FARM ACREAGE.				VALUE OF FARM LAND, BUILDINGS, AND IMPLEMENTS AND MACHINERY.				
		Total.	Improved.	Woodland.	Other unimproved.	Total.	Land and buildings.			Implements and machinery.
							Total.	Land.	Buildings.	
TENNESSEE—Continued.										
Cheatham	124	5,530	3,141	1,922	467	$100,440	$95,721	$73,814	$21,907	$4,719
Chester	226	11,310	7,266	3,045	999	159,705	150,776	124,365	26,411	8,929
Claiborne	58	2,201	1,201	935	65	30,350	29,510	24,025	5,485	840
Clay	25	1,316	502	754	60	18,763	18,265	16,190	2,075	498
Cocke	99	2,550	1,939	601	10	69,085	66,205	52,450	13,755	2,880
Coffee	87	4,273	2,776	1,497	.....	73,555	70,345	57,939	12,415	3,210
Crockett	612	18,895	16,131	2,478	286	609,499	580,440	475,975	104,465	29,059
Cumberland	3	165	45	120	.....	1,939	1,800	1,000	800	139
Davidson	440	14,711	9,984	3,988	739	1,066,065	1,028,962	822,271	206,691	37,103
Decatur	137	5,326	3,051	1,957	318	75,959	72,781	60,486	12,295	3,178
Dekalb	59	1,570	1,014	510	46	45,485	44,200	36,550	7,650	1,285
Dickson	258	13,112	6,274	6,694	144	196,904	185,450	137,820	47,630	11,454
Dyer	544	16,083	13,456	1,373	1,254	669,510	648,675	557,043	91,632	20,835
Fayette	4,069	202,234	153,381	34,202	14,541	3,092,506	2,902,518	2,341,432	561,086	189,988
Fentress	3	120	110	10	.....	680	600	450	150	80
Franklin	197	7,277	5,147	1,961	169	167,774	157,746	130,031	27,715	10,028
Gibson	1,076	37,450	30,590	5,627	1,233	1,141,109	1,100,116	915,235	184,881	40,993
Giles	1,326	44,826	35,979	6,792	2,055	1,396,790	1,352,515	1,135,947	216,568	44,275
Grainger	68	2,548	1,557	936	55	48,236	46,510	36,875	9,635	1,726
Greene	105	3,176	2,609	519	48	102,866	99,049	76,879	22,170	3,817
Hamblen	77	2,845	2,270	417	158	88,476	83,535	66,982	16,553	4,941
Hamilton	150	5,242	3,298	1,903	41	146,249	139,968	106,055	33,913	6,281
Hancock	60	2,457	1,205	1,223	29	24,695	24,157	19,805	4,352	538
Hardeman	1,544	91,594	55,999	26,518	9,077	1,098,200	1,045,886	823,020	222,866	52,374
Hardin	207	11,418	8,392	2,822	204	268,317	256,510	208,030	48,480	11,807
Hawkins	129	4,649	3,061	1,442	146	132,911	128,455	108,370	20,085	4,456
Haywood	3,137	136,538	109,551	24,746	2,241	3,334,200	3,138,221	2,556,928	581,293	195,979
Henderson	250	18,845	8,301	6,945	3,599	139,747	131,158	103,075	28,083	8,589
Henry	624	28,929	18,185	6,868	3,876	457,684	440,609	358,179	82,430	17,075
Hickman	154	8,125	4,390	3,448	287	152,510	143,414	112,650	30,764	9,096
Houston	67	3,199	1,643	1,482	74	36,405	35,185	28,070	7,115	1,220
Humphreys	57	3,397	1,469	1,831	97	62,103	59,850	52,120	7,730	2,253
Jackson	22	1,105	751	354	.....	29,399	28,810	26,315	2,495	589
James	22	1,440	600	770	70	9,318	8,625	6,505	2,120	693
Jefferson	81	3,091	2,273	776	42	100,246	96,360	73,040	23,320	3,886
Johnson	13	277	71	206	.....	6,219	6,050	4,150	1,900	169
Knox	196	6,198	4,226	1,775	197	246,442	235,677	176,577	59,100	10,765
Lake	189	7,731	7,451	280	.....	408,033	398,340	352,550	45,790	9,693
Lauderdale	1,651	77,434	50,514	8,228	18,692	2,266,464	2,167,683	1,872,458	295,225	98,781
Lawrence	64	2,753	1,242	1,434	77	31,377	29,935	22,475	7,460	1,442
Lewis	29	2,177	648	1,506	23	15,183	14,125	11,568	2,557	1,058
Lincoln	574	21,219	17,115	2,904	1,200	743,881	724,455	641,387	83,068	19,426
Loudon	65	3,244	1,910	1,248	86	48,398	45,410	36,145	9,265	2,988
McMinn	134	5,583	3,155	2,067	361	65,639	61,785	47,975	13,810	3,854
McNairy	195	10,370	4,988	4,352	1,030	101,475	96,342	76,847	19,495	5,133
Macon	118	4,554	3,009	1,391	154	100,525	97,075	80,130	16,945	3,450
Madison	1,811	95,065	62,231	21,882	10,952	1,805,245	1,711,157	1,415,785	295,372	94,088
Marion	58	2,316	1,497	704	115	59,195	56,520	47,660	8,860	2,675
Marshall	320	10,720	7,904	2,213	603	318,467	308,831	259,241	49,590	9,636
Maury	811	26,085	18,848	5,022	2,215	1,043,481	1,002,271	829,887	172,384	41,210
Meigs	67	4,733	2,539	1,973	221	48,053	46,052	40,542	5,510	2,001
Monroe	103	5,509	3,924	1,542	43	117,915	111,440	89,155	22,285	6,475
Montgomery	1,108	45,177	33,258	8,506	3,413	881,735	846,901	651,931	194,970	34,834
Moore	28	1,597	1,166	310	121	35,755	34,190	28,885	5,305	1,565
Morgan	2	54	25	29	.....	800	700	525	175	100
Obion	208	8,160	7,079	1,037	44	505,293	489,640	420,770	68,870	15,653
Overton	26	707	534	143	30	13,213	12,810	9,975	2,835	403
Perry	50	3,908	1,127	2,706	75	56,417	55,155	49,645	5,510	1,262
Pickett	1	80	40	40	.....	420	400	300	100	20
Polk	18	1,995	1,088	664	243	42,406	41,060	36,865	4,195	1,346
Putnam	87	2,556	1,798	748	10	75,013	72,440	54,195	18,245	2,573
Rhea	38	1,495	927	558	10	29,213	27,835	21,895	5,940	1,378
Roane	86	3,551	1,781	1,696	74	43,887	41,380	29,135	12,245	2,507
Robertson	790	30,408	25,881	3,652	875	974,071	939,733	747,038	192,695	34,338
Rutherford	1,240	43,772	31,103	10,462	2,207	1,547,773	1,495,601	1,277,646	217,955	52,172
Scott	5	153	55	98	.....	2,063	1,925	1,100	825	138
Sequatchie	3	68	43	25	.....	792	777	647	130	15
Sevier	39	1,090	797	271	22	33,188	32,183	26,290	5,893	1,005
Shelby	5,469	195,020	164,031	24,732	6,257	9,876,104	9,564,582	8,389,761	1,174,821	311,522
Smith	178	5,988	4,440	1,214	334	226,602	222,960	195,595	27,365	3,642
Stewart	166	16,903	5,545	11,160	198	180,932	174,460	148,897	25,563	6,472
Sullivan	30	1,101	760	309	32	33,111	32,150	27,125	5,025	961
Sumner	342	11,954	8,268	3,223	463	313,190	301,880	230,199	71,681	11,310
Tipton	2,385	84,901	69,750	13,658	1,493	2,903,552	2,756,043	2,293,979	462,064	147,509
Trousdale	120	5,125	3,421	1,159	545	148,209	144,775	117,845	26,930	3,434
Unicoi	1	25	25	.....	.....	2,500	2,500	2,450	50	.....
Union	4	172	141	31	.....	1,807	1,700	975	725	107

TABLE 33.—FARMS OPERATED BY NEGROES—NUMBER, ACREAGE, AND VALUE OF LAND AND BUILDINGS, AND OF IMPLEMENTS AND MACHINERY, BY STATES AND COUNTIES: 1910—Continued.

[Counties in which no farms operated by Negroes were reported are omitted.]

STATE AND COUNTY.	Number of farms.	FARM ACREAGE.				VALUE OF FARM LAND, BUILDINGS, AND IMPLEMENTS AND MACHINERY.				
		Total.	Improved.	Woodland.	Other unimproved.	Total.	Land and buildings.			Implements and machinery.
							Total.	Land.	Buildings.	
TENNESSEE—Continued.										
Van Buren	5	700	320	380	.....	$6,925	$6,100	$4,475	$1,625	$825
Warren	136	6,294	4,341	1,935	18	113,106	108,054	86,703	21,351	5,052
Washington	54	1,276	993	231	52	60,861	59,055	46,220	12,835	1,806
Wayne	37	1,097	634	334	129	21,358	20,714	18,544	2,170	644
Weakley	271	11,179	8,282	2,640	257	326,391	314,448	253,678	60,770	11,943
White	78	3,653	2,530	1,078	45	101,570	98,370	89,110	9,260	3,200
Williamson	540	21,617	15,359	4,605	1,653	789,287	760,234	649,569	110,665	29,053
Wilson	554	19,680	12,000	6,651	1,029	578,559	561,242	447,022	114,220	17,317
TEXAS.										
Total	69,816	4,264,198	2,762,958	1,212,049	289,191	$93,820,233	$90,660,074	$77,899,003	$12,761,071	$3,160,159
Anderson	1,553	107,492	64,503	40,651	2,338	1,105,357	1,050,337	808,307	242,030	55,020
Angelina	63	3,189	1,614	1,554	21	36,552	34,115	24,565	9,550	2,437
Aransas	1	30	30	.....	.....	625	600	480	120	25
Atascosa	37	11,048	2,087	8,169	792	98,792	95,769	87,079	8,690	3,023
Austin	775	34,545	25,234	3,689	5,622	970,627	947,177	800,437	146,740	23,450
Bandera	4	1,757	126	.....	1,631	8,545	8,160	7,570	590	385
Bastrop	1,191	79,731	54,499	21,579	3,653	1,769,545	1,708,011	1,483,776	224,235	61,534
Bee	24	4,174	1,406	1,738	1,030	99,980	98,065	92,940	5,125	1,915
Bell	196	12,839	10,499	807	1,533	841,870	819,575	758,815	60,760	22,295
Bexar	85	7,506	4,314	2,670	522	265,015	257,990	242,665	15,325	7,025
Blanco	33	7,206	1,374	.....	5,832	61,793	59,393	52,623	6,770	2,400
Bosque	75	7,657	5,365	1,079	1,213	214,290	207,990	183,140	24,850	6,300
Bowie	1,654	69,371	50,109	18,624	638	1,476,146	1,430,443	1,148,161	282,282	45,703
Brazoria	783	32,456	19,706	10,722	2,028	1,069,282	1,041,161	912,133	129,028	28,121
Brazos	1,189	64,960	48,313	14,904	1,743	1,595,124	1,532,946	1,305,519	227,427	62,178
Brewster	4	65,920	.....	.....	65,920	131,349	131,324	130,324	1,000	25
Brown	3	349	138	211	.....	7,240	6,890	6,140	750	350
Burleson	1,311	97,505	49,464	47,101	940	1,913,074	1,862,074	1,654,260	207,814	51,000
Burnet	15	1,256	785	163	308	27,089	25,630	21,780	3,850	1,459
Caldwell	623	42,483	28,580	12,631	1,272	1,464,028	1,414,651	1,279,376	135,275	49,377
Calhoun	12	878	476	.....	402	34,460	33,420	30,845	2,575	1,040
Callahan	1	320	55	265	.....	5,150	5,000	4,900	100	150
Camp	689	40,751	26,745	9,513	4,493	603,986	580,298	471,553	108,745	23,688
Cass	1,517	96,229	56,316	33,443	6,470	1,011,334	970,652	717,366	253,286	40,682
Chambers	128	12,712	1,717	1,687	9,308	160,543	156,535	129,855	26,680	4,008
Cherokee	1,046	64,673	42,830	20,449	1,394	898,871	852,214	681,978	170,236	46,657
Clay	6	830	657	50	123	32,805	31,850	29,450	2,400	955
Coleman	1	20	20	.....	.....	700	700	650	50	.....
Collin	135	7,581	6,951	434	196	484,578	474,715	438,425	36,290	9,863
Colorado	692	33,900	24,007	6,899	2,994	1,020,172	987,011	846,716	140,295	33,161
Comal	12	612	544	30	38	46,225	44,910	39,960	4,950	1,315
Comanche	1	100	30	.....	70	3,600	3,500	3,500	.....	100
Cooke	64	5,189	3,799	742	648	183,575	177,450	157,590	19,860	6,125
Coryell	19	1,351	777	318	256	40,070	37,400	31,775	5,625	2,670
Dallas	554	28,757	25,341	2,243	1,173	1,828,704	1,793,645	1,653,707	139,938	35,059
De Witt	386	28,741	18,863	5,389	4,489	955,787	931,478	838,450	93,028	24,309
Delta	74	2,985	2,836	92	57	114,940	111,925	99,045	12,880	3,015
Denton	230	17,425	12,326	4,511	588	590,577	573,730	495,475	78,255	16,847
Dimmit	1	320	22	298	.....	4,800	4,800	4,770	30	.....
El Paso	1	11	11	.....	.....	1,140	1,100	800	300	40
Ellis	563	31,551	29,004	742	1,805	2,159,915	2,123,125	1,981,515	141,610	36,790
Erath	23	1,445	1,043	377	25	47,965	46,310	39,435	6,875	1,655
Falls	1,456	77,078	69,121	6,791	1,166	3,575,789	3,492,130	3,159,515	332,615	83,659
Fannin	502	30,203	24,577	4,290	1,336	966,390	933,707	813,247	120,460	32,683
Fayette	919	54,996	34,327	17,809	2,860	1,304,151	1,258,526	1,073,456	185,070	45,625
Fort Bend	1,636	69,737	50,034	7,470	12,233	2,621,776	2,553,955	2,267,985	285,970	67,821
Franklin	136	6,216	5,295	858	63	110,697	106,205	88,668	17,537	4,492
Freestone	1,512	103,134	64,474	32,784	5,876	1,408,861	1,346,453	1,058,245	288,208	62,408
Frio	15	3,983	1,200	2,753	30	62,710	58,300	54,310	3,990	4,410
Galveston	78	666	371	36	259	125,255	122,604	88,269	34,335	2,651
Gillespie	10	791	498	218	75	28,020	27,150	24,725	2,425	870
Goliad	115	22,440	5,448	16,528	464	324,363	314,407	285,617	28,790	9,956
Gonzales	1,103	76,472	48,848	25,476	2,148	1,769,873	1,710,010	1,499,497	210,513	59,863
Grayson	289	13,766	11,918	1,233	615	630,784	613,250	530,499	82,751	17,534
Gregg	1,056	62,584	38,588	23,022	974	812,534	775,723	576,085	199,638	36,811
Grimes	1,384	69,061	48,124	19,454	1,483	1,007,945	959,967	794,622	165,345	47,978
Guadalupe	654	52,021	31,735	19,065	1,221	1,572,833	1,531,877	1,387,733	144,144	40,956
Hamilton	1	230	20	50	160	1,525	1,500	1,450	50	25
Hardin	14	604	95	506	3	8,370	7,850	5,800	2,050	520
Harris	326	16,032	8,406	3,518	4,108	675,809	652,966	571,861	81,105	22,843
Harrison	3,306	217,825	145,030	69,128	3,667	2,503,788	2,389,783	1,841,073	548,710	114,005
Hartley	1	640	100	.....	540	5,420	5,120	4,620	500	300
Haskell	2	117	82	35	.....	4,375	4,225	3,900	325	150
Hayes	130	6,741	4,936	1,024	781	532,975	517,515	464,220	53,295	15,460

TABLE 33.—FARMS OPERATED BY NEGROES—NUMBER, ACREAGE, AND VALUE OF LAND AND BUILDINGS, AND OF IMPLEMENTS AND MACHINERY, BY STATES AND COUNTIES: 1910—Continued.

[Counties in which no farms operated by Negroes were reported are omitted.]

STATE AND COUNTY.	Number of farms.	FARM ACREAGE.				VALUE OF FARM LAND, BUILDINGS, AND IMPLEMENTS AND MACHINERY.				
		Total.	Improved.	Woodland.	Other unimproved.	Total.	Land and buildings.			Implements and machinery.
							Total.	Land.	Buildings.	
TEXAS—Continued.										
Henderson	646	45,017	25,577	19,167	273	$509,400	$484,325	$391,520	$92,805	$25,075
Hidalgo	2	2,050	145	65	1,840	4,945	4,800	4,340	460	145
Hill	251	15,924	13,291	1,366	1,267	799,547	779,495	717,675	61,820	20,052
Hood	32	1,304	1,063	79	162	49,060	47,835	42,045	5,790	1,225
Hopkins	366	19,792	14,994	4,248	550	369,895	352,850	284,425	68,425	17,045
Houston	1,780	103,821	63,789	36,915	3,117	1,179,305	1,126,751	919,211	207,540	52,554
Hunt	298	16,909	13,693	2,234	982	627,020	608,030	535,680	72,350	18,990
Jackson	254	40,926	13,576	24,473	2,877	918,418	902,255	843,620	58,635	16,163
Jasper	269	18,617	6,544	12,063	10	194,881	186,938	114,465	72,473	7,943
Jefferson	36	2,199	2,139	30	30	194,225	185,700	151,000	34,700	8,525
Johnson	65	3,870	3,527	153	190	219,926	216,020	199,720	16,300	3,906
Karnes	68	8,326	3,963	3,072	1,291	218,822	213,357	198,517	14,840	5,465
Kaufman	722	54,338	43,897	8,753	1,688	1,919,394	1,871,687	1,679,252	192,435	47,707
Kendall	9	2,868	246	369	2,253	23,474	22,740	21,420	1,320	734
Kerr	7	1,904	343	1,561	.....	17,440	17,140	16,315	825	300
Kinney	1	2,000	250	500	1,250	20,900	20,000	19,000	1,000	900
La Salle	3	255	255	.....	.....	8,250	8,050	7,750	300	200
Lamar	1,127	57,048	49,219	6,862	967	2,028,339	1,970,567	1,721,062	249,505	57,772
Lampasas	11	685	305	364	16	18,130	17,600	13,400	4,200	530
Lavaca	531	34,948	17,821	14,658	2,469	727,705	708,829	603,710	105,119	18,876
Lee	667	53,899	25,136	24,881	3,882	784,632	742,437	607,698	134,739	42,195
Leon	1,176	73,017	43,821	18,863	10,333	854,991	822,082	673,432	148,650	32,909
Liberty	280	10,585	5,586	3,934	1,065	182,149	174,000	143,080	30,920	8,149
Limestone	1,033	63,643	50,619	9,735	3,289	2,111,128	2,037,819	1,823,556	214,263	73,309
Live Oak	5	8,096	361	7,735	.....	31,075	30,675	28,875	1,800	400
Llano	1	1,300	12	1,288	.....	13,300	13,150	13,000	150	150
McCulloch	14	1,348	1,058	290	.....	46,995	45,670	44,290	1,380	1,325
McLennan	1,219	64,517	55,109	7,502	1,906	3,396,785	3,310,200	2,961,896	348,304	86,585
McMullen	2	6,807	107	.....	6,700	32,300	32,000	31,650	350	300
Madison	476	33,513	20,142	12,924	447	390,129	378,503	320,793	57,710	11,626
Marion	916	69,746	35,845	31,324	2,577	913,005	840,589	617,685	222,904	72,416
Mason	3	83	82	.....	1	9,150	9,000	8,080	920	150
Matagorda	384	14,680	8,956	4,724	1,000	559,768	541,525	475,140	66,385	18,243
Maverick	1	42	.....	.....	42	420	420	420	.....	.....
Medina	40	6,136	2,492	1,640	2,004	124,857	120,512	111,117	9,395	4,345
Milam	1,240	72,648	59,989	11,639	1,020	2,082,493	2,022,314	1,812,010	210,304	60,179
Mills	2	830	190	90	550	9,700	9,400	9,050	350	300
Mitchell	3	900	290	490	120	18,735	18,300	17,500	800	435
Montague	1	65	65	.....	.....	1,500	1,500	1,400	100	.....
Montgomery	781	39,239	24,682	12,405	2,152	562,214	531,751	393,481	138,270	30,463
Morris	574	28,594	19,419	7,840	1,335	390,290	369,192	272,142	97,050	21,098
Nacogdoches	855	47,589	28,488	16,605	2,496	545,617	523,661	405,419	118,242	21,956
Navarro	986	68,864	54,730	10,677	3,457	2,451,174	2,381,648	2,133,644	248,004	69,526
Newton	333	22,125	7,502	11,716	2,907	230,411	217,685	142,165	75,520	12,726
Nolan	1	85	85	.....	.....	2,500	2,400	1,900	500	100
Nueces	6	518	316	182	20	22,990	22,490	20,300	2,190	500
Orange	7	583	91	482	10	8,680	8,260	6,910	1,350	420
Palo Pinto	1	40	10	30	.....	825	800	400	400	25
Panola	1,406	92,623	60,321	29,081	3,221	851,192	808,826	647,327	161,499	42,366
Parker	24	2,101	1,320	398	383	48,795	47,200	41,150	6,050	1,595
Polk	597	28,387	14,611	12,817	959	348,293	330,692	242,170	88,522	17,601
Rains	121	7,088	4,214	2,699	175	144,776	137,475	114,720	22,755	7,301
Red River	1,342	67,180	51,052	15,506	622	1,560,349	1,500,992	1,268,776	232,216	59,357
Refugio	25	2,988	1,011	498	1,479	64,673	62,825	56,315	6,510	1,848
Robertson	2,363	123,982	98,634	20,764	4,584	3,248,200	3,156,154	2,707,659	448,495	92,046
Rockwall	27	1,517	1,462	55	.....	81,805	79,960	72,644	7,316	1,845
Runnels	1	80	80	.....	.....	4,040	4,000	3,900	100	40
Rusk	1,983	135,452	82,123	51,632	1,697	1,282,889	1,213,546	933,286	280,260	69,343
Sabine	235	14,087	8,450	5,181	456	147,459	140,709	110,699	30,010	6,750
San Augustine	514	27,694	16,419	10,875	400	308,426	292,378	241,618	50,760	16,048
San Jacinto	867	37,713	20,436	15,738	1,539	383,061	367,340	287,606	79,734	15,721
San Patricio	2	130	130	.....	.....	7,400	7,300	6,450	850	100
San Saba	1	2,400	125	.....	2,275	30,600	30,000	29,200	800	600
Shackelford	1	100	100	.....	.....	3,050	3,000	2,700	300	50
Shelby	582	33,293	21,117	11,919	257	423,924	403,707	309,032	94,675	20,217
Smith	2,602	165,493	113,418	48,376	3,699	2,052,928	1,954,769	1,563,254	391,515	98,159
Tarrant	126	7,264	5,278	1,450	536	390,042	383,245	339,845	43,400	6,797
Taylor	1	52	52	.....	.....	1,760	1,660	1,640	20	100
Throckmorton	1	240	240	.....	.....	7,050	7,000	6,850	150	50
Titus	368	17,716	11,862	5,299	555	254,024	243,478	194,266	49,212	10,546
Tom Green	2	351	171	.....	180	16,225	16,000	15,000	1,000	225
Travis	787	48,157	39,803	6,070	2,284	2,787,740	2,722,945	2,508,024	214,921	64,795
Trinity	249	13,276	6,217	6,932	127	170,719	159,686	120,871	38,815	11,033
Tyler	184	11,972	3,401	8,172	399	96,747	91,160	66,170	25,090	5,587
Upshur	964	55,692	33,514	21,012	1,166	590,156	554,659	436,853	117,806	35,497
Uvalde	3	634	436	.....	198	22,125	21,700	21,100	600	425
Van Zandt	228	17,308	10,019	6,750	539	265,455	254,544	194,864	59,680	10,911
Victoria	272	21,139	10,307	4,003	6,829	863,021	848,423	799,496	48,927	14,598
Walker	1,216	59,574	37,488	19,793	2,293	709,152	677,564	540,221	137,343	31,588

TABLE 33.—FARMS OPERATED BY NEGROES—NUMBER, ACREAGE, AND VALUE OF LAND AND BUILDINGS, AND OF IMPLEMENTS AND MACHINERY, BY STATES AND COUNTIES: 1910—Continued.

[Counties in which no farms operated by Negroes were reported are omitted.]

STATE AND COUNTY.	Number of farms.	FARM ACREAGE.				VALUE OF FARM LAND, BUILDINGS, AND IMPLEMENTS AND MACHINERY.				
		Total.	Improved.	Woodland.	Other unimproved.	Total.	Land and buildings.			Implements and machinery.
							Total.	Land.	Buildings.	
TEXAS—Continued.										
Waller	1,114	45,376	37,238	5,676	2,462	$1,078,325	$1,033,515	$849,445	$184,070	$44,810
Washington	1,646	83,824	62,254	17,236	4,334	2,215,304	2,106,162	1,743,099	363,063	109,142
Wharton	1,190	45,329	36,160	6,028	3,141	2,246,582	2,187,892	1,945,926	241,966	58,690
Wichita	1	70	70	.....	.....	2,800	2,800	2,600	200	.....
Wilbarger	1	203	120	.....	83	6,290	6,090	5,590	500	200
Williamson	260	21,315	14,673	5,168	1,474	1,292,757	1,264,948	1,190,234	74,714	27,809
Wilson	105	10,001	5,549	3,985	467	197,105	192,045	166,715	25,330	5,060
Wood	501	26,912	17,520	9,186	206	347,642	333,441	257,381	76,060	14,201
UTAH.										
Total	11	506	262	117	127	$81,615	$80,500	$70,500	$10,000	$1,115
Beaver	1	71	30	7	34	3,300	3,000	2,800	200	300
Iron	1	30	30	.....	.....	2,050	1,900	1,900	.....	150
Millard	1	160	40	100	20	1,600	1,600	1,400	200	.....
Salt Lake	6	92	92	.....	.....	62,915	62,500	55,000	7,500	415
Sanpete	1	40	30	.....	10	1,550	1,500	1,400	100	50
Utah	1	113	40	10	63	10,200	10,000	8,000	2,000	200
VERMONT.										
Total	20	1,917	634	469	814	$45,310	$42,350	$20,100	$22,250	$2,960
Addison	3	226	131	20	75	10,925	10,300	5,500	4,800	625
Bennington	1	5	5	.....	.....	1,000	1,000	500	500	.....
Chittenden	5	276	99	37	140	9,510	9,000	3,950	5,050	510
Orange	1	85	30	30	25	1,775	1,600	500	1,100	175
Orleans	1	80	30	25	25	1,650	1,500	1,000	500	150
Rutland	3	606	181	130	295	10,300	9,500	4,200	5,300	800
Windham	4	417	92	165	160	4,300	3,950	1,950	2,000	350
Windsor	2	222	66	62	94	5,850	5,500	2,500	3,000	350
VIRGINIA.										
Total	48,039	2,233,883	1,109,235	995,990	128,658	$46,993,076	$45,143,291	$32,497,542	$12,645,749	$1,849,785
Accomac	875	43,804	20,976	21,659	1,169	2,745,839	2,673,720	2,228,385	445,335	72,119
Albemarle	637	25,239	13,586	10,859	794	777,054	752,246	472,225	280,021	24,808
Alexandria	7	159	117	39	3	120,015	119,300	106,250	13,050	715
Alleghany	19	966	309	657	.....	23,056	22,375	16,075	6,300	681
Amelia	720	45,515	19,052	23,253	3,210	554,325	526,997	347,352	179,645	27,328
Amherst	822	44,615	22,304	18,378	3,933	716,933	691,921	495,249	196,672	25,012
Appomattox	357	25,225	11,536	11,438	2,251	350,448	332,305	230,005	102,300	18,143
Augusta	164	5,988	4,476	1,364	148	274,164	265,615	196,820	68,795	8,549
Bath	23	879	297	525	57	15,895	15,400	10,955	4,445	495
Bedford	858	41,445	22,931	14,084	4,430	715,379	688,342	514,751	173,591	27,037
Bland	16	1,491	249	1,242	.....	16,384	15,800	14,410	1,390	584
Botetourt	154	4,655	2,590	1,764	301	153,092	146,730	93,625	53,105	6,362
Brunswick	1,093	70,008	30,648	33,531	5,829	1,068,694	1,018,697	769,797	248,900	49,997
Buckingham	967	53,865	23,460	26,806	3,599	712,299	674,671	426,359	248,312	37,628
Campbell	808	40,086	20,736	18,073	1,277	686,105	657,632	453,934	203,698	28,473
Caroline	1,192	59,400	30,032	25,104	4,264	847,722	805,546	527,525	278,021	42,176
Carroll	26	770	471	280	19	18,791	17,934	14,235	3,699	857
Charles City	604	19,965	9,322	10,493	150	430,578	405,199	228,074	177,125	25,379
Charlotte	1,023	52,135	22,832	25,562	3,741	893,963	853,692	587,948	265,744	40,271
Chesterfield	594	18,558	7,286	10,399	873	547,435	526,936	389,524	137,412	20,499
Clarke	25	2,633	1,874	666	93	180,719	177,524	133,774	43,750	3,195
Craig	13	1,136	256	880	.....	16,555	16,000	11,170	4,830	555
Culpeper	480	17,204	12,497	4,442	265	553,397	529,197	344,471	184,726	24,200
Cumberland	924	46,209	20,400	24,114	1,695	556,775	534,798	360,487	174,311	21,977
Dinwiddie	1,242	80,566	32,575	43,688	4,303	1,727,920	1,664,142	1,246,689	417,453	63,778
Elizabeth City	147	2,043	1,662	312	69	142,631	138,803	109,883	28,920	3,828
Essex	807	35,147	18,800	14,230	2,117	635,681	607,248	367,453	239,795	28,433
Fairfax	317	8,524	5,960	2,385	179	606,120	583,204	404,449	178,755	22,916
Fauquier	535	23,407	15,932	7,108	367	688,096	662,740	467,040	195,700	25,356
Floyd	102	4,861	3,407	1,339	115	114,003	112,090	93,720	18,370	1,913
Fluvanna	493	16,739	7,579	7,979	1,181	243,621	232,141	162,254	69,887	11,480
Franklin	773	41,119	18,447	16,708	5,964	463,067	440,035	337,870	102,165	23,032
Frederick	28	1,258	1,047	211	.....	98,640	95,900	77,455	18,445	2,740
Giles	51	1,019	703	272	44	32,737	32,130	24,435	7,695	607
Gloucester	887	18,972	11,771	6,741	460	684,704	654,722	370,341	284,381	29,982
Goochland	609	28,751	12,223	12,328	4,200	397,975	371,408	239,203	132,205	26,567
Grayson	99	2,404	1,673	675	56	65,245	64,201	50,061	14,140	1,044
Greene	105	2,503	1,836	667	.....	64,937	62,550	40,400	22,150	2,387
Greensville	725	40,458	20,518	17,898	2,042	676,556	640,192	465,800	174,392	36,364
Halifax	2,344	117,810	64,451	45,737	7,622	1,989,727	1,907,639	1,430,294	477,345	82,088

TABLE 33.—FARMS OPERATED BY NEGROES—NUMBER, ACREAGE, AND VALUE OF LAND AND BUILDINGS, AND OF IMPLEMENTS AND MACHINERY, BY STATES AND COUNTIES: 1910—Continued.

[Counties in which no farms operated by Negroes were reported are omitted.]

STATE AND COUNTY.	Number of farms.	FARM ACREAGE.				VALUE OF FARM LAND, BUILDINGS, AND IMPLEMENTS AND MACHINERY.				
		Total.	Improved.	Woodland.	Other unimproved.	Total.	Land and buildings.			Implements and machinery.
							Total.	Land.	Buildings.	
VIRGINIA—Continued.										
Hanover	832	32,072	15,585	15,274	1,213	$548,645	$521,325	$334,051	$187,274	$27,320
Henrico	332	8,905	3,614	4,912	379	444,883	430,470	329,985	100,485	14,413
Henry	774	45,714	22,739	18,966	4,009	506,007	487,750	376,940	110,810	18,257
Highland	19	1,971	798	1,011	162	27,828	26,580	21,120	5,460	1,248
Isle of Wight	548	22,942	11,472	11,273	197	516,722	498,668	379,753	118,915	18,054
James City	220	6,743	2,918	3,550	275	139,883	134,610	96,531	38,079	5,273
King and Queen	833	37,646	18,893	17,980	773	503,498	463,470	252,795	210,675	40,028
King George	369	14,991	9,730	4,811	450	427,427	414,060	306,840	107,220	13,367
King William	541	21,930	11,652	10,129	149	326,564	309,495	204,713	104,782	17,069
Lancaster	555	11,527	6,389	4,622	516	342,536	328,325	187,635	140,690	14,211
Lee	63	1,828	1,286	526	16	43,678	42,820	36,445	6,375	858
Loudoun	247	6,947	5,438	1,214	295	324,172	314,403	185,335	129,068	9,769
Louisa	978	48,572	20,972	25,278	2,322	762,503	725,662	455,057	270,605	36,841
Lunenburg	881	53,935	20,070	32,417	1,448	905,657	872,715	612,363	260,352	32,942
Madison	341	10,124	6,450	3,618	56	255,459	243,845	153,725	90,120	11,614
Mathews	245	2,833	2,032	755	46	219,007	211,650	123,870	87,780	7,357
Mecklenburg	1,876	90,493	44,255	40,506	5,732	1,513,742	1,461,421	1,038,219	423,202	52,321
Middlesex	772	16,136	8,851	7,102	183	547,382	526,815	298,600	228,215	20,567
Montgomery	146	4,043	2,569	1,421	53	177,839	171,815	127,825	43,990	6,024
Nansemond	926	33,870	16,752	16,610	508	937,042	905,635	655,839	249,796	31,407
Nelson	610	23,271	13,181	8,877	1,213	408,235	398,505	286,995	111,510	9,730
New Kent	374	15,731	7,026	8,235	470	235,557	224,349	157,319	67,030	11,208
Norfolk	543	15,718	11,077	3,724	917	792,273	772,460	646,908	125,552	19,813
Northampton	591	20,564	12,371	7,972	221	1,470,543	1,430,660	1,145,566	285,094	39,883
Northumberland	551	16,443	8,574	6,519	1,350	412,039	392,036	258,601	133,435	20,003
Nottoway	826	38,767	15,428	17,531	5,808	944,301	903,863	625,409	278,454	40,438
Orange	386	14,590	8,162	6,050	378	328,018	313,316	204,151	109,165	14,702
Page	39	1,140	607	420	113	46,328	45,050	32,545	12,505	1,278
Patrick	244	10,446	4,955	4,105	1,386	128,202	124,575	101,615	22,960	3,627
Pittsylvania	1,888	110,805	56,755	45,428	8,622	1,751,105	1,687,587	1,278,601	408,986	63,518
Powhatan	437	24,193	10,724	12,555	914	412,741	392,540	241,587	150,953	20,201
Prince Edward	924	52,140	20,458	26,880	4,802	725,028	691,957	473,211	218,746	33,071
Prince George	501	27,811	14,570	12,441	800	501,932	472,300	345,005	127,295	29,632
Prince William	196	9,854	6,247	3,400	207	272,068	260,470	171,569	88,901	11,598
Princess Anne	497	15,423	11,383	3,953	87	738,559	709,812	590,147	119,665	28,747
Pulaski	102	2,066	1,240	791	35	103,798	101,758	63,323	38,435	2,040
Rappahannock	175	7,247	5,728	1,351	168	155,975	149,155	96,420	52,735	6,820
Richmond	340	14,705	7,443	6,727	535	213,136	205,285	140,675	64,610	7,851
Roanoke	102	3,520	1,903	1,426	191	135,839	131,301	107,670	23,631	4,538
Rockbridge	99	3,847	2,520	922	405	144,376	139,565	98,315	41,250	4,811
Rockingham	69	1,433	892	408	133	61,683	58,185	38,195	19,990	3,498
Russell	38	1,663	971	655	37	48,973	48,015	42,810	5,205	958
Scott	51	1,557	723	774	60	26,876	26,430	22,670	3,760	446
Shenandoah	4	211	132	74	5	13,000	12,400	9,450	2,950	600
Smyth	39	1,671	594	1,027	50	35,921	35,290	27,290	8,000	631
Southampton	1,427	82,984	42,614	39,819	551	1,553,565	1,489,127	1,155,433	333,694	64,438
Spotsylvania	554	29,239	13,155	15,232	852	408,535	391,576	263,496	128,080	16,959
Stafford	167	8,219	4,321	3,709	189	121,621	116,919	70,579	46,340	4,702
Surry	573	30,302	11,058	13,263	5,981	716,022	689,947	527,087	162,860	26,075
Sussex	926	63,293	28,935	30,462	3,896	918,155	869,045	614,408	254,637	49,110
Tazewell	86	9,991	4,509	5,261	221	356,482	352,470	313,805	38,665	4,012
Warren	24	1,706	1,203	501	2	54,760	53,400	45,000	8,400	1,360
Warwick	193	4,061	2,310	1,515	236	447,690	441,625	390,015	51,610	6,065
Washington	67	2,107	1,488	457	162	84,332	82,735	66,450	16,285	1,597
Westmoreland	569	34,337	19,054	13,377	1,906	534,031	511,005	386,635	124,370	23,026
Wise	12	367	159	207	1	11,577	11,510	10,240	1,270	67
Wythe	58	1,435	997	416	22	75,492	69,290	51,185	18,105	6,202
York	571	10,034	6,254	3,650	130	465,857	449,012	315,014	133,998	16,845
INDEPENDENT CITIES:										
Charlottesville city	1	3	3	.....	.....	6,050	6,000	5,000	1,000	50
Danville city	2	35	35	.....	.....	14,100	14,000	13,200	800	100
Lynchburg city	1	18	15	3	.....	4,550	4,500	4,100	400	50
Petersburg city	3	14	14	.....	.....	3,970	3,800	1,700	2,100	170
Radford city	10	69	66	3	.....	14,375	13,800	8,200	5,600	575
Staunton city	3	20	20	.....	.....	14,290	14,160	8,660	5,500	130
Williamsburg city	2	70	65	5	.....	1,350	1,250	900	350	100
Winchester city	1	10	10	.....	.....	2,015	2,000	2,000	.....	15
WASHINGTON.										
Total	77	7,651	2,828	1,777	3,046	$481,794	$470,625	$427,170	$43,455	$11,169
Adams	1	160	25	135	.....	1,050	1,000	950	50	50
Benton	1	160	160	.....	.....	3,290	3,200	2,900	300	90
Clarke	1	80	.....	.....	80	600	600	400	200	.....
Cowlitz	1	120	4	116	.....	1,125	1,000	700	300	125
Ferry	2	312	50	80	182	5,875	5,500	4,925	575	375

TABLE 33.—FARMS OPERATED BY NEGROES—NUMBER, ACREAGE, AND VALUE OF LAND AND BUILDINGS, AND OF IMPLEMENTS AND MACHINERY, BY STATES AND COUNTIES: 1910—Continued.

[Counties in which no farms operated by Negroes were reported are omitted.]

STATE AND COUNTY.	Number of farms.	FARM ACREAGE.				VALUE OF FARM LAND, BUILDINGS, AND IMPLEMENTS AND MACHINERY.				
		Total.	Improved.	Woodland.	Other unimproved.	Total.	Land and buildings.			Implements and machinery.
							Total.	Land.	Buildings.	
WASHINGTON—Continued.										
Garfield	1	$960	$800	.....	$160	$24,800	$24,000	$22,000	$2,000	$800
King	6	91	45	$28	18	16,752	16,375	13,950	2,425	377
Kitsap	1	126	8	118	.....	3,020	3,000	2,400	600	20
Kittitas	7	1,012	184	50	778	34,820	34,100	33,300	800	720
Klickitat	6	860	267	200	393	29,630	29,000	26,850	2,150	630
Lewis	7	372	86	126	160	17,320	17,000	14,325	2,675	320
Lincoln	1	160	25	.....	135	1,300	1,200	1,100	100	100
Mason	4	214	37	165	12	10,650	10,350	7,650	2,700	300
Okanogan	5	720	365	40	315	87,675	87,000	85,620	1,380	675
Pierce	6	35	24	7	4	24,087	23,900	21,425	2,475	187
Skagit	1	100	50	50	.....	17,500	17,000	16,000	1,000	500
Snohomish	2	97	75	10	12	20,750	20,000	17,800	2,200	750
Spokane	3	188	43	141	4	29,175	29,000	25,700	3,300	175
Stevens	3	426	50	376	.....	25,910	25,500	24,150	1,350	410
Thurston	1	4	4	.....	.....	9,010	9,000	7,000	2,000	10
Whatcom	2	200	22	135	43	8,025	8,000	7,950	50	25
Yakima	15	1,254	504	.....	750	109,430	104,900	90,075	14,825	4,530
WEST VIRGINIA.										
Total	707	34,520	20,236	12,516	1,768	$1,106,747	$1,075,204	$827,749	$247,455	$31,543
Barbour	93	4,044	2,549	703	792	104,540	99,950	77,995	21,955	4,590
Berkeley	34	1,502	1,170	329	3	59,064	57,335	43,160	14,175	1,729
Boone	18	1,267	472	728	67	31,498	30,890	26,635	4,255	608
Braxton	19	926	669	229	28	20,072	19,725	15,450	4,275	347
Brooke	1	58	45	8	5	3,500	3,500	3,000	500	.....
Cabell	6	534	421	109	4	22,975	22,710	19,210	3,500	265
Calhoun	10	748	296	452	.....	9,786	9,550	8,250	1,300	236
Fayette	44	1,190	576	576	38	67,763	66,869	41,545	25,324	894
Gilmer	1	58	55	3	.....	1,525	1,500	1,200	300	25
Grant	12	957	301	590	66	6,664	6,330	5,565	765	334
Greenbrier	49	2,428	1,180	1,174	74	56,144	54,605	41,820	12,785	1,539
Hampshire	3	1,235	735	485	15	19,855	19,500	14,550	4,950	355
Hancock	2	98	73	20	5	14,110	14,000	7,500	6,500	110
Hardy	7	185	71	114	.....	3,310	3,100	2,000	1,100	210
Harrison	9	282	244	33	5	15,175	14,820	12,490	2,330	355
Jackson	1	73	60	10	3	1,535	1,460	910	550	75
Jefferson	41	2,748	2,501	186	61	195,133	186,603	137,883	48,720	8,530
Kanawha	57	2,038	1,431	399	208	129,938	127,495	101,380	26,115	2,443
Lewis	1	53	41	10	2	875	800	600	200	75
Lincoln	1	8	8	.....	.....	150	150	100	50	.....
Logan	4	236	59	177	.....	2,170	2,050	1,600	450	120
McDowell	8	37	27	10	.....	8,152	7,950	6,250	1,700	202
Marion	1	79	65	14	.....	6,000	6,000	5,000	1,000	.....
Marshall	2	66	58	.....	8	1,870	1,810	1,560	250	60
Mason	5	382	338	44	.....	13,275	13,100	11,325	1,775	175
Mercer	24	859	400	417	42	15,668	15,310	12,800	2,510	358
Mineral	8	702	446	256	.....	13,452	13,150	10,100	3,050	302
Mingo	1	50	20	30	.....	1,005	1,000	900	100	5
Monongalia	3	58	44	.....	14	3,825	3,800	2,150	1,650	25
Monroe	59	2,365	1,170	1,053	142	67,562	64,900	51,790	13,110	2,662
Morgan	2	293	106	187	.....	1,312	1,300	1,225	75	12
Nicholas	2	21	19	2	.....	590	570	370	200	20
Ohio	2	26	15	8	3	3,825	3,800	2,400	1,400	25
Pendleton	8	383	122	224	37	3,362	3,279	2,819	460	83
Pleasants	1	235	35	200	.....	4,500	4,500	4,200	300	.....
Pocahontas	22	1,059	302	755	2	20,010	19,190	14,690	4,500	820
Preston	5	165	85	78	2	3,417	3,240	2,165	1,075	177
Putnam	9	288	129	159	.....	5,241	5,125	3,870	1,255	116
Raleigh	10	424	239	184	1	16,380	15,800	9,650	6,150	580
Randolph	6	248	106	142	.....	4,250	4,150	3,525	625	100
Ritchie	3	171	83	88	.....	2,715	2,680	2,280	400	35
Roane	1	80	60	20	.....	4,050	4,000	3,200	800	50
Summers	29	1,724	715	1,009	.....	26,066	25,700	21,894	3,806	366
Taylor	37	2,212	1,595	529	88	58,785	57,645	47,480	10,165	1,140
Tucker	1	105	60	45	.....	1,705	1,700	1,450	250	5
Upshur	4	140	99	41	.....	3,110	2,950	1,900	1,050	160
Wayne	10	305	247	55	3	7,535	7,150	6,375	775	385
Webster	1	65	25	40	.....	530	520	320	200	10
Wetzel	1	20	15	5	.....	825	800	700	100	25
Wirt	7	519	298	221	.....	9,133	8,958	4,433	4,525	175
Wood	11	285	203	36	46	21,650	21,120	17,770	3,350	530
Wyoming	11	486	153	329	4	11,165	11,065	10,315	750	100

TABLE 33.—FARMS OPERATED BY NEGROES—NUMBER, ACREAGE, AND VALUE OF LAND AND BUILDINGS, AND OF IMPLEMENTS AND MACHINERY, BY STATES AND COUNTIES: 1910—Concluded.

[Counties in which no farms operated by Negroes were reported are omitted.]

STATE AND COUNTY.	Number of farms.	FARM ACREAGE.				VALUE OF FARM LAND, BUILDINGS, AND IMPLEMENTS AND MACHINERY.				
		Total.	Improved.	Woodland.	Other unimproved.	Total.	Land and buildings.			Implements and machinery.
							Total.	Land.	Buildings.	
WISCONSIN.										
Total	48	4,029	2,039	1,501	489	$180,075	$173,550	$137,650	$35,900	$6,525
Adams	1	40	2	38	.....	500	500	450	50	.....
Calumet	1	12	12	.....	.....	1,250	1,200	1,000	200	50
Chippewa	2	240	100	140	.....	11,175	11,000	9,300	1,700	175
Clark	1	80	35	25	20	2,600	2,500	2,000	500	100
Dane	2	145	108	37	.....	20,050	19,500	16,700	2,800	550
Douglas	1	120	30	.....	90	1,800	1,200	1,000	200	600
Grant	3	314	183	111	20	16,525	16,150	13,950	2,200	375
Jefferson	1	80	25	.....	55	3,800	3,500	1,500	2,000	300
Juneau	4	631	340	125	166	16,065	15,500	12,900	2,600	565
La Crosse	2	213	83	90	40	3,225	3,100	2,200	900	125
Manitowoc	1	80	50	12	18	7,010	7,000	6,700	300	10
Price	1	80	25	35	20	2,150	2,000	1,600	400	150
Rock	2	105	95	.....	10	17,325	17,000	12,900	4,100	325
Sauk	1	40	35	.....	5	2,600	2,500	1,600	900	100
Shawano	2	174	65	104	5	6,350	6,000	3,500	2,500	350
Vernon	18	1,415	634	778	3	42,325	40,300	32,600	7,700	2,025
Vilas	1	1	1	.....	.....	400	400	50	350	.....
Walworth	2	162	160	.....	2	16,550	16,200	12,700	3,500	350
Waukesha	1	57	20	2	35	4,075	4,000	3,000	1,000	75
Winnebago	1	40	36	4	.....	4,300	4,000	2,000	2,000	300
WYOMING.										
Total	19	6,202	1,521	95	4,586	$132,135	$129,200	$121,145	$8,055	$2,935
Big Horn	3	375	150	15	210	13,900	13,500	10,700	2,800	400
Carbon	1	1,120	341	.....	779	56,200	56,000	55,620	380	200
Crook	1	320	6	.....	314	1,525	1,500	1,100	400	25
Laramie	9	3,437	762	.....	2,675	46,600	45,000	41,450	3,550	1,600
Sheridan	3	560	192	.....	368	9,960	9,400	8,800	600	560
Uinta	1	230	50	.....	180	2,400	2,300	2,175	125	100
Weston	1	160	20	80	60	1,550	1,500	1,300	200	50

TABLE 34.—NUMBER OF DEATHS AND DEATH RATES FOR NEGROES AND FOR WHITES IN REGISTRATION STATES AND SELECTED CITIES IN 1910 AND 1900.

[Only cities having at least 2,500 Negro population in 1910 are separately shown.]

STATE OR CITY.	1910				1900		
	Population.		Number of deaths.	Death rate per 1,000 population.	Population, census June 1.	Number of deaths.	Death rate per 1,000 population.
	Census of Apr. 15.	Estimated as of July 1.					
REGISTRATION STATES.							
CALIFORNIA:[1]							
Negro	21,645	21,816	442	20.3	.....	.....	.....
White	2,259,672	2,277,568	30,685	13.5	.....	.....	.....
Los Angeles—							
Negro	7,599	7,715	136	17.6	2,131	62	29.1
White	305,307	309,982	4,299	13.9	98,082	1,809	18.4
Oakland—							
Negro	3,055	3,088	52	16.8	1,026	19	18.5
White	141,956	143,494	1,791	12.5	64,788	1,031	15.9
Balance of state[1]—							
Negro	10,991	11,013	254	23.1	.....	.....	.....
White	1,812,409	1,824,092	24,595	13.5	.....	.....	.....
COLORADO:[1]							
Negro	11,453	11,531	289	25.1	.....	.....	.....
White	783,415	788,780	10,730	13.6	.....	.....	.....
Denver—							
Negro	5,426	5,466	132	24.1	3,923	89	22.7
White	207,071	208,616	3,389	16.2	129,609	2,444	18.9
Balance of state[1]—							
Negro	6,027	6,065	157	25.9	.....	.....	.....
White	576,344	580,164	7,341	12.7	.....	.....	.....
CONNECTICUT:							
Negro	15,174	15,233	373	24.5	15,226	352	23.1
White	1,098,897	1,103,189	17,120	15.5	892,424	16,002	17.9
New Haven—							
Negro	3,561	3,575	91	25.5	2,887	82	28.4
White	129,944	130,469	2,126	16.3	105,038	1,886	18.0
Balance of state—							
Negro	11,613	11,658	282	24.2	12,339	270	21.9
White	968,953	972,720	14,994	15.4	787,386	14,116	17.9
DISTRICT OF COLUMBIA:							
Negro	94,446	94,763	2,759	29.1	86,702	2,685	31.0
White	236,128	236,917	3,744	15.8	191,532	3,511	18.3
INDIANA:							
Negro	60,320	60,408	1,433	23.7	57,505	1,250	21.7
White	2,639,961	2,643,764	35,011	13.2	2,458,502	34,457	14.0
Evansville—							
Negro	6,266	[2] 6,185	117	18.9	7,518	150	20.0
White	63,377	[2] 61,731	831	13.5	51,486	781	15.2
Indianapolis—							
Negro	21,816	21,927	548	25.0	15,931	383	24.0
White	211,780	212,856	3,275	15.4	153,201	2,503	16.3
Terre Haute—							
Negro	2,593	2,605	67	25.7	1,520	40	26.3
White	55,546	55,800	864	15.5	35,146	557	15.8
Balance of state—							
Negro	29,645	29,691	701	23.6	32,536	677	21.1
White	2,309,258	2,313,377	30,041	13.0	2,218,669	30,616	13.8
MAINE:							
Negro	1,363	1,365	19	13.9	1,319	24	18.2
White	739,995	741,003	12,703	17.1	692,226	11,843	17.1
MARYLAND:[1]							
Negro	232,250	232,657	5,343	23.0	.....	.....	.....
White	1,062,639	1,064,496	15,458	14.5	.....	.....	.....
Annapolis—							
Negro	3,184	3,185	97	30.5	3,002	126	42.0
White	5,408	5,409	83	15.3	5,512	110	20.0
Baltimore—							
Negro	84,749	84,908	2,597	30.6	79,258	2,653	33.5
White	473,387	474,273	8,152	17.2	429,218	8,242	19.2
Balance of state[1]—							
Negro	144,317	144,564	2,649	18.3	.....	.....	.....
White	583,844	584,814	7,223	12.4	.....	.....	.....
MASSACHUSETTS:							
Negro	38,055	38,189	809	21.2	31,974	681	21.3
White	3,324,926	3,336,616	53,455	16.0	2,769,764	50,467	18.2
Boston—							
Negro	13,564	13,611	317	23.3	11,591	312	26.9
White	655,696	657,959	11,224	17.1	548,083	11,100	20.3
Cambridge—							
Negro	4,707	4,719	75	15.9	3,888	105	27.0
White	100,017	100,277	1,501	15.0	87,875	1,466	16.7
New Bedford—							
Negro	2,885	2,907	85	29.2	1,685	32	19.0
White	93,699	94,399	1,727	18.3	60,633	1,293	21.3
Balance of state—							
Negro	16,899	16,952	332	19.6	14,810	232	16.0
White	2,475,514	2,483,981	39,003	15.7	2,073,173	36,608	17.8
MICHIGAN:							
Negro	17,115	17,165	426	24.8	15,816	290	18.3
White	2,785,247	2,793,384	39,262	14.1	2,398,563	33,525	14.0
Detroit—							
Negro	5,741	5,785	146	25.2	4,111	103	25.1
White	459,926	463,435	7,305	15.8	281,575	4,552	16.2
Balance of state—							
Negro	11,374	11,380	280	24.6	11,705	187	16.0
White	2,325,321	2,329,949	31,957	13.7	2,116,988	28,973	13.7
MINNESOTA:[1]							
Negro	7,084	7,107	135	19.0	.....	.....	.....
White	2,059,227	2,066,015	22,470	10.9	.....	.....	.....
Minneapolis—							
Negro	2,592	2,610	56	21.5	1,548	22	14.2
White	298,672	300,735	3,681	12.2	201,113	2,286	11.4

[1] Not included in the registration area in 1900.

[2] Exclusive of population of Howell town; annexation declared illegal.

TABLE 34.—NUMBER OF DEATHS AND DEATH RATES FOR NEGROES AND FOR WHITES IN REGISTRATION STATES AND SELECTED CITIES IN 1910 AND 1900—Continued.

STATE OR CITY.	1910				1900		
	Population.		Number of deaths.	Death rate per 1,000 population.	Population, census June 1.	Number of deaths.	Death rate per 1,000 population.
	Census of Apr. 15.	Estimated as of July 1.					
REGISTRATION STATES—Continued.							
MINNESOTA—Continued.							
St. Paul—							
Negro	3,144	3,160	49	15.5	2,263	30	13.3
White	211,516	212,590	2,508	11.8	160,764	1,601	10.0
Balance of state[1]—							
Negro	1,348	1,337	30	22.4	.....	.....	.....
White	1,549,039	1,552,690	16,281	10.5	.....	.....	.....
MONTANA:[1]							
Negro	1,834	1,848	43	23.3	.....	.....	.....
White	360,580	363,265	3,909	10.8	.....	.....	.....
NEW HAMPSHIRE:							
Negro	564	565	14	24.8	662	8	12.1
White	429,906	430,305	7,438	17.3	410,791	7,626	18.6
NEW JERSEY:							
Negro	89,760	90,248	2,073	23.0	69,844	1,666	23.9
White	2,445,894	2,459,185	37,422	15.2	1,812,317	31,771	17.5
Atlantic City—							
Negro	9,834	9,917	172	17.3	6,513	106	16.3
White	36,231	36,584	627	17.1	21,267	375	17.6
Camden—							
Negro	6,076	6,101	192	31.5	5,576	186	33.4
White	88,391	88,758	1,437	16.2	70,288	1,182	16.8
Jersey City—							
Negro	5,960	5,989	123	20.5	3,704	83	22.4
White	261,659	262,923	4,278	16.3	202,510	4,191	20.7
Newark—							
Negro	9,475	9,531	296	31.1	6,694	202	30.2
White	337,742	339,745	5,484	16.1	239,108	4,755	19.9
Trenton—							
Negro	2,581	2,594	89	34.3	2,096	49	23.4
White	94,198	94,681	1,886	19.9	71,149	1,222	17.2
Balance of state—							
Negro	55,834	56,116	1,201	21.4	45,261	1,040	23.0
White	1,627,673	1,636,494	23,710	14.5	1,207,995	20,046	16.6
NEW YORK:							
Negro	134,191	134,764	3,350	24.9	99,232	2,743	27.6
White	8,966,845	9,005,136	144,144	16.0	7,156,881	129,408	18.1
New York City—							
Negro	91,709	92,192	2,391	25.9	60,666	1,950	32.1
White	4,669,162	4,696,639	74,274	15.8	3,369,898	68,799	20.4
Bronx Borough—							
Negro	4,117	4,163	208	50.0	2,370	75	31.6
White	426,650	431,458	6,755	15.7	197,923	3,674	18.6
Brooklyn Borough—							
Negro	22,708	22,845	598	26.2	18,367	533	29.0
White	1,610,487	1,620,191	25,070	15.5	1,146,909	22,932	20.0
Manhattan Borough—							
Negro	60,534	60,798	1,473	24.2	36,246	1,242	34.3
White	2,266,578	2,276,422	37,129	16.3	1,808,968	38,146	21.1
Queens Borough—							
Negro	3,198	3,229	82	25.4	2,611	66	25.3
White	280,691	283,419	3,882	13.7	150,235	2,702	18.0
Richmond Borough—							
Negro	1,152	1,157	30	25.9	1,072	34	31.7
White	84,756	85,149	1,438	16.9	65,863	1,345	20.4
Balance of state—							
Negro	42,482	42,572	959	22.5	38,566	793	20.6
White	4,297,683	4,308,497	69,870	16.2	3,786,983	60,609	16.0
NORTH CAROLINA:[1]							
Negro	126,566	127,216	3,024	23.8	.....	.....	.....
White	233,198	234,721	3,728	15.9	.....	.....	.....
Asheville[1]—							
Negro	5,359	5,379	135	25.1	.....	.....	.....
White	13,401	13,451	235	17.5	.....	.....	.....
Charlotte[1]—							
Negro	11,752	11,819	299	25.3	.....	.....	.....
White	22,259	22,387	306	13.7	.....	.....	.....
Durham[1]—							
Negro	6,869	6,955	179	25.7	.....	.....	.....
White	11,372	11,515	189	16.4	.....	.....	.....
Greensboro[1]—							
Negro	5,710	5,755	143	24.8	.....	.....	.....
White	10,184	10,263	162	15.8	.....	.....	.....
Raleigh—							
Negro	7,372	7,384	247	33.5	5,721	227	39.7
White	11,846	11,865	290	24.4	7,921	183	23.1
Wilmington—							
Negro	12,107	12,155	325	26.7	10,407	384	36.9
White	13,627	13,680	213	15.6	10,556	262	24.8
Winston[1]—							
Negro	7,828	7,897	186	23.6	.....	.....	.....
White	9,336	9,418	166	17.6	.....	.....	.....
Balance of state[1]—							
Negro	69,569	69,872	1,510	21.6	.....	.....	.....
White	141,173	142,142	2,167	15.2	.....	.....	.....
OHIO:[1]							
Negro	111,452	111,755	2,260	20.2	.....	.....	.....
White	4,654,897	4,667,454	63,194	13.5	.....	.....	.....
Cincinnati—							
Negro	19,639	19,673	569	28.9	14,482	430	29.7
White	343,919	344,505	5,750	16.7	311,404	5,496	17.6
Cleveland—							
Negro	8,448	8,499	167	19.6	5,988	99	16.5
White	551,925	555,275	7,880	14.2	375,664	6,627	17.6

[1] Not included in the registration area in 1900.

TABLE 34.—NUMBER OF DEATHS AND DEATH RATES FOR NEGROES AND FOR WHITES IN REGISTRATION STATES AND SELECTED CITIES IN 1910 AND 1900—Continued.

STATE OR CITY.	1910				1900		
	Population.		Number of deaths.	Death rate per 1,000 population.	Population, census June 1.	Number of deaths.	Death rate per 1,000 population.
	Census of Apr. 15.	Estimated as of July 1.					
REGISTRATION STATES—Continued.							
OHIO—Continued.							
Columbus—							
Negro	12,739	12,814	262	20.4	8,201	187	22.8
White	168,709	169,697	2,548	15.0	117,335	1,801	15.3
Dayton—							
Negro	4,842	4,857	99	20.4	3,387	68	20.1
White	111,707	112,049	1,625	14.5	81,923	1,267	15.5
Springfield [1]—							
Negro	4,933	4,949	78	15.8	.....	.....	.....
White	41,976	42,115	543	12.9	.....	.....	.....
Balance of state [1]—							
Negro	60,851	60,963	1,085	17.8	.....	.....	.....
White	3,436,661	3,443,813	44,848	13.0	.....	.....	.....
PENNSYLVANIA: [1]							
Negro	193,919	194,646	4,669	24.0	.....	.....	.....
White	7,467,713	7,495,727	115,094	15.4	.....	.....	.....
Chester [1]—							
Negro	4,795	4,807	107	22.3	.....	.....	.....
White	33,724	33,808	542	16.0	.....	.....	.....
Harrisburg—							
Negro	4,535	4,554	98	21.5	4,107	104	25.3
White	59,636	59,880	842	14.1	46,044	800	17.4
Philadelphia—							
Negro	84,459	84,753	2,276	26.9	62,613	1,894	30.2
White	1,463,371	1,468,459	24,740	16.8	1,229,673	25,055	20.4
Pittsburgh [2]—							
Negro	25,623	25,694	601	23.4	20,355	526	25.8
White	508,008	509,413	8,993	17.7	430,973	8,290	19.2
Balance of state [1]—							
Negro	74,507	74,838	1,587	21.2	.....	.....	.....
White	5,402,974	5,424,167	79,977	14.7	.....	.....	.....
RHODE ISLAND:							
Negro	9,529	9,571	248	25.9	9,092	238	26.2
White	532,492	534,853	9,051	16.9	419,050	8,525	20.3
Providence—							
Negro	5,316	5,340	139	26.0	4,817	140	29.1
White	218,623	219,625	3,837	17.5	170,508	3,513	20.6
Balance of state—							
Negro	4,213	4,231	109	25.8	4,275	98	22.9
White	313,869	315,228	5,214	16.5	248,542	5,012	20.2
UTAH: [1]							
Negro	1,144	1,150	32	27.8	.....	.....	.....
White	366,583	368,584	3,998	10.8	.....	.....	.....
VERMONT:							
Negro	1,621	1,622	29	17.9	826	17	20.6
White	354,298	354,557	5,674	16.0	342,771	5,675	16.6
CITIES IN NONREGISTRATION STATES.							
Alabama:							
Mobile—							
Negro	22,763	22,851	673	29.5	17,045	564	33.1
White	28,737	28,849	512	17.7	21,402	481	22.5
Delaware:							
Wilmington—							
Negro	9,081	9,105	225	24.7	9,736	269	27.6
White	78,309	78,515	1,322	16.8	66,738	1,277	19.1
Florida:							
Jacksonville—							
Negro	29,293	29,608	710	24.0	16,236	532	32.8
White	28,329	28,632	482	16.8	12,158	324	26.6
Key West—							
Negro	5,515	5,532	147	26.6	5,562	147	26.4
White	14,409	14,452	301	20.8	11,526	271	23.5
Georgia:							
Atlanta—							
Negro	51,902	52,288	1,328	25.4	35,727	977	27.3
White	102,861	103,626	1,609	15.5	54,090	1,006	18.6
Savannah—							
Negro	33,246	33,293	1,134	34.1	28,090	1,070	38.1
White	31,784	31,829	616	19.4	26,109	612	23.4
Illinois:							
Chicago—							
Negro	44,103	44,310	1,075	24.3	30,150	712	23.6
White	2,139,057	2,149,108	32,130	15.0	1,667,140	25,337	15.2
Springfield—							
Negro	2,961	2,979	67	22.5	2,227	57	25.6
White	48,699	48,992	793	16.2	31,925	548	17.1
Kansas:							
Kansas City [1]—							
Negro	9,286	9,403	237	25.2	.....	.....	.....
White	72,996	73,907	1,152	15.6	.....	.....	.....
Kentucky:							
Covington—							
Negro	2,899	2,906	59	20.3	2,487	81	32.6
White	50,358	50,481	802	15.9	40,434	743	18.4
Louisville—							
Negro	40,522	40,819	1,089	26.7	39,139	1,070	27.3
White	183,390	184,732	2,667	14.4	165,590	2,802	16.9
Paducah—							
Negro	6,047	6,066	164	27.0	5,814	224	38.5
White	16,710	16,761	274	16.3	13,621	323	23.7

[1] Not included in the registration area in 1900.

[2] Includes Allegheny in 1900.

TABLE 34.—NUMBER OF DEATHS AND DEATH RATES FOR NEGROES AND FOR WHITES IN REGISTRATION STATES AND SELECTED CITIES IN 1910 AND 1900—Concluded.

STATE OR CITY.	1910				1900		
	Population.		Number of deaths.	Death rate per 1,000 population.	Population, census June 1.	Number of deaths.	Death rate per 1,000 population.
	Census of Apr. 15.	Estimated as of July 1.					
CITIES IN NONREGISTRATION STATES—Continued.							
Louisiana:							
New Orleans—							
Negro	89,262	89,552	2,933	32.8	77,714	3,184	41.0
White	249,403	250,209	4,311	17.2	208,946	4,420	21.2
Missouri:							
Kansas City—							
Negro	23,566	23,724	644	27.1	17,567	438	24.9
White	224,677	226,179	3,317	14.7	146,090	2,236	15.3
St. Joseph—							
Negro	4,249	4,263	98	23.0	6,260	68	10.9
White	73,128	73,376	957	13.0	96,712	701	7.2
St. Louis—							
Negro	43,960	44,111	1,149	26.0	35,516	1,096	30.9
White	642,488	644,693	9,733	15.1	539,385	9,223	17.1
Nebraska:							
Omaha—							
Negro	4,426	4,442	105	23.6	3,443	67	19.5
White	119,580	120,017	1,769	14.7	99,009	1,141	11.5
South Carolina:							
Charleston—							
Negro	31,056	31,090	1,221	39.3	31,522	1,399	44.4
White	27,764	27,794	526	18.9	24,238	554	22.9
Tennessee:							
Knoxville [1]—							
Negro	7,638	7,654	203	26.5	.....	.....	.....
White	28,706	28,768	432	15.0	.....	.....	.....
Memphis—							
Negro	52,441	52,681	1,492	28.3	49,910	1,218	14.4
White	78,590	78,950	1,326	16.8	52,380	1,084	20.7
Nashville—							
Negro	36,523	36,597	950	26.0	30,044	965	32.1
White	73,831	73,981	1,113	15.0	50,796	956	18.8
Texas:							
Galveston [1]—							
Negro	8,036	8,072	183	22.7	.....	.....	.....
White	28,895	29,022	417	14.4	.....	.....	.....
San Antonio—							
Negro	10,716	10,818	233	21.5	7,538	171	22.7
White	85,801	86,612	1,917	22.1	45,722	1,038	22.7
Virginia:							
Alexandria—							
Negro	4,188	4,193	138	32.9	4,533	160	35.3
White	11,132	11,144	189	17.0	9,986	205	20.5
Danville [1]—							
Negro	6,207	6,218	167	26.9	.....	.....	.....
White	12,811	12,834	221	17.2	.....	.....	.....
Lynchburg—							
Negro	9,466	9,503	231	24.3	8,254	298	36.1
White	20,023	20,102	242	12.0	10,637	218	20.5
Norfolk—							
Negro	25,039	25,139	775	30.8	20,230	770	38.1
White	42,353	42,522	700	16.5	26,317	496	18.8
Petersburg—							
Negro	11,014	11,036	377	34.2	10,751	379	35.3
White	13,112	13,139	264	20.1	11,057	279	25.2
Richmond—							
Negro	46,733	46,865	1,416	30.2	32,230	1,214	37.7
White	80,879	81,108	1,470	18.1	52,798	1,251	23.7

[1] Not included in the registration area in 1900.

TABLE 35.—DEATHS (EXCLUSIVE OF STILLBIRTHS) IN THE REGISTRATION AREA, AND CERTAIN SELECTED

	AREA AND COLOR.	DEATHS FROM— All causes.	Typhoid fever.	Malaria.	Smallpox.	Measles.	Scarlet fever.	Whooping cough.	Diphtheria and croup.	Influenza.	Erysipelas.	Tuberculosis of the lungs.	Tuberculous meningitis.	Other forms of tuberculosis.	Rheumatism.	Cancer.
	SUMMARY.															
	The registration area:															
1	Negro	49,499	798	413	12	181	71	588	233	509	83	8,111	230	657	208	1,100
2	White	753,308	11,791	741	190	6,394	6,182	5,524	11,275	7,251	2,356	66,498	4,394	5,741	3,782	39,875
	Registration states: [1]															
3	Negro	27,932	426	96	6	118	49	448	153	247	45	4,869	179	443	116	665
4	White	673,203	10,399	538	183	5,849	5,379	5,098	9,925	6,565	2,136	58,726	3,976	5,173	3,421	35,638
	Registration cities in other states:															
5	Negro	21,567	372	317	6	63	22	140	80	262	38	3,242	51	214	92	435
6	White	80,105	1,392	203	7	545	803	426	1,350	686	220	7,772	418	568	361	4,237
	Selected cities in registration area: [1]															
7	Negro	37,724	565	362	8	126	44	341	164	382	66	6,075	169	445	152	810
8	White	275,652	3,507	303	20	2,307	2,621	1,620	4,945	1,779	963	28,382	2,108	1,830	1,322	14,332
	SELECTED CITIES IN REGISTRATION STATES.															
	CALIFORNIA:															
	Los Angeles—															
9	Negro	136		1								38		4	1	6
10	White	4,299	44	2		50	14	19	24	20	12	683	30	50	21	329
	Oakland—															
11	Negro	52										9		1		2
12	White	1,791	23	2		6	5	29	10	6	5	154	13	9	7	126
	COLORADO:															
	Denver—															
13	Negro	132									2	28		1		7
14	White	3,389	57	2		7	37	5	40	20	22	619	25	35	23	193
	CONNECTICUT:															
	New Haven—															
15	Negro	91						2				14	1	3		1
16	White	2,126	24	6		6	11	11	17	19	11	183	20	14	8	127
	DISTRICT OF COLUMBIA:															
	Washington—															
17	Negro	2,759	32	5		3	3	26	3	37	3	444	9	20	14	54
18	White	3,744	45	4		1	11	9	28	42	10	330	18	16	24	246
	INDIANA:															
	Evansville—															
19	Negro	117	4	2						3	1	21				3
20	White	831	19	6		9		6	6	7	2	104	2	10	5	57
	Indianapolis—															
21	Negro	548	4			7	2	1	2	8	4	97	3	21	2	13
22	White	3,275	62	4		35	8	40	14	46	24	323	36	45	26	169
	Terre Haute—															
23	Negro	67		1				3		2		7		2		3
24	White	864	17	5		13	12	8	16	7	2	82	1	11	6	52
	MARYLAND:															
	Annapolis—															
25	Negro	97	2					4		1		7		1		
26	White	83	4					1		2		8	1			9
	Baltimore—															
27	Negro	2,597	42	2		1	2	38	4	13	4	458	12	25	8	56
28	White	8,152	193	9		19	46	47	60	51	37	816	45	46	31	482
	MASSACHUSETTS:															
	Boston—															
29	Negro	317	1			1	1	1	5	1	1	61		6	5	14
30	White	11,224	75	1		95	61	50	156	50	55	1,092	144	71	38	688
	Cambridge—															
31	Negro	75				1						11	1			1
32	White	1,501	10			3	3	4	24	8	1	247	14	10	4	84
	New Bedford—															
33	Negro	85	1					1				19		1		
34	White	1,727	20	1		40	5	7	25	3	4	91	15	10	5	57
	MICHIGAN:															
	Detroit—															
35	Negro	146	1				1	2	2			16		4	2	4
36	White	7,305	107	3		31	75	106	157	25	25	449	23	52	27	320
	MINNESOTA:															
	Minneapolis—															
37	Negro	56	2						1			11		1		1
38	White	3,681	176		1	48	50	7	129	4	14	356	28	30	21	207
	St Paul—															
39	Negro	49							2			10	1			5
40	White	2,508	42		1	32	65	11	136	2	9	228	21	34	14	177
	NEW JERSEY:															
	Atlantic City—															
41	Negro	172	2					7	2			24	2	3		7
42	White	627	8			5	3	8	7	5		31	6	3	1	35
	Camden—															
43	Negro	192	1			1		6	2			14	3	3		4
44	White	1,437	15			11	9	19	61	9	4	104	8	12	8	62
	Jersey City—															
45	Negro	123										21	1	4		
46	White	4,278	31	3		23	46	13	83	19	20	453	19	21	37	184
	Newark—															
47	Negro	296		1		1		10	2			56	1	5	2	5
48	White	5,484	46	2		55	42	55	105	40	31	691	71	34	26	286
	Trenton—															
49	Negro	89	4					4				22		3	1	4
50	White	1,886	45	1		17	10	30	30	14	6	183	7	17	11	73
	NEW YORK:															
	New York City—															
51	Negro	2,391	15	3	2	11	4	15	19	16	4	465	33	27	9	66
52	White	74,274	541	29	3	682	955	267	1,690	279	293	8,368	780	405	379	3,678
	Bronx Borough—															
53	Negro	208	2			1	1	3	1			68	7	3	1	6
54	White	6,755	39	4		53	76	23	132	23	15	1,724	79	24	26	325

[1] Includes the District of Columbia.

CITIES IN THE REGISTRATION AREA, OF THE NEGRO AND THE WHITE POPULATION, BY CAUSE OF DEATH: 1910.

DEATHS FROM—																			
Diabetes.	Meningitis.	Cerebral hemorrhage and softening.	Organic diseases of the heart.	Bronchitis.	Pneumonia (all forms).	Other respiratory diseases.	Diarrhea and enteritis (under 2 years).	Appendicitis.	Hernia, intestinal obstruction.	Cirrhosis of the liver.	Nephritis, Bright's disease.	Puerperal fever.	Other puerperal affections.	Congenital debility and malformations.	Violent deaths (excluding suicide).	Suicide.	All other defined causes.	Ill-defined and unknown causes.	
142	369	1,705	4,120	793	5,796	619	2,792	225	316	265	3,533	274	258	2,140	2,609	162	8,565	1,622	1
7,888	7,208	39,008	71,902	11,806	73,490	8,043	51,379	5,884	6,346	7,187	49,693	3,609	4,293	38,135	45,720	8,378	130,572	10,773	2
90	202	1,024	2,368	484	3,314	297	1,730	129	181	118	1,891	146	154	1,330	1,322	107	4,340	845	3
7,183	6,419	36,135	65,262	10,924	64,335	7,249	45,376	5,008	5,578	6,204	43,365	3,181	3,894	34,647	40,958	7,158	117,397	9,924	4
52	167	681	1,752	309	2,482	322	1,062	96	135	147	1,642	128	104	810	1,287	55	4,225	777	5
705	789	2,873	6,640	882	9,155	794	6,003	876	768	983	6,328	428	399	3,488	4,762	1,220	13,175	849	6
108	268	1,251	3,195	626	4,596	499	2,112	165	241	212	2,826	224	186	1,649	2,013	112	6,589	1,143	7
2,827	2,482	11,222	24,346	4,400	32,005	2,798	20,762	2,534	2,372	3,236	21,757	1,421	1,468	13,581	15,039	3,570	40,882	2,911	8
1	2	3	12	1	12	.....	3	.....	2	.....	10	1	3	1	10	1	23	1	9
45	54	195	424	44	256	41	75	47	47	50	294	9	24	210	264	92	808	22	10
.....	.....	.....	3	1	6	1	.....	1	.....	1	8	.....	.....	2	6	2	9	.....	11
22	22	96	292	23	138	24	58	18	7	23	136	3	16	77	126	46	267	2	12
.....	3	5	16	1	11	1	5	1	2	.....	9	1	2	5	9	2	20	1	13
25	47	144	258	22	281	40	110	49	30	32	229	25	18	177	167	66	577	7	14
.....	.....	4	12	3	5	1	1	1	1	2	17	1	1	6	4	.....	7	4	15
25	21	109	226	41	274	22	115	17	20	14	153	9	8	95	115	16	343	46	16
5	9	140	271	55	317	48	179	9	22	7	208	23	12	179	111	8	457	46	17
50	34	285	434	66	261	47	128	27	36	28	328	17	18	176	149	72	752	52	18
1	.....	.....	13	2	14	1	8	.....	.....	1	12	2	.....	4	4	.....	21	.....	19
7	8	23	76	15	79	9	56	9	4	12	45	9	5	42	54	14	131	.....	20
3	3	16	51	7	66	2	21	3	4	4	51	4	.....	26	36	5	82	.....	21
41	18	175	324	38	269	23	156	30	38	46	204	22	13	156	169	51	662	8	22
.....	.....	1	5	.....	6	1	10	.....	.....	.....	4	.....	.....	2	1	2	16	1	23
10	11	45	80	13	74	5	55	13	6	9	50	9	5	33	63	27	119	5	24
.....	4	6	3	5	9	.....	8	1	.....	2	11	.....	1	3	6	.....	17	6	25
2	.....	6	5	1	7	3	2	1	1	.....	5	.....	1	2	7	1	12	2	26
9	21	96	272	30	289	21	169	15	14	8	216	10	14	169	97	2	396	84	27
92	103	414	700	143	780	99	470	54	74	65	783	24	44	524	344	79	1,270	208	28
3	1	10	50	3	49	1	7	1	2	1	19	.....	.....	12	11	2	45	3	29
137	104	607	1,302	163	1,383	79	671	109	91	96	582	38	56	591	634	100	1,792	113	30
1	.....	6	7	2	12	2	3	.....	.....	1	6	.....	.....	4	2	1	13	1	31
15	10	86	154	27	180	14	96	12	16	7	76	2	3	85	59	8	231	8	32
.....	2	3	5	7	13	1	7	.....	.....	.....	5	.....	.....	4	3	.....	9	4	33
14	38	68	145	38	169	22	310	10	13	7	55	4	7	123	65	8	304	44	34
1	1	4	18	3	26	3	3	1	1	1	7	1	.....	5	12	4	19	4	35
67	126	251	407	139	752	106	578	74	96	77	308	47	49	657	388	118	1,349	226	36
.....	.....	2	9	1	11	.....	.....	1	.....	2	6	.....	.....	.....	.....	1	7	.....	37
32	41	125	281	30	347	33	240	55	41	23	218	25	14	148	221	52	672	12	38
.....	1	1	5	.....	5	2	.....	.....	.....	.....	8	.....	1	1	2	1	4	.....	39
23	24	100	196	37	206	18	151	41	25	17	137	11	13	152	114	29	406	36	40
3	.....	5	15	3	28	.....	11	1	2	.....	11	1	.....	4	4	.....	33	4	41
12	3	41	69	7	48	3	48	4	4	7	75	1	4	29	31	15	106	8	42
.....	2	11	17	3	42	4	7	.....	1	.....	15	.....	.....	7	14	2	27	6	43
14	26	62	136	5	168	24	91	11	13	11	114	13	4	89	100	13	190	31	44
.....	3	6	16	3	21	.....	11	.....	.....	3	7	.....	.....	4	7	.....	14	2	45
37	54	206	346	59	463	50	383	27	32	76	336	26	20	229	274	61	571	76	46
2	4	20	19	12	29	1	28	.....	1	1	23	1	2	22	9	2	34	3	47
74	54	328	452	118	599	58	369	46	38	79	428	32	28	300	292	72	596	37	48
1	1	3	5	2	11	1	3	1	1	1	3	1	1	3	4	.....	9	.....	49
18	17	99	117	23	211	18	183	15	19	12	125	20	13	127	108	19	275	23	50
5	13	64	160	59	385	18	162	17	17	13	200	20	10	150	96	7	276	30	51
890	535	2,570	6,426	1,324	10,304	660	5,744	609	560	957	6,633	356	416	3,739	3,646	802	9,059	695	52
.....	1	10	20	2	24	2	5	2	.....	1	18	.....	1	3	5	1	19	1	53
80	47	284	535	71	707	46	319	42	43	82	562	34	31	249	279	66	683	52	54

TABLE 35.—DEATHS (EXCLUSIVE OF STILLBIRTHS) IN THE REGISTRATION AREA, AND CERTAIN SELECTED CITIES

	AREA AND COLOR.	DEATHS FROM— All causes.	Typhoid fever.	Malaria.	Smallpox.	Measles.	Scarlet fever.	Whooping cough.	Diphtheria and croup.	Influenza.	Erysipelas.	Tuberculosis of the lungs.	Tuberculous meningitis.	Other forms of tuberculosis.	Rheumatism.	Cancer.
	SELECTED CITIES IN REGISTRATION STATES—continued.															
	NEW YORK—Continued.															
	New York City—Continued.															
	Brooklyn Borough—															
1	Negro	598	4	1	1	4	1	3	6	12	1	89	5	7	3	18
2	White	25,070	192	13	.....	345	383	79	554	104	80	2,397	198	144	182	1,200
	Manhattan Borough—															
3	Negro	1,473	8	1	1	6	2	9	12	3	2	294	19	14	4	38
4	White	37,129	259	7	3	250	451	141	883	123	191	3,751	470	212	140	1,890
	Queens Borough—															
5	Negro	82	.....	1	.....	.....	.....	.....	.....	1	1	12	.....	3	1	2
6	White	3,882	41	5	.....	28	32	20	101	19	6	346	25	17	23	190
	Richmond Borough—															
7	Negro	30	1	.....	.....	.....	.....	.....	.....	.....	.....	2	2	.....	.....	2
8	White	1,438	10	.....	.....	6	13	4	20	10	1	150	8	8	8	73
	NORTH CAROLINA:															
	Asheville—															
9	Negro	135	4	.....	.....	.....	.....	.....	1	1	.....	27	2	1	.....	3
10	White	235	3	.....	.....	.....	.....	1	2	6	1	97	5	5	1	5
	Charlotte—															
11	Negro	299	6	14	.....	1	.....	.....	.....	8	.....	25	.....	5	.....	2
12	White	306	11	1	1	6	.....	.....	3	4	.....	18	1	1	1	15
	Durham—															
13	Negro	179	5	1	.....	7	.....	.....	.....	4	.....	36	.....	3	.....	2
14	White	189	4	3	.....	11	2	1	2	6	.....	24	.....	1	.....	12
	Greensboro—															
15	Negro	143	1	2	.....	.....	.....	1	.....	5	.....	26	.....	3	.....	4
16	White	162	6	2	.....	1	.....	.....	2	.....	.....	11	2	2	.....	8
	Raleigh—															
17	Negro	247	6	3	.....	2	.....	3	2	1	.....	29	.....	3	4	10
18	White	290	9	2	.....	4	.....	4	.....	3	2	20	1	1	.....	6
	Wilmington—															
19	Negro	325	10	9	.....	.....	.....	.....	1	4	.....	27	2	4	2	7
20	White	213	9	5	.....	.....	1	.....	4	2	1	18	.....	.....	.....	9
	Winston—															
21	Negro	186	6	.....	.....	1	1	5	1	1	.....	35	.....	2	.....	3
22	White	166	4	.....	.....	3	1	3	2	4	.....	17	1	3	.....	7
	OHIO:															
	Cincinnati—															
23	Negro	569	2	1	.....	6	1	2	2	1	1	161	4	9	2	6
24	White	5,750	30	.....	.....	53	15	28	34	76	23	792	46	45	22	304
	Cleveland—															
25	Negro	167	3	.....	.....	2	.....	1	1	3	2	33	3	2	3	4
26	White	7,880	98	1	2	94	71	36	119	48	29	684	58	46	54	408
	Columbus—															
27	Negro	262	3	.....	.....	2	.....	3	.....	1	.....	46	3	6	.....	10
28	White	2,548	30	.....	.....	41	6	16	21	14	11	278	10	46	14	156
	Dayton—															
29	Negro	99	2	.....	.....	.....	.....	1	.....	1	.....	21	1	4	.....	2
30	White	1,625	23	1	.....	2	11	22	13	10	4	168	12	15	8	104
	Springfield—															
31	Negro	78	1	.....	.....	1	.....	1	1	.....	.....	13	1	2	.....	4
32	White	543	4	.....	.....	.....	1	17	7	11	5	46	.....	1	3	28
	PENNSYLVANIA:															
	Chester—															
33	Negro	107	4	.....	.....	.....	.....	1	.....	2	.....	9	.....	3	.....	1
34	White	542	12	1	.....	1	1	6	6	8	2	56	4	4	2	17
	Harrisburg—															
35	Negro	98	3	.....	.....	.....	.....	1	2	1	.....	16	.....	1	1	3
36	White	842	18	1	.....	3	5	5	42	8	2	64	2	5	8	35
	Philadelphia—															
37	Negro	2,276	31	.....	.....	6	6	46	27	9	5	448	26	41	5	44
38	White	24,740	241	7	5	158	146	271	452	150	75	2,548	158	138	117	1,278
	Pittsburgh—															
39	Negro	601	7	.....	.....	9	1	15	2	2	1	67	6	12	2	16
40	White	8,993	142	2	.....	168	118	62	134	74	21	488	61	58	39	335
	RHODE ISLAND:															
	Providence—															
41	Negro	139	2	.....	.....	.....	.....	3	2	.....	.....	16	3	.....	.....	8
42	White	3,837	38	1	.....	71	15	22	47	37	5	330	39	30	9	219
	SELECTED CITIES IN NONREGISTRATION STATES.															
	ALABAMA:															
	Birmingham—															
43	Negro	1,391	26	25	.....	13	.....	4	4	9	1	250	.....	5	2	31
44	White	1,206	40	10	.....	11	4	9	12	8	5	119	1	1	6	52
	Mobile—															
45	Negro	673	26	22	.....	.....	.....	6	1	7	.....	134	.....	6	5	18
46	White	512	13	7	.....	.....	2	1	5	7	4	68	4	10	3	33
	Montgomery—															
47	Negro	680	6	32	1	.....	.....	2	1	8	.....	87	1	5	.....	10
48	White	328	8	2	.....	.....	1	1	2	3	.....	22	.....	4	1	18
	DELAWARE:															
	Wilmington—															
49	Negro	225	2	.....	.....	1	.....	.....	1	3	.....	29	1	1	2	6
50	White	1,322	31	.....	.....	.....	11	14	25	10	5	113	10	6	4	47
	FLORIDA:															
	Jacksonville—															
51	Negro	710	20	29	.....	.....	1	5	1	7	.....	107	.....	3	3	4
52	White	482	40	13	.....	1	2	1	1	1	4	28	2	3	1	17

IN THE REGISTRATION AREA, OF THE NEGRO AND THE WHITE POPULATION, BY CAUSE OF DEATH: 1910—Continued.

DEATHS FROM—																			
Diabetes.	Meningitis.	Cerebral hemorrhage and softening.	Organic diseases of the heart.	Bronchitis.	Pneumonia (all forms).	Other respiratory diseases.	Diarrhea and enteritis (under 2 years).	Appendicitis.	Hernia, intestinal obstruction.	Cirrhosis of the liver.	Nephritis, Bright's disease.	Puerperal fever.	Other puerperal affections.	Congenital debility and malformations.	Violent deaths (excluding suicide).	Suicide.	All other defined causes.	Ill-defined and unknown causes.	
1	3	15	40	34	98	4	50	4	5	6	49	5	2	36	25	2	64	.....	1
261	142	953	2,612	664	3,609	218	2,134	214	196	359	2,186	114	162	1,024	1,069	244	2,996	42	2
4	8	35	93	22	248	12	99	10	11	6	123	14	6	106	55	4	177	27	3
489	312	1,081	2,800	508	5,318	347	2,850	318	290	438	3,394	189	194	2,199	1,985	435	4,702	509	4
.....	1	2	5	.....	11	.....	6	.....	1	.....	8	1	1	5	7	.....	12	1	5
38	28	198	363	66	497	35	337	23	23	55	338	16	15	209	233	41	460	54	6
.....	.....	2	2	1	4	.....	2	1	.....	.....	2	.....	.....	.....	4	.....	4	1	7
22	6	54	116	15	173	14	104	12	8	23	153	3	14	58	80	16	218	38	8
.....	.....	3	4	4	21	4	4	1	.....	.....	8	.....	2	4	5	.....	28	8	9
1	3	9	8	.....	9	3	6	4	1	2	8	.....	1	10	9	1	29	5	10
.....	2	6	18	10	38	2	11	1	1	.....	16	.....	1	7	10	1	82	32	11
4	4	10	17	5	31	1	24	3	2	2	15	.....	4	17	15	2	82	6	12
.....	2	2	11	3	21	4	7	.....	2	.....	2	.....	3	5	7	.....	40	12	13
.....	4	7	7	5	15	1	14	2	1	2	6	1	.....	9	4	2	34	9	14
1	1	3	6	.....	12	2	6	.....	2	.....	4	2	2	4	6	.....	21	29	15
1	2	5	6	3	21	2	10	.....	1	3	18	.....	2	7	8	1	29	9	16
1	5	3	22	3	25	4	22	.....	1	1	11	.....	3	10	19	.....	48	6	17
3	1	8	22	4	15	9	18	.....	1	5	32	.....	4	9	8	4	91	4	18
2	2	16	32	1	28	4	28	.....	2	.....	18	4	3	21	22	1	63	12	19
.....	2	8	22	3	14	2	25	2	.....	1	8	.....	4	11	13	.....	40	9	20
2	4	8	22	1	23	.....	8	1	.....	.....	5	1	2	7	9	.....	28	10	21
.....	3	6	5	.....	20	1	16	2	2	.....	8	.....	.....	12	4	3	33	6	22
2	2	18	56	10	75	4	29	2	3	4	38	1	1	18	36	.....	68	4	23
67	81	268	609	161	506	51	299	48	61	106	462	28	25	240	315	63	871	21	24
2	1	3	19	1	14	2	9	1	1	.....	10	.....	.....	7	10	.....	29	1	25
73	58	348	560	219	704	84	949	81	64	92	520	51	49	404	461	103	1,290	22	26
.....	2	8	33	2	32	3	10	.....	6	.....	13	3	.....	10	23	2	38	3	27
27	34	137	269	23	216	19	105	31	23	23	132	19	14	109	183	42	477	22	28
.....	3	1	10	3	16	1	6	1	1	1	6	3	.....	2	3	3	7	.....	29
15	34	97	180	7	171	12	101	15	15	19	101	13	5	93	98	24	227	5	30
.....	1	3	10	.....	6	.....	3	.....	2	2	4	.....	2	2	3	.....	16	.....	31
10	12	31	67	6	31	8	17	3	5	7	24	6	4	23	40	2	120	4	32
.....	.....	3	9	.....	26	2	7	1	1	1	2	1	1	5	7	.....	18	3	33
7	6	32	40	6	62	8	49	6	5	2	35	1	8	32	46	1	65	11	34
1	.....	4	14	1	10	1	6	.....	.....	.....	4	.....	.....	2	5	.....	16	6	35
9	3	77	82	9	64	5	32	4	8	6	56	3	5	49	65	9	140	18	36
9	5	59	168	53	289	34	194	7	15	8	172	15	13	100	97	7	301	36	37
241	114	1,106	2,522	468	2,307	325	2,142	178	205	273	2,498	127	135	1,058	1,195	300	3,566	236	38
1	3	25	47	21	128	6	56	1	4	2	29	2	3	27	23	2	73	8	39
45	70	323	626	261	1,604	133	893	59	69	94	371	69	46	478	696	120	1,237	97	40
1	2	5	18	2	16	1	15	1	.....	.....	14	.....	1	5	5	.....	15	4	41
42	28	217	386	63	422	32	264	45	38	41	309	18	27	181	207	38	566	50	42
3	19	45	96	1	180	5	83	6	10	14	54	13	8	30	137	3	228	86	43
3	15	49	72	.....	124	7	110	19	8	12	56	3	8	57	114	24	199	48	44
2	3	23	54	5	26	4	35	6	4	4	67	3	4	19	35	1	134	19	45
6	5	19	44	4	12	2	13	8	7	4	67	4	4	22	24	2	104	4	46
1	5	21	37	5	43	11	34	3	6	4	55	2	4	36	32	.....	199	29	47
3	3	19	19	.....	19	6	22	.....	4	6	29	.....	2	13	20	6	85	10	48
.....	4	7	12	7	40	8	9	1	1	.....	11	.....	2	8	14	.....	43	12	49
4	36	76	86	15	156	23	93	9	9	8	96	3	6	75	64	7	224	56	50
1	3	19	32	4	67	13	18	1	3	1	49	3	7	30	54	3	159	63	51
1	3	23	36	4	36	10	9	5	3	2	42	7	.....	29	32	6	100	20	52

TABLE 35.—DEATHS (EXCLUSIVE OF STILLBIRTHS) IN THE REGISTRATION AREA, AND CERTAIN SELECTED CITIES

	AREA AND COLOR.	DEATHS FROM—														
		All causes.	Typhoid fever.	Malaria.	Smallpox.	Measles.	Scarlet fever.	Whooping cough.	Diphtheria and croup.	Influenza.	Erysipelas.	Tuberculosis of the lungs.	Tuberculous meningitis.	Other forms of tuberculosis.	Rheumatism.	Cancer.
	SELECTED CITIES IN REGISTRATION STATES—continued.															
	NEW YORK—Continued.															
	New York City—Continued.															
	Brooklyn Borough—															
1	Negro	598	4	1	1	4	1	3	6	12	1	89	5	7	3	18
2	White	25,070	192	13	.....	345	383	79	554	104	80	2,397	198	144	182	1,200
	Manhattan Borough—															
3	Negro	1,473	8	1	1	6	2	9	12	3	2	294	19	14	4	38
4	White	37,129	259	7	3	250	451	141	883	123	191	3,751	470	212	140	1,890
	Queens Borough—															
5	Negro	82	.....	1	.....	.....	.....	.....	.....	1	1	12	.....	3	1	2
6	White	3,882	41	5	.....	28	32	20	101	19	6	346	25	17	23	190
	Richmond Borough—															
7	Negro	30	1	.....	.....	.....	.....	.....	.....	.....	.....	2	2	.....	.....	2
8	White	1,438	10	.....	.....	6	13	4	20	10	1	150	8	8	8	73
	NORTH CAROLINA:															
	Asheville—															
9	Negro	135	4	.....	.....	.....	.....	.....	1	1	.....	27	2	1	.....	3
10	White	235	3	.....	.....	.....	.....	1	2	6	1	97	5	5	1	5
	Charlotte—															
11	Negro	299	6	14	.....	1	.....	.....	.....	8	.....	25	.....	5	.....	2
12	White	306	11	1	1	6	.....	.....	3	4	.....	18	1	1	1	15
	Durham—															
13	Negro	179	5	1	.....	7	.....	.....	.....	4	.....	36	.....	3	.....	2
14	White	189	4	3	.....	11	2	1	2	6	.....	24	.....	1	.....	12
	Greensboro—															
15	Negro	143	1	2	.....	.....	.....	1	.....	5	.....	26	.....	3	.....	4
16	White	162	6	2	.....	1	.....	.....	2	.....	.....	11	2	2	.....	8
	Raleigh—															
17	Negro	247	6	3	.....	2	.....	3	2	1	.....	29	.....	3	4	10
18	White	290	9	2	.....	4	.....	4	.....	3	2	20	1	1	.....	6
	Wilmington—															
19	Negro	325	10	9	.....	.....	.....	.....	1	4	.....	27	2	4	2	7
20	White	213	9	5	.....	.....	1	.....	4	2	1	18	.....	.....	.....	9
	Winston—															
21	Negro	186	6	.....	.....	1	1	5	1	1	.....	35	.....	2	.....	3
22	White	166	4	.....	.....	3	1	3	2	4	.....	17	1	3	.....	7
	OHIO:															
	Cincinnati—															
23	Negro	569	2	1	.....	6	1	2	2	1	1	161	4	9	2	6
24	White	5,750	30	.....	.....	53	15	28	34	76	23	792	46	45	22	304
	Cleveland—															
25	Negro	167	3	.....	.....	2	.....	1	1	3	2	33	3	2	3	4
26	White	7,880	98	1	2	94	71	36	119	48	29	684	58	46	54	408
	Columbus—															
27	Negro	262	3	.....	.....	2	.....	3	.....	1	.....	46	3	6	.....	10
28	White	2,548	30	.....	.....	41	6	16	21	14	11	278	10	46	14	156
	Dayton—															
29	Negro	99	2	.....	.....	.....	.....	1	.....	1	.....	21	1	4	.....	2
30	White	1,625	23	1	.....	2	11	22	13	10	4	168	12	15	8	104
	Springfield—															
31	Negro	78	1	.....	.....	1	.....	1	1	.....	.....	13	1	2	.....	4
32	White	543	4	.....	.....	.....	1	17	7	11	5	46	.....	1	3	28
	PENNSYLVANIA:															
	Chester—															
33	Negro	107	4	.....	.....	.....	.....	1	.....	2	.....	9	.....	3	.....	1
34	White	542	12	1	.....	1	1	6	6	8	2	56	4	4	2	17
	Harrisburg—															
35	Negro	98	3	.....	.....	.....	.....	1	2	1	.....	16	.....	1	1	3
36	White	842	18	1	.....	3	5	5	42	8	2	64	2	5	8	35
	Philadelphia—															
37	Negro	2,276	31	.....	.....	6	6	46	27	9	5	448	26	41	5	44
38	White	24,740	241	7	5	158	146	271	452	150	75	2,548	158	138	117	1,278
	Pittsburgh—															
39	Negro	601	7	.....	.....	9	1	15	2	2	1	67	6	12	2	16
40	White	8,993	142	2	.....	168	118	62	134	74	21	488	61	58	39	335
	RHODE ISLAND:															
	Providence—															
41	Negro	139	2	.....	.....	.....	.....	3	2	.....	.....	16	3	.....	.....	8
42	White	3,837	38	1	.....	71	15	22	47	37	5	330	39	30	9	219
	SELECTED CITIES IN NONREGISTRATION STATES.															
	ALABAMA:															
	Birmingham—															
43	Negro	1,391	26	25	.....	13	.....	4	4	9	1	250	.....	5	2	31
44	White	1,206	40	10	.....	11	4	9	12	8	5	119	1	1	6	52
	Mobile—															
45	Negro	673	26	22	.....	.....	.....	6	1	7	.....	134	.....	6	5	18
46	White	512	13	7	.....	.....	2	1	5	7	4	68	4	10	3	33
	Montgomery—															
47	Negro	680	6	32	1	.....	.....	2	1	8	.....	87	1	5	.....	10
48	White	328	8	2	.....	.....	1	1	2	3	.....	22	.....	4	1	18
	DELAWARE:															
	Wilmington—															
49	Negro	225	2	.....	.....	1	.....	.....	1	3	.....	29	1	1	2	6
50	White	1,322	31	.....	.....	.....	11	14	25	10	5	113	10	6	4	47
	FLORIDA:															
	Jacksonville—															
51	Negro	710	20	29	.....	.....	1	5	1	7	.....	107	.....	3	3	4
52	White	482	40	13	.....	1	2	1	1	1	4	28	2	3	1	17

IN THE REGISTRATION AREA, OF THE NEGRO AND THE WHITE POPULATION, BY CAUSE OF DEATH: 1910—Continued.

DEATHS FROM—																			
Diabetes.	Meningitis.	Cerebral hemorrhage and softening.	Organic diseases of the heart.	Bronchitis.	Pneumonia (all forms).	Other respiratory diseases.	Diarrhea and enteritis (under 2 years).	Appendicitis.	Hernia, intestinal obstruction.	Cirrhosis of the liver.	Nephritis, Bright's disease.	Puerperal fever.	Other puerperal affections.	Congenital debility and malformations.	Violent deaths (excluding suicide).	Suicide.	All other defined causes.	Ill-defined and unknown causes.	
1	3	15	40	34	98	4	50	4	5	6	49	5	2	36	25	2	64	.....	1
261	142	953	2,612	664	3,609	218	2,134	214	196	359	2,186	114	162	1,024	1,069	244	2,996	42	2
4	8	35	93	22	248	12	99	10	11	6	123	14	6	106	55	4	177	27	3
489	312	1,081	2,800	508	5,318	347	2,850	318	290	438	3,394	189	194	2,199	1,985	435	4,702	509	4
.....	1	2	5	.....	11	.....	6	.....	1	.....	8	1	1	5	7	.....	12	1	5
38	28	198	363	66	497	35	337	23	23	55	338	16	15	209	233	41	460	54	6
.....	.....	2	2	1	4	.....	2	1	.....	.....	2	.....	.....	.....	4	.....	4	1	7
22	6	54	116	15	173	14	104	12	8	23	153	3	14	58	80	16	218	38	8
.....	.....	3	4	4	21	4	4	1	.....	.....	8	.....	2	4	5	.....	28	8	9
1	3	9	8	.....	9	3	6	4	1	2	8	.....	1	10	9	1	29	5	10
.....	2	6	18	10	38	2	11	1	1	.....	16	.....	1	7	10	1	82	32	11
4	4	10	17	5	31	1	24	3	2	2	15	.....	4	17	15	2	82	6	12
.....	2	2	11	3	21	4	7	.....	2	.....	2	.....	3	5	7	.....	40	12	13
.....	4	7	7	5	15	1	14	2	1	2	6	1	.....	9	4	2	34	9	14
1	1	3	6	.....	12	2	6	.....	2	.....	4	2	2	4	6	.....	21	29	15
1	2	5	6	3	21	2	10	.....	1	3	18	.....	2	7	8	1	29	9	16
1	5	3	22	3	25	4	22	.....	1	1	11	.....	3	10	19	.....	48	6	17
3	1	8	22	4	15	9	18	.....	1	5	32	.....	4	9	8	4	91	4	18
2	2	16	32	1	28	4	28	.....	2	.....	18	4	3	21	22	1	63	12	19
.....	2	8	22	3	14	2	25	2	.....	1	8	.....	4	11	13	.....	40	9	20
2	4	8	22	1	23	.....	8	1	.....	.....	5	1	2	7	9	.....	28	10	21
.....	3	6	5	.....	20	1	16	2	2	.....	8	.....	.....	12	4	3	33	6	22
2	2	18	56	10	75	4	29	2	3	4	38	1	1	18	36	.....	68	4	23
67	81	268	609	161	506	51	299	48	61	106	462	28	25	240	315	63	871	21	24
2	1	3	19	1	14	2	9	1	1	.....	10	.....	.....	7	10	.....	29	1	25
73	58	348	560	219	704	84	949	81	64	92	520	51	49	404	461	103	1,290	22	26
.....	2	8	33	2	32	3	10	.....	6	.....	13	3	.....	10	23	2	38	3	27
27	34	137	269	23	216	19	105	31	23	23	132	19	14	109	183	42	477	22	28
.....	3	1	10	3	16	1	6	1	1	1	6	3	.....	2	3	3	7	.....	29
15	34	97	180	7	171	12	101	15	15	19	101	13	5	93	98	24	227	5	30
.....	1	3	10	.....	6	.....	3	.....	2	2	4	.....	2	2	3	.....	16	.....	31
10	12	31	67	6	31	8	17	3	5	7	24	6	4	23	40	2	120	4	32
.....	.....	3	9	.....	26	2	7	1	1	1	2	1	1	5	7	.....	18	3	33
7	6	32	40	6	62	8	49	6	5	2	35	1	8	32	46	1	65	11	34
1	.....	4	14	1	10	1	6	.....	.....	.....	4	.....	.....	2	5	.....	16	6	35
9	3	77	82	9	64	5	32	4	8	6	56	3	5	49	65	9	140	18	36
9	5	59	168	53	289	34	194	7	15	8	172	15	13	100	97	7	301	36	37
241	114	1,106	2,522	468	2,307	325	2,142	178	205	273	2,498	127	135	1,058	1,195	300	3,566	236	38
1	3	25	47	21	128	6	56	1	4	2	29	2	3	27	23	2	73	8	39
45	70	323	626	261	1,604	133	893	59	69	94	371	69	46	478	696	120	1,237	97	40
1	2	5	18	2	16	1	15	1	.....	.....	14	.....	1	5	5	.....	15	4	41
42	28	217	386	63	422	32	264	45	38	41	309	18	27	181	207	38	566	50	42
3	19	45	96	1	180	5	83	6	10	14	54	13	8	30	137	3	228	86	43
3	15	49	72	.....	124	7	110	19	8	12	56	3	8	57	114	24	199	48	44
2	3	23	54	5	26	4	35	6	4	4	67	3	4	19	35	1	134	19	45
6	5	19	44	4	12	2	13	8	7	4	67	4	4	22	24	2	104	4	46
1	5	21	37	5	43	11	34	3	6	4	55	2	4	36	32	.....	199	29	47
3	3	19	19	.....	19	6	22	.....	4	6	29	.....	2	13	20	6	85	10	48
.....	4	7	12	7	40	8	9	1	1	.....	11	.....	2	8	14	.....	43	12	49
4	36	76	86	15	156	23	93	9	9	8	96	3	6	75	64	7	224	56	50
1	3	19	32	4	67	13	18	1	3	1	49	3	7	30	54	3	159	63	51
1	3	23	36	4	36	10	9	5	3	2	42	7	.....	29	32	6	100	20	52

TABLE 35.—DEATHS (EXCLUSIVE OF STILLBIRTHS) IN THE REGISTRATION AREA, AND CERTAIN SELECTED CITIES

	AREA AND COLOR.	DEATHS FROM—														
		All causes.	Typhoid fever.	Malaria.	Smallpox.	Measles.	Scarlet fever.	Whooping cough.	Diphtheria and croup.	Influenza.	Erysipelas.	Tuberculosis of the lungs.	Tuberculous meningitis.	Other forms of tuberculosis.	Rheumatism.	Cancer.
	SELECTED CITIES IN NONREGISTRATION STATES—continued.															
	FLORIDA—Continued.															
	Key West—															
1	Negro	147	3	2	.....	.....	.....	.....	.....	1	.....	24	.....	1	.....	3
2	White	301	11	.....	.....	2	1	2	2	1	.....	26	.....	1	.....	15
	GEORGIA:															
	Atlanta—															
3	Negro	1,328	20	3	1	2	.....	9	9	7	2	155	2	8	8	26
4	White	1,609	58	1	.....	12	8	7	20	6	1	127	8	7	6	72
	Savannah—															
5	Negro	1,134	5	43	.....	.....	.....	6	2	12	2	125	.....	4	.....	6
6	White	616	11	15	.....	1	5	.....	3	12	.....	39	6	4	3	16
	ILLINOIS:															
	Chicago—															
7	Negro	1,075	10	.....	.....	5	1	4	5	5	.....	223	8	17	3	44
8	White	32,130	289	11	1	186	403	169	817	141	89	3,241	214	194	159	1,760
	KANSAS:															
	Kansas City—															
9	Negro	237	13	2	.....	1	.....	.....	4	1	1	45	.....	1	2	10
10	White	1,152	66	1	1	21	9	.....	25	4	5	82	.....	16	5	55
	KENTUCKY:															
	Covington—															
11	Negro	59	.....	1	.....	.....	.....	.....	.....	1	.....	14	.....	1	1	1
12	White	802	8	.....	.....	3	.....	4	6	13	4	110	6	6	4	28
	Louisville—															
13	Negro	1,089	27	7	.....	1	6	15	.....	10	5	183	4	5	4	15
14	White	2,667	44	1	.....	2	15	26	24	20	6	316	12	22	6	120
	Paducah—															
15	Negro	164	7	14	.....	.....	.....	.....	.....	2	.....	27	1	.....	1	2
16	White	274	8	5	.....	2	.....	1	3	2	.....	35	2	2	1	9
	LOUISIANA:															
	New Orleans—															
17	Negro	2,933	40	15	2	7	4	6	7	65	3	449	4	24	21	70
18	White	4,311	67	18	.....	59	24	8	30	107	10	454	17	20	16	220
	MISSOURI:															
	Kansas City—															
19	Negro	644	19	.....	.....	6	2	3	7	3	.....	149	2	8	2	14
20	White	3,317	117	10	2	65	56	5	47	25	7	225	8	28	14	188
	St. Joseph—															
21	Negro	98	5	.....	.....	.....	1	.....	1	1	.....	26	.....	2	1	1
22	White	957	25	4	.....	27	.....	14	18	7	2	82	.....	12	9	48
	St. Louis—															
23	Negro	1,149	8	4	.....	1	5	14	1	9	.....	211	7	22	8	36
24	White	9,733	94	30	.....	63	182	43	110	120	18	937	38	59	48	550
	NEBRASKA															
	Omaha—															
25	Negro	105	8	.....	.....	.....	.....	.....	1	1	1	31	.....	3	.....	3
26	White	1,769	100	1	.....	7	19	19	16	9	8	121	11	13	8	111
	SOUTH CAROLINA:															
	Charleston—															
27	Negro	1,221	20	11	.....	9	.....	22	4	8	2	122	1	7	1	15
28	White	526	13	7	.....	4	1	10	4	3	2	31	1	4	3	25
	TENNESSEE:															
	Knoxville—															
29	Negro	203	4	.....	.....	2	.....	.....	.....	2	.....	33	2	13	.....	1
30	White	432	8	1	.....	5	2	.....	6	7	1	51	3	13	4	15
	Memphis—															
31	Negro	1,492	21	63	.....	3	1	4	8	27	19	214	1	8	8	24
32	White	1,326	15	34	.....	5	6	1	14	13	18	115	7	5	5	60
	Nashville—															
33	Negro	950	17	7	.....	2	.....	3	2	25	1	119	8	22	7	16
34	White	1,113	37	4	.....	3	2	3	5	17	2	115	5	15	3	58
	TEXAS:															
	Galveston—															
35	Negro	183	4	1	.....	.....	.....	.....	.....	.....	.....	28	.....	1	.....	6
36	White	417	8	1	1	1	.....	.....	3	4	1	41	.....	2	1	24
	San Antonio—															
37	Negro	233	4	1	.....	.....	.....	.....	.....	4	.....	46	.....	4	.....	6
38	White	1,917	45	12	1	3	.....	8	8	58	.....	362	4	8	5	65
	VIRGINIA:															
	Alexandria—															
39	Negro	138	9	.....	.....	.....	.....	.....	.....	1	.....	16	.....	1	1	1
40	White	189	11	.....	1	.....	.....	.....	.....	2	.....	11	.....	3	1	8
	Danville—															
41	Negro	167	4	6	.....	.....	1	2	1	2	.....	14	.....	1	1	1
42	White	221	9	3	.....	.....	1	.....	6	4	1	30	.....	1	.....	2
	Lynchburg—															
43	Negro	231	3	.....	1	1	.....	2	4	3	.....	16	.....	13	1	2
44	White	242	6	.....	.....	1	4	.....	6	5	1	12	5	9	.....	6
	Norfolk—															
45	Negro	775	12	16	1	.....	.....	6	1	5	.....	112	.....	11	3	21
46	White	700	11	3	.....	1	1	5	5	10	.....	52	7	5	.....	32
	Petersburg—															
47	Negro	377	3	9	.....	.....	.....	1	10	15	.....	43	1	2	2	6
48	White	264	13	.....	.....	.....	1	.....	4	2	.....	32	5	5	1	7
	Richmond—															
49	Negro	1,416	12	4	.....	9	.....	24	3	13	1	155	8	10	2	26
50	White	1,470	15	2	.....	18	.....	23	10	19	1	131	5	16	5	84

IN THE REGISTRATION AREA, OF THE NEGRO AND THE WHITE POPULATION, BY CAUSE OF DEATH: 1910—Concluded.

DEATHS FROM—																			
Diabetes.	Meningitis.	Cerebral hemorrhage and softening.	Organic diseases of the heart.	Bronchitis.	Pneumonia (all forms).	Other respiratory diseases.	Diarrhea and enteritis (under 2 years).	Appendicitis.	Hernia, intestinal obstruction.	Cirrhosis of the liver.	Nephritis, Bright's disease.	Puerperal fever.	Other puerperal affections.	Congenital debility and malformations.	Violent deaths (excluding suicide).	Suicide.	All other defined causes.	Ill-defined and unknown causes.	
.....	2	5	4	3	8	.....	31	.....	.....	1	10	.....	1	3	2	.....	37	6	1
1	8	14	25	2	12	.....	37	.....	2	1	14	.....	3	29	3	4	58	27	2
3	10	46	77	19	233	9	62	9	12	5	87	18	6	51	95	5	278	51	3
14	10	60	91	9	141	16	92	22	11	5	166	18	14	88	80	17	384	38	4
5	6	35	54	14	126	32	48	1	4	4	62	.....	8	49	58	2	324	97	5
5	7	31	54	5	57	15	26	8	2	7	49	.....	2	25	29	8	151	20	6
7	4	26	132	2	165	6	40	4	13	6	94	8	3	28	58	7	146	1	7
340	210	832	2,809	169	5,113	195	3,471	320	248	379	2,403	170	154	1,138	2,030	449	3,992	34	8
1	2	13	23	3	24	2	4	.....	1	2	13	.....	.....	7	11	.....	50	1	9
17	17	40	91	17	127	16	52	9	12	11	69	11	5	69	67	13	201	18	10
.....	.....	1	3	.....	7	1	1	.....	.....	1	6	.....	1	2	3	.....	12	2	11
5	14	39	64	5	72	11	27	7	5	10	90	2	3	55	44	9	125	23	12
3	15	27	127	37	138	24	13	3	5	4	64	3	1	49	45	2	229	18	13
19	52	114	227	46	204	74	51	24	29	23	208	7	5	170	111	34	590	65	14
1	3	7	6	4	20	3	3	.....	2	1	5	.....	.....	3	7	.....	34	11	15
1	7	9	13	.....	37	3	8	3	2	.....	20	.....	.....	13	18	1	56	13	16
5	15	76	278	49	355	24	150	12	15	44	341	10	12	95	167	7	549	12	17
24	33	179	426	64	303	46	298	31	33	93	469	23	28	122	220	67	780	22	18
.....	4	10	58	6	78	2	23	3	4	5	35	7	3	24	49	2	100	16	19
28	44	130	285	27	288	37	99	52	34	31	203	21	14	214	259	83	637	34	20
.....	.....	2	8	3	10	2	3	.....	.....	1	7	1	.....	1	2	1	18	1	21
9	6	50	81	8	66	9	29	26	12	12	70	5	8	31	55	19	211	2	22
7	4	33	116	30	128	10	30	7	7	17	112	5	2	40	62	1	210	2	23
82	71	367	789	277	978	104	566	67	108	193	1,028	62	44	423	542	198	1,498	44	24
.....	.....	2	15	.....	7	1	4	.....	.....	1	6	.....	.....	3	6	2	10	.....	25
10	13	68	135	14	191	17	74	52	30	19	85	11	5	76	121	29	374	2	26
.....	3	67	102	5	88	15	110	.....	5	3	143	6	10	97	35	3	241	66	27
4	1	36	42	5	31	5	32	2	6	4	63	1	3	22	23	6	121	11	28
.....	3	8	17	3	26	8	3	3	.....	.....	6	2	1	10	13	1	37	5	29
.....	6	27	36	5	29	3	19	8	6	4	28	2	2	15	29	5	88	4	30
5	24	20	99	32	155	23	46	14	10	6	86	15	9	15	159	3	268	102	31
6	25	40	77	8	103	17	84	22	23	19	105	9	4	43	98	27	268	50	32
1	8	28	109	10	146	17	42	9	9	2	38	7	6	38	40	1	193	17	33
10	15	45	92	13	96	13	60	20	23	8	53	6	2	47	70	19	241	11	34
1	1	6	14	1	8	3	2	.....	3	4	22	.....	2	7	9	2	53	5	35
3	3	11	35	3	37	4	11	5	3	6	55	.....	.....	29	19	6	90	10	36
.....	1	3	8	4	21	5	21	2	2	3	12	.....	1	12	8	.....	55	10	37
15	23	47	72	43	103	22	270	13	8	21	99	9	11	102	52	19	345	64	38
.....	2	4	10	5	16	6	6	1	.....	1	7	.....	.....	2	5	2	30	12	39
2	2	3	19	1	14	.....	8	.....	3	3	20	.....	.....	12	6	2	47	10	40
.....	3	7	18	2	23	2	4	.....	2	1	17	1	1	3	10	.....	34	6	41
.....	11	3	7	3	7	3	15	2	3	1	13	2	.....	11	10	.....	66	7	42
.....	2	6	19	8	29	3	13	.....	3	.....	14	3	4	10	6	.....	41	24	43
2	4	13	28	6	19	4	17	2	5	1	9	.....	6	11	8	4	40	8	44
.....	5	12	68	11	93	15	62	2	3	4	51	9	1	34	56	3	145	13	45
6	10	35	71	10	53	15	35	8	7	5	54	3	9	38	40	16	143	10	46
.....	2	21	26	5	34	5	38	2	1	1	36	3	1	15	21	1	54	19	47
.....	6	16	17	.....	19	1	17	3	.....	1	38	.....	2	17	10	4	38	5	48
5	10	95	90	30	155	57	107	6	5	5	104	7	4	79	76	2	249	63	49
10	13	103	135	18	97	26	64	26	14	21	139	4	12	82	84	10	237	46	50

TABLE 36.—NEGRO CHURCH ORGANIZATIONS, SHOWING COMMUNICANTS OR MEMBERS, PLACES OF WORSHIP, DENOMINATIONS (IN DETAIL),

[The statistics in this table refer to 16 denominations consisting wholly of Negro church organizations and

	DENOMINATION.	Total number of organizations.	Number of Negro organizations.	COMMUNICANTS OR MEMBERS.				
				Number of organizations reporting.	Total number reported.	Sex.		
						Number of organizations reporting.	Male.	Female.
1	Total	142,776	36,770	36,563	3,685,097	34,648	1,324,123	2,203,537
2	Adventist bodies	2,439	31	31	634	29	185	420
3	Advent Christian Church	550	2	2	72	2	33	39
4	Seventh-day Adventist Denomination	1,889	29	29	562	27	152	381
5	Baptist bodies	32,122	19,891	19,833	2,354,789	18,771	846,077	1,419,941
6	Baptists—Northern Baptist Convention	8,272	108	108	32,639	98	10,694	19,108
7	Baptists—National Baptist Convention	18,534	18,534	18,492	2,261,607	18,034	822,162	1,379,387
8	Free Baptists	1,346	197	195	10,876	175	3,397	5,554
9	Primitive Baptists	2,922	4	4	102	4	45	57
10	Colored Primitive Baptists in America	797	797	787	35,076	325	6,341	11,438
11	United American Freewill Baptists	251	251	247	14,489	135	3,438	4,397
12	Christians (Christian Connection)	1,379	92	91	7,545	91	3,380	4,165
13	Church of God and Saints of Christ	48	48	48	1,823	48	550	1,273
14	Churches of God in North America, General Eldership of the	518	15	14	329	14	143	186
15	Churches of the Living God	68	68	67	4,276	67	1,686	2,590
16	Church of the Living God (Christian Workers for Friendship)	44	44	44	2,676	44	984	1,692
17	Church of the Living God (Apostolic Church)	15	15	14	752	14	291	461
18	Church of Christ in God	9	9	9	848	9	411	437
19	Congregationalists	5,713	156	156	11,960	155	4,613	7,339
20	Disciples or Christians	10,942	170	170	11,233	168	4,414	6,765
21	Disciples of Christ	8,293	129	129	9,705	127	3,849	5,802
22	Churches of Christ	2,649	41	41	1,528	41	565	963
23	Evangelistic associations	3	3	3	425	3	150	275
24	Voluntary Missionary Society in America	3	3	3	425	3	150	275
25	Free Christian Zion Church of Christ	15	15	14	1,835	14	740	1,095
26	Independent churches	1,079	12	12	490	12	196	294
27	Lutheran bodies	5,447	7	7	239	7	70	169
28	General Council of the Evangelical Lutheran Church in North America	2,146	1	1	15	1	2	13
29	Evangelical Lutheran Synodical Conference of America	3,301	6	6	224	6	68	156
30	Methodist bodies	44,861	15,317	15,181	1,182,131	14,447	420,767	703,320
31	Methodist Episcopal Church	29,943	3,750	3,682	308,551	3,183	102,740	169,081
32	Union American Methodist Episcopal Church	77	77	77	4,347	77	1,785	2,562
33	African Methodist Episcopal Church	6,647	6,647	6,608	494,777	6,486	177,837	304,160
34	African Union Methodist Protestant Church	69	69	69	5,592	67	1,972	3,493
35	African Methodist Episcopal Zion Church	2,204	2,204	2,197	184,542	2,156	67,096	113,405
36	Methodist Protestant Church	2,843	64	62	2,612	59	982	1,459
37	Wesleyan Methodist Connection of America	594	22	19	1,258	17	454	649
38	Colored Methodist Episcopal Church	2,381	2,381	2,365	172,996	2,309	64,988	104,264
39	Reformed Zion Union Apostolic Church	45	45	45	3,059	36	1,139	1,624
40	Reformed Methodist Union Episcopal Church	58	58	57	4,397	57	1,774	2,623
41	Moravian bodies	117	2	2	351	1	113	186
42	Moravian Church (Unitas Fratrum)	117	2	2	351	1	113	186
43	Presbyterian bodies	14,226	659	655	47,116	587	17,780	25,273
44	Presbyterian Church in the United States of America	7,935	417	417	27,799	356	8,935	14,963
45	Cumberland Presbyterian Church	2,850	1	1	50	.....	.....	.....
46	Colored Cumberland Presbyterian Church	196	196	196	18,066	196	8,405	9,661
47	Presbyterian Church in the United States	3,104	44	40	1,183	34	433	638
48	Associate Reformed Synod of the South	141	1	1	18	1	7	11
49	Protestant Episcopal Church	6,845	198	193	19,098	151	5,446	10,041
50	Reformed bodies	659	2	2	59	2	24	35
51	Reformed Church in America	659	2	2	59	2	24	35
52	Reformed Episcopal Church	81	38	38	2,252	38	833	1,419
53	Roman Catholic Church	12,482	36	36	38,235	33	16,838	18,592
54	United Brethren bodies	3,732	10	10	277	10	118	159
55	Church of the United Brethren in Christ	3,732	10	10	277	10	118	159

VALUE OF CHURCH PROPERTY, DEBT ON CHURCH PROPERTY, PARSONAGES, AND SUNDAY SCHOOLS, BY FOR CONTINENTAL UNITED STATES: 1906.

26 denominations consisting in part of Negro church organizations, as shown by the first two columns.]

PLACES OF WORSHIP.					VALUE OF CHURCH PROPERTY.		DEBT ON CHURCH PROPERTY.		PARSONAGES.		SUNDAY SCHOOLS CONDUCTED BY CHURCH ORGANIZATIONS.				
Number of organizations reporting—		Number of church edifices reported.	Seating capacity of church edifices.		Number of organizations reporting.	Value reported.	Number of organizations reporting.	Amount of debt reported.	Number of organizations reporting.	Value of parsonages reported.	Number of organizations reporting.	Number of Sunday schools reported.	Number of officers and teachers.	Number of scholars.	
Church edifices.	Halls, etc.		Number of organizations reporting.	Seating capacity reported.											
34,506	1,261	35,160	33,091	10,481,738	34,660	$56,636,159	9,003	$5,005,905	4,779	$3,727,884	33,538	34,681	210,148	1,740,099	1
14	9	14	12	1,948	11	10,274	4	731	.....	.....	27	28	135	566	2
2	.....	2	2	700	2	3,800	.....	.....	.....	.....	2	2	8	27	3
12	9	12	10	1,248	9	6,474	4	731	.....	.....	25	26	127	539	4
18,754	571	18,849	18,034	5,831,259	18,823	26,562,845	3,254	2,140,863	766	677,411	18,014	18,459	103,612	952,755	5
99	6	106	94	41,860	97	1,561,326	55	356,993	17	35,500	102	106	1,382	12,827	6
17,832	508	17,913	17,316	5,610,301	17,890	24,437,272	3,100	1,757,190	709	617,241	17,478	17,910	100,069	924,665	7
173	5	173	165	43,850	173	186,130	43	16,227	13	13,100	168	177	868	5,732	8
4	.....	4	4	1,200	4	2,300	.....	.....	.....	.....	.....	.....	.....	.....	9
497	44	501	318	94,223	508	296,539	34	6,968	21	10,095	166	166	911	6,224	10
149	8	152	137	39,825	151	79,278	22	3,485	6	1,475	100	100	382	3,307	11
89	1	91	87	26,969	90	69,505	16	2,460	3	600	87	88	447	4,001	12
1	47	1	1	400	1	6,000	.....	.....	.....	.....	1	1	6	150	13
5	8	5	5	905	7	5,500	1	400	.....	.....	7	11	37	270	14
45	23	45	43	10,635	46	58,575	10	3,410	2	1,500	61	62	210	1,760	15
27	17	27	27	5,985	28	23,175	7	1,710	.....	.....	43	43	122	886	16
12	3	12	11	3,100	12	25,700	2	1,600	2	1,500	13	13	67	585	17
6	3	6	5	1,550	6	9,700	1	100	.....	.....	5	6	21	289	18
133	14	137	130	39,500	137	459,497	32	32,106	36	46,125	150	174	1,056	10,339	19
137	24	140	133	34,320	141	185,215	36	18,029	4	1,950	134	141	712	4,916	20
112	8	115	108	28,095	116	170,265	29	16,898	4	1,950	111	117	639	4,319	21
25	16	25	25	6,225	25	14,950	7	1,131	.....	.....	23	24	73	597	22
3	.....	3	3	1,325	2	2,400	1	1,000	.....	.....	3	3	21	390	23
3	.....	3	3	1,325	2	2,400	1	1,000	.....	.....	3	3	21	390	24
14	1	14	14	5,201	13	5,975	7	1,150	2	450	7	7	63	340	25
12	.....	12	5	845	12	2,750	1	260	.....	.....	12	13	40	435	26
7	.....	7	7	1,200	7	15,000	1	140	2	1,800	6	6	18	279	27
1	.....	1	1	300	1	5,000	1	140	.....	.....	1	1	3	25	28
6	.....	6	6	900	6	10,000	.....	.....	2	1,800	5	5	15	254	29
14,472	523	14,968	13,813	4,269,852	14,542	25,771,262	5,505	2,561,418	3,785	2,641,643	14,140	14,753	98,266	712,005	30
3,556	75	3,672	3,094	901,812	3,585	6,104,379	1,372	611,166	1,206	777,715	3,522	3,745	26,044	204,810	31
60	16	60	59	16,046	59	170,150	39	40,796	4	6,400	76	78	481	3,372	32
6,202	268	6,538	6,178	1,832,600	6,299	11,303,489	2,574	1,191,921	1,783	1,255,246	6,056	6,285	41,941	292,689	33
68	1	71	67	21,955	68	183,697	41	20,917	7	7,500	66	66	441	5,266	34
2,079	78	2,131	2,048	690,951	2,104	4,833,207	724	474,269	348	350,690	2,060	2,092	16,245	107,692	35
52	4	53	44	10,125	50	62,651	23	1,073	5	1,820	48	53	223	1,650	36
14	2	14	13	3,600	14	21,000	6	1,086	3	2,450	16	16	100	769	37
2,252	78	2,327	2,214	758,328	2,264	3,017,849	692	215,111	421	237,547	2,207	2,328	12,375	92,457	38
41	1	43	38	15,700	41	37,875	7	825	.....	.....	35	36	212	1,508	39
58	.....	59	58	18,735	58	36,965	27	4,254	8	2,275	54	54	204	1,792	40
1	1	1	1	300	1	8,000	.....	.....	.....	.....	2	2	18	217	41
1	1	1	1	300	1	8,000	.....	.....	.....	.....	2	2	18	217	42
593	18	618	581	193,441	592	990,215	85	53,869	92	78,705	635	669	3,880	33,132	43
363	17	383	360	113,701	365	752,387	59	39,208	75	66,430	405	433	2,791	24,904	44
1	.....	1	1	200	1	1,000	.....	.....	.....	.....	1	1	8	75	45
195	1	195	191	71,165	192	203,778	18	10,407	8	5,825	192	192	933	6,952	46
33	.....	38	28	8,075	33	32,850	8	4,254	9	6,450	36	42	146	1,166	47
1	.....	1	1	300	1	200	.....	.....	.....	.....	1	1	2	35	48
150	11	171	148	42,700	159	1,773,279	28	113,246	58	164,950	180	188	1,189	13,779	49
.....	2	.....	.....	.....	.....	.....	.....	.....	.....	.....	1	1	9	52	50
.....	2	.....	.....	.....	.....	.....	.....	.....	.....	.....	1	1	9	52	51
36	2	42	36	6,948	38	28,287	13	1,143	7	3,350	33	34	159	1,326	52
34	2	36	32	12,640	32	678,480	8	75,650	22	109,400	30	33	220	3,151	53
6	4	6	6	1,350	6	3,100	1	30	.....	.....	8	8	50	236	54
6	4	6	6	1,350	6	3,100	1	30	.....	.....	8	8	50	236	55

TABLE 37.—NEGRO CHURCH ORGANIZATIONS, SHOWING COMMUNICANTS OR MEMBERS, PLACES OF WORSHIP, GEOGRAPHIC DIVISIONS

	Division and state.	Number of organizations.	Communicants or members.					Places of worship.	
			Number of organizations reporting.	Total number reported.	Sex.			Number of organizations reporting—	
					Number of organizations reporting.	Male.	Female.	Church edifices.	Halls, etc.
1	UNITED STATES	36,770	36,563	3,685,097	34,648	1,324,123	2,203,537	34,506	1,261
	GEOGRAPHIC DIVISIONS:								
2	New England	135	134	16,053	126	5,029	9,274	109	21
3	Middle Atlantic	891	887	118,658	854	39,319	70,945	780	98
4	East North Central	986	979	92,403	928	31,753	56,268	901	57
5	West North Central	1,037	1,033	73,953	999	23,817	44,872	949	63
6	South Atlantic	15,250	15,163	1,741,491	14,297	636,338	1,032,207	14,397	416
7	East South Central	10,497	10,438	1,045,671	9,834	372,395	631,170	9,911	286
8	West South Central	7,844	7,799	588,384	7,492	213,082	354,352	7,347	313
9	Mountain	45	45	3,146	42	964	1,986	40	2
10	Pacific	85	85	5,338	76	1,426	2,463	72	5
	NEW ENGLAND:								
11	Maine	1	1	25	1	10	15	1	.....
12	New Hampshire	1	1	20	1	8	12	.....	.....
13	Vermont	.....	.....	.....	.....	.....	.....	.....	.....
14	Massachusetts	64	64	9,402	60	2,905	5,347	50	11
15	Rhode Island	20	20	2,114	17	569	1,098	18	2
16	Connecticut	49	48	4,492	47	1,537	2,802	40	8
	MIDDLE ATLANTIC:								
17	New York	203	202	30,482	187	9,782	17,854	169	27
18	New Jersey	259	257	28,015	255	8,924	18,430	234	20
19	Pennsylvania	429	428	60,161	412	20,613	34,661	377	51
	EAST NORTH CENTRAL:								
20	Ohio	371	367	33,667	328	11,276	19,134	333	20
21	Indiana	202	200	23,133	197	8,100	14,548	190	10
22	Illinois	359	358	32,058	349	11,079	20,339	327	25
23	Michigan	43	43	3,235	43	1,188	2,047	42	.....
24	Wisconsin	11	11	310	11	110	200	9	2
	WEST NORTH CENTRAL:								
25	Minnesota	10	10	1,453	9	393	760	9	.....
26	Iowa	72	72	4,108	72	1,481	2,627	61	10
27	Missouri	655	651	50,074	625	15,514	30,197	600	38
28	North Dakota	.....	.....	.....	.....	.....	.....	.....	.....
29	South Dakota	2	2	38	2	15	23	1	.....
30	Nebraska	12	12	1,007	9	308	567	11	1
31	Kansas	286	286	17,273	282	6,106	10,698	267	14
	SOUTH ATLANTIC:								
32	Delaware	125	125	10,583	117	3,867	5,277	122	3
33	Maryland	624	620	71,797	541	23,265	36,299	595	14
34	District of Columbia	102	102	46,249	97	14,153	28,909	82	20
35	Virginia	1,983	1,974	307,374	1,817	116,271	175,333	1,875	62
36	West Virginia	271	268	14,949	251	6,377	7,839	200	58
37	North Carolina	2,813	2,797	283,707	2,580	105,067	165,644	2,565	52
38	South Carolina	2,860	2,853	394,149	2,769	142,868	240,626	2,801	32
39	Georgia	4,834	4,790	507,005	4,565	185,114	308,620	4,608	113
40	Florida	1,638	1,634	105,678	1,560	39,356	63,660	1,549	62
	EAST SOUTH CENTRAL:								
41	Kentucky	1,007	1,005	116,918	966	44,639	69,263	956	36
42	Tennessee	1,879	1,855	172,867	1,726	59,645	106,318	1,735	69
43	Alabama	3,734	3,715	397,178	3,485	146,186	234,680	3,476	107
44	Mississippi	3,877	3,863	358,708	3,657	121,925	220,909	3,744	74
	WEST SOUTH CENTRAL:								
45	Arkansas	2,094	2,081	146,319	2,042	56,895	86,742	1,974	61
46	Louisiana	2,085	2,067	185,918	1,950	62,985	111,937	2,017	40
47	Oklahoma	618	616	29,115	595	11,397	16,918	534	56
48	Texas	3,047	3,035	227,032	2,905	81,805	138,755	2,822	156
	MOUNTAIN:								
49	Montana	6	6	135	6	35	100	6	.....
50	Idaho	.....	.....	.....	.....	.....	.....	.....	.....
51	Wyoming	1	1	45	1	12	33	1	.....
52	Colorado	25	25	2,507	22	776	1,535	23	1
53	New Mexico	7	7	221	7	68	153	7	.....
54	Arizona	5	5	208	5	66	142	2	1
55	Utah	1	1	30	1	7	23	1	.....
56	Nevada	.....	.....	.....	.....	.....	.....	.....	.....
	PACIFIC:								
57	Washington	18	18	614	18	229	385	13	.....
58	Oregon	4	4	160	4	45	115	3	1
59	California	63	63	4,564	54	1,152	1,963	56	4

VALUE OF CHURCH PROPERTY, DEBT ON CHURCH PROPERTY, PARSONAGES, AND SUNDAY SCHOOLS, BY AND STATES: 1906.

PLACES OF WORSHIP—continued.			VALUE OF CHURCH PROPERTY.		DEBT ON CHURCH PROPERTY.		PARSONAGES.		SUNDAY SCHOOLS CONDUCTED BY CHURCH ORGANIZATIONS.				
Number of church edifices reported.	Seating capacity of church edifices.		Number of organizations reporting.	Value reported.	Number of organizations reporting.	Amount of debt reported.	Number of organizations reporting.	Value of parsonages reported.	Number of organizations reporting.	Number of schools reported.	Number of officers and teachers.	Number of scholars.	
	Number of organizations reporting.	Seating capacity reported.											
35,160	33,091	10,481,738	34,660	$56,636,159	9,003	$5,005,905	4,779	$3,727,884	33,538	34,681	210,148	1,740,099	1
111	109	39,764	113	1,213,626	74	242,722	26	68,450	122	122	1,281	9,444	2
800	768	258,973	788	7,150,336	484	1,342,853	207	505,000	837	849	7,795	68,098	3
913	876	254,760	913	3,304,824	408	382,598	262	285,516	924	940	6,913	46,341	4
968	928	242,905	959	2,519,402	356	298,896	300	213,589	939	951	6,000	36,039	5
14,671	13,827	4,639,781	14,448	21,779,621	3,584	1,692,995	1,771	1,364,885	13,904	14,430	92,305	808,219	6
10,117	9,484	3,006,212	9,922	11,922,173	2,274	546,513	1,097	669,680	9,540	9,848	54,049	452,504	7
7,465	6,990	2,009,101	7,400	7,941,335	1,762	417,272	1,058	556,614	7,154	7,420	40,922	314,544	8
40	38	9,117	41	284,655	26	27,712	27	35,150	42	44	285	1,680	9
75	71	21,125	76	520,187	35	54,344	31	29,000	76	77	508	3,230	10
1	1	200	1	3,000	1	1,600	.....	.....	1	1	8	30	11
.....	.....	.....	.....	.....	.....	.....	.....	.....	1	1	3	24	12
.....	.....	.....	.....	.....	.....	.....	.....	.....	.....	.....	.....	.....	13
51	50	20,060	52	646,425	35	159,508	8	22,050	58	58	613	5,069	14
19	18	7,700	18	184,346	15	37,350	3	10,500	17	17	202	1,557	15
40	40	11,804	42	379,855	23	44,264	15	35,900	45	45	455	2,764	16
173	163	59,542	169	2,366,796	93	513,412	52	162,250	186	189	1,745	15,045	17
240	233	72,413	239	1,289,335	145	231,632	57	94,050	247	252	2,308	17,287	18
387	372	126,988	380	3,494,205	246	597,809	98	248,700	404	408	3,742	35,766	19
336	318	94,000	336	1,473,251	132	125,636	90	106,286	343	347	2,721	18,470	20
192	186	56,515	191	596,625	105	73,680	70	70,650	192	197	1,415	9,562	21
332	322	89,815	333	1,040,148	148	165,422	78	81,520	337	344	2,364	16,155	22
44	41	12,470	43	167,950	19	17,009	24	27,060	42	42	363	1,910	23
9	9	1,960	10	26,850	4	851	.....	.....	10	10	50	244	24
9	9	2,755	9	74,300	5	5,362	3	7,700	8	8	78	497	25
63	59	14,955	61	167,125	30	25,711	25	18,700	65	65	410	2,323	26
617	584	153,914	605	1,690,119	202	229,805	173	123,890	588	597	3,650	22,912	27
.....	.....	.....	.....	.....	.....	.....	.....	.....	.....	.....	.....	.....	28
1	1	150	2	3,900	1	1,700	1	1,800	2	2	9	32	29
11	10	3,175	11	73,500	5	2,130	6	7,100	11	11	101	589	30
267	265	67,956	271	510,458	113	34,188	92	54,399	265	268	1,752	9,686	31
124	119	29,894	122	319,832	74	40,836	32	35,750	116	118	900	7,651	32
612	552	154,672	592	1,979,408	277	314,861	188	189,350	585	605	4,976	42,193	33
84	80	51,342	83	2,051,942	60	328,454	18	70,360	98	103	1,165	13,570	34
1,916	1,808	621,808	1,874	3,562,930	440	308,680	172	165,435	1,802	1,926	12,616	113,727	35
200	187	50,765	209	496,946	76	42,282	39	48,050	247	257	1,533	11,246	36
2,593	2,510	860,675	2,610	3,238,735	511	127,879	232	162,988	2,519	2,601	19,142	148,248	37
2,853	2,724	995,462	2,808	3,366,223	666	145,878	353	227,963	2,779	2,896	19,808	188,497	38
4,717	4,406	1,522,656	4,608	5,125,207	1,182	264,966	464	290,513	4,304	4,425	23,891	218,359	39
1,572	1,441	352,507	1,542	1,638,398	298	119,159	273	174,476	1,454	1,499	8,364	64,728	40
967	939	268,035	964	1,845,538	263	102,328	199	122,573	920	939	5,841	43,863	41
1,808	1,644	530,457	1,743	2,631,502	364	136,630	199	109,270	1,677	1,729	9,513	76,021	42
3,542	3,313	1,114,305	3,474	3,920,253	790	168,554	360	224,196	3,349	3,469	19,105	164,436	43
3,800	3,588	1,093,415	3,741	3,524,880	857	139,001	339	213,641	3,594	3,711	19,590	168,184	44
2,017	1,925	551,131	1,992	1,628,303	417	77,810	251	106,405	1,908	1,984	11,552	80,152	45
2,035	1,856	573,281	2,032	2,796,242	559	158,708	345	224,112	1,927	2,001	10,194	92,266	46
553	517	116,991	543	410,689	140	31,957	58	24,437	557	590	2,964	19,326	47
2,860	2,692	767,698	2,833	3,106,101	646	148,797	404	201,660	2,762	2,845	16,212	122,800	48
6	6	1,175	6	11,650	4	432	4	3,600	5	5	30	134	49
.....	.....	.....	.....	.....	.....	.....	.....	.....	.....	.....	.....	.....	50
1	1	150	1	10,000	.....	.....	1	1,000	1	1	12	40	51
23	21	6,160	24	241,455	17	26,494	19	28,750	23	24	176	1,220	52
7	7	912	7	10,050	3	440	3	1,800	7	8	33	135	53
2	2	420	2	7,500	1	130	.....	.....	5	5	24	121	54
1	1	300	1	4,000	1	216	.....	.....	1	1	10	30	55
.....	.....	.....	.....	.....	.....	.....	.....	.....	.....	.....	.....	.....	56
14	13	3,250	13	57,900	8	6,125	4	2,400	15	15	87	514	57
3	3	900	3	44,000	3	3,950	2	3,000	3	3	15	85	58
58	55	16,975	60	418,287	24	44,269	25	23,600	58	59	406	2,631	59

O