# CASH RENT PAID, OR PAYABLE, BY CASH TENANTS AND BY PART OWNERS RENTING ON A CASH BASIS

## INTRODUCTION

The publication by the Bureau of the Census of this special report, presenting statistics relating to cash rent paid for farm real estate, was made possible through the cooperation of the Bureau of Agricultural Economics of the United States Department of Agriculture. In this report, which is the first to present county figures on cash rents for the 1940 Census of Agriculture, the data are arranged and summarized by United States Department of Agriculture crop-reporting districts.[1] This arrangement has been used in order that broad relationships between cash rent, type of land, kind of farming, and economic conditions may be more readily indicated. In presenting figures by crop-reporting districts, totals are shown for each of the 304 districts into which the States are divided; also for the District of Columbia and the independent cities of Virginia.

**Uses of cash-rent statistics.**—Cooperation between the Bureau of the Census and the Bureau of Agricultural Economics in the compilation and publication of these data was undertaken primarily because of the need for a better pre-war base from which wartime trends in farm rents could be measured. Because of the impending danger of inflation created by war conditions, an endeavor is being made to follow more closely than formerly the trends in rents and market values for farm real estate. The complete census bench mark, which will be provided by the data contained in this report, will make possible a more accurate measurement of current trends, and will be helpful in appraising these trends in the light of conditions existing immediately preceding the war.

In addition, the publication of the rent data appears to be warranted because of its probable usefulness to the public. These data should be of considerable interest to those who are contemplating the purchase of real estate for investment purposes. The cash-rent statistics obtained through the 1940 Census are considered to indicate a more normal rate of income for farm-land investments than current rental rates. Those who acquire farm real estate at this time might well take cognizance of the differences in current rents and those existing before the war. The National and State figures that are available through previous Census publications are helpful in this respect; but, for the most part, these data are too general for use by individuals who are usually interested in land investment only in particular localities. The county data provided through this report are considered to be of sufficiently localized character to serve as a guide to these investors.

Furthermore, these data should be helpful in connection with the problem of land evaluation. Those concerned with making appraisals of land values for farm-mortgage and related purposes should find these data useful. In this connection, however, the average cash rents presented cannot be accepted as representative of gross rental returns to landlords.

**Presentation of data.**—This report consists primarily of a presentation of cash-rent data by counties and by United States Department of Agriculture crop-reporting districts, with summaries for the United States and divisions and States. The data are arranged to show the amount of rent paid in relation to the total acres of land rented and to the value of the land and buildings. The cropland harvested and that part of the total value represented by the buildings were also included in the tabulations, as these two items often have considerable bearing on the amount of rent paid. Figures are shown not only for cash tenants but also for part owners renting on a cash basis. Available comparative data are included for 1930.[2]

Statistics by color of operator are presented for the South on a crop-reporting-district basis. Figures for irrigated and nonirrigated farms are shown by States for 20 States. In presenting summary and State data, cash-rented farms are also shown in their relation to farms of other tenures.

To portray the data more effectively the tabulated material is supplemented by a number of shaded and dot maps. Maps showing the distribution of the number of farms by tenure are included to present the relative geographic importance of tenant farms and part-owner-operated farms. Other maps are presented to show the geographic distribution of the major methods of renting, including cash renting. A final set of maps shows the average cash rent per acre and the average per $100 of value.

**Other sources of information on farm rents.**—In addition to the Federal farm census, other sources of information on farm rents are available. The Department of Agriculture through its crop-reporting service obtains reports annually on farm rents. Reports on cash rents were obtained for the first time in 1921, and an annual report has been obtained each year since. Beginning in 1925, these data were supplemented for the 11 Western States by separate reports for irrigated land, for dry farming land, and for nonirrigated pasture or grazing land. The average rent per acre for farms or ranches rented entirely for cash and the average cash rent per acre for plowland were obtained continuously in all States through 1935. Starting in 1936, the separate report for plowland was dropped for all States, and in all States other than the 11 Western States a separate report was added for pasture or grazing land.

Beginning in 1943, the Department of Agriculture obtained reports on share-cash rents from the real estate dealers who for a number of years have been reporting on farm real estate values and market activity. No attempt is made to obtain per acre rentals through these reports. The questions are designed to ascertain year-to-year changes in fractional shares and in the amount of cash paid in addition to shares of crops and livestock produced. Reports of these rent data are made available regularly by the Department of Agriculture through occasional news releases and periodic publications.

## INHERENT CHARACTERISTICS OF THE DATA

In using the cash-rent statistics presented in this report, the special nature of census data should be considered. The most important of the characteristics peculiar to census data that are pertinent to this report are covered by the definitions and explanations of terms given in the Appendix. It is essential first of all to know the types of rental arrangement that are classed as "cash." Statistics other than the count of farms are given for only those farms of cash tenants and part owners paying their entire rental in cash, and for which the amount of rent was reported. If the cash rent paid or to be paid represented only a part of the total rental, as in cases in which a portion of the farm was rented for cash and a portion for a share of the crops produced, then no cash-rent data were included.

As rents are reported to census enumerators on a farm-unit basis, or, in the case of part owners, on the basis of that part of the farm that is rented, the concept of the farm used by the Census is especially significant. A canvass is made of all farming operations, no matter how small, on tracts of land of 3 acres or more, also on tracts smaller than 3 acres if the total products are valued at $250 or more. This means that many farms enumerated by the Census are primarily places of

[1] See Appendix for description of crop-reporting districts.
[2] See Appendix under Historical census data relating to cash renting for availability of data for other years.

residence, and that the operators thereon are not necessarily farmers by occupation. For instance, in 1939 one operator in every seven (15.5 percent) worked off their farms 100 or more days, mostly at nonfarm occupations. As indicated by the schedules a large proportion of the operators of these small and part-time farms who rent their places pay cash rentals. Thus the cash rents which they report represent a rental which is chiefly for a place to live rather than for a farm. Especially around metropolitan areas where many of these farms are located, the cash-rent figures tend to present an unrealistic picture of rents paid for agricultural lands.

In addition to the need for making allowances in these cash-rent statistics for places where the farming operations have little or nothing to do with the amount of rent paid, cognizance should also be taken of the extent to which land belonging to the farm is not used by the operator. Many farms include idle and waste lands and woodland that have very little bearing on the farming operations or on the amount of rent paid.

Another significant characteristic arises out of the procedure used by the Census for determining the land included in a farm unit, in that public land grazed on a permit basis was excluded whereas public land leased for grazing was included in a farm unit. Thus, in some areas of the western grazing region, the cash-rent statistics are affected to an appreciable extent by the rates of rent set by the agencies administering public lands. In other areas of this region the data represent largely the rentals that are charged by private owners under competitive conditions.

In comparing the amount of rentals with the value of land and buildings, it is important to keep in mind the procedure followed in enumerating farm real estate values. The value for an individual farm represents the opinion of the farm operator given at the time of the enumeration. When a total represents only a few of these individual opinions, the averages should be scrutinized carefully as they may have been thrown out of line by one or two somewhat erratic reports. Average values for large numbers of farms represent a composite of many opinions and can be considered dependable.

## LIMITATIONS IN THE USE OF THE STATISTICS

**Extent of completeness.**—The figures presented for cash rent paid or payable do not represent totals of all cash rents. The 1940 figures do not include cash-rent payments made by 29,002 cash tenants for whom information as to the amount of cash rent was incomplete or not reported, 278,605 tenants who paid cash rentals in addition to a share of crops or livestock, and 10,823 croppers who supplemented their share rentals with cash payments. Also excluded are cash-rent payments made by part owners who paid a share of crops or of livestock in addition to cash, or who, though renting solely on a cash basis, failed to report the amount of rent. No tabulations were made which provide a measure of the incompleteness for part owners.

An additional loss in coverage, although inconsequential in most areas, resulted through the occasional failure of an enumerator to obtain any information on rent payments for some of the tenant operations he enumerated.

Rents consisting of specific quantities of products were excluded, even though somewhat in the nature of cash rents and though cash equivalents could have been readily computed. Standing renters are unlike cash tenants in many respects. Therefore, as noted in the definitions (see Appendix), standing renters were classed as "other" tenants.

**Limitations of analyses based on area totals.**—County, crop-reporting-district, and State summaries of cash-rent statistics which are presented in this report do not necessarily exhibit the same relationships as would be shown by an analysis of the data for the individual farms in a particular area. Area totals represent the composite results of large numbers of forces, some of which have tended to be offsetting. Comparisons of area totals give emphasis to those variations in characteristics of farms which result from geographic differences. These may or may not be the same as those which would be associated with variations in cash rent within a particular area. Thus the statistics may appear to indicate some relationships which may be divergent from those that would be shown by an analysis based on individual farms within a particular area.

**Use of cash-rent statistics as an indication of land income.**—In the introduction, the suggestions of possible uses of cash-rent statistics included several which implied their use as a general indication of land income. When so used the limitations of the data must be kept in mind. It is of particular importance to take into account the stability of the averages, the homogeneity of the agriculture within the areas for which averages are given, the differences in characteristics of cash-rented and other farms, and the limitations of cash rent as a measure of investment returns.

**Relative significance of State, crop-reporting-district, and county figures.**—Crop-reporting-district figures may be expected to be more useful generally than either State or county figures. Each district covers an area relatively homogeneous with respect to agriculture. Also, most of the districts include enough reports to provide considerable stability in the averages as each district usually comprises several counties. State figures are likely to be less significant because of the diversity of agriculture in different sections of the State, whereas county figures may not include a sufficient number of reports to give stability to the figures. The totals and averages may be appreciably affected by one or more outstanding reports. However, all unusual and outstanding reports were examined with especial care, as were the reports involved where the county totals or averages were not in line with those in adjoining counties. Limitations of the data for such individual reports are discussed under the definitions and explanations of the several items.

**Differences in characteristics of cash-rented and other farms.**—All conclusions with respect to cash rent as an indication of land income must necessarily take into account the differences between cash-rented farms and other rented farms. Some of these differences are shown by the data presented in this report. Selected data showing these differences for the United States in 1940 are as follows:

| ITEM | All tenants | CASH TENANTS | | Tenants other than cash tenants |
|---|---|---|---|---|
| | | Total | Reporting amount of rent | |
| Number of farms | 2,361,271 | 514,436 | 485,436 | 1,846,835 |
| Percent distribution | 100.0 | 21.8 | 20.6 | 78.2 |
| Land in farms (acres) | 311,898,526 | 74,888,541 | 70,072,002 | 237,009,985 |
| Average per farm | 132.1 | 145.6 | 144.3 | 128.3 |
| Value of land and buildings (dollars) | 10,789,396,595 | 2,227,608,406 | 2,103,568,157 | 8,561,788,189 |
| Average per farm | 4,569 | 4,330 | 4,333 | 4,636 |
| Average per acre | 34.59 | 29.75 | 30.02 | 36.12 |
| Cropland harvested (acres) | 128,442,418 | 18,810,390 | 17,710,999 | 109,632,028 |
| Farms reporting | 2,243,758 | 454,522 | 428,752 | 1,789,216 |
| Percent reporting | 95.0 | 88.4 | 88.3 | 96.9 |
| Average per farm reporting | 57.2 | 41.4 | 41.3 | 61.3 |
| Value of buildings (dollars) | 2,733,505,896 | 663,647,388 | 623,102,195 | 2,069,858,508 |
| Farms reporting | 2,249,715 | 495,230 | 467,412 | 1,754,485 |
| Percent reporting | 95.3 | 96.3 | 96.3 | 95.0 |
| Average per farm reporting | 1,215 | 1,340 | 1,333 | 1,180 |

The differences shown by the preceding United States summary figures should be discounted somewhat because they are partially a result of geographic variations in agriculture. However, differences of similar magnitude, although not always in the same direction as shown by the National summary, may be noted by referring to State and county data. Cash-rented farms, as will be noted from this tabulation, comprise roughly one-fifth of all tenant-operated farms. The average size of cash-rented farms is 13.5 percent greater than the average size of tenant farms rented by methods other than cash. The

average value of land and buildings per acre is 17.6 percent less than that for other tenant farms. A significantly smaller proportion reported cropland harvested, indicating that many cash-rented farms are primarily places of residence. Furthermore, the average acreage of cropland harvested per farm reporting is one-third less for cash-tenant farms than that for other tenant farms. The value of buildings alone is 13.5 percent greater on the average than for other tenant-operated farms. The value of land alone in cash-rented farms is much less than that of other tenant farms.

Part owners renting for cash leased 420 acres per farm on the average as compared to 198 acres for those renting on other bases. The value of land rented for cash is less than one-half that of land rented on other bases by part owners. This indicates a predominance of cash renting by those part owners who rent large acreages of grazing land.

| ITEM | Total part owners | Part owners renting on a cash basis | Other part owners |
|---|---|---|---|
| Number of farms | 615,059 | 152,201 | 462,858 |
| Percent distribution | 100.0 | 24.7 | 75.3 |
| Rented portion (acres) | 155,886,276 | 63,910,785 | 91,775,491 |
| Average per farm | 253.1 | 419.9 | 198.3 |
| Value of land and buildings (rented portion) (dollars) | 2,548,208,381 | 624,040,906 | 1,924,167,475 |
| Average per farm | 4,143 | 4,100 | 4,157 |
| Average per acre | 16.37 | 9.76 | 20.97 |

**Cash rent as a measure of investment returns.**— In order to appraise properly the cash-rent data as a measure of income from farm land, the conditions that make cash rent non-representative of investment returns must be taken into consideration. In the first place, the cash rents reported are gross rents. Landlords' expenditures for taxes vary considerably from an insignificant fraction of their rental returns to even more than the rent in individual instances. In addition to this tax expense, landlords of cash-rented farms have other expenses in the upkeep of the farm which likewise vary considerably from region to region, depending upon the nature of the buildings and other improvements, the susceptibility of the land to erode or to become depleted of its fertility, and other conditions requiring extra maintenance expense. Depreciation is another variable cost depending upon the nature of improvements and type of farming. In irrigated sections, water charges are borne by landowners in varying amounts. Drainage-district assessments are also usually borne by landlords who rent their land for cash. All of these fixed expenses of landlords renting on a cash basis by no means represent a consistent proportion of the rental return for the many vastly different areas of the country.

Furthermore, the contributions that landlords make to operating expenses vary from farm to farm, depending upon individual circumstances and to some extent upon the type of farming. Usually, it may be rightfully concluded that landlords renting on a cash basis supply none of the operating expenses, but this is not always the case. In many instances, landlords furnish some operating equipment; also, particularly in the South, many landlords furnish power and fertilizer to cash tenants. Personal considerations sometimes have a bearing on the kind and amount of contribution made by landlords to operating expenses. Some concessions, in the way of contributions to operating expenses or in actual cash rent paid, are made occasionally because the landlord and tenant are relatives or close personal friends.

The risk that a landlord bears in collecting rents under differing circumstances is a further consideration that must be recognized when appraising cash rents as a measure of land income. Whether the landlord takes a risk depends to some extent upon the type of rental agreement. If the agreement calls for payment of cash rent in advance, the landlord assumes little or no risk in collection. If the rent is paid when the crop is harvested, the risk assumed by the landlord depends upon the financial reliability of the tenant. In some sections of the South, for example, tenants have virtually no security collateral which the landlord can attach in case the tenant fails to make a crop and cannot pay his rent. This element of risk, no doubt, is one of the main reasons for the prevalence of the generally higher rates of rent in this region.

This question of risk in the collection of rent should not be confused with the risks involved in production which also have an important bearing upon rents paid. In those areas in which the tenant is faced with considerable risk in producing a crop each year, rents are lower. This situation is made clear by the maps showing rents per acre and those showing rents per $100 of value. Beginning west of the 100th meridian, the rate of cash rent falls perceptibly. In this region, a tenant takes considerable risk, especially if he pays a part or all of the rent in advance. Occasional crop failures are to be expected; consequently lower cash rents are the result.

Another factor which merits mention is the extent of management and supervision furnished by landlords in the operation of farms on which they have placed cash tenants. This affects the amount of rent they are able to charge and to collect. Absentee landlords who do not manage their farms directly are probably obliged to accept less rent than those landlords who live close to their farms and who take an active part in supervising their operations. Sufficient information is not available on this point to suggest the relative importance that should be attached to landlord supervision in arriving at net rental rates.

Finally, a factor that enters into the amount of cash rent paid is the contribution made by tenants to the upkeep of the farm or for repairs. Many landlords, who are interested primarily in protecting their investment and who are not much concerned about current earnings, enter into rental agreements calling for no rental charge except the proper maintenance of the farm. In many cases tenants make minor repairs and do other maintenance work which is recognized as a partial payment of rent. In interpreting the gross-rent figures presented, it should be recognized that the cases in which the cash rent reported is less than the actual rent paid tend to offset those cases in which landlords contribute to operating expenses or bear heavier costs than are normal for the average cash-rented farm.

## GEOGRAPHICAL DISTRIBUTION OF CASH RENTING

Cash renting was the most frequent method of leasing farms in nearly one-third (32.8 percent) of the counties. The counties in which cash rent is most prevalent correspond generally with those having a high percentage of owner-operated farms. These counties fairly well blanket several large regions (see maps). The largest of these cash-rent areas includes most of Washington, Oregon, California, Nevada, and Arizona, northern Idaho, and western Montana. Another group of cash-rent counties is situated in northern Wisconsin, the adjoining upper peninsula of Michigan, and the northeastern two-thirds of Minnesota. The New England States, together with New Jersey, northeastern Pennsylvania, and eastern New York, make up a third large group. Still another group consists of West Virginia and the Pennsylvania and Ohio counties that lie to the north. Moreover, cash renting is the most frequent method of renting farms throughout most of Florida, southwestern Alabama, the ranching section of southwestern Texas, Wyoming, and Western South Dakota, and in counties in which are located the larger cities. This geographical distribution of cash tenancy indicates a predominance of cash renting for grazing lands, specialized fruit and truck farms, specialized livestock farms, and part-time or residence farms near cities.

Counties in which a share-cash rent was more frequently paid than any other rent include only 12.2 percent of all the counties of the country, but these are a significant group. These counties are concentrated in Illinois and in the better

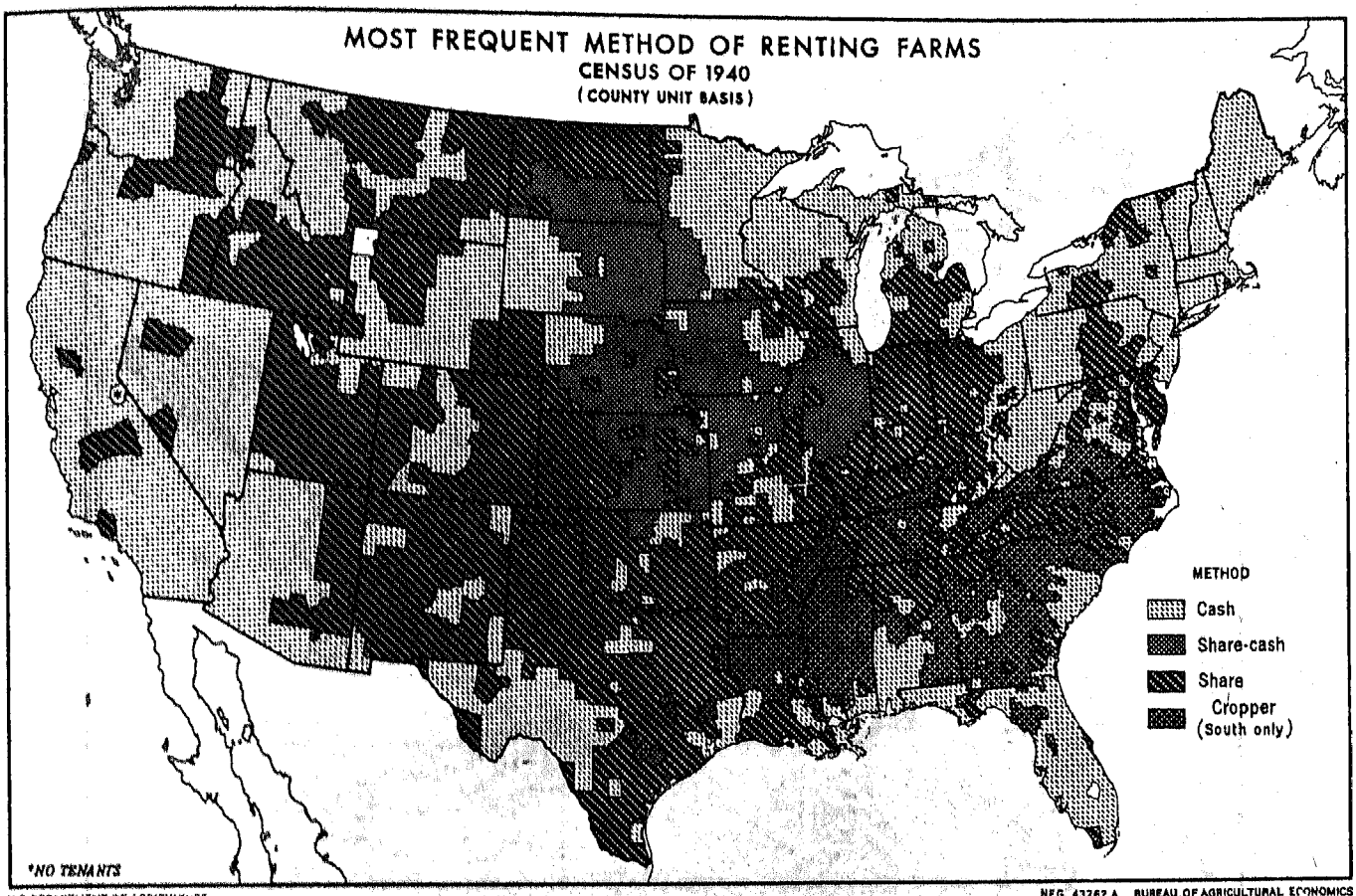


U.S. DEPARTMENT OF AGRICULTURE NEG. 43262 A BUREAU OF AGRICULTURAL ECONOMICS

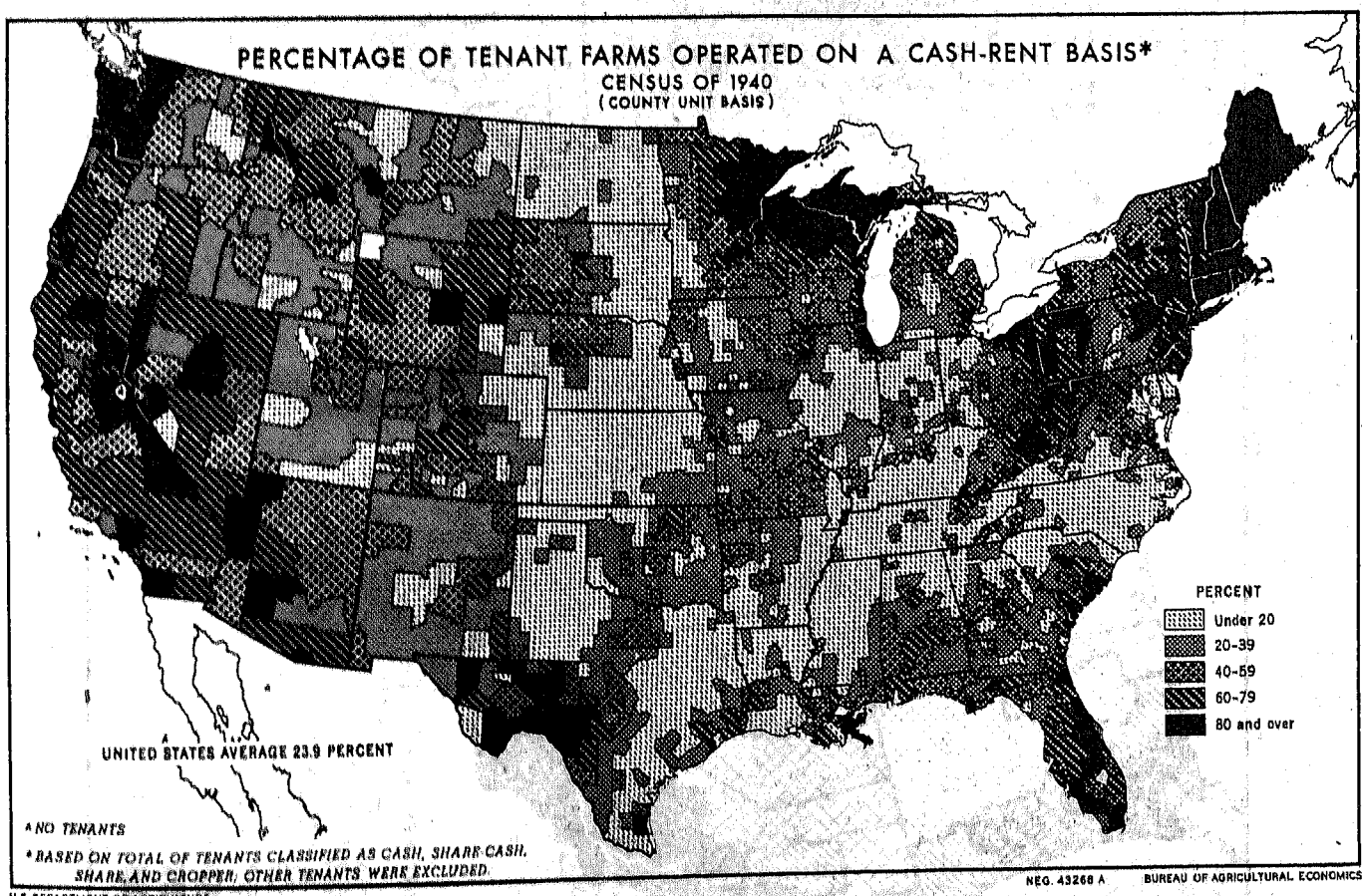


NEG. 43268 A BUREAU OF AGRICULTURAL ECONOMICS

U.S. DEPARTMENT OF AGRICULTURE

portion of the rent per acre is due to buildings, whereas in the Cotton-Belt section building improvements have practically no influence on the amount of rent paid.

The influence of building improvements on average cash rents per acre is indicated partially by the differences in the cash rent paid by cash tenants and that paid by part owners in the principal agricultural regions. The average cash rent paid by part owners, who for the most part lease land not including building improvements, corresponds with the relative productivity of the land more consistently than the rent paid by cash tenants. It should be kept in mind that land rented by part owners may be of a different grade from that rented by cash tenants. For example, in the Western States many part owners rent only grazing lands whereas cash tenants rent complete farm units that may include considerable cropland.

As will be observed from a study of the maps showing average cash rents per acre, broad areal differences conform in general with variations in the value of land. The areas of highest rent per acre are usually the areas of highest land values. Thus the high-rent areas consist of the Corn Belt, the Mississippi Delta, and the irrigated portions of the West. Also, as previously mentioned, high rents are reported in metropolitan areas where considerations other than agricultural production determine the rental rates. The relation between the average rent per acre and the average value of land and buildings per acre on a crop-reporting-district basis is shown by the following frequency distribution of the 304 crop-reporting districts in the United States, cross-tabulated by specified rent and value intervals.

CROP-REPORTING DISTRICTS DISTRIBUTED ACCORDING TO DISTRICT AVERAGES OF RENTS AND VALUES PER ACRE FOR CASH-TENANT FARMS

| RENT PER ACRE (DOLLARS) | VALUE PER ACRE (DOLLARS) | | | | | |
|---|---|---|---|---|---|---|
| | Under 15 | 15-29 | 30-49 | 50-74 | 75-99 | 100 and over |
| Under 0.25 | 14 | | | | | |
| 0.25-0.74 | 37 | | | | | |
| 0.75-1.24 | 8 | 56 | | | | |
| 1.25-2.24 | | 50 | 43 | 3 | | |
| 2.25-3.49 | | | 22 | 16 | 1 | |
| 3.50-4.99 | | | 2 | 16 | 9 | 5 |
| 5.00 and over | | | | 4 | 8 | 10 |

CROP-REPORTING DISTRICTS DISTRIBUTED ACCORDING TO DISTRICT AVERAGES OF RENTS AND VALUES PER ACRE FOR PART-OWNER FARMS RENTED ON A CASH BASIS

| RENT PER ACRE (DOLLARS) | VALUE PER ACRE (DOLLARS) | | | | | |
|---|---|---|---|---|---|---|
| | Under 15 | 15-29 | 30-49 | 50-74 | 75-99 | 100 and over |
| Under 0.25 | 44 | | | | | |
| 0.25-0.74 | 46 | 9 | | | | |
| 0.75-1.24 | 15 | 54 | 1 | | | |
| 1.25-2.24 | 1 | 29 | 31 | 1 | | |
| 2.25-3.49 | | 3 | 21 | 19 | 1 | 1 |
| 3.50-4.99 | | | 1 | 13 | 10 | 2 |
| 5.00 and over | | | | 1 | 2 | 1 |

Thus, as would be expected, the district totals show a high degree of correlation between cash rents per acre and land values per acre. Although a close relationship between land values and rents is shown, great variation occurs in land values for specified levels of rent, particularly for the middle ranges of rent. For example, districts with average rents of $1.25 to $2.24 per acre fall into value per acre groups ranging from $15 to $50-$74 for cash tenants and from under $15 to $50-$74 for part owners. In the next rent range, $2.25-$3.49 per acre, the districts fall into value per acre groups ranging from $50 to $99 for cash tenants and from $15 to $100 and over for part owners.

The level of rents and that of values, as would be inferred from the broad relationship that exists between them, are largely the result of the same economic forces. However, as will be noted from the derived figures presented on rent per $100 of value of land and buildings, the correlation between rents and values is far from uniform. This is not to say that the long-run tendency for the relative level of rents and of values to correspond is disproved by the rent-value ratios. It must be remembered that values are based on long-time possibilities, but that rents, to a large extent, are based on the prospects for one season. For instance, prospects for a favorable growing season, marketing, and prices, or a good period in crop rotation, as well as year-to-year changes in the demand for cash-rented farms may cause rents to be high relative to the value of land for any one year.

GEOGRAPHICAL VARIATIONS OF CASH RENTS PER $100 OF VALUE

Cash rents per $100 of value for all cash-tenant farms vary from $3.02 for crop-reporting district 2 in Delaware to $10.91 for district 4 in Mississippi. For part owners renting on a cash basis, the lowest average rent per $100 of value is $1.88 for district 7 in New Mexico, whereas the highest rent per $100 is $11.18 for district 9 in Arkansas. The basic causes for these rather wide geographical variations in the rate of returns represented by gross-cash rents are only partially covered by the data that have been assembled in this report. Therefore, interpretation of these geographic variations of rental returns for this report is limited to the use of the few related facts that are given and to comparisons with the general geographical features of farming for which data are available elsewhere. When using these data as an indication of the variations in returns from investment in farm land, it is important that reference be made to a preceding section, **Cash rent as a measure of investment returns.**

In the South when a separation is made between white and nonwhite farmers, a significant difference is indicated in the rent per $100 of value. In general, the nonwhite farmers pay substantially more than the white farmers. Thus it may be inferred that color and race have some bearing on the higher rents per $100 found throughout large areas of the South. However, as noted later, the race of the farm operator is only one of the factors associated with relatively high rents in the South.

The comparative levels of values of farm land appear to have some relation to the rent per $100 of value. The exceedingly low rents per $100 of value are concentrated within the areas of low-valued land, except in metropolitan areas where the value of the land appears to be inflated considerably above the agricultural use value. In such areas, even though much of the land which was included in the enumeration was rented primarily for residential purposes, it is evident that some of the land was rented for agricultural purposes at levels commensurate with its agricultural productivity. The rates of rents above the average ordinarily occur in the better land areas, but the higher valued agricultural areas are not consistently the highest rent areas. Some of the highest rates of rental return occur in the Mississippi Delta where land values are lower, for example, than in the Corn Belt. For some regions the highest rentals per $100 of value exist in areas of the lowest valued land, but this relation is much less frequent than low rates of rental return in low-valued land areas.

These data are not fully adequate for arriving at a definite conclusion with respect to rental returns and the relative value of farm lands. Broadly, the data show a tendency toward higher rental returns on the higher valued lands. This could mean an underevaluation of the better grades of land on a basis of rental return or, in a market sense, an actual higher rate of return for the better grades of land. That is, as an over-all proposition and disregarding possible variations in the landlords' contributions, demand conditions appear to be such that investment in the higher priced land areas brings a better return than investment in low-grade land areas. This tendency is only slight and many exceptions can be observed. Furthermore, because cash-rent figures cannot be accepted as representative of the rental return for all farms, the actual relationship between rents and values is not fully shown.

The geographical variations in cash rent per $100 of value also indicate that the type of agriculture has an important bearing on the rate of rental return. In those types of agriculture for which the gross returns per acre are high and for

which labor is used intensively, rates of rental return may be disproportionately high when compared with the market value of the land. In these situations, the apparent high rental charge constitutes but a small share of the total production cost. Thus, as may be observed from the map showing the distribution of average cash rent per $100 of value, the high rates of rental return are generally most prevalent in the irrigated, truck-farming, and Delta-cotton areas.

These variations by type of farming suggest a probable relation between the rate of rent paid and the relative contribution of land, labor, and capital for different agricultural enterprises. In general, higher rents per $100 of value were paid for intensive crops requiring larger amounts of hand labor. In these areas, rents are high in comparison to the value of land but low in comparison to the value of the agricultural production. This is not borne out for all areas by the data summarized on a crop-reporting-district basis. However, an examination of a random sample of individual schedules revealed that rents were high relative to the value of land and buildings for types of farms having high gross income per acre. Apparently, farm operators engaged in the more intensive types of agriculture are willing to pay higher rents than would be justified in types of less intensive agricultural production. Inasmuch as the rental costs are minor in relation to total gross income, these operators can pay somewhat higher rentals in order to guarantee undisturbed possession of land especially well suited for the more intensive types of enterprises and conveniently located with respect to market.

A factor that enters into the determination of rental rates for the intensive as well as for all other types of farming is the relative bargaining position of landlord and tenant. If, for example, landlords in general are in a more favorable position than tenants for bargaining on rents, then landlords with land suited to intensive types of crops will be able to get relatively higher rents. When this situation exists, the result almost invariably will be an increase in rents and a lowering of the returns to the operator for his labor contribution. The tenant operator who follows a type of agriculture that requires relatively large amounts of labor will be able to absorb higher rental charges than the operator who undertakes a type of agriculture that requires small amounts of labor.

Another factor which apparently has some bearing on the return of rent per $100 of value is the contribution made by landlords to the farm enterprises. This contribution may take such form as the upkeep of buildings, the payment of high taxes, management, or the like. In the South, for example, it is recognized that plantation operators contribute considerably in the way of management to those cash tenants who, for all practical purposes, occupy a tenure status similar to that of a cropper. This management contribution undoubtedly accounts for a part of the relatively high rental rate per $100 of value occurring throughout the plantation areas of the South.

In the irrigated sections of the West, it is usually the custom for the landowner to pay the major portion of the water cost. The cash rent reported paid by the tenant in these areas, therefore, includes a charge for the land and a charge for the water. Thus the total rent paid when applied to the actual value of the land results in a high ratio of rent to value. As the Census Reports do not show a separation of the total cash rent paid for water and for land, it has been impossible to reconcile this inconsistency in the data shown for irrigated areas. A composite picture of the effect of irrigation on the level of rents can be obtained from the summary of cash rents for irrigated, partially irrigated, and nonirrigated farms for 20 States (tables 3 and 8).

The comparatively high ratio of rent to value in the Corn Belt, principally Iowa, seems to be in contrast with the situation existing in 1920. (See Appendix, text table Historical Census Data.) Although in 1920, land values in this section had reached boom levels, rents were probably held in check by custom and kept more nearly in line with normal prices of agricultural products. This situation resulted in a relatively low rent per $100 of value. In 1940, land values and rents in the Iowa area apparently were in a more normal relationship. The high rate of return in the Corn Belt in 1940, as compared to other sections of the country, appears to indicate the relative advantage that accrues to landowners who own highly productive lands.

## TRENDS IN CASH RENTS

The relative levels of rents for 1930 and 1940, as presented in this report, should not be taken as an indication of either the long-time trend in farm rents or the trend that occurred during the 10-year period between 1930 and 1940. A series of farm-rent statistics assembled by the United States Department of Agriculture makes possible a brief sketching of the trends in farm rents that have taken place. As shown by this source of information, farm rents as well as land values rose steadily for a long period preceding World War I. During 1917, 1918, and 1919 rents increased at a rapid rate and then leveled off for a period continuing to about 1929. Following 1929, farm rents declined sharply to the low level of 1933. Since 1933, rents increased rather gradually until 1942. In both 1942 and 1943, substantial increases have taken place.*

The average cash rent for the United States, as shown by the census statistics presented here, was 38.4 percent lower in 1940 than the average shown by the 1930 Census. Thus by 1940 cash rents had not recovered from the decline that took place during the first 3 years following 1930. But present indications are that the level of cash rents in 1943 is somewhat above that existing in 1930.

The net results of the downward trends in the early thirties and the upswing from 1933 to 1940 may be noted by reference to the two maps showing the average cash rent per acre by crop-reporting districts for 1930 and for 1940. The relatively high-rent areas, rents ranging from $3.50 to $5.00 per acre, remained virtually unchanged for the two periods. The highest-rent areas, those with an average cash rent of $5.00 and over, however, narrowed considerably between 1930 and 1940. The areas of southern Idaho, northern Utah, and southern Florida with $5.00 and above average rent per acre declined to lower levels. The portion of the Corn-Belt region in which the average rent was $5.00 or more had contracted from 28 crop-reporting districts to 10. The Mississippi Delta high-rent region remained above the $5.00 average level during the decade beginning in 1930. The other high-rent areas—the eastern metropolitan sections, the Northwest, and southern California—held their relative positions through 1940.

The medium-rent areas, rents averaging from $0.75 to $3.50 per acre, likewise were similar in both 1930 and 1940 except for a few crop-reporting districts. A few districts within the medium-rent range dropped to lower levels. These were the Ouachita Mountain area of Oklahoma, the Ozark area of southern Missouri, and the eastern portion of the spring-wheat area of North Dakota and South Dakota. Rents in these districts declined to the level found only in the grazing regions. In the low-rent areas, average rents ranging under 75¢ per acre were confined exclusively to the grazing regions in 1930. In 1930 the average rent was lower than 25¢ per acre in only 3 crop-reporting districts in the intermountain-range region; in 1940, the 25¢ level prevailed in 15 crop-reporting districts. For the most part, the less than 25¢ level of rents in 1940 was confined to a large contiguous region comprising eastern Montana and Wyoming, southwestern North Dakota, and western South Dakota.

The trends that are indicated for cash rent are not consistently parallel to all farm rents. Cash rents are generally more fixed than the returns from share renting and during periods like the present, when prices are rapidly changing, it may be expected that the returns from cash rent will not correspond to other types of rent. Increases in share rents during the last 3 years, as shown by surveys made by the United States Department of Agriculture, have been substantially greater than those noted for cash rents.

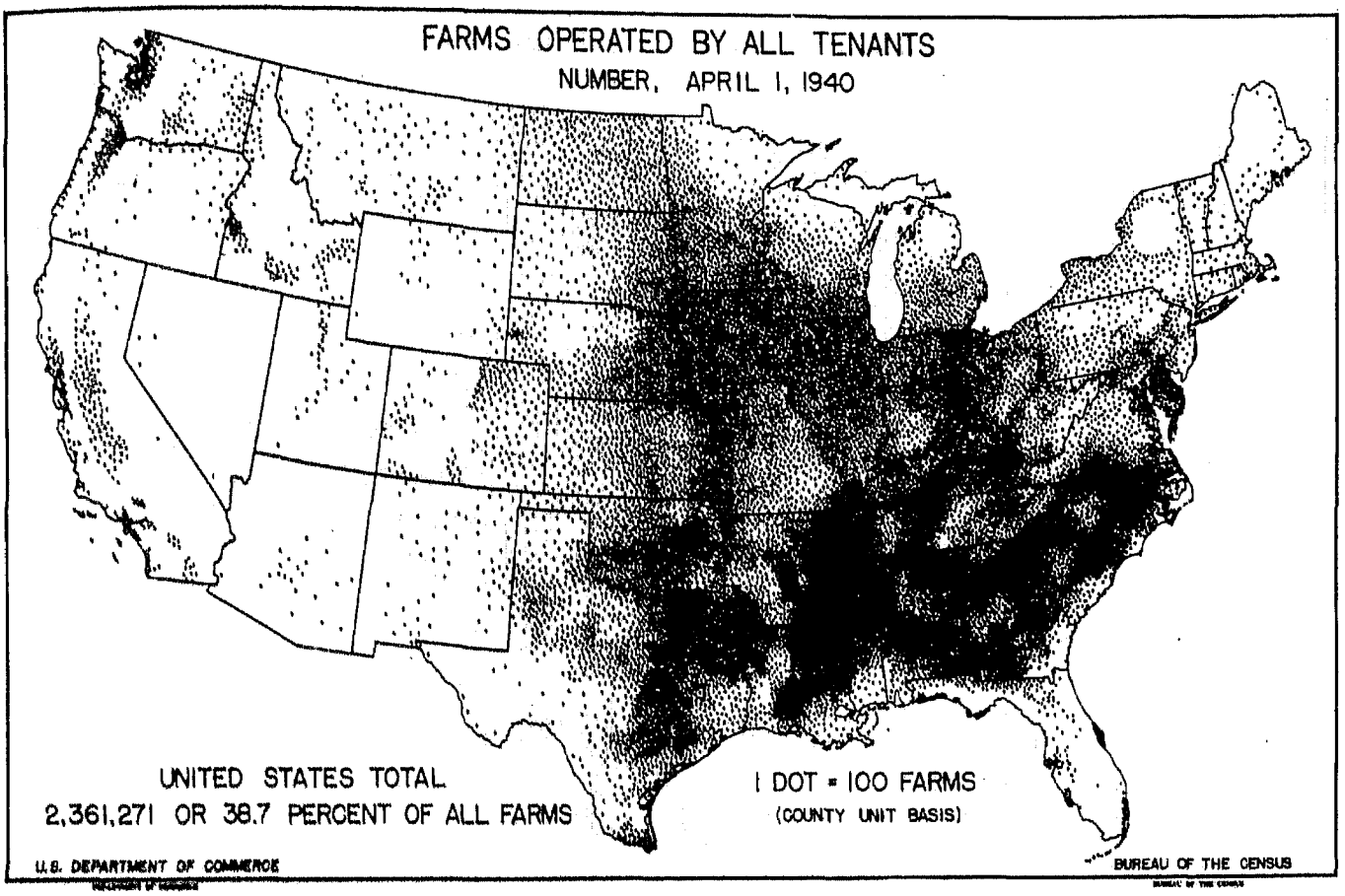
FARMS OPERATED BY ALL TENANTS
NUMBER, APRIL 1, 1940
UNITED STATES TOTAL
2,361,271 OR 38.7 PERCENT OF ALL FARMS
1 DOT = 100 FARMS
(COUNTY UNIT BASIS)
U.S. DEPARTMENT OF COMMERCE
BUREAU OF THE CENSUS

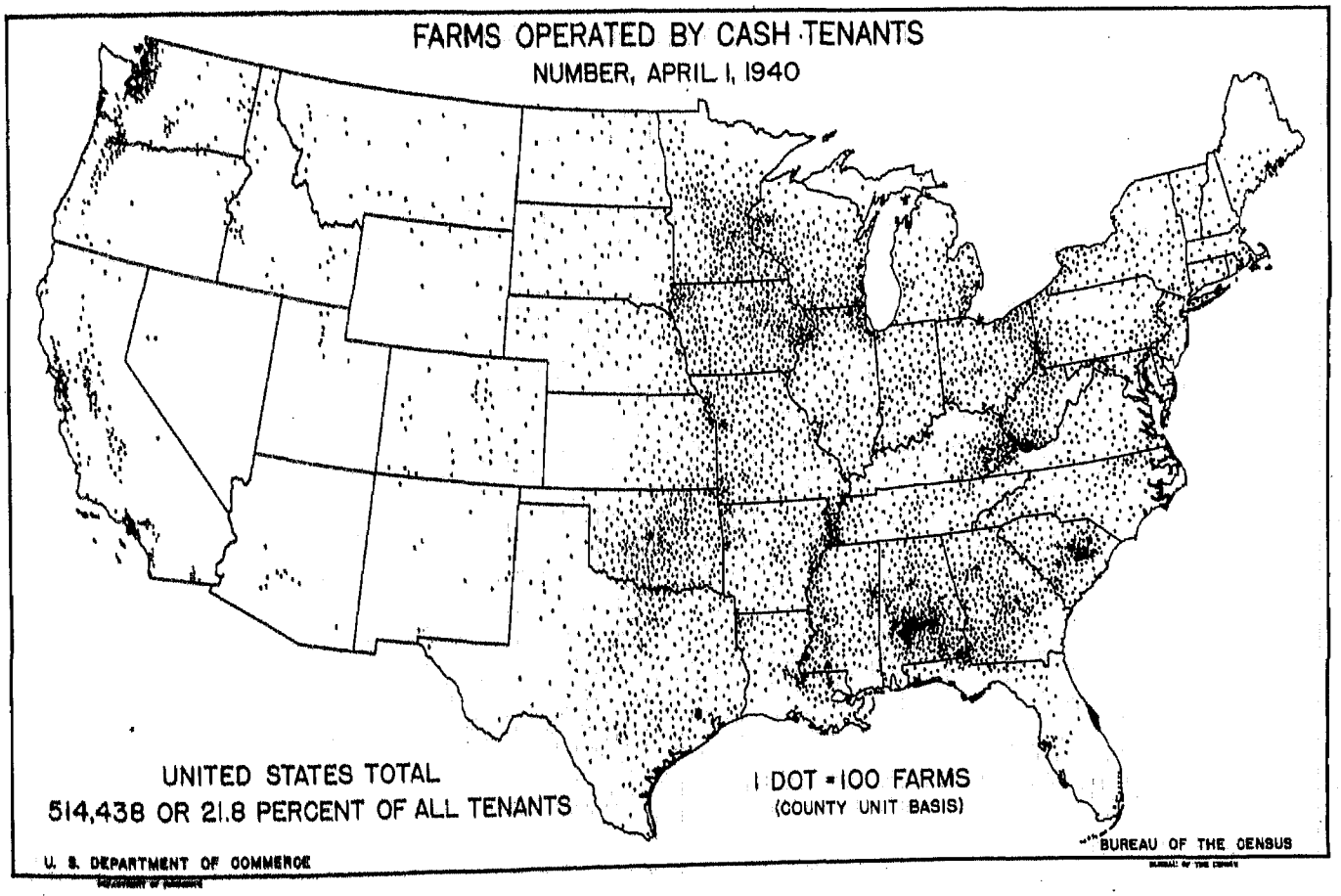
FARMS OPERATED BY CASH TENANTS
NUMBER, APRIL 1, 1940
UNITED STATES TOTAL
514,438 OR 21.8 PERCENT OF ALL TENANTS
1 DOT = 100 FARMS
(COUNTY UNIT BASIS)
U. S. DEPARTMENT OF COMMERCE
BUREAU OF THE CENSUS

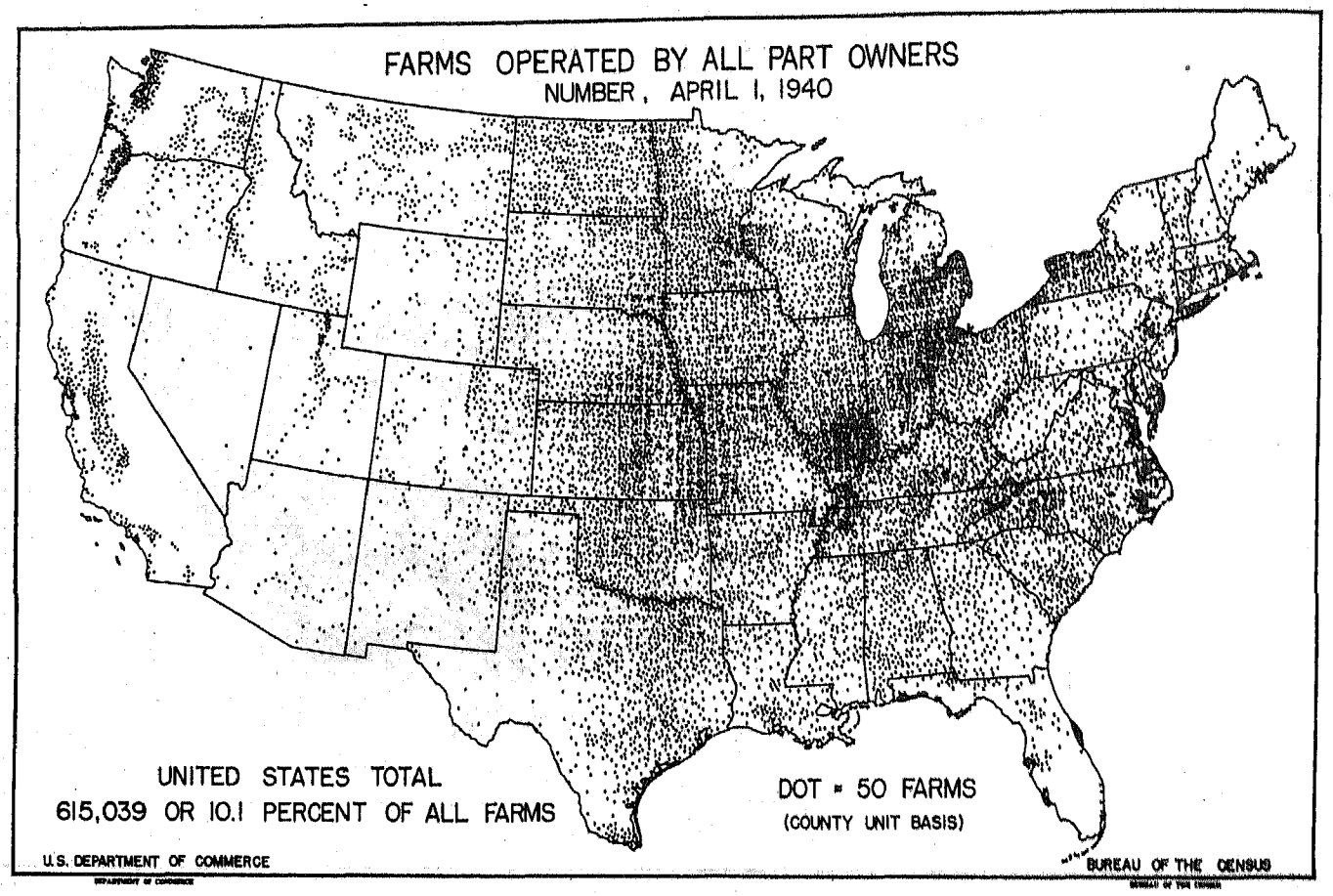
FARMS OPERATED BY ALL PART OWNERS
NUMBER, APRIL 1, 1940
UNITED STATES TOTAL
615,039 OR 10.1 PERCENT OF ALL FARMS
DOT = 50 FARMS
(COUNTY UNIT BASIS)
U.S. DEPARTMENT OF COMMERCE
BUREAU OF THE CENSUS

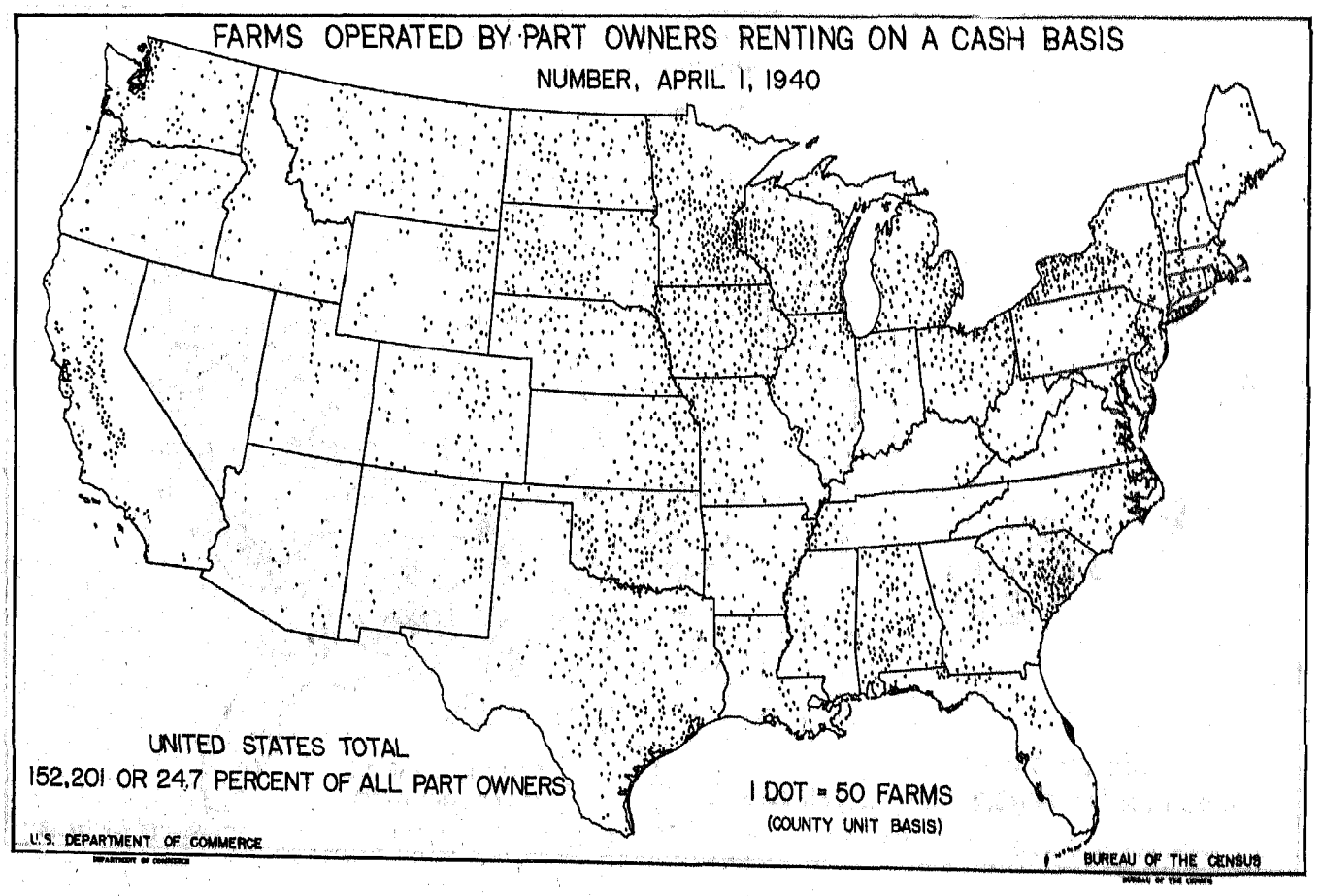
FARMS OPERATED BY PART OWNERS RENTING ON A CASH BASIS
NUMBER, APRIL 1, 1940
UNITED STATES TOTAL
152,201 OR 24.7 PERCENT OF ALL PART OWNERS
1 DOT = 50 FARMS
(COUNTY UNIT BASIS)
U.S. DEPARTMENT OF COMMERCE
BUREAU OF THE CENSUS

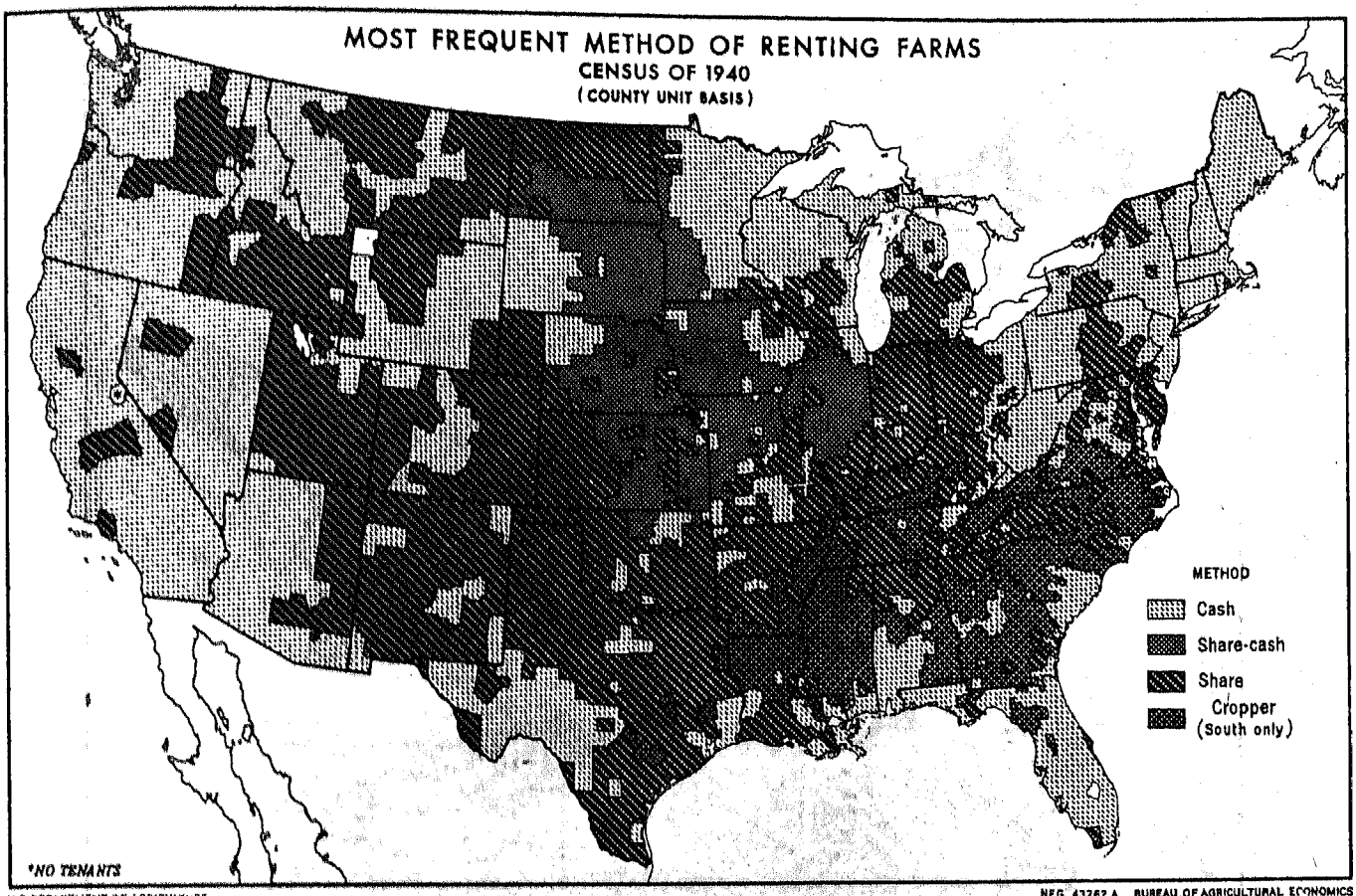


U.S. DEPARTMENT OF AGRICULTURE NEG. 43262 A BUREAU OF AGRICULTURAL ECONOMICS

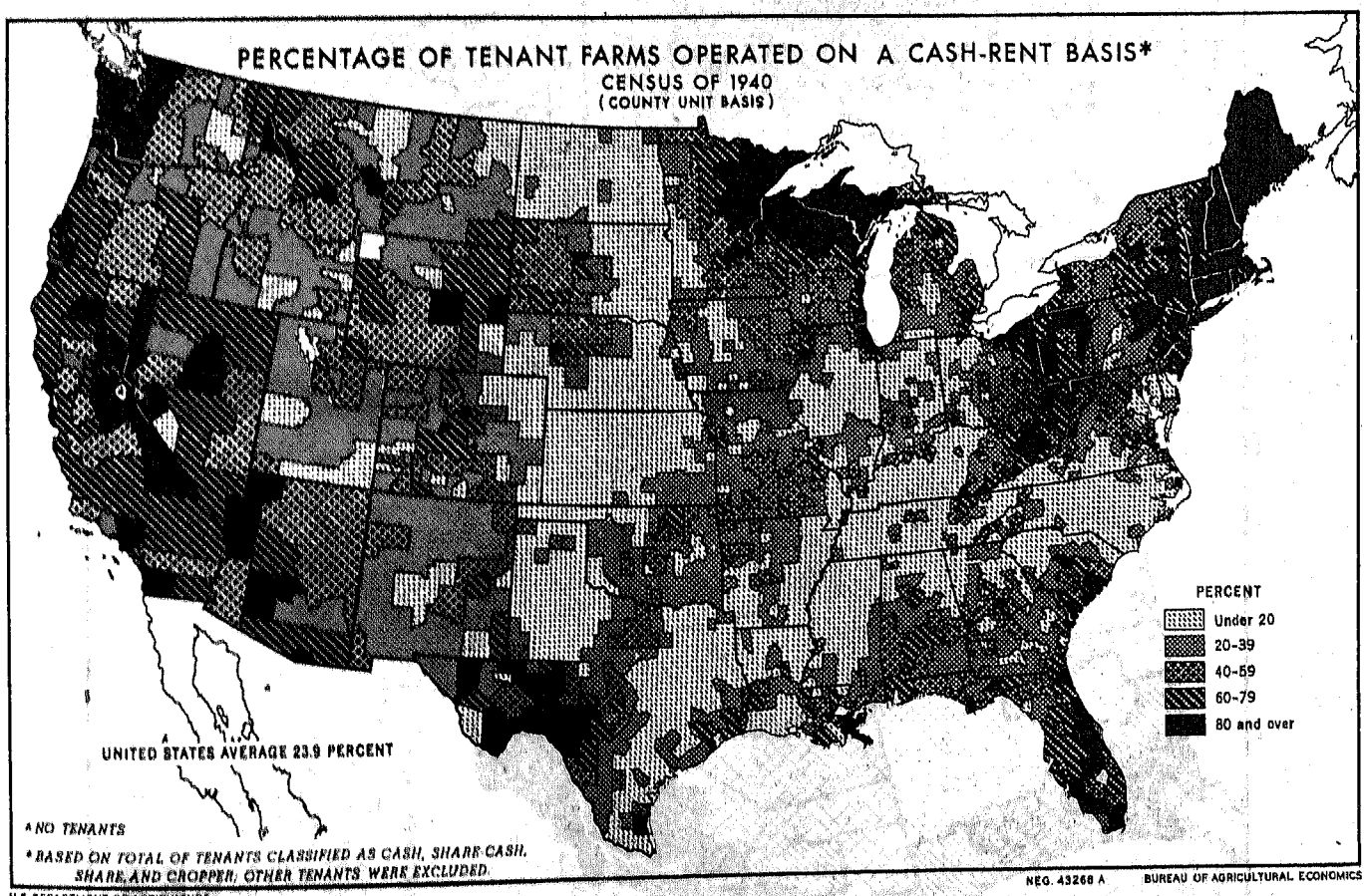


NEG. 43268 A BUREAU OF AGRICULTURAL ECONOMICS

U.S. DEPARTMENT OF AGRICULTURE

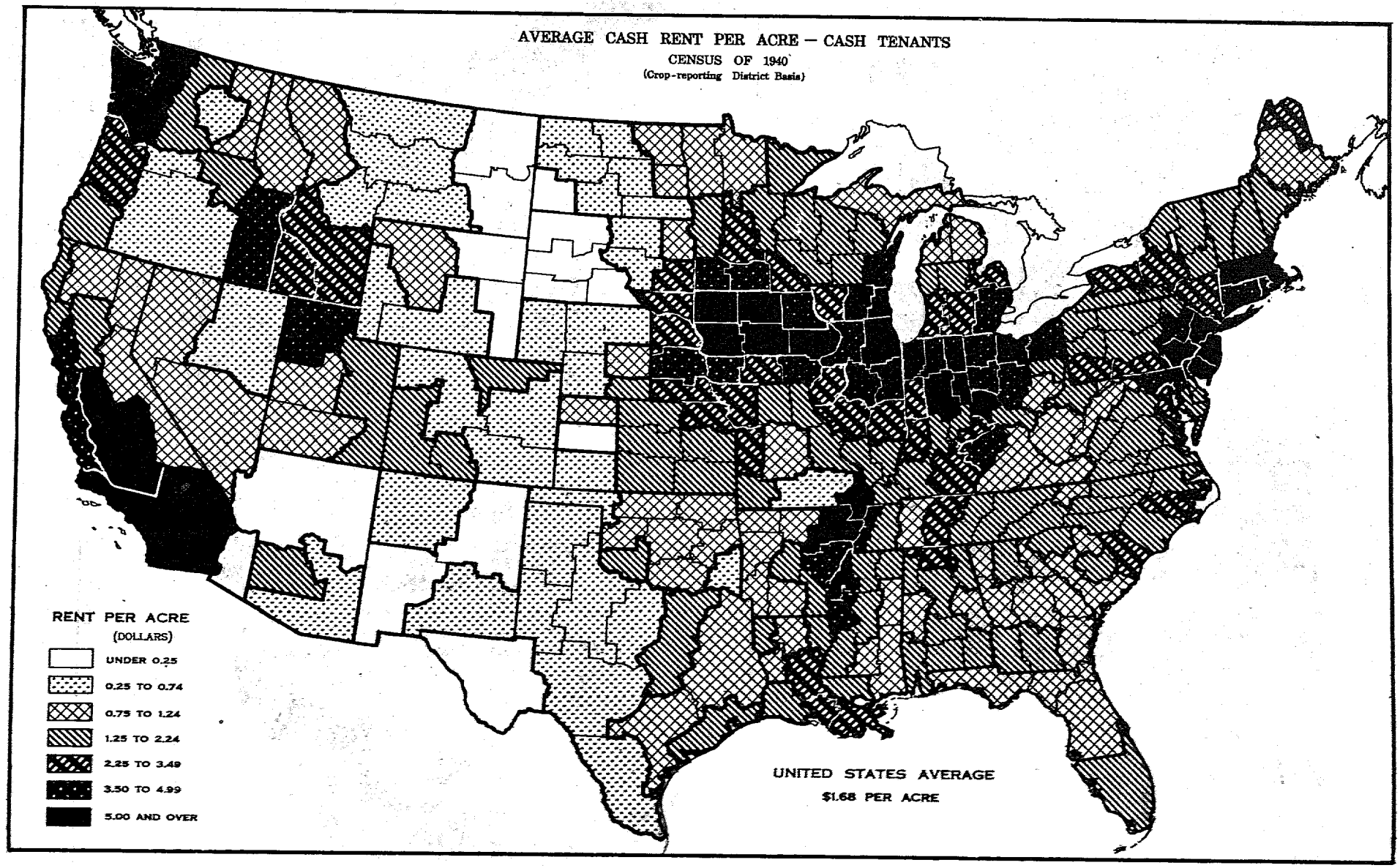
AVERAGE CASH RENT PER ACRE — CASH TENANTS
CENSUS OF 1940
(Crop-reporting District Basis)
RENT PER ACRE
(DOLLARS)
UNDER 0.25
0.25 TO 0.74
0.75 TO 1.24
1.25 TO 2.24
2.25 TO 3.49
3.50 TO 4.99
5.00 AND OVER
UNITED STATES AVERAGE
$1.68 PER ACRE

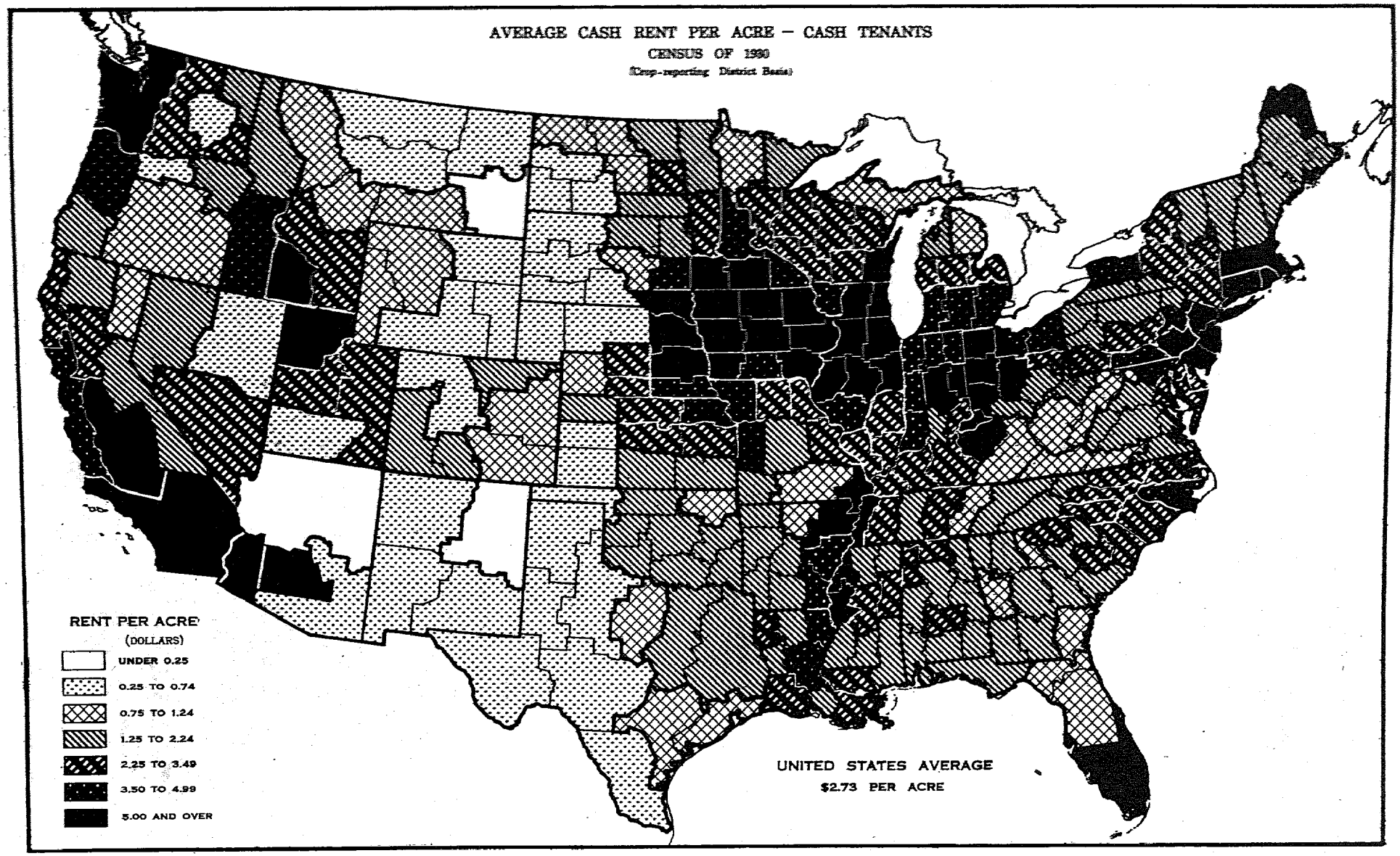
AVERAGE CASH RENT PER ACRE — CASH TENANTS
CENSUS OF 1930
(Crop-reporting District Basis)
RENT PER ACRE
(DOLLARS)
UNDER 0.25
0.25 TO 0.74
0.75 TO 1.24
1.25 TO 2.24
2.25 TO 3.49
3.50 TO 4.99
5.00 AND OVER
UNITED STATES AVERAGE
$2.73 PER ACRE

57498 O - 44 - 2

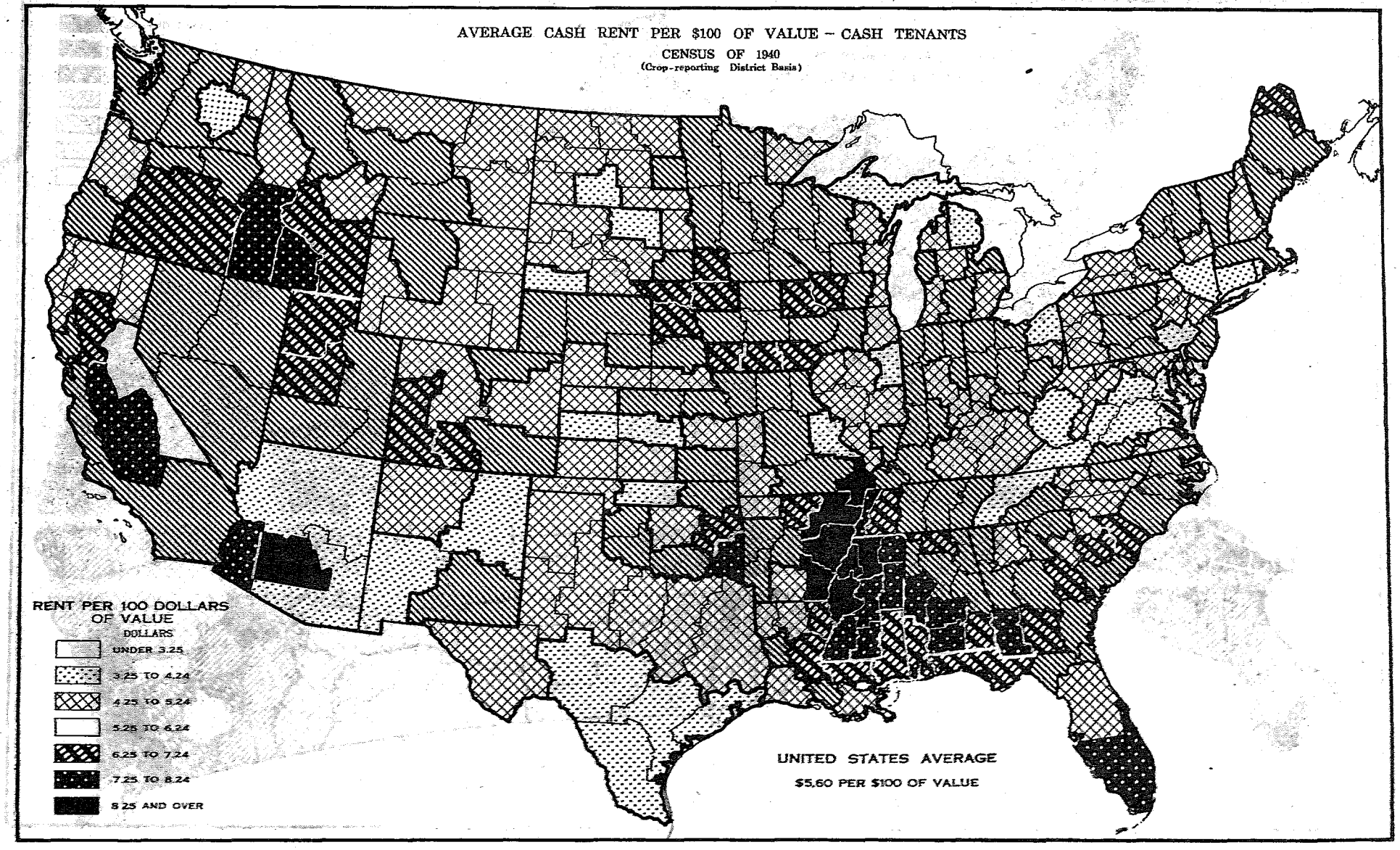
AVERAGE CASH RENT PER $100 OF VALUE – CASH TENANTS
CENSUS OF 1940
(Crop-reporting District Basis)
RENT PER 100 DOLLARS OF VALUE
DOLLARS
UNDER 3.25
3.25 TO 4.24
4.25 TO 5.24
5.25 TO 6.24
6.25 TO 7.24
7.25 TO 8.24
8.25 AND OVER
UNITED STATES AVERAGE
$5.60 PER $100 OF VALUE

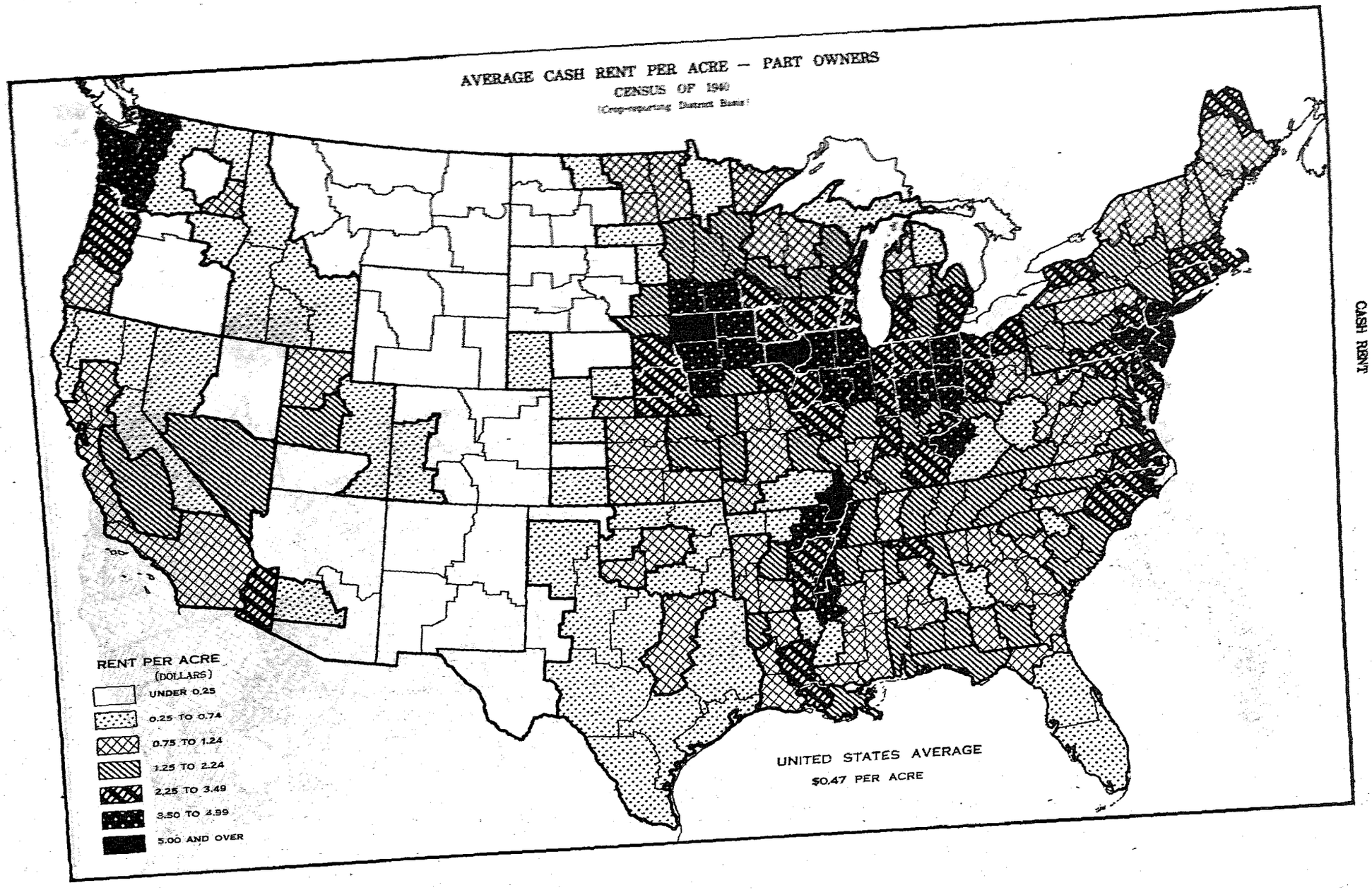
AVERAGE CASH RENT PER ACRE — PART OWNERS
CENSUS OF 1940
(Crop-reporting District Basis)
RENT PER ACRE
(DOLLARS)
UNDER 0.25
0.25 TO 0.74
0.75 TO 1.24
1.25 TO 2.24
2.25 TO 3.49
3.50 TO 4.99
5.00 AND OVER
UNITED STATES AVERAGE
$0.47 PER ACRE

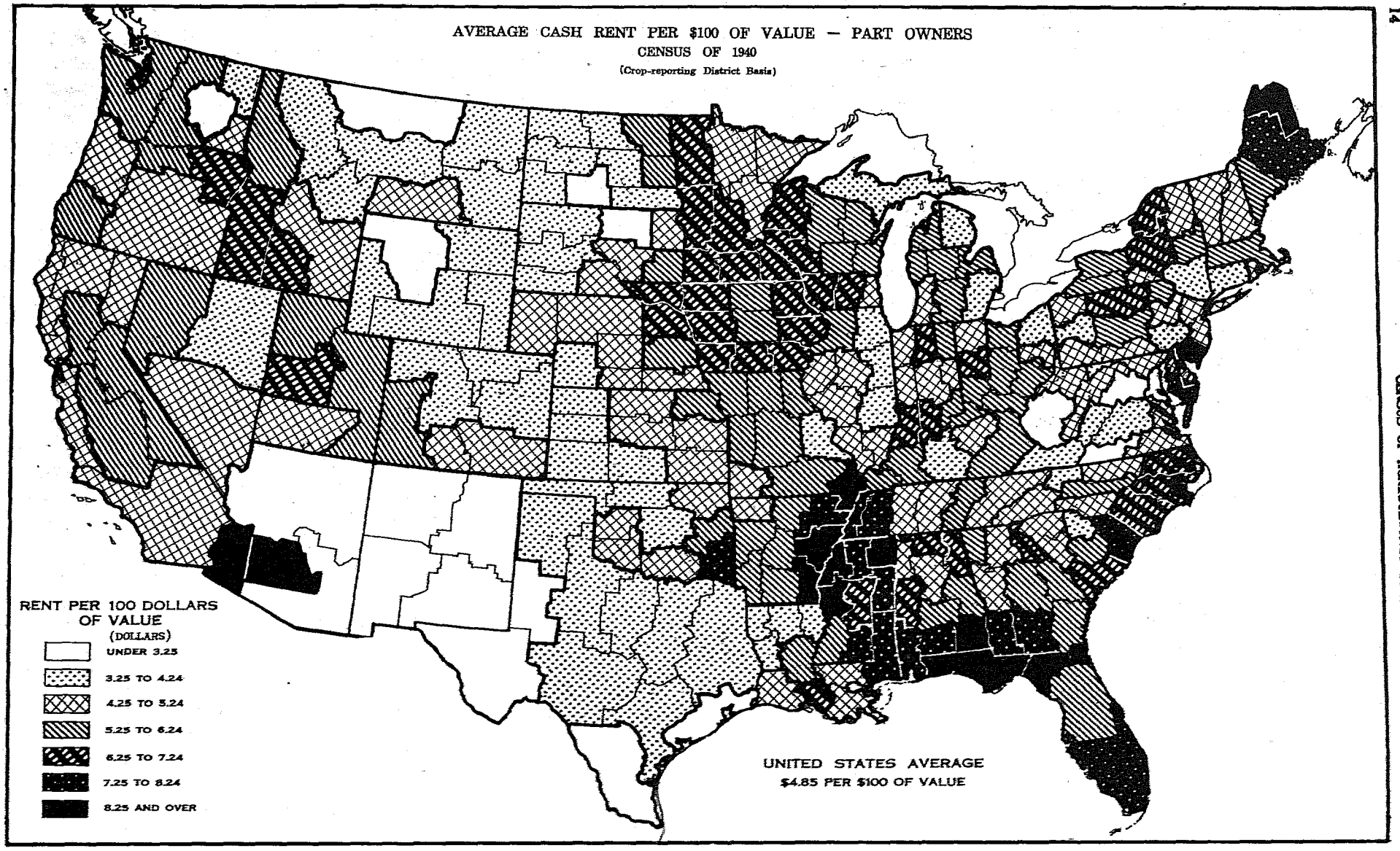
AVERAGE CASH RENT PER $100 OF VALUE — PART OWNERS
CENSUS OF 1940
(Crop-reporting District Basis)
RENT PER 100 DOLLARS OF VALUE
(DOLLARS)
UNDER 3.25
3.25 TO 4.24
4.25 TO 5.24
5.25 TO 6.24
6.25 TO 7.24
7.25 TO 8.24
8.25 AND OVER
UNITED STATES AVERAGE
$4.85 PER $100 OF VALUE

TABLE 1.—FARMS, ALL LAND IN FARMS, CROPLAND HARVESTED, AND VALUE OF LAND AND BUILDINGS, BY COLOR AND TENURE OF OPERATOR, FOR THE UNITED STATES: CENSUS OF 1940

("White" includes Mexicans; "nonwhite" includes Negroes, Indians, Chinese, Japanese, and all other nonwhite races. Farms, land in farms, and value of land and buildings relate to April 1, 1940; cropland harvested relates to 1939. Division and State figures for specified items in tables 4 and 5)

| COLOR AND TENURE | Number of farms | LAND IN FARMS | | CROPLAND HARVESTED | | | VALUE OF LAND AND BUILDINGS | | | | | |
|---|---|---|---|---|---|---|---|---|---|---|---|---|
| | | | | | | | Total (dollars) | | | Buildings | | |
| | | Acres | Average acreage per farm | Farms reporting | Acres | Average acreage per farm reporting | Amount | Average per farm | Average per acre | Farms reporting | Amount (dollars) | Average per farm reporting (dollars) |
| All farm operators | 6,096,799 | 1,060,852,374 | 174.0 | 5,713,255 | 321,242,450 | 56.2 | 33,641,758,726 | 5,518 | 31.71 | 5,898,400 | 10,405,435,796 | 1,764 |
| Owners | 3,699,177 | 682,425,751 | 184.5 | 3,435,627 | 188,394,910 | 54.8 | 21,409,684,865 | 5,788 | 31.37 | 3,614,737 | 7,353,517,789 | 2,034 |
| Full owners | 3,084,138 | 382,098,424 | 123.9 | 2,855,511 | 115,418,428 | 40.7 | 15,297,274,256 | 4,960 | 40.03 | 3,015,086 | 5,965,197,097 | 1,978 |
| Part owners | 615,039 | 300,325,307 | 488.5 | 600,116 | 70,976,482 | 118.3 | 6,112,410,609 | 9,938 | 20.35 | 599,651 | 1,390,320,692 | 2,319 |
| Rented portion | 615,039 | 155,686,276 | 253.1 | (1) | (1) | (1) | 2,548,208,381 | 4,143 | 16.37 | (1) | (1) | (1) |
| Renting on cash basis | 182,201 | 124,678,146 | 819.2 | 144,610 | 14,972,375 | 103.5 | 1,728,154,323 | 11,354 | 13.86 | 148,407 | 413,692,503 | 2,788 |
| Rented portion | 152,201 | 83,910,785 | 419.9 | (1) | (1) | (1) | 824,040,906 | 4,100 | 9.76 | (1) | (1) | (1) |
| Managers | 38,351 | 68,550,117 | 1,830.2 | 33,990 | 6,405,102 | 189.0 | 1,442,657,266 | 39,687 | 21.68 | 33,948 | 318,412,111 | 9,379 |
| All tenants | 2,361,271 | 311,898,526 | 132.1 | 2,245,758 | 128,442,418 | 57.2 | 10,789,396,595 | 4,569 | 34.59 | 2,249,715 | 2,733,505,896 | 1,215 |
| Cash | 514,458 | 74,888,541 | 145.6 | 454,522 | 18,810,390 | 41.4 | 2,227,608,406 | 4,330 | 29.75 | 495,230 | 665,647,388 | 1,340 |
| Share-cash | 278,605 | 67,301,126 | 241.6 | 275,408 | 34,362,473 | 124.8 | 2,712,551,408 | 9,755 | 40.30 | 272,538 | 580,693,582 | 2,131 |
| Share[a] | 815,799 | 122,955,352 | 150.7 | 795,987 | 55,357,466 | 69.5 | 4,369,824,547 | 5,356 | 35.54 | 768,480 | 1,074,179,719 | 1,398 |
| Croppers (South only) | 541,291 | 23,313,457 | 43.1 | 529,705 | 12,759,401 | 24.1 | 775,934,949 | 1,433 | 33.28 | 513,636 | 202,027,660 | 393 |
| Other | 211,138 | 23,440,048 | 111.0 | 188,136 | 7,152,688 | 38.0 | 703,677,285 | 3,333 | 30.02 | 199,831 | 212,957,547 | 1,066 |
| White, total | 5,377,728 | 1,015,112,443 | 188.8 | 5,018,593 | 305,637,373 | 60.9 | 32,867,036,347 | 6,075 | 32.17 | 5,207,447 | 10,156,405,907 | 1,950 |
| Owners | 3,498,079 | 657,943,005 | 188.1 | 3,247,869 | 182,364,814 | 56.1 | 21,085,091,247 | 6,028 | 32.05 | 3,419,104 | 7,256,583,411 | 2,122 |
| Full owners | 2,918,562 | 360,730,621 | 123.7 | 2,690,852 | 112,362,065 | 41.9 | 15,041,142,551 | 5,157 | 41.70 | 2,852,008 | 5,882,768,503 | 2,063 |
| Part owners | 581,517 | 297,212,384 | 511.1 | 567,017 | 69,982,749 | 123.4 | 6,043,948,696 | 10,393 | 20.34 | 567,096 | 1,373,814,908 | 2,423 |
| Rented portion | 581,517 | 154,035,185 | 264.9 | (1) | (1) | (1) | 2,519,304,276 | 4,332 | 16.36 | (1) | (1) | (1) |
| Renting on cash basis | 142,353 | 123,493,851 | 867.5 | 134,884 | 14,670,854 | 108.8 | 1,705,009,342 | 11,977 | 13.81 | 138,855 | 408,547,886 | 2,942 |
| Rented portion | 142,353 | 63,232,688 | 444.2 | (1) | (1) | (1) | 614,474,359 | 4,317 | 9.72 | (1) | (1) | (1) |
| Managers | 35,834 | 66,262,601 | 1,849.8 | 33,203 | 6,328,240 | 190.6 | 1,427,863,233 | 40,070 | 21.55 | 33,264 | 315,419,078 | 9,482 |
| All tenants | 1,844,015 | 290,906,837 | 157.8 | 1,737,521 | 116,944,319 | 67.3 | 10,144,081,867 | 5,501 | 34.87 | 1,755,079 | 2,584,403,418 | 1,473 |
| Cash | 444,208 | 71,363,688 | 160.7 | 387,232 | 17,186,246 | 44.4 | 2,113,182,079 | 4,757 | 29.61 | 428,396 | 641,994,005 | 1,499 |
| Share-cash | 271,597 | 66,940,317 | 246.5 | 268,492 | 34,148,772 | 127.2 | 2,695,882,956 | 9,928 | 40.27 | 265,784 | 577,772,190 | 2,174 |
| Share[a] | 722,726 | 117,816,850 | 163.0 | 704,890 | 52,924,889 | 75.1 | 4,224,428,115 | 5,845 | 35.86 | 679,758 | 1,042,705,568 | 1,534 |
| Croppers (South only) | 242,173 | 14,270,579 | 58.9 | 234,781 | 6,714,185 | 28.6 | 462,056,647 | 1,908 | 32.38 | 227,275 | 123,183,109 | 542 |
| Other | 163,314 | 20,516,403 | 125.6 | 142,326 | 5,972,427 | 42.0 | 648,532,070 | 3,971 | 31.61 | 153,866 | 198,748,548 | 1,292 |
| Nonwhite, total | 719,071 | 45,739,931 | 63.6 | 694,662 | 15,605,057 | 22.5 | 984,702,379 | 1,369 | 21.53 | 690,953 | 249,029,889 | 360 |
| Owners | 201,098 | 24,480,726 | 121.7 | 187,758 | 4,030,096 | 21.5 | 324,593,618 | 1,614 | 13.26 | 195,633 | 96,934,378 | 495 |
| Full owners | 187,576 | 21,367,603 | 127.5 | 184,659 | 3,056,363 | 19.6 | 256,131,705 | 1,528 | 11.99 | 163,078 | 80,428,594 | 493 |
| Part owners | 33,522 | 3,113,123 | 92.9 | 33,099 | 995,733 | 30.0 | 68,461,913 | 2,042 | 21.99 | 32,555 | 16,505,784 | 507 |
| Rented portion | 33,522 | 1,651,091 | 49.3 | (1) | (1) | (1) | 28,904,105 | 862 | 17.51 | (1) | (1) | (1) |
| Renting on cash basis | 9,848 | 1,184,315 | 120.3 | 9,726 | 301,719 | 31.0 | 25,144,981 | 2,550 | 19.54 | 9,552 | 5,144,617 | 539 |
| Rented portion | 9,848 | 678,100 | 68.9 | (1) | (1) | (1) | 9,568,547 | 971 | 14.11 | (1) | (1) | (1) |
| Managers | 717 | 267,318 | 373.1 | 687 | 76,862 | 111.9 | 14,794,033 | 20,633 | 55.30 | 684 | 2,993,033 | 4,376 |
| All tenants | 517,256 | 20,991,699 | 40.6 | 506,217 | 11,498,099 | 22.7 | 645,314,728 | 1,248 | 30.74 | 494,636 | 149,102,478 | 301 |
| Cash | 70,233 | 3,524,853 | 50.2 | 67,290 | 1,624,144 | 24.1 | 114,426,327 | 1,629 | 32.46 | 66,954 | 21,653,383 | 324 |
| Share-cash | 7,008 | 360,811 | 51.5 | 6,916 | 215,701 | 31.2 | 16,468,452 | 2,350 | 45.64 | 6,754 | 2,921,392 | 433 |
| Share[a] | 93,073 | 5,139,502 | 55.2 | 91,277 | 2,452,777 | 26.7 | 145,396,432 | 1,562 | 28.29 | 88,722 | 51,474,153 | 355 |
| Croppers (South only) | 299,118 | 9,042,878 | 30.2 | 294,924 | 6,045,218 | 20.5 | 313,878,302 | 1,049 | 34.71 | 286,361 | 78,844,551 | 275 |
| Other | 47,824 | 2,923,645 | 61.1 | 45,810 | 1,180,261 | 25.8 | 55,145,215 | 1,153 | 18.86 | 45,965 | 14,208,999 | 309 |

[1] Not available.
[a] Includes croppers for the northern and western States.

TABLE 2.—CASH RENT PAID, OR PAYABLE, BY CASH TENANTS, 1940 AND 1930; AND BY PART OWNERS RENTING ON A CASH BASIS, 1940; BY COLOR OF OPERATOR, 1940: FOR THE UNITED STATES

("White" includes Mexicans; "nonwhite" includes Negroes, Indians, Chinese, Japanese, and all other nonwhite races. Division and State figures for specified items in tables 6 and 7; crop-reporting district and county figures in tables 10 and 11).

| ITEM, TENURE, AND CENSUS YEAR | Number of farms | Percent distribution | Land in farms (acres) | Cropland harvested[1] | | Value of land and buildings (dollars) | | | Value of buildings | | | Cash rent paid, or payable (dollars) | | | |
|---|---|---|---|---|---|---|---|---|---|---|---|---|---|---|---|
| | | | | Farms reporting | Acres | Total | Average per farm | Average per acre | Farms reporting | Total (dollars) | Average per farm reporting (dollars) | Amount | Average rent per farm | Average rent per acre | Average rent per $100 of value |
| Total, renting on cash basis: | | | | | | | | | | | | | | | |
| Cash tenants, total 1940 | 514,438 | 100.0 | 74,888,541 | 454,522 | 18,810,390 | 2,227,608,406 | 4,330 | 29.75 | 495,230 | 663,647,388 | 1,340 | xxxxxxxxxx | xxxx | xxxx | xxxxx |
| 1930 | 469,210 | 100.0 | 71,369,956 | (2) | 23,585,915 | 5,801,131,530 | 7,770 | 53.26 | (2) | 895,860,647 | (2) | xxxxxxxxxx | xxxx | xxxx | xxxxx |
| Reporting amount of rent 1940 | 485,436 | 94.4 | 70,072,002 | 428,752 | 17,710,999 | 2,103,566,157 | 4,333 | 30.02 | 467,412 | 628,102,195 | 1,333 | 117,773,230 | 245 | 1.66 | 5.60 |
| 1930 | 485,889 | 99.3 | 70,347,725 | (2) | (2) | (2) | (2) | (2) | (2) | (2) | (2) | 191,700,652 | 395 | 2.73 | (2) |
| Not reporting amount of rent 1940 | 29,002 | 5.6 | 4,816,539 | 25,770 | 1,099,391 | 124,040,249 | 4,277 | 25.75 | 27,818 | 40,545,193 | 1,458 | ---------- | ---- | ---- | ---- |
| 1930 | 3,321 | 0.7 | 1,022,231 | (2) | (2) | (2) | (2) | (2) | (2) | (2) | (2) | ---------- | ---- | ---- | ---- |
| Part owners, total 1940 | 615,039 | 100.0 | 500,325,307 | 600,116 | 70,976,482 | 6,112,410,609 | 9,938 | 20.35 | 599,651 | 1,390,320,692 | 2,319 | xxxxxxxxxx | xxxx | xxxx | xxxxx |
| Rented portion, total 1940 | 615,039 | 100.0 | 155,686,276 | (2) | (2) | 2,548,208,381 | 4,143 | 16.37 | (2) | (2) | (2) | xxxxxxxxxx | xxxx | xxxx | xxxxx |
| Rented for cash[3] 1940 | 152,201 | 24.7 | 63,910,785 | (2) | (2) | 624,040,906 | 4,100 | 9.76 | (2) | (2) | (2) | 30,248,211 | 199 | 0.47 | 4.85 |
| Other 1940 | 462,838 | 75.3 | 91,775,491 | (2) | (2) | 1,924,167,475 | 4,157 | 20.97 | (2) | (2) | (2) | ---------- | ---- | ---- | ---- |
| White operators: | | | | | | | | | | | | | | | |
| Cash tenants, total 1940 | 444,205 | 100.0 | 71,363,688 | 387,232 | 17,186,246 | 2,113,182,079 | 4,757 | 29.61 | 428,396 | 641,994,005 | 1,499 | xxxxxxxxxx | xxxx | xxxx | xxxxx |
| Reporting amount of rent 1940 | 417,330 | 93.9 | 66,660,312 | 363,426 | 16,127,792 | 1,991,859,916 | 4,773 | 29.88 | 402,577 | 602,140,286 | 1,496 | 109,599,018 | 263 | 1.64 | 5.50 |
| Not reporting amount of rent 1940 | 26,875 | 6.1 | 4,703,376 | 23,806 | 1,058,454 | 121,322,163 | 4,514 | 25.79 | 25,819 | 39,853,719 | 1,544 | ---------- | ---- | ---- | ---- |
| Part owners, total 1940 | 581,517 | 100.0 | 297,212,184 | 567,017 | 69,982,749 | 6,043,948,696 | 10,393 | 20.34 | 567,096 | 1,373,814,908 | 2,423 | xxxxxxxxxx | xxxx | xxxx | xxxxx |
| Rented portion, total 1940 | 581,517 | 100.0 | 154,035,188 | (2) | (2) | 2,519,304,276 | 4,332 | 16.36 | (2) | (2) | (2) | xxxxxxxxxx | xxxx | xxxx | xxxxx |
| Rented for cash[3] 1940 | 142,353 | 24.5 | 63,232,685 | (2) | (2) | 614,474,369 | 4,317 | 9.72 | (2) | (2) | (2) | 29,599,084 | 208 | 0.47 | 4.82 |
| Other 1940 | 439,164 | 75.5 | 90,802,503 | (2) | (2) | 1,904,829,917 | 4,337 | 20.98 | (2) | (2) | (2) | ---------- | ---- | ---- | ---- |
| Nonwhite operators: | | | | | | | | | | | | | | | |
| Cash tenants, total 1940 | 70,233 | 100.0 | 3,524,853 | 67,290 | 1,624,144 | 114,426,327 | 1,629 | 32.46 | 66,834 | 21,653,383 | 324 | xxxxxxxxxx | xxxx | xxxx | xxxxx |
| Reporting amount of rent 1940 | 68,106 | 97.0 | 3,411,690 | 65,326 | 1,583,207 | 111,708,241 | 1,640 | 32.74 | 64,835 | 20,961,909 | 323 | 8,174,212 | 120 | 2.40 | 7.32 |
| Not reporting amount of rent 1940 | 2,127 | 3.0 | 113,163 | 1,964 | 40,937 | 2,718,086 | 1,278 | 24.02 | 1,999 | 691,474 | 346 | ---------- | ---- | ---- | ---- |
| Part owners, total 1940 | 33,522 | 100.0 | 3,113,123 | 33,099 | 993,733 | 68,461,913 | 2,042 | 21.99 | 32,555 | 16,505,784 | 507 | xxxxxxxxxx | xxxx | xxxx | xxxxx |
| Rented portion, total 1940 | 33,522 | 100.0 | 1,651,088 | (2) | (2) | 28,904,105 | 862 | 17.51 | (2) | (2) | (2) | xxxxxxxxxx | xxxx | xxxx | xxxxx |
| Rented for cash[3] 1940 | 9,848 | 29.4 | 678,100 | (2) | (2) | 9,566,547 | 971 | 14.11 | (2) | (2) | (2) | 649,127 | 66 | 0.96 | 6.79 |
| Other 1940 | 23,674 | 70.6 | 972,988 | (2) | (2) | 19,337,558 | 817 | 19.87 | (2) | (2) | (2) | ---------- | ---- | ---- | ---- |

[1] Cropland harvested in 1939 and 1929.
[2] Not available.
[3] Data for operators who rented for cash only and reported the amount of rental.

TABLE 3.—CASH RENT PAID, OR PAYABLE, BY CASH TENANTS AND BY PART OWNERS RENTING ON A CASH BASIS, FOR IRRIGATED AND NONIRRIGATED FARMS: SUMMARY FOR SELECTED STATES, CENSUS OF 1940

(Data limited to 20 specified States. State figures for specified items in tables 8 and 9)

| ITEM | Number of farms | Percent distribution | Land in farms (acres) | | | Value of land and buildings (dollars) | | | Value of buildings (dollars) | | Cash rent paid, or payable (dollars) | | | |
|---|---|---|---|---|---|---|---|---|---|---|---|---|---|---|
| | | | Total | Cropland harvested | | Total | Average value | | Total | Average per farm | Total | Average rent | | |
| | | | | Total | Irrigated | | Per farm | Per acre | | | | Per farm | Per acre | Per $100 of value |
| Farms with cropland harvested wholly irrigated: | | | | | | | | | | | | | | |
| Cash tenants, total | 17,803 | 100.0 | 3,139,187 | 781,552 | 781,552 | 156,813,629 | 8,808 | 49.95 | 23,089,675 | 1,297 | xxxxxxxxx | xxxxx | xxxxx | xxxxxx |
| Reporting amount of rent | 16,739 | 94.0 | 2,980,623 | 732,882 | 732,882 | 149,170,335 | 8,912 | 50.05 | 21,596,670 | 1,290 | 10,081,549 | 602 | 3.38 | 6.76 |
| Not reporting amount of rent | 1,064 | 6.0 | 158,564 | 48,670 | 48,670 | 7,643,294 | 7,184 | 48.20 | 1,493,005 | 1,403 | ---------- | ---- | ---- | ---- |
| Part owners, total | 26,204 | 100.0 | 26,799,747 | 2,951,131 | 2,951,131 | 466,678,535 | 17,809 | 17.41 | 66,371,818 | 2,533 | xxxxxxxxx | xxxxx | xxxxx | xxxxxx |
| Rented portion, total | 26,204 | 100.0 | 14,266,850 | (1) | (1) | 203,613,076 | 7,770 | 14.27 | (1) | (1) | xxxxxxxxx | xxxxx | xxxxx | xxxxxx |
| Rented for cash[2] | 9,214 | 35.2 | 8,198,085 | (1) | (1) | 70,055,872 | 7,601 | 8.54 | (1) | (1) | xxxxxxxxx | xxxxx | xxxxx | xxxxxx |
| Other | 16,990 | 64.8 | 6,068,765 | (1) | (1) | 133,577,204 | 7,862 | 22.01 | (1) | (1) | 3,841,377 | 417 | 0.47 | 5.48 |
| Farms with cropland harvested partly irrigated: | | | | | | | | | | | | | | |
| Cash tenants, total | 3,992 | 100.0 | 1,833,788 | 279,329 | 133,450 | 46,309,075 | 11,600 | 25.25 | 6,363,830 | 1,594 | xxxxxxxxx | xxxxx | xxxxx | xxxxxx |
| Reporting amount of rent | 3,741 | 93.7 | 1,729,941 | 259,450 | 125,818 | 43,884,263 | 11,731 | 25.37 | 5,980,070 | 1,599 | 2,252,592 | 597 | 1.29 | 5.09 |
| Not reporting amount of rent | 251 | 6.3 | 103,847 | 19,879 | 9,632 | 2,424,810 | 9,661 | 23.35 | 383,760 | 1,529 | ---------- | ---- | ---- | ---- |
| Part owners, total | 14,871 | 100.0 | 20,380,349 | 2,895,282 | 1,052,361 | 350,348,908 | 23,559 | 17.19 | 47,422,976 | 3,189 | xxxxxxxxx | xxxxx | xxxxx | xxxxxx |
| Rented portion, total | 14,871 | 100.0 | 10,219,970 | (1) | (1) | 156,908,289 | 10,551 | 15.35 | (1) | (1) | xxxxxxxxx | xxxxx | xxxxx | xxxxxx |
| Rented for cash[2] | 4,546 | 30.6 | 5,343,577 | (1) | (1) | 40,407,718 | 8,889 | 7.56 | (1) | (1) | 1,926,895 | 424 | 0.36 | 4.77 |
| Other | 10,325 | 69.4 | 4,876,393 | (1) | (1) | 116,500,571 | 11,283 | 23.89 | (1) | (1) | ---------- | ---- | ---- | ---- |
| Nonirrigated farms (no cropland harvested irrigated): | | | | | | | | | | | | | | |
| Cash tenants, total | 142,498 | 100.0 | 39,438,713 | 5,121,921 | ---------- | 590,589,931 | 4,145 | 14.97 | 114,442,839 | 803 | xxxxxxxxx | xxxxx | xxxxx | xxxxxx |
| Reporting amount of rent | 134,493 | 94.4 | 36,862,790 | 4,787,070 | ---------- | 557,586,085 | 4,146 | 15.13 | 107,694,819 | 801 | 28,668,855 | 213 | 0.78 | 5.14 |
| Not reporting amount of rent | 8,005 | 5.6 | 2,575,923 | 334,851 | ---------- | 33,025,846 | 4,125 | 12.82 | 6,748,020 | 843 | ---------- | ---- | ---- | ---- |
| Part owners, total | 224,923 | 100.0 | 196,526,564 | 38,213,055 | ---------- | 2,583,548,945 | 11,397 | 13.04 | 414,152,656 | 1,841 | xxxxxxxxx | xxxxx | xxxxx | xxxxxx |
| Rented portion, total | 224,923 | 100.0 | 106,618,003 | (1) | ---------- | 1,154,957,420 | 5,135 | 10.83 | (1) | (1) | xxxxxxxxx | xxxxx | xxxxx | xxxxxx |
| Rented for cash[2] | 52,588 | 23.4 | 44,288,968 | (1) | ---------- | 277,834,305 | 5,283 | 6.27 | (1) | (1) | 11,205,936 | 213 | 0.25 | 4.03 |
| Other | 172,335 | 76.6 | 62,329,035 | (1) | ---------- | 877,123,115 | 5,090 | 14.07 | (1) | (1) | ---------- | ---- | ---- | ---- |

[1] Not available.
[2] Data for operators who rented for cash only and reported the amount of rental.

TABLE 4.—NUMBER OF FARM OPERATORS, BY TENURE; WITH PERCENT OF ALL OPERATORS REPRESENTED BY PART OWNERS AND TENANTS, AND BY PART OWNERS AND TENANTS RENTING ON A CASH BASIS; BY DIVISIONS AND STATES: 1940

| DIVISION AND STATE | All farm operators | Full owners | PART OWNERS | | Managers | ALL TENANTS | | | | | | OPERATORS RENTING AS A PERCENT OF ALL OPERATORS | | | OPERATORS RENTING ON A CASH BASIS AS A PERCENT OF ALL OPERATORS | | |
|---|---|---|---|---|---|---|---|---|---|---|---|---|---|---|---|---|---|
| | | | Total | Renting on cash basis | | Total | Cash | Share-cash | Share[1] | Croppers (South only) | Other | Total | Part owners | Tenants | Total | Part owners renting on a cash basis | Cash tenants |
| United States | 6,096,799 | 3,084,138 | 615,039 | 152,201 | 36,351 | 2,361,271 | 514,438 | 278,605 | 815,799 | 541,291 | 211,138 | 48.8 | 10.1 | 38.7 | 10.9 | 2.5 | 8.4 |
| GEOGRAPHIC DIVISIONS: | | | | | | | | | | | | | | | | | |
| New England | 135,190 | 116,459 | 7,061 | 4,062 | 1,661 | 10,009 | 6,492 | 118 | 716 | ------- | 2,683 | 12.6 | 5.2 | 7.4 | 7.8 | 3.0 | 4.8 |
| Middle Atlantic | 348,100 | 269,199 | 24,440 | 11,462 | 3,786 | 50,675 | 24,316 | 1,504 | 17,240 | ------- | 7,615 | 21.6 | 7.0 | 14.6 | 10.3 | 3.3 | 7.0 |
| East North Central | 1,006,095 | 605,092 | 114,813 | 23,984 | 5,848 | 280,342 | 79,298 | 47,168 | 127,160 | ------- | 26,716 | 39.3 | 11.4 | 27.9 | 10.3 | 2.4 | 7.9 |
| West North Central | 1,090,574 | 447,208 | 176,504 | 37,562 | 4,862 | 462,400 | 104,505 | 184,692 | 146,068 | ------- | 27,135 | 58.6 | 16.2 | 42.4 | 13.0 | 3.4 | 9.6 |
| South Atlantic | 1,019,451 | 519,108 | 64,555 | 16,142 | 5,991 | 429,799 | 85,719 | 3,513 | 107,769 | 177,345 | 55,453 | 48.5 | 6.3 | 42.2 | 10.0 | 1.6 | 8.4 |
| East South Central | 1,023,349 | 447,206 | 61,154 | 11,031 | 2,327 | 512,602 | 83,074 | 7,688 | 141,377 | 231,876 | 48,687 | 56.1 | 6.0 | 50.1 | 9.2 | 1.1 | 8.1 |
| West South Central | 964,370 | 361,290 | 90,920 | 20,878 | 5,262 | 506,892 | 85,558 | 27,577 | 229,898 | 132,070 | 31,789 | 62.0 | 9.4 | 52.6 | 11.0 | 2.2 | 8.9 |
| Mountain | 233,497 | 120,268 | 45,504 | 15,019 | 2,511 | 57,414 | 16,256 | 4,295 | 31,904 | ------- | 4,959 | 44.1 | 19.5 | 24.6 | 13.7 | 6.8 | 7.0 |
| Pacific | 276,173 | 190,222 | 30,310 | 11,261 | 4,503 | 51,138 | 29,220 | 2,150 | 13,667 | ------- | 6,101 | 29.5 | 11.0 | 18.5 | 14.7 | 4.1 | 10.6 |
| NEW ENGLAND: | | | | | | | | | | | | | | | | | |
| Maine | 38,980 | 34,887 | 1,363 | 642 | 211 | 2,519 | 1,700 | 18 | 43 | ------- | 758 | 10.0 | 3.5 | 6.5 | 6.0 | 1.6 | 4.4 |
| New Hampshire | 16,554 | 14,640 | 694 | 348 | 156 | 1,054 | 663 | 3 | 19 | ------- | 369 | 10.6 | 4.2 | 6.4 | 6.1 | 2.1 | 4.0 |
| Vermont | 23,582 | 19,542 | 1,610 | 922 | 286 | 2,344 | 1,281 | 70 | 548 | ------- | 445 | 16.8 | 6.8 | 9.9 | 9.3 | 3.9 | 5.4 |
| Massachusetts | 31,897 | 27,446 | 1,626 | 997 | 560 | 2,265 | 1,552 | 21 | 78 | ------- | 614 | 12.2 | 5.1 | 7.1 | 8.0 | 3.1 | 4.9 |
| Rhode Island | 3,014 | 2,358 | 276 | 185 | 71 | 309 | 248 | 1 | 1 | ------- | 59 | 19.4 | 9.2 | 10.3 | 14.4 | 6.1 | 8.2 |
| Connecticut | 21,163 | 17,776 | 1,492 | 971 | 375 | 1,518 | 1,048 | 5 | 27 | ------- | 438 | 14.2 | 7.1 | 7.2 | 9.5 | 4.6 | 5.0 |
| MIDDLE ATLANTIC: | | | | | | | | | | | | | | | | | |
| New York | 153,238 | 117,972 | 14,128 | 7,528 | 1,594 | 19,544 | 10,024 | 458 | 6,289 | ------- | 2,773 | 22.0 | 9.2 | 12.8 | 11.5 | 4.9 | 6.5 |
| New Jersey | 25,835 | 19,448 | 1,922 | 1,140 | 430 | 4,035 | 2,615 | 52 | 810 | ------- | 558 | 23.1 | 7.4 | 15.6 | 14.5 | 4.4 | 10.1 |
| Pennsylvania | 169,027 | 131,779 | 8,390 | 2,794 | 1,762 | 27,096 | 11,677 | 994 | 10,141 | ------- | 4,284 | 21.0 | 5.0 | 16.0 | 8.6 | 1.7 | 6.9 |
| EAST NORTH CENTRAL: | | | | | | | | | | | | | | | | | |
| Ohio | 233,783 | 150,124 | 21,032 | 4,113 | 1,205 | 61,422 | 17,812 | 2,285 | 33,353 | ------- | 7,972 | 35.3 | 9.0 | 26.3 | 9.4 | 1.8 | 7.6 |
| Indiana | 184,549 | 107,818 | 23,443 | 1,993 | 1,076 | 52,210 | 10,159 | 5,840 | 31,085 | ------- | 5,126 | 41.0 | 12.7 | 28.3 | 6.6 | 1.1 | 5.5 |
| Illinois | 213,439 | 87,004 | 32,826 | 3,867 | 1,627 | 91,982 | 18,821 | 37,167 | 29,921 | ------- | 6,073 | 58.5 | 15.4 | 43.1 | 10.6 | 1.8 | 8.8 |
| Michigan | 187,589 | 133,545 | 21,383 | 5,716 | 861 | 31,800 | 11,440 | 861 | 15,078 | ------- | 4,421 | 28.4 | 11.4 | 17.0 | 9.1 | 3.0 | 6.1 |
| Wisconsin | 186,735 | 126,601 | 16,127 | 8,195 | 1,079 | 42,928 | 21,066 | 1,015 | 17,723 | ------- | 3,124 | 31.6 | 8.6 | 23.0 | 15.7 | 4.4 | 11.3 |
| WEST NORTH CENTRAL: | | | | | | | | | | | | | | | | | |
| Minnesota | 197,351 | 105,866 | 29,037 | 10,499 | 631 | 63,817 | 24,372 | 21,884 | 13,880 | ------- | 3,681 | 47.1 | 14.7 | 32.3 | 17.7 | 5.3 | 12.3 |
| Iowa | 213,318 | 90,208 | 22,410 | 6,506 | 1,218 | 101,484 | 29,590 | 44,668 | 22,269 | ------- | 4,957 | 58.1 | 10.5 | 47.6 | 18.9 | 3.0 | 13.9 |
| Missouri | 256,100 | 133,937 | 29,838 | 4,260 | 1,182 | 91,155 | 24,307 | 25,123 | 31,486 | ------- | 10,239 | 47.2 | 11.7 | 35.6 | 11.2 | 1.7 | 9.5 |
| North Dakota | 73,962 | 18,651 | 21,740 | 3,624 | 194 | 33,377 | 3,411 | 11,400 | 17,464 | ------- | 1,102 | 74.5 | 29.4 | 45.1 | 9.5 | 4.9 | 4.6 |
| South Dakota | 72,454 | 15,055 | 18,750 | 5,435 | 253 | 38,396 | 5,245 | 22,565 | 9,219 | ------- | 1,371 | 78.9 | 25.9 | 53.0 | 14.7 | 7.5 | 7.2 |
| Nebraska | 121,062 | 35,034 | 21,497 | 4,072 | 584 | 63,947 | 7,755 | 31,241 | 22,963 | ------- | 1,988 | 70.6 | 17.8 | 52.8 | 9.8 | 3.4 | 6.4 |
| Kansas | 156,327 | 52,441 | 33,034 | 3,166 | 630 | 70,222 | 9,827 | 27,611 | 28,787 | ------- | 3,797 | 66.1 | 21.1 | 44.9 | 8.3 | 2.0 | 6.3 |
| SOUTH ATLANTIC: | | | | | | | | | | | | | | | | | |
| Delaware | 8,994 | 5,401 | 555 | 73 | 109 | 2,929 | 525 | 24 | 1,736 | 225 | 421 | 38.7 | 6.2 | 32.6 | 6.6 | 0.8 | 5.8 |
| Maryland | 42,110 | 28,737 | 1,721 | 426 | 658 | 10,994 | 2,216 | 64 | 5,568 | 1,644 | 1,502 | 30.2 | 4.1 | 26.1 | 6.3 | 1.0 | 5.3 |
| Dist. of Columbia | 65 | 39 | 1 | ------- | 13 | 12 | 10 | ------- | ------- | ------- | 2 | 20.0 | 1.5 | 18.5 | 15.4 | ------- | 15.4 |
| Virginia | 174,885 | 115,510 | 13,164 | 1,606 | 1,104 | 47,107 | 8,573 | 391 | 15,651 | 16,238 | 6,254 | 34.5 | 7.6 | 26.9 | 5.8 | 0.9 | 4.9 |
| West Virginia | 99,282 | 71,642 | 4,763 | 983 | 378 | 22,879 | 12,774 | 411 | 3,206 | 1,123 | 5,065 | 27.6 | 4.8 | 22.7 | 13.9 | 1.0 | 12.9 |
| North Carolina | 278,276 | 132,451 | 21,704 | 2,685 | 565 | 123,476 | 10,720 | 1,113 | 41,337 | 60,300 | 10,006 | 52.2 | 7.8 | 44.4 | 4.9 | 1.0 | 3.9 |
| South Carolina | 137,558 | 50,643 | 9,224 | 4,951 | 507 | 77,184 | 15,928 | 914 | 15,496 | 33,474 | 11,372 | 62.8 | 6.7 | 56.1 | 15.2 | 3.6 | 11.6 |
| Georgia | 216,033 | 76,103 | 9,078 | 3,227 | 1,002 | 129,850 | 27,952 | 430 | 22,801 | 60,934 | 17,733 | 64.3 | 4.2 | 60.1 | 14.4 | 1.5 | 12.9 |
| Florida | 62,248 | 40,694 | 4,343 | 1,993 | 1,645 | 15,668 | 7,023 | 166 | 1,974 | 3,407 | 3,098 | 32.0 | 6.8 | 25.2 | 14.5 | 3.2 | 11.3 |
| EAST SOUTH CENTRAL: | | | | | | | | | | | | | | | | | |
| Kentucky | 252,894 | 149,695 | 18,900 | 1,356 | 466 | 83,826 | 13,490 | 3,138 | 35,045 | 23,533 | 8,620 | 40.6 | 7.5 | 33.1 | 5.9 | 0.5 | 5.3 |
| Tennessee | 247,617 | 128,691 | 18,852 | 1,661 | 439 | 99,735 | 11,029 | 1,504 | 36,161 | 41,490 | 9,551 | 47.9 | 7.6 | 40.3 | 5.1 | 0.7 | 4.5 |
| Alabama | 231,746 | 60,505 | 14,804 | 5,776 | 415 | 156,224 | 39,577 | 1,107 | 36,054 | 41,370 | 18,116 | 65.2 | 6.4 | 58.8 | 19.6 | 2.5 | 17.1 |
| Mississippi | 291,092 | 88,697 | 8,569 | 2,250 | 1,007 | 192,819 | 18,978 | 1,839 | 34,119 | 125,483 | 12,400 | 69.2 | 2.9 | 66.2 | 7.3 | 0.8 | 6.5 |
| WEST SOUTH CENTRAL: | | | | | | | | | | | | | | | | | |
| Arkansas | 216,674 | 85,642 | 14,794 | 2,376 | 596 | 115,442 | 16,825 | 7,068 | 36,169 | 47,686 | 7,694 | 60.1 | 6.8 | 53.3 | 8.9 | 1.1 | 7.8 |
| Louisiana | 150,007 | 52,836 | 7,376 | 1,938 | 628 | 89,167 | 11,201 | 1,469 | 31,460 | 39,651 | 5,406 | 64.4 | 4.9 | 59.4 | 8.8 | 1.3 | 7.5 |
| Oklahoma | 179,687 | 55,889 | 25,227 | 6,045 | 780 | 97,821 | 26,627 | 10,552 | 49,304 | 4,952 | 6,386 | 68.5 | 14.0 | 54.4 | 18.2 | 3.4 | 14.8 |
| Texas | 418,002 | 166,659 | 43,523 | 10,625 | 3,358 | 204,462 | 30,905 | 8,460 | 112,965 | 39,821 | 12,303 | 59.3 | 10.4 | 48.9 | 9.9 | 2.5 | 7.4 |
| MOUNTAIN: | | | | | | | | | | | | | | | | | |
| Montana | 41,823 | 17,030 | 12,856 | 4,339 | 297 | 11,642 | 3,324 | 1,139 | 6,424 | ------- | 755 | 58.6 | 30.7 | 27.8 | 18.3 | 10.4 | 7.9 |
| Idaho | 43,663 | 26,050 | 6,175 | 1,515 | 285 | 11,153 | 3,079 | 889 | 6,138 | ------- | 1,047 | 39.7 | 14.1 | 25.5 | 10.5 | 3.5 | 7.1 |
| Wyoming | 15,018 | 6,014 | 4,311 | 2,613 | 255 | 3,658 | 1,353 | 202 | 1,693 | ------- | 390 | 52.9 | 28.7 | 24.2 | 26.4 | 17.4 | 9.0 |
| Colorado | 51,436 | 22,385 | 9,442 | 2,759 | 471 | 19,138 | 4,266 | 1,612 | 11,922 | ------- | 1,338 | 55.6 | 18.4 | 37.2 | 13.7 | 5.4 | 8.3 |
| New Mexico | 34,105 | 22,164 | 5,866 | 2,114 | 264 | 5,811 | 1,642 | 222 | 3,295 | ------- | 652 | 34.2 | 17.2 | 17.0 | 11.0 | 6.2 | 4.8 |
| Arizona | 18,468 | 13,889 | 1,946 | 939 | 493 | 2,140 | 1,194 | 67 | 558 | ------- | 321 | 22.1 | 10.5 | 11.6 | 11.5 | 5.1 | 6.5 |
| Utah | 25,411 | 17,310 | 4,696 | 1,379 | 129 | 3,376 | 1,153 | 146 | 1,738 | ------- | 339 | 31.4 | 18.1 | 13.3 | 10.0 | 5.4 | 4.5 |
| Nevada | 3,573 | 2,628 | 312 | 161 | 117 | 516 | 245 | 18 | 136 | ------- | 117 | 25.2 | 8.7 | 14.4 | 11.4 | 4.5 | 6.9 |
| PACIFIC: | | | | | | | | | | | | | | | | | |
| Washington | 81,686 | 58,063 | 8,470 | 3,103 | 663 | 14,462 | 8,329 | 532 | 4,070 | ------- | 1,531 | 28.1 | 10.4 | 17.7 | 14.0 | 3.8 | 10.2 |
| Oregon | 61,829 | 42,296 | 7,841 | 2,647 | 415 | 11,277 | 5,876 | 708 | 3,020 | ------- | 1,673 | 30.9 | 12.7 | 18.2 | 13.8 | 4.3 | 9.5 |
| California | 132,658 | 90,843 | 13,991 | 5,512 | 3,426 | 25,398 | 16,013 | 912 | 6,577 | ------- | 2,897 | 29.7 | 10.5 | 19.1 | 15.5 | 4.2 | 11.3 |

[1] Includes croppers for the northern and western States.

TABLE 5.—FARM LAND RENTED ON A CASH BASIS—NUMBER OF OPERATORS, ACREAGE, AND VALUE FOR ALL FARM LAND, BY TENANTS AND BY PART OWNERS:

| | DIVISION AND STATE | ALL FARM LAND | | | ALL RENTED FARM LAND | | | | | | | | |
|---|---|---|---|---|---|---|---|---|---|---|---|---|---|
| | | | | | Total | | | Rented by tenants | | | Rented by part owners | | |
| | | Operators (number) | Land in farms (acres) | Value of land and buildings (dollars) | Tenants and part owners (number) | Rented land (acres) | Value of rented land and buildings (dollars) | Tenants (number) | Rented land (acres) | Value of rented land and buildings (dollars) | Part owners (number) | Rented land (acres) | Value of rented land and buildings (dollars) |
| 1 | United States | 6,096,799 | 1,060,852,374 | 53,641,738,728 | 2,976,310 | 467,584,802 | 15,357,604,976 | 2,361,271 | 311,996,526 | 10,789,596,595 | 615,039 | 155,588,276 | 2,548,208,381 |
| | GEOGRAPHIC DIVISIONS: | | | | | | | | | | | | |
| 2 | New England | 135,190 | 15,371,473 | 740,507,729 | 17,070 | 1,590,255 | 64,406,685 | 10,009 | 995,295 | 49,202,696 | 7,061 | 596,960 | 15,203,985 |
| 3 | Middle Atlantic | 348,100 | 53,658,873 | 2,039,079,374 | 75,115 | 6,726,556 | 351,159,649 | 50,675 | 5,391,555 | 294,650,145 | 24,440 | 1,334,781 | 56,529,506 |
| 4 | East North Central | 1,006,095 | 113,655,362 | 7,355,630,726 | 395,155 | 46,482,825 | 3,052,477,398 | 280,342 | 37,616,262 | 2,564,815,579 | 114,813 | 8,866,561 | 487,662,019 |
| 5 | West North Central | 1,090,574 | 274,422,569 | 8,795,915,122 | 638,704 | 155,644,700 | 4,491,414,708 | 462,400 | 108,085,226 | 3,069,860,955 | 176,304 | 45,561,474 | 621,553,773 |
| 6 | South Atlantic | 1,019,451 | 92,554,759 | 5,159,549,836 | 494,552 | 34,966,916 | 984,181,664 | 429,799 | 31,048,512 | 900,786,375 | 64,753 | 3,918,404 | 83,415,291 |
| 7 | East South Central | 1,025,349 | 77,086,363 | 2,324,736,915 | 573,756 | 29,386,121 | 853,666,757 | 512,602 | 26,588,247 | 779,857,844 | 61,154 | 2,797,874 | 73,828,913 |
| 8 | West South Central | 964,370 | 200,527,339 | 4,251,841,346 | 597,812 | 90,409,745 | 1,958,285,812 | 506,692 | 65,376,231 | 1,549,816,287 | 90,920 | 25,033,512 | 408,467,575 |
| 9 | Mountain | 253,497 | 191,901,190 | 1,779,843,231 | 102,918 | 79,111,488 | 629,337,515 | 57,414 | 25,625,913 | 581,422,416 | 45,504 | 53,485,576 | 247,915,099 |
| 10 | Pacific | 276,175 | 65,694,446 | 3,236,636,447 | 81,448 | 25,466,422 | 952,656,790 | 51,158 | 11,175,287 | 599,024,570 | 30,310 | 14,291,135 | 353,632,220 |
| | NEW ENGLAND: | | | | | | | | | | | | |
| 11 | Maine | 38,980 | 4,225,297 | 124,082,841 | 3,882 | 307,998 | 8,051,148 | 2,519 | 232,505 | 6,447,119 | 1,363 | 75,493 | 1,604,029 |
| 12 | New Hampshire | 16,554 | 1,809,314 | 82,206,391 | 1,748 | 165,514 | 4,853,628 | 1,054 | 120,980 | 3,703,216 | 694 | 42,534 | 950,412 |
| 13 | Vermont | 23,582 | 3,866,855 | 111,108,534 | 3,954 | 518,061 | 15,125,594 | 2,344 | 388,347 | 10,837,258 | 1,610 | 129,714 | 2,288,336 |
| 14 | Massachusetts | 31,897 | 1,937,983 | 212,014,287 | 3,891 | 179,078 | 14,836,832 | 2,265 | 118,420 | 11,572,238 | 1,626 | 60,658 | 3,264,594 |
| 15 | Rhode Island | 3,014 | 221,913 | 26,334,374 | 585 | 35,355 | 3,155,147 | 309 | 24,040 | 2,326,460 | 276 | 11,315 | 828,687 |
| 16 | Connecticut | 21,163 | 1,512,151 | 204,761,302 | 5,010 | 186,447 | 20,584,334 | 1,518 | 109,001 | 14,318,429 | 1,492 | 77,446 | 6,267,905 |
| | MIDDLE ATLANTIC: | | | | | | | | | | | | |
| 17 | New York | 153,238 | 17,170,337 | 947,073,893 | 33,672 | 3,249,322 | 150,486,864 | 19,344 | 2,390,508 | 115,954,115 | 14,128 | 858,814 | 34,532,769 |
| 18 | New Jersey | 25,835 | 1,874,402 | 227,805,686 | 5,957 | 417,037 | 38,996,893 | 4,035 | 342,480 | 32,719,432 | 1,922 | 74,557 | 6,277,461 |
| 19 | Pennsylvania | 169,027 | 14,594,154 | 864,199,795 | 35,486 | 3,059,977 | 161,675,872 | 27,096 | 2,658,567 | 145,956,596 | 8,390 | 401,410 | 15,719,276 |
| | EAST NORTH CENTRAL: | | | | | | | | | | | | |
| 20 | Ohio | 233,783 | 21,907,525 | 1,443,917,176 | 82,454 | 8,226,114 | 509,611,887 | 61,422 | 6,845,380 | 434,118,333 | 21,032 | 1,380,734 | 75,493,554 |
| 21 | Indiana | 184,549 | 19,800,778 | 1,251,491,614 | 75,655 | 8,558,561 | 526,143,569 | 52,210 | 6,700,260 | 423,929,059 | 23,445 | 1,858,321 | 104,214,510 |
| 22 | Illinois | 213,439 | 31,032,572 | 2,537,117,306 | 124,808 | 18,147,415 | 1,486,576,215 | 91,982 | 14,875,016 | 1,258,158,694 | 32,826 | 3,272,399 | 228,217,521 |
| 23 | Michigan | 187,589 | 18,037,995 | 912,545,223 | 53,185 | 4,704,508 | 209,996,191 | 31,800 | 3,405,631 | 164,695,940 | 21,385 | 1,298,877 | 45,300,251 |
| 24 | Wisconsin | 186,735 | 22,876,494 | 1,188,559,407 | 59,055 | 6,846,205 | 318,549,736 | 42,928 | 5,769,975 | 283,913,153 | 16,127 | 1,056,230 | 34,436,583 |
| | WEST NORTH CENTRAL: | | | | | | | | | | | | |
| 25 | Minnesota | 197,351 | 32,606,962 | 1,443,021,290 | 92,854 | 14,851,530 | 595,593,403 | 63,817 | 11,571,501 | 502,909,377 | 29,037 | 3,280,029 | 92,684,026 |
| 26 | Iowa | 213,318 | 34,148,673 | 2,690,744,215 | 125,894 | 19,461,637 | 1,451,482,884 | 101,484 | 17,048,326 | 1,293,408,818 | 22,410 | 2,413,311 | 158,074,066 |
| 27 | Missouri | 256,100 | 34,739,598 | 1,107,302,598 | 120,991 | 14,814,935 | 460,763,514 | 91,155 | 12,022,374 | 384,242,018 | 29,836 | 2,792,561 | 76,521,496 |
| 28 | North Dakota | 73,982 | 37,936,136 | 490,197,358 | 55,117 | 23,295,284 | 252,967,638 | 33,377 | 14,596,351 | 174,573,426 | 21,740 | 8,698,933 | 78,394,212 |
| 29 | South Dakota | 72,454 | 39,473,584 | 505,452,178 | 57,148 | 27,479,875 | 310,944,152 | 38,398 | 15,277,745 | 235,131,845 | 18,750 | 12,202,130 | 75,812,307 |
| 30 | Nebraska | 121,062 | 47,343,981 | 1,137,808,019 | 85,444 | 25,485,181 | 643,498,826 | 63,947 | 18,379,972 | 521,332,913 | 21,497 | 7,105,209 | 121,965,913 |
| 31 | Kansas | 156,327 | 48,173,635 | 1,421,387,464 | 103,256 | 28,276,258 | 776,164,291 | 70,222 | 19,189,957 | 558,062,338 | 33,034 | 9,086,301 | 218,101,753 |
| | SOUTH ATLANTIC: | | | | | | | | | | | | |
| 32 | Delaware | 8,994 | 895,507 | 54,898,828 | 3,484 | 380,214 | 17,371,880 | 2,929 | 354,595 | 16,455,421 | 555 | 25,619 | 916,459 |
| 33 | Maryland | 42,110 | 4,197,827 | 273,980,352 | 12,715 | 1,440,540 | 72,653,761 | 10,994 | 1,349,056 | 68,617,000 | 1,721 | 91,484 | 4,036,761 |
| 34 | Dist. of Columbia | 65 | 2,341 | 5,942,900 | 13 | 161 | 226,000 | 12 | 151 | 214,000 | 1 | 10 | 12,000 |
| 35 | Virginia | 174,885 | 16,444,907 | 674,975,424 | 60,271 | 4,425,803 | 141,174,223 | 47,107 | 3,854,686 | 121,978,501 | 13,164 | 569,117 | 19,195,722 |
| 36 | West Virginia | 99,282 | 8,908,803 | 269,827,285 | 27,362 | 2,002,940 | 49,773,394 | 22,579 | 1,770,164 | 44,318,144 | 4,783 | 232,776 | 5,455,250 |
| 37 | North Carolina | 278,276 | 18,845,338 | 736,708,125 | 145,260 | 7,665,929 | 302,942,023 | 125,476 | 6,985,923 | 281,263,899 | 21,784 | 680,006 | 21,678,124 |
| 38 | South Carolina | 137,558 | 11,238,697 | 338,494,517 | 86,408 | 4,750,600 | 138,217,152 | 77,184 | 4,300,969 | 127,862,759 | 9,224 | 449,631 | 10,354,413 |
| 39 | Georgia | 216,033 | 23,683,831 | 480,344,831 | 138,928 | 11,757,691 | 220,625,693 | 129,850 | 11,089,958 | 210,028,857 | 9,078 | 667,733 | 10,596,836 |
| 40 | Florida | 62,248 | 8,337,706 | 324,377,874 | 19,911 | 2,545,038 | 41,197,538 | 15,668 | 1,343,010 | 30,007,852 | 4,243 | 1,202,028 | 11,189,706 |
| | EAST SOUTH CENTRAL: | | | | | | | | | | | | |
| 41 | Kentucky | 252,894 | 20,294,016 | 776,494,098 | 102,733 | 6,193,845 | 228,944,907 | 83,824 | 5,548,540 | 206,542,105 | 18,909 | 645,305 | 22,402,802 |
| 42 | Tennessee | 247,617 | 18,492,898 | 664,474,267 | 118,587 | 6,601,082 | 224,841,670 | 99,735 | 5,886,974 | 201,027,700 | 18,852 | 714,108 | 23,813,970 |
| 43 | Alabama | 231,746 | 19,143,391 | 408,782,488 | 151,028 | 9,045,774 | 190,230,259 | 138,224 | 8,149,274 | 173,796,757 | 14,804 | 896,500 | 16,431,482 |
| 44 | Mississippi | 291,092 | 19,156,058 | 474,986,062 | 201,388 | 7,545,420 | 209,669,941 | 192,819 | 7,003,459 | 198,489,282 | 8,569 | 541,961 | 11,180,659 |
| | WEST SOUTH CENTRAL: | | | | | | | | | | | | |
| 45 | Arkansas | 216,674 | 18,044,542 | 458,848,156 | 130,236 | 7,641,684 | 211,583,507 | 115,442 | 6,721,958 | 190,588,099 | 14,794 | 919,748 | 20,995,408 |
| 46 | Louisiana | 150,007 | 9,996,108 | 353,873,506 | 96,543 | 4,205,238 | 152,975,646 | 89,167 | 3,633,120 | 135,273,850 | 7,376 | 572,118 | 17,699,796 |
| 47 | Oklahoma | 179,687 | 34,803,317 | 831,140,748 | 125,048 | 20,314,576 | 442,893,766 | 97,821 | 14,768,951 | 355,964,203 | 25,227 | 5,545,625 | 106,929,563 |
| 48 | Texas | 418,002 | 137,683,372 | 2,589,978,936 | 247,985 | 58,248,245 | 1,150,832,893 | 204,462 | 40,252,244 | 887,990,085 | 43,523 | 17,996,001 | 262,842,808 |
| | MOUNTAIN: | | | | | | | | | | | | |
| 49 | Montana | 41,823 | 46,451,594 | 350,178,461 | 24,498 | 23,443,770 | 137,130,408 | 11,642 | 7,860,377 | 71,500,694 | 12,856 | 15,583,393 | 65,629,714 |
| 50 | Idaho | 43,663 | 10,297,745 | 339,194,591 | 17,328 | 3,873,781 | 119,920,874 | 11,153 | 1,783,951 | 84,265,743 | 6,175 | 1,889,830 | 35,655,131 |
| 51 | Wyoming | 15,018 | 28,025,979 | 158,971,294 | 7,949 | 10,029,788 | 50,246,509 | 3,638 | 2,543,906 | 25,485,288 | 4,311 | 7,485,883 | 24,763,221 |
| 52 | Colorado | 51,456 | 31,527,240 | 388,345,847 | 28,580 | 15,666,375 | 174,584,513 | 19,138 | 7,521,376 | 129,366,119 | 9,442 | 8,144,999 | 45,198,394 |
| 53 | New Mexico | 34,105 | 38,860,427 | 187,525,814 | 11,677 | 15,940,466 | 65,267,442 | 5,811 | 4,185,569 | 29,864,905 | 5,866 | 11,754,897 | 35,382,537 |
| 54 | Arizona | 18,468 | 25,851,092 | 153,676,675 | 4,086 | 7,961,512 | 44,399,573 | 2,140 | 1,154,298 | 18,218,711 | 1,946 | 6,807,014 | 25,185,862 |
| 55 | Utah | 25,411 | 7,302,007 | 154,358,365 | 7,972 | 1,845,108 | 32,980,647 | 3,376 | 544,357 | 17,201,411 | 4,596 | 1,300,751 | 15,779,236 |
| 56 | Nevada | 3,573 | 3,785,106 | 47,594,384 | 828 | 550,888 | 6,827,549 | 316 | 252,080 | 4,484,546 | 512 | 318,808 | 2,343,004 |
| | PACIFIC: | | | | | | | | | | | | |
| 57 | Washington | 81,686 | 15,181,815 | 593,366,445 | 22,940 | 6,523,014 | 192,186,991 | 14,462 | 3,042,261 | 120,167,146 | 8,478 | 3,480,753 | 72,019,845 |
| 58 | Oregon | 61,829 | 17,988,307 | 478,817,354 | 19,118 | 6,528,520 | 135,156,537 | 11,277 | 2,439,444 | 80,016,063 | 7,841 | 4,089,076 | 55,141,474 |
| 59 | California | 132,658 | 30,524,324 | 2,166,452,648 | 39,590 | 12,414,888 | 625,313,262 | 25,399 | 5,693,582 | 398,842,361 | 13,991 | 6,721,306 | 226,470,901 |

FOR ALL RENTED FARM LAND, AND FOR FARM LAND RENTED ON A CASH BASIS; WITH SEPARATE DATA FOR LAND RENTED BY DIVISIONS AND STATES: 1940

| FARM LAND RENTED ON A CASH BASIS: Total: Cash tenants and part owners renting on a cash basis (number) | Total: Rented land (acres) | Total: Value of rented land and buildings (dollars) | Rented by cash tenants: Cash tenants (number) | Rented by cash tenants: Rented land (acres) | Rented by cash tenants: Value of rented land and buildings (dollars) | Rented by part owners: Part owners renting on a cash basis (number) | Rented by part owners: Rented land (acres) | Rented by part owners: Value of rented land and buildings (dollars) | RATIO OF ACRES AND VALUE OF RENTED LAND TO ALL FARM LAND (PERCENT): Acres rented by— Tenants | Acres rented by— Part owners | Value of land and buildings rented by— Tenants | Value of land and buildings rented by— Part owners | RATIO OF ACRES AND VALUE OF CASH-RENTED LAND TO ALL FARM LAND (PERCENT): Acres rented by— Cash tenants | Acres rented by— Part owners renting on cash basis | Value of land and buildings rented by— Cash tenants | Value of land and buildings rented by— Part owners renting on cash basis | |
|---|---|---|---|---|---|---|---|---|---|---|---|---|---|---|---|---|---|
| 666,659 | 138,799,326 | 2,851,649,312 | 514,458 | 74,888,541 | 2,227,608,406 | 152,201 | 63,910,785 | 624,040,906 | 29.4 | 14.7 | 32.1 | 7.6 | 7.1 | 6.0 | 6.6 | 1.9 | 1 |
| 10,554 | 793,988 | 38,997,977 | 6,492 | 567,299 | 29,433,817 | 4,062 | 226,689 | 9,564,160 | 7.4 | 5.0 | 6.6 | 2.1 | 4.2 | 1.7 | 4.0 | 1.3 | 2 |
| 35,778 | 2,742,018 | 185,048,197 | 24,316 | 2,116,203 | 155,091,500 | 11,462 | 625,815 | 29,956,697 | 16.0 | 4.0 | 14.4 | 2.8 | 6.3 | 1.9 | 6.6 | 1.5 | 3 |
| 103,182 | 8,667,513 | 525,131,082 | 79,298 | 7,116,049 | 452,226,231 | 23,884 | 1,551,464 | 72,904,851 | 33.1 | 7.8 | 35.0 | 6.6 | 6.3 | 1.4 | 6.2 | 1.0 | 4 |
| 142,067 | 29,873,879 | 794,579,794 | 104,505 | 17,245,615 | 649,581,599 | 37,562 | 12,628,264 | 144,998,195 | 39.4 | 16.6 | 41.7 | 9.3 | 6.3 | 4.6 | 7.4 | 1.6 | 5 |
| 101,861 | 8,139,900 | 193,773,690 | 85,719 | 6,689,881 | 166,728,924 | 16,142 | 1,450,019 | 27,044,766 | 33.5 | 4.2 | 28.5 | 2.6 | 7.2 | 1.6 | 5.3 | 0.9 | 6 |
| 94,105 | 6,229,161 | 156,270,725 | 83,074 | 5,402,954 | 135,369,030 | 11,031 | 826,207 | 20,901,695 | 34.5 | 5.6 | 33.5 | 3.2 | 7.0 | 1.1 | 6.8 | 0.9 | 7 |
| 106,536 | 32,672,727 | 450,144,063 | 85,558 | 20,986,182 | 314,306,008 | 20,978 | 11,686,545 | 135,838,055 | 32.6 | 12.5 | 36.6 | 9.7 | 10.5 | 5.8 | 7.4 | 3.2 | 8 |
| 32,075 | 38,069,929 | 172,092,206 | 16,256 | 9,852,691 | 84,469,115 | 15,819 | 28,217,238 | 87,623,091 | 13.4 | 27.9 | 21.4 | 13.9 | 5.1 | 14.7 | 4.7 | 4.9 | 9 |
| 40,481 | 11,610,211 | 355,811,598 | 29,220 | 4,909,667 | 260,602,182 | 11,261 | 6,700,544 | 95,209,416 | 17.5 | 22.4 | 18.5 | 10.9 | 7.7 | 10.5 | 8.1 | 2.9 | 10 |
| 2,342 | 187,031 | 5,234,048 | 1,700 | 151,148 | 4,392,541 | 642 | 35,883 | 841,507 | 5.5 | 1.8 | 5.2 | 1.3 | 3.6 | 0.8 | 3.5 | 0.7 | 11 |
| 1,008 | 100,807 | 2,744,035 | 663 | 78,849 | 2,231,159 | 345 | 21,958 | 512,876 | 6.7 | 2.3 | 6.0 | 1.5 | 4.4 | 1.2 | 3.6 | 0.6 | 12 |
| 2,203 | 253,458 | 6,122,911 | 1,281 | 177,487 | 4,838,696 | 922 | 75,971 | 1,284,215 | 10.6 | 3.5 | 9.6 | 2.1 | 4.8 | 2.1 | 4.4 | 1.2 | 13 |
| 2,549 | 111,269 | 9,591,454 | 1,552 | 75,050 | 7,510,671 | 997 | 36,219 | 2,080,783 | 6.1 | 3.1 | 5.5 | 1.5 | 3.9 | 1.9 | 3.5 | 1.0 | 14 |
| 433 | 25,505 | 2,463,205 | 248 | 17,243 | 1,876,520 | 185 | 8,262 | 586,685 | 10.8 | 5.1 | 8.8 | 3.1 | 7.8 | 3.7 | 7.1 | 2.2 | 15 |
| 2,019 | 115,929 | 12,842,324 | 1,048 | 67,333 | 8,584,230 | 971 | 48,596 | 4,258,094 | 7.2 | 5.1 | 7.0 | 3.1 | 4.5 | 3.2 | 4.2 | 2.1 | 16 |
| 17,552 | 1,459,160 | 80,385,181 | 10,024 | 1,002,833 | 60,535,244 | 7,528 | 456,327 | 19,849,937 | 13.9 | 5.0 | 12.2 | 3.6 | 5.8 | 2.5 | 6.4 | 2.1 | 17 |
| 3,755 | 237,884 | 23,314,955 | 2,615 | 194,133 | 19,897,865 | 1,140 | 43,751 | 3,417,090 | 18.3 | 4.0 | 14.4 | 2.8 | 10.4 | 2.3 | 8.7 | 1.5 | 18 |
| 14,471 | 1,064,994 | 61,350,061 | 11,677 | 921,237 | 54,660,391 | 2,794 | 143,757 | 6,689,670 | 18.2 | 2.8 | 16.9 | 1.8 | 6.3 | 1.0 | 6.3 | 0.8 | 19 |
| 21,925 | 1,572,145 | 101,928,268 | 17,812 | 1,331,014 | 89,172,269 | 4,113 | 241,131 | 12,755,999 | 31.2 | 6.3 | 30.1 | 5.2 | 6.1 | 1.1 | 6.2 | 0.9 | 20 |
| 12,152 | 745,056 | 48,973,768 | 10,159 | 613,031 | 41,305,341 | 1,993 | 132,025 | 7,668,427 | 33.8 | 9.4 | 33.9 | 8.3 | 3.1 | 0.7 | 3.3 | 0.6 | 21 |
| 22,688 | 2,131,815 | 180,982,545 | 16,821 | 1,827,198 | 158,390,750 | 5,867 | 304,617 | 22,591,795 | 47.9 | 10.5 | 49.6 | 9.0 | 5.9 | 1.0 | 6.2 | 0.9 | 22 |
| 17,156 | 1,258,622 | 60,469,568 | 11,440 | 917,099 | 48,313,890 | 5,716 | 341,523 | 12,155,678 | 18.9 | 7.2 | 18.0 | 5.0 | 5.1 | 1.9 | 5.3 | 1.3 | 23 |
| 29,261 | 2,959,875 | 132,777,113 | 21,066 | 2,427,707 | 115,042,181 | 8,195 | 532,168 | 17,734,932 | 25.3 | 4.6 | 23.9 | 2.9 | 10.6 | 2.3 | 9.7 | 1.5 | 24 |
| 34,871 | 4,151,476 | 171,878,388 | 24,372 | 3,238,495 | 145,171,092 | 10,499 | 912,981 | 26,707,296 | 35.5 | 10.0 | 34.9 | 6.4 | 9.9 | 2.8 | 10.1 | 1.9 | 25 |
| 36,096 | 4,445,242 | 352,712,114 | 29,590 | 3,823,156 | 311,079,455 | 6,506 | 622,086 | 41,632,659 | 49.9 | 7.1 | 48.1 | 5.9 | 11.2 | 1.8 | 11.6 | 1.5 | 26 |
| 28,567 | 2,610,217 | 84,319,757 | 24,307 | 2,161,653 | 72,049,103 | 4,260 | 448,564 | 12,270,654 | 34.6 | 8.0 | 34.7 | 6.9 | 6.2 | 1.3 | 6.5 | 1.1 | 27 |
| 7,035 | 2,304,365 | 18,324,245 | 3,411 | 1,050,265 | 10,220,489 | 3,624 | 1,254,100 | 8,103,756 | 38.5 | 22.9 | 35.6 | 16.0 | 2.7 | 3.3 | 2.1 | 1.7 | 28 |
| 10,678 | 8,036,359 | 40,773,913 | 5,243 | 2,016,756 | 21,704,062 | 5,435 | 6,019,603 | 19,069,851 | 38.7 | 30.9 | 46.5 | 15.0 | 7.1 | 15.2 | 4.3 | 3.8 | 29 |
| 11,827 | 5,204,738 | 67,281,515 | 7,755 | 2,708,956 | 46,507,917 | 4,072 | 2,495,782 | 20,773,598 | 38.8 | 15.0 | 45.8 | 10.7 | 5.7 | 5.3 | 4.1 | 1.8 | 30 |
| 12,993 | 2,341,482 | 59,089,862 | 9,827 | 1,466,334 | 42,649,461 | 3,166 | 875,148 | 16,440,401 | 39.8 | 18.9 | 39.3 | 15.3 | 3.0 | 1.8 | 3.0 | 1.2 | 31 |
| 596 | 40,918 | 3,282,264 | 523 | 37,328 | 3,084,022 | 73 | 3,590 | 198,242 | 39.6 | 2.9 | 30.0 | 1.7 | 4.2 | 0.4 | 5.6 | 0.4 | 32 |
| 2,642 | 182,242 | 11,728,909 | 2,216 | 156,576 | 10,598,751 | 426 | 25,666 | 1,130,158 | 32.1 | 2.2 | 25.0 | 1.5 | 3.8 | 0.6 | 3.9 | 0.4 | 33 |
| 10 | 146 | 182,000 | 10 | 146 | 182,000 | — | — | — | 6.5 | 0.4 | 3.6 | 0.2 | 6.2 | — | 3.1 | — | 34 |
| 10,179 | 759,950 | 27,728,335 | 8,573 | 624,403 | 22,398,724 | 1,606 | 135,547 | 5,329,611 | 23.4 | 3.5 | 18.1 | 2.8 | 3.8 | 0.8 | 3.3 | 0.6 | 35 |
| 13,737 | 878,209 | 21,870,561 | 12,774 | 799,335 | 20,020,982 | 963 | 78,874 | 1,849,579 | 19.9 | 2.6 | 16.4 | 2.0 | 9.0 | 0.9 | 7.4 | 0.7 | 36 |
| 13,605 | 779,593 | 26,541,425 | 10,720 | 664,408 | 22,803,424 | 2,885 | 115,185 | 3,738,001 | 37.1 | 3.6 | 38.2 | 2.9 | 3.5 | 0.6 | 3.1 | 0.5 | 37 |
| 20,879 | 1,156,319 | 29,861,471 | 15,928 | 932,588 | 24,682,261 | 4,951 | 223,731 | 5,179,210 | 38.3 | 4.0 | 37.8 | 3.1 | 8.3 | 2.0 | 7.3 | 1.5 | 38 |
| 31,179 | 3,120,019 | 54,105,619 | 27,952 | 2,852,263 | 49,705,381 | 3,227 | 267,756 | 4,400,238 | 46.8 | 2.8 | 43.7 | 2.2 | 12.0 | 1.2 | 10.3 | 0.9 | 39 |
| 9,018 | 1,222,507 | 18,473,126 | 7,023 | 640,837 | 13,253,379 | 1,995 | 581,670 | 5,219,747 | 16.1 | 14.4 | 9.3 | 3.4 | 7.7 | 7.0 | 4.1 | 1.6 | 40 |
| 14,846 | 898,040 | 29,518,155 | 13,490 | 813,994 | 25,152,249 | 1,356 | 84,046 | 4,365,906 | 27.3 | 3.2 | 26.6 | 2.9 | 4.0 | 0.4 | 3.2 | 0.6 | 41 |
| 12,690 | 809,698 | 31,930,681 | 11,029 | 696,728 | 27,625,216 | 1,661 | 112,970 | 4,305,465 | 31.8 | 3.9 | 30.3 | 3.6 | 3.8 | 0.6 | 4.2 | 0.6 | 42 |
| 45,353 | 2,983,806 | 57,914,806 | 39,577 | 2,528,352 | 49,978,219 | 5,776 | 455,454 | 7,936,587 | 42.6 | 4.7 | 42.5 | 4.0 | 13.2 | 2.3 | 12.2 | 1.9 | 43 |
| 21,216 | 1,557,617 | 36,907,083 | 18,978 | 1,363,860 | 32,613,346 | 2,238 | 193,757 | 4,293,737 | 36.6 | 2.8 | 41.8 | 2.4 | 7.1 | 1.0 | 6.9 | 0.9 | 44 |
| 19,200 | 1,480,589 | 43,746,232 | 16,625 | 1,268,823 | 38,306,976 | 2,575 | 211,766 | 5,439,256 | 37.3 | 5.1 | 41.7 | 4.6 | 7.0 | 1.2 | 8.4 | 1.2 | 45 |
| 13,156 | 850,704 | 28,445,989 | 11,201 | 645,262 | 22,234,937 | 1,955 | 205,442 | 6,211,052 | 36.3 | 5.7 | 38.2 | 5.0 | 6.5 | 2.1 | 6.3 | 1.8 | 46 |
| 32,672 | 5,003,057 | 84,102,223 | 26,627 | 3,356,607 | 61,953,337 | 6,045 | 1,646,450 | 22,148,886 | 42.4 | 15.9 | 40.4 | 12.9 | 9.6 | 4.7 | 7.5 | 2.7 | 47 |
| 41,528 | 25,338,377 | 293,849,619 | 30,903 | 15,715,490 | 191,810,758 | 10,625 | 9,622,887 | 102,038,861 | 29.2 | 13.1 | 34.3 | 10.1 | 11.4 | 7.0 | 7.4 | 3.9 | 48 |
| 7,863 | 10,549,540 | 38,458,274 | 3,324 | 2,818,243 | 16,019,492 | 4,539 | 7,731,297 | 22,438,782 | 16.9 | 33.5 | 20.4 | 18.7 | 5.6 | 16.6 | 4.6 | 6.4 | 49 |
| 4,594 | 1,043,731 | 19,687,712 | 3,079 | 414,854 | 13,666,449 | 1,515 | 628,877 | 6,021,263 | 17.3 | 18.4 | 24.8 | 10.5 | 4.0 | 6.1 | 4.0 | 1.8 | 50 |
| 3,966 | 6,631,083 | 22,990,650 | 1,353 | 1,446,031 | 7,974,577 | 2,613 | 5,185,052 | 15,016,073 | 9.1 | 26.7 | 16.0 | 15.6 | 5.2 | 18.5 | 5.0 | 9.4 | 51 |
| 7,025 | 5,167,481 | 30,858,483 | 4,266 | 1,637,522 | 18,489,654 | 2,759 | 3,529,959 | 12,368,829 | 23.2 | 26.5 | 33.3 | 11.6 | 5.2 | 11.2 | 4.6 | 3.2 | 52 |
| 3,756 | 8,651,143 | 27,131,728 | 1,642 | 2,472,210 | 10,952,354 | 2,114 | 6,178,933 | 16,179,374 | 10.8 | 30.2 | 15.9 | 17.8 | 6.4 | 15.9 | 5.9 | 8.6 | 53 |
| 2,153 | 5,195,000 | 19,445,497 | 1,194 | 930,903 | 9,293,787 | 959 | 4,264,097 | 10,151,710 | 4.5 | 26.5 | 12.5 | 16.4 | 3.6 | 16.6 | 6.0 | 6.6 | 54 |
| 2,562 | 703,151 | 10,507,819 | 1,183 | 192,174 | 5,921,399 | 1,379 | 510,977 | 4,586,420 | 7.5 | 17.8 | 11.1 | 10.2 | 2.6 | 7.0 | 3.8 | 2.8 | 55 |
| 406 | 327,920 | 3,202,065 | 245 | 137,854 | 2,151,425 | 161 | 190,066 | 1,050,640 | 6.1 | 8.4 | 9.4 | 4.9 | 3.6 | 5.0 | 4.5 | 2.2 | 56 |
| 11,431 | 2,023,686 | 53,998,520 | 8,329 | 844,636 | 40,566,123 | 3,102 | 1,179,050 | 13,432,397 | 20.0 | 22.9 | 20.3 | 12.1 | 5.6 | 7.8 | 6.8 | 2.3 | 57 |
| 8,523 | 3,087,629 | 45,525,677 | 5,876 | 959,229 | 29,776,394 | 2,647 | 2,128,400 | 15,749,283 | 13.6 | 22.7 | 16.8 | 11.6 | 5.3 | 11.8 | 6.2 | 3.3 | 58 |
| 20,525 | 6,498,896 | 256,287,401 | 15,013 | 3,105,802 | 190,259,665 | 5,512 | 3,393,094 | 66,027,736 | 18.7 | 22.0 | 18.4 | 10.5 | 10.2 | 11.1 | 8.6 | 3.0 | 59 |

TABLE 6.—CASH RENT PAID, OR PAYABLE, BY CASH TENANTS, CENSUSES OF 1940 AND 1930;

| DIVISION AND STATE | FARMS OPERATED BY CASH TENANTS REPORTING AMOUNT OF CASH RENT PAID, OR PAYABLE—Continued | | | | | FARMS OPERATED BY NONWHITE CASH TENANTS REPORTING AMOUNT OF CASH RENT PAID, OR PAYABLE, CENSUS OF 1940 | | | | | | | | | |
|---|---|---|---|---|---|---|---|---|---|---|---|---|---|---|---|
| | Cash rent paid, or payable (dollars) | | | | | | Land in farms | | | Value of land and buildings | | | Cash rent paid, or payable (dollars) | | |
| | Total | | Average per acre | | Average per $100 of value, 1940 | Number | Total (acres) | Cropland harvested [1] | | Total (dollars) | Buildings | | Total | Average per acre | Average per $100 of value |
| | 1940 | 1930 | 1940 | 1930 | | | | Farms reporting | Acres | | Farms reporting | Amount (dollars) | | | |
| United States | 117,773,230 | 191,700,832 | 1.66 | 2.73 | 5.60 | 68,106 | 3,411,890 | 65,326 | 1,583,207 | 111,706,241 | 64,835 | 20,961,909 | 8,174,212 | 2.40 | 7.32 |
| GEOGRAPHIC DIVISIONS: | | | | | | | | | | | | | | | |
| New England | 1,315,266 | 1,482,909 | 2.64 | 2.71 | 4.90 | 42 | 415 | 35 | 83 | 82,725 | 40 | 52,549 | 6,581 | 15.30 | 7.71 |
| Middle Atlantic | 5,764,130 | 8,947,622 | 3.06 | 3.49 | 4.68 | 155 | 6,510 | 127 | 2,153 | 529,610 | 149 | 218,695 | 30,095 | 4.62 | 5.68 |
| East North Central | 22,008,199 | 30,199,294 | 3.55 | 4.72 | 5.21 | 280 | 13,878 | 244 | 3,808 | 649,120 | 267 | 227,280 | 36,544 | 2.63 | 5.63 |
| West North Central | 35,816,828 | 85,720,285 | 2.28 | 4.02 | 5.95 | 570 | 90,564 | 472 | 17,060 | 1,412,944 | 551 | 325,334 | 89,577 | 0.77 | 4.92 |
| South Atlantic | 8,688,592 | 10,280,000 | 1.38 | 1.77 | 5.51 | 22,725 | 1,336,985 | 22,000 | 601,118 | 26,707,739 | 21,456 | 7,550,570 | 1,810,345 | 1.35 | 6.78 |
| East South Central | 8,842,252 | 14,300,021 | 1.75 | 2.70 | 5.97 | 30,009 | 1,317,928 | 29,090 | 642,808 | 26,151,259 | 28,788 | 6,099,773 | 2,484,803 | 1.89 | 9.50 |
| West South Central | 15,365,183 | 15,358,968 | 0.78 | 0.99 | 5.12 | 10,004 | 461,192 | 9,357 | 212,585 | 13,593,204 | 9,514 | 2,583,017 | 1,035,269 | 2.24 | 7.62 |
| Mountain | 4,591,199 | 7,399,449 | 0.51 | 0.90 | 5.85 | 382 | 52,668 | 336 | 16,504 | 2,563,851 | 357 | 344,146 | 254,622 | 4.84 | 9.94 |
| Pacific | 14,383,481 | 20,032,286 | 3.06 | 3.83 | 5.78 | 3,941 | 151,530 | 3,687 | 87,106 | 40,017,809 | 3,713 | 5,862,545 | 2,445,378 | 16.60 | 6.11 |
| NEW ENGLAND: | | | | | | | | | | | | | | | |
| Maine | 250,372 | 279,952 | 1.90 | 2.18 | 6.29 | 3 | 14 | 2 | 2 | 3,300 | 3 | 2,600 | 348 | 24.86 | 10.55 |
| New Hampshire | 99,478 | 124,396 | 1.49 | 1.58 | 5.11 | ——— | ——— | ——— | ——— | ——— | ——— | ——— | ——— | ——— | ——— |
| Vermont | 222,531 | 266,353 | 1.43 | 1.64 | 5.26 | ——— | ——— | ——— | ——— | ——— | ——— | ——— | ——— | ——— | ——— |
| Massachusetts | 565,449 | 372,217 | 5.55 | 5.15 | 5.26 | 35 | 289 | 27 | 49 | 70,675 | 33 | 45,849 | 5,495 | 19.01 | 7.78 |
| Rhode Island | 67,999 | 123,394 | 4.10 | 4.01 | 3.83 | 1 | 48 | 1 | 5 | 2,000 | 1 | 1,000 | 180 | 3.75 | 9.00 |
| Connecticut | 309,437 | 318,597 | 4.97 | 4.32 | 3.89 | 3 | 64 | 3 | 27 | 6,750 | 3 | 3,100 | 358 | 5.59 | 5.30 |
| MIDDLE ATLANTIC: | | | | | | | | | | | | | | | |
| New York | 2,500,376 | 3,203,469 | 2.85 | 3.41 | 4.61 | 57 | 2,664 | 31 | 996 | 180,080 | 56 | 78,700 | 13,273 | 4.95 | 7.37 |
| New Jersey | 1,022,342 | 1,003,264 | 5.55 | 5.86 | 5.40 | 61 | 1,351 | 47 | 565 | 120,900 | 56 | 59,730 | 7,669 | 4.94 | 6.34 |
| Pennsylvania | 2,241,412 | 2,740,889 | 2.73 | 3.11 | 4.48 | 57 | 2,275 | 49 | 592 | 228,630 | 57 | 81,265 | 9,151 | 4.02 | 4.00 |
| EAST NORTH CENTRAL: | | | | | | | | | | | | | | | |
| Ohio | 4,217,542 | 5,447,765 | 3.44 | 4.28 | 5.04 | 103 | 5,501 | 88 | 1,284 | 253,700 | 100 | 95,635 | 14,000 | 2.54 | 5.52 |
| Indiana | 2,037,268 | 2,599,530 | 3.80 | 4.69 | 5.44 | 35 | 658 | 25 | 232 | 73,750 | 35 | 26,600 | 4,702 | 7.15 | 6.38 |
| Illinois | 7,537,518 | 13,033,497 | 4.42 | 5.91 | 5.04 | 68 | 4,228 | 62 | 1,281 | 157,200 | 59 | 29,100 | 8,164 | 1.93 | 5.19 |
| Michigan | 2,075,201 | 2,287,491 | 2.55 | 3.28 | 4.75 | 55 | 2,859 | 50 | 708 | 123,480 | 54 | 55,720 | 7,065 | 2.66 | 5.72 |
| Wisconsin | 6,140,670 | 6,831,015 | 2.70 | 4.08 | 5.66 | 19 | 852 | 19 | 303 | 40,990 | 19 | 20,225 | 2,815 | 3.14 | 6.37 |
| WEST NORTH CENTRAL: | | | | | | | | | | | | | | | |
| Minnesota | 8,316,876 | 13,631,846 | 2.69 | 3.86 | 5.98 | 58 | 2,571 | 54 | 885 | 98,785 | 57 | 35,625 | 3,161 | 1.23 | 3.20 |
| Iowa | 18,968,744 | 47,285,938 | 5.13 | 5.93 | 6.23 | 14 | 987 | 13 | 478 | 48,010 | 11 | 11,360 | 3,820 | 3.87 | 7.96 |
| Missouri | 3,677,602 | 5,912,204 | 1.89 | 3.04 | 5.51 | 213 | 12,423 | 176 | 5,332 | 610,442 | 204 | 143,669 | 39,253 | 3.16 | 6.43 |
| North Dakota | 448,574 | 729,545 | 0.47 | 1.04 | 4.80 | 56 | 7,629 | 54 | 1,907 | 42,606 | 56 | 8,000 | 1,926 | 0.25 | 4.52 |
| South Dakota | 1,035,037 | 3,794,788 | 0.40 | 1.54 | 5.15 | 114 | 61,400 | 80 | 6,364 | 383,034 | 108 | 56,715 | 7,803 | 0.13 | 2.04 |
| Nebraska | 2,412,158 | 9,494,378 | 0.94 | 2.54 | 5.57 | 44 | 3,896 | 34 | 1,300 | 104,850 | 44 | 23,030 | 6,033 | 1.78 | 5.76 |
| Kansas | 1,958,037 | 4,871,584 | 1.49 | 2.30 | 5.08 | 71 | 2,158 | 61 | 794 | 125,237 | 71 | 44,745 | 7,581 | 3.51 | 6.05 |
| SOUTH ATLANTIC: | | | | | | | | | | | | | | | |
| Delaware | 101,498 | 138,379 | 2.99 | 3.97 | 3.41 | 46 | 1,926 | 42 | 510 | 99,501 | 46 | 54,375 | 4,220 | 2.19 | 4.24 |
| Maryland | 428,310 | 499,238 | 3.03 | 3.33 | 4.40 | 152 | 4,821 | 134 | 1,273 | 191,161 | 148 | 77,785 | 12,851 | 2.62 | 6.61 |
| Dist. of Columbia | 2,705 | 7,060 | 18.92 | 17.09 | 1.55 | ——— | ——— | ——— | ——— | ——— | ——— | ——— | ——— | ——— | ——— |
| Virginia | 855,223 | 1,088,883 | 1.52 | 1.67 | 4.20 | 1,436 | 78,839 | 1,320 | 17,613 | 1,854,137 | 1,384 | 631,785 | 101,065 | 1.28 | 5.45 |
| West Virginia | 813,085 | 660,164 | 1.14 | 1.18 | 4.38 | 187 | 2,108 | 173 | 483 | 140,372 | 185 | 77,575 | 16,462 | 7.81 | 11.73 |
| North Carolina | 1,159,896 | 1,471,838 | 1.88 | 2.54 | 5.44 | 2,289 | 128,850 | 2,216 | 43,492 | 4,146,944 | 2,139 | 1,039,467 | 232,046 | 1.83 | 5.60 |
| South Carolina | 1,462,150 | 1,902,772 | 1.84 | 2.21 | 6.16 | 8,895 | 358,204 | 8,783 | 200,547 | 8,999,521 | 8,361 | 2,659,316 | 640,958 | 1.79 | 7.12 |
| Georgia | 3,054,538 | 3,554,956 | 1.11 | 1.46 | 6.32 | 7,923 | 692,004 | 7,666 | 288,854 | 9,929,535 | 7,649 | 2,615,314 | 703,244 | 1.02 | 7.08 |
| Florida | 811,327 | 940,730 | 1.32 | 1.76 | 6.48 | 1,795 | 72,233 | 1,666 | 48,256 | 1,346,570 | 1,546 | 377,005 | 99,721 | 1.38 | 7.41 |
| EAST SOUTH CENTRAL: | | | | | | | | | | | | | | | |
| Kentucky | 1,133,277 | 1,506,192 | 1.53 | 2.28 | 4.98 | 97 | 2,824 | 77 | 622 | 129,240 | 94 | 54,865 | 7,068 | 2.70 | 5.48 |
| Tennessee | 1,581,322 | 2,365,911 | 2.46 | 2.88 | 6.09 | 1,159 | 56,855 | 1,084 | 24,968 | 2,222,008 | 1,072 | 445,696 | 146,740 | 2.58 | 6.60 |
| Alabama | 3,466,582 | 5,302,345 | 1.41 | 2.14 | 7.11 | 19,865 | 821,249 | 19,276 | 418,096 | 13,890,628 | 19,176 | 3,557,588 | 1,273,808 | 1.55 | 9.17 |
| Mississippi | 2,661,071 | 5,125,573 | 2.11 | 3.84 | 9.07 | 8,888 | 437,200 | 8,553 | 199,122 | 9,909,563 | 8,446 | 2,061,634 | 1,057,772 | 2.42 | 10.67 |
| WEST SOUTH CENTRAL: | | | | | | | | | | | | | | | |
| Arkansas | 3,081,526 | 2,768,015 | 2.64 | 3.17 | 8.49 | 2,804 | 121,789 | 2,697 | 80,487 | 4,782,304 | 2,657 | 860,714 | 511,865 | 3.86 | 10.70 |
| Louisiana | 1,222,527 | 1,790,616 | 2.00 | 3.05 | 5.78 | 4,508 | 161,926 | 4,339 | 84,211 | 5,246,592 | 4,306 | 1,023,964 | 345,796 | 2.14 | 6.59 |
| Oklahoma | 3,122,296 | 4,026,140 | 0.98 | 1.53 | 5.29 | 1,284 | 101,521 | 1,157 | 28,064 | 1,615,969 | 1,235 | 304,081 | 95,599 | 0.92 | 5.79 |
| Texas | 7,936,834 | 6,754,197 | 0.54 | 0.59 | 4.33 | 1,408 | 65,956 | 1,144 | 19,803 | 1,946,339 | 1,318 | 394,259 | 83,969 | 1.27 | 4.31 |
| MOUNTAIN: | | | | | | | | | | | | | | | |
| Montana | 770,820 | 1,184,002 | 0.33 | 0.54 | 5.14 | 61 | 20,379 | 39 | 2,105 | 182,285 | 56 | 57,518 | 8,895 | 0.44 | 4.88 |
| Idaho | 855,177 | 1,585,037 | 2.25 | 3.32 | 6.78 | 92 | 6,973 | 89 | 5,227 | 704,440 | 84 | 86,467 | 71,078 | 10.19 | 10.09 |
| Wyoming | 590,162 | 458,846 | 0.27 | 0.40 | 5.10 | 7 | 810 | 4 | 186 | 20,821 | 6 | 3,900 | 1,866 | 2.05 | 8.00 |
| Colorado | 976,037 | 1,639,361 | 0.67 | 1.01 | 5.71 | 71 | 4,870 | 65 | 3,106 | 423,544 | 66 | 66,346 | 40,703 | 8.36 | 9.61 |
| New Mexico | 419,460 | 453,605 | 0.18 | 0.25 | 4.04 | 10 | 12,546 | 5 | 36 | 22,140 | 9 | 3,450 | 1,856 | 0.15 | 8.38 |
| Arizona | 738,324 | 1,264,967 | 0.93 | 2.02 | 8.72 | 64 | 3,871 | 57 | 3,205 | 622,050 | 61 | 54,275 | 72,861 | 18.83 | 11.72 |
| Utah | 331,622 | 578,345 | 1.82 | 3.25 | 6.26 | 72 | 3,002 | 72 | 2,512 | 577,650 | 70 | 70,490 | 56,658 | 18.87 | 9.80 |
| Nevada | 109,597 | 237,466 | 0.83 | 1.11 | 5.50 | 5 | 237 | 5 | 127 | 10,925 | 5 | 1,700 | 1,105 | 4.66 | 10.12 |
| PACIFIC: | | | | | | | | | | | | | | | |
| Washington | 2,059,998 | 2,569,857 | 2.58 | 3.39 | 5.32 | 535 | 14,655 | 515 | 9,276 | 2,864,350 | 529 | 529,225 | 200,608 | 13.69 | 7.00 |
| Oregon | 1,427,135 | 2,100,950 | 1.57 | 1.90 | 5.10 | 162 | 7,669 | 156 | 4,535 | 1,441,110 | 143 | 152,385 | 91,440 | 11.92 | 6.35 |
| California | 10,896,350 | 15,361,479 | 3.67 | 4.56 | 5.98 | 3,244 | 109,206 | 3,016 | 73,297 | 35,712,349 | 3,041 | 2,880,935 | 2,154,332 | 19.73 | 6.03 |

WITH SIMILAR DATA FOR NONWHITE CASH TENANTS, CENSUS OF 1940; BY DIVISIONS AND STATE

| DIVISION AND STATE | ALL FARMS OPERATED BY CASH TENANTS | | | | FARMS OPERATED BY CASH TENANTS REPORTING AMOUNT OF CASH RENT PAID, OR PAYABLE | | | | | | | | |
|---|---|---|---|---|---|---|---|---|---|---|---|---|---|
| | Total | | Operated by nonwhite cash tenants | | Number | | Land in farms | | | | Value of land and buildings, 1940 | | |
| | | | | | | | Total (acres) | | Cropland harvested, 1939 | | Total (dollars) | Buildings | |
| | 1940 | 1930 | 1940 | 1930 | 1940 | 1930 | 1940 | 1930 | Farms reporting | Acres | | Farms reporting | Amount (dollars) |
| United States | 514,436 | 489,210 | 70,233 | 101,376 | 485,436 | 485,889 | 70,072,002 | 70,347,725 | 428,752 | 17,710,999 | 2,103,568,157 | 467,412 | 623,102,195 |
| GEOGRAPHIC DIVISIONS: | | | | | | | | | | | | | |
| New England | 6,492 | 5,338 | 53 | 12 | 5,849 | 5,313 | 498,441 | 546,850 | 5,125 | 150,581 | 26,858,002 | 5,565 | 14,022,825 |
| Middle Atlantic | 24,516 | 20,875 | 163 | 124 | 21,998 | 20,673 | 1,862,873 | 1,989,711 | 19,872 | 687,513 | 123,236,134 | 21,341 | 60,184,509 |
| East North Central | 78,298 | 62,848 | 317 | 280 | 73,694 | 62,318 | 8,565,852 | 8,403,667 | 65,598 | 2,981,613 | 422,675,390 | 71,905 | 165,637,180 |
| West North Central | 104,505 | 121,600 | 619 | 539 | 98,889 | 120,954 | 16,164,073 | 21,519,997 | 86,952 | 6,223,788 | 619,015,181 | 95,744 | 195,775,235 |
| South Atlantic | 85,719 | 78,798 | 23,460 | 29,527 | 81,590 | 78,409 | 8,316,941 | 5,816,339 | 76,546 | 2,033,858 | 157,736,132 | 77,925 | 51,063,015 |
| East South Central | 83,074 | 96,914 | 30,692 | 33,371 | 79,535 | 96,341 | 5,105,752 | 5,295,225 | 75,099 | 1,798,880 | 128,932,806 | 76,607 | 33,346,487 |
| West South Central | 85,558 | 62,319 | 10,632 | 15,222 | 81,069 | 61,865 | 19,786,016 | 15,505,377 | 66,440 | 2,420,609 | 299,825,557 | 77,709 | 45,651,154 |
| Mountain | 16,256 | 15,712 | 396 | 529 | 15,080 | 15,546 | 9,084,289 | 8,241,137 | 11,542 | 654,555 | 78,476,035 | 14,157 | 15,776,593 |
| Pacific | 29,220 | 24,807 | 4,001 | 1,972 | 27,752 | 24,670 | 4,689,785 | 5,229,442 | 21,776 | 781,604 | 248,832,920 | 26,459 | 41,544,217 |
| NEW ENGLAND: | | | | | | | | | | | | | |
| Maine | 1,700 | 1,329 | 3 | 1 | 1,512 | 1,321 | 131,922 | 128,680 | 1,385 | 39,532 | 3,978,749 | 1,447 | 1,947,435 |
| New Hampshire | 663 | 620 | ---- | 2 | 581 | 618 | 86,667 | 78,815 | 517 | 13,372 | 1,945,026 | 556 | 1,074,395 |
| Vermont | 1,281 | 1,171 | ---- | 2 | 1,139 | 1,168 | 155,179 | 162,753 | 1,089 | 44,112 | 4,229,621 | 1,116 | 2,518,108 |
| Massachusetts | 1,552 | 1,065 | 46 | 2 | 1,414 | 1,078 | 65,850 | 72,528 | 1,157 | 15,848 | 6,947,056 | 1,308 | 3,939,289 |
| Rhode Island | 248 | 335 | 1 | 1 | 234 | 335 | 16,573 | 30,780 | 196 | 3,971 | 1,776,520 | 216 | 743,043 |
| Connecticut | 1,048 | 798 | 3 | 4 | 969 | 793 | 62,250 | 73,274 | 781 | 13,946 | 7,961,050 | 920 | 3,800,577 |
| MIDDLE ATLANTIC: | | | | | | | | | | | | | |
| New York | 10,024 | 8,715 | 40 | 24 | 8,923 | 8,638 | 877,932 | 938,361 | 8,142 | 338,198 | 54,271,751 | 8,624 | 26,246,477 |
| New Jersey | 2,015 | 2,049 | 64 | 42 | 2,487 | 2,030 | 184,208 | 171,195 | 2,065 | 79,789 | 18,929,917 | 2,361 | 8,723,216 |
| Pennsylvania | 11,677 | 10,111 | 59 | 58 | 10,588 | 10,005 | 820,733 | 880,157 | 9,465 | 271,528 | 50,034,468 | 10,356 | 25,214,816 |
| EAST NORTH CENTRAL: | | | | | | | | | | | | | |
| Ohio | 17,812 | 14,151 | 115 | 122 | 16,582 | 14,028 | 1,224,894 | 1,272,001 | 14,605 | 470,708 | 83,652,317 | 16,121 | 34,428,066 |
| Indiana | 10,159 | 7,985 | 40 | 41 | 9,195 | 7,804 | 555,565 | 554,400 | 7,229 | 236,920 | 37,442,758 | 8,994 | 14,376,107 |
| Illinois | 18,821 | 19,158 | 77 | 65 | 17,704 | 19,051 | 1,707,072 | 2,204,257 | 15,159 | 961,143 | 149,437,292 | 17,189 | 46,692,191 |
| Michigan | 11,440 | 7,889 | 65 | 52 | 10,387 | 7,782 | 820,272 | 697,531 | 9,465 | 330,698 | 43,727,712 | 10,047 | 19,079,503 |
| Wisconsin | 21,066 | 13,763 | 20 | 20 | 19,828 | 13,655 | 2,276,029 | 1,675,478 | 19,140 | 982,148 | 106,415,313 | 19,554 | 51,061,513 |
| WEST NORTH CENTRAL: | | | | | | | | | | | | | |
| Minnesota | 24,372 | 23,242 | 60 | 21 | 23,257 | 23,134 | 3,089,362 | 3,531,994 | 22,069 | 1,668,874 | 139,097,329 | 22,617 | 53,136,850 |
| Iowa | 29,590 | 46,978 | 14 | 19 | 28,647 | 45,843 | 3,704,214 | 6,825,910 | 27,111 | 2,216,747 | 302,256,196 | 28,080 | 91,993,987 |
| Missouri | 24,307 | 18,962 | 234 | 188 | 22,880 | 18,851 | 1,950,406 | 1,944,558 | 18,080 | 582,412 | 66,686,685 | 22,102 | 21,400,455 |
| North Dakota | 3,411 | 2,227 | 66 | 63 | 3,169 | 2,175 | 959,620 | 704,475 | 2,646 | 293,410 | 9,353,288 | 2,812 | 2,968,912 |
| South Dakota | 5,243 | 6,606 | 125 | 127 | 4,887 | 6,579 | 2,585,161 | 2,463,940 | 3,755 | 429,993 | 20,113,311 | 4,472 | 5,286,305 |
| Nebraska | 7,755 | 12,729 | 45 | 50 | 7,288 | 12,664 | 2,576,460 | 3,731,548 | 6,165 | 664,970 | 43,321,433 | 6,972 | 11,180,327 |
| Kansas | 9,817 | 11,587 | 75 | 71 | 9,061 | 11,728 | 1,300,850 | 2,119,792 | 7,126 | 367,382 | 38,166,939 | 8,689 | 9,809,199 |
| SOUTH ATLANTIC: | | | | | | | | | | | | | |
| Delaware | 523 | 494 | 50 | 54 | 486 | 491 | 33,917 | 34,392 | 451 | 11,531 | 2,980,412 | 473 | 1,357,491 |
| Maryland | 2,216 | 1,842 | 175 | 213 | 2,035 | 1,811 | 141,560 | 150,120 | 1,724 | 45,528 | 9,731,816 | 1,959 | 3,948,326 |
| District of Columbia | 10 | 25 | ---- | 2 | 9 | 23 | 143 | 413 | 7 | 46 | 174,000 | 9 | 28,700 |
| Virginia | 8,573 | 7,285 | 1,574 | 1,767 | 7,859 | 7,215 | 564,306 | 651,364 | 7,031 | 111,138 | 20,379,464 | 7,648 | 7,785,111 |
| West Virginia | 12,774 | 7,084 | 190 | 38 | 11,843 | 7,057 | 715,000 | 576,806 | 10,907 | 87,742 | 18,583,341 | 11,703 | 6,435,342 |
| North Carolina | 10,720 | 9,257 | 2,351 | 2,545 | 10,001 | 9,196 | 617,779 | 579,460 | 9,378 | 171,269 | 21,340,889 | 9,486 | 6,512,503 |
| South Carolina | 15,926 | 18,270 | 9,104 | 11,759 | 15,465 | 18,219 | 892,750 | 861,726 | 15,158 | 407,547 | 25,749,030 | 14,555 | 7,425,300 |
| Georgia | 27,952 | 27,533 | 8,115 | 10,532 | 27,225 | 27,422 | 2,740,513 | 2,427,199 | 26,098 | 1,032,176 | 48,305,980 | 26,356 | 14,615,590 |
| Florida | 7,025 | 7,035 | 1,871 | 2,417 | 6,667 | 6,975 | 615,173 | 535,059 | 5,816 | 166,879 | 12,511,200 | 6,756 | 2,954,652 |
| EAST SOUTH CENTRAL: | | | | | | | | | | | | | |
| Kentucky | 13,490 | 8,588 | 111 | 140 | 12,405 | 8,771 | 743,055 | 661,764 | 11,290 | 120,265 | 22,845,478 | 12,202 | 6,546,040 |
| Tennessee | 11,029 | 12,216 | 1,213 | 2,863 | 10,218 | 12,091 | 643,687 | 821,143 | 9,169 | 215,925 | 25,969,433 | 9,923 | 7,063,345 |
| Alabama | 39,877 | 48,707 | 20,214 | 22,055 | 38,769 | 48,599 | 2,459,646 | 2,476,639 | 37,427 | 1,003,128 | 48,788,161 | 37,282 | 12,815,080 |
| Mississippi | 18,978 | 27,103 | 9,154 | 18,313 | 18,125 | 26,880 | 1,259,164 | 1,535,659 | 17,213 | 457,562 | 29,529,734 | 17,220 | 6,922,022 |
| WEST SOUTH CENTRAL: | | | | | | | | | | | | | |
| Arkansas | 16,825 | 14,961 | 2,914 | 6,106 | 15,824 | 14,791 | 1,168,036 | 872,845 | 15,983 | 442,017 | 36,296,602 | 15,342 | 7,826,941 |
| Louisiana | 11,201 | 12,986 | 4,667 | 6,692 | 10,706 | 12,806 | 611,703 | 586,955 | 9,967 | 234,165 | 21,158,092 | 10,197 | 4,846,526 |
| Oklahoma | 26,627 | 17,596 | 1,362 | 1,029 | 25,351 | 17,411 | 3,187,937 | 2,624,302 | 21,960 | 868,790 | 59,034,169 | 24,618 | 11,416,983 |
| Texas | 30,905 | 18,974 | 1,589 | 1,395 | 29,186 | 18,657 | 14,818,338 | 11,421,277 | 20,530 | 855,659 | 183,534,694 | 27,552 | 21,560,704 |
| MOUNTAIN: | | | | | | | | | | | | | |
| Montana | 3,534 | 3,078 | 65 | 49 | 3,105 | 3,031 | 2,361,640 | 2,184,794 | 2,525 | 180,625 | 14,995,623 | 2,987 | 3,277,777 |
| Idaho | 3,079 | 3,125 | 96 | 158 | 2,844 | 3,109 | 380,607 | 476,228 | 2,370 | 96,487 | 12,606,108 | 2,698 | 2,955,586 |
| Wyoming | 1,353 | 1,125 | 7 | 12 | 1,284 | 1,113 | 1,418,955 | 1,150,627 | 944 | 85,080 | 7,643,647 | 1,233 | 1,411,879 |
| Colorado | 4,266 | 4,200 | 75 | 107 | 3,940 | 4,150 | 1,448,440 | 1,524,183 | 2,980 | 156,146 | 17,095,919 | 3,715 | 4,274,715 |
| New Mexico | 1,642 | 1,528 | 11 | 23 | 1,544 | 1,518 | 2,364,454 | 1,786,832 | 996 | 60,476 | 10,377,089 | 1,441 | 1,369,236 |
| Arizona | 1,194 | 1,115 | 67 | 48 | 1,105 | 1,113 | 796,910 | 627,447 | 844 | 33,059 | 8,466,177 | 1,058 | 1,156,350 |
| Utah | 1,153 | 1,285 | 72 | 140 | 1,016 | 1,261 | 181,626 | 177,947 | 910 | 28,835 | 5,299,099 | 836 | 975,828 |
| Nevada | 245 | 256 | 5 | 12 | 224 | 251 | 131,457 | 213,279 | 173 | 13,847 | 1,994,375 | 211 | 355,225 |
| PACIFIC: | | | | | | | | | | | | | |
| Washington | 6,329 | 5,721 | 544 | 265 | 7,861 | 5,695 | 797,024 | 757,767 | 6,642 | 148,799 | 38,753,352 | 7,739 | 10,235,078 |
| Oregon | 5,078 | 5,206 | 167 | 181 | 5,471 | 5,187 | 908,195 | 1,102,979 | 4,479 | 141,121 | 27,985,449 | 5,257 | 6,711,970 |
| California | 15,013 | 13,880 | 3,290 | 1,526 | 14,420 | 13,788 | 2,966,566 | 3,368,696 | 10,655 | 491,684 | 182,094,119 | 13,463 | 24,647,171 |

[1] Cropland harvested in 1939.

TABLE 7.—CASH RENT PAID, OR PAYABLE, BY PART OWNERS, WITH SIMILAR

| DIVISION AND STATE | FARMS OPERATED BY PART OWNERS RENTING ON A CASH BASIS AND REPORTING AMOUNT OF CASH RENT PAID, OR PAYABLE | | | | | | | | | | | |
|---|---|---|---|---|---|---|---|---|---|---|---|---|
| | | Land in farms | | | Value of land and buildings | | | Rented portion | | | | |
| | | | Cropland harvested[1] | | | Buildings | | | | Cash rent paid, or payable (dollars) | | |
| | Number | Total (acres) | Farms reporting | Acres | Total (dollars) | Farms reporting | Amount (dollars) | Acres | Value of land and buildings (dollars) | Total | Average per acre | Average per $100 of value |
| United States | 152,201 | 124,678,146 | 144,610 | 14,972,373 | 1,728,154,525 | 148,407 | 415,692,503 | 63,910,785 | 624,040,906 | 30,248,211 | 0.47 | 4.85 |
| GEOGRAPHIC DIVISIONS: | | | | | | | | | | | | |
| New England | 4,062 | 663,192 | 3,987 | 200,509 | 39,878,072 | 3,992 | 19,576,777 | 226,689 | 9,564,160 | 449,232 | 1.98 | 4.70 |
| Middle Atlantic | 11,482 | 1,758,985 | 11,359 | 787,840 | 113,161,753 | 11,269 | 53,551,275 | 625,815 | 29,956,697 | 1,510,972 | 2.42 | 5.04 |
| East North Central | 23,884 | 3,776,137 | 23,636 | 1,758,511 | 227,096,159 | 23,446 | 84,554,423 | 1,551,464 | 72,904,831 | 3,759,934 | 2.42 | 5.16 |
| West North Central | 37,562 | 26,067,248 | 36,364 | 5,757,129 | 420,022,441 | 36,751 | 110,865,965 | 12,628,264 | 144,996,195 | 7,963,564 | 0.63 | 5.49 |
| South Atlantic | 16,142 | 3,013,421 | 15,927 | 890,976 | 84,171,844 | 15,853 | 25,874,848 | 1,450,019 | 27,044,766 | 1,525,080 | 1.05 | 5.64 |
| East South Central | 11,031 | 1,940,770 | 10,845 | 570,419 | 55,636,471 | 10,714 | 13,872,075 | 826,207 | 20,901,695 | 1,328,029 | 1.61 | 6.35 |
| West South Central | 20,978 | 23,927,402 | 18,991 | 2,054,530 | 317,925,032 | 20,353 | 36,486,405 | 11,686,545 | 135,838,055 | 5,174,274 | 0.44 | 3.81 |
| Mountain | 15,819 | 50,722,858 | 13,159 | 1,925,010 | 253,855,959 | 15,266 | 33,148,596 | 28,217,238 | 87,625,091 | 3,532,827 | 0.13 | 4.03 |
| Pacific | 11,261 | 12,808,155 | 10,340 | 1,027,721 | 236,406,592 | 10,983 | 35,762,141 | 6,700,544 | 93,209,416 | 5,004,299 | 0.75 | 5.26 |
| NEW ENGLAND: | | | | | | | | | | | | |
| Maine | 642 | 122,927 | 632 | 39,486 | 3,723,841 | 631 | 1,741,320 | 35,883 | 841,507 | 60,785 | 1.69 | 7.22 |
| New Hampshire | 345 | 67,140 | 339 | 16,369 | 2,151,107 | 335 | 1,187,240 | 21,958 | 512,876 | 22,695 | 1.03 | 4.43 |
| Vermont | 922 | 219,939 | 918 | 57,884 | 6,066,368 | 914 | 3,435,855 | 75,971 | 1,284,215 | 61,062 | 0.80 | 4.76 |
| Massachusetts | 997 | 102,707 | 960 | 34,959 | 9,943,583 | 973 | 5,057,548 | 36,219 | 2,080,783 | 116,158 | 3.21 | 5.58 |
| Rhode Island | 185 | 21,160 | 180 | 7,009 | 2,448,289 | 182 | 1,188,198 | 8,262 | 588,685 | 25,628 | 3.10 | 4.37 |
| Connecticut | 971 | 129,319 | 960 | 44,580 | 15,544,864 | 957 | 6,986,616 | 48,396 | 4,258,094 | 162,886 | 3.37 | 3.83 |
| MIDDLE ATLANTIC: | | | | | | | | | | | | |
| New York | 7,528 | 1,225,734 | 7,465 | 543,006 | 74,944,054 | 7,395 | 34,925,356 | 436,327 | 19,849,937 | 1,032,291 | 2.37 | 5.20 |
| New Jersey | 1,140 | 122,685 | 1,112 | 75,056 | 13,690,590 | 1,117 | 6,235,564 | 43,731 | 3,417,090 | 182,210 | 4.17 | 5.33 |
| Pennsylvania | 2,794 | 390,564 | 2,782 | 171,778 | 24,527,109 | 2,757 | 12,390,355 | 145,757 | 6,689,670 | 296,471 | 2.06 | 4.43 |
| EAST NORTH CENTRAL: | | | | | | | | | | | | |
| Ohio | 4,113 | 576,276 | 4,063 | 270,580 | 39,445,085 | 4,022 | 14,983,048 | 241,131 | 12,755,999 | 674,662 | 2.80 | 5.29 |
| Indiana | 1,993 | 307,748 | 1,948 | 158,672 | 21,754,391 | 1,961 | 7,276,219 | 152,025 | 7,668,427 | 409,993 | 3.11 | 5.35 |
| Illinois | 3,867 | 897,659 | 3,791 | 389,261 | 59,854,203 | 3,786 | 16,425,505 | 304,617 | 22,591,795 | 1,047,273 | 3.44 | 4.64 |
| Michigan | 5,716 | 847,755 | 5,678 | 377,352 | 40,386,788 | 5,602 | 16,847,519 | 341,523 | 12,153,678 | 599,934 | 1.76 | 4.94 |
| Wisconsin | 8,195 | 1,346,699 | 8,158 | 562,446 | 65,655,712 | 8,076 | 29,022,132 | 532,188 | 17,754,932 | 1,028,052 | 1.93 | 5.80 |
| WEST NORTH CENTRAL: | | | | | | | | | | | | |
| Minnesota | 10,499 | 2,239,136 | 10,431 | 1,192,614 | 88,892,183 | 10,278 | 32,925,507 | 912,981 | 26,707,296 | 1,687,747 | 1.85 | 6.32 |
| Iowa | 6,506 | 1,437,945 | 6,419 | 818,121 | 111,755,284 | 6,364 | 31,705,459 | 622,086 | 41,632,659 | 2,878,409 | 4.51 | 6.43 |
| Missouri | 4,260 | 1,002,963 | 4,132 | 326,750 | 33,463,350 | 4,187 | 8,846,529 | 448,564 | 12,270,654 | 691,710 | 1.54 | 5.64 |
| North Dakota | 3,624 | 2,907,227 | 3,588 | 869,173 | 26,718,280 | 3,541 | 8,436,976 | 1,254,100 | 8,103,756 | 338,010 | 0.27 | 4.17 |
| South Dakota | 5,435 | 9,362,389 | 4,856 | 1,002,133 | 45,793,535 | 5,351 | 9,691,441 | 6,019,603 | 19,069,851 | 776,119 | 0.13 | 4.07 |
| Nebraska | 4,072 | 7,346,788 | 3,921 | 1,128,320 | 68,315,152 | 3,979 | 11,829,864 | 2,495,782 | 20,773,598 | 1,013,533 | 0.41 | 4.88 |
| Kansas | 3,186 | 1,790,800 | 3,017 | 420,018 | 43,084,857 | 3,074 | 7,430,189 | 875,148 | 16,440,401 | 778,037 | 0.89 | 4.73 |
| SOUTH ATLANTIC: | | | | | | | | | | | | |
| Delaware | 75 | 11,564 | 72 | 5,260 | 659,389 | 72 | 293,122 | 3,590 | 198,242 | 8,865 | 2.47 | 4.47 |
| Maryland | 426 | 67,166 | 424 | 30,855 | 4,411,943 | 415 | 1,757,485 | 23,666 | 1,130,138 | 58,594 | 2.48 | 5.18 |
| District of Columbia | — | — | — | — | — | — | — | — | — | — | — | — |
| Virginia | 1,606 | 337,313 | 1,579 | 94,513 | 18,608,656 | 1,573 | 5,259,320 | 155,547 | 3,329,611 | 204,594 | 1.31 | 3.84 |
| West Virginia | 983 | 178,392 | 969 | 29,321 | 5,652,737 | 962 | 1,784,563 | 78,874 | 1,349,579 | 71,033 | 0.90 | 3.84 |
| North Carolina | 2,883 | 299,807 | 2,866 | 107,794 | 12,815,659 | 2,798 | 4,171,709 | 115,185 | 3,738,001 | 226,758 | 1.97 | 6.07 |
| South Carolina | 4,951 | 584,211 | 4,928 | 246,884 | 17,351,898 | 4,854 | 5,809,197 | 223,731 | 5,179,210 | 322,572 | 1.44 | 6.23 |
| Georgia | 3,227 | 693,871 | 3,204 | 265,762 | 13,804,485 | 3,109 | 4,389,903 | 287,756 | 4,400,258 | 275,575 | 0.96 | 6.26 |
| Florida | 1,993 | 841,097 | 1,885 | 110,567 | 13,067,077 | 1,870 | 2,609,549 | 561,870 | 5,219,747 | 337,109 | 0.61 | 6.84 |
| EAST SOUTH CENTRAL: | | | | | | | | | | | | |
| Kentucky | 1,356 | 184,817 | 1,331 | 53,215 | 10,776,375 | 1,336 | 2,828,726 | 84,046 | 4,366,906 | 203,244 | 2.42 | 4.66 |
| Tennessee | 1,661 | 255,506 | 1,633 | 91,194 | 10,731,020 | 1,622 | 2,803,595 | 112,970 | 4,305,465 | 277,471 | 2.46 | 6.44 |
| Alabama | 5,776 | 1,035,657 | 5,682 | 292,875 | 21,822,826 | 5,589 | 5,318,668 | 435,454 | 7,936,587 | 500,229 | 1.15 | 6.30 |
| Mississippi | 2,238 | 464,810 | 2,199 | 133,133 | 12,306,250 | 2,167 | 2,923,084 | 193,737 | 4,293,737 | 347,065 | 1.79 | 8.08 |
| WEST SOUTH CENTRAL: | | | | | | | | | | | | |
| Arkansas | 2,375 | 478,765 | 2,325 | 177,355 | 14,096,964 | 2,313 | 2,959,754 | 211,786 | 5,439,258 | 429,206 | 2.03 | 7.89 |
| Louisiana | 1,935 | 380,326 | 1,872 | 118,047 | 14,371,512 | 1,872 | 3,152,119 | 205,442 | 6,211,052 | 264,835 | 1.29 | 4.26 |
| Oklahoma | 6,045 | 3,567,721 | 5,846 | 731,688 | 60,842,583 | 5,897 | 8,412,455 | 1,646,450 | 22,148,886 | 1,022,327 | 0.62 | 4.62 |
| Texas | 10,623 | 19,500,590 | 8,948 | 1,027,496 | 228,613,993 | 10,271 | 21,952,077 | 9,522,887 | 102,038,861 | 3,457,906 | 0.36 | 3.39 |
| MOUNTAIN: | | | | | | | | | | | | |
| Montana | 4,339 | 13,788,385 | 4,050 | 732,349 | 61,751,278 | 4,258 | 9,305,337 | 7,731,297 | 22,448,782 | 845,987 | 0.11 | 3.77 |
| Idaho | 1,515 | 1,367,902 | 1,431 | 184,856 | 18,527,179 | 1,446 | 2,991,853 | 628,877 | 6,021,263 | 344,747 | 0.55 | 5.73 |
| Wyoming | 2,613 | 11,476,638 | 2,135 | 369,596 | 46,771,084 | 2,561 | 6,721,016 | 5,183,032 | 15,016,073 | 549,640 | 0.11 | 3.66 |
| Colorado | 2,759 | 6,675,333 | 2,317 | 359,010 | 53,607,500 | 2,682 | 5,320,889 | 3,529,959 | 12,368,829 | 531,580 | 0.15 | 4.30 |
| New Mexico | 2,114 | 10,359,252 | 1,232 | 130,712 | 34,950,907 | 2,043 | 3,144,198 | 6,178,953 | 16,179,374 | 377,826 | 0.06 | 2.34 |
| Arizona | 939 | 5,553,213 | 556 | 58,280 | 21,600,316 | 905 | 2,573,386 | 4,264,097 | 10,181,710 | 562,582 | 0.13 | 5.54 |
| Utah | 1,379 | 1,099,265 | 1,293 | 75,499 | 15,110,700 | 1,228 | 2,421,952 | 510,977 | 4,386,420 | 263,663 | 0.52 | 6.01 |
| Nevada | 161 | 402,872 | 145 | 34,778 | 3,556,997 | 153 | 669,965 | 190,066 | 1,050,640 | 56,802 | 0.30 | 5.41 |
| PACIFIC: | | | | | | | | | | | | |
| Washington | 3,102 | 2,126,452 | 2,971 | 213,481 | 37,036,937 | 3,050 | 7,848,118 | 1,179,050 | 13,452,397 | 646,636 | 0.55 | 4.81 |
| Oregon | 2,647 | 4,658,863 | 2,505 | 285,845 | 45,122,681 | 2,586 | 7,612,099 | 2,128,400 | 15,749,283 | 784,458 | 0.37 | 4.98 |
| California | 5,512 | 6,022,800 | 4,864 | 528,395 | 154,247,024 | 5,347 | 20,301,924 | 3,393,094 | 66,027,736 | 3,573,206 | 1.05 | 5.41 |

[1] Cropland harvested in 1939.

DATA FOR NONWHITE PART OWNERS, BY DIVISIONS AND STATES: CENSUS OF 1940

| DIVISION AND STATE | FARMS OPERATED BY NONWHITE PART OWNERS RENTING ON A CASH BASIS AND REPORTING AMOUNT OF CASH RENT PAID, OR PAYABLE | | | | | | | | | | | |
|---|---|---|---|---|---|---|---|---|---|---|---|---|
| | | Land in farms | | | Value of land and buildings | | | Rented portion | | | | |
| | | | Cropland harvested | | | Buildings | | | | Cash rent paid, or payable (dollars) | | |
| | Number | Total (acres) | Farms reporting | Acres | Total (dollars) | Farms reporting | Amount (dollars) | Acres | Value of land and buildings (dollars) | Total | Average per acre | Average per $100 of value |
| United States | 9,848 | 1,184,315 | 9,726 | 301,719 | 23,144,981 | 9,552 | 5,144,617 | 678,100 | 9,566,547 | 649,127 | 0.96 | 6.79 |
| GEOGRAPHIC DIVISIONS: | | | | | | | | | | | | |
| New England | 6 | 99 | 6 | 68 | 26,505 | 6 | 17,000 | 59 | 5,705 | 869 | 14.73 | 15.23 |
| Middle Atlantic | 18 | 1,404 | 18 | 618 | 72,865 | 17 | 33,850 | 482 | 15,301 | 1,499 | 3.11 | 9.80 |
| East North Central | 47 | 3,836 | 47 | 1,745 | 258,445 | 47 | 94,255 | 2,048 | 95,705 | 5,109 | 2.49 | 5.34 |
| West North Central | 219 | 255,930 | 205 | 20,203 | 1,243,534 | 213 | 152,460 | 206,286 | 774,048 | 22,751 | 0.11 | 2.94 |
| South Atlantic | 4,611 | 225,456 | 4,585 | 115,298 | 5,919,035 | 4,474 | 1,959,780 | 103,795 | 1,992,512 | 166,567 | 1.60 | 8.36 |
| East South Central | 2,992 | 197,235 | 2,960 | 79,047 | 4,145,782 | 2,889 | 1,082,794 | 93,186 | 1,599,752 | 154,876 | 1.66 | 9.68 |
| West South Central | 1,401 | 201,823 | 1,370 | 58,751 | 4,987,141 | 1,361 | 791,610 | 86,735 | 2,025,113 | 106,606 | 1.23 | 5.26 |
| Mountain | 201 | 247,712 | 192 | 13,918 | 1,672,972 | 197 | 215,278 | 155,061 | 877,106 | 44,565 | 0.29 | 5.08 |
| Pacific | 353 | 50,620 | 343 | 14,071 | 4,818,702 | 348 | 797,590 | 32,448 | 2,181,305 | 146,285 | 4.51 | 6.71 |
| NEW ENGLAND: | | | | | | | | | | | | |
| Maine | — | — | — | — | — | — | — | — | — | — | — | — |
| New Hampshire | — | — | — | — | — | — | — | — | — | — | — | — |
| Vermont | — | — | — | — | — | — | — | — | — | — | — | — |
| Massachusetts | 4 | 51 | 4 | 32 | 10,640 | 4 | 7,000 | 26 | 1,740 | 179 | 6.88 | 10.29 |
| Rhode Island | — | — | — | — | — | — | — | — | — | — | — | — |
| Connecticut | 2 | 48 | 2 | 36 | 15,865 | 2 | 10,000 | 33 | 3,965 | 690 | 20.91 | 17.40 |
| MIDDLE ATLANTIC: | | | | | | | | | | | | |
| New York | 9 | 1,105 | 9 | 487 | 32,885 | 8 | 16,050 | 349 | 6,051 | 757 | 2.17 | 12.51 |
| New Jersey | 6 | 199 | 6 | 116 | 26,500 | 6 | 8,900 | 119 | 7,350 | 687 | 5.77 | 9.35 |
| Pennsylvania | 3 | 100 | 3 | 15 | 13,500 | 3 | 8,900 | 14 | 1,900 | 55 | 3.93 | 2.89 |
| EAST NORTH CENTRAL: | | | | | | | | | | | | |
| Ohio | 28 | 2,136 | 28 | 982 | 146,045 | 28 | 61,780 | 1,071 | 41,355 | 3,234 | 3.02 | 7.82 |
| Indiana | 2 | 29 | 2 | 20 | 1,900 | 2 | 825 | 12 | 600 | 16 | 1.33 | 2.67 |
| Illinois | 3 | 520 | 3 | 376 | 53,400 | 3 | 6,200 | 375 | 39,500 | 1,465 | 3.91 | 3.71 |
| Michigan | 9 | 931 | 9 | 312 | 38,200 | 9 | 19,850 | 451 | 7,900 | 259 | 0.57 | 3.28 |
| Wisconsin | 5 | 220 | 5 | 55 | 18,900 | 5 | 5,600 | 159 | 6,350 | 155 | 0.97 | 2.13 |
| WEST NORTH CENTRAL: | | | | | | | | | | | | |
| Minnesota | 5 | 804 | 5 | 179 | 12,100 | 4 | 6,025 | 566 | 4,500 | 193 | 0.34 | 4.49 |
| Iowa | — | — | — | — | — | — | — | — | — | — | — | — |
| Missouri | 16 | 1,157 | 16 | 316 | 32,270 | 16 | 13,190 | 613 | 11,620 | 838 | 1.37 | 7.21 |
| North Dakota | 32 | 7,090 | 30 | 2,082 | 55,869 | 31 | 15,950 | 3,417 | 24,309 | 744 | 0.22 | 3.06 |
| South Dakota | 126 | 241,916 | 114 | 15,355 | 964,440 | 122 | 77,985 | 198,949 | 663,715 | 17,463 | 0.09 | 2.63 |
| Nebraska | 12 | 1,370 | 12 | 524 | 47,060 | 12 | 11,700 | 728 | 18,060 | 1,044 | 1.43 | 5.78 |
| Kansas | 28 | 3,593 | 28 | 1,747 | 131,795 | 28 | 27,610 | 2,013 | 52,044 | 2,469 | 1.23 | 4.74 |
| SOUTH ATLANTIC: | | | | | | | | | | | | |
| Delaware | 4 | 253 | 4 | 70 | 11,074 | 4 | 5,287 | 73 | 4,184 | 152 | 2.08 | 3.63 |
| Maryland | 23 | 1,057 | 23 | 386 | 68,935 | 22 | 27,400 | 594 | 19,989 | 780 | 1.31 | 3.90 |
| District of Columbia | — | — | — | — | — | — | — | — | — | — | — | — |
| Virginia | 290 | 14,217 | 289 | 5,598 | 503,959 | 283 | 208,375 | 6,810 | 156,930 | 10,456 | 1.54 | 6.66 |
| West Virginia | 6 | 407 | 5 | 135 | 10,600 | 6 | 2,120 | 143 | 3,000 | 252 | 1.76 | 8.40 |
| North Carolina | 696 | 34,603 | 693 | 15,141 | 1,250,297 | 675 | 390,648 | 18,148 | 436,882 | 33,730 | 2.09 | 7.72 |
| South Carolina | 2,463 | 95,450 | 2,455 | 55,567 | 2,751,010 | 2,402 | 901,696 | 42,651 | 891,918 | 76,176 | 1.79 | 8.54 |
| Georgia | 577 | 50,302 | 573 | 22,586 | 794,507 | 549 | 248,801 | 25,292 | 285,588 | 25,625 | 1.10 | 8.98 |
| Florida | 552 | 29,167 | 543 | 18,015 | 550,673 | 553 | 175,455 | 14,084 | 194,221 | 19,396 | 1.38 | 9.99 |
| EAST SOUTH CENTRAL: | | | | | | | | | | | | |
| Kentucky | 11 | 326 | 11 | 94 | 8,180 | 10 | 2,690 | 150 | 2,457 | 277 | 1.85 | 11.27 |
| Tennessee | 166 | 13,648 | 164 | 4,362 | 417,657 | 162 | 89,885 | 6,209 | 198,060 | 12,720 | 2.05 | 6.42 |
| Alabama | 2,022 | 117,208 | 2,001 | 50,525 | 2,275,718 | 1,951 | 655,858 | 53,897 | 847,436 | 82,276 | 1.53 | 9.71 |
| Mississippi | 793 | 65,973 | 784 | 24,066 | 1,446,247 | 766 | 334,561 | 32,930 | 551,799 | 59,603 | 1.81 | 10.80 |
| WEST SOUTH CENTRAL: | | | | | | | | | | | | |
| Arkansas | 318 | 26,430 | 315 | 12,661 | 809,854 | 304 | 159,491 | 12,547 | 329,509 | 35,026 | 2.79 | 10.84 |
| Louisiana | 454 | 23,044 | 444 | 12,083 | 904,850 | 439 | 186,430 | 11,164 | 381,616 | 24,285 | 2.18 | 6.36 |
| Oklahoma | 209 | 69,208 | 202 | 17,288 | 1,523,109 | 205 | 172,049 | 30,018 | 437,285 | 20,802 | 0.69 | 4.76 |
| Texas | 422 | 83,141 | 409 | 14,719 | 1,949,528 | 415 | 273,640 | 33,006 | 876,905 | 26,493 | 0.80 | 3.02 |
| MOUNTAIN: | | | | | | | | | | | | |
| Montana | 124 | 182,164 | 122 | 10,137 | 1,025,532 | 123 | 135,018 | 133,927 | 594,541 | 21,771 | 0.16 | 3.66 |
| Idaho | 10 | 1,199 | 10 | 357 | 71,225 | 10 | 17,375 | 339 | 20,125 | 1,459 | 4.30 | 7.25 |
| Wyoming | 1 | 120 | 1 | 89 | 12,000 | 1 | 1,000 | 30 | 4,000 | 600 | 20.00 | 15.00 |
| Colorado | 7 | 728 | 7 | 265 | 79,500 | 7 | 9,100 | 399 | 32,800 | 2,278 | 5.71 | 6.95 |
| New Mexico | 13 | 49,619 | 9 | 271 | 68,015 | 13 | 10,770 | 6,749 | 33,408 | 1,917 | 0.28 | 5.74 |
| Arizona | 13 | 11,583 | 11 | 679 | 106,600 | 12 | 5,050 | 10,618 | 64,410 | 3,348 | 0.32 | 5.20 |
| Utah | 29 | 2,043 | 28 | 1,527 | 300,050 | 28 | 35,265 | 898 | 123,047 | 12,927 | 14.40 | 10.51 |
| Nevada | 4 | 256 | 4 | 95 | 10,050 | 3 | 1,700 | 103 | 4,775 | 265 | 2.57 | 5.55 |
| PACIFIC: | | | | | | | | | | | | |
| Washington | 89 | 18,758 | 85 | 3,714 | 668,757 | 88 | 144,000 | 11,814 | 297,538 | 22,158 | 1.87 | 7.44 |
| Oregon | 28 | 4,885 | 27 | 1,306 | 388,750 | 28 | 55,780 | 2,747 | 209,505 | 9,273 | 3.38 | 4.43 |
| California | 236 | 27,179 | 231 | 9,051 | 3,761,215 | 232 | 597,810 | 17,887 | 1,674,262 | 114,874 | 6.42 | 6.86 |

TABLE 8.—CASH RENT PAID, OR PAYABLE, BY CASH TENANTS, FOR IRRIGATED AND NONIRRIGATED FARMS, BY STATES: CENSUS OF 1940

(Data limited to 20 specified States)

| ITEM AND STATE | All cash tenants | CASH TENANTS REPORTING AMOUNT OF CASH RENT PAID, OR PAYABLE | | | | | | | | |
|---|---|---|---|---|---|---|---|---|---|---|
| | | Number of farms | Land in farms (acres) | | | Value of land and buildings (dollars) | | Cash rent paid, or payable (dollars) | | |
| | | | Total | Cropland harvested | | Total | Buildings | Total | Average per acre | Average per $100 of value |
| | | | | Total | Irrigated | | | | | |
| Total, all farms, 20 States | 164,293 | 154,975 | 41,573,354 | 5,779,402 | 856,700 | 750,620,683 | 135,271,559 | 40,962,998 | 0.99 | 5.46 |
| Farms with cropland harvested wholly irrigated: | | | | | | | | | | |
| Total, 20 States | 17,803 | 16,739 | 2,980,623 | 732,882 | 732,882 | 149,170,335 | 21,596,670 | 10,081,549 | 3.38 | 6.76 |
| Arizona | 640 | 594 | 84,741 | 31,390 | 31,390 | 5,898,174 | 613,985 | 562,123 | 6.63 | 9.53 |
| Arkansas | 12 | 9 | 1,325 | 759 | 759 | 36,855 | 3,380 | 4,620 | 3.49 | 12.54 |
| California | 6,985 | 6,714 | 587,867 | 268,711 | 268,711 | 88,632,291 | 9,910,232 | 8,132,783 | 10.43 | 8.92 |
| Colorado | 1,953 | 1,832 | 296,793 | 74,161 | 74,161 | 8,557,461 | 2,232,418 | 537,546 | 1.81 | 6.28 |
| Florida | 165 | 157 | 7,046 | 5,772 | 5,772 | 1,016,791 | 109,920 | 82,079 | 11.65 | 8.07 |
| Idaho | 1,582 | 1,451 | 118,357 | 52,761 | 52,761 | 7,523,401 | 1,710,277 | 577,943 | 4.88 | 7.68 |
| Kansas | 29 | 22 | 2,637 | 525 | 525 | 80,890 | 25,600 | 3,838 | 1.46 | 4.74 |
| Louisiana | 110 | 107 | 8,374 | 5,080 | 5,080 | 383,320 | 60,270 | 28,033 | 3.35 | 7.31 |
| Montana | 1,008 | 945 | 585,668 | 59,678 | 59,678 | 5,249,569 | 1,414,712 | 298,807 | 0.77 | 5.65 |
| Nebraska | 152 | 137 | 19,949 | 4,790 | 4,790 | 625,915 | 206,670 | 40,327 | 2.02 | 6.44 |
| Nevada | 190 | 172 | 87,722 | 13,802 | 13,802 | 1,719,973 | 313,110 | 94,197 | 1.07 | 5.48 |
| New Mexico | 532 | 502 | 182,865 | 14,765 | 14,765 | 2,447,950 | 502,934 | 142,506 | 0.78 | 5.82 |
| North Dakota | 17 | 17 | 785 | 510 | 510 | 93,600 | 47,300 | 4,817 | 6.14 | 5.15 |
| Oklahoma | 7 | 7 | 12,551 | 78 | 78 | 76,610 | 23,600 | 3,277 | 0.26 | 4.28 |
| Oregon | 778 | 717 | 179,081 | 29,431 | 29,431 | 3,966,667 | 820,015 | 255,698 | 1.43 | 6.45 |
| South Dakota | 93 | 87 | 21,556 | 3,518 | 3,518 | 281,095 | 92,500 | 23,844 | 1.10 | 8.41 |
| Texas | 877 | 828 | 499,980 | 63,217 | 63,217 | 8,774,260 | 810,922 | 475,768 | 0.95 | 5.42 |
| Utah | 894 | 787 | 70,742 | 23,755 | 23,755 | 3,934,294 | 749,218 | 262,401 | 3.71 | 6.67 |
| Washington | 1,342 | 1,254 | 127,189 | 42,315 | 42,315 | 6,095,207 | 1,353,275 | 394,576 | 3.10 | 5.84 |
| Wyoming | 437 | 400 | 285,395 | 37,864 | 37,864 | 2,876,012 | 588,358 | 158,458 | 0.56 | 5.51 |
| Farms with cropland harvested partly irrigated: | | | | | | | | | | |
| Total, 20 States | 3,992 | 3,741 | 1,729,941 | 259,450 | 123,818 | 43,884,263 | 5,980,070 | 2,232,592 | 1.29 | 5.09 |
| Arizona | 12 | 10 | 1,805 | 168 | 119 | 31,200 | 7,600 | 2,270 | 1.26 | 7.28 |
| Arkansas | 23 | 21 | 4,841 | 2,381 | 1,212 | 109,340 | 26,950 | 7,115 | 1.47 | 6.51 |
| California | 1,256 | 1,180 | 239,043 | 80,806 | 42,878 | 22,989,442 | 2,392,449 | 1,243,145 | 5.20 | 5.41 |
| Colorado | 298 | 274 | 123,385 | 18,855 | 11,790 | 1,982,777 | 413,899 | 98,630 | 0.80 | 4.97 |
| Florida | 62 | 57 | 5,458 | 1,462 | 726 | 349,572 | 34,710 | 15,849 | 4.61 | 4.53 |
| Idaho | 149 | 140 | 32,075 | 9,913 | 5,154 | 741,255 | 156,589 | 49,019 | 1.53 | 6.61 |
| Kansas | 23 | 23 | 14,455 | 2,600 | 382 | 288,510 | 32,150 | 10,737 | 0.74 | 3.72 |
| Louisiana | 213 | 202 | 9,951 | 5,857 | 3,500 | 503,281 | 110,270 | 32,273 | 3.24 | 6.41 |
| Montana | 387 | 365 | 327,042 | 33,674 | 18,850 | 2,542,911 | 510,300 | 134,001 | 0.41 | 5.27 |
| Nebraska | 181 | 163 | 85,893 | 19,566 | 4,936 | 1,411,194 | 269,210 | 78,063 | 0.91 | 5.53 |
| Nevada | — | — | — | — | — | — | — | — | — | — |
| New Mexico | 42 | 39 | 404,547 | 4,053 | 1,646 | 2,071,985 | 188,795 | 23,208 | 0.06 | 1.12 |
| North Dakota | 29 | 29 | 15,924 | 2,166 | 426 | 114,280 | 53,750 | 4,882 | 0.35 | 4.27 |
| Oklahoma | 17 | 17 | 7,751 | 921 | 277 | 123,800 | 19,450 | 6,793 | 0.88 | 5.49 |
| Oregon | 333 | 309 | 104,017 | 15,852 | 7,033 | 2,592,770 | 449,750 | 127,658 | 1.23 | 4.92 |
| South Dakota | 44 | 42 | 17,550 | 3,305 | 1,514 | 351,259 | 77,505 | 20,212 | 1.15 | 5.75 |
| Texas | 467 | 425 | 241,187 | 36,755 | 12,602 | 4,458,927 | 803,485 | 203,733 | 0.84 | 4.59 |
| Utah | 106 | 94 | 13,821 | 4,208 | 2,576 | 603,420 | 125,468 | 35,088 | 2.54 | 5.81 |
| Washington | 297 | 282 | 35,136 | 8,902 | 4,071 | 1,993,820 | 419,540 | 107,812 | 3.07 | 5.41 |
| Wyoming | 73 | 71 | 50,082 | 8,026 | 4,326 | 644,720 | 106,400 | 32,099 | 0.64 | 4.98 |
| Nonirrigated farms (no cropland harvested irrigated): | | | | | | | | | | |
| Total, 20 States | 142,498 | 134,495 | 36,862,790 | 4,787,070 | ---------- | 557,566,085 | 107,694,819 | 28,668,855 | 0.78 | 5.14 |
| Arizona | 542 | 499 | 710,364 | 1,501 | ---------- | 2,536,803 | 534,785 | 173,931 | 0.24 | 6.86 |
| Arkansas | 16,790 | 15,794 | 1,161,872 | 438,877 | ---------- | 36,152,407 | 7,796,611 | 3,089,791 | 2.64 | 8.49 |
| California | 6,792 | 6,526 | 2,139,656 | 142,167 | ---------- | 70,472,386 | 12,344,490 | 5,520,412 | 1.65 | 5.00 |
| Colorado | 2,015 | 1,834 | 1,028,262 | 65,130 | ---------- | 6,853,861 | 1,628,396 | 339,761 | 0.33 | 5.18 |
| Florida | 6,796 | 6,453 | 602,689 | 159,645 | ---------- | 11,144,657 | 2,810,022 | 715,399 | 1.18 | 6.40 |
| Idaho | 1,348 | 1,253 | 230,177 | 35,815 | ---------- | 4,341,452 | 1,086,919 | 228,215 | 0.99 | 5.26 |
| Kansas | 9,775 | 9,036 | 1,283,758 | 384,257 | ---------- | 37,817,739 | 9,751,449 | 1,923,462 | 1.50 | 5.09 |
| Louisiana | 10,878 | 10,399 | 593,378 | 223,228 | ---------- | 20,271,491 | 4,675,986 | 1,162,222 | 1.96 | 5.73 |
| Montana | 1,929 | 1,795 | 1,648,930 | 87,271 | ---------- | 7,205,143 | 1,352,765 | 340,012 | 0.21 | 4.72 |
| Nebraska | 7,422 | 6,988 | 2,470,618 | 640,614 | ---------- | 41,284,324 | 10,704,447 | 2,293,748 | 0.93 | 5.56 |
| Nevada | 55 | 52 | 43,755 | 45 | ---------- | 274,400 | 42,115 | 18,400 | 0.35 | 5.61 |
| New Mexico | 1,068 | 1,003 | 1,777,042 | 41,660 | ---------- | 5,857,154 | 697,507 | 253,748 | 0.14 | 4.33 |
| North Dakota | 3,365 | 3,123 | 944,911 | 290,734 | ---------- | 9,145,408 | 2,067,862 | 438,975 | 0.46 | 4.80 |
| Oklahoma | 26,603 | 25,327 | 3,187,635 | 887,791 | ---------- | 58,833,759 | 11,378,933 | 3,112,226 | 0.98 | 5.29 |
| Oregon | 4,787 | 4,445 | 625,097 | 95,838 | ---------- | 21,426,012 | 5,442,205 | 1,043,779 | 1.66 | 4.87 |
| South Dakota | 5,106 | 4,758 | 2,544,055 | 423,170 | ---------- | 19,480,957 | 5,116,500 | 991,181 | 0.39 | 5.09 |
| Texas | 29,561 | 27,935 | 14,077,171 | 755,687 | ---------- | 170,121,507 | 20,138,297 | 7,257,335 | 0.52 | 4.27 |
| Utah | 153 | 135 | 97,263 | 872 | ---------- | 761,385 | 101,145 | 34,155 | 0.35 | 4.48 |
| Washington | 6,690 | 6,325 | 634,699 | 97,582 | ---------- | 29,764,325 | 8,512,281 | 1,557,608 | 2.45 | 5.23 |
| Wyoming | 843 | 813 | 1,083,478 | 39,190 | ---------- | 4,122,915 | 717,124 | 199,615 | 0.18 | 4.84 |

TABLE 9.—CASH RENT PAID, OR PAYABLE, BY PART OWNERS RENTING ON A CASH BASIS, FOR IRRIGATED AND NONIRRIGATED FARMS, BY STATES: CENSUS OF 1940

(Data limited to 20 specified States)

| ITEM AND STATE | All part owners | PART OWNERS RENTING ON A CASH BASIS AND REPORTING AMOUNT OF RENT | | | | | | | | | | |
|---|---|---|---|---|---|---|---|---|---|---|---|---|
| | | Number of farms | Land in farms (acres) | | | Value of land and buildings (dollars) | | Rented portion | | | | |
| | | | Total | Cropland harvested | | Total | Buildings | Acres | Value of land and buildings (dollars) | Cash rent paid, or payable (dollars) | | |
| | | | | Total | Irrigated | | | | | Total | Average per acre | Average per $100 of value |
| Total, all farms, 20 States | 265,998 | 66,348 | 109,706,696 | 8,537,600 | 1,480,267 | 987,166,284 | 145,395,161 | 57,830,630 | 388,277,895 | 16,974,208 | 0.29 | 4.37 |
| Farms with cropland harvested wholly irrigated: | | | | | | | | | | | | |
| Total, 20 States | 26,204 | 9,214 | 15,878,354 | 1,163,853 | 1,163,853 | 187,012,384 | 27,056,345 | 8,198,085 | 70,035,872 | 3,841,377 | 0.47 | 5.48 |
| Arizona | 1,106 | 445 | 1,242,711 | 52,173 | 52,173 | 12,076,772 | 1,262,230 | 911,694 | 5,795,798 | 457,755 | 0.50 | 7.90 |
| Arkansas | 24 | 6 | 1,045 | 409 | 409 | 21,675 | 1,850 | 438 | 8,875 | 925 | 2.11 | 10.42 |
| California | 5,717 | 2,372 | 994,457 | 255,769 | 255,769 | 65,684,177 | 8,329,192 | 568,387 | 27,525,212 | 1,678,332 | 2.95 | 6.10 |
| Colorado | 2,988 | 950 | 1,718,497 | 129,477 | 129,477 | 13,449,435 | 2,303,598 | 945,264 | 4,647,107 | 222,718 | 0.24 | 4.79 |
| Florida | 133 | 84 | 64,618 | 3,966 | 3,966 | 1,786,157 | 265,965 | 41,920 | 617,185 | 37,816 | 0.90 | 6.13 |
| Idaho | 2,650 | 558 | 391,246 | 46,660 | 46,660 | 8,073,942 | 1,267,939 | 194,979 | 2,070,617 | 140,041 | 0.72 | 6.76 |
| Kansas | 98 | 16 | 3,881 | 1,129 | 1,129 | 157,750 | 33,500 | 2,264 | 63,700 | 2,645 | 1.17 | 4.15 |
| Louisiana | 295 | 16 | 10,384 | 2,081 | 2,081 | 279,920 | 43,415 | 5,659 | 74,850 | 3,837 | 0.68 | 5.13 |
| Montana | 1,772 | 883 | 2,915,131 | 193,020 | 193,020 | 17,583,632 | 2,801,959 | 1,618,480 | 5,260,709 | 200,968 | 0.12 | 3.82 |
| Nebraska | 298 | 50 | 62,899 | 5,084 | 5,084 | 777,961 | 125,300 | 24,204 | 236,605 | 13,852 | 0.57 | 5.85 |
| Nevada | 279 | 143 | 322,402 | 34,585 | 34,585 | 3,258,697 | 572,215 | 111,862 | 926,540 | 48,514 | 0.43 | 5.24 |
| New Mexico | 1,638 | 343 | 1,107,841 | 20,664 | 20,664 | 6,355,230 | 685,640 | 669,857 | 3,009,613 | 83,727 | 0.13 | 2.78 |
| North Dakota | 14 | 2 | 1,457 | 3 | 3 | 3,345 | 675 | 960 | 1,845 | 57 | 0.06 | 3.09 |
| Oklahoma | 6 | 5 | 29,142 | 457 | 457 | 96,770 | 13,400 | 12,460 | 21,978 | 395 | 0.03 | 1.80 |
| Oregon | 1,180 | 484 | 1,378,705 | 84,509 | 84,509 | 10,096,803 | 1,568,345 | 569,205 | 2,968,610 | 153,632 | 0.27 | 5.18 |
| South Dakota | 120 | 73 | 166,357 | 7,116 | 7,116 | 1,107,743 | 206,425 | 117,045 | 459,421 | 14,083 | 0.12 | 3.07 |
| Texas | 1,755 | 412 | 1,211,267 | 43,097 | 43,097 | 13,322,809 | 1,122,148 | 616,312 | 5,749,184 | 264,430 | 0.43 | 4.60 |
| Utah | 3,314 | 1,028 | 618,189 | 53,141 | 53,141 | 9,146,719 | 1,767,167 | 256,518 | 2,921,424 | 182,218 | 0.71 | 6.24 |
| Washington | 1,360 | 594 | 242,380 | 36,240 | 36,240 | 6,540,223 | 1,548,566 | 134,376 | 2,468,047 | 159,404 | 1.19 | 6.46 |
| Wyoming | 1,477 | 750 | 3,598,725 | 194,293 | 194,293 | 19,212,444 | 3,136,816 | 1,396,401 | 5,208,552 | 176,028 | 0.13 | 3.38 |
| Farms with cropland harvested partly irrigated: | | | | | | | | | | | | |
| Total, 20 States | 14,871 | 4,548 | 10,879,585 | 740,478 | 318,414 | 109,417,106 | 15,697,469 | 5,343,577 | 40,407,718 | 1,926,895 | 0.36 | 4.77 |
| Arizona | 68 | 32 | 49,605 | 1,615 | 1,173 | 493,886 | 72,950 | 34,349 | 192,151 | 7,645 | 0.22 | 3.98 |
| Arkansas | 263 | 34 | 18,372 | 8,983 | 4,243 | 541,536 | 104,550 | 7,200 | 221,308 | 18,156 | 2.52 | 8.20 |
| California | 3,475 | 1,070 | 886,598 | 135,150 | 69,196 | 33,712,658 | 4,960,768 | 473,726 | 13,511,856 | 767,011 | 1.62 | 5.68 |
| Colorado | 1,050 | 364 | 1,060,725 | 52,906 | 28,182 | 8,249,509 | 946,103 | 547,652 | 2,261,844 | 88,225 | 0.16 | 3.81 |
| Florida | 184 | 66 | 19,992 | 5,283 | 2,531 | 1,539,966 | 220,648 | 6,647 | 543,598 | 5,590 | 5.35 | 6.55 |
| Idaho | 1,068 | 311 | 325,672 | 48,500 | 20,497 | 4,048,843 | 628,265 | 136,673 | 1,200,909 | 56,340 | 0.41 | 4.69 |
| Kansas | 370 | 33 | 66,424 | 4,709 | 1,088 | 736,200 | 152,860 | 51,317 | 323,590 | 18,030 | 0.35 | 5.57 |
| Louisiana | 757 | 61 | 19,029 | 9,790 | 5,753 | 789,210 | 184,455 | 5,913 | 221,020 | 20,989 | 3.55 | 9.50 |
| Montana | 1,617 | 654 | 2,865,127 | 136,118 | 68,249 | 14,746,153 | 2,192,560 | 1,418,973 | 5,119,467 | 230,347 | 0.16 | 4.50 |
| Nebraska | 1,005 | 203 | 706,057 | 78,594 | 17,253 | 6,518,785 | 870,030 | 242,709 | 1,782,913 | 64,451 | 0.27 | 3.61 |
| Nevada | 10 | 2 | 956 | 193 | 180 | 67,000 | 13,200 | 373 | 35,000 | 1,598 | 4.28 | 4.57 |
| New Mexico | 291 | 87 | 454,048 | 8,918 | 2,205 | 1,972,436 | 143,748 | 310,791 | 1,111,483 | 25,364 | 0.08 | 2.28 |
| North Dakota | 136 | 37 | 70,248 | 11,658 | 1,651 | 427,142 | 95,990 | 36,167 | 150,518 | 5,896 | 0.16 | 3.78 |
| Oklahoma | 62 | 19 | 52,973 | 1,665 | 222 | 306,517 | 84,030 | 38,025 | 105,892 | 4,180 | 0.11 | 3.95 |
| Oregon | 1,021 | 401 | 1,727,054 | 68,224 | 22,099 | 10,492,760 | 1,511,025 | 795,705 | 3,551,575 | 196,451 | 0.25 | 5.53 |
| South Dakota | 146 | 93 | 297,234 | 17,658 | 4,452 | 1,446,877 | 238,820 | 187,735 | 554,287 | 19,456 | 0.10 | 3.51 |
| Texas | 1,703 | 420 | 1,111,654 | 85,426 | 27,770 | 14,292,606 | 1,552,556 | 464,894 | 6,075,041 | 208,688 | 0.45 | 3.44 |
| Utah | 678 | 238 | 108,085 | 19,855 | 11,293 | 2,587,851 | 479,660 | 46,125 | 935,313 | 54,350 | 1.18 | 5.81 |
| Washington | 427 | 214 | 251,645 | 14,988 | 4,203 | 3,182,496 | 602,766 | 115,674 | 1,145,074 | 52,338 | 0.45 | 4.57 |
| Wyoming | 380 | 207 | 991,511 | 39,985 | 24,174 | 5,284,675 | 842,485 | 422,929 | 1,364,861 | 53,989 | 0.13 | 3.96 |
| Nonirrigated farms (no cropland harvested irrigated): | | | | | | | | | | | | |
| Total, 20 States | 224,923 | 52,588 | 82,948,757 | 6,633,269 | ---------- | 690,736,794 | 102,641,347 | 44,288,968 | 277,834,305 | 11,205,936 | 0.25 | 4.03 |
| Arizona | 772 | 462 | 4,260,897 | 4,292 | ---------- | 9,029,658 | 1,238,206 | 3,318,054 | 4,163,761 | 97,182 | 0.03 | 2.33 |
| Arkansas | 14,807 | 2,335 | 459,348 | 167,963 | ---------- | 13,533,753 | 2,853,354 | 204,128 | 5,209,075 | 410,125 | 2.01 | 7.87 |
| California | 4,799 | 2,070 | 4,141,745 | 137,496 | ---------- | 54,850,189 | 7,011,964 | 2,350,981 | 24,990,668 | 1,127,862 | 0.48 | 4.51 |
| Colorado | 5,404 | 1,445 | 3,899,111 | 156,627 | ---------- | 13,908,556 | 2,071,188 | 2,037,043 | 5,459,878 | 222,637 | 0.11 | 4.08 |
| Florida | 3,946 | 1,043 | 756,487 | 101,318 | ---------- | 9,760,974 | 2,122,936 | 533,103 | 4,056,964 | 283,703 | 0.53 | 6.99 |
| Idaho | 2,457 | 646 | 652,984 | 89,696 | ---------- | 8,404,394 | 1,095,649 | 297,225 | 2,749,737 | 148,366 | 0.50 | 5.40 |
| Kansas | 32,868 | 3,117 | 1,720,495 | 414,160 | ---------- | 42,190,907 | 7,243,829 | 821,567 | 16,053,111 | 757,382 | 0.92 | 4.72 |
| Louisiana | 6,324 | 1,888 | 350,913 | 106,196 | ---------- | 13,322,382 | 2,924,249 | 193,870 | 5,915,182 | 240,009 | 1.24 | 4.06 |
| Montana | 9,467 | 2,802 | 8,208,127 | 403,211 | ---------- | 29,401,491 | 4,310,818 | 4,693,844 | 12,068,606 | 414,872 | 0.09 | 3.44 |
| Nebraska | 20,194 | 3,819 | 6,577,852 | 1,044,642 | ---------- | 61,018,406 | 10,834,534 | 2,228,869 | 18,754,060 | 935,230 | 0.42 | 4.99 |
| Nevada | 23 | 16 | 79,514 | ---------- | ---------- | 281,100 | 84,550 | 77,831 | 88,100 | 6,590 | 0.08 | 7.51 |
| New Mexico | 3,937 | 1,664 | 8,797,863 | 101,130 | ---------- | 28,625,241 | 2,314,810 | 5,198,485 | 12,058,278 | 268,735 | 0.05 | 2.23 |
| North Dakota | 21,590 | 3,885 | 2,835,524 | 857,512 | ---------- | 28,287,793 | 8,340,311 | 1,216,973 | 7,951,393 | 332,257 | 0.27 | 4.18 |
| Oklahoma | 25,119 | 6,021 | 3,485,806 | 729,586 | ---------- | 60,439,276 | 8,315,025 | 1,595,965 | 22,021,016 | 1,017,752 | 0.64 | 4.62 |
| Oregon | 5,840 | 1,762 | 1,553,124 | 144,112 | ---------- | 24,533,068 | 4,532,729 | 763,490 | 9,229,098 | 434,375 | 0.57 | 4.71 |
| South Dakota | 18,464 | 5,269 | 8,898,798 | 977,359 | ---------- | 43,238,715 | 9,246,196 | 5,714,823 | 18,056,123 | 742,580 | 0.13 | 4.11 |
| Texas | 40,085 | 9,791 | 17,177,649 | 898,975 | ---------- | 200,998,578 | 19,487,373 | 8,541,681 | 90,214,636 | 2,984,787 | 0.35 | 3.31 |
| Utah | 404 | 113 | 374,189 | 2,503 | ---------- | 1,378,130 | 175,125 | 208,334 | 528,683 | 27,095 | 0.13 | 5.12 |
| Washington | 6,891 | 2,294 | 1,632,429 | 182,373 | ---------- | 27,314,218 | 5,696,786 | 929,000 | 9,819,276 | 434,894 | 0.47 | 4.43 |
| Wyoming | 2,474 | 1,656 | 7,086,602 | 136,318 | ---------- | 22,273,965 | 2,741,715 | 3,363,702 | 8,442,640 | 319,623 | 0.10 | 3.79 |

TABLE 10.—CASH RENT PAID, OR PAYABLE, BY CASH TENANTS, 1940 AND 1930; AND BY PART

| CROP-REPORTING DISTRICT AND COUNTY | TOTAL CASH TENANTS (NUMBER) | | CASH TENANTS REPORTING AMOUNT OF RENT | | | | | | | | | | | | | |
|---|---|---|---|---|---|---|---|---|---|---|---|---|---|---|---|---|
| | | | Number | | Land in farms (acres) | | Cropland harvested, 1939 | | Value of land and buildings 1940 (dollars) | Value of buildings 1940 | | Cash rent paid, or payable (dollars) | | | | |
| | | | | | | | | | | | | Amount | | Average per acre | | Average per $100 of value 1940 |
| | 1940 [1] | 1930 | 1940 | 1930 | 1940 | 1930 | Farms reporting | Acres | | Farms reporting | Dollars | 1940 | 1930 | 1940 | 1930 | |
| United States | 514,438 | 489,210 | 485,436 | 485,889 | 70,072,002 | 70,347,725 | 428,752 | 17,710,999 | 2,103,568,157 | 467,412 | 623,102,195 | 117,775,250 | 191,700,852 | 1.68 | 2.73 | 5.60 |
| GEOGRAPHIC DIV. | | | | | | | | | | | | | | | | |
| New England | 6,492 | 5,338 | 5,849 | 5,513 | 498,441 | 546,850 | 5,125 | 130,581 | 26,858,002 | 5,565 | 14,022,825 | 1,315,266 | 1,482,909 | 2.64 | 2.71 | 4.90 |
| Middle Atlantic | 24,516 | 20,875 | 21,998 | 20,673 | 1,882,873 | 1,989,711 | 19,672 | 687,513 | 123,256,154 | 21,341 | 60,184,509 | 5,764,150 | 6,947,622 | 3.06 | 3.49 | 4.68 |
| East North Central | 79,298 | 62,846 | 73,694 | 62,518 | 6,563,852 | 6,403,667 | 65,598 | 2,981,615 | 422,875,390 | 71,905 | 165,657,180 | 22,008,199 | 30,199,294 | 3.35 | 4.72 | 5.21 |
| West North Central | 104,505 | 121,600 | 98,889 | 120,954 | 16,164,073 | 21,319,997 | 86,952 | 6,225,788 | 619,015,181 | 95,744 | 195,776,255 | 36,816,888 | 65,720,283 | 2.28 | 4.02 | 5.95 |
| South Atlantic | 85,719 | 78,799 | 81,590 | 78,409 | 6,316,941 | 5,816,339 | 76,548 | 2,033,856 | 157,736,132 | 77,925 | 51,063,015 | 8,685,692 | 10,280,000 | 1.38 | 1.77 | 5.51 |
| East South Central | 83,074 | 98,914 | 79,535 | 98,341 | 5,105,752 | 5,295,225 | 75,099 | 1,796,880 | 126,932,806 | 76,607 | 33,346,467 | 8,848,252 | 14,300,021 | 1.73 | 2.70 | 6.97 |
| West South Central | 85,558 | 62,319 | 81,069 | 61,665 | 19,786,016 | 15,505,377 | 66,440 | 2,420,609 | 299,825,557 | 77,709 | 45,651,154 | 15,363,183 | 15,338,968 | 0.78 | 0.99 | 5.12 |
| Mountain | 16,256 | 15,712 | 15,080 | 15,546 | 9,084,289 | 8,241,137 | 11,542 | 654,555 | 78,476,035 | 14,157 | 15,776,593 | 4,591,199 | 7,399,449 | 0.81 | 0.90 | 5.85 |
| Pacific | 29,220 | 24,807 | 27,752 | 24,670 | 4,669,785 | 5,229,442 | 21,776 | 781,604 | 248,832,920 | 26,459 | 41,644,217 | 14,365,481 | 20,032,286 | 3.08 | 3.83 | 5.78 |
| NEW ENGLAND | | | | | | | | | | | | | | | | |
| Maine | | | | | | | | | | | | | | | | |
| State total | 1,700 | 1,329 | 1,512 | 1,321 | 131,922 | 128,880 | 1,365 | 39,532 | 3,976,749 | 1,447 | 1,947,435 | 250,372 | 279,952 | 1.90 | 2.18 | 6.29 |
| District 1 | 341 | 299 | 317 | 298 | 36,132 | 26,211 | 312 | 15,986 | 1,573,985 | 287 | 596,135 | 110,983 | 122,480 | 3.07 | 4.67 | 7.05 |
| Aroostook | 341 | 299 | 317 | 298 | 36,132 | 26,211 | 312 | 15,986 | 1,573,985 | 287 | 596,135 | 110,983 | 122,480 | 3.07 | 4.67 | 7.05 |
| District 2 | 545 | 362 | 478 | 359 | 40,820 | 40,078 | 431 | 10,469 | 822,014 | 463 | 440,700 | 48,085 | 53,943 | 1.18 | 1.35 | 5.85 |
| Hancock | 38 | 23 | 28 | 22 | 2,007 | 1,846 | 23 | 310 | 50,115 | 27 | 25,640 | 3,144 | 2,497 | 1.57 | 1.35 | 6.27 |
| Penobscot | 153 | 137 | 149 | 136 | 13,195 | 15,206 | 135 | 3,776 | 321,350 | 146 | 159,940 | 15,611 | 23,022 | 1.18 | 1.51 | 4.86 |
| Piscataquis | 32 | 33 | 27 | 33 | 2,375 | 5,063 | 25 | 605 | 47,050 | 27 | 28,175 | 3,392 | 6,868 | 1.43 | 1.36 | 7.21 |
| Somerset | 153 | 74 | 136 | 74 | 12,794 | 7,535 | 122 | 3,361 | 230,210 | 127 | 133,920 | 15,176 | 10,408 | 1.19 | 1.38 | 6.07 |
| Waldo | 106 | 71 | 92 | 70 | 7,711 | 7,607 | 87 | 1,885 | 102,500 | 92 | 56,325 | 7,795 | 8,500 | 1.01 | 1.12 | 7.60 |
| Washington | 51 | 24 | 46 | 24 | 2,758 | 2,821 | 39 | 552 | 30,789 | 44 | 26,800 | 2,967 | 2,634 | 1.08 | 0.93 | 5.84 |
| District 3 | 815 | 668 | 717 | 664 | 54,970 | 62,391 | 642 | 13,077 | 1,582,750 | 697 | 910,600 | 91,304 | 105,529 | 1.66 | 1.68 | 5.77 |
| Androscoggin | 89 | 93 | 78 | 93 | 8,161 | 7,808 | 70 | 1,741 | 181,400 | 75 | 109,675 | 10,642 | 14,066 | 1.73 | 1.80 | 5.87 |
| Cumberland | 143 | 73 | 125 | 73 | 8,297 | 5,536 | 113 | 2,488 | 337,700 | 118 | 186,000 | 19,717 | 16,664 | 2.38 | 3.12 | 5.84 |
| Franklin | 77 | 62 | 71 | 62 | 6,692 | 7,330 | 64 | 1,259 | 126,600 | 70 | 71,000 | 9,189 | 9,027 | 1.37 | 1.23 | 7.29 |
| Kennebec | 165 | 113 | 147 | 111 | 10,361 | 10,042 | 127 | 2,742 | 320,950 | 142 | 192,625 | 18,330 | 17,851 | 1.77 | 1.78 | 5.71 |
| Knox | 55 | 53 | 45 | 53 | 3,565 | 4,014 | 41 | 696 | 89,610 | 45 | 56,190 | 4,610 | 6,977 | 1.35 | 1.74 | 5.37 |
| Lincoln | 64 | 47 | 57 | 47 | 3,459 | 4,642 | 52 | 859 | 82,700 | 57 | 57,575 | 4,861 | 4,901 | 1.32 | 1.06 | 5.32 |
| Oxford | 128 | 129 | 104 | 129 | 11,182 | 15,363 | 102 | 2,224 | 249,155 | 102 | 112,710 | 12,899 | 18,818 | 1.15 | 1.22 | 5.18 |
| Sagadahoc | 11 | 22 | 10 | 22 | 804 | 1,665 | 9 | 170 | 11,400 | 9 | 4,400 | 1,090 | 4,140 | 1.36 | 2.46 | 9.56 |
| York | 84 | 76 | 80 | 74 | 4,459 | 6,171 | 64 | 918 | 165,275 | 79 | 120,425 | 10,066 | 11,065 | 2.26 | 1.80 | 6.50 |
| New Hampshire | | | | | | | | | | | | | | | | |
| State total | 665 | 620 | 581 | 618 | 66,667 | 78,815 | 517 | 15,372 | 1,945,026 | 556 | 1,074,595 | 99,478 | 124,396 | 1.49 | 1.58 | 5.11 |
| Belknap | 38 | 25 | 37 | 25 | 4,844 | 2,314 | 30 | 706 | 138,150 | 37 | 86,600 | 6,557 | 4,778 | 1.35 | 2.06 | 4.75 |
| Carroll | 18 | 31 | 15 | 30 | 1,025 | 3,523 | 12 | 276 | 49,140 | 13 | 37,300 | 2,361 | 4,244 | 2.30 | 1.20 | 4.80 |
| Cheshire | 76 | 56 | 71 | 56 | 6,857 | 6,291 | 66 | 927 | 179,005 | 69 | 105,375 | 8,847 | 10,805 | 1.29 | 1.72 | 4.94 |
| Coos | 72 | 98 | 66 | 98 | 10,798 | 16,415 | 62 | 2,589 | 210,000 | 66 | 94,950 | 12,128 | 24,465 | 1.12 | 1.49 | 5.78 |
| Grafton | 105 | 107 | 88 | 107 | 14,592 | 18,544 | 82 | 3,213 | 384,022 | 85 | 156,925 | 17,572 | 24,175 | 1.20 | 1.30 | 4.58 |
| Hillsborough | 74 | 64 | 69 | 64 | 6,948 | 5,415 | 52 | 1,094 | 259,700 | 66 | 136,120 | 14,725 | 12,373 | 2.12 | 2.28 | 6.14 |
| Merrimack | 65 | 48 | 54 | 47 | 6,452 | 5,970 | 49 | 1,164 | 179,796 | 50 | 100,135 | 8,152 | 8,418 | 1.26 | 1.41 | 4.52 |
| Rockingham | 110 | 68 | 95 | 68 | 6,479 | 5,389 | 88 | 1,594 | 312,636 | 89 | 184,890 | 15,164 | 15,675 | 2.34 | 2.54 | 4.85 |
| Strafford | 40 | 40 | 33 | 40 | 3,030 | 4,879 | 31 | 707 | 104,155 | 32 | 59,450 | 5,694 | 9,959 | 1.88 | 2.04 | 5.47 |
| Sullivan | 65 | 83 | 55 | 83 | 5,682 | 10,075 | 45 | 1,100 | 148,420 | 52 | 112,650 | 8,300 | 11,508 | 1.46 | 1.14 | 5.59 |
| Vermont | | | | | | | | | | | | | | | | |
| State total | 1,281 | 1,171 | 1,139 | 1,168 | 155,179 | 182,755 | 1,089 | 44,112 | 4,229,621 | 1,116 | 2,518,106 | 222,551 | 266,355 | 1.43 | 1.64 | 5.26 |
| Addison | 86 | 71 | 81 | 71 | 16,909 | 10,565 | 75 | 6,065 | 491,650 | 79 | 510,565 | 24,221 | 19,555 | 1.43 | 1.83 | 4.93 |
| Bennington | 45 | 53 | 44 | 53 | 6,819 | 9,745 | 44 | 1,945 | 231,770 | 42 | 136,200 | 8,499 | 14,126 | 1.25 | 1.45 | 3.67 |
| Caledonia | 138 | 118 | 127 | 118 | 17,871 | 14,968 | 124 | 4,665 | 567,375 | 126 | 218,650 | 25,377 | 21,950 | 1.32 | 1.47 | 6.42 |
| Chittenden | 67 | 74 | 63 | 74 | 9,177 | 7,025 | 62 | 3,139 | 442,640 | 62 | 253,850 | 17,426 | 21,230 | 1.90 | 3.02 | 3.94 |
| Essex | 44 | 39 | 38 | 38 | 6,109 | 8,267 | 35 | 1,392 | 94,010 | 37 | 53,250 | 6,486 | 10,001 | 1.06 | 1.21 | 6.90 |
| Franklin | 80 | 65 | 68 | 65 | 7,665 | 8,796 | 60 | 2,369 | 277,800 | 65 | 170,250 | 15,741 | 20,241 | 2.05 | 2.30 | 5.67 |
| Grand Isle | 27 | 26 | 17 | 26 | 1,780 | 2,742 | 17 | 824 | 141,500 | 17 | 61,500 | 5,355 | 7,151 | 3.01 | 2.61 | 3.76 |
| Lamoille | 53 | 46 | 41 | 46 | 4,215 | 4,922 | 39 | 1,164 | 123,110 | 41 | 75,475 | 5,109 | 8,496 | 1.21 | 1.73 | 4.15 |
| Orange | 130 | 132 | 112 | 132 | 15,984 | 18,605 | 106 | 3,858 | 274,700 | 109 | 153,600 | 14,857 | 25,644 | 0.93 | 1.38 | 5.41 |
| Orleans | 87 | 68 | 77 | 68 | 9,620 | 8,825 | 74 | 2,876 | 220,800 | 77 | 136,650 | 14,592 | 18,988 | 1.52 | 1.95 | 6.61 |
| Rutland | 158 | 142 | 140 | 141 | 21,028 | 23,152 | 133 | 6,196 | 515,775 | 137 | 292,950 | 29,105 | 35,664 | 1.38 | 1.54 | 5.64 |
| Washington | 128 | 118 | 120 | 118 | 14,151 | 13,879 | 117 | 3,852 | 351,425 | 116 | 217,600 | 21,855 | 27,455 | 1.54 | 2.01 | 6.22 |
| Windham | 87 | 84 | 69 | 84 | 6,105 | 11,101 | 68 | 1,752 | 257,196 | 69 | 151,966 | 12,555 | 13,247 | 2.06 | 1.19 | 4.86 |
| Windsor | 151 | 155 | 142 | 154 | 17,728 | 19,363 | 135 | 3,821 | 439,880 | 139 | 285,600 | 23,155 | 22,315 | 1.31 | 1.18 | 5.26 |
| Massachusetts | | | | | | | | | | | | | | | | |
| State total | 1,552 | 1,085 | 1,414 | 1,078 | 65,850 | 72,528 | 1,157 | 15,648 | 6,947,036 | 1,308 | 3,959,289 | 365,449 | 372,217 | 5.55 | 5.13 | 5.26 |
| Barnstable | 122 | 8 | 85 | 8 | 722 | 226 | 74 | 206 | 265,748 | 70 | 163,990 | 14,559 | 1,067 | 20.16 | 4.72 | 5.48 |
| Berkshire | 93 | 109 | 80 | 108 | 12,242 | 15,929 | 72 | 2,997 | 511,200 | 80 | 304,224 | 22,592 | 38,731 | 1.85 | 2.43 | 4.42 |
| Bristol | 234 | 186 | 224 | 183 | 8,635 | 8,054 | 184 | 2,598 | 1,060,041 | 202 | 551,470 | 63,670 | 61,083 | 7.37 | 7.58 | 6.01 |
| Dukes | 30 | 4 | 27 | 4 | 1,000 | 269 | 20 | 86 | 109,000 | 25 | 68,200 | 5,179 | 485 | 5.18 | 1.68 | 4.75 |
| Essex | 126 | 108 | 122 | 108 | 4,922 | 4,310 | 92 | 1,251 | 652,127 | 113 | 334,650 | 37,784 | 39,036 | 7.68 | 9.06 | 5.79 |
| Franklin | 81 | 91 | 75 | 91 | 7,407 | 8,293 | 71 | 1,325 | 272,520 | 72 | 152,950 | 11,353 | 18,820 | 1.53 | 2.27 | 4.17 |
| Hampden | 99 | 54 | 91 | 54 | 3,547 | 4,186 | 68 | 782 | 416,550 | 87 | 241,925 | 24,100 | 25,679 | 6.79 | 5.68 | 5.79 |
| Hampshire | 103 | 109 | 89 | 109 | 5,306 | 10,425 | 85 | 1,089 | 356,455 | 67 | 194,863 | 14,625 | 24,024 | 2.76 | 2.30 | 5.99 |
| Middlesex | 148 | 157 | 135 | 157 | 5,620 | 6,257 | 115 | 1,674 | 1,208,000 | 125 | 613,061 | 52,666 | 78,440 | 9.37 | 12.54 | 4.37 |
| Nantucket | 1 | 2 | 1 | 2 | (1) | 326 | 1 | (1) | (1) | 1 | (1) | (1) | 550 | (1) | 1.05 | (1) |
| Norfolk | 37 | 44 | 35 | 43 | 1,218 | 1,331 | 22 | 277 | 241,550 | 33 | 136,750 | 9,687 | 15,929 | 7.96 | 11.97 | 4.01 |
| Plymouth | 295 | 70 | 285 | 70 | 5,059 | 2,051 | 224 | 1,004 | 1,027,377 | 274 | 690,453 | 65,104 | 21,597 | 12.87 | 10.53 | 6.34 |
| Suffolk | 4 | 4 | 4 | 4 | 18 | 99 | 2 | 16 | 43,000 | 4 | 18,100 | 2,300 | 2,650 | 127.78 | 26.77 | 5.35 |
| Worcester | 179 | 159 | 161 | 159 | 9,986 | 10,572 | 127 | 2,544 | 768,938 | 155 | 456,633 | 41,512 | 46,186 | 4.16 | 4.37 | 5.40 |

[1] Where for 1940 there are less than 3 total cash tenants or part owners, data for items other than count of farms are included only in crop-reporting district and

OWNERS RENTING ON A CASH BASIS, 1940; BY CROP-REPORTING DISTRICTS AND COUNTIES—Continued

| CROP-REPORTING DISTRICT AND COUNTY | Number 1940 [1] | PART OWNERS RENTING ON A CASH BASIS AND REPORTING AMOUNT OF RENT: CENSUS OF 1940 | | | | | | | | | | |
|---|---|---|---|---|---|---|---|---|---|---|---|---|
| | | Land in farms, 1940 (acres) | | Cropland harvested 1939 | | Value of land and buildings 1940 (dollars) | | Value of buildings 1940 | | Cash rent paid, or payable 1940 (dollars) | | |
| | | Total | Rented portion | Farms reporting | Acres | Total | Rented portion | Farms reporting | Dollars | Amount | Average: Per acre | Average: Per $100 of value |
| United States | 152,201 | 124,678,146 | 63,910,765 | 144,610 | 14,972,373 | 1,728,154,323 | 624,040,906 | 148,407 | 413,692,503 | 30,248,211 | 0.47 | 4.85 |
| GEOGRAPHIC DIV. | | | | | | | | | | | | |
| New England | 4,062 | 663,192 | 226,689 | 3,987 | 200,309 | 39,878,072 | 9,564,160 | 3,992 | 19,576,777 | 449,232 | 1.98 | 4.70 |
| Middle Atlantic | 11,462 | 1,758,963 | 623,815 | 11,359 | 787,840 | 113,181,753 | 29,956,697 | 11,269 | 53,551,275 | 1,510,972 | 2.42 | 5.04 |
| East North Central | 23,884 | 5,776,137 | 1,551,464 | 23,638 | 1,758,311 | 227,096,159 | 72,904,831 | 23,446 | 84,554,423 | 3,759,934 | 2.42 | 5.16 |
| West North Central | 37,562 | 26,087,248 | 12,622,264 | 36,364 | 5,757,129 | 420,022,441 | 144,996,195 | 36,751 | 110,865,965 | 7,963,564 | 0.63 | 5.49 |
| South Atlantic | 16,142 | 3,013,421 | 1,450,019 | 15,927 | 890,976 | 84,171,844 | 27,044,766 | 15,633 | 25,874,848 | 1,525,080 | 1.05 | 5.64 |
| East South Central | 11,051 | 1,940,770 | 826,207 | 10,845 | 570,419 | 55,636,471 | 20,901,695 | 10,714 | 15,872,073 | 1,328,029 | 1.61 | 6.35 |
| West South Central | 20,978 | 23,927,402 | 11,636,545 | 18,991 | 2,054,588 | 517,925,032 | 155,838,055 | 20,353 | 38,486,405 | 5,174,274 | 0.44 | 3.81 |
| Mountain | 15,619 | 50,722,858 | 28,217,238 | 13,159 | 1,925,060 | 233,855,959 | 87,623,091 | 15,266 | 33,148,596 | 3,532,827 | 0.13 | 4.03 |
| Pacific | 11,261 | 12,808,135 | 6,700,544 | 10,340 | 1,027,721 | 256,406,592 | 95,209,416 | 10,983 | 35,762,141 | 5,004,299 | 0.75 | 5.26 |
| NEW ENGLAND | | | | | | | | | | | | |
| Maine | | | | | | | | | | | | |
| State total | 642 | 122,927 | 35,083 | 632 | 39,486 | 3,723,841 | 841,507 | 631 | 1,741,320 | 60,783 | 1.69 | 7.22 |
| District 1 | 155 | 31,174 | 9,005 | 154 | 13,413 | 1,378,905 | 344,737 | 150 | 533,135 | 30,795 | 3.42 | 8.93 |
| Aroostook | 155 | 31,174 | 9,005 | 154 | 13,413 | 1,378,905 | 344,737 | 150 | 533,135 | 30,795 | 3.42 | 8.93 |
| District 2 | 211 | 43,695 | 11,132 | 208 | 12,445 | 823,296 | 168,972 | 209 | 419,685 | 12,700 | 1.14 | 7.52 |
| Hancock | 11 | 1,429 | 464 | 11 | 301 | 30,674 | 6,768 | 11 | 17,800 | 355 | 0.76 | 5.25 |
| Penobscot | 54 | 12,705 | 3,283 | 52 | 3,632 | 302,250 | 65,757 | 52 | 145,010 | 3,493 | 1.06 | 5.31 |
| Piscataquis | 11 | 4,092 | 864 | 11 | 1,548 | 83,780 | 12,830 | 11 | 42,200 | 1,916 | 2.22 | 14.93 |
| Somerset | 57 | 12,742 | 3,403 | 57 | 3,465 | 190,232 | 40,222 | 57 | 97,025 | 3,339 | 0.98 | 8.30 |
| Waldo | 59 | 10,485 | 2,504 | 59 | 2,664 | 167,885 | 33,865 | 59 | 88,550 | 2,965 | 1.18 | 8.76 |
| Washington | 19 | 2,242 | 614 | 18 | 635 | 48,475 | 9,550 | 19 | 29,100 | 652 | 1.03 | 6.82 |
| District 3 | 276 | 48,056 | 15,746 | 270 | 15,630 | 1,521,640 | 327,798 | 272 | 788,500 | 17,288 | 1.10 | 5.27 |
| Androscoggin | 37 | 8,940 | 2,226 | 36 | 2,380 | 242,275 | 63,575 | 37 | 132,400 | 2,246 | 1.01 | 3.53 |
| Cumberland | 51 | 7,425 | 2,324 | 51 | 2,580 | 358,665 | 79,675 | 49 | 183,900 | 5,278 | 2.27 | 6.62 |
| Franklin | 22 | 5,899 | 2,274 | 22 | 1,353 | 142,450 | 40,679 | 22 | 58,800 | 1,162 | 0.51 | 2.86 |
| Kennebec | 30 | 5,585 | 1,977 | 29 | 1,443 | 113,750 | 20,605 | 30 | 65,350 | 1,180 | 0.60 | 5.73 |
| Knox | 25 | 2,159 | 827 | 23 | 678 | 97,800 | 14,499 | 25 | 61,450 | 1,308 | 1.58 | 9.01 |
| Lincoln | 2 | 310 | 65 | 2 | 91 | 3,300 | 125 | 2 | 2,700 | 15 | 0.23 | 12.00 |
| Oxford | 60 | 9,924 | 2,415 | 60 | 2,425 | 260,110 | 39,700 | 59 | 140,700 | 2,589 | 1.06 | 6.47 |
| Sagadahoc | 10 | 2,104 | 1,052 | 9 | 582 | 56,200 | 18,550 | 9 | 22,600 | 1,072 | 1.02 | 5.78 |
| York | 39 | 6,912 | 2,586 | 38 | 2,068 | 247,090 | 50,390 | 39 | 120,600 | 2,460 | 0.95 | 4.88 |
| New Hampshire | | | | | | | | | | | | |
| State total | 346 | 67,140 | 21,958 | 339 | 16,589 | 2,151,107 | 512,876 | 335 | 1,187,240 | 22,695 | 1.03 | 4.43 |
| Belknap | 26 | 5,963 | 2,259 | 26 | 1,120 | 115,100 | 26,662 | 25 | 60,680 | 1,091 | 0.48 | 4.09 |
| Carroll | 15 | 2,913 | 1,090 | 14 | 598 | 86,480 | 10,828 | 15 | 56,100 | 959 | 0.88 | 8.86 |
| Cheshire | 46 | 6,541 | 2,350 | 45 | 1,630 | 271,974 | 66,878 | 45 | 148,510 | 2,583 | 1.15 | 3.86 |
| Coos | 49 | 11,021 | 3,788 | 49 | 2,726 | 258,950 | 71,880 | 48 | 126,000 | 3,280 | 0.86 | 4.54 |
| Grafton | 49 | 11,204 | 2,749 | 49 | 2,485 | 314,073 | 65,222 | 48 | 175,825 | 2,440 | 0.89 | 3.74 |
| Hillsborough | 30 | 4,814 | 1,459 | 28 | 1,567 | 266,900 | 58,122 | 29 | 164,350 | 3,214 | 2.20 | 5.53 |
| Merrimack | 54 | 12,440 | 3,961 | 54 | 2,815 | 361,230 | 80,774 | 52 | 192,375 | 4,132 | 1.04 | 5.12 |
| Rockingham | 43 | 7,088 | 2,004 | 41 | 1,950 | 301,500 | 70,876 | 42 | 158,600 | 2,594 | 1.29 | 3.66 |
| Strafford | 19 | 3,038 | 1,368 | 19 | 1,004 | 119,950 | 45,784 | 19 | 71,150 | 1,820 | 1.33 | 3.98 |
| Sullivan | 14 | 2,150 | 1,050 | 14 | 499 | 56,950 | 15,850 | 14 | 35,650 | 602 | 0.58 | 3.80 |
| Vermont | | | | | | | | | | | | |
| State total | 922 | 219,959 | 75,971 | 916 | 57,864 | 6,066,368 | 1,284,218 | 914 | 3,435,855 | 61,082 | 0.80 | 4.76 |
| Addison | 90 | 21,886 | 7,305 | 89 | 6,502 | 706,325 | 164,288 | 89 | 416,580 | 7,827 | 1.07 | 4.76 |
| Bennington | 29 | 4,785 | 2,017 | 29 | 1,284 | 199,160 | 44,434 | 29 | 124,050 | 2,229 | 1.11 | 5.02 |
| Caledonia | 98 | 22,604 | 7,810 | 97 | 4,295 | 539,365 | 122,561 | 98 | 361,640 | 4,177 | 0.53 | 3.41 |
| Chittenden | 49 | 13,517 | 5,734 | 49 | 4,418 | 605,230 | 196,650 | 48 | 315,385 | 7,967 | 1.39 | 4.05 |
| Essex | 19 | 6,542 | 2,914 | 19 | 1,462 | 99,400 | 30,425 | 19 | 41,800 | 1,265 | 0.43 | 4.15 |
| Franklin | 49 | 8,935 | 3,189 | 49 | 5,111 | 310,635 | 66,205 | 48 | 160,500 | 4,558 | 1.37 | 6.58 |
| Grand Isle | 20 | 3,490 | 957 | 20 | 1,328 | 232,736 | 53,636 | 20 | 117,936 | 1,551 | 1.66 | 2.89 |
| Lamoille | 28 | 4,602 | 1,643 | 28 | 1,101 | 134,400 | 22,665 | 28 | 70,300 | 1,269 | 0.77 | 5.60 |
| Orange | 109 | 27,998 | 9,086 | 109 | 6,046 | 556,275 | 107,171 | 108 | 314,415 | 4,855 | 0.53 | 4.53 |
| Orleans | 56 | 12,205 | 3,503 | 55 | 3,738 | 356,125 | 56,487 | 55 | 201,500 | 3,103 | 0.89 | 5.49 |
| Rutland | 118 | 34,726 | 12,001 | 118 | 9,592 | 705,690 | 130,962 | 115 | 389,335 | 8,731 | 0.73 | 6.67 |
| Washington | 72 | 15,135 | 5,348 | 72 | 3,604 | 449,776 | 81,923 | 72 | 262,396 | 5,151 | 0.92 | 6.26 |
| Windham | 94 | 22,082 | 7,257 | 93 | 4,558 | 590,491 | 118,971 | 94 | 324,480 | 4,418 | 0.61 | 3.71 |
| Windsor | 91 | 21,492 | 7,047 | 89 | 4,447 | 580,760 | 88,057 | 91 | 335,540 | 4,203 | 0.60 | 4.77 |
| Massachusetts | | | | | | | | | | | | |
| State total | 997 | 102,707 | 36,219 | 960 | 35,259 | 9,943,583 | 2,080,783 | 973 | 5,037,548 | 118,158 | 5.21 | 5.58 |
| Barnstable | 37 | 1,138 | 426 | 33 | 280 | 232,912 | 48,392 | 36 | 137,360 | 2,058 | 4.83 | 4.25 |
| Berkshire | 51 | 14,064 | 6,273 | 50 | 4,771 | 615,055 | 146,897 | 51 | 331,050 | 4,425 | 0.71 | 3.01 |
| Bristol | 199 | 14,442 | 3,203 | 192 | 3,053 | 1,538,294 | 322,736 | 195 | 826,844 | 20,576 | 3.95 | 6.38 |
| Dukes | 4 | 954 | 449 | 4 | 117 | 35,000 | 10,500 | 4 | 24,700 | 285 | 0.63 | 2.71 |
| Essex | 80 | 7,718 | 3,377 | 73 | 3,371 | 1,075,625 | 307,012 | 76 | 473,351 | 12,075 | 3.58 | 3.93 |
| Franklin | 120 | 18,563 | 3,954 | 120 | 4,496 | 1,086,230 | 168,340 | 120 | 577,400 | 9,869 | 2.50 | 5.86 |
| Hampden | 62 | 3,180 | 1,319 | 62 | 2,262 | 670,740 | 132,670 | 60 | 306,220 | 7,934 | 4.36 | 5.98 |
| Hampshire | 136 | 10,561 | 3,022 | 135 | 3,812 | 1,164,637 | 178,192 | 133 | 645,995 | 15,718 | 5.20 | 8.82 |
| Middlesex | 96 | 8,119 | 3,370 | 79 | 3,344 | 1,321,535 | 296,519 | 85 | 616,210 | 18,795 | 5.58 | 6.34 |
| Nantucket | 1 | (1) | (1) | ——— | ——— | (1) | (1) | 1 | (1) | (1) | (1) | (1) |
| Norfolk | 25 | 1,972 | 869 | 22 | 914 | 273,875 | 74,291 | 23 | 138,885 | 2,311 | 2.66 | 3.11 |
| Plymouth | 71 | 4,498 | 1,439 | 67 | 1,957 | 728,778 | 114,605 | 67 | 376,941 | 7,912 | 5.50 | 6.90 |
| Suffolk | 3 | 148 | 117 | 3 | 141 | 128,722 | 87,000 | 3 | 17,372 | 3,892 | 33.26 | 4.47 |
| Worcester | 123 | 18,345 | 5,885 | 120 | 4,741 | 1,045,180 | 192,129 | 119 | 561,220 | 10,258 | 1.74 | 5.34 |

State totals. For total part owners see volume I, County table II.

TABLE 10.—CASH RENT PAID, OR PAYABLE, BY CASH TENANTS, 1940 AND 1930; AND BY PART

| CROP-REPORTING DISTRICT AND COUNTY | TOTAL CASH TENANTS (NUMBER) | | CASH TENANTS REPORTING AMOUNT OF RENT | | | | | | | | | | | | |
|---|---|---|---|---|---|---|---|---|---|---|---|---|---|---|---|
| | | | Number | | Land in farms (acres) | | Cropland harvested, 1939 | | Value of land and buildings 1940 (dollars) | Value of buildings 1940 | | Cash rent paid, or payable (dollars) | | | | |
| | | | | | | | | | | | | Amount | | Average per acre | | Average per $100 of value 1940 |
| | 1940[1] | 1930 | 1940 | 1930 | 1940 | 1930 | Farms reporting | Acres | | Farms reporting | Dollars | 1940 | 1930 | 1940 | 1930 | |
| NEW ENGLAND—Con. | | | | | | | | | | | | | | | | |
| Rhode Island | | | | | | | | | | | | | | | | |
| State total | 248 | 335 | 254 | 335 | 16,573 | 30,780 | 196 | 3,971 | 1,776,520 | 218 | 743,045 | 67,999 | 123,394 | 4.10 | 4.01 | 3.83 |
| Bristol | 20 | 21 | 19 | 21 | 1,075 | 879 | 11 | 209 | 221,600 | 15 | 91,900 | 5,259 | 8,419 | 4.89 | 9.58 | 2.37 |
| Kent | 33 | 35 | 30 | 35 | 1,864 | 2,982 | 26 | 385 | 142,700 | 29 | 83,500 | 7,173 | 9,259 | 3.85 | 3.10 | 5.05 |
| Newport | 62 | 132 | 56 | 132 | 4,273 | 9,387 | 53 | 1,858 | 711,160 | 51 | 217,250 | 26,237 | 62,194 | 6.14 | 6.63 | 3.69 |
| Providence | 85 | 95 | 85 | 95 | 5,268 | 7,323 | 69 | 1,042 | 499,130 | 80 | 242,818 | 19,344 | 30,441 | 3.67 | 4.16 | 3.98 |
| Washington | 48 | 52 | 44 | 52 | 4,093 | 10,209 | 37 | 679 | 201,930 | 43 | 107,565 | 9,986 | 13,081 | 2.44 | 1.28 | 4.95 |
| Connecticut | | | | | | | | | | | | | | | | |
| State total | 1,048 | 798 | 969 | 793 | 62,250 | 73,274 | 781 | 13,946 | 7,961,050 | 920 | 3,800,577 | 309,437 | 316,597 | 4.97 | 4.32 | 3.89 |
| Fairfield | 176 | 94 | 171 | 92 | 8,037 | 7,486 | 142 | 2,000 | 2,912,816 | 161 | 1,025,014 | 79,243 | 45,658 | 9.86 | 6.10 | 2.72 |
| Hartford | 140 | 163 | 134 | 163 | 7,896 | 9,581 | 122 | 2,609 | 1,590,984 | 128 | 665,820 | 66,341 | 110,760 | 8.40 | 11.58 | 4.77 |
| Litchfield | 148 | 135 | 136 | 135 | 13,968 | 21,581 | 118 | 3,607 | 1,147,755 | 134 | 689,020 | 45,095 | 55,013 | 3.23 | 2.55 | 3.93 |
| Middlesex | 29 | 29 | 28 | 28 | 1,014 | 2,059 | 21 | 310 | 126,063 | 24 | 73,200 | 6,234 | 5,526 | 6.15 | 2.71 | 4.95 |
| New Haven | 130 | 87 | 122 | 86 | 4,910 | 4,480 | 88 | 1,228 | 893,773 | 114 | 433,438 | 36,995 | 38,452 | 7.51 | 8.58 | 4.17 |
| New London | 187 | 153 | 169 | 153 | 12,164 | 14,217 | 132 | 1,895 | 715,800 | 160 | 406,130 | 33,995 | 28,447 | 2.79 | 2.00 | 4.75 |
| Tolland | 109 | 67 | 94 | 66 | 7,268 | 5,063 | 71 | 1,121 | 419,497 | 87 | 269,325 | 22,552 | 15,575 | 3.10 | 3.08 | 5.38 |
| Windham | 129 | 90 | 117 | 90 | 6,993 | 8,847 | 87 | 1,176 | 364,562 | 112 | 236,630 | 19,082 | 17,169 | 2.73 | 1.94 | 5.23 |
| MIDDLE ATLANTIC | | | | | | | | | | | | | | | | |
| New York | | | | | | | | | | | | | | | | |
| State total | 10,024 | 8,715 | 8,923 | 8,638 | 877,932 | 938,561 | 8,142 | 336,198 | 54,271,751 | 8,624 | 26,246,477 | 2,500,376 | 3,203,469 | 2.85 | 3.41 | 4.61 |
| District 2 | 593 | 580 | 503 | 577 | 61,603 | 65,850 | 465 | 22,329 | 1,788,152 | 495 | 1,064,005 | 99,876 | 170,276 | 1.62 | 2.59 | 5.59 |
| Jefferson | 192 | 190 | 165 | 189 | 19,791 | 22,277 | 150 | 8,500 | 600,742 | 162 | 361,305 | 37,570 | 63,895 | 1.90 | 2.87 | 6.27 |
| Lewis | 61 | 48 | 44 | 48 | 6,012 | 7,143 | 42 | 2,062 | 209,390 | 44 | 104,400 | 8,431 | 14,778 | 1.40 | 2.07 | 4.03 |
| St. Lawrence | 340 | 342 | 294 | 340 | 35,800 | 36,430 | 273 | 11,967 | 976,020 | 289 | 598,300 | 53,775 | 91,603 | 1.50 | 2.51 | 5.50 |
| District 3 | 447 | 461 | 378 | 460 | 42,212 | 58,263 | 354 | 12,904 | 1,282,386 | 365 | 722,509 | 74,151 | 122,209 | 1.76 | 2.10 | 5.78 |
| Clinton | 157 | 165 | 138 | 165 | 15,376 | 20,190 | 134 | 5,111 | 467,930 | 135 | 255,900 | 28,699 | 44,278 | 1.87 | 2.19 | 6.13 |
| Essex | 82 | 110 | 63 | 110 | 7,212 | 18,355 | 56 | 1,905 | 301,955 | 61 | 176,764 | 14,683 | 25,491 | 2.04 | 1.39 | 4.86 |
| Franklin | 141 | 145 | 118 | 144 | 12,793 | 15,700 | 110 | 4,873 | 366,000 | 114 | 220,070 | 25,183 | 42,017 | 1.81 | 2.68 | 6.53 |
| Hamilton | 2 | 8 | 2 | 8 | (1) | 1,198 | 2 | (1) | (1) | 2 | (1) | (1) | 4,699 | (1) | 3.91 | (1) |
| Warren | 65 | 33 | 57 | 33 | 6,447 | 2,822 | 52 | 980 | 142,000 | 55 | 67,275 | 7,426 | 5,754 | 1.15 | 2.05 | 5.23 |
| District 4 | 2,831 | 1,995 | 2,598 | 1,981 | 213,313 | 179,049 | 2,396 | 102,538 | 13,608,855 | 2,513 | 7,356,580 | 694,757 | 772,754 | 3.26 | 4.32 | 5.11 |
| Erie | 814 | 575 | 744 | 570 | 51,401 | 49,316 | 670 | 22,476 | 4,297,858 | 730 | 2,294,035 | 198,690 | 192,698 | 3.87 | 3.91 | 4.62 |
| Genesee | 206 | 127 | 197 | 126 | 16,131 | 10,761 | 177 | 7,314 | 889,850 | 188 | 516,805 | 51,984 | 45,020 | 3.22 | 4.18 | 5.84 |
| Livingston | 188 | 189 | 177 | 184 | 28,391 | 32,146 | 167 | 13,858 | 1,250,970 | 177 | 685,450 | 81,458 | 127,802 | 2.87 | 3.98 | 6.51 |
| Monroe | 285 | 280 | 272 | 280 | 16,592 | 18,977 | 256 | 8,894 | 1,761,950 | 265 | 942,240 | 92,460 | 140,694 | 5.57 | 7.41 | 5.19 |
| Niagara | 316 | 228 | 295 | 227 | 20,236 | 17,224 | 278 | 11,193 | 1,676,925 | 289 | 819,885 | 70,801 | 81,906 | 3.50 | 4.76 | 4.22 |
| Ontario | 193 | 106 | 176 | 106 | 14,443 | 9,259 | 162 | 7,256 | 680,190 | 169 | 398,550 | 37,509 | 39,488 | 2.60 | 4.26 | 5.51 |
| Orleans | 192 | 102 | 180 | 102 | 16,478 | 5,946 | 171 | 8,831 | 841,000 | 173 | 475,425 | 42,927 | 36,600 | 2.61 | 6.16 | 5.10 |
| Seneca | 67 | 56 | 53 | 55 | 5,119 | 5,009 | 41 | 2,153 | 191,475 | 50 | 102,540 | 10,090 | 16,982 | 1.97 | 3.39 | 5.27 |
| Wayne | 280 | 137 | 260 | 136 | 17,663 | 9,750 | 240 | 9,160 | 1,061,492 | 256 | 582,150 | 57,687 | 39,506 | 3.26 | 3.95 | 5.45 |
| Wyoming | 221 | 164 | 184 | 164 | 21,451 | 17,868 | 176 | 8,426 | 681,725 | 184 | 415,790 | 37,331 | 40,960 | 1.74 | 2.29 | 5.48 |
| Yates | 69 | 31 | 60 | 31 | 5,428 | 2,793 | 58 | 2,777 | 256,420 | 54 | 127,700 | 13,640 | 12,098 | 2.51 | 4.33 | 5.32 |
| District 5 | 1,903 | 1,791 | 1,672 | 1,775 | 187,802 | 190,198 | 1,559 | 62,848 | 6,845,326 | 1,635 | 3,874,585 | 394,461 | 542,550 | 2.35 | 2.85 | 5.76 |
| Cayuga | 177 | 177 | 154 | 176 | 15,520 | 17,800 | 141 | 7,048 | 587,219 | 143 | 339,386 | 30,515 | 44,873 | 2.26 | 2.52 | 5.20 |
| Chenango | 193 | 149 | 174 | 149 | 25,121 | 20,903 | 188 | 7,172 | 601,945 | 170 | 337,020 | 36,292 | 44,709 | 1.37 | 2.14 | 6.03 |
| Cortland | 104 | 128 | 81 | 125 | 11,745 | 16,493 | 80 | 3,560 | 348,200 | 81 | 200,150 | 21,320 | 42,139 | 1.82 | 2.55 | 6.12 |
| Herkimer | 122 | 140 | 108 | 138 | 11,386 | 14,087 | 102 | 3,789 | 425,290 | 104 | 275,345 | 27,676 | 43,464 | 2.43 | 3.08 | 6.51 |
| Madison | 158 | 175 | 127 | 172 | 14,488 | 19,435 | 124 | 6,152 | 563,730 | 122 | 260,548 | 32,996 | 47,393 | 2.28 | 2.44 | 5.85 |
| Oneida | 359 | 312 | 338 | 310 | 34,960 | 35,554 | 318 | 13,323 | 1,582,706 | 334 | 866,890 | 94,960 | 119,080 | 2.72 | 3.35 | 6.00 |
| Onondaga | 349 | 296 | 324 | 292 | 24,944 | 23,582 | 291 | 10,544 | 1,575,510 | 320 | 877,840 | 84,859 | 105,109 | 3.40 | 4.46 | 5.39 |
| Oswego | 244 | 227 | 200 | 226 | 13,694 | 16,993 | 178 | 4,375 | 550,162 | 197 | 375,386 | 29,034 | 40,344 | 2.12 | 2.39 | 5.28 |
| Otsego | 217 | 187 | 168 | 187 | 19,944 | 25,351 | 157 | 6,875 | 606,564 | 184 | 342,020 | 36,809 | 55,249 | 1.85 | 2.18 | 6.05 |
| District 6 | 954 | 869 | 840 | 856 | 89,855 | 99,463 | 760 | 33,990 | 3,663,284 | 811 | 2,139,971 | 188,307 | 259,781 | 2.10 | 2.41 | 5.11 |
| Albany | 182 | 149 | 159 | 147 | 13,466 | 15,405 | 134 | 5,200 | 891,980 | 156 | 527,950 | 45,278 | 43,997 | 3.36 | 2.86 | 5.08 |
| Fulton | 56 | 49 | 49 | 49 | 3,383 | 4,445 | 40 | 1,009 | 163,100 | 49 | 101,500 | 9,151 | 9,543 | 2.70 | 2.15 | 5.60 |
| Montgomery | 137 | 107 | 121 | 106 | 13,175 | 11,868 | 111 | 6,283 | 497,950 | 115 | 303,500 | 31,663 | 37,697 | 2.40 | 3.18 | 6.36 |
| Rensselaer | 108 | 155 | 99 | 150 | 10,997 | 18,378 | 92 | 4,290 | 485,097 | 94 | 289,324 | 20,335 | 41,001 | 1.87 | 2.23 | 4.23 |
| Saratoga | 169 | 112 | 146 | 112 | 16,676 | 11,534 | 137 | 5,366 | 635,018 | 145 | 382,132 | 26,615 | 28,910 | 1.60 | 2.51 | 4.19 |
| Schenectady | 57 | 56 | 48 | 51 | 5,420 | 6,514 | 44 | 2,212 | 206,850 | 47 | 115,250 | 9,876 | 14,043 | 1.82 | 2.16 | 4.77 |
| Schoharie | 88 | 94 | 79 | 94 | 8,687 | 11,878 | 71 | 2,989 | 293,589 | 72 | 149,615 | 14,688 | 21,639 | 1.69 | 1.82 | 5.00 |
| Washington | 157 | 147 | 139 | 147 | 18,051 | 19,441 | 131 | 6,661 | 509,700 | 133 | 270,400 | 30,521 | 42,951 | 1.69 | 2.21 | 5.99 |
| District 7 | 979 | 793 | 805 | 785 | 80,659 | 89,025 | 726 | 23,090 | 2,639,969 | 776 | 1,434,746 | 127,806 | 173,370 | 1.58 | 1.95 | 4.84 |
| Allegany | 167 | 157 | 143 | 156 | 17,951 | 21,249 | 132 | 4,301 | 385,193 | 141 | 214,796 | 20,723 | 35,496 | 1.15 | 1.67 | 5.41 |
| Cattaraugus | 245 | 176 | 207 | 174 | 19,090 | 20,565 | 178 | 5,236 | 678,780 | 201 | 391,710 | 30,496 | 39,871 | 1.60 | 1.94 | 4.49 |
| Chautauqua | 394 | 309 | 309 | 305 | 25,880 | 29,876 | 287 | 8,140 | 1,188,950 | 295 | 616,238 | 55,736 | 68,573 | 2.15 | 2.30 | 4.69 |
| Steuben | 173 | 151 | 144 | 150 | 17,738 | 17,335 | 129 | 5,413 | 389,046 | 139 | 222,002 | 20,851 | 29,430 | 1.18 | 1.70 | 5.36 |
| District 8 | 374 | 399 | 318 | 392 | 29,861 | 38,625 | 288 | 9,577 | 1,123,853 | 304 | 652,935 | 57,385 | 86,264 | 1.95 | 2.23 | 5.11 |
| Broome | 158 | 189 | 134 | 164 | 13,859 | 15,809 | 122 | 4,075 | 539,995 | 151 | 319,900 | 27,123 | 40,833 | 1.96 | 2.58 | 5.02 |
| Chemung | 77 | 48 | 67 | 48 | 4,951 | 6,133 | 61 | 1,588 | 244,690 | 62 | 118,450 | 11,325 | 9,759 | 2.30 | 1.59 | 4.63 |
| Schuyler | 22 | 31 | 18 | 31 | 1,410 | 2,965 | 18 | 483 | 42,200 | 18 | 28,000 | 2,176 | 6,627 | 1.54 | 2.24 | 5.16 |
| Tioga | 68 | 77 | 53 | 75 | 4,857 | 6,733 | 46 | 1,463 | 119,268 | 51 | 66,565 | 8,401 | 11,879 | 1.74 | 1.76 | 7.04 |
| Tompkins | 49 | 74 | 44 | 74 | 4,624 | 6,985 | 41 | 1,968 | 177,700 | 42 | 120,220 | 8,360 | 17,166 | 1.81 | 2.46 | 4.70 |

[1] Where for 1940 there are less than 3 total cash tenants or part owners, data for items other than count of farms are included only in crop-reporting district and

OWNERS RENTING ON A CASH BASIS, 1940; BY CROP-REPORTING DISTRICTS AND COUNTIES—Continued

| CROP-REPORTING DISTRICT AND COUNTY | PART OWNERS RENTING ON A CASH BASIS AND REPORTING AMOUNT OF RENT: CENSUS OF 1940 | | | | | | | | | | | |
|---|---|---|---|---|---|---|---|---|---|---|---|---|
| | Number 1940 [1] | Land in farms, 1940 (acres) | | Cropland harvested 1939 | | Value of land and buildings 1940 (dollars) | | Value of buildings 1940 | | Cash rent paid, or payable 1940 (dollars) | | |
| | | Total | Rented portion | Farms reporting | Acres | Total | Rented portion | Farms reporting | Dollars | Amount | Average: Per acre | Average: Per $100 of value |
| NEW ENGLAND—Con. | | | | | | | | | | | | |
| Rhode Island | | | | | | | | | | | | |
| State total | 185 | 21,186 | 8,262 | 180 | 7,009 | 2,448,289 | 586,685 | 182 | 1,188,198 | 25,628 | 3.10 | 4.37 |
| Bristol | 28 | 2,080 | 841 | 25 | 1,000 | 325,535 | 52,150 | 25 | 171,800 | 3,359 | 3.99 | 6.44 |
| Kent | 12 | 1,383 | 718 | 12 | 495 | 309,211 | 133,091 | 12 | 119,840 | 4,867 | 6.78 | 3.66 |
| Newport | 68 | 5,401 | 2,126 | 68 | 2,286 | 860,175 | 190,050 | 68 | 419,035 | 7,588 | 3.57 | 3.99 |
| Providence | 41 | 3,308 | 1,242 | 39 | 1,278 | 470,545 | 122,141 | 39 | 252,550 | 4,385 | 3.53 | 3.59 |
| Washington | 38 | 9,010 | 3,335 | 38 | 1,956 | 484,823 | 89,275 | 38 | 224,973 | 5,429 | 1.63 | 6.08 |
| Connecticut | | | | | | | | | | | | |
| State total | 971 | 189,318 | 48,396 | 960 | 44,880 | 15,544,884 | 4,258,094 | 957 | 6,986,616 | 162,886 | 3.37 | 3.83 |
| Fairfield | 58 | 6,574 | 3,585 | 58 | 2,435 | 1,253,670 | 443,545 | 54 | 477,395 | 10,589 | 3.13 | 2.39 |
| Hartford | 305 | 51,442 | 9,505 | 302 | 14,338 | 6,051,225 | 1,837,001 | 301 | 2,526,869 | 89,502 | 9.42 | 4.87 |
| Litchfield | 180 | 39,533 | 15,041 | 179 | 11,363 | 3,416,885 | 834,313 | 179 | 1,525,509 | 20,940 | 1.39 | 2.51 |
| Middlesex | 78 | 8,007 | 2,649 | 78 | 2,884 | 789,178 | 150,755 | 78 | 407,176 | 7,038 | 2.66 | 4.67 |
| New Haven | 152 | 18,234 | 7,093 | 151 | 6,137 | 2,257,857 | 616,714 | 150 | 1,057,016 | 16,412 | 2.31 | 2.66 |
| New London | 85 | 11,311 | 5,182 | 77 | 2,340 | 677,584 | 168,743 | 85 | 359,165 | 5,575 | 1.08 | 3.30 |
| Tolland | 70 | 10,259 | 3,294 | 70 | 3,258 | 779,485 | 134,593 | 68 | 442,363 | 9,260 | 2.81 | 6.87 |
| Windham | 48 | 8,959 | 2,267 | 46 | 1,825 | 319,200 | 72,330 | 44 | 191,105 | 3,572 | 1.58 | 4.94 |
| MIDDLE ATLANTIC | | | | | | | | | | | | |
| New York | | | | | | | | | | | | |
| State total | 7,528 | 1,225,734 | 436,327 | 7,465 | 543,008 | 74,944,054 | 19,849,937 | 7,395 | 34,925,356 | 1,032,291 | 2.37 | 5.20 |
| District 2 | 357 | 66,229 | 23,209 | 355 | 25,547 | 2,200,060 | 456,433 | 349 | 1,253,845 | 28,567 | 1.25 | 6.25 |
| Jefferson | 140 | 20,219 | 9,540 | 139 | 10,906 | 623,785 | 160,452 | 134 | 452,845 | 11,228 | 1.18 | 7.00 |
| Lewis | 42 | 7,285 | 1,663 | 42 | 2,675 | 339,780 | 45,029 | 42 | 195,850 | 2,119 | 1.28 | 4.71 |
| St. Lawrence | 175 | 32,775 | 11,986 | 174 | 11,966 | 1,036,495 | 250,952 | 173 | 605,150 | 15,220 | 1.27 | 6.06 |
| District 3 | 157 | 27,435 | 11,204 | 156 | 9,146 | 904,470 | 298,851 | 154 | 472,052 | 13,571 | 1.21 | 4.54 |
| Clinton | 53 | 10,716 | 4,913 | 52 | 3,067 | 416,950 | 167,612 | 51 | 213,850 | 6,345 | 1.29 | 3.79 |
| Essex | 13 | 3,298 | 790 | 13 | 951 | 81,700 | 16,465 | 13 | 47,060 | 733 | 0.93 | 4.45 |
| Franklin | 59 | 11,820 | 4,539 | 58 | 4,118 | 358,520 | 104,924 | 58 | 187,342 | 5,878 | 1.19 | 5.60 |
| Hamilton | 2 | 57 | 33 | 2 | 14 | 7,600 | 1,100 | 2 | 5,800 | 80 | 1.51 | 7.27 |
| Warren | 10 | 1,545 | 509 | 10 | 401 | 39,700 | 8,750 | 10 | 18,000 | 535 | 1.05 | 6.11 |
| District 4 | 2,211 | 338,989 | 124,668 | 2,195 | 183,421 | 20,482,880 | 5,157,115 | 2,183 | 10,381,768 | 316,488 | 2.54 | 8.16 |
| Erie | 442 | 59,639 | 24,548 | 437 | 30,061 | 4,516,021 | 1,063,260 | 438 | 2,186,795 | 48,716 | 1.90 | 4.39 |
| Genesee | 192 | 34,608 | 13,455 | 192 | 16,334 | 2,010,595 | 672,344 | 189 | 787,765 | 45,082 | 3.35 | 6.71 |
| Livingston | 207 | 44,435 | 18,951 | 203 | 25,012 | 1,913,800 | 541,665 | 203 | 1,000,435 | 46,924 | 2.94 | 8.66 |
| Monroe | 243 | 35,492 | 13,701 | 243 | 21,318 | 3,018,295 | 746,725 | 242 | 1,603,500 | 48,246 | 3.58 | 6.19 |
| Niagara | 311 | 31,645 | 11,589 | 310 | 21,664 | 2,728,660 | 628,199 | 310 | 1,424,490 | 24,837 | 2.15 | 3.95 |
| Ontario | 135 | 21,305 | 7,324 | 135 | 11,615 | 1,069,240 | 225,512 | 132 | 555,645 | 16,364 | 2.17 | 7.32 |
| Orleans | 146 | 23,265 | 7,288 | 145 | 12,064 | 1,262,740 | 310,326 | 142 | 642,580 | 27,217 | 3.73 | 8.77 |
| Seneca | 89 | 17,302 | 6,114 | 87 | 10,221 | 757,625 | 207,984 | 89 | 389,178 | 15,158 | 2.15 | 6.33 |
| Wayne | 183 | 22,072 | 7,997 | 180 | 11,868 | 1,295,065 | 307,851 | 177 | 718,270 | 22,001 | 2.75 | 7.15 |
| Wyoming | 197 | 37,298 | 13,109 | 197 | 18,374 | 1,349,485 | 304,282 | 196 | 791,510 | 21,480 | 1.77 | 7.06 |
| Yates | 68 | 14,681 | 4,412 | 64 | 6,782 | 563,354 | 130,967 | 65 | 288,600 | 6,463 | 1.46 | 4.93 |
| District 5 | 1,649 | 266,574 | 87,796 | 1,638 | 112,949 | 12,286,861 | 2,411,282 | 1,622 | 6,662,675 | 153,938 | 1.75 | 6.38 |
| Cayuga | 203 | 32,119 | 10,759 | 199 | 17,968 | 1,358,570 | 312,763 | 194 | 814,548 | 19,579 | 1.80 | 6.20 |
| Chenango | 122 | 28,898 | 9,335 | 121 | 9,202 | 964,669 | 209,190 | 119 | 506,200 | 11,576 | 1.24 | 5.53 |
| Cortland | 129 | 24,755 | 7,905 | 128 | 8,637 | 1,101,125 | 204,097 | 128 | 668,500 | 12,422 | 1.57 | 6.09 |
| Herkimer | 74 | 11,604 | 4,222 | 74 | 4,406 | 484,590 | 107,220 | 72 | 261,890 | 6,465 | 1.53 | 6.03 |
| Madison | 177 | 31,863 | 10,026 | 177 | 13,741 | 1,292,026 | 236,280 | 173 | 665,725 | 20,602 | 2.05 | 8.72 |
| Oneida | 375 | 56,270 | 17,814 | 374 | 24,546 | 3,027,840 | 566,408 | 373 | 1,602,250 | 39,481 | 2.24 | 6.97 |
| Onondaga | 319 | 42,186 | 14,007 | 318 | 21,259 | 2,584,015 | 489,241 | 315 | 1,374,525 | 30,416 | 2.05 | 6.22 |
| Oswego | 113 | 15,195 | 5,621 | 111 | 4,589 | 602,490 | 118,802 | 111 | 306,992 | 6,260 | 1.11 | 5.27 |
| Otsego | 158 | 24,547 | 7,507 | 156 | 8,257 | 871,536 | 167,261 | 157 | 464,445 | 7,337 | 0.98 | 4.39 |
| District 6 | 657 | 118,311 | 40,618 | 655 | 49,547 | 5,032,130 | 1,103,702 | 641 | 2,761,080 | 57,934 | 1.42 | 5.25 |
| Albany | 100 | 14,786 | 8,633 | 100 | 6,967 | 944,000 | 257,698 | 99 | 472,800 | 10,579 | 1.88 | 4.10 |
| Fulton | 39 | 8,557 | 1,956 | 39 | 2,087 | 250,100 | 41,915 | 39 | 151,100 | 2,564 | 1.31 | 6.12 |
| Montgomery | 106 | 17,448 | 5,846 | 106 | 8,657 | 739,485 | 124,993 | 103 | 402,900 | 9,012 | 1.54 | 7.21 |
| Rensselaer | 87 | 14,256 | 5,107 | 87 | 6,367 | 629,755 | 133,788 | 80 | 386,625 | 8,046 | 1.58 | 6.01 |
| Saratoga | 77 | 15,509 | 4,293 | 76 | 6,515 | 644,545 | 147,734 | 75 | 328,080 | 6,508 | 1.52 | 4.41 |
| Schenectady | 44 | 8,765 | 2,339 | 44 | 5,286 | 433,840 | 102,534 | 44 | 213,375 | 3,694 | 1.58 | 3.60 |
| Schoharie | 92 | 20,419 | 7,610 | 92 | 7,397 | 662,600 | 140,178 | 91 | 393,400 | 6,962 | 0.91 | 4.97 |
| Washington | 112 | 34,812 | 8,040 | 111 | 9,271 | 727,805 | 154,662 | 110 | 414,800 | 10,569 | 1.31 | 6.83 |
| District 7 | 800 | 156,145 | 45,912 | 803 | 47,737 | 4,654,591 | 957,118 | 793 | 2,487,090 | 56,871 | 1.23 | 5.92 |
| Allegany | 135 | 28,985 | 9,855 | 134 | 9,376 | 702,348 | 147,830 | 134 | 387,459 | 9,128 | 0.92 | 6.17 |
| Cattaraugus | 184 | 30,262 | 9,345 | 182 | 9,389 | 1,116,345 | 164,550 | 184 | 673,030 | 9,813 | 1.05 | 5.96 |
| Chautauqua | 333 | 42,907 | 14,559 | 332 | 17,065 | 2,109,847 | 469,705 | 321 | 1,042,025 | 25,763 | 1.76 | 5.48 |
| Steuben | 158 | 53,993 | 11,953 | 155 | 11,907 | 726,051 | 175,031 | 154 | 384,576 | 11,967 | 1.00 | 6.84 |
| District 8 | 421 | 60,190 | 26,400 | 418 | 29,282 | 3,004,056 | 760,370 | 412 | 1,629,656 | 33,989 | 1.28 | 4.47 |
| Broome | 96 | 19,262 | 6,052 | 95 | 6,203 | 969,941 | 227,145 | 95 | 498,410 | 8,336 | 1.38 | 3.67 |
| Chemung | 53 | 9,658 | 2,985 | 53 | 3,647 | 451,410 | 152,350 | 51 | 209,500 | 6,464 | 2.17 | 4.24 |
| Schuyler | 28 | 5,433 | 1,873 | 28 | 2,325 | 158,624 | 28,946 | 25 | 89,300 | 1,761 | 1.05 | 6.10 |
| Tioga | 143 | 26,669 | 8,908 | 142 | 9,105 | 673,940 | 144,574 | 139 | 372,750 | 7,466 | 0.85 | 5.16 |
| Tompkins | 104 | 19,968 | 6,985 | 102 | 7,941 | 770,141 | 207,455 | 102 | 459,676 | 9,962 | 1.45 | 4.80 |

State totals. For total part owners see volume I, County table II.

TABLE 10.—CASH RENT PAID, OR PAYABLE, BY CASH TENANTS, 1940 and 1930; AND BY PART

| CROP-REPORTING DISTRICT AND COUNTY | TOTAL CASH TENANTS (NUMBER) 1940 [1] | TOTAL CASH TENANTS (NUMBER) 1930 | CASH TENANTS REPORTING AMOUNT OF RENT: Number 1940 | Number 1930 | Land in farms (acres) 1940 | Land in farms (acres) 1930 | Cropland harvested, 1939: Farms reporting | Cropland harvested, 1939: Acres | Value of land and buildings 1940 (dollars) | Value of buildings 1940: Farms reporting | Value of buildings 1940: Dollars | Cash rent paid, or payable (dollars): Amount 1940 | Amount 1930 | Average per acre 1940 | Average per acre 1930 | Average per $100 of value 1940 |
|---|---|---|---|---|---|---|---|---|---|---|---|---|---|---|---|---|
| MIDDLE ATLANTIC—Continued | | | | | | | | | | | | | | | | |
| New York—Con. | | | | | | | | | | | | | | | | |
| District 9 | 1,421 | 1,355 | 1,315 | 1,344 | 173,296 | 193,076 | 1,176 | 55,562 | 12,141,336 | 1,281 | 6,155,737 | 479,380 | 546,561 | 2.77 | 2.83 | 3.95 |
| Columbia | 103 | 97 | 87 | 95 | 13,925 | 14,418 | 81 | 5,227 | 677,720 | 86 | 410,600 | 27,916 | 33,701 | 2.00 | 2.34 | 4.12 |
| Delaware | 248 | 227 | 216 | 226 | 34,030 | 36,673 | 209 | 9,248 | 853,818 | 213 | 504,987 | 48,092 | 69,127 | 1.41 | 1.88 | 5.63 |
| Dutchess | 190 | 213 | 181 | 213 | 27,965 | 38,376 | 163 | 8,661 | 2,211,045 | 177 | 1,094,346 | 69,214 | 91,575 | 2.48 | 2.39 | 3.13 |
| Greene | 74 | 94 | 66 | 88 | 10,422 | 15,390 | 58 | 2,767 | 307,904 | 64 | 171,780 | 13,509 | 23,749 | 1.30 | 1.54 | 4.39 |
| Orange | 390 | 372 | 380 | 371 | 45,297 | 49,252 | 342 | 18,053 | 3,275,655 | 365 | 1,768,065 | 185,810 | 191,320 | 4.10 | 3.88 | 5.67 |
| Putnam | 60 | 42 | 60 | 42 | 7,792 | 8,129 | 53 | 2,405 | 844,583 | 57 | 372,965 | 23,940 | 26,550 | 3.07 | 3.26 | 2.83 |
| Rockland | 29 | 17 | 28 | 16 | 1,275 | 1,061 | 20 | 597 | 399,700 | 25 | 146,500 | 14,427 | 8,945 | 11.32 | 8.43 | 3.61 |
| Sullivan | 119 | 105 | 96 | 103 | 11,220 | 10,334 | 79 | 1,775 | 496,600 | 96 | 316,475 | 17,197 | 23,074 | 1.53 | 2.23 | 3.46 |
| Ulster | 160 | 129 | 153 | 129 | 16,606 | 12,213 | 130 | 5,015 | 1,214,942 | 151 | 719,955 | 45,025 | 40,670 | 2.71 | 3.33 | 3.71 |
| Westchester | 48 | 61 | 48 | 61 | 4,764 | 7,250 | 41 | 1,814 | 1,858,771 | 47 | 650,025 | 54,250 | 37,590 | 7.19 | 5.20 | 1.84 |
| District 9-A | 522 | 472 | 498 | 468 | 19,531 | 24,812 | 418 | 13,360 | 11,180,591 | 444 | 2,845,409 | 384,253 | 549,704 | 19.67 | 22.15 | 3.44 |
| Bronx | 12 | 9 | 12 | 5 | 72 | 52 | 7 | 46 | 150,000 | 10 | 20,450 | 5,657 | 3,950 | 78.57 | 75.96 | 3.77 |
| Kings | 12 | 3 | 12 | 3 | 116 | 30 | 11 | 79 | 166,365 | 7 | 49,240 | 5,955 | 515 | 51.34 | 17.17 | 3.50 |
| Nassau | 142 | 141 | 126 | 141 | 5,244 | 7,025 | 111 | 3,699 | 4,558,251 | 111 | 954,879 | 124,878 | 186,164 | 23.81 | 26.50 | 2.74 |
| New York | ---- | ---- | ---- | ---- | ---- | ---- | ---- | ---- | ---- | ---- | ---- | ---- | ---- | ---- | ---- | ---- |
| Queens | 28 | 70 | 27 | 70 | 365 | 1,382 | 24 | 301 | 963,000 | 27 | 213,500 | 29,604 | 88,161 | 81.11 | 63.79 | 3.07 |
| Richmond | 15 | 13 | 15 | 13 | 234 | 193 | 12 | 87 | 310,110 | 14 | 104,600 | 10,165 | 11,480 | 43.35 | 59.48 | 3.28 |
| Suffolk | 313 | 236 | 306 | 236 | 13,500 | 16,130 | 253 | 9,148 | 5,012,865 | 275 | 1,502,740 | 207,974 | 259,434 | 15.41 | 16.08 | 4.15 |
| New Jersey | | | | | | | | | | | | | | | | |
| State total | 2,615 | 2,049 | 2,487 | 2,030 | 184,206 | 171,193 | 2,065 | 79,789 | 18,929,917 | 2,361 | 8,723,216 | 1,022,342 | 1,003,264 | 5.55 | 5.86 | 5.40 |
| District 2 | 1,156 | 892 | 1,092 | 890 | 101,025 | 82,872 | 915 | 38,623 | 10,656,108 | 1,048 | 4,937,979 | 554,409 | 468,264 | 5.49 | 5.65 | 5.20 |
| Bergen | 119 | 88 | 115 | 87 | 2,657 | 2,255 | 85 | 994 | 1,708,020 | 104 | 513,585 | 58,718 | 52,177 | 22.10 | 23.14 | 3.44 |
| Essex | 41 | 31 | 41 | 31 | 1,039 | 1,183 | 34 | 474 | 490,500 | 34 | 161,700 | 19,393 | 25,437 | 18.67 | 21.50 | 3.95 |
| Hudson | 23 | 27 | 22 | 26 | 154 | 149 | 15 | 127 | 285,500 | 22 | 128,600 | 19,205 | 18,810 | 124.71 | 126.24 | 6.73 |
| Hunterdon | 220 | 198 | 201 | 198 | 19,614 | 18,772 | 184 | 9,059 | 1,469,740 | 200 | 858,665 | 76,256 | 66,365 | 3.89 | 3.54 | 5.19 |
| Morris | 110 | 105 | 101 | 105 | 10,574 | 10,581 | 80 | 3,339 | 1,132,970 | 97 | 461,000 | 47,541 | 52,142 | 4.50 | 4.93 | 4.20 |
| Passaic | 68 | 46 | 66 | 46 | 1,700 | 1,200 | 46 | 770 | 641,700 | 62 | 228,900 | 31,510 | 31,651 | 18.54 | 26.38 | 4.91 |
| Somerset | 126 | 96 | 117 | 96 | 10,808 | 9,110 | 88 | 4,209 | 1,478,522 | 113 | 717,550 | 51,901 | 43,324 | 4.80 | 4.76 | 3.51 |
| Sussex | 197 | 128 | 190 | 128 | 31,681 | 22,858 | 174 | 9,771 | 1,629,510 | 190 | 954,870 | 117,922 | 66,828 | 3.72 | 2.93 | 7.24 |
| Union | 36 | 29 | 36 | 29 | 582 | 1,505 | 27 | 269 | 459,200 | 23 | 149,600 | 24,762 | 35,220 | 42.55 | 23.40 | 5.39 |
| Warren | 216 | 144 | 203 | 144 | 22,216 | 15,279 | 184 | 9,651 | 1,360,446 | 203 | 743,609 | 107,219 | 76,150 | 4.83 | 4.98 | 7.88 |
| District 5 | 767 | 644 | 741 | 638 | 53,276 | 58,307 | 618 | 27,559 | 5,582,375 | 692 | 2,406,312 | 313,220 | 352,587 | 5.88 | 6.05 | 5.61 |
| Burlington | 256 | 287 | 247 | 286 | 23,569 | 29,448 | 221 | 12,591 | 1,589,200 | 234 | 876,197 | 108,471 | 164,077 | 4.60 | 5.57 | 6.83 |
| Mercer | 138 | 108 | 133 | 108 | 9,137 | 8,599 | 108 | 4,917 | 1,108,140 | 132 | 505,875 | 57,326 | 54,233 | 6.27 | 6.31 | 5.18 |
| Middlesex | 115 | 66 | 114 | 63 | 7,413 | 5,026 | 105 | 4,149 | 1,023,347 | 109 | 375,540 | 56,524 | 41,164 | 7.62 | 8.19 | 5.52 |
| Monmouth | 218 | 149 | 208 | 149 | 11,967 | 12,677 | 170 | 5,509 | 1,680,300 | 191 | 775,235 | 80,454 | 81,703 | 6.72 | 6.44 | 4.79 |
| Ocean | 40 | 34 | 39 | 34 | 1,190 | 2,557 | 14 | 393 | 183,388 | 26 | 73,465 | 10,445 | 11,418 | 8.78 | 4.47 | 5.70 |
| District 8 | 692 | 513 | 654 | 502 | 29,905 | 30,014 | 532 | 13,607 | 2,691,434 | 621 | 1,376,925 | 154,713 | 162,413 | 5.17 | 5.08 | 5.75 |
| Atlantic | 98 | 60 | 95 | 59 | 1,958 | 2,633 | 70 | 637 | 304,650 | 85 | 157,525 | 13,038 | 14,484 | 6.66 | 5.50 | 4.28 |
| Camden | 105 | 91 | 104 | 91 | 5,652 | 5,678 | 95 | 3,234 | 534,177 | 103 | 213,850 | 31,494 | 36,190 | 5.57 | 6.37 | 5.90 |
| Cape May | 37 | 28 | 34 | 28 | 1,409 | 3,847 | 26 | 451 | 92,400 | 32 | 50,900 | 4,520 | 7,803 | 3.21 | 2.03 | 4.89 |
| Cumberland | 151 | 68 | 145 | 58 | 4,496 | 2,041 | 103 | 1,629 | 506,150 | 140 | 313,750 | 26,958 | 17,179 | 5.99 | 8.42 | 5.33 |
| Gloucester | 168 | 189 | 153 | 189 | 7,989 | 9,808 | 129 | 3,948 | 734,157 | 140 | 364,550 | 40,099 | 73,912 | 5.02 | 7.54 | 5.46 |
| Salem | 133 | 77 | 123 | 77 | 8,399 | 6,007 | 109 | 3,706 | 519,900 | 121 | 276,550 | 38,604 | 32,845 | 4.60 | 5.47 | 7.43 |
| Pennsylvania | | | | | | | | | | | | | | | | |
| State total | 11,677 | 10,111 | 10,588 | 10,005 | 820,735 | 880,157 | 9,465 | 271,526 | 50,034,466 | 10,356 | 25,214,816 | 2,241,412 | 2,740,889 | 2.73 | 3.11 | 4.48 |
| District 1 | 1,278 | 1,104 | 1,152 | 1,090 | 93,343 | 101,127 | 1,011 | 25,105 | 3,373,547 | 1,111 | 1,801,076 | 165,719 | 218,855 | 1.78 | 2.16 | 4.91 |
| Crawford | 423 | 331 | 374 | 322 | 31,300 | 30,788 | 342 | 8,792 | 987,525 | 369 | 562,630 | 45,643 | 55,566 | 1.46 | 1.80 | 4.62 |
| Erie | 359 | 342 | 326 | 341 | 26,940 | 29,928 | 291 | 8,399 | 1,162,749 | 312 | 556,951 | 62,212 | 88,266 | 2.31 | 2.95 | 5.35 |
| Forest | 12 | 25 | 11 | 25 | 968 | 4,415 | 9 | 141 | 16,440 | 11 | 8,445 | 914 | 2,387 | 0.94 | 0.54 | 5.56 |
| Mercer | 210 | 243 | 188 | 245 | 13,633 | 20,385 | 157 | 4,073 | 612,591 | 184 | 345,480 | 27,389 | 48,404 | 2.01 | 2.37 | 4.47 |
| Venango | 150 | 83 | 139 | 79 | 11,136 | 7,243 | 108 | 1,897 | 341,282 | 125 | 175,670 | 16,994 | 11,689 | 1.53 | 1.61 | 4.98 |
| Warren | 124 | 80 | 114 | 80 | 9,366 | 8,368 | 104 | 1,803 | 252,960 | 110 | 151,900 | 12,587 | 12,561 | 1.34 | 1.50 | 4.98 |
| District 2 | 684 | 551 | 549 | 545 | 57,682 | 58,161 | 490 | 15,389 | 1,451,586 | 544 | 889,066 | 76,370 | 112,012 | 1.33 | 1.93 | 5.27 |
| Bradford | 200 | 166 | 152 | 165 | 17,144 | 17,660 | 139 | 5,088 | 424,350 | 150 | 259,500 | 22,417 | 34,552 | 1.31 | 1.96 | 5.28 |
| Cameron | 2 | 13 | 2 | 13 | (1) | 1,091 | 2 | (1) | (1) | 2 | (1) | (1) | 1,497 | (1) | 1.37 | (1) |
| Clinton | 34 | 40 | 31 | 38 | 2,273 | 3,465 | 29 | 623 | 76,150 | 30 | 47,000 | 4,268 | 7,198 | 1.88 | 2.08 | 5.60 |
| Elk | 20 | 34 | 17 | 34 | 1,408 | 1,895 | 14 | 296 | 40,000 | 17 | 25,950 | 1,852 | 5,008 | 1.32 | 2.64 | 4.63 |
| Lycoming | 100 | 56 | 77 | 55 | 7,265 | 5,292 | 72 | 2,625 | 252,769 | 76 | 157,000 | 13,359 | 18,052 | 1.84 | 3.41 | 5.29 |
| McKean | 73 | 69 | 64 | 69 | 6,796 | 7,191 | 58 | 1,167 | 220,560 | 63 | 143,950 | 8,571 | 11,964 | 1.26 | 1.67 | 3.89 |
| Potter | 92 | 61 | 79 | 60 | 10,444 | 6,899 | 56 | 1,509 | 159,515 | 79 | 89,705 | 8,765 | 9,964 | 0.84 | 1.12 | 5.51 |
| Sullivan | 13 | 12 | 12 | 12 | 585 | 1,587 | 12 | 158 | 14,555 | 12 | 11,150 | 890 | 1,899 | 1.52 | 1.20 | 6.11 |
| Tioga | 150 | 100 | 115 | 99 | 11,536 | 11,061 | 108 | 3,871 | 261,102 | 115 | 155,400 | 16,373 | 21,856 | 1.42 | 1.97 | 6.27 |
| District 3 | 527 | 537 | 499 | 533 | 49,735 | 56,322 | 453 | 13,538 | 1,797,586 | 485 | 958,016 | 95,915 | 114,542 | 1.89 | 2.03 | 5.22 |
| Lackawanna | 124 | 124 | 121 | 123 | 8,429 | 11,005 | 114 | 2,882 | 565,551 | 120 | 259,125 | 29,498 | 33,549 | 3.50 | 3.05 | 5.22 |
| Susquehanna | 183 | 209 | 166 | 208 | 20,683 | 23,967 | 149 | 5,277 | 566,030 | 163 | 338,125 | 28,785 | 40,192 | 1.39 | 1.68 | 5.09 |
| Wayne | 134 | 134 | 129 | 132 | 13,196 | 15,542 | 121 | 3,427 | 405,765 | 122 | 224,816 | 20,800 | 25,585 | 1.58 | 1.65 | 5.13 |
| Wyoming | 86 | 70 | 83 | 70 | 7,427 | 5,808 | 69 | 1,952 | 260,240 | 80 | 135,950 | 14,832 | 15,216 | 2.00 | 2.62 | 5.70 |
| District 4 | 1,538 | 1,046 | 1,375 | 1,027 | 103,884 | 99,295 | 1,218 | 26,440 | 4,760,267 | 1,355 | 2,355,953 | 216,557 | 202,968 | 2.08 | 2.04 | 4.55 |
| Armstrong | 291 | 196 | 268 | 192 | 20,083 | 19,575 | 230 | 4,241 | 759,146 | 267 | 364,985 | 33,668 | 35,390 | 1.68 | 1.81 | 4.44 |
| Beaver | 261 | 189 | 243 | 189 | 18,864 | 19,046 | 203 | 3,049 | 1,112,217 | 238 | 600,768 | 44,596 | 45,261 | 2.64 | 2.38 | 4.01 |
| Butler | 387 | 265 | 349 | 254 | 22,773 | 23,671 | 317 | 5,536 | 1,271,100 | 348 | 662,495 | 53,749 | 47,846 | 2.36 | 2.02 | 4.25 |
| Clarion | 112 | 83 | 82 | 83 | 8,518 | 9,724 | 78 | 3,048 | 298,780 | 80 | 157,850 | 11,282 | 12,848 | 1.32 | 1.30 | 3.78 |
| Indiana | 178 | 98 | 158 | 96 | 15,422 | 9,830 | 142 | 3,602 | 420,940 | 152 | 228,725 | 22,750 | 14,179 | 1.48 | 1.47 | 5.40 |
| Jefferson | 97 | 59 | 72 | 57 | 5,312 | 4,984 | 71 | 1,697 | 149,900 | 70 | 82,480 | 6,890 | 8,037 | 1.30 | 1.61 | 4.60 |
| Lawrence | 212 | 156 | 203 | 156 | 14,912 | 12,865 | 177 | 5,267 | 748,185 | 200 | 358,650 | 43,602 | 39,602 | 2.92 | 3.13 | 5.83 |

[1] Where for 1940 there are less than 3 total cash tenants or part owners, data for items other than count of farms are included only in crop-reporting district and

OWNERS RENTING ON A CASH BASIS, 1940; BY CROP-REPORTING DISTRICTS AND COUNTIES—Continued

| CROP-REPORTING DISTRICT AND COUNTY | PART OWNERS RENTING ON A CASH BASIS AND REPORTING AMOUNT OF RENT: CENSUS OF 1940 | | | | | | | | | | | |
|---|---|---|---|---|---|---|---|---|---|---|---|---|
| | Number 1940[1] | Land in farms, 1940 (acres) | | Cropland harvested 1939 | | Value of land and buildings 1940 (dollars) | | Value of buildings 1940 | | Cash rent paid, or payable 1940 (dollars) | | |
| | | Total | Rented portion | Farms reporting | Acres | Total | Rented portion | Farms reporting | Dollars | Amount | Average | |
| | | | | | | | | | | | Per acre | Per $100 of value |
| MIDDLE ATLANTIC—Continued | | | | | | | | | | | | |
| New York—Con. | | | | | | | | | | | | |
| District 9 | 804 | 155,878 | 60,126 | 792 | 56,210 | 10,348,556 | 2,488,809 | 798 | 5,293,255 | 97,275 | 1.62 | 3.91 |
| Columbia | 106 | 21,993 | 8,991 | 106 | 9,617 | 1,116,209 | 266,887 | 106 | 581,110 | 15,781 | 1.53 | 5.16 |
| Delaware | 115 | 24,074 | 7,500 | 110 | 6,579 | 840,415 | 121,039 | 111 | 525,080 | 8,590 | 1.15 | 7.10 |
| Dutchess | 109 | 26,659 | 12,156 | 106 | 10,061 | 1,879,969 | 492,957 | 108 | 1,005,814 | 16,972 | 1.40 | 3.44 |
| Greene | 92 | 17,640 | 6,075 | 91 | 5,355 | 751,195 | 136,646 | 91 | 448,950 | 4,768 | 0.76 | 3.49 |
| Orange | 178 | 26,662 | 11,612 | 176 | 11,429 | 2,415,440 | 548,508 | 176 | 1,240,025 | 27,864 | 2.40 | 5.08 |
| Putnam | 21 | 4,704 | 2,346 | 20 | 1,670 | 525,678 | 213,711 | 21 | 170,016 | 3,642 | 1.55 | 1.70 |
| Rockland | 12 | 2,021 | 1,064 | 12 | 1,316 | 434,300 | 182,516 | 12 | 149,250 | 5,140 | 4.83 | 2.82 |
| Sullivan | 84 | 11,898 | 4,127 | 82 | 3,605 | 671,650 | 78,911 | 84 | 428,200 | 4,070 | 0.99 | 5.16 |
| Ulster | 75 | 12,317 | 4,979 | 75 | 5,534 | 1,024,250 | 253,434 | 75 | 544,080 | 9,475 | 1.90 | 3.74 |
| Westchester | 16 | 2,915 | 1,276 | 16 | 1,042 | 689,250 | 194,200 | 16 | 200,750 | 2,975 | 2.33 | 1.53 |
| District 9-A | 484 | 58,075 | 16,196 | 474 | 29,167 | 16,080,450 | 6,256,279 | 465 | 3,983,955 | 273,858 | 16.91 | 4.39 |
| Bronx | ---- | ---- | ---- | ---- | ---- | ---- | ---- | ---- | ---- | ---- | ---- | ---- |
| Kings | 2 | 45 | 38 | 2 | 45 | 138,000 | 74,000 | 2 | 18,500 | 95 | 2.50 | 0.13 |
| Nassau | 62 | 4,985 | 2,626 | 62 | 4,156 | 2,927,555 | 1,417,450 | 60 | 461,000 | 50,239 | 19.13 | 3.54 |
| New York | ---- | ---- | ---- | ---- | ---- | ---- | ---- | ---- | ---- | ---- | ---- | ---- |
| Queens | 6 | 114 | 86 | 6 | 89 | 359,300 | 228,310 | 5 | 33,750 | 6,465 | 75.17 | 2.85 |
| Richmond | 3 | 42 | 20 | 2 | 28 | 48,500 | 25,750 | 3 | 22,000 | 1,255 | 62.75 | 4.87 |
| Suffolk | 411 | 52,987 | 13,426 | 402 | 24,849 | 12,607,095 | 4,490,769 | 393 | 3,448,705 | 215,804 | 16.07 | 4.81 |
| New Jersey | | | | | | | | | | | | |
| State total | 1,140 | 122,885 | 43,731 | 1,112 | 75,056 | 13,690,590 | 3,417,090 | 1,117 | 6,235,564 | 182,210 | 4.17 | 5.33 |
| District 2 | 390 | 45,401 | 16,961 | 375 | 23,713 | 5,936,471 | 1,497,882 | 380 | 2,658,692 | 71,465 | 4.21 | 4.77 |
| Bergen | 38 | 1,660 | 851 | 35 | 757 | 649,116 | 181,806 | 35 | 211,600 | 5,750 | 6.76 | 3.16 |
| Essex | 18 | 1,507 | 490 | 14 | 975 | 613,700 | 147,460 | 14 | 163,800 | 7,990 | 16.51 | 5.42 |
| Hudson | 2 | 18 | 8 | 1 | 14 | 40,000 | 11,000 | 2 | 9,500 | 620 | 103.33 | 5.84 |
| Hunterdon | 126 | 16,648 | 6,870 | 126 | 9,176 | 1,381,145 | 272,169 | 124 | 735,340 | 15,320 | 2.85 | 5.63 |
| Morris | 47 | 4,066 | 1,655 | 44 | 2,306 | 779,395 | 181,945 | 46 | 392,350 | 8,756 | 4.08 | 4.17 |
| Passaic | 33 | 1,580 | 572 | 30 | 866 | 600,400 | 185,750 | 33 | 231,780 | 7,281 | 12.75 | 3.96 |
| Somerset | 42 | 4,810 | 2,021 | 40 | 2,988 | 646,050 | 165,182 | 41 | 327,902 | 5,630 | 2.79 | 3.41 |
| Sussex | 25 | 5,541 | 2,664 | 25 | 1,920 | 536,050 | 100,673 | 25 | 184,190 | 7,140 | 2.68 | 7.09 |
| Union | 9 | 384 | 219 | 8 | 137 | 187,000 | 91,228 | 8 | 33,700 | 1,580 | 7.21 | 1.73 |
| Warren | 52 | 8,789 | 3,133 | 52 | 4,644 | 705,655 | 182,669 | 52 | 368,550 | 15,398 | 4.28 | 7.33 |
| District 3 | 357 | 45,825 | 16,053 | 351 | 29,659 | 5,054,234 | 1,334,302 | 350 | 2,274,667 | 67,872 | 4.23 | 5.09 |
| Burlington | 152 | 22,007 | 7,554 | 152 | 14,242 | 1,886,974 | 573,372 | 151 | 915,852 | 30,057 | 3.98 | 5.24 |
| Mercer | 76 | 10,036 | 3,573 | 76 | 7,034 | 1,143,215 | 234,505 | 76 | 487,665 | 14,204 | 3.98 | 6.06 |
| Middlesex | 56 | 4,984 | 1,642 | 55 | 3,248 | 806,950 | 189,073 | 55 | 362,000 | 7,410 | 4.51 | 3.92 |
| Monmouth | 89 | 8,491 | 3,219 | 85 | 5,006 | 1,190,395 | 332,672 | 84 | 512,650 | 16,041 | 4.98 | 4.82 |
| Ocean | 4 | 305 | 65 | 3 | 137 | 26,700 | 4,680 | 4 | 16,500 | 160 | 2.46 | 3.42 |
| District 8 | 396 | 31,461 | 10,697 | 386 | 19,674 | 2,697,985 | 584,906 | 387 | 1,302,205 | 42,875 | 4.01 | 7.33 |
| Atlantic | 80 | 5,928 | 1,151 | 79 | 2,376 | 504,090 | 77,220 | 79 | 273,325 | 5,291 | 4.60 | 6.85 |
| Camden | 26 | 989 | 412 | 25 | 728 | 147,900 | 40,692 | 26 | 76,700 | 2,261 | 5.19 | 5.56 |
| Cape May | 31 | 1,694 | 662 | 30 | 1,183 | 203,000 | 47,782 | 31 | 106,700 | 2,556 | 3.86 | 5.35 |
| Cumberland | 142 | 13,496 | 4,958 | 140 | 8,651 | 902,325 | 185,226 | 138 | 432,860 | 17,195 | 3.47 | 9.28 |
| Gloucester | 70 | 5,642 | 1,999 | 70 | 3,254 | 578,170 | 158,414 | 70 | 255,750 | 8,285 | 4.14 | 5.23 |
| Salem | 44 | 3,712 | 1,515 | 44 | 3,542 | 562,400 | 75,572 | 43 | 156,850 | 7,285 | 4.81 | 9.64 |
| Pennsylvania | | | | | | | | | | | | |
| State total | 2,794 | 390,564 | 143,757 | 2,782 | 171,778 | 24,527,109 | 6,689,670 | 2,757 | 12,390,355 | 296,471 | 2.06 | 4.43 |
| District 1 | 477 | 61,700 | 20,712 | 475 | 24,565 | 2,562,166 | 637,944 | 473 | 1,372,825 | 30,467 | 1.47 | 4.78 |
| Crawford | 161 | 20,949 | 6,977 | 161 | 7,995 | 764,325 | 135,462 | 160 | 426,045 | 8,051 | 1.15 | 5.94 |
| Erie | 173 | 21,899 | 6,570 | 172 | 9,687 | 1,101,601 | 339,275 | 170 | 535,310 | 16,062 | 1.67 | 4.73 |
| Forest | 2 | 313 | 113 | 2 | 111 | 6,800 | 917 | 2 | 4,700 | 74 | 0.65 | 8.07 |
| Mercer | 67 | 9,248 | 2,576 | 67 | 3,596 | 392,880 | 84,451 | 67 | 225,420 | 2,681 | 1.04 | 3.17 |
| Venango | 6 | 656 | 206 | 6 | 196 | 50,100 | 8,550 | 6 | 17,900 | 219 | 1.06 | 2.56 |
| Warren | 68 | 8,835 | 2,270 | 67 | 2,730 | 266,460 | 69,289 | 68 | 161,450 | 3,380 | 1.49 | 4.88 |
| District 2 | 367 | 69,715 | 23,739 | 366 | 22,885 | 1,973,044 | 374,399 | 360 | 1,071,726 | 24,881 | 1.05 | 6.65 |
| Bradford | 149 | 29,053 | 8,947 | 148 | 9,660 | 733,687 | 143,371 | 149 | 445,070 | 9,076 | 1.01 | 6.33 |
| Cameron | 1 | 355 | 155 | 1 | 51 | 2,700 | 1,500 | ---- | ---- | 25 | 0.15 | 1.67 |
| Clinton | 7 | 1,307 | 100 | 7 | 453 | 53,350 | 6,950 | 7 | 33,900 | 405 | 4.05 | 5.83 |
| Elk | 14 | 1,632 | 716 | 14 | 585 | 74,850 | 11,525 | 14 | 46,250 | 467 | 0.65 | 4.05 |
| Lycoming | 36 | 4,348 | 1,928 | 36 | 2,050 | 357,014 | 62,279 | 34 | 130,700 | 4,178 | 2.17 | 6.71 |
| McKean | 17 | 2,269 | 961 | 17 | 742 | 81,110 | 15,030 | 16 | 47,850 | 961 | 0.98 | 6.39 |
| Potter | 27 | 6,129 | 2,273 | 27 | 1,638 | 155,516 | 27,469 | 26 | 75,556 | 1,297 | 0.57 | 4.72 |
| Sullivan | 25 | 5,449 | 2,207 | 25 | 1,351 | 106,043 | 26,143 | 25 | 62,600 | 1,774 | 0.80 | 6.79 |
| Tioga | 91 | 18,991 | 6,432 | 91 | 6,395 | 426,774 | 80,112 | 89 | 229,820 | 6,698 | 1.04 | 8.36 |
| District 3 | 228 | 37,739 | 13,109 | 228 | 11,253 | 1,435,503 | 277,893 | 225 | 803,400 | 15,551 | 1.19 | 5.60 |
| Lackawanna | 51 | 5,991 | 2,430 | 51 | 2,427 | 370,355 | 106,969 | 51 | 177,785 | 5,044 | 2.08 | 4.72 |
| Susquehanna | 78 | 15,172 | 5,342 | 78 | 4,314 | 465,853 | 75,371 | 78 | 278,700 | 5,809 | 1.09 | 7.71 |
| Wayne | 82 | 13,599 | 4,292 | 82 | 3,726 | 512,315 | 61,745 | 80 | 301,355 | 3,652 | 0.85 | 4.47 |
| Wyoming | 17 | 2,907 | 1,045 | 17 | 786 | 87,000 | 13,808 | 16 | 45,600 | 1,046 | 0.99 | 7.58 |
| District 4 | 189 | 21,209 | 6,906 | 188 | 9,384 | 1,216,382 | 353,309 | 187 | 601,995 | 13,101 | 1.49 | 3.71 |
| Armstrong | 30 | 3,435 | 1,557 | 30 | 1,397 | 140,850 | 44,061 | 30 | 72,500 | 1,438 | 0.92 | 3.26 |
| Beaver | 24 | 2,231 | 805 | 24 | 945 | 148,392 | 33,462 | 24 | 72,025 | 2,510 | 3.12 | 7.50 |
| Butler | 35 | 4,421 | 1,786 | 32 | 1,974 | 354,500 | 108,357 | 32 | 160,900 | 2,134 | 1.21 | 1.97 |
| Clarion | 24 | 3,300 | 1,504 | 24 | 1,566 | 130,370 | 48,295 | 24 | 69,570 | 1,796 | 1.19 | 3.72 |
| Indiana | 15 | 1,450 | 568 | 15 | 489 | 60,450 | 13,221 | 15 | 38,350 | 637 | 1.12 | 4.82 |
| Jefferson | 19 | 2,519 | 1,065 | 19 | 1,157 | 126,100 | 49,118 | 19 | 71,850 | 1,358 | 1.25 | 2.76 |
| Lawrence | 44 | 3,855 | 1,523 | 44 | 1,858 | 255,720 | 56,775 | 43 | 117,800 | 3,228 | 2.12 | 5.69 |

State totals. For total part owners see volume I, County table XI.

TABLE 10.—CASH RENT PAID, OR PAYABLE, BY CASH TENANTS, 1940 AND 1930; AND BY PART

| CROP-REPORTING DISTRICT AND COUNTY | TOTAL CASH TENANTS (NUMBER) | | CASH TENANTS REPORTING AMOUNT OF RENT: Number | | Land in farms (acres) | | Cropland harvested, 1939 | | Value of land and buildings 1940 (dollars) | Value of buildings 1940 | | Cash rent paid, or payable (dollars): Amount | | Average per acre | | Average per $100 of value 1940 |
|---|---|---|---|---|---|---|---|---|---|---|---|---|---|---|---|---|
| | 1940 [1] | 1930 | 1940 | 1930 | 1940 | 1930 | Farms reporting | Acres | | Farms reporting | Dollars | 1940 | 1930 | 1940 | 1930 | |
| MIDDLE ATLANTIC—Continued | | | | | | | | | | | | | | | | |
| Pennsylvania—Con. | | | | | | | | | | | | | | | | |
| District 5 | 1,611 | 1,022 | 1,419 | 998 | 108,785 | 93,696 | 1,284 | 38,435 | 4,104,565 | 1,300 | 2,195,067 | 241,600 | 284,414 | 2.22 | 2.72 | 5.89 |
| Blair | 179 | 90 | 170 | 85 | 14,086 | 7,803 | 149 | 4,455 | 872,700 | 167 | [illegible] | 36,725 | 24,615 | 2.61 | 3.07 | 6.11 |
| Cambria | 245 | 146 | 224 | 145 | 15,809 | 13,264 | 209 | 4,131 | 884,610 | 214 | 274,297 | 37,442 | 35,244 | 2.71 | 2.45 | 6.40 |
| Centre | 185 | 100 | 159 | 97 | 17,396 | 15,327 | 162 | 7,161 | 834,500 | 180 | 352,150 | 30,762 | 34,297 | 1.94 | 2.21 | 6.31 |
| Clearfield | 299 | 118 | 266 | 110 | 16,958 | 8,403 | 240 | 2,993 | 449,495 | 265 | 460,510 | 24,451 | 15,518 | 1.44 | 1.85 | 5.44 |
| Columbia | 77 | 62 | 66 | 61 | 5,354 | 4,205 | 61 | 2,806 | 242,025 | 65 | 132,810 | 14,750 | 15,511 | 2.75 | 3.84 | 6.09 |
| Dauphin | 130 | 139 | 103 | 138 | 5,887 | 11,818 | 92 | 2,785 | 617,560 | 102 | 257,875 | 21,564 | 40,855 | 3.66 | 3.55 | 4.17 |
| Huntingdon | 93 | 87 | 85 | 86 | 12,416 | 12,331 | 82 | 3,456 | 265,500 | 84 | 130,420 | 13,666 | 19,955 | 1.09 | 1.62 | 6.07 |
| Juniata | 45 | 33 | 39 | 33 | 3,090 | 2,607 | 30 | 730 | 99,800 | 38 | 29,950 | 5,555 | 5,552 | 1.69 | 2.00 | 5.94 |
| Mifflin | 83 | 83 | 80 | 83 | 5,659 | 7,828 | 71 | 2,149 | 304,750 | 79 | 180,200 | 15,607 | 28,254 | 2.95 | 3.61 | 5.45 |
| Montour | 13 | 13 | 11 | 13 | 858 | 839 | 10 | 198 | 26,860 | 11 | 11,850 | 1,555 | 2,525 | 1.84 | 2.84 | 5.71 |
| Northumberland | 78 | 59 | 64 | 58 | 5,025 | 4,325 | 55 | 2,294 | 195,117 | 59 | 92,340 | 12,171 | 13,030 | 2.42 | 3.15 | 6.24 |
| Perry | 74 | 37 | 61 | 35 | 3,310 | 1,777 | 49 | 1,132 | 126,675 | 61 | 61,250 | 7,088 | 3,855 | 2.38 | 2.17 | 6.21 |
| Snyder | 79 | 29 | 63 | 28 | 3,258 | 1,787 | 57 | 1,337 | 94,207 | 61 | 61,375 | 7,058 | 6,106 | 2.18 | 2.04 | 7.48 |
| Union | 35 | 26 | 28 | 26 | 1,743 | 1,788 | 27 | 1,080 | 94,270 | 23 | 55,500 | 5,554 | 6,479 | 3.56 | 3.73 | 6.21 |
| District 6 | 713 | 785 | 655 | 781 | 46,155 | 61,366 | 399 | 21,214 | 3,304,056 | 631 | 1,030,810 | 137,949 | 215,580 | 3.04 | 3.51 | 5.09 |
| Carbon | 26 | 21 | 26 | 21 | 1,668 | 1,822 | 22 | 482 | 100,100 | 26 | 53,975 | 3,329 | 3,724 | 2.00 | 2.08 | 3.32 |
| Lehigh | 111 | 151 | 100 | 151 | 7,414 | 9,054 | 97 | 5,109 | 695,100 | 99 | 322,500 | 32,200 | 40,425 | 4.34 | 4.22 | 4.61 |
| Luzerne | 174 | 210 | 158 | 209 | 12,888 | 17,592 | 136 | 3,989 | 632,757 | 154 | 340,700 | 40,909 | 64,115 | 3.10 | 3.64 | 4.92 |
| Monroe | 56 | 73 | 53 | 72 | 4,028 | 7,799 | 48 | 804 | 232,320 | 61 | 144,750 | 9,211 | 12,048 | 2.29 | 1.60 | 3.96 |
| Northampton | 217 | 162 | 211 | 162 | 12,359 | 11,100 | 203 | 7,668 | 1,029,750 | 198 | 656,225 | 60,269 | 65,142 | 4.90 | 4.70 | 5.86 |
| Pike | 13 | 19 | 11 | 18 | 1,364 | 3,426 | 9 | 324 | 99,300 | 11 | 51,750 | 4,540 | 3,789 | 3.30 | 1.11 | 4.62 |
| Schuylkill | 116 | 149 | 96 | 148 | 6,444 | 10,593 | 84 | 2,838 | 315,301 | 95 | 160,650 | 17,080 | 33,957 | 2.65 | 3.20 | 5.42 |
| District 7 | 2,394 | 2,289 | 2,245 | 2,280 | 195,683 | 235,049 | 2,027 | 64,240 | 10,340,107 | 2,203 | 4,337,669 | 490,405 | 667,690 | 2.53 | 2.93 | 4.85 |
| Allegheny | 481 | 567 | 470 | 566 | 27,207 | 45,095 | 403 | 7,832 | 3,169,036 | 455 | 1,203,762 | 129,265 | 208,112 | 4.75 | 4.48 | 4.09 |
| Fayette | 185 | 198 | 177 | 195 | 12,489 | 15,204 | 159 | 3,470 | 595,280 | 177 | 265,596 | 31,906 | 38,000 | 2.58 | 2.61 | 5.34 |
| Greene | 321 | 185 | 279 | 185 | 25,325 | 21,868 | 254 | 5,200 | 821,100 | 277 | 379,929 | 37,517 | 41,421 | 1.48 | 1.90 | 4.57 |
| Somerset | 251 | 211 | 227 | 210 | 21,071 | 26,449 | 211 | 6,081 | 786,505 | 222 | 380,780 | 36,767 | 47,592 | 1.74 | 1.67 | 4.65 |
| Washington | 817 | 713 | 795 | 710 | 79,200 | 84,723 | 720 | 21,065 | 3,421,096 | 792 | 1,562,394 | 187,255 | 231,196 | 2.38 | 2.73 | 5.47 |
| Westmoreland | 339 | 415 | 297 | 414 | 28,391 | 39,710 | 260 | 11,122 | 1,505,712 | 290 | 735,470 | 76,755 | 127,229 | 2.70 | 3.20 | 4.84 |
| District 8 | 835 | 692 | 743 | 676 | 44,869 | 40,437 | 628 | 15,260 | 2,171,741 | 731 | 1,140,633 | 118,066 | 142,802 | 2.65 | 3.53 | 5.41 |
| Adams | 104 | 143 | 99 | 143 | 5,025 | 6,314 | 88 | 2,417 | 274,850 | 99 | 104,290 | 15,340 | 23,105 | 3.05 | 4.05 | 5.32 |
| Bedford | 205 | 92 | 187 | 91 | 19,225 | 10,726 | 159 | 5,470 | 501,727 | 165 | 280,575 | 36,909 | 17,801 | 1.92 | 1.64 | 6.38 |
| Cumberland | 107 | 106 | 101 | 105 | 3,924 | 8,848 | 82 | 1,752 | 357,900 | 100 | 215,000 | 16,005 | 27,426 | 4.04 | 4.70 | 5.81 |
| Franklin | 133 | 99 | 127 | 94 | 6,362 | 4,328 | 105 | 2,155 | 356,490 | 124 | 192,025 | 16,018 | 24,266 | 5.52 | 5.61 | 4.49 |
| Fulton | 71 | 28 | 56 | 28 | 3,330 | 3,055 | 33 | 655 | 56,862 | 35 | 32,020 | 2,429 | 4,065 | 0.74 | 1.34 | 4.65 |
| York | 215 | 224 | 193 | 215 | 6,603 | 10,166 | 161 | 2,615 | 544,212 | 191 | 316,565 | 26,109 | 45,055 | 4.15 | 4.53 | 5.18 |
| District 9 | 2,097 | 2,085 | 1,951 | 2,075 | 122,899 | 134,704 | 1,755 | 63,905 | 18,730,231 | 1,908 | 9,707,518 | 661,627 | 797,025 | 5.40 | 5.66 | 3.53 |
| Berks | 426 | 284 | 390 | 283 | 21,102 | 19,456 | 357 | 10,867 | 1,541,047 | 377 | 908,145 | 74,718 | 84,095 | 3.54 | 4.33 | 4.85 |
| Bucks | 270 | 368 | 247 | 365 | 16,852 | 26,151 | 220 | 10,841 | 2,206,758 | 244 | 1,413,650 | 95,518 | 139,171 | 4.54 | 5.32 | 3.74 |
| Chester | 389 | 375 | 366 | 373 | 31,767 | 32,787 | 318 | 14,159 | 4,424,296 | 356 | 2,880,150 | 146,521 | 150,599 | 4.62 | 4.29 | 3.32 |
| Delaware | 145 | 103 | 142 | 103 | 8,568 | 8,582 | 115 | 3,131 | 2,225,000 | 142 | 908,540 | 50,562 | 50,055 | 7.75 | 6.60 | 2.29 |
| Lancaster | 431 | 455 | 402 | 453 | 20,692 | 19,178 | 387 | 12,735 | 2,900,140 | 395 | 1,834,425 | 157,869 | 159,448 | 8.18 | 8.31 | 4.40 |
| Lebanon | 104 | 112 | 97 | 110 | 4,993 | 6,504 | 87 | 3,180 | 461,610 | 97 | 323,350 | 22,475 | 51,966 | 4.30 | 4.92 | 4.87 |
| Montgomery | 232 | 279 | 219 | 279 | 13,743 | 17,471 | 195 | 7,524 | 3,264,470 | 311 | 1,555,850 | 94,784 | 111,709 | 5.90 | 6.39 | 2.99 |
| Philadelphia | 100 | 109 | 88 | 109 | 2,882 | 4,625 | 76 | 1,463 | 1,680,730 | 88 | 405,770 | 45,067 | 56,159 | 14.94 | 12.14 | 2.69 |
| EAST NORTH CENTRAL | | | | | | | | | | | | | | | | |
| Ohio | | | | | | | | | | | | | | | | |
| State total | 17,812 | 14,151 | 16,582 | 14,026 | 1,224,894 | 1,272,001 | 14,605 | 470,706 | 65,652,317 | 16,121 | 34,429,068 | 4,217,549 | 5,447,795 | 3.44 | 4.28 | 6.04 |
| District 1 | 1,541 | 1,707 | 1,408 | 1,694 | 88,077 | 127,666 | 1,262 | 55,062 | 8,240,005 | 1,364 | 3,321,555 | 454,334 | 772,270 | 4.25 | 6.04 | 5.88 |
| Allen | 211 | 232 | 200 | 225 | 13,245 | 17,589 | 172 | 7,947 | 1,122,550 | 196 | 487,650 | 65,022 | 90,152 | 4.80 | 5.58 | 5.67 |
| Defiance | 60 | 64 | 57 | 64 | 3,852 | 6,458 | 44 | 1,732 | 251,270 | 57 | 102,070 | 14,145 | 28,527 | 5.69 | 4.43 | 5.65 |
| Fulton | 167 | 254 | 155 | 254 | 10,065 | 19,190 | 146 | 7,015 | 825,955 | 144 | 360,020 | 50,600 | 110,674 | 5.05 | 3.77 | 6.14 |
| Hancock | 138 | 178 | 130 | 175 | 11,407 | 15,647 | 125 | 7,250 | 813,650 | 130 | 548,225 | 48,708 | 81,514 | 4.09 | 5.20 | 5.74 |
| Henry | 89 | 113 | 83 | 110 | 5,724 | 8,948 | 72 | 3,775 | 558,645 | 82 | 241,900 | 28,649 | 57,022 | 5.00 | 6.44 | 5.10 |
| Lucas | 365 | 224 | 351 | 223 | 12,906 | 12,118 | 320 | 8,026 | 1,935,155 | 339 | 635,660 | 90,655 | 130,944 | 7.02 | 6.05 | 4.63 |
| Paulding | 45 | 25 | 38 | 25 | 2,087 | 1,205 | 21 | 992 | 137,950 | 38 | 33,500 | 7,246 | 5,558 | 3.47 | 4.61 | 5.05 |
| Putnam | 104 | 141 | 82 | 141 | 6,071 | 11,220 | 72 | 4,115 | 540,655 | 77 | 216,774 | 29,477 | 75,258 | 4.66 | 8.71 | 5.37 |
| Van Wert | 67 | 100 | 62 | 100 | 3,978 | 6,916 | 46 | 2,562 | 350,775 | 69 | 140,975 | 16,734 | 30,056 | 4.21 | 8.64 | 4.63 |
| Williams | 122 | 143 | 91 | 143 | 7,321 | 12,314 | 81 | 4,160 | 470,001 | 90 | 245,074 | 25,562 | 59,101 | 3.68 | 4.72 | 5.74 |
| Wood | 173 | 257 | 161 | 256 | 11,459 | 16,281 | 156 | 6,268 | 1,282,531 | 150 | 460,476 | 59,559 | 111,120 | 3.21 | 6.65 | 4.65 |
| District 2 | 1,530 | 1,418 | 1,429 | 1,407 | 110,574 | 124,372 | 1,356 | 60,300 | 7,929,071 | 1,369 | 3,566,720 | 420,011 | 585,420 | 3.80 | 4.79 | 5.30 |
| Ashland | 111 | 75 | 91 | 72 | 6,962 | 6,254 | 80 | 2,980 | 364,215 | 90 | 186,010 | 18,549 | 19,475 | 2.64 | 3.12 | 5.04 |
| Crawford | 113 | 145 | 101 | 145 | 7,941 | 14,420 | 92 | 4,819 | 506,325 | 98 | 259,760 | 52,257 | 71,850 | 4.14 | 4.94 | 6.49 |
| Erie | 115 | 106 | 108 | 106 | 6,655 | 7,473 | 103 | 3,972 | 654,606 | 95 | 252,600 | 30,703 | 47,945 | 4.62 | 6.42 | 4.70 |
| Huron | 135 | 136 | 119 | 129 | 10,610 | 12,757 | 115 | 5,650 | 490,546 | 105 | 215,470 | 50,001 | 45,199 | 2.85 | 3.54 | 6.12 |
| Lorain | 469 | 358 | 462 | 357 | 33,572 | 28,891 | 448 | 16,182 | 2,664,025 | 457 | 1,101,655 | 158,795 | 143,504 | 4.15 | 4.97 | 4.00 |
| Ottawa | 88 | 97 | 84 | 97 | 6,710 | 8,160 | 79 | 4,585 | 507,566 | 81 | 317,720 | 28,769 | 46,419 | 4.29 | 5.69 | 4.08 |
| Richland | 115 | 94 | 102 | 94 | 8,577 | 9,169 | 88 | 3,475 | 450,045 | 90 | 214,640 | 25,754 | 38,507 | 2.64 | 3.52 | 5.42 |
| Sandusky | 135 | 154 | 125 | 154 | 9,721 | 11,127 | 116 | 6,419 | 613,731 | 109 | 317,555 | 42,581 | 60,260 | 4.38 | 5.42 | 5.23 |
| Seneca | 151 | 156 | 146 | 156 | 13,780 | 15,052 | 140 | 8,437 | 790,905 | 144 | 370,440 | 50,682 | 75,304 | 3.68 | 5.02 | 6.41 |
| Wyandot | 100 | 119 | 93 | 119 | 6,246 | 11,069 | 77 | 3,805 | 426,615 | 92 | 190,600 | 23,474 | 53,485 | 3.70 | 4.82 | 5.47 |

[1] Where for 1940 there are less than 3 total cash tenants or part owners, data for items other than count of farms are included only in crop-reporting district and

OWNERS RENTING ON A CASH BASIS, 1940; BY CROP-REPORTING DISTRICTS AND COUNTIES—Continued

| CROP-REPORTING DISTRICT AND COUNTY | PART OWNERS RENTING ON A CASH BASIS AND REPORTING AMOUNT OF RENT: CENSUS OF 1940 | | | | | | | | | | | |
|---|---|---|---|---|---|---|---|---|---|---|---|---|
| | Number 1940 [1] | Land in farms, 1940 (acres) | | Cropland harvested 1939 | | Value of land and buildings 1940 (dollars) | | Value of buildings 1940 | | Cash rent paid, or payable 1940 (dollars) | | |
| | | Total | Rented portion | Farms reporting | Acres | Total | Rented portion | Farms reporting | Dollars | Amount | Average | |
| | | | | | | | | | | | Per acre | Per $100 of value |
| MIDDLE ATLANTIC—Continued | | | | | | | | | | | | |
| Pennsylvania—Con. | | | | | | | | | | | | |
| District 5 | 147 | 19,801 | 6,398 | 145 | 9,049 | 1,028,412 | 234,124 | 146 | 549,660 | 13,794 | 2.16 | 5.89 |
| Blair | 14 | 2,330 | 1,225 | 14 | 848 | 123,750 | 28,125 | 15 | 57,000 | 2,834 | 2.31 | 10.08 |
| Cambria | 21 | 1,654 | 510 | 21 | 766 | 105,545 | 17,795 | 21 | 46,500 | 1,259 | 2.47 | 7.08 |
| Centre | 11 | 2,572 | 619 | 11 | 905 | 107,000 | 11,850 | 11 | 54,350 | 829 | 1.34 | 7.00 |
| Clearfield | 31 | 2,981 | 981 | 30 | 1,053 | 117,225 | 28,765 | 31 | 63,075 | 1,525 | 1.55 | 5.30 |
| Columbia | 15 | 1,501 | 331 | 15 | 820 | 84,075 | 15,735 | 15 | 45,675 | 971 | 2.93 | 6.17 |
| Dauphin | 16 | 1,990 | 636 | 16 | 1,226 | 150,750 | 37,002 | 16 | 110,100 | 1,510 | 2.37 | 4.08 |
| Huntingdon | 6 | 1,520 | 411 | 6 | 433 | 45,500 | 10,568 | 6 | 22,500 | 920 | 2.24 | 8.71 |
| Juniata | 2 | 533 | 75 | 2 | 151 | 20,900 | 5,200 | 2 | 10,400 | 314 | 4.30 | 6.04 |
| Mifflin | 7 | 526 | 155 | 6 | 230 | 45,000 | 19,500 | 7 | 26,900 | 806 | 5.97 | 4.18 |
| Montour | 1 | 8 | 3 | 1 | 7 | 2,500 | 100 | 1 | 1,500 | 12 | 4.00 | 12.00 |
| Northumberland | 10 | 1,971 | 558 | 10 | 1,028 | 99,217 | 33,914 | 10 | 43,410 | 1,505 | 2.70 | 4.44 |
| Perry | 1 | 200 | 100 | 1 | 47 | 3,000 | 1,200 | 1 | 2,000 | 60 | 0.60 | 5.00 |
| Snyder | 10 | 1,283 | 423 | 10 | 670 | 49,850 | 8,220 | 10 | 23,950 | 739 | 1.75 | 8.99 |
| Union | 4 | 1,182 | 391 | 4 | 885 | 74,100 | 16,330 | 4 | 40,300 | 510 | 1.30 | 3.12 |
| District 6 | 249 | 33,295 | 12,900 | 248 | 21,979 | 2,645,284 | 930,222 | 247 | 1,260,019 | 48,359 | 3.48 | 5.20 |
| Carbon | 11 | 1,906 | 757 | 11 | 1,170 | 130,735 | 27,485 | 11 | 59,500 | 2,073 | 2.81 | 7.54 |
| Lehigh | 37 | 4,717 | 1,714 | 37 | 3,528 | 534,606 | 158,560 | 37 | 313,520 | 6,552 | 3.82 | 4.18 |
| Luzerne | 40 | 4,187 | 1,570 | 40 | 2,247 | 440,240 | 159,545 | 40 | 176,550 | 6,799 | 4.33 | 4.26 |
| Monroe | 43 | 5,984 | 1,671 | 42 | 2,848 | 237,175 | 48,202 | 43 | 152,800 | 3,003 | 1.60 | 6.23 |
| Northampton | 81 | 12,601 | 6,339 | 81 | 10,109 | 1,039,230 | 473,844 | 79 | 422,850 | 25,102 | 3.96 | 5.30 |
| Pike | 2 | 510 | 325 | 2 | 143 | 22,500 | 16,500 | 2 | 7,500 | 860 | 2.65 | 5.21 |
| Schuylkill | 35 | 3,410 | 1,344 | 35 | 1,934 | 240,798 | 48,066 | 35 | 157,299 | 3,970 | 2.95 | 8.26 |
| District 7 | 420 | 68,981 | 27,902 | 419 | 23,029 | 3,701,550 | 1,052,085 | 414 | 1,627,145 | 46,680 | 1.67 | 4.44 |
| Allegheny | 62 | 5,399 | 2,165 | 61 | 2,772 | 990,480 | 362,145 | 59 | 356,720 | 10,417 | 4.82 | 2.88 |
| Fayette | 24 | 2,845 | 1,074 | 24 | 1,191 | 188,550 | 34,760 | 23 | 91,020 | 2,474 | 2.30 | 7.12 |
| Greene | 92 | 21,720 | 8,581 | 92 | 4,796 | 767,945 | 240,055 | 91 | 285,850 | 8,755 | 1.02 | 3.65 |
| Somerset | 58 | 8,664 | 2,819 | 58 | 3,868 | 496,350 | 82,758 | 58 | 289,275 | 6,024 | 2.14 | 7.28 |
| Washington | 146 | 25,472 | 11,540 | 146 | 7,988 | 986,785 | 266,209 | 145 | 472,750 | 15,998 | 1.39 | 6.01 |
| Westmoreland | 38 | 4,889 | 1,725 | 38 | 2,416 | 271,440 | 66,178 | 38 | 131,750 | 3,012 | 1.75 | 4.55 |
| District 8 | 87 | 10,218 | 2,995 | 86 | 5,455 | 650,520 | 160,607 | 84 | 319,170 | 7,197 | 2.40 | 4.48 |
| Adams | 17 | 1,902 | 458 | 16 | 1,142 | 94,050 | 30,064 | 15 | 47,900 | 1,330 | 3.04 | 4.42 |
| Bedford | 2 | 71 | 58 | 2 | 52 | 6,000 | 4,720 | 2 | 3,500 | 375 | 6.47 | 7.94 |
| Cumberland | 18 | 1,795 | 818 | 18 | 1,220 | 152,950 | 30,456 | 18 | 84,800 | 1,122 | 1.82 | 3.69 |
| Franklin | 11 | 2,582 | 378 | 11 | 650 | 97,170 | 17,595 | 11 | 39,120 | 1,184 | 3.13 | 6.73 |
| Fulton | 1 | 307 | 307 | 1 | 67 | 4,570 | 3,070 | 1 | 1,100 | 125 | 0.41 | 4.07 |
| York | 38 | 3,698 | 1,199 | 38 | 2,304 | 295,780 | 74,722 | 37 | 142,950 | 3,061 | 2.55 | 4.10 |
| District 9 | 830 | 67,831 | 26,194 | 827 | 44,201 | 9,314,248 | 2,669,087 | 821 | 4,784,415 | 96,441 | 3.68 | 3.61 |
| Berks | 56 | 8,128 | 2,644 | 56 | 4,806 | 666,720 | 232,977 | 54 | 329,050 | 6,129 | 2.32 | 2.63 |
| Bucks | 218 | 22,664 | 8,669 | 218 | 16,141 | 2,697,300 | 752,662 | 218 | 1,465,840 | 27,347 | 3.15 | 3.63 |
| Chester | 125 | 16,522 | 6,618 | 125 | 8,897 | 2,145,225 | 529,826 | 121 | 1,257,350 | 18,708 | 2.74 | 3.53 |
| Delaware | 21 | 1,649 | 659 | 21 | 869 | 404,900 | 181,000 | 20 | 162,800 | 5,188 | 7.84 | 3.95 |
| Lancaster | 91 | 7,646 | 2,900 | 91 | 5,245 | 1,158,565 | 241,794 | 88 | 749,925 | 19,202 | 6.62 | 7.94 |
| Lebanon | 29 | 2,589 | 991 | 29 | 1,961 | 244,780 | 51,782 | 28 | 146,800 | 2,737 | 2.76 | 5.29 |
| Montgomery | 80 | 8,910 | 2,761 | 80 | 5,117 | 1,099,215 | 405,070 | 80 | 535,550 | 11,696 | 4.24 | 2.89 |
| Philadelphia | 12 | 1,705 | 752 | 12 | 1,165 | 897,543 | 323,976 | 12 | 157,100 | 5,454 | 7.25 | 1.68 |
| EAST NORTH CENTRAL | | | | | | | | | | | | |
| Ohio | | | | | | | | | | | | |
| State total | 4,115 | 576,276 | 241,181 | 4,063 | 270,580 | 39,445,065 | 12,755,999 | 4,022 | 14,983,048 | 674,682 | 2.80 | 5.29 |
| District 1 | 517 | 65,773 | 28,770 | 512 | 44,614 | 6,350,541 | 2,303,104 | 509 | 2,246,289 | 119,374 | 4.15 | 5.18 |
| Allen | 38 | 5,832 | 2,516 | 37 | 3,373 | 408,550 | 145,200 | 38 | 164,620 | 8,692 | 3.45 | 5.99 |
| Defiance | 22 | 4,174 | 1,709 | 22 | 2,450 | 273,410 | 105,390 | 21 | 94,100 | 6,514 | 3.69 | 5.99 |
| Fulton | 48 | 5,348 | 2,376 | 46 | 3,730 | 457,905 | 140,550 | 48 | 202,450 | 11,101 | 4.67 | 7.90 |
| Hancock | 53 | 8,809 | 3,780 | 53 | 5,595 | 631,313 | 219,331 | 52 | 247,450 | 13,724 | 3.63 | 6.26 |
| Henry | 41 | 5,858 | 2,396 | 40 | 4,119 | 607,540 | 200,607 | 40 | 229,150 | 11,094 | 4.65 | 5.53 |
| Lucas | 136 | 11,781 | 5,692 | 136 | 9,265 | 1,855,487 | 709,771 | 134 | 523,125 | 25,930 | 4.56 | 3.65 |
| Paulding | 12 | 2,797 | 1,260 | 12 | 1,673 | 182,210 | 80,164 | 12 | 62,550 | 2,315 | 1.84 | 2.89 |
| Putnam | 26 | 4,105 | 1,688 | 26 | 2,566 | 362,400 | 132,325 | 26 | 125,900 | 7,805 | 4.62 | 5.90 |
| Van Wert | 22 | 3,064 | 1,320 | 20 | 1,961 | 251,200 | 81,330 | 22 | 76,200 | 6,500 | 4.92 | 7.99 |
| Williams | 28 | 4,976 | 1,987 | 27 | 2,794 | 307,546 | 116,847 | 27 | 141,572 | 5,335 | 2.75 | 4.57 |
| Wood | 91 | 9,064 | 4,106 | 91 | 7,284 | 1,013,230 | 371,589 | 89 | 381,174 | 20,564 | 5.01 | 5.53 |
| District 2 | 642 | 81,464 | 33,609 | 639 | 47,674 | 6,112,455 | 1,871,598 | 623 | 2,456,750 | 100,346 | 2.99 | 5.36 |
| Ashland | 17 | 2,371 | 891 | 17 | 1,071 | 129,358 | 32,758 | 17 | 64,610 | 1,905 | 2.14 | 5.82 |
| Crawford | 56 | 8,954 | 3,707 | 56 | 5,667 | 598,587 | 195,709 | 55 | 244,920 | 11,414 | 3.08 | 5.83 |
| Erie | 78 | 10,144 | 4,336 | 78 | 6,231 | 855,990 | 296,412 | 74 | 322,900 | 14,850 | 3.42 | 4.97 |
| Huron | 44 | 7,080 | 2,973 | 44 | 3,936 | 285,860 | 70,220 | 41 | 137,500 | 6,571 | 2.21 | 9.36 |
| Lorain | 286 | 30,499 | 12,533 | 285 | 17,587 | 2,617,320 | 714,679 | 281 | 1,065,960 | 30,342 | 2.45 | 4.25 |
| Ottawa | 47 | 5,143 | 2,238 | 45 | 3,645 | 476,820 | 188,270 | 46 | 171,200 | 9,461 | 4.23 | 5.03 |
| Richland | 13 | 2,766 | 1,093 | 13 | 1,313 | 132,220 | 34,020 | 13 | 51,760 | 1,786 | 1.64 | 5.28 |
| Sandusky | 37 | 3,872 | 1,134 | 37 | 1,997 | 287,660 | 81,570 | 33 | 109,600 | 5,140 | 4.53 | 6.30 |
| Seneca | 54 | 5,566 | 2,490 | 54 | 3,353 | 378,220 | 130,320 | 33 | 154,550 | 9,960 | 4.00 | 7.61 |
| Wyandot | 30 | 5,641 | 2,414 | 30 | 3,074 | 352,380 | 125,140 | 30 | 133,750 | 8,935 | 3.70 | 7.14 |

State totals. For total part owners see volume I, County table IX.

TABLE 10.—CASH RENT PAID, OR PAYABLE, BY CASH TENANTS, 1940 AND 1930; AND BY PART

| CROP-REPORTING DISTRICT AND COUNTY | TOTAL CASH TENANTS (NUMBER) | | CASH TENANTS REPORTING AMOUNT OF RENT | | | | | | | | | | | | | |
|---|---|---|---|---|---|---|---|---|---|---|---|---|---|---|---|---|
| | | | Number | | Land in farms (acres) | | Cropland harvested, 1939 | | Value of land and buildings 1940 (dollars) | Value of buildings 1940 | | Cash rent paid, or payable (dollars) | | | | |
| | | | | | | | | | | | | Amount | | Average per acre | | Average per $100 of value 1940 |
| | 1940 [1] | 1930 | 1940 | 1930 | 1940 | 1930 | Farms reporting | Acres | | Farms reporting | Dollars | 1940 | 1930 | 1940 | 1930 | |
| EAST NORTH CENTRAL—Con. | | | | | | | | | | | | | | | | |
| Ohio—Continued | | | | | | | | | | | | | | | | |
| District 3 | 4,830 | 2,817 | 4,590 | 2,788 | 306,982 | 257,467 | 4,032 | 109,638 | 25,723,463 | 4,266 | 10,713,230 | 1,087,942 | 947,555 | 3.54 | 3.68 | 4.23 |
| Ashtabula | 510 | 275 | 468 | 275 | 32,661 | 26,523 | 419 | 10,607 | 1,588,221 | 444 | 784,770 | 82,631 | 67,468 | 2.53 | 2.54 | 5.20 |
| Columbiana | 434 | 314 | 404 | 314 | 30,402 | 29,448 | 370 | 11,145 | 1,329,868 | 399 | 698,970 | 74,324 | 80,670 | 2.45 | 2.74 | 5.30 |
| Cuyahoga | 502 | 175 | 495 | 171 | 19,312 | 9,396 | 464 | 5,660 | 4,761,590 | 481 | 1,454,210 | 152,463 | 78,799 | 7.89 | 8.17 | 3.20 |
| Geauga | 481 | 262 | 467 | 260 | 41,885 | 28,758 | 436 | 11,797 | 3,270,146 | 466 | 1,398,350 | 108,129 | 77,164 | 2.58 | 2.68 | 3.31 |
| Lake | 194 | 63 | 189 | 54 | 9,803 | 4,538 | 170 | 2,718 | 1,364,251 | 178 | 526,345 | 51,945 | 24,445 | 5.30 | 5.39 | 3.81 |
| Mahoning | 274 | 215 | 253 | 215 | 17,936 | 18,867 | 234 | 6,308 | 1,302,330 | 248 | 367,290 | 54,988 | 73,025 | 3.02 | 3.87 | 4.99 |
| Medina | 295 | 250 | 273 | 249 | 19,598 | 22,315 | 251 | 9,159 | 1,424,770 | 268 | 738,420 | 72,965 | 93,130 | 3.72 | 4.17 | 5.12 |
| Portage | 326 | 203 | 311 | 202 | 24,990 | 19,718 | 294 | 8,321 | 1,533,755 | 304 | 705,233 | 74,608 | 82,663 | 2.99 | 3.19 | 4.86 |
| Stark | 478 | 300 | 460 | 299 | 31,561 | 24,861 | 406 | 13,591 | 3,031,096 | 435 | 1,160,202 | 130,279 | 116,582 | 4.13 | 4.73 | 4.50 |
| Summit | 406 | 230 | 391 | 230 | 25,885 | 25,600 | 351 | 8,721 | 2,598,316 | 373 | 1,004,585 | 108,608 | 100,476 | 4.48 | 3.92 | 4.10 |
| Trumbull | 392 | 244 | 362 | 243 | 28,922 | 22,755 | 329 | 7,652 | 1,539,180 | 350 | 718,665 | 77,990 | 68,845 | 2.70 | 3.03 | 5.07 |
| Wayne | 338 | 286 | 327 | 276 | 26,027 | 24,868 | 306 | 13,979 | 1,979,960 | 320 | 966,090 | 90,872 | 106,074 | 3.49 | 4.26 | 4.59 |
| District 4 | 1,407 | 1,414 | 1,324 | 1,405 | 92,471 | 123,069 | 1,139 | 50,086 | 7,193,307 | 1,301 | 3,227,587 | 426,253 | 659,772 | 4.61 | 5.36 | 5.98 |
| Auglaize | 176 | 221 | 168 | 221 | 12,187 | 19,020 | 153 | 7,502 | 976,095 | 164 | 444,725 | 49,550 | 98,430 | 4.07 | 5.02 | 5.08 |
| Champaign | 134 | 112 | 116 | 111 | 9,578 | 10,577 | 101 | 4,925 | 697,525 | 114 | 269,700 | 41,761 | 57,398 | 4.36 | 5.43 | 5.99 |
| Clark | 295 | 300 | 285 | 300 | 21,037 | 33,981 | 243 | 10,197 | 1,972,864 | 280 | 866,780 | 118,296 | 203,114 | 5.62 | 5.96 | 6.00 |
| Darke | 145 | 99 | 131 | 99 | 5,082 | 4,317 | 110 | 2,674 | 438,037 | 130 | 229,807 | 28,400 | 28,694 | 5.59 | 6.65 | 6.46 |
| Hardin | 154 | 182 | 149 | 182 | 11,696 | 15,194 | 133 | 7,038 | 792,836 | 146 | 338,275 | 49,397 | 79,467 | 4.22 | 5.23 | 6.23 |
| Logan | 164 | 136 | 152 | 133 | 11,516 | 11,487 | 117 | 5,234 | 659,117 | 147 | 306,595 | 39,308 | 49,427 | 3.41 | 4.30 | 5.96 |
| Mercer | 129 | 166 | 120 | 165 | 9,096 | 14,066 | 108 | 5,690 | 675,838 | 118 | 297,400 | 38,955 | 68,275 | 4.28 | 4.85 | 5.76 |
| Miami | 101 | 65 | 98 | 62 | 4,213 | 3,414 | 82 | 2,159 | 403,760 | 98 | 202,485 | 28,611 | 23,956 | 6.79 | 7.01 | 7.09 |
| Shelby | 113 | 153 | 105 | 152 | 8,066 | 11,013 | 92 | 4,467 | 577,235 | 104 | 271,840 | 31,968 | 54,041 | 3.97 | 4.91 | 5.54 |
| District 5 | 2,570 | 2,422 | 2,397 | 2,400 | 205,721 | 253,921 | 2,071 | 98,779 | 14,985,651 | 2,339 | 5,479,061 | 855,244 | 1,361,942 | 4.16 | 5.32 | 5.71 |
| Delaware | 243 | 237 | 222 | 234 | 18,041 | 20,583 | 189 | 8,466 | 1,147,022 | 217 | 549,039 | 69,139 | 103,831 | 3.83 | 5.03 | 6.03 |
| Fairfield | 125 | 96 | 106 | 96 | 6,789 | 6,576 | 87 | 2,791 | 479,733 | 106 | 198,800 | 25,831 | 31,299 | 3.80 | 4.76 | 5.38 |
| Fayette | 155 | 203 | 152 | 203 | 17,535 | 27,340 | 140 | 9,516 | 1,370,314 | 148 | 372,850 | 90,780 | 172,131 | 5.18 | 6.30 | 6.62 |
| Franklin | 510 | 443 | 489 | 441 | 27,565 | 35,022 | 407 | 14,236 | 3,635,745 | 477 | 1,348,886 | 179,060 | 243,898 | 6.54 | 6.96 | 4.92 |
| Knox | 182 | 136 | 156 | 133 | 14,025 | 12,555 | 132 | 5,002 | 629,401 | 151 | 295,708 | 32,108 | 41,890 | 2.29 | 3.34 | 5.10 |
| Licking | 302 | 248 | 281 | 243 | 19,882 | 20,995 | 226 | 8,891 | 1,187,620 | 277 | 504,180 | 62,571 | 84,844 | 3.15 | 4.02 | 5.27 |
| Madison | 252 | 314 | 246 | 310 | 36,887 | 55,319 | 235 | 20,729 | 2,823,067 | 240 | 664,290 | 159,374 | 319,064 | 4.33 | 5.77 | 6.00 |
| Marion | 123 | 147 | 117 | 147 | 9,427 | 13,605 | 99 | 5,520 | 650,845 | 114 | 289,920 | 46,533 | 70,133 | 4.94 | 5.15 | 7.15 |
| Morrow | 206 | 162 | 177 | 159 | 15,301 | 15,410 | 158 | 6,400 | 714,164 | 165 | 343,752 | 43,438 | 55,231 | 2.84 | 3.58 | 6.08 |
| Pickaway | 142 | 119 | 132 | 119 | 12,914 | 13,282 | 122 | 6,626 | 998,658 | 126 | 298,690 | 53,301 | 81,069 | 4.13 | 6.11 | 5.34 |
| Ross | 147 | 104 | 133 | 102 | 9,348 | 10,717 | 106 | 2,505 | 373,126 | 132 | 158,855 | 25,915 | 37,107 | 2.86 | 3.46 | 6.41 |
| Union | 203 | 213 | 186 | 215 | 18,207 | 22,537 | 170 | 10,097 | 1,175,956 | 186 | 454,137 | 69,010 | 112,243 | 3.79 | 4.98 | 5.87 |
| District 6 | 1,612 | 1,096 | 1,507 | 1,084 | 143,680 | 111,642 | 1,319 | 33,440 | 4,956,655 | 1,477 | 2,291,410 | 242,920 | 251,580 | 1.69 | 2.25 | 4.90 |
| Belmont | 401 | 248 | 380 | 244 | 28,304 | 20,983 | 327 | 5,379 | 989,712 | 373 | 467,457 | 53,068 | 51,903 | 2.02 | 2.47 | 5.36 |
| Carroll | 167 | 125 | 144 | 123 | 14,782 | 12,748 | 131 | 3,595 | 409,470 | 142 | 226,420 | 20,996 | 21,264 | 1.42 | 1.67 | 5.13 |
| Coshocton | 145 | 89 | 127 | 84 | 13,669 | 7,459 | 96 | 2,660 | 400,971 | 119 | 163,600 | 17,087 | 13,863 | 1.25 | 2.13 | 4.25 |
| Harrison | 240 | 138 | 234 | 138 | 27,033 | 15,786 | 199 | 5,745 | 737,907 | 227 | 325,950 | 36,974 | 31,547 | 1.37 | 1.99 | 5.01 |
| Holmes | 146 | 119 | 134 | 119 | 11,490 | 11,253 | 122 | 5,231 | 704,085 | 133 | 339,355 | 27,987 | 33,485 | 2.44 | 2.98 | 3.97 |
| Jefferson | 284 | 218 | 274 | 218 | 29,361 | 28,694 | 253 | 5,055 | 906,272 | 273 | 397,195 | 51,399 | 39,891 | 1.75 | 2.09 | 5.67 |
| Tuscarawas | 229 | 159 | 214 | 158 | 21,041 | 14,719 | 191 | 5,775 | 806,258 | 210 | 371,233 | 35,463 | 37,837 | 1.69 | 2.57 | 4.39 |
| District 7 | 1,610 | 1,258 | 1,516 | 1,254 | 80,635 | 89,026 | 1,267 | 32,709 | 9,803,383 | 1,485 | 4,014,237 | 473,977 | 559,823 | 5.88 | 6.29 | 4.83 |
| Butler | 229 | 182 | 218 | 181 | 14,933 | 14,384 | 200 | 6,685 | 1,498,350 | 212 | 633,620 | 77,315 | 69,864 | 5.18 | 6.25 | 5.16 |
| Clermont | 216 | 113 | 199 | 113 | 10,266 | 7,507 | 182 | 2,817 | 691,220 | 197 | 330,678 | 37,079 | 32,642 | 3.61 | 4.35 | 5.36 |
| Clinton | 113 | 148 | 96 | 148 | 8,286 | 14,067 | 85 | 3,802 | 619,295 | 91 | 207,060 | 41,145 | 61,579 | 4.97 | 5.79 | 6.64 |
| Greene | 138 | 189 | 134 | 187 | 9,868 | 15,088 | 119 | 4,504 | 857,453 | 133 | 316,800 | 47,022 | 94,950 | 4.76 | 6.29 | 5.61 |
| Hamilton | 359 | 243 | 350 | 243 | 14,340 | 13,488 | 281 | 5,190 | 3,595,205 | 343 | 1,517,560 | 121,490 | 101,482 | 8.47 | 7.52 | 3.38 |
| Montgomery | 327 | 223 | 314 | 222 | 11,600 | 12,047 | 255 | 5,106 | 1,875,240 | 307 | 780,680 | 94,468 | 95,806 | 8.14 | 7.95 | 5.03 |
| Preble | 112 | 87 | 103 | 87 | 5,151 | 4,464 | 87 | 2,325 | 383,850 | 100 | 179,870 | 27,578 | 27,817 | 5.35 | 6.23 | 7.18 |
| Warren | 116 | 93 | 102 | 93 | 6,191 | 7,961 | 78 | 2,284 | 501,790 | 102 | 247,979 | 27,580 | 35,958 | 4.50 | 4.51 | 5.56 |
| District 8 | 1,107 | 603 | 1,009 | 595 | 61,371 | 54,896 | 831 | 9,374 | 1,824,815 | 964 | 686,926 | 115,406 | 110,535 | 1.85 | 2.01 | 6.21 |
| Adams | 41 | 30 | 29 | 27 | 5,321 | 2,341 | 23 | 263 | 42,100 | 28 | 19,100 | 2,200 | 4,128 | 0.66 | 1.76 | 5.23 |
| Brown | 88 | 29 | 69 | 28 | 3,300 | 1,530 | 44 | 825 | 142,500 | 68 | 72,560 | 9,054 | 4,556 | 2.74 | 2.98 | 6.34 |
| Gallia | 102 | 87 | 86 | 87 | 6,272 | 6,295 | 71 | 758 | 131,470 | 84 | 57,730 | 6,047 | 6,944 | 0.96 | 1.42 | 4.60 |
| Highland | 108 | 70 | 98 | 67 | 6,344 | 6,910 | 74 | 1,851 | 331,130 | 97 | 128,755 | 18,769 | 23,960 | 2.96 | 3.47 | 5.67 |
| Jackson | 78 | 83 | 75 | 83 | 6,599 | 7,327 | 60 | 626 | 137,840 | 75 | 52,075 | 6,123 | 9,834 | 0.93 | 1.34 | 4.44 |
| Lawrence | 220 | 106 | 210 | 106 | 10,990 | 12,098 | 175 | 1,413 | 340,971 | 197 | 112,681 | 20,515 | 20,244 | 1.87 | 1.67 | 6.02 |
| Pike | 81 | 86 | 69 | 86 | 7,614 | 7,922 | 60 | 1,016 | 121,200 | 69 | 40,440 | 6,982 | 10,193 | 0.92 | 1.29 | 5.76 |
| Scioto | 391 | 112 | 373 | 111 | 17,131 | 10,473 | 324 | 2,624 | 577,604 | 356 | 206,584 | 43,736 | 28,686 | 2.55 | 2.74 | 7.57 |
| District 9 | 1,805 | 1,416 | 1,602 | 1,399 | 135,383 | 129,742 | 1,348 | 20,518 | 2,986,059 | 1,536 | 1,295,631 | 163,458 | 198,866 | 1.21 | 1.53 | 5.47 |
| Athens | 217 | 115 | 191 | 112 | 16,316 | 11,517 | 163 | 2,197 | 329,585 | 184 | 135,220 | 19,957 | 17,651 | 1.22 | 1.53 | 6.06 |
| Guernsey | 194 | 132 | 173 | 131 | 14,291 | 11,365 | 146 | 2,659 | 322,917 | 166 | 144,162 | 18,234 | 21,736 | 1.28 | 1.91 | 5.65 |
| Hocking | 127 | 111 | 116 | 111 | 11,061 | 11,254 | 106 | 1,420 | 161,915 | 112 | 77,905 | 11,264 | 13,697 | 1.02 | 1.22 | 6.19 |
| Meigs | 104 | 95 | 91 | 90 | 5,625 | 6,510 | 74 | 527 | 119,927 | 89 | 58,125 | 6,655 | 10,437 | 1.18 | 1.60 | 5.53 |
| Monroe | 201 | 142 | 163 | 142 | 12,609 | 12,290 | 140 | 1,885 | 242,810 | 145 | 106,190 | 12,464 | 17,221 | 0.99 | 1.40 | 5.13 |
| Morgan | 141 | 140 | 118 | 135 | 10,348 | 12,254 | 101 | 1,548 | 191,546 | 109 | 88,720 | 12,440 | 18,543 | 1.20 | 1.51 | 6.49 |
| Muskingum | 193 | 241 | 183 | 241 | 16,078 | 21,633 | 144 | 3,360 | 544,700 | 179 | 244,197 | 29,785 | 43,468 | 1.85 | 2.01 | 5.47 |
| Noble | 91 | 69 | 76 | 69 | 6,707 | 8,074 | 67 | 1,304 | 158,923 | 76 | 68,226 | 7,120 | 12,320 | 1.06 | 1.53 | 4.48 |
| Perry | 180 | 107 | 165 | 107 | 13,480 | 9,905 | 139 | 2,162 | 296,846 | 157 | 120,639 | 16,523 | 18,640 | 1.23 | 1.88 | 5.57 |
| Vinton | 96 | 51 | 89 | 49 | 9,327 | 5,909 | 73 | 829 | 115,497 | 88 | 37,652 | 5,831 | 4,507 | 0.63 | 0.76 | 5.05 |
| Washington | 261 | 195 | 237 | 192 | 19,543 | 19,041 | 195 | 2,527 | 481,595 | 231 | 214,295 | 23,202 | 23,686 | 1.19 | 1.24 | 4.82 |

[1] Where for 1940 there are less than 3 total cash tenants or part owners, data for items other than count of farms are included only in crop-reporting district and

OWNERS RENTING ON A CASH BASIS, 1940; BY CROP-REPORTING DISTRICTS AND COUNTIES—Continued

| CROP-REPORTING DISTRICT AND COUNTY | PART OWNERS RENTING ON A CASH BASIS AND REPORTING AMOUNT OF RENT: CENSUS OF 1940 | | | | | | | | | | | |
|---|---|---|---|---|---|---|---|---|---|---|---|---|
| | Number 1940[1] | Land in farms, 1940 (acres) | | Cropland harvested 1939 | | Value of land and buildings 1940 (dollars) | | Value of buildings 1940 | | Cash rent paid, or payable 1940 (dollars) | | |
| | | Total | Rented portion | Farms reporting | Acres | Total | Rented portion | Farms reporting | Dollars | Amount | Average: Per acre | Average: Per $100 of value |
| EAST NORTH CENTRAL—Continued | | | | | | | | | | | | |
| Ohio—Continued | | | | | | | | | | | | |
| District 3 | 1,150 | 120,007 | 45,875 | 1,122 | 55,886 | 9,945,001 | 2,631,985 | 1,104 | 4,225,252 | 111,016 | 2.42 | 4.22 |
| Ashtabula | 147 | 21,962 | 7,535 | 166 | 9,107 | 1,271,919 | 256,926 | 161 | 620,305 | 11,134 | 1.48 | 4.33 |
| Columbiana | 32 | 3,796 | 1,530 | 30 | 1,938 | 217,200 | 52,400 | 31 | 105,225 | 4,697 | 3.07 | 8.96 |
| Cuyahoga | 121 | 7,498 | 3,619 | 121 | 4,142 | 1,480,016 | 495,422 | 118 | 539,120 | 14,297 | 3.95 | 2.90 |
| Geauga | 155 | 15,625 | 5,759 | 152 | 6,242 | 1,071,175 | 264,282 | 152 | 485,450 | 9,124 | 1.59 | 3.45 |
| Lake | 89 | 7,257 | 2,201 | 89 | 3,795 | 1,422,140 | 306,847 | 87 | 517,710 | 8,156 | 3.71 | 2.66 |
| Mahoning | 79 | 8,723 | 3,359 | 79 | 3,696 | 547,210 | 158,925 | 76 | 212,282 | 7,158 | 2.13 | 4.50 |
| Medina | 87 | 10,699 | 3,816 | 86 | 5,541 | 720,210 | 183,973 | 85 | 310,650 | 9,954 | 2.60 | 5.40 |
| Portage | 98 | 10,594 | 4,050 | 98 | 4,610 | 585,126 | 144,140 | 97 | 274,400 | 8,305 | 2.06 | 5.76 |
| Stark | 99 | 9,238 | 3,880 | 99 | 5,452 | 921,440 | 285,696 | 97 | 387,910 | 15,594 | 4.02 | 5.46 |
| Summit | 65 | 6,053 | 2,701 | 64 | 2,751 | 549,980 | 179,995 | 62 | 241,875 | 6,993 | 2.59 | 3.89 |
| Trumbull | 102 | 10,658 | 4,210 | 102 | 4,238 | 610,514 | 156,660 | 101 | 264,100 | 6,822 | 1.62 | 4.99 |
| Wayne | 58 | 7,704 | 3,253 | 56 | 4,394 | 550,072 | 168,719 | 57 | 246,225 | 8,802 | 2.71 | 5.22 |
| District 4 | 290 | 45,997 | 19,363 | 282 | 25,359 | 3,206,860 | 1,054,870 | 284 | 1,194,083 | 68,271 | 3.53 | 6.47 |
| Auglaize | 41 | 4,693 | 2,017 | 41 | 2,951 | 377,450 | 107,196 | 41 | 159,375 | 6,874 | 3.41 | 6.41 |
| Champaign | 16 | 2,887 | 1,061 | 15 | 1,258 | 188,890 | 42,760 | 15 | 75,500 | 3,040 | 2.89 | 7.11 |
| Clark | 66 | 10,865 | 4,905 | 61 | 5,391 | 950,190 | 352,854 | 66 | 358,050 | 20,165 | 4.11 | 5.71 |
| Darke | 13 | 1,854 | 891 | 13 | 1,097 | 107,250 | 41,125 | 12 | 57,700 | 2,891 | 3.24 | 7.03 |
| Hardin | 55 | 9,558 | 3,923 | 54 | 5,901 | 644,090 | 210,771 | 53 | 240,945 | 14,177 | 3.61 | 6.73 |
| Logan | 41 | 6,761 | 3,063 | 41 | 3,278 | 368,440 | 121,640 | 40 | 155,100 | 9,016 | 2.92 | 7.41 |
| Mercer | 54 | 4,854 | 1,986 | 35 | 3,010 | 345,240 | 119,684 | 33 | 111,100 | 7,269 | 3.66 | 6.07 |
| Miami | 5 | 492 | 105 | 5 | 355 | 45,200 | 4,600 | 5 | 20,300 | 395 | 3.76 | 8.59 |
| Shelby | 19 | 3,713 | 1,402 | 19 | 2,118 | 200,130 | 54,240 | 19 | 76,013 | 4,444 | 3.17 | 8.19 |
| District 5 | 572 | 107,735 | 48,190 | 562 | 53,789 | 7,476,444 | 2,947,656 | 557 | 2,429,859 | 167,684 | 3.48 | 5.69 |
| Delaware | 47 | 7,064 | 3,340 | 47 | 4,181 | 470,460 | 147,286 | 47 | 185,770 | 10,226 | 3.06 | 6.94 |
| Fairfield | 20 | 3,185 | 1,795 | 19 | 1,515 | 294,900 | 157,059 | 20 | 131,400 | 8,353 | 4.65 | 6.10 |
| Fayette | 27 | 6,460 | 3,292 | 27 | 3,420 | 465,645 | 226,264 | 27 | 116,700 | 14,456 | 4.39 | 6.38 |
| Franklin | 113 | 13,754 | 6,449 | 110 | 7,560 | 1,685,092 | 709,599 | 111 | 520,192 | 25,281 | 3.92 | 3.56 |
| Knox | 36 | 7,120 | 2,742 | 35 | 2,577 | 250,560 | 68,884 | 35 | 100,665 | 4,360 | 1.59 | 6.33 |
| Licking | 87 | 14,461 | 6,494 | 85 | 5,743 | 850,745 | 289,170 | 86 | 327,250 | 14,925 | 2.30 | 5.16 |
| Madison | 47 | 14,957 | 7,266 | 47 | 8,097 | 1,140,040 | 555,345 | 46 | 280,102 | 33,180 | 4.57 | 5.97 |
| Marion | 64 | 12,300 | 4,793 | 64 | 7,475 | 775,400 | 226,320 | 60 | 260,180 | 18,959 | 3.96 | 8.38 |
| Morrow | 44 | 7,337 | 2,675 | 44 | 3,431 | 306,020 | 82,207 | 41 | 128,400 | 5,634 | 2.11 | 6.85 |
| Pickaway | 25 | 5,682 | 2,713 | 25 | 2,942 | 384,550 | 161,390 | 22 | 92,800 | 10,584 | 3.90 | 6.56 |
| Ross | 13 | 3,254 | 1,529 | 13 | 1,074 | 125,220 | 46,322 | 13 | 30,180 | 4,744 | 3.10 | 10.24 |
| Union | 49 | 11,621 | 5,102 | 46 | 5,774 | 745,802 | 297,830 | 49 | 256,260 | 17,004 | 3.33 | 5.71 |
| District 6 | 358 | 61,693 | 26,661 | 355 | 18,543 | 2,095,226 | 652,483 | 354 | 816,195 | 33,032 | 1.24 | 5.22 |
| Belmont | 71 | 9,711 | 3,527 | 70 | 2,556 | 394,555 | 80,609 | 71 | 163,700 | 4,510 | 1.28 | 5.59 |
| Carroll | 16 | 2,954 | 1,305 | 16 | 832 | 77,100 | 22,110 | 15 | 37,700 | 1,139 | 0.87 | 5.15 |
| Coshocton | 38 | 6,484 | 3,661 | 38 | 2,254 | 232,541 | 78,391 | 37 | 78,465 | 5,195 | 1.34 | 6.63 |
| Harrison | 80 | 21,305 | 8,795 | 78 | 4,307 | 534,135 | 168,642 | 80 | 186,320 | 9,199 | 1.05 | 5.45 |
| Holmes | 33 | 4,468 | 2,421 | 33 | 1,963 | 277,350 | 124,678 | 33 | 108,150 | 4,709 | 1.95 | 3.78 |
| Jefferson | 49 | 6,669 | 3,550 | 49 | 1,709 | 251,405 | 71,324 | 48 | 102,410 | 4,108 | 1.16 | 5.76 |
| Tuscarawas | 51 | 7,550 | 3,104 | 51 | 2,922 | 318,140 | 86,729 | 50 | 159,450 | 4,172 | 1.31 | 4.81 |
| District 7 | 196 | 24,351 | 10,622 | 189 | 11,621 | 2,384,091 | 780,277 | 196 | 872,870 | 44,550 | 4.19 | 5.71 |
| Butler | 29 | 3,108 | 1,346 | 26 | 1,639 | 255,010 | 79,340 | 29 | 96,450 | 4,884 | 3.18 | 6.16 |
| Clermont | 23 | 2,599 | 797 | 23 | 1,068 | 152,660 | 34,826 | 23 | 67,700 | 2,467 | 3.10 | 7.08 |
| Clinton | 16 | 3,904 | 1,690 | 15 | 1,866 | 316,156 | 124,249 | 16 | 83,500 | 7,385 | 4.37 | 5.94 |
| Greene | 18 | 3,896 | 1,652 | 18 | 1,879 | 315,740 | 123,400 | 18 | 99,700 | 7,415 | 4.49 | 6.01 |
| Hamilton | 60 | 4,902 | 2,142 | 57 | 2,187 | 714,715 | 218,292 | 59 | 264,050 | 10,542 | 4.92 | 4.83 |
| Montgomery | 28 | 2,809 | 1,509 | 28 | 1,442 | 388,330 | 114,020 | 28 | 156,870 | 6,158 | 4.70 | 5.40 |
| Preble | 9 | 1,107 | 481 | 9 | 596 | 103,300 | 33,350 | 8 | 32,700 | 1,980 | 4.05 | 5.85 |
| Warren | 13 | 2,030 | 1,005 | 13 | 920 | 160,180 | 52,800 | 15 | 71,900 | 3,729 | 3.71 | 7.06 |
| District 8 | 94 | 11,072 | 4,581 | 92 | 2,642 | 424,760 | 159,529 | 91 | 143,090 | 8,286 | 1.81 | 5.94 |
| Adams | 2 | 165 | 135 | 2 | 61 | 5,500 | 5,900 | 2 | 2,500 | 232 | 1.74 | 5.95 |
| Brown | 6 | 582 | 250 | 5 | 119 | 23,100 | 7,825 | 6 | 12,100 | 900 | 3.60 | 11.50 |
| Gallia | 13 | 2,210 | 758 | 13 | 551 | 91,600 | 24,742 | 13 | 37,550 | 955 | 1.26 | 3.86 |
| Highland | 5 | 569 | 211 | 5 | 182 | 21,560 | 12,160 | 5 | 8,250 | 325 | 3.91 | 6.78 |
| Jackson | 5 | 351 | 140 | 5 | 103 | 12,700 | 2,535 | 5 | 5,950 | 136 | 0.97 | 5.36 |
| Lawrence | 33 | 3,871 | 1,445 | 33 | 759 | 106,520 | 27,196 | 31 | 35,800 | 2,013 | 1.39 | 7.40 |
| Pike | 8 | 1,924 | 817 | 8 | 350 | 44,500 | 14,450 | 7 | 11,600 | 609 | 0.75 | 4.21 |
| Scioto | 22 | 1,900 | 827 | 21 | 717 | 114,280 | 46,721 | 22 | 29,340 | 2,616 | 3.16 | 5.60 |
| District 9 | 552 | 58,284 | 23,460 | 550 | 12,270 | 1,459,667 | 394,499 | 524 | 600,660 | 22,143 | 0.94 | 5.61 |
| Athens | 40 | 7,512 | 3,070 | 40 | 1,196 | 155,195 | 33,645 | 39 | 59,250 | 2,784 | 0.91 | 8.27 |
| Guernsey | 23 | 4,640 | 1,786 | 23 | 1,112 | 119,680 | 34,679 | 21 | 44,940 | 1,606 | 0.90 | 4.64 |
| Hocking | 13 | 2,119 | 800 | 11 | 526 | 48,500 | 17,875 | 13 | 23,875 | 990 | 1.24 | 5.54 |
| Meigs | 25 | 3,344 | 1,427 | 25 | 853 | 107,425 | 36,769 | 24 | 40,850 | 1,652 | 1.16 | 4.49 |
| Monroe | 27 | 4,422 | 1,366 | 27 | 1,036 | 108,640 | 23,943 | 27 | 46,095 | 1,158 | 0.85 | 4.83 |
| Morgan | 27 | 6,031 | 2,809 | 27 | 1,091 | 101,510 | 30,695 | 25 | 37,600 | 2,066 | 0.74 | 6.73 |
| Muskingum | 32 | 5,367 | 2,374 | 32 | 1,243 | 183,600 | 41,530 | 32 | 82,800 | 2,196 | 0.93 | 5.29 |
| Noble | 33 | 9,846 | 3,829 | 33 | 1,974 | 272,580 | 79,146 | 33 | 112,630 | 4,293 | 1.12 | 5.42 |
| Perry | 33 | 5,014 | 2,436 | 33 | 1,276 | 115,110 | 34,747 | 32 | 51,465 | 1,938 | 0.79 | 5.58 |
| Vinton | 13 | 3,550 | 1,331 | 13 | 552 | 34,645 | 10,198 | 13 | 12,125 | 806 | 0.61 | 7.90 |
| Washington | 46 | 6,200 | 2,212 | 46 | 1,429 | 212,782 | 51,274 | 45 | 89,030 | 2,654 | 1.20 | 5.18 |

[1] State totals. For total part owners see volume I, County table II.

TABLE 10.—CASH RENT PAID, OR PAYABLE, BY CASH TENANTS, 1940 AND 1930; AND BY PART

| CROP-REPORTING DISTRICT AND COUNTY | TOTAL CASH TENANTS (NUMBER) | | CASH TENANTS REPORTING AMOUNT OF RENT | | | | | | | | | | | | | |
|---|---|---|---|---|---|---|---|---|---|---|---|---|---|---|---|---|
| | | | Number | | Land in farms (acres) | | Cropland harvested, 1939 | | Value of land and buildings 1940 (dollars) | Value of buildings 1940 | | Cash rent paid, or payable (dollars) | | | | |
| | | | | | | | | | | | | Amount | | Average per acre | | Average per $100 of value 1940 |
| | 1940 [1] | 1930 | 1940 | 1930 | 1940 | 1930 | Farms reporting | Acres | | Farms reporting | Dollars | 1940 | 1930 | 1940 | 1930 | |
| EAST NORTH CENTRAL—Con. | | | | | | | | | | | | | | | | |
| Indiana | | | | | | | | | | | | | | | | |
| State total | 10,159 | 7,885 | 9,195 | 7,804 | 535,565 | 554,400 | 7,229 | 236,920 | 37,442,756 | 8,994 | 14,376,107 | 2,057,266 | 2,599,530 | 3.80 | 4.69 | 5.44 |
| District 1 | 1,147 | 862 | 1,068 | 858 | 85,052 | 89,049 | 918 | 44,249 | 5,868,273 | 1,025 | 2,015,252 | 311,724 | 405,310 | 3.66 | 4.55 | 5.29 |
| Benton | 16 | 22 | 15 | 22 | 1,633 | 2,536 | 13 | 1,098 | 159,082 | 15 | 36,800 | 6,905 | 19,488 | 4.27 | 7.67 | 4.38 |
| Jasper | 89 | 102 | 80 | 102 | 7,039 | 8,885 | 71 | 3,898 | 307,185 | 77 | 106,425 | 21,674 | 29,915 | 3.08 | 3.37 | 7.06 |
| Lake | 424 | 356 | 411 | 356 | 33,288 | 42,565 | 357 | 19,999 | 2,934,534 | 398 | 950,675 | 146,875 | 223,344 | 4.47 | 5.25 | 5.07 |
| La Porte | 118 | 61 | 106 | 61 | 6,328 | 4,734 | 88 | 2,653 | 482,735 | 105 | 217,925 | 20,863 | 21,164 | 3.30 | 4.47 | 4.32 |
| Newton | 45 | 43 | 40 | 42 | 4,321 | 5,066 | 31 | 1,557 | 202,600 | 36 | 68,550 | 12,137 | 16,461 | 2.81 | 3.25 | 5.99 |
| Porter | 185 | 114 | 171 | 113 | 14,019 | 12,288 | 156 | 7,195 | 987,172 | 152 | 342,791 | 56,357 | 55,094 | 4.02 | 4.48 | 5.71 |
| Pulaski | 87 | 64 | 76 | 64 | 5,929 | 5,254 | 68 | 2,502 | 225,500 | 75 | 78,660 | 13,752 | 14,566 | 2.32 | 2.77 | 6.10 |
| Starke | 128 | 41 | 123 | 41 | 6,808 | 3,908 | 112 | 3,611 | 351,535 | 121 | 134,756 | 18,459 | 8,824 | 2.10 | 2.26 | 5.25 |
| White | 54 | 59 | 46 | 57 | 3,687 | 3,817 | 38 | 1,756 | 257,950 | 46 | 78,670 | 12,664 | 16,484 | 3.43 | 4.32 | 5.52 |
| District 2 | 1,021 | 766 | 919 | 758 | 57,884 | 54,119 | 784 | 28,179 | 4,128,235 | 906 | 1,803,975 | 237,451 | 269,370 | 4.10 | 4.98 | 5.75 |
| Carroll | 52 | 59 | 45 | 59 | 4,308 | 4,964 | 39 | 2,452 | 287,830 | 45 | 115,750 | 20,014 | 25,687 | 4.65 | 5.18 | 6.95 |
| Cass | 82 | 91 | 77 | 91 | 5,033 | 6,401 | 69 | 2,436 | 297,215 | 74 | 123,560 | 21,592 | 31,295 | 4.29 | 4.89 | 7.25 |
| Elkhart | 185 | 96 | 168 | 96 | 9,425 | 6,882 | 140 | 4,193 | 758,131 | 164 | 365,274 | 37,695 | 30,559 | 4.00 | 4.44 | 4.97 |
| Fulton | 62 | 73 | 51 | 72 | 2,659 | 3,243 | 40 | 992 | 159,198 | 51 | 76,146 | 9,846 | 18,488 | 3.70 | 5.70 | 6.18 |
| Kosciusko | 120 | 89 | 108 | 89 | 6,688 | 6,150 | 95 | 3,278 | 402,900 | 106 | 181,855 | 21,886 | 26,396 | 3.27 | 4.29 | 5.42 |
| Marshall | 121 | 89 | 106 | 89 | 6,301 | 6,129 | 96 | 2,815 | 400,660 | 105 | 188,750 | 22,257 | 27,306 | 3.53 | 4.46 | 5.56 |
| Miami | 99 | 81 | 87 | 81 | 5,674 | 6,163 | 71 | 2,652 | 402,835 | 86 | 156,300 | 24,979 | 30,995 | 4.40 | 5.03 | 6.20 |
| St. Joseph | 221 | 79 | 205 | 73 | 13,129 | 5,947 | 175 | 6,724 | 1,047,378 | 202 | 422,798 | 60,790 | 33,625 | 4.63 | 5.65 | 5.80 |
| Wabash | 79 | 109 | 74 | 108 | 4,687 | 8,220 | 61 | 2,657 | 372,088 | 73 | 171,556 | 18,432 | 44,956 | 3.93 | 5.47 | 4.95 |
| District 3 | 925 | 932 | 837 | 921 | 57,438 | 71,713 | 759 | 31,253 | 3,849,126 | 819 | 1,686,292 | 217,838 | 323,287 | 3.79 | 4.51 | 5.66 |
| Adams | 143 | 128 | 137 | 128 | 9,292 | 9,897 | 131 | 5,850 | 690,200 | 136 | 325,050 | 41,180 | 50,635 | 4.43 | 5.12 | 5.96 |
| Allen | 259 | 235 | 221 | 235 | 15,091 | 19,940 | 205 | 8,423 | 1,276,065 | 218 | 545,760 | 65,101 | 98,039 | 4.31 | 4.92 | 5.10 |
| De Kalb | 102 | 117 | 87 | 108 | 6,654 | 8,621 | 78 | 3,658 | 373,580 | 86 | 182,400 | 22,501 | 34,698 | 3.38 | 4.02 | 6.03 |
| Huntington | 77 | 59 | 66 | 58 | 3,210 | 3,936 | 55 | 1,767 | 229,565 | 65 | 96,700 | 13,247 | 19,765 | 4.13 | 5.02 | 5.77 |
| Lagrange | 60 | 53 | 51 | 53 | 4,329 | 4,089 | 50 | 2,064 | 256,600 | 49 | 85,800 | 12,194 | 15,994 | 2.82 | 3.91 | 5.15 |
| Noble | 61 | 66 | 55 | 66 | 3,828 | 5,352 | 53 | 1,880 | 180,150 | 53 | 65,550 | 11,946 | 21,229 | 3.12 | 3.97 | 6.65 |
| Steuben | 68 | 113 | 60 | 112 | 4,361 | 7,453 | 52 | 1,944 | 205,650 | 59 | 97,550 | 11,616 | 30,659 | 2.66 | 4.11 | 5.65 |
| Wells | 90 | 102 | 80 | 102 | 4,592 | 8,092 | 64 | 2,929 | 348,626 | 76 | 145,857 | 21,581 | 36,202 | 4.70 | 4.47 | 6.19 |
| Whitley | 85 | 59 | 80 | 59 | 5,881 | 4,533 | 71 | 2,758 | 308,870 | 78 | 123,825 | 18,492 | 16,076 | 3.14 | 3.71 | 5.99 |
| District 4 | 1,386 | 900 | 1,280 | 883 | 62,766 | 57,182 | 884 | 22,150 | 3,555,284 | 1,251 | 1,363,952 | 194,991 | 252,742 | 3.11 | 4.07 | 5.48 |
| Clay | 187 | 93 | 167 | 88 | 6,499 | 5,080 | 106 | 2,037 | 357,011 | 165 | 152,218 | 17,479 | 15,848 | 2.69 | 3.12 | 4.90 |
| Fountain | 94 | 81 | 89 | 80 | 3,248 | 4,615 | 64 | 1,190 | 156,960 | 85 | 73,725 | 11,786 | 18,358 | 3.62 | 3.98 | 7.49 |
| Montgomery | 166 | 134 | 156 | 134 | 8,302 | 9,962 | 111 | 3,492 | 608,855 | 155 | 249,265 | 34,014 | 52,398 | 4.10 | 5.26 | 5.59 |
| Owen | 113 | 49 | 88 | 49 | 6,786 | 3,995 | 53 | 613 | 146,900 | 85 | 59,780 | 7,855 | 7,894 | 1.16 | 1.98 | 5.33 |
| Parke | 138 | 73 | 133 | 73 | 9,057 | 6,537 | 102 | 2,897 | 369,175 | 130 | 140,154 | 19,461 | 13,662 | 2.15 | 2.09 | 5.27 |
| Putnam | 156 | 94 | 143 | 90 | 9,335 | 6,998 | 106 | 3,097 | 385,870 | 143 | 145,175 | 21,452 | 22,790 | 2.30 | 3.26 | 5.56 |
| Tippecanoe | 125 | 122 | 112 | 121 | 6,466 | 5,482 | 79 | 3,747 | 635,420 | 107 | 224,760 | 28,736 | 38,412 | 4.44 | 7.01 | 4.52 |
| Vermillion | 131 | 41 | 126 | 41 | 3,541 | 2,543 | 57 | 1,280 | 174,150 | 117 | 59,865 | 12,655 | 12,349 | 3.57 | 4.86 | 7.27 |
| Vigo | 215 | 156 | 206 | 150 | 5,776 | 8,306 | 167 | 2,130 | 491,360 | 205 | 185,715 | 30,998 | 37,500 | 5.37 | 4.51 | 6.31 |
| Warren | 61 | 57 | 60 | 57 | 3,796 | 3,644 | 39 | 1,467 | 229,585 | 59 | 75,325 | 10,584 | 13,581 | 2.79 | 3.71 | 4.61 |
| District 5 | 2,290 | 1,918 | 2,145 | 1,913 | 106,166 | 115,841 | 1,647 | 56,579 | 11,459,836 | 2,104 | 3,863,217 | 577,350 | 758,251 | 5.44 | 6.55 | 5.04 |
| Bartholomew | 54 | 50 | 44 | 49 | 2,465 | 1,772 | 36 | 675 | 111,630 | 43 | 53,800 | 6,815 | 9,126 | 2.76 | 5.15 | 6.10 |
| Boone | 201 | 196 | 199 | 196 | 12,372 | 12,719 | 159 | 7,226 | 1,161,552 | 199 | 302,550 | 59,048 | 80,052 | 4.77 | 6.29 | 5.13 |
| Clinton | 71 | 62 | 66 | 62 | 3,774 | 2,354 | 46 | 2,160 | 375,420 | 65 | 148,000 | 15,466 | 18,318 | 4.10 | 7.78 | 4.12 |
| Decatur | 93 | 62 | 80 | 61 | 6,278 | 5,948 | 71 | 2,915 | 429,480 | 76 | 153,975 | 19,744 | 24,217 | 3.14 | 4.12 | 4.60 |
| Grant | 138 | 106 | 132 | 106 | 5,978 | 5,851 | 93 | 3,034 | 550,321 | 128 | 206,425 | 33,250 | 35,797 | 5.56 | 6.12 | 6.04 |
| Hamilton | 141 | 142 | 134 | 142 | 6,521 | 7,673 | 99 | 3,316 | 700,500 | 129 | 272,300 | 35,060 | 47,948 | 5.50 | 6.25 | 5.12 |
| Hancock | 96 | 79 | 77 | 79 | 3,754 | 4,004 | 46 | 2,333 | 384,650 | 76 | 137,970 | 14,215 | 27,229 | 3.79 | 6.80 | 3.70 |
| Hendricks | 181 | 137 | 172 | 137 | 10,835 | 11,222 | 145 | 6,225 | 938,860 | 170 | 335,740 | 52,350 | 62,928 | 4.83 | 5.61 | 5.57 |
| Howard | 148 | 128 | 133 | 128 | 5,205 | 5,960 | 105 | 3,319 | 575,120 | 125 | 195,800 | 40,170 | 45,692 | 7.72 | 7.65 | 6.98 |
| Johnson | 140 | 143 | 126 | 142 | 6,705 | 10,905 | 99 | 3,705 | 627,560 | 134 | 229,885 | 36,650 | 74,474 | 5.47 | 6.83 | 5.84 |
| Madison | 246 | 186 | 234 | 184 | 7,920 | 8,835 | 173 | 4,299 | 1,064,972 | 230 | 412,854 | 62,474 | 66,767 | 7.89 | 7.56 | 5.87 |
| Marion | 444 | 363 | 425 | 363 | 16,753 | 22,705 | 330 | 9,094 | 3,109,946 | 421 | 866,145 | 124,696 | 160,652 | 7.45 | 7.08 | 4.01 |
| Morgan | 136 | 50 | 134 | 50 | 6,576 | 2,909 | 92 | 1,544 | 319,600 | 131 | 110,670 | 16,494 | 11,478 | 2.51 | 3.95 | 5.16 |
| Rush | 56 | 54 | 53 | 54 | 3,782 | 4,250 | 45 | 2,248 | 355,150 | 52 | 102,250 | 18,912 | 26,228 | 5.07 | 6.64 | 5.32 |
| Shelby | 68 | 63 | 63 | 63 | 3,058 | 3,349 | 42 | 1,780 | 301,650 | 62 | 113,400 | 16,863 | 20,395 | 5.51 | 6.09 | 5.59 |
| Tipton | 77 | 97 | 73 | 97 | 4,280 | 5,387 | 66 | 2,706 | 463,425 | 73 | 141,450 | 24,465 | 44,560 | 5.74 | 8.27 | 5.28 |
| District 6 | 808 | 659 | 753 | 652 | 37,712 | 41,252 | 555 | 18,745 | 3,546,452 | 746 | 1,420,540 | 201,453 | 238,611 | 5.34 | 5.79 | 5.02 |
| Blackford | 41 | 63 | 37 | 62 | 1,679 | 4,282 | 24 | 776 | 121,540 | 37 | 53,000 | 8,599 | 23,657 | 5.00 | 5.52 | 6.90 |
| Delaware | 183 | 161 | 178 | 160 | 8,703 | 7,585 | 132 | 4,695 | 932,010 | 177 | 355,900 | 53,784 | 53,866 | 6.18 | 7.10 | 5.77 |
| Fayette | 44 | 22 | 34 | 22 | 2,034 | 1,569 | 26 | 675 | 142,520 | 34 | 62,100 | 9,483 | 7,281 | 4.66 | 4.64 | 6.65 |
| Henry | 140 | 124 | 135 | 121 | 5,756 | 7,708 | 93 | 2,961 | 586,009 | 134 | 265,410 | 37,800 | 47,806 | 6.57 | 6.20 | 6.46 |
| Jay | 118 | 75 | 105 | 74 | 6,501 | 4,867 | 78 | 3,198 | 406,355 | 102 | 171,430 | 25,185 | 20,169 | 3.87 | 4.14 | 6.21 |
| Randolph | 136 | 92 | 125 | 92 | 5,943 | 5,621 | 96 | 3,173 | 496,930 | 125 | 222,150 | 29,757 | 31,359 | 5.01 | 5.58 | 5.99 |
| Union | 26 | 25 | 26 | 25 | 2,323 | 2,895 | 19 | 1,074 | 174,910 | 26 | 58,800 | 7,386 | 15,930 | 3.18 | 5.50 | 4.22 |
| Wayne | 120 | 97 | 113 | 96 | 4,773 | 6,725 | 87 | 2,193 | 486,208 | 111 | 253,750 | 29,669 | 38,743 | 6.22 | 5.76 | 6.08 |
| District 7 | 1,336 | 835 | 1,142 | 823 | 55,144 | 49,690 | 844 | 19,044 | 2,852,891 | 1,124 | 1,166,247 | 187,418 | 195,997 | 3.04 | 3.90 | 6.87 |
| Daviess | 171 | 64 | 144 | 63 | 5,650 | 2,588 | 112 | 1,756 | 308,460 | 141 | 155,905 | 17,786 | 8,458 | 3.14 | 3.28 | 5.76 |
| Dubois | 55 | 58 | 48 | 57 | 5,400 | 6,135 | 48 | 2,299 | 161,830 | 48 | 68,450 | 7,756 | 13,025 | 1.44 | 2.12 | 4.79 |
| Gibson | 92 | 44 | 59 | 44 | 2,871 | 3,383 | 43 | 1,060 | 197,920 | 59 | 78,700 | 10,096 | 13,136 | 3.52 | 3.87 | 5.10 |
| Greene | 162 | 125 | 144 | 119 | 6,883 | 5,508 | 86 | 1,324 | 281,020 | 139 | 102,850 | 15,037 | 15,752 | 2.18 | 2.86 | 5.35 |
| Knox | 123 | 77 | 113 | 76 | 6,651 | 3,090 | 89 | 3,843 | 481,665 | 110 | 151,265 | 25,274 | 21,590 | 3.80 | 6.93 | 5.25 |
| Martin | 53 | 27 | 43 | 27 | 3,163 | 2,033 | 32 | 268 | 41,385 | 43 | 14,795 | 2,704 | 4,858 | 0.85 | 2.38 | 6.53 |
| Pike | 49 | 38 | 38 | 37 | 1,538 | 2,218 | 21 | 334 | 51,380 | 37 | 24,075 | 2,932 | 3,759 | 1.91 | 1.69 | 5.71 |
| Posey | 51 | 54 | 46 | 53 | 2,700 | 3,724 | 39 | 1,185 | 130,400 | 44 | 52,840 | 8,467 | 16,477 | 3.14 | 4.18 | 6.49 |
| Spencer | 109 | 46 | 85 | 45 | 3,419 | 2,786 | 59 | 1,123 | 120,095 | 84 | 72,000 | 7,610 | 8,148 | 2.29 | 2.92 | 6.51 |
| Sullivan | 211 | 91 | 183 | 91 | 6,758 | 3,512 | 134 | 1,965 | 268,604 | 183 | 113,307 | 18,676 | 15,823 | 2.76 | 3.94 | 6.96 |
| Vanderburgh | 128 | 117 | 125 | 117 | 4,588 | 9,351 | 92 | 2,169 | 547,242 | 123 | 240,025 | 33,346 | 33,438 | 7.30 | 3.71 | 6.09 |
| Warrick | 132 | 94 | 114 | 94 | 5,543 | 5,352 | 89 | 1,718 | 262,970 | 113 | 112,035 | 17,543 | 22,734 | 3.16 | 4.25 | 6.67 |

[1] Where for 1940 there are less than 3 total cash tenants or part owners, data for items other than count of farms are included only in crop-reporting district and

OWNERS RENTING ON A CASH BASIS, 1940; BY CROP-REPORTING DISTRICTS AND COUNTIES—Continued

| CROP-REPORTING DISTRICT AND COUNTY | PART OWNERS RENTING ON A CASH BASIS AND REPORTING AMOUNT OF RENT: CENSUS OF 1940 | | | | | | | | | | | |
|---|---|---|---|---|---|---|---|---|---|---|---|---|
| | Number 1940 [1] | Land in farms, 1940 (acres) | | Cropland harvested 1939 | | Value of land and buildings 1940 (dollars) | | Value of buildings 1940 | | Cash rent paid, or payable 1940 (dollars) | | |
| | | Total | Rented portion | Farms reporting | Acres | Total | Rented portion | Farms reporting | Dollars | Amount | Average | |
| | | | | | | | | | | | Per acre | Per $100 of value |
| EAST NORTH CENTRAL—Continued | | | | | | | | | | | | |
| Indiana | | | | | | | | | | | | |
| State total | 1,963 | 307,748 | 132,025 | 1,948 | 158,672 | 21,754,391 | 7,588,427 | 1,961 | 7,276,219 | 409,995 | 3.11 | 5.35 |
| District 1 | 301 | 52,108 | 23,256 | 296 | 28,797 | 5,497,521 | 1,304,509 | 296 | 1,068,525 | 62,150 | 2.67 | 4.76 |
| Benton | 3 | 600 | 240 | 3 | 366 | 62,000 | 26,000 | 2 | 6,000 | 990 | 4.12 | 3.81 |
| Jasper | 54 | 7,491 | 4,085 | 54 | 3,607 | 422,000 | 198,002 | 54 | 118,950 | 8,571 | 2.10 | 4.35 |
| Lake | 101 | 12,205 | 5,658 | 98 | 7,641 | 1,141,455 | 443,560 | 100 | 387,550 | 21,446 | 3.66 | 4.83 |
| La Porte | 54 | 8,387 | 2,290 | 54 | 3,935 | 588,436 | 102,402 | 53 | 112,150 | 4,810 | 2.01 | 4.50 |
| Newton | 10 | 2,598 | 1,090 | 10 | 1,352 | 170,830 | 69,530 | 10 | 44,400 | 2,442 | 2.24 | 3.51 |
| Porter | 52 | 7,236 | 2,898 | 52 | 4,214 | 640,960 | 177,775 | 52 | 174,350 | 7,875 | 2.72 | 4.43 |
| Pulaski | 15 | 3,420 | 1,468 | 15 | 1,063 | 157,800 | 50,300 | 15 | 44,600 | 3,035 | 2.07 | 6.03 |
| Starke | 33 | 7,634 | 3,457 | 32 | 3,785 | 394,490 | 139,890 | 31 | 91,025 | 9,148 | 2.66 | 6.54 |
| White | 19 | 4,537 | 1,990 | 18 | 2,034 | 251,500 | 97,050 | 19 | 89,500 | 4,035 | 2.13 | 4.16 |
| District 2 | 255 | 38,304 | 16,331 | 247 | 20,595 | 2,725,940 | 815,703 | 251 | 966,910 | 51,981 | 3.39 | 6.37 |
| Carroll | 24 | 4,600 | 1,723 | 23 | 2,551 | 367,645 | 107,867 | 25 | 111,450 | 8,099 | 4.70 | 7.52 |
| Cass | 14 | 2,383 | 645 | 12 | 1,290 | 190,895 | 40,520 | 12 | 46,650 | 2,704 | 4.19 | 6.67 |
| Elkhart | 44 | 5,817 | 2,076 | 43 | 3,053 | 377,120 | 95,434 | 42 | 145,295 | 5,683 | 2.73 | 5.93 |
| Fulton | 16 | 2,349 | 1,184 | 18 | 1,127 | 112,290 | 42,320 | 15 | 38,250 | 2,000 | 1.73 | 4.73 |
| Kosciusko | 26 | 3,680 | 1,740 | 25 | 1,987 | 232,780 | 70,780 | 28 | 110,500 | 5,843 | 3.36 | 8.28 |
| Marshall | 48 | 8,239 | 2,995 | 47 | 4,515 | 555,580 | 148,551 | 48 | 186,555 | 9,647 | 3.22 | 6.49 |
| Miami | 19 | 3,097 | 1,323 | 19 | 1,765 | 230,195 | 75,630 | 19 | 67,600 | 6,025 | 4.54 | 8.18 |
| St. Joseph | 42 | 4,689 | 2,057 | 42 | 2,551 | 391,575 | 158,606 | 42 | 159,920 | 5,985 | 2.91 | 3.77 |
| Wabash | 20 | 3,950 | 1,615 | 20 | 1,980 | 276,960 | 78,276 | 20 | 122,700 | 6,015 | 3.72 | 7.68 |
| District 3 | 315 | 45,177 | 18,610 | 315 | 24,738 | 3,011,960 | 1,023,472 | 308 | 1,129,662 | 60,568 | 3.25 | 5.89 |
| Adams | 62 | 8,565 | 3,460 | 62 | 5,401 | 659,070 | 217,425 | 61 | 240,400 | 14,366 | 4.15 | 6.61 |
| Allen | 70 | 8,144 | 3,524 | 70 | 4,804 | 706,675 | 227,846 | 69 | 265,425 | 10,329 | 2.93 | 4.53 |
| De Kalb | 47 | 7,076 | 2,767 | 47 | 3,730 | 431,170 | 145,342 | 48 | 202,942 | 7,912 | 2.86 | 5.44 |
| Huntington | 12 | 1,831 | 905 | 12 | 1,022 | 126,050 | 37,990 | 12 | 40,000 | 3,706 | 4.10 | 6.39 |
| Lagrange | 18 | 2,601 | 1,071 | 17 | 1,260 | 103,000 | 31,430 | 18 | 62,300 | 2,728 | 2.55 | 5.30 |
| Noble | 22 | 3,364 | 1,174 | 21 | 1,724 | 197,225 | 64,504 | 22 | 81,900 | 4,915 | 4.19 | 7.62 |
| Steuben | 39 | 5,525 | 2,478 | 39 | 2,796 | 250,570 | 106,564 | 35 | 68,850 | 7,353 | 2.97 | 6.90 |
| Wells | 29 | 4,080 | 2,085 | 29 | 2,669 | 295,780 | 109,695 | 29 | 111,495 | 6,784 | 3.25 | 6.19 |
| Whitley | 16 | 3,811 | 1,143 | 16 | 1,312 | 182,420 | 47,706 | 16 | 56,450 | 2,475 | 2.16 | 5.19 |
| District 4 | 203 | 33,244 | 14,391 | 196 | 15,292 | 1,852,455 | 699,688 | 200 | 486,800 | 35,349 | 2.42 | 5.05 |
| Clay | 19 | 2,498 | 934 | 19 | 1,106 | 115,350 | 29,450 | 18 | 33,400 | 1,826 | 1.96 | 6.20 |
| Fountain | 17 | 2,575 | 810 | 17 | 1,069 | 161,195 | 42,525 | 17 | 43,550 | 2,029 | 2.50 | 4.74 |
| Montgomery | 36 | 5,935 | 2,721 | 35 | 3,119 | 427,110 | 165,317 | 37 | 109,800 | 9,955 | 3.65 | 5.98 |
| Owen | 18 | 2,491 | 1,060 | 18 | 634 | 71,170 | 17,292 | 18 | 19,200 | 1,218 | 1.15 | 7.05 |
| Parke | 23 | 3,304 | 2,707 | 23 | 2,255 | 218,220 | 87,550 | 23 | 62,440 | 3,100 | 1.15 | 3.54 |
| Putnam | 29 | 3,246 | 2,857 | 28 | 2,176 | 245,200 | 112,050 | 28 | 55,950 | 7,013 | 2.45 | 6.28 |
| Tippecanoe | 17 | 3,598 | 1,322 | 17 | 2,238 | 268,920 | 125,674 | 17 | 68,250 | 4,277 | 3.24 | 3.40 |
| Vermillion | 6 | 655 | 344 | 5 | 275 | 31,250 | 12,820 | 6 | 6,800 | 1,038 | 3.02 | 8.10 |
| Vigo | 30 | 3,081 | 1,440 | 30 | 1,529 | 222,890 | 86,100 | 30 | 65,410 | 5,761 | 2.61 | 4.37 |
| Warren | 8 | 1,865 | 396 | 7 | 893 | 93,150 | 20,120 | 8 | 21,400 | 1,152 | 2.91 | 5.73 |
| District 5 | 416 | 60,110 | 28,069 | 393 | 34,933 | 5,855,160 | 2,454,977 | 400 | 1,585,260 | 121,625 | 4.33 | 4.99 |
| Bartholomew | 12 | 2,382 | 1,101 | 11 | 1,406 | 175,350 | 78,397 | 12 | 38,225 | 3,344 | 3.04 | 4.27 |
| Boone | 33 | 4,635 | 2,131 | 33 | 2,587 | 419,010 | 178,365 | 33 | 121,100 | 10,067 | 4.72 | 5.64 |
| Clinton | 9 | 1,432 | 526 | 9 | 869 | 154,100 | 45,605 | 9 | 38,800 | 2,748 | 5.22 | 6.03 |
| Decatur | 13 | 3,405 | 893 | 13 | 1,668 | 250,020 | 58,552 | 13 | 58,100 | 2,986 | 3.34 | 7.75 |
| Grant | 42 | 5,917 | 2,479 | 40 | 3,272 | 453,360 | 161,023 | 42 | 132,585 | 10,883 | 4.39 | 6.76 |
| Hamilton | 21 | 4,457 | 1,961 | 21 | 2,518 | 419,460 | 180,690 | 19 | 103,100 | 8,221 | 4.19 | 4.55 |
| Hancock | 16 | 2,139 | 1,081 | 16 | 1,333 | 198,586 | 70,485 | 16 | 47,350 | 4,038 | 3.74 | 5.73 |
| Hendricks | 28 | 4,448 | 1,778 | 27 | 2,079 | 334,900 | 104,764 | 28 | 107,475 | 5,998 | 3.37 | 5.72 |
| Howard | 28 | 3,617 | 1,550 | 27 | 2,418 | 361,930 | 144,630 | 28 | 100,500 | 9,936 | 6.02 | 6.86 |
| Johnson | 28 | 3,488 | 1,728 | 28 | 2,124 | 319,450 | 133,020 | 28 | 85,500 | 8,867 | 5.15 | 6.67 |
| Madison | 24 | 3,705 | 1,345 | 22 | 1,048 | 236,530 | 100,652 | 24 | 72,700 | 8,128 | 6.04 | 8.07 |
| Marion | 93 | 11,025 | 5,303 | 93 | 6,074 | 1,647,150 | 774,229 | 92 | 427,325 | 25,744 | 4.03 | 3.33 |
| Morgan | 10 | 1,335 | 674 | 10 | 527 | 59,900 | 27,700 | 10 | 17,150 | 1,727 | 2.56 | 6.25 |
| Rush | 12 | 2,918 | 1,660 | 12 | 1,956 | 301,165 | 152,641 | 12 | 71,450 | 5,034 | 3.23 | 3.30 |
| Shelby | 12 | 2,532 | 1,054 | 12 | 1,504 | 202,200 | 82,110 | 12 | 61,400 | 4,529 | 4.30 | 5.52 |
| Tipton | 22 | 3,537 | 1,730 | 22 | 2,258 | 352,000 | 161,945 | 22 | 100,500 | 9,379 | 5.42 | 5.79 |
| District 6 | 113 | 17,897 | 7,066 | 110 | 9,124 | 2,124,433 | 532,456 | 112 | 1,177,486 | 25,865 | 3.65 | 4.86 |
| Blackford | 13 | 2,219 | 921 | 13 | 1,520 | 184,050 | 61,800 | 13 | 55,200 | 3,061 | 3.52 | 4.95 |
| Delaware | 28 | 4,249 | 1,988 | 28 | 2,206 | 330,250 | 129,767 | 28 | 106,450 | 6,759 | 3.51 | 5.21 |
| Fayette | 7 | 1,768 | 730 | 7 | 715 | 110,550 | 45,080 | 7 | 34,300 | 2,715 | 3.72 | 6.02 |
| Henry | 15 | 2,011 | 670 | 14 | 995 | 151,555 | 47,115 | 14 | 37,100 | 1,911 | 2.85 | 4.06 |
| Jay | 13 | 1,628 | 622 | 12 | 884 | 83,575 | 21,209 | 11 | 28,150 | 1,260 | 2.03 | 5.94 |
| Randolph | 18 | 1,884 | 785 | 16 | 830 | 117,114 | 37,502 | 18 | 44,850 | 1,910 | 2.44 | 5.12 |
| Union | 3 | 734 | 236 | 3 | 395 | 59,080 | 17,380 | 3 | 11,100 | 1,565 | 5.47 | 9.00 |
| Wayne | 18 | 3,464 | 1,146 | 17 | 1,783 | 1,088,299 | 172,785 | 18 | 860,336 | 6,684 | 5.82 | 3.87 |
| District 7 | 208 | 31,446 | 12,774 | 204 | 15,054 | 1,557,845 | 509,287 | 205 | 455,255 | 31,938 | 2.50 | 6.27 |
| Daviess | 9 | 1,008 | 545 | 9 | 454 | 45,320 | 14,920 | 9 | 14,500 | 1,214 | 2.23 | 8.14 |
| Dubois | 16 | 2,487 | 1,254 | 16 | 1,048 | 94,780 | 41,090 | 16 | 34,800 | 1,562 | 1.22 | 3.80 |
| Gibson | 16 | 1,337 | 573 | 15 | 708 | 84,150 | 31,430 | 16 | 24,325 | 1,845 | 3.22 | 5.86 |
| Greene | 22 | 2,225 | 845 | 22 | 1,124 | 118,200 | 41,645 | 22 | 30,625 | 1,758 | 2.08 | 4.22 |
| Knox | 16 | 3,940 | 1,126 | 16 | 2,257 | 230,220 | 46,785 | 15 | 61,150 | 3,298 | 2.93 | 7.05 |
| Martin | 10 | 2,311 | 784 | 9 | 684 | 67,650 | 11,164 | 10 | 19,200 | 837 | 1.07 | 7.50 |
| Pike | 16 | 1,772 | 905 | 16 | 780 | 43,555 | 13,490 | 16 | 16,600 | 812 | 0.90 | 6.02 |
| Posey | 20 | 4,011 | 2,060 | 19 | 1,965 | 180,880 | 71,500 | 20 | 45,350 | 6,592 | 3.07 | 8.94 |
| Spencer | 10 | 1,263 | 558 | 10 | 589 | 49,650 | 15,115 | 9 | 21,400 | 1,140 | 2.12 | 7.54 |
| Sullivan | 18 | 2,322 | 868 | 17 | 987 | 103,120 | 31,960 | 18 | 28,990 | 1,740 | 1.96 | 5.44 |
| Vanderburgh | 33 | 5,115 | 2,023 | 33 | 3,471 | 457,020 | 162,120 | 32 | 125,500 | 9,223 | 4.56 | 5.69 |
| Warrick | 22 | 3,055 | 1,165 | 22 | 1,547 | 103,300 | 28,048 | 22 | 35,015 | 2,119 | 1.79 | 7.55 |

State totals. For total part owners see volume I, County table II.

TABLE 10.—CASH RENT PAID, OR PAYABLE, BY CASH TENANTS, 1940 AND 1930; AND BY PART

| CROP-REPORTING DISTRICT AND COUNTY | TOTAL CASH TENANTS (NUMBER) | | CASH TENANTS REPORTING AMOUNT OF RENT | | | | | | | | | | | | | |
|---|---|---|---|---|---|---|---|---|---|---|---|---|---|---|---|---|
| | | | Number | | Land in farms (acres) | | Cropland harvested, 1939 | | Value of land and buildings 1940 (dollars) | Value of buildings 1940 | | Cash rent paid, or payable (dollars) | | | | |
| | | | | | | | | | | | | Amount | | Average per acre | | Average per $100 of value 1940 |
| | 1940[1] | 1930 | 1940 | 1930 | 1940 | 1930 | Farms reporting | Acres | | Farms reporting | Dollars | 1940 | 1930 | 1940 | 1930 | |
| EAST NORTH CENTRAL—Con. | | | | | | | | | | | | | | | | |
| Indiana—Con. | | | | | | | | | | | | | | | | |
| District 8 | 701 | 517 | 586 | 507 | 38,660 | 39,482 | 441 | 6,650 | 1,075,059 | 564 | 468,180 | 62,965 | 83,315 | 1.63 | 2.11 | 5.86 |
| Brown | 27 | 28 | 17 | 28 | 1,893 | 2,227 | 9 | 151 | 22,700 | 17 | 6,505 | 1,216 | 1,847 | 0.64 | 0.83 | 5.36 |
| Crawford | 36 | 38 | 22 | 38 | 1,488 | 4,432 | 16 | 318 | 22,535 | 18 | 11,810 | 1,206 | 2,282 | 0.81 | 0.51 | 5.40 |
| Floyd | 82 | 63 | 75 | 63 | 2,672 | 3,260 | 53 | 495 | 144,000 | 75 | 70,960 | 10,405 | 12,877 | 3.89 | 3.95 | 7.22 |
| Harrison | 84 | 55 | 57 | 55 | 4,297 | 5,220 | 50 | 961 | 120,024 | 57 | 59,100 | 6,653 | 9,654 | 1.55 | 1.85 | 5.54 |
| Jackson | 68 | 54 | 59 | 54 | 3,618 | 3,923 | 40 | 771 | 155,500 | 58 | 61,415 | 6,106 | 8,996 | 1.69 | 2.29 | 4.81 |
| Lawrence | 88 | 93 | 58 | 87 | 3,482 | 4,204 | 40 | 645 | 124,270 | 45 | 57,975 | 7,032 | 12,271 | 2.02 | 2.92 | 5.66 |
| Monroe | 159 | 79 | 152 | 79 | 9,390 | 5,624 | 126 | 1,310 | 291,985 | 150 | 130,750 | 18,673 | 18,952 | 1.99 | 3.37 | 6.40 |
| Orange | 41 | 29 | 34 | 29 | 2,690 | 3,600 | 22 | 390 | 53,150 | 34 | 20,475 | 1,944 | 4,246 | 0.72 | 1.18 | 3.66 |
| Perry | 75 | 30 | 67 | 30 | 6,387 | 3,160 | 47 | 771 | 95,846 | 66 | 40,290 | 5,523 | 3,958 | 0.86 | 1.25 | 5.76 |
| Washington | 61 | 48 | 45 | 44 | 2,743 | 3,852 | 38 | 618 | 65,449 | 44 | 28,900 | 4,205 | 8,250 | 1.53 | 2.15 | 6.42 |
| District 9 | 545 | 496 | 485 | 489 | 34,743 | 36,092 | 399 | 10,091 | 1,287,570 | 455 | 586,462 | 66,065 | 94,447 | 1.90 | 2.62 | 5.13 |
| Clark | 80 | 87 | 69 | 86 | 4,670 | 5,944 | 60 | 1,592 | 224,688 | 67 | 89,212 | 10,963 | 18,925 | 2.35 | 2.85 | 4.88 |
| Dearborn | 82 | 102 | 77 | 101 | 7,185 | 8,586 | 72 | 2,176 | 319,575 | 77 | 161,480 | 18,440 | 24,275 | 2.29 | 2.83 | 5.14 |
| Franklin | 73 | 45 | 59 | 45 | 5,337 | 4,347 | 53 | 1,880 | 214,185 | 59 | 85,755 | 9,964 | 11,564 | 1.87 | 2.66 | 4.65 |
| Jefferson | 52 | 52 | 42 | 52 | 1,984 | 3,041 | 29 | 386 | 70,063 | 41 | 34,115 | 3,759 | 7,628 | 1.89 | 2.51 | 5.37 |
| Jennings | 68 | 36 | 64 | 35 | 4,491 | 2,123 | 50 | 839 | 106,710 | 61 | 52,395 | 5,924 | 4,626 | 1.32 | 2.18 | 5.45 |
| Ohio | 9 | 16 | 6 | 16 | 342 | 1,013 | 4 | 33 | 18,224 | 5 | 5,900 | 765 | 3,012 | 2.23 | 2.97 | 4.70 |
| Ripley | 131 | 115 | 105 | 115 | 7,897 | 9,158 | 93 | 2,888 | 256,875 | 103 | 121,175 | 13,696 | 20,941 | 1.73 | 2.29 | 5.33 |
| Scott | 32 | 22 | 29 | 19 | 2,095 | 1,078 | 26 | 389 | 46,500 | 29 | 25,550 | 2,937 | 3,041 | 1.40 | 2.82 | 6.32 |
| Switzerland | 18 | 21 | 14 | 20 | 744 | 822 | 12 | 108 | 30,750 | 13 | 10,900 | 1,657 | 2,457 | 2.20 | 2.96 | 5.32 |
| Illinois | | | | | | | | | | | | | | | | |
| State total | 18,821 | 19,158 | 17,704 | 19,051 | 1,707,072 | 2,204,257 | 15,159 | 961,143 | 149,457,292 | 17,189 | 46,692,191 | 7,537,516 | 13,083,497 | 4.42 | 5.91 | 5.04 |
| District 1 | 3,832 | 4,702 | 3,685 | 4,659 | 492,278 | 669,808 | 3,557 | 280,612 | 38,303,544 | 3,579 | 12,487,965 | 2,354,832 | 4,284,964 | 4.78 | 6.40 | 6.18 |
| Bureau | 282 | 431 | 253 | 431 | 32,397 | 61,719 | 240 | 20,109 | 3,294,334 | 250 | 937,890 | 171,684 | 432,097 | 5.30 | 7.00 | 5.21 |
| Carroll | 282 | 286 | 270 | 286 | 37,748 | 38,925 | 266 | 20,629 | 2,453,425 | 268 | 842,074 | 166,564 | 238,755 | 4.41 | 6.13 | 6.79 |
| Henry | 535 | 739 | 519 | 737 | 73,687 | 111,253 | 510 | 45,618 | 6,885,015 | 510 | 1,806,545 | 424,215 | 824,415 | 5.76 | 7.41 | 6.16 |
| Jo Daviess | 377 | 355 | 358 | 355 | 57,680 | 62,981 | 350 | 22,681 | 2,537,398 | 351 | 984,885 | 182,145 | 260,991 | 3.16 | 4.14 | 7.18 |
| Lee | 184 | 301 | 179 | 300 | 23,336 | 45,382 | 174 | 14,974 | 2,148,720 | 171 | 565,010 | 112,690 | 299,312 | 4.83 | 6.60 | 5.24 |
| Mercer | 175 | 183 | 168 | 181 | 22,732 | 25,289 | 158 | 10,776 | 1,574,015 | 150 | 486,475 | 96,440 | 189,380 | 4.24 | 6.30 | 6.18 |
| Ogle | 336 | 407 | 313 | 407 | 43,512 | 61,310 | 296 | 28,108 | 3,431,502 | 307 | 1,232,162 | 205,715 | 355,466 | 4.73 | 5.80 | 5.99 |
| Putnam | 47 | 58 | 43 | 42 | 6,219 | 7,108 | 42 | 2,824 | 405,502 | 42 | 101,525 | 21,634 | 46,268 | 3.48 | 6.51 | 5.34 |
| Rock Island | 364 | 393 | 360 | 393 | 41,962 | 47,614 | 352 | 20,725 | 3,318,111 | 346 | 1,065,310 | 207,868 | 297,945 | 4.95 | 6.26 | 6.26 |
| Stephenson | 483 | 555 | 443 | 548 | 55,963 | 71,884 | 432 | 34,841 | 4,318,399 | 437 | 1,639,197 | 275,531 | 450,185 | 4.92 | 6.26 | 6.38 |
| Whiteside | 501 | 715 | 486 | 712 | 85,434 | 102,580 | 476 | 40,053 | 5,377,356 | 476 | 1,847,970 | 348,830 | 755,594 | 5.33 | 7.15 | 6.49 |
| Winnebago | 286 | 279 | 273 | 267 | 31,628 | 33,805 | 261 | 19,274 | 2,560,867 | 265 | 1,040,920 | 141,529 | 186,656 | 4.47 | 5.52 | 5.53 |
| District 3 | 5,078 | 5,628 | 4,926 | 5,618 | 531,591 | 692,973 | 4,688 | 353,566 | 65,439,668 | 4,805 | 20,170,092 | 2,903,014 | 4,323,063 | 5.46 | 6.33 | 4.58 |
| Boone | 215 | 247 | 197 | 247 | 25,913 | 33,431 | 194 | 17,745 | 2,124,325 | 194 | 655,705 | 153,026 | 197,907 | 5.13 | 5.92 | 6.25 |
| Cook | 1,371 | 1,127 | 1,355 | 1,124 | 77,648 | 78,591 | 1,256 | 54,079 | 18,179,763 | 1,308 | 4,784,425 | 544,060 | 584,504 | 6.99 | 7.44 | 3.36 |
| De Kalb | 302 | 510 | 292 | 509 | 40,869 | 77,118 | 288 | 30,835 | 4,362,065 | 284 | 1,318,960 | 255,425 | 611,956 | 6.57 | 7.94 | 6.15 |
| Du Page | 442 | 488 | 434 | 487 | 49,783 | 59,522 | 416 | 35,385 | 6,157,540 | 425 | 1,738,820 | 277,182 | 395,833 | 5.57 | 6.65 | 4.50 |
| Grundy | 61 | 74 | 56 | 74 | 5,087 | 8,995 | 50 | 3,202 | 548,270 | 53 | 121,775 | 22,670 | 52,080 | 4.47 | 5.79 | 4.13 |
| Kane | 524 | 513 | 509 | 513 | 67,095 | 72,461 | 490 | 44,177 | 7,133,796 | 493 | 2,672,415 | 406,063 | 513,448 | 6.05 | 7.09 | 5.69 |
| Kendall | 109 | 154 | 103 | 151 | 13,893 | 21,550 | 99 | 10,658 | 1,514,124 | 101 | 501,314 | 54,014 | 152,994 | 3.89 | 7.10 | 3.57 |
| Lake | 499 | 467 | 488 | 467 | 53,593 | 55,095 | 453 | 30,804 | 7,085,200 | 465 | 2,155,350 | 245,375 | 277,285 | 4.58 | 5.03 | 3.49 |
| La Salle | 219 | 415 | 212 | 414 | 26,097 | 55,072 | 195 | 17,273 | 3,016,602 | 204 | 788,975 | 141,549 | 388,949 | 5.42 | 7.05 | 4.69 |
| McHenry | 796 | 763 | 782 | 762 | 106,055 | 101,330 | 757 | 62,278 | 9,594,172 | 771 | 3,699,947 | 528,403 | 380,435 | 4.96 | 3.75 | 5.49 |
| Will | 540 | 870 | 498 | 870 | 65,378 | 129,812 | 490 | 47,110 | 5,785,775 | 489 | 1,679,406 | 284,447 | 769,642 | 4.35 | 5.93 | 4.92 |
| District 4 | 1,489 | 1,618 | 1,337 | 1,611 | 126,512 | 190,669 | 1,115 | 58,261 | 6,812,535 | 1,278 | 2,488,408 | 440,427 | 1,065,005 | 3.48 | 5.68 | 5.00 |
| Adams | 268 | 265 | 242 | 252 | 19,585 | 27,412 | 196 | 8,488 | 1,352,611 | 224 | 458,040 | 66,161 | 120,205 | 3.38 | 4.39 | 4.89 |
| Brown | 70 | 51 | 62 | 51 | 5,138 | 4,488 | 42 | 1,202 | 153,440 | 60 | 67,150 | 8,458 | 18,235 | 1.64 | 3.62 | 5.50 |
| Fulton | 228 | 226 | 200 | 223 | 21,447 | 26,546 | 172 | 9,996 | 1,353,410 | 195 | 370,460 | 68,979 | 181,707 | 3.22 | 5.72 | 5.17 |
| Hancock | 250 | 240 | 239 | 240 | 19,915 | 23,296 | 191 | 9,381 | 1,192,120 | 233 | 378,340 | 55,802 | 119,585 | 2.80 | 5.13 | 4.68 |
| Henderson | 90 | 121 | 82 | 121 | 10,657 | 20,788 | 75 | 5,069 | 592,915 | 73 | 158,525 | 40,990 | 114,735 | 3.85 | 5.52 | 6.91 |
| Knox | 244 | 281 | 221 | 280 | 23,930 | 36,220 | 200 | 11,784 | 2,149,032 | 210 | 544,753 | 101,635 | 225,619 | 4.25 | 6.23 | 4.73 |
| McDonough | 121 | 150 | 96 | 150 | 6,961 | 14,668 | 75 | 2,866 | 447,236 | 92 | 126,555 | 22,797 | 87,989 | 3.27 | 6.00 | 5.10 |
| Schuyler | 79 | 66 | 71 | 66 | 4,857 | 5,803 | 50 | 1,342 | 188,410 | 69 | 64,615 | 8,857 | 19,041 | 1.83 | 3.28 | 4.70 |
| Warren | 139 | 216 | 124 | 218 | 14,042 | 31,448 | 114 | 6,065 | 1,403,361 | 122 | 291,970 | 68,758 | 227,863 | 4.75 | 7.25 | 4.76 |
| District 4-A | 1,858 | 1,778 | 1,755 | 1,766 | 158,529 | 177,182 | 1,400 | 68,345 | 8,911,443 | 1,686 | 2,775,744 | 446,096 | 751,088 | 3.22 | 4.24 | 5.01 |
| Bond | 114 | 99 | 107 | 98 | 7,475 | 10,132 | 78 | 3,407 | 524,880 | 107 | 123,375 | 17,200 | 25,265 | 2.30 | 2.49 | 5.29 |
| Calhoun | 35 | 22 | 29 | 22 | 2,378 | 2,768 | 26 | 930 | 105,860 | 28 | 34,000 | 5,910 | 7,194 | 2.49 | 2.60 | 5.88 |
| Cass | 49 | 48 | 49 | 48 | 5,755 | 3,956 | 38 | 1,744 | 175,670 | 48 | 63,940 | 11,968 | 19,665 | 2.19 | 5.00 | 6.61 |
| Christian | 170 | 85 | 165 | 85 | 10,347 | 10,581 | 111 | 5,787 | 1,035,669 | 154 | 312,750 | 48,184 | 44,347 | 4.46 | 4.19 | 4.47 |
| Greene | 120 | 138 | 106 | 138 | 10,454 | 19,360 | 90 | 4,125 | 491,422 | 93 | 146,515 | 27,579 | 66,768 | 2.64 | 4.59 | 5.61 |
| Jersey | 84 | 79 | 80 | 79 | 5,589 | 6,974 | 52 | 2,144 | 286,030 | 60 | 89,967 | 12,044 | 21,128 | 2.15 | 3.03 | 4.20 |
| Macoupin | 252 | 244 | 234 | 242 | 24,223 | 25,885 | 196 | 10,857 | 974,880 | 230 | 312,895 | 57,592 | 84,176 | 2.38 | 3.25 | 5.91 |
| Madison | 353 | 339 | 334 | 339 | 28,215 | 34,282 | 294 | 15,495 | 1,996,695 | 329 | 711,795 | 100,029 | 144,036 | 3.82 | 4.22 | 5.00 |
| Montgomery | 158 | 186 | 153 | 185 | 8,902 | 14,184 | 114 | 3,820 | 409,655 | 150 | 189,655 | 22,822 | 46,821 | 2.56 | 3.30 | 5.57 |
| Morgan | 154 | 126 | 147 | 125 | 10,906 | 10,825 | 116 | 5,693 | 778,329 | 140 | 219,055 | 46,501 | 53,353 | 4.26 | 5.85 | 5.99 |
| Pike | 110 | 73 | 103 | 73 | 8,819 | 6,823 | 80 | 3,289 | 399,910 | 97 | 103,450 | 16,076 | 22,795 | 1.82 | 3.44 | 4.02 |
| Sangamon | 248 | 284 | 240 | 277 | 18,683 | 25,359 | 181 | 9,998 | 1,814,843 | 226 | 439,627 | 76,211 | 153,348 | 4.57 | 6.05 | 4.20 |
| Scott | 31 | 55 | 28 | 55 | 2,785 | 6,275 | 24 | 1,056 | 118,760 | 26 | 48,720 | 5,976 | 29,372 | 2.15 | 4.68 | 5.05 |

[1] Where for 1940 there are less than 3 total cash tenants or part owners, data for items other than count of farms are included only in crop-reporting district and

OWNERS RENTING ON A CASH BASIS, 1940; BY CROP-REPORTING DISTRICTS AND COUNTIES—Continued

| CROP-REPORTING DISTRICT AND COUNTY | Number 1940[1] | PART OWNERS RENTING ON A CASH BASIS AND REPORTING AMOUNT OF RENT: CENSUS OF 1940 | | | | | | | | | | |
|---|---|---|---|---|---|---|---|---|---|---|---|---|
| | | Land in farms, 1940 (acres) | | Cropland harvested 1939 | | Value of land and buildings 1940 (dollars) | | Value of buildings 1940 | | Cash rent paid, or payable 1940 (dollars) | | |
| | | Total | Rented portion | Farms reporting | Acres | Total | Rented portion | Farms reporting | Dollars | Amount | Average: Per acre | Average: Per $100 of value |
| EAST NORTH CENTRAL—Continued | | | | | | | | | | | | |
| Indiana—Con. | | | | | | | | | | | | |
| District 8 | 105 | 14,980 | 6,710 | 103 | 4,658 | 572,652 | 158,450 | 102 | 203,546 | 10,545 | 1.54 | 6.53 |
| Brown | 2 | 248 | 100 | 2 | 17 | 2,000 | 850 | 2 | 600 | 170 | 1.70 | 20.00 |
| Crawford | 3 | 486 | 197 | 3 | 80 | 8,380 | 3,080 | 3 | 4,100 | 142 | 0.72 | 4.61 |
| Floyd | 10 | 521 | 226 | 9 | 164 | 47,500 | 7,625 | 10 | 27,400 | 754 | 3.34 | 9.89 |
| Harrison | 7 | 841 | 445 | 7 | 384 | 36,880 | 9,773 | 7 | 12,900 | 960 | 2.17 | 9.82 |
| Jackson | 28 | 2,961 | 833 | 27 | 1,404 | 184,855 | 44,450 | 28 | 55,220 | 2,785 | 3.34 | 6.27 |
| Lawrence | 14 | 1,560 | 749 | 14 | 614 | 45,335 | 12,004 | 13 | 18,850 | 879 | 1.17 | 7.32 |
| Monroe | 15 | 3,242 | 1,659 | 15 | 868 | 106,815 | 34,665 | 15 | 29,847 | 1,905 | 1.15 | 5.50 |
| Orange | 5 | 887 | 494 | 5 | 216 | 14,220 | 7,490 | 5 | 3,100 | 336 | 0.68 | 4.49 |
| Perry | 13 | 2,115 | 876 | 13 | 512 | 71,825 | 22,715 | 11 | 38,160 | 1,348 | 1.38 | 5.93 |
| Washington | 8 | 2,122 | 1,033 | 8 | 500 | 56,842 | 15,798 | 8 | 17,369 | 1,068 | 1.03 | 6.76 |
| District 9 | 87 | 13,885 | 5,596 | 86 | 4,881 | 566,425 | 184,827 | 87 | 205,375 | 10,172 | 1.82 | 5.50 |
| Clark | 25 | 3,938 | 1,271 | 25 | 1,774 | 214,475 | 67,467 | 25 | 65,975 | 3,210 | 2.53 | 4.76 |
| Dearborn | 17 | 2,052 | 758 | 17 | 511 | 81,000 | 25,350 | 17 | 39,700 | 1,415 | 1.87 | 6.06 |
| Franklin | 13 | 2,217 | 752 | 13 | 843 | 101,000 | 23,960 | 13 | 43,750 | 1,455 | 1.93 | 6.07 |
| Jefferson | 4 | 464 | 185 | 4 | 193 | 17,700 | 9,500 | 4 | 6,400 | 366 | 1.98 | 3.81 |
| Jennings | 14 | 2,395 | 1,413 | 13 | 619 | 42,900 | 21,700 | 14 | 15,150 | 1,336 | 0.95 | 6.16 |
| Ohio | | | | | | | | | | | | |
| Ripley | 8 | 1,128 | 489 | 8 | 387 | 35,100 | 9,100 | 8 | 15,400 | 745 | 1.52 | 8.19 |
| Scott | 3 | 812 | 371 | 3 | 304 | 17,250 | 7,400 | 3 | 5,500 | 535 | 1.44 | 7.23 |
| Switzerland | 3 | 881 | 357 | 3 | 250 | 57,000 | 22,250 | 3 | 13,500 | 1,110 | 3.11 | 4.99 |
| Illinois | | | | | | | | | | | | |
| State total | 3,867 | 697,859 | 304,817 | 3,791 | 389,261 | 59,854,205 | 22,591,795 | 3,786 | 16,425,505 | 1,047,273 | 3.44 | 4.64 |
| District 1 | 644 | 154,064 | 57,884 | 635 | 73,308 | 11,004,044 | 4,143,162 | 629 | 3,337,816 | \247,405 | 4.27 | 5.97 |
| Bureau | 60 | 13,240 | 5,647 | 58 | 7,590 | 1,232,965 | 490,617 | 60 | 293,100 | 28,118 | 4.81 | 5.73 |
| Carroll | 38 | 8,601 | 3,793 | 38 | 4,855 | 728,135 | 256,000 | 37 | 259,025 | 16,682 | 4.40 | 6.52 |
| Henry | 71 | 14,928 | 6,301 | 70 | 8,588 | 1,418,739 | 537,760 | 69 | 321,550 | 30,934 | 4.85 | 5.75 |
| Jo Daviess | 51 | 11,755 | 4,598 | 51 | 4,581 | 632,205 | 221,294 | 51 | 224,120 | 13,510 | 2.94 | 6.11 |
| Lee | 50 | 10,699 | 5,642 | 50 | 6,688 | 1,015,754 | 474,295 | 49 | 269,175 | 26,930 | 4.77 | 5.68 |
| Mercer | 44 | 11,987 | 4,489 | 42 | 5,814 | 908,000 | 269,850 | 42 | 273,500 | 18,545 | 4.13 | 6.87 |
| Ogle | 46 | 11,595 | 4,309 | 46 | 7,132 | 1,004,250 | 313,920 | 44 | 344,305 | 18,565 | 4.20 | 5.85 |
| Putnam | 19 | 4,202 | 2,476 | 18 | 1,998 | 352,700 | 184,744 | 18 | 85,500 | 8,936 | 3.61 | 4.84 |
| Rock Island | 78 | 13,642 | 6,496 | 76 | 6,084 | 1,035,150 | 387,511 | 73 | 355,276 | 23,131 | 4.21 | 5.97 |
| Stephenson | 56 | 10,544 | 4,538 | 56 | 6,061 | 762,460 | 273,959 | 56 | 281,360 | 20,453 | 4.50 | 7.46 |
| Whiteside | 54 | 8,934 | 4,121 | 54 | 5,422 | 766,645 | 316,800 | 53 | 251,255 | 21,149 | 5.13 | 6.68 |
| Winnebago | 77 | 13,697 | 6,144 | 77 | 8,425 | 1,149,061 | 416,652 | 77 | 421,650 | 20,672 | 3.36 | 4.96 |
| District 3 | 1,053 | 147,915 | 67,695 | 1,047 | 100,489 | 20,072,769 | 7,351,588 | 1,037 | 6,301,741 | 295,284 | 4.36 | 4.02 |
| Boone | 20 | 4,248 | 2,106 | 20 | 2,620 | 339,290 | 140,480 | 20 | 129,488 | 8,960 | 4.25 | 6.38 |
| Cook | 369 | 27,558 | 12,645 | 367 | 20,381 | 5,930,087 | 2,139,858 | 365 | 1,708,405 | 65,743 | 5.20 | 3.07 |
| De Kalb | 49 | 11,983 | 5,349 | 49 | 8,684 | 1,308,094 | 531,686 | 48 | 389,139 | 30,431 | 5.69 | 5.72 |
| Du Page | 84 | 12,258 | 5,884 | 82 | 8,581 | 1,548,595 | 556,250 | 83 | 526,850 | 27,168 | 4.82 | 4.88 |
| Grundy | 26 | 4,608 | 2,560 | 26 | 2,996 | 445,554 | 167,174 | 26 | 122,170 | 8,261 | 3.50 | 4.41 |
| Kane | 66 | 10,424 | 4,668 | 65 | 7,208 | 1,595,493 | 460,109 | 64 | 539,480 | 24,454 | 5.02 | 5.31 |
| Kendall | 14 | 3,319 | 1,507 | 14 | 2,660 | 388,210 | 176,307 | 14 | 113,800 | 7,845 | 4.94 | 4.45 |
| Lake | 181 | 27,983 | 12,004 | 181 | 18,456 | 4,033,351 | 1,325,836 | 180 | 1,515,198 | 32,941 | 2.74 | 2.48 |
| La Salle | 79 | 14,899 | 6,718 | 79 | 10,165 | 1,810,785 | 734,110 | 78 | 430,421 | 38,785 | 5.33 | 4.87 |
| McHenry | 57 | 10,165 | 4,902 | 57 | 5,961 | 924,145 | 331,840 | 55 | 326,100 | 20,400 | 4.16 | 6.15 |
| Will | 108 | 20,492 | 9,270 | 107 | 14,549 | 1,953,165 | 768,138 | 104 | 500,910 | 33,296 | 3.59 | 4.33 |
| District 4 | 377 | 82,182 | 35,725 | 372 | 38,617 | 5,674,182 | 2,291,178 | 367 | 1,393,849 | 118,688 | 3.32 | 5.18 |
| Adams | 82 | 12,048 | 5,531 | 81 | 8,281 | 875,645 | 367,807 | 79 | 275,300 | 16,554 | 2.99 | 4.50 |
| Brown | 15 | 4,508 | 1,407 | 13 | 1,021 | 132,178 | 38,628 | 13 | 44,100 | 2,146 | 1.43 | 5.86 |
| Fulton | 48 | 9,502 | 4,293 | 47 | 4,976 | 658,309 | 250,607 | 45 | 137,160 | 13,932 | 3.25 | 6.04 |
| Hancock | 96 | 21,540 | 9,489 | 95 | 10,107 | 1,240,300 | 515,300 | 95 | 335,463 | 20,753 | 2.20 | 4.03 |
| Henderson | 24 | 7,273 | 2,925 | 24 | 3,532 | 443,187 | 178,157 | 22 | 89,950 | 14,049 | 4.80 | 7.89 |
| Knox | 52 | 11,649 | 5,238 | 52 | 6,618 | 1,100,088 | 422,602 | 52 | 245,879 | 24,947 | 4.76 | 5.90 |
| McDonough | 26 | 5,887 | 2,575 | 26 | 2,436 | 396,700 | 170,197 | 26 | 92,950 | 9,245 | 3.59 | 5.43 |
| Schuyler | 8 | 2,278 | 705 | 8 | 721 | 88,800 | 40,420 | 8 | 24,080 | 1,160 | 1.65 | 2.87 |
| Warren | 26 | 7,306 | 3,522 | 26 | 3,823 | 738,975 | 329,460 | 27 | 148,967 | 15,883 | 4.51 | 4.82 |
| District 4-A | 386 | 62,769 | 32,737 | 377 | 41,855 | 5,228,530 | 1,906,752 | 378 | 1,267,302 | 88,153 | 2.69 | 4.62 |
| Bond | 13 | 2,577 | 889 | 13 | 1,145 | 91,515 | 25,345 | 13 | 28,550 | 1,841 | 2.07 | 7.26 |
| Calhoun | 9 | 2,057 | 684 | 9 | 706 | 100,200 | 33,200 | 9 | 25,700 | 1,517 | 2.22 | 4.57 |
| Cass | 17 | 3,906 | 1,741 | 16 | 1,826 | 259,380 | 104,985 | 17 | 71,450 | 5,493 | 3.16 | 5.23 |
| Christian | 29 | 5,713 | 2,594 | 28 | 3,944 | 529,050 | 194,102 | 28 | 116,465 | 7,695 | 2.97 | 3.96 |
| Greene | 22 | 3,269 | 2,169 | 20 | 2,153 | 259,910 | 106,530 | 21 | 67,750 | 6,771 | 3.12 | 6.36 |
| Jersey | 9 | 2,676 | 1,098 | 9 | 1,093 | 93,080 | 33,490 | 9 | 28,000 | 2,267 | 2.07 | 6.77 |
| Macoupin | 37 | 10,067 | 4,090 | 36 | 4,306 | 405,928 | 213,368 | 35 | 106,590 | 8,166 | 2.00 | 3.83 |
| Madison | 75 | 11,545 | 4,720 | 75 | 6,952 | 716,129 | 246,589 | 75 | 247,845 | 14,067 | 2.98 | 5.70 |
| Montgomery | 43 | 8,170 | 3,260 | 41 | 4,424 | 516,570 | 145,273 | 43 | 104,375 | 7,749 | 2.38 | 5.33 |
| Morgan | 47 | 10,908 | 4,549 | 45 | 6,197 | 800,860 | 325,450 | 46 | 177,037 | 12,308 | 2.71 | 3.78 |
| Pike | 35 | 9,037 | 3,009 | 33 | 2,954 | 398,675 | 115,945 | 34 | 109,625 | 5,105 | 1.65 | 4.40 |
| Sangamon | 45 | 7,948 | 3,126 | 45 | 4,752 | 823,495 | 324,465 | 41 | 145,115 | 12,964 | 4.15 | 4.00 |
| Scott | 7 | 2,864 | 730 | 7 | 1,341 | 153,940 | 37,990 | 7 | 41,000 | 2,212 | 3.03 | 5.82 |

State totals. For total part owners see volume I, County table II.

TABLE 10.—CASH RENT PAID, OR PAYABLE, BY CASH TENANTS, 1940 AND 1930; AND BY PART

| CROP-REPORTING DISTRICT AND COUNTY | TOTAL CASH TENANTS (NUMBER) | | CASH TENANTS REPORTING AMOUNT OF RENT | | | | | | | | | | | | | |
|---|---|---|---|---|---|---|---|---|---|---|---|---|---|---|---|---|
| | | | Number | | Land in farms (acres) | | Cropland harvested, 1939 | | Value of land and buildings 1940 (dollars) | Value of buildings 1940 | | Cash rent paid, or payable (dollars) | | | | |
| | | | | | | | | | | | | Amount | | Average per acre | | Average per $100 of value 1940 |
| | 1940 [1] | 1930 | 1940 | 1930 | 1940 | 1930 | Farms reporting | Acres | | Farms reporting | Dollars | 1940 | 1930 | 1940 | 1930 | |
| EAST NORTH CENTRAL—Con. | | | | | | | | | | | | | | | | |
| Illinois—Con. | | | | | | | | | | | | | | | | |
| District 5 | 1,465 | 1,723 | 1,369 | 1,719 | 154,997 | 202,057 | 1,138 | 79,812 | 14,333,552 | 1,326 | 3,705,005 | 649,680 | 1,242,007 | 4.81 | 6.15 | 4.53 |
| De Witt | 65 | 71 | 64 | 71 | 3,770 | 6,464 | 48 | 2,050 | 288,420 | 61 | 82,770 | 12,707 | 38,100 | 3.37 | 5.89 | 4.41 |
| Logan | 240 | 249 | 226 | 249 | 32,789 | 38,542 | 210 | 24,220 | 4,025,631 | 225 | 915,727 | 160,652 | 255,717 | 4.90 | 7.00 | 3.99 |
| McLean | 207 | 301 | 189 | 301 | 17,340 | 30,859 | 162 | 11,986 | 2,242,015 | 185 | 555,000 | 118,755 | 221,262 | 6.85 | 7.17 | 5.30 |
| Macon | 209 | 209 | 194 | 209 | 9,044 | 11,337 | 154 | 4,808 | 1,543,220 | 181 | 324,440 | 54,954 | 91,717 | 6.08 | 8.09 | 4.08 |
| Marshall | 44 | 89 | 41 | 88 | 5,477 | 14,823 | 36 | 2,437 | 393,861 | 40 | 95,350 | 15,998 | 74,315 | 2.92 | 5.01 | 4.06 |
| Mason | 29 | 27 | 25 | 27 | 2,918 | 2,840 | 24 | 1,874 | 225,645 | 22 | 45,820 | 8,085 | 13,919 | 2.77 | 4.90 | 3.58 |
| Menard | 65 | 55 | 62 | 55 | 4,557 | 5,636 | 46 | 2,330 | 339,153 | 60 | 95,633 | 20,354 | 28,818 | 4.49 | 5.11 | 6.00 |
| Peoria | 293 | 317 | 276 | 314 | 30,108 | 38,809 | 249 | 14,434 | 2,818,932 | 273 | 792,690 | 127,919 | 201,500 | 4.25 | 5.22 | 4.54 |
| Stark | 39 | 49 | 38 | 49 | 4,675 | 6,968 | 34 | 2,865 | 368,491 | 37 | 100,810 | 22,271 | 47,103 | 4.76 | 6.76 | 6.08 |
| Tazewell | 137 | 161 | 129 | 161 | 11,545 | 20,823 | 105 | 5,827 | 1,098,270 | 127 | 368,697 | 50,785 | 108,228 | 4.40 | 5.20 | 4.62 |
| Woodford | 137 | 195 | 125 | 195 | 12,796 | 27,136 | 100 | 7,361 | 1,191,894 | 115 | 330,068 | 57,202 | 161,308 | 4.47 | 5.94 | 4.80 |
| District 6 | 732 | 988 | 690 | 980 | 57,170 | 96,864 | 559 | 36,834 | 5,956,081 | 660 | 1,630,610 | 251,835 | 607,685 | 4.40 | 6.27 | 4.24 |
| Champaign | 94 | 110 | 91 | 109 | 8,996 | 9,205 | 73 | 6,870 | 1,163,540 | 86 | 233,100 | 38,810 | 73,588 | 3.76 | 7.99 | 2.93 |
| Ford | 14 | 37 | 14 | 36 | 1,941 | 4,117 | 11 | 1,542 | 223,500 | 12 | 53,080 | 10,919 | 29,390 | 5.63 | 7.14 | 4.89 |
| Iroquois | 90 | 190 | 85 | 190 | 7,550 | 16,554 | 72 | 5,092 | 778,575 | 78 | 216,575 | 34,030 | 117,095 | 4.52 | 6.31 | 4.37 |
| Kankakee | 197 | 286 | 184 | 284 | 22,582 | 36,614 | 180 | 14,779 | 1,920,747 | 178 | 594,575 | 92,794 | 230,178 | 4.11 | 6.26 | 4.83 |
| Livingston | 62 | 99 | 58 | 99 | 5,636 | 9,685 | 43 | 3,914 | 782,065 | 57 | 164,230 | 24,720 | 61,347 | 4.39 | 6.33 | 3.16 |
| Piatt | 45 | 27 | 45 | 27 | 1,747 | 3,017 | 33 | 995 | 244,502 | 44 | 57,350 | 13,767 | 18,175 | 7.88 | 6.02 | 5.63 |
| Vermilion | 230 | 237 | 213 | 235 | 8,738 | 13,672 | 147 | 4,242 | 833,152 | 205 | 311,700 | 41,795 | 77,940 | 4.78 | 5.70 | 5.02 |
| District 6-A | 1,983 | 1,276 | 1,817 | 1,265 | 98,544 | 75,974 | 1,138 | 38,803 | 4,649,865 | 1,759 | 1,730,321 | 252,323 | 262,110 | 2.36 | 3.45 | 5.00 |
| Clark | 128 | 131 | 115 | 131 | 8,048 | 5,128 | 70 | 2,823 | 310,164 | 108 | 122,095 | 17,957 | 16,831 | 2.23 | 3.28 | 5.79 |
| Clay | 123 | 60 | 112 | 60 | 5,724 | 2,892 | 69 | 2,266 | 205,630 | 112 | 78,510 | 10,742 | 6,907 | 1.88 | 2.39 | 5.22 |
| Coles | 136 | 141 | 131 | 140 | 6,439 | 9,728 | 80 | 2,791 | 469,910 | 127 | 164,525 | 25,776 | 38,733 | 4.00 | 6.04 | 5.49 |
| Crawford | 102 | 67 | 95 | 65 | 3,673 | 4,788 | 48 | 887 | 195,265 | 87 | 80,725 | 11,113 | 10,942 | 3.03 | 2.29 | 5.69 |
| Cumberland | 123 | 67 | 111 | 67 | 4,348 | 3,244 | 57 | 1,638 | 193,861 | 98 | 84,206 | 11,107 | 9,080 | 2.55 | 2.80 | 5.73 |
| Douglas | 39 | 38 | 35 | 37 | 1,618 | 2,377 | 30 | 983 | 203,250 | 34 | 65,725 | 7,456 | 17,223 | 4.61 | 7.25 | 3.67 |
| Edgar | 102 | 93 | 86 | 92 | 5,055 | 5,290 | 64 | 1,929 | 391,240 | 84 | 128,500 | 17,917 | 25,013 | 3.54 | 4.73 | 4.58 |
| Effingham | 125 | 104 | 120 | 103 | 9,473 | 8,732 | 96 | 4,130 | 393,940 | 119 | 128,345 | 15,666 | 18,578 | 1.65 | 2.13 | 3.98 |
| Fayette | 224 | 122 | 209 | 121 | 15,603 | 8,396 | 146 | 6,398 | 512,475 | 204 | 199,320 | 21,945 | 18,573 | 1.41 | 2.21 | 4.28 |
| Jasper | 139 | 47 | 133 | 46 | 4,980 | 3,413 | 62 | 1,945 | 212,730 | 131 | 97,950 | 11,107 | 7,187 | 2.23 | 2.11 | 5.22 |
| Lawrence | 63 | 20 | 59 | 19 | 2,328 | 1,456 | 38 | 903 | 118,570 | 56 | 43,520 | 6,693 | 3,871 | 2.88 | 2.66 | 5.64 |
| Marion | 258 | 135 | 218 | 134 | 10,783 | 6,572 | 115 | 3,117 | 400,160 | 216 | 147,750 | 21,949 | 18,010 | 2.04 | 2.74 | 5.48 |
| Moultrie | 58 | 46 | 39 | 45 | 1,664 | 1,447 | 28 | 819 | 138,050 | 57 | 42,950 | 6,229 | 12,120 | 3.74 | 8.38 | 4.51 |
| Richland | 79 | 24 | 77 | 24 | 3,128 | 2,179 | 33 | 1,310 | 136,485 | 77 | 55,850 | 7,526 | 4,266 | 2.41 | 1.96 | 5.51 |
| Shelby | 304 | 181 | 277 | 181 | 15,680 | 10,332 | 202 | 6,874 | 768,155 | 269 | 270,350 | 39,140 | 34,776 | 2.50 | 3.37 | 5.10 |
| District 7 | 1,160 | 812 | 1,021 | 805 | 74,366 | 62,547 | 857 | 30,786 | 3,430,970 | 995 | 1,043,900 | 164,567 | 196,915 | 2.21 | 3.15 | 4.80 |
| Alexander | 63 | 30 | 59 | 29 | 4,994 | 2,172 | 57 | 1,784 | 152,900 | 57 | 25,960 | 9,346 | 6,031 | 1.87 | 2.78 | 6.11 |
| Clinton | 90 | 89 | 78 | 89 | 7,499 | 8,812 | 65 | 4,349 | 422,690 | 73 | 127,660 | 19,985 | 27,446 | 2.66 | 3.11 | 4.73 |
| Jackson | 163 | 80 | 146 | 80 | 9,941 | 5,817 | 106 | 2,968 | 308,595 | 145 | 110,160 | 17,268 | 12,998 | 1.74 | 2.22 | 5.59 |
| Johnson | 99 | 22 | 91 | 22 | 5,966 | 1,658 | 63 | 956 | 104,665 | 91 | 41,765 | 6,472 | 1,697 | 1.08 | 1.14 | 6.18 |
| Monroe | 49 | 25 | 46 | 25 | 3,032 | 2,216 | 33 | 1,169 | 169,650 | 45 | 65,240 | 7,843 | 5,465 | 2.59 | 2.47 | 4.62 |
| Perry | 54 | 77 | 44 | 74 | 2,998 | 3,713 | 36 | 911 | 85,535 | 42 | 51,075 | 4,118 | 10,455 | 1.37 | 2.82 | 4.76 |
| Pulaski | 65 | 47 | 62 | 47 | 3,989 | 2,644 | 62 | 1,532 | 140,425 | 55 | 34,455 | 8,203 | 7,762 | 2.06 | 2.94 | 5.84 |
| Randolph | 66 | 40 | 61 | 40 | 5,189 | 3,369 | 52 | 2,508 | 220,250 | 59 | 94,500 | 9,223 | 7,799 | 1.80 | 2.33 | 4.19 |
| St. Clair | 233 | 228 | 223 | 227 | 15,654 | 16,309 | 206 | 9,805 | 1,362,795 | 220 | 367,270 | 60,091 | 84,527 | 3.84 | 5.18 | 4.41 |
| Union | 54 | 26 | 42 | 26 | 2,895 | 2,591 | 36 | 867 | 79,335 | 40 | 31,450 | 4,945 | 4,373 | 1.71 | 1.69 | 6.25 |
| Washington | 42 | 46 | 38 | 45 | 2,744 | 5,406 | 33 | 1,693 | 184,805 | 37 | 48,800 | 4,797 | 11,192 | 1.75 | 2.07 | 3.84 |
| Williamson | 182 | 102 | 133 | 101 | 6,487 | 7,780 | 109 | 2,474 | 258,145 | 131 | 67,565 | 12,284 | 17,072 | 1.45 | 2.19 | 4.76 |
| District 9 | 1,224 | 635 | 1,124 | 628 | 53,085 | 36,205 | 707 | 14,144 | 1,619,614 | 1,101 | 660,148 | 94,742 | 82,672 | 1.78 | 2.28 | 5.85 |
| Edwards | 29 | 17 | 28 | 17 | 939 | 751 | 15 | 197 | 54,430 | 27 | 29,000 | 2,427 | 2,358 | 2.58 | 3.14 | 4.46 |
| Franklin | 216 | 111 | 208 | 111 | 9,493 | 7,861 | 145 | 3,449 | 278,065 | 200 | 108,050 | 19,275 | 16,172 | 2.03 | 2.31 | 6.95 |
| Gallatin | 57 | 24 | 55 | 24 | 3,191 | 1,759 | 46 | 1,041 | 100,415 | 55 | 37,075 | 5,247 | 4,343 | 1.64 | 2.47 | 5.23 |
| Hamilton | 123 | 47 | 113 | 47 | 3,955 | 2,528 | 52 | 797 | 138,270 | 112 | 69,675 | 7,768 | 4,386 | 1.96 | 1.75 | 5.62 |
| Hardin | 15 | 13 | 10 | 13 | 1,488 | 1,241 | 8 | 231 | 23,700 | 10 | 4,900 | 927 | 1,669 | 0.62 | 1.34 | 3.91 |
| Jefferson | 227 | 164 | 217 | 163 | 9,513 | 7,136 | 130 | 2,524 | 313,434 | 212 | 130,295 | 17,934 | 16,558 | 1.89 | 2.32 | 5.72 |
| Massac | 46 | 37 | 45 | 37 | 2,456 | 2,763 | 34 | 647 | 69,660 | 44 | 27,535 | 4,406 | 6,086 | 1.83 | 2.19 | 6.45 |
| Pope | 72 | 19 | 61 | 16 | 4,602 | 1,610 | 47 | 907 | 77,210 | 60 | 32,010 | 3,688 | 1,517 | 0.84 | 0.94 | 5.04 |
| Saline | 127 | 94 | 99 | 94 | 4,123 | 4,151 | 65 | 887 | 141,135 | 99 | 54,510 | 8,670 | 13,101 | 2.10 | 3.16 | 6.15 |
| Wabash | 27 | 16 | 25 | 13 | 724 | 405 | 16 | 255 | 57,510 | 23 | 22,495 | 3,029 | 1,632 | 4.18 | 4.03 | 5.27 |
| Wayne | 215 | 68 | 201 | 68 | 9,925 | 4,098 | 106 | 2,533 | 276,740 | 198 | 109,035 | 15,515 | 7,560 | 1.56 | 1.85 | 5.61 |
| White | 70 | 25 | 62 | 25 | 2,676 | 1,860 | 45 | 676 | 89,045 | 61 | 41,570 | 5,560 | 5,311 | 2.08 | 2.82 | 6.24 |
| Michigan | | | | | | | | | | | | | | | | |
| State total | 11,440 | 7,889 | 10,387 | 7,782 | 820,272 | 697,551 | 9,465 | 350,696 | 43,727,712 | 10,047 | 19,079,503 | 2,075,201 | 2,287,491 | 2.53 | 3.28 | 4.75 |
| District 1 | 963 | 1,011 | 908 | 1,005 | 83,212 | 73,665 | 868 | 21,083 | 1,548,325 | 870 | 732,955 | 59,499 | 88,807 | 0.94 | 1.21 | 3.84 |
| Alger | 23 | 13 | 21 | 13 | 2,050 | 1,125 | 18 | 311 | 21,400 | 21 | 8,790 | 1,246 | 1,232 | 0.61 | 1.10 | 5.82 |
| Baraga | 25 | 14 | 25 | 13 | 1,532 | 860 | 25 | 265 | 41,900 | 25 | 24,350 | 2,370 | 1,766 | 1.55 | 2.05 | 5.66 |
| Chippewa | 58 | 75 | 54 | 75 | 5,724 | 7,461 | 51 | 2,599 | 118,920 | 50 | 56,225 | 6,804 | 13,673 | 1.19 | 1.83 | 5.72 |
| Delta | 71 | 47 | 65 | 46 | 7,065 | 6,009 | 60 | 2,118 | 151,200 | 59 | 72,500 | 7,452 | 6,674 | 1.06 | 1.44 | 4.94 |
| Dickinson | 28 | 28 | 23 | 28 | 1,556 | 2,947 | 19 | 405 | 44,610 | 21 | 19,490 | 1,900 | 4,521 | 1.22 | 1.53 | 4.26 |
| Gogebic | 24 | 11 | 22 | 11 | 1,017 | 521 | 22 | 352 | 69,100 | 22 | 40,400 | 2,912 | 1,672 | 2.86 | 3.21 | 4.21 |
| Houghton | 276 | 464 | 276 | 464 | 16,393 | 26,119 | 267 | 6,565 | 435,405 | 270 | 184,960 | 10,079 | 17,060 | 0.61 | 0.65 | 2.51 |
| Iron | 33 | 33 | 30 | 33 | 1,924 | 2,192 | 28 | 753 | 50,693 | 29 | 21,720 | 2,786 | 5,395 | 1.45 | 2.46 | 5.50 |
| Keweenaw | 103 | 58 | 103 | 56 | 4,549 | 2,498 | 102 | 1,334 | 66,385 | 92 | 22,325 | 2,896 | 1,680 | 0.51 | 0.48 | 3.46 |
| Luce | 5 | 5 | 5 | 5 | 401 | 519 | 5 | 99 | 8,300 | 5 | 4,850 | 415 | 615 | 1.03 | 1.18 | 5.00 |
| Mackinac | 21 | 18 | 17 | 18 | 1,617 | 1,653 | 16 | 341 | 25,650 | 18 | 9,175 | 1,469 | 2,789 | 0.92 | 1.69 | 5.01 |
| Marquette | 117 | 118 | 112 | 118 | 4,034 | 6,907 | 110 | 1,409 | 191,460 | 109 | 107,625 | 4,168 | 8,529 | 1.03 | 1.23 | 2.18 |
| Menominee | 107 | 74 | 86 | 74 | 7,884 | 8,543 | 81 | 2,314 | 179,800 | 86 | 95,830 | 8,724 | 13,289 | 1.11 | 1.56 | 4.85 |
| Ontonagon | 47 | 30 | 44 | 30 | 4,606 | 2,757 | 39 | 1,338 | 87,000 | 42 | 38,565 | 4,167 | 4,672 | 0.90 | 1.69 | 4.79 |
| Schoolcraft | 27 | 23 | 25 | 21 | 2,880 | 2,582 | 25 | 862 | 55,500 | 23 | 20,750 | 2,679 | 3,240 | 0.93 | 1.25 | 4.83 |

[1] Where for 1940 there are less than 3 total cash tenants or part owners, data for items other than count of farms are included only in crop-reporting district and

OWNERS RENTING ON A CASH BASIS, 1940; BY CROP-REPORTING DISTRICTS AND COUNTIES—Continued

| Crop-reporting district and county | Part owners renting on a cash basis and reporting amount of rent: Census of 1940 | | | | | | | | | | | |
|---|---|---|---|---|---|---|---|---|---|---|---|---|
| | Number 1940 [1] | Land in farms, 1940 (acres) | | Cropland harvested 1939 | | Value of land and buildings 1940 (dollars) | | Value of buildings 1940 | | Cash rent paid, or payable 1940 (dollars) | | |
| | | Total | Rented portion | Farms reporting | Acres | Total | Rented portion | Farms reporting | Dollars | Amount | Average: Per acre | Average: Per $100 of value |
| EAST NORTH CENTRAL—Continued | | | | | | | | | | | | |
| Illinois—Con. | | | | | | | | | | | | |
| District 5 | 311 | 66,300 | 30,372 | 303 | 39,620 | 6,951,700 | 2,902,303 | 302 | 1,541,142 | 135,120 | 4.45 | 4.66 |
| De Witt | 19 | 3,386 | 1,522 | 18 | 1,922 | 300,705 | 110,645 | 19 | 89,800 | 6,701 | 5.07 | 6.06 |
| Logan | 29 | 9,390 | 5,163 | 28 | 5,966 | 1,028,650 | 598,050 | 25 | 162,100 | 24,434 | 4.73 | 4.16 |
| McLean | 33 | 6,603 | 3,102 | 33 | 4,595 | 902,130 | 388,955 | 32 | 200,600 | 17,803 | 5.74 | 4.58 |
| Macon | 21 | 2,499 | 875 | 17 | 1,679 | 404,960 | 123,714 | 21 | 91,160 | 4,822 | 5.51 | 3.90 |
| Marshall | 10 | 3,560 | 1,244 | 10 | 1,184 | 268,500 | 91,126 | 10 | 46,300 | 4,499 | 3.62 | 4.94 |
| Mason | 10 | 2,451 | 1,370 | 10 | 1,296 | 96,900 | 55,910 | 9 | 19,250 | 3,910 | 2.85 | 6.99 |
| Menard | 15 | 3,373 | 1,840 | 15 | 1,387 | 238,440 | 128,390 | 16 | 51,250 | 6,533 | 3.55 | 5.09 |
| Peoria | 79 | 15,054 | 6,783 | 76 | 7,551 | 1,340,900 | 555,313 | 76 | 328,412 | 24,395 | 3.60 | 4.39 |
| Stark | 11 | 2,491 | 1,224 | 11 | 1,754 | 268,325 | 124,285 | 9 | 46,200 | 6,302 | 5.15 | 5.07 |
| Tazewell | 50 | 10,592 | 4,272 | 49 | 6,249 | 1,095,250 | 380,200 | 49 | 295,920 | 18,595 | 4.35 | 4.89 |
| Woodford | 38 | 7,841 | 3,177 | 36 | 5,037 | 995,940 | 355,715 | 37 | 208,150 | 17,126 | 5.39 | 4.81 |
| District 6 | 209 | 39,214 | 16,256 | 205 | 27,027 | 4,284,505 | 1,561,125 | 204 | 949,265 | 66,125 | 4.07 | 4.18 |
| Champaign | 16 | 3,444 | 1,886 | 15 | 2,490 | 505,350 | 231,600 | 14 | 76,050 | 5,334 | 3.41 | 2.30 |
| Ford | 6 | 1,010 | 457 | 5 | 666 | 132,500 | 66,600 | 6 | 19,270 | 2,520 | 5.51 | 3.78 |
| Iroquois | 31 | 8,865 | 3,011 | 30 | 5,905 | 842,145 | 264,479 | 31 | 175,395 | 16,911 | 5.62 | 6.39 |
| Kankakee | 72 | 11,131 | 4,576 | 72 | 8,019 | 1,109,925 | 375,695 | 71 | 310,950 | 18,684 | 4.08 | 4.97 |
| Livingston | 23 | 4,619 | 2,086 | 23 | 3,429 | 591,075 | 209,765 | 23 | 144,100 | 10,567 | 5.07 | 5.04 |
| Piatt | 10 | 3,135 | 1,304 | 10 | 2,387 | 437,105 | 172,335 | 10 | 68,850 | 5,070 | 3.89 | 2.94 |
| Vermilion | 52 | 6,702 | 3,256 | 48 | 4,143 | 666,405 | 260,651 | 49 | 154,850 | 7,039 | 2.16 | 2.70 |
| District 6-A | 440 | 77,289 | 33,028 | 423 | 39,240 | 4,049,115 | 1,482,646 | 432 | 905,165 | 52,214 | 1.56 | 3.52 |
| Clark | 13 | 2,461 | 1,350 | 13 | 864 | 85,750 | 35,390 | 13 | 29,000 | 1,125 | 0.83 | 3.18 |
| Clay | 25 | 3,210 | 1,292 | 24 | 1,263 | 96,115 | 32,940 | 25 | 30,775 | 1,603 | 1.24 | 4.87 |
| Coles | 22 | 3,095 | 1,076 | 21 | 1,661 | 342,200 | 96,925 | 22 | 67,250 | 4,770 | 4.43 | 4.92 |
| Crawford | 29 | 5,801 | 2,411 | 27 | 2,033 | 303,000 | 106,165 | 29 | 77,750 | 2,824 | 1.17 | 2.66 |
| Cumberland | 31 | 4,271 | 1,656 | 28 | 1,784 | 173,120 | 56,403 | 31 | 50,550 | 2,434 | 1.51 | 4.31 |
| Douglas | 16 | 4,143 | 2,019 | 15 | 2,976 | 558,460 | 268,295 | 15 | 82,800 | 5,011 | 2.48 | 1.87 |
| Edgar | 8 | 1,522 | 772 | 8 | 784 | 124,560 | 52,236 | 8 | 23,150 | 1,820 | 2.36 | 3.48 |
| Effingham | 69 | 12,490 | 4,467 | 67 | 6,559 | 492,465 | 145,495 | 67 | 128,980 | 6,399 | 1.43 | 4.40 |
| Fayette | 60 | 9,534 | 2,990 | 59 | 4,455 | 307,375 | 87,911 | 60 | 92,400 | 5,145 | 1.73 | 5.85 |
| Jasper | 23 | 2,679 | 1,010 | 22 | 1,444 | 72,660 | 22,606 | 22 | 22,900 | 1,524 | 1.51 | 6.74 |
| Lawrence | 13 | 2,552 | 1,108 | 13 | 1,303 | 96,040 | 20,190 | 13 | 30,410 | 1,613 | 1.46 | 7.99 |
| Marion | 32 | 5,204 | 2,676 | 29 | 2,342 | 144,830 | 59,945 | 32 | 40,800 | 2,334 | 0.87 | 3.89 |
| Moultrie | 16 | 3,660 | 1,535 | 16 | 2,578 | 501,900 | 165,825 | 16 | 62,100 | 5,401 | 4.05 | 3.30 |
| Richland | 32 | 6,927 | 3,197 | 30 | 3,607 | 224,600 | 80,000 | 32 | 58,550 | 2,750 | 0.85 | 3.44 |
| Shelby | 51 | 10,020 | 5,461 | 51 | 5,607 | 540,040 | 254,240 | 47 | 111,950 | 7,461 | 1.36 | 2.93 |
| District 7 | 190 | 27,560 | 11,968 | 185 | 13,296 | 1,380,542 | 526,823 | 186 | 376,855 | 24,648 | 2.06 | 4.68 |
| Alexander | 6 | 968 | 492 | 6 | 553 | 64,000 | 36,350 | 5 | 10,000 | 2,886 | 5.87 | 7.94 |
| Clinton | 14 | 2,308 | 807 | 14 | 1,014 | 121,865 | 48,240 | 14 | 33,800 | 2,255 | 2.77 | 4.65 |
| Jackson | 18 | 3,596 | 1,619 | 18 | 1,316 | 107,930 | 49,244 | 18 | 33,850 | 2,390 | 1.48 | 4.85 |
| Johnson | 12 | 2,110 | 1,331 | 12 | 494 | 36,200 | 15,300 | 12 | 11,880 | 947 | 0.75 | 6.19 |
| Monroe | 12 | 2,279 | 822 | 12 | 1,037 | 145,120 | 55,580 | 12 | 33,925 | 2,091 | 2.54 | 3.76 |
| Perry | 18 | 3,380 | 1,623 | 18 | 1,585 | 109,960 | 39,024 | 18 | 23,250 | 1,675 | 1.03 | 4.29 |
| Pulaski | 7 | 1,845 | 359 | 6 | 658 | 87,220 | 13,265 | 7 | 27,300 | 821 | 2.29 | 6.19 |
| Randolph | 8 | 1,157 | 569 | 7 | 421 | 41,000 | 15,030 | 8 | 18,950 | 1,098 | 1.93 | 7.31 |
| St. Clair | 42 | 3,698 | 1,787 | 41 | 2,550 | 440,146 | 190,660 | 41 | 118,450 | 7,514 | 4.20 | 3.94 |
| Union | 6 | 829 | 374 | 6 | 196 | 19,606 | 3,880 | 6 | 6,500 | 298 | 0.80 | 7.68 |
| Washington | 9 | 1,698 | 614 | 8 | 1,060 | 98,510 | 20,844 | 9 | 23,600 | 966 | 1.57 | 4.63 |
| Williamson | 38 | 3,902 | 1,641 | 37 | 1,602 | 110,986 | 39,406 | 38 | 35,550 | 1,727 | 1.05 | 4.38 |
| District 8 | 255 | 40,378 | 18,952 | 246 | 16,931 | 1,208,616 | 406,218 | 249 | 352,370 | 19,656 | 1.04 | 4.84 |
| Edwards | 9 | 1,195 | 477 | 8 | 469 | 44,490 | 16,785 | 9 | 14,200 | 609 | 1.28 | 3.63 |
| Franklin | 55 | 6,060 | 3,206 | 55 | 2,621 | 181,950 | 60,545 | 52 | 63,900 | 2,803 | 0.87 | 4.63 |
| Gallatin | 5 | 780 | 205 | 5 | 341 | 51,800 | 11,825 | 5 | 13,100 | 980 | 3.66 | 8.29 |
| Hamilton | 19 | 2,650 | 971 | 17 | 1,204 | 62,160 | 23,610 | 18 | 16,150 | 1,000 | 1.03 | 4.20 |
| Hardin | 3 | 475 | 91 | 3 | 101 | 10,300 | 3,750 | 3 | 3,800 | 117 | 1.29 | 3.12 |
| Jefferson | 47 | 8,272 | 3,697 | 46 | 3,835 | 237,295 | 74,166 | 46 | 64,250 | 3,196 | 0.86 | 4.31 |
| Massac | 10 | 1,355 | 598 | 10 | 462 | 51,380 | 12,600 | 10 | 19,500 | 753 | 1.26 | 5.98 |
| Pope | 27 | 4,898 | 2,619 | 25 | 1,380 | 87,730 | 33,274 | 27 | 25,150 | 1,788 | 0.68 | 5.37 |
| Saline | 12 | 2,271 | 1,063 | 12 | 810 | 97,425 | 34,605 | 12 | 25,975 | 1,164 | 1.10 | 3.36 |
| Wabash | 6 | 758 | 475 | 5 | 459 | 27,080 | 10,510 | 6 | 10,700 | 473 | 1.00 | 4.50 |
| Wayne | 46 | 7,806 | 5,291 | 44 | 3,181 | 204,166 | 68,400 | 45 | 54,945 | 2,784 | 0.85 | 4.07 |
| White | 16 | 3,836 | 2,196 | 16 | 1,848 | 153,050 | 56,950 | 16 | 40,900 | 3,939 | 1.82 | 7.13 |
| Michigan | | | | | | | | | | | | |
| State total | 5,716 | 847,755 | 341,523 | 5,678 | 377,352 | 40,386,788 | 12,153,678 | 5,602 | 16,847,519 | 599,934 | 1.78 | 4.94 |
| District 1 | 464 | 76,501 | 32,436 | 462 | 24,739 | 1,985,211 | 605,800 | 470 | 855,150 | 23,957 | 0.74 | 3.95 |
| Alger | 3 | 644 | 210 | 3 | 140 | 10,270 | 1,270 | 3 | 6,600 | 115 | 0.55 | 9.06 |
| Baraga | 15 | 1,375 | 280 | 13 | 290 | 54,100 | 9,149 | 15 | 30,600 | 411 | 1.47 | 4.49 |
| Chippewa | 76 | 16,745 | 7,072 | 76 | 7,609 | 327,900 | 109,800 | 74 | 144,650 | 6,545 | 0.93 | 5.96 |
| Delta | 58 | 10,477 | 4,154 | 58 | 2,035 | 235,520 | 60,480 | 54 | 106,925 | 2,641 | 0.64 | 4.37 |
| Dickinson | 9 | 1,065 | 313 | 9 | 218 | 40,700 | 16,175 | 9 | 10,800 | 490 | 1.57 | 3.03 |
| Gogebic | 30 | 2,772 | 1,224 | 30 | 849 | 101,605 | 33,988 | 30 | 51,840 | 1,229 | 1.00 | 3.62 |
| Houghton | 93 | 11,563 | 5,181 | 93 | 4,204 | 392,877 | 154,513 | 91 | 132,692 | 3,453 | 0.67 | 2.24 |
| Iron | 28 | 2,449 | 1,113 | 26 | 612 | 95,050 | 19,294 | 26 | 53,576 | 667 | 0.60 | 3.46 |
| Keweenaw | 7 | 608 | 325 | 7 | 245 | 12,950 | 3,650 | 7 | 3,750 | 171 | 0.55 | 4.68 |
| Luce | 6 | 2,531 | 1,467 | 6 | 542 | 28,400 | 15,300 | 5 | 8,125 | 436 | 0.30 | 2.85 |
| Mackinac | 16 | 4,280 | 2,243 | 16 | 1,168 | 67,116 | 17,958 | 16 | 26,975 | 1,152 | 0.51 | 6.41 |
| Marquette | 29 | 2,841 | 1,428 | 27 | 731 | 148,180 | 66,520 | 29 | 52,950 | 722 | 0.51 | 1.09 |
| Menominee | 79 | 14,917 | 5,698 | 79 | 5,809 | 348,300 | 83,343 | 75 | 168,000 | 4,455 | 0.80 | 7.03 |
| Ontonagon | 30 | 3,030 | 1,230 | 30 | 1,057 | 93,945 | 24,960 | 29 | 49,745 | 1,002 | 0.81 | 4.01 |
| Schoolcraft | 7 | 1,219 | 600 | 7 | 378 | 26,300 | 9,600 | 7 | 9,000 | 468 | 0.78 | 4.88 |

State totals. For total part owners see volume I, County table II.

TABLE 10.—CASH RENT PAID, OR PAYABLE, BY CASH TENANTS, 1940 AND 1930; AND BY PART

| CROP-REPORTING DISTRICT AND COUNTY | TOTAL CASH TENANTS (NUMBER) | | CASH TENANTS REPORTING AMOUNT OF RENT | | | | | | | | | | | | | |
|---|---|---|---|---|---|---|---|---|---|---|---|---|---|---|---|---|
| | | | Number | | Land in farms (acres) | | Cropland harvested, 1939 | | Value of land and buildings 1940 (dollars) | Value of buildings 1940 | | Cash rent paid, or payable (dollars) | | | | |
| | | | | | | | | | | | | Amount | | Average per acre | | Average per $100 of value 1940 |
| | 1940 [1] | 1930 | 1940 | 1930 | 1940 | 1930 | Farms reporting | Acres | | Farms reporting | Dollars | 1940 | 1930 | 1940 | 1930 | |
| EAST NORTH CENTRAL—Con. | | | | | | | | | | | | | | | | |
| Michigan—Con. | | | | | | | | | | | | | | | | |
| District 2 | 551 | 288 | 458 | 278 | 55,358 | 28,982 | 418 | 11,508 | 958,637 | 442 | 454,350 | 42,562 | 42,938 | 0.77 | 1.48 | 4.53 |
| Antrim | 46 | 61 | 42 | 60 | 5,901 | 5,282 | 38 | 1,155 | 84,075 | 42 | 45,450 | 4,096 | 7,482 | 1.08 | 1.42 | 4.87 |
| Benzie | 38 | 18 | 33 | 16 | 1,851 | 1,476 | 27 | 264 | 46,500 | 33 | 23,265 | 2,160 | 1,914 | 1.18 | 1.30 | 4.69 |
| Charlevoix | 53 | 39 | 51 | 38 | 6,301 | 4,351 | 49 | 1,469 | 122,727 | 50 | 62,645 | 4,461 | 6,142 | 0.71 | 1.41 | 3.63 |
| Emmet | 65 | 38 | 48 | 38 | 4,288 | 3,403 | 47 | 1,220 | 83,100 | 47 | 45,350 | 4,497 | 4,925 | 1.05 | 1.45 | 5.41 |
| Grand Traverse | 61 | 22 | 54 | 20 | 4,162 | 1,810 | 53 | 1,161 | 110,020 | 54 | 60,350 | 5,254 | 4,459 | 1.26 | 2.46 | 4.78 |
| Kalkaska | 39 | 11 | 34 | 10 | 5,379 | 1,280 | 31 | 920 | 45,960 | 33 | 19,450 | 2,246 | 1,367 | 0.42 | 1.08 | 4.89 |
| Leelanau | 32 | 26 | 17 | 25 | 1,852 | 3,059 | 17 | 569 | 45,900 | 17 | 24,950 | 1,444 | 4,211 | 0.78 | 1.47 | 3.15 |
| Manistee | 55 | 26 | 46 | 26 | 4,405 | 3,542 | 38 | 840 | 83,930 | 42 | 37,655 | 3,749 | 4,463 | 0.85 | 1.26 | 4.47 |
| Missaukee | 86 | 24 | 75 | 23 | 18,607 | 2,289 | 66 | 3,042 | 236,575 | 72 | 98,405 | 10,233 | 5,460 | 0.55 | 2.39 | 4.33 |
| Wexford | 76 | 23 | 58 | 22 | 4,612 | 2,490 | 52 | 888 | 80,250 | 52 | 36,350 | 4,400 | 2,195 | 0.95 | 0.88 | 5.48 |
| District 3 | 377 | 315 | 321 | 312 | 34,628 | 42,817 | 291 | 9,447 | 812,952 | 309 | 356,268 | 33,343 | 48,094 | 0.96 | 1.12 | 4.10 |
| Alcona | 32 | 39 | 26 | 39 | 3,072 | 5,040 | 26 | 1,092 | 87,450 | 25 | 35,800 | 3,218 | 6,924 | 0.88 | 1.35 | 3.68 |
| Alpena | 66 | 34 | 66 | 34 | 6,577 | 4,270 | 54 | 1,681 | 148,025 | 61 | 62,960 | 6,436 | 5,136 | 0.98 | 1.20 | 4.35 |
| Cheboygan | 36 | 36 | 33 | 36 | 2,510 | 3,460 | 27 | 596 | 59,579 | 33 | 27,905 | 2,790 | 4,136 | 1.11 | 1.20 | 4.68 |
| Crawford | 10 | 17 | 2 | 17 | 200 | 5,688 | 2 | 29 | 3,800 | 2 | 1,400 | 160 | 2,515 | 0.80 | 0.44 | 4.21 |
| Iosco | 72 | 38 | 65 | 38 | 8,157 | 4,810 | 62 | 2,318 | 205,650 | 65 | 88,925 | 8,066 | 6,813 | 0.99 | 1.42 | 3.92 |
| Montmorency | 26 | 27 | 16 | 27 | 1,800 | 5,303 | 16 | 440 | 35,210 | 15 | 16,225 | 1,002 | 3,644 | 0.89 | 0.69 | 4.55 |
| Ogemaw | 60 | 86 | 58 | 85 | 5,497 | 10,138 | 54 | 1,769 | 140,310 | 57 | 70,805 | 5,774 | 14,308 | 1.05 | 1.41 | 4.12 |
| Oscoda | 2 | 6 | 2 | 5 | (1) | 660 | 2 | (1) | (1) | 2 | (1) | (1) | 987 | (1) | 1.45 | (1) |
| Otsego | 15 | 10 | 14 | 10 | 1,204 | 1,069 | 13 | 361 | 26,400 | 14 | 10,550 | 1,257 | 1,425 | 1.04 | 1.31 | 4.95 |
| Presque Isle | 47 | 16 | 28 | 15 | 2,431 | 1,906 | 24 | 870 | 55,900 | 26 | 23,570 | 2,381 | 1,699 | 0.98 | 0.89 | 4.26 |
| Roscommon | 11 | 6 | 11 | 6 | 2,360 | 433 | 11 | 201 | 45,650 | 11 | 16,350 | 1,459 | 607 | 0.61 | 1.40 | 3.20 |
| District 4 | 554 | 282 | 481 | 279 | 38,042 | 26,479 | 425 | 9,972 | 1,218,509 | 470 | 606,730 | 64,317 | 62,712 | 1.69 | 2.37 | 5.28 |
| Lake | 22 | 12 | 17 | 12 | 1,956 | 1,392 | 12 | 374 | 29,000 | 16 | 16,325 | 1,580 | 1,471 | 0.81 | 1.06 | 5.45 |
| Mason | 109 | 68 | 86 | 68 | 7,705 | 6,628 | 79 | 2,615 | 243,704 | 83 | 120,975 | 11,802 | 14,017 | 1.53 | 2.11 | 4.84 |
| Muskegon | 173 | 80 | 161 | 80 | 10,554 | 8,666 | 142 | 2,565 | 436,590 | 159 | 217,650 | 25,016 | 20,783 | 2.37 | 2.39 | 5.70 |
| Newaygo | 193 | 84 | 173 | 82 | 14,654 | 6,948 | 151 | 3,254 | 398,635 | 168 | 188,560 | 20,242 | 18,042 | 1.38 | 2.60 | 5.08 |
| Oceana | 57 | 38 | 44 | 37 | 3,173 | 2,825 | 41 | 986 | 108,500 | 44 | 63,400 | 5,678 | 8,399 | 1.79 | 2.97 | 5.24 |
| District 5 | 885 | 483 | 771 | 471 | 72,598 | 44,653 | 688 | 24,280 | 2,179,318 | 740 | 1,025,297 | 110,256 | 115,057 | 1.52 | 2.58 | 5.06 |
| Clare | 66 | 31 | 61 | 25 | 11,274 | 4,001 | 57 | 1,928 | 195,450 | 61 | 84,600 | 7,214 | 4,572 | 0.64 | 1.14 | 3.69 |
| Gladwin | 136 | 72 | 123 | 72 | 11,496 | 6,685 | 116 | 3,937 | 294,110 | 120 | 141,500 | 13,175 | 10,697 | 1.15 | 1.60 | 4.48 |
| Gratiot | 147 | 114 | 137 | 112 | 9,423 | 8,631 | 125 | 4,724 | 453,598 | 129 | 202,190 | 27,157 | 41,578 | 2.88 | 4.82 | 5.99 |
| Isabella | 115 | 59 | 108 | 58 | 9,572 | 5,566 | 100 | 4,165 | 386,550 | 106 | 192,475 | 19,734 | 18,548 | 2.06 | 3.33 | 5.11 |
| Mecosta | 114 | 46 | 92 | 45 | 9,043 | 4,604 | 77 | 2,460 | 205,760 | 84 | 91,100 | 11,060 | 8,171 | 1.23 | 1.77 | 5.38 |
| Midland | 112 | 65 | 103 | 65 | 8,293 | 5,846 | 93 | 2,920 | 273,280 | 100 | 131,982 | 18,701 | 12,507 | 1.89 | 2.14 | 5.73 |
| Montcalm | 90 | 36 | 76 | 35 | 6,031 | 3,324 | 60 | 1,896 | 210,570 | 74 | 97,350 | 9,825 | 9,562 | 1.63 | 2.88 | 4.66 |
| Osceola | 103 | 60 | 71 | 59 | 7,466 | 5,996 | 60 | 2,212 | 160,000 | 66 | 84,100 | 6,374 | 9,402 | 0.85 | 1.57 | 3.98 |
| District 6 | 1,305 | 1,098 | 1,195 | 1,078 | 100,795 | 97,198 | 1,119 | 51,633 | 4,770,460 | 1,150 | 2,128,848 | 257,064 | 324,487 | 2.55 | 3.34 | 5.39 |
| Arenac | 69 | 54 | 58 | 54 | 4,740 | 4,884 | 53 | 1,726 | 127,410 | 51 | 50,800 | 6,587 | 8,807 | 1.39 | 1.80 | 5.17 |
| Bay | 169 | 153 | 164 | 136 | 11,118 | 9,743 | 151 | 5,712 | 736,645 | 160 | 316,350 | 38,148 | 38,223 | 3.43 | 3.92 | 5.18 |
| Huron | 173 | 198 | 158 | 198 | 15,577 | 20,190 | 152 | 9,307 | 836,050 | 155 | 385,650 | 42,600 | 70,006 | 2.75 | 3.47 | 5.11 |
| Saginaw | 298 | 185 | 285 | 185 | 21,028 | 12,864 | 262 | 10,489 | 1,201,856 | 268 | 506,645 | 66,670 | 61,779 | 3.27 | 4.80 | 5.71 |
| Sanilac | 354 | 342 | 330 | 341 | 32,001 | 36,055 | 314 | 16,953 | 1,201,989 | 322 | 564,850 | 65,000 | 100,392 | 2.03 | 2.78 | 5.41 |
| Tuscola | 242 | 166 | 200 | 164 | 16,325 | 13,462 | 187 | 7,466 | 664,510 | 194 | 306,355 | 35,079 | 45,281 | 2.20 | 3.36 | 5.40 |
| District 7 | 1,812 | 949 | 1,454 | 925 | 87,817 | 64,192 | 1,294 | 37,908 | 5,733,940 | 1,405 | 2,619,304 | 285,076 | 286,951 | 3.22 | 4.47 | 4.94 |
| Allegan | 259 | 172 | 212 | 165 | 15,458 | 12,241 | 192 | 6,984 | 806,846 | 209 | 436,910 | 41,457 | 47,850 | 2.68 | 3.91 | 5.14 |
| Berrien | 210 | 149 | 193 | 146 | 8,775 | 7,825 | 178 | 4,476 | 948,059 | 187 | 450,155 | 43,775 | 46,313 | 4.99 | 5.79 | 4.62 |
| Cass | 87 | 53 | 73 | 50 | 5,168 | 3,192 | 58 | 1,719 | 264,070 | 72 | 121,065 | 12,506 | 11,428 | 2.42 | 3.58 | 4.74 |
| Kalamazoo | 117 | 72 | 99 | 70 | 5,767 | 4,065 | 84 | 2,217 | 352,895 | 83 | 156,580 | 19,113 | 21,619 | 3.31 | 5.32 | 5.42 |
| Kent | 412 | 230 | 380 | 227 | 22,985 | 19,257 | 344 | 8,801 | 1,560,699 | 364 | 692,292 | 75,217 | 87,050 | 3.27 | 4.52 | 4.52 |
| Ottawa | 346 | 177 | 325 | 174 | 20,974 | 12,525 | 297 | 10,882 | 1,220,756 | 321 | 647,672 | 65,673 | 58,359 | 3.13 | 4.66 | 5.37 |
| Van Buren | 201 | 96 | 172 | 93 | 8,690 | 5,087 | 141 | 2,829 | 580,615 | 169 | 314,650 | 25,436 | 15,352 | 2.93 | 3.02 | 4.38 |
| District 8 | 1,374 | 844 | 1,179 | 833 | 91,909 | 78,272 | 1,045 | 37,557 | 4,388,781 | 1,144 | 2,297,624 | 233,222 | 284,370 | 2.54 | 3.63 | 5.31 |
| Barry | 142 | 48 | 119 | 47 | 8,998 | 4,535 | 83 | 2,275 | 355,304 | 115 | 195,100 | 18,078 | 15,517 | 2.01 | 2.94 | 5.09 |
| Branch | 111 | 49 | 96 | 49 | 7,295 | 3,737 | 87 | 3,370 | 321,899 | 92 | 189,150 | 17,470 | 13,123 | 2.39 | 3.51 | 5.43 |
| Calhoun | 137 | 106 | 123 | 104 | 10,204 | 10,668 | 110 | 3,565 | 468,368 | 119 | 218,227 | 24,584 | 33,432 | 2.41 | 3.13 | 5.25 |
| Clinton | 84 | 58 | 80 | 58 | 6,784 | 5,889 | 80 | 3,709 | 406,060 | 76 | 200,500 | 19,175 | 25,922 | 2.83 | 4.40 | 4.72 |
| Eaton | 109 | 89 | 98 | 88 | 8,567 | 7,125 | 90 | 3,569 | 357,120 | 97 | 190,050 | 19,768 | 29,090 | 3.01 | 4.08 | 5.54 |
| Hillsdale | 176 | 114 | 157 | 109 | 11,824 | 8,891 | 145 | 4,905 | 496,640 | 153 | 274,432 | 31,511 | 32,501 | 2.67 | 3.66 | 5.54 |
| Ingham | 159 | 84 | 120 | 84 | 9,414 | 8,491 | 111 | 4,057 | 530,450 | 116 | 269,650 | 27,606 | 31,303 | 2.93 | 3.69 | 5.20 |
| Ionia | 107 | 59 | 89 | 57 | 7,223 | 5,879 | 77 | 2,840 | 311,825 | 86 | 172,815 | 16,514 | 20,072 | 2.29 | 3.41 | 5.30 |
| Jackson | 179 | 94 | 154 | 94 | 11,907 | 9,576 | 139 | 4,110 | 534,740 | 150 | 293,800 | 27,224 | 28,586 | 2.29 | 2.99 | 5.09 |
| St. Joseph | 43 | 36 | 33 | 36 | 3,320 | 3,246 | 26 | 983 | 106,290 | 32 | 54,700 | 6,307 | 9,235 | 1.90 | 2.85 | 5.93 |
| Shiawassee | 127 | 107 | 110 | 107 | 8,375 | 10,235 | 97 | 4,394 | 500,065 | 109 | 259,200 | 24,966 | 47,789 | 2.98 | 4.67 | 5.00 |
| District 9 | 3,821 | 2,619 | 3,620 | 2,601 | 275,913 | 241,255 | 3,317 | 127,348 | 22,136,792 | 3,517 | 8,658,107 | 991,840 | 1,034,095 | 3.59 | 4.29 | 4.48 |
| Genesee | 297 | 123 | 278 | 121 | 16,802 | 13,404 | 244 | 7,638 | 1,422,643 | 271 | 650,175 | 66,945 | 57,034 | 4.10 | 4.25 | 4.85 |
| Lapeer | 283 | 216 | 248 | 214 | 24,002 | 21,335 | 224 | 10,144 | 1,072,940 | 232 | 511,160 | 55,110 | 69,349 | 2.30 | 3.25 | 5.14 |
| Lenawee | 253 | 221 | 245 | 215 | 20,559 | 18,319 | 232 | 12,413 | 1,331,919 | 242 | 686,560 | 83,206 | 105,294 | 4.05 | 5.75 | 6.25 |
| Livingston | 161 | 88 | 146 | 86 | 17,541 | 8,551 | 136 | 6,030 | 755,675 | 145 | 367,440 | 34,075 | 20,867 | 1.94 | 2.44 | 4.51 |
| Macomb | 447 | 306 | 434 | 307 | 24,419 | 21,442 | 401 | 13,088 | 2,861,015 | 423 | 1,103,682 | 124,864 | 127,915 | 5.09 | 5.97 | 4.54 |
| Monroe | 498 | 366 | 474 | 365 | 28,058 | 28,679 | 442 | 16,901 | 2,175,510 | 456 | 1,008,400 | 130,296 | 161,945 | 4.64 | 5.65 | 5.99 |
| Oakland | 652 | 419 | 632 | 417 | 63,870 | 51,358 | 564 | 22,953 | 4,850,075 | 622 | 1,707 950 | 182,159 | 172,675 | 2.85 | 3.36 | 3.76 |
| St. Clair | 297 | 217 | 277 | 217 | 21,563 | 19,125 | 251 | 10,814 | 1,108,800 | 271 | 494,225 | 58,250 | 61,321 | 2.70 | 3.21 | 5.25 |
| Washtenaw | 289 | 218 | 245 | 214 | 25,846 | 24,294 | 230 | 11,804 | 1,713,602 | 240 | 757,380 | 84,016 | 69,759 | 3.25 | 3.70 | 4.90 |
| Wayne | 664 | 465 | 641 | 485 | 33,253 | 34,748 | 593 | 15,563 | 4,844,415 | 613 | 1,371,155 | 171,499 | 167,923 | 5.16 | 4.83 | 3.54 |

[1] Where for 1940 there are less than 3 total cash tenants or part owners, data for items other than count of farms are included only in crop-reporting district and

OWNERS RENTING ON A CASH BASIS, 1940; BY CROP-REPORTING DISTRICTS AND COUNTIES—Continued

| CROP-REPORTING DISTRICT AND COUNTY | PART OWNERS RENTING ON A CASH BASIS AND REPORTING AMOUNT OF RENT: CENSUS OF 1940 | | | | | | | | | | | |
|---|---|---|---|---|---|---|---|---|---|---|---|---|
| | Number 1940 [1] | Land in farms, 1940 (acres) | | Cropland harvested 1939 | | Value of land and buildings 1940 (dollars) | | Value of buildings 1940 | | Cash rent paid, or payable 1940 (dollars) | | |
| | | Total | Rented portion | Farms reporting | Acres | Total | Rented portion | Farms reporting | Dollars | Amount | Average: Per acre | Average: Per $100 of value |
| EAST NORTH CENTRAL—Continued | | | | | | | | | | | | |
| Michigan—Con. | | | | | | | | | | | | |
| District 2 | 415 | 71,612 | 25,449 | 409 | 21,993 | 1,752,145 | 342,076 | 407 | 844,022 | 20,218 | 0.79 | 5.91 |
| Antrim | 45 | 5,807 | 1,665 | 45 | 2,088 | 157,740 | 22,725 | 44 | 90,625 | 1,394 | 0.84 | 6.13 |
| Benzie | 31 | 6,179 | 1,752 | 31 | 1,744 | 201,600 | 17,669 | 31 | 121,450 | 1,496 | 0.54 | 8.41 |
| Charlevoix | 34 | 5,627 | 1,962 | 33 | 1,642 | 117,175 | 25,769 | 34 | 58,750 | 1,094 | 0.56 | 4.24 |
| Emmet | 56 | 8,398 | 2,839 | 56 | 2,539 | 215,860 | 42,370 | 56 | 111,920 | 2,070 | 0.73 | 4.89 |
| Grand Traverse | 40 | 6,724 | 2,189 | 40 | 2,723 | 233,240 | 40,750 | 37 | 99,650 | 2,705 | 1.24 | 6.64 |
| Kalkaska | 19 | 4,440 | 981 | 17 | 1,248 | 65,150 | 9,860 | 19 | 28,792 | 634 | 0.65 | 6.43 |
| Leelanau | 32 | 5,279 | 1,497 | 32 | 1,748 | 170,250 | 36,270 | 32 | 86,100 | 2,605 | 1.74 | 7.18 |
| Manistee | 46 | 7,700 | 2,984 | 45 | 2,555 | 169,950 | 48,634 | 45 | 74,900 | 2,522 | 0.85 | 5.19 |
| Missaukee | 69 | 14,724 | 5,963 | 69 | 3,937 | 289,255 | 72,892 | 69 | 122,275 | 4,100 | 0.69 | 5.62 |
| Wexford | 41 | 6,734 | 2,607 | 41 | 1,772 | 111,925 | 25,119 | 40 | 49,560 | 1,610 | 0.62 | 6.41 |
| District 3 | 314 | 68,750 | 27,409 | 313 | 19,624 | 1,482,897 | 452,240 | 310 | 816,524 | 18,295 | 0.67 | 4.04 |
| Alcona | 33 | 6,597 | 2,748 | 32 | 1,911 | 144,860 | 44,455 | 32 | 58,525 | 1,825 | 0.66 | 4.11 |
| Alpena | 36 | 6,884 | 2,437 | 36 | 2,142 | 152,460 | 39,460 | 36 | 66,625 | 1,216 | 0.50 | 3.08 |
| Cheboygan | 28 | 4,917 | 1,950 | 28 | 1,535 | 104,700 | 31,675 | 28 | 47,600 | 1,286 | 0.67 | 4.06 |
| Crawford | ------ | ------ | ------ | ------ | ------ | ------ | ------ | ------ | ------ | ------ | ------ | ------ |
| Iosco | 33 | 7,787 | 4,099 | 33 | 2,085 | 162,750 | 66,675 | 33 | 66,000 | 2,538 | 0.57 | 3.51 |
| Montmorency | 16 | 2,894 | 1,234 | 16 | 909 | 55,455 | 20,795 | 15 | 19,300 | 803 | 0.65 | 3.86 |
| Ogemaw | 93 | 20,656 | 9,181 | 93 | 6,208 | 506,020 | 150,372 | 91 | 220,074 | 5,964 | 0.65 | 3.98 |
| Oscoda | 8 | 1,760 | 680 | 8 | 507 | 38,500 | 13,300 | 8 | 13,200 | 780 | 1.15 | 5.86 |
| Otsego | 18 | 3,442 | 1,117 | 18 | 921 | 67,847 | 16,367 | 18 | 23,800 | 519 | 0.46 | 3.17 |
| Presque Isle | 42 | 10,345 | 3,153 | 42 | 3,235 | 216,825 | 59,207 | 42 | 86,100 | 3,051 | 0.96 | 5.11 |
| Roscommon | 7 | 1,448 | 850 | 7 | 383 | 33,680 | 9,860 | 7 | 15,300 | 511 | 0.60 | 5.18 |
| District 4 | 534 | 49,870 | 18,550 | 532 | 17,849 | 1,742,935 | 421,466 | 526 | 775,488 | 23,788 | 1.28 | 5.64 |
| Lake | 19 | 3,573 | 1,236 | 18 | 957 | 66,720 | 15,130 | 19 | 26,200 | 598 | 0.48 | 3.95 |
| Mason | 68 | 10,786 | 4,223 | 68 | 3,501 | 330,075 | 76,475 | 66 | 150,715 | 4,686 | 1.11 | 6.13 |
| Muskegon | 97 | 12,745 | 4,725 | 97 | 5,078 | 639,550 | 151,657 | 95 | 279,425 | 10,102 | 2.14 | 6.66 |
| Newaygo | 81 | 11,554 | 4,324 | 80 | 3,829 | 371,000 | 110,519 | 78 | 156,900 | 5,409 | 1.25 | 4.89 |
| Oceana | 69 | 11,220 | 4,042 | 69 | 3,686 | 334,990 | 67,685 | 68 | 162,250 | 2,993 | 0.74 | 4.42 |
| District 5 | 446 | 80,262 | 36,435 | 442 | 27,791 | 2,207,565 | 646,035 | 433 | 950,402 | 38,825 | 1.07 | 6.01 |
| Clare | 53 | 15,101 | 6,150 | 53 | 3,384 | 267,475 | 84,500 | 52 | 122,850 | 5,425 | 0.67 | 6.42 |
| Gladwin | 98 | 17,737 | 7,985 | 98 | 5,942 | 373,925 | 107,516 | 96 | 162,400 | 7,009 | 0.88 | 6.52 |
| Gratiot | 44 | 5,875 | 2,677 | 43 | 2,916 | 280,750 | 83,432 | 42 | 112,950 | 6,087 | 2.27 | 7.30 |
| Isabella | 69 | 10,221 | 4,158 | 68 | 4,682 | 403,750 | 94,175 | 67 | 195,450 | 6,888 | 1.66 | 7.31 |
| Mecosta | 41 | 8,325 | 3,841 | 40 | 2,429 | 195,845 | 61,539 | 41 | 84,202 | 3,018 | 0.79 | 4.90 |
| Midland | 47 | 7,138 | 3,190 | 47 | 3,069 | 249,820 | 82,360 | 46 | 101,650 | 4,570 | 1.43 | 5.55 |
| Montcalm | 40 | 6,216 | 2,759 | 39 | 2,413 | 231,900 | 84,450 | 38 | 82,450 | 3,330 | 1.22 | 3.94 |
| Osceola | 54 | 9,653 | 3,715 | 53 | 2,956 | 206,700 | 48,061 | 51 | 88,450 | 2,500 | 0.67 | 5.20 |
| District 6 | 1,030 | 147,212 | 59,749 | 1,026 | 79,907 | 7,352,915 | 2,079,515 | 1,017 | 3,056,220 | 124,181 | 2.11 | 5.97 |
| Arenac | 68 | 10,557 | 4,659 | 67 | 4,069 | 329,910 | 76,358 | 68 | 151,841 | 4,812 | 1.04 | 6.30 |
| Bay | 240 | 25,707 | 10,602 | 239 | 14,671 | 1,511,585 | 432,668 | 235 | 644,150 | 23,959 | 2.26 | 5.54 |
| Huron | 190 | 32,188 | 12,153 | 189 | 18,007 | 1,406,245 | 401,037 | 188 | 580,000 | 22,649 | 1.86 | 5.65 |
| Saginaw | 214 | 26,482 | 10,732 | 214 | 15,712 | 1,945,410 | 524,419 | 212 | 752,525 | 33,416 | 3.11 | 6.37 |
| Sanilac | 215 | 37,613 | 15,202 | 214 | 19,604 | 1,384,290 | 423,738 | 215 | 601,454 | 26,878 | 1.76 | 6.34 |
| Tuscola | 103 | 14,665 | 5,341 | 103 | 7,844 | 775,475 | 221,295 | 101 | 328,250 | 12,467 | 2.33 | 5.63 |
| District 7 | 716 | 77,889 | 28,904 | 711 | 42,395 | 5,243,893 | 1,491,760 | 702 | 2,332,315 | 76,009 | 2.63 | 5.13 |
| Allegan | 115 | 11,973 | 4,196 | 114 | 6,059 | 665,432 | 180,598 | 113 | 320,850 | 9,471 | 2.20 | 5.24 |
| Berrien | 146 | 13,153 | 5,187 | 140 | 8,246 | 1,280,559 | 407,627 | 142 | 521,628 | 17,386 | 3.35 | 4.27 |
| Cass | 26 | 3,842 | 1,476 | 23 | 1,816 | 229,940 | 64,801 | 26 | 90,475 | 3,177 | 2.15 | 4.90 |
| Kalamazoo | 66 | 7,369 | 2,409 | 65 | 3,703 | 454,710 | 93,545 | 64 | 230,300 | 7,148 | 2.97 | 7.64 |
| Kent | 137 | 16,240 | 5,622 | 135 | 7,891 | 1,081,924 | 304,488 | 134 | 457,650 | 16,169 | 2.78 | 5.32 |
| Ottawa | 145 | 16,049 | 6,178 | 145 | 9,099 | 947,958 | 251,893 | 143 | 437,412 | 13,230 | 2.14 | 5.25 |
| Van Buren | 81 | 9,274 | 3,642 | 80 | 4,679 | 603,370 | 178,618 | 80 | 274,000 | 9,408 | 2.58 | 5.26 |
| District 8 | 514 | 68,630 | 33,461 | 509 | 40,455 | 4,056,627 | 1,164,287 | 501 | 1,899,399 | 68,428 | 2.05 | 5.88 |
| Barry | 39 | 6,803 | 2,951 | 38 | 2,554 | 261,930 | 80,854 | 38 | 122,300 | 4,481 | 1.52 | 5.54 |
| Branch | 30 | 5,647 | 2,373 | 30 | 2,895 | 216,300 | 56,698 | 29 | 94,450 | 5,119 | 2.16 | 9.03 |
| Calhoun | 43 | 7,755 | 3,099 | 42 | 3,330 | 343,515 | 121,421 | 42 | 135,425 | 6,914 | 2.23 | 5.69 |
| Clinton | 45 | 7,976 | 2,610 | 45 | 3,920 | 399,740 | 110,940 | 42 | 176,317 | 6,307 | 2.42 | 5.69 |
| Eaton | 65 | 10,364 | 4,114 | 64 | 5,104 | 501,740 | 167,160 | 65 | 232,350 | 10,006 | 2.43 | 5.99 |
| Hillsdale | 57 | 8,620 | 3,348 | 57 | 3,754 | 343,470 | 80,703 | 55 | 165,648 | 6,829 | 2.04 | 8.46 |
| Ingham | 66 | 9,008 | 3,364 | 66 | 4,820 | 547,945 | 174,269 | 65 | 260,075 | 8,375 | 2.49 | 4.80 |
| Ionia | 55 | 10,549 | 3,629 | 55 | 4,608 | 435,330 | 99,418 | 55 | 222,200 | 6,620 | 1.82 | 6.66 |
| Jackson | 53 | 10,760 | 4,023 | 52 | 4,238 | 454,007 | 139,360 | 50 | 209,597 | 6,134 | 1.53 | 4.40 |
| St. Joseph | 18 | 3,760 | 1,378 | 18 | 1,862 | 175,410 | 53,202 | 17 | 78,837 | 3,106 | 2.25 | 5.84 |
| Shiawassee | 43 | 6,225 | 1,972 | 42 | 3,304 | 379,240 | 80,242 | 43 | 200,200 | 4,539 | 2.30 | 5.66 |
| District 9 | 1,465 | 191,019 | 80,130 | 1,454 | 102,390 | 14,582,600 | 4,960,493 | 1,436 | 5,516,019 | 206,235 | 2.57 | 4.16 |
| Genesee | 75 | 8,130 | 3,202 | 74 | 4,333 | 631,130 | 200,519 | 74 | 270,850 | 8,827 | 2.76 | 4.27 |
| Lapeer | 105 | 17,780 | 7,070 | 103 | 8,173 | 803,990 | 219,298 | 100 | 345,550 | 12,328 | 1.74 | 5.62 |
| Lenawee | 125 | 18,727 | 7,743 | 125 | 12,010 | 1,249,027 | 421,109 | 123 | 569,349 | 29,054 | 3.75 | 6.90 |
| Livingston | 80 | 11,399 | 3,606 | 48 | 4,355 | 582,650 | 146,984 | 49 | 203,900 | 4,976 | 1.31 | 3.39 |
| Macomb | 217 | 22,715 | 9,423 | 216 | 13,188 | 2,204,060 | 721,789 | 214 | 867,800 | 26,620 | 2.83 | 3.69 |
| Monroe | 191 | 25,099 | 12,921 | 191 | 15,334 | 2,242,220 | 896,363 | 187 | 733,725 | 38,706 | 3.00 | 4.32 |
| Oakland | 154 | 20,927 | 9,861 | 152 | 10,684 | 1,857,915 | 707,121 | 152 | 679,597 | 22,626 | 2.44 | 3.20 |
| St. Clair | 214 | 30,303 | 10,738 | 213 | 15,390 | 1,401,530 | 388,964 | 210 | 576,210 | 24,661 | 2.30 | 6.72 |
| Washtenaw | 82 | 14,294 | 6,220 | 81 | 6,459 | 961,360 | 332,322 | 81 | 397,000 | 12,320 | 1.98 | 3.71 |
| Wayne | 214 | 20,027 | 9,720 | 252 | 12,493 | 2,648,728 | 942,024 | 247 | 872,038 | 26,117 | 2.09 | 2.77 |

State totals. For total part owners see volume I, County table II.

TABLE 10.—CASH RENT PAID, OR PAYABLE, BY CASH TENANTS, 1940 AND 1930; AND BY PART

| CROP-REPORTING DISTRICT AND COUNTY | TOTAL CASH TENANTS (NUMBER) | | CASH TENANTS REPORTING AMOUNT OF RENT | | | | | | | | | | | | | | |
|---|---|---|---|---|---|---|---|---|---|---|---|---|---|---|---|---|---|
| | | | Number | | Land in farms (acres) | | Cropland harvested, 1939 | | Value of land and buildings 1940 (dollars) | Value of buildings 1940 | | Cash rent paid, or payable (dollars) | | | | | |
| | | | | | | | | | | | | Amount | | Average per acre | | Average per $100 of value 1940 |
| | 1940[1] | 1930 | 1940 | 1930 | 1940 | 1930 | Farms reporting | Acres | | Farms reporting | Dollars | 1940 | 1930 | 1940 | 1930 | |
| EAST NORTH CENTRAL—Con. | | | | | | | | | | | | | | | | |
| Wisconsin | | | | | | | | | | | | | | | | |
| State total | 21,066 | 13,763 | 19,826 | 13,655 | 2,276,029 | 1,675,478 | 19,140 | 982,148 | 108,415,313 | 19,554 | 51,061,313 | 5,140,670 | 6,851,013 | 2.70 | 4.08 | 5.66 |
| District 1 | 3,379 | 1,898 | 3,188 | 1,876 | 343,307 | 205,378 | 3,069 | 120,728 | 9,228,605 | 3,154 | 4,810,026 | 530,560 | 515,550 | 1.57 | 2.51 | 5.84 |
| Barron | 853 | 448 | 818 | 439 | 83,711 | 41,314 | 797 | 55,085 | 2,731,190 | 809 | 1,367,270 | 169,815 | 155,690 | 2.03 | 3.71 | 6.18 |
| Bayfield | 191 | 75 | 171 | 71 | 14,552 | 6,855 | 154 | 3,407 | 305,580 | 160 | 175,820 | 17,853 | 11,248 | 1.23 | 1.64 | 5.88 |
| Burnett | 341 | 158 | 328 | 158 | 38,248 | 19,230 | 314 | 10,649 | 766,750 | 327 | 416,125 | 47,012 | 34,361 | 1.23 | 1.79 | 6.13 |
| Chippewa | 396 | 259 | 362 | 256 | 43,238 | 29,181 | 349 | 17,249 | 1,395,125 | 359 | 677,825 | 71,547 | 81,608 | 1.65 | 2.80 | 5.13 |
| Douglas | 130 | 114 | 121 | 112 | 11,419 | 10,646 | 112 | 3,735 | 262,000 | 120 | 115,000 | 13,485 | 15,148 | 1.18 | 1.42 | 5.15 |
| Polk | 851 | 442 | 809 | 439 | 86,858 | 47,151 | 789 | 33,011 | 2,547,004 | 803 | 1,439,755 | 149,724 | 147,430 | 1.72 | 3.13 | 5.88 |
| Rusk | 276 | 182 | 256 | 182 | 27,283 | 22,827 | 250 | 7,344 | 566,870 | 247 | 268,500 | 32,043 | 33,606 | 1.17 | 1.47 | 5.44 |
| Sawyer | 97 | 81 | 92 | 81 | 9,891 | 9,924 | 87 | 2,414 | 174,350 | 90 | 83,675 | 9,436 | 12,935 | 0.95 | 1.30 | 5.41 |
| Washburn | 244 | 139 | 231 | 138 | 28,107 | 18,251 | 217 | 7,634 | 459,736 | 230 | 246,625 | 28,651 | 25,342 | 1.02 | 1.39 | 6.23 |
| District 2 | 2,015 | 877 | 1,872 | 866 | 179,491 | 90,970 | 1,790 | 64,246 | 6,033,196 | 1,846 | 3,149,447 | 330,796 | 206,170 | 1.84 | 2.93 | 5.48 |
| Ashland | 97 | 50 | 94 | 50 | 9,778 | 6,677 | 92 | 3,124 | 198,500 | 94 | 96,575 | 11,252 | 9,641 | 1.15 | 1.44 | 5.67 |
| Clark | 596 | 320 | 541 | 313 | 51,285 | 32,140 | 530 | 22,598 | 2,045,400 | 538 | 1,090,525 | 123,890 | 122,592 | 2.42 | 3.81 | 6.06 |
| Iron | 34 | 19 | 31 | 19 | 2,415 | 523 | 30 | 614 | 54,810 | 29 | 28,950 | 3,012 | 1,314 | 1.25 | 2.51 | 5.50 |
| Lincoln | 226 | 81 | 216 | 81 | 20,612 | 7,550 | 204 | 5,476 | 585,765 | 206 | 306,530 | 26,717 | 17,954 | 1.30 | 2.38 | 4.56 |
| Marathon | 591 | 203 | 547 | 200 | 55,794 | 20,956 | 515 | 21,537 | 2,130,545 | 543 | 1,131,880 | 112,607 | 78,975 | 2.02 | 3.77 | 5.29 |
| Oneida | 54 | 25 | 52 | 25 | 4,949 | 2,367 | 47 | 1,180 | 91,710 | 50 | 45,950 | 6,913 | 4,802 | 1.40 | 2.03 | 7.54 |
| Price | 132 | 81 | 123 | 81 | 10,460 | 11,850 | 118 | 2,345 | 241,315 | 121 | 115,665 | 12,112 | 10,227 | 1.16 | 0.86 | 5.02 |
| Taylor | 263 | 87 | 251 | 87 | 23,150 | 7,955 | 243 | 7,121 | 625,581 | 249 | 300,772 | 32,202 | 17,076 | 1.39 | 2.15 | 5.16 |
| Vilas | 22 | 11 | 17 | 10 | 1,048 | 952 | 11 | 251 | 59,560 | 16 | 32,600 | 2,011 | 3,595 | 1.92 | 3.78 | 3.38 |
| District 3 | 932 | 448 | 863 | 439 | 87,603 | 47,386 | 809 | 29,397 | 3,080,250 | 856 | 1,501,505 | 151,848 | 148,007 | 1.73 | 3.12 | 4.93 |
| Florence | 28 | 13 | 26 | 13 | 2,956 | 1,823 | 22 | 750 | 64,900 | 26 | 38,250 | 2,715 | 3,364 | 0.92 | 1.85 | 4.18 |
| Forest | 59 | 26 | 50 | 26 | 5,010 | 1,684 | 46 | 1,577 | 116,250 | 49 | 44,350 | 4,855 | 3,223 | 0.97 | 1.91 | 4.18 |
| Langlade | 161 | 85 | 153 | 85 | 13,392 | 7,197 | 146 | 4,807 | 538,267 | 152 | 241,030 | 26,017 | 27,940 | 1.94 | 3.88 | 4.83 |
| Marinette | 194 | 90 | 175 | 83 | 16,750 | 9,313 | 159 | 4,106 | 464,190 | 174 | 234,950 | 22,240 | 20,225 | 1.33 | 2.17 | 4.79 |
| Oconto | 268 | 121 | 250 | 119 | 25,257 | 14,868 | 238 | 9,633 | 928,395 | 247 | 438,870 | 47,665 | 42,250 | 1.89 | 2.84 | 5.13 |
| Shawano | 222 | 113 | 209 | 113 | 24,238 | 12,501 | 198 | 8,524 | 968,248 | 208 | 503,455 | 48,378 | 51,005 | 2.00 | 4.08 | 5.00 |
| District 4 | 3,450 | 2,205 | 3,208 | 2,179 | 450,028 | 320,127 | 3,089 | 177,914 | 13,550,365 | 3,171 | 6,894,348 | 824,175 | 992,807 | 1.83 | 3.10 | 6.08 |
| Buffalo | 420 | 312 | 401 | 311 | 81,936 | 67,690 | 390 | 27,147 | 2,224,156 | 401 | 944,815 | 129,200 | 186,601 | 1.58 | 2.76 | 5.81 |
| Dunn | 426 | 202 | 402 | 200 | 55,389 | 26,015 | 392 | 22,204 | 1,402,350 | 398 | 756,480 | 90,150 | 75,257 | 1.63 | 2.89 | 3.43 |
| Eau Claire | 261 | 139 | 255 | 139 | 33,135 | 18,360 | 243 | 12,922 | 983,650 | 250 | 569,765 | 51,779 | 58,846 | 1.56 | 3.21 | 5.26 |
| Jackson | 295 | 168 | 284 | 162 | 40,119 | 23,615 | 277 | 14,401 | 899,131 | 281 | 520,623 | 60,646 | 60,318 | 1.51 | 2.55 | 6.74 |
| La Crosse | 276 | 238 | 257 | 238 | 37,753 | 37,178 | 243 | 13,005 | 1,506,662 | 251 | 719,875 | 92,560 | 131,872 | 2.45 | 3.55 | 6.14 |
| Monroe | 309 | 192 | 276 | 191 | 34,929 | 24,946 | 259 | 11,158 | 1,042,595 | 270 | 513,125 | 57,828 | 73,641 | 1.66 | 2.95 | 5.55 |
| Pepin | 113 | 55 | 94 | 55 | 11,406 | 7,258 | 90 | 4,587 | 286,705 | 94 | 141,075 | 20,005 | 21,220 | 1.75 | 2.92 | 6.97 |
| Pierce | 343 | 277 | 317 | 266 | 34,214 | 29,912 | 308 | 17,395 | 1,285,040 | 317 | 687,300 | 81,908 | 107,390 | 2.40 | 3.59 | 6.38 |
| St. Croix | 544 | 315 | 488 | 313 | 61,622 | 40,859 | 472 | 31,548 | 2,146,900 | 479 | 1,177,450 | 121,846 | 133,391 | 1.98 | 3.26 | 5.68 |
| Trempealeau | 463 | 307 | 434 | 304 | 59,525 | 44,294 | 415 | 23,747 | 1,771,097 | 430 | 863,840 | 118,163 | 144,074 | 1.99 | 3.25 | 6.67 |
| District 5 | 1,352 | 719 | 1,260 | 711 | 159,533 | 94,447 | 1,165 | 58,557 | 4,611,577 | 1,238 | 2,348,880 | 244,414 | 244,239 | 1.53 | 2.59 | 5.30 |
| Adams | 104 | 68 | 97 | 66 | 17,343 | 10,137 | 78 | 3,709 | 260,673 | 94 | 110,550 | 11,296 | 15,969 | 0.65 | 1.57 | 4.33 |
| Green Lake | 90 | 61 | 81 | 61 | 9,068 | 8,250 | 77 | 4,903 | 392,150 | 77 | 217,425 | 21,748 | 24,989 | 2.40 | 3.03 | 5.55 |
| Juneau | 206 | 123 | 190 | 121 | 28,576 | 17,109 | 176 | 8,033 | 660,900 | 188 | 304,550 | 33,467 | 34,462 | 1.17 | 2.01 | 5.06 |
| Marquette | 96 | 66 | 84 | 66 | 12,680 | 11,515 | 81 | 4,425 | 290,573 | 82 | 149,100 | 16,629 | 21,094 | 1.31 | 1.83 | 5.93 |
| Portage | 220 | 84 | 202 | 84 | 25,530 | 11,658 | 196 | 9,527 | 684,845 | 201 | 317,825 | 32,520 | 26,303 | 1.27 | 2.26 | 4.75 |
| Waupaca | 237 | 105 | 220 | 103 | 25,102 | 11,139 | 203 | 8,452 | 921,736 | 215 | 406,750 | 52,563 | 43,775 | 2.09 | 3.93 | 5.70 |
| Waushara | 89 | 44 | 82 | 40 | 10,838 | 4,767 | 73 | 3,067 | 291,450 | 81 | 186,730 | 12,249 | 13,594 | 1.13 | 2.85 | 4.20 |
| Wood | 310 | 170 | 304 | 170 | 30,396 | 19,872 | 281 | 11,443 | 1,119,250 | 300 | 645,950 | 63,948 | 64,075 | 2.10 | 3.22 | 5.71 |
| District 6 | 2,298 | 1,604 | 2,189 | 1,599 | 205,438 | 158,615 | 2,149 | 115,588 | 16,305,061 | 2,146 | 7,800,677 | 852,477 | 869,945 | 4.15 | 5.48 | 5.23 |
| Brown | 325 | 217 | 318 | 217 | 27,292 | 21,512 | 309 | 15,750 | 2,258,075 | 306 | 951,950 | 114,381 | 107,040 | 4.19 | 4.98 | 5.06 |
| Calumet | 198 | 111 | 193 | 111 | 18,066 | 11,063 | 190 | 10,969 | 1,750,490 | 192 | 836,640 | 89,023 | 73,927 | 4.93 | 6.68 | 5.09 |
| Door | 164 | 73 | 151 | 73 | 14,173 | 8,033 | 146 | 6,998 | 748,300 | 147 | 377,215 | 34,141 | 29,777 | 2.41 | 3.71 | 4.56 |
| Fond du Lac | 324 | 245 | 317 | 242 | 34,655 | 26,492 | 310 | 19,937 | 2,710,955 | 308 | 1,240,750 | 149,051 | 154,374 | 4.30 | 5.83 | 5.50 |
| Kewaunee | 76 | 44 | 66 | 44 | 6,700 | 4,367 | 64 | 3,461 | 482,365 | 65 | 236,400 | 22,454 | 20,641 | 3.35 | 4.77 | 4.65 |
| Manitowoc | 226 | 168 | 214 | 168 | 18,699 | 16,994 | 210 | 10,371 | 1,694,560 | 211 | 798,600 | 83,700 | 90,173 | 4.48 | 5.31 | 4.94 |
| Outagamie | 311 | 236 | 288 | 235 | 29,071 | 22,674 | 287 | 15,544 | 1,919,776 | 284 | 950,344 | 109,355 | 118,355 | 3.76 | 5.22 | 5.70 |
| Sheboygan | 472 | 338 | 463 | 338 | 39,840 | 30,239 | 447 | 22,529 | 3,369,680 | 446 | 1,745,400 | 177,931 | 187,782 | 4.47 | 6.21 | 5.28 |
| Winnebago | 202 | 172 | 189 | 171 | 16,968 | 17,241 | 186 | 10,029 | 1,370,770 | 187 | 683,598 | 72,801 | 87,666 | 4.27 | 5.08 | 5.29 |
| District 7 | 2,531 | 2,161 | 2,359 | 2,153 | 352,415 | 335,688 | 2,317 | 140,667 | 14,759,424 | 2,330 | 6,111,773 | 1,053,170 | 1,508,965 | 2.99 | 4.48 | 7.14 |
| Crawford | 189 | 153 | 170 | 133 | 30,288 | 25,077 | 169 | 8,720 | 781,848 | 169 | 313,650 | 50,695 | 58,962 | 1.67 | 2.42 | 6.48 |
| Grant | 575 | 552 | 555 | 549 | 85,951 | 85,253 | 547 | 37,878 | 4,140,605 | 549 | 1,609,653 | 292,280 | 430,198 | 3.40 | 5.05 | 7.06 |
| Iowa | 454 | 403 | 442 | 403 | 75,649 | 71,747 | 438 | 28,558 | 3,108,607 | 438 | 1,301,990 | 217,743 | 292,400 | 2.88 | 4.08 | 7.00 |
| Lafayette | 481 | 558 | 465 | 555 | 70,073 | 89,126 | 456 | 33,778 | 3,334,694 | 459 | 1,301,425 | 290,149 | 490,724 | 4.14 | 5.51 | 8.70 |
| Richland | 155 | 131 | 143 | 129 | 18,074 | 15,958 | 140 | 5,516 | 652,620 | 141 | 243,270 | 38,463 | 53,515 | 2.13 | 3.35 | 5.89 |
| Sauk | 431 | 239 | 366 | 239 | 49,228 | 33,079 | 360 | 18,759 | 1,958,960 | 362 | 891,360 | 110,432 | 123,426 | 2.24 | 3.73 | 5.64 |
| Vernon | 246 | 145 | 218 | 145 | 23,152 | 17,448 | 207 | 7,452 | 784,010 | 214 | 370,425 | 53,418 | 57,745 | 2.31 | 3.31 | 6.81 |
| District 8 | 2,416 | 1,904 | 2,301 | 1,890 | 266,576 | 228,570 | 2,283 | 143,893 | 16,823,354 | 2,261 | 8,226,572 | 976,170 | 1,161,450 | 3.66 | 5.08 | 5.80 |
| Columbia | 372 | 290 | 353 | 286 | 49,593 | 40,654 | 344 | 24,998 | 2,206,818 | 345 | 1,057,106 | 133,537 | 154,016 | 2.69 | 3.79 | 6.05 |
| Dane | 678 | 539 | 662 | 535 | 78,032 | 67,715 | 648 | 40,571 | 5,241,708 | 651 | 2,452,505 | 297,341 | 357,100 | 3.81 | 5.27 | 5.67 |
| Dodge | 425 | 298 | 402 | 297 | 40,902 | 31,950 | 401 | 24,961 | 3,119,678 | 390 | 1,567,083 | 170,253 | 184,520 | 4.16 | 5.78 | 5.46 |
| Green | 206 | 167 | 200 | 165 | 25,794 | 22,436 | 197 | 11,907 | 1,468,256 | 196 | 685,500 | 99,524 | 124,809 | 3.86 | 5.56 | 6.78 |
| Jefferson | 418 | 345 | 402 | 343 | 42,165 | 36,956 | 397 | 23,638 | 2,857,465 | 395 | 1,574,524 | 160,283 | 194,546 | 3.80 | 5.26 | 5.61 |
| Rock | 317 | 265 | 282 | 264 | 30,090 | 28,859 | 276 | 17,820 | 1,929,455 | 275 | 889,855 | 115,252 | 146,443 | 3.85 | 5.07 | 5.97 |
| District 9 | 2,693 | 1,947 | 2,586 | 1,942 | 231,638 | 194,297 | 2,489 | 136,158 | 24,023,481 | 2,552 | 10,217,486 | 1,169,046 | 1,120,268 | 5.05 | 5.81 | 4.87 |
| Kenosha | 402 | 260 | 393 | 260 | 37,400 | 31,885 | 367 | 22,230 | 3,456,435 | 369 | 1,442,980 | 195,441 | 175,292 | 5.23 | 5.50 | 5.65 |
| Milwaukee | 487 | 333 | 465 | 332 | 19,615 | 15,820 | 444 | 13,023 | 5,358,015 | 456 | 1,896,916 | 178,459 | 136,679 | 9.10 | 8.65 | 3.33 |
| Ozaukee | 161 | 122 | 160 | 122 | 13,784 | 10,414 | 156 | 8,601 | 1,642,930 | 159 | 623,450 | 71,060 | 64,201 | 5.16 | 6.16 | 4.33 |
| Racine | 394 | 299 | 373 | 297 | 36,636 | 33,808 | 365 | 22,854 | 3,354,005 | 365 | 1,389,050 | 173,160 | 185,229 | 4.75 | 5.48 | 5.16 |
| Walworth | 439 | 373 | 409 | 373 | 51,368 | 47,639 | 400 | 27,798 | 3,677,318 | 406 | 1,843,500 | 215,090 | 255,669 | 4.19 | 5.37 | 5.85 |
| Washington | 267 | 177 | 256 | 177 | 24,589 | 16,518 | 250 | 14,300 | 2,047,025 | 255 | 1,068,675 | 99,829 | 91,046 | 4.06 | 5.51 | 4.87 |
| Waukesha | 543 | 383 | 530 | 381 | 48,246 | 38,213 | 501 | 27,352 | 4,486,953 | 524 | 2,152,116 | 236,001 | 221,050 | 4.89 | 5.78 | 5.26 |

[1] Where for 1940 there are less than 3 total cash tenants or part owners, data for items other than count of farms are included only in crop-reporting district and

OWNERS RENTING ON A CASH BASIS, 1940; BY CROP-REPORTING DISTRICTS AND COUNTIES—Continued

| CROP-REPORTING DISTRICT AND COUNTY | PART OWNERS RENTING ON A CASH BASIS AND REPORTING AMOUNT OF RENT: CENSUS OF 1940 | | | | | | | | | | | |
|---|---|---|---|---|---|---|---|---|---|---|---|---|
| | Number 1940 [1] | Land in farm, 1940 (acres) | | Cropland harvested 1939 | | Value of land and buildings 1940 (dollars) | | Value of buildings 1940 | | Cash rent paid, or payable 1940 (dollars) | | |
| | | Total | Rented portion | Farms reporting | Acres | Total | Rented portion | Farms reporting | Dollars | Amount | Average | |
| | | | | | | | | | | | Per acre | Per $100 of value |
| EAST NORTH CENTRAL—Continued | | | | | | | | | | | | |
| Wisconsin | | | | | | | | | | | | |
| State total | 8,195 | 1,346,699 | 532,168 | 8,158 | 562,446 | 65,855,712 | 17,734,932 | 8,075 | 29,022,132 | 1,028,052 | 1.93 | 5.80 |
| District 1 | 1,448 | 240,426 | 101,225 | 1,442 | 78,350 | 6,278,084 | 1,678,691 | 1,435 | 3,034,250 | 108,298 | 1.05 | 6.33 |
| Barron | 330 | 50,915 | 21,222 | 329 | 19,688 | 1,652,175 | 455,459 | 325 | 820,085 | 33,241 | 1.57 | 7.30 |
| Bayfield | 132 | 20,076 | 8,387 | 132 | 5,519 | 339,705 | 78,577 | 132 | 151,145 | 4,881 | 0.58 | 6.21 |
| Burnett | 116 | 20,772 | 9,607 | 115 | 5,355 | 369,500 | 113,304 | 116 | 175,985 | 6,364 | 0.66 | 5.62 |
| Chippewa | 217 | 38,711 | 14,831 | 217 | 15,463 | 1,261,575 | 316,454 | 216 | 615,757 | 18,426 | 1.24 | 5.82 |
| Douglas | 74 | 10,260 | 5,228 | 72 | 3,259 | 287,055 | 109,302 | 74 | 134,013 | 5,142 | 0.98 | 4.70 |
| Polk | 288 | 49,280 | 21,380 | 288 | 17,464 | 1,428,448 | 380,536 | 286 | 730,890 | 23,385 | 1.09 | 6.14 |
| Rusk | 144 | 23,241 | 9,358 | 144 | 5,389 | 515,854 | 121,509 | 141 | 218,855 | 7,041 | 0.75 | 5.79 |
| Sawyer | 63 | 9,918 | 3,927 | 63 | 1,933 | 139,654 | 34,394 | 62 | 61,595 | 1,903 | 0.48 | 5.53 |
| Washburn | 84 | 17,223 | 7,305 | 82 | 4,280 | 264,120 | 69,158 | 83 | 129,125 | 5,953 | 0.81 | 8.58 |
| District 2 | 1,199 | 188,146 | 77,355 | 1,183 | 57,897 | 5,804,451 | 1,465,601 | 1,165 | 2,735,380 | 84,717 | 1.10 | 5.83 |
| Ashland | 73 | 12,018 | 5,207 | 73 | 3,394 | 229,380 | 60,465 | 72 | 102,680 | 3,736 | 0.68 | 6.18 |
| Clark | 321 | 49,022 | 20,189 | 320 | 17,571 | 1,724,475 | 410,015 | 318 | 886,425 | 28,098 | 1.39 | 6.85 |
| Iron | 40 | 3,871 | 1,538 | 40 | 1,059 | 99,540 | 16,420 | 40 | 45,945 | 1,210 | 0.79 | 7.37 |
| Lincoln | 126 | 20,483 | 8,263 | 126 | 5,227 | 614,947 | 159,952 | 121 | 292,000 | 7,208 | 0.80 | 4.51 |
| Marathon | 363 | 60,768 | 24,628 | 360 | 20,028 | 2,185,835 | 528,808 | 352 | 987,125 | 31,020 | 1.25 | 5.89 |
| Oneida | 20 | 3,620 | 2,093 | 19 | 1,373 | 93,930 | 28,005 | 20 | 32,600 | 1,655 | 0.79 | 5.91 |
| Price | 72 | 10,469 | 3,644 | 71 | 2,374 | 205,430 | 46,363 | 71 | 94,505 | 3,453 | 0.90 | 7.44 |
| Taylor | 161 | 23,933 | 9,439 | 161 | 6,236 | 660,664 | 188,200 | 160 | 289,200 | 7,730 | 0.82 | 4.11 |
| Vilas | 13 | 1,957 | 966 | 13 | 433 | 52,250 | 17,357 | 13 | 24,900 | 607 | 0.63 | 3.50 |
| District 3 | 401 | 64,988 | 24,930 | 400 | 21,629 | 2,305,305 | 535,663 | 396 | 1,079,145 | 32,102 | 1.29 | 5.99 |
| Florence | 16 | 2,779 | 1,000 | 16 | 641 | 59,575 | 15,624 | 15 | 31,000 | 750 | 0.75 | 4.80 |
| Forest | 16 | 3,917 | 1,762 | 16 | 1,143 | 85,000 | 21,786 | 16 | 39,650 | 1,368 | 0.77 | 6.22 |
| Langlade | 74 | 10,452 | 3,862 | 73 | 4,186 | 489,700 | 96,805 | 74 | 206,850 | 7,319 | 1.90 | 7.56 |
| Marinette | 76 | 12,078 | 4,937 | 76 | 3,719 | 364,250 | 71,605 | 75 | 168,550 | 4,920 | 1.00 | 6.87 |
| Oconto | 107 | 16,690 | 6,731 | 107 | 6,463 | 647,585 | 172,346 | 104 | 285,220 | 9,108 | 1.35 | 5.28 |
| Shawano | 112 | 18,252 | 6,682 | 112 | 5,477 | 659,195 | 157,497 | 112 | 347,675 | 8,649 | 1.29 | 5.49 |
| District 4 | 1,068 | 215,940 | 86,417 | 1,061 | 89,112 | 6,801,291 | 1,869,278 | 1,057 | 3,282,005 | 131,578 | 1.52 | 7.04 |
| Buffalo | 87 | 20,008 | 8,621 | 85 | 8,301 | 632,040 | 179,261 | 87 | 267,945 | 13,861 | 1.58 | 7.62 |
| Dunn | 194 | 39,787 | 15,586 | 194 | 16,146 | 1,155,226 | 271,419 | 192 | 586,415 | 21,657 | 1.39 | 7.98 |
| Eau Claire | 69 | 11,828 | 4,804 | 69 | 5,711 | 464,400 | 145,995 | 66 | 232,000 | 8,385 | 1.72 | 5.74 |
| Jackson | 84 | 20,994 | 8,028 | 84 | 7,063 | 459,265 | 124,121 | 82 | 222,930 | 9,220 | 1.15 | 7.43 |
| La Crosse | 46 | 9,491 | 3,698 | 46 | 3,212 | 401,675 | 121,295 | 45 | 176,700 | 6,741 | 1.82 | 5.58 |
| Monroe | 60 | 11,313 | 4,954 | 60 | 3,744 | 379,450 | 117,256 | 60 | 166,275 | 9,394 | 1.90 | 8.01 |
| Pepin | 39 | 6,439 | 2,533 | 39 | 2,820 | 189,565 | 39,275 | 39 | 98,465 | 3,444 | 1.36 | 8.77 |
| Pierce | 152 | 25,149 | 10,060 | 151 | 11,757 | 978,530 | 270,664 | 152 | 490,770 | 18,341 | 1.32 | 6.78 |
| St. Croix | 234 | 48,198 | 19,568 | 232 | 22,507 | 1,468,960 | 412,730 | 233 | 738,125 | 26,017 | 1.35 | 6.30 |
| Trempealeau | 103 | 20,518 | 8,510 | 101 | 7,851 | 672,180 | 187,242 | 101 | 300,380 | 14,718 | 1.73 | 7.86 |
| District 5 | 679 | 122,114 | 44,418 | 675 | 46,704 | 4,367,581 | 956,418 | 666 | 2,061,227 | 57,480 | 1.29 | 6.01 |
| Adams | 31 | 8,559 | 3,288 | 30 | 2,276 | 172,150 | 47,480 | 31 | 68,400 | 2,112 | 0.64 | 4.45 |
| Green Lake | 37 | 7,477 | 2,035 | 37 | 4,040 | 429,810 | 75,553 | 37 | 195,950 | 4,517 | 2.22 | 6.14 |
| Juneau | 41 | 7,301 | 2,967 | 41 | 2,412 | 219,286 | 69,981 | 37 | 84,060 | 3,715 | 1.25 | 5.39 |
| Marquette | 23 | 4,809 | 861 | 23 | 1,912 | 140,000 | 15,970 | 23 | 65,600 | 1,083 | 1.26 | 6.78 |
| Portage | 144 | 30,215 | 10,392 | 144 | 11,725 | 835,305 | 173,985 | 144 | 382,935 | 10,820 | 1.04 | 6.22 |
| Waupaca | 91 | 15,625 | 6,107 | 90 | 5,824 | 747,875 | 145,448 | 90 | 354,382 | 10,853 | 1.77 | 7.45 |
| Waushara | 30 | 5,506 | 2,196 | 30 | 2,055 | 182,440 | 42,020 | 30 | 88,275 | 3,330 | 1.52 | 7.92 |
| Wood | 282 | 42,620 | 16,574 | 280 | 16,402 | 1,640,695 | 389,001 | 274 | 821,625 | 21,070 | 1.27 | 5.42 |
| District 6 | 1,115 | 155,756 | 56,366 | 1,112 | 63,585 | 12,257,539 | 3,154,989 | 1,094 | 5,565,190 | 172,940 | 3.07 | 5.52 |
| Brown | 210 | 28,242 | 10,627 | 210 | 15,465 | 2,247,995 | 631,519 | 204 | 913,910 | 31,945 | 3.01 | 5.06 |
| Calumet | 82 | 11,185 | 3,727 | 81 | 6,257 | 1,050,770 | 226,461 | 80 | 503,550 | 16,089 | 4.32 | 7.10 |
| Door | 101 | 17,079 | 6,598 | 101 | 7,168 | 811,340 | 212,255 | 101 | 344,215 | 8,520 | 1.29 | 4.01 |
| Fond du Lac | 116 | 16,270 | 6,065 | 115 | 9,299 | 1,280,505 | 296,138 | 116 | 642,000 | 20,603 | 3.39 | 6.96 |
| Kewaunee | 68 | 10,379 | 3,740 | 68 | 5,833 | 826,275 | 210,200 | 66 | 356,450 | 11,551 | 3.09 | 5.50 |
| Manitowoc | 151 | 16,336 | 5,833 | 150 | 8,544 | 1,475,855 | 343,791 | 128 | 686,925 | 17,897 | 3.07 | 6.21 |
| Outagamie | 121 | 17,931 | 6,622 | 121 | 9,766 | 1,311,950 | 329,893 | 119 | 543,755 | 18,823 | 2.84 | 5.71 |
| Sheboygan | 175 | 21,318 | 7,638 | 175 | 12,486 | 1,941,174 | 558,505 | 171 | 964,655 | 29,159 | 3.82 | 5.22 |
| Winnebago | 111 | 15,056 | 5,521 | 111 | 8,763 | 1,351,695 | 325,207 | 109 | 609,730 | 18,353 | 3.32 | 5.65 |
| District 7 | 654 | 142,913 | 55,536 | 651 | 55,766 | 6,827,691 | 2,054,258 | 642 | 2,603,205 | 146,337 | 2.63 | 7.19 |
| Crawford | 26 | 6,677 | 2,322 | 26 | 2,052 | 254,620 | 45,780 | 23 | 109,000 | 4,597 | 1.98 | 10.04 |
| Grant | 161 | 36,189 | 14,866 | 159 | 15,722 | 1,975,454 | 598,587 | 157 | 761,675 | 43,782 | 2.94 | 7.31 |
| Iowa | 126 | 28,648 | 10,812 | 126 | 10,395 | 1,285,107 | 386,426 | 124 | 500,530 | 25,473 | 2.36 | 6.59 |
| Lafayette | 131 | 29,376 | 11,018 | 131 | 12,870 | 1,478,550 | 419,944 | 130 | 513,520 | 36,109 | 3.28 | 8.60 |
| Richland | 29 | 6,263 | 2,466 | 29 | 1,684 | 257,500 | 71,288 | 29 | 83,300 | 5,195 | 2.11 | 7.29 |
| Sauk | 111 | 20,936 | 8,929 | 111 | 8,714 | 1,105,710 | 374,335 | 109 | 421,550 | 20,180 | 2.26 | 5.39 |
| Vernon | 70 | 12,801 | 5,103 | 69 | 4,129 | 497,750 | 157,900 | 70 | 213,630 | 11,021 | 2.16 | 7.99 |
| District 8 | 540 | 98,109 | 34,331 | 537 | 48,097 | 5,974,495 | 1,649,449 | 527 | 2,844,458 | 106,635 | 3.11 | 6.46 |
| Columbia | 86 | 19,508 | 8,906 | 85 | 10,801 | 967,355 | 303,409 | 82 | 451,700 | 22,757 | 2.56 | 7.50 |
| Dane | 136 | 22,936 | 9,372 | 135 | 12,146 | 1,662,685 | 558,237 | 133 | 717,732 | 50,339 | 3.24 | 5.43 |
| Dodge | 139 | 18,817 | 6,680 | 139 | 11,395 | 1,436,295 | 347,887 | 137 | 717,615 | 24,172 | 3.62 | 6.95 |
| Green | 41 | 6,968 | 2,491 | 41 | 3,300 | 455,690 | 83,665 | 39 | 216,975 | 5,729 | 2.30 | 6.85 |
| Jefferson | 69 | 7,906 | 2,924 | 69 | 5,049 | 691,088 | 147,490 | 69 | 388,661 | 11,851 | 4.05 | 8.04 |
| Rock | 69 | 10,219 | 3,959 | 68 | 5,926 | 761,200 | 208,761 | 67 | 351,775 | 11,787 | 2.98 | 5.65 |
| District 9 | 1,101 | 132,327 | 51,520 | 1,097 | 81,508 | 15,039,297 | 4,422,585 | 1,095 | 5,817,292 | 189,967 | 3.69 | 4.30 |
| Kenosha | 119 | 17,138 | 7,184 | 118 | 10,728 | 1,718,697 | 495,924 | 117 | 627,055 | 26,547 | 3.70 | 5.35 |
| Milwaukee | 216 | 14,057 | 5,832 | 215 | 10,047 | 3,344,355 | 1,240,623 | 216 | 986,450 | 32,691 | 4.78 | 2.64 |
| Ozaukee | 139 | 16,860 | 6,705 | 139 | 10,368 | 1,947,470 | 513,918 | 139 | 782,780 | 21,651 | 3.80 | 4.21 |
| Racine | 187 | 22,533 | 8,235 | 186 | 14,695 | 2,485,465 | 644,261 | 184 | 990,960 | 28,576 | 3.47 | 4.44 |
| Walworth | 108 | 18,787 | 7,138 | 108 | 10,935 | 1,519,720 | 428,010 | 108 | 694,767 | 28,234 | 3.96 | 6.60 |
| Washington | 116 | 18,623 | 5,792 | 116 | 8,787 | 1,292,625 | 345,105 | 116 | 617,950 | 18,657 | 3.22 | 5.41 |
| Waukesha | 217 | 27,209 | 10,637 | 216 | 15,948 | 2,730,465 | 754,744 | 214 | 1,117,330 | 33,611 | 3.16 | 4.45 |

State totals. For total part owners see volume I, County table II.

TABLE 10.—CASH RENT PAID, OR PAYABLE, BY CASH TENANTS, 1940 AND 1930; AND BY PART

| CROP-REPORTING DISTRICT AND COUNTY | TOTAL CASH TENANTS (NUMBER) | | CASH TENANTS REPORTING AMOUNT OF RENT | | | | | | | | | | | | | |
|---|---|---|---|---|---|---|---|---|---|---|---|---|---|---|---|---|
| | | | Number | | Land in farms (acres) | | Cropland harvested, 1939 | | Value of land and buildings 1940 (dollars) | Value of buildings 1940 | | Cash rent paid, or payable (dollars) | | | | |
| | | | | | | | | | | | | Amount | | Average per acre | | Average per $100 of value 1940 |
| | 1940 [1] | 1930 | 1940 | 1930 | 1940 | 1930 | Farms reporting | Acres | | Farms reporting | Dollars | 1940 | 1930 | 1940 | 1930 | |
| WEST NORTH CENTRAL | | | | | | | | | | | | | | | | |
| Minnesota | | | | | | | | | | | | | | | | |
| State total | 24,372 | 23,242 | 23,257 | 23,134 | 3,089,382 | 3,551,994 | 22,069 | 1,668,874 | 139,097,329 | 22,617 | 53,136,850 | 8,316,676 | 13,631,846 | 2.69 | 3.86 | 5.98 |
| District 1 | 2,165 | 1,702 | 2,057 | 1,693 | 322,560 | 314,030 | 1,811 | 143,852 | 5,422,265 | 1,943 | 2,115,281 | 316,415 | 411,277 | 0.99 | 1.31 | 5.87 |
| Becker | 439 | 217 | 414 | 214 | 52,741 | 33,442 | 373 | 21,542 | 957,670 | 405 | 391,050 | 52,097 | 54,397 | 1.00 | 1.63 | 5.52 |
| Clay | 181 | 157 | 167 | 152 | 34,313 | 32,160 | 159 | 20,550 | 723,530 | 151 | 270,355 | 36,447 | 70,290 | 1.06 | 2.19 | 5.04 |
| Clearwater | 168 | 87 | 162 | 87 | 19,891 | 12,470 | 152 | 5,369 | 273,095 | 154 | 111,370 | 14,490 | 12,454 | 0.73 | 1.00 | 5.30 |
| Kittson | 144 | 123 | 135 | 122 | 24,132 | 25,568 | 117 | 9,520 | 278,317 | 131 | 118,180 | 16,356 | 21,597 | 0.64 | 0.84 | 5.82 |
| Mahnomen | 141 | 59 | 138 | 59 | 20,256 | 9,206 | 125 | 7,988 | 281,371 | 131 | 102,843 | 18,473 | 9,540 | 0.91 | 1.04 | 6.57 |
| Marshall | 257 | 247 | 226 | 244 | 39,584 | 50,118 | 179 | 16,224 | 471,695 | 211 | 182,825 | 26,993 | 38,490 | 0.68 | 0.77 | 5.72 |
| Norman | 136 | 102 | 131 | 102 | 20,740 | 19,554 | 118 | 11,428 | 448,352 | 127 | 163,575 | 28,802 | 45,900 | 1.39 | 2.34 | 6.42 |
| Pennington | 143 | 187 | 142 | 187 | 23,545 | 38,854 | 131 | 9,717 | 325,274 | 127 | 134,450 | 20,162 | 27,180 | 0.86 | 0.74 | 6.20 |
| Polk | 388 | 328 | 365 | 321 | 60,195 | 58,636 | 320 | 31,436 | 1,311,880 | 342 | 508,731 | 85,923 | 100,203 | 1.43 | 1.71 | 6.55 |
| Red Lake | 66 | 60 | 58 | 60 | 8,315 | 12,169 | 42 | 3,483 | 118,956 | 53 | 52,500 | 7,598 | 13,177 | 0.91 | 1.08 | 6.39 |
| Roseau | 122 | 135 | 119 | 135 | 18,848 | 23,853 | 95 | 6,593 | 252,125 | 111 | 70,600 | 11,282 | 17,890 | 0.60 | 0.75 | 4.86 |
| District 2 | 1,123 | 661 | 1,056 | 659 | 122,643 | 82,869 | 971 | 32,934 | 1,724,028 | 1,017 | 718,184 | 94,652 | 77,713 | 0.77 | 0.93 | 5.49 |
| Beltrami | 192 | 172 | 177 | 172 | 21,433 | 23,638 | 158 | 5,018 | 300,360 | 160 | 134,286 | 16,909 | 17,008 | 0.79 | 0.72 | 5.63 |
| Cass | 372 | 221 | 353 | 221 | 48,320 | 28,719 | 328 | 12,882 | 567,575 | 348 | 248,699 | 31,699 | 25,804 | 0.65 | 0.89 | 5.57 |
| Hubbard | 253 | 93 | 234 | 92 | 29,244 | 12,336 | 211 | 9,842 | 364,565 | 217 | 150,970 | 20,666 | 12,419 | 0.71 | 1.01 | 5.43 |
| Itasca | 224 | 110 | 212 | 109 | 17,000 | 9,481 | 203 | 3,750 | 370,048 | 207 | 149,620 | 18,887 | 15,856 | 1.11 | 1.67 | 5.10 |
| Koochiching | 52 | 37 | 51 | 37 | 3,712 | 4,483 | 46 | 702 | 57,750 | 47 | 21,035 | 3,943 | 3,553 | 1.06 | 0.79 | 6.83 |
| Lake of the Woods | 30 | 28 | 29 | 28 | 2,934 | 4,212 | 25 | 740 | 43,730 | 29 | 14,378 | 2,410 | 3,373 | 0.82 | 0.80 | 5.53 |
| District 3 | 525 | 136 | 475 | 136 | 26,096 | 10,762 | 411 | 5,676 | 845,281 | 462 | 451,699 | 42,667 | 22,064 | 1.64 | 2.05 | 5.05 |
| Cook | 8 | 3 | 8 | 3 | 556 | 474 | 7 | 136 | 17,580 | 8 | 12,980 | 1,528 | 215 | 2.75 | 0.45 | 8.69 |
| Lake | 22 | 4 | 20 | 4 | 1,351 | 594 | 17 | 204 | 35,360 | 19 | 19,250 | 1,974 | 204 | 1.46 | 0.34 | 5.58 |
| St. Louis | 495 | 129 | 447 | 129 | 24,189 | 9,694 | 387 | 5,336 | 792,341 | 435 | 419,469 | 39,165 | 21,633 | 1.62 | 2.23 | 4.94 |
| District 4 | 2,156 | 2,375 | 2,045 | 2,365 | 294,057 | 419,397 | 1,888 | 170,225 | 8,633,548 | 1,979 | 3,630,676 | 518,459 | 1,291,016 | 1.76 | 3.08 | 6.01 |
| Big Stone | 68 | 66 | 62 | 66 | 8,068 | 12,205 | 53 | 4,885 | 287,980 | 59 | 124,635 | 13,540 | 37,700 | 1.68 | 3.09 | 4.70 |
| Chippewa | 99 | 210 | 97 | 209 | 14,712 | 38,303 | 89 | 10,696 | 792,990 | 93 | 280,128 | 48,708 | 165,921 | 3.31 | 4.33 | 6.14 |
| Douglas | 334 | 286 | 322 | 285 | 39,922 | 40,196 | 303 | 22,412 | 1,212,557 | 318 | 593,020 | 77,072 | 115,807 | 1.93 | 2.88 | 6.43 |
| Grant | 86 | 140 | 77 | 140 | 12,681 | 27,372 | 73 | 6,846 | 358,020 | 73 | 148,530 | 22,479 | 72,907 | 1.77 | 2.66 | 6.28 |
| Lac qui Parle | 80 | 192 | 76 | 192 | 11,344 | 37,316 | 69 | 7,833 | 505,445 | 74 | 175,250 | 30,954 | 143,541 | 2.73 | 3.85 | 6.12 |
| Otter Tail | 966 | 681 | 910 | 679 | 118,893 | 105,891 | 845 | 58,613 | 2,769,613 | 891 | 1,288,476 | 163,541 | 243,591 | 1.38 | 2.30 | 5.90 |
| Pope | 181 | 177 | 174 | 177 | 28,901 | 35,334 | 154 | 16,475 | 707,475 | 171 | 322,970 | 44,032 | 85,917 | 1.52 | 2.43 | 6.23 |
| Stevens | 66 | 116 | 63 | 111 | 11,056 | 23,662 | 61 | 7,973 | 421,180 | 56 | 160,205 | 23,089 | 73,257 | 2.09 | 3.10 | 5.48 |
| Swift | 87 | 147 | 82 | 147 | 12,216 | 25,526 | 73 | 7,482 | 373,496 | 78 | 136,748 | 23,157 | 71,957 | 1.90 | 2.82 | 6.20 |
| Traverse | 18 | 48 | 17 | 48 | 3,732 | 11,334 | 14 | 2,643 | 111,100 | 14 | 38,250 | 7,356 | 33,030 | 1.97 | 2.91 | 6.62 |
| Wilkin | 65 | 55 | 63 | 54 | 16,184 | 12,582 | 60 | 10,871 | 334,764 | 54 | 113,750 | 17,470 | 30,627 | 1.08 | 2.43 | 5.22 |
| Yellow Medicine | 106 | 257 | 102 | 257 | 16,348 | 49,676 | 94 | 11,494 | 758,920 | 100 | 252,520 | 46,144 | 217,775 | 2.82 | 4.38 | 6.08 |
| District 5 | 5,996 | 5,338 | 5,757 | 5,319 | 768,122 | 775,303 | 5,607 | 433,947 | 35,713,535 | 5,591 | 14,331,136 | 2,096,527 | 2,892,222 | 2.73 | 3.73 | 5.88 |
| Benton | 238 | 149 | 228 | 147 | 28,935 | 19,677 | 220 | 15,348 | 864,020 | 226 | 370,180 | 54,399 | 56,797 | 1.88 | 2.89 | 6.30 |
| Carver | 401 | 342 | 385 | 339 | 41,328 | 37,509 | 382 | 25,242 | 3,271,010 | 382 | 1,319,880 | 187,536 | 211,358 | 4.54 | 5.63 | 5.73 |
| Kandiyohi | 274 | 427 | 260 | 427 | 38,445 | 72,551 | 249 | 24,427 | 1,511,238 | 262 | 647,600 | 101,967 | 236,247 | 2.65 | 3.24 | 6.75 |
| McLeod | 528 | 450 | 503 | 449 | 63,563 | 60,917 | 500 | 43,068 | 4,664,545 | 499 | 1,862,134 | 264,008 | 314,391 | 4.15 | 5.16 | 5.66 |
| Meeker | 398 | 515 | 375 | 515 | 49,645 | 80,103 | 365 | 32,608 | 2,565,846 | 370 | 1,121,754 | 156,575 | 298,255 | 3.15 | 3.72 | 6.10 |
| Morrison | 447 | 303 | 411 | 301 | 52,317 | 40,285 | 391 | 22,146 | 1,172,825 | 410 | 535,810 | 69,450 | 80,967 | 1.33 | 2.01 | 5.92 |
| Renville | 290 | 473 | 277 | 472 | 45,737 | 81,984 | 268 | 34,359 | 2,837,650 | 264 | 903,975 | 166,001 | 356,423 | 3.63 | 4.35 | 5.85 |
| Scott | 281 | 256 | 276 | 256 | 38,503 | 35,884 | 274 | 20,048 | 2,390,035 | 272 | 955,820 | 134,473 | 152,605 | 3.49 | 4.25 | 5.63 |
| Sherburne | 161 | 78 | 159 | 75 | 23,140 | 12,315 | 151 | 9,767 | 433,290 | 151 | 209,480 | 27,198 | 26,381 | 1.18 | 2.14 | 6.28 |
| Sibley | 529 | 488 | 520 | 487 | 83,187 | 82,226 | 514 | 56,841 | 5,630,576 | 474 | 1,888,230 | 332,733 | 370,445 | 4.00 | 4.51 | 5.91 |
| Stearns | 679 | 612 | 635 | 610 | 98,466 | 101,870 | 622 | 55,611 | 3,770,475 | 627 | 1,599,816 | 211,624 | 315,028 | 2.15 | 3.09 | 5.61 |
| Todd | 836 | 507 | 812 | 506 | 104,629 | 69,208 | 790 | 47,603 | 2,660,002 | 773 | 1,228,545 | 164,979 | 165,397 | 1.58 | 2.39 | 6.20 |
| Wadena | 302 | 162 | 299 | 162 | 41,605 | 23,612 | 278 | 16,710 | 686,236 | 290 | 301,500 | 41,772 | 42,792 | 1.00 | 1.80 | 6.09 |
| Wright | 632 | 576 | 617 | 573 | 58,422 | 56,962 | 603 | 31,349 | 3,256,703 | 601 | 1,399,442 | 185,732 | 266,163 | 3.18 | 4.67 | 5.70 |
| District 6 | 4,379 | 3,013 | 4,192 | 3,005 | 428,266 | 314,424 | 3,954 | 159,256 | 14,929,085 | 4,136 | 7,094,782 | 797,965 | 978,149 | 1.86 | 3.11 | 5.35 |
| Aitkin | 394 | 194 | 367 | 193 | 39,876 | 22,252 | 348 | 10,748 | 556,256 | 364 | 246,767 | 33,676 | 23,849 | 0.84 | 1.07 | 6.04 |
| Anoka | 274 | 176 | 266 | 175 | 33,239 | 22,124 | 246 | 11,697 | 1,036,150 | 263 | 437,545 | 51,661 | 51,217 | 1.55 | 2.31 | 4.99 |
| Carlton | 220 | 95 | 213 | 95 | 20,172 | 10,556 | 201 | 4,936 | 444,600 | 213 | 244,560 | 22,011 | 14,340 | 1.09 | 1.36 | 4.95 |
| Chisago | 402 | 289 | 371 | 289 | 42,797 | 33,542 | 361 | 17,404 | 1,434,404 | 366 | 749,975 | 79,364 | 114,124 | 1.86 | 3.40 | 5.53 |
| Crow Wing | 300 | 203 | 287 | 200 | 36,371 | 26,882 | 246 | 9,186 | 575,284 | 278 | 288,920 | 32,315 | 31,693 | 0.89 | 1.19 | 5.62 |
| Hennepin | 719 | 733 | 699 | 731 | 43,855 | 57,023 | 660 | 23,823 | 4,520,965 | 689 | 1,984,215 | 217,436 | 323,967 | 4.96 | 5.68 | 4.81 |
| Isanti | 310 | 128 | 288 | 128 | 33,362 | 14,788 | 279 | 13,519 | 740,891 | 285 | 392,700 | 47,381 | 37,677 | 1.42 | 2.56 | 6.40 |
| Kanabec | 389 | 182 | 377 | 182 | 44,169 | 22,524 | 365 | 15,004 | 1,023,415 | 372 | 553,005 | 60,825 | 43,447 | 1.38 | 1.93 | 5.94 |
| Mille Lacs | 393 | 271 | 376 | 271 | 34,930 | 24,836 | 363 | 13,774 | 1,149,250 | 374 | 616,436 | 70,559 | 78,737 | 2.02 | 3.17 | 6.14 |
| Pine | 579 | 317 | 567 | 316 | 61,411 | 35,440 | 528 | 19,012 | 1,351,090 | 559 | 720,440 | 74,391 | 76,870 | 1.21 | 2.17 | 5.59 |
| Ramsey | 98 | 121 | 95 | 121 | 3,718 | 6,556 | 84 | 2,065 | 613,900 | 92 | 227,200 | 25,692 | 47,630 | 6.91 | 7.27 | 4.19 |
| Washington | 301 | 304 | 286 | 304 | 34,366 | 38,101 | 275 | 18,068 | 1,502,880 | 281 | 725,100 | 82,762 | 134,398 | 2.41 | 3.53 | 5.51 |
| District 7 | 1,622 | 2,906 | 1,585 | 2,890 | 263,340 | 541,925 | 1,509 | 192,151 | 18,025,419 | 1,539 | 5,020,498 | 1,161,176 | 2,841,147 | 4.41 | 5.24 | 6.44 |
| Cottonwood | 89 | 184 | 87 | 184 | 13,815 | 31,214 | 80 | 9,842 | 851,476 | 83 | 257,086 | 55,841 | 148,480 | 4.05 | 4.76 | 6.53 |
| Jackson | 227 | 413 | 222 | 413 | 34,586 | 67,888 | 218 | 25,568 | 2,775,235 | 213 | 766,255 | 172,075 | 376,436 | 4.98 | 5.56 | 6.20 |
| Lincoln | 110 | 233 | 107 | 233 | 16,116 | 42,426 | 104 | 11,691 | 766,470 | 105 | 293,995 | 48,074 | 187,331 | 2.98 | 4.42 | 6.27 |
| Lyon | 141 | 278 | 136 | 275 | 20,457 | 53,768 | 121 | 15,008 | 1,180,705 | 132 | 362,150 | 80,210 | 260,616 | 3.92 | 4.85 | 6.79 |
| Murray | 165 | 309 | 161 | 302 | 24,817 | 55,848 | 148 | 18,111 | 1,597,635 | 155 | 455,370 | 105,080 | 262,406 | 4.23 | 4.70 | 6.58 |
| Nobles | 316 | 467 | 307 | 467 | 52,792 | 89,914 | 296 | 38,507 | 4,075,277 | 298 | 1,003,522 | 256,087 | 502,269 | 4.85 | 5.59 | 6.28 |
| Pipestone | 180 | 310 | 178 | 305 | 32,270 | 61,479 | 169 | 22,776 | 1,885,890 | 173 | 527,825 | 130,280 | 316,588 | 4.04 | 5.15 | 6.91 |
| Redwood | 153 | 231 | 149 | 230 | 24,963 | 40,180 | 145 | 19,162 | 1,705,431 | 145 | 499,395 | 98,520 | 191,922 | 3.95 | 4.78 | 5.78 |
| Rock | 241 | 481 | 238 | 481 | 43,524 | 99,408 | 228 | 31,486 | 3,187,300 | 234 | 855,900 | 215,229 | 595,049 | 4.95 | 5.99 | 6.75 |

[1] Where for 1940 there are less than 3 total cash tenants or part owners, data for items other than count of farms are included only in crop-reporting district and

OWNERS RENTING ON A CASH BASIS, 1940; BY CROP-REPORTING DISTRICTS AND COUNTIES—Continued

| CROP-REPORTING DISTRICT AND COUNTY | PART OWNERS RENTING ON A CASH BASIS AND REPORTING AMOUNT OF RENT: CENSUS OF 1940 | | | | | | | | | | | |
|---|---|---|---|---|---|---|---|---|---|---|---|---|
| | Number 1940[1] | Land in farms, 1940 (acres) | | Cropland harvested 1939 | | Value of land and buildings 1940 (dollars) | | Value of buildings 1940 | | Cash rent paid, or payable 1940 (dollars) | | |
| | | Total | Rented portion | Farms reporting | Acres | Total | Rented portion | Farms reporting | Dollars | Amount | Average | |
| | | | | | | | | | | | Per acre | Per $100 of value |
| WEST NORTH CENTRAL | | | | | | | | | | | | |
| Minnesota | | | | | | | | | | | | |
| State total | 10,499 | 2,239,136 | 912,981 | 10,431 | 1,192,614 | 88,892,183 | 26,707,296 | 10,275 | 32,925,507 | 1,687,747 | 1.85 | 6.32 |
| District 1 | 1,543 | 521,152 | 216,594 | 1,523 | 254,511 | 9,204,752 | 2,607,144 | 1,501 | 3,041,627 | 166,954 | 0.77 | 6.40 |
| Becker | 139 | 35,095 | 13,514 | 136 | 16,424 | 601,090 | 175,990 | 136 | 242,290 | 9,888 | 0.72 | 5.49 |
| Clay | 151 | 45,578 | 19,013 | 151 | 30,722 | 1,195,495 | 345,708 | 127 | 427,967 | 25,051 | 1.26 | 7.25 |
| Clearwater | 106 | 22,941 | 10,692 | 106 | 6,942 | 263,784 | 98,334 | 104 | 106,310 | 5,892 | 0.55 | 5.99 |
| Kittson | 110 | 58,490 | 19,152 | 107 | 27,254 | 937,451 | 170,726 | 108 | 226,120 | 9,137 | 0.48 | 5.35 |
| Mahnomen | 69 | 18,194 | 7,619 | 68 | 5,782 | 299,860 | 71,690 | 67 | 111,350 | 3,859 | 0.50 | 5.36 |
| Marshall | 283 | 95,869 | 42,678 | 282 | 42,445 | 1,232,351 | 362,482 | 275 | 419,312 | 21,372 | 0.50 | 5.90 |
| Norman | 104 | 32,672 | 12,750 | 104 | 18,206 | 795,965 | 235,635 | 102 | 267,175 | 16,413 | 1.29 | 6.97 |
| Pennington | 127 | 46,201 | 19,700 | 126 | 19,930 | 545,060 | 128,202 | 122 | 219,604 | 7,541 | 0.38 | 5.88 |
| Polk | 207 | 82,572 | 35,645 | 203 | 47,279 | 2,151,825 | 707,958 | 199 | 635,209 | 52,590 | 1.47 | 7.43 |
| Red Lake | 72 | 23,620 | 9,423 | 70 | 11,544 | 343,596 | 74,610 | 72 | 124,095 | 6,021 | 0.64 | 8.07 |
| Roseau | 195 | 59,920 | 25,309 | 190 | 25,203 | 840,475 | 235,829 | 189 | 262,195 | 9,430 | 0.37 | 4.00 |
| District 2 | 573 | 107,960 | 45,554 | 570 | 32,748 | 1,570,862 | 444,629 | 554 | 608,161 | 21,855 | 0.50 | 4.87 |
| Beltrami | 197 | 40,550 | 15,782 | 194 | 12,596 | 570,800 | 175,500 | 189 | 221,451 | 8,004 | 0.51 | 4.56 |
| Cass | 176 | 30,649 | 13,115 | 176 | 9,607 | 392,215 | 106,707 | 174 | 164,425 | 5,954 | 0.45 | 5.58 |
| Hubbard | 88 | 18,985 | 8,699 | 88 | 5,418 | 240,592 | 83,877 | 85 | 87,400 | 3,574 | 0.41 | 4.27 |
| Itasca | 71 | 8,966 | 2,688 | 71 | 2,616 | 201,515 | 24,451 | 68 | 89,265 | 1,812 | 0.67 | 7.41 |
| Koochiching | 21 | 3,548 | 1,358 | 21 | 984 | 77,760 | 24,644 | 20 | 24,850 | 1,201 | 0.88 | 4.87 |
| Lake of the Woods | 20 | 5,262 | 1,912 | 20 | 1,627 | 87,980 | 29,650 | 18 | 20,790 | 1,110 | 0.58 | 3.74 |
| District 3 | 276 | 29,243 | 11,593 | 267 | 9,350 | 1,231,711 | 203,001 | 274 | 615,345 | 9,132 | 0.79 | 4.50 |
| Cook | 3 | 390 | 150 | 3 | 82 | 7,000 | 220 | 3 | 5,300 | 30 | 0.20 | 13.64 |
| Lake | 8 | 690 | 361 | 7 | 160 | 38,500 | 7,250 | 8 | 26,050 | 246 | 0.68 | 3.39 |
| St. Louis | 265 | 28,163 | 11,082 | 257 | 9,108 | 1,186,411 | 195,531 | 263 | 583,995 | 8,856 | 0.80 | 4.53 |
| District 4 | 882 | 226,279 | 89,754 | 873 | 139,662 | 6,818,071 | 1,995,914 | 861 | 2,640,760 | 157,854 | 1.54 | 6.91 |
| Big Stone | 14 | 4,215 | 1,548 | 14 | 2,483 | 127,570 | 26,175 | 13 | 38,250 | 2,426 | 1.57 | 9.27 |
| Chippewa | 38 | 7,639 | 2,370 | 38 | 5,713 | 424,555 | 113,095 | 38 | 174,200 | 7,364 | 3.11 | 6.51 |
| Douglas | 116 | 21,881 | 9,231 | 115 | 12,649 | 713,205 | 220,542 | 116 | 325,325 | 14,990 | 1.62 | 6.80 |
| Grant | 70 | 17,683 | 6,139 | 70 | 13,038 | 597,080 | 154,962 | 63 | 239,325 | 10,969 | 1.79 | 7.08 |
| Lac qui Parle | 28 | 8,485 | 3,655 | 28 | 6,177 | 399,940 | 150,540 | 27 | 130,200 | 10,856 | 2.92 | 7.08 |
| Otter Tail | 324 | 73,869 | 30,333 | 321 | 38,028 | 1,795,697 | 529,835 | 318 | 755,385 | 36,999 | 1.22 | 6.99 |
| Pope | 97 | 24,994 | 9,624 | 95 | 15,589 | 655,995 | 170,232 | 96 | 259,770 | 12,554 | 1.28 | 7.28 |
| Stevens | 38 | 13,013 | 4,012 | 38 | 9,382 | 472,560 | 121,446 | 38 | 169,370 | 8,483 | 2.11 | 6.98 |
| Swift | 60 | 17,712 | 6,801 | 58 | 12,208 | 561,510 | 152,236 | 58 | 193,430 | 9,483 | 1.39 | 6.23 |
| Traverse | 14 | 5,470 | 2,331 | 13 | 3,825 | 130,845 | 52,565 | 13 | 45,850 | 4,858 | 2.08 | 9.28 |
| Wilkin | 45 | 21,212 | 9,988 | 45 | 13,318 | 459,704 | 137,878 | 44 | 151,140 | 8,427 | 0.85 | 6.11 |
| Yellow Medicine | 38 | 9,716 | 3,742 | 38 | 7,074 | 479,410 | 187,010 | 37 | 158,515 | 10,845 | 2.90 | 6.49 |
| District 5 | 2,269 | 430,223 | 172,050 | 2,263 | 237,536 | 18,963,241 | 5,556,113 | 2,222 | 7,501,514 | 360,890 | 2.10 | 6.49 |
| Benton | 111 | 20,529 | 8,323 | 111 | 10,429 | 571,066 | 152,195 | 108 | 241,925 | 11,762 | 1.41 | 7.73 |
| Carver | 112 | 17,873 | 6,527 | 112 | 10,299 | 1,400,770 | 402,408 | 112 | 555,185 | 25,146 | 3.85 | 6.25 |
| Kandiyohi | 102 | 23,647 | 9,382 | 102 | 15,558 | 952,595 | 250,405 | 100 | 345,121 | 17,642 | 1.88 | 7.05 |
| McLeod | 191 | 29,288 | 11,550 | 191 | 19,689 | 2,216,960 | 622,802 | 186 | 856,805 | 43,023 | 3.72 | 6.91 |
| Meeker | 156 | 29,028 | 10,952 | 156 | 18,756 | 1,534,207 | 510,207 | 151 | 586,633 | 28,103 | 2.57 | 5.51 |
| Morrison | 233 | 47,167 | 18,846 | 233 | 20,364 | 1,090,563 | 268,722 | 229 | 473,375 | 17,171 | 0.91 | 6.39 |
| Renville | 120 | 26,408 | 10,222 | 120 | 19,945 | 1,605,440 | 536,497 | 117 | 549,100 | 36,308 | 3.55 | 6.77 |
| Scott | 109 | 19,076 | 8,102 | 109 | 10,628 | 1,357,690 | 409,240 | 107 | 507,600 | 26,403 | 3.26 | 6.45 |
| Sherburne | 112 | 27,604 | 12,416 | 112 | 11,375 | 543,370 | 155,780 | 111 | 250,650 | 10,916 | 0.88 | 7.01 |
| Sibley | 139 | 28,004 | 11,480 | 139 | 18,918 | 1,915,505 | 639,812 | 128 | 654,555 | 39,202 | 3.43 | 6.13 |
| Stearns | 246 | 49,860 | 17,857 | 244 | 28,760 | 1,892,238 | 479,005 | 241 | 771,225 | 31,186 | 1.75 | 6.51 |
| Todd | 234 | 45,374 | 19,511 | 233 | 20,927 | 1,211,437 | 365,995 | 232 | 564,025 | 22,767 | 1.18 | 6.22 |
| Wadena | 137 | 27,781 | 12,178 | 134 | 10,599 | 433,215 | 145,810 | 136 | 191,365 | 7,943 | 0.85 | 5.45 |
| Wright | 267 | 38,507 | 14,962 | 267 | 21,291 | 2,238,125 | 617,235 | 264 | 955,750 | 43,120 | 2.88 | 6.99 |
| District 6 | 2,056 | 307,008 | 131,940 | 2,048 | 125,378 | 12,316,131 | 3,525,996 | 2,022 | 5,433,340 | 174,968 | 1.33 | 4.96 |
| Aitkin | 249 | 36,860 | 16,071 | 248 | 10,725 | 567,009 | 143,451 | 249 | 274,765 | 9,091 | 0.87 | 6.34 |
| Anoka | 162 | 31,165 | 13,224 | 162 | 13,126 | 1,128,423 | 329,853 | 162 | 497,625 | 14,079 | 1.06 | 4.27 |
| Carlton | 143 | 20,300 | 8,956 | 142 | 6,431 | 522,090 | 134,714 | 141 | 261,065 | 5,653 | 0.63 | 4.20 |
| Chisago | 156 | 23,984 | 9,400 | 156 | 9,999 | 673,115 | 206,102 | 151 | 459,570 | 14,037 | 1.49 | 6.81 |
| Crow Wing | 124 | 26,410 | 11,463 | 123 | 8,663 | 511,328 | 126,071 | 121 | 220,465 | 6,173 | 0.54 | 4.90 |
| Hennepin | 348 | 32,492 | 12,876 | 347 | 19,358 | 3,408,415 | 1,085,351 | 341 | 1,343,540 | 46,302 | 3.34 | 4.27 |
| Isanti | 82 | 13,890 | 5,884 | 82 | 5,926 | 340,710 | 100,911 | 80 | 189,860 | 7,799 | 1.33 | 7.73 |
| Kanabec | 111 | 19,784 | 6,404 | 110 | 5,997 | 409,420 | 103,805 | 108 | 202,850 | 6,881 | 0.82 | 6.63 |
| Mille Lacs | 107 | 15,286 | 5,768 | 107 | 5,007 | 379,178 | 96,197 | 107 | 191,670 | 7,203 | 1.25 | 7.49 |
| Pine | 238 | 38,187 | 17,198 | 233 | 11,714 | 875,178 | 235,650 | 231 | 499,950 | 14,061 | 0.82 | 5.97 |
| Ramsey | 86 | 7,756 | 3,990 | 85 | 4,400 | 1,220,360 | 333,886 | 86 | 432,180 | 9,555 | 2.39 | 2.86 |
| Washington | 253 | 42,904 | 17,686 | 253 | 24,032 | 2,060,905 | 630,005 | 247 | 859,200 | 34,134 | 1.95 | 5.42 |
| District 7 | 464 | 119,999 | 51,227 | 461 | 88,466 | 7,591,795 | 2,691,583 | 448 | 2,087,909 | 187,634 | 3.66 | 6.97 |
| Cottonwood | 49 | 10,845 | 4,144 | 49 | 8,159 | 665,175 | 224,365 | 47 | 200,710 | 17,438 | 4.21 | 7.77 |
| Jackson | 65 | 18,055 | 6,516 | 65 | 11,122 | 1,182,095 | 422,349 | 61 | 312,660 | 27,615 | 4.24 | 6.54 |
| Lincoln | 50 | 16,046 | 7,693 | 50 | 11,830 | 656,915 | 222,365 | 50 | 216,400 | 18,069 | 2.35 | 8.13 |
| Lyon | 31 | 9,244 | 4,610 | 31 | 8,836 | 461,330 | 185,144 | 30 | 128,350 | 15,452 | 3.35 | 8.35 |
| Murray | 50 | 12,766 | 5,011 | 49 | 8,993 | 710,290 | 221,636 | 47 | 190,814 | 15,913 | 3.18 | 7.18 |
| Nobles | 80 | 18,613 | 7,695 | 79 | 13,951 | 1,512,140 | 544,460 | 78 | 385,700 | 35,968 | 4.67 | 6.61 |
| Pipestone | 29 | 7,089 | 2,801 | 29 | 4,997 | 401,630 | 124,890 | 28 | 105,825 | 9,586 | 3.42 | 7.68 |
| Redwood | 64 | 16,772 | 6,840 | 63 | 12,598 | 1,060,820 | 378,174 | 63 | 309,450 | 25,550 | 3.74 | 6.78 |
| Rock | 46 | 13,169 | 5,917 | 46 | 9,980 | 941,400 | 388,200 | 44 | 236,000 | 22,043 | 3.73 | 5.99 |

State totals. For total part owners see volume I, County table II.

TABLE 10.—CASH RENT PAID, OR PAYABLE, BY CASH TENANTS, 1940 AND 1930; AND BY PART

| CROP-REPORTING DISTRICT AND COUNTY | TOTAL CASH TENANTS (NUMBER) | | CASH TENANTS REPORTING AMOUNT OF RENT | | | | | | | | | | | | | |
|---|---|---|---|---|---|---|---|---|---|---|---|---|---|---|---|---|
| | | | Number | | Land in farms (acres) | | Cropland harvested, 1939 | | Value of land and buildings 1940 (dollars) | Value of buildings 1940 | | Cash rent paid, or payable (dollars) | | | | |
| | | | | | | | | | | | | Amount | | Average per acre | | Average per $100 of value 1940 |
| | 1940 [1] | 1930 | 1940 | 1930 | 1940 | 1930 | Farms reporting | Acres | | Farms reporting | Dollars | 1940 | 1930 | 1940 | 1930 | |
| WEST NORTH CENTRAL—Con. | | | | | | | | | | | | | | | | |
| Minnesota—Con. | | | | | | | | | | | | | | | | |
| District 8 | 3,561 | 4,146 | 3,422 | 4,129 | 484,881 | 628,573 | 3,346 | 326,995 | 35,797,886 | 3,340 | 11,835,795 | 2,177,165 | 3,544,270 | 4.49 | 5.52 | 6.08 |
| Blue Earth | 416 | 429 | 411 | 426 | 54,100 | 59,425 | 402 | 36,661 | 4,295,755 | 395 | 1,428,313 | 226,989 | 322,953 | 4.75 | 5.43 | 5.96 |
| Brown | 286 | 337 | 283 | 333 | 47,066 | 56,619 | 275 | 33,200 | 3,401,144 | 272 | 1,112,165 | 187,712 | 264,182 | 3.99 | 4.67 | 5.52 |
| Faribault | 334 | 405 | 324 | 405 | 50,069 | 67,483 | 318 | 35,969 | 4,175,410 | 316 | 1,255,490 | 321,624 | 380,640 | 5.03 | 5.64 | 6.03 |
| Freeborn | 439 | 563 | 414 | 563 | 51,509 | 79,895 | 403 | 32,064 | 3,304,812 | 406 | 1,268,105 | 221,111 | 414,555 | 4.29 | 5.19 | 6.69 |
| Le Sueur | 265 | 304 | 250 | 302 | 30,561 | 37,082 | 247 | 18,278 | 2,249,043 | 244 | 686,444 | 134,123 | 188,488 | 4.06 | 5.09 | 5.52 |
| Martin | 480 | 687 | 476 | 686 | 74,481 | 116,865 | 467 | 56,057 | 6,378,080 | 468 | 1,741,074 | 411,848 | 758,498 | 5.53 | 6.49 | 6.46 |
| Nicollet | 292 | 314 | 249 | 313 | 45,553 | 55,085 | 244 | 28,671 | 2,976,462 | 242 | 1,004,432 | 171,695 | 246,149 | 3.94 | 4.45 | 5.77 |
| Rice | 300 | 252 | 288 | 250 | 51,270 | 51,752 | 276 | 17,724 | 1,865,525 | 282 | 748,770 | 115,303 | 151,208 | 3.69 | 4.77 | 6.19 |
| Steele | 301 | 283 | 285 | 283 | 37,282 | 38,752 | 261 | 23,684 | 2,405,325 | 262 | 1,025,100 | 153,323 | 200,213 | 4.11 | 5.17 | 6.37 |
| Waseca | 294 | 336 | 284 | 333 | 39,659 | 48,151 | 279 | 26,057 | 2,804,125 | 275 | 982,797 | 167,090 | 224,969 | 4.21 | 4.68 | 5.96 |
| Watonwan | 164 | 258 | 158 | 257 | 25,331 | 37,508 | 154 | 18,630 | 1,946,205 | 156 | 605,105 | 116,330 | 195,397 | 4.59 | 5.18 | 5.96 |
| District 9 | 2,845 | 2,965 | 2,668 | 2,948 | 379,397 | 444,711 | 2,572 | 203,858 | 18,006,282 | 2,610 | 7,968,799 | 1,107,670 | 1,773,198 | 2.92 | 3.99 | 6.15 |
| Dakota | 325 | 350 | 306 | 349 | 36,938 | 45,725 | 291 | 21,414 | 2,472,605 | 300 | 927,542 | 124,186 | 195,205 | 3.36 | 4.27 | 5.02 |
| Dodge | 232 | 225 | 201 | 222 | 27,432 | 32,465 | 197 | 17,434 | 1,385,697 | 194 | 614,480 | 91,900 | 125,351 | 3.35 | 3.80 | 6.64 |
| Fillmore | 409 | 454 | 393 | 452 | 52,826 | 69,621 | 379 | 27,427 | 2,273,360 | 389 | 1,020,140 | 149,376 | 298,021 | 2.83 | 4.25 | 6.57 |
| Goodhue | 467 | 486 | 447 | 483 | 63,082 | 73,665 | 425 | 36,376 | 3,225,245 | 443 | 1,510,590 | 181,708 | 278,761 | 2.88 | 3.78 | 5.64 |
| Houston | 291 | 258 | 279 | 258 | 44,914 | 41,116 | 268 | 16,761 | 1,692,185 | 272 | 734,296 | 105,457 | 142,050 | 2.35 | 3.45 | 6.23 |
| Mower | 302 | 337 | 289 | 336 | 40,956 | 50,144 | 283 | 27,186 | 2,103,851 | 281 | 917,150 | 136,519 | 207,134 | 3.33 | 4.13 | 6.49 |
| Olmsted | 294 | 281 | 271 | 280 | 36,394 | 41,868 | 263 | 21,182 | 1,660,940 | 265 | 738,890 | 119,602 | 184,088 | 3.29 | 4.39 | 7.20 |
| Wabasha | 255 | 263 | 227 | 258 | 35,828 | 40,138 | 218 | 18,778 | 1,593,068 | 220 | 629,820 | 94,445 | 160,509 | 2.64 | 4.00 | 6.78 |
| Winona | 270 | 311 | 255 | 310 | 41,025 | 49,955 | 250 | 17,300 | 1,803,345 | 248 | 848,891 | 104,477 | 186,039 | 2.55 | 3.72 | 5.79 |
| Iowa | | | | | | | | | | | | | | | | |
| State total | 29,590 | 45,978 | 28,647 | 45,843 | 3,704,214 | 6,823,910 | 27,111 | 2,216,747 | 302,256,196 | 28,080 | 91,995,987 | 18,988,744 | 47,285,958 | 5.13 | 6.93 | 6.28 |
| District 1 | 4,165 | 7,430 | 4,098 | 7,410 | 642,385 | 1,289,975 | 3,946 | 455,546 | 61,597,599 | 4,004 | 15,566,400 | 3,895,151 | 10,058,213 | 6.06 | 7.78 | 6.32 |
| Buena Vista | 328 | 629 | 325 | 624 | 46,111 | 100,134 | 303 | 32,339 | 4,816,900 | 318 | 1,229,758 | 303,325 | 832,613 | 6.58 | 8.31 | 6.30 |
| Cherokee | 449 | 795 | 437 | 784 | 79,924 | 149,379 | 427 | 54,760 | 7,316,508 | 421 | 1,768,652 | 491,080 | 1,218,388 | 6.14 | 8.16 | 6.71 |
| Clay | 169 | 371 | 163 | 371 | 25,214 | 62,778 | 153 | 17,141 | 2,398,640 | 161 | 598,550 | 147,142 | 442,098 | 5.84 | 7.04 | 6.13 |
| Dickinson | 152 | 231 | 150 | 230 | 19,352 | 38,810 | 143 | 12,687 | 1,562,875 | 145 | 432,975 | 100,267 | 237,008 | 5.18 | 6.11 | 6.42 |
| Emmet | 128 | 237 | 128 | 237 | 16,813 | 37,869 | 118 | 10,694 | 1,480,774 | 118 | 372,790 | 95,618 | 258,928 | 5.57 | 6.84 | 6.32 |
| Lyon | 385 | 696 | 379 | 696 | 64,439 | 136,066 | 364 | 47,584 | 5,698,580 | 372 | 1,330,870 | 367,465 | 1,009,304 | 5.70 | 7.42 | 6.46 |
| O'Brien | 533 | 844 | 530 | 844 | 87,519 | 153,847 | 522 | 62,981 | 9,282,929 | 513 | 2,498,580 | 575,626 | 1,248,684 | 6.58 | 8.12 | 6.24 |
| Osceola | 246 | 430 | 246 | 429 | 41,466 | 78,113 | 238 | 31,096 | 4,026,195 | 241 | 913,540 | 248,949 | 548,244 | 5.95 | 7.02 | 6.11 |
| Palo Alto | 160 | 352 | 155 | 352 | 19,746 | 51,074 | 145 | 15,868 | 1,803,080 | 156 | 484,615 | 106,454 | 350,211 | 5.39 | 6.78 | 5.90 |
| Plymouth | 558 | 1,183 | 550 | 1,181 | 93,812 | 214,242 | 537 | 62,950 | 8,103,667 | 540 | 2,204,555 | 501,298 | 1,647,246 | 5.36 | 7.69 | 6.19 |
| Pocahontas | 108 | 222 | 98 | 220 | 12,251 | 31,843 | 88 | 8,698 | 1,406,685 | 96 | 401,600 | 78,556 | 342,836 | 6.41 | 7.63 | 5.58 |
| Sioux | 949 | 1,442 | 939 | 1,442 | 135,918 | 235,221 | 908 | 100,740 | 13,764,366 | 928 | 3,159,835 | 884,541 | 2,002,655 | 6.51 | 8.21 | 6.42 |
| District 2 | 2,840 | 4,725 | 2,752 | 4,710 | 367,230 | 745,235 | 2,633 | 247,483 | 31,790,159 | 2,688 | 9,560,349 | 1,927,691 | 4,803,603 | 5.25 | 6.45 | 6.06 |
| Butler | 501 | 754 | 488 | 753 | 63,823 | 114,241 | 478 | 42,001 | 5,124,115 | 479 | 1,547,792 | 322,709 | 753,768 | 5.06 | 6.42 | 6.30 |
| Cerro Gordo | 310 | 487 | 303 | 487 | 37,084 | 73,045 | 288 | 25,017 | 3,264,420 | 300 | 984,900 | 199,649 | 472,877 | 5.38 | 6.47 | 6.12 |
| Floyd | 233 | 415 | 224 | 412 | 27,549 | 64,930 | 213 | 17,974 | 2,071,585 | 221 | 720,385 | 128,455 | 377,945 | 4.66 | 5.83 | 6.06 |
| Franklin | 448 | 708 | 439 | 705 | 66,665 | 122,202 | 420 | 45,569 | 6,293,614 | 435 | 1,755,182 | 378,878 | 870,768 | 5.60 | 7.13 | 6.02 |
| Hancock | 210 | 349 | 206 | 348 | 28,567 | 56,401 | 201 | 19,206 | 2,477,925 | 198 | 785,495 | 146,230 | 348,184 | 5.12 | 6.17 | 5.90 |
| Humboldt | 78 | 184 | 75 | 183 | 9,903 | 27,109 | 73 | 7,093 | 1,109,133 | 75 | 312,060 | 61,510 | 208,578 | 6.19 | 7.69 | 5.53 |
| Kossuth | 275 | 598 | 271 | 597 | 42,676 | 103,611 | 262 | 29,371 | 4,019,063 | 262 | 1,072,765 | 237,550 | 677,576 | 5.57 | 6.54 | 5.91 |
| Mitchell | 220 | 344 | 203 | 344 | 25,877 | 52,843 | 191 | 17,676 | 1,836,465 | 194 | 652,666 | 107,084 | 278,318 | 4.14 | 5.24 | 5.83 |
| Winnebago | 227 | 349 | 222 | 349 | 25,332 | 52,984 | 204 | 16,912 | 2,151,510 | 216 | 714,670 | 136,945 | 356,326 | 5.41 | 6.35 | 6.36 |
| Worth | 171 | 246 | 157 | 246 | 20,542 | 37,056 | 151 | 15,594 | 1,539,310 | 149 | 515,495 | 95,354 | 193,953 | 4.64 | 5.25 | 6.06 |
| Wright | 167 | 291 | 164 | 288 | 19,212 | 41,215 | 152 | 13,070 | 1,905,019 | 159 | 498,999 | 118,421 | 308,322 | 6.16 | 7.48 | 6.22 |
| District 3 | 4,325 | 5,144 | 4,212 | 5,129 | 554,950 | 736,693 | 4,118 | 318,529 | 36,365,853 | 4,164 | 14,382,146 | 2,391,038 | 4,072,869 | 4.31 | 5.53 | 6.58 |
| Allamakee | 308 | 299 | 298 | 299 | 44,130 | 47,860 | 289 | 17,270 | 1,732,485 | 296 | 785,950 | 124,374 | 183,725 | 2.82 | 3.84 | 7.18 |
| Black Hawk | 540 | 733 | 533 | 733 | 69,203 | 101,950 | 519 | 45,659 | 6,190,090 | 525 | 2,008,555 | 394,987 | 761,906 | 5.71 | 7.47 | 6.38 |
| Bremer | 446 | 491 | 441 | 490 | 54,702 | 63,769 | 435 | 36,265 | 4,254,744 | 439 | 1,784,585 | 268,166 | 582,179 | 4.90 | 5.99 | 6.30 |
| Buchanan | 394 | 501 | 388 | 501 | 48,776 | 71,300 | 380 | 30,932 | 3,354,100 | 384 | 1,181,646 | 218,460 | 408,801 | 4.48 | 5.69 | 6.55 |
| Chickasaw | 332 | 476 | 323 | 475 | 41,757 | 69,641 | 312 | 26,074 | 2,263,098 | 319 | 963,195 | 158,874 | 320,008 | 3.75 | 4.50 | 6.89 |
| Clayton | 445 | 486 | 431 | 485 | 60,270 | 75,472 | 425 | 29,842 | 4,071,899 | 425 | 1,885,545 | 254,932 | 394,597 | 3.90 | 5.25 | 5.77 |
| Delaware | 333 | 411 | 322 | 400 | 41,554 | 54,316 | 315 | 25,484 | 3,325,143 | 315 | 1,250,482 | 227,149 | 347,055 | 5.47 | 6.39 | 6.83 |
| Dubuque | 472 | 403 | 459 | 403 | 66,780 | 58,614 | 452 | 32,646 | 4,319,638 | 454 | 1,714,655 | 286,309 | 328,425 | 4.29 | 5.60 | 6.63 |
| Fayette | 373 | 517 | 361 | 517 | 41,219 | 69,694 | 350 | 24,145 | 2,416,120 | 355 | 920,595 | 175,280 | 375,440 | 4.20 | 5.36 | 7.17 |
| Howard | 251 | 357 | 240 | 357 | 32,686 | 56,642 | 233 | 20,703 | 1,558,149 | 237 | 693,160 | 108,982 | 229,866 | 3.27 | 4.06 | 6.87 |
| Winneshiek | 431 | 470 | 416 | 469 | 53,871 | 67,415 | 408 | 29,309 | 2,900,187 | 415 | 1,391,100 | 200,555 | 346,091 | 3.72 | 5.15 | 6.92 |
| District 4 | 2,867 | 6,204 | 2,786 | 6,188 | 355,702 | 980,266 | 2,556 | 216,451 | 29,550,968 | 2,687 | 8,619,854 | 1,642,411 | 7,554,674 | 5.18 | 7.50 | 6.23 |
| Audubon | 247 | 525 | 237 | 524 | 30,519 | 77,079 | 228 | 17,670 | 2,196,920 | 234 | 716,830 | 151,195 | 576,768 | 4.95 | 7.48 | 6.68 |
| Calhoun | 106 | 191 | 99 | 184 | 9,121 | 23,237 | 76 | 6,194 | 1,067,430 | 96 | 305,700 | 57,409 | 194,306 | 6.30 | 8.36 | 5.39 |
| Carroll | 357 | 655 | 354 | 654 | 51,654 | 101,894 | 335 | 32,871 | 5,091,375 | 340 | 1,415,380 | 281,769 | 789,086 | 5.45 | 7.74 | 5.53 |
| Crawford | 429 | 944 | 419 | 943 | 65,176 | 158,836 | 404 | 39,464 | 5,061,420 | 412 | 1,693,395 | 320,294 | 1,156,572 | 4.91 | 7.15 | 6.33 |
| Greene | 101 | 194 | 96 | 192 | 7,154 | 27,389 | 74 | 4,494 | 766,394 | 91 | 195,200 | 47,463 | 203,724 | 6.63 | 7.44 | 6.19 |
| Guthrie | 207 | 363 | 197 | 361 | 20,758 | 51,480 | 170 | 9,369 | 1,175,070 | 192 | 380,079 | 61,497 | 302,906 | 3.95 | 5.86 | 6.94 |
| Harrison | 132 | 398 | 122 | 398 | 9,191 | 49,536 | 101 | 5,014 | 629,880 | 121 | 194,987 | 42,106 | 322,712 | 4.58 | 6.51 | 6.68 |
| Ida | 220 | 676 | 217 | 676 | 36,843 | 127,763 | 208 | 24,405 | 3,186,274 | 202 | 697,253 | 205,400 | 1,063,509 | 5.58 | 8.32 | 6.44 |
| Monona | 106 | 253 | 104 | 252 | 12,589 | 38,594 | 91 | 6,542 | 706,360 | 103 | 190,555 | 51,918 | 249,967 | 4.12 | 6.48 | 7.33 |
| Sac | 281 | 515 | 283 | 514 | 37,413 | 92,569 | 240 | 24,656 | 3,829,170 | 260 | 987,940 | 208,175 | 703,113 | 5.56 | 8.45 | 5.44 |
| Shelby | 302 | 606 | 294 | 606 | 42,615 | 99,280 | 288 | 26,175 | 3,486,485 | 280 | 967,590 | 224,634 | 751,464 | 5.27 | 7.57 | 6.44 |
| Woodbury | 379 | 884 | 364 | 884 | 32,711 | 132,609 | 341 | 19,897 | 2,350,190 | 356 | 805,005 | 170,475 | 961,655 | 5.21 | 7.40 | 7.25 |

[1] Where for 1940 there are less than 3 total cash tenants or part owners, data for items other than count of farms are included only in crop-reporting district and

OWNERS RENTING ON A CASH BASIS, 1940; BY CROP-REPORTING DISTRICTS AND COUNTIES—Continued

| CROP-REPORTING DISTRICT AND COUNTY | PART OWNERS RENTING ON A CASH BASIS AND REPORTING AMOUNT OF RENT: CENSUS OF 1940 | | | | | | | | | | | |
|---|---|---|---|---|---|---|---|---|---|---|---|---|
| | Number 1940[1] | Land in farms, 1940 (acres) | | Cropland harvested 1939 | | Value of land and buildings 1940 (dollars) | | Value of buildings 1940 | | Cash rent paid, or payable 1940 (dollars) | | |
| | | Total | Rented portion | Farms reporting | Acres | Total | Rented portion | Farms reporting | Dollars | Amount | Average Per acre | Average Per $100 of value |
| WEST NORTH CENTRAL—Continued | | | | | | | | | | | | |
| Minnesota—Con. | | | | | | | | | | | | |
| District 6 | 1,342 | 266,380 | 108,216 | 1,341 | 176,902 | 19,808,711 | 6,317,527 | 1,316 | 6,312,599 | 401,216 | 3.81 | 6.35 |
| Blue Earth | 177 | 33,343 | 13,621 | 177 | 22,399 | 2,565,885 | 955,181 | 172 | 789,595 | 57,676 | 4.23 | 6.04 |
| Brown | 125 | 25,305 | 8,690 | 124 | 18,046 | 1,873,540 | 483,754 | 121 | 582,240 | 34,838 | 4.01 | 7.20 |
| Faribault | 112 | 28,431 | 11,124 | 112 | 19,746 | 2,294,046 | 832,699 | 110 | 631,835 | 50,855 | 4.57 | 6.10 |
| Freeborn | 110 | 22,105 | 8,183 | 110 | 14,130 | 1,424,258 | 378,695 | 109 | 520,559 | 29,370 | 3.59 | 7.76 |
| Le Sueur | 181 | 32,925 | 13,515 | 181 | 18,826 | 2,337,105 | 855,105 | 180 | 696,170 | 46,624 | 3.45 | 5.45 |
| Martin | 84 | 18,163 | 7,836 | 84 | 13,847 | 1,553,895 | 572,834 | 81 | 447,485 | 40,952 | 5.22 | 7.15 |
| Nicollet | 107 | 24,015 | 9,454 | 107 | 16,425 | 1,711,295 | 472,800 | 104 | 538,380 | 28,122 | 2.97 | 5.95 |
| Rice | 159 | 25,652 | 9,224 | 159 | 14,553 | 1,800,410 | 500,882 | 158 | 693,929 | 30,482 | 3.30 | 6.09 |
| Steele | 112 | 19,896 | 6,101 | 112 | 12,535 | 1,327,955 | 400,997 | 107 | 509,190 | 23,059 | 2.82 | 5.75 |
| Waseca | 114 | 24,008 | 9,614 | 114 | 16,126 | 1,653,982 | 531,119 | 113 | 540,701 | 35,472 | 3.69 | 6.68 |
| Watonwan | 61 | 15,547 | 5,764 | 61 | 10,169 | 1,066,360 | 333,461 | 61 | 362,535 | 23,806 | 4.13 | 7.14 |
| District 9 | 1,094 | 231,872 | 91,053 | 1,085 | 128,061 | 11,586,929 | 3,365,389 | 1,077 | 4,684,452 | 227,644 | 2.50 | 6.76 |
| Dakota | 194 | 34,488 | 13,659 | 190 | 21,091 | 2,165,157 | 613,342 | 191 | 775,708 | 37,516 | 2.73 | 6.08 |
| Dodge | 97 | 17,129 | 6,963 | 97 | 10,859 | 950,635 | 264,572 | 94 | 405,225 | 19,977 | 2.87 | 7.55 |
| Fillmore | 148 | 31,815 | 12,976 | 148 | 17,321 | 1,541,965 | 451,910 | 147 | 660,000 | 31,474 | 2.43 | 6.96 |
| Goodhue | 182 | 38,363 | 14,879 | 182 | 20,561 | 1,887,763 | 625,230 | 179 | 787,430 | 38,255 | 2.62 | 6.12 |
| Houston | 86 | 21,836 | 9,068 | 84 | 8,046 | 929,600 | 293,418 | 85 | 368,240 | 19,351 | 2.13 | 6.60 |
| Mower | 143 | 34,744 | 13,890 | 143 | 22,315 | 1,632,230 | 474,582 | 140 | 654,630 | 33,583 | 2.42 | 7.06 |
| Olmsted | 120 | 35,126 | 9,627 | 119 | 14,252 | 1,201,206 | 324,518 | 117 | 508,435 | 28,477 | 2.75 | 8.16 |
| Wabasha | 68 | 18,011 | 6,002 | 68 | 8,293 | 688,250 | 171,270 | 68 | 261,450 | 12,355 | 2.08 | 7.20 |
| Winona | 56 | 12,358 | 4,269 | 56 | 5,543 | 610,125 | 146,547 | 56 | 265,334 | 8,876 | 2.08 | 6.06 |
| Iowa | | | | | | | | | | | | |
| State total | 6,506 | 1,437,945 | 622,066 | 6,419 | 818,121 | 111,755,284 | 41,632,659 | 6,354 | 31,705,459 | 2,678,408 | 4.31 | 6.43 |
| District 1 | 859 | 201,118 | 92,185 | 861 | 141,571 | 19,643,809 | 7,857,086 | 840 | 4,771,786 | 504,696 | 5.48 | 6.44 |
| Buena Vista | 99 | 21,375 | 9,826 | 96 | 14,778 | 2,299,113 | 968,168 | 96 | 612,800 | 57,283 | 5.83 | 5.98 |
| Cherokee | 93 | 24,213 | 10,312 | 92 | 15,646 | 2,189,016 | 810,560 | 91 | 531,968 | 58,527 | 5.68 | 7.22 |
| Clay | 58 | 18,964 | 6,966 | 58 | 10,392 | 1,537,228 | 604,492 | 57 | 382,525 | 37,409 | 5.38 | 6.19 |
| Dickinson | 44 | 10,587 | 4,757 | 44 | 8,696 | 889,345 | 356,980 | 43 | 219,200 | 21,308 | 4.48 | 6.32 |
| Emmet | 27 | 4,891 | 2,195 | 27 | 3,253 | 447,820 | 165,310 | 27 | 109,750 | 10,389 | 4.73 | 6.28 |
| Lyon | 40 | 8,971 | 4,163 | 38 | 6,693 | 817,345 | 358,549 | 40 | 190,400 | 23,607 | 5.67 | 6.58 |
| O'Brien | 95 | 24,419 | 11,487 | 95 | 18,145 | 2,633,664 | 1,070,463 | 90 | 646,571 | 69,971 | 6.11 | 6.54 |
| Osceola | 45 | 10,580 | 5,073 | 44 | 8,206 | 1,084,435 | 423,700 | 43 | 264,440 | 25,772 | 5.08 | 6.08 |
| Palo Alto | 38 | 8,793 | 4,268 | 37 | 5,974 | 728,490 | 298,180 | 38 | 182,665 | 19,175 | 4.49 | 6.43 |
| Plymouth | 93 | 22,762 | 10,723 | 92 | 14,819 | 1,884,554 | 732,974 | 92 | 522,992 | 49,376 | 4.60 | 6.74 |
| Pocahontas | 32 | 8,336 | 3,029 | 32 | 6,177 | 962,849 | 315,628 | 32 | 208,700 | 16,155 | 5.33 | 5.12 |
| Sioux | 195 | 40,227 | 19,406 | 194 | 30,610 | 4,219,950 | 1,782,084 | 191 | 919,755 | 115,724 | 5.96 | 6.57 |
| District 2 | 753 | 172,283 | 72,869 | 744 | 114,109 | 14,806,084 | 5,416,077 | 752 | 4,106,744 | 329,164 | 4.52 | 6.08 |
| Butler | 96 | 18,671 | 8,258 | 94 | 12,303 | 1,636,835 | 703,508 | 94 | 470,709 | 35,231 | 4.27 | 5.01 |
| Cerro Gordo | 71 | 19,261 | 8,336 | 70 | 12,530 | 1,666,759 | 711,226 | 71 | 435,100 | 38,925 | 4.41 | 5.47 |
| Floyd | 86 | 17,623 | 8,054 | 82 | 11,153 | 1,460,245 | 428,655 | 83 | 435,090 | 27,093 | 4.08 | 6.35 |
| Franklin | 72 | 17,005 | 7,496 | 71 | 11,782 | 1,645,670 | 603,495 | 70 | 452,485 | 40,528 | 5.41 | 6.72 |
| Hancock | 54 | 11,334 | 5,027 | 54 | 7,627 | 1,023,200 | 400,950 | 50 | 287,000 | 21,806 | 4.34 | 5.44 |
| Humboldt | 22 | 5,757 | 2,179 | 22 | 4,193 | 574,285 | 197,755 | 22 | 141,650 | 13,368 | 6.13 | 6.76 |
| Kossuth | 90 | 23,867 | 9,615 | 90 | 16,894 | 2,368,025 | 848,600 | 89 | 567,000 | 50,500 | 5.23 | 5.93 |
| Mitchell | 95 | 21,812 | 8,883 | 95 | 13,612 | 1,499,315 | 514,926 | 92 | 453,450 | 31,934 | 3.50 | 6.20 |
| Winnebago | 58 | 11,937 | 5,682 | 57 | 7,789 | 1,001,600 | 397,156 | 56 | 295,590 | 27,284 | 4.80 | 6.87 |
| Worth | 76 | 17,568 | 7,148 | 76 | 11,535 | 1,215,565 | 346,681 | 72 | 399,300 | 25,440 | 3.56 | 7.30 |
| Wright | 33 | 6,868 | 3,134 | 33 | 4,691 | 712,585 | 263,225 | 33 | 193,370 | 17,257 | 5.51 | 6.56 |
| District 3 | 1,066 | 205,259 | 82,755 | 1,062 | 111,700 | 12,936,808 | 3,992,296 | 1,051 | 5,072,287 | 282,473 | 3.41 | 7.08 |
| Allamakee | 64 | 17,108 | 6,780 | 64 | 5,759 | 635,861 | 205,528 | 62 | 295,731 | 15,776 | 2.03 | 6.70 |
| Black Hawk | 90 | 17,354 | 7,872 | 88 | 11,574 | 1,675,600 | 616,418 | 88 | 539,250 | 38,921 | 4.94 | 6.31 |
| Bremer | 78 | 11,577 | 4,675 | 78 | 7,509 | 939,227 | 278,542 | 78 | 387,875 | 17,967 | 3.84 | 6.45 |
| Buchanan | 97 | 19,618 | 8,543 | 97 | 11,570 | 1,198,370 | 444,313 | 96 | 439,330 | 33,919 | 3.97 | 7.63 |
| Chickasaw | 134 | 24,770 | 10,468 | 134 | 14,798 | 1,322,360 | 374,875 | 132 | 551,517 | 31,857 | 3.04 | 8.50 |
| Clayton | 86 | 19,969 | 7,844 | 86 | 8,878 | 1,350,515 | 439,190 | 86 | 528,360 | 28,052 | 3.58 | 6.39 |
| Delaware | 52 | 10,264 | 4,104 | 52 | 5,515 | 799,440 | 246,315 | 52 | 296,125 | 16,712 | 4.07 | 6.78 |
| Dubuque | 102 | 18,214 | 6,272 | 101 | 9,035 | 1,226,940 | 313,919 | 100 | 483,050 | 23,929 | 3.82 | 7.62 |
| Fayette | 124 | 23,396 | 9,358 | 124 | 18,874 | 1,440,250 | 445,544 | 122 | 550,694 | 28,464 | 3.04 | 6.39 |
| Howard | 97 | 17,534 | 7,461 | 97 | 10,464 | 838,950 | 239,665 | 95 | 373,490 | 20,228 | 2.71 | 8.44 |
| Winneshiek | 142 | 25,435 | 9,368 | 141 | 14,126 | 1,509,575 | 387,967 | 140 | 628,865 | 28,648 | 3.05 | 7.38 |
| District 4 | 622 | 144,450 | 64,568 | 611 | 87,758 | 12,190,597 | 4,838,835 | 604 | 3,242,283 | 315,219 | 4.88 | 6.51 |
| Audubon | 29 | 7,054 | 3,153 | 28 | 5,617 | 530,100 | 225,180 | 29 | 153,800 | 14,240 | 4.52 | 6.32 |
| Calhoun | 35 | 7,399 | 3,439 | 35 | 5,075 | 824,170 | 348,131 | 35 | 188,000 | 18,569 | 5.40 | 5.33 |
| Carroll | 86 | 18,971 | 8,660 | 81 | 11,456 | 1,876,775 | 772,820 | 83 | 471,900 | 46,965 | 5.42 | 6.08 |
| Crawford | 91 | 20,525 | 8,927 | 90 | 12,571 | 1,725,932 | 626,948 | 90 | 566,850 | 43,436 | 4.87 | 6.93 |
| Greene | 36 | 7,566 | 3,768 | 35 | 5,217 | 772,725 | 334,550 | 35 | 189,850 | 15,335 | 4.07 | 4.58 |
| Guthrie | 63 | 18,349 | 6,890 | 63 | 6,986 | 856,055 | 316,415 | 62 | 234,725 | 25,452 | 3.73 | 7.41 |
| Harrison | 28 | 4,496 | 2,415 | 25 | 2,599 | 258,110 | 121,430 | 23 | 67,250 | 8,680 | 3.59 | 7.15 |
| Ida | 46 | 11,882 | 4,795 | 45 | 7,579 | 1,086,080 | 380,880 | 45 | 299,440 | 26,580 | 5.54 | 6.98 |
| Monona | 30 | 7,973 | 3,290 | 30 | 4,267 | 491,465 | 187,275 | 30 | 117,750 | 13,085 | 3.98 | 6.99 |
| Sac | 59 | 13,365 | 5,853 | 59 | 9,128 | 1,460,870 | 579,910 | 56 | 371,750 | 36,188 | 6.20 | 6.24 |
| Shelby | 87 | 11,942 | 5,618 | 85 | 7,488 | 1,027,605 | 405,670 | 54 | 277,950 | 28,302 | 5.04 | 6.98 |
| Woodbury | 66 | 17,888 | 8,390 | 65 | 11,675 | 1,280,730 | 539,656 | 62 | 303,218 | 40,387 | 4.82 | 7.48 |

State totals. For total part owners see volume I, County table IX.

TABLE 10.—CASH RENT PAID, OR PAYABLE, BY CASH TENANTS, 1940 AND 1930; AND BY PART

| CROP-REPORTING DISTRICT AND COUNTY | TOTAL CASH TENANTS (NUMBER) | | CASH TENANTS REPORTING AMOUNT OF RENT | | | | | | | | | | | | | |
|---|---|---|---|---|---|---|---|---|---|---|---|---|---|---|---|---|
| | | | Number | | Land in farms (acres) | | Cropland harvested, 1939 | | Value of land and buildings 1940 (dollars) | Value of buildings 1940 | | Cash rent paid, or payable (dollars) | | | | |
| | | | | | | | | | | | | Amount | | Average per acre | | Average per $100 of value 1940 |
| | 1940 [1] | 1930 | 1940 | 1930 | 1940 | 1930 | Farms reporting | Acres | | Farms reporting | Dollars | 1940 | 1930 | 1940 | 1930 | |
| WEST NORTH CENTRAL—Con. | | | | | | | | | | | | | | | | |
| Iowa—Con. | | | | | | | | | | | | | | | | |
| District 5 | 3,349 | 5,692 | 3,200 | 5,680 | 378,276 | 788,733 | 2,985 | 232,678 | 36,106,175 | 3,113 | 9,921,514 | 2,207,920 | 6,087,124 | 5.84 | 7.69 | 6.12 |
| Boone | 224 | 429 | 217 | 428 | 24,019 | 53,197 | 198 | 14,532 | 2,266,350 | 207 | 539,245 | 134,041 | 387,464 | 5.58 | 7.28 | 5.91 |
| Dallas | 198 | 250 | 178 | 249 | 12,918 | 27,673 | 159 | 6,791 | 1,075,904 | 186 | 321,090 | 67,553 | 204,024 | 5.23 | 7.40 | 6.28 |
| Grundy | 394 | 698 | 367 | 698 | 58,453 | 118,611 | 381 | 38,568 | 6,401,060 | 383 | 1,587,935 | 363,484 | 941,307 | 6.22 | 7.92 | 5.88 |
| Hamilton | 134 | 377 | 132 | 377 | 15,773 | 55,446 | 117 | 10,557 | 1,668,250 | 124 | 437,500 | 95,877 | 428,058 | 6.08 | 7.72 | 5.75 |
| Hardin | 288 | 558 | 280 | 557 | 35,109 | 85,033 | 258 | 24,252 | 3,346,225 | 256 | 950,500 | 205,159 | 661,480 | 5.84 | 7.78 | 6.15 |
| Jasper | 301 | 469 | 294 | 468 | 30,475 | 54,925 | 273 | 17,635 | 2,410,390 | 298 | 744,800 | 151,302 | 406,762 | 5.15 | 7.41 | 6.28 |
| Marshall | 306 | 523 | 289 | 521 | 34,756 | 74,826 | 279 | 21,613 | 3,236,989 | 286 | 977,426 | 216,251 | 574,479 | 6.22 | 7.70 | 6.68 |
| Polk | 360 | 503 | 340 | 500 | 18,961 | 38,301 | 291 | 10,889 | 2,167,640 | 327 | 850,040 | 128,635 | 318,307 | 6.83 | 8.31 | 5.80 |
| Poweshiek | 286 | 468 | 268 | 465 | 32,529 | 69,428 | 255 | 21,805 | 3,007,021 | 292 | 856,016 | 201,441 | 514,308 | 6.26 | 7.41 | 6.70 |
| Story | 155 | 361 | 154 | 361 | 12,128 | 45,727 | 121 | 7,627 | 1,235,187 | 125 | 317,970 | 71,187 | 374,697 | 5.87 | 8.19 | 5.76 |
| Tama | 542 | 725 | 525 | 725 | 79,625 | 122,865 | 499 | 47,932 | 7,656,155 | 518 | 2,098,495 | 480,247 | 950,106 | 6.03 | 7.73 | 6.29 |
| Webster | 183 | 331 | 178 | 331 | 17,729 | 42,601 | 164 | 9,577 | 1,254,844 | 171 | 460,495 | 95,733 | 306,114 | 5.40 | 7.18 | 5.78 |
| District 6 | 5,597 | 6,819 | 5,519 | 6,800 | 774,045 | 999,537 | 5,393 | 455,540 | 71,366,883 | 5,451 | 22,335,532 | 4,421,687 | 7,248,653 | 5.71 | 7.25 | 6.20 |
| Benton | 532 | 852 | 527 | 847 | 85,206 | 141,797 | 516 | 55,837 | 9,067,526 | 518 | 2,234,675 | 535,699 | 1,114,776 | 6.29 | 7.86 | 5.91 |
| Cedar | 664 | 777 | 660 | 777 | 97,178 | 122,893 | 638 | 61,011 | 10,262,257 | 647 | 2,937,385 | 635,537 | 1,018,766 | 6.54 | 8.29 | 6.19 |
| Clinton | 756 | 895 | 748 | 867 | 116,365 | 141,998 | 757 | 68,436 | 9,447,621 | 759 | 2,960,125 | 682,299 | 1,028,185 | 5.86 | 7.24 | 7.22 |
| Iowa | 380 | 540 | 373 | 537 | 54,447 | 82,012 | 367 | 31,413 | 4,415,027 | 367 | 1,387,550 | 285,682 | 582,022 | 5.25 | 7.22 | 6.47 |
| Jackson | 398 | 480 | 387 | 480 | 65,464 | 81,405 | 379 | 27,071 | 3,365,896 | 384 | 1,277,425 | 243,216 | 410,956 | 3.64 | 5.06 | 7.25 |
| Johnson | 437 | 536 | 425 | 536 | 57,079 | 75,177 | 411 | 32,253 | 4,925,715 | 420 | 1,531,605 | 305,292 | 542,653 | 5.35 | 7.22 | 6.20 |
| Jones | 451 | 531 | 442 | 529 | 65,492 | 77,799 | 437 | 34,133 | 5,058,029 | 437 | 1,645,000 | 355,046 | 521,965 | 5.12 | 6.71 | 6.62 |
| Linn | 684 | 813 | 674 | 812 | 68,042 | 88,589 | 645 | 41,207 | 6,096,286 | 666 | 1,945,989 | 389,391 | 615,580 | 5.71 | 6.95 | 6.37 |
| Muscatine | 456 | 503 | 448 | 503 | 56,564 | 66,585 | 441 | 33,842 | 5,466,480 | 440 | 1,774,290 | 300,927 | 456,621 | 5.32 | 7.01 | 5.50 |
| Scott | 839 | 892 | 835 | 892 | 110,208 | 121,282 | 822 | 70,337 | 13,264,846 | 832 | 4,641,278 | 709,108 | 956,951 | 6.43 | 7.73 | 5.35 |
| District 7 | 1,864 | 3,796 | 1,757 | 3,785 | 187,750 | 520,955 | 1,577 | 100,217 | 13,185,490 | 1,711 | 4,000,405 | 846,536 | 3,570,681 | 4.51 | 6.85 | 6.42 |
| Adair | 216 | 529 | 209 | 525 | 25,720 | 78,672 | 202 | 12,759 | 1,356,270 | 205 | 450,300 | 95,171 | 475,546 | 3.70 | 6.04 | 7.02 |
| Adams | 162 | 333 | 160 | 333 | 16,545 | 44,529 | 137 | 7,846 | 867,985 | 184 | 301,415 | 63,610 | 263,109 | 3.84 | 5.91 | 7.33 |
| Cass | 299 | 591 | 292 | 591 | 36,594 | 88,740 | 270 | 19,648 | 2,588,843 | 286 | 778,880 | 182,210 | 640,120 | 4.98 | 7.21 | 7.04 |
| Fremont | 66 | 115 | 59 | 115 | 4,974 | 13,774 | 55 | 2,757 | 429,455 | 57 | 122,625 | 24,410 | 93,707 | 4.91 | 6.80 | 5.68 |
| Mills | 94 | 170 | 89 | 170 | 8,449 | 19,464 | 83 | 4,424 | 635,632 | 88 | 188,575 | 35,967 | 130,558 | 4.26 | 6.71 | 5.68 |
| Montgomery | 141 | 281 | 135 | 280 | 14,516 | 38,443 | 126 | 7,713 | 1,055,775 | 133 | 309,765 | 66,200 | 278,679 | 4.62 | 7.25 | 6.27 |
| Page | 174 | 331 | 166 | 331 | 16,817 | 40,062 | 141 | 9,140 | 1,365,035 | 164 | 395,030 | 74,202 | 298,568 | 4.41 | 7.45 | 5.44 |
| Pottawattamie | 461 | 1,015 | 418 | 1,012 | 46,561 | 139,347 | 391 | 27,447 | 3,921,900 | 411 | 1,123,865 | 239,467 | 1,049,421 | 5.14 | 7.55 | 6.11 |
| Taylor | 251 | 431 | 229 | 428 | 17,754 | 57,924 | 172 | 8,483 | 964,615 | 215 | 352,950 | 65,290 | 343,163 | 3.68 | 5.92 | 6.77 |
| District 8 | 1,927 | 2,991 | 1,814 | 2,988 | 172,451 | 388,762 | 1,575 | 66,338 | 7,159,760 | 1,775 | 2,434,525 | 479,130 | 1,098,339 | 2.78 | 4.91 | 6.69 |
| Appanoose | 285 | 313 | 259 | 313 | 26,339 | 36,386 | 220 | 8,109 | 755,185 | 248 | 232,255 | 48,274 | 118,900 | 1.83 | 3.27 | 6.39 |
| Clarke | 107 | 230 | 101 | 230 | 10,825 | 35,880 | 88 | 4,249 | 395,280 | 100 | 123,835 | 26,965 | 167,302 | 2.49 | 4.69 | 6.82 |
| Decatur | 188 | 190 | 180 | 189 | 13,625 | 21,514 | 127 | 5,644 | 446,660 | 156 | 177,650 | 28,179 | 88,607 | 2.07 | 4.13 | 6.31 |
| Lucas | 174 | 205 | 167 | 203 | 17,131 | 26,861 | 148 | 6,764 | 564,885 | 186 | 224,000 | 35,655 | 106,921 | 2.08 | 4.01 | 6.31 |
| Madison | 194 | 360 | 171 | 360 | 15,055 | 48,549 | 133 | 6,180 | 790,620 | 169 | 313,500 | 51,328 | 305,459 | 3.41 | 6.29 | 6.49 |
| Marion | 219 | 280 | 213 | 280 | 18,400 | 31,422 | 194 | 8,652 | 1,169,417 | 202 | 397,875 | 74,562 | 195,648 | 4.04 | 6.23 | 6.36 |
| Monroe | 194 | 283 | 176 | 283 | 19,517 | 30,440 | 162 | 6,503 | 626,095 | 172 | 194,240 | 44,352 | 118,402 | 2.27 | 3.89 | 7.03 |
| Ringgold | 102 | 270 | 81 | 269 | 6,888 | 40,165 | 69 | 2,430 | 272,955 | 79 | 92,900 | 18,179 | 188,284 | 2.64 | 4.69 | 6.66 |
| Union | 168 | 350 | 167 | 350 | 16,633 | 47,481 | 146 | 7,647 | 810,825 | 165 | 256,839 | 80,250 | 259,498 | 3.62 | 5.47 | 7.43 |
| Warren | 221 | 326 | 210 | 325 | 17,894 | 36,645 | 194 | 8,149 | 970,428 | 204 | 303,725 | 68,818 | 228,953 | 3.85 | 5.92 | 7.09 |
| Wayne | 115 | 206 | 109 | 206 | 10,145 | 29,799 | 94 | 4,151 | 357,470 | 107 | 116,705 | 22,812 | 120,367 | 2.25 | 4.04 | 6.38 |
| District 9 | 2,856 | 3,177 | 2,529 | 3,153 | 271,445 | 375,754 | 2,328 | 123,965 | 15,133,489 | 2,487 | 5,375,472 | 977,080 | 2,251,562 | 3.60 | 5.94 | 6.46 |
| Davis | 222 | 222 | 213 | 220 | 24,067 | 27,771 | 188 | 7,817 | 925,432 | 211 | 243,750 | 47,325 | 108,126 | 1.97 | 3.89 | 7.80 |
| Des Moines | 192 | 240 | 172 | 239 | 17,609 | 29,624 | 165 | 8,977 | 1,142,885 | 171 | 416,025 | 75,920 | 187,808 | 4.20 | 6.34 | 6.47 |
| Henry | 223 | 293 | 217 | 291 | 23,815 | 32,792 | 196 | 11,540 | 1,620,794 | 207 | 565,140 | 93,245 | 190,118 | 3.92 | 6.04 | 5.75 |
| Jefferson | 198 | 269 | 186 | 267 | 20,210 | 32,299 | 171 | 9,242 | 919,235 | 183 | 347,075 | 63,507 | 178,424 | 3.15 | 5.56 | 6.92 |
| Keokuk | 231 | 376 | 206 | 372 | 20,014 | 45,226 | 190 | 10,764 | 1,504,995 | 202 | 465,965 | 68,162 | 297,381 | 4.40 | 6.58 | 6.37 |
| Lee | 289 | 236 | 278 | 235 | 30,098 | 26,123 | 258 | 12,000 | 1,401,052 | 272 | 553,597 | 82,214 | 127,945 | 2.73 | 4.55 | 5.87 |
| Louisa | 133 | 175 | 131 | 174 | 16,450 | 25,538 | 120 | 8,413 | 1,014,252 | 127 | 320,075 | 68,074 | 186,718 | 4.14 | 6.14 | 6.71 |
| Mahaska | 330 | 486 | 315 | 486 | 29,019 | 54,561 | 295 | 15,907 | 2,077,495 | 310 | 747,160 | 140,686 | 411,695 | 4.85 | 7.55 | 6.78 |
| Van Buren | 217 | 187 | 208 | 187 | 28,572 | 24,665 | 197 | 9,668 | 756,470 | 207 | 277,670 | 48,832 | 83,918 | 1.70 | 3.40 | 6.42 |
| Wapello | 291 | 332 | 279 | 320 | 24,994 | 34,066 | 259 | 9,372 | 1,049,371 | 276 | 352,425 | 78,795 | 179,426 | 3.05 | 5.27 | 7.22 |
| Washington | 330 | 361 | 326 | 361 | 36,597 | 41,091 | 309 | 20,265 | 3,141,710 | 321 | 1,036,290 | 195,120 | 301,601 | 5.33 | 7.33 | 6.21 |
| Missouri | | | | | | | | | | | | | | | | |
| State total | 24,307 | 18,982 | 22,560 | 18,831 | 1,950,406 | 1,944,538 | 18,080 | 582,412 | 66,686,686 | 22,102 | 21,400,455 | 3,677,602 | 5,912,204 | 1.89 | 3.04 | 5.51 |
| District 1 | 3,364 | 3,788 | 3,188 | 3,776 | 251,430 | 402,597 | 2,692 | 101,661 | 12,070,646 | 3,120 | 3,969,391 | 702,348 | 1,958,866 | 2.79 | 4.87 | 5.54 |
| Andrew | 363 | 457 | 354 | 456 | 28,828 | 46,095 | 328 | 12,525 | 1,506,785 | 351 | 528,157 | 91,065 | 246,843 | 3.16 | 5.36 | 5.70 |
| Atchison | 49 | 89 | 44 | 87 | 7,434 | 11,301 | 41 | 3,649 | 461,724 | 44 | 118,250 | 26,848 | 72,399 | 3.58 | 6.41 | 5.77 |
| Buchanan | 424 | 369 | 416 | 367 | 18,489 | 23,238 | 354 | 8,016 | 1,672,925 | 412 | 548,468 | 92,360 | 156,700 | 5.00 | 6.75 | 5.52 |
| Caldwell | 194 | 201 | 182 | 200 | 12,738 | 23,891 | 142 | 5,447 | 465,700 | 176 | 196,815 | 29,670 | 92,742 | 2.33 | 3.89 | 6.37 |
| Clay | 254 | 274 | 242 | 274 | 16,953 | 24,550 | 186 | 8,394 | 1,404,020 | 235 | 337,575 | 58,852 | 139,167 | 3.34 | 5.67 | 4.03 |
| Clinton | 208 | 202 | 195 | 201 | 20,619 | 25,085 | 175 | 9,285 | 956,715 | 190 | 260,575 | 56,300 | 126,043 | 2.73 | 4.91 | 5.87 |
| Daviess | 196 | 228 | 172 | 226 | 13,989 | 25,563 | 145 | 6,117 | 441,359 | 188 | 171,750 | 25,319 | 101,789 | 1.82 | 4.01 | 5.78 |
| De Kalb | 192 | 217 | 187 | 217 | 15,845 | 23,129 | 149 | 6,941 | 871,405 | 185 | 249,300 | 39,388 | 98,589 | 2.49 | 4.18 | 5.87 |
| Gentry | 252 | 338 | 234 | 337 | 22,304 | 38,071 | 199 | 8,767 | 778,205 | 228 | 247,675 | 48,732 | 158,096 | 2.18 | 4.15 | 6.26 |
| Harrison | 315 | 369 | 303 | 369 | 25,955 | 44,960 | 255 | 7,571 | 834,365 | 290 | 283,200 | 49,402 | 173,944 | 1.90 | 3.87 | 5.92 |
| Holt | 103 | 134 | 95 | 133 | 7,534 | 15,237 | 86 | 3,586 | 420,710 | 94 | 112,350 | 24,530 | 87,028 | 3.26 | 5.71 | 5.85 |
| Nodaway | 316 | 456 | 286 | 455 | 27,838 | 57,803 | 247 | 11,811 | 1,440,651 | 278 | 424,482 | 79,763 | 334,563 | 2.87 | 5.78 | 5.54 |
| Platte | 173 | 117 | 163 | 117 | 9,066 | 13,546 | 151 | 3,346 | 720,040 | 159 | 246,746 | 34,124 | 48,845 | 3.76 | 4.36 | 4.74 |
| Ray | 196 | 180 | 189 | 180 | 12,178 | 15,345 | 155 | 5,960 | 441,949 | 186 | 163,138 | 24,788 | 53,798 | 2.04 | 4.03 | 5.61 |
| Worth | 129 | 157 | 124 | 157 | 11,660 | 16,335 | 117 | 4,446 | 361,485 | 124 | 101,260 | 23,587 | 60,190 | 2.02 | 3.68 | 6.52 |

[1] Where for 1940 there are less than 3 total cash tenants or part owners, data for items other than count of farms are included only in crop-reporting district and

OWNERS RENTING ON A CASH BASIS, 1940; BY CROP-REPORTING DISTRICTS AND COUNTIES—Continued

| CROP-REPORTING DISTRICT AND COUNTY | PART OWNERS RENTING ON A CASH BASIS AND REPORTING AMOUNT OF RENT: CENSUS OF 1940 | | | | | | | | | | | |
|---|---|---|---|---|---|---|---|---|---|---|---|---|
| | Number 1940 [1] | Land in farms, 1940 (acres) | | Cropland harvested 1939 | | Value of land and buildings 1940 (dollars) | | Value of buildings 1940 | | Cash rent paid, or payable 1940 (dollars) | | |
| | | Total | Rented portion | Farms reporting | Acres | Total | Rented portion | Farms reporting | Dollars | Amount | Average: Per acre | Average: Per $100 of value |
| WEST NORTH CENTRAL—Continued | | | | | | | | | | | | |
| Iowa—Con. | | | | | | | | | | | | |
| District 5 | 777 | 163,760 | 70,390 | 761 | 98,943 | 15,591,001 | 5,886,689 | 760 | 4,022,015 | 348,762 | 4.95 | 5.92 |
| Boone | 80 | 16,197 | 6,962 | 79 | 10,521 | 1,514,805 | 563,535 | 77 | 412,655 | 33,722 | 4.84 | 5.98 |
| Dallas | 40 | 7,222 | 3,300 | 39 | 3,463 | 592,612 | 235,076 | 40 | 142,560 | 10,035 | 3.04 | 4.27 |
| Grundy | 73 | 15,858 | 6,621 | 72 | 10,377 | 1,837,250 | 689,202 | 71 | 459,100 | 36,426 | 5.50 | 5.29 |
| Hamilton | 50 | 9,963 | 4,229 | 48 | 7,363 | 1,052,795 | 417,344 | 48 | 274,875 | 26,156 | 6.18 | 6.27 |
| Hardin | 67 | 14,303 | 6,681 | 66 | 9,664 | 1,320,567 | 599,744 | 66 | 344,350 | 37,347 | 5.63 | 6.23 |
| Jasper | 64 | 14,164 | 5,624 | 61 | 7,717 | 1,204,270 | 422,660 | 62 | 344,880 | 24,052 | 4.28 | 5.69 |
| Marshall | 61 | 13,842 | 6,065 | 61 | 8,458 | 1,404,145 | 520,450 | 58 | 343,060 | 34,871 | 5.75 | 6.70 |
| Polk | 92 | 15,934 | 6,747 | 90 | 9,119 | 1,682,298 | 647,875 | 89 | 389,355 | 29,578 | 4.38 | 4.57 |
| Poweshiek | 72 | 17,556 | 7,586 | 70 | 9,407 | 1,399,405 | 441,955 | 72 | 405,800 | 32,558 | 4.29 | 7.37 |
| Story | 32 | 6,764 | 2,967 | 30 | 4,576 | 710,108 | 253,970 | 32 | 162,465 | 19,302 | 6.51 | 7.60 |
| Tama | 109 | 23,174 | 9,901 | 109 | 12,950 | 2,051,066 | 769,889 | 109 | 571,765 | 49,106 | 4.96 | 6.38 |
| Webster | 37 | 8,833 | 3,757 | 36 | 5,548 | 821,700 | 324,989 | 36 | 191,150 | 15,609 | 4.15 | 4.80 |
| District 6 | 697 | 186,926 | 83,523 | 691 | 104,764 | 16,824,529 | 6,610,494 | 676 | 4,787,079 | 436,881 | 5.23 | 6.61 |
| Benton | 129 | 31,799 | 13,563 | 129 | 19,913 | 3,242,640 | 1,218,234 | 128 | 816,875 | 79,830 | 5.88 | 6.56 |
| Cedar | 70 | 16,182 | 7,692 | 68 | 9,684 | 1,777,666 | 781,061 | 68 | 427,596 | 55,329 | 7.01 | 7.08 |
| Clinton | 97 | 19,752 | 8,713 | 97 | 11,715 | 1,681,449 | 649,591 | 95 | 509,082 | 48,447 | 5.56 | 7.46 |
| Iowa | 97 | 22,369 | 9,301 | 97 | 11,707 | 1,632,400 | 562,119 | 95 | 497,565 | 41,725 | 4.49 | 7.42 |
| Jackson | 56 | 14,605 | 6,654 | 55 | 5,703 | 759,746 | 281,119 | 55 | 246,150 | 20,852 | 3.14 | 7.42 |
| Johnson | 116 | 24,245 | 11,319 | 114 | 13,176 | 2,097,900 | 981,522 | 112 | 609,261 | 57,699 | 5.10 | 6.00 |
| Jones | 59 | 12,506 | 5,381 | 56 | 6,378 | 1,025,445 | 424,297 | 58 | 305,500 | 26,208 | 4.87 | 6.18 |
| Linn | 125 | 18,027 | 7,701 | 123 | 10,921 | 1,871,290 | 643,755 | 120 | 508,550 | 38,640 | 5.02 | 6.00 |
| Muscatine | 86 | 16,328 | 7,670 | 86 | 8,845 | 1,508,005 | 566,547 | 84 | 456,500 | 38,497 | 5.02 | 6.77 |
| Scott | 65 | 11,113 | 5,344 | 64 | 6,722 | 1,227,788 | 522,249 | 65 | 410,200 | 29,654 | 5.55 | 5.68 |
| District 7 | 462 | 108,604 | 46,863 | 455 | 56,084 | 7,309,708 | 2,705,548 | 452 | 2,006,922 | 175,793 | 3.75 | 6.50 |
| Adair | 68 | 15,958 | 7,403 | 67 | 7,614 | 788,435 | 305,589 | 65 | 240,175 | 25,386 | 3.43 | 8.31 |
| Adams | 54 | 13,997 | 6,243 | 52 | 5,483 | 737,630 | 289,205 | 51 | 210,445 | 16,340 | 2.62 | 6.07 |
| Cass | 58 | 12,409 | 4,866 | 55 | 6,333 | 863,135 | 308,430 | 55 | 253,825 | 20,219 | 4.16 | 6.56 |
| Fremont | 21 | 5,672 | 2,450 | 21 | 3,568 | 436,125 | 179,118 | 21 | 107,750 | 11,600 | 4.82 | 6.59 |
| Mills | 29 | 6,342 | 2,912 | 29 | 3,909 | 560,700 | 231,960 | 27 | 112,665 | 14,528 | 5.17 | 6.26 |
| Montgomery | 33 | 10,567 | 5,060 | 33 | 5,848 | 759,806 | 314,546 | 32 | 170,685 | 19,629 | 3.86 | 6.24 |
| Page | 44 | 9,275 | 3,976 | 43 | 4,677 | 747,337 | 302,000 | 44 | 208,150 | 18,581 | 4.62 | 6.09 |
| Pottawattamie | 101 | 23,527 | 9,438 | 101 | 14,197 | 1,871,876 | 836,312 | 101 | 545,267 | 36,911 | 3.91 | 5.80 |
| Taylor | 57 | 10,857 | 4,625 | 54 | 4,655 | 544,664 | 158,388 | 56 | 157,960 | 12,599 | 2.72 | 7.96 |
| District 8 | 515 | 137,350 | 58,740 | 502 | 49,181 | 5,266,423 | 1,856,183 | 506 | 1,487,647 | 119,858 | 2.04 | 6.46 |
| Appanoose | 66 | 23,601 | 11,560 | 62 | 7,067 | 759,210 | 303,460 | 65 | 187,400 | 13,038 | 1.13 | 4.30 |
| Clarke | 27 | 9,102 | 2,646 | 27 | 3,692 | 313,460 | 68,290 | 27 | 81,170 | 4,934 | 1.86 | 7.22 |
| Decatur | 35 | 7,545 | 3,164 | 32 | 2,590 | 244,740 | 73,660 | 33 | 80,385 | 5,528 | 1.74 | 7.50 |
| Lucas | 23 | 7,016 | 2,905 | 22 | 2,222 | 205,470 | 75,785 | 23 | 71,700 | 4,688 | 1.58 | 6.05 |
| Madison | 62 | 20,127 | 8,493 | 62 | 7,888 | 968,675 | 354,128 | 61 | 285,149 | 27,242 | 3.21 | 7.69 |
| Marion | 19 | 2,866 | 1,263 | 18 | 1,178 | 157,910 | 54,285 | 18 | 58,975 | 3,952 | 3.13 | 7.28 |
| Monroe | 64 | 14,865 | 6,622 | 64 | 5,935 | 402,594 | 149,241 | 63 | 112,450 | 10,104 | 1.53 | 6.77 |
| Ringgold | 38 | 12,446 | 5,391 | 37 | 4,456 | 481,465 | 152,282 | 37 | 124,025 | 10,553 | 1.96 | 6.93 |
| Union | 54 | 13,843 | 5,676 | 52 | 5,360 | 648,789 | 220,042 | 54 | 172,350 | 14,185 | 2.49 | 6.44 |
| Warren | 56 | 10,474 | 5,104 | 55 | 4,756 | 583,510 | 249,115 | 55 | 167,693 | 15,635 | 3.06 | 6.28 |
| Wayne | 53 | 15,445 | 5,894 | 51 | 6,059 | 500,620 | 155,915 | 52 | 166,350 | 10,119 | 1.72 | 6.49 |
| District 9 | 558 | 118,195 | 50,183 | 542 | 54,211 | 7,186,325 | 2,489,451 | 543 | 2,208,756 | 165,582 | 3.30 | 6.65 |
| Davis | 38 | 9,460 | 3,557 | 38 | 3,749 | 286,280 | 95,484 | 38 | 102,450 | 6,603 | 1.86 | 6.92 |
| Des Moines | 58 | 12,349 | 4,323 | 58 | 6,025 | 951,535 | 271,977 | 58 | 283,450 | 18,603 | 4.30 | 6.84 |
| Henry | 46 | 9,848 | 4,442 | 45 | 4,476 | 725,730 | 272,025 | 45 | 224,948 | 15,098 | 3.40 | 5.55 |
| Jefferson | 41 | 9,535 | 3,719 | 41 | 4,635 | 539,780 | 176,332 | 41 | 163,150 | 12,305 | 3.31 | 6.98 |
| Keokuk | 82 | 16,351 | 6,810 | 79 | 7,489 | 998,867 | 356,642 | 77 | 282,390 | 24,748 | 3.83 | 6.94 |
| Lee | 63 | 11,053 | 4,100 | 60 | 4,974 | 755,042 | 218,440 | 62 | 273,218 | 11,765 | 2.87 | 5.44 |
| Louisa | 40 | 10,260 | 5,329 | 40 | 5,455 | 737,038 | 318,159 | 38 | 183,750 | 21,097 | 3.96 | 6.63 |
| Mahaska | 46 | 8,634 | 4,550 | 42 | 4,918 | 620,520 | 276,677 | 45 | 166,250 | 16,662 | 3.66 | 6.02 |
| Van Buren | 46 | 12,413 | 5,957 | 46 | 3,615 | 376,510 | 155,212 | 45 | 120,205 | 10,323 | 1.73 | 6.65 |
| Wapello | 37 | 6,626 | 3,095 | 36 | 2,471 | 291,290 | 95,549 | 36 | 95,350 | 8,244 | 2.66 | 8.63 |
| Washington | 58 | 11,668 | 4,301 | 58 | 6,866 | 921,455 | 254,954 | 58 | 317,595 | 20,114 | 4.68 | 7.89 |
| Missouri | | | | | | | | | | | | |
| State total | 4,260 | 1,002,963 | 448,564 | 4,132 | 326,750 | 33,463,350 | 12,270,654 | 4,187 | 8,846,529 | 691,710 | 1.54 | 5.64 |
| District 1 | 805 | 190,022 | 84,064 | 769 | 75,722 | 8,897,705 | 3,511,182 | 788 | 2,097,208 | 186,549 | 2.22 | 5.31 |
| Andrew | 99 | 17,725 | 8,104 | 98 | 7,879 | 1,038,208 | 421,571 | 98 | 263,568 | 20,845 | 2.57 | 4.94 |
| Atchison | 25 | 8,911 | 4,147 | 25 | 5,176 | 612,920 | 267,125 | 24 | 152,725 | 14,620 | 3.53 | 5.47 |
| Buchanan | 73 | 7,854 | 3,549 | 71 | 3,671 | 624,559 | 240,285 | 70 | 165,190 | 11,557 | 3.26 | 4.81 |
| Caldwell | 32 | 6,666 | 3,248 | 31 | 2,642 | 226,090 | 93,693 | 31 | 60,275 | 4,928 | 1.52 | 5.26 |
| Clay | 50 | 10,234 | 4,760 | 49 | 3,663 | 728,670 | 309,005 | 49 | 157,325 | 11,302 | 2.37 | 3.66 |
| Clinton | 31 | 10,727 | 5,390 | 31 | 5,569 | 594,380 | 275,185 | 31 | 122,415 | 15,667 | 2.91 | 5.69 |
| Daviess | 50 | 12,235 | 4,713 | 48 | 4,923 | 389,250 | 125,423 | 49 | 122,750 | 9,361 | 1.99 | 7.46 |
| De Kalb | 47 | 10,392 | 4,945 | 45 | 3,892 | 455,095 | 178,584 | 46 | 108,970 | 9,648 | 1.95 | 5.40 |
| Gentry | 85 | 24,298 | 10,445 | 82 | 7,052 | 945,405 | 311,290 | 83 | 199,625 | 17,818 | 1.71 | 5.72 |
| Harrison | 100 | 29,111 | 12,945 | 99 | 7,149 | 815,768 | 304,378 | 100 | 190,550 | 17,334 | 1.34 | 5.69 |
| Holt | 26 | 9,119 | 3,410 | 26 | 4,272 | 559,800 | 219,450 | 26 | 98,350 | 11,086 | 3.25 | 5.05 |
| Nodaway | 90 | 23,753 | 10,124 | 89 | 9,786 | 1,096,595 | 438,535 | 87 | 260,385 | 22,674 | 2.24 | 5.17 |
| Platte | 30 | 5,059 | 2,575 | 30 | 2,130 | 351,450 | 188,470 | 30 | 92,500 | 9,394 | 3.65 | 5.64 |
| Ray | 27 | 4,693 | 2,502 | 27 | 1,058 | 183,020 | 82,090 | 27 | 50,050 | 5,115 | 2.04 | 6.23 |
| Worth | 40 | 9,268 | 3,227 | 39 | 3,280 | 278,515 | 78,110 | 37 | 72,550 | 5,200 | 1.61 | 6.66 |

State totals. For total part owners see volume I, County table II.

TABLE 10.—CASH RENT PAID, OR PAYABLE, BY CASH TENANTS, 1940 AND 1930; AND BY PART

| CROP-REPORTING DISTRICT AND COUNTY | TOTAL CASH TENANTS (NUMBER) | | CASH TENANTS REPORTING AMOUNT OF RENT | | | | | | | | | | | | | |
|---|---|---|---|---|---|---|---|---|---|---|---|---|---|---|---|---|
| | | | Number | | Land in farms (acres) | | Cropland harvested, 1939 | | Value of land and buildings 1940 (dollars) | Value of buildings 1940 | | Cash rent paid, or payable (dollars) | | | | |
| | | | | | | | | | | | | Amount | | Average per acre | | Average per $100 of value 1940 |
| | 1940 [1] | 1930 | 1940 | 1930 | 1940 | 1930 | Farms reporting | Acres | | Farms reporting | Dollars | 1940 | 1930 | 1940 | 1930 | |
| WEST NORTH CENTRAL—Con. | | | | | | | | | | | | | | | | |
| Missouri—Con. | | | | | | | | | | | | | | | | |
| District 2 | 2,620 | 2,015 | 2,457 | 2,001 | 217,041 | 212,242 | 1,880 | 61,422 | 6,064,452 | 2,359 | 2,266,550 | 332,460 | 630,554 | 1.53 | 2.97 | 5.46 |
| Adair | 231 | 172 | 216 | 171 | 18,614 | 19,693 | 162 | 4,735 | 498,353 | 214 | 209,630 | 26,714 | 49,716 | 1.54 | 2.52 | 5.76 |
| Carroll | 188 | 203 | 169 | 203 | 14,558 | 18,857 | 142 | 6,612 | 692,719 | 166 | 215,925 | 32,734 | 69,673 | 2.25 | 3.69 | 4.73 |
| Chariton | 188 | 162 | 153 | 158 | 14,522 | 22,726 | 114 | 5,002 | 465,820 | 150 | 172,350 | 27,104 | 55,040 | 1.87 | 2.86 | 5.82 |
| Grundy | 219 | 167 | 198 | 165 | 19,565 | 17,880 | 148 | 6,113 | 596,250 | 188 | 207,910 | 35,063 | 62,264 | 1.79 | 3.52 | 5.86 |
| Linn | 211 | 215 | 200 | 215 | 15,674 | 23,741 | 155 | 4,411 | 493,445 | 192 | 204,125 | 28,977 | 79,096 | 1.85 | 3.33 | 5.87 |
| Livingston | 238 | 173 | 225 | 171 | 15,884 | 19,522 | 180 | 5,632 | 576,016 | 219 | 206,545 | 32,592 | 66,463 | 2.06 | 3.40 | 5.66 |
| Macon | 329 | 215 | 298 | 214 | 24,705 | 19,521 | 251 | 6,215 | 548,840 | 286 | 235,040 | 35,153 | 53,474 | 1.42 | 2.74 | 6.40 |
| Mercer | 180 | 133 | 168 | 133 | 16,498 | 15,552 | 119 | 4,157 | 372,296 | 156 | 130,095 | 21,738 | 41,198 | 1.32 | 2.65 | 5.84 |
| Putnam | 211 | 130 | 202 | 129 | 17,236 | 14,295 | 151 | 3,685 | 359,675 | 195 | 125,130 | 18,889 | 35,403 | 1.10 | 2.48 | 5.25 |
| Randolph | 247 | 193 | 234 | 191 | 20,616 | 17,842 | 187 | 5,898 | 567,045 | 227 | 234,905 | 26,351 | 45,665 | 1.28 | 2.56 | 4.65 |
| Schuyler | 121 | 61 | 116 | 61 | 11,999 | 5,174 | 89 | 3,399 | 248,343 | 110 | 87,690 | 15,134 | 14,266 | 1.26 | 2.76 | 6.09 |
| Sullivan | 277 | 191 | 258 | 190 | 27,370 | 17,639 | 202 | 5,583 | 645,650 | 256 | 257,225 | 30,031 | 48,284 | 1.10 | 2.74 | 4.65 |
| District 3 | 1,423 | 1,181 | 1,326 | 1,179 | 141,840 | 142,226 | 1,033 | 43,965 | 3,573,495 | 1,306 | 1,511,805 | 211,755 | 379,615 | 1.49 | 2.67 | 5.95 |
| Audrain | 160 | 105 | 154 | 105 | 16,866 | 12,839 | 120 | 6,619 | 477,123 | 150 | 221,880 | 30,636 | 54,302 | 1.82 | 2.67 | 6.42 |
| Clark | 167 | 129 | 152 | 129 | 20,613 | 16,126 | 129 | 6,505 | 403,735 | 148 | 159,545 | 23,027 | 37,519 | 1.12 | 2.33 | 5.70 |
| Knox | 124 | 124 | 117 | 124 | 13,121 | 19,497 | 83 | 4,411 | 280,960 | 113 | 104,100 | 18,706 | 36,709 | 1.43 | 2.86 | 6.66 |
| Lewis | 172 | 122 | 152 | 122 | 14,606 | 15,510 | 119 | 4,334 | 412,545 | 150 | 193,255 | 21,509 | 30,075 | 1.47 | 2.45 | 5.21 |
| Marion | 137 | 101 | 124 | 100 | 12,597 | 12,506 | 97 | 3,757 | 506,559 | 122 | 201,386 | 25,625 | 38,955 | 2.03 | 3.11 | 5.04 |
| Monroe | 171 | 184 | 161 | 183 | 19,535 | 20,866 | 135 | 5,300 | 415,820 | 169 | 183,370 | 23,892 | 52,332 | 1.22 | 2.52 | 5.77 |
| Pike | 107 | 80 | 99 | 80 | 9,877 | 8,126 | 72 | 2,549 | 242,555 | 98 | 88,610 | 13,061 | 18,704 | 1.32 | 2.30 | 5.38 |
| Ralls | 109 | 90 | 102 | 90 | 10,885 | 10,468 | 73 | 2,810 | 209,637 | 102 | 70,952 | 16,811 | 24,598 | 1.57 | 2.35 | 8.02 |
| Scotland | 155 | 154 | 150 | 154 | 12,448 | 14,936 | 106 | 3,765 | 311,666 | 150 | 141,005 | 18,688 | 42,370 | 1.52 | 2.85 | 6.06 |
| Shelby | 141 | 112 | 135 | 112 | 11,492 | 11,332 | 99 | 3,915 | 312,875 | 134 | 147,700 | 19,600 | 36,641 | 1.71 | 3.23 | 6.26 |
| District 4 | 2,830 | 2,742 | 2,682 | 2,723 | 185,958 | 276,494 | 2,101 | 70,439 | 9,525,349 | 2,641 | 3,047,495 | 487,672 | 1,032,888 | 2.62 | 3.74 | 5.12 |
| Bates | 291 | 422 | 270 | 413 | 24,831 | 61,514 | 200 | 10,757 | 785,060 | 287 | 291,555 | 46,859 | 164,831 | 1.89 | 2.69 | 5.97 |
| Cass | 297 | 353 | 278 | 353 | 22,509 | 42,490 | 240 | 10,006 | 1,076,818 | 276 | 403,098 | 59,195 | 170,743 | 2.63 | 4.02 | 5.49 |
| Cedar | 155 | 90 | 143 | 90 | 11,487 | 7,539 | 120 | 2,554 | 198,849 | 142 | 70,955 | 11,004 | 13,103 | 0.96 | 1.74 | 5.53 |
| Henry | 212 | 194 | 199 | 191 | 14,209 | 18,961 | 155 | 5,030 | 351,510 | 194 | 149,775 | 25,114 | 53,710 | 1.77 | 2.83 | 7.14 |
| Jackson | 867 | 724 | 851 | 723 | 40,465 | 45,567 | 654 | 14,808 | 4,733,131 | 842 | 1,229,285 | 207,401 | 316,395 | 5.15 | 6.95 | 4.38 |
| Johnson | 206 | 265 | 198 | 264 | 14,722 | 29,413 | 145 | 5,759 | 448,170 | 181 | 161,480 | 27,979 | 88,248 | 1.90 | 3.00 | 6.24 |
| Lafayette | 258 | 311 | 239 | 309 | 17,338 | 31,314 | 199 | 9,049 | 1,044,654 | 236 | 389,797 | 57,714 | 151,925 | 3.33 | 4.85 | 5.52 |
| St. Clair | 223 | 154 | 210 | 151 | 16,413 | 15,827 | 179 | 3,775 | 278,477 | 210 | 108,990 | 15,898 | 25,130 | 0.97 | 1.59 | 5.71 |
| Vernon | 321 | 229 | 296 | 229 | 23,984 | 24,069 | 229 | 8,701 | 806,700 | 293 | 242,610 | 36,508 | 48,578 | 1.52 | 2.02 | 6.02 |
| District 5 | 4,088 | 2,514 | 3,791 | 2,498 | 388,927 | 299,484 | 2,929 | 92,002 | 8,588,785 | 3,711 | 3,160,428 | 458,201 | 558,505 | 1.18 | 1.86 | 5.35 |
| Benton | 238 | 122 | 209 | 120 | 30,337 | 17,330 | 151 | 6,155 | 467,153 | 207 | 167,635 | 25,459 | 22,522 | 0.84 | 1.29 | 5.45 |
| Boone | 282 | 129 | 276 | 127 | 21,096 | 13,564 | 179 | 5,562 | 757,985 | 255 | 258,985 | 40,863 | 37,629 | 1.94 | 2.78 | 5.39 |
| Callaway | 284 | 180 | 263 | 180 | 27,832 | 21,014 | 171 | 5,487 | 587,605 | 259 | 258,331 | 35,645 | 39,646 | 1.28 | 1.89 | 5.75 |
| Camden | 128 | 161 | 122 | 161 | 17,910 | 29,748 | 100 | 2,106 | 178,530 | 111 | 41,600 | 9,368 | 24,842 | 0.52 | 0.84 | 5.31 |
| Cole | 174 | 59 | 154 | 59 | 15,732 | 7,452 | 120 | 3,738 | 544,350 | 151 | 233,545 | 24,326 | 19,805 | 1.77 | 2.66 | 4.47 |
| Cooper | 161 | 112 | 148 | 109 | 15,210 | 10,949 | 115 | 4,552 | 445,552 | 143 | 191,835 | 25,751 | 35,995 | 1.80 | 3.29 | 5.33 |
| Dallas | 128 | 114 | 124 | 114 | 11,264 | 12,558 | 82 | 2,749 | 220,310 | 117 | 69,050 | 11,132 | 14,335 | 0.99 | 1.14 | 5.05 |
| Hickory | 182 | 89 | 167 | 89 | 21,230 | 9,165 | 127 | 4,190 | 272,620 | 163 | 85,365 | 14,842 | 11,292 | 0.70 | 1.23 | 5.44 |
| Howard | 118 | 74 | 113 | 74 | 15,035 | 8,798 | 91 | 3,168 | 383,215 | 109 | 139,030 | 15,441 | 22,457 | 1.18 | 2.55 | 4.03 |
| Laclede | 315 | 179 | 300 | 179 | 27,059 | 20,325 | 203 | 5,007 | 515,286 | 296 | 188,772 | 25,122 | 25,894 | 0.93 | 1.27 | 4.88 |
| Maries | 109 | 57 | 108 | 56 | 14,463 | 11,662 | 89 | 3,134 | 203,254 | 107 | 69,300 | 9,498 | 9,116 | 0.66 | 0.78 | 4.87 |
| Miller | 239 | 91 | 213 | 91 | 21,832 | 11,655 | 144 | 2,888 | 321,590 | 211 | 109,275 | 17,085 | 14,979 | 0.78 | 1.29 | 5.31 |
| Moniteau | 138 | 54 | 135 | 54 | 14,715 | 6,586 | 103 | 4,791 | 374,075 | 134 | 144,615 | 21,352 | 13,562 | 1.48 | 2.06 | 5.71 |
| Morgan | 257 | 100 | 220 | 100 | 26,654 | 20,810 | 185 | 4,019 | 327,705 | 219 | 110,820 | 16,368 | 16,240 | 0.63 | 0.78 | 5.09 |
| Osage | 98 | 71 | 87 | 70 | 11,016 | 10,459 | 68 | 2,409 | 205,300 | 82 | 86,000 | 11,285 | 14,729 | 1.02 | 1.41 | 5.50 |
| Pettis | 353 | 228 | 328 | 228 | 33,212 | 20,503 | 300 | 14,737 | 1,074,465 | 327 | 395,395 | 63,991 | 71,987 | 1.93 | 3.51 | 5.96 |
| Phelps | 257 | 158 | 246 | 152 | 21,830 | 17,946 | 217 | 4,175 | 467,275 | 245 | 189,100 | 21,112 | 19,585 | 0.97 | 1.09 | 4.52 |
| Polk | 280 | 225 | 272 | 225 | 18,911 | 18,618 | 228 | 5,311 | 420,505 | 271 | 178,985 | 24,279 | 31,552 | 1.26 | 1.69 | 5.77 |
| Pulaski | 200 | 92 | 186 | 92 | 18,363 | 9,536 | 137 | 2,602 | 257,300 | 165 | 92,900 | 13,804 | 11,567 | 0.75 | 1.21 | 5.02 |
| Saline | 147 | 201 | 140 | 198 | 11,226 | 22,786 | 119 | 5,222 | 567,030 | 139 | 169,910 | 34,976 | 100,994 | 3.13 | 4.43 | 6.17 |
| District 6 | 2,351 | 2,072 | 2,101 | 2,056 | 195,492 | 215,793 | 1,752 | 52,877 | 10,500,129 | 2,065 | 2,921,742 | 356,909 | 511,157 | 1.86 | 2.37 | 3.49 |
| Crawford | 157 | 84 | 128 | 80 | 13,294 | 13,292 | 87 | 1,580 | 226,100 | 127 | 80,885 | 11,281 | 11,554 | 0.85 | 0.87 | 4.99 |
| Franklin | 256 | 238 | 204 | 237 | 25,390 | 29,155 | 178 | 6,875 | 629,335 | 203 | 329,900 | 33,346 | 47,536 | 1.31 | 1.63 | 4.02 |
| Gasconade | 115 | 81 | 85 | 81 | 10,450 | 14,881 | 70 | 2,324 | 245,800 | 81 | 101,735 | 9,015 | 14,596 | 0.86 | 0.99 | 3.70 |
| Jefferson | 289 | 222 | 279 | 220 | 28,364 | 29,330 | 211 | 5,621 | 1,263,285 | 277 | 411,895 | 50,773 | 33,619 | 1.79 | 1.03 | 4.02 |
| Lincoln | 131 | 47 | 107 | 47 | 11,232 | 3,993 | 81 | 3,606 | 342,215 | 105 | 132,500 | 13,399 | 9,334 | 1.21 | 2.34 | 3.97 |
| Montgomery | 111 | 105 | 102 | 100 | 10,427 | 11,722 | 78 | 2,569 | 256,630 | 100 | 104,155 | 12,721 | 21,979 | 1.22 | 1.88 | 4.96 |
| Perry | 60 | 50 | 42 | 50 | 4,620 | 5,871 | 32 | 1,226 | 118,400 | 42 | 47,400 | 5,382 | 12,609 | 1.16 | 2.15 | 4.55 |
| St. Charles | 116 | 90 | 106 | 89 | 8,303 | 8,746 | 74 | 3,102 | 451,735 | 103 | 166,450 | 18,847 | 26,549 | 2.27 | 3.04 | 4.17 |
| St. Francois | 239 | 211 | 222 | 211 | 16,037 | 21,486 | 201 | 4,823 | 495,801 | 214 | 162,642 | 21,067 | 27,185 | 1.31 | 1.27 | 4.25 |
| St. Louis | 610 | 676 | 586 | 675 | 28,418 | 36,039 | 528 | 14,927 | 5,586,240 | 575 | 1,169,555 | 166,092 | 237,836 | 5.84 | 6.60 | 2.97 |
| St. Louis City | 28 | 18 | 28 | 17 | 439 | 427 | 27 | 243 | 117,975 | 27 | 14,300 | 2,146 | 5,474 | 4.89 | 12.16 | 1.82 |
| Ste. Genevieve | 63 | 43 | 49 | 43 | 6,857 | 7,430 | 40 | 1,215 | 106,370 | 47 | 41,065 | 5,178 | 7,528 | 0.76 | 1.01 | 4.87 |
| Warren | 71 | 80 | 67 | 80 | 10,767 | 14,057 | 60 | 2,447 | 216,140 | 67 | 92,950 | 9,268 | 17,925 | 0.86 | 1.27 | 4.29 |
| Washington | 107 | 127 | 98 | 126 | 20,894 | 19,574 | 85 | 2,319 | 246,105 | 97 | 67,310 | 8,176 | 16,331 | 0.39 | 0.83 | 3.32 |
| District 7 | 3,499 | 2,117 | 3,333 | 2,100 | 215,548 | 155,789 | 2,550 | 55,771 | 6,516,832 | 3,290 | 2,356,829 | 331,248 | 327,132 | 1.54 | 2.10 | 5.08 |
| Barry | 331 | 149 | 295 | 133 | 27,520 | 11,845 | 238 | 4,867 | 445,917 | 295 | 157,942 | 22,741 | 14,202 | 0.83 | 1.20 | 3.10 |
| Barton | 155 | 126 | 146 | 126 | 12,834 | 13,903 | 111 | 5,458 | 523,570 | 144 | 112,570 | 19,472 | 27,689 | 1.52 | 1.99 | 6.02 |
| Christian | 185 | 97 | 171 | 96 | 11,926 | 10,177 | 135 | 2,374 | 296,470 | 164 | 104,795 | 15,072 | 13,797 | 1.26 | 1.36 | 5.06 |
| Dade | 181 | 82 | 172 | 82 | 13,077 | 5,417 | 123 | 3,282 | 252,045 | 166 | 99,115 | 14,117 | 11,560 | 1.08 | 2.13 | 5.60 |
| Greene | 536 | 491 | 522 | 491 | 25,052 | 22,514 | 415 | 7,727 | 1,593,868 | 519 | 588,190 | 85,795 | 99,811 | 3.34 | 4.42 | 5.26 |
| Jasper | 631 | 573 | 627 | 573 | 30,432 | 22,018 | 486 | 12,126 | 1,384,420 | 625 | 515,350 | 67,446 | 55,458 | 2.22 | 2.52 | 4.87 |
| Lawrence | 288 | 161 | 270 | 161 | 17,797 | 16,820 | 185 | 4,667 | 493,277 | 259 | 202,755 | 26,460 | 33,452 | 1.49 | 1.99 | 5.36 |
| McDonald | 344 | 130 | 302 | 130 | 19,725 | 10,678 | 230 | 3,411 | 358,900 | 298 | 125,119 | 19,652 | 13,687 | 1.00 | 1.28 | 5.48 |
| Newton | 652 | 376 | 639 | 376 | 37,080 | 28,389 | 467 | 8,904 | 1,103,065 | 654 | 368,945 | 49,247 | 42,880 | 1.33 | 1.51 | 4.46 |
| Stone | 196 | 132 | 189 | 132 | 20,127 | 14,028 | 162 | 2,955 | 265,280 | 180 | 62,050 | 13,246 | 14,915 | 0.66 | 1.06 | 4.99 |

[1] Where for 1940 there are less than 3 total cash tenants or part owners, data for items other than count of farms are included only in crop-reporting district and

OWNERS RENTING ON A CASH BASIS, 1940; BY CROP-REPORTING DISTRICTS AND COUNTIES—Continued

| CROP-REPORTING DISTRICT AND COUNTY | PART OWNERS RENTING ON A CASH BASIS AND REPORTING AMOUNT OF RENT: CENSUS OF 1940 | | | | | | | | | | | |
|---|---|---|---|---|---|---|---|---|---|---|---|---|
| | Number 1940[1] | Land in farms, 1940 (acres) | | Cropland harvested 1939 | | Value of land and buildings 1940 (dollars) | | Value of buildings 1940 | | Cash rent paid, or payable 1940 (dollars) | | |
| | | Total | Rented portion | Farms reporting | Acres | Total | Rented portion | Farms reporting | Dollars | Amount | Average: Per acre | Average: Per $100 of value |
| WEST NORTH CENTRAL—Continued | | | | | | | | | | | | |
| Missouri—Con. | | | | | | | | | | | | |
| District 2 | 656 | 189,016 | 72,145 | 634 | 46,157 | 4,039,427 | 1,447,915 | 648 | 1,057,275 | 80,835 | 1.12 | 5.58 |
| Adair | 29 | 21,770 | 7,216 | 67 | 4,688 | 482,290 | 151,952 | 68 | 118,530 | 6,226 | 0.86 | 4.72 |
| Carroll | 29 | 5,279 | 2,228 | 28 | 2,509 | 266,680 | 115,540 | 29 | 56,025 | 7,476 | 3.31 | 6.47 |
| Chariton | 51 | 15,641 | 6,847 | 51 | 5,280 | 595,910 | 152,385 | 51 | 99,750 | 8,971 | 1.31 | 5.89 |
| Grundy | 35 | 7,586 | 3,522 | 32 | 2,417 | 209,060 | 89,525 | 32 | 53,000 | 4,694 | 1.33 | 5.25 |
| Linn | 81 | 11,277 | 4,741 | 80 | 3,510 | 324,550 | 107,269 | 49 | 89,980 | 5,866 | 1.24 | 5.47 |
| Livingston | 46 | 10,665 | 4,622 | 44 | 4,308 | 335,950 | 130,751 | 45 | 81,500 | 7,718 | 1.67 | 5.90 |
| Mason | 71 | 16,950 | 6,765 | 65 | 3,931 | 317,750 | 88,602 | 71 | 100,525 | 6,964 | 1.03 | 7.86 |
| Mercer | 60 | 11,740 | 4,981 | 57 | 2,750 | 236,928 | 86,640 | 59 | 66,075 | 5,699 | 0.74 | 4.27 |
| Putnam | 65 | 19,200 | 6,700 | 64 | 4,645 | 353,890 | 123,869 | 65 | 75,060 | 6,807 | 1.02 | 5.50 |
| Randolph | 41 | 13,999 | 6,902 | 41 | 3,873 | 356,175 | 142,000 | 41 | 107,750 | 6,310 | 0.91 | 4.44 |
| Schuyler | 60 | 18,577 | 7,555 | 57 | 3,663 | 358,799 | 122,724 | 58 | 86,550 | 7,319 | 0.97 | 5.96 |
| Sullivan | 80 | 20,654 | 10,053 | 78 | 4,783 | 419,445 | 156,876 | 80 | 124,850 | 8,795 | 0.87 | 5.60 |
| District 3 | 377 | 103,946 | 41,180 | 370 | 35,183 | 2,550,894 | 780,566 | 368 | 813,472 | 46,486 | 1.13 | 5.96 |
| Audrain | 30 | 9,277 | 3,402 | 30 | 3,239 | 253,380 | 57,775 | 29 | 86,710 | 3,554 | 1.04 | 6.12 |
| Clark | 47 | 11,990 | 4,643 | 46 | 3,748 | 256,139 | 79,065 | 45 | 83,500 | 4,810 | 1.04 | 6.08 |
| Knox | 68 | 22,192 | 9,471 | 66 | 8,065 | 515,875 | 177,905 | 66 | 153,950 | 9,622 | 1.02 | 5.41 |
| Lewis | 52 | 13,197 | 5,369 | 51 | 4,236 | 285,445 | 95,016 | 49 | 94,500 | 5,751 | 1.07 | 6.03 |
| Marion | 22 | 5,990 | 2,293 | 22 | 2,147 | 201,100 | 64,077 | 21 | 66,600 | 4,145 | 1.82 | 6.47 |
| Monroe | 36 | 8,515 | 3,617 | 35 | 2,585 | 174,320 | 53,251 | 34 | 64,850 | 4,250 | 1.17 | 7.95 |
| Pike | 20 | 4,827 | 1,942 | 20 | 1,728 | 102,365 | 41,974 | 20 | 48,800 | 2,090 | 1.08 | 4.98 |
| Ralls | 11 | 2,382 | 1,039 | 11 | 760 | 68,960 | 19,050 | 11 | 21,500 | 999 | 0.96 | 5.24 |
| Scotland | 51 | 7,493 | 2,716 | 51 | 2,169 | 167,165 | 50,302 | 51 | 50,417 | 3,815 | 1.40 | 7.58 |
| Shelby | 60 | 17,766 | 8,705 | 58 | 6,506 | 486,125 | 141,971 | 59 | 142,645 | 7,512 | 1.12 | 5.29 |
| District 4 | 450 | 98,648 | 43,745 | 418 | 37,376 | 4,034,280 | 1,352,658 | 421 | 1,078,937 | 73,295 | 1.68 | 5.42 |
| Bates | 57 | 14,799 | 7,394 | 55 | 6,401 | 404,565 | 171,605 | 56 | 129,075 | 11,146 | 1.51 | 6.50 |
| Cass | 44 | 8,095 | 4,152 | 42 | 3,119 | 278,490 | 115,145 | 43 | 87,950 | 7,212 | 1.74 | 6.37 |
| Cedar | 29 | 5,847 | 2,199 | 28 | 1,882 | 90,050 | 25,591 | 28 | 30,050 | 1,857 | 0.84 | 6.42 |
| Henry | 38 | 11,722 | 6,276 | 36 | 4,672 | 277,475 | 117,035 | 38 | 79,425 | 5,476 | 0.87 | 4.68 |
| Jackson | 80 | 16,654 | 8,647 | 75 | 8,458 | 1,861,118 | 498,997 | 77 | 446,532 | 21,749 | 3.26 | 4.38 |
| Johnson | 51 | 11,728 | 4,827 | 50 | 4,709 | 325,002 | 106,615 | 49 | 90,530 | 6,801 | 1.41 | 6.38 |
| Lafayette | 43 | 6,929 | 3,609 | 42 | 3,508 | 393,545 | 185,655 | 42 | 102,200 | 11,624 | 3.22 | 6.26 |
| St. Clair | 39 | 9,850 | 4,759 | 39 | 3,004 | 177,695 | 58,182 | 39 | 51,175 | 3,530 | 0.74 | 6.07 |
| Vernon | 50 | 9,853 | 3,980 | 49 | 4,549 | 225,320 | 72,915 | 49 | 62,000 | 3,920 | 1.02 | 5.38 |
| District 5 | 654 | 177,024 | 83,625 | 622 | 48,278 | 3,805,777 | 1,378,929 | 645 | 1,132,865 | 77,160 | 0.92 | 5.60 |
| Benton | 52 | 21,671 | 10,822 | 47 | 3,679 | 271,621 | 84,603 | 52 | 83,575 | 5,484 | 0.50 | 6.47 |
| Boone | 47 | 9,969 | 3,867 | 47 | 3,512 | 271,055 | 85,993 | 47 | 103,850 | 4,068 | 1.05 | 4.73 |
| Callaway | 52 | 14,181 | 6,460 | 49 | 3,406 | 285,244 | 94,580 | 51 | 102,585 | 5,568 | 0.86 | 5.89 |
| Camden | 25 | 12,217 | 8,590 | 20 | 856 | 118,150 | 78,550 | 25 | 22,735 | 2,527 | 0.29 | 3.48 |
| Cole | 24 | 2,984 | 1,179 | 22 | 814 | 191,060 | 49,596 | 23 | 76,300 | 1,959 | 1.64 | 3.91 |
| Cooper | 24 | 6,607 | 2,330 | 23 | 2,598 | 231,310 | 57,100 | 23 | 77,450 | 3,333 | 1.43 | 5.84 |
| Dallas | 19 | 4,419 | 1,863 | 18 | 965 | 59,000 | 27,480 | 19 | 18,950 | 1,474 | 0.79 | 5.36 |
| Hickory | 40 | 9,514 | 4,026 | 37 | 2,340 | 127,110 | 43,308 | 39 | 36,200 | 2,689 | 0.67 | 6.21 |
| Howard | 14 | 5,555 | 2,258 | 14 | 1,578 | 225,950 | 57,690 | 14 | 48,900 | 2,681 | 1.18 | 4.81 |
| Laclede | 50 | 10,209 | 5,875 | 28 | 1,825 | 123,795 | 55,645 | 29 | 30,150 | 2,115 | 0.55 | 6.29 |
| Maries | 21 | 8,095 | 2,858 | 21 | 994 | 52,640 | 25,310 | 21 | 13,700 | 1,189 | 0.41 | 5.02 |
| Miller | 16 | 5,102 | 1,326 | 18 | 874 | 51,225 | 22,860 | 16 | 15,225 | 1,175 | 0.89 | 5.14 |
| Moniteau | 58 | 11,994 | 4,918 | 57 | 4,506 | 314,857 | 116,687 | 58 | 88,860 | 8,724 | 1.77 | 7.48 |
| Morgan | 28 | 6,956 | 4,181 | 23 | 1,242 | 96,290 | 39,722 | 28 | 38,400 | 1,825 | 0.44 | 4.59 |
| Osage | 8 | 1,492 | 663 | 7 | 263 | 22,200 | 8,715 | 7 | 9,225 | 521 | 0.79 | 5.98 |
| Pettis | 52 | 17,050 | 9,386 | 52 | 6,671 | 464,695 | 220,615 | 50 | 124,850 | 14,005 | 1.49 | 6.35 |
| Phelps | 52 | 8,011 | 3,487 | 32 | 1,820 | 153,700 | 45,275 | 51 | 41,750 | 2,457 | 0.70 | 5.65 |
| Polk | 45 | 10,672 | 4,290 | 45 | 3,660 | 222,270 | 80,555 | 44 | 62,920 | 4,048 | 0.94 | 5.04 |
| Pulaski | 30 | 6,328 | 2,996 | 27 | 1,078 | 109,375 | 52,706 | 30 | 32,140 | 2,199 | 0.73 | 4.17 |
| Saline | 39 | 9,885 | 4,408 | 37 | 4,011 | 423,230 | 105,975 | 38 | 105,100 | 9,203 | 2.09 | 5.61 |
| District 6 | 448 | 80,748 | 38,070 | 435 | 26,897 | 4,826,777 | 1,709,432 | 441 | 1,365,275 | 64,385 | 1.69 | 3.77 |
| Crawford | 6 | 2,744 | 1,256 | 6 | 487 | 49,625 | 16,700 | 5 | 11,850 | 660 | 0.53 | 3.95 |
| Franklin | 60 | 15,507 | 8,635 | 59 | 4,311 | 549,060 | 259,658 | 60 | 182,985 | 8,254 | 1.07 | 3.86 |
| Gasconade | 16 | 4,763 | 2,282 | 16 | 943 | 83,300 | 40,833 | 16 | 29,900 | 1,428 | 0.65 | 3.51 |
| Jefferson | 59 | 13,417 | 6,825 | 57 | 2,878 | 630,350 | 235,240 | 59 | 186,000 | 9,966 | 1.46 | 4.24 |
| Lincoln | 13 | 3,777 | 1,587 | 12 | 1,434 | 111,300 | 51,200 | 13 | 28,025 | 1,298 | 0.82 | 2.54 |
| Montgomery | 24 | 4,571 | 1,958 | 23 | 1,527 | 153,666 | 57,606 | 23 | 44,820 | 2,627 | 1.34 | 4.58 |
| Perry | 12 | 2,422 | 1,184 | 12 | 910 | 119,855 | 59,475 | 12 | 34,325 | 3,628 | 3.06 | 6.10 |
| St. Charles | 14 | 1,580 | 651 | 13 | 861 | 129,000 | 33,305 | 14 | 50,350 | 2,289 | 3.52 | 6.87 |
| St. Francois | 18 | 3,295 | 1,585 | 17 | 1,119 | 78,060 | 26,785 | 16 | 27,400 | 2,045 | 1.29 | 7.63 |
| St. Louis | 169 | 11,811 | 4,692 | 178 | 7,662 | 2,446,990 | 756,401 | 179 | 666,940 | 24,269 | 5.17 | 3.21 |
| St. Louis City | 1 | (1) | (1) | 1 | (1) | (1) | (1) | 1 | (1) | (1) | (1) | (1) |
| Ste. Genevieve | 20 | 9,875 | 3,535 | 20 | 2,970 | 222,271 | 99,846 | 20 | 55,880 | 4,105 | 1.16 | 4.11 |
| Warren | 11 | 3,502 | 2,077 | 10 | 1,157 | 90,260 | 34,360 | 11 | 26,050 | 1,540 | 0.74 | 4.48 |
| Washington | 12 | 3,895 | 1,695 | 12 | 604 | 50,100 | 20,725 | 12 | 11,750 | 824 | 0.49 | 3.98 |
| District 7 | 414 | 78,124 | 35,244 | 400 | 25,235 | 2,111,746 | 772,254 | 409 | 604,560 | 34,932 | 0.99 | 4.52 |
| Barry | 51 | 10,473 | 4,793 | 49 | 2,678 | 185,290 | 73,290 | 51 | 44,855 | 3,479 | 0.73 | 4.75 |
| Barton | 23 | 7,594 | 2,602 | 23 | 3,630 | 232,155 | 75,125 | 23 | 51,050 | 2,556 | 0.95 | 3.40 |
| Christian | 25 | 5,747 | 2,669 | 25 | 1,261 | 100,705 | 50,650 | 25 | 32,650 | 2,041 | 0.71 | 6.66 |
| Dade | 24 | 5,843 | 2,299 | 23 | 1,669 | 118,245 | 52,964 | 24 | 33,250 | 1,874 | 0.82 | 5.68 |
| Greene | 78 | 9,439 | 4,375 | 77 | 4,121 | 605,950 | 218,190 | 78 | 177,000 | 9,133 | 2.09 | 4.19 |
| Jasper | 21 | 3,067 | 1,517 | 20 | 1,403 | 130,660 | 46,250 | 21 | 41,020 | 1,857 | 1.22 | 4.02 |
| Lawrence | 60 | 10,548 | 4,712 | 56 | 4,051 | 265,520 | 97,692 | 58 | 92,800 | 5,471 | 1.16 | 5.59 |
| McDonald | 17 | 2,277 | 1,193 | 16 | 387 | 29,620 | 16,969 | 16 | 7,575 | 884 | 0.74 | 5.21 |
| Newton | 85 | 12,991 | 6,434 | 83 | 4,868 | 358,020 | 131,872 | 84 | 96,180 | 5,109 | 0.79 | 3.87 |
| Stone | 30 | 8,543 | 4,372 | 28 | 1,147 | 105,400 | 49,092 | 29 | 26,200 | 2,528 | 0.58 | 5.15 |

[1] State totals. For total part owners see volume I, County table II.

TABLE 10.—CASH RENT PAID, OR PAYABLE, BY CASH TENANTS, 1940 AND 1930; AND BY FART

| CROP-REPORTING DISTRICT AND COUNTY | TOTAL CASH TENANTS (NUMBER) | | CASH TENANTS REPORTING AMOUNT OF RENT | | | | | | | | | | | | | |
|---|---|---|---|---|---|---|---|---|---|---|---|---|---|---|---|---|
| | | | Number | | Land in farms (acres) | | Cropland harvested, 1939 | | Value of land and buildings 1940 (dollars) | Value of buildings 1940 | | Cash rent paid, or payable (dollars) | | | | |
| | | | | | | | | | | | | Amount | | Average per acre | | Average per $100 of value 1940 |
| | 1940[1] | 1930 | 1940 | 1930 | 1940 | 1930 | Farms reporting | Acres | | Farms reporting | Dollars | 1940 | 1930 | 1940 | 1930 | |
| WEST NORTH CENTRAL—Con. | | | | | | | | | | | | | | | | |
| Missouri—Con. | | | | | | | | | | | | | | | | |
| District 8 | 2,669 | 1,581 | 2,364 | 1,553 | 244,928 | 181,366 | 1,886 | 34,901 | 3,177,474 | 2,320 | 1,085,270 | 167,916 | 173,757 | 0.69 | 0.96 | 5.28 |
| Bollinger | 46 | 43 | 43 | 43 | 3,158 | 4,308 | 35 | 674 | 48,890 | 42 | 16,235 | 2,959 | 5,365 | 0.94 | 1.25 | 6.05 |
| Carter | 37 | 42 | 36 | 42 | 3,298 | 4,075 | 30 | 845 | 48,400 | 35 | 12,080 | 2,492 | 4,317 | 0.76 | 1.06 | 5.15 |
| Dent | 123 | 80 | 120 | 79 | 15,694 | 13,657 | 114 | 2,545 | 269,925 | 120 | 93,460 | 11,582 | 10,086 | 0.74 | 0.74 | 4.29 |
| Douglas | 237 | 95 | 219 | 95 | 23,762 | 11,209 | 191 | 3,323 | 233,134 | 215 | 77,330 | 14,337 | 7,527 | 0.60 | 0.67 | 6.15 |
| Howell | 488 | 226 | 428 | 225 | 44,956 | 26,694 | 298 | 5,108 | 553,670 | 427 | 200,190 | 29,490 | 27,874 | 0.66 | 1.04 | 5.33 |
| Iron | 100 | 44 | 77 | 42 | 6,217 | 4,248 | 69 | 1,391 | 90,478 | 75 | 30,995 | 5,446 | 4,354 | 0.88 | 1.02 | 6.02 |
| Madison | 78 | 99 | 68 | 95 | 8,558 | 10,508 | 64 | 1,582 | 135,800 | 68 | 44,090 | 5,998 | 11,958 | 0.70 | 1.14 | 4.42 |
| Oregon | 140 | 80 | 112 | 70 | 12,870 | 8,438 | 76 | 1,253 | 130,851 | 111 | 43,345 | 7,643 | 6,117 | 0.59 | 0.72 | 5.84 |
| Ozark | 117 | 46 | 111 | 46 | 11,379 | 6,623 | 93 | 1,275 | 89,035 | 109 | 31,340 | 5,429 | 4,103 | 0.48 | 0.62 | 6.10 |
| Reynolds | 66 | 34 | 61 | 30 | 9,372 | 3,240 | 57 | 1,319 | 78,070 | 61 | 18,225 | 3,626 | 3,186 | 0.39 | 0.98 | 4.64 |
| Ripley | 158 | 85 | 126 | 84 | 9,892 | 6,764 | 109 | 1,687 | 124,494 | 126 | 39,700 | 6,823 | 5,693 | 0.69 | 0.84 | 5.48 |
| Shannon | 156 | 110 | 121 | 110 | 9,727 | 12,952 | 107 | 1,357 | 102,030 | 119 | 34,580 | 6,205 | 6,944 | 0.64 | 0.54 | 6.06 |
| Taney | 145 | 67 | 125 | 67 | 17,376 | 11,283 | 86 | 1,590 | 176,450 | 125 | 54,700 | 8,993 | 6,686 | 0.52 | 0.59 | 5.10 |
| Texas | 232 | 171 | 200 | 170 | 21,503 | 20,215 | 154 | 3,068 | 289,025 | 199 | 102,655 | 15,544 | 20,983 | 0.72 | 1.04 | 5.39 |
| Wayne | 56 | 51 | 48 | 48 | 4,514 | 5,042 | 44 | 1,126 | 78,848 | 48 | 20,955 | 3,543 | 5,595 | 0.78 | 1.11 | 4.49 |
| Webster | 287 | 147 | 260 | 146 | 22,656 | 15,187 | 191 | 4,012 | 440,276 | 236 | 151,080 | 22,465 | 22,589 | 0.99 | 1.47 | 5.10 |
| Wright | 225 | 161 | 209 | 161 | 20,016 | 16,925 | 189 | 2,748 | 288,100 | 206 | 94,330 | 15,345 | 20,600 | 0.77 | 1.22 | 5.33 |
| District 9 | 1,463 | 952 | 1,340 | 945 | 109,242 | 58,547 | 1,257 | 89,374 | 6,089,523 | 1,290 | 1,080,955 | 618,895 | 339,762 | 5.67 | 5.80 | 10.16 |
| Butler | 209 | 96 | 182 | 96 | 10,085 | 7,195 | 155 | 2,776 | 231,420 | 176 | 77,570 | 17,261 | 17,154 | 1.71 | 2.38 | 7.46 |
| Cape Girardeau | 88 | 70 | 73 | 69 | 4,837 | 6,865 | 63 | 1,372 | 210,682 | 69 | 86,500 | 13,828 | 15,899 | 2.98 | 2.32 | 6.56 |
| Dunklin | 268 | 357 | 256 | 355 | 15,345 | 15,282 | 247 | 11,205 | 1,068,402 | 245 | 171,796 | 109,141 | 127,620 | 7.11 | 9.61 | 10.22 |
| Mississippi | 34 | 18 | 30 | 18 | 8,082 | 1,790 | 30 | 3,948 | 199,268 | 28 | 28,811 | 22,440 | 11,367 | 3.70 | 6.35 | 11.26 |
| New Madrid | 390 | 128 | 372 | 124 | 54,765 | 8,945 | 370 | 26,611 | 2,106,785 | 361 | 357,360 | 218,149 | 49,297 | 6.27 | 5.51 | 10.35 |
| Pemiscot | 276 | 186 | 263 | 185 | 19,773 | 6,655 | 256 | 14,406 | 1,523,268 | 256 | 238,358 | 168,889 | 58,153 | 8.54 | 8.74 | 11.09 |
| Scott | 81 | 45 | 69 | 45 | 6,443 | 8,861 | 61 | 3,784 | 242,394 | 62 | 49,545 | 28,435 | 47,918 | 4.10 | 5.41 | 10.91 |
| Stoddard | 117 | 54 | 95 | 53 | 12,152 | 4,956 | 75 | 5,272 | 507,306 | 93 | 71,015 | 42,752 | 12,354 | 3.52 | 2.49 | 8.43 |
| North Dakota | | | | | | | | | | | | | | | | |
| State total | 3,411 | 2,227 | 3,169 | 2,175 | 959,820 | 704,475 | 2,846 | 293,410 | 9,363,288 | 2,812 | 2,968,912 | 448,574 | 729,545 | 0.47 | 1.04 | 4.80 |
| District 1 | 312 | 213 | 289 | 205 | 59,514 | 46,229 | 222 | 15,685 | 605,685 | 245 | 241,465 | 28,099 | 43,543 | 0.47 | 0.94 | 4.64 |
| Burke | 29 | 15 | 26 | 15 | 6,223 | 3,922 | 16 | 835 | 45,174 | 22 | 16,850 | 1,617 | 3,687 | 0.26 | 0.94 | 3.58 |
| Divide | 36 | 16 | 34 | 14 | 6,095 | 3,600 | 26 | 2,200 | 55,590 | 27 | 18,170 | 2,650 | 2,595 | 0.43 | 0.72 | 4.77 |
| Mountrail | 63 | 36 | 53 | 35 | 18,252 | 9,128 | 45 | 3,898 | 81,735 | 47 | 27,425 | 4,325 | 5,763 | 0.27 | 0.63 | 5.29 |
| Renville | 15 | 16 | 15 | 14 | 2,878 | 2,941 | 13 | 1,094 | 36,650 | 9 | 5,650 | 1,486 | 4,270 | 0.52 | 1.45 | 4.05 |
| Ward | 132 | 76 | 126 | 76 | 20,704 | 14,292 | 100 | 6,246 | 307,416 | 109 | 149,905 | 15,553 | 16,648 | 0.75 | 1.16 | 5.06 |
| Williams | 37 | 54 | 35 | 51 | 7,162 | 12,346 | 22 | 1,414 | 79,120 | 31 | 23,465 | 2,468 | 10,590 | 0.34 | 0.86 | 3.12 |
| District 2 | 528 | 235 | 492 | 227 | 110,004 | 47,199 | 417 | 36,605 | 1,019,038 | 458 | 349,482 | 49,993 | 38,511 | 0.45 | 0.82 | 4.91 |
| Benson | 66 | 41 | 65 | 39 | 12,939 | 6,190 | 48 | 5,811 | 143,519 | 58 | 47,375 | 7,422 | 7,522 | 0.57 | 1.22 | 5.17 |
| Bottineau | 114 | 41 | 111 | 41 | 17,931 | 7,826 | 90 | 5,456 | 236,611 | 91 | 90,030 | 10,101 | 7,586 | 0.56 | 0.97 | 4.27 |
| McHenry | 127 | 45 | 120 | 45 | 39,660 | 15,830 | 99 | 11,552 | 255,678 | 119 | 83,840 | 13,976 | 12,904 | 0.35 | 0.82 | 5.51 |
| Pierce | 52 | 20 | 44 | 14 | 13,257 | 4,109 | 40 | 8,598 | 135,205 | 41 | 49,850 | 6,461 | 3,462 | 0.49 | 0.84 | 4.77 |
| Rolette | 169 | 88 | 152 | 88 | 26,217 | 12,244 | 140 | 7,188 | 250,025 | 151 | 78,387 | 12,043 | 7,057 | 0.46 | 0.53 | 4.82 |
| District 3 | 440 | 306 | 412 | 303 | 76,294 | 72,552 | 327 | 35,782 | 1,547,993 | 343 | 426,465 | 77,603 | 115,545 | 1.02 | 1.59 | 5.01 |
| Cavalier | 58 | 30 | 55 | 29 | 7,322 | 6,941 | 36 | 2,772 | 101,440 | 44 | 31,350 | 6,125 | 6,716 | 0.84 | 0.97 | 6.04 |
| Grand Forks | 75 | 56 | 70 | 56 | 10,831 | 13,795 | 58 | 6,058 | 286,675 | 60 | 86,850 | 16,322 | 25,524 | 1.51 | 1.85 | 5.69 |
| Nelson | 53 | 30 | 52 | 28 | 10,177 | 9,002 | 40 | 3,884 | 159,030 | 46 | 52,860 | 6,209 | 12,655 | 0.61 | 1.41 | 4.47 |
| Pembina | 103 | 95 | 97 | 95 | 18,097 | 21,541 | 79 | 9,148 | 427,686 | 82 | 108,725 | 20,557 | 29,594 | 1.14 | 1.37 | 4.81 |
| Ramsey | 57 | 28 | 54 | 28 | 13,721 | 7,966 | 38 | 6,064 | 217,122 | 39 | 61,550 | 9,495 | 15,832 | 0.69 | 1.99 | 4.37 |
| Towner | 28 | 14 | 25 | 14 | 6,270 | 3,445 | 20 | 1,910 | 68,240 | 20 | 20,180 | 3,087 | 6,074 | 0.49 | 1.76 | 4.52 |
| Walsh | 68 | 53 | 59 | 53 | 9,876 | 9,864 | 56 | 5,946 | 307,800 | 52 | 65,150 | 15,810 | 19,150 | 1.60 | 1.94 | 5.14 |
| District 4 | 285 | 181 | 264 | 179 | 123,675 | 75,581 | 230 | 21,875 | 695,300 | 241 | 187,205 | 35,519 | 51,450 | 0.29 | 0.68 | 5.11 |
| Dunn | 49 | 32 | 42 | 30 | 53,163 | 13,047 | 36 | 3,296 | 138,180 | 37 | 25,520 | 9,636 | 9,295 | 0.18 | 0.71 | 6.97 |
| McKenzie | 59 | 52 | 54 | 52 | 17,741 | 31,338 | 44 | 3,090 | 152,760 | 51 | 33,520 | 7,310 | 11,666 | 0.41 | 0.37 | 4.79 |
| McLean | 97 | 60 | 95 | 60 | 24,159 | 21,170 | 82 | 7,156 | 184,345 | 84 | 64,450 | 9,259 | 20,695 | 0.38 | 0.98 | 5.02 |
| Mercer | 50 | 26 | 45 | 26 | 17,498 | 7,296 | 40 | 5,255 | 134,265 | 41 | 36,540 | 5,538 | 8,249 | 0.32 | 1.13 | 4.12 |
| Oliver | 30 | 11 | 28 | 11 | 11,094 | 2,730 | 28 | 2,878 | 85,750 | 28 | 27,175 | 3,776 | 1,545 | 0.34 | 0.57 | 4.40 |
| District 5 | 408 | 206 | 384 | 205 | 130,171 | 83,398 | 336 | 41,760 | 888,574 | 344 | 318,915 | 44,649 | 61,891 | 0.34 | 0.98 | 5.02 |
| Eddy | 67 | 32 | 64 | 32 | 26,127 | 11,038 | 60 | 10,589 | 189,794 | 62 | 63,900 | 10,039 | 10,146 | 0.38 | 0.92 | 5.29 |
| Foster | 38 | 29 | 36 | 29 | 14,057 | 8,637 | 31 | 4,667 | 122,530 | 35 | 55,550 | 6,402 | 9,798 | 0.46 | 1.13 | 5.22 |
| Kidder | 105 | 26 | 104 | 26 | 37,482 | 7,753 | 93 | 9,244 | 163,520 | 89 | 55,970 | 7,551 | 5,357 | 0.20 | 0.69 | 4.62 |
| Sheridan | 39 | 25 | 36 | 25 | 10,720 | 10,355 | 33 | 3,427 | 71,831 | 34 | 26,220 | 2,711 | 4,510 | 0.25 | 0.44 | 3.77 |
| Stutsman | 117 | 72 | 106 | 71 | 30,693 | 20,745 | 88 | 10,280 | 238,490 | 96 | 87,720 | 12,652 | 25,170 | 0.41 | 1.21 | 5.35 |
| Wells | 42 | 22 | 38 | 22 | 11,092 | 4,870 | 31 | 3,793 | 104,409 | 28 | 29,555 | 5,294 | 6,910 | 0.48 | 1.42 | 5.07 |
| District 6 | 355 | 292 | 331 | 280 | 89,686 | 66,525 | 286 | 36,947 | 1,551,885 | 289 | 530,050 | 82,837 | 154,159 | 1.19 | 2.32 | 5.34 |
| Barnes | 82 | 74 | 76 | 70 | 17,884 | 19,110 | 60 | 7,785 | 275,361 | 66 | 103,910 | 17,889 | 34,199 | 1.00 | 1.79 | 6.50 |
| Cass | 131 | 123 | 122 | 121 | 22,760 | 27,708 | 100 | 15,391 | 764,924 | 109 | 247,815 | 38,277 | 77,102 | 1.68 | 2.78 | 5.00 |
| Griggs | 71 | 20 | 68 | 19 | 19,135 | 4,189 | 59 | 8,078 | 248,745 | 60 | 83,975 | 11,474 | 6,345 | 0.60 | 1.51 | 4.61 |
| Steele | 29 | 27 | 26 | 27 | 4,470 | 6,226 | 18 | 2,168 | 84,990 | 23 | 34,600 | 4,325 | 12,273 | 0.97 | 1.97 | 5.09 |
| Traill | 42 | 48 | 39 | 43 | 5,437 | 9,292 | 29 | 3,525 | 177,665 | 31 | 59,750 | 10,872 | 24,240 | 2.00 | 2.61 | 6.12 |
| District 7 | 238 | 154 | 228 | 146 | 110,260 | 111,069 | 180 | 17,871 | 551,741 | 186 | 141,955 | 23,550 | 34,943 | 0.21 | 0.31 | 4.27 |
| Adams | 27 | 25 | 25 | 25 | 7,256 | 9,105 | 19 | 1,247 | 60,535 | 17 | 18,150 | 2,232 | 5,719 | 0.31 | 0.63 | 3.69 |
| Billings | 59 | 26 | 54 | 26 | 20,748 | 40,008 | 42 | 3,625 | 114,500 | 50 | 26,335 | 5,110 | 6,816 | 0.19 | 0.17 | 4.46 |
| Bowman | 29 | 25 | 28 | 24 | 17,070 | 18,995 | 20 | 2,331 | 57,331 | 19 | 13,070 | 1,935 | 4,872 | 0.11 | 0.26 | 3.36 |
| Golden Valley | 21 | 14 | 21 | 13 | 9,627 | 22,355 | 21 | 1,887 | 47,470 | 16 | 7,975 | 2,712 | 3,350 | 0.28 | 0.15 | 5.71 |
| Hettinger | 18 | 12 | 17 | 12 | 4,548 | 4,215 | 17 | 1,393 | 50,320 | 15 | 12,675 | 1,875 | 4,474 | 0.43 | 1.06 | 3.92 |
| Slope | 31 | 22 | 30 | 19 | 30,872 | 7,333 | 19 | 2,545 | 68,170 | 26 | 17,350 | 3,057 | 2,900 | 0.10 | 0.40 | 4.48 |
| Stark | 53 | 30 | 51 | 27 | 14,139 | 9,058 | 42 | 4,843 | 153,215 | 45 | 46,400 | 6,529 | 6,812 | 0.46 | 0.75 | 4.26 |

[1] Where for 1940 there are less than 3 total cash tenants or part owners, data for items other than count of farms are included only in crop-reporting district and

OWNERS RENTING ON A CASH BASIS, 1940; BY CROP-REPORTING DISTRICTS AND COUNTIES—Continued

| CROP-REPORTING DISTRICT AND COUNTY | PART OWNERS RENTING ON A CASH BASIS AND REPORTING AMOUNT OF RENT: CENSUS OF 1940 | | | | | | | | | | | |
|---|---|---|---|---|---|---|---|---|---|---|---|---|
| | Number 1940[1] | Land in farms, 1940 (acres) | | Cropland harvested 1939 | | Value of land and buildings 1940 (dollars) | | Value of buildings 1940 | | Cash rent paid, or payable 1940 (dollars) | | |
| | | Total | Rented portion | Farms reporting | Acres | Total | Rented portion | Farms reporting | Dollars | Amount | Average: Per acre | Average: Per $100 of value |
| WEST NORTH CENTRAL—Continued | | | | | | | | | | | | |
| Missouri—Con. | | | | | | | | | | | | |
| District 8 | 304 | 73,597 | 33,524 | 297 | 13,818 | 980,589 | 321,975 | 300 | 295,032 | 17,351 | 0.52 | 5.39 |
| Bollinger | 3 | 317 | 181 | 3 | 61 | 2,800 | 1,450 | 3 | 1,500 | 162 | 0.90 | 11.17 |
| Carter | 3 | 721 | 160 | 3 | 167 | 5,000 | 1,275 | 3 | 1,275 | 120 | 0.75 | 9.41 |
| Dent | 15 | 2,978 | 1,350 | 15 | 472 | 48,670 | 14,914 | 15 | 16,100 | 654 | 0.48 | 4.39 |
| Douglas | 38 | 10,146 | 5,272 | 38 | 1,413 | 78,954 | 31,190 | 38 | 21,822 | 1,961 | 0.37 | 6.29 |
| Howell | 39 | 8,746 | 4,573 | 37 | 1,368 | 95,605 | 34,320 | 39 | 33,240 | 2,017 | 0.44 | 5.88 |
| Iron | 6 | 841 | 465 | 6 | 228 | 22,355 | 8,635 | 6 | 5,710 | 399 | 0.86 | 4.62 |
| Madison | 12 | 3,614 | 1,803 | 12 | 1,328 | 74,000 | 31,242 | 12 | 22,150 | 1,020 | 0.57 | 3.26 |
| Oregon | 15 | 3,050 | 1,989 | 15 | 474 | 33,690 | 14,400 | 14 | 8,100 | 1,180 | 0.59 | 8.19 |
| Ozark | 3 | 470 | 260 | 3 | 67 | 3,450 | 1,550 | 3 | 850 | 110 | 0.42 | 7.10 |
| Reynolds | 4 | 1,645 | 722 | 4 | 275 | 15,250 | 5,300 | 3 | 3,000 | 252 | 0.35 | 4.75 |
| Ripley | 15 | 2,700 | 1,029 | 15 | 542 | 35,270 | 10,073 | 15 | 10,975 | 619 | 0.60 | 6.15 |
| Shannon | 16 | 5,064 | 2,771 | 16 | 720 | 41,090 | 12,915 | 16 | 14,355 | 587 | 0.21 | 4.55 |
| Taney | 13 | 5,464 | 2,042 | 13 | 488 | 59,400 | 15,770 | 13 | 12,725 | 692 | 0.34 | 4.39 |
| Texas | 36 | 9,176 | 4,223 | 35 | 1,945 | 134,600 | 41,800 | 36 | 56,235 | 2,341 | 0.55 | 5.60 |
| Wayne | 4 | 1,698 | 349 | 3 | 275 | 73,150 | 7,720 | 4 | 5,700 | 384 | 1.10 | 4.97 |
| Webster | 41 | 6,072 | 3,248 | 41 | 2,616 | 157,075 | 57,341 | 39 | 47,960 | 2,925 | 0.90 | 5.10 |
| Wright | 41 | 8,897 | 3,087 | 38 | 1,381 | 100,040 | 32,060 | 41 | 33,335 | 1,928 | 0.62 | 6.01 |
| District 9 | 172 | 36,838 | 16,742 | 169 | 22,107 | 2,216,156 | 995,965 | 169 | 401,865 | 110,719 | 6.61 | 11.12 |
| Butler | 29 | 3,286 | 1,430 | 29 | 1,250 | 97,185 | 33,250 | 28 | 24,020 | 2,182 | 1.53 | 6.56 |
| Cape Girardeau | 8 | 1,381 | 533 | 8 | 543 | 83,300 | 26,000 | 8 | 32,600 | 1,243 | 2.33 | 4.78 |
| Dunklin | 53 | 7,479 | 3,209 | 52 | 5,448 | 576,750 | 239,455 | 53 | 103,960 | 22,857 | 7.12 | 9.55 |
| Mississippi | 9 | 3,294 | 1,308 | 9 | 1,782 | 138,425 | 44,725 | 8 | 27,400 | 4,951 | 3.79 | 11.07 |
| New Madrid | 20 | 5,649 | 2,226 | 19 | 4,054 | 307,654 | 103,954 | 19 | 41,300 | 12,567 | 5.65 | 12.09 |
| Pemiscot | 36 | 12,146 | 6,799 | 36 | 7,751 | 934,042 | 519,692 | 36 | 143,935 | 64,507 | 9.49 | 12.41 |
| Scott | 9 | 1,480 | 648 | 9 | 553 | 44,000 | 18,650 | 9 | 17,650 | 1,526 | 2.35 | 8.18 |
| Stoddard | 8 | 2,123 | 589 | 7 | 606 | 34,800 | 10,239 | 8 | 10,900 | 886 | 1.50 | 8.65 |
| North Dakota | | | | | | | | | | | | |
| State total | 3,624 | 2,907,227 | 1,254,100 | 3,568 | 869,173 | 28,718,280 | 8,103,756 | 3,541 | 8,436,976 | 338,010 | 0.27 | 4.17 |
| District 1 | 449 | 268,240 | 109,040 | 444 | 78,591 | 2,424,587 | 544,625 | 441 | 860,249 | 19,990 | 0.18 | 3.67 |
| Burke | 51 | 29,588 | 12,950 | 50 | 7,940 | 252,155 | 51,020 | 51 | 94,450 | 1,979 | 0.15 | 3.88 |
| Divide | 65 | 43,404 | 15,718 | 65 | 14,841 | 414,009 | 83,065 | 63 | 181,250 | 3,864 | 0.25 | 4.65 |
| Mountrail | 138 | 86,297 | 36,429 | 137 | 23,060 | 555,745 | 115,225 | 138 | 194,929 | 5,032 | 0.14 | 4.44 |
| Renville | 17 | 10,045 | 3,520 | 17 | 3,942 | 97,200 | 26,550 | 14 | 25,050 | 942 | 0.27 | 3.55 |
| Ward | 98 | 51,828 | 20,963 | 95 | 17,776 | 535,925 | 144,505 | 95 | 178,250 | 4,821 | 0.23 | 3.34 |
| Williams | 82 | 47,278 | 19,462 | 80 | 11,032 | 569,553 | 126,260 | 80 | 186,320 | 3,352 | 0.17 | 2.65 |
| District 2 | 441 | 271,028 | 108,031 | 434 | 96,424 | 2,773,438 | 725,788 | 430 | 853,745 | 26,531 | 0.25 | 3.66 |
| Benson | 83 | 36,876 | 12,723 | 82 | 17,746 | 471,336 | 96,933 | 82 | 166,000 | 4,976 | 0.39 | 5.13 |
| Bottineau | 60 | 25,721 | 11,297 | 60 | 8,800 | 348,114 | 103,983 | 57 | 114,530 | 3,750 | 0.33 | 3.61 |
| McHenry | 161 | 135,250 | 56,504 | 156 | 42,905 | 1,018,868 | 281,359 | 158 | 288,095 | 10,291 | 0.18 | 3.66 |
| Pierce | 53 | 38,399 | 11,914 | 53 | 17,218 | 521,605 | 105,642 | 52 | 167,005 | 3,411 | 0.29 | 3.23 |
| Rolette | 84 | 34,982 | 15,593 | 83 | 9,755 | 413,515 | 137,871 | 81 | 118,115 | 4,103 | 0.26 | 2.98 |
| District 3 | 439 | 233,135 | 80,439 | 435 | 133,216 | 5,585,510 | 1,642,226 | 422 | 1,507,430 | 93,518 | 1.16 | 5.69 |
| Cavalier | 60 | 33,779 | 10,930 | 58 | 15,759 | 565,765 | 132,115 | 56 | 175,335 | 8,562 | 0.78 | 6.48 |
| Grand Forks | 86 | 43,310 | 14,848 | 86 | 25,634 | 1,151,745 | 318,500 | 83 | 380,500 | 17,449 | 1.19 | 5.48 |
| Nelson | 32 | 14,772 | 5,645 | 31 | 6,292 | 242,810 | 63,450 | 32 | 82,650 | 2,879 | 0.51 | 4.54 |
| Pembina | 114 | 59,441 | 20,549 | 114 | 36,474 | 1,570,930 | 457,247 | 110 | 379,355 | 26,614 | 1.30 | 5.82 |
| Ramsey | 32 | 19,091 | 6,054 | 32 | 10,076 | 372,730 | 102,215 | 32 | 104,160 | 4,877 | 0.77 | 4.58 |
| Towner | 27 | 21,410 | 7,230 | 27 | 11,071 | 297,960 | 68,492 | 27 | 93,150 | 3,966 | 0.55 | 5.82 |
| Walsh | 88 | 41,332 | 15,583 | 87 | 27,710 | 1,363,570 | 500,207 | 82 | 292,280 | 25,351 | 1.91 | 5.87 |
| District 4 | 455 | 505,494 | 206,798 | 451 | 99,926 | 3,428,222 | 982,696 | 450 | 917,520 | 32,668 | 0.16 | 3.32 |
| Dunn | 137 | 183,133 | 59,037 | 137 | 28,851 | 1,119,070 | 237,493 | 137 | 277,050 | 8,346 | 0.14 | 3.51 |
| McKenzie | 78 | 104,107 | 55,620 | 77 | 15,634 | 537,040 | 196,135 | 77 | 136,820 | 6,708 | 0.12 | 3.42 |
| McLean | 102 | 64,668 | 28,034 | 100 | 21,838 | 580,144 | 132,890 | 99 | 214,735 | 4,564 | 0.16 | 3.43 |
| Mercer | 84 | 106,165 | 42,295 | 84 | 21,497 | 781,948 | 265,970 | 84 | 166,840 | 7,319 | 0.17 | 2.75 |
| Oliver | 54 | 47,421 | 21,812 | 53 | 12,106 | 410,020 | 150,208 | 53 | 122,075 | 5,731 | 0.26 | 3.82 |
| District 5 | 345 | 259,594 | 120,219 | 342 | 83,992 | 1,826,816 | 498,338 | 334 | 605,482 | 20,898 | 0.17 | 4.19 |
| Eddy | 31 | 23,216 | 8,678 | 31 | 9,563 | 198,620 | 47,795 | 30 | 77,000 | 1,732 | 0.20 | 3.62 |
| Foster | 11 | 4,530 | 2,070 | 11 | 2,128 | 49,400 | 14,800 | 11 | 21,550 | 564 | 0.27 | 3.81 |
| Kidder | 142 | 129,267 | 66,630 | 142 | 34,449 | 662,449 | 226,163 | 138 | 197,510 | 8,373 | 0.13 | 3.70 |
| Sheridan | 53 | 37,508 | 15,385 | 53 | 12,541 | 269,844 | 48,392 | 53 | 98,015 | 2,146 | 0.14 | 4.43 |
| Stutsman | 74 | 47,670 | 20,700 | 73 | 17,184 | 401,111 | 96,056 | 70 | 129,217 | 4,610 | 0.22 | 4.80 |
| Wells | 32 | 17,405 | 6,756 | 32 | 8,127 | 245,392 | 65,132 | 32 | 82,190 | 3,473 | 0.51 | 5.33 |
| District 6 | 173 | 98,239 | 37,966 | 171 | 57,086 | 2,415,868 | 722,427 | 169 | 741,130 | 36,688 | 1.02 | 5.36 |
| Barnes | 44 | 28,766 | 10,160 | 43 | 13,825 | 487,418 | 88,598 | 42 | 166,000 | 4,903 | 0.48 | 5.53 |
| Cass | 86 | 49,177 | 18,777 | 85 | 32,508 | 1,506,330 | 481,250 | 84 | 444,400 | 25,139 | 1.34 | 5.22 |
| Griggs | 19 | 10,528 | 4,925 | 19 | 4,589 | 164,400 | 61,400 | 19 | 56,000 | 2,568 | 0.52 | 4.18 |
| Steele | 7 | 4,434 | 1,586 | 7 | 2,575 | 76,840 | 19,560 | 7 | 19,000 | 1,436 | 0.92 | 7.34 |
| Traill | 17 | 5,334 | 2,536 | 17 | 3,589 | 180,880 | 71,619 | 17 | 55,730 | 4,642 | 1.83 | 6.48 |
| District 7 | 457 | 583,032 | 294,546 | 448 | 114,467 | 3,724,093 | 1,115,653 | 448 | 995,678 | 37,344 | 0.13 | 3.35 |
| Adams | 71 | 62,797 | 25,160 | 67 | 11,351 | 501,245 | 111,810 | 70 | 174,500 | 4,055 | 0.16 | 3.63 |
| Billings | 35 | 41,811 | 18,787 | 34 | 5,312 | 204,578 | 83,180 | 35 | 44,650 | 2,285 | 0.12 | 3.62 |
| Bowman | 75 | 151,299 | 109,325 | 73 | 18,640 | 650,071 | 357,738 | 72 | 132,950 | 11,338 | 0.10 | 3.17 |
| Golden Valley | 22 | 35,329 | 23,664 | 22 | 4,533 | 134,940 | 39,745 | 22 | 30,725 | 2,034 | 0.09 | 5.12 |
| Hettinger | 68 | 54,797 | 15,965 | 68 | 18,734 | 564,238 | 125,580 | 68 | 170,288 | 2,462 | 0.20 | 1.96 |
| Slope | 70 | 124,388 | 61,395 | 69 | 21,877 | 564,910 | 193,280 | 69 | 127,735 | 3,980 | 0.06 | 2.06 |
| Stark | 116 | 112,613 | 40,250 | 115 | 34,020 | 1,084,111 | 224,340 | 112 | 314,800 | 11,190 | 0.28 | 4.99 |

State totals. For total part owners see volume I, County table II.

TABLE 10.—CASH RENT PAID, OR PAYABLE, BY CASH TENANTS, 1940 AND 1930; AND BY PART

| CROP-REPORTING DISTRICT AND COUNTY | TOTAL CASH TENANTS (NUMBER) | | CASH TENANTS REPORTING AMOUNT OF RENT | | | | | | | | | | | | | |
|---|---|---|---|---|---|---|---|---|---|---|---|---|---|---|---|---|
| | | | Number | | Land in farms (acres) | | Cropland harvested, 1939 | | Value of land and buildings 1940 (dollars) | Value of buildings 1940 | | Cash rent paid, or payable (dollars) | | | | |
| | | | | | | | | | | | | Amount | | Average per acre | | Average per $100 of value 1940 |
| | 1940 [1] | 1930 | 1940 | 1930 | 1940 | 1930 | Farms reporting | Acres | | Farms reporting | Dollars | 1940 | 1930 | 1940 | 1930 | |
| WEST NORTH CENTRAL—Con. | | | | | | | | | | | | | | | | |
| North Dakota—Con. | | | | | | | | | | | | | | | | |
| District 8 | 390 | 233 | 368 | 226 | 170,494 | 99,028 | 326 | 40,859 | 1,156,942 | 345 | 327,490 | 44,000 | 65,487 | 0.26 | 0.66 | 3.80 |
| Burleigh | 108 | 68 | 105 | 68 | 39,892 | 26,032 | 94 | 11,797 | 249,838 | 98 | 81,695 | 11,799 | 23,799 | 0.30 | 0.91 | 4.72 |
| Emmons | 92 | 40 | 86 | 40 | 32,677 | 13,751 | 68 | 9,252 | 255,305 | 77 | 75,465 | 6,300 | 9,353 | 0.19 | 0.68 | 2.47 |
| Grant | 48 | 33 | 41 | 33 | 18,013 | 16,433 | 35 | 3,544 | 102,741 | 39 | 35,305 | 4,976 | 8,360 | 0.28 | 0.51 | 4.84 |
| Morton | 103 | 35 | 99 | 35 | 40,978 | 14,873 | 93 | 10,839 | 390,570 | 94 | 109,720 | 15,570 | 12,474 | 0.38 | 0.84 | 3.99 |
| Sioux | 39 | 57 | 37 | 50 | 38,934 | 27,959 | 36 | 5,407 | 158,488 | 37 | 25,305 | 5,355 | 11,501 | 0.14 | 0.41 | 3.38 |
| District 9 | 455 | 407 | 403 | 404 | 109,722 | 122,894 | 342 | 46,246 | 1,336,330 | 361 | 445,885 | 62,324 | 164,016 | 0.57 | 1.33 | 4.66 |
| Dickey | 64 | 77 | 56 | 77 | 18,406 | 24,460 | 51 | 6,851 | 172,810 | 53 | 89,600 | 10,682 | 27,351 | 0.58 | 1.12 | 6.18 |
| La Moure | 41 | 34 | 36 | 34 | 9,286 | 8,448 | 27 | 3,841 | 109,630 | 30 | 33,790 | 3,905 | 11,765 | 0.42 | 1.39 | 3.56 |
| Logan | 58 | 40 | 55 | 40 | 24,244 | 14,980 | 48 | 7,687 | 132,505 | 48 | 35,500 | 5,209 | 7,496 | 0.21 | 0.50 | 3.93 |
| McIntosh | 34 | 28 | 26 | 26 | 8,552 | 12,480 | 21 | 2,684 | 76,840 | 20 | 17,900 | 2,075 | 7,530 | 0.24 | 0.60 | 2.70 |
| Ransom | 91 | 54 | 91 | 53 | 19,348 | 11,779 | 82 | 9,566 | 252,440 | 84 | 89,820 | 13,822 | 18,590 | 0.71 | 1.58 | 5.48 |
| Richland | 109 | 107 | 87 | 107 | 19,152 | 30,429 | 74 | 10,959 | 435,395 | 77 | 137,075 | 20,985 | 57,327 | 1.10 | 1.88 | 4.82 |
| Sargent | 58 | 67 | 52 | 67 | 10,754 | 20,318 | 39 | 4,658 | 156,710 | 49 | 62,200 | 5,646 | 33,957 | 0.53 | 1.67 | 3.60 |
| South Dakota | | | | | | | | | | | | | | | | |
| State total | 5,243 | 6,606 | 4,887 | 6,579 | 2,583,181 | 2,463,940 | 3,755 | 429,993 | 20,113,311 | 4,472 | 5,286,505 | 1,035,037 | 3,794,788 | 0.40 | 1.54 | 5.15 |
| District 1 | 664 | 573 | 585 | 570 | 642,241 | 644,199 | 473 | 44,828 | 2,079,915 | 542 | 384,466 | 99,165 | 186,186 | 0.15 | 0.29 | 4.77 |
| Butte | 148 | 118 | 137 | 118 | 110,042 | 82,099 | 95 | 5,207 | 532,389 | 134 | 136,045 | 40,420 | 50,428 | 0.37 | 0.61 | 7.59 |
| Corson | 101 | 132 | 82 | 132 | 111,839 | 84,018 | 73 | 9,542 | 341,300 | 72 | 37,810 | 13,941 | 46,513 | 0.12 | 0.55 | 4.08 |
| Dewey | 74 | 105 | 66 | 103 | 75,636 | 304,625 | 57 | 7,313 | 239,984 | 55 | 35,360 | 7,991 | 46,785 | 0.11 | 0.15 | 3.33 |
| Harding | 68 | 50 | 58 | 50 | 114,558 | 82,702 | 51 | 5,368 | 363,534 | 57 | 45,270 | 8,884 | 11,149 | 0.08 | 0.13 | 2.44 |
| Perkins | 194 | 120 | 176 | 119 | 153,124 | 61,049 | 142 | 11,825 | 437,252 | 167 | 109,170 | 19,467 | 23,113 | 0.13 | 0.38 | 4.45 |
| Ziebach | 79 | 48 | 66 | 48 | 77,062 | 29,705 | 55 | 5,573 | 165,456 | 57 | 20,811 | 8,462 | 8,198 | 0.11 | 0.28 | 5.11 |
| District 2 | 417 | 315 | 386 | 315 | 129,407 | 112,570 | 323 | 44,529 | 1,248,761 | 334 | 344,914 | 51,979 | 141,771 | 0.40 | 1.26 | 4.16 |
| Brown | 94 | 78 | 88 | 78 | 20,709 | 18,636 | 80 | 10,770 | 297,435 | 71 | 88,650 | 13,924 | 37,622 | 0.67 | 2.02 | 4.68 |
| Campbell | 61 | 29 | 61 | 29 | 22,459 | 9,334 | 53 | 6,733 | 200,968 | 56 | 39,760 | 6,787 | 9,942 | 0.30 | 1.07 | 3.37 |
| Edmunds | 55 | 36 | 53 | 36 | 18,055 | 13,585 | 47 | 6,754 | 146,635 | 49 | 48,055 | 7,474 | 12,284 | 0.41 | 0.90 | 5.10 |
| Faulk | 22 | 26 | 19 | 26 | 10,138 | 15,012 | 14 | 2,099 | 70,540 | 17 | 24,450 | 2,893 | 10,791 | 0.29 | 0.72 | 4.10 |
| McPherson | 54 | 30 | 50 | 30 | 20,958 | 14,684 | 42 | 6,114 | 195,615 | 38 | 40,611 | 6,088 | 10,153 | 0.29 | 0.69 | 3.11 |
| Potter | 55 | 53 | 29 | 53 | 15,995 | 23,965 | 23 | 5,001 | 114,100 | 23 | 29,550 | 4,869 | 34,051 | 0.27 | 1.42 | 4.09 |
| Spink | 50 | 35 | 48 | 35 | 6,111 | 6,345 | 30 | 2,965 | 100,690 | 40 | 38,948 | 4,225 | 15,787 | 0.69 | 2.49 | 4.20 |
| Walworth | 46 | 28 | 40 | 28 | 13,982 | 11,011 | 34 | 4,093 | 122,778 | 40 | 34,890 | 5,939 | 11,141 | 0.42 | 1.01 | 4.84 |
| District 3 | 660 | 839 | 623 | 830 | 119,436 | 171,990 | 521 | 80,636 | 2,204,649 | 557 | 733,393 | 98,202 | 371,312 | 0.82 | 2.16 | 4.45 |
| Clark | 39 | 69 | 35 | 69 | 3,989 | 13,117 | 23 | 1,576 | 62,920 | 25 | 27,100 | 3,678 | 34,863 | 0.92 | 2.64 | 5.85 |
| Codington | 61 | 63 | 55 | 63 | 11,845 | 12,076 | 45 | 7,182 | 258,000 | 49 | 84,550 | 10,128 | 28,039 | 0.85 | 2.32 | 3.96 |
| Day | 96 | 106 | 86 | 103 | 15,776 | 20,895 | 78 | 8,100 | 279,310 | 77 | 98,375 | 13,464 | 41,418 | 0.85 | 1.98 | 4.82 |
| Deuel | 54 | 134 | 50 | 133 | 10,995 | 27,167 | 43 | 6,470 | 288,880 | 47 | 83,255 | 15,392 | 75,248 | 1.40 | 2.77 | 5.72 |
| Grant | 80 | 109 | 71 | 104 | 12,886 | 22,860 | 61 | 6,822 | 309,425 | 66 | 103,150 | 15,192 | 62,393 | 1.18 | 2.73 | 4.91 |
| Hamlin | 27 | 68 | 26 | 68 | 1,968 | 10,277 | 18 | 1,206 | 77,315 | 26 | 35,015 | 3,172 | 32,372 | 1.61 | 3.15 | 4.10 |
| Marshall | 128 | 120 | 128 | 120 | 32,154 | 30,202 | 110 | 12,862 | 352,121 | 114 | 94,378 | 18,513 | 34,975 | 0.58 | 1.16 | 5.26 |
| Roberts | 175 | 170 | 172 | 170 | 29,823 | 35,396 | 143 | 16,418 | 598,678 | 153 | 207,570 | 18,665 | 62,204 | 0.63 | 1.76 | 3.12 |
| District 4 | 685 | 557 | 643 | 555 | 482,466 | 294,448 | 408 | 29,211 | 2,186,103 | 616 | 521,165 | 113,413 | 192,105 | 0.24 | 0.65 | 5.19 |
| Armstrong | 1 | 2 | 1 | 2 | (1) | 1,360 | 1 | (1) | (1) | 1 | (1) | (1) | 275 | (1) | 0.20 | (1) |
| Haakon | 86 | 68 | 84 | 68 | 66,105 | 34,964 | 54 | 4,269 | 198,700 | 77 | 47,540 | 9,116 | 15,856 | 0.14 | 0.45 | 4.59 |
| Jackson | 44 | 44 | 35 | 44 | 44,194 | 17,051 | 13 | 658 | 98,005 | 32 | 17,590 | 4,615 | 9,118 | 0.10 | 0.53 | 4.71 |
| Lawrence | 110 | 80 | 107 | 80 | 28,899 | 32,316 | 94 | 4,667 | 630,770 | 107 | 171,945 | 30,865 | 41,539 | 1.15 | 1.29 | 4.89 |
| Meade | 236 | 166 | 221 | 165 | 208,957 | 99,932 | 144 | 9,710 | 702,475 | 212 | 165,740 | 39,313 | 61,021 | 0.19 | 0.61 | 5.60 |
| Pennington | 140 | 136 | 130 | 135 | 66,286 | 68,478 | 51 | 2,823 | 396,388 | 125 | 89,975 | 21,754 | 53,312 | 0.33 | 0.78 | 5.49 |
| Stanley | 68 | 61 | 65 | 61 | 67,625 | 40,345 | 51 | 6,684 | 154,965 | 62 | 28,325 | 7,582 | 10,984 | 0.11 | 0.27 | 4.89 |
| District 5 | 563 | 440 | 534 | 438 | 318,623 | 206,808 | 418 | 87,072 | 1,652,992 | 441 | 445,585 | 83,644 | 216,054 | 0.26 | 1.04 | 5.06 |
| Aurora | 43 | 58 | 38 | 58 | 11,205 | 15,332 | 25 | 3,104 | 95,915 | 36 | 38,330 | 5,776 | 35,443 | 0.52 | 2.31 | 6.02 |
| Beadle | 56 | 89 | 54 | 88 | 8,762 | 20,814 | 42 | 3,197 | 138,940 | 50 | 63,975 | 7,863 | 56,210 | 0.90 | 2.73 | 5.66 |
| Brule | 43 | 28 | 41 | 28 | 18,780 | 13,264 | 39 | 8,863 | 146,960 | 40 | 51,250 | 7,874 | 15,033 | 0.42 | 1.13 | 5.36 |
| Buffalo | 31 | 23 | 29 | 23 | 21,262 | 38,755 | 25 | 6,147 | 104,055 | 29 | 29,125 | 5,851 | 13,893 | 0.28 | 0.36 | 5.62 |
| Hand | 61 | 60 | 56 | 60 | 29,273 | 25,306 | 47 | 12,069 | 232,585 | 49 | 53,250 | 9,257 | 29,879 | 0.32 | 1.18 | 3.98 |
| Hughes | 81 | 69 | 81 | 68 | 71,600 | 36,512 | 61 | 14,207 | 271,785 | 79 | 60,685 | 15,400 | 20,068 | 0.22 | 0.55 | 5.67 |
| Hyde | 157 | 50 | 148 | 50 | 91,762 | 23,297 | 108 | 29,357 | 382,858 | 77 | 73,615 | 17,114 | 16,074 | 0.19 | 0.69 | 4.47 |
| Jerauld | 32 | 30 | 31 | 30 | 7,090 | 7,085 | 25 | 1,927 | 65,640 | 27 | 22,350 | 3,880 | 14,844 | 0.55 | 2.10 | 5.91 |
| Sully | 59 | 33 | 56 | 33 | 58,889 | 26,663 | 48 | 8,181 | 214,256 | 54 | 55,005 | 10,629 | 14,610 | 0.18 | 0.55 | 4.96 |
| District 6 | 744 | 1,559 | 695 | 1,556 | 96,713 | 297,512 | 596 | 59,508 | 4,817,971 | 660 | 1,515,455 | 274,769 | 1,324,986 | 2.84 | 4.45 | 5.95 |
| Brookings | 87 | 257 | 79 | 256 | 11,497 | 49,551 | 68 | 7,271 | 428,380 | 75 | 123,200 | 28,717 | 198,633 | 2.50 | 4.01 | 6.70 |
| Davison | 47 | 90 | 39 | 90 | 4,029 | 12,292 | 32 | 1,935 | 127,420 | 57 | 59,100 | 7,759 | 52,158 | 1.93 | 4.24 | 6.09 |
| Hanson | 34 | 50 | 33 | 50 | 5,333 | 10,632 | 26 | 2,799 | 125,000 | 32 | 40,640 | 6,498 | 39,414 | 1.22 | 3.71 | 5.20 |
| Kingsbury | 43 | 150 | 38 | 150 | 4,107 | 33,127 | 27 | 2,148 | 118,900 | 55 | 50,250 | 7,794 | 120,185 | 1.90 | 3.63 | 6.56 |
| Lake | 49 | 150 | 45 | 150 | 5,710 | 27,221 | 37 | 3,600 | 271,623 | 40 | 113,450 | 15,817 | 118,927 | 2.77 | 4.37 | 5.82 |
| McCook | 57 | 67 | 52 | 68 | 5,778 | 14,143 | 33 | 3,405 | 204,012 | 46 | 74,400 | 11,096 | 48,151 | 1.92 | 3.40 | 5.44 |
| Miner | 29 | 76 | 26 | 76 | 4,863 | 16,492 | 20 | 2,261 | 92,480 | 24 | 29,800 | 3,601 | 50,236 | 0.74 | 3.05 | 3.89 |
| Minnehaha | 262 | 458 | 254 | 458 | 32,058 | 81,596 | 229 | 21,707 | 2,295,161 | 251 | 775,885 | 140,483 | 446,699 | 4.38 | 5.49 | 6.12 |
| Moody | 105 | 222 | 103 | 222 | 16,645 | 44,452 | 102 | 11,673 | 852,105 | 96 | 216,250 | 48,231 | 228,813 | 2.90 | 5.15 | 5.66 |
| Sanborn | 31 | 39 | 26 | 38 | 8,693 | 8,206 | 22 | 2,509 | 102,890 | 24 | 32,480 | 4,773 | 21,790 | 0.71 | 2.66 | 4.64 |
| District 7 | 450 | 505 | 428 | 504 | 405,546 | 278,352 | 238 | 21,499 | 1,828,051 | 392 | 195,115 | 67,416 | 117,029 | 0.17 | 0.42 | 3.69 |
| Bennett | 133 | 173 | 131 | 173 | 89,380 | 87,641 | 100 | 10,408 | 483,315 | 113 | 50,105 | 19,196 | 50,586 | 0.21 | 0.58 | 3.97 |
| Custer | 81 | 56 | 77 | 55 | 49,776 | 21,923 | 17 | 446 | 254,328 | 76 | 62,370 | 11,407 | 12,747 | 0.23 | 0.58 | 4.49 |
| Fall River | 66 | 59 | 62 | 59 | 37,892 | 29,443 | 27 | 1,166 | 148,095 | 57 | 36,355 | 8,311 | 11,276 | 0.22 | 0.38 | 4.24 |
| Shannon | 59 | 58 | 56 | 58 | 86,668 | 52,807 | 32 | 4,320 | 359,780 | 48 | 15,900 | 11,607 | 13,882 | 0.13 | 0.26 | 3.23 |
| Washabaugh | 87 | 114 | 79 | 114 | 96,662 | 61,798 | 47 | 3,648 | 255,830 | 78 | 22,425 | 12,004 | 20,090 | 0.12 | 0.33 | 4.69 |
| Washington | 24 | 45 | 23 | 45 | 45,388 | 24,740 | 15 | 1,511 | 276,705 | 20 | 7,960 | 4,891 | 8,448 | 0.11 | 0.34 | 1.77 |

[1] For 1940 there are less than 3 total cash tenants or part owners, data for items other than count of farms are included only in crop-reporting district and

OWNERS RENTING ON A CASH BASIS, 1940; BY CROP-REPORTING DISTRICTS AND COUNTIES—Continued

| CROP-REPORTING DISTRICT AND COUNTY | PART OWNERS RENTING ON A CASH BASIS AND REPORTING AMOUNT OF RENT: CENSUS OF 1940 | | | | | | | | | | | |
|---|---|---|---|---|---|---|---|---|---|---|---|---|
| | Number 1940 [1] | Land in farms, 1940 (acres) | | Cropland harvested 1939 | | Value of land and buildings 1940 (dollars) | | Value of buildings 1940 | | Cash rent paid, or payable 1940 (dollars) | | |
| | | Total | Rented portion | Farms reporting | Acres | Total | Rented portion | Farms reporting | Dollars | Amount | Average: Per acre | Average: Per $100 of value |
| WEST NORTH CENTRAL—Continued | | | | | | | | | | | | |
| North Dakota—Con. | | | | | | | | | | | | |
| District 8 | 461 | 460,917 | 207,583 | 460 | 102,253 | 3,591,663 | 991,074 | 453 | 1,053,583 | 30,994 | 0.15 | 3.13 |
| Burleigh | 85 | 80,729 | 39,575 | 85 | 22,193 | 632,188 | 184,587 | 82 | 188,143 | 6,427 | 0.16 | 3.48 |
| Emmons | 108 | 92,250 | 51,176 | 108 | 25,714 | 716,180 | 175,892 | 107 | 174,280 | 4,275 | 0.14 | 2.43 |
| Grant | 50 | 71,507 | 33,264 | 50 | 9,948 | 340,369 | 100,111 | 50 | 121,950 | 4,560 | 0.14 | 4.55 |
| Morton | 171 | 148,897 | 58,184 | 170 | 34,390 | 1,591,562 | 375,444 | 168 | 509,375 | 10,513 | 0.19 | 2.80 |
| Sioux | 47 | 67,534 | 47,384 | 47 | 10,008 | 311,364 | 155,040 | 48 | 59,835 | 5,219 | 0.11 | 3.37 |
| District 9 | 408 | 227,548 | 89,478 | 403 | 103,218 | 2,948,083 | 880,929 | 394 | 902,159 | 37,379 | 0.42 | 4.24 |
| Dickey | 25 | 17,420 | 8,295 | 25 | 6,980 | 176,800 | 57,580 | 24 | 60,200 | 2,948 | 0.36 | 5.12 |
| La Moure | 50 | 32,364 | 18,552 | 49 | 15,807 | 443,890 | 180,865 | 49 | 132,050 | 5,095 | 0.31 | 2.82 |
| Logan | 72 | 47,081 | 20,308 | 72 | 16,748 | 379,469 | 110,315 | 70 | 118,009 | 3,875 | 0.19 | 3.51 |
| McIntosh | 59 | 37,344 | 9,232 | 59 | 13,187 | 346,015 | 76,646 | 57 | 82,300 | 2,087 | 0.22 | 2.70 |
| Ransom | 56 | 32,337 | 13,886 | 56 | 13,679 | 433,025 | 152,997 | 53 | 114,200 | 5,732 | 0.41 | 3.75 |
| Richland | 109 | 44,752 | 13,985 | 108 | 28,180 | 947,524 | 216,954 | 108 | 317,850 | 12,766 | 0.91 | 5.88 |
| Sargent | 35 | 16,250 | 7,220 | 34 | 8,677 | 221,360 | 85,572 | 35 | 77,550 | 4,898 | 0.68 | 5.72 |
| South Dakota | | | | | | | | | | | | |
| State total | 5,435 | 9,362,389 | 6,019,603 | 4,856 | 1,002,133 | 45,793,335 | 19,069,831 | 5,331 | 9,891,441 | 776,119 | 0.13 | 4.07 |
| District 1 | 999 | 2,882,965 | 2,032,737 | 879 | 127,921 | 7,878,063 | 3,973,657 | 975 | 1,503,816 | 147,020 | 0.07 | 3.70 |
| Butte | 190 | 713,508 | 475,543 | 120 | 10,389 | 1,996,754 | 901,724 | 188 | 353,885 | 38,678 | 0.08 | 4.07 |
| Corson | 115 | 235,666 | 182,972 | 112 | 25,024 | 926,283 | 496,196 | 109 | 146,125 | 19,969 | 0.11 | 4.03 |
| Dewey | 72 | 167,036 | 135,420 | 69 | 14,478 | 474,698 | 299,906 | 71 | 75,676 | 9,913 | 0.07 | 3.31 |
| Harding | 278 | 936,816 | 646,581 | 255 | 35,847 | 2,271,425 | 1,147,614 | 272 | 449,675 | 36,091 | 0.06 | 3.14 |
| Perkins | 247 | 486,835 | 316,430 | 230 | 31,425 | 1,534,959 | 615,715 | 241 | 411,340 | 24,750 | 0.08 | 4.02 |
| Ziebach | 97 | 323,104 | 277,791 | 93 | 12,758 | 674,004 | 512,502 | 94 | 67,115 | 19,601 | 0.07 | 3.82 |
| District 2 | 524 | 445,685 | 202,255 | 519 | 150,266 | 4,533,774 | 1,343,286 | 515 | 1,202,960 | 43,545 | 0.22 | 3.24 |
| Brown | 95 | 70,365 | 27,918 | 94 | 31,574 | 1,145,251 | 355,530 | 95 | 333,650 | 14,261 | 0.51 | 4.01 |
| Campbell | 39 | 32,716 | 9,111 | 38 | 8,860 | 314,130 | 53,514 | 37 | 82,750 | 1,858 | 0.20 | 3.47 |
| Edmunds | 54 | 32,680 | 14,476 | 54 | 12,605 | 267,590 | 76,004 | 53 | 88,480 | 2,774 | 0.19 | 3.65 |
| Faulk | 33 | 39,403 | 19,320 | 33 | 10,535 | 355,611 | 141,371 | 32 | 70,875 | 5,202 | 0.27 | 3.68 |
| McPherson | 153 | 106,107 | 44,968 | 151 | 37,909 | 997,443 | 275,428 | 150 | 251,245 | 6,500 | 0.14 | 2.36 |
| Potter | 52 | 74,451 | 52,190 | 52 | 17,162 | 530,730 | 220,560 | 51 | 111,870 | 6,049 | 0.12 | 2.74 |
| Spink | 40 | 29,000 | 9,120 | 39 | 12,856 | 404,709 | 87,885 | 39 | 125,550 | 3,188 | 0.35 | 3.63 |
| Walworth | 58 | 60,783 | 25,152 | 58 | 18,965 | 518,310 | 152,994 | 58 | 138,540 | 3,713 | 0.15 | 2.79 |
| District 3 | 510 | 218,239 | 99,289 | 506 | 116,728 | 3,778,518 | 1,132,574 | 501 | 1,139,155 | 58,140 | 0.59 | 5.13 |
| Clark | 33 | 16,251 | 8,820 | 33 | 8,144 | 223,762 | 76,488 | 33 | 68,250 | 2,853 | 0.32 | 3.73 |
| Codington | 37 | 14,333 | 5,637 | 36 | 9,073 | 371,745 | 101,859 | 36 | 125,750 | 3,584 | 0.64 | 3.52 |
| Day | 96 | 42,078 | 14,575 | 96 | 25,250 | 696,950 | 170,420 | 96 | 223,200 | 8,850 | 0.61 | 5.19 |
| Deuel | 26 | 10,669 | 4,484 | 26 | 6,339 | 281,135 | 85,045 | 26 | 71,551 | 4,185 | 0.93 | 4.92 |
| Grant | 37 | 11,113 | 4,579 | 37 | 6,415 | 245,798 | 77,180 | 36 | 91,900 | 4,549 | 0.99 | 5.89 |
| Hamlin | 14 | 4,297 | 2,090 | 14 | 3,260 | 100,105 | 37,644 | 14 | 32,350 | 4,483 | 2.14 | 11.91 |
| Marshall | 128 | 66,144 | 37,962 | 127 | 31,627 | 911,258 | 357,997 | 126 | 212,844 | 14,500 | 0.38 | 4.05 |
| Roberts | 139 | 51,354 | 21,142 | 137 | 28,820 | 977,765 | 225,941 | 134 | 313,310 | 15,136 | 0.72 | 6.70 |
| District 4 | 1,081 | 2,417,235 | 1,572,189 | 845 | 110,155 | 8,473,776 | 3,646,002 | 1,057 | 1,483,040 | 133,724 | 0.09 | 3.67 |
| Armstrong | ---- | ---- | ---- | ---- | ---- | ---- | ---- | ---- | ---- | ---- | ---- | ---- |
| Haakon | 264 | 852,434 | 415,388 | 210 | 32,598 | 2,015,125 | 1,015,561 | 256 | 281,325 | 29,513 | 0.07 | 2.91 |
| Jackson | 83 | 223,999 | 173,417 | 47 | 3,729 | 521,878 | 282,077 | 83 | 84,170 | 11,929 | 0.07 | 4.55 |
| Lawrence | 62 | 34,911 | 17,828 | 58 | 4,186 | 582,099 | 176,030 | 61 | 120,910 | 6,583 | 0.57 | 3.74 |
| Meade | 383 | 917,302 | 590,783 | 319 | 34,860 | 3,119,332 | 1,295,767 | 374 | 600,115 | 57,320 | 0.10 | 4.43 |
| Pennington | 160 | 313,221 | 188,347 | 97 | 9,467 | 1,565,723 | 546,088 | 157 | 288,035 | 16,185 | 0.09 | 2.96 |
| Stanley | 129 | 275,368 | 186,426 | 114 | 25,315 | 669,619 | 352,479 | 126 | 108,485 | 12,194 | 0.07 | 3.46 |
| District 5 | 451 | 551,629 | 320,848 | 440 | 151,114 | 3,237,486 | 1,284,990 | 442 | 898,095 | 55,862 | 0.17 | 4.33 |
| Aurora | 23 | 15,014 | 6,463 | 23 | 4,393 | 178,564 | 67,610 | 23 | 43,600 | 2,339 | 0.36 | 3.46 |
| Beadle | 34 | 21,788 | 8,312 | 34 | 8,851 | 264,270 | 112,179 | 33 | 90,575 | 2,522 | 0.30 | 2.25 |
| Brule | 39 | 29,216 | 9,875 | 39 | 10,439 | 267,180 | 67,350 | 39 | 70,900 | 3,257 | 0.33 | 4.84 |
| Buffalo | 35 | 93,474 | 75,837 | 34 | 18,942 | 375,460 | 214,880 | 35 | 76,500 | 10,674 | 0.14 | 4.97 |
| Hand | 86 | 78,709 | 38,896 | 84 | 27,797 | 559,730 | 198,545 | 83 | 158,550 | 9,332 | 0.24 | 4.80 |
| Hughes | 61 | 72,609 | 43,540 | 59 | 16,772 | 348,610 | 144,839 | 59 | 83,020 | 5,735 | 0.13 | 3.96 |
| Hyde | 98 | 128,889 | 82,059 | 96 | 41,166 | 592,782 | 249,447 | 98 | 201,750 | 12,338 | 0.15 | 4.95 |
| Jerauld | 19 | 13,653 | 3,561 | 18 | 4,143 | 129,210 | 28,540 | 19 | 33,300 | 1,441 | 0.40 | 5.05 |
| Sully | 56 | 98,277 | 52,255 | 53 | 18,611 | 522,480 | 201,600 | 53 | 159,900 | 7,824 | 0.15 | 3.88 |
| District 6 | 332 | 106,455 | 42,488 | 325 | 61,783 | 3,972,454 | 1,340,508 | 329 | 1,193,588 | 75,421 | 1.78 | 5.83 |
| Brookings | 59 | 17,497 | 7,318 | 58 | 11,891 | 653,111 | 230,948 | 58 | 217,200 | 13,088 | 1.79 | 5.67 |
| Davison | 6 | 2,785 | 1,345 | 6 | 944 | 47,520 | 18,020 | 6 | 20,400 | 1,482 | 1.10 | 8.22 |
| Hanson | 20 | 11,136 | 1,831 | 20 | 5,422 | 286,253 | 43,493 | 20 | 93,250 | 2,045 | 1.12 | 4.70 |
| Kingsbury | 10 | 3,218 | 1,461 | 10 | 1,360 | 74,000 | 19,530 | 10 | 27,000 | 1,413 | 0.97 | 7.24 |
| Lake | 31 | 9,172 | 4,419 | 31 | 6,231 | 346,330 | 140,250 | 30 | 94,013 | 8,465 | 1.92 | 6.04 |
| McCook | 24 | 7,579 | 2,523 | 23 | 4,776 | 226,722 | 79,617 | 24 | 80,000 | 3,740 | 1.48 | 4.70 |
| Miner | 34 | 12,739 | 6,690 | 33 | 8,373 | 280,640 | 124,185 | 34 | 69,420 | 2,721 | 0.41 | 2.19 |
| Minnehaha | 95 | 20,540 | 7,486 | 93 | 14,041 | 1,386,170 | 433,975 | 94 | 421,955 | 28,290 | 3.78 | 6.52 |
| Moody | 29 | 8,610 | 3,543 | 28 | 8,122 | 455,970 | 180,150 | 29 | 108,200 | 10,815 | 3.05 | 6.00 |
| Sanborn | 24 | 13,177 | 5,872 | 23 | 4,623 | 215,736 | 70,340 | 24 | 64,150 | 3,382 | 0.57 | 4.78 |
| District 7 | 566 | 1,511,905 | 945,252 | 402 | 65,787 | 6,158,789 | 3,062,464 | 556 | 668,484 | 105,445 | 0.11 | 3.44 |
| Bennett | 116 | 296,835 | 189,337 | 106 | 31,197 | 1,588,677 | 780,141 | 114 | 125,880 | 24,710 | 0.13 | 3.17 |
| Custer | 115 | 218,045 | 100,938 | 40 | 2,620 | 957,522 | 325,951 | 112 | 145,575 | 13,828 | 0.14 | 4.24 |
| Fall River | 183 | 508,358 | 249,038 | 129 | 12,088 | 1,884,824 | 773,598 | 180 | 252,945 | 24,693 | 0.10 | 3.19 |
| Shannon | 40 | 131,604 | 112,195 | 32 | 7,072 | 600,858 | 425,211 | 38 | 50,494 | 12,213 | 0.11 | 2.87 |
| Washabaugh | 89 | 266,181 | 223,190 | 77 | 9,259 | 685,383 | 492,840 | 89 | 66,040 | 23,380 | 0.10 | 4.74 |
| Washington | 23 | 90,902 | 70,538 | 18 | 3,551 | 441,425 | 264,725 | 23 | 27,550 | 6,841 | 0.09 | 2.51 |

State totals. For total part owners see volume I, County table II.

TABLE 10.—CASH RENT PAID, OR PAYABLE, BY CASH TENANTS, 1940 AND 1930; AND BY PART

| CROP-REPORTING DISTRICT AND COUNTY | TOTAL CASH TENANTS (NUMBER) | | CASH TENANTS REPORTING AMOUNT OF RENT | | | | | | | | | | | | | |
|---|---|---|---|---|---|---|---|---|---|---|---|---|---|---|---|---|
| | | | Number | | Land in farms (acres) | | Cropland harvested, 1939 | | Value of land and buildings 1940 (dollars) | Value of buildings 1940 | | Cash rent paid, or payable (dollars) | | | | |
| | | | | | | | | | | | | Amount | | Average per acre | | Average per $100 of value 1940 |
| | 1940[1] | 1930 | 1940 | 1930 | 1940 | 1930 | Farms reporting | Acres | | Farms reporting | Dollars | 1940 | 1930 | 1940 | 1930 | |
| WEST NORTH CENTRAL—Continued | | | | | | | | | | | | | | | | |
| South Dakota—Con. | | | | | | | | | | | | | | | | |
| District 8 | 485 | 522 | 472 | 518 | 328,455 | 238,598 | 374 | 48,147 | 1,553,260 | 430 | 262,495 | 70,533 | 139,598 | 0.21 | 0.59 | 4.54 |
| Gregory | 91 | 83 | 90 | 83 | 45,889 | 22,644 | 66 | 7,413 | 395,162 | 86 | 62,865 | 13,293 | 25,837 | 0.29 | 1.13 | 3.38 |
| Jones | 32 | 28 | 30 | 28 | 32,706 | 22,775 | 22 | 2,854 | 104,211 | 21 | 14,900 | 6,251 | 11,247 | 0.19 | 0.49 | 6.00 |
| Lyman | 64 | 69 | 59 | 69 | 40,379 | 57,442 | 49 | 7,165 | 190,595 | 58 | 41,265 | 9,211 | 25,170 | 0.23 | 0.44 | 4.83 |
| Mellette | 119 | 100 | 119 | 97 | 107,478 | 48,718 | 95 | 10,992 | 272,260 | 106 | 38,870 | 16,515 | 18,219 | 0.15 | 0.37 | 6.07 |
| Todd | 84 | 134 | 80 | 134 | 70,468 | 55,136 | 69 | 10,601 | 376,441 | 74 | 49,815 | 13,238 | 28,355 | 0.19 | 0.51 | 3.58 |
| Tripp | 95 | 128 | 94 | 127 | 31,735 | 31,863 | 73 | 9,122 | 216,611 | 85 | 54,980 | 12,025 | 30,970 | 0.38 | 0.97 | 5.55 |
| District 9 | 575 | 1,298 | 521 | 1,293 | 60,274 | 219,465 | 404 | 34,563 | 2,743,589 | 500 | 883,917 | 175,916 | 1,105,747 | 2.92 | 5.04 | 6.41 |
| Bon Homme | 46 | 73 | 43 | 73 | 4,421 | 10,754 | 27 | 1,791 | 118,404 | 42 | 46,694 | 7,699 | 35,368 | 1.74 | 3.29 | 6.50 |
| Charles Mix | 76 | 78 | 65 | 78 | 8,454 | 14,911 | 33 | 2,162 | 85,355 | 58 | 33,120 | 6,523 | 36,852 | 0.77 | 2.47 | 7.64 |
| Clay | 51 | 95 | 45 | 95 | 5,226 | 12,984 | 38 | 3,513 | 263,560 | 42 | 68,950 | 18,967 | 76,448 | 3.63 | 5.89 | 6.60 |
| Douglas | 24 | 62 | 21 | 62 | 2,460 | 13,273 | 12 | 1,234 | 70,350 | 21 | 26,450 | 2,850 | 41,338 | 1.16 | 3.11 | 4.05 |
| Hutchinson | 47 | 80 | 42 | 80 | 6,121 | 17,169 | 31 | 3,177 | 191,185 | 40 | 60,290 | 7,110 | 57,328 | 1.16 | 3.34 | 3.72 |
| Lincoln | 121 | 316 | 117 | 316 | 14,819 | 56,566 | 107 | 10,501 | 969,368 | 117 | 290,900 | 61,860 | 341,972 | 4.17 | 5.84 | 6.38 |
| Turner | 65 | 201 | 55 | 198 | 4,445 | 32,500 | 40 | 3,081 | 195,740 | 53 | 87,423 | 14,416 | 167,674 | 3.24 | 5.16 | 7.36 |
| Union | 97 | 267 | 93 | 267 | 11,911 | 42,817 | 88 | 7,725 | 716,197 | 91 | 230,975 | 50,065 | 278,014 | 4.20 | 6.49 | 6.99 |
| Yankton | 48 | 124 | 40 | 124 | 2,417 | 16,511 | 28 | 1,379 | 113,430 | 36 | 39,105 | 6,426 | 70,753 | 2.66 | 4.29 | 5.67 |
| Nebraska | | | | | | | | | | | | | | | | |
| State total | 7,755 | 12,728 | 7,288 | 12,664 | 2,576,460 | 3,731,348 | 6,165 | 664,970 | 43,321,433 | 6,972 | 11,180,327 | 2,412,158 | 9,494,378 | 0.94 | 2.54 | 5.57 |
| District 1 | 709 | 673 | 667 | 671 | 534,254 | 573,390 | 514 | 58,686 | 4,266,078 | 616 | 824,690 | 224,458 | 407,362 | 0.42 | 0.71 | 5.26 |
| Banner | 16 | 5 | 16 | 5 | 12,710 | 4,440 | 9 | 671 | 73,125 | 15 | 11,300 | 3,474 | 2,698 | 0.27 | 0.61 | 4.75 |
| Box Butte | 82 | 80 | 74 | 80 | 32,837 | 57,685 | 49 | 5,749 | 379,985 | 69 | 105,840 | 16,513 | 68,975 | 0.56 | 1.20 | 4.87 |
| Cheyenne | 42 | 38 | 38 | 38 | 11,066 | 18,364 | 25 | 2,400 | 161,555 | 38 | 51,650 | 7,933 | 21,837 | 0.72 | 1.19 | 4.91 |
| Dawes | 112 | 89 | 106 | 88 | 79,107 | 70,279 | 84 | 8,105 | 808,723 | 96 | 104,585 | 29,972 | 53,866 | 0.38 | 0.77 | 4.92 |
| Deuel | 24 | 19 | 24 | 19 | 4,603 | 4,978 | 12 | 1,149 | 78,225 | 20 | 27,950 | 4,246 | 7,760 | 0.92 | 1.56 | 5.43 |
| Garden | 52 | 60 | 49 | 60 | 76,323 | 82,267 | 46 | 9,052 | 588,473 | 49 | 70,350 | 32,194 | 56,522 | 0.41 | 0.89 | 5.47 |
| Kimball | 25 | 31 | 24 | 31 | 9,731 | 29,789 | 13 | 981 | 73,790 | 22 | 24,390 | 4,900 | 18,315 | 0.50 | 0.61 | 6.64 |
| Morrill | 62 | 74 | 58 | 73 | 55,346 | 45,960 | 48 | 6,165 | 280,272 | 55 | 48,875 | 16,257 | 28,870 | 0.29 | 0.63 | 5.80 |
| Scotts Bluff | 78 | 56 | 68 | 56 | 9,285 | 11,055 | 58 | 1,897 | 292,730 | 57 | 105,775 | 18,630 | 31,046 | 2.01 | 2.81 | 6.36 |
| Sheridan | 116 | 109 | 111 | 109 | 100,159 | 103,805 | 95 | 15,472 | 922,565 | 107 | 177,645 | 43,458 | 68,551 | 0.43 | 0.66 | 4.71 |
| Sioux | 100 | 112 | 99 | 112 | 141,087 | 144,768 | 75 | 7,065 | 806,635 | 88 | 96,330 | 44,881 | 46,922 | 0.32 | 0.34 | 5.56 |
| District 2 | 1,384 | 1,255 | 1,345 | 1,246 | 1,215,681 | 1,169,342 | 1,191 | 244,077 | 6,841,055 | 1,296 | 1,260,382 | 382,563 | 553,231 | 0.31 | 0.47 | 5.59 |
| Arthur | 29 | 26 | 29 | 26 | 34,780 | 34,250 | 29 | 3,457 | 167,970 | 29 | 23,100 | 10,169 | 9,908 | 0.29 | 0.29 | 6.05 |
| Blaine | 57 | 34 | 55 | 34 | 46,089 | 38,918 | 51 | 9,692 | 171,600 | 52 | 33,090 | 10,315 | 8,210 | 0.22 | 0.21 | 6.01 |
| Boyd | 54 | 73 | 53 | 65 | 15,758 | 13,498 | 46 | 4,622 | 163,822 | 49 | 49,550 | 9,545 | 31,600 | 0.61 | 2.34 | 5.83 |
| Brown | 130 | 96 | 129 | 96 | 98,212 | 97,867 | 111 | 22,400 | 470,937 | 127 | 110,500 | 25,010 | 32,373 | 0.25 | 0.33 | 5.31 |
| Cherry | 199 | 208 | 192 | 207 | 311,754 | 364,009 | 163 | 46,881 | 1,608,232 | 173 | 181,587 | 80,571 | 139,023 | 0.26 | 0.38 | 5.03 |
| Garfield | 73 | 76 | 67 | 76 | 49,289 | 45,436 | 58 | 12,353 | 310,494 | 66 | 73,525 | 18,163 | 25,339 | 0.37 | 0.56 | 5.85 |
| Grant | 15 | 15 | 14 | 15 | 16,183 | 40,398 | 12 | 3,064 | 127,010 | 14 | 30,700 | 8,944 | 16,592 | 0.55 | 0.41 | 7.04 |
| Holt | 330 | 323 | 324 | 323 | 167,591 | 159,005 | 290 | 56,488 | 1,596,205 | 321 | 342,840 | 92,135 | 135,167 | 0.55 | 0.85 | 5.77 |
| Hooker | 36 | 35 | 36 | 35 | 54,440 | 49,249 | 32 | 5,810 | 185,585 | 35 | 25,930 | 10,359 | 11,435 | 0.19 | 0.23 | 5.58 |
| Keya Paha | 74 | 86 | 72 | 86 | 47,175 | 62,290 | 64 | 10,207 | 278,800 | 68 | 59,850 | 17,870 | 34,919 | 0.38 | 0.56 | 6.41 |
| Logan | 37 | 24 | 35 | 24 | 21,378 | 31,436 | 28 | 5,363 | 110,612 | 35 | 32,800 | 6,349 | 14,648 | 0.30 | 0.47 | 5.74 |
| Loup | 54 | 41 | 53 | 41 | 53,656 | 25,766 | 51 | 10,229 | 216,180 | 52 | 62,350 | 11,253 | 15,992 | 0.21 | 0.62 | 5.21 |
| McPherson | 53 | 27 | 50 | 27 | 100,020 | 39,990 | 47 | 10,434 | 377,841 | 48 | 39,385 | 20,076 | 10,824 | 0.20 | 0.27 | 5.31 |
| Rock | 136 | 96 | 132 | 96 | 103,793 | 72,327 | 120 | 28,728 | 646,373 | 126 | 114,310 | 35,698 | 36,310 | 0.34 | 0.50 | 5.51 |
| Thomas | 45 | 41 | 44 | 41 | 56,867 | 54,529 | 38 | 7,593 | 169,869 | 44 | 32,605 | 10,528 | 8,178 | 0.19 | 0.15 | 6.20 |
| Wheeler | 62 | 54 | 60 | 54 | 38,896 | 40,373 | 51 | 8,556 | 242,525 | 57 | 48,500 | 15,578 | 22,913 | 0.40 | 0.57 | 6.42 |
| District 3 | 1,590 | 4,336 | 1,497 | 4,327 | 224,743 | 777,189 | 1,353 | 124,709 | 10,518,895 | 1,444 | 3,010,528 | 665,303 | 4,078,900 | 2.96 | 5.25 | 6.32 |
| Antelope | 102 | 228 | 95 | 228 | 17,274 | 49,223 | 74 | 5,544 | 372,207 | 94 | 110,355 | 23,352 | 162,915 | 1.35 | 3.31 | 6.27 |
| Boone | 64 | 176 | 59 | 175 | 9,799 | 29,018 | 49 | 2,286 | 225,500 | 57 | 88,100 | 10,910 | 155,549 | 1.11 | 4.87 | 4.84 |
| Burt | 85 | 318 | 85 | 318 | 10,667 | 50,997 | 75 | 7,194 | 750,660 | 85 | 229,825 | 49,018 | 343,199 | 4.60 | 8.73 | 6.53 |
| Cedar | 114 | 352 | 105 | 347 | 16,369 | 82,123 | 100 | 10,197 | 713,015 | 101 | 206,370 | 42,002 | 304,841 | 2.57 | 4.91 | 5.89 |
| Cuming | 279 | 628 | 262 | 628 | 42,653 | 110,260 | 256 | 27,880 | 2,869,860 | 253 | 784,790 | 181,496 | 732,001 | 4.26 | 6.64 | 6.32 |
| Dakota | 90 | 219 | 88 | 218 | 9,531 | 33,939 | 83 | 6,058 | 603,246 | 85 | 185,450 | 36,637 | 191,254 | 3.84 | 5.64 | 6.04 |
| Dixon | 96 | 331 | 93 | 331 | 12,736 | 57,829 | 84 | 7,481 | 587,005 | 92 | 173,840 | 44,368 | 289,704 | 3.48 | 5.01 | 7.56 |
| Knox | 179 | 398 | 165 | 398 | 31,719 | 88,360 | 143 | 13,122 | 742,391 | 157 | 245,250 | 48,864 | 312,788 | 1.54 | 3.54 | 6.58 |
| Madison | 114 | 263 | 105 | 262 | 11,070 | 40,346 | 91 | 6,340 | 585,430 | 100 | 186,550 | 32,271 | 205,056 | 2.92 | 5.08 | 5.51 |
| Pierce | 100 | 284 | 99 | 284 | 13,894 | 55,844 | 85 | 7,987 | 559,995 | 96 | 163,925 | 33,484 | 246,611 | 2.41 | 4.42 | 5.98 |
| Stanton | 53 | 308 | 53 | 308 | 9,231 | 59,250 | 52 | 5,332 | 449,138 | 52 | 156,685 | 25,299 | 351,232 | 2.74 | 5.93 | 5.63 |
| Thurston | 172 | 438 | 160 | 438 | 18,022 | 68,413 | 143 | 10,706 | 893,648 | 150 | 189,250 | 59,963 | 378,004 | 3.33 | 5.50 | 6.71 |
| Wayne | 132 | 393 | 128 | 392 | 21,778 | 71,587 | 119 | 14,782 | 1,163,800 | 124 | 288,138 | 77,639 | 427,746 | 3.57 | 5.98 | 6.67 |
| District 5 | 618 | 1,066 | 576 | 1,056 | 138,055 | 265,780 | 453 | 36,942 | 2,489,074 | 555 | 717,815 | 146,004 | 627,130 | 1.06 | 2.36 | 5.87 |
| Buffalo | 84 | 100 | 81 | 99 | 9,497 | 17,659 | 57 | 3,526 | 265,175 | 78 | 83,450 | 16,920 | 52,119 | 1.78 | 2.95 | 6.38 |
| Custer | 174 | 286 | 165 | 286 | 72,148 | 108,677 | 127 | 11,685 | 704,065 | 159 | 181,685 | 39,186 | 164,454 | 0.54 | 1.51 | 5.57 |
| Dawson | 73 | 103 | 67 | 103 | 13,727 | 22,275 | 46 | 4,167 | 573,570 | 65 | 83,850 | 20,099 | 70,871 | 1.46 | 3.18 | 5.38 |
| Greeley | 26 | 68 | 24 | 67 | 4,742 | 16,463 | 19 | 1,350 | 77,785 | 20 | 20,575 | 4,302 | 37,312 | 0.91 | 2.27 | 5.53 |
| Hall | 106 | 153 | 102 | 153 | 14,066 | 26,236 | 83 | 7,402 | 503,375 | 98 | 161,100 | 34,707 | 93,644 | 2.47 | 3.57 | 6.89 |
| Howard | 71 | 136 | 68 | 133 | 9,602 | 27,211 | 60 | 4,546 | 267,924 | 68 | 95,275 | 13,379 | 77,620 | 1.39 | 2.85 | 4.90 |
| Sherman | 43 | 127 | 35 | 125 | 7,022 | 24,228 | 28 | 2,070 | 143,530 | 35 | 43,600 | 7,766 | 68,262 | 1.11 | 2.82 | 5.41 |
| Valley | 41 | 93 | 34 | 90 | 7,251 | 23,031 | 31 | 2,196 | 153,630 | 32 | 48,280 | 9,645 | 82,848 | 1.33 | 2.73 | 6.28 |

[1] Where for 1940 there are less than 3 total cash tenants or part owners, data for items other than count of farms are included only in crop-reporting district and

OWNERS RENTING ON A CASH BASIS, 1940; BY CROP-REPORTING DISTRICTS AND COUNTIES—Continued

| CROP-REPORTING DISTRICT AND COUNTY | PART OWNERS RENTING ON A CASH BASIS AND REPORTING AMOUNT OF RENT: CENSUS OF 1940 | | | | | | | | | | | |
|---|---|---|---|---|---|---|---|---|---|---|---|---|
| | Number 1940[1] | Land in farms, 1940 (acres) | | Cropland harvested 1939 | | Value of land and buildings 1940 (dollars) | | Value of buildings 1940 | | Cash rent paid, or payable 1940 (dollars) | | |
| | | Total | Rented portion | Farms reporting | Acres | Total | Rented portion | Farms reporting | Dollars | Amount | Average: Per acre | Average: Per $100 of value |
| WEST NORTH CENTRAL—Continued | | | | | | | | | | | | |
| South Dakota—Con. | | | | | | | | | | | | |
| District 8 | 757 | 1,172,056 | 774,980 | 728 | 178,487 | 5,141,267 | 2,453,200 | 743 | 921,125 | 104,928 | 0.14 | 4.28 |
| Gregory | 77 | 55,035 | 21,540 | 75 | 15,153 | 492,611 | 142,228 | 75 | 126,400 | 6,113 | 0.28 | 4.30 |
| Jones | 74 | 105,591 | 60,563 | 63 | 10,261 | 387,028 | 163,795 | 72 | 76,740 | 7,511 | 0.12 | 4.59 |
| Lyman | 115 | 213,331 | 115,159 | 110 | 40,548 | 967,264 | 402,677 | 113 | 185,835 | 17,108 | 0.15 | 4.25 |
| Mellette | 165 | 410,524 | 323,681 | 157 | 29,882 | 1,107,866 | 681,119 | 162 | 150,775 | 31,780 | 0.10 | 4.67 |
| Todd | 146 | 244,155 | 179,593 | 144 | 42,576 | 1,222,710 | 692,466 | 144 | 187,595 | 24,828 | 0.14 | 3.59 |
| Tripp | 180 | 143,420 | 74,444 | 179 | 40,269 | 963,790 | 370,917 | 177 | 193,780 | 17,588 | 0.24 | 4.74 |
| District 9 | 215 | 78,220 | 29,565 | 212 | 39,892 | 2,619,186 | 833,150 | 213 | 681,178 | 52,234 | 1.77 | 6.27 |
| Bon Homme | 19 | 6,291 | 2,384 | 19 | 3,126 | 158,250 | 49,730 | 19 | 45,200 | 2,162 | 0.91 | 4.35 |
| Charles Mix | 39 | 22,089 | 10,056 | 38 | 5,823 | 254,823 | 80,650 | 39 | 70,858 | 4,421 | 0.44 | 5.48 |
| Clay | 15 | 5,326 | 1,889 | 14 | 3,741 | 284,110 | 85,390 | 14 | 43,050 | 5,946 | 3.15 | 8.98 |
| Douglas | 14 | 4,699 | 590 | 14 | 2,090 | 98,300 | 10,030 | 14 | 31,250 | 516 | 0.87 | 5.14 |
| Hutchinson | 36 | 13,477 | 4,090 | 36 | 7,420 | 359,490 | 88,360 | 35 | 89,850 | 5,423 | 1.33 | 6.14 |
| Lincoln | 25 | 8,023 | 3,215 | 25 | 5,807 | 517,200 | 194,710 | 25 | 162,250 | 10,215 | 3.18 | 5.25 |
| Turner | 14 | 4,314 | 1,905 | 13 | 2,965 | 176,175 | 65,210 | 14 | 34,220 | 4,865 | 2.55 | 7.46 |
| Union | 40 | 10,575 | 4,740 | 40 | 6,753 | 628,850 | 231,360 | 40 | 167,000 | 17,210 | 3.83 | 7.44 |
| Yankton | 13 | 3,426 | 698 | 13 | 2,187 | 143,990 | 27,710 | 13 | 37,500 | 1,476 | 2.12 | 5.33 |
| Nebraska | | | | | | | | | | | | |
| State total | 4,072 | 7,346,788 | 2,495,782 | 3,821 | 1,128,320 | 68,315,152 | 20,773,598 | 3,979 | 11,829,864 | 1,013,533 | 0.41 | 4.88 |
| District 1 | 643 | 2,045,707 | 731,860 | 576 | 165,293 | 13,893,574 | 4,225,708 | 629 | 1,823,085 | 194,098 | 0.27 | 4.59 |
| Banner | 41 | 100,200 | 38,156 | 37 | 9,895 | 601,815 | 178,895 | 41 | 79,110 | 8,170 | 0.21 | 4.57 |
| Box Butte | 60 | 168,216 | 59,572 | 53 | 19,157 | 1,399,285 | 441,999 | 58 | 207,850 | 19,138 | 0.32 | 4.33 |
| Cheyenne | 24 | 29,433 | 12,787 | 24 | 6,428 | 404,310 | 172,890 | 23 | 68,080 | 5,099 | 0.40 | 2.95 |
| Dawes | 94 | 217,884 | 90,692 | 77 | 17,532 | 1,597,569 | 425,000 | 91 | 252,725 | 17,482 | 0.19 | 4.11 |
| Deuel | 7 | 4,334 | 1,650 | 7 | 1,645 | 84,620 | 20,000 | 7 | 18,000 | 758 | 0.46 | 3.79 |
| Garden | 49 | 221,797 | 79,340 | 47 | 18,263 | 1,481,718 | 335,905 | 48 | 122,400 | 20,068 | 0.25 | 5.97 |
| Kimball | 20 | 44,030 | 25,097 | 18 | 3,797 | 245,024 | 92,184 | 20 | 46,980 | 3,984 | 0.16 | 4.32 |
| Morrill | 49 | 131,884 | 43,600 | 45 | 18,742 | 898,345 | 234,919 | 48 | 114,750 | 16,968 | 0.39 | 7.22 |
| Scotts Bluff | 22 | 30,464 | 7,492 | 21 | 2,382 | 389,635 | 120,331 | 22 | 65,100 | 6,237 | 0.83 | 5.18 |
| Sheridan | 135 | 475,677 | 161,298 | 132 | 48,847 | 3,285,799 | 1,078,390 | 133 | 448,460 | 44,288 | 0.27 | 4.11 |
| Sioux | 142 | 621,788 | 212,176 | 116 | 18,585 | 3,505,454 | 1,125,195 | 138 | 381,630 | 51,908 | 0.24 | 4.61 |
| District 2 | 1,157 | 3,904,595 | 1,214,725 | 1,138 | 558,020 | 21,749,449 | 5,594,029 | 1,125 | 2,829,575 | 243,575 | 0.20 | 4.35 |
| Arthur | 48 | 159,669 | 51,321 | 48 | 15,691 | 970,710 | 243,952 | 42 | 88,680 | 9,921 | 0.19 | 4.07 |
| Blaine | 64 | 188,706 | 65,940 | 62 | 33,627 | 837,678 | 179,472 | 62 | 145,727 | 9,791 | 0.15 | 5.46 |
| Boyd | 20 | 13,770 | 5,500 | 20 | 4,594 | 152,223 | 57,383 | 19 | 38,900 | 2,119 | 0.39 | 3.69 |
| Brown | 85 | 202,101 | 76,260 | 82 | 32,482 | 860,608 | 251,802 | 83 | 145,070 | 9,057 | 0.12 | 3.91 |
| Cherry | 275 | 1,493,963 | 400,184 | 272 | 185,833 | 8,580,823 | 1,924,519 | 270 | 872,088 | 81,615 | 0.20 | 4.24 |
| Garfield | 30 | 41,638 | 19,510 | 30 | 9,776 | 248,643 | 85,721 | 30 | 46,000 | 2,777 | 0.14 | 3.24 |
| Grant | 35 | 477,405 | 80,560 | 35 | 35,193 | 2,814,718 | 551,197 | 34 | 258,310 | 23,319 | 0.29 | 4.23 |
| Holt | 200 | 263,188 | 119,932 | 197 | 79,885 | 2,235,095 | 769,408 | 198 | 454,675 | 34,450 | 0.29 | 4.48 |
| Hooker | 34 | 152,339 | 49,964 | 34 | 13,988 | 542,358 | 180,243 | 32 | 61,550 | 6,140 | 0.12 | 3.41 |
| Keya Paha | 92 | 150,057 | 50,576 | 91 | 31,531 | 905,162 | 242,928 | 86 | 176,775 | 13,110 | 0.26 | 5.40 |
| Logan | 18 | 66,440 | 24,757 | 18 | 7,601 | 361,758 | 115,436 | 18 | 52,100 | 7,225 | 0.29 | 6.26 |
| Loup | 36 | 85,667 | 41,790 | 36 | 13,781 | 348,675 | 102,160 | 34 | 54,650 | 4,264 | 0.10 | 4.17 |
| McPherson | 48 | 157,550 | 60,723 | 45 | 17,153 | 587,495 | 185,590 | 47 | 88,250 | 10,180 | 0.17 | 5.49 |
| Rock | 74 | 188,799 | 70,917 | 74 | 36,220 | 1,273,840 | 422,950 | 73 | 205,650 | 13,483 | 0.19 | 3.19 |
| Thomas | 46 | 149,692 | 55,334 | 44 | 18,022 | 454,560 | 130,958 | 48 | 78,980 | 6,093 | 0.11 | 4.65 |
| Wheeler | 52 | 113,611 | 41,475 | 50 | 22,645 | 617,125 | 170,300 | 51 | 84,190 | 10,031 | 0.24 | 5.89 |
| District 3 | 553 | 181,815 | 79,465 | 544 | 98,130 | 7,936,731 | 2,948,875 | 542 | 1,965,517 | 191,385 | 2.41 | 6.49 |
| Antelope | 33 | 15,024 | 6,218 | 33 | 7,593 | 326,765 | 106,600 | 33 | 90,800 | 7,454 | 1.20 | 6.99 |
| Boone | 8 | 3,983 | 1,923 | 8 | 1,011 | 88,300 | 20,300 | 8 | 22,000 | 1,085 | 0.56 | 5.34 |
| Burt | 31 | 9,166 | 3,802 | 31 | 6,465 | 635,120 | 232,665 | 31 | 112,792 | 13,977 | 3.68 | 6.01 |
| Cedar | 56 | 17,342 | 7,564 | 55 | 9,545 | 697,785 | 241,202 | 56 | 214,000 | 11,128 | 1.47 | 4.61 |
| Cuming | 100 | 27,702 | 12,047 | 100 | 17,760 | 1,869,400 | 735,804 | 97 | 469,600 | 49,914 | 4.14 | 6.78 |
| Dakota | 38 | 9,313 | 4,054 | 38 | 5,482 | 525,887 | 171,676 | 38 | 161,080 | 8,696 | 2.16 | 5.07 |
| Dixon | 33 | 6,624 | 2,813 | 31 | 3,891 | 309,880 | 107,605 | 31 | 97,500 | 8,944 | 3.18 | 8.31 |
| Knox | 51 | 27,440 | 10,932 | 48 | 8,353 | 489,363 | 125,926 | 50 | 133,450 | 8,210 | 0.75 | 6.52 |
| Madison | 31 | 11,230 | 5,141 | 29 | 5,776 | 454,200 | 166,030 | 30 | 107,400 | 12,299 | 2.39 | 7.41 |
| Pierce | 34 | 12,161 | 5,678 | 34 | 7,270 | 476,130 | 204,130 | 34 | 103,550 | 14,235 | 2.51 | 6.97 |
| Stanton | 13 | 4,212 | 1,196 | 13 | 1,894 | 170,280 | 32,380 | 13 | 61,300 | 1,871 | 1.56 | 5.78 |
| Thurston | 84 | 26,373 | 12,524 | 83 | 15,763 | 1,265,608 | 507,524 | 81 | 251,545 | 38,579 | 2.92 | 7.21 |
| Wayne | 41 | 11,245 | 5,595 | 41 | 7,327 | 648,035 | 297,043 | 40 | 140,500 | 16,973 | 3.03 | 5.71 |
| District 5 | 319 | 278,315 | 128,397 | 311 | 64,358 | 3,827,616 | 1,287,522 | 311 | 786,740 | 59,340 | 0.48 | 4.61 |
| Buffalo | 36 | 14,037 | 5,532 | 35 | 5,083 | 304,186 | 109,996 | 34 | 60,110 | 5,940 | 1.07 | 5.40 |
| Custer | 130 | 180,643 | 84,625 | 128 | 34,036 | 1,652,375 | 538,034 | 125 | 327,125 | 25,949 | 0.31 | 4.82 |
| Dawson | 43 | 35,245 | 14,821 | 41 | 7,900 | 851,530 | 228,040 | 43 | 140,300 | 10,463 | 0.71 | 4.59 |
| Greeley | 17 | 12,239 | 6,675 | 17 | 3,392 | 168,420 | 67,935 | 17 | 38,800 | 2,297 | 0.34 | 3.38 |
| Hall | 41 | 15,072 | 7,580 | 39 | 7,250 | 459,803 | 208,342 | 41 | 102,300 | 6,526 | 0.86 | 3.16 |
| Howard | 27 | 9,570 | 3,500 | 27 | 3,949 | 234,782 | 85,822 | 27 | 76,000 | 4,938 | 1.41 | 5.75 |
| Sherman | 21 | 10,090 | 5,105 | 20 | 2,201 | 131,520 | 41,953 | 21 | 37,705 | 3,012 | 0.59 | 7.18 |
| Valley | 4 | 1,419 | 559 | 4 | 545 | 27,000 | 9,400 | 3 | 6,600 | 215 | 0.38 | 2.29 |

State totals. For total part owners see volume I, County table II.

TABLE 10.—CASH RENT PAID, OR PAYABLE, BY CASH TENANTS, 1940 AND 1930; AND BY PART

| CROP-REPORTING DISTRICT AND COUNTY | TOTAL CASH TENANTS (NUMBER) | | CASH TENANTS REPORTING AMOUNT OF RENT | | | | | | | | | | | | | |
|---|---|---|---|---|---|---|---|---|---|---|---|---|---|---|---|---|
| | | | Number | | Land in farms (acres) | | Cropland harvested, 1939 | | Value of land and buildings 1940 (dollars) | Value of buildings 1940 | | Cash rent paid, or payable (dollars) | | | | |
| | | | | | | | | | | | | Amount | | Average per acre | | Average per $100 of value 1940 |
| | 1940[1] | 1930 | 1940 | 1930 | 1940 | 1930 | Farms reporting | Acres | | Farms reporting | Dollars | 1940 | 1930 | 1940 | 1930 | |
| WEST NORTH CENTRAL—Con. | | | | | | | | | | | | | | | | |
| Nebraska—Con. | | | | | | | | | | | | | | | | |
| District 6 | 1,711 | 3,284 | 1,609 | 3,270 | 145,892 | 433,354 | 1,383 | 90,894 | 11,058,619 | 1,556 | 3,162,968 | 582,061 | 2,719,918 | 4.00 | 6.28 | 5.26 |
| Butler | 45 | 54 | 40 | 53 | 3,748 | 6,802 | 36 | 2,429 | 277,250 | 38 | 66,025 | 11,645 | 34,661 | 3.11 | 5.10 | 4.20 |
| Cass | 96 | 140 | 93 | 139 | 7,290 | 13,065 | 79 | 4,492 | 485,945 | 85 | 112,561 | 29,208 | 77,013 | 4.01 | 5.89 | 6.01 |
| Colfax | 76 | 248 | 63 | 248 | 6,538 | 37,683 | 51 | 4,184 | 383,161 | 58 | 101,732 | 24,456 | 250,493 | 3.74 | 6.65 | 6.38 |
| Dodge | 137 | 344 | 134 | 343 | 16,677 | 52,363 | 122 | 11,351 | 1,223,760 | 131 | 326,795 | 70,003 | 357,937 | 4.20 | 6.84 | 5.72 |
| Douglas | 363 | 516 | 344 | 514 | 19,725 | 48,473 | 311 | 12,378 | 2,638,140 | 338 | 715,545 | 123,766 | 409,005 | 6.27 | 8.45 | 4.69 |
| Hamilton | 33 | 51 | 32 | 50 | 1,674 | 7,976 | 17 | 1,011 | 76,757 | 31 | 29,115 | 4,786 | 40,895 | 2.86 | 5.13 | 6.23 |
| Lancaster | 184 | 344 | 172 | 343 | 11,732 | 39,491 | 133 | 7,616 | 832,145 | 168 | 265,860 | 49,536 | 205,896 | 4.22 | 5.21 | 5.95 |
| Merrick | 71 | 128 | 69 | 128 | 7,508 | 21,110 | 54 | 4,129 | 347,640 | 67 | 99,250 | 16,948 | 87,319 | 2.26 | 4.14 | 4.88 |
| Nance | 25 | 87 | 24 | 87 | 2,558 | 16,217 | 21 | 1,246 | 107,035 | 22 | 26,050 | 7,370 | 74,331 | 2.88 | 4.58 | 6.89 |
| Platte | 65 | 265 | 79 | 264 | 8,652 | 43,253 | 66 | 5,689 | 472,700 | 74 | 159,140 | 25,815 | 254,170 | 2.98 | 5.88 | 5.46 |
| Polk | 32 | 71 | 27 | 70 | 3,611 | 10,302 | 22 | 2,005 | 158,359 | 26 | 34,850 | 5,947 | 49,757 | 1.65 | 4.83 | 3.80 |
| Sarpy | 112 | 188 | 100 | 188 | 11,934 | 23,035 | 92 | 5,857 | 935,895 | 99 | 265,055 | 49,868 | 169,737 | 4.18 | 7.37 | 5.33 |
| Saunders | 102 | 209 | 98 | 208 | 9,056 | 32,483 | 80 | 5,743 | 676,602 | 97 | 209,700 | 33,410 | 201,774 | 3.69 | 6.21 | 4.94 |
| Seward | 81 | 94 | 70 | 91 | 5,144 | 12,293 | 55 | 3,246 | 346,890 | 64 | 97,100 | 15,145 | 60,801 | 2.94 | 4.95 | 4.37 |
| Washington | 229 | 483 | 227 | 482 | 25,793 | 63,653 | 213 | 16,848 | 1,916,000 | 221 | 590,690 | 104,482 | 415,276 | 4.05 | 6.52 | 5.45 |
| York | 40 | 62 | 37 | 62 | 4,054 | 5,155 | 33 | 2,670 | 182,310 | 37 | 63,500 | 9,676 | 30,853 | 2.39 | 5.99 | 5.31 |
| District 7 | 515 | 487 | 475 | 485 | 198,180 | 279,483 | 353 | 41,519 | 2,289,157 | 450 | 548,925 | 119,920 | 237,224 | 0.61 | 0.85 | 5.24 |
| Chase | 34 | 18 | 25 | 18 | 5,334 | 9,579 | 11 | 1,202 | 80,580 | 23 | 28,900 | 4,066 | 8,267 | 0.76 | 0.86 | 5.05 |
| Dundy | 36 | 29 | 34 | 29 | 19,408 | 32,311 | 29 | 3,620 | 163,060 | 33 | 32,750 | 9,286 | 11,865 | 0.48 | 0.37 | 5.69 |
| Frontier | 54 | 55 | 52 | 55 | 22,738 | 20,368 | 40 | 3,869 | 332,993 | 49 | 76,000 | 17,076 | 29,054 | 0.75 | 1.43 | 5.13 |
| Hayes | 18 | 30 | 17 | 30 | 9,520 | 19,595 | 16 | 2,487 | 85,140 | 16 | 12,300 | 4,382 | 22,003 | 0.46 | 1.12 | 5.15 |
| Hitchcock | 30 | 34 | 26 | 34 | 6,085 | 8,586 | 12 | 613 | 76,420 | 26 | 21,000 | 4,720 | 13,283 | 0.78 | 1.55 | 6.18 |
| Keith | 42 | 49 | 42 | 48 | 17,504 | 37,877 | 33 | 4,989 | 303,385 | 42 | 69,075 | 9,877 | 24,393 | 0.56 | 0.64 | 3.26 |
| Lincoln | 225 | 207 | 206 | 206 | 101,689 | 138,697 | 164 | 21,235 | 1,004,575 | 194 | 233,935 | 56,146 | 98,394 | 0.55 | 0.72 | 5.59 |
| Perkins | 25 | 21 | 24 | 21 | 5,811 | 5,993 | 17 | 1,797 | 96,054 | 24 | 29,200 | 5,343 | 7,171 | 0.95 | 1.20 | 5.56 |
| Red Willow | 51 | 44 | 49 | 44 | 8,311 | 8,457 | 31 | 1,687 | 146,950 | 43 | 47,765 | 9,024 | 22,794 | 1.09 | 2.70 | 6.14 |
| District 8 | 268 | 345 | 241 | 343 | 23,358 | 60,856 | 150 | 8,514 | 678,660 | 223 | 238,354 | 34,498 | 156,145 | 1.48 | 2.57 | 5.08 |
| Adams | 49 | 62 | 45 | 61 | 3,372 | 8,499 | 27 | 1,922 | 118,955 | 43 | 41,700 | 7,938 | 26,532 | 2.35 | 3.12 | 6.67 |
| Franklin | 44 | 48 | 39 | 48 | 5,151 | 8,892 | 31 | 1,891 | 114,395 | 33 | 27,645 | 6,112 | 18,888 | 1.19 | 2.12 | 5.34 |
| Furnas | 46 | 50 | 41 | 50 | 3,214 | 7,867 | 28 | 1,011 | 91,560 | 40 | 32,800 | 4,929 | 22,769 | 1.53 | 2.89 | 5.38 |
| Gosper | 10 | 31 | 9 | 31 | 2,368 | 10,925 | 7 | 449 | 44,930 | 9 | 9,950 | 1,641 | 22,036 | 0.69 | 2.02 | 3.65 |
| Harlan | 42 | 29 | 38 | 29 | 3,497 | 5,015 | 20 | 1,144 | 105,600 | 37 | 56,300 | 5,132 | 10,525 | 1.47 | 2.10 | 4.85 |
| Kearney | 25 | 40 | 22 | 40 | 441 | 6,032 | 8 | 213 | 36,680 | 21 | 23,454 | 1,798 | 15,641 | 4.08 | 2.59 | 4.90 |
| Phelps | 25 | 16 | 23 | 15 | 2,200 | 2,986 | 10 | 890 | 96,000 | 22 | 30,805 | 3,345 | 8,518 | 1.52 | 2.85 | 3.48 |
| Webster | 27 | 69 | 24 | 69 | 3,095 | 10,650 | 19 | 994 | 70,340 | 18 | 15,700 | 3,603 | 31,236 | 1.16 | 2.93 | 5.12 |
| District 9 | 960 | 1,282 | 878 | 1,266 | 98,497 | 171,964 | 768 | 59,629 | 5,179,895 | 832 | 1,416,665 | 257,351 | 714,468 | 2.61 | 4.15 | 4.97 |
| Clay | 32 | 52 | 32 | 51 | 2,929 | 5,575 | 24 | 2,103 | 104,150 | 31 | 22,770 | 6,862 | 23,874 | 2.34 | 4.28 | 6.59 |
| Fillmore | 39 | 42 | 35 | 42 | 2,711 | 3,922 | 28 | 1,719 | 132,410 | 33 | 37,925 | 5,859 | 13,930 | 2.16 | 3.55 | 4.42 |
| Gage | 206 | 226 | 191 | 224 | 25,222 | 32,944 | 166 | 16,357 | 1,408,485 | 183 | 360,150 | 61,966 | 133,714 | 2.46 | 4.06 | 4.40 |
| Jefferson | 58 | 69 | 52 | 65 | 5,303 | 8,892 | 50 | 2,841 | 232,010 | 51 | 81,400 | 12,225 | 27,349 | 2.31 | 3.08 | 5.27 |
| Johnson | 50 | 85 | 44 | 85 | 5,150 | 10,890 | 39 | 2,937 | 255,025 | 42 | 63,550 | 12,457 | 48,537 | 2.42 | 4.46 | 4.88 |
| Nemaha | 67 | 123 | 66 | 123 | 6,149 | 16,248 | 59 | 3,870 | 420,430 | 59 | 92,030 | 22,272 | 76,701 | 3.62 | 4.72 | 5.30 |
| Nuckolls | 86 | 142 | 71 | 142 | 13,240 | 25,397 | 62 | 7,208 | 348,140 | 71 | 82,765 | 16,959 | 66,447 | 1.28 | 2.62 | 4.87 |
| Otoe | 119 | 156 | 118 | 155 | 13,745 | 19,301 | 111 | 9,201 | 915,080 | 107 | 270,825 | 47,014 | 98,085 | 3.42 | 4.98 | 5.14 |
| Pawnee | 67 | 94 | 63 | 93 | 6,115 | 13,145 | 58 | 3,180 | 253,045 | 62 | 79,810 | 13,861 | 44,133 | 2.27 | 3.36 | 5.48 |
| Richardson | 120 | 191 | 98 | 184 | 9,852 | 23,692 | 85 | 5,176 | 608,000 | 88 | 155,565 | 32,154 | 128,395 | 3.33 | 5.42 | 5.29 |
| Saline | 62 | 58 | 55 | 58 | 4,780 | 7,182 | 43 | 3,000 | 324,470 | 53 | 108,000 | 15,425 | 36,467 | 3.24 | 5.08 | 4.75 |
| Thayer | 54 | 44 | 53 | 44 | 3,521 | 4,776 | 43 | 2,037 | 178,850 | 52 | 82,075 | 10,297 | 18,856 | 2.92 | 3.95 | 5.76 |
| Kansas | | | | | | | | | | | | | | | | |
| State total | 9,827 | 11,857 | 9,081 | 11,728 | 1,300,850 | 2,119,792 | 7,126 | 367,382 | 38,188,939 | 8,689 | 9,809,199 | 1,938,037 | 4,871,584 | 1.49 | 2.30 | 5.08 |
| District 1 | 160 | 174 | 139 | 168 | 24,096 | 33,015 | 73 | 3,978 | 401,042 | 128 | 125,242 | 20,928 | 42,719 | 0.87 | 1.29 | 5.22 |
| Cheyenne | 17 | 10 | 16 | 9 | 3,409 | 4,861 | 9 | 1,060 | 60,925 | 15 | 20,600 | 2,932 | 4,680 | 0.86 | 0.96 | 4.81 |
| Decatur | 20 | 30 | 17 | 28 | 2,952 | 3,742 | 8 | 574 | 49,550 | 16 | 12,150 | 2,577 | 6,073 | 0.87 | 1.62 | 5.20 |
| Graham | 8 | 11 | 8 | 10 | 2,185 | 2,881 | 8 | 349 | 28,250 | 8 | 8,300 | 1,117 | 3,079 | 0.51 | 1.07 | 3.95 |
| Norton | 39 | 56 | 38 | 56 | 4,719 | 8,910 | 24 | 772 | 101,852 | 36 | 33,142 | 5,881 | 13,205 | 1.25 | 1.48 | 5.77 |
| Rawlins | 25 | 19 | 21 | 19 | 4,864 | 4,583 | 7 | 326 | 64,650 | 17 | 16,000 | 3,594 | 5,786 | 0.74 | 1.26 | 5.56 |
| Sheridan | 19 | 17 | 14 | 17 | 1,323 | 1,279 | 6 | 200 | 27,025 | 14 | 15,100 | 1,139 | 3,146 | 0.86 | 2.46 | 4.21 |
| Sherman | 21 | 15 | 18 | 13 | 3,297 | 5,238 | 8 | 635 | 45,950 | 16 | 11,100 | 2,448 | 4,165 | 0.74 | 0.80 | 5.33 |
| Thomas | 11 | 16 | 7 | 16 | 1,347 | 1,521 | 3 | 62 | 22,840 | 6 | 8,850 | 1,240 | 2,585 | 0.92 | 1.70 | 5.43 |
| District 2 | 680 | 800 | 617 | 793 | 69,021 | 116,952 | 438 | 23,800 | 1,940,511 | 553 | 551,546 | 102,180 | 282,477 | 1.48 | 2.42 | 5.27 |
| Clay | 48 | 79 | 43 | 79 | 2,486 | 9,648 | 33 | 1,075 | 107,915 | 41 | 39,745 | 5,844 | 28,382 | 2.35 | 2.94 | 5.42 |
| Cloud | 67 | 73 | 58 | 72 | 4,978 | 7,313 | 47 | 2,381 | 226,350 | 49 | 50,300 | 11,928 | 20,432 | 2.40 | 2.79 | 5.27 |
| Jewell | 112 | 72 | 101 | 72 | 10,831 | 10,354 | 70 | 4,792 | 203,030 | 95 | 69,831 | 11,480 | 25,825 | 1.06 | 2.49 | 5.65 |
| Mitchell | 36 | 67 | 31 | 66 | 3,114 | 10,361 | 18 | 1,240 | 133,145 | 30 | 33,800 | 6,781 | 22,811 | 2.18 | 2.20 | 5.09 |
| Osborne | 50 | 52 | 34 | 51 | 3,921 | 9,495 | 21 | 980 | 87,150 | 28 | 21,650 | 4,172 | 18,810 | 1.06 | 1.98 | 4.79 |
| Ottawa | 68 | 89 | 65 | 89 | 10,486 | 12,028 | 43 | 2,368 | 241,780 | 43 | 38,870 | 12,448 | 27,424 | 1.19 | 2.28 | 5.15 |
| Phillips | 29 | 53 | 29 | 51 | 4,562 | 5,911 | 15 | 797 | 85,110 | 28 | 29,800 | 5,318 | 11,469 | 1.17 | 1.94 | 6.25 |
| Republic | 64 | 94 | 62 | 94 | 4,874 | 10,529 | 51 | 2,351 | 184,716 | 59 | 56,175 | 9,062 | 32,293 | 1.86 | 3.07 | 4.91 |
| Rooks | 44 | 20 | 40 | 20 | 7,697 | 7,452 | 30 | 1,450 | 121,530 | 38 | 22,675 | 6,002 | 8,875 | 0.78 | 1.19 | 4.94 |
| Smith | 56 | 56 | 58 | 54 | 3,760 | 8,036 | 29 | 1,081 | 111,840 | 47 | 43,920 | 5,281 | 18,272 | 1.40 | 2.27 | 4.72 |
| Washington | 108 | 165 | 98 | 165 | 12,312 | 25,825 | 81 | 5,285 | 437,945 | 95 | 146,780 | 23,864 | 67,884 | 1.94 | 2.63 | 5.45 |
| District 3 | 1,607 | 2,191 | 1,502 | 2,166 | 127,909 | 270,970 | 1,297 | 58,898 | 6,528,658 | 1,452 | 1,948,736 | 351,412 | 1,043,129 | 2.75 | 3.85 | 5.38 |
| Atchison | 138 | 174 | 134 | 171 | 11,345 | 21,750 | 108 | 5,871 | 620,097 | 127 | 193,619 | 34,611 | 98,066 | 3.05 | 4.51 | 5.58 |
| Brown | 88 | 142 | 84 | 142 | 7,858 | 14,347 | 72 | 4,903 | 491,950 | 80 | 152,475 | 20,590 | 77,480 | 2.62 | 5.40 | 4.19 |
| Doniphan | 86 | 75 | 79 | 72 | 5,137 | 6,342 | 72 | 2,611 | 267,515 | 76 | 88,175 | 18,012 | 29,727 | 3.51 | 4.69 | 6.26 |
| Jackson | 109 | 255 | 99 | 252 | 11,042 | 30,937 | 88 | 4,798 | 361,510 | 94 | 118,930 | 18,417 | 97,545 | 1.67 | 3.15 | 5.09 |
| Jefferson | 129 | 189 | 118 | 184 | 9,005 | 23,165 | 109 | 4,221 | 400,720 | 115 | 133,150 | 21,136 | 85,482 | 2.35 | 3.69 | 5.27 |
| Leavenworth | 250 | 258 | 224 | 254 | 15,798 | 29,450 | 202 | 6,692 | 760,640 | 221 | 278,055 | 42,199 | 111,119 | 2.67 | 3.77 | 5.55 |
| Marshall | 140 | 190 | 131 | 184 | 16,803 | 28,619 | 116 | 9,600 | 733,880 | 126 | 161,600 | 38,677 | 95,433 | 2.18 | 3.33 | 5.00 |
| Nemaha | 117 | 230 | 99 | 230 | 11,588 | 32,525 | 77 | 5,704 | 594,780 | 95 | 153,835 | 27,437 | 128,938 | 2.37 | 3.96 | 4.61 |
| Pottawatomie | 114 | 229 | 106 | 228 | 15,155 | 40,640 | 96 | 5,323 | 446,590 | 96 | 115,675 | 26,087 | 111,128 | 1.72 | 2.73 | 5.84 |
| Riley | 113 | 160 | 106 | 160 | 15,429 | 31,306 | 87 | 5,593 | 588,666 | 104 | 152,516 | 32,081 | 93,285 | 2.08 | 2.98 | 5.45 |
| Wyandotte | 323 | 289 | 322 | 289 | 8,751 | 11,689 | 270 | 3,580 | 1,242,310 | 318 | 398,706 | 74,185 | 114,926 | 8.48 | 9.67 | 5.97 |

[1] Where for 1940 there are less than 3 total cash tenants or part owners, data for items other than count of farms are included only in crop-reporting district and

OWNERS RENTING ON A CASH BASIS, 1940; BY CROP-REPORTING DISTRICTS AND COUNTIES—Continued

| CROP-REPORTING DISTRICT AND COUNTY | PART OWNERS RENTING ON A CASH BASIS AND REPORTING AMOUNT OF RENT: CENSUS OF 1940 | | | | | | | | | | | |
|---|---|---|---|---|---|---|---|---|---|---|---|---|
| | Number 1940[1] | Land in farms, 1940 (acres) | | Cropland harvested 1939 | | Value of land and buildings 1940 (dollars) | | Value of buildings 1940 | | Cash rent paid, or payable 1940 (dollars) | | |
| | | Total | Rented portion | Farms reporting | Acres | Total | Rented portion | Farms reporting | Dollars | Amount | Average: Per acre | Average: Per $100 of value |
| WEST NORTH CENTRAL—Continued | | | | | | | | | | | | |
| Nebraska—Con. | | | | | | | | | | | | |
| District 6 | 627 | 134,039 | 51,665 | 612 | 84,290 | 8,871,705 | 3,061,376 | 614 | 2,207,547 | 164,788 | 3.19 | 5.38 |
| Butler | 13 | 5,418 | 1,191 | 12 | 3,647 | 275,170 | 55,395 | 12 | 57,700 | 2,351 | 2.00 | 4.30 |
| Cass | 39 | 8,639 | 3,001 | 38 | 6,011 | 599,435 | 201,645 | 38 | 150,000 | 10,780 | 3.59 | 5.35 |
| Colfax | 53 | 12,821 | 4,897 | 52 | 8,686 | 727,920 | 252,975 | 53 | 179,350 | 17,686 | 3.61 | 6.99 |
| Dodge | 71 | 15,745 | 6,444 | 68 | 9,921 | 1,124,490 | 401,720 | 69 | 257,750 | 24,513 | 3.50 | 6.10 |
| Douglas | 88 | 8,992 | 2,877 | 85 | 5,902 | 1,055,920 | 311,529 | 87 | 301,417 | 14,517 | 5.05 | 4.66 |
| Hamilton | 9 | 2,532 | 861 | 8 | 1,451 | 98,205 | 18,985 | 9 | 24,520 | 1,194 | 1.75 | 6.29 |
| Lancaster | 49 | 10,276 | 4,898 | 47 | 6,060 | 623,910 | 262,654 | 47 | 169,650 | 13,928 | 2.84 | 5.30 |
| Merrick | 21 | 5,838 | 2,243 | 21 | 3,405 | 236,420 | 91,320 | 21 | 61,700 | 5,659 | 2.52 | 6.20 |
| Nance | 6 | 2,580 | 911 | 6 | 1,288 | 74,760 | 17,750 | 8 | 11,250 | 925 | 1.02 | 5.21 |
| Platte | 58 | 13,270 | 5,105 | 54 | 8,161 | 673,230 | 230,867 | 54 | 177,100 | 11,990 | 2.35 | 5.19 |
| Polk | 22 | 5,138 | 1,983 | 22 | 2,920 | 221,175 | 69,801 | 22 | 54,300 | 4,634 | 2.34 | 6.64 |
| Sarpy | 42 | 8,942 | 4,466 | 42 | 6,215 | 721,525 | 305,424 | 40 | 162,025 | 14,304 | 3.20 | 4.68 |
| Saunders | 49 | 12,090 | 4,345 | 49 | 7,396 | 912,635 | 284,965 | 49 | 208,345 | 15,605 | 3.59 | 5.48 |
| Seward | 29 | 6,103 | 2,811 | 28 | 3,492 | 364,800 | 153,970 | 28 | 67,400 | 5,932 | 2.11 | 3.85 |
| Washington | 69 | 13,762 | 4,967 | 69 | 8,850 | 1,046,680 | 361,305 | 68 | 283,790 | 17,936 | 3.60 | 4.96 |
| York | 11 | 1,813 | 825 | 11 | 1,025 | 117,430 | 41,070 | 11 | 42,250 | 2,862 | 3.40 | 6.82 |
| District 7 | 313 | 669,192 | 235,864 | 300 | 91,587 | 6,206,161 | 1,613,320 | 307 | 864,120 | 58,044 | 0.25 | 3.60 |
| Chase | 17 | 17,735 | 6,080 | 16 | 4,611 | 191,420 | 50,315 | 17 | 36,000 | 1,931 | 0.32 | 3.84 |
| Dundy | 32 | 63,736 | 14,630 | 32 | 7,785 | 618,435 | 92,881 | 31 | 100,020 | 3,190 | 0.22 | 3.43 |
| Frontier | 24 | 26,548 | 9,010 | 20 | 4,551 | 344,470 | 91,740 | 23 | 74,550 | 3,895 | 0.43 | 4.25 |
| Hayes | 25 | 25,150 | 6,406 | 24 | 4,825 | 289,150 | 55,150 | 25 | 51,000 | 3,126 | 0.49 | 4.80 |
| Hitchcock | 21 | 32,052 | 5,687 | 21 | 5,935 | 420,865 | 100,505 | 21 | 54,250 | 2,661 | 0.47 | 2.65 |
| Keith | 44 | 234,116 | 99,144 | 44 | 22,143 | 2,007,260 | 620,762 | 43 | 169,375 | 19,286 | 0.19 | 3.11 |
| Lincoln | 126 | 245,478 | 82,930 | 119 | 36,075 | 1,988,691 | 498,907 | 123 | 319,925 | 19,976 | 0.24 | 4.00 |
| Perkins | 13 | 10,146 | 3,850 | 13 | 4,347 | 166,560 | 47,450 | 13 | 32,000 | 2,160 | 0.56 | 4.55 |
| Red Willow | 11 | 15,431 | 8,127 | 11 | 1,335 | 179,310 | 45,610 | 11 | 25,000 | 1,819 | 0.22 | 3.99 |
| District 8 | 100 | 47,628 | 18,578 | 89 | 15,910 | 1,047,009 | 386,605 | 96 | 230,025 | 17,129 | 0.92 | 4.67 |
| Adams | 15 | 3,461 | 1,429 | 12 | 2,104 | 99,165 | 43,512 | 14 | 29,550 | 2,528 | 1.77 | 5.81 |
| Franklin | 24 | 10,487 | 4,239 | 21 | 3,767 | 220,950 | 84,566 | 24 | 58,800 | 3,100 | 0.73 | 3.67 |
| Furnas | 14 | 10,608 | 3,065 | 12 | 2,231 | 148,305 | 39,767 | 12 | 31,275 | 2,047 | 0.67 | 5.15 |
| Gosper | 8 | 4,208 | 1,709 | 7 | 792 | 113,925 | 40,215 | 8 | 29,250 | 1,739 | 1.02 | 4.32 |
| Harlan | 8 | 4,138 | 1,293 | 7 | 977 | 88,414 | 33,470 | 7 | 13,900 | 904 | 0.70 | 2.70 |
| Kearney | 15 | 6,167 | 2,937 | 14 | 2,143 | 152,560 | 56,260 | 15 | 24,650 | 2,825 | 0.96 | 5.02 |
| Phelps | 2 | 3,815 | 1,895 | 2 | 1,469 | 127,400 | 27,900 | 2 | 22,000 | 1,340 | 0.71 | 4.80 |
| Webster | 14 | 4,744 | 2,011 | 14 | 2,407 | 96,290 | 40,975 | 14 | 20,600 | 2,646 | 1.32 | 6.46 |
| District 9 | 360 | 86,497 | 55,230 | 351 | 50,734 | 4,762,907 | 1,676,103 | 355 | 1,123,255 | 65,196 | 2.42 | 5.08 |
| Clay | 8 | 1,684 | 878 | 8 | 1,356 | 89,500 | 30,065 | 7 | 8,825 | 1,336 | 1.52 | 4.44 |
| Fillmore | 9 | 2,152 | 912 | 9 | 1,360 | 89,300 | 37,980 | 9 | 22,200 | 1,407 | 1.54 | 3.70 |
| Gage | 67 | 16,246 | 6,454 | 64 | 10,139 | 963,103 | 358,218 | 66 | 226,980 | 15,363 | 2.38 | 4.29 |
| Jefferson | 33 | 7,581 | 2,797 | 32 | 4,823 | 392,897 | 121,799 | 33 | 106,320 | 4,704 | 1.68 | 3.86 |
| Johnson | 29 | 7,801 | 3,212 | 29 | 4,094 | 362,305 | 151,205 | 28 | 95,010 | 8,027 | 2.50 | 6.12 |
| Nemaha | 41 | 9,350 | 3,852 | 40 | 5,562 | 681,952 | 243,128 | 40 | 140,855 | 12,699 | 3.30 | 5.22 |
| Nuckolls | 28 | 8,819 | 3,601 | 27 | 5,065 | 282,370 | 98,715 | 28 | 68,385 | 4,747 | 1.32 | 4.81 |
| Otoe | 34 | 7,851 | 3,580 | 34 | 5,117 | 512,080 | 186,190 | 34 | 120,550 | 12,205 | 3.43 | 6.49 |
| Pawnee | 26 | 5,485 | 2,148 | 25 | 2,534 | 287,225 | 104,018 | 26 | 62,350 | 3,983 | 1.85 | 3.83 |
| Richardson | 48 | 11,972 | 5,021 | 47 | 6,280 | 719,910 | 238,000 | 47 | 187,400 | 13,047 | 2.60 | 5.48 |
| Saline | 32 | 5,866 | 2,221 | 32 | 3,838 | 358,165 | 112,525 | 32 | 97,080 | 6,632 | 2.99 | 5.89 |
| Thayer | 5 | 1,490 | 574 | 4 | 586 | 44,100 | 12,260 | 5 | 7,300 | 1,046 | 1.82 | 8.53 |
| Kansas | | | | | | | | | | | | |
| State total | 3,166 | 1,790,800 | 875,148 | 3,017 | 420,018 | 43,084,857 | 16,440,401 | 3,074 | 7,430,189 | 778,037 | 0.89 | 4.73 |
| District 1 | 74 | 62,306 | 22,795 | 68 | 10,195 | 821,094 | 236,684 | 70 | 167,945 | 9,934 | 0.44 | 4.20 |
| Cheyenne | 13 | 13,636 | 3,920 | 12 | 2,203 | 128,060 | 22,260 | 13 | 21,100 | 897 | 0.25 | 4.03 |
| Decatur | 7 | 7,771 | 3,130 | 5 | 784 | 119,645 | 34,155 | 7 | 24,150 | 2,145 | 0.89 | 6.28 |
| Graham | 10 | 6,955 | 2,755 | 10 | 1,475 | 88,975 | 24,275 | 10 | 16,370 | 1,295 | 0.47 | 5.33 |
| Norton | 14 | 6,679 | 2,512 | 14 | 1,011 | 97,950 | 25,050 | 14 | 25,700 | 1,592 | 0.63 | 6.36 |
| Rawlins | 8 | 5,579 | 1,498 | 8 | 893 | 100,100 | 19,500 | 8 | 28,200 | 1,155 | 0.77 | 5.92 |
| Sheridan | 9 | 9,240 | 4,320 | 9 | 1,575 | 147,404 | 58,124 | 8 | 23,625 | 1,305 | 0.35 | 2.59 |
| Sherman | 8 | 9,026 | 3,460 | 6 | 1,546 | 86,160 | 35,620 | 8 | 16,800 | 820 | 0.24 | 2.30 |
| Thomas | 5 | 3,420 | 1,180 | 4 | 705 | 52,800 | 17,700 | 2 | 10,000 | 525 | 0.44 | 2.97 |
| District 2 | 245 | 118,954 | 58,362 | 235 | 36,069 | 3,150,340 | 1,273,618 | 238 | 493,920 | 54,522 | 0.93 | 4.28 |
| Clay | 25 | 7,365 | 2,895 | 24 | 4,119 | 312,150 | 104,706 | 24 | 49,845 | 4,402 | 1.52 | 4.20 |
| Cloud | 20 | 3,958 | 1,363 | 20 | 2,210 | 172,250 | 48,025 | 19 | 36,000 | 2,507 | 1.84 | 5.22 |
| Jewell | 28 | 8,547 | 4,151 | 27 | 3,464 | 199,150 | 76,660 | 27 | 43,425 | 3,753 | 0.90 | 4.90 |
| Mitchell | 14 | 4,446 | 1,968 | 14 | 2,092 | 145,800 | 58,420 | 14 | 27,300 | 2,382 | 1.21 | 4.08 |
| Osborne | 18 | 14,686 | 6,879 | 18 | 4,097 | 243,200 | 96,750 | 17 | 36,200 | 3,999 | 0.58 | 4.13 |
| Ottawa | 39 | 36,225 | 23,306 | 36 | 4,657 | 1,011,265 | 516,070 | 39 | 87,525 | 20,385 | 0.87 | 3.95 |
| Phillips | 14 | 7,820 | 2,214 | 12 | 1,886 | 126,800 | 46,600 | 12 | 24,500 | 2,545 | 1.15 | 5.46 |
| Republic | 18 | 4,703 | 2,445 | 16 | 2,707 | 186,955 | 85,375 | 17 | 39,200 | 4,339 | 1.77 | 5.08 |
| Rooks | 17 | 12,075 | 6,609 | 16 | 2,473 | 182,950 | 86,340 | 17 | 20,150 | 1,902 | 0.29 | 2.20 |
| Smith | 16 | 8,273 | 2,334 | 16 | 3,065 | 169,430 | 39,850 | 16 | 30,100 | 1,963 | 0.75 | 4.93 |
| Washington | 36 | 10,856 | 3,898 | 36 | 5,298 | 400,390 | 114,840 | 36 | 99,675 | 6,545 | 1.63 | 5.52 |
| District 3 | 541 | 161,794 | 75,872 | 523 | 63,205 | 6,162,874 | 2,331,043 | 528 | 1,364,726 | 124,001 | 1.63 | 5.32 |
| Atchison | 28 | 8,453 | 3,161 | 26 | 3,219 | 262,494 | 90,584 | 26 | 62,300 | 5,583 | 1.77 | 6.16 |
| Brown | 52 | 12,349 | 4,660 | 48 | 7,001 | 714,650 | 214,050 | 50 | 183,100 | 12,228 | 2.62 | 5.71 |
| Doniphan | 29 | 6,193 | 3,765 | 28 | 2,378 | 275,696 | 107,167 | 28 | 55,376 | 5,477 | 1.45 | 5.11 |
| Jackson | 82 | 29,127 | 14,689 | 81 | 11,598 | 788,980 | 310,088 | 80 | 170,540 | 13,519 | 0.92 | 4.36 |
| Jefferson | 30 | 8,669 | 2,935 | 30 | 3,097 | 276,675 | 128,774 | 30 | 72,200 | 5,635 | 1.92 | 4.38 |
| Leavenworth | 29 | 5,002 | 2,269 | 29 | 2,265 | 259,380 | 79,107 | 28 | 78,225 | 4,536 | 2.00 | 5.73 |
| Marshall | 32 | 11,717 | 5,585 | 31 | 5,551 | 424,070 | 180,740 | 32 | 87,100 | 7,493 | 1.34 | 4.15 |
| Nemaha | 49 | 15,410 | 6,344 | 49 | 7,005 | 669,205 | 294,822 | 48 | 119,250 | 16,406 | 2.59 | 5.56 |
| Pottawatomie | 80 | 38,980 | 15,727 | 80 | 11,236 | 1,050,652 | 331,588 | 80 | 186,810 | 19,436 | 1.24 | 5.85 |
| Riley | 46 | 22,699 | 13,415 | 44 | 6,231 | 731,940 | 343,862 | 45 | 140,325 | 17,260 | 1.29 | 5.02 |
| Wyandotte | 84 | 7,195 | 3,322 | 77 | 3,824 | 729,132 | 250,261 | 81 | 211,500 | 16,428 | 4.95 | 6.56 |

State totals. For total part owners see volume I, County table II.

TABLE 10.—CASH RENT PAID, OR PAYABLE, BY CASH TENANTS, 1940 AND 1930; AND BY PART

| CROP-REPORTING DISTRICT AND COUNTY | TOTAL CASH TENANTS (NUMBER) | | CASH TENANTS REPORTING AMOUNT OF RENT | | | | | | | | | | | | | |
|---|---|---|---|---|---|---|---|---|---|---|---|---|---|---|---|---|
| | | | Number | | Land in farms (acres) | | Cropland harvested, 1939 | | Value of land and buildings 1940 (dollars) | Value of buildings 1940 | | Cash rent paid, or payable (dollars) | | | | |
| | | | | | | | | | | | | Amount | | Average per acre | | Average per $100 of value 1940 |
| | 1940[1] | 1930 | 1940 | 1930 | 1940 | 1930 | Farms reporting | Acres | | Farms reporting | Dollars | 1940 | 1930 | 1940 | 1930 | |
| WEST NORTH CENTRAL—Con. | | | | | | | | | | | | | | | | |
| Kansas—Continued | | | | | | | | | | | | | | | | |
| District 4 | 131 | 132 | 116 | 128 | 109,081 | 98,857 | 47 | 2,419 | 557,890 | 98 | 77,685 | 22,107 | 43,969 | 0.20 | 0.44 | 3.96 |
| Gove | 16 | 18 | 14 | 18 | 5,272 | 9,582 | 6 | 237 | 73,610 | 11 | 7,400 | 2,181 | 5,208 | 0.41 | 0.54 | 2.96 |
| Greeley | 7 | 6 | 3 | 6 | 720 | 1,432 | 2 | 45 | 6,800 | — | — | 180 | 1,949 | 0.25 | 1.36 | 2.65 |
| Lane | 12 | 9 | 11 | 8 | 4,313 | 3,882 | 3 | 85 | 28,800 | 10 | 9,900 | 1,554 | 2,905 | 0.36 | 0.75 | 5.40 |
| Logan | 20 | 25 | 17 | 24 | 9,390 | 25,787 | 5 | 446 | 43,790 | 14 | 8,300 | 1,855 | 6,893 | 0.20 | 0.27 | 4.24 |
| Ness | 17 | 14 | 17 | 14 | 1,503 | 12,589 | 2 | 64 | 31,470 | 16 | 12,550 | 1,873 | 6,123 | 1.11 | 0.65 | 5.32 |
| Scott | 16 | 12 | 14 | 12 | 3,667 | 13,790 | 5 | 235 | 51,940 | 12 | 11,850 | 2,575 | 5,180 | 0.70 | 0.38 | 4.96 |
| Trego | 12 | 20 | 11 | 19 | 2,253 | 1,968 | 7 | 253 | 35,740 | 11 | 8,035 | 1,411 | 3,279 | 0.63 | 1.67 | 4.18 |
| Wallace | 21 | 14 | 19 | 13 | 77,005 | 15,160 | 12 | 770 | 236,940 | 17 | 10,150 | 8,832 | 5,002 | 0.11 | 0.33 | 3.73 |
| Wichita | 10 | 14 | 10 | 14 | 4,958 | 14,667 | 5 | 304 | 50,800 | 7 | 9,500 | 1,846 | 5,430 | 0.37 | 0.37 | 3.63 |
| District 5 | 747 | 824 | 630 | 812 | 105,949 | 172,447 | 471 | 33,532 | 3,929,399 | 564 | 725,310 | 162,815 | 438,071 | 1.54 | 2.54 | 4.14 |
| Barton | 46 | 26 | 43 | 26 | 7,689 | 3,011 | 30 | 2,377 | 365,800 | 38 | 57,035 | 10,351 | 6,123 | 1.35 | 2.03 | 2.83 |
| Dickinson | 77 | 112 | 73 | 111 | 7,755 | 13,814 | 63 | 3,752 | 381,288 | 69 | 90,500 | 19,019 | 51,052 | 2.45 | 3.75 | 4.99 |
| Ellis | 23 | 30 | 21 | 30 | 5,563 | 9,227 | 14 | 888 | 88,650 | 17 | 15,050 | 4,374 | 13,452 | 0.79 | 1.46 | 4.93 |
| Ellsworth | 43 | 39 | 37 | 38 | 8,782 | 16,136 | 19 | 1,604 | 281,115 | 30 | 40,375 | 9,464 | 30,001 | 1.08 | 1.86 | 3.37 |
| Lincoln | 49 | 76 | 43 | 73 | 8,958 | 18,385 | 26 | 1,931 | 194,765 | 38 | 53,225 | 10,431 | 41,566 | 1.16 | 2.26 | 5.36 |
| McPherson | 96 | 124 | 85 | 123 | 13,129 | 23,772 | 69 | 5,123 | 614,920 | 72 | 104,320 | 24,787 | 78,683 | 1.89 | 3.31 | 4.03 |
| Marion | 208 | 221 | 144 | 220 | 30,538 | 53,733 | 120 | 11,617 | 1,198,286 | 134 | 203,365 | 45,859 | 139,155 | 1.50 | 2.59 | 3.83 |
| Rice | 82 | 36 | 74 | 36 | 6,461 | 5,289 | 55 | 2,567 | 321,460 | 70 | 59,140 | 13,473 | 13,223 | 2.09 | 2.50 | 4.19 |
| Rush | 11 | 15 | 8 | 14 | 710 | 2,057 | 4 | 237 | 28,800 | 6 | 5,500 | 955 | 3,554 | 1.35 | 1.73 | 3.32 |
| Russell | 40 | 34 | 37 | 32 | 7,913 | 12,459 | 23 | 1,138 | 151,900 | 32 | 23,800 | 6,656 | 14,741 | 0.84 | 1.18 | 4.38 |
| Saline | 70 | 111 | 65 | 109 | 8,491 | 14,764 | 48 | 2,520 | 302,435 | 58 | 73,000 | 17,446 | 46,521 | 2.05 | 3.15 | 5.77 |
| District 6 | 1,997 | 2,930 | 1,840 | 2,913 | 206,355 | 488,789 | 1,488 | 75,744 | 8,394,687 | 1,778 | 2,421,558 | 430,403 | 1,386,204 | 2.09 | 2.84 | 5.13 |
| Anderson | 122 | 185 | 107 | 181 | 11,782 | 29,970 | 87 | 4,836 | 297,535 | 104 | 107,850 | 16,637 | 61,727 | 1.41 | 2.06 | 5.59 |
| Chase | 38 | 105 | 38 | 105 | 23,943 | 84,584 | 35 | 2,445 | 501,768 | 38 | 48,250 | 25,809 | 146,401 | 1.08 | 1.73 | 5.14 |
| Coffey | 99 | 148 | 88 | 148 | 11,991 | 22,909 | 72 | 4,864 | 336,550 | 83 | 109,150 | 15,869 | 49,698 | 1.32 | 2.17 | 4.69 |
| Douglas | 156 | 186 | 123 | 182 | 8,592 | 21,814 | 106 | 4,801 | 509,833 | 118 | 152,080 | 29,875 | 84,337 | 3.48 | 3.87 | 5.86 |
| Franklin | 183 | 214 | 171 | 213 | 13,414 | 22,145 | 134 | 5,977 | 583,730 | 167 | 228,845 | 28,454 | 76,487 | 2.12 | 3.45 | 4.79 |
| Geary | 29 | 65 | 25 | 64 | 4,040 | 12,742 | 23 | 1,173 | 123,570 | 25 | 29,500 | 6,572 | 39,096 | 1.63 | 3.07 | 5.32 |
| Johnson | 268 | 310 | 261 | 309 | 18,399 | 25,964 | 220 | 8,875 | 1,995,780 | 254 | 502,938 | 78,524 | 159,309 | 4.27 | 6.14 | 3.93 |
| Linn | 179 | 243 | 161 | 243 | 13,208 | 30,157 | 115 | 5,116 | 288,509 | 158 | 109,360 | 20,957 | 64,482 | 1.59 | 2.14 | 7.26 |
| Lyon | 175 | 272 | 173 | 270 | 21,807 | 41,637 | 153 | 8,572 | 760,990 | 189 | 216,520 | 41,121 | 119,847 | 1.89 | 2.88 | 5.40 |
| Miami | 171 | 196 | 165 | 195 | 16,229 | 22,517 | 121 | 5,842 | 512,335 | 159 | 191,285 | 32,231 | 61,721 | 1.99 | 2.74 | 6.29 |
| Morris | 94 | 176 | 86 | 173 | 19,464 | 41,814 | 68 | 5,351 | 564,635 | 80 | 119,400 | 29,028 | 106,408 | 1.49 | 2.54 | 5.14 |
| Osage | 148 | 334 | 133 | 334 | 15,851 | 49,888 | 108 | 6,577 | 501,525 | 128 | 168,100 | 27,968 | 142,564 | 1.76 | 2.86 | 5.58 |
| Shawnee | 234 | 269 | 219 | 269 | 13,449 | 33,243 | 165 | 6,166 | 1,003,702 | 209 | 323,580 | 33,767 | 151,100 | 4.00 | 4.55 | 5.36 |
| Wabaunsee | 101 | 227 | 90 | 227 | 14,166 | 49,407 | 83 | 5,549 | 402,245 | 88 | 114,720 | 23,591 | 123,029 | 1.67 | 2.49 | 5.86 |
| District 7 | 201 | 177 | 160 | 162 | 66,130 | 116,020 | 65 | 4,155 | 714,543 | 144 | 135,400 | 33,109 | 83,715 | 0.50 | 0.72 | 4.83 |
| Clark | 18 | 18 | 17 | 17 | 22,578 | 37,816 | 13 | 1,584 | 225,170 | 13 | 11,955 | 9,642 | 26,740 | 0.43 | 0.71 | 4.28 |
| Finney | 34 | 27 | 31 | 26 | 15,692 | 23,131 | 12 | 347 | 144,126 | 27 | 23,800 | 5,297 | 13,906 | 0.34 | 0.60 | 3.68 |
| Ford | 38 | 25 | 27 | 22 | 2,837 | 4,030 | 8 | 184 | 98,750 | 25 | 39,300 | 5,474 | 8,613 | 1.93 | 2.14 | 5.54 |
| Grant | 6 | 2 | 4 | 2 | 154 | 326 | — | — | 4,125 | 4 | 2,025 | 240 | 260 | 1.56 | 0.80 | 5.82 |
| Gray | 5 | 4 | 1 | 3 | 6 | 365 | 1 | 6 | 2,000 | 1 | 1,500 | 12 | 790 | 2.00 | 2.16 | 0.60 |
| Hamilton | 13 | 20 | 13 | 20 | 7,681 | 9,395 | 5 | 667 | 36,482 | 12 | 7,970 | 2,595 | 5,075 | 0.34 | 0.54 | 7.11 |
| Haskell | 3 | 2 | 1 | 2 | 160 | 408 | — | — | 1,000 | 1 | 500 | 60 | 345 | 0.38 | 0.85 | 6.00 |
| Hodgeman | 11 | 11 | 10 | 11 | 4,260 | 9,665 | 2 | 86 | 37,120 | 9 | 11,900 | 1,067 | 5,905 | 0.25 | 0.61 | 2.87 |
| Kearny | 6 | 20 | 3 | 17 | 316 | 17,150 | — | — | 3,700 | 3 | 1,300 | 153 | 8,650 | 0.48 | 0.50 | 4.14 |
| Meade | 39 | 11 | 33 | 5 | 8,098 | 1,028 | 19 | 998 | 114,045 | 31 | 19,000 | 6,113 | 1,899 | 0.76 | 1.85 | 5.36 |
| Morton | 11 | 4 | 8 | 4 | 209 | 1,321 | — | — | 11,925 | 7 | 7,700 | 851 | 1,558 | 4.07 | 1.16 | 7.14 |
| Seward | 12 | 17 | 10 | 17 | 3,821 | 7,075 | 4 | 210 | 30,500 | 9 | 6,400 | 1,423 | 6,309 | 0.37 | 0.89 | 4.67 |
| Stanton | 1 | 7 | — | 7 | — | 2,150 | — | — | — | — | — | — | 1,400 | — | 0.65 | — |
| Stevens | 4 | 9 | 2 | 9 | 320 | 2,160 | 1 | 73 | 5,800 | 2 | 2,050 | 182 | 2,285 | 0.57 | 1.06 | 3.25 |
| District 8 | 1,049 | 880 | 969 | 853 | 180,415 | 188,716 | 710 | 43,810 | 5,621,152 | 925 | 1,065,036 | 266,953 | 362,173 | 1.48 | 2.15 | 4.75 |
| Barber | 90 | 90 | 86 | 76 | 68,764 | 67,662 | 69 | 8,073 | 1,010,000 | 80 | 100,900 | 58,114 | 59,932 | 0.85 | 0.89 | 5.75 |
| Comanche | 33 | 22 | 29 | 21 | 16,750 | 14,543 | 16 | 2,568 | 207,860 | 29 | 37,040 | 9,377 | 18,247 | 0.56 | 1.25 | 4.51 |
| Edwards | 17 | 9 | 11 | 9 | 3,632 | 3,115 | 4 | 145 | 46,150 | 8 | 5,910 | 1,988 | 10,195 | 0.55 | 3.27 | 4.31 |
| Harper | 62 | 34 | 61 | 30 | 12,299 | 10,335 | 44 | 3,975 | 383,630 | 58 | 59,795 | 17,957 | 13,649 | 1.46 | 1.32 | 4.94 |
| Harvey | 76 | 68 | 55 | 67 | 3,188 | 3,108 | 40 | 1,671 | 257,932 | 55 | 78,900 | 11,974 | 15,774 | 3.76 | 5.08 | 4.64 |
| Kingman | 75 | 47 | 73 | 41 | 9,692 | 12,293 | 54 | 3,201 | 344,080 | 64 | 73,085 | 15,855 | 22,452 | 1.64 | 1.83 | 4.61 |
| Kiowa | 23 | 7 | 23 | 7 | 12,772 | 950 | 13 | 1,321 | 185,352 | 21 | 21,443 | 6,619 | 2,030 | 0.52 | 2.14 | 3.57 |
| Pawnee | 22 | 22 | 22 | 22 | 3,593 | 5,664 | 16 | 821 | 116,090 | 22 | 26,875 | 4,535 | 11,745 | 1.26 | 2.07 | 3.91 |
| Pratt | 35 | 31 | 27 | 31 | 2,989 | 8,186 | 17 | 521 | 100,700 | 23 | 19,300 | 4,994 | 16,346 | 1.67 | 2.00 | 4.96 |
| Reno | 179 | 132 | 170 | 131 | 10,546 | 10,462 | 132 | 4,534 | 631,908 | 167 | 159,898 | 29,402 | 36,408 | 2.79 | 3.48 | 4.65 |
| Sedgwick | 267 | 286 | 258 | 286 | 15,963 | 20,770 | 190 | 8,031 | 1,480,150 | 252 | 326,120 | 66,989 | 112,389 | 4.19 | 5.41 | 4.53 |
| Stafford | 41 | 15 | 38 | 15 | 5,480 | 1,198 | 31 | 2,195 | 208,000 | 33 | 28,550 | 7,772 | 4,357 | 1.42 | 3.64 | 3.74 |
| Sumner | 129 | 117 | 118 | 117 | 14,727 | 10,430 | 84 | 6,854 | 669,300 | 113 | 127,220 | 31,377 | 38,649 | 2.13 | 3.71 | 4.69 |
| District 9 | 3,255 | 3,749 | 3,108 | 3,733 | 411,894 | 654,028 | 2,537 | 120,948 | 10,099,057 | 3,047 | 2,760,688 | 548,130 | 1,189,127 | 1.33 | 1.82 | 5.43 |
| Allen | 218 | 250 | 214 | 250 | 14,396 | 31,518 | 170 | 7,104 | 480,830 | 211 | 193,495 | 29,688 | 78,643 | 2.06 | 2.50 | 6.17 |
| Bourbon | 248 | 311 | 239 | 311 | 25,947 | 46,692 | 208 | 9,682 | 643,640 | 238 | 232,200 | 38,929 | 103,889 | 1.50 | 2.22 | 6.05 |
| Butler | 268 | 407 | 250 | 407 | 65,395 | 128,840 | 208 | 14,018 | 1,639,975 | 237 | 239,175 | 78,726 | 217,077 | 1.17 | 1.88 | 4.68 |
| Chautauqua | 165 | 228 | 158 | 225 | 31,960 | 48,194 | 143 | 7,299 | 435,315 | 154 | 99,905 | 22,717 | 50,119 | 0.71 | 1.04 | 5.22 |
| Cherokee | 295 | 210 | 285 | 209 | 15,157 | 14,804 | 228 | 6,492 | 444,692 | 277 | 143,266 | 27,885 | 33,572 | 1.84 | 2.27 | 6.27 |
| Cowley | 300 | 402 | 277 | 399 | 42,693 | 69,971 | 247 | 11,967 | 1,261,095 | 275 | 297,290 | 62,375 | 130,511 | 1.46 | 1.87 | 4.87 |
| Crawford | 287 | 305 | 278 | 301 | 18,206 | 25,943 | 206 | 8,888 | 514,338 | 269 | 158,795 | 34,524 | 68,078 | 1.90 | 2.62 | 6.71 |
| Elk | 144 | 174 | 134 | 172 | 33,991 | 46,124 | 123 | 8,829 | 571,315 | 132 | 128,700 | 28,259 | 53,815 | 0.83 | 1.17 | 4.95 |
| Greenwood | 160 | 404 | 163 | 403 | 62,615 | 104,398 | 140 | 9,578 | 1,139,530 | 154 | 168,085 | 65,963 | 182,872 | 1.05 | 1.75 | 5.79 |
| Labette | 221 | 200 | 209 | 199 | 14,027 | 17,904 | 145 | 5,708 | 459,225 | 205 | 176,400 | 28,332 | 47,566 | 2.02 | 2.65 | 6.17 |
| Montgomery | 344 | 276 | 337 | 276 | 26,202 | 28,613 | 263 | 8,806 | 882,485 | 334 | 328,115 | 52,385 | 62,851 | 2.00 | 2.20 | 5.94 |
| Neosho | 226 | 200 | 222 | 200 | 15,821 | 20,187 | 178 | 6,321 | 572,838 | 219 | 294,400 | 30,883 | 49,268 | 1.95 | 2.44 | 5.39 |
| Wilson | 234 | 210 | 222 | 209 | 23,022 | 34,573 | 171 | 8,683 | 590,753 | 221 | 175,810 | 26,418 | 56,972 | 1.15 | 1.65 | 4.47 |
| Woodson | 127 | 172 | 122 | 172 | 22,462 | 36,265 | 107 | 7,595 | 445,046 | 121 | 124,050 | 23,048 | 54,094 | 1.03 | 1.49 | 5.20 |

[1] Where for 1940 there are less than 3 total cash tenants or part owners, data for items other than count of farms are included only in crop-reporting district and

OWNERS RENTING ON A CASH BASIS, 1940; BY CROP-REPORTING DISTRICTS AND COUNTIES—Continued

| CROP-REPORTING DISTRICT AND COUNTY | PART OWNERS RENTING ON A CASH BASIS AND REPORTING AMOUNT OF RENT: CENSUS OF 1940 | | | | | | | | | | | |
|---|---|---|---|---|---|---|---|---|---|---|---|---|
| | Number 19401 | Land in farms, 1940 (acres) | | Cropland harvested 1939 | | Value of land and buildings 1940 (dollars) | | Value of buildings 1940 | | Cash rent paid, or payable 1940 (dollars) | | |
| | | Total | Rented portion | Farms reporting | Acres | Total | Rented portion | Farms reporting | Dollars | Amount | Average: Per acre | Average: Per $100 of value |
| WEST NORTH CENTRAL—Continued | | | | | | | | | | | | |
| Kansas—Continued | | | | | | | | | | | | |
| District 4 | 84 | 108,126 | 47,340 | 67 | 8,948 | 1,024,950 | 343,550 | 80 | 154,330 | 11,386 | 0.24 | 3.31 |
| Gove | 13 | 18,935 | 8,300 | 10 | 2,254 | 251,080 | 65,180 | 12 | 29,750 | 2,327 | 0.37 | 3.57 |
| Greeley | 3 | 3,280 | 1,120 | 3 | 294 | 24,120 | 5,320 | 3 | 3,150 | 151 | 0.13 | 2.84 |
| Lane | 5 | 6,840 | 1,080 | 4 | 265 | 80,500 | 10,700 | 5 | 7,000 | 491 | 0.45 | 4.59 |
| Logan | 10 | 8,177 | 3,657 | 6 | 983 | 51,240 | 18,660 | 9 | 7,000 | 587 | 0.16 | 3.15 |
| Ness | 8 | 10,802 | 8,680 | 5 | 732 | 158,420 | 67,020 | 8 | 23,500 | 2,705 | 0.40 | 4.04 |
| Scott | 13 | 12,670 | 4,065 | 11 | 1,318 | 158,550 | 40,880 | 12 | 23,365 | 1,611 | 0.40 | 3.96 |
| Trego | 7 | 5,480 | 1,466 | 5 | 557 | 71,620 | 18,680 | 8 | 9,100 | 508 | 0.35 | 2.72 |
| Wallace | 14 | 22,202 | 14,810 | 13 | 955 | 116,550 | 63,540 | 14 | 23,325 | 1,629 | 0.11 | 2.56 |
| Wichita | 11 | 19,740 | 8,162 | 10 | 1,590 | 152,870 | 53,790 | 11 | 28,130 | 1,357 | 0.17 | 2.52 |
| District 5 | 318 | 177,338 | 81,984 | 298 | 47,082 | 5,699,515 | 1,988,018 | 305 | 810,426 | 86,970 | 1.06 | 4.37 |
| Barton | 8 | 10,937 | 8,637 | 8 | 2,048 | 277,010 | 92,940 | 7 | 27,000 | 3,029 | 0.46 | 3.26 |
| Dickinson | 65 | 20,124 | 7,593 | 64 | 10,158 | 976,270 | 316,085 | 62 | 175,901 | 15,435 | 2.03 | 4.88 |
| Ellis | 20 | 19,732 | 7,816 | 19 | 1,718 | 344,265 | 98,800 | 19 | 32,825 | 3,509 | 0.45 | 3.55 |
| Ellsworth | 21 | 16,377 | 8,363 | 15 | 1,226 | 400,825 | 157,349 | 21 | 49,825 | 7,344 | 0.88 | 4.67 |
| Lincoln | 21 | 14,116 | 6,106 | 20 | 3,711 | 411,840 | 123,230 | 20 | 58,350 | 6,659 | 1.09 | 5.40 |
| McPherson | 34 | 11,618 | 5,145 | 33 | 4,389 | 551,857 | 184,587 | 33 | 72,650 | 9,071 | 1.76 | 4.91 |
| Marion | 61 | 29,103 | 13,665 | 58 | 10,924 | 1,201,638 | 445,871 | 58 | 173,600 | 17,505 | 1.28 | 3.93 |
| Rice | 13 | 8,962 | 5,215 | 13 | 2,255 | 292,250 | 123,695 | 13 | 35,100 | 4,079 | 0.78 | 3.29 |
| Rush | 8 | 2,951 | 1,080 | 6 | 249 | 79,450 | 27,400 | 7 | 10,850 | 785 | 0.73 | 2.86 |
| Russell | 20 | 20,744 | 10,208 | 20 | 3,774 | 357,810 | 125,310 | 20 | 46,450 | 5,555 | 0.54 | 4.43 |
| Saline | 47 | 22,674 | 10,156 | 42 | 6,830 | 808,320 | 292,751 | 45 | 129,875 | 13,999 | 1.38 | 4.78 |
| District 6 | 707 | 279,686 | 125,716 | 691 | 87,087 | 8,807,680 | 3,164,975 | 689 | 1,789,670 | 165,884 | 1.32 | 5.24 |
| Anderson | 47 | 17,361 | 6,508 | 47 | 7,612 | 415,890 | 112,570 | 47 | 103,825 | 7,267 | 1.12 | 6.47 |
| Chase | 27 | 23,067 | 9,032 | 24 | 3,852 | 643,017 | 205,715 | 26 | 92,370 | 9,169 | 1.02 | 4.44 |
| Coffey | 59 | 19,869 | 8,434 | 56 | 6,508 | 528,233 | 172,885 | 56 | 132,175 | 8,310 | 0.99 | 4.81 |
| Douglas | 39 | 7,246 | 2,341 | 38 | 4,155 | 420,655 | 99,205 | 39 | 112,295 | 5,656 | 2.42 | 5.70 |
| Franklin | 47 | 12,788 | 5,203 | 47 | 4,599 | 400,400 | 122,603 | 44 | 101,900 | 7,709 | 1.48 | 6.29 |
| Geary | 19 | 8,483 | 3,755 | 19 | 2,385 | 270,850 | 93,450 | 19 | 54,750 | 5,565 | 1.48 | 5.96 |
| Johnson | 32 | 5,729 | 2,632 | 30 | 2,811 | 635,845 | 308,855 | 32 | 110,250 | 12,667 | 4.81 | 4.10 |
| Linn | 45 | 12,536 | 5,750 | 42 | 4,898 | 241,435 | 87,875 | 45 | 55,150 | 6,130 | 1.07 | 6.98 |
| Lyon | 104 | 61,020 | 32,361 | 102 | 13,511 | 1,592,815 | 686,018 | 98 | 260,275 | 36,118 | 1.12 | 5.26 |
| Miami | 27 | 7,171 | 3,373 | 27 | 3,598 | 220,635 | 92,397 | 27 | 49,100 | 5,735 | 1.70 | 6.21 |
| Morris | 61 | 31,359 | 15,862 | 59 | 9,392 | 1,018,585 | 366,383 | 60 | 181,900 | 15,215 | 1.10 | 4.15 |
| Osage | 72 | 27,741 | 12,993 | 72 | 9,492 | 806,930 | 282,650 | 70 | 175,750 | 15,841 | 1.22 | 5.60 |
| Shawnee | 76 | 17,690 | 8,291 | 74 | 7,437 | 849,500 | 291,079 | 75 | 219,800 | 16,523 | 1.99 | 5.68 |
| Wabaunsee | 54 | 27,826 | 11,181 | 54 | 7,237 | 763,090 | 242,490 | 53 | 142,150 | 13,959 | 1.25 | 5.76 |
| District 7 | 114 | 208,800 | 110,358 | 88 | 14,036 | 2,050,545 | 751,905 | 104 | 239,714 | 28,692 | 0.26 | 3.82 |
| Clark | 14 | 68,192 | 29,582 | 12 | 2,477 | 618,645 | 204,245 | 14 | 36,900 | 9,554 | 0.32 | 4.67 |
| Finney | 16 | 24,962 | 19,569 | 14 | 2,053 | 191,440 | 99,050 | 14 | 33,750 | 4,057 | 0.21 | 4.10 |
| Ford | 14 | 15,703 | 7,910 | 10 | 586 | 302,460 | 116,410 | 14 | 40,800 | 3,116 | 0.39 | 2.68 |
| Grant | — | — | — | — | — | — | — | — | — | — | — | — |
| Gray | 2 | 2,364 | 2,004 | 2 | 175 | 13,936 | 10,406 | 2 | 1,140 | 686 | 0.34 | 6.59 |
| Hamilton | 11 | 26,959 | 20,544 | 7 | 1,082 | 115,400 | 54,990 | 8 | 15,950 | 1,901 | 0.09 | 3.46 |
| Haskell | 3 | 2,225 | 600 | 1 | 130 | 43,440 | 5,380 | 3 | 2,000 | 152 | 0.25 | 2.83 |
| Hodgeman | 14 | 13,407 | 3,965 | 7 | 729 | 231,800 | 48,300 | 15 | 46,400 | 1,337 | 0.34 | 2.77 |
| Kearny | 2 | 1,224 | 794 | 1 | 593 | 56,000 | 33,500 | 2 | 2,000 | 1,220 | 1.54 | 3.64 |
| Meade | 31 | 34,973 | 18,516 | 29 | 5,185 | 394,544 | 147,484 | 28 | 51,124 | 5,506 | 0.30 | 3.73 |
| Morton | 2 | 4,320 | 3,040 | 1 | 210 | 12,880 | 6,040 | 1 | 1,200 | 280 | 0.09 | 4.30 |
| Seward | 5 | 14,471 | 3,612 | 4 | 816 | 71,000 | 28,100 | 5 | 8,450 | 923 | 0.24 | 3.54 |
| Stanton | — | — | — | — | — | — | — | — | — | — | — | — |
| Stevens | — | — | — | — | — | — | — | — | — | — | — | — |
| District 8 | 314 | 258,510 | 115,100 | 295 | 57,433 | 6,462,371 | 2,272,159 | 307 | 847,290 | 88,952 | 0.77 | 3.91 |
| Barber | 43 | 88,658 | 32,074 | 42 | 12,510 | 1,326,690 | 400,170 | 42 | 126,300 | 19,880 | 0.62 | 4.97 |
| Comanche | 18 | 23,717 | 11,249 | 17 | 4,926 | 400,470 | 146,490 | 18 | 40,275 | 6,088 | 0.54 | 4.16 |
| Edwards | 6 | 5,839 | 2,554 | 5 | 741 | 145,700 | 40,700 | 6 | 14,800 | 1,776 | 0.70 | 4.36 |
| Harper | 16 | 8,038 | 3,372 | 16 | 3,493 | 244,010 | 70,080 | 14 | 19,375 | 6,654 | 1.97 | 9.50 |
| Harvey | 26 | 8,970 | 4,383 | 24 | 3,964 | 480,845 | 168,900 | 26 | 81,600 | 5,064 | 1.16 | 3.00 |
| Kingman | 46 | 21,718 | 7,614 | 45 | 8,532 | 793,336 | 262,131 | 46 | 97,900 | 8,534 | 1.12 | 3.26 |
| Kiowa | 13 | 61,478 | 37,491 | 9 | 2,914 | 576,130 | 259,600 | 12 | 82,450 | 13,805 | 0.57 | 5.32 |
| Pawnee | 9 | 4,117 | 1,701 | 7 | 958 | 210,010 | 72,610 | 8 | 22,300 | 1,930 | 1.13 | 2.66 |
| Pratt | 5 | 3,758 | 1,917 | 5 | 2,025 | 169,650 | 75,900 | 4 | 10,690 | 2,470 | 1.29 | 3.25 |
| Reno | 42 | 12,197 | 4,495 | 37 | 5,868 | 677,940 | 216,360 | 41 | 115,100 | 8,009 | 1.78 | 3.70 |
| Sedgwick | 54 | 8,089 | 3,891 | 54 | 4,710 | 799,110 | 357,759 | 54 | 162,000 | 7,890 | 2.03 | 2.21 |
| Stafford | 5 | 2,249 | 809 | 5 | 974 | 108,480 | 26,880 | 5 | 15,700 | 694 | 0.86 | 2.58 |
| Sumner | 31 | 9,882 | 3,550 | 29 | 5,818 | 530,000 | 174,599 | 31 | 78,800 | 6,158 | 1.73 | 3.53 |
| District 9 | 769 | 415,286 | 237,621 | 752 | 95,963 | 8,905,488 | 4,078,449 | 753 | 1,562,168 | 207,736 | 0.87 | 5.09 |
| Allen | 30 | 7,567 | 2,430 | 30 | 3,108 | 206,610 | 46,070 | 30 | 57,250 | 3,182 | 1.31 | 6.91 |
| Bourbon | 51 | 12,757 | 6,279 | 51 | 5,144 | 253,228 | 95,287 | 51 | 76,350 | 7,015 | 1.12 | 7.36 |
| Butler | 91 | 82,314 | 56,373 | 89 | 16,675 | 2,130,843 | 1,245,184 | 88 | 245,650 | 50,313 | 0.89 | 4.04 |
| Chautauqua | 57 | 29,330 | 14,401 | 57 | 4,947 | 395,439 | 141,953 | 55 | 77,325 | 6,714 | 0.47 | 4.73 |
| Cherokee | 26 | 3,997 | 1,731 | 23 | 2,256 | 105,157 | 38,622 | 26 | 23,920 | 1,928 | 1.11 | 4.99 |
| Cowley | 76 | 35,446 | 13,850 | 73 | 10,344 | 985,350 | 252,830 | 76 | 165,300 | 12,758 | 0.92 | 5.05 |
| Crawford | 84 | 18,915 | 9,815 | 85 | 10,086 | 442,740 | 168,253 | 81 | 139,045 | 10,223 | 1.04 | 6.08 |
| Elk | 33 | 20,547 | 7,158 | 32 | 4,157 | 555,560 | 102,769 | 32 | 74,030 | 5,480 | 0.77 | 5.33 |
| Greenwood | 80 | 103,210 | 71,197 | 78 | 9,566 | 2,022,041 | 1,211,628 | 76 | 208,643 | 67,075 | 0.94 | 5.54 |
| Labette | 35 | 9,409 | 3,438 | 35 | 4,952 | 300,370 | 80,645 | 35 | 105,100 | 3,758 | 1.09 | 4.66 |
| Montgomery | 51 | 14,448 | 6,246 | 48 | 4,870 | 334,965 | 102,858 | 51 | 80,425 | 4,105 | 0.86 | 3.99 |
| Neosho | 37 | 10,538 | 4,769 | 35 | 4,049 | 265,740 | 118,040 | 36 | 71,750 | 4,660 | 0.98 | 3.95 |
| Wilson | 55 | 28,118 | 14,851 | 55 | 7,626 | 567,690 | 200,590 | 54 | 131,400 | 11,329 | 0.76 | 5.65 |
| Woodson | 63 | 38,690 | 25,123 | 63 | 8,403 | 541,955 | 273,540 | 62 | 105,960 | 19,196 | 0.76 | 7.02 |

State totals. For total part owners see volume I, County table II.

TABLE 10.—CASH RENT PAID, OR PAYABLE, BY CASH TENANTS, 1940 and 1930; AND BY PART

| CROP-REPORTING DISTRICT AND COUNTY | TOTAL CASH TENANTS (NUMBER) | | CASH TENANTS REPORTING AMOUNT OF RENT | | | | | | | | | | | | | |
|---|---|---|---|---|---|---|---|---|---|---|---|---|---|---|---|---|
| | | | Number | | Land in farms (acres) | | Cropland harvested, 1939 | | Value of land and buildings 1940 (dollars) | Value of buildings 1940 | | Cash rent paid, or payable (dollars) | | | | |
| | | | | | | | | | | | | Amount | | Average per acre | | Average per $100 of value 1940 |
| | 1940[1] | 1930 | 1940 | 1930 | 1940 | 1930 | Farms reporting | Acres | | Farms reporting | Dollars | 1940 | 1930 | 1940 | 1930 | |
| SOUTH ATLANTIC | | | | | | | | | | | | | | | | |
| Delaware | | | | | | | | | | | | | | | | |
| State total | 523 | 494 | 486 | 491 | 33,917 | 34,392 | 431 | 11,531 | 2,980,412 | 473 | 1,357,491 | 101,498 | 136,379 | 2.99 | 3.97 | 3.41 |
| District 2 | 177 | 239 | 177 | 239 | 15,821 | 19,715 | 165 | 5,741 | 2,126,486 | 173 | 886,023 | 64,191 | 100,217 | 4.06 | 5.08 | 3.02 |
| New Castle | 177 | 239 | 177 | 239 | 15,821 | 19,715 | 165 | 5,741 | 2,126,486 | 173 | 886,023 | 64,191 | 100,217 | 4.06 | 5.08 | 3.02 |
| District 5 | 175 | 130 | 164 | 130 | 10,202 | 8,944 | 147 | 2,760 | 429,010 | 165 | 249,973 | 20,331 | 21,183 | 1.99 | 2.37 | 4.74 |
| Kent | 175 | 130 | 164 | 130 | 10,202 | 8,944 | 147 | 2,760 | 429,010 | 165 | 249,973 | 20,331 | 21,183 | 1.99 | 2.37 | 4.74 |
| District 8 | 171 | 125 | 145 | 122 | 7,894 | 5,733 | 119 | 3,030 | 424,916 | 137 | 221,495 | 16,976 | 14,979 | 2.15 | 2.61 | 4.00 |
| Sussex | 171 | 125 | 145 | 122 | 7,894 | 5,733 | 119 | 3,030 | 424,916 | 137 | 221,495 | 16,976 | 14,979 | 2.15 | 2.61 | 4.00 |
| Maryland | | | | | | | | | | | | | | | | |
| State total | 2,216 | 1,842 | 2,035 | 1,811 | 141,560 | 150,120 | 1,724 | 45,528 | 9,731,816 | 1,959 | 3,948,326 | 428,310 | 499,238 | 3.03 | 3.33 | 4.40 |
| District 1 | 243 | 251 | 230 | 246 | 25,832 | 30,591 | 210 | 3,602 | 552,400 | 225 | 211,465 | 26,820 | 36,198 | 1.04 | 1.18 | 4.86 |
| Allegany | 99 | 107 | 92 | 103 | 10,335 | 13,148 | 86 | 1,734 | 238,205 | 87 | 96,020 | 14,482 | 20,255 | 1.40 | 1.54 | 6.08 |
| Garrett | 144 | 144 | 138 | 143 | 15,497 | 17,443 | 124 | 1,868 | 314,195 | 136 | 115,445 | 12,338 | 15,943 | 0.80 | 0.91 | 3.93 |
| District 2 | 1,194 | 940 | 1,116 | 931 | 71,253 | 71,844 | 914 | 28,577 | 6,829,835 | 1,079 | 2,857,849 | 290,918 | 324,416 | 4.08 | 4.52 | 4.26 |
| Baltimore | 327 | 229 | 313 | 227 | 16,064 | 17,257 | 262 | 6,199 | 2,145,760 | 306 | 970,960 | 90,213 | 99,625 | 5.62 | 5.77 | 4.20 |
| Baltimore City | 12 | 20 | 12 | 20 | 435 | 576 | 10 | 130 | 235,000 | 10 | 28,000 | 4,905 | 10,824 | 11.28 | 18.79 | 2.09 |
| Carroll | 149 | 95 | 142 | 95 | 7,922 | 6,752 | 131 | 3,959 | 482,980 | 140 | 287,220 | 28,027 | 32,714 | 3.54 | 4.93 | 5.80 |
| Cecil | 115 | 69 | 110 | 67 | 7,672 | 5,599 | 72 | 2,021 | 559,179 | 104 | 296,454 | 20,180 | 20,721 | 2.63 | 3.70 | 3.61 |
| Frederick | 152 | 82 | 139 | 82 | 9,877 | 5,752 | 112 | 5,066 | 702,065 | 129 | 359,300 | 52,603 | 28,275 | 5.33 | 4.95 | 7.49 |
| Harford | 78 | 93 | 65 | 92 | 4,748 | 7,811 | 58 | 1,739 | 384,395 | 62 | 166,665 | 16,260 | 29,692 | 3.42 | 3.80 | 4.23 |
| Howard | 42 | 58 | 41 | 58 | 3,696 | 7,336 | 39 | 1,562 | 299,900 | 40 | 162,400 | 12,870 | 22,021 | 3.48 | 3.00 | 4.29 |
| Kent | 30 | 37 | 26 | 36 | 1,490 | 1,914 | 20 | 387 | 79,800 | 24 | 34,500 | 3,884 | 5,375 | 2.61 | 2.81 | 4.87 |
| Montgomery | 93 | 91 | 84 | 91 | 6,442 | 8,636 | 56 | 1,674 | 1,179,721 | 83 | 229,025 | 21,819 | 27,190 | 3.39 | 3.15 | 1.85 |
| Queen Annes | 69 | 65 | 65 | 63 | 5,816 | 4,341 | 51 | 2,074 | 321,250 | 64 | 118,725 | 12,855 | 16,082 | 2.21 | 3.70 | 4.00 |
| Washington | 127 | 101 | 119 | 100 | 7,091 | 5,890 | 103 | 3,766 | 439,785 | 117 | 184,600 | 27,302 | 31,899 | 3.85 | 5.42 | 6.21 |
| District 8 | 245 | 250 | 208 | 248 | 13,341 | 22,683 | 170 | 2,890 | 1,127,320 | 205 | 379,720 | 46,097 | 68,267 | 3.46 | 2.92 | 4.09 |
| Anne Arundel | 85 | 77 | 80 | 77 | 5,609 | 5,184 | 68 | 1,454 | 409,380 | 79 | 165,600 | 18,955 | 17,833 | 3.38 | 3.44 | 4.63 |
| Calvert | 17 | 6 | 5 | 6 | 685 | 981 | 4 | 69 | 21,900 | 4 | 7,200 | 652 | 1,963 | 0.92 | 2.00 | 2.89 |
| Charles | 30 | 33 | 27 | 33 | 2,703 | 4,964 | 25 | 394 | 70,200 | 27 | 32,750 | 4,387 | 5,873 | 1.62 | 1.18 | 6.25 |
| Prince Georges | 76 | 112 | 70 | 111 | 3,481 | 9,169 | 53 | 863 | 577,850 | 70 | 153,000 | 19,089 | 36,466 | 5.48 | 3.98 | 3.30 |
| St. Marys | 37 | 22 | 26 | 21 | 863 | 2,385 | 20 | 110 | 47,980 | 25 | 21,170 | 3,034 | 4,132 | 3.52 | 1.73 | 6.32 |
| District 9 | 534 | 401 | 481 | 386 | 31,134 | 25,002 | 430 | 10,459 | 1,222,261 | 452 | 499,292 | 64,475 | 72,355 | 2.07 | 2.89 | 5.28 |
| Caroline | 94 | 85 | 90 | 73 | 4,439 | 4,437 | 78 | 1,371 | 164,875 | 88 | 85,840 | 10,507 | 15,676 | 2.37 | 3.53 | 6.37 |
| Dorchester | 89 | 53 | 80 | 37 | 6,855 | 2,637 | 65 | 1,987 | 257,510 | 78 | 87,920 | 10,787 | 7,778 | 1.57 | 2.95 | 4.54 |
| Somerset | 70 | 50 | 57 | 49 | 3,380 | 3,338 | 54 | 1,047 | 133,791 | 53 | 49,206 | 7,738 | 7,108 | 2.29 | 2.13 | 5.78 |
| Talbot | 35 | 25 | 28 | 25 | 1,332 | 1,038 | 26 | 565 | 105,725 | 26 | 41,825 | 4,464 | 5,274 | 3.35 | 5.08 | 4.22 |
| Wicomico | 126 | 62 | 119 | 62 | 5,668 | 3,559 | 109 | 2,867 | 265,348 | 104 | 98,590 | 16,441 | 10,846 | 2.47 | 3.05 | 6.20 |
| Worcester | 120 | 140 | 107 | 140 | 8,460 | 9,993 | 98 | 2,622 | 315,012 | 103 | 135,911 | 14,538 | 25,673 | 1.72 | 2.57 | 4.62 |
| Dist. of Columbia | | | | | | | | | | | | | | | | |
| Dist. total | 10 | 23 | 9 | 23 | 143 | 413 | 7 | 46 | 174,000 | 9 | 28,700 | 2,705 | 7,060 | 18.92 | 17.09 | 1.55 |
| Virginia | | | | | | | | | | | | | | | | |
| State total | 8,573 | 7,283 | 7,859 | 7,215 | 564,306 | 651,364 | 7,031 | 111,138 | 20,379,464 | 7,648 | 7,785,111 | 855,223 | 1,086,883 | 1.52 | 1.67 | 4.20 |
| District 2 | 1,122 | 723 | 1,050 | 718 | 71,704 | 68,165 | 860 | 16,333 | 4,066,486 | 1,012 | 1,746,563 | 152,147 | 149,602 | 2.12 | 2.19 | 3.74 |
| Arlington | 3 | 9 | 3 | 8 | 91 | 230 | 3 | 25 | 103,000 | 2 | 3,080 | 720 | 2,810 | 7.91 | 12.22 | 0.70 |
| Clarke | 58 | 34 | 52 | 33 | 6,341 | 5,105 | 48 | 2,541 | 402,060 | 51 | 147,175 | 17,876 | 13,779 | 2.79 | 2.70 | 4.40 |
| Culpeper | 39 | 34 | 35 | 34 | 3,084 | 4,029 | 30 | 615 | 149,426 | 35 | 61,950 | 3,765 | 7,582 | 1.22 | 1.83 | 2.52 |
| Fairfax | 63 | 60 | 54 | 60 | 4,199 | 5,490 | 46 | 838 | 403,250 | 52 | 122,300 | 10,839 | 18,955 | 2.58 | 3.45 | 2.69 |
| Fauquier | 158 | 74 | 126 | 74 | 10,110 | 7,579 | 81 | 1,559 | 598,175 | 120 | 293,400 | 26,749 | 13,857 | 2.65 | 1.83 | 4.47 |
| Frederick | 125 | 90 | 118 | 90 | 9,707 | 9,974 | 101 | 2,106 | 365,750 | 117 | 187,800 | 17,428 | 19,402 | 1.80 | 1.95 | 4.77 |
| Loudoun | 72 | 47 | 69 | 46 | 8,763 | 7,187 | 57 | 2,117 | 440,350 | 69 | 181,350 | 17,578 | 15,567 | 2.01 | 2.17 | 3.99 |
| Madison | 94 | 54 | 87 | 54 | 2,647 | 4,832 | 84 | 698 | 122,805 | 86 | 97,985 | 4,486 | 4,931 | 1.69 | 1.06 | 3.65 |
| Page | 32 | 33 | 30 | 33 | 1,035 | 2,634 | 27 | 313 | 68,600 | 30 | 39,950 | 2,330 | 5,205 | 2.25 | 1.98 | 3.35 |
| Prince William | 49 | 17 | 44 | 17 | 3,555 | 1,850 | 29 | 667 | 151,536 | 43 | 66,396 | 6,441 | 2,843 | 1.81 | 1.54 | 4.25 |
| Rappahannock | 82 | 25 | 77 | 24 | 5,188 | 4,714 | 70 | 1,253 | 259,154 | 77 | 95,600 | 5,673 | 4,341 | 1.09 | 0.92 | 2.19 |
| Rockingham | 198 | 150 | 183 | 149 | 8,280 | 6,599 | 152 | 2,144 | 591,880 | 181 | 287,077 | 21,578 | 26,002 | 2.61 | 3.94 | 3.65 |
| Shenandoah | 88 | 48 | 82 | 48 | 3,451 | 2,560 | 55 | 725 | 171,300 | 79 | 88,350 | 8,796 | 5,712 | 2.55 | 2.23 | 5.13 |
| Stafford | 19 | 24 | 18 | 24 | 2,589 | 2,339 | 18 | 294 | 122,500 | 18 | 18,800 | 2,072 | 2,877 | 0.80 | 1.23 | 1.69 |
| Warren | 62 | 24 | 52 | 24 | 2,664 | 3,243 | 49 | 438 | 115,700 | 52 | 55,350 | 6,016 | 5,939 | 2.26 | 1.83 | 5.20 |
| District 4 | 663 | 433 | 585 | 428 | 43,401 | 48,624 | 518 | 6,698 | 1,924,273 | 575 | 824,647 | 75,148 | 88,627 | 1.73 | 1.82 | 3.91 |
| Alleghany | 34 | 31 | 30 | 31 | 2,868 | 5,152 | 24 | 405 | 90,700 | 28 | 35,100 | 4,238 | 4,471 | 1.48 | 0.87 | 4.67 |
| Augusta | 136 | 60 | 118 | 59 | 7,279 | 7,012 | 101 | 1,744 | 451,000 | 116 | 215,915 | 18,989 | 15,794 | 2.61 | 2.25 | 4.21 |
| Bath | 116 | 65 | 108 | 63 | 12,638 | 9,166 | 102 | 1,865 | 403,140 | 107 | 193,412 | 15,484 | 10,387 | 1.23 | 1.13 | 3.84 |
| Botetourt | 111 | 51 | 108 | 50 | 7,682 | 5,722 | 101 | 961 | 274,150 | 108 | 110,920 | 12,018 | 9,241 | 1.56 | 1.61 | 4.38 |
| Craig | 15 | 24 | 13 | 23 | 1,477 | 2,680 | 9 | 160 | 43,120 | 13 | 18,110 | 1,415 | 2,154 | 0.98 | 0.80 | 3.28 |
| Highland | 13 | 19 | 12 | 19 | 2,273 | 4,758 | 10 | 157 | 40,130 | 8 | 7,750 | 1,397 | 3,510 | 0.61 | 0.74 | 3.48 |
| Roanoke | 119 | 95 | 103 | 95 | 4,068 | 3,138 | 90 | 584 | 448,383 | 103 | 142,740 | 13,933 | 29,667 | 3.43 | 5.77 | 3.11 |
| Rockbridge | 119 | 88 | 93 | 88 | 5,116 | 8,996 | 81 | 802 | 175,650 | 92 | 100,700 | 7,674 | 13,403 | 1.50 | 1.49 | 4.42 |

[1]Where for 1940 there are less than 3 total cash tenants or part owners, data for items other than count of farms are included only in crop-reporting district and

OWNERS RENTING ON A CASH BASIS, 1940; BY CROP-REPORTING DISTRICTS AND COUNTIES—Continued

| CROP-REPORTING DISTRICT AND COUNTY | PART OWNERS RENTING ON A CASH BASIS AND REPORTING AMOUNT OF RENT: CENSUS OF 1940 | | | | | | | | | | | |
|---|---|---|---|---|---|---|---|---|---|---|---|---|
| | Number 1940 [1] | Land in farms, 1940 (acres) | | Cropland harvested 1939 | | Value of land and buildings 1940 (dollars) | | Value of buildings 1940 | | Cash rent paid, or payable 1940 (dollars) | | |
| | | Total | Rented portion | Farms reporting | Acres | Total | Rented portion | Farms reporting | Dollars | Amount | Average: Per acre | Average: Per $100 of value |
| SOUTH ATLANTIC | | | | | | | | | | | | |
| Delaware | | | | | | | | | | | | |
| State total | 73 | 11,564 | 3,590 | 72 | 5,260 | 659,389 | 198,242 | 72 | 293,122 | 8,865 | 2.47 | 4.47 |
| District 2 | 24 | 3,581 | 942 | 24 | 1,713 | 327,235 | 104,140 | 24 | 147,025 | 2,556 | 2.71 | 2.45 |
| New Castle | 24 | 3,581 | 942 | 24 | 1,713 | 327,235 | 104,140 | 24 | 147,025 | 2,556 | 2.71 | 2.45 |
| District 5 | 9 | 996 | 383 | 9 | 449 | 55,500 | 13,630 | 8 | 23,550 | 949 | 2.48 | 6.96 |
| Kent | 9 | 996 | 383 | 9 | 449 | 55,500 | 13,630 | 8 | 23,550 | 949 | 2.48 | 6.96 |
| District 8 | 40 | 6,987 | 2,265 | 39 | 3,098 | 276,654 | 80,472 | 40 | 122,547 | 5,360 | 2.37 | 6.66 |
| Sussex | 40 | 6,987 | 2,265 | 39 | 3,098 | 276,654 | 80,472 | 40 | 122,547 | 5,360 | 2.37 | 6.66 |
| Maryland | | | | | | | | | | | | |
| State total | 426 | 67,166 | 23,666 | 424 | 30,855 | 4,411,943 | 1,150,138 | 415 | 1,757,485 | 58,594 | 2.48 | 5.18 |
| District 1 | 22 | 4,601 | 2,658 | 22 | 925 | 106,694 | 38,797 | 22 | 44,090 | 1,395 | 0.53 | 3.60 |
| Allegany | 13 | 1,490 | 679 | 13 | 344 | 37,244 | 10,868 | 13 | 17,190 | 622 | 0.92 | 5.67 |
| Garrett | 9 | 3,111 | 1,959 | 9 | 581 | 69,450 | 27,831 | 9 | 26,900 | 773 | 0.39 | 2.78 |
| District 2 | 175 | 24,195 | 8,992 | 174 | 11,946 | 2,338,498 | 561,248 | 172 | 1,016,270 | 26,722 | 2.97 | 4.76 |
| Baltimore | 72 | 6,179 | 2,518 | 71 | 3,717 | 951,851 | 246,736 | 71 | 394,810 | 11,849 | 4.71 | 4.80 |
| Baltimore City | 2 | 83 | 69 | 2 | 60 | 21,200 | 11,200 | 2 | 7,200 | 100 | 1.45 | 0.89 |
| Carroll | 14 | 1,578 | 330 | 14 | 886 | 95,600 | 13,558 | 14 | 48,700 | 1,526 | 4.62 | 11.42 |
| Cecil | 15 | 2,357 | 783 | 15 | 1,028 | 145,750 | 21,758 | 15 | 78,015 | 1,292 | 1.65 | 5.94 |
| Frederick | 6 | 830 | 252 | 6 | 473 | 54,750 | 17,752 | 6 | 27,800 | 1,544 | 6.13 | 8.70 |
| Harford | 38 | 5,816 | 1,348 | 38 | 2,783 | 532,500 | 82,534 | 38 | 245,945 | 4,366 | 3.24 | 5.29 |
| Howard | 9 | 2,482 | 1,058 | 9 | 950 | 138,200 | 28,800 | 8 | 47,000 | 1,480 | 1.40 | 5.14 |
| Kent | 2 | 549 | 279 | 2 | 202 | 13,750 | 4,250 | 2 | 5,500 | 435 | 1.56 | 10.24 |
| Montgomery | 12 | 3,833 | 2,090 | 12 | 1,591 | 352,310 | 124,198 | 12 | 155,500 | 3,663 | 1.75 | 2.95 |
| Queen Annes | 5 | 688 | 265 | 5 | 276 | 32,585 | 10,664 | 4 | 5,800 | 467 | 1.76 | 4.38 |
| Washington | ------ | ------ | ------ | ------ | ------ | ------ | ------ | ------ | ------ | ------ | ------ | ------ |
| District 8 | 64 | 7,955 | 3,000 | 64 | 2,702 | 701,018 | 203,548 | 62 | 275,075 | 6,275 | 2.09 | 3.08 |
| Anne Arundel | 36 | 3,422 | 1,254 | 36 | 1,583 | 386,818 | 103,598 | 34 | 171,175 | 2,960 | 2.40 | 2.80 |
| Calvert | 1 | 125 | 30 | 1 | 70 | 11,000 | 3,000 | 1 | 600 | 200 | 6.67 | 6.67 |
| Charles | 3 | 1,725 | 510 | 3 | 133 | 35,400 | 11,000 | 3 | 14,100 | 435 | 1.40 | 3.95 |
| Prince Georges | 23 | 2,138 | 1,126 | 23 | 804 | 237,800 | 68,950 | 23 | 74,200 | 2,380 | 2.11 | 3.45 |
| St. Marys | 1 | 547 | 300 | 1 | 112 | 30,000 | 15,000 | 1 | 15,000 | 300 | 1.00 | 2.00 |
| District 9 | 165 | 30,415 | 9,036 | 164 | 15,282 | 1,265,735 | 326,545 | 159 | 422,050 | 24,202 | 2.68 | 7.41 |
| Caroline | 11 | 937 | 386 | 11 | 529 | 54,250 | 13,940 | 11 | 26,200 | 1,296 | 3.36 | 9.30 |
| Dorchester | 16 | 3,487 | 982 | 16 | 1,365 | 128,096 | 34,401 | 14 | 26,455 | 1,345 | 1.37 | 3.91 |
| Somerset | 21 | 2,171 | 757 | 21 | 1,027 | 107,850 | 26,065 | 18 | 30,800 | 1,786 | 2.36 | 6.85 |
| Talbot | 4 | 657 | 242 | 4 | 323 | 27,500 | 5,803 | 4 | 7,300 | 475 | 1.96 | 8.19 |
| Wicomico | 80 | 8,557 | 2,525 | 80 | 5,049 | 454,914 | 98,306 | 59 | 177,825 | 11,528 | 4.96 | 11.73 |
| Worcester | 55 | 14,606 | 4,344 | 52 | 6,989 | 493,125 | 148,030 | 53 | 153,470 | 7,772 | 1.79 | 5.25 |
| District of Columbia | | | | | | | | | | | | |
| District total | ------ | ------ | ------ | ------ | ------ | ------ | ------ | ------ | ------ | ------ | ------ | ------ |
| Virginia | | | | | | | | | | | | |
| State total | 1,606 | 337,313 | 135,547 | 1,579 | 94,513 | 16,608,658 | 5,329,611 | 1,573 | 5,259,320 | 204,594 | 1.51 | 3.84 |
| District 2 | 185 | 44,528 | 17,054 | 152 | 12,963 | 2,800,245 | 846,392 | 180 | 989,070 | 25,184 | 1.48 | 2.98 |
| Arlington | ------ | ------ | ------ | ------ | ------ | ------ | ------ | ------ | ------ | ------ | ------ | ------ |
| Clarke | 4 | 1,601 | 588 | 4 | 408 | 127,000 | 37,700 | 4 | 42,000 | 1,152 | 2.03 | 3.06 |
| Culpeper | 27 | 6,032 | 2,810 | 23 | 1,819 | 359,210 | 82,380 | 27 | 131,345 | 2,820 | 1.00 | 3.42 |
| Fairfax | 17 | 2,034 | 1,097 | 16 | 786 | 276,400 | 121,100 | 17 | 83,200 | 2,201 | 2.01 | 1.82 |
| Fauquier | 15 | 8,285 | 2,123 | 14 | 2,196 | 368,895 | 61,995 | 14 | 137,000 | 3,623 | 1.71 | 5.84 |
| Frederick | 5 | 2,270 | 1,025 | 5 | 321 | 78,100 | 54,175 | 5 | 17,750 | 1,260 | 1.23 | 2.33 |
| Loudoun | 13 | 3,921 | 2,010 | 13 | 1,720 | 349,750 | 112,198 | 12 | 143,100 | 4,771 | 2.37 | 4.25 |
| Madison | 4 | 34 | 26 | 4 | 5 | 5,400 | 925 | 4 | 4,775 | 58 | 2.23 | 6.27 |
| Page | 8 | 1,003 | 172 | 5 | 321 | 61,800 | 11,939 | 6 | 25,300 | 555 | 3.23 | 4.55 |
| Prince William | 3 | 79 | 32 | 2 | 29 | 13,450 | 4,175 | 2 | 4,100 | 67 | 2.09 | 1.60 |
| Rappahannock | 13 | 7,117 | 2,473 | 13 | 1,643 | 281,750 | 61,015 | 13 | 104,400 | 1,530 | 0.62 | 2.51 |
| Rockingham | 27 | 4,785 | 1,449 | 25 | 1,475 | 340,970 | 88,460 | 27 | 131,000 | 3,281 | 2.26 | 3.71 |
| Shenandoah | 21 | 3,131 | 1,377 | 18 | 1,112 | 186,040 | 64,880 | 20 | 70,850 | 2,368 | 1.72 | 3.85 |
| Stafford | 1 | 25 | 20 | 1 | 24 | 25,000 | 24,100 | 1 | 1,000 | 75 | 3.75 | 0.31 |
| Warren | 9 | 4,211 | 1,852 | 9 | 1,104 | 336,500 | 121,350 | 8 | 73,250 | 1,425 | 0.77 | 1.17 |
| District 4 | 142 | 47,979 | 18,862 | 142 | 9,276 | 2,243,939 | 588,583 | 141 | 743,275 | 22,181 | 1.19 | 3.77 |
| Alleghany | 2 | 426 | 305 | 2 | 109 | 4,200 | 2,175 | 2 | 1,100 | 165 | 0.54 | 7.59 |
| Augusta | 41 | 15,419 | 5,275 | 41 | 3,995 | 873,265 | 191,065 | 41 | 314,150 | 7,431 | 1.41 | 3.89 |
| Bath | 5 | 1,830 | 694 | 5 | 288 | 42,875 | 8,575 | 5 | 21,275 | 550 | 0.79 | 6.41 |
| Botetourt | 9 | 1,482 | 484 | 9 | 337 | 62,722 | 10,702 | 9 | 21,300 | 1,006 | 2.09 | 9.40 |
| Craig | 5 | 1,105 | 419 | 5 | 159 | 38,681 | 6,131 | 5 | 15,700 | 211 | 0.50 | 3.44 |
| Highland | 21 | 16,187 | 6,906 | 21 | 1,536 | 483,236 | 176,000 | 20 | 98,700 | 6,085 | 0.88 | 3.46 |
| Roanoke | 25 | 2,026 | 979 | 25 | 961 | 333,450 | 123,075 | 25 | 107,950 | 3,348 | 3.42 | 2.72 |
| Rockbridge | 34 | 9,504 | 3,600 | 34 | 1,891 | 405,510 | 70,860 | 34 | 163,100 | 3,387 | 0.94 | 4.78 |

State totals. For total part owners see volume I, County table II.

TABLE 10.—CASH RENT PAID, OR PAYABLE, BY CASH TENANTS, 1940 AND 1930; AND BY PART

| CROP-REPORTING DISTRICT AND COUNTY | TOTAL CASH TENANTS (NUMBER) | | CASH TENANTS REPORTING AMOUNT OF RENT | | | | | | | | | | | | | |
|---|---|---|---|---|---|---|---|---|---|---|---|---|---|---|---|---|
| | | | Number | | Land in farms (acres) | | Cropland harvested, 1939 | | Value of land and buildings 1940 (dollars) | Value of buildings 1940 | | Cash rent paid, or payable (dollars) | | | | |
| | | | | | | | | | | | | Amount | | Average per acre | | Average per $100 of value 1940 |
| | 1940[1] | 1930 | 1940 | 1930 | 1940 | 1930 | Farms reporting | Acres | | Farms reporting | Dollars | 1940 | 1930 | 1940 | 1930 | |
| SOUTH ATLANTIC—Con. | | | | | | | | | | | | | | | | |
| Virginia—Con. | | | | | | | | | | | | | | | | |
| District 5 | 1,765 | 1,300 | 1,585 | 1,281 | 106,784 | 126,997 | 1,353 | 13,942 | 3,732,684 | 1,561 | 1,670,612 | 148,821 | 166,684 | 1.39 | 1.31 | 3.99 |
| Albemarle | 102 | 74 | 97 | 74 | 9,582 | 7,343 | 82 | 1,375 | 418,976 | 93 | 195,150 | 13,587 | 12,168 | 1.45 | 1.66 | 5.24 |
| Amelia | 55 | 38 | 51 | 37 | 5,484 | 3,833 | 47 | 572 | 111,775 | 51 | 51,252 | 5,294 | 4,068 | 0.60 | 1.07 | 2.95 |
| Amherst | 184 | 99 | 164 | 99 | 8,041 | 10,888 | 151 | 972 | 237,850 | 163 | 126,685 | 12,030 | 7,959 | 1.50 | 0.73 | 5.06 |
| Appomattox | 54 | 36 | 48 | 36 | 3,449 | 4,625 | 45 | 301 | 85,395 | 48 | 44,655 | 2,656 | 3,936 | 0.77 | 0.85 | 3.18 |
| Bedford | 253 | 172 | 224 | 164 | 12,074 | 14,746 | 167 | 1,402 | 365,070 | 224 | 173,100 | 15,349 | 17,395 | 1.27 | 1.18 | 4.20 |
| Buckingham | 50 | 31 | 37 | 31 | 4,538 | 3,784 | 35 | 514 | 69,750 | 37 | 28,700 | 2,956 | 3,259 | 0.65 | 0.86 | 4.24 |
| Campbell | 104 | 87 | 85 | 86 | 4,534 | 6,804 | 68 | 544 | 130,600 | 82 | 64,135 | 8,710 | 11,833 | 1.92 | 1.74 | 6.87 |
| Caroline | 87 | 73 | 84 | 72 | 4,496 | 8,706 | 78 | 657 | 109,135 | 83 | 59,460 | 5,829 | 6,229 | 1.30 | 0.72 | 5.34 |
| Chesterfield | 165 | 139 | 162 | 139 | 10,589 | 13,718 | 133 | 1,340 | 541,975 | 161 | 204,425 | 25,585 | 26,956 | 2.23 | 1.97 | 4.35 |
| Cumberland | 49 | 18 | 46 | 18 | 2,856 | 2,189 | 40 | 290 | 57,565 | 40 | 25,700 | 2,515 | 1,848 | 0.95 | 0.84 | 4.37 |
| Fluvanna | 45 | 31 | 37 | 31 | 3,005 | 3,582 | 31 | 344 | 59,030 | 37 | 32,845 | 2,376 | 2,136 | 0.79 | 0.60 | 4.03 |
| Goochland | 56 | 28 | 52 | 28 | 2,127 | 4,491 | 44 | 117 | 68,905 | 51 | 36,825 | 3,582 | 2,892 | 1.59 | 0.64 | 4.91 |
| Greene | 15 | 19 | 12 | 19 | 431 | 1,705 | 9 | 176 | 19,400 | 12 | 11,000 | 751 | 876 | 1.74 | 0.51 | 3.87 |
| Hanover | 129 | 149 | 118 | 148 | 9,330 | 12,779 | 106 | 1,946 | 395,450 | 117 | 165,675 | 13,284 | 17,610 | 1.42 | 1.38 | 3.36 |
| Henrico | 93 | 99 | 90 | 99 | 6,118 | 8,690 | 75 | 1,112 | 495,650 | 88 | 179,400 | 15,938 | 24,851 | 2.61 | 2.86 | 3.22 |
| Louisa | 105 | 22 | 99 | 22 | 5,910 | 2,041 | 87 | 373 | 157,055 | 97 | 89,175 | 5,341 | 1,521 | 0.90 | 0.75 | 3.40 |
| Nelson | 62 | 48 | 42 | 45 | 2,711 | 2,475 | 41 | 241 | 47,025 | 41 | 25,900 | 1,982 | 2,817 | 0.73 | 1.14 | 4.21 |
| Orange | 47 | 25 | 45 | 25 | 3,677 | 2,630 | 34 | 564 | 130,148 | 42 | 79,925 | 4,925 | 5,885 | 1.34 | 2.24 | 3.78 |
| Powhatan | 28 | 29 | 25 | 27 | 2,232 | 3,769 | 22 | 322 | 72,725 | 25 | 25,125 | 4,336 | 4,777 | 1.95 | 1.27 | 5.99 |
| Prince Edward | 57 | 47 | 49 | 46 | 3,557 | 3,993 | 40 | 238 | 68,905 | 49 | 29,480 | 2,864 | 5,212 | 0.81 | 1.31 | 4.16 |
| Spotsylvania | 25 | 38 | 20 | 35 | 2,463 | 4,206 | 18 | 542 | 92,300 | 20 | 50,200 | 3,111 | 2,456 | 1.26 | 0.58 | 3.37 |
| District 6 | 709 | 866 | 683 | 858 | 54,817 | 64,541 | 598 | 14,607 | 2,286,376 | 643 | 778,858 | 96,505 | 124,951 | 1.76 | 1.94 | 4.22 |
| Accomack | 149 | 135 | 143 | 133 | 9,719 | 7,450 | 130 | 3,878 | 619,100 | 140 | 235,000 | 26,223 | 30,474 | 2.70 | 4.09 | 4.24 |
| Charles City | 13 | 35 | 12 | 33 | 3,590 | 3,554 | 11 | 595 | 40,200 | 12 | 19,050 | 1,308 | 2,955 | 0.36 | 0.83 | 3.25 |
| Elizabeth City | 17 | 30 | 17 | 30 | 431 | 1,310 | 9 | 166 | 65,800 | 16 | 26,925 | 3,592 | 6,715 | 8.33 | 5.13 | 5.46 |
| Essex | 29 | 44 | 29 | 44 | 2,875 | 2,708 | 25 | 360 | 67,100 | 29 | 21,050 | 2,234 | 2,659 | 0.78 | 0.98 | 3.33 |
| Gloucester | 19 | 29 | 16 | 29 | 1,522 | 2,588 | 14 | 297 | 41,410 | 15 | 17,375 | 854 | 1,819 | 0.65 | 0.70 | 2.06 |
| James City | 21 | 44 | 18 | 44 | 1,882 | 4,571 | 17 | 468 | 110,450 | 17 | 20,125 | 2,668 | 5,800 | 1.59 | 1.27 | 2.42 |
| King and Queen | 48 | 50 | 45 | 50 | 5,212 | 5,966 | 40 | 646 | 91,700 | 45 | 30,400 | 2,375 | 3,437 | 0.46 | 0.58 | 2.59 |
| King George | 46 | 15 | 44 | 15 | 2,972 | 2,426 | 43 | 394 | 133,565 | 44 | 35,000 | 3,606 | 4,124 | 1.21 | 1.70 | 2.70 |
| King William | 27 | 53 | 26 | 52 | 4,881 | 4,815 | 26 | 888 | 74,900 | 26 | 26,125 | 2,423 | 3,616 | 0.50 | 0.75 | 3.23 |
| Lancaster | 43 | 57 | 39 | 57 | 1,825 | 4,129 | 37 | 493 | 76,750 | 37 | 39,950 | 2,679 | 5,658 | 1.47 | 1.37 | 3.40 |
| Mathews | 16 | 45 | 12 | 44 | 361 | 785 | 10 | 117 | 30,077 | 11 | 12,967 | 956 | 2,676 | 2.65 | 3.41 | 3.18 |
| Middlesex | 32 | 27 | 29 | 27 | 1,917 | 1,524 | 29 | 412 | 64,750 | 29 | 23,700 | 2,918 | 2,441 | 1.52 | 1.60 | 4.51 |
| New Kent | 39 | 44 | 37 | 44 | 4,898 | 6,529 | 37 | 820 | 81,200 | 35 | 22,550 | 2,664 | 4,841 | 0.57 | 0.74 | 3.28 |
| Northampton | 62 | 64 | 59 | 63 | 5,540 | 3,984 | 56 | 3,055 | 485,180 | 54 | 130,550 | 30,055 | 25,691 | 5.43 | 6.45 | 6.19 |
| Northumberland | 45 | 46 | 41 | 46 | 2,404 | 2,833 | 37 | 895 | 80,250 | 40 | 32,775 | 3,199 | 4,784 | 1.33 | 1.69 | 3.99 |
| Richmond | 21 | 64 | 21 | 63 | 1,582 | 3,439 | 19 | 214 | 30,550 | 20 | 10,900 | 1,143 | 5,248 | 0.72 | 1.53 | 3.74 |
| Warwick | 13 | 27 | 12 | 27 | 204 | 2,146 | 9 | 81 | 31,100 | 11 | 12,675 | 1,325 | 6,288 | 6.49 | 2.93 | 4.25 |
| Westmoreland | 47 | 26 | 41 | 26 | 1,769 | 1,636 | 33 | 303 | 79,085 | 41 | 42,171 | 2,201 | 2,251 | 1.24 | 1.36 | 2.78 |
| York | 22 | 31 | 22 | 31 | 1,833 | 2,148 | 18 | 331 | 81,209 | 21 | 19,750 | 4,084 | 3,496 | 2.23 | 1.63 | 3.05 |
| District 7 | 1,927 | 1,541 | 1,751 | 1,531 | 95,562 | 117,155 | 1,599 | 11,948 | 2,564,467 | 1,702 | 768,099 | 95,620 | 135,520 | 1.00 | 1.16 | 3.73 |
| Bland | 19 | 21 | 19 | 20 | 1,423 | 4,567 | 17 | 175 | 31,650 | 18 | 9,500 | 1,409 | 1,781 | 0.99 | 0.39 | 4.45 |
| Buchanan | 274 | 322 | 266 | 322 | 12,142 | 22,182 | 258 | 1,690 | 212,495 | 263 | 83,042 | 9,843 | 13,840 | 0.81 | 0.62 | 4.83 |
| Carroll | 68 | 27 | 56 | 27 | 2,115 | 1,836 | 41 | 308 | 92,900 | 54 | 34,630 | 3,031 | 2,430 | 1.43 | 1.32 | 3.26 |
| Dickenson | 370 | 201 | 357 | 200 | 26,269 | 11,338 | 338 | 1,746 | 364,353 | 348 | 99,630 | 15,465 | 9,338 | 0.51 | 0.82 | 3.69 |
| Floyd | 60 | 38 | 53 | 37 | 2,113 | 1,703 | 39 | 258 | 83,070 | 53 | 24,625 | 2,534 | 2,626 | 1.20 | 1.54 | 4.02 |
| Giles | 44 | 43 | 38 | 43 | 1,879 | 3,718 | 24 | 113 | 105,840 | 37 | 21,750 | 2,022 | 4,952 | 1.08 | 1.33 | 1.91 |
| Grayson | 49 | 17 | 32 | 17 | 1,849 | 1,432 | 27 | 253 | 78,645 | 29 | 20,135 | 1,806 | 1,926 | 0.98 | 1.34 | 2.30 |
| Lee | 89 | 45 | 74 | 45 | 2,103 | 2,560 | 70 | 408 | 68,548 | 72 | 21,870 | 4,372 | 3,609 | 2.08 | 1.41 | 6.38 |
| Montgomery | 41 | 48 | 40 | 48 | 2,048 | 3,160 | 37 | 288 | 80,705 | 39 | 38,175 | 4,185 | 10,254 | 2.04 | 1.98 | 5.19 |
| Pulaski | 32 | 58 | 31 | 58 | 1,542 | 7,509 | 26 | 303 | 71,595 | 30 | 24,325 | 3,397 | 14,367 | 2.20 | 1.91 | 4.74 |
| Russell | 145 | 104 | 139 | 100 | 8,396 | 8,495 | 129 | 1,201 | 210,374 | 135 | 57,391 | 7,028 | 6,725 | 0.84 | 0.79 | 3.34 |
| Scott | 103 | 69 | 92 | 69 | 7,800 | 7,747 | 83 | 550 | 112,347 | 83 | 26,450 | 3,819 | 4,145 | 0.50 | 0.54 | 3.40 |
| Smyth | 38 | 47 | 35 | 47 | 4,447 | 8,537 | 24 | 828 | 182,115 | 34 | 57,371 | 5,392 | 11,480 | 1.21 | 1.34 | 2.96 |
| Tazewell | 31 | 122 | 31 | 121 | 2,819 | 11,185 | 29 | 337 | 59,715 | 29 | 12,500 | 2,840 | 11,445 | 1.01 | 1.02 | 4.76 |
| Washington | 104 | 73 | 69 | 73 | 4,032 | 3,435 | 62 | 858 | 266,330 | 67 | 64,620 | 8,631 | 10,381 | 2.14 | 3.02 | 3.24 |
| Wise | 426 | 280 | 394 | 278 | 12,210 | 12,327 | 373 | 2,069 | 394,045 | 386 | 115,585 | 16,704 | 17,303 | 1.37 | 1.40 | 4.24 |
| Wythe | 34 | 28 | 25 | 26 | 2,573 | 3,424 | 22 | 383 | 189,540 | 25 | 56,500 | 5,142 | 8,938 | 2.00 | 2.61 | 3.03 |
| District 8 | 776 | 593 | 701 | 586 | 43,613 | 52,583 | 620 | 6,771 | 1,115,133 | 682 | 510,906 | 60,477 | 59,037 | 1.38 | 1.12 | 5.42 |
| Charlotte | 41 | 43 | 33 | 42 | 5,056 | 7,424 | 31 | 727 | 87,300 | 30 | 27,985 | 3,753 | 5,145 | 0.74 | 0.69 | 4.30 |
| Franklin | 133 | 106 | 123 | 105 | 8,407 | 9,121 | 101 | 856 | 155,510 | 120 | 88,285 | 7,557 | 7,931 | 0.90 | 0.87 | 4.86 |
| Halifax | 64 | 47 | 52 | 47 | 1,682 | 3,668 | 46 | 394 | 87,553 | 50 | 51,075 | 6,494 | 5,498 | 3.86 | 1.49 | 7.42 |
| Henry | 181 | 110 | 177 | 110 | 10,524 | 7,060 | 155 | 2,008 | 293,325 | 175 | 135,811 | 15,521 | 9,942 | 1.47 | 1.41 | 5.29 |
| Lunenburg | 50 | 63 | 45 | 63 | 3,725 | 6,140 | 43 | 373 | 77,310 | 43 | 37,865 | 3,930 | 6,531 | 1.06 | 1.06 | 5.08 |
| Nottoway | 73 | 70 | 64 | 69 | 4,377 | 4,543 | 60 | 693 | 151,350 | 63 | 77,500 | 7,283 | 6,985 | 1.66 | 1.53 | 4.81 |
| Patrick | 107 | 63 | 91 | 63 | 4,706 | 8,153 | 78 | 518 | 84,165 | 90 | 33,260 | 4,195 | 3,571 | 0.89 | 0.44 | 4.98 |
| Pittsylvania | 127 | 89 | 116 | 83 | 5,336 | 6,454 | 106 | 1,000 | 178,620 | 111 | 77,325 | 11,744 | 13,454 | 2.20 | 2.08 | 6.57 |
| District 9 | 1,578 | 1,780 | 1,514 | 1,768 | 147,561 | 171,624 | 1,456 | 40,507 | 4,341,595 | 1,448 | 1,402,471 | 218,544 | 341,393 | 1.48 | 1.99 | 5.03 |
| Brunswick | 114 | 103 | 92 | 102 | 8,234 | 9,413 | 89 | 1,375 | 130,750 | 89 | 46,805 | 5,552 | 9,902 | 0.67 | 1.05 | 4.25 |
| Dinwiddie | 90 | 131 | 86 | 129 | 9,628 | 16,080 | 83 | 1,253 | 178,525 | 83 | 73,040 | 7,188 | 15,628 | 0.75 | 0.97 | 4.03 |
| Greensville | 115 | 137 | 115 | 136 | 8,330 | 13,022 | 114 | 2,639 | 218,195 | 113 | 109,298 | 14,159 | 21,106 | 1.70 | 1.62 | 6.49 |
| Isle of Wight | 116 | 134 | 114 | 132 | 12,740 | 12,306 | 113 | 4,159 | 390,900 | 110 | 146,375 | 21,075 | 28,941 | 1.65 | 2.19 | 5.39 |
| Mecklenburg | 121 | 104 | 108 | 104 | 5,863 | 9,000 | 89 | 1,190 | 162,360 | 103 | 69,428 | 8,581 | 13,398 | 1.46 | 1.49 | 5.29 |
| Nansemond | 211 | 213 | 204 | 211 | 18,392 | 17,570 | 204 | 6,654 | 799,174 | 189 | 261,950 | 40,067 | 44,821 | 2.18 | 2.55 | 5.01 |
| Norfolk | 126 | 156 | 126 | 156 | 7,175 | 10,958 | 121 | 3,513 | 517,980 | 114 | 142,305 | 25,092 | 55,589 | 3.50 | 5.08 | 4.84 |
| Prince George | 94 | 85 | 90 | 85 | 10,124 | 7,800 | 78 | 1,277 | 183,883 | 89 | 81,090 | 7,950 | 10,898 | 0.79 | 1.40 | 4.32 |
| Princess Anne | 124 | 154 | 121 | 151 | 8,658 | 11,922 | 117 | 4,554 | 614,950 | 109 | 147,700 | 20,678 | 34,696 | 2.39 | 2.91 | 3.36 |
| Southampton | 274 | 371 | 270 | 370 | 29,625 | 33,133 | 269 | 8,569 | 682,505 | 263 | 190,390 | 44,574 | 80,603 | 1.50 | 2.43 | 6.53 |
| Surry | 46 | 53 | 44 | 53 | 4,374 | 3,550 | 42 | 1,012 | 107,050 | 44 | 41,950 | 4,749 | 6,557 | 1.09 | 1.85 | 4.44 |
| Sussex | 147 | 139 | 144 | 139 | 24,450 | 26,890 | 137 | 4,350 | 355,525 | 142 | 92,140 | 18,879 | 21,254 | 0.77 | 0.79 | 5.31 |
| Independent cities | 33 | 47 | 30 | 45 | 634 | 1,675 | 27 | 332 | 348,450 | 25 | 82,975 | 7,961 | 21,069 | 12.56 | 12.58 | 2.28 |

[1] Where for 1940 there are less than 5 total cash tenants or part owners, data for items other than count of farms are included only in crop-reporting district and

OWNERS RENTING ON A CASH BASIS, 1940; BY CROP-REPORTING DISTRICTS AND COUNTIES—Continued

| CROP-REPORTING DISTRICT AND COUNTY | PART OWNERS RENTING ON A CASH BASIS AND REPORTING AMOUNT OF RENT: CENSUS OF 1940 | | | | | | | | | | | |
|---|---|---|---|---|---|---|---|---|---|---|---|---|
| | Number 1940 [1] | Land in farms, 1940 (acres) | | Cropland harvested 1939 | | Value of land and buildings 1940 (dollars) | | Value of buildings 1940 | | Cash rent paid, or payable 1940 (dollars) | | |
| | | Total | Rented portion | Farms reporting | Acres | Total | Rented portion | Farms reporting | Dollars | Amount | Average: Per acre | Average: Per $100 of value |
| SOUTH ATLANTIC—Con. | | | | | | | | | | | | |
| Virginia—Con. | | | | | | | | | | | | |
| District 5 | 218 | 39,907 | 18,699 | 214 | 10,578 | 1,545,864 | 482,307 | 214 | 620,727 | 17,293 | 1.04 | 3.59 |
| Albemarle | 8 | 2,277 | 474 | 8 | 614 | 65,150 | 10,475 | 8 | 38,750 | 475 | 1.00 | 4.55 |
| Amelia | 7 | 2,747 | 1,105 | 7 | 378 | 49,150 | 12,715 | 7 | 20,825 | 428 | 0.39 | 3.37 |
| Amherst | 9 | 1,052 | 797 | 9 | 197 | 37,825 | 12,415 | 9 | 20,550 | 693 | 0.87 | 5.58 |
| Appomattox | 3 | 149 | 18 | 3 | 41 | 3,050 | 1,438 | 3 | 1,500 | 77 | 4.28 | 5.35 |
| Bedford | 27 | 4,583 | 2,095 | 24 | 1,088 | 140,850 | 37,650 | 26 | 44,050 | 1,758 | 0.84 | 4.66 |
| Buckingham | 7 | 1,555 | 950 | 7 | 245 | 39,450 | 20,915 | 7 | 18,100 | 675 | 0.71 | 3.23 |
| Campbell | 11 | 1,305 | 676 | 11 | 254 | 30,375 | 7,825 | 11 | 13,845 | 559 | 0.83 | 7.33 |
| Caroline | 22 | 3,834 | 1,342 | 22 | 1,033 | 87,554 | 17,377 | 22 | 32,005 | 1,286 | 0.96 | 7.40 |
| Chesterfield | 18 | 2,648 | 1,227 | 18 | 919 | 200,410 | 74,510 | 18 | 69,650 | 2,174 | 1.77 | 2.92 |
| Cumberland | 3 | 538 | 309 | 3 | 92 | 9,690 | 4,490 | 2 | 3,300 | 125 | 0.40 | 2.74 |
| Fluvanna | 13 | 2,237 | 958 | 13 | 467 | 64,460 | 14,610 | 13 | 34,622 | 751 | 0.78 | 5.14 |
| Goochland | 8 | 1,228 | 624 | 8 | 435 | 69,800 | 18,576 | 8 | 29,850 | 970 | 1.55 | 5.22 |
| Greene | | | | | | | | | | | | |
| Hanover | 27 | 5,717 | 1,856 | 26 | 2,010 | 210,900 | 70,594 | 27 | 82,275 | 2,997 | 1.61 | 4.25 |
| Henrico | 22 | 3,194 | 891 | 22 | 1,396 | 336,300 | 82,880 | 21 | 115,725 | 1,977 | 2.22 | 2.39 |
| Louisa | 7 | 738 | 405 | 7 | 76 | 10,300 | 3,425 | 6 | 3,050 | 122 | 0.30 | 3.56 |
| Nelson | 11 | 1,496 | 470 | 11 | 295 | 69,250 | 48,585 | 11 | 40,080 | 573 | 1.22 | 1.18 |
| Orange | 7 | 2,611 | 1,743 | 7 | 499 | 81,550 | 35,228 | 7 | 31,950 | 1,273 | 0.73 | 3.61 |
| Powhatan | 1 | 106 | 4 | 1 | 21 | 2,000 | 144 | 1 | 850 | 10 | 2.50 | 6.94 |
| Prince Edward | 1 | 95 | 75 | 1 | 6 | 2,000 | 525 | 1 | 150 | 50 | 0.67 | 9.52 |
| Spotsylvania | 6 | 1,797 | 680 | 6 | 510 | 37,700 | 8,150 | 6 | 21,600 | 324 | 0.48 | 3.98 |
| District 6 | 357 | 40,389 | 15,245 | 354 | 15,366 | 2,128,627 | 556,745 | 347 | 821,355 | 25,078 | 1.64 | 4.50 |
| Accomack | 33 | 4,852 | 2,292 | 32 | 1,728 | 253,940 | 96,534 | 32 | 81,050 | 5,446 | 2.38 | 5.64 |
| Charles City | 3 | 1,515 | 935 | 3 | 452 | 27,100 | 5,443 | 3 | 6,000 | 515 | 0.35 | 9.46 |
| Elizabeth City | 11 | 1,512 | 425 | 11 | 896 | 103,250 | 20,845 | 10 | 26,000 | 799 | 1.88 | 3.83 |
| Essex | 14 | 845 | 369 | 14 | 502 | 44,800 | 11,448 | 14 | 22,540 | 526 | 1.43 | 4.60 |
| Gloucester | 35 | 1,643 | 758 | 35 | 720 | 141,245 | 19,657 | 34 | 90,600 | 709 | 0.94 | 3.61 |
| James City | 34 | 4,851 | 1,468 | 34 | 1,722 | 306,242 | 86,527 | 34 | 89,250 | 2,196 | 1.50 | 2.54 |
| King and Queen | 27 | 4,237 | 1,297 | 27 | 1,759 | 124,255 | 43,020 | 27 | 32,705 | 4,122 | 3.18 | 9.58 |
| King George | 3 | 485 | 240 | 3 | 116 | 11,270 | 4,525 | 3 | 5,700 | 158 | 0.66 | 3.49 |
| King William | 9 | 2,309 | 940 | 9 | 651 | 70,200 | 14,850 | 9 | 26,100 | 693 | 0.74 | 4.68 |
| Lancaster | 45 | 2,890 | 643 | 45 | 1,164 | 168,450 | 24,955 | 44 | 89,085 | 1,385 | 2.15 | 5.55 |
| Mathews | 13 | 419 | 118 | 12 | 185 | 77,175 | 9,861 | 13 | 48,175 | 252 | 2.14 | 2.56 |
| Middlesex | 38 | 3,073 | 1,734 | 38 | 1,635 | 154,650 | 63,515 | 34 | 58,300 | 2,365 | 1.48 | 4.04 |
| New Kent | 26 | 2,190 | 529 | 26 | 985 | 87,550 | 29,525 | 25 | 32,800 | 759 | 1.43 | 2.57 |
| Northampton | 12 | 1,132 | 471 | 12 | 557 | 87,500 | 30,500 | 10 | 26,700 | 1,770 | 3.76 | 5.80 |
| Northumberland | 23 | 2,091 | 866 | 23 | 648 | 69,960 | 17,322 | 23 | 35,175 | 978 | 1.13 | 5.65 |
| Richmond | | | | | | | | | | | | |
| Warwick | 14 | 2,219 | 571 | 14 | 816 | 246,060 | 31,900 | 14 | 90,600 | 917 | 1.61 | 2.87 |
| Westmoreland | 10 | 1,996 | 896 | 10 | 599 | 93,600 | 28,800 | 10 | 42,375 | 851 | 0.73 | 2.43 |
| York | 7 | 1,830 | 893 | 8 | 428 | 61,400 | 19,490 | 7 | 18,200 | 635 | 0.92 | 3.28 |
| District 7 | 265 | 65,425 | 28,085 | 260 | 11,993 | 3,236,056 | 1,134,747 | 261 | 680,131 | 37,509 | 1.44 | 3.31 |
| Bland | 5 | 2,354 | 1,049 | 5 | 274 | 88,600 | 32,240 | 5 | 26,000 | 967 | 0.92 | 3.00 |
| Buchanan | 12 | 328 | 90 | 12 | 94 | 15,550 | 5,445 | 12 | 9,400 | 121 | 1.34 | 2.22 |
| Carroll | 13 | 2,144 | 1,259 | 11 | 354 | 90,450 | 37,459 | 13 | 28,775 | 1,377 | 1.09 | 3.68 |
| Dickenson | 15 | 459 | 198 | 15 | 138 | 16,400 | 3,085 | 15 | 8,600 | 320 | 1.82 | 10.44 |
| Floyd | 7 | 1,124 | 439 | 7 | 167 | 36,235 | 16,280 | 7 | 7,935 | 360 | 0.82 | 2.21 |
| Giles | 6 | 2,558 | 695 | 6 | 136 | 72,220 | 16,870 | 6 | 20,800 | 855 | 0.94 | 5.88 |
| Grayson | 11 | 2,680 | 535 | 11 | 392 | 111,400 | 32,979 | 10 | 21,300 | 755 | 1.42 | 2.29 |
| Lee | 13 | 1,481 | 482 | 13 | 348 | 76,900 | 19,037 | 13 | 15,985 | 1,240 | 2.68 | 6.51 |
| Montgomery | 24 | 4,071 | 1,886 | 24 | 1,006 | 227,550 | 67,748 | 24 | 74,675 | 1,736 | 0.92 | 2.56 |
| Pulaski | 7 | 3,035 | 1,267 | 6 | 655 | 168,000 | 92,150 | 7 | 20,250 | 2,022 | 1.60 | 2.19 |
| Russell | 22 | 1,427 | 535 | 21 | 334 | 59,506 | 19,582 | 22 | 22,611 | 792 | 1.49 | 4.05 |
| Scott | 13 | 1,458 | 558 | 13 | 266 | 45,800 | 14,129 | 13 | 11,950 | 848 | 1.52 | 6.00 |
| Smyth | 22 | 9,600 | 2,773 | 21 | 1,792 | 384,765 | 118,942 | 20 | 82,640 | 5,835 | 2.10 | 4.91 |
| Tazewell | 28 | 15,519 | 5,186 | 28 | 2,499 | 696,585 | 175,407 | 27 | 119,700 | 7,146 | 1.38 | 4.12 |
| Washington | 37 | 9,990 | 5,812 | 37 | 2,224 | 673,735 | 310,205 | 37 | 109,000 | 8,579 | 1.48 | 2.77 |
| Wise | 16 | 1,110 | 828 | 16 | 190 | 30,820 | 10,904 | 16 | 11,730 | 254 | 0.40 | 2.33 |
| Wythe | 14 | 6,089 | 2,715 | 14 | 1,126 | 441,800 | 164,325 | 14 | 68,800 | 4,502 | 1.66 | 2.74 |
| District 8 | 72 | 16,280 | 6,950 | 72 | 2,600 | 803,380 | 203,203 | 70 | 238,233 | 5,663 | 0.81 | 2.79 |
| Charlotte | 9 | 7,773 | 3,349 | 9 | 759 | 326,560 | 135,360 | 9 | 112,800 | 1,902 | 0.57 | 1.41 |
| Franklin | 16 | 2,302 | 1,262 | 16 | 419 | 82,500 | 23,170 | 16 | 31,800 | 927 | 0.75 | 4.00 |
| Halifax | 7 | 700 | 271 | 7 | 153 | 12,350 | 3,470 | 7 | 6,150 | 241 | 0.89 | 6.95 |
| Henry | 6 | 677 | 232 | 6 | 145 | 31,900 | 5,710 | 6 | 19,200 | 211 | 0.91 | 3.69 |
| Lunenburg | 12 | 2,541 | 885 | 12 | 494 | 58,920 | 16,010 | 11 | 24,800 | 830 | 0.94 | 5.18 |
| Nottoway | 5 | 877 | 422 | 5 | 230 | 41,100 | 7,550 | 5 | 17,875 | 602 | 1.43 | 7.97 |
| Patrick | 4 | 345 | 204 | 4 | 71 | 12,850 | 3,450 | 4 | 7,700 | 195 | 0.98 | 5.65 |
| Pittsylvania | 13 | 1,065 | 327 | 13 | 329 | 37,200 | 10,483 | 12 | 17,908 | 755 | 2.31 | 7.20 |
| District 9 | 380 | 82,353 | 34,700 | 380 | 31,635 | 3,913,745 | 1,477,574 | 373 | 1,151,209 | 70,869 | 2.04 | 4.80 |
| Brunswick | 18 | 3,168 | 2,108 | 18 | 465 | 46,600 | 18,568 | 18 | 21,450 | 975 | 0.46 | 5.25 |
| Dinwiddie | 27 | 3,857 | 1,422 | 27 | 1,210 | 115,000 | 24,232 | 27 | 56,350 | 2,212 | 1.56 | 9.13 |
| Greensville | 22 | 7,298 | 3,762 | 22 | 1,968 | 167,325 | 83,135 | 21 | 41,700 | 2,118 | 0.56 | 2.55 |
| Isle of Wight | 42 | 7,843 | 2,147 | 42 | 2,820 | 249,025 | 74,453 | 41 | 93,629 | 5,379 | 2.51 | 7.22 |
| Mecklenburg | 16 | 3,987 | 2,302 | 16 | 891 | 100,300 | 33,260 | 15 | 38,175 | 1,049 | 0.46 | 3.15 |
| Nansemond | 55 | 11,192 | 3,432 | 55 | 4,698 | 742,110 | 257,410 | 55 | 220,305 | 11,410 | 3.32 | 4.43 |
| Norfolk | 57 | 10,710 | 4,789 | 57 | 7,086 | 1,010,835 | 412,880 | 56 | 270,325 | 13,444 | 2.81 | 3.26 |
| Prince George | 6 | 1,177 | 355 | 6 | 246 | 32,100 | 8,400 | 6 | 11,150 | 236 | 0.66 | 2.81 |
| Princess Anne | 51 | 11,392 | 4,718 | 51 | 6,895 | 913,400 | 350,405 | 49 | 223,675 | 22,555 | 4.78 | 6.44 |
| Southampton | 39 | 9,843 | 4,088 | 39 | 2,839 | 299,200 | 116,814 | 38 | 88,650 | 6,591 | 1.61 | 5.64 |
| Surry | 14 | 1,972 | 616 | 14 | 611 | 53,500 | 22,700 | 14 | 20,600 | 960 | 1.56 | 4.23 |
| Sussex | 33 | 9,934 | 4,963 | 33 | 1,908 | 184,350 | 75,317 | 33 | 67,200 | 3,940 | 0.79 | 5.23 |
| Independent cities | 7 | 452 | 174 | 5 | 104 | 136,800 | 40,060 | 7 | 35,300 | 817 | 4.70 | 2.04 |

State totals. For total part owners see volume I, County table II.

TABLE 10.—CASH RENT PAID, OR PAYABLE, BY CASH TENANTS, 1940 AND 1930; AND BY PART

| CROP-REPORTING DISTRICT AND COUNTY | TOTAL CASH TENANTS (NUMBER) | | CASH TENANTS REPORTING AMOUNT OF RENT | | | | | | | | | | | | | |
|---|---|---|---|---|---|---|---|---|---|---|---|---|---|---|---|---|
| | | | Number | | Land in farms (acres) | | Cropland harvested, 1939 | | Value of land and buildings 1940 (dollars) | Value of buildings 1940 | | Cash rent paid, or payable (dollars) | | | | |
| | | | | | | | | | | | | Amount | | Average per acre | | Average per $100 of value 1940 |
| | 1940[1] | 1930 | 1940 | 1930 | 1940 | 1930 | Farms reporting | Acres | | Farms reporting | Dollars | 1940 | 1930 | 1940 | 1930 | |
| SOUTH ATLANTIC—Con. | | | | | | | | | | | | | | | | |
| West Virginia | | | | | | | | | | | | | | | | |
| State total | 12,774 | 7,084 | 11,843 | 7,057 | 713,000 | 576,606 | 10,907 | 87,742 | 18,563,341 | 11,703 | 6,435,342 | 813,065 | 680,164 | 1.14 | 1.18 | 4.38 |
| District 2 | 3,244 | 1,640 | 2,904 | 1,635 | 189,483 | 141,361 | 2,657 | 28,715 | 6,185,282 | 2,869 | 2,469,476 | 295,865 | 254,405 | 1.56 | 1.80 | 4.78 |
| Barbour | 201 | 59 | 162 | 59 | 11,273 | 3,985 | 154 | 1,844 | 283,355 | 162 | 80,128 | 12,890 | 5,364 | 1.14 | 1.35 | 4.55 |
| Brooke | 69 | 29 | 65 | 29 | 4,610 | 2,964 | 59 | 828 | 238,811 | 62 | 93,956 | 11,845 | 5,981 | 2.46 | 2.02 | 4.96 |
| Doddridge | 236 | 98 | 217 | 98 | 15,886 | 9,150 | 210 | 1,885 | 306,790 | 217 | 86,815 | 14,440 | 7,853 | 0.91 | 0.86 | 4.71 |
| Hancock | 59 | 21 | 55 | 21 | 4,191 | 2,089 | 48 | 278 | 122,150 | 55 | 54,505 | 7,584 | 4,140 | 1.76 | 2.00 | 6.05 |
| Harrison | 309 | 201 | 301 | 200 | 18,329 | 17,178 | 272 | 3,052 | 821,505 | 297 | 308,785 | 44,540 | 43,828 | 2.43 | 2.55 | 5.42 |
| Lewis | 185 | 164 | 165 | 164 | 13,716 | 17,563 | 156 | 1,460 | 327,315 | 163 | 92,930 | 12,655 | 21,537 | 0.92 | 1.23 | 3.84 |
| Marion | 367 | 136 | 352 | 133 | 18,986 | 9,649 | 319 | 3,132 | 802,995 | 344 | 303,988 | 44,816 | 21,721 | 2.36 | 2.25 | 5.58 |
| Marshall | 307 | 185 | 295 | 184 | 21,295 | 18,000 | 266 | 4,070 | 739,350 | 293 | 333,160 | 36,272 | 34,168 | 1.70 | 1.90 | 4.91 |
| Monongalia | 175 | 134 | 165 | 134 | 11,478 | 9,381 | 142 | 1,645 | 377,710 | 164 | 163,335 | 18,095 | 20,467 | 1.58 | 2.18 | 4.79 |
| Ohio | 45 | 43 | 42 | 43 | 3,588 | 4,185 | 35 | 791 | 227,625 | 41 | 108,700 | 9,416 | 16,917 | 2.64 | 4.04 | 4.14 |
| Pleasants | 48 | 27 | 44 | 27 | 3,387 | 1,788 | 38 | 416 | 71,370 | 44 | 30,000 | 2,729 | 3,136 | 0.81 | 1.76 | 3.82 |
| Preston | 247 | 67 | 208 | 67 | 10,425 | 8,280 | 191 | 1,692 | 419,420 | 207 | 251,615 | 16,396 | 7,998 | 1.57 | 0.97 | 3.91 |
| Ritchie | 172 | 44 | 137 | 44 | 10,176 | 4,475 | 124 | 1,041 | 172,470 | 137 | 65,080 | 8,086 | 3,604 | 0.79 | 0.81 | 4.69 |
| Taylor | 110 | 68 | 104 | 68 | 5,130 | 5,138 | 91 | 780 | 179,320 | 104 | 79,307 | 8,597 | 9,455 | 1.68 | 1.84 | 4.79 |
| Tyler | 72 | 53 | 57 | 53 | 3,908 | 4,439 | 54 | 682 | 75,647 | 56 | 23,415 | 3,538 | 4,430 | 0.91 | 1.00 | 4.80 |
| Upshur | 193 | 110 | 145 | 110 | 8,910 | 8,649 | 132 | 1,207 | 251,710 | 142 | 87,020 | 11,130 | 14,541 | 1.25 | 1.68 | 4.42 |
| Wetzel | 232 | 88 | 187 | 88 | 12,315 | 6,259 | 179 | 2,046 | 278,800 | 182 | 127,480 | 12,210 | 7,718 | 0.99 | 1.23 | 4.38 |
| Wood | 217 | 113 | 203 | 113 | 11,700 | 8,213 | 187 | 2,068 | 490,939 | 199 | 179,257 | 20,928 | 21,547 | 1.79 | 2.62 | 4.26 |
| District 4 | 8,098 | 4,653 | 7,633 | 4,639 | 394,408 | 339,324 | 7,084 | 44,359 | 9,525,891 | 7,549 | 3,013,143 | 395,957 | 314,917 | 1.00 | 0.93 | 4.16 |
| Boone | 249 | 203 | 236 | 203 | 13,367 | 11,948 | 222 | 1,180 | 374,527 | 233 | 68,222 | 10,470 | 12,414 | 0.78 | 1.04 | 2.80 |
| Braxton | 329 | 174 | 307 | 174 | 18,228 | 15,330 | 293 | 2,461 | 526,085 | 305 | 78,318 | 12,517 | 12,750 | 0.69 | 0.83 | 3.84 |
| Cabell | 165 | 170 | 157 | 168 | 7,782 | 10,265 | 128 | 1,152 | 375,280 | 157 | 130,700 | 19,055 | 28,989 | 2.45 | 2.82 | 5.08 |
| Calhoun | 171 | 55 | 157 | 55 | 10,883 | 3,765 | 147 | 1,447 | 174,310 | 157 | 55,635 | 7,993 | 2,900 | 0.73 | 0.77 | 4.59 |
| Clay | 270 | 133 | 267 | 133 | 8,396 | 5,810 | 255 | 1,709 | 154,515 | 265 | 67,146 | 7,749 | 5,266 | 1.21 | 0.91 | 5.02 |
| Fayette | 320 | 162 | 301 | 162 | 12,042 | 7,837 | 276 | 1,508 | 401,984 | 299 | 174,000 | 24,094 | 12,269 | 2.00 | 1.57 | 5.89 |
| Gilmer | 159 | 86 | 140 | 85 | 9,083 | 9,113 | 135 | 1,246 | 197,730 | 138 | 65,680 | 7,977 | 6,834 | 0.88 | 0.75 | 4.03 |
| Jackson | 148 | 79 | 127 | 78 | 9,295 | 5,469 | 105 | 1,291 | 238,455 | 125 | 83,190 | 9,566 | 6,982 | 1.01 | 1.28 | 3.93 |
| Kanawha | 523 | 394 | 498 | 394 | 17,777 | 20,135 | 458 | 2,291 | 859,018 | 497 | 282,431 | 40,970 | 42,370 | 2.30 | 2.10 | 4.77 |
| Lincoln | 399 | 416 | 342 | 416 | 19,063 | 28,846 | 328 | 2,358 | 274,820 | 340 | 91,266 | 14,400 | 21,582 | 0.76 | 0.80 | 5.24 |
| Logan | 217 | 221 | 211 | 221 | 11,180 | 14,379 | 206 | 1,278 | 258,675 | 207 | 58,330 | 11,202 | 14,770 | 1.00 | 1.03 | 4.36 |
| McDowell | 1,397 | 695 | 1,316 | 693 | 46,678 | 53,726 | 1,178 | 4,469 | 991,001 | 1,298 | 439,281 | 74,702 | 14,451 | 1.60 | 0.27 | 7.54 |
| Mason | 112 | 78 | 100 | 77 | 8,257 | 8,748 | 92 | 851 | 281,703 | 98 | 98,849 | 9,223 | 13,336 | 1.12 | 1.52 | 3.27 |
| Mercer | 321 | 192 | 303 | 192 | 14,414 | 11,562 | 271 | 1,857 | 466,482 | 297 | 199,570 | 19,765 | 21,944 | 1.37 | 1.90 | 4.24 |
| Mingo | 872 | 159 | 866 | 159 | 36,236 | 11,225 | 820 | 3,528 | 935,018 | 851 | 243,675 | 26,840 | 5,181 | 0.74 | 0.46 | 2.85 |
| Nicholas | 312 | 224 | 283 | 221 | 10,832 | 14,688 | 272 | 1,639 | 229,990 | 280 | 85,211 | 10,904 | 12,993 | 1.01 | 0.88 | 4.74 |
| Putnam | 127 | 132 | 114 | 132 | 9,607 | 10,911 | 98 | 1,049 | 255,420 | 112 | 74,005 | 9,620 | 14,604 | 1.00 | 1.34 | 3.80 |
| Raleigh | 703 | 251 | 684 | 251 | 34,961 | 19,803 | 633 | 4,187 | 936,952 | 681 | 325,677 | 26,166 | 20,607 | 0.75 | 1.04 | 2.79 |
| Roane | 84 | 94 | 75 | 93 | 5,474 | 7,311 | 69 | 688 | 140,481 | 72 | 46,300 | 5,624 | 12,337 | 1.03 | 1.69 | 4.00 |
| Wayne | 389 | 298 | 378 | 298 | 19,041 | 17,829 | 358 | 2,466 | 375,090 | 371 | 123,957 | 20,708 | 18,145 | 1.09 | 1.02 | 5.52 |
| Webster | 221 | 79 | 185 | 79 | 9,406 | 5,761 | 167 | 1,016 | 132,875 | 184 | 42,105 | 8,354 | 5,489 | 0.89 | 0.60 | 6.29 |
| Wirt | 49 | 37 | 37 | 37 | 2,590 | 2,735 | 33 | 324 | 43,225 | 36 | 14,830 | 2,148 | 2,178 | 0.83 | 0.80 | 4.97 |
| Wyoming | 561 | 321 | 549 | 318 | 61,816 | 44,150 | 542 | 4,584 | 1,104,295 | 546 | 166,785 | 16,310 | 8,566 | 0.26 | 0.19 | 1.48 |
| District 6 | 1,432 | 791 | 1,306 | 783 | 129,109 | 95,921 | 1,166 | 14,668 | 2,854,168 | 1,285 | 952,723 | 121,243 | 110,842 | 0.94 | 1.16 | 4.25 |
| Berkeley | 83 | 60 | 79 | 60 | 4,021 | 5,514 | 68 | 784 | 194,972 | 78 | 107,200 | 11,029 | 15,127 | 2.74 | 2.74 | 5.66 |
| Grant | 47 | 22 | 43 | 22 | 9,530 | 5,490 | 39 | 1,076 | 101,275 | 42 | 26,695 | 4,774 | 6,603 | 0.50 | 1.20 | 4.71 |
| Greenbrier | 155 | 97 | 138 | 96 | 10,319 | 7,076 | 121 | 1,193 | 390,110 | 136 | 124,615 | 13,179 | 13,955 | 1.28 | 1.97 | 3.38 |
| Hampshire | 74 | 50 | 64 | 49 | 10,298 | 10,458 | 51 | 763 | 131,115 | 64 | 50,490 | 5,892 | 8,887 | 0.55 | 0.86 | 4.34 |
| Hardy | 56 | 20 | 55 | 20 | 6,902 | 2,589 | 41 | 982 | 157,507 | 54 | 37,425 | 9,685 | 5,824 | 1.40 | 2.25 | 6.13 |
| Jefferson | 55 | 45 | 54 | 45 | 5,813 | 3,214 | 47 | 1,570 | 235,760 | 51 | 90,110 | 12,223 | 12,371 | 2.10 | 3.85 | 5.18 |
| Mineral | 60 | 32 | 57 | 32 | 7,838 | 3,812 | 51 | 811 | 121,830 | 57 | 43,260 | 6,008 | 5,002 | 1.02 | 1.31 | 6.57 |
| Monroe | 67 | 70 | 61 | 70 | 4,525 | 5,279 | 52 | 338 | 113,925 | 60 | 45,375 | 5,391 | 8,654 | 1.19 | 1.64 | 4.73 |
| Morgan | 60 | 14 | 53 | 14 | 4,469 | 2,735 | 36 | 415 | 68,175 | 51 | 31,680 | 3,898 | 1,706 | 0.87 | 0.62 | 5.89 |
| Pendleton | 41 | 18 | 40 | 18 | 8,698 | 3,235 | 37 | 758 | 174,600 | 39 | 42,325 | 5,258 | 2,450 | 0.60 | 0.76 | 3.01 |
| Pocahontas | 114 | 41 | 104 | 35 | 9,547 | 3,991 | 99 | 1,170 | 212,905 | 103 | 51,705 | 8,443 | 3,817 | 0.88 | 0.96 | 3.97 |
| Randolph | 174 | 103 | 152 | 103 | 16,985 | 14,403 | 142 | 1,357 | 352,335 | 152 | 106,540 | 12,286 | 10,715 | 0.72 | 0.74 | 3.49 |
| Summers | 333 | 154 | 304 | 154 | 18,988 | 10,128 | 283 | 2,094 | 401,202 | 302 | 149,440 | 15,245 | 11,672 | 0.90 | 1.15 | 3.80 |
| Tucker | 113 | 65 | 102 | 65 | 15,196 | 17,997 | 99 | 1,347 | 200,457 | 96 | 46,065 | 6,132 | 6,059 | 0.46 | 0.34 | 3.06 |
| North Carolina | | | | | | | | | | | | | | | | |
| State total | 10,720 | 9,257 | 10,001 | 9,198 | 617,779 | 579,460 | 9,378 | 171,269 | 21,340,889 | 9,486 | 6,512,503 | 1,159,896 | 1,471,858 | 1.88 | 2.54 | 5.44 |
| District 1 | 489 | 322 | 452 | 319 | 21,673 | 19,706 | 380 | 2,321 | 810,413 | 401 | 189,203 | 25,988 | 30,284 | 1.20 | 1.54 | 4.26 |
| Alleghany | 27 | 16 | 20 | 14 | 811 | 1,325 | 14 | 91 | 30,600 | 18 | 10,275 | 1,185 | 1,128 | 1.46 | 0.85 | 3.87 |
| Ashe | 58 | 45 | 51 | 44 | 2,167 | 2,750 | 41 | 211 | 83,635 | 42 | 18,815 | 2,721 | 3,371 | 1.26 | 1.23 | 3.25 |
| Avery | 53 | 25 | 44 | 25 | 1,809 | 1,071 | 37 | 261 | 85,030 | 43 | 16,073 | 2,434 | 1,807 | 1.36 | 1.69 | 3.77 |
| Caldwell | 126 | 71 | 118 | 71 | 5,309 | 4,141 | 107 | 547 | 162,729 | 118 | 57,455 | 8,532 | 7,493 | 1.61 | 1.81 | 5.24 |
| Surry | 77 | 57 | 66 | 57 | 2,981 | 2,858 | 62 | 495 | 101,351 | 57 | 44,925 | 4,768 | 5,594 | 1.61 | 1.98 | 4.70 |
| Watauga | 52 | 40 | 26 | 40 | 1,829 | 3,736 | 23 | 175 | 34,581 | 22 | 7,285 | 1,950 | 5,121 | 1.20 | 1.37 | 5.64 |
| Wilkes | 111 | 55 | 106 | 55 | 6,982 | 3,164 | 95 | 538 | 132,337 | 100 | 34,300 | 4,354 | 3,980 | 0.62 | 1.26 | 3.29 |
| Yadkin | 5 | 13 | 1 | 13 | 5 | 661 | 1 | 3 | 150 | 1 | 75 | 24 | 1,790 | 4.80 | 2.71 | 16.00 |
| District 2 | 1,391 | 1,484 | 1,298 | 1,477 | 82,516 | 98,372 | 1,215 | 19,206 | 2,771,615 | 1,254 | 933,296 | 152,284 | 218,816 | 1.85 | 2.27 | 5.49 |
| Alamance | 56 | 45 | 46 | 45 | 3,090 | 3,246 | 44 | 562 | 100,732 | 46 | 45,047 | 5,811 | 6,579 | 1.88 | 2.03 | 5.77 |
| Caswell | 20 | 24 | 18 | 24 | 751 | 1,485 | 18 | 183 | 25,800 | 18 | 18,400 | 2,167 | 2,919 | 2.96 | 1.97 | 8.40 |
| Durham | 130 | 119 | 128 | 118 | 9,326 | 7,865 | 119 | 1,496 | 511,848 | 125 | 102,123 | 17,540 | 20,485 | 1.88 | 2.60 | 5.62 |
| Forsyth | 77 | 43 | 68 | 43 | 2,334 | 1,615 | 51 | 478 | 192,205 | 67 | 48,575 | 9,609 | 9,271 | 4.12 | 5.74 | 5.00 |
| Franklin | 299 | 399 | 295 | 394 | 20,976 | 19,215 | 294 | 6,364 | 633,859 | 283 | 214,870 | 39,024 | 58,989 | 1.86 | 3.07 | 6.18 |
| Granville | 74 | 67 | 61 | 67 | 4,084 | 4,944 | 59 | 843 | 118,660 | 59 | 57,025 | 7,930 | 8,685 | 1.94 | 1.76 | 6.68 |
| Guilford | 205 | 121 | 193 | 121 | 11,070 | 9,805 | 162 | 2,194 | 602,825 | 189 | 189,242 | 24,904 | 28,696 | 2.25 | 2.93 | 4.13 |
| Orange | 84 | 89 | 73 | 89 | 4,568 | 9,362 | 59 | 635 | 89,210 | 70 | 38,135 | 7,073 | 10,076 | 1.55 | 1.08 | 7.93 |
| Person | 11 | 14 | 11 | 14 | 647 | 1,046 | 11 | 176 | 17,375 | 10 | 4,375 | 998 | 1,371 | 1.54 | 1.31 | 5.74 |
| Rockingham | 97 | 67 | 89 | 67 | 5,740 | 5,596 | 88 | 1,265 | 172,595 | 86 | 51,924 | 10,542 | 8,955 | 1.84 | 1.60 | 6.11 |
| Stokes | 25 | 20 | 15 | 20 | 545 | 945 | 15 | 123 | 11,145 | 13 | 4,410 | 756 | 2,268 | 1.39 | 2.40 | 6.78 |
| Vance | 69 | 126 | 65 | 126 | 4,216 | 7,693 | 64 | 1,042 | 156,050 | 57 | 41,050 | 7,734 | 17,058 | 1.83 | 2.22 | 4.98 |
| Warren | 244 | 350 | 236 | 349 | 15,189 | 23,555 | 231 | 3,845 | 339,311 | 229 | 125,120 | 18,196 | 43,466 | 1.20 | 1.85 | 5.36 |

[1] Where for 1940 there are less than 3 total cash tenants or part owners, data for items other than count of farms are included only in crop-reporting district and

OWNERS RENTING ON A CASH BASIS, 1940; BY CROP-REPORTING DISTRICTS AND COUNTIES—Continued

| CROP-REPORTING DISTRICT AND COUNTY | PART OWNERS RENTING ON A CASH BASIS AND REPORTING AMOUNT OF RENT: CENSUS OF 1940 | | | | | | | | | | | |
|---|---|---|---|---|---|---|---|---|---|---|---|---|
| | Number 1940 [1] | Land in farms, 1940 (acres) | | Cropland harvested 1939 | | Value of land and buildings 1940 (dollars) | | Value of buildings 1940 | | Cash rent paid, or payable 1940 (dollars) | | |
| | | Total | Rented portion | Farms reporting | Acres | Total | Rented portion | Farms reporting | Dollars | Amount | Average: Per acre | Average: Per $100 of value |
| SOUTH ATLANTIC—Con. | | | | | | | | | | | | |
| West Virginia | | | | | | | | | | | | |
| State total | 963 | 178,392 | 78,874 | 969 | 29,321 | 5,652,737 | 1,849,579 | 962 | 1,784,563 | 71,033 | 0.90 | 3.84 |
| District 2 | 376 | 73,022 | 31,691 | 369 | 12,668 | 2,344,224 | 673,739 | 366 | 815,609 | 29,279 | 0.92 | 4.35 |
| Barbour | 19 | 5,693 | 2,336 | 18 | 872 | 165,050 | 43,530 | 18 | 49,695 | 1,821 | 0.78 | 4.18 |
| Brooke | 9 | 2,454 | 945 | 9 | 542 | 131,800 | 24,147 | 9 | 59,800 | 935 | 0.99 | 3.87 |
| Doddridge | 10 | 2,239 | 889 | 10 | 251 | 38,680 | 13,050 | 10 | 11,900 | 570 | 0.64 | 4.37 |
| Hancock | 1 | 71 | 10 | 1 | 46 | 5,000 | 280 | 1 | 4,000 | 15 | 1.50 | 5.36 |
| Harrison | 69 | 10,986 | 4,790 | 67 | 1,916 | 441,120 | 135,285 | 66 | 131,870 | 5,737 | 1.20 | 4.24 |
| Lewis | 53 | 16,100 | 7,360 | 52 | 1,992 | 420,730 | 149,805 | 53 | 99,750 | 5,057 | 0.69 | 3.38 |
| Marion | 29 | 4,169 | 1,879 | 29 | 867 | 185,900 | 58,547 | 28 | 75,570 | 2,445 | 1.30 | 4.32 |
| Marshall | 30 | 4,765 | 2,122 | 28 | 999 | 158,910 | 44,310 | 30 | 69,225 | 2,416 | 1.14 | 5.45 |
| Monongalia | 28 | 6,412 | 3,182 | 28 | 1,171 | 240,030 | 83,485 | 28 | 102,075 | 3,816 | 1.20 | 6.01 |
| Ohio | 2 | 228 | 110 | 2 | 134 | 9,625 | 2,435 | 2 | 4,000 | 225 | 2.05 | 9.24 |
| Pleasants | 9 | 930 | 581 | 8 | 189 | 16,550 | 5,371 | 8 | 5,700 | 207 | 0.36 | 3.85 |
| Preston | 22 | 4,441 | 1,329 | 22 | 880 | 135,389 | 35,199 | 21 | 46,000 | 1,047 | 0.79 | 2.97 |
| Ritchie | 21 | 3,672 | 1,404 | 21 | 539 | 58,131 | 16,473 | 20 | 23,300 | 918 | 0.65 | 5.57 |
| Taylor | 4 | 1,186 | 516 | 4 | 225 | 25,940 | 7,890 | 4 | 7,900 | 375 | 0.73 | 4.75 |
| Tyler | 9 | 1,437 | 442 | 9 | 349 | 46,650 | 6,231 | 9 | 21,750 | 526 | 1.19 | 8.44 |
| Upshur | 27 | 3,859 | 1,829 | 27 | 682 | 136,300 | 38,191 | 27 | 45,800 | 1,570 | 0.86 | 4.11 |
| Wetzel | 18 | 2,868 | 1,355 | 18 | 600 | 54,985 | 10,656 | 17 | 25,500 | 662 | 0.49 | 6.21 |
| Wood | 16 | 1,532 | 612 | 16 | 414 | 73,434 | 20,874 | 15 | 31,574 | 937 | 1.53 | 4.49 |
| District 4 | 421 | 45,673 | 25,045 | 417 | 6,813 | 1,382,890 | 533,017 | 415 | 458,657 | 14,332 | 0.57 | 2.69 |
| Boone | 30 | 2,108 | 1,403 | 30 | 251 | 65,400 | 28,780 | 28 | 19,175 | 624 | 0.44 | 2.33 |
| Braxton | 18 | 1,652 | 610 | 17 | 288 | 33,437 | 10,812 | 18 | 12,800 | 539 | 0.88 | 4.99 |
| Cabell | 7 | 649 | 411 | 7 | 81 | 18,680 | 10,110 | 7 | 4,950 | 530 | 1.29 | 5.24 |
| Calhoun | 8 | 619 | 487 | 8 | 87 | 13,775 | 8,226 | 8 | 5,550 | 202 | 0.41 | 3.24 |
| Clay | 8 | 276 | 61 | 8 | 61 | 6,750 | 1,500 | 8 | 2,550 | 41 | 0.67 | 2.73 |
| Fayette | 16 | 361 | 206 | 16 | 171 | 30,000 | 7,447 | 16 | 16,450 | 408 | 1.98 | 5.48 |
| Gilmer | 17 | 6,049 | 1,970 | 17 | 694 | 153,675 | 33,725 | 16 | 45,000 | 1,267 | 0.64 | 3.76 |
| Jackson | 26 | 4,669 | 2,229 | 26 | 772 | 111,900 | 41,568 | 26 | 38,050 | 1,248 | 0.56 | 3.00 |
| Kanawha | 7 | 472 | 263 | 7 | 138 | 50,150 | 19,513 | 7 | 14,900 | 974 | 3.70 | 4.99 |
| Lincoln | 35 | 4,136 | 2,359 | 35 | 393 | 50,245 | 14,620 | 35 | 18,075 | 699 | 0.30 | 4.78 |
| Logan | 20 | 1,504 | 919 | 20 | 204 | 24,650 | 6,923 | 20 | 12,350 | 437 | 0.48 | 6.31 |
| McDowell | 23 | 1,264 | 988 | 23 | 136 | 34,000 | 9,492 | 22 | 17,725 | 186 | 0.19 | 1.96 |
| Mason | 14 | 2,545 | 1,415 | 14 | 608 | 184,950 | 99,684 | 14 | 40,050 | 2,087 | 1.47 | 2.09 |
| Mercer | 15 | 702 | 407 | 15 | 177 | 27,600 | 10,910 | 15 | 12,950 | 297 | 0.75 | 2.72 |
| Mingo | 32 | 1,082 | 878 | 32 | 179 | 53,350 | 28,818 | 32 | 17,125 | 545 | 0.62 | 1.89 |
| Nicholas | 20 | 1,604 | 742 | 19 | 281 | 48,825 | 12,740 | 19 | 20,302 | 392 | 0.53 | 3.08 |
| Putnam | 5 | 484 | 263 | 4 | 80 | 24,200 | 9,800 | 5 | 3,450 | 175 | 0.67 | 1.79 |
| Raleigh | 43 | 5,680 | 3,575 | 43 | 779 | 159,420 | 50,055 | 42 | 62,650 | 838 | 0.23 | 1.67 |
| Roane | 6 | 1,509 | 622 | 6 | 291 | 43,975 | 15,285 | 6 | 20,200 | 708 | 1.14 | 4.63 |
| Wayne | 26 | 3,068 | 1,246 | 25 | 520 | 71,990 | 17,871 | 26 | 22,575 | 1,376 | 1.10 | 7.79 |
| Webster | 9 | 1,114 | 751 | 9 | 127 | 11,875 | 3,735 | 9 | 4,110 | 234 | 0.31 | 6.27 |
| Wirt | 2 | 310 | 65 | 2 | 28 | 4,000 | 1,250 | 2 | 1,750 | 97 | 1.54 | 7.76 |
| Wyoming | 34 | 3,816 | 3,176 | 34 | 469 | 159,863 | 94,373 | 34 | 45,820 | 428 | 0.13 | 0.45 |
| District 6 | 186 | 59,697 | 22,138 | 183 | 9,840 | 1,925,825 | 842,825 | 181 | 510,297 | 27,422 | 1.24 | 4.27 |
| Berkeley | 8 | 1,073 | 575 | 8 | 620 | 77,150 | 35,950 | 8 | 29,225 | 1,419 | 2.47 | 3.95 |
| Grant | 23 | 9,909 | 2,562 | 23 | 1,156 | 156,588 | 34,617 | 22 | 31,900 | 1,855 | 0.72 | 5.36 |
| Greenbrier | 36 | 12,167 | 3,952 | 36 | 1,954 | 602,475 | 221,225 | 35 | 130,875 | 7,335 | 1.86 | 3.31 |
| Hampshire | 1 | 235 | 10 | 1 | 38 | 8,500 | 430 | 1 | 3,950 | 50 | 5.00 | 11.63 |
| Hardy | 12 | 6,442 | 1,399 | 12 | 751 | 117,085 | 32,260 | 11 | 26,125 | 1,955 | 1.40 | 6.06 |
| Jefferson | 10 | 2,779 | 1,153 | 9 | 1,417 | 222,985 | 53,845 | 8 | 76,816 | 3,970 | 3.44 | 7.37 |
| Mineral | 10 | 2,138 | 388 | 10 | 257 | 32,800 | 7,585 | 10 | 8,975 | 528 | 1.62 | 8.28 |
| Monroe | 12 | 3,521 | 1,860 | 12 | 589 | 122,200 | 40,900 | 12 | 32,900 | 1,546 | 0.83 | 3.78 |
| Morgan | 3 | 546 | 194 | 3 | 71 | 7,700 | 825 | 3 | 3,000 | 70 | 0.38 | 8.48 |
| Pendleton | 14 | 3,582 | 1,893 | 14 | 543 | 103,400 | 42,696 | 14 | 40,425 | 1,824 | 0.96 | 4.27 |
| Pocahontas | 19 | 11,679 | 3,782 | 18 | 1,452 | 333,725 | 128,088 | 19 | 81,450 | 4,920 | 0.85 | 3.84 |
| Randolph | 22 | 3,938 | 1,765 | 21 | 732 | 103,080 | 34,157 | 22 | 31,210 | 1,501 | 0.85 | 4.39 |
| Summers | 8 | 879 | 247 | 8 | 135 | 24,060 | 6,470 | 8 | 10,400 | 188 | 0.76 | 2.91 |
| Tucker | 8 | 809 | 358 | 8 | 165 | 14,075 | 5,775 | 8 | 3,046 | 163 | 0.48 | 4.32 |
| North Carolina | | | | | | | | | | | | |
| State total | 2,883 | 299,807 | 115,185 | 2,866 | 107,794 | 12,815,659 | 3,738,001 | 2,798 | 4,171,709 | 226,738 | 1.97 | 6.07 |
| District 1 | 76 | 8,791 | 2,994 | 75 | 1,754 | 292,358 | 83,810 | 74 | 70,010 | 3,380 | 1.13 | 4.03 |
| Alleghany | 4 | 811 | 231 | 4 | 135 | 18,850 | 2,000 | 4 | 3,800 | 278 | 1.19 | 13.80 |
| Ashe | 18 | 2,398 | 659 | 18 | 551 | 99,020 | 23,930 | 18 | 17,740 | 857 | 1.34 | 3.58 |
| Avery | 8 | 472 | 242 | 8 | 95 | 17,300 | 6,785 | 8 | 7,435 | 304 | 1.26 | 4.48 |
| Caldwell | 16 | 1,878 | 696 | 16 | 400 | 62,723 | 17,884 | 15 | 18,350 | 800 | 1.15 | 4.52 |
| Surry | 5 | 372 | 157 | 4 | 48 | 13,350 | 5,437 | 5 | 5,450 | 144 | 0.92 | 2.65 |
| Watauga | 8 | 716 | 364 | 8 | 117 | 25,590 | 11,500 | 8 | 3,950 | 305 | 0.84 | 2.65 |
| Wilkes | 15 | 1,707 | 475 | 15 | 236 | 30,500 | 8,634 | 14 | 9,285 | 449 | 0.95 | 5.20 |
| Yadkin | 2 | 437 | 190 | 2 | 172 | 25,025 | 7,840 | 2 | 4,000 | 245 | 1.29 | 3.12 |
| District 2 | 278 | 30,803 | 14,798 | 276 | 8,889 | 1,257,414 | 386,156 | 271 | 487,653 | 18,339 | 1.24 | 4.75 |
| Alamance | 8 | 2,220 | 340 | 8 | 862 | 74,430 | 15,380 | 8 | 26,700 | 927 | 2.73 | 6.92 |
| Caswell | | | | | | | | | | | | |
| Durham | 11 | 979 | 423 | 11 | 267 | 47,150 | 12,080 | 11 | 25,800 | 477 | 1.13 | 3.95 |
| Forsyth | 22 | 2,718 | 1,234 | 22 | 759 | 254,340 | 75,850 | 22 | 86,815 | 1,860 | 1.51 | 2.45 |
| Franklin | 42 | 3,131 | 1,288 | 42 | 1,097 | 92,648 | 30,889 | 39 | 33,325 | 2,549 | 1.98 | 8.25 |
| Granville | 22 | 2,748 | 1,652 | 22 | 566 | 85,475 | 25,772 | 22 | 37,850 | 1,782 | 1.09 | 6.91 |
| Guilford | 40 | 3,799 | 1,406 | 39 | 1,575 | 225,284 | 65,754 | 40 | 99,885 | 2,807 | 2.00 | 4.40 |
| Orange | 22 | 4,118 | 2,309 | 21 | 910 | 147,469 | 57,763 | 21 | 54,675 | 1,885 | 0.82 | 3.26 |
| Person | 4 | 244 | 80 | 4 | 73 | 28,200 | 5,200 | 4 | 12,800 | 131 | 1.64 | 2.52 |
| Rockingham | 5 | 415 | 192 | 5 | 169 | 16,325 | 2,975 | 5 | 8,000 | 315 | 1.64 | 10.59 |
| Stokes | 6 | 590 | 395 | 6 | 120 | 18,450 | 11,013 | 6 | 5,950 | 315 | 0.80 | 2.86 |
| Vance | 21 | 1,387 | 746 | 21 | 423 | 54,780 | 19,123 | 21 | 22,900 | 1,446 | 1.94 | 7.56 |
| Warren | 75 | 8,454 | 4,753 | 75 | 2,066 | 192,863 | 68,367 | 72 | 75,153 | 3,845 | 0.81 | 5.62 |

State totals. For total part owners see volume I, County table II.

TABLE 10.—CASH RENT PAID, OR PAYABLE, BY CASH TENANTS, 1940 AND 1930; AND BY PART

| CROP-REPORTING DISTRICT AND COUNTY | TOTAL CASH TENANTS (NUMBER) | | CASH TENANTS REPORTING AMOUNT OF RENT | | | | | | | | | | | | | |
|---|---|---|---|---|---|---|---|---|---|---|---|---|---|---|---|---|
| | | | Number | | Land in farms (acres) | | Cropland harvested, 1939 | | Value of land and buildings 1940 (dollars) | Value of buildings 1940 | | Cash rent paid, or payable (dollars) | | | | |
| | | | | | | | | | | | | Amount | | Average per acre | | Average per $100 of value 1940 |
| | 1940[1] | 1930 | 1940 | 1930 | 1940 | 1930 | Farms reporting | Acres | | Farms reporting | Dollars | 1940 | 1930 | 1940 | 1930 | |
| SOUTH ATLANTIC—Con. | | | | | | | | | | | | | | | | |
| North Carolina—Con. | | | | | | | | | | | | | | | | |
| District 3 | 2,092 | 2,450 | 2,034 | 2,429 | 145,930 | 157,029 | 2,004 | 56,514 | 5,876,415 | 1,899 | 1,583,453 | 323,687 | 496,877 | 2.22 | 3.16 | 5.70 |
| Bertie | 255 | 424 | 229 | 423 | 17,446 | 29,373 | 228 | 6,407 | 595,759 | 219 | 137,515 | 39,833 | 86,602 | 2.28 | 2.95 | 6.71 |
| Camden | 13 | 20 | 13 | 20 | 1,064 | 1,952 | 13 | 527 | 20,125 | 11 | 7,100 | 1,182 | 7,844 | 1.11 | 4.06 | 5.87 |
| Chowan | 53 | 39 | 48 | 39 | 1,574 | 3,220 | 48 | 1,150 | 101,850 | 44 | 32,440 | 8,487 | 9,666 | 4.72 | 3.00 | 8.37 |
| Currituck | 63 | 27 | 58 | 27 | 2,879 | 2,845 | 54 | 1,292 | 99,898 | 53 | 30,919 | 4,773 | 5,006 | 1.66 | 1.76 | 4.79 |
| Dare | 3 | ——— | 3 | ——— | 44 | ——— | 3 | 37 | 11,000 | 3 | 8,000 | 665 | ——— | 15.11 | —— | 6.05 |
| Edgecombe | 133 | 158 | 125 | 158 | 14,793 | 9,244 | 122 | 6,177 | 559,471 | 116 | 145,795 | 35,828 | 44,608 | 2.42 | 4.83 | 6.34 |
| Gates | 62 | 81 | 58 | 81 | 4,854 | 9,577 | 56 | 1,416 | 151,860 | 57 | 43,565 | 7,102 | 14,761 | 1.47 | 1.54 | 5.39 |
| Halifax | 652 | 528 | 645 | 528 | 42,568 | 31,477 | 636 | 17,035 | 1,779,116 | 609 | 520,090 | 86,925 | 94,430 | 2.04 | 3.00 | 4.89 |
| Hertford | 157 | 154 | 154 | 154 | 11,709 | 14,359 | 149 | 3,878 | 404,562 | 143 | 110,710 | 25,177 | 33,487 | 2.15 | 2.33 | 6.23 |
| Martin | 105 | 97 | 103 | 97 | 9,264 | 8,570 | 102 | 2,677 | 279,300 | 95 | 76,800 | 19,338 | 24,032 | 2.09 | 2.80 | 6.93 |
| Nash | 236 | 395 | 227 | 395 | 14,190 | 16,946 | 224 | 5,286 | 654,919 | 208 | 201,408 | 38,536 | 74,424 | 2.72 | 4.39 | 5.88 |
| Northampton | 223 | 349 | 217 | 349 | 17,189 | 17,380 | 216 | 6,367 | 649,918 | 202 | 144,916 | 34,575 | 64,160 | 2.01 | 3.69 | 5.32 |
| Pasquotank | 35 | 45 | 35 | 45 | 1,859 | 2,727 | 35 | 1,394 | 133,765 | 34 | 30,535 | 7,034 | 13,751 | 3.78 | 5.04 | 5.26 |
| Perquimans | 32 | 47 | 31 | 47 | 1,831 | 3,146 | 31 | 820 | 75,250 | 26 | 24,350 | 4,616 | 10,301 | 2.52 | 3.27 | 6.13 |
| Tyrrell | 33 | 7 | 31 | 7 | 2,476 | 413 | 30 | 644 | 73,875 | 27 | 16,950 | 3,709 | 1,395 | 1.50 | 3.38 | 5.03 |
| Washington | 59 | 79 | 57 | 79 | 2,410 | 5,820 | 57 | 1,407 | 128,345 | 52 | 32,360 | 7,887 | 12,410 | 3.27 | 2.13 | 6.15 |
| District 4 | 2,368 | 1,220 | 2,175 | 1,213 | 85,660 | 76,132 | 1,934 | 14,026 | 2,693,352 | 2,125 | 879,160 | 142,117 | 114,394 | 1.66 | 1.50 | 5.28 |
| Buncombe | 415 | 205 | 369 | 205 | 11,237 | 11,545 | 318 | 1,574 | 663,830 | 362 | 238,905 | 39,052 | 36,192 | 3.48 | 3.13 | 5.88 |
| Burke | 113 | 78 | 102 | 75 | 4,702 | 4,488 | 92 | 748 | 148,895 | 102 | 53,905 | 7,240 | 8,740 | 1.54 | 1.50 | 4.93 |
| Cherokee | 198 | 150 | 171 | 150 | 5,841 | 8,325 | 148 | 757 | 106,433 | 170 | 35,685 | 7,626 | 9,367 | 1.31 | 1.13 | 7.17 |
| Clay | 59 | 12 | 53 | 12 | 2,287 | 589 | 48 | 312 | 34,566 | 53 | 11,210 | 2,087 | 549 | 0.91 | 0.93 | 6.04 |
| Graham | 49 | 57 | 49 | 57 | 1,365 | 4,312 | 44 | 239 | 18,045 | 46 | 5,775 | 1,199 | 1,837 | 0.88 | 0.43 | 6.64 |
| Haywood | 101 | 71 | 89 | 70 | 3,393 | 5,520 | 82 | 546 | 171,584 | 86 | 38,765 | 7,591 | 5,833 | 2.24 | 1.06 | 4.42 |
| Henderson | 123 | 84 | 110 | 64 | 3,921 | 2,365 | 90 | 783 | 218,580 | 106 | 61,465 | 9,123 | 7,599 | 2.33 | 3.21 | 4.17 |
| Jackson | 109 | 88 | 92 | 88 | 3,576 | 6,150 | 86 | 582 | 84,687 | 88 | 30,723 | 5,817 | 7,756 | 1.63 | 1.26 | 6.87 |
| McDowell | 80 | 68 | 73 | 67 | 4,273 | 4,859 | 72 | 748 | 115,100 | 72 | 36,175 | 5,592 | 4,554 | 1.31 | 0.94 | 4.86 |
| Macon | 76 | 25 | 67 | 23 | 2,608 | 1,333 | 59 | 451 | 69,325 | 65 | 20,165 | 2,961 | 2,184 | 1.14 | 1.64 | 4.30 |
| Madison | 59 | 63 | 48 | 63 | 2,061 | 3,509 | 41 | 240 | 55,145 | 48 | 20,000 | 2,255 | 4,787 | 1.08 | 1.36 | 4.09 |
| Mitchell | 102 | 28 | 93 | 26 | 3,080 | 650 | 88 | 440 | 104,117 | 93 | 33,110 | 4,462 | 1,598 | 1.45 | 2.46 | 4.29 |
| Polk | 71 | 24 | 68 | 24 | 3,210 | 2,625 | 60 | 545 | 79,100 | 66 | 38,323 | 3,993 | 2,870 | 1.24 | 1.02 | 5.04 |
| Rutherford | 209 | 119 | 203 | 119 | 8,281 | 7,830 | 190 | 3,223 | 359,714 | 196 | 124,050 | 18,192 | 12,153 | 1.96 | 1.59 | 5.06 |
| Swain | 418 | 110 | 408 | 110 | 19,090 | 9,333 | 393 | 2,353 | 298,947 | 402 | 67,150 | 15,331 | 5,408 | 0.81 | 0.58 | 5.20 |
| Transylvania | 93 | 36 | 93 | 36 | 4,025 | 2,195 | 69 | 438 | 107,884 | 91 | 45,509 | 5,969 | 4,150 | 1.48 | 1.89 | 5.33 |
| Yancey | 91 | 24 | 84 | 24 | 1,691 | 706 | 72 | 247 | 39,600 | 79 | 18,245 | 3,417 | 1,037 | 2.02 | 1.47 | 5.73 |
| District 5 | 1,009 | 757 | 949 | 753 | 72,172 | 51,094 | 850 | 14,817 | 2,133,124 | 907 | 770,484 | 111,276 | 118,243 | 1.54 | 2.31 | 5.22 |
| Alexander | 29 | 4 | 26 | 4 | 880 | 441 | 26 | 197 | 26,437 | 24 | 7,800 | 1,600 | 325 | 1.82 | 0.74 | 6.05 |
| Catawba | 97 | 32 | 91 | 32 | 5,119 | 1,814 | 86 | 1,428 | 201,426 | 89 | 79,050 | 10,200 | 3,715 | 1.99 | 2.05 | 5.08 |
| Chatham | 172 | 97 | 162 | 93 | 17,514 | 8,744 | 146 | 2,269 | 282,617 | 159 | 97,131 | 10,329 | 8,935 | 0.59 | 1.02 | 3.65 |
| Davidson | 49 | 51 | 40 | 31 | 2,784 | 1,884 | 31 | 535 | 125,430 | 34 | 30,775 | 7,262 | 5,654 | 2.63 | 3.03 | 5.79 |
| Davie | 12 | 16 | 10 | 16 | 554 | 1,252 | 8 | 165 | 15,275 | 9 | 5,050 | 673 | 2,693 | 1.21 | 2.15 | 4.41 |
| Iredell | 49 | 47 | 44 | 47 | 3,614 | 3,709 | 40 | 950 | 100,314 | 44 | 33,700 | 5,365 | 6,460 | 1.48 | 1.74 | 5.33 |
| Lee | 83 | 83 | 80 | 83 | 6,419 | 5,373 | 76 | 1,381 | 160,334 | 72 | 51,970 | 7,825 | 10,393 | 1.22 | 1.93 | 4.88 |
| Randolph | 122 | 60 | 115 | 59 | 6,374 | 4,191 | 85 | 745 | 186,260 | 108 | 80,175 | 10,041 | 5,746 | 1.58 | 1.37 | 5.39 |
| Rowan | 80 | 45 | 75 | 45 | 3,987 | 2,857 | 68 | 1,045 | 217,508 | 72 | 72,442 | 10,499 | 8,515 | 2.63 | 2.98 | 4.83 |
| Wake | 314 | 342 | 306 | 341 | 24,947 | 20,849 | 284 | 8,102 | 817,523 | 296 | 312,391 | 47,482 | 65,807 | 1.90 | 3.16 | 5.81 |
| District 6 | 818 | 1,033 | 755 | 1,024 | 44,342 | 51,579 | 743 | 17,014 | 2,010,311 | 702 | 543,849 | 120,538 | 183,865 | 2.72 | 3.56 | 8.00 |
| Beaufort | 64 | 96 | 58 | 89 | 3,931 | 4,413 | 57 | 1,547 | 154,975 | 54 | 35,320 | 11,425 | 19,154 | 2.91 | 4.34 | 7.37 |
| Carteret | 40 | 21 | 31 | 21 | 1,690 | 1,124 | 28 | 681 | 71,440 | 28 | 14,400 | 2,863 | 3,304 | 1.69 | 2.94 | 4.01 |
| Craven | 91 | 81 | 76 | 81 | 6,714 | 4,940 | 75 | 1,547 | 148,590 | 65 | 43,985 | 10,442 | 13,640 | 1.56 | 2.76 | 6.98 |
| Greene | 8 | 28 | 8 | 27 | 683 | 1,687 | 8 | 228 | 36,800 | 8 | 16,700 | 2,475 | 9,050 | 3.62 | 5.36 | 4.36 |
| Hyde | 10 | 2 | 9 | 2 | 325 | 90 | 8 | 158 | 15,800 | 9 | 6,200 | 761 | 251 | 2.34 | 2.79 | 3.51 |
| Johnston | 244 | 391 | 230 | 391 | 12,304 | 15,556 | 227 | 4,456 | 523,443 | 223 | 157,200 | 28,152 | 32,628 | 2.29 | 3.38 | 5.38 |
| Jones | 36 | 31 | 35 | 30 | 2,221 | 3,886 | 35 | 839 | 71,490 | 33 | 18,650 | 4,190 | 6,652 | 1.89 | 1.71 | 5.86 |
| Lenoir | 44 | 73 | 43 | 73 | 2,087 | 3,466 | 42 | 1,103 | 153,302 | 41 | 42,033 | 8,086 | 14,262 | 3.86 | 4.11 | 5.26 |
| Pamlico | 12 | 6 | 8 | 6 | 115 | 259 | 8 | 87 | 5,150 | 5 | 620 | 383 | 750 | 4.90 | 2.90 | 10.93 |
| Pitt | 93 | 82 | 87 | 82 | 4,492 | 5,551 | 86 | 2,161 | 272,490 | 74 | 59,950 | 18,088 | 21,343 | 4.02 | 3.83 | 6.63 |
| Wayne | 115 | 125 | 111 | 125 | 8,239 | 6,736 | 110 | 2,698 | 315,461 | 105 | 91,211 | 17,829 | 20,675 | 2.80 | 3.07 | 5.59 |
| Wilson | 61 | 97 | 59 | 97 | 3,491 | 3,871 | 59 | 1,509 | 222,370 | 57 | 55,490 | 15,904 | 22,154 | 4.56 | 5.72 | 7.15 |
| District 8 | 1,171 | 859 | 1,073 | 854 | 38,468 | 57,701 | 970 | 20,888 | 2,871,913 | 1,013 | 779,562 | 120,893 | 139,152 | 1.40 | 2.41 | 4.52 |
| Anson | 76 | 69 | 65 | 69 | 5,881 | 5,238 | 63 | 1,746 | 97,249 | 57 | 25,843 | 5,431 | 9,380 | 0.92 | 1.79 | 3.38 |
| Cabarrus | 66 | 39 | 56 | 37 | 5,087 | 2,349 | 54 | 1,313 | 182,274 | 54 | 47,000 | 8,191 | 5,945 | 1.62 | 2.53 | 5.05 |
| Cleveland | 77 | 55 | 71 | 55 | 4,994 | 3,452 | 71 | 1,862 | 226,311 | 68 | 81,950 | 10,041 | 14,427 | 2.01 | 4.18 | 4.44 |
| Gaston | 142 | 128 | 135 | 128 | 9,614 | 7,965 | 123 | 2,573 | 365,065 | 132 | 110,405 | 16,347 | 20,143 | 1.70 | 2.53 | 4.48 |
| Lincoln | 42 | 28 | 35 | 28 | 1,402 | 1,482 | 33 | 385 | 42,390 | 31 | 16,095 | 2,991 | 3,780 | 2.13 | 2.55 | 7.06 |
| Mecklenburg | 267 | 202 | 262 | 201 | 16,700 | 12,127 | 216 | 4,385 | 933,015 | 253 | 251,397 | 39,633 | 43,388 | 2.37 | 3.58 | 4.23 |
| Montgomery | 54 | 48 | 50 | 48 | 8,281 | 4,511 | 45 | 840 | 84,227 | 45 | 19,545 | 2,989 | 4,265 | 0.36 | 0.95 | 3.53 |
| Moore | 103 | 58 | 90 | 57 | 11,482 | 4,434 | 82 | 1,520 | 199,318 | 86 | 62,058 | 7,757 | 6,453 | 0.68 | 1.46 | 3.89 |
| Richmond | 123 | 90 | 119 | 90 | 10,820 | 7,047 | 104 | 2,491 | 242,192 | 110 | 76,160 | 10,661 | 12,424 | 0.99 | 1.76 | 4.40 |
| Stanly | 108 | 55 | 94 | 55 | 6,421 | 5,127 | 86 | 1,763 | 168,705 | 87 | 56,689 | 8,010 | 6,220 | 1.25 | 1.21 | 4.75 |
| Union | 113 | 89 | 96 | 88 | 5,806 | 3,969 | 93 | 2,010 | 151,167 | 88 | 52,420 | 8,842 | 12,727 | 1.52 | 3.21 | 5.85 |
| District 9 | 1,382 | 1,152 | 1,285 | 1,127 | 79,018 | 69,847 | 1,262 | 26,483 | 2,775,748 | 1,185 | 853,496 | 163,113 | 170,207 | 2.06 | 2.44 | 5.88 |
| Bladen | 73 | 62 | 56 | 62 | 5,219 | 5,414 | 55 | 992 | 97,295 | 48 | 21,975 | 5,089 | 7,720 | 0.98 | 1.43 | 5.23 |
| Brunswick | 30 | 19 | 30 | 19 | 2,037 | 3,281 | 30 | 422 | 30,475 | 29 | 10,395 | 1,906 | 1,719 | 0.94 | 0.52 | 6.25 |
| Columbus | 123 | 95 | 107 | 94 | 7,420 | 6,301 | 107 | 1,560 | 195,455 | 98 | 46,242 | 10,509 | 13,338 | 1.43 | 2.05 | 5.43 |
| Cumberland | 104 | 98 | 102 | 97 | 6,494 | 5,662 | 96 | 2,054 | 202,787 | 95 | 68,880 | 11,396 | 14,899 | 1.75 | 2.63 | 5.82 |
| Duplin | 143 | 139 | 130 | 139 | 8,567 | 8,579 | 123 | 3,065 | 299,658 | 120 | 90,225 | 19,730 | 20,791 | 2.30 | 2.42 | 6.58 |
| Harnett | 139 | 115 | 132 | 114 | 6,254 | 4,751 | 130 | 2,161 | 300,602 | 125 | 95,100 | 18,025 | 19,955 | 2.88 | 4.20 | 6.00 |
| Hoke | 52 | 60 | 45 | 60 | 7,158 | 5,885 | 45 | 1,556 | 174,640 | 43 | 40,550 | 10,183 | 14,110 | 1.42 | 2.40 | 5.83 |
| New Hanover | 27 | 26 | 22 | 26 | 877 | 660 | 18 | 455 | 74,020 | 20 | 31,150 | 4,361 | 5,298 | 4.97 | 8.03 | 5.89 |
| Onslow | 61 | 85 | 54 | 85 | 3,083 | 7,094 | 54 | 1,034 | 88,470 | 51 | 22,975 | 5,954 | 10,981 | 1.93 | 1.55 | 6.73 |
| Pender | 207 | 58 | 202 | 57 | 6,898 | 2,383 | 200 | 3,071 | 390,892 | 194 | 176,300 | 17,478 | 4,801 | 2.61 | 1.93 | 4.47 |
| Robeson | 185 | 184 | 176 | 183 | 8,288 | 7,618 | 176 | 4,503 | 589,349 | 161 | 97,859 | 25,006 | 24,829 | 3.02 | 3.26 | 6.42 |
| Sampson | 179 | 146 | 173 | 146 | 10,514 | 8,794 | 167 | 3,884 | 342,950 | 150 | 106,530 | 19,642 | 19,444 | 1.87 | 2.21 | 5.73 |
| Scotland | 61 | 45 | 58 | 45 | 6,409 | 3,225 | 58 | 1,926 | 187,175 | 53 | 45,315 | 13,732 | 12,522 | 2.14 | 3.88 | 7.34 |

[1] Where for 1940 there are less than 3 total cash tenants or part owners, data for items other than count of farms are included only in crop-reporting district and

OWNERS RENTING ON A CASH BASIS, 1940; BY CROP-REPORTING DISTRICTS AND COUNTIES—Continued

| CROP-REPORTING DISTRICT AND COUNTY | PART OWNERS RENTING ON A CASH BASIS AND REPORTING AMOUNT OF RENT: CENSUS OF 1940 | | | | | | | | | | | |
|---|---|---|---|---|---|---|---|---|---|---|---|---|
| | Number 1940 [1] | Land in farms, 1940 (acres) | | Cropland harvested 1939 | | Value of land and buildings 1940 (dollars) | | Value of buildings 1940 | | Cash rent paid, or payable 1940 (dollars) | | |
| | | Total | Rented portion | Farms reporting | Acres | Total | Rented portion | Farms reporting | Dollars | Amount | Average: Per acre | Average: Per $100 of value |
| SOUTH ATLANTIC—Con. | | | | | | | | | | | | |
| North Carolina—Con. | | | | | | | | | | | | |
| District 3 | 698 | 80,292 | 34,177 | 693 | 31,255 | 3,214,640 | 1,078,811 | 675 | 955,635 | 76,815 | 2.25 | 7.12 |
| Bertie | 52 | 3,330 | 1,521 | 52 | 1,302 | 126,040 | 52,697 | 51 | 34,795 | 4,033 | 2.65 | 7.65 |
| Camden | 7 | 2,139 | 879 | 7 | 646 | 48,100 | 21,700 | 6 | 12,000 | 963 | 1.10 | 4.44 |
| Chowan | 42 | 7,012 | 1,977 | 42 | 3,275 | 449,450 | 91,965 | 41 | 125,800 | 7,195 | 3.64 | 7.82 |
| Currituck | 44 | 5,814 | 2,434 | 44 | 2,845 | 251,924 | 79,265 | 44 | 67,900 | 4,781 | 1.96 | 6.05 |
| Dare | | | | | | | | | | | | |
| Edgecombe | 41 | 7,988 | 3,517 | 41 | 3,445 | 375,862 | 147,126 | 40 | 130,911 | 10,580 | 3.01 | 7.19 |
| Gates | 27 | 3,377 | 800 | 27 | 961 | 97,550 | 25,956 | 26 | 33,860 | 2,099 | 2.62 | 8.09 |
| Halifax | 156 | 19,536 | 10,332 | 155 | 6,861 | 651,720 | 244,902 | 152 | 188,785 | 15,688 | 1.52 | 6.40 |
| Hertford | 54 | 4,693 | 2,134 | 54 | 1,565 | 163,712 | 57,766 | 54 | 57,175 | 5,565 | 2.51 | 9.29 |
| Martin | 38 | 4,506 | 1,906 | 38 | 1,332 | 169,720 | 53,655 | 38 | 50,350 | 3,864 | 2.03 | 7.20 |
| Nash | 79 | 5,830 | 2,910 | 79 | 2,260 | 277,395 | 98,179 | 76 | 88,377 | 7,702 | 2.65 | 8.01 |
| Northampton | 64 | 6,112 | 2,915 | 62 | 2,198 | 220,090 | 76,465 | 59 | 57,725 | 5,057 | 1.73 | 6.61 |
| Pasquotank | 18 | 2,118 | 700 | 18 | 1,293 | 158,535 | 43,050 | 18 | 33,675 | 3,035 | 4.34 | 7.05 |
| Perquimans | 35 | 4,117 | 1,133 | 35 | 1,746 | 126,912 | 42,256 | 33 | 34,882 | 2,784 | 2.46 | 6.59 |
| Tyrrell | 13 | 1,065 | 300 | 13 | 474 | 45,950 | 14,305 | 12 | 9,600 | 1,251 | 4.10 | 8.51 |
| Washington | 26 | 2,555 | 719 | 26 | 1,052 | 95,680 | 31,546 | 25 | 29,800 | 2,458 | 3.42 | 7.79 |
| District 4 | 220 | 18,040 | 6,395 | 214 | 3,707 | 712,755 | 239,245 | 214 | 232,595 | 12,378 | 1.94 | 5.17 |
| Buncombe | 46 | 3,087 | 1,334 | 46 | 644 | 210,480 | 70,900 | 45 | 79,375 | 3,847 | 2.88 | 5.43 |
| Burke | 14 | 1,561 | 615 | 14 | 318 | 46,500 | 17,950 | 14 | 15,490 | 693 | 1.13 | 3.86 |
| Cherokee | 15 | 1,485 | 209 | 15 | 225 | 25,375 | 8,184 | 15 | 7,300 | 333 | 1.59 | 4.07 |
| Clay | 3 | 98 | 37 | 3 | 16 | 1,700 | 445 | 3 | 680 | 60 | 1.62 | 13.48 |
| Graham | 8 | 265 | 55 | 8 | 48 | 6,350 | 1,477 | 8 | 1,600 | 163 | 2.96 | 11.04 |
| Haywood | 7 | 2,538 | 733 | 7 | 172 | 84,900 | 25,750 | 7 | 28,075 | 837 | 0.87 | 2.47 |
| Henderson | 21 | 1,608 | 683 | 20 | 541 | 78,450 | 36,768 | 20 | 21,500 | 2,081 | 3.05 | 5.66 |
| Jackson | 7 | 551 | 88 | 5 | 38 | 25,400 | 4,865 | 5 | 10,400 | 365 | 4.15 | 7.50 |
| McDowell | 4 | 257 | 98 | 3 | 91 | 8,700 | 2,150 | 4 | 3,875 | 128 | 1.31 | 5.95 |
| Macon | 15 | 1,284 | 426 | 15 | 246 | 46,775 | 13,554 | 15 | 8,200 | 989 | 2.32 | 7.41 |
| Madison | 10 | 825 | 444 | 10 | 115 | 29,500 | 14,200 | 10 | 8,040 | 474 | 1.07 | 3.34 |
| Mitchell | 9 | 151 | 58 | 9 | 57 | 6,200 | 3,270 | 8 | 2,700 | 254 | 4.38 | 7.77 |
| Polk | 5 | 601 | 174 | 5 | 238 | 28,400 | 5,200 | 5 | 11,600 | 570 | 3.28 | 10.96 |
| Rutherford | 29 | 2,455 | 872 | 27 | 707 | 76,440 | 20,942 | 28 | 23,415 | 1,090 | 1.25 | 5.20 |
| Swain | 14 | 1,008 | 337 | 14 | 121 | 19,470 | 5,711 | 14 | 3,870 | 310 | 0.92 | 5.43 |
| Transylvania | 4 | 222 | 75 | 4 | 69 | 9,600 | 1,924 | 4 | 2,400 | 157 | 2.09 | 8.16 |
| Yancey | 9 | 304 | 157 | 9 | 61 | 10,515 | 6,155 | 9 | 2,275 | 227 | 1.45 | 3.69 |
| District 5 | 218 | 26,238 | 10,267 | 215 | 7,546 | 956,785 | 265,085 | 212 | 386,165 | 14,055 | 1.37 | 5.30 |
| Alexander | 5 | 756 | 547 | 5 | 197 | 20,300 | 12,400 | 5 | 7,000 | 580 | 1.06 | 4.68 |
| Catawba | 20 | 1,875 | 1,140 | 19 | 512 | 77,550 | 28,450 | 19 | 30,350 | 1,398 | 1.23 | 4.91 |
| Chatham | 26 | 4,851 | 2,221 | 26 | 854 | 74,725 | 18,989 | 24 | 25,350 | 956 | 0.43 | 5.03 |
| Davidson | 8 | 750 | 471 | 8 | 226 | 59,650 | 24,200 | 7 | 20,900 | 825 | 1.75 | 3.41 |
| Davie | 4 | 613 | 187 | 4 | 191 | 18,800 | 4,457 | 4 | 4,950 | 301 | 1.61 | 6.75 |
| Iredell | 4 | 428 | 136 | 4 | 168 | 18,000 | 2,800 | 4 | 6,200 | 150 | 1.10 | 5.36 |
| Lee | 38 | 3,152 | 908 | 38 | 861 | 131,650 | 25,606 | 37 | 33,095 | 1,782 | 1.96 | 6.96 |
| Randolph | 13 | 1,976 | 502 | 13 | 630 | 68,340 | 8,525 | 12 | 17,510 | 862 | 1.72 | 10.11 |
| Rowan | 19 | 1,956 | 769 | 19 | 884 | 117,175 | 38,114 | 19 | 38,220 | 1,354 | 1.76 | 3.55 |
| Wake | 81 | 9,881 | 3,386 | 79 | 3,023 | 372,615 | 101,544 | 81 | 182,590 | 5,847 | 1.73 | 5.76 |
| District 6 | 321 | 31,322 | 8,281 | 321 | 14,106 | 1,608,052 | 384,121 | 314 | 505,193 | 25,347 | 3.06 | 6.60 |
| Beaufort | 49 | 7,069 | 1,422 | 49 | 4,096 | 450,560 | 58,960 | 49 | 133,175 | 5,928 | 4.17 | 10.05 |
| Carteret | 31 | 2,434 | 403 | 31 | 964 | 107,203 | 18,982 | 31 | 39,613 | 1,476 | 3.66 | 7.78 |
| Craven | 35 | 2,293 | 985 | 35 | 910 | 93,444 | 27,794 | 34 | 32,155 | 1,922 | 1.95 | 6.92 |
| Greene | 1 | 80 | 24 | 1 | 34 | 4,800 | 800 | 1 | 2,000 | 130 | 5.42 | 16.25 |
| Hyde | 2 | 169 | 156 | 2 | 39 | 3,300 | 1,670 | 2 | 1,300 | 145 | 0.93 | 8.68 |
| Johnston | 93 | 5,388 | 1,650 | 93 | 2,449 | 293,260 | 80,597 | 91 | 102,275 | 5,337 | 3.23 | 6.62 |
| Jones | 12 | 1,511 | 246 | 12 | 525 | 50,900 | 18,000 | 12 | 11,550 | 671 | 2.73 | 4.19 |
| Lenoir | 13 | 1,167 | 658 | 13 | 477 | 121,840 | 46,015 | 10 | 33,000 | 1,549 | 2.35 | 3.37 |
| Pamlico | 33 | 5,010 | 755 | 33 | 1,921 | 159,250 | 32,960 | 33 | 39,350 | 2,435 | 3.23 | 7.39 |
| Pitt | 18 | 3,848 | 927 | 18 | 1,499 | 138,860 | 32,688 | 18 | 37,950 | 2,559 | 2.76 | 7.83 |
| Wayne | 20 | 1,462 | 646 | 20 | 737 | 139,385 | 43,935 | 19 | 52,525 | 1,605 | 2.48 | 3.65 |
| Wilson | 14 | 871 | 409 | 14 | 455 | 65,250 | 25,720 | 14 | 20,100 | 1,590 | 3.89 | 6.70 |
| District 8 | 314 | 44,662 | 18,446 | 314 | 16,104 | 1,970,514 | 514,666 | 301 | 602,433 | 22,692 | 1.23 | 4.41 |
| Anson | 49 | 9,094 | 3,367 | 49 | 3,514 | 200,477 | 50,693 | 48 | 69,088 | 3,505 | 1.04 | 6.91 |
| Cabarrus | 2 | 289 | 145 | 2 | 117 | 7,000 | 2,450 | 2 | 2,000 | 53 | 0.37 | 2.16 |
| Cleveland | 24 | 2,128 | 1,007 | 24 | 1,161 | 144,275 | 59,365 | 23 | 45,775 | 1,963 | 1.95 | 3.31 |
| Gaston | 28 | 3,702 | 2,119 | 28 | 1,339 | 168,240 | 45,240 | 27 | 53,300 | 2,358 | 1.11 | 5.21 |
| Lincoln | 9 | 640 | 255 | 9 | 271 | 20,850 | 6,075 | 8 | 7,050 | 400 | 1.57 | 6.58 |
| Mecklenburg | 49 | 9,707 | 4,459 | 49 | 3,623 | 912,785 | 213,892 | 48 | 239,800 | 6,187 | 1.39 | 2.89 |
| Montgomery | 15 | 2,255 | 820 | 15 | 533 | 29,600 | 8,130 | 13 | 10,725 | 363 | 0.44 | 4.46 |
| Moore | 28 | 5,914 | 1,392 | 28 | 1,689 | 108,492 | 30,219 | 27 | 27,700 | 3,061 | 2.21 | 10.20 |
| Richmond | 44 | 4,431 | 1,741 | 44 | 1,520 | 167,865 | 40,596 | 42 | 64,715 | 1,902 | 1.09 | 4.69 |
| Stanly | 20 | 1,921 | 806 | 20 | 799 | 92,650 | 23,793 | 19 | 38,150 | 998 | 1.24 | 4.19 |
| Union | 46 | 4,581 | 2,335 | 46 | 1,538 | 118,300 | 34,213 | 44 | 44,130 | 1,882 | 0.81 | 5.50 |
| District 9 | 760 | 59,659 | 19,827 | 758 | 24,433 | 2,823,141 | 786,107 | 737 | 932,025 | 33,732 | 2.71 | 6.84 |
| Bladen | 54 | 4,789 | 1,652 | 54 | 1,470 | 119,660 | 33,932 | 52 | 33,055 | 2,241 | 1.36 | 6.60 |
| Brunswick | 14 | 1,000 | 153 | 14 | 220 | 24,515 | 4,925 | 14 | 9,115 | 434 | 2.84 | 8.99 |
| Columbus | 73 | 4,189 | 1,396 | 72 | 1,922 | 198,285 | 56,316 | 72 | 67,925 | 3,555 | 2.55 | 6.31 |
| Cumberland | 74 | 5,770 | 2,219 | 74 | 2,685 | 212,498 | 72,774 | 70 | 73,150 | 4,701 | 2.12 | 6.46 |
| Duplin | 75 | 5,568 | 1,748 | 75 | 2,028 | 225,622 | 81,157 | 72 | 71,475 | 4,695 | 2.69 | 7.88 |
| Harnett | 53 | 5,186 | 1,944 | 53 | 1,407 | 197,530 | 60,521 | 53 | 73,350 | 5,088 | 2.62 | 8.41 |
| Hoke | 19 | 3,382 | 1,382 | 19 | 1,114 | 109,282 | 27,982 | 18 | 30,400 | 2,822 | 2.04 | 10.08 |
| New Hanover | 47 | 4,874 | 875 | 46 | 2,690 | 586,195 | 105,422 | 46 | 195,725 | 3,977 | 4.55 | 3.77 |
| Onslow | 20 | 1,407 | 547 | 20 | 544 | 45,050 | 13,872 | 20 | 14,950 | 1,573 | 2.88 | 11.51 |
| Pender | 120 | 7,215 | 1,906 | 120 | 3,153 | 347,735 | 91,394 | 115 | 114,940 | 6,030 | 3.16 | 6.60 |
| Robeson | 65 | 5,761 | 1,856 | 65 | 1,915 | 254,970 | 108,540 | 62 | 81,900 | 5,471 | 2.95 | 5.14 |
| Sampson | 121 | 8,100 | 2,352 | 121 | 3,489 | 315,185 | 83,889 | 117 | 112,165 | 8,108 | 3.45 | 9.67 |
| Scotland | 27 | 4,458 | 1,797 | 27 | 1,798 | 186,616 | 67,685 | 26 | 53,875 | 5,037 | 2.80 | 7.44 |

State totals. For total part owners see volume I, County table II.

TABLE 10.—CASH RENT PAID, OR PAYABLE, BY CASH TENANTS, 1940 AND 1930; AND BY PART

| CROP-REPORTING DISTRICT AND COUNTY | TOTAL CASH TENANTS (NUMBER) | | CASH TENANTS REPORTING AMOUNT OF RENT | | | | | | | | | | | | | |
|---|---|---|---|---|---|---|---|---|---|---|---|---|---|---|---|---|
| | | | Number | | Land in farms (acres) | | Cropland harvested, 1939 | | Value of land and buildings 1940 (dollars) | Value of buildings 1940 | | Cash rent paid, or payable (dollars) | | | | |
| | | | | | | | | | | | | Amount | | Average per acre | | Average per $100 of value 1940 |
| | 1940[1] | 1930 | 1940 | 1930 | 1940 | 1930 | Farms reporting | Acres | | Farms reporting | Dollars | 1940 | 1930 | 1940 | 1930 | |
| SOUTH ATLANTIC—Con. | | | | | | | | | | | | | | | | |
| South Carolina | | | | | | | | | | | | | | | | |
| State total | 15,928 | 18,270 | 15,465 | 18,219 | 892,750 | 861,726 | 15,156 | 407,547 | 23,749,030 | 14,555 | 7,425,300 | 1,462,130 | 1,902,772 | 1.64 | 2.21 | 6.16 |
| District 1 | 1,321 | 801 | 1,263 | 794 | 86,837 | 54,885 | 1,216 | 27,711 | 2,528,747 | 1,213 | 809,780 | 132,876 | 130,224 | 1.53 | 2.37 | 5.25 |
| Anderson | 188 | 159 | 180 | 157 | 11,396 | 6,564 | 174 | 5,166 | 455,110 | 169 | 164,025 | 24,200 | 32,535 | 2.12 | 4.88 | 5.32 |
| Cherokee | 69 | 65 | 53 | 65 | 4,345 | 4,677 | 53 | 1,119 | 93,383 | 53 | 25,960 | 6,240 | 7,079 | 1.44 | 1.51 | 6.68 |
| Greenville | 289 | 185 | 282 | 184 | 13,382 | 14,033 | 271 | 5,195 | 701,255 | 271 | 208,600 | 35,139 | 33,426 | 2.63 | 2.38 | 5.01 |
| Laurens | 162 | 103 | 150 | 103 | 13,640 | 10,807 | 143 | 4,044 | 282,643 | 142 | 81,102 | 14,856 | 17,117 | 1.09 | 1.58 | 5.25 |
| Oconee | 238 | 103 | 235 | 103 | 18,246 | 7,955 | 227 | 4,089 | 325,393 | 230 | 118,085 | 17,783 | 10,252 | 0.97 | 1.29 | 5.47 |
| Pickens | 110 | 55 | 107 | 52 | 7,921 | 2,505 | 103 | 2,232 | 195,648 | 104 | 58,150 | 9,336 | 6,182 | 1.18 | 2.47 | 4.77 |
| Spartanburg | 175 | 88 | 168 | 88 | 9,809 | 4,230 | 160 | 3,679 | 363,913 | 165 | 116,998 | 19,432 | 18,982 | 1.98 | 4.49 | 5.34 |
| Union | 90 | 43 | 85 | 42 | 8,096 | 4,012 | 85 | 2,167 | 111,207 | 79 | 36,860 | 5,890 | 4,651 | 0.73 | 1.16 | 5.30 |
| District 2 | 739 | 524 | 683 | 516 | 58,047 | 40,111 | 656 | 15,789 | 1,119,142 | 650 | 397,798 | 51,208 | 55,075 | 0.88 | 1.37 | 4.58 |
| Chester | 80 | 63 | 72 | 62 | 6,941 | 4,630 | 67 | 1,345 | 120,295 | 68 | 42,180 | 5,061 | 8,298 | 0.73 | 1.79 | 4.21 |
| Fairfield | 135 | 100 | 131 | 100 | 14,644 | 7,795 | 124 | 2,573 | 151,505 | 127 | 51,245 | 7,051 | 8,836 | 0.48 | 1.13 | 4.65 |
| Kershaw | 301 | 219 | 277 | 218 | 20,166 | 18,630 | 271 | 7,544 | 345,971 | 264 | 117,952 | 18,907 | 24,049 | 0.94 | 1.29 | 5.46 |
| Lancaster | 117 | 56 | 110 | 54 | 9,453 | 4,021 | 109 | 2,230 | 171,443 | 102 | 57,960 | 8,381 | 5,186 | 0.89 | 1.29 | 4.89 |
| York | 106 | 86 | 93 | 82 | 6,843 | 5,035 | 85 | 2,097 | 329,928 | 89 | 128,461 | 11,798 | 8,706 | 1.72 | 1.73 | 3.58 |
| District 3 | 3,812 | 3,987 | 3,721 | 3,979 | 191,513 | 203,815 | 3,698 | 92,910 | 6,682,010 | 3,577 | 1,975,709 | 435,981 | 497,249 | 2.28 | 2.44 | 6.52 |
| Chesterfield | 229 | 177 | 227 | 176 | 18,529 | 14,477 | 224 | 7,431 | 360,818 | 215 | 114,764 | 20,366 | 23,327 | 1.10 | 1.61 | 5.64 |
| Darlington | 502 | 557 | 496 | 556 | 31,653 | 31,897 | 495 | 18,891 | 1,313,034 | 486 | 352,406 | 90,512 | 99,483 | 2.86 | 3.12 | 6.89 |
| Dillon | 151 | 115 | 142 | 115 | 11,333 | 5,676 | 140 | 4,320 | 502,470 | 136 | 137,440 | 30,448 | 23,887 | 2.69 | 4.21 | 6.06 |
| Florence | 821 | 946 | 807 | 943 | 47,004 | 60,138 | 802 | 20,899 | 1,736,806 | 779 | 523,226 | 113,454 | 139,745 | 2.41 | 2.32 | 6.53 |
| Georgetown | 132 | 71 | 122 | 70 | 3,887 | 10,095 | 117 | 1,588 | 97,870 | 120 | 36,950 | 9,505 | 7,093 | 2.45 | 0.70 | 9.71 |
| Horry | 176 | 228 | 173 | 227 | 11,374 | 10,778 | 175 | 2,811 | 388,231 | 172 | 107,026 | 19,665 | 24,872 | 1.73 | 2.31 | 5.07 |
| Marion | 158 | 235 | 145 | 235 | 8,880 | 12,227 | 142 | 3,366 | 387,750 | 137 | 107,448 | 24,346 | 32,159 | 2.74 | 2.63 | 6.28 |
| Marlboro | 164 | 152 | 145 | 152 | 12,411 | 10,403 | 142 | 5,497 | 460,618 | 128 | 115,178 | 27,024 | 31,862 | 2.18 | 3.06 | 5.87 |
| Williamsburg | 1,479 | 1,506 | 1,464 | 1,505 | 46,442 | 48,124 | 1,463 | 28,107 | 1,434,413 | 1,404 | 481,271 | 100,661 | 114,821 | 2.17 | 2.39 | 7.02 |
| District 4 | 1,329 | 1,274 | 1,250 | 1,265 | 103,880 | 98,477 | 1,208 | 32,700 | 1,908,176 | 1,185 | 714,186 | 91,751 | 125,686 | 0.88 | 1.28 | 4.81 |
| Abbeville | 98 | 74 | 83 | 74 | 8,348 | 7,490 | 80 | 1,659 | 119,964 | 77 | 45,305 | 6,203 | 8,738 | 0.98 | 1.17 | 5.17 |
| Aiken | 434 | 483 | 422 | 480 | 39,942 | 34,559 | 407 | 13,465 | 569,960 | 390 | 193,657 | 35,480 | 49,488 | 0.89 | 1.43 | 6.22 |
| Edgefield | 100 | 130 | 93 | 129 | 8,157 | 11,398 | 91 | 1,927 | 125,255 | 93 | 40,210 | 5,638 | 10,556 | 0.69 | 0.93 | 4.50 |
| Greenwood | 171 | 125 | 161 | 125 | 13,412 | 10,319 | 153 | 3,467 | 358,155 | 159 | 150,129 | 13,957 | 19,345 | 1.04 | 1.87 | 3.92 |
| McCormick | 162 | 70 | 158 | 70 | 9,492 | 8,301 | 152 | 3,610 | 165,059 | 155 | 81,475 | 8,111 | 6,196 | 0.85 | 0.75 | 4.91 |
| Newberry | 155 | 170 | 148 | 169 | 11,330 | 13,406 | 143 | 3,857 | 247,158 | 138 | 90,610 | 10,446 | 16,340 | 0.92 | 1.22 | 4.23 |
| Saluda | 209 | 222 | 185 | 218 | 15,199 | 13,004 | 182 | 4,715 | 324,617 | 173 | 112,800 | 11,916 | 15,023 | 0.78 | 1.16 | 3.67 |
| District 5 | 5,593 | 8,295 | 5,514 | 8,269 | 277,585 | 280,232 | 5,438 | 161,523 | 7,941,325 | 5,111 | 2,233,585 | 548,092 | 815,575 | 1.97 | 2.91 | 6.90 |
| Calhoun | 250 | 713 | 246 | 712 | 13,659 | 22,454 | 240 | 7,468 | 313,929 | 197 | 95,427 | 19,797 | 48,608 | 1.45 | 2.16 | 6.31 |
| Clarendon | 1,569 | 2,549 | 1,561 | 2,547 | 69,824 | 72,694 | 1,555 | 45,676 | 1,875,300 | 1,528 | 504,109 | 159,014 | 212,387 | 2.28 | 2.92 | 8.48 |
| Lee | 355 | 379 | 347 | 379 | 23,708 | 18,404 | 346 | 13,537 | 824,540 | 331 | 213,555 | 51,857 | 59,158 | 2.19 | 3.21 | 6.29 |
| Lexington | 226 | 265 | 212 | 265 | 14,897 | 12,752 | 205 | 5,394 | 326,240 | 192 | 101,760 | 15,405 | 22,689 | 1.03 | 1.78 | 4.72 |
| Orangeburg | 1,138 | 1,734 | 1,115 | 1,733 | 63,985 | 52,297 | 1,102 | 35,029 | 1,732,079 | 982 | 439,364 | 107,420 | 146,065 | 1.68 | 2.83 | 6.20 |
| Richland | 845 | 852 | 828 | 852 | 36,901 | 36,182 | 791 | 16,400 | 1,071,407 | 780 | 331,669 | 59,523 | 96,011 | 1.59 | 2.66 | 5.46 |
| Sumter | 1,209 | 1,803 | 1,205 | 1,801 | 54,631 | 65,469 | 1,199 | 38,019 | 1,797,830 | 1,101 | 547,701 | 136,076 | 228,657 | 2.49 | 3.49 | 7.57 |
| District 8 | 3,134 | 3,389 | 3,034 | 3,376 | 174,888 | 184,208 | 2,940 | 76,914 | 3,569,630 | 2,819 | 1,294,242 | 202,222 | 278,983 | 1.16 | 1.51 | 5.67 |
| Allendale | 379 | 290 | 375 | 290 | 25,306 | 25,490 | 355 | 15,044 | 629,791 | 364 | 282,490 | 37,349 | 36,226 | 1.48 | 1.42 | 5.93 |
| Bamberg | 249 | 204 | 246 | 202 | 21,660 | 14,752 | 246 | 10,465 | 381,596 | 234 | 98,235 | 23,848 | 21,106 | 1.10 | 1.43 | 6.25 |
| Barnwell | 166 | 211 | 159 | 210 | 13,671 | 15,248 | 156 | 7,237 | 295,943 | 150 | 109,640 | 14,596 | 28,796 | 1.07 | 1.89 | 4.93 |
| Beaufort | 169 | 226 | 150 | 223 | 5,661 | 18,290 | 145 | 2,088 | 183,459 | 144 | 61,045 | 6,085 | 13,567 | 1.07 | 0.74 | 3.31 |
| Berkeley | 365 | 342 | 378 | 342 | 8,369 | 19,459 | 370 | 4,533 | 231,519 | 307 | 85,353 | 12,108 | 28,896 | 1.45 | 1.48 | 5.23 |
| Charleston | 243 | 544 | 236 | 539 | 9,349 | 23,914 | 223 | 3,410 | 424,712 | 214 | 111,902 | 20,385 | 44,900 | 2.18 | 1.88 | 4.80 |
| Colleton | 418 | 442 | 410 | 442 | 29,496 | 18,710 | 400 | 9,340 | 483,306 | 397 | 197,860 | 23,033 | 24,911 | 0.78 | 1.33 | 4.77 |
| Dorchester | 331 | 367 | 326 | 366 | 16,130 | 14,892 | 317 | 6,175 | 304,156 | 305 | 118,070 | 17,378 | 24,875 | 1.08 | 1.67 | 5.71 |
| Hampton | 513 | 459 | 499 | 459 | 34,742 | 23,226 | 481 | 14,406 | 495,157 | 466 | 175,370 | 38,253 | 38,335 | 1.10 | 1.65 | 7.73 |
| Jasper | 281 | 304 | 255 | 304 | 10,502 | 10,227 | 247 | 4,216 | 139,989 | 236 | 54,277 | 9,209 | 17,351 | 0.88 | 1.70 | 6.58 |
| Georgia | | | | | | | | | | | | | | | | |
| State total | 27,952 | 27,533 | 27,225 | 27,422 | 2,740,313 | 2,427,199 | 26,098 | 1,032,176 | 48,305,980 | 25,356 | 14,615,590 | 3,054,538 | 3,554,936 | 1.11 | 1.46 | 6.32 |
| District 1 | 939 | 775 | 901 | 766 | 90,031 | 60,906 | 792 | 17,102 | 1,749,430 | 883 | 495,411 | 96,086 | 99,663 | 1.07 | 1.64 | 5.49 |
| Bartow | 89 | 108 | 86 | 108 | 13,372 | 8,234 | 77 | 2,166 | 199,470 | 84 | 37,000 | 9,212 | 13,327 | 0.69 | 1.62 | 4.62 |
| Catoosa | 115 | 34 | 113 | 34 | 5,776 | 2,699 | 70 | 1,009 | 240,190 | 110 | 83,035 | 11,618 | 5,754 | 2.01 | 2.13 | 4.84 |
| Chattooga | 52 | 34 | 47 | 33 | 5,973 | 2,206 | 45 | 1,150 | 84,230 | 46 | 21,725 | 4,994 | 3,501 | 0.84 | 1.59 | 5.93 |
| Dade | 31 | 25 | 31 | 23 | 2,348 | 1,989 | 29 | 562 | 66,355 | 30 | 11,575 | 2,178 | 2,570 | 0.93 | 1.29 | 3.28 |
| Floyd | 147 | 124 | 146 | 124 | 13,382 | 12,587 | 138 | 3,496 | 317,230 | 142 | 93,605 | 20,785 | 18,851 | 1.55 | 1.50 | 6.55 |
| Gordon | 59 | 67 | 54 | 62 | 4,961 | 4,724 | 50 | 1,174 | 130,740 | 54 | 32,875 | 6,221 | 9,189 | 1.25 | 1.95 | 4.76 |
| Murray | 30 | 25 | 29 | 25 | 3,515 | 1,287 | 29 | 611 | 30,000 | 29 | 7,550 | 1,967 | 2,301 | 0.56 | 1.79 | 6.56 |
| Paulding | 104 | 103 | 98 | 103 | 17,806 | 7,251 | 89 | 1,959 | 129,390 | 96 | 44,575 | 6,642 | 6,940 | 0.37 | 1.23 | 5.13 |
| Polk | 97 | 70 | 92 | 70 | 7,532 | 4,913 | 87 | 2,087 | 137,260 | 88 | 38,808 | 8,793 | 10,089 | 1.17 | 2.05 | 6.41 |
| Walker | 127 | 124 | 117 | 124 | 7,896 | 9,217 | 98 | 1,151 | 243,690 | 117 | 75,875 | 13,151 | 18,506 | 1.67 | 2.01 | 5.40 |
| Whitfield | 88 | 61 | 88 | 60 | 7,470 | 5,797 | 80 | 1,437 | 170,875 | 87 | 48,990 | 10,505 | 6,635 | 1.41 | 1.14 | 6.15 |

[1] Where for 1940 there are less than 3 total cash tenants or part owners, data for items other than count of farms are included only in crop-reporting district and

OWNERS RENTING ON A CASH BASIS, 1940; BY CROP-REPORTING DISTRICTS AND COUNTIES—Continued

| CROP-REPORTING DISTRICT AND COUNTY | PART OWNERS RENTING ON A CASH BASIS AND REPORTING AMOUNT OF RENT: CENSUS OF 1940 | | | | | | | | | | | |
|---|---|---|---|---|---|---|---|---|---|---|---|---|
| | Number 1940[1] | Land in farms, 1940 (acres) | | Cropland harvested 1939 | | Value of land and buildings 1940 (dollars) | | Value of buildings 1940 | | Cash rent paid, or payable 1940 (dollars) | | |
| | | Total | Rented portion | Farms reporting | Acres | Total | Rented portion | Farms reporting | Dollars | Amount | Average: Per acre | Average: Per $100 of value |
| SOUTH ATLANTIC—Con. | | | | | | | | | | | | |
| South Carolina | | | | | | | | | | | | |
| State total | 4,951 | 584,211 | 223,731 | 4,928 | 246,884 | 17,351,898 | 5,179,210 | 4,834 | 5,099,197 | 322,572 | 1.44 | 6.23 |
| District 1 | 202 | 26,090 | 10,099 | 200 | 11,137 | 1,197,099 | 319,078 | 199 | 425,875 | 13,979 | 1.38 | 4.38 |
| Anderson | 54 | 6,835 | 2,502 | 54 | 3,145 | 283,075 | 84,549 | 53 | 121,660 | 3,931 | 1.57 | 4.65 |
| Cherokee | 10 | 983 | 453 | 10 | 327 | 24,420 | 7,431 | 10 | 11,400 | 687 | 1.52 | 9.25 |
| Greenville | 30 | 3,504 | 1,138 | 29 | 1,768 | 316,500 | 85,700 | 29 | 98,275 | 2,435 | 2.14 | 2.84 |
| Laurens | 27 | 5,420 | 2,425 | 27 | 2,008 | 180,352 | 48,377 | 27 | 71,540 | 2,476 | 1.02 | 5.12 |
| Oconee | 30 | 3,609 | 1,580 | 30 | 1,095 | 69,240 | 17,168 | 29 | 22,125 | 1,661 | 1.05 | 9.67 |
| Pickens | 15 | 925 | 440 | 15 | 385 | 59,450 | 18,050 | 15 | 17,200 | 614 | 1.40 | 3.40 |
| Spartanburg | 27 | 3,391 | 1,172 | 26 | 1,799 | 235,840 | 52,035 | 27 | 71,050 | 1,715 | 1.46 | 3.30 |
| Union | 9 | 1,443 | 391 | 9 | 610 | 28,222 | 5,768 | 9 | 12,825 | 460 | 1.18 | 7.98 |
| District 2 | 170 | 36,599 | 18,202 | 170 | 9,050 | 751,152 | 273,442 | 167 | 246,912 | 11,278 | 0.62 | 4.12 |
| Chester | 35 | 13,925 | 5,557 | 35 | 2,756 | 244,986 | 84,997 | 35 | 85,720 | 3,081 | 0.55 | 3.62 |
| Fairfield | 26 | 3,408 | 1,164 | 26 | 958 | 88,680 | 17,291 | 25 | 24,875 | 897 | 0.77 | 5.19 |
| Kershaw | 62 | 10,580 | 7,201 | 62 | 3,035 | 184,590 | 100,704 | 61 | 45,125 | 3,550 | 0.49 | 3.53 |
| Lancaster | 23 | 4,341 | 1,924 | 23 | 1,017 | 104,101 | 32,288 | 23 | 41,580 | 1,630 | 0.85 | 5.05 |
| York | 24 | 4,345 | 2,356 | 24 | 1,284 | 128,815 | 38,162 | 23 | 49,612 | 2,120 | 0.90 | 5.56 |
| District 3 | 799 | 98,318 | 38,159 | 798 | 36,218 | 3,342,526 | 989,225 | 780 | 1,006,689 | 74,876 | 1.98 | 7.57 |
| Chesterfield | 104 | 18,236 | 5,679 | 104 | 5,920 | 445,408 | 109,638 | 102 | 129,095 | 7,281 | 1.28 | 6.64 |
| Darlington | 107 | 14,312 | 6,541 | 107 | 7,839 | 583,040 | 179,253 | 106 | 191,849 | 16,443 | 2.51 | 9.17 |
| Dillon | 42 | 6,669 | 3,984 | 42 | 1,989 | 250,870 | 98,720 | 40 | 75,320 | 6,549 | 1.64 | 6.77 |
| Florence | 131 | 12,388 | 4,898 | 131 | 5,121 | 509,283 | 151,899 | 128 | 170,670 | 12,087 | 2.47 | 7.96 |
| Georgetown | 31 | 3,042 | 1,098 | 30 | 875 | 48,810 | 8,235 | 30 | 23,780 | 1,723 | 1.57 | 20.92 |
| Horry | 69 | 3,462 | 1,024 | 69 | 1,187 | 161,425 | 38,510 | 69 | 57,055 | 2,930 | 2.86 | 7.61 |
| Marion | 33 | 1,879 | 425 | 33 | 859 | 58,405 | 15,379 | 31 | 15,280 | 1,192 | 2.80 | 7.75 |
| Marlboro | 68 | 22,067 | 8,254 | 68 | 7,776 | 787,980 | 255,507 | 65 | 158,870 | 15,410 | 1.87 | 6.03 |
| Williamsburg | 214 | 16,463 | 6,256 | 214 | 7,092 | 521,325 | 134,084 | 209 | 186,770 | 11,261 | 1.80 | 8.40 |
| District 4 | 363 | 64,803 | 24,046 | 360 | 22,686 | 1,458,459 | 390,558 | 358 | 559,820 | 20,128 | 0.84 | 5.15 |
| Abbeville | 22 | 3,580 | 1,458 | 22 | 848 | 59,244 | 14,353 | 22 | 27,825 | 799 | 0.55 | 5.57 |
| Aiken | 145 | 30,980 | 9,864 | 143 | 11,080 | 875,980 | 162,808 | 141 | 247,280 | 10,000 | 1.01 | 6.14 |
| Edgefield | 12 | 1,309 | 483 | 12 | 529 | 40,350 | 13,195 | 11 | 15,850 | 659 | 1.36 | 4.99 |
| Greenwood | 31 | 5,034 | 2,069 | 31 | 1,710 | 101,540 | 28,610 | 31 | 43,870 | 1,186 | 0.57 | 4.48 |
| McCormick | 35 | 7,278 | 4,559 | 35 | 1,439 | 88,895 | 37,318 | 34 | 35,325 | 1,617 | 0.35 | 4.33 |
| Newberry | 38 | 7,269 | 2,469 | 38 | 3,370 | 243,200 | 57,680 | 38 | 101,600 | 2,325 | 0.94 | 4.03 |
| Saluda | 80 | 9,353 | 3,144 | 79 | 3,710 | 249,260 | 78,592 | 79 | 88,290 | 3,540 | 1.13 | 4.50 |
| District 5 | 1,398 | 200,803 | 74,823 | 1,396 | 98,775 | 8,538,228 | 2,042,565 | 1,369 | 1,989,160 | 126,778 | 1.69 | 6.21 |
| Calhoun | 133 | 30,692 | 10,773 | 131 | 13,850 | 880,498 | 265,080 | 130 | 252,975 | 14,390 | 1.34 | 5.43 |
| Clarendon | 216 | 23,528 | 8,683 | 216 | 12,242 | 699,165 | 214,577 | 211 | 211,425 | 18,273 | 2.10 | 8.52 |
| Lee | 121 | 25,006 | 9,737 | 121 | 11,934 | 1,001,810 | 386,300 | 118 | 267,775 | 19,318 | 2.01 | 5.08 |
| Lexington | 133 | 14,649 | 4,215 | 133 | 6,303 | 448,783 | 119,522 | 129 | 169,390 | 4,470 | 1.06 | 3.74 |
| Orangeburg | 483 | 75,723 | 28,414 | 483 | 38,074 | 2,325,449 | 709,051 | 472 | 670,225 | 42,818 | 1.50 | 6.01 |
| Richland | 110 | 9,671 | 4,229 | 110 | 5,540 | 426,852 | 120,157 | 108 | 155,305 | 8,996 | 1.65 | 5.82 |
| Sumter | 202 | 21,534 | 8,772 | 202 | 12,832 | 755,891 | 227,878 | 201 | 262,065 | 20,413 | 2.33 | 8.96 |
| District 8 | 2,019 | 157,598 | 58,402 | 2,004 | 67,018 | 4,066,434 | 1,164,344 | 1,963 | 1,380,741 | 75,535 | 1.29 | 6.49 |
| Allendale | 46 | 17,083 | 7,143 | 43 | 7,235 | 298,065 | 101,357 | 45 | 110,645 | 8,124 | 1.14 | 8.02 |
| Bamberg | 82 | 13,490 | 4,539 | 82 | 6,879 | 283,925 | 89,470 | 82 | 102,800 | 6,100 | 1.34 | 6.82 |
| Barnwell | 59 | 14,724 | 5,005 | 59 | 6,921 | 344,590 | 110,215 | 58 | 82,825 | 3,994 | 0.80 | 3.62 |
| Beaufort | 222 | 6,351 | 2,664 | 220 | 3,372 | 244,926 | 72,395 | 214 | 77,083 | 3,264 | 1.23 | 4.51 |
| Berkeley | 572 | 14,757 | 5,536 | 571 | 8,251 | 580,032 | 147,799 | 549 | 225,375 | 9,800 | 1.77 | 6.63 |
| Charleston | 228 | 17,746 | 7,667 | 226 | 7,014 | 863,500 | 253,458 | 225 | 266,803 | 15,067 | 1.97 | 5.94 |
| Colleton | 264 | 26,759 | 9,563 | 263 | 8,998 | 516,396 | 119,775 | 258 | 186,080 | 7,725 | 0.81 | 6.45 |
| Dorchester | 265 | 16,158 | 6,997 | 263 | 6,982 | 357,992 | 107,921 | 257 | 140,170 | 8,910 | 1.27 | 8.26 |
| Hampton | 168 | 26,328 | 8,112 | 166 | 9,421 | 503,086 | 147,780 | 164 | 156,470 | 10,501 | 1.30 | 7.15 |
| Jasper | 113 | 4,202 | 1,176 | 111 | 2,167 | 73,952 | 14,174 | 111 | 32,490 | 1,990 | 1.69 | 14.04 |
| Georgia | | | | | | | | | | | | |
| State total | 3,227 | 693,871 | 287,756 | 3,204 | 265,782 | 13,804,485 | 4,400,238 | 3,109 | 4,389,903 | 275,575 | 0.98 | 6.26 |
| District 1 | 105 | 20,771 | 7,993 | 104 | 6,640 | 434,910 | 153,859 | 97 | 117,280 | 9,160 | 1.15 | 5.95 |
| Bartow | 7 | 1,477 | 751 | 7 | 424 | 37,200 | 18,750 | 7 | 11,150 | 810 | 1.08 | 4.32 |
| Catoosa | 1 | 22 | 2 | 1 | 20 | 2,500 | 1,700 | 1 | 1,500 | 120 | 6.00 | 7.06 |
| Chattooga | 11 | 1,782 | 801 | 11 | 357 | 24,650 | 10,788 | 10 | 8,300 | 657 | 0.82 | 6.09 |
| Dade | 5 | 359 | 138 | 4 | 65 | 5,250 | 1,895 | 5 | 2,175 | 225 | 1.63 | 11.87 |
| Floyd | 17 | 7,141 | 1,897 | 17 | 3,142 | 181,800 | 53,491 | 14 | 25,200 | 2,308 | 1.22 | 4.31 |
| Gordon | 4 | 694 | 343 | 4 | 152 | 13,600 | 8,600 | 4 | 4,150 | 356 | 1.04 | 5.39 |
| Murray | 3 | 218 | 101 | 3 | 57 | 7,800 | 2,900 | 3 | 4,200 | 95 | 0.94 | 3.28 |
| Paulding | 16 | 2,488 | 657 | 16 | 547 | 29,850 | 7,729 | 14 | 10,050 | 635 | 0.97 | 8.22 |
| Polk | 19 | 2,579 | 1,372 | 19 | 803 | 53,260 | 18,998 | 18 | 21,725 | 1,305 | 0.95 | 6.87 |
| Walker | 19 | 3,382 | 1,556 | 19 | 876 | 90,200 | 26,710 | 18 | 27,080 | 2,329 | 1.50 | 8.72 |
| Whitfield | 3 | 669 | 375 | 3 | 197 | 8,800 | 4,300 | 3 | 1,750 | 320 | 0.85 | 7.44 |

State totals. For total part owners see volume I, County table II.

TABLE 10.—CASH RENT PAID, OR PAYABLE, BY CASH TENANTS, 1940 AND 1930; AND BY PART

| CROP-REPORTING DISTRICT AND COUNTY | TOTAL CASH TENANTS (NUMBER) | | CASH TENANTS REPORTING AMOUNT OF RENT | | | | | | | | | | | | | |
|---|---|---|---|---|---|---|---|---|---|---|---|---|---|---|---|---|
| | | | Number | | Land in farms (acres) | | Cropland harvested, 1939 | | Value of land and buildings 1940 (dollars) | Value of buildings 1940 | | Cash rent paid, or payable (dollars) | | | | |
| | | | | | | | | | | | | Amount | | Average per acre | | Average per $100 of value 1940 |
| | 1940[1] | 1930 | 1940 | 1930 | 1940 | 1930 | Farms reporting | Acres | | Farms reporting | Dollars | 1940 | 1930 | 1940 | 1930 | |
| SOUTH ATLANTIC—Con. | | | | | | | | | | | | | | | | |
| Georgia—Continued | | | | | | | | | | | | | | | | |
| District 2 | 3,151 | 2,774 | 3,015 | 2,759 | 204,851 | 189,130 | 2,733 | 53,819 | 5,601,398 | 2,958 | 1,759,584 | 275,919 | 342,993 | 1.35 | 2.03 | 4.93 |
| Barrow | 92 | 55 | 88 | 55 | 5,130 | 2,834 | 88 | 2,293 | 153,115 | 84 | 58,645 | 8,861 | 7,248 | 1.73 | 2.56 | 5.79 |
| Cherokee | 248 | 153 | 237 | 149 | 17,573 | 12,505 | 228 | 3,402 | 372,304 | 235 | 119,610 | 19,293 | 15,020 | 1.10 | 1.20 | 5.18 |
| Clarke | 106 | 90 | 97 | 89 | 7,120 | 6,545 | 87 | 2,528 | 251,341 | 93 | 80,475 | 10,424 | 14,487 | 1.46 | 2.21 | 4.51 |
| Cobb | 351 | 288 | 344 | 287 | 20,572 | 13,048 | 306 | 5,829 | 622,294 | 343 | 203,655 | 32,534 | 36,923 | 1.58 | 2.83 | 5.23 |
| Dawson | 31 | 30 | 29 | 30 | 3,942 | 3,878 | 29 | 550 | 32,400 | 29 | 9,300 | 1,925 | 2,416 | 0.49 | 0.82 | 5.94 |
| De Kalb | 381 | 577 | 374 | 576 | 17,758 | 28,238 | 303 | 5,246 | 1,032,700 | 369 | 296,785 | 46,566 | 81,989 | 2.62 | 2.90 | 4.51 |
| Fannin | 102 | 97 | 94 | 96 | 5,729 | 7,322 | 89 | 720 | 78,863 | 92 | 22,175 | 4,488 | 6,059 | 0.78 | 0.82 | 5.69 |
| Forsyth | 58 | 33 | 54 | 33 | 3,857 | 1,800 | 53 | 1,043 | 54,400 | 53 | 21,750 | 3,860 | 35,034 | 1.00 | 21.90 | 7.10 |
| Fulton | 510 | 688 | 504 | 687 | 32,103 | 32,508 | 406 | 6,696 | 1,381,385 | 492 | 396,625 | 57,588 | 71,223 | 1.79 | 2.19 | 4.17 |
| Gilmer | 90 | 102 | 83 | 101 | 6,347 | 11,078 | 79 | 798 | 107,407 | 82 | 20,351 | 3,788 | 4,363 | 0.60 | 0.39 | 3.53 |
| Gwinnett | 349 | 197 | 316 | 184 | 21,065 | 11,084 | 306 | 7,606 | 448,780 | 312 | 147,606 | 27,377 | 18,956 | 1.30 | 1.71 | 6.10 |
| Hall | 193 | 128 | 190 | 126 | 14,332 | 8,863 | 177 | 3,546 | 247,553 | 183 | 88,673 | 14,254 | 13,194 | 0.99 | 1.49 | 5.78 |
| Jackson | 164 | 87 | 151 | 86 | 11,276 | 3,565 | 140 | 3,870 | 228,921 | 142 | 83,055 | 13,397 | 7,326 | 1.19 | 2.05 | 5.85 |
| Lumpkin | 87 | 22 | 86 | 22 | 8,262 | 2,124 | 85 | 1,018 | 79,008 | 83 | 22,582 | 3,461 | 1,194 | 0.55 | 0.56 | 4.38 |
| Oconee | 69 | 80 | 62 | 80 | 6,522 | 7,484 | 62 | 2,840 | 138,187 | 60 | 45,105 | 7,299 | 12,221 | 1.12 | 1.63 | 5.36 |
| Pickens | 53 | 66 | 53 | 65 | 7,411 | 3,420 | 50 | 754 | 83,430 | 52 | 25,825 | 3,687 | 5,594 | 0.50 | 1.64 | 4.42 |
| Towns | 24 | 10 | 24 | 10 | 707 | 518 | 24 | 173 | 17,355 | 24 | 5,553 | 910 | 600 | 1.29 | 1.16 | 5.24 |
| Union | 88 | 54 | 82 | 54 | 4,869 | 4,218 | 78 | 761 | 83,800 | 82 | 18,812 | 2,679 | 1,683 | 0.55 | 0.40 | 4.20 |
| Walton | 78 | 56 | 77 | 56 | 7,513 | 3,883 | 76 | 3,054 | 172,970 | 76 | 70,925 | 9,841 | 5,701 | 1.31 | 1.47 | 5.69 |
| White | 79 | 33 | 70 | 33 | 4,545 | 4,415 | 69 | 1,114 | 57,185 | 70 | 24,295 | 5,687 | 1,782 | 0.81 | 0.40 | 6.45 |
| District 3 | 1,385 | 810 | 1,233 | 797 | 111,657 | 63,435 | 1,217 | 34,145 | 1,747,450 | 1,204 | 582,770 | 102,186 | 78,339 | 0.92 | 1.23 | 5.85 |
| Banks | 102 | 32 | 99 | 32 | 9,432 | 3,757 | 97 | 2,457 | 118,341 | 99 | 38,715 | 7,051 | 4,750 | 0.75 | 1.26 | 5.96 |
| Elbert | 150 | 48 | 149 | 47 | 14,095 | 3,937 | 148 | 4,784 | 224,222 | 147 | 75,510 | 13,294 | 4,901 | 0.94 | 1.24 | 5.93 |
| Franklin | 92 | 40 | 88 | 40 | 6,977 | 2,486 | 87 | 2,558 | 134,310 | 88 | 50,150 | 8,188 | 3,994 | 1.17 | 1.61 | 6.10 |
| Habersham | 132 | 64 | 128 | 64 | 7,215 | 8,316 | 124 | 1,679 | 155,525 | 123 | 60,165 | 8,182 | 6,735 | 1.13 | 0.81 | 5.26 |
| Hart | 210 | 48 | 210 | 48 | 16,361 | 2,900 | 210 | 7,105 | 351,150 | 201 | 94,140 | 23,343 | 5,265 | 1.43 | 1.82 | 7.05 |
| Lincoln | 170 | 127 | 45 | 118 | 5,294 | 5,397 | 41 | 942 | 46,697 | 42 | 17,100 | 2,069 | 8,374 | 0.39 | 1.55 | 4.43 |
| Madison | 120 | 55 | 115 | 55 | 9,503 | 3,432 | 114 | 3,684 | 176,640 | 114 | 64,745 | 10,211 | 5,586 | 1.07 | 1.63 | 5.78 |
| Oglethorpe | 194 | 175 | 190 | 174 | 23,723 | 16,478 | 189 | 6,723 | 251,425 | 185 | 81,205 | 15,735 | 18,390 | 0.66 | 1.12 | 6.26 |
| Rabun | 88 | 49 | 87 | 48 | 4,002 | 3,110 | 87 | 621 | 98,400 | 87 | 30,585 | 3,995 | 3,876 | 1.00 | 1.25 | 4.06 |
| Stephens | 88 | 50 | 87 | 50 | 5,810 | 3,528 | 84 | 1,282 | 105,175 | 87 | 30,885 | 4,843 | 8,267 | 0.83 | 1.78 | 4.60 |
| Wilkes | 79 | 122 | 77 | 121 | 9,245 | 10,094 | 76 | 2,330 | 105,565 | 71 | 39,570 | 5,275 | 10,201 | 0.57 | 1.01 | 5.00 |
| District 4 | 3,580 | 3,260 | 3,479 | 3,244 | 355,344 | 300,384 | 3,274 | 100,975 | 5,577,601 | 3,377 | 2,007,088 | 294,021 | 348,311 | 0.83 | 1.16 | 5.27 |
| Carroll | 304 | 197 | 289 | 196 | 17,580 | 9,568 | 287 | 6,803 | 375,280 | 251 | 148,125 | 24,160 | 19,865 | 1.37 | 2.08 | 6.44 |
| Chattahoochee | 31 | 17 | 31 | 17 | 4,998 | 3,040 | 29 | 895 | 25,400 | 30 | 8,210 | 1,813 | 1,540 | 0.36 | 0.51 | 7.14 |
| Clayton | 223 | 242 | 221 | 240 | 12,370 | 11,882 | 188 | 4,413 | 419,940 | 217 | 154,140 | 22,293 | 28,957 | 1.80 | 2.44 | 5.31 |
| Coweta | 207 | 189 | 198 | 189 | 21,665 | 18,477 | 190 | 6,125 | 311,560 | 189 | 119,205 | 17,195 | 19,848 | 0.79 | 1.06 | 5.52 |
| Douglas | 170 | 124 | 166 | 124 | 14,777 | 8,584 | 159 | 3,734 | 244,100 | 164 | 93,910 | 12,221 | 11,580 | 0.83 | 1.35 | 5.01 |
| Fayette | 196 | 163 | 191 | 163 | 15,769 | 9,477 | 183 | 5,652 | 259,726 | 185 | 95,855 | 15,538 | 14,984 | 0.99 | 1.58 | 5.98 |
| Haralson | 122 | 80 | 121 | 78 | 10,558 | 5,994 | 115 | 2,438 | 166,565 | 119 | 52,414 | 9,704 | 7,681 | 0.94 | 1.28 | 5.83 |
| Harris | 312 | 370 | 308 | 369 | 34,330 | 49,701 | 285 | 7,760 | 389,584 | 302 | 147,199 | 20,087 | 30,302 | 0.58 | 0.61 | 5.43 |
| Heard | 69 | 97 | 63 | 96 | 8,248 | 7,645 | 61 | 1,995 | 66,250 | 61 | 19,920 | 4,109 | 7,034 | 0.50 | 0.92 | 6.20 |
| Henry | 205 | 189 | 198 | 189 | 18,534 | 13,719 | 191 | 6,740 | 368,130 | 193 | 141,288 | 18,557 | 18,986 | 1.00 | 1.38 | 5.04 |
| Lamar | 135 | 89 | 135 | 89 | 14,322 | 9,589 | 124 | 4,619 | 223,100 | 130 | 76,405 | 10,386 | 8,936 | 0.72 | 0.93 | 4.65 |
| Macon | 114 | 81 | 112 | 79 | 14,621 | 8,084 | 108 | 7,159 | 346,637 | 108 | 119,672 | 16,932 | 12,547 | 1.16 | 1.55 | 4.88 |
| Marion | 61 | 119 | 60 | 119 | 11,001 | 21,168 | 52 | 2,057 | 76,835 | 59 | 32,525 | 3,950 | 14,994 | 0.36 | 0.71 | 5.14 |
| Meriwether | 175 | 187 | 171 | 187 | 18,709 | 17,167 | 162 | 5,239 | 273,724 | 161 | 100,801 | 11,981 | 15,912 | 0.72 | 0.93 | 4.38 |
| Muscogee | 176 | 166 | 176 | 166 | 14,951 | 11,497 | 148 | 3,483 | 387,540 | 172 | 111,700 | 17,855 | 24,031 | 1.19 | 2.09 | 4.61 |
| Pike | 116 | 92 | 113 | 92 | 9,370 | 5,595 | 108 | 5,547 | 173,802 | 109 | 75,015 | 10,127 | 10,089 | 1.08 | 1.80 | 5.83 |
| Schley | 35 | 54 | 32 | 52 | 4,780 | 6,838 | 32 | 1,581 | 53,655 | 29 | 16,995 | 3,882 | 7,468 | 0.82 | 1.09 | 7.21 |
| Spalding | 151 | 143 | 129 | 141 | 12,848 | 14,781 | 119 | 3,832 | 278,970 | 125 | 116,250 | 13,944 | 22,137 | 1.09 | 1.50 | 5.00 |
| Talbot | 216 | 164 | 214 | 162 | 24,525 | 16,973 | 199 | 5,004 | 216,085 | 211 | 83,375 | 10,251 | 13,201 | 0.42 | 0.78 | 4.75 |
| Taylor | 98 | 77 | 98 | 77 | 14,792 | 9,350 | 97 | 3,992 | 142,759 | 96 | 46,716 | 8,990 | 11,110 | 0.61 | 1.19 | 6.30 |
| Troup | 236 | 230 | 228 | 230 | 25,516 | 19,820 | 218 | 6,651 | 371,105 | 228 | 108,390 | 18,008 | 21,049 | 0.71 | 1.06 | 4.85 |
| Upson | 248 | 190 | 245 | 189 | 31,704 | 21,439 | 241 | 7,256 | 426,674 | 238 | 138,980 | 22,100 | 26,284 | 0.70 | 1.23 | 5.18 |
| District 5 | 6,653 | 6,961 | 6,554 | 6,947 | 750,303 | 658,365 | 6,300 | 278,885 | 10,891,845 | 6,331 | 3,316,186 | 659,089 | 855,865 | 0.88 | 1.27 | 6.05 |
| Baldwin | 228 | 317 | 228 | 317 | 27,303 | 23,441 | 223 | 7,496 | 323,479 | 212 | 82,237 | 15,510 | 30,774 | 0.57 | 1.31 | 4.79 |
| Bibb | 212 | 269 | 212 | 268 | 16,982 | 22,556 | 182 | 5,773 | 418,078 | 201 | 171,615 | 24,923 | 36,871 | 1.47 | 1.63 | 5.96 |
| Bleckley | 320 | 257 | 315 | 257 | 37,965 | 29,877 | 309 | 18,971 | 601,145 | 312 | 159,280 | 44,783 | 42,450 | 1.18 | 1.42 | 7.45 |
| Butts | 124 | 82 | 122 | 82 | 11,679 | 6,067 | 118 | 3,844 | 184,204 | 120 | 67,995 | 10,343 | 7,724 | 0.89 | 1.27 | 5.61 |
| Crawford | 176 | 170 | 168 | 169 | 27,404 | 19,816 | 156 | 5,767 | 255,627 | 164 | 74,370 | 12,664 | 14,430 | 0.46 | 0.73 | 5.37 |
| Dodge | 485 | 481 | 482 | 481 | 46,454 | 38,437 | 473 | 24,932 | 837,371 | 470 | 261,085 | 60,282 | 68,211 | 1.30 | 1.77 | 7.20 |
| Greene | 305 | 216 | 303 | 216 | 43,569 | 30,725 | 298 | 9,933 | 389,249 | 297 | 132,610 | 23,032 | 22,481 | 0.53 | 0.73 | 5.92 |
| Hancock | 138 | 257 | 132 | 257 | 12,377 | 17,413 | 126 | 3,379 | 127,956 | 125 | 41,676 | 6,603 | 17,900 | 0.53 | 1.03 | 5.16 |
| Houston | 312 | 326 | 310 | 324 | 45,903 | 50,691 | 301 | 21,134 | 712,830 | 296 | 195,030 | 44,456 | 51,469 | 0.97 | 1.02 | 6.24 |
| Jasper | 227 | 146 | 220 | 146 | 34,502 | 17,687 | 206 | 8,007 | 458,575 | 216 | 166,951 | 15,083 | 12,449 | 0.44 | 0.70 | 3.29 |
| Johnson | 173 | 238 | 171 | 238 | 13,804 | 17,107 | 170 | 8,000 | 293,982 | 168 | 82,091 | 20,547 | 27,314 | 1.49 | 1.60 | 8.99 |
| Jones | 256 | 299 | 250 | 298 | 35,951 | 36,775 | 238 | 8,474 | 373,030 | 246 | 136,195 | 16,649 | 27,311 | 0.49 | 0.74 | 4.46 |
| Laurens | 880 | 996 | 877 | 996 | 75,147 | 76,551 | 863 | 43,218 | 1,649,804 | 850 | 393,048 | 105,947 | 135,586 | 1.41 | 1.77 | 6.42 |
| Monroe | 184 | 206 | 181 | 205 | 30,339 | 26,552 | 164 | 4,639 | 244,561 | 174 | 92,815 | 12,297 | 19,658 | 0.41 | 0.74 | 5.03 |
| Montgomery | 175 | 122 | 175 | 121 | 12,088 | 9,423 | 171 | 7,013 | 309,680 | 164 | 71,440 | 22,065 | 19,044 | 1.83 | 2.02 | 7.12 |
| Morgan | 122 | 162 | 118 | 162 | 13,546 | 19,221 | 116 | 5,022 | 200,890 | 111 | 83,505 | 11,514 | 21,225 | 0.85 | 1.10 | 5.74 |
| Newton | 131 | 144 | 130 | 144 | 14,176 | 12,524 | 125 | 3,934 | 201,260 | 128 | 67,180 | 11,926 | 18,682 | 0.84 | 1.49 | 5.93 |
| Peach | 112 | 152 | 111 | 150 | 13,572 | 12,406 | 109 | 7,331 | 302,510 | 101 | 101,985 | 18,984 | 35,895 | 1.40 | 2.89 | 6.28 |
| Pulaski | 267 | 292 | 266 | 292 | 27,577 | 22,486 | 258 | 13,721 | 458,715 | 251 | 129,340 | 35,625 | 42,001 | 1.29 | 1.87 | 7.80 |
| Putnam | 253 | 244 | 259 | 243 | 51,824 | 34,754 | 245 | 7,397 | 433,213 | 252 | 146,925 | 16,533 | 16,282 | 0.32 | 0.47 | 3.82 |
| Rockdale | 114 | 79 | 111 | 79 | 9,688 | 6,068 | 107 | 2,866 | 162,040 | 107 | 60,720 | 9,397 | 6,906 | 0.97 | 1.14 | 5.80 |
| Taliaferro | 42 | 66 | 39 | 66 | 4,297 | 5,288 | 37 | 1,056 | 37,000 | 37 | 13,225 | 2,071 | 4,583 | 0.48 | 0.87 | 5.60 |
| Treutlen | 125 | 108 | 120 | 108 | 11,019 | 10,476 | 116 | 5,385 | 195,120 | 117 | 56,495 | 14,254 | 16,032 | 1.29 | 1.53 | 7.31 |
| Twiggs | 412 | 366 | 406 | 366 | 34,460 | 28,458 | 369 | 14,369 | 444,883 | 397 | 134,719 | 28,086 | 36,062 | 0.82 | 1.27 | 6.31 |
| Washington | 570 | 522 | 552 | 519 | 43,296 | 42,891 | 540 | 16,248 | 664,289 | 538 | 222,750 | 33,366 | 61,461 | 0.72 | 1.43 | 5.02 |
| Wheeler | 176 | 182 | 172 | 182 | 16,755 | 14,259 | 171 | 9,213 | 286,702 | 166 | 70,360 | 22,329 | 24,048 | 1.33 | 1.69 | 7.79 |
| Wilkinson | 326 | 242 | 324 | 241 | 40,626 | 26,418 | 309 | 11,761 | 347,852 | 313 | 100,566 | 19,820 | 19,056 | 0.49 | 0.72 | 5.70 |

[1] Where for 1940 there are less than 3 total cash tenants or part owners, data for items other than count of farms are included only in crop-reporting district and

OWNERS RENTING ON A CASH BASIS, 1940; BY CROP-REPORTING DISTRICTS AND COUNTIES—Continued

| CROP-REPORTING DISTRICT AND COUNTY | PART OWNERS RENTING ON A CASH BASIS AND REPORTING AMOUNT OF RENT: CENSUS OF 1940 | | | | | | | | | | | |
|---|---|---|---|---|---|---|---|---|---|---|---|---|
| | Number 1940[1] | Land in farms, 1940 (acres) | | Cropland harvested 1939 | | Value of land and buildings 1940 (dollars) | | Value of buildings 1940 | | Cash rent paid, or payable 1940 (dollars) | | |
| | | Total | Rented portion | Farms reporting | Acres | Total | Rented portion | Farms reporting | Dollars | Amount | Average: Per acre | Average: Per $100 of value |
| SOUTH ATLANTIC—Con. | | | | | | | | | | | | |
| Georgia—Continued | | | | | | | | | | | | |
| District 2 | 238 | 28,856 | 12,829 | 233 | 10,804 | 853,215 | 281,000 | 234 | 322,406 | 13,940 | 1.09 | 4.79 |
| Barrow | 14 | 1,775 | 859 | 14 | 789 | 81,950 | 28,500 | 14 | 35,325 | 1,640 | 1.91 | 5.75 |
| Cherokee | 6 | 538 | 291 | 6 | 143 | 14,582 | 6,274 | 6 | 5,310 | 235 | 0.81 | 3.75 |
| Clarke | 6 | 270 | 116 | 6 | 197 | 19,400 | 5,150 | 6 | 7,300 | 270 | 2.33 | 5.24 |
| Cobb | 20 | 1,648 | 613 | 20 | 490 | 90,425 | 20,410 | 19 | 32,150 | 907 | 1.48 | 4.44 |
| Dawson | 1 | 425 | 300 | 1 | 72 | 3,000 | 2,000 | 1 | 1,500 | 167 | 0.56 | 8.35 |
| De Kalb | 23 | 1,720 | 842 | 22 | 915 | 116,350 | 34,380 | 23 | 51,100 | 1,250 | 1.48 | 3.64 |
| Fannin | 11 | 871 | 306 | 11 | 201 | 16,930 | 7,004 | 11 | 4,680 | 389 | 1.27 | 5.55 |
| Forsyth | 4 | 488 | 242 | 4 | 143 | 7,550 | 2,700 | 4 | 1,810 | 135 | 0.56 | 5.00 |
| Fulton | 43 | 4,827 | 2,167 | 40 | 1,746 | 170,625 | 81,489 | 42 | 65,850 | 2,379 | 1.10 | 2.92 |
| Gilmer | 3 | 237 | 112 | 3 | 51 | 2,100 | 770 | 3 | 500 | 80 | 0.71 | 10.39 |
| Gwinnett | 16 | 1,258 | 621 | 16 | 481 | 24,600 | 8,253 | 16 | 7,400 | 651 | 1.05 | 7.89 |
| Hall | 12 | 1,488 | 699 | 12 | 473 | 28,170 | 9,030 | 12 | 10,400 | 447 | 0.64 | 4.95 |
| Jackson | 21 | 3,984 | 1,659 | 21 | 1,869 | 117,674 | 32,158 | 21 | 43,516 | 2,144 | 1.29 | 6.67 |
| Lumpkin | 8 | 1,221 | 564 | 8 | 153 | 10,135 | 3,790 | 8 | 3,890 | 223 | 0.40 | 5.88 |
| Oconee | 20 | 4,672 | 2,011 | 20 | 2,229 | 95,774 | 27,821 | 19 | 32,650 | 1,674 | 0.83 | 6.02 |
| Pickens | 2 | 227 | 100 | 2 | 56 | 4,800 | 2,100 | 2 | 950 | 112 | 1.12 | 5.33 |
| Towns | | | | | | | | | | | | |
| Union | 13 | 1,189 | 126 | 12 | 236 | 10,225 | 3,076 | 13 | 2,650 | 221 | 1.75 | 7.18 |
| Walton | 9 | 1,191 | 749 | 9 | 452 | 32,200 | 13,320 | 8 | 13,000 | 888 | 1.18 | 6.65 |
| White | 6 | 827 | 452 | 6 | 108 | 6,525 | 2,775 | 6 | 2,425 | 130 | 0.29 | 4.68 |
| District 3 | 155 | 26,468 | 11,826 | 155 | 9,280 | 524,909 | 145,907 | 147 | 170,815 | 9,586 | 0.81 | 6.57 |
| Banks | 6 | 1,047 | 446 | 6 | 328 | 12,164 | 6,014 | 6 | 3,250 | 356 | 0.80 | 5.92 |
| Elbert | 27 | 7,403 | 3,605 | 27 | 2,081 | 123,000 | 34,116 | 24 | 39,350 | 1,829 | 0.51 | 5.36 |
| Franklin | 14 | 1,675 | 824 | 14 | 876 | 82,330 | 12,330 | 14 | 20,700 | 726 | 0.88 | 5.89 |
| Habersham | 6 | 459 | 362 | 6 | 125 | 10,050 | 5,209 | 6 | 2,625 | 287 | 0.79 | 5.51 |
| Hart | 12 | 1,196 | 480 | 12 | 588 | 31,950 | 10,470 | 12 | 11,800 | 1,031 | 2.15 | 9.85 |
| Lincoln | 12 | 2,351 | 904 | 12 | 822 | 47,400 | 11,655 | 12 | 15,200 | 410 | 0.45 | 3.52 |
| Madison | 20 | 2,769 | 1,420 | 20 | 1,318 | 70,740 | 25,890 | 18 | 20,820 | 1,755 | 1.24 | 6.78 |
| Oglethorpe | 15 | 5,097 | 2,525 | 15 | 1,804 | 56,885 | 19,958 | 15 | 21,050 | 1,774 | 0.76 | 8.89 |
| Rabun | 11 | 357 | 170 | 11 | 151 | 27,450 | 9,770 | 11 | 6,300 | 694 | 4.08 | 7.10 |
| Stephens | 6 | 638 | 375 | 6 | 195 | 10,450 | 3,850 | 6 | 4,350 | 202 | 0.54 | 5.25 |
| Wilkes | 26 | 3,478 | 915 | 26 | 1,196 | 52,490 | 6,845 | 25 | 25,370 | 522 | 0.57 | 7.86 |
| District 4 | 507 | 122,805 | 52,769 | 504 | 41,114 | 2,318,020 | 693,084 | 499 | 813,280 | 35,786 | 0.68 | 5.16 |
| Carroll | 27 | 3,334 | 1,775 | 27 | 1,239 | 74,200 | 23,415 | 27 | 28,300 | 1,807 | 1.02 | 7.72 |
| Chattahoochee | 7 | 5,565 | 2,469 | 7 | 575 | 27,805 | 6,315 | 7 | 6,380 | 280 | 0.11 | 4.43 |
| Clayton | 15 | 2,475 | 854 | 15 | 883 | 86,565 | 28,920 | 14 | 53,000 | 1,110 | 1.30 | 3.84 |
| Coweta | 37 | 10,429 | 5,958 | 37 | 2,928 | 169,780 | 60,110 | 37 | 69,750 | 2,472 | 0.41 | 4.11 |
| Douglas | 14 | 3,515 | 1,760 | 14 | 551 | 41,450 | 13,905 | 13 | 16,050 | 802 | 0.46 | 5.77 |
| Fayette | 26 | 3,086 | 1,811 | 26 | 1,188 | 64,145 | 26,067 | 25 | 20,600 | 1,352 | 0.75 | 5.19 |
| Haralson | 16 | 1,627 | 671 | 15 | 455 | 27,550 | 8,260 | 16 | 10,725 | 651 | 0.97 | 10.40 |
| Harris | 28 | 2,625 | 1,073 | 26 | 843 | 52,005 | 12,786 | 27 | 29,985 | 1,041 | 0.97 | 8.14 |
| Heard | 18 | 4,508 | 2,486 | 18 | 1,162 | 47,360 | 17,685 | 18 | 15,950 | 685 | 0.28 | 3.87 |
| Henry | 65 | 15,025 | 6,934 | 65 | 5,895 | 365,910 | 114,575 | 64 | 123,420 | 5,885 | 0.85 | 5.14 |
| Lamar | 23 | 4,233 | 1,896 | 23 | 1,969 | 81,525 | 25,150 | 23 | 39,670 | 1,673 | 0.88 | 6.65 |
| Macon | 15 | 4,315 | 1,943 | 14 | 1,525 | 65,089 | 12,607 | 15 | 22,185 | 1,036 | 0.53 | 8.24 |
| Marion | 3 | 299 | 47 | 2 | 88 | 4,975 | 625 | 3 | 4,275 | 63 | 1.34 | 10.08 |
| Meriwether | 54 | 14,552 | 3,980 | 54 | 6,164 | 318,304 | 98,820 | 53 | 85,690 | 4,852 | 1.22 | 5.01 |
| Muscogee | 11 | 2,618 | 1,247 | 11 | 640 | 122,410 | 36,558 | 11 | 27,800 | 956 | 0.77 | 2.62 |
| Pike | 32 | 5,607 | 1,717 | 32 | 3,088 | 148,805 | 40,073 | 32 | 69,910 | 2,266 | 1.32 | 5.65 |
| Schley | 9 | 2,919 | 954 | 9 | 1,192 | 27,027 | 9,187 | 9 | 11,050 | 703 | 0.73 | 7.65 |
| Spalding | 32 | 7,694 | 2,788 | 32 | 3,396 | 194,430 | 52,764 | 31 | 74,540 | 2,796 | 1.00 | 5.30 |
| Talbot | 25 | 12,941 | 4,794 | 25 | 2,441 | 180,075 | 29,157 | 25 | 52,100 | 2,094 | 0.44 | 7.18 |
| Taylor | 22 | 7,241 | 3,954 | 22 | 1,243 | 55,210 | 19,000 | 22 | 20,870 | 1,039 | 0.26 | 5.47 |
| Troup | 16 | 5,456 | 2,647 | 16 | 2,054 | 72,800 | 24,505 | 15 | 20,510 | 947 | 0.36 | 3.86 |
| Upson | 12 | 2,763 | 1,001 | 12 | 1,619 | 90,600 | 36,600 | 12 | 30,500 | 1,273 | 1.27 | 3.48 |
| District 5 | 776 | 192,164 | 81,343 | 772 | 76,205 | 3,634,063 | 1,206,987 | 742 | 1,163,335 | 69,631 | 0.86 | 5.77 |
| Baldwin | 29 | 6,832 | 2,833 | 29 | 2,110 | 116,005 | 26,051 | 26 | 38,400 | 1,841 | 0.70 | 7.07 |
| Bibb | 72 | 12,311 | 5,857 | 71 | 4,041 | 266,910 | 96,875 | 67 | 102,495 | 5,982 | 1.02 | 6.17 |
| Bleckley | 19 | 2,403 | 745 | 19 | 1,714 | 52,978 | 15,068 | 18 | 19,600 | 1,461 | 1.96 | 9.70 |
| Butts | 20 | 4,237 | 2,719 | 20 | 1,347 | 105,326 | 54,831 | 17 | 36,000 | 1,807 | 0.66 | 3.30 |
| Crawford | 17 | 6,047 | 2,680 | 17 | 2,271 | 189,250 | 55,560 | 17 | 47,600 | 2,523 | 0.94 | 4.54 |
| Dodge | 43 | 8,990 | 3,539 | 43 | 4,471 | 155,381 | 55,762 | 41 | 49,805 | 4,547 | 1.28 | 8.15 |
| Greene | 27 | 4,861 | 2,224 | 27 | 1,676 | 80,115 | 18,150 | 26 | 26,550 | 1,153 | 0.52 | 6.36 |
| Hancock | 18 | 2,781 | 1,485 | 18 | 623 | 27,240 | 9,393 | 17 | 8,450 | 596 | 0.40 | 6.35 |
| Houston | 57 | 20,440 | 8,419 | 57 | 8,249 | 360,336 | 105,243 | 52 | 108,300 | 7,196 | 0.85 | 6.84 |
| Jasper | 36 | 17,041 | 5,237 | 36 | 5,625 | 240,403 | 67,420 | 36 | 83,625 | 3,016 | 0.58 | 4.47 |
| Johnson | 3 | 705 | 440 | 3 | 296 | 8,700 | 4,375 | 3 | 2,900 | 287 | 0.65 | 6.56 |
| Jones | 35 | 12,864 | 5,474 | 35 | 3,958 | 184,470 | 84,372 | 35 | 58,935 | 2,588 | 0.47 | 3.07 |
| Laurens | 62 | 12,807 | 5,503 | 62 | 6,529 | 272,958 | 102,633 | 59 | 56,040 | 6,542 | 1.19 | 6.37 |
| Monroe | 51 | 16,502 | 6,744 | 51 | 4,157 | 207,190 | 63,635 | 49 | 79,170 | 3,410 | 0.51 | 5.36 |
| Montgomery | 17 | 1,718 | 627 | 17 | 973 | 37,250 | 13,318 | 17 | 11,550 | 887 | 1.41 | 6.66 |
| Morgan | 34 | 9,498 | 4,698 | 34 | 4,018 | 174,105 | 74,275 | 34 | 58,425 | 3,918 | 0.83 | 5.27 |
| Newton | 30 | 5,199 | 2,214 | 28 | 2,232 | 123,123 | 33,303 | 29 | 48,025 | 2,200 | 0.99 | 6.61 |
| Peach | 30 | 10,577 | 4,434 | 30 | 6,548 | 362,520 | 87,790 | 30 | 120,710 | 5,009 | 1.13 | 5.71 |
| Pulaski | 28 | 7,244 | 2,807 | 28 | 3,714 | 111,715 | 48,175 | 28 | 31,600 | 3,867 | 1.38 | 8.03 |
| Putnam | 12 | 4,842 | 2,714 | 11 | 940 | 71,000 | 21,558 | 12 | 31,050 | 938 | 0.34 | 4.34 |
| Rockdale | 14 | 1,506 | 856 | 14 | 670 | 37,316 | 11,161 | 13 | 11,780 | 692 | 0.61 | 6.20 |
| Taliaferro | 4 | 767 | 341 | 4 | 232 | 64,450 | 3,225 | 4 | 1,490 | 154 | 0.45 | 4.78 |
| Treutlen | 11 | 1,684 | 746 | 11 | 787 | 27,000 | 10,150 | 11 | 7,450 | 770 | 1.03 | 7.59 |
| Twiggs | 21 | 2,002 | 680 | 21 | 1,149 | 31,415 | 7,865 | 17 | 10,090 | 876 | 1.29 | 11.14 |
| Washington | 30 | 7,528 | 3,548 | 30 | 2,719 | 167,082 | 47,443 | 29 | 52,725 | 2,144 | 0.60 | 4.52 |
| Wheeler | 21 | 4,578 | 1,887 | 21 | 2,896 | 113,520 | 56,557 | 21 | 37,400 | 3,488 | 1.85 | 6.17 |
| Wilkinson | 35 | 6,602 | 2,092 | 35 | 2,279 | 104,505 | 32,819 | 34 | 25,370 | 1,745 | 0.83 | 5.31 |

State totals. For total part owners see volume I, County table II.

TABLE 10.—CASH RENT PAID, OR PAYABLE, BY CASH TENANTS, 1940 AND 1930; AND BY PART

| CROP-REPORTING DISTRICT AND COUNTY | TOTAL CASH TENANTS (NUMBER) | | CASH TENANTS REPORTING AMOUNT OF RENT | | | | | | | | | | | | | |
|---|---|---|---|---|---|---|---|---|---|---|---|---|---|---|---|---|
| | | | Number | | Land in farms (acres) | | Cropland harvested, 1939 | | Value of land and buildings 1940 (dollars) | Value of buildings 1940 | | Cash rent paid, or payable (dollars) | | | | Average per $100 of value 1940 |
| | | | | | | | | | | | | Amount | | Average per acre | | |
| | 1940[1] | 1930 | 1940 | 1930 | 1940 | 1930 | Farms reporting | Acres | | Farms reporting | Dollars | 1940 | 1930 | 1940 | 1930 | |
| SOUTH ATLANTIC—Con. | | | | | | | | | | | | | | | | |
| Georgia—Continued | | | | | | | | | | | | | | | | |
| District 6 | 1,916 | 2,478 | 1,871 | 2,468 | 197,604 | 190,120 | 1,830 | 83,617 | 3,457,518 | 1,788 | 1,027,841 | 224,289 | 329,909 | 1.14 | 1.74 | 6.49 |
| Bulloch | 320 | 190 | 313 | 190 | 32,441 | 13,013 | 313 | 13,591 | 652,100 | 307 | 202,543 | 42,592 | 26,983 | 1.31 | 2.07 | 6.53 |
| Burke | 180 | 443 | 179 | 438 | 21,235 | 33,688 | 178 | 7,933 | 261,218 | 160 | 74,125 | 18,735 | 67,082 | 0.88 | 1.99 | 7.17 |
| Candler | 166 | 84 | 165 | 84 | 16,374 | 5,747 | 163 | 6,977 | 288,195 | 158 | 83,450 | 27,911 | 9,218 | 1.70 | 1.60 | 9.68 |
| Columbia | 92 | 197 | 84 | 196 | 11,496 | 16,022 | 80 | 2,777 | 139,923 | 81 | 53,733 | 5,860 | 18,892 | 0.51 | 1.18 | 4.19 |
| Effingham | 102 | 96 | 99 | 96 | 11,351 | 4,816 | 98 | 3,100 | 146,390 | 93 | 53,065 | 7,194 | 8,252 | 0.63 | 1.71 | 4.91 |
| Emanuel | 362 | 242 | 356 | 241 | 35,788 | 21,937 | 355 | 17,540 | 674,148 | 353 | 177,645 | 43,294 | 38,450 | 1.21 | 1.66 | 6.42 |
| Glascock | 12 | 27 | 11 | 27 | 1,345 | 2,276 | 11 | 400 | 27,700 | 11 | 7,100 | 1,198 | 2,640 | 0.89 | 1.16 | 4.32 |
| Jefferson | 71 | 196 | 65 | 196 | 7,056 | 19,799 | 64 | 4,037 | 142,875 | 52 | 39,850 | 7,223 | 24,919 | 1.02 | 1.26 | 5.06 |
| Jenkins | 124 | 215 | 123 | 213 | 15,640 | 12,974 | 121 | 7,948 | 300,646 | 119 | 84,425 | 17,226 | 27,874 | 1.10 | 2.15 | 5.73 |
| McDuffie | 16 | 55 | 13 | 55 | 869 | 2,977 | 13 | 408 | 12,208 | 12 | 3,575 | 929 | 3,876 | 1.07 | 1.30 | 7.61 |
| Richmond | 168 | 163 | 166 | 163 | 14,771 | 16,400 | 145 | 6,403 | 315,203 | 154 | 105,225 | 19,615 | 28,820 | 1.33 | 1.76 | 6.22 |
| Screven | 287 | 343 | 282 | 342 | 26,060 | 19,866 | 275 | 12,152 | 475,097 | 273 | 139,015 | 31,679 | 41,334 | 1.22 | 2.10 | 6.67 |
| Warren | 16 | 247 | 15 | 247 | 3,178 | 20,805 | 14 | 351 | 21,815 | 15 | 4,090 | 833 | 33,569 | 0.26 | 1.61 | 3.82 |
| District 7 | 4,940 | 5,053 | 4,872 | 5,045 | 505,013 | 478,379 | 4,756 | 237,339 | 8,089,560 | 4,690 | 2,248,700 | 640,871 | 749,242 | 1.27 | 1.57 | 7.92 |
| Baker | 243 | 273 | 242 | 273 | 20,713 | 13,113 | 238 | 12,620 | 255,298 | 240 | 67,881 | 30,666 | 31,295 | 1.48 | 2.39 | 12.01 |
| Calhoun | 264 | 354 | 259 | 354 | 20,712 | 24,575 | 258 | 12,150 | 413,658 | 248 | 127,290 | 38,000 | 55,079 | 1.83 | 2.24 | 9.19 |
| Clay | 315 | 246 | 313 | 245 | 29,106 | 17,801 | 309 | 13,660 | 384,440 | 301 | 100,660 | 37,326 | 40,332 | 1.28 | 2.27 | 9.71 |
| Decatur | 321 | 302 | 318 | 302 | 32,697 | 30,534 | 310 | 15,497 | 443,550 | 307 | 119,692 | 38,909 | 38,376 | 1.19 | 1.26 | 8.77 |
| Dougherty | 262 | 175 | 261 | 175 | 24,341 | 17,769 | 241 | 11,995 | 478,905 | 249 | 134,640 | 31,948 | 26,049 | 1.31 | 1.47 | 6.67 |
| Early | 536 | 682 | 526 | 682 | 38,755 | 39,874 | 523 | 26,039 | 874,400 | 509 | 227,665 | 81,511 | 99,519 | 2.10 | 2.50 | 9.32 |
| Grady | 323 | 317 | 318 | 315 | 33,747 | 31,140 | 314 | 12,704 | 644,525 | 311 | 186,735 | 39,038 | 40,576 | 1.16 | 1.30 | 6.06 |
| Lee | 284 | 340 | 279 | 340 | 32,592 | 30,236 | 268 | 17,269 | 482,350 | 279 | 145,765 | 39,505 | 50,510 | 1.21 | 1.67 | 8.19 |
| Miller | 283 | 236 | 279 | 236 | 19,309 | 14,997 | 274 | 14,690 | 337,177 | 268 | 81,093 | 44,054 | 32,811 | 2.28 | 2.19 | 13.07 |
| Mitchell | 415 | 436 | 405 | 436 | 41,547 | 34,550 | 399 | 21,567 | 790,677 | 383 | 186,253 | 58,594 | 78,639 | 1.41 | 2.30 | 7.41 |
| Quitman | 123 | 136 | 120 | 135 | 16,729 | 17,623 | 115 | 5,862 | 166,220 | 112 | 49,930 | 12,206 | 18,947 | 0.73 | 1.08 | 7.34 |
| Randolph | 367 | 221 | 365 | 221 | 39,668 | 24,839 | 356 | 15,959 | 536,065 | 332 | 150,510 | 43,368 | 33,345 | 1.09 | 1.34 | 8.09 |
| Seminole | 107 | 151 | 106 | 151 | 7,745 | 40,157 | 105 | 4,856 | 165,754 | 100 | 60,516 | 13,438 | 32,005 | 1.74 | 0.80 | 8.11 |
| Stewart | 281 | 256 | 275 | 255 | 51,158 | 53,218 | 261 | 12,581 | 408,530 | 263 | 129,910 | 27,744 | 31,145 | 0.54 | 0.59 | 6.77 |
| Sumter | 185 | 192 | 183 | 190 | 27,760 | 26,201 | 172 | 10,324 | 506,200 | 175 | 158,775 | 26,014 | 41,233 | 0.94 | 1.57 | 5.14 |
| Terrell | 171 | 180 | 168 | 179 | 17,017 | 15,862 | 166 | 8,669 | 335,545 | 162 | 88,240 | 25,306 | 29,485 | 1.49 | 2.13 | 7.54 |
| Thomas | 361 | 446 | 357 | 446 | 35,077 | 35,714 | 353 | 15,443 | 735,501 | 353 | 181,500 | 41,253 | 51,914 | 1.18 | 1.45 | 5.61 |
| Webster | 99 | 110 | 98 | 110 | 16,340 | 12,176 | 94 | 5,454 | 129,745 | 98 | 51,645 | 11,991 | 16,980 | 0.73 | 1.39 | 9.24 |
| District 8 | 4,132 | 4,253 | 4,079 | 4,237 | 399,531 | 379,462 | 4,009 | 187,480 | 8,729,746 | 3,928 | 2,466,192 | 619,925 | 627,374 | 1.55 | 1.65 | 7.10 |
| Atkinson | 80 | 81 | 80 | 80 | 4,358 | 12,399 | 80 | 2,703 | 128,000 | 78 | 42,225 | 9,006 | 7,800 | 2.07 | 0.63 | 7.04 |
| Ben Hill | 152 | 143 | 151 | 140 | 13,524 | 11,124 | 149 | 5,506 | 269,485 | 149 | 88,582 | 18,644 | 19,802 | 1.38 | 1.78 | 6.92 |
| Berrien | 78 | 123 | 76 | 123 | 8,162 | 12,673 | 76 | 2,782 | 166,875 | 74 | 38,150 | 13,468 | 18,611 | 1.65 | 1.47 | 8.07 |
| Brooks | 433 | 478 | 431 | 477 | 41,674 | 42,651 | 419 | 19,524 | 854,213 | 419 | 274,205 | 54,795 | 65,387 | 1.31 | 1.53 | 6.41 |
| Clinch | 22 | 67 | 22 | 67 | 3,734 | 2,759 | 21 | 553 | 45,550 | 22 | 13,250 | 1,825 | 4,810 | 0.49 | 1.74 | 4.01 |
| Coffee | 162 | 152 | 151 | 152 | 12,482 | 21,824 | 150 | 6,225 | 281,650 | 150 | 92,600 | 23,946 | 20,535 | 1.92 | 0.94 | 8.50 |
| Colquitt | 298 | 321 | 294 | 321 | 26,477 | 31,808 | 291 | 15,066 | 788,546 | 279 | 210,030 | 54,569 | 57,201 | 2.06 | 1.80 | 6.92 |
| Cook | 67 | 141 | 66 | 140 | 4,870 | 12,026 | 66 | 2,109 | 142,820 | 64 | 42,510 | 9,372 | 20,426 | 1.92 | 1.70 | 6.56 |
| Crisp | 189 | 240 | 186 | 239 | 18,755 | 20,951 | 178 | 8,340 | 418,085 | 179 | 122,575 | 25,255 | 40,371 | 1.35 | 1.93 | 6.04 |
| Dooly | 367 | 377 | 361 | 374 | 41,055 | 26,103 | 349 | 20,777 | 855,151 | 344 | 207,090 | 61,349 | 67,141 | 1.49 | 2.57 | 7.17 |
| Echols | 28 | 10 | 17 | 10 | 2,228 | 392 | 17 | 447 | 20,089 | 14 | 6,085 | 921 | 591 | 0.41 | 1.51 | 4.59 |
| Irwin | 249 | 186 | 249 | 185 | 28,769 | 20,186 | 248 | 13,236 | 645,435 | 246 | 214,550 | 44,056 | 29,838 | 1.53 | 1.48 | 6.83 |
| Jeff Davis | 113 | 94 | 112 | 94 | 7,835 | 6,587 | 112 | 3,851 | 206,400 | 110 | 61,825 | 15,307 | 9,626 | 1.95 | 1.46 | 7.42 |
| Lanier | 50 | 70 | 50 | 70 | 4,269 | 7,194 | 49 | 1,341 | 77,825 | 50 | 23,350 | 5,346 | 6,566 | 1.25 | 0.91 | 6.87 |
| Lowndes | 258 | 333 | 256 | 332 | 22,155 | 24,895 | 253 | 9,422 | 557,984 | 244 | 154,995 | 34,747 | 44,095 | 1.57 | 1.77 | 6.23 |
| Telfair | 282 | 216 | 281 | 214 | 24,011 | 20,441 | 275 | 13,113 | 484,730 | 273 | 146,925 | 30,132 | 26,347 | 1.25 | 1.29 | 6.22 |
| Tift | 169 | 169 | 168 | 168 | 18,537 | 16,304 | 166 | 7,806 | 501,590 | 162 | 147,610 | 34,263 | 28,977 | 1.85 | 1.78 | 6.85 |
| Turner | 317 | 242 | 315 | 242 | 30,339 | 24,174 | 310 | 16,584 | 753,838 | 295 | 184,800 | 57,678 | 43,883 | 1.90 | 1.82 | 7.65 |
| Wilcox | 272 | 264 | 272 | 264 | 38,732 | 27,979 | 265 | 13,769 | 524,775 | 266 | 158,445 | 36,534 | 40,662 | 0.94 | 1.45 | 6.96 |
| Worth | 546 | 546 | 541 | 545 | 47,545 | 36,992 | 535 | 26,308 | 1,006,925 | 510 | 236,390 | 88,710 | 74,905 | 1.87 | 2.02 | 8.81 |
| District 9 | 1,256 | 1,169 | 1,221 | 1,159 | 128,179 | 127,018 | 1,187 | 38,814 | 2,461,432 | 1,199 | 711,816 | 142,172 | 143,240 | 1.11 | 1.13 | 5.78 |
| Appling | 204 | 95 | 202 | 95 | 21,705 | 10,812 | 202 | 6,815 | 382,110 | 202 | 102,835 | 24,533 | 13,141 | 1.13 | 1.22 | 6.42 |
| Bacon | 85 | 71 | 84 | 71 | 10,208 | 10,734 | 84 | 2,741 | 152,500 | 83 | 40,550 | 10,408 | 7,613 | 1.02 | 0.71 | 6.82 |
| Brantley | 50 | 36 | 47 | 36 | 4,233 | 1,642 | 47 | 1,008 | 83,330 | 47 | 20,887 | 3,584 | 2,183 | 0.85 | 1.33 | 5.66 |
| Bryan | 22 | 62 | 22 | 62 | 1,839 | 4,963 | 21 | 422 | 27,400 | 21 | 10,370 | 1,667 | 4,251 | 0.91 | 0.86 | 6.08 |
| Camden | 5 | 5 | 6 | 1 | 312 | 452 | 6 | 138 | 18,160 | 6 | 3,675 | 450 | 100 | 1.44 | 0.22 | 2.48 |
| Charlton | 18 | 22 | 18 | 22 | 1,092 | 2,789 | 15 | 260 | 11,150 | 18 | 3,500 | 583 | 1,855 | 0.52 | 0.67 | 5.05 |
| Chatham | 73 | 93 | 72 | 93 | 9,597 | 14,523 | 61 | 1,159 | 408,142 | 69 | 115,334 | 10,989 | 17,927 | 1.14 | 1.23 | 2.69 |
| Evans | 54 | 49 | 54 | 49 | 7,002 | 3,766 | 54 | 2,634 | 141,372 | 52 | 39,175 | 8,708 | 5,391 | 1.24 | 1.43 | 6.16 |
| Glynn | 10 | 16 | 9 | 16 | 213 | 3,060 | 6 | 62 | 6,460 | 9 | 3,400 | 649 | 2,943 | 3.05 | 0.96 | 10.05 |
| Liberty | 42 | 80 | 42 | 77 | 11,382 | 6,624 | 42 | 1,037 | 57,870 | 42 | 17,390 | 3,084 | 3,455 | 0.27 | 0.52 | 5.33 |
| Long | 39 | 45 | 37 | 45 | 3,054 | 4,355 | 37 | 1,008 | 63,350 | 37 | 20,600 | 3,006 | 4,122 | 0.98 | 0.95 | 4.74 |
| McIntosh | 1 | 7 | 1 | 5 | (1) | 1,629 | 1 | (1) | (1) | 1 | (1) | (1) | 466 | (1) | 0.29 | (1) |
| Pierce | 39 | 37 | 31 | 37 | 2,067 | 2,515 | 31 | 774 | 60,035 | 28 | 23,135 | 3,571 | 3,857 | 1.73 | 1.53 | 5.95 |
| Tattnall | 143 | 111 | 138 | 110 | 10,954 | 8,925 | 135 | 4,463 | 215,310 | 134 | 57,980 | 15,190 | 12,469 | 1.39 | 1.40 | 7.05 |
| Toombs | 276 | 238 | 274 | 238 | 25,148 | 23,138 | 271 | 11,445 | 511,028 | 269 | 133,211 | 36,338 | 37,593 | 1.44 | 1.62 | 7.11 |
| Ware | 117 | 112 | 111 | 112 | 9,726 | 13,706 | 103 | 2,219 | 189,380 | 109 | 73,770 | 11,203 | 15,348 | 1.15 | 1.12 | 5.92 |
| Wayne | 77 | 90 | 73 | 90 | 9,635 | 13,365 | 71 | 2,625 | 153,635 | 72 | 46,154 | 8,181 | 10,526 | 0.85 | 0.79 | 5.32 |

[1] Where for 1940 there are less than 3 total cash tenants or part owners, data for items other than count of farms are included only in crop-reporting district and

OWNERS RENTING ON A CASH BASIS, 1940; BY CROP-REPORTING DISTRICTS AND COUNTIES—Continued

| CROP-REPORTING DISTRICT AND COUNTY | PART OWNERS RENTING ON A CASH BASIS AND REPORTING AMOUNT OF RENT: CENSUS OF 1940 | | | | | | | | | | | |
|---|---|---|---|---|---|---|---|---|---|---|---|---|
| | Number 1940[1] | Land in farms, 1940 (acres) | | Cropland harvested 1939 | | Value of land and buildings 1940 (dollars) | | Value of buildings 1940 | | Cash rent paid, or payable 1940 (dollars) | | |
| | | Total | Rented portion | Farms reporting | Acres | Total | Rented portion | Farms reporting | Dollars | Amount | Average Per acre | Average Per $100 of value |
| SOUTH ATLANTIC—Con. | | | | | | | | | | | | |
| Georgia—Continued | | | | | | | | | | | | |
| District 6 | 411 | 97,691 | 38,518 | 407 | 36,256 | 1,605,270 | 501,062 | 395 | 514,690 | 30,979 | 0.80 | 6.18 |
| Bulloch | 42 | 9,264 | 4,420 | 42 | 3,399 | 204,025 | 74,201 | 41 | 56,875 | 4,604 | 1.04 | 6.20 |
| Burke | 52 | 20,467 | 8,228 | 52 | 7,461 | 277,218 | 88,934 | 49 | 90,755 | 3,535 | 0.43 | 3.97 |
| Candler | 12 | 1,991 | 1,062 | 12 | 1,064 | 40,050 | 15,610 | 11 | 11,800 | 2,094 | 1.97 | 13.41 |
| Columbia | 36 | 8,404 | 3,523 | 36 | 1,886 | 85,450 | 25,018 | 34 | 34,020 | 1,439 | 0.41 | 5.75 |
| Effingham | 64 | 10,709 | 3,066 | 63 | 2,985 | 139,465 | 24,228 | 61 | 53,055 | 2,335 | 0.78 | 9.64 |
| Emanuel | 38 | 10,252 | 3,233 | 38 | 4,200 | 182,037 | 49,973 | 38 | 43,525 | 3,735 | 1.16 | 7.47 |
| Glascock | 1 | 128 | 28 | 1 | 86 | 1,500 | 400 | 1 | 450 | 40 | 1.43 | 10.00 |
| Jefferson | 23 | 3,868 | 1,764 | 23 | 2,094 | 72,630 | 28,725 | 22 | 26,450 | 1,412 | 0.80 | 4.92 |
| Jenkins | 40 | 12,535 | 3,926 | 40 | 4,752 | 206,140 | 53,245 | 40 | 56,150 | 2,851 | 0.73 | 5.35 |
| McDuffie | 4 | 564 | 410 | 4 | 154 | 5,425 | 1,575 | 4 | 2,800 | 150 | 0.37 | 9.52 |
| Richmond | 55 | 8,698 | 4,155 | 52 | 3,197 | 213,949 | 73,755 | 52 | 86,435 | 3,881 | 0.93 | 5.23 |
| Screven | 39 | 12,560 | 4,346 | 39 | 4,624 | 163,431 | 56,528 | 37 | 49,825 | 4,559 | 1.05 | 8.06 |
| Warren | 5 | 461 | 357 | 5 | 354 | 13,950 | 8,870 | 5 | 2,750 | 364 | 1.02 | 4.10 |
| District 7 | 526 | 115,449 | 47,293 | 523 | 45,856 | 1,983,998 | 697,478 | 501 | 603,513 | 54,943 | 1.16 | 7.88 |
| Baker | 18 | 2,032 | 926 | 18 | 1,172 | 31,829 | 11,961 | 18 | 10,465 | 1,662 | 1.79 | 13.90 |
| Calhoun | 20 | 3,746 | 1,558 | 20 | 1,681 | 76,005 | 20,235 | 17 | 22,875 | 2,694 | 1.73 | 13.31 |
| Clay | 19 | 4,904 | 1,625 | 19 | 2,061 | 76,980 | 21,460 | 19 | 27,850 | 2,108 | 1.30 | 9.82 |
| Decatur | 64 | 10,120 | 3,700 | 64 | 4,241 | 187,180 | 67,492 | 65 | 68,780 | 4,525 | 1.22 | 6.70 |
| Dougherty | 19 | 4,942 | 1,582 | 19 | 3,314 | 110,800 | 32,800 | 18 | 23,225 | 2,773 | 1.75 | 8.45 |
| Early | 53 | 7,783 | 3,490 | 53 | 3,778 | 165,650 | 62,252 | 51 | 46,090 | 6,701 | 1.92 | 10.76 |
| Grady | 44 | 5,657 | 2,846 | 44 | 2,486 | 121,995 | 46,102 | 43 | 45,842 | 2,873 | 1.01 | 6.23 |
| Lee | 22 | 3,614 | 1,264 | 22 | 1,433 | 51,225 | 13,888 | 21 | 13,366 | 1,722 | 1.36 | 12.40 |
| Miller | 14 | 2,460 | 1,094 | 14 | 1,335 | 53,850 | 22,550 | 13 | 18,700 | 2,489 | 2.28 | 11.04 |
| Mitchell | 25 | 3,580 | 1,336 | 25 | 1,988 | 73,088 | 26,531 | 24 | 20,910 | 2,707 | 2.03 | 10.20 |
| Quitman | 5 | 3,607 | 2,815 | 5 | 556 | 27,950 | 16,400 | 5 | 8,100 | 1,765 | 0.63 | 10.76 |
| Randolph | 48 | 16,094 | 6,201 | 47 | 3,839 | 186,520 | 70,180 | 42 | 61,515 | 4,802 | 0.77 | 6.84 |
| Seminole | 22 | 3,728 | 1,322 | 22 | 1,946 | 83,421 | 23,291 | 22 | 24,375 | 1,613 | 1.22 | 6.93 |
| Stewart | 43 | 16,133 | 4,891 | 42 | 3,846 | 153,578 | 59,278 | 40 | 51,575 | 3,197 | 0.65 | 8.14 |
| Sumter | 39 | 13,376 | 6,817 | 39 | 6,493 | 332,205 | 141,284 | 37 | 91,070 | 7,401 | 1.09 | 5.24 |
| Terrell | 8 | 2,181 | 897 | 8 | 859 | 43,090 | 15,415 | 8 | 9,850 | 651 | 0.73 | 4.22 |
| Thomas | 43 | 8,734 | 2,789 | 42 | 2,920 | 160,420 | 47,079 | 42 | 43,425 | 3,518 | 1.26 | 7.47 |
| Webster | 20 | 4,760 | 2,140 | 20 | 1,708 | 48,230 | 19,280 | 20 | 15,500 | 1,742 | 0.81 | 9.04 |
| District 8 | 392 | 73,643 | 27,284 | 389 | 34,984 | 1,833,174 | 588,824 | 381 | 550,934 | 43,060 | 1.58 | 7.57 |
| Atkinson | 5 | 482 | 96 | 5 | 187 | 8,450 | 4,065 | 5 | 3,250 | 310 | 3.23 | 7.63 |
| Ben Hill | 39 | 4,359 | 1,757 | 39 | 1,868 | 113,725 | 37,090 | 39 | 41,550 | 2,539 | 1.44 | 6.85 |
| Berrien | 10 | 4,518 | 275 | 10 | 615 | 58,005 | 8,315 | 10 | 22,700 | 587 | 2.13 | 9.30 |
| Brooks | 54 | 11,069 | 3,816 | 54 | 5,629 | 235,020 | 67,202 | 52 | 65,700 | 5,768 | 1.51 | 8.58 |
| Clinch | 2 | 608 | 114 | 2 | 206 | 5,500 | 1,600 | 2 | 2,100 | 120 | 1.05 | 7.50 |
| Coffee | 7 | 676 | 242 | 7 | 287 | 22,000 | 8,950 | 7 | 6,100 | 378 | 1.58 | 5.44 |
| Colquitt | 23 | 5,683 | 1,539 | 23 | 1,787 | 147,600 | 33,344 | 22 | 31,600 | 3,161 | 2.05 | 9.48 |
| Cook | 1 | 301 | 161 | 1 | 191 | 25,000 | 20,000 | 1 | 7,000 | 644 | 4.00 | 3.22 |
| Crisp | 21 | 3,833 | 1,752 | 21 | 2,230 | 121,800 | 31,947 | 21 | 46,950 | 2,187 | 1.25 | 6.85 |
| Dooly | 46 | 12,411 | 4,034 | 45 | 7,631 | 324,830 | 86,470 | 43 | 79,950 | 6,423 | 1.59 | 7.43 |
| Echols | 4 | 507 | 109 | 4 | 145 | 11,500 | 4,250 | 4 | 3,800 | 203 | 1.86 | 4.78 |
| Irwin | 14 | 1,104 | 492 | 13 | 616 | 44,000 | 8,450 | 14 | 22,875 | 675 | 1.37 | 7.99 |
| Jeff Davis | 2 | 180 | 22 | 2 | 74 | 4,500 | 450 | 2 | 1,600 | 75 | 3.41 | 16.67 |
| Lanier | — | — | — | — | — | — | — | — | — | — | — | — |
| Lowndes | 28 | 4,727 | 1,145 | 28 | 1,734 | 181,049 | 47,710 | 27 | 59,294 | 1,907 | 1.67 | 4.00 |
| Telfair | 16 | 2,177 | 894 | 16 | 978 | 47,470 | 18,790 | 16 | 19,290 | 1,229 | 1.37 | 6.54 |
| Tift | 13 | 2,750 | 1,236 | 13 | 1,588 | 83,470 | 30,235 | 12 | 24,050 | 2,194 | 1.78 | 7.26 |
| Turner | 33 | 6,200 | 2,906 | 32 | 3,027 | 144,550 | 44,595 | 31 | 42,700 | 4,269 | 1.47 | 9.57 |
| Wilcox | 37 | 6,364 | 3,613 | 37 | 2,714 | 84,965 | 39,783 | 36 | 24,245 | 3,597 | 1.00 | 9.04 |
| Worth | 37 | 5,754 | 3,081 | 37 | 3,449 | 189,640 | 79,578 | 37 | 46,200 | 6,794 | 2.21 | 8.54 |
| District 9 | 117 | 16,024 | 7,901 | 117 | 4,843 | 416,928 | 142,037 | 113 | 133,670 | 8,490 | 1.07 | 5.98 |
| Appling | 4 | 600 | 133 | 4 | 122 | 10,800 | 3,100 | 3 | 3,300 | 285 | 2.14 | 9.19 |
| Bacon | 2 | 560 | 39 | 2 | 55 | 5,100 | 1,300 | 2 | 2,200 | 130 | 3.33 | 10.00 |
| Brantley | 2 | 305 | 40 | 2 | 58 | 3,600 | 750 | 2 | 1,300 | 70 | 1.75 | 9.33 |
| Bryan | 1 | 71 | 8 | 1 | 30 | 3,800 | 300 | 1 | 1,500 | 15 | 1.88 | 5.00 |
| Camden | — | — | — | — | — | — | — | — | — | — | — | — |
| Charlton | — | — | — | — | — | — | — | — | — | — | — | — |
| Chatham | 11 | 1,591 | 828 | 11 | 428 | 130,900 | 43,212 | 11 | 32,350 | 1,465 | 1.77 | 3.39 |
| Evans | 7 | 692 | 350 | 7 | 328 | 14,375 | 4,357 | 5 | 4,500 | 444 | 1.27 | 10.19 |
| Glynn | 2 | 165 | 73 | 2 | 28 | 18,250 | 5,650 | 2 | 7,600 | 75 | 1.03 | 1.33 |
| Liberty | 28 | 2,206 | 1,187 | 28 | 398 | 17,343 | 5,383 | 28 | 6,685 | 414 | 0.35 | 7.69 |
| Long | 1 | 5 | 2 | 1 | 5 | 200 | 170 | 1 | 150 | 72 | 36.00 | 42.35 |
| McIntosh | 1 | 655 | 640 | 1 | 35 | 2,500 | 1,300 | 1 | 2,000 | 150 | 0.23 | 11.54 |
| Pierce | 7 | 822 | 91 | 7 | 184 | 18,675 | 6,930 | 6 | 8,725 | 448 | 4.92 | 6.46 |
| Tattnall | 16 | 1,648 | 547 | 16 | 834 | 42,300 | 16,630 | 16 | 12,700 | 1,166 | 2.13 | 7.01 |
| Toombs | 9 | 1,543 | 971 | 9 | 820 | 40,435 | 11,485 | 9 | 15,335 | 999 | 1.03 | 8.70 |
| Ware | 12 | 615 | 384 | 12 | 402 | 30,800 | 9,155 | 12 | 11,700 | 1,015 | 2.79 | 11.09 |
| Wayne | 14 | 4,548 | 2,628 | 14 | 1,342 | 77,850 | 32,315 | 14 | 23,625 | 1,742 | 1.66 | 5.39 |

State totals. For total part owners see volume I, County table II.

TABLE 10.—CASH RENT PAID, OR PAYABLE, BY CASH TENANTS, 1940 AND 1930; AND BY PART

| CROP-REPORTING DISTRICT AND COUNTY | TOTAL CASH TENANTS (NUMBER) | | CASH TENANTS REPORTING AMOUNT OF RENT | | | | | | | | | | | | |
|---|---|---|---|---|---|---|---|---|---|---|---|---|---|---|---|
| | | | Number | | Land in farms (acres) | | Cropland harvested, 1939 | | Value of land and buildings 1940 (dollars) | Value of buildings 1940 | | Cash rent paid, or payable (dollars) | | | |
| | | | | | | | | | | | | Amount | | Average per acre | Average per $100 of value 1940 |
| | 1940[1] | 1930 | 1940 | 1930 | 1940 | 1930 | Farms reporting | Acres | | Farms reporting | Dollars | 1940 | 1930 | 1940 | 1930 | |
| SOUTH ATLANTIC—Con. | | | | | | | | | | | | | | | |
| Florida | | | | | | | | | | | | | | | |
| State total | 7,023 | 7,033 | 6,667 | 6,975 | 613,173 | 535,059 | 5,816 | 166,879 | 12,511,200 | 5,736 | 2,954,652 | 811,327 | 940,730 | 1.32 | 1.76 | 6.48 |
| District 1 | 2,797 | 2,926 | 2,861 | 2,918 | 168,780 | 174,323 | 2,531 | 88,026 | 3,102,078 | 2,545 | 966,214 | 204,594 | 284,092 | 1.21 | 1.63 | 6.60 |
| Bay | 12 | 13 | 12 | 13 | 706 | 1,084 | 10 | 164 | 13,000 | 12 | 5,850 | 819 | 769 | 1.16 | 0.71 | 6.30 |
| Calhoun | 41 | 55 | 41 | 55 | 3,006 | 3,402 | 40 | 1,278 | 56,700 | 39 | 13,800 | 4,457 | 4,952 | 1.48 | 1.46 | 7.86 |
| Escambia | 146 | 194 | 140 | 194 | 7,015 | 8,627 | 132 | 3,323 | 230,715 | 137 | 62,224 | 14,358 | 22,658 | 2.05 | 2.63 | 6.22 |
| Franklin | 1 | ------ | 1 | ------ | (1) | ---------- | ------ | ---------- | (1) | ------ | ---------- | (1) | ---------- | (1) | ---- | (1) |
| Gadsden | 98 | 134 | 87 | 134 | 9,518 | 13,201 | 84 | 2,318 | 146,420 | 76 | 49,405 | 6,525 | 13,956 | 0.69 | 1.06 | 4.46 |
| Gulf | 16 | 10 | 15 | 9 | 313 | 152 | 10 | 189 | 17,104 | 9 | 5,705 | 1,682 | 455 | 5.37 | 2.99 | 9.83 |
| Holmes | 261 | 185 | 217 | 185 | 14,063 | 12,435 | 216 | 7,387 | 280,015 | 211 | 81,740 | 18,383 | 17,950 | 1.31 | 1.44 | 6.57 |
| Jackson | 781 | 908 | 738 | 904 | 46,920 | 59,558 | 724 | 27,430 | 769,840 | 698 | 222,925 | 60,586 | 97,189 | 1.29 | 1.63 | 7.87 |
| Jefferson | 355 | 527 | 353 | 526 | 20,829 | 22,356 | 333 | 14,444 | 251,840 | 338 | 77,383 | 20,650 | 34,652 | 0.99 | 1.55 | 8.20 |
| Leon | 438 | 372 | 430 | 372 | 20,979 | 17,776 | 391 | 11,503 | 415,778 | 412 | 126,527 | 21,634 | 37,540 | 1.03 | 2.11 | 5.20 |
| Liberty | 7 | 17 | 6 | 17 | 194 | 1,148 | 5 | 43 | 3,460 | 6 | 1,275 | 191 | 1,333 | 0.98 | 1.16 | 5.52 |
| Okaloosa | 171 | 117 | 169 | 117 | 14,416 | 7,764 | 157 | 5,842 | 317,066 | 168 | 132,780 | 13,868 | 11,241 | 0.95 | 1.45 | 4.32 |
| Santa Rosa | 204 | 183 | 196 | 183 | 12,699 | 11,147 | 185 | 6,822 | 348,855 | 193 | 100,900 | 22,913 | 24,853 | 1.80 | 2.23 | 6.57 |
| Wakulla | 9 | 19 | 9 | 19 | 1,701 | 1,482 | 8 | 243 | 16,325 | 7 | 3,850 | 785 | 958 | 0.46 | 0.65 | 4.81 |
| Walton | 132 | 101 | 125 | 101 | 7,068 | 7,998 | 124 | 3,593 | 108,500 | 122 | 37,375 | 8,305 | 8,618 | 1.18 | 1.08 | 7.80 |
| Washington | 125 | 91 | 122 | 89 | 7,853 | 8,193 | 112 | 3,347 | 125,440 | 119 | 44,475 | 9,518 | 6,968 | 1.21 | 1.13 | 7.59 |
| District 3 | 1,295 | 1,277 | 1,225 | 1,263 | 93,879 | 105,948 | 1,100 | 34,166 | 1,660,413 | 1,160 | 619,100 | 92,946 | 109,580 | 0.99 | 1.03 | 5.60 |
| Baker | 42 | 53 | 39 | 53 | 2,652 | 3,526 | 35 | 759 | 40,050 | 36 | 15,550 | 2,405 | 3,637 | 0.91 | 1.03 | 6.00 |
| Columbia | 239 | 164 | 216 | 156 | 14,228 | 16,904 | 200 | 4,819 | 250,720 | 208 | 104,445 | 14,541 | 11,445 | 1.02 | 0.68 | 5.80 |
| Dixie | 4 | 10 | 4 | 10 | 690 | 458 | 3 | 146 | 11,150 | 4 | 4,450 | 982 | 1,388 | 1.42 | 3.03 | 8.81 |
| Duval | 137 | 115 | 127 | 115 | 2,221 | 2,582 | 87 | 354 | 323,700 | 121 | 116,060 | 15,335 | 21,937 | 6.90 | 8.50 | 4.74 |
| Hamilton | 131 | 89 | 131 | 89 | 10,845 | 10,990 | 126 | 4,649 | 152,245 | 122 | 48,700 | 9,451 | 8,888 | 0.87 | 0.81 | 6.21 |
| Lafayette | 52 | 49 | 44 | 48 | 4,784 | 5,095 | 38 | 1,814 | 58,050 | 44 | 17,050 | 3,481 | 2,844 | 0.73 | 0.56 | 6.21 |
| Madison | 397 | 446 | 394 | 445 | 31,440 | 34,714 | 368 | 13,984 | 456,884 | 368 | 177,616 | 26,257 | 37,158 | 0.84 | 1.07 | 5.75 |
| Nassau | 35 | 12 | 30 | 11 | 1,151 | 1,509 | 26 | 193 | 34,950 | 30 | 22,250 | 2,082 | 793 | 1.81 | 0.53 | 5.96 |
| Suwannee | 218 | 284 | 202 | 281 | 22,546 | 25,461 | 181 | 6,783 | 292,164 | 189 | 95,704 | 15,712 | 17,272 | 0.70 | 0.68 | 5.38 |
| Taylor | 40 | 55 | 38 | 55 | 3,542 | 4,709 | 36 | 685 | 42,500 | 38 | 17,275 | 2,700 | 4,238 | 0.81 | 0.90 | 6.35 |
| District 5 | 1,789 | 1,816 | 1,690 | 1,584 | 198,046 | 225,454 | 1,382 | 24,650 | 3,796,581 | 1,497 | 947,840 | 190,161 | 267,144 | 0.97 | 1.18 | 5.01 |
| Alachua | 188 | 245 | 175 | 231 | 14,782 | 15,582 | 150 | 5,344 | 266,122 | 156 | 86,782 | 14,187 | 22,285 | 0.96 | 1.43 | 5.33 |
| Bradford | 96 | 120 | 89 | 119 | 3,168 | 6,303 | 81 | 1,332 | 95,092 | 82 | 32,152 | 4,717 | 8,200 | 1.49 | 1.30 | 4.96 |
| Citrus | 13 | 19 | 12 | 18 | 929 | 1,294 | 9 | 163 | 8,750 | 12 | 4,000 | 570 | 1,876 | 0.61 | 1.45 | 6.51 |
| Clay | 14 | 54 | 14 | 54 | 334 | 1,540 | 12 | 156 | 14,650 | 12 | 5,850 | 1,237 | 11,728 | 3.70 | 7.62 | 8.44 |
| Flagler | 4 | 16 | 4 | 15 | 41 | 983 | 4 | 22 | 2,950 | 2 | 600 | 155 | 4,299 | 3.78 | 4.46 | 5.25 |
| Gilchrist | 37 | 79 | 34 | 79 | 4,426 | 9,950 | 33 | 1,761 | 48,280 | 34 | 12,275 | 3,544 | 6,761 | 0.80 | 0.68 | 7.34 |
| Hernando | 36 | 25 | 33 | 25 | 1,087 | 887 | 23 | 580 | 46,400 | 32 | 17,425 | 1,952 | 1,552 | 1.83 | 1.75 | 4.21 |
| Hillsborough | 463 | 229 | 451 | 229 | 22,291 | 4,882 | 372 | 3,079 | 995,986 | 413 | 242,515 | 49,243 | 39,595 | 2.21 | 8.11 | 4.94 |
| Lake | 34 | 54 | 17 | 52 | 812 | 4,693 | 15 | 308 | 15,275 | 10 | 5,700 | 910 | 14,245 | 1.12 | 3.04 | 6.85 |
| Levy | 87 | 106 | 65 | 100 | 7,419 | 8,144 | 56 | 2,634 | 125,970 | 59 | 25,965 | 7,611 | 11,289 | 1.03 | 1.39 | 6.04 |
| Marion | 171 | 114 | 163 | 113 | 14,852 | 7,647 | 127 | 4,085 | 330,745 | 129 | 94,885 | 16,307 | 14,280 | 1.10 | 1.87 | 4.93 |
| Orange | 53 | 48 | 52 | 48 | 1,337 | 24,182 | 31 | 141 | 139,020 | 42 | 35,050 | 6,309 | 14,124 | 4.72 | 0.58 | 4.54 |
| Osceola | 30 | 16 | 30 | 15 | 92,716 | 341 | 19 | 106 | 357,335 | 24 | 23,450 | 8,291 | 1,335 | 0.09 | 3.91 | 2.32 |
| Pasco | 38 | 25 | 33 | 25 | 1,222 | 646 | 28 | 514 | 52,100 | 30 | 21,925 | 2,461 | 2,268 | 2.01 | 3.51 | 4.72 |
| Pinellas | 34 | 35 | 30 | 34 | 987 | 563 | 11 | 48 | 189,100 | 25 | 49,720 | 8,573 | 14,653 | 8.69 | 26.03 | 4.53 |
| Polk | 248 | 197 | 240 | 197 | 11,348 | 126,595 | 206 | 1,200 | 483,466 | 220 | 130,226 | 23,711 | 39,229 | 2.09 | 0.31 | 4.90 |
| Putnam | 24 | 31 | 21 | 31 | 603 | 893 | 14 | 157 | 49,000 | 14 | 12,030 | 3,564 | 4,739 | 5.91 | 5.31 | 7.27 |
| St. Johns | 14 | 36 | 14 | 36 | 387 | 1,779 | 12 | 137 | 41,300 | 13 | 10,670 | 1,762 | 18,411 | 4.55 | 10.35 | 4.27 |
| Seminole | 45 | 35 | 39 | 35 | 494 | 1,392 | 31 | 271 | 210,550 | 30 | 28,775 | 14,247 | 18,350 | 28.84 | 13.18 | 6.77 |
| Sumter | 50 | 32 | 47 | 32 | 11,848 | 1,854 | 43 | 1,133 | 81,595 | 39 | 18,685 | 6,217 | 2,356 | 0.52 | 1.27 | 7.62 |
| Union | 67 | 69 | 65 | 69 | 3,752 | 4,590 | 49 | 1,374 | 56,750 | 64 | 20,510 | 3,819 | 7,019 | 1.02 | 1.53 | 6.73 |
| Volusia | 63 | 31 | 62 | 27 | 1,231 | 734 | 36 | 305 | 188,125 | 55 | 70,650 | 10,774 | 8,550 | 8.75 | 11.65 | 5.73 |
| District 8 | 1,142 | 1,214 | 1,091 | 1,210 | 154,468 | 29,334 | 823 | 20,037 | 3,952,148 | 534 | 421,498 | 323,626 | 279,914 | 2.10 | 9.54 | 8.19 |
| Brevard | 9 | 13 | 8 | 13 | 76 | 516 | 4 | 31 | 21,400 | 8 | 12,450 | 2,079 | 12,511 | 27.36 | 24.25 | 9.71 |
| Broward | 249 | 202 | 244 | 201 | 7,189 | 2,868 | 223 | 3,722 | 648,980 | 28 | 45,318 | 45,097 | 28,418 | 6.27 | 9.91 | 6.95 |
| Charlotte | 4 | 2 | 4 | 2 | 49 | 27 | 3 | 39 | 7,400 | 2 | 750 | 158 | 250 | 3.24 | 9.26 | 2.15 |
| Collier | 41 | 21 | 41 | 21 | 7,581 | 2,360 | 35 | 853 | 138,380 | 35 | 21,735 | 9,590 | 18,456 | 1.27 | 7.82 | 6.93 |
| Dade | 375 | 424 | 369 | 423 | 10,450 | 8,339 | 207 | 4,480 | 1,200,010 | 179 | 109,880 | 102,578 | 86,129 | 9.80 | 10.33 | 8.53 |
| De Soto | 6 | 17 | 6 | 17 | 199 | 978 | 4 | 21 | 16,900 | 3 | 6,800 | 1,590 | 2,295 | 7.99 | 2.35 | 9.41 |
| Glades | 3 | 9 | 3 | 9 | 100 | 190 | 2 | 25 | 2,200 | 1 | 200 | 450 | 2,056 | 4.50 | 10.82 | 20.45 |
| Hardee | 117 | 50 | 111 | 50 | 13,818 | 1,087 | 98 | 541 | 150,435 | 99 | 38,955 | 8,124 | 4,897 | 0.59 | 4.32 | 5.40 |
| Hendry | 16 | 19 | 5 | 18 | 33,520 | 228 | 1 | 20 | 104,885 | 4 | 2,585 | 4,301 | 1,543 | 0.13 | 6.77 | 4.10 |
| Highlands | 4 | 2 | 4 | 2 | 10,216 | 41 | 2 | 17 | 20,100 | 3 | 715 | 1,184 | 234 | 0.12 | 5.71 | 5.89 |
| Indian River | 15 | 43 | 10 | 43 | 320 | 1,063 | 7 | 213 | 35,000 | 5 | 3,100 | 2,480 | 10,411 | 7.75 | 9.79 | 7.09 |
| Lee | 31 | 49 | 29 | 49 | 1,073 | 1,199 | 27 | 573 | 142,986 | 21 | 19,585 | 6,084 | 15,670 | 5.67 | 13.07 | 4.25 |
| Manatee | 50 | 82 | 50 | 82 | 1,145 | 1,756 | 43 | 516 | 204,737 | 35 | 32,945 | 12,579 | 21,683 | 10.99 | 12.35 | 6.14 |
| Martin | 15 | 31 | 13 | 31 | 1,870 | 1,187 | 5 | 286 | 53,450 | 8 | 18,200 | 6,845 | 5,837 | 3.66 | 4.92 | 12.81 |
| Monroe | 9 | 1 | 1 | 1 | 5 | 10 | 1 | 3 | 1,100 | 1 | 300 | 104 | 100 | 20.80 | 10.00 | 9.45 |
| Okeechobee | 9 | 8 | 8 | 8 | 647 | 177 | 6 | 50 | 8,020 | 7 | 1,550 | 694 | 1,070 | 1.07 | 6.05 | 8.65 |
| Palm Beach | 154 | 208 | 153 | 207 | 9,304 | 5,530 | 134 | 7,898 | 937,145 | 73 | 92,005 | 107,339 | 55,275 | 11.54 | 10.00 | 11.45 |
| St. Lucie | 13 | 14 | 12 | 14 | 796 | 1,159 | 8 | 735 | 44,840 | 6 | 2,500 | 3,558 | 7,625 | 4.47 | 6.58 | 7.93 |
| Sarasota | 22 | 19 | 20 | 19 | 56,110 | 619 | 13 | 214 | 214,200 | 18 | 13,925 | 8,991 | 5,655 | 0.16 | 9.14 | 4.20 |

[1] Where for 1940 there are less than 3 total cash tenants or part owners, data for items other than count of farms are included only in crop-reporting district and

OWNERS RENTING ON A CASH BASIS, 1940; BY CROP-REPORTING DISTRICTS AND COUNTIES—Continued

| CROP-REPORTING DISTRICT AND COUNTY | PART OWNERS RENTING ON A CASH BASIS AND REPORTING AMOUNT OF RENT: CENSUS OF 1940 | | | | | | | | | | | |
|---|---|---|---|---|---|---|---|---|---|---|---|---|
| | Number 1940[1] | Land in farms, 1940 (acres) | | Cropland harvested 1939 | | Value of land and buildings 1940 (dollars) | | Value of buildings 1940 | | Cash rent paid, or payable 1940 (dollars) | | |
| | | Total | Rented portion | Farms reporting | Acres | Total | Rented portion | Farms reporting | Dollars | Amount | Average | |
| | | | | | | | | | | | Per acre | Per $100 of value |
| SOUTH ATLANTIC—Con. | | | | | | | | | | | | |
| Florida | | | | | | | | | | | | |
| State total | 1,993 | 841,097 | 581,670 | 1,885 | 110,587 | 13,067,077 | 5,219,747 | 1,870 | 2,609,549 | 357,109 | 0.61 | 6.84 |
| District 1 | 687 | 63,637 | 26,102 | 677 | 33,836 | 1,271,831 | 398,081 | 667 | 422,360 | 35,956 | 1.38 | 9.08 |
| Bay | | | | | | | | | | | | |
| Calhoun | 10 | 678 | 311 | 10 | 486 | 18,900 | 6,600 | 10 | 5,200 | 643 | 2.07 | 9.74 |
| Escambia | 17 | 1,545 | 708 | 17 | 920 | 50,410 | 16,692 | 17 | 11,875 | 2,282 | 3.22 | 13.67 |
| Franklin | | | | | | | | | | | | |
| Gadsden | 57 | 5,248 | 1,734 | 57 | 2,141 | 136,395 | 38,446 | 55 | 58,665 | 2,462 | 1.42 | 6.76 |
| Gulf | | | | | | | | | | | | |
| Holmes | 23 | 1,911 | 552 | 23 | 1,051 | 39,020 | 12,040 | 20 | 11,425 | 992 | 1.86 | 8.24 |
| Jackson | 275 | 27,784 | 11,698 | 273 | 15,954 | 545,306 | 189,525 | 270 | 151,410 | 16,547 | 1.41 | 8.73 |
| Jefferson | 138 | 13,738 | 6,014 | 132 | 6,672 | 183,614 | 67,288 | 138 | 67,609 | 6,391 | 1.06 | 9.50 |
| Leon | 79 | 5,625 | 1,770 | 77 | 3,083 | 160,301 | 27,921 | 73 | 63,516 | 1,969 | 1.11 | 7.05 |
| Liberty | 1 | 20 | 8 | 1 | 11 | 600 | 100 | 1 | 350 | 20 | 2.50 | 20.00 |
| Okaloosa | 29 | 2,013 | 915 | 29 | 1,081 | 39,200 | 10,058 | 27 | 13,825 | 1,362 | 1.49 | 13.54 |
| Santa Rosa | 25 | 2,113 | 918 | 25 | 1,203 | 57,300 | 13,240 | 25 | 25,900 | 1,874 | 2.05 | 14.15 |
| Wakulla | 8 | 575 | 403 | 8 | 249 | 6,190 | 3,439 | 7 | 2,735 | 260 | 0.65 | 7.56 |
| Walton | 4 | 682 | 370 | 4 | 352 | 7,800 | 3,700 | 3 | 1,750 | 336 | 0.91 | 9.08 |
| Washington | 21 | 1,705 | 723 | 21 | 653 | 26,795 | 9,032 | 21 | 8,100 | 818 | 1.13 | 9.06 |
| District 3 | 213 | 41,627 | 14,992 | 209 | 14,872 | 605,584 | 138,011 | 211 | 215,037 | 12,556 | 0.84 | 9.10 |
| Baker | 9 | 596 | 94 | 8 | 191 | 12,050 | 1,410 | 9 | 6,130 | 155 | 1.65 | 10.99 |
| Columbia | 39 | 7,653 | 3,059 | 39 | 2,846 | 99,820 | 26,419 | 38 | 41,000 | 2,319 | 0.76 | 8.78 |
| Dixie | 1 | 186 | 145 | 1 | 86 | 2,000 | 1,000 | 1 | 600 | 120 | 0.83 | 12.00 |
| Duval | 2 | 656 | 32 | 1 | 7 | 7,300 | 550 | 2 | 1,500 | 90 | 2.81 | 16.36 |
| Hamilton | 12 | 1,540 | 590 | 12 | 547 | 22,775 | 5,302 | 12 | 8,975 | 521 | 0.88 | 9.83 |
| Lafayette | 19 | 3,975 | 926 | 19 | 1,465 | 47,435 | 10,627 | 19 | 17,975 | 1,328 | 1.43 | 12.27 |
| Madison | 87 | 19,688 | 7,049 | 86 | 7,369 | 327,994 | 66,644 | 86 | 107,382 | 5,374 | 0.76 | 8.06 |
| Nassau | | | | | | | | | | | | |
| Suwannee | 41 | 7,130 | 3,036 | 40 | 2,280 | 82,510 | 24,609 | 41 | 30,275 | 2,554 | 0.84 | 10.38 |
| Taylor | 3 | 203 | 61 | 3 | 81 | 3,700 | 1,250 | 3 | 1,400 | 95 | 1.56 | 7.60 |
| District 5 | 808 | 385,650 | 267,785 | 756 | 40,558 | 6,052,037 | 2,212,325 | 756 | 1,400,487 | 125,817 | 0.47 | 5.68 |
| Alachua | 134 | 26,318 | 7,730 | 130 | 9,459 | 436,854 | 126,584 | 131 | 148,907 | 9,202 | 1.19 | 7.16 |
| Bradford | 1 | 50 | 10 | 1 | 50 | 1,400 | 410 | 1 | 344 | 45 | 4.50 | 10.98 |
| Citrus | 4 | 669 | 376 | 4 | 132 | 21,820 | 3,445 | 4 | 6,700 | 353 | 0.94 | 10.25 |
| Clay | 3 | 120 | 30 | 2 | 32 | 6,000 | 2,500 | 1 | 2,000 | 90 | 3.00 | 3.60 |
| Flagler | 9 | 18,060 | 17,257 | 8 | 781 | 123,500 | 54,650 | 9 | 20,125 | 4,020 | 0.23 | 7.36 |
| Gilchrist | 23 | 4,136 | 1,186 | 22 | 1,779 | 47,290 | 13,584 | 23 | 17,800 | 1,503 | 1.27 | 11.06 |
| Hernando | 10 | 1,314 | 474 | 9 | 447 | 56,350 | 5,935 | 9 | 11,850 | 477 | 1.01 | 8.04 |
| Hillsborough | 119 | 9,700 | 6,412 | 107 | 1,920 | 714,140 | 229,502 | 116 | 205,905 | 9,271 | 1.45 | 4.04 |
| Lake | 14 | 1,869 | 624 | 12 | 648 | 155,850 | 30,955 | 12 | 28,250 | 1,522 | 2.44 | 4.92 |
| Levy | 44 | 11,780 | 2,440 | 44 | 4,787 | 181,250 | 28,810 | 42 | 63,925 | 2,480 | 1.02 | 8.61 |
| Marion | 187 | 24,260 | 9,233 | 184 | 11,251 | 856,995 | 298,115 | 180 | 259,126 | 15,512 | 1.68 | 5.24 |
| Orange | 16 | 24,566 | 21,659 | 13 | 533 | 404,750 | 171,700 | 15 | 75,000 | 4,987 | 0.23 | 2.90 |
| Osceola | 5 | 48,279 | 36,160 | 5 | 76 | 134,950 | 69,280 | 4 | 11,600 | 1,695 | 0.05 | 2.45 |
| Pasco | 7 | 7,878 | 7,205 | 7 | 167 | 37,300 | 19,792 | 7 | 7,050 | 675 | 0.09 | 3.41 |
| Pinellas | 10 | 718 | 348 | 6 | 138 | 147,550 | 24,350 | 9 | 66,700 | 2,004 | 5.76 | 8.23 |
| Polk | 67 | 76,270 | 54,379 | 57 | 2,816 | 638,488 | 365,213 | 60 | 85,850 | 9,955 | 0.18 | 2.73 |
| Putnam | 31 | 10,766 | 677 | 29 | 1,501 | 344,473 | 107,860 | 31 | 77,450 | 13,477 | 19.91 | 12.49 |
| St. Johns | | | | | | | | | | | | |
| Seminole | 39 | 13,445 | 5,839 | 38 | 1,042 | 814,819 | 334,086 | 37 | 138,800 | 14,035 | 2.40 | 4.20 |
| Sumter | 36 | 2,527 | 956 | 34 | 1,264 | 87,517 | 17,722 | 33 | 32,920 | 1,813 | 1.90 | 10.23 |
| Union | 3 | 607 | 547 | 3 | 313 | 14,000 | 7,475 | 3 | 3,500 | 685 | 1.25 | 9.16 |
| Volusia | 46 | 102,298 | 94,263 | 41 | 1,410 | 824,741 | 300,357 | 39 | 135,885 | 31,816 | 0.34 | 10.59 |
| District 8 | 285 | 350,183 | 272,791 | 243 | 21,301 | 5,137,625 | 2,473,330 | 228 | 571,665 | 182,980 | 0.67 | 7.40 |
| Brevard | 12 | 80,669 | 49,615 | 4 | 105 | 363,100 | 223,055 | 10 | 25,600 | 3,857 | 0.07 | 1.64 |
| Broward | 50 | 22,949 | 15,698 | 43 | 2,514 | 757,197 | 255,947 | 28 | 80,045 | 15,531 | 0.99 | 6.07 |
| Charlotte | 2 | 55 | 33 | 2 | 24 | 5,728 | 3,548 | | | 50 | 1.52 | 1.41 |
| Collier | 9 | 56,200 | 55,930 | 8 | 461 | 169,500 | 149,000 | 7 | 7,000 | 6,880 | 0.12 | 4.62 |
| Dade | 62 | 8,221 | 4,334 | 55 | 4,922 | 915,575 | 435,500 | 49 | 114,575 | 46,942 | 10.83 | 10.78 |
| De Soto | 2 | 13,140 | 12,794 | 2 | 36 | 34,800 | 28,300 | 2 | 4,050 | 847 | 0.07 | 2.99 |
| Glades | 4 | 8,603 | 7,676 | 3 | 39 | 52,300 | 31,210 | 4 | 990 | 530 | 0.07 | 1.70 |
| Hardee | 19 | 25,102 | 21,504 | 18 | 275 | 130,520 | 72,600 | 18 | 18,865 | 1,979 | 0.09 | 2.73 |
| Hendry | 5 | 29,253 | 29,030 | 2 | 20 | 65,290 | 62,080 | 4 | 2,150 | 1,012 | 0.03 | 1.63 |
| Highlands | 5 | 944 | 417 | 5 | 198 | 64,125 | 17,625 | 4 | 10,200 | 1,648 | 3.95 | 9.35 |
| Indian River | 2 | 51 | 10 | 2 | 33 | 16,000 | 1,667 | 2 | 3,600 | 110 | 11.00 | 6.60 |
| Lee | 10 | 2,087 | 489 | 8 | 1,024 | 254,915 | 61,100 | 9 | 58,450 | 4,185 | 8.56 | 6.85 |
| Manatee | 23 | 1,744 | 987 | 23 | 663 | 260,040 | 78,400 | 20 | 66,910 | 5,571 | 5.64 | 7.11 |
| Martin | 3 | 16,554 | 16,459 | 1 | 34 | 42,600 | 26,600 | 2 | 750 | 707 | 0.04 | 2.66 |
| Monroe | | | | | | | | | | | | |
| Okeechobee | 7 | 861 | 424 | 4 | 59 | 17,780 | 6,700 | 7 | 8,275 | 295 | 0.70 | 4.40 |
| Palm Beach | 46 | 12,548 | 7,326 | 41 | 10,192 | 1,415,955 | 798,920 | 37 | 148,800 | 80,202 | 10.95 | 10.04 |
| St. Lucie | 4 | 62,230 | 41,515 | 3 | 223 | 176,000 | 42,000 | 4 | 3,850 | 2,174 | 0.05 | 5.18 |
| Sarasota | 20 | 8,972 | 8,570 | 19 | 481 | 396,200 | 179,100 | 19 | 17,555 | 10,660 | 1.24 | 5.95 |

State totals. For total part owners see volume I, County table II.

TABLE 10.—CASH RENT PAID, OR PAYABLE, BY CASH TENANTS, 1940 AND 1930; AND BY PART

| CROP-REPORTING DISTRICT AND COUNTY | TOTAL CASH TENANTS (NUMBER) | | CASH TENANTS REPORTING AMOUNT OF RENT | | | | | | | | | | | | | |
|---|---|---|---|---|---|---|---|---|---|---|---|---|---|---|---|---|
| | | | Number | | Land in farms (acres) | | Cropland harvested, 1939 | | Value of land and buildings 1940 (dollars) | Value of buildings 1940 | | Cash rent paid, or payable (dollars) | | | | |
| | | | | | | | | | | | | Amount | | Average per acre | | Average per $100 of value 1940 |
| | 1940[1] | 1930 | 1940 | 1930 | 1940 | 1930 | Farms reporting | Acres | | Farms reporting | Dollars | 1940 | 1930 | 1940 | 1930 | |
| EAST SOUTH CENTRAL | | | | | | | | | | | | | | | | |
| Kentucky | | | | | | | | | | | | | | | | |
| State total | 13,490 | 8,888 | 12,405 | 8,771 | 743,053 | 661,784 | 11,290 | 120,285 | 22,845,478 | 12,202 | 8,546,040 | 1,133,277 | 1,506,192 | 1.53 | 2.28 | 4.96 |
| District 1 | 678 | 571 | 588 | 566 | 36,190 | 40,415 | 505 | 10,890 | 1,101,126 | 572 | 324,814 | 64,254 | 90,961 | 1.78 | 2.25 | 5.84 |
| Ballard | 39 | 38 | 36 | 37 | 2,056 | 2,716 | 35 | 722 | 50,050 | 32 | 17,760 | 4,051 | 5,821 | 1.97 | 2.14 | 8.09 |
| Calloway | 128 | 76 | 102 | 76 | 5,957 | 5,283 | 87 | 1,480 | 152,230 | 100 | 46,915 | 7,926 | 7,456 | 1.33 | 1.41 | 5.21 |
| Carlisle | 39 | 26 | 29 | 26 | 1,557 | 1,166 | 24 | 547 | 50,454 | 28 | 15,010 | 2,871 | 2,722 | 1.84 | 2.33 | 5.69 |
| Fulton | 27 | 41 | 22 | 40 | 1,607 | 4,128 | 20 | 775 | 102,625 | 21 | 20,750 | 7,664 | 18,479 | 4.77 | 4.48 | 7.47 |
| Graves | 142 | 103 | 121 | 101 | 6,455 | 4,537 | 97 | 1,966 | 197,549 | 120 | 65,190 | 11,319 | 12,124 | 1.75 | 2.67 | 5.73 |
| Hickman | 20 | 26 | 19 | 26 | 1,024 | 1,673 | 18 | 324 | 32,000 | 19 | 7,400 | 1,870 | 4,935 | 1.83 | 2.95 | 5.84 |
| Livingston | 43 | 39 | 37 | 39 | 3,227 | 4,958 | 28 | 934 | 56,366 | 35 | 12,599 | 3,350 | 5,338 | 1.04 | 1.08 | 5.94 |
| Lyon | 39 | 37 | 34 | 37 | 3,559 | 2,828 | 34 | 1,144 | 69,450 | 32 | 14,250 | 4,295 | 5,769 | 1.21 | 2.20 | 6.18 |
| McCracken | 117 | 110 | 109 | 110 | 4,478 | 5,932 | 96 | 1,497 | 214,272 | 108 | 86,380 | 12,677 | 15,875 | 2.83 | 2.68 | 5.92 |
| Marshall | 51 | 31 | 48 | 31 | 3,050 | 1,604 | 38 | 997 | 119,060 | 48 | 27,980 | 4,418 | 2,537 | 1.45 | 1.58 | 3.71 |
| Trigg | 33 | 44 | 31 | 43 | 3,220 | 5,790 | 28 | 484 | 57,070 | 29 | 10,800 | 3,813 | 9,905 | 1.18 | 1.71 | 6.68 |
| District 2 | 945 | 691 | 828 | 685 | 56,663 | 61,482 | 716 | 13,425 | 1,586,732 | 813 | 547,516 | 92,493 | 151,272 | 1.63 | 2.46 | 5.83 |
| Caldwell | 41 | 36 | 26 | 35 | 3,320 | 4,003 | 18 | 795 | 58,290 | 26 | 15,225 | 2,535 | 5,464 | 0.76 | 1.36 | 4.35 |
| Christian | 98 | 68 | 95 | 66 | 9,428 | 7,551 | 88 | 3,032 | 324,225 | 92 | 126,836 | 17,083 | 22,159 | 1.81 | 2.93 | 5.27 |
| Crittenden | 44 | 34 | 39 | 34 | 4,265 | 5,073 | 30 | 588 | 49,450 | 36 | 14,000 | 3,569 | 4,499 | 0.84 | 0.89 | 7.22 |
| Daviess | 110 | 95 | 90 | 95 | 4,108 | 5,851 | 83 | 1,269 | 315,550 | 89 | 104,990 | 15,014 | 24,227 | 3.66 | 4.14 | 4.76 |
| Hancock | 21 | 29 | 21 | 29 | 1,002 | 2,074 | 20 | 216 | 24,375 | 20 | 11,450 | 1,377 | 3,103 | 1.37 | 1.50 | 5.65 |
| Henderson | 64 | 89 | 57 | 89 | 4,508 | 9,306 | 51 | 1,764 | 204,870 | 56 | 56,100 | 12,925 | 33,772 | 2.87 | 3.63 | 6.31 |
| Hopkins | 109 | 59 | 95 | 59 | 7,315 | 3,892 | 78 | 1,705 | 179,990 | 95 | 72,505 | 9,166 | 7,506 | 1.25 | 1.93 | 5.09 |
| Logan | 46 | 50 | 39 | 50 | 2,601 | 5,104 | 33 | 568 | 43,300 | 39 | 16,170 | 3,150 | 8,551 | 1.21 | 1.68 | 7.27 |
| McLean | 17 | 10 | 14 | 9 | 383 | 745 | 9 | 47 | 16,800 | 14 | 9,750 | 1,276 | 825 | 3.33 | 1.11 | 7.60 |
| Muhlenberg | 114 | 62 | 106 | 62 | 4,531 | 3,992 | 100 | 736 | 68,722 | 104 | 26,625 | 6,804 | 6,531 | 1.50 | 1.64 | 9.90 |
| Ohio | 143 | 34 | 124 | 34 | 6,820 | 2,180 | 104 | 925 | 109,845 | 121 | 38,065 | 6,954 | 2,945 | 1.02 | 1.35 | 6.33 |
| Simpson | 14 | 35 | 12 | 35 | 780 | 2,635 | 10 | 239 | 23,950 | 12 | 7,775 | 1,427 | 7,630 | 1.88 | 2.90 | 5.96 |
| Todd | 35 | 22 | 33 | 22 | 2,433 | 1,968 | 29 | 368 | 28,825 | 33 | 10,490 | 1,958 | 4,217 | 0.80 | 2.14 | 6.79 |
| Union | 51 | 47 | 41 | 46 | 2,930 | 5,513 | 37 | 745 | 86,645 | 39 | 24,110 | 5,857 | 17,033 | 2.00 | 3.09 | 6.76 |
| Webster | 40 | 21 | 36 | 20 | 2,265 | 1,575 | 26 | 428 | 51,895 | 35 | 13,425 | 3,398 | 2,810 | 1.50 | 1.78 | 6.55 |
| District 3 | 1,494 | 1,252 | 1,308 | 1,238 | 73,215 | 85,584 | 1,113 | 19,043 | 4,117,190 | 1,289 | 1,434,594 | 195,720 | 268,003 | 2.67 | 3.13 | 4.75 |
| Adair | 45 | 20 | 33 | 20 | 820 | 2,194 | 26 | 139 | 32,305 | 32 | 13,840 | 2,364 | 1,439 | 2.88 | 0.66 | 7.32 |
| Allen | 48 | 44 | 40 | 42 | 1,828 | 2,150 | 36 | 600 | 29,520 | 39 | 10,075 | 2,861 | 4,178 | 1.57 | 1.94 | 9.69 |
| Barren | 57 | 27 | 42 | 26 | 2,421 | 1,435 | 38 | 537 | 106,880 | 42 | 33,050 | 4,451 | 2,620 | 1.84 | 1.83 | 4.09 |
| Breckinridge | 51 | 31 | 39 | 31 | 3,474 | 3,635 | 35 | 439 | 31,585 | 37 | 11,855 | 2,136 | 2,730 | 0.61 | 0.75 | 6.76 |
| Bullitt | 71 | 95 | 61 | 91 | 6,102 | 8,770 | 55 | 1,404 | 138,650 | 60 | 46,525 | 9,658 | 16,141 | 1.62 | 1.84 | 7.11 |
| Butler | 43 | 15 | 36 | 15 | 2,060 | 1,193 | 33 | 365 | 17,975 | 36 | 7,700 | 1,197 | 1,466 | 0.58 | 1.23 | 6.68 |
| Casey | 73 | 49 | 63 | 48 | 2,125 | 2,700 | 54 | 440 | 58,450 | 62 | 20,525 | 3,873 | 4,505 | 1.82 | 1.67 | 6.63 |
| Clinton | 22 | 13 | 18 | 13 | 802 | 544 | 17 | 163 | 10,175 | 18 | 3,370 | 471 | 574 | 0.59 | 1.06 | 4.63 |
| Cumberland | 16 | 24 | 11 | 24 | 824 | 1,359 | 11 | 133 | 9,909 | 11 | 2,475 | 645 | 1,012 | 0.78 | 0.74 | 6.51 |
| Edmonson | 59 | 77 | 54 | 76 | 2,924 | 4,627 | 51 | 466 | 25,935 | 54 | 7,805 | 1,829 | 5,378 | 0.63 | 1.16 | 7.05 |
| Grayson | 64 | 47 | 62 | 47 | 3,623 | 3,374 | 49 | 457 | 49,675 | 61 | 19,220 | 3,121 | 2,917 | 0.86 | 0.86 | 6.28 |
| Green | 31 | 10 | 20 | 10 | 750 | 488 | 16 | 219 | 24,935 | 19 | 10,500 | 1,459 | 1,319 | 1.95 | 2.70 | 5.85 |
| Hardin | 62 | 58 | 55 | 58 | 3,886 | 4,608 | 46 | 547 | 84,021 | 55 | 31,180 | 5,343 | 8,627 | 1.37 | 1.87 | 6.36 |
| Hart | 14 | 20 | 13 | 19 | 614 | 1,471 | 12 | 98 | 24,200 | 13 | 9,125 | 1,203 | 1,605 | 1.96 | 1.09 | 4.97 |
| Jefferson | 428 | 405 | 411 | 405 | 19,309 | 21,822 | 337 | 8,000 | 2,798,065 | 409 | 975,300 | 117,610 | 151,318 | 6.09 | 6.93 | 4.21 |
| Larue | 22 | 21 | 16 | 21 | 2,037 | 1,741 | 14 | 286 | 34,200 | 15 | 7,750 | 2,241 | 5,099 | 1.10 | 2.93 | 6.55 |
| Marion | 54 | 36 | 48 | 35 | 4,584 | 4,240 | 35 | 834 | 166,975 | 45 | 48,045 | 7,544 | 10,690 | 1.65 | 2.52 | 4.52 |
| Meade | 42 | 19 | 34 | 19 | 2,839 | 2,003 | 28 | 426 | 56,325 | 34 | 27,375 | 2,651 | 2,456 | 0.93 | 1.22 | 4.71 |
| Metcalfe | 20 | 8 | 17 | 8 | 839 | 1,295 | 17 | 249 | 18,300 | 17 | 5,875 | 955 | 613 | 1.14 | 0.47 | 5.22 |
| Monroe | 57 | 32 | 54 | 29 | 1,289 | 2,073 | 42 | 321 | 36,280 | 53 | 16,354 | 2,740 | 4,511 | 2.13 | 2.18 | 7.55 |
| Nelson | 50 | 48 | 46 | 48 | 2,734 | 5,709 | 41 | 897 | 118,990 | 44 | 47,325 | 6,953 | 15,429 | 2.54 | 2.70 | 5.84 |
| Russell | 58 | 23 | 44 | 23 | 1,449 | 822 | 36 | 296 | 29,040 | 43 | 11,975 | 2,032 | 1,282 | 1.40 | 1.54 | 7.00 |
| Taylor | 41 | 38 | 32 | 38 | 2,168 | 2,025 | 31 | 440 | 53,200 | 32 | 19,900 | 2,526 | 3,045 | 1.17 | 1.50 | 4.75 |
| Warren | 68 | 92 | 59 | 92 | 3,714 | 5,306 | 55 | 1,286 | 161,800 | 58 | 47,450 | 9,657 | 19,089 | 2.60 | 3.60 | 5.96 |
| District 4 | 294 | 339 | 263 | 334 | 18,402 | 24,618 | 209 | 4,672 | 1,286,055 | 257 | 509,612 | 83,075 | 91,275 | 3.43 | 3.71 | 4.90 |
| Boone | 49 | 46 | 42 | 45 | 2,738 | 4,282 | 40 | 729 | 208,246 | 41 | 87,100 | 9,631 | 15,085 | 3.52 | 3.52 | 4.62 |
| Bracken | 3 | 6 | 1 | 6 | 256 | 172 | 1 | 48 | 20,000 | 1 | 5,000 | 1,014 | 528 | 3.96 | 3.07 | 5.07 |
| Campbell | 45 | 61 | 43 | 59 | 1,834 | 2,451 | 35 | 419 | 227,119 | 43 | 79,687 | 7,771 | 11,717 | 4.24 | 4.78 | 3.42 |
| Carroll | 6 | 9 | 5 | 9 | 240 | 442 | 5 | 38 | 10,360 | 3 | 1,450 | 408 | 1,857 | 1.69 | 4.20 | 3.92 |
| Gallatin | 4 | 7 | 4 | 5 | 183 | 138 | 3 | 30 | 8,200 | 4 | 3,500 | 445 | 681 | 2.43 | 4.93 | 5.43 |
| Grant | 4 | 16 | 2 | 16 | 205 | 880 | 2 | 37 | 8,000 | 2 | 3,800 | 440 | 3,305 | 2.15 | 3.76 | 5.50 |
| Henry | 13 | 6 | 11 | 6 | 1,944 | 492 | 10 | 189 | 57,750 | 11 | 14,925 | 3,185 | 2,070 | 1.64 | 4.21 | 5.52 |
| Kenton | 109 | 75 | 100 | 75 | 4,149 | 4,254 | 62 | 777 | 392,950 | 100 | 181,555 | 21,422 | 24,062 | 5.16 | 5.66 | 5.45 |
| Oldham | 34 | 55 | 32 | 55 | 5,583 | 8,269 | 30 | 2,176 | 293,590 | 29 | 105,895 | 15,541 | 24,310 | 2.78 | 2.94 | 5.29 |
| Owen | 5 | 18 | 3 | 18 | 214 | 1,186 | 3 | 39 | 6,500 | 3 | 2,600 | 311 | 3,108 | 1.45 | 2.62 | 4.78 |
| Pendleton | 10 | 17 | 9 | 17 | 809 | 860 | 9 | 161 | 36,540 | 9 | 15,500 | 1,623 | 2,550 | 2.01 | 2.97 | 4.44 |
| Trimble | 12 | 23 | 11 | 23 | 249 | 1,192 | 9 | 39 | 16,800 | 11 | 8,600 | 1,286 | 2,002 | 5.16 | 1.68 | 7.65 |

[1] Where for 1940 there are less than 3 total cash tenants or part owners, data for items other than count of farms are included only in crop-reporting district and

OWNERS RENTING ON A CASH BASIS, 1940; BY CROP-REPORTING DISTRICTS AND COUNTIES—Continued

| CROP-REPORTING DISTRICT AND COUNTY | PART OWNERS RENTING ON A CASH BASIS AND REPORTING AMOUNT OF RENT: CENSUS OF 1940 | | | | | | | | | | | |
|---|---|---|---|---|---|---|---|---|---|---|---|---|
| | Number 1940[1] | Land in farms, 1940 (acres) | | Cropland harvested 1939 | | Value of land and buildings 1940 (dollars) | | Value of buildings 1940 | | Cash rent paid, or payable 1940 (dollars) | | |
| | | Total | Rented portion | Farms reporting | Acres | Total | Rented portion | Farms reporting | Dollars | Amount | Average: Per acre | Average: Per $100 of value |
| EAST SOUTH CENTRAL | | | | | | | | | | | | |
| Kentucky | | | | | | | | | | | | |
| State total | 1,356 | 184,817 | 84,046 | 1,331 | 53,215 | 10,776,375 | 4,385,906 | 1,336 | 2,828,726 | 203,244 | 2.42 | 4.66 |
| District 1 | 129 | 23,437 | 9,245 | 125 | 8,038 | 797,230 | 333,837 | 125 | 198,950 | 20,086 | 2.17 | 6.02 |
| Ballard | 5 | 570 | 261 | 5 | 223 | 19,610 | 4,782 | 4 | 7,100 | 372 | 1.43 | 7.81 |
| Calloway | 22 | 3,628 | 1,846 | 22 | 1,060 | 85,200 | 44,948 | 22 | 26,700 | 1,244 | 0.67 | 2.77 |
| Carlisle | 3 | 1,013 | 488 | 3 | 258 | 31,650 | 11,100 | 3 | 9,500 | 522 | 1.07 | 4.70 |
| Fulton | 14 | 5,017 | 1,739 | 14 | 1,885 | 234,490 | 101,660 | 14 | 38,350 | 8,810 | 5.07 | 8.67 |
| Graves | 23 | 2,572 | 823 | 22 | 780 | 64,430 | 22,625 | 23 | 21,225 | 1,339 | 1.63 | 5.92 |
| Hickman | 9 | 1,368 | 609 | 9 | 534 | 33,900 | 12,547 | 9 | 8,400 | 995 | 1.63 | 7.93 |
| Livingston | 9 | 1,753 | 541 | 8 | 608 | 35,000 | 8,300 | 9 | 11,350 | 585 | 1.08 | 7.05 |
| Lyon | 8 | 868 | 288 | 8 | 491 | 33,700 | 10,495 | 6 | 6,550 | 914 | 3.41 | 8.71 |
| McCracken | 20 | 1,953 | 890 | 19 | 879 | 86,850 | 38,790 | 20 | 32,225 | 1,215 | 1.37 | 3.13 |
| Marshall | 10 | 1,877 | 783 | 10 | 504 | 53,500 | 21,100 | 9 | 9,450 | 779 | 0.99 | 3.69 |
| Trigg | 6 | 2,818 | 997 | 5 | 814 | 118,900 | 57,510 | 6 | 30,100 | 3,311 | 3.32 | 5.76 |
| District 2 | 149 | 23,777 | 10,015 | 144 | 10,064 | 855,605 | 318,583 | 148 | 247,980 | 19,713 | 1.97 | 6.19 |
| Caldwell | 8 | 1,023 | 551 | 5 | 324 | 20,800 | 10,065 | 8 | 3,375 | 638 | 1.18 | 6.34 |
| Christian | 8 | 1,251 | 416 | 8 | 508 | 42,600 | 15,155 | 8 | 14,000 | 711 | 1.71 | 4.69 |
| Crittenden | 7 | 1,494 | 276 | 7 | 368 | 18,250 | 6,850 | 7 | 6,130 | 559 | 2.03 | 8.16 |
| Daviess | 23 | 2,828 | 1,180 | 22 | 1,415 | 164,650 | 62,821 | 22 | 50,550 | 3,055 | 2.59 | 4.86 |
| Hancock | 4 | 1,196 | 658 | 4 | 626 | 50,200 | 25,500 | 4 | 11,000 | 1,714 | 2.60 | 6.72 |
| Henderson | 17 | 4,102 | 1,844 | 15 | 1,873 | 208,760 | 79,900 | 17 | 54,650 | 5,588 | 3.02 | 6.97 |
| Hopkins | 17 | 2,535 | 1,250 | 17 | 772 | 34,900 | 9,765 | 17 | 14,875 | 718 | 0.57 | 7.35 |
| Logan | 8 | 1,306 | 413 | 8 | 629 | 47,200 | 9,730 | 8 | 19,050 | 669 | 1.62 | 6.88 |
| McLean | 6 | 1,286 | 542 | 6 | 684 | 32,500 | 9,475 | 6 | 7,750 | 1,175 | 2.17 | 12.40 |
| Muhlenberg | 6 | 280 | 75 | 6 | 97 | 4,825 | 1,115 | 6 | 1,575 | 185 | 2.20 | 14.80 |
| Ohio | 15 | 1,568 | 740 | 15 | 492 | 40,490 | 10,007 | 15 | 17,150 | 526 | 0.71 | 5.26 |
| Simpson | 1 | 386 | 264 | 1 | 178 | 16,000 | 10,500 | 1 | 3,000 | 300 | 1.14 | 2.86 |
| Todd | 6 | 333 | 11 | 6 | 81 | 5,450 | 1,570 | 6 | 3,175 | 235 | 21.36 | 14.97 |
| Union | 19 | 3,198 | 1,367 | 18 | 1,624 | 138,070 | 49,620 | 19 | 32,100 | 2,875 | 2.10 | 5.79 |
| Webster | 6 | 1,011 | 428 | 6 | 395 | 30,910 | 16,510 | 6 | 9,600 | 805 | 1.88 | 4.88 |
| District 3 | 235 | 29,148 | 11,968 | 233 | 11,097 | 2,198,355 | 825,491 | 232 | 628,920 | 31,279 | 2.61 | 3.79 |
| Adair | 6 | 384 | 79 | 6 | 137 | 14,550 | 3,585 | 6 | 4,700 | 273 | 3.46 | 7.62 |
| Allen | 4 | 370 | 177 | 4 | 97 | 10,400 | 1,800 | 4 | 3,250 | 155 | 0.88 | 8.61 |
| Barren | 9 | 1,082 | 599 | 8 | 306 | 47,290 | 18,540 | 8 | 12,400 | 1,490 | 2.49 | 8.04 |
| Breckinridge | 9 | 2,196 | 836 | 9 | 444 | 28,250 | 7,065 | 9 | 7,850 | 415 | 0.50 | 5.87 |
| Bullitt | 16 | 2,447 | 1,068 | 16 | 910 | 82,900 | 33,000 | 16 | 26,800 | 2,403 | 2.25 | 7.28 |
| Butler | 1 | 181 | 28 | 1 | 15 | 2,000 | 100 | 1 | 700 | 5 | 0.19 | 5.00 |
| Casey | 6 | 418 | 169 | 6 | 83 | 9,050 | 2,880 | 6 | 3,100 | 250 | 1.48 | 8.68 |
| Clinton | ---- | ---- | ---- | ---- | ---- | ---- | ---- | ---- | ---- | ---- | ---- | ---- |
| Cumberland | 2 | 74 | 13 | 2 | 4 | 3,950 | 2,800 | 1 | 90 | 186 | 14.31 | 6.64 |
| Edmonson | 4 | 518 | 205 | 4 | 143 | 8,800 | 2,450 | 4 | 2,340 | 108 | 0.53 | 4.41 |
| Grayson | 10 | 1,377 | 925 | 10 | 478 | 38,700 | 11,693 | 10 | 8,200 | 391 | 0.42 | 3.34 |
| Green | 3 | 293 | 95 | 3 | 78 | 11,800 | 6,050 | 3 | 2,700 | 165 | 1.74 | 2.73 |
| Hardin | 6 | 1,463 | 824 | 6 | 351 | 52,000 | 30,940 | 6 | 9,025 | 815 | 0.99 | 2.63 |
| Hart | 1 | 145 | 88 | 1 | 27 | 800 | 500 | 1 | 100 | 55 | 0.63 | 11.00 |
| Jefferson | 101 | 8,952 | 3,995 | 100 | 5,596 | 1,662,050 | 626,207 | 100 | 473,785 | 19,383 | 4.85 | 3.10 |
| Larue | 2 | 328 | 35 | 2 | 150 | 16,150 | 2,650 | 2 | 3,400 | 178 | 5.09 | 6.72 |
| Marion | 4 | 1,776 | 380 | 4 | 383 | 44,600 | 11,935 | 4 | 13,100 | 1,325 | 3.49 | 11.10 |
| Meade | 5 | 1,020 | 436 | 5 | 246 | 24,300 | 8,950 | 5 | 7,900 | 505 | 1.16 | 5.64 |
| Metcalfe | 2 | 71 | 18 | 2 | 24 | 1,700 | 475 | 2 | 600 | 65 | 3.61 | 13.68 |
| Monroe | 8 | 472 | 205 | 8 | 138 | 12,000 | 5,731 | 8 | 4,500 | 407 | 1.99 | 7.10 |
| Nelson | 5 | 1,300 | 417 | 5 | 237 | 28,400 | 11,700 | 5 | 7,000 | 950 | 2.28 | 8.12 |
| Russell | 8 | 723 | 201 | 8 | 278 | 21,265 | 6,740 | 8 | 5,400 | 251 | 1.25 | 3.72 |
| Taylor | 11 | 1,964 | 629 | 11 | 376 | 31,300 | 11,725 | 11 | 11,850 | 803 | 1.28 | 6.85 |
| Warren | 12 | 1,614 | 550 | 12 | 596 | 50,100 | 17,975 | 12 | 20,350 | 701 | 1.27 | 3.90 |
| District 4 | 57 | 8,705 | 3,121 | 55 | 2,343 | 505,370 | 154,346 | 55 | 187,058 | 8,105 | 2.60 | 5.25 |
| Boone | 6 | 875 | 291 | 6 | 195 | 36,300 | 14,900 | 6 | 12,700 | 1,095 | 3.76 | 7.35 |
| Bracken | 1 | 55 | 2 | 1 | 7 | 3,100 | 100 | 1 | 1,500 | 3 | 1.50 | 3.00 |
| Campbell | 19 | 1,775 | 550 | 19 | 558 | 108,970 | 22,375 | 18 | 39,250 | 1,276 | 2.32 | 5.70 |
| Carroll | 1 | 868 | 147 | 1 | 472 | 86,850 | 14,750 | 1 | 45,408 | 800 | 5.44 | 5.42 |
| Gallatin | 2 | 127 | 35 | 1 | 16 | 9,900 | 5,900 | 2 | 1,200 | 310 | 8.86 | 5.25 |
| Grant | 2 | 449 | 269 | 2 | 76 | 16,000 | 11,500 | 2 | 5,400 | 625 | 2.32 | 5.43 |
| Henry | 3 | 812 | 202 | 3 | 158 | 36,200 | 3,180 | 3 | 14,200 | 290 | 1.44 | 9.12 |
| Kenton | 8 | 758 | 526 | 7 | 210 | 88,250 | 46,071 | 7 | 18,000 | 1,831 | 3.48 | 3.97 |
| Oldham | 5 | 1,392 | 487 | 5 | 389 | 54,300 | 15,600 | 5 | 21,800 | 791 | 1.62 | 5.07 |
| Owen | 7 | 1,442 | 503 | 7 | 207 | 53,700 | 14,570 | 7 | 23,600 | 889 | 1.77 | 6.10 |
| Pendleton | 1 | 39 | 30 | 1 | 25 | 3,000 | 1,100 | 1 | 1,500 | 100 | 3.33 | 9.09 |
| Trimble | 2 | 315 | 79 | 2 | 30 | 7,800 | 4,300 | 2 | 2,500 | 95 | 1.20 | 2.21 |

State totals. For total part owners see volume I, County table II.

TABLE 10.—CASH RENT PAID, OR PAYABLE, BY CASH TENANTS, 1940 AND 1930; AND BY PART

| CROP-REPORTING DISTRICT AND COUNTY | TOTAL CASH TENANTS (NUMBER) | | CASH TENANTS REPORTING AMOUNT OF RENT | | | | | | | | | | | | | |
|---|---|---|---|---|---|---|---|---|---|---|---|---|---|---|---|---|
| | | | Number | | Land in farms (acres) | | Cropland harvested, 1939 | | Value of land and buildings 1940 (dollars) | Value of buildings 1940 | | Cash rent paid, or payable (dollars) | | | | |
| | | | | | | | | | | | | Amount | | Average per acre | | Average per $100 of value 1940 |
| | 1940[1] | 1930 | 1940 | 1930 | 1940 | 1930 | Farms reporting | Acres | | Farms reporting | Dollars | 1940 | 1930 | 1940 | 1930 | |
| EAST SOUTH CENTRAL—Continued | | | | | | | | | | | | | | | | |
| Kentucky—Con. | | | | | | | | | | | | | | | | |
| District 5 | 999 | 1,298 | 926 | 1,262 | 74,307 | 107,468 | 721 | 18,517 | 7,058,077 | 896 | 1,771,028 | 340,355 | 625,275 | 4.58 | 5.82 | 4.82 |
| Anderson | 14 | 19 | 14 | 19 | 337 | 782 | 8 | 21 | 19,125 | 11 | 7,050 | 1,599 | 3,005 | 4.74 | 3.84 | 8.36 |
| Bath | 39 | 95 | 38 | 95 | 2,389 | 3,896 | 16 | 298 | 118,575 | 34 | 39,325 | 6,444 | 16,138 | 2.70 | 4.14 | 5.43 |
| Bourbon | 49 | 58 | 45 | 56 | 8,586 | 8,487 | 42 | 2,209 | 1,127,958 | 43 | 215,858 | 50,806 | 85,334 | 6.06 | 7.70 | 4.50 |
| Boyle | 56 | 60 | 55 | 60 | 2,661 | 2,847 | 33 | 819 | 242,650 | 50 | 73,475 | 13,452 | 15,713 | 5.06 | 5.52 | 5.54 |
| Clark | 112 | 100 | 109 | 100 | 11,116 | 15,646 | 95 | 3,869 | 1,074,523 | 107 | 214,115 | 55,365 | 87,094 | 4.98 | 6.21 | 5.15 |
| Fayette | 76 | 134 | 73 | 131 | 6,208 | 10,453 | 56 | 1,552 | 1,583,734 | 71 | 373,814 | 59,590 | 104,922 | 9.60 | 10.04 | 3.76 |
| Fleming | 33 | 28 | 33 | 27 | 2,321 | 2,424 | 24 | 380 | 104,888 | 32 | 29,085 | 3,771 | 5,723 | 1.62 | 2.36 | 3.60 |
| Franklin | 26 | 44 | 26 | 44 | 1,155 | 3,935 | 18 | 164 | 48,800 | 26 | 22,035 | 4,118 | 12,196 | 3.57 | 3.10 | 8.44 |
| Garrard | 32 | 38 | 29 | 36 | 1,389 | 3,032 | 27 | 397 | 109,350 | 29 | 29,155 | 5,858 | 13,505 | 4.20 | 4.45 | 5.34 |
| Harrison | 22 | 38 | 21 | 36 | 2,065 | 2,465 | 14 | 296 | 111,660 | 21 | 33,250 | 4,550 | 13,825 | 2.20 | 5.61 | 4.07 |
| Jessamine | 25 | 36 | 25 | 36 | 1,055 | 2,823 | 22 | 314 | 130,800 | 25 | 70,300 | 7,377 | 17,483 | 6.99 | 6.67 | 5.65 |
| Lincoln | 102 | 81 | 99 | 59 | 4,616 | 3,378 | 87 | 1,478 | 274,888 | 97 | 83,480 | 17,645 | 14,734 | 3.82 | 4.36 | 6.42 |
| Madison | 144 | 197 | 140 | 197 | 10,187 | 16,820 | 105 | 2,264 | 672,965 | 138 | 167,575 | 37,510 | 83,852 | 3.66 | 5.05 | 5.54 |
| Mason | 38 | 9 | 13 | 7 | 912 | 758 | 11 | 234 | 70,715 | 10 | 21,700 | 2,278 | 5,110 | 2.50 | 6.74 | 3.22 |
| Mercer | 71 | 80 | 68 | 80 | 3,765 | 6,134 | 52 | 1,133 | 282,410 | 66 | 104,775 | 18,484 | 24,121 | 4.90 | 3.93 | 6.54 |
| Montgomery | 35 | 82 | 33 | 81 | 1,958 | 7,178 | 28 | 530 | 165,470 | 33 | 56,940 | 8,124 | 38,438 | 4.15 | 5.36 | 4.91 |
| Nicholas | 13 | 19 | 11 | 19 | 4,277 | 886 | 5 | 67 | 100,479 | 11 | 11,090 | 6,795 | 4,888 | 1.59 | 5.29 | 6.76 |
| Robertson | 1 | ------ | 1 | ------ | (1) | ------ | 1 | (1) | (1) | 1 | (1) | (1) | ------ | (1) | ---- | (1) |
| Scott | 29 | 53 | 28 | 53 | 3,304 | 5,404 | 23 | 1,094 | 403,554 | 25 | 92,259 | 12,413 | 33,995 | 3.76 | 6.29 | 3.06 |
| Shelby | 26 | 31 | 22 | 31 | 2,557 | 2,729 | 19 | 626 | 143,170 | 21 | 51,670 | 10,110 | 15,903 | 3.95 | 5.83 | 7.06 |
| Spencer | 12 | 21 | 11 | 21 | 1,198 | 1,895 | 9 | 349 | 45,350 | 11 | 18,875 | 2,809 | 8,441 | 2.34 | 4.45 | 6.19 |
| Washington | 26 | 41 | 22 | 41 | 1,109 | 2,764 | 16 | 216 | 56,490 | 22 | 19,775 | 3,604 | 7,825 | 3.25 | 2.81 | 6.38 |
| Woodford | 18 | 34 | 12 | 33 | 1,342 | 3,114 | 10 | 426 | 168,925 | 12 | 33,625 | 7,878 | 23,230 | 5.87 | 7.46 | 4.66 |
| District 6 | 9,080 | 4,737 | 8,492 | 4,686 | 484,276 | 342,237 | 8,026 | 53,718 | 7,696,298 | 8,375 | 1,958,478 | 377,380 | 279,406 | 0.78 | 0.82 | 4.90 |
| Bell | 328 | 321 | 322 | 318 | 13,044 | 16,522 | 320 | 2,051 | 247,983 | 319 | 59,465 | 11,184 | 15,205 | 0.86 | 0.92 | 4.51 |
| Boyd | 120 | 121 | 110 | 117 | 6,050 | 7,519 | 96 | 808 | 268,225 | 106 | 89,215 | 14,402 | 15,518 | 2.38 | 2.06 | 5.37 |
| Breathitt | 575 | 454 | 546 | 454 | 41,533 | 37,892 | 535 | 4,240 | 463,930 | 515 | 49,585 | 15,502 | 17,941 | 0.37 | 0.47 | 3.34 |
| Carter | 231 | 118 | 207 | 111 | 9,387 | 5,674 | 187 | 1,151 | 166,125 | 204 | 55,300 | 11,676 | 7,022 | 1.24 | 1.24 | 7.03 |
| Clay | 333 | 193 | 321 | 179 | 41,480 | 15,196 | 303 | 3,073 | 472,625 | 321 | 46,640 | 10,337 | 8,050 | 0.25 | 0.53 | 2.19 |
| Elliott | 72 | 33 | 43 | 32 | 3,088 | 2,753 | 36 | 238 | 33,910 | 41 | 10,125 | 1,817 | 2,001 | 0.59 | 0.73 | 5.36 |
| Estill | 163 | 137 | 151 | 137 | 5,878 | 6,467 | 137 | 841 | 109,250 | 150 | 36,405 | 7,254 | 16,032 | 1.23 | 2.48 | 6.64 |
| Floyd | 482 | 188 | 468 | 187 | 16,513 | 10,183 | 449 | 2,684 | 458,070 | 461 | 152,342 | 29,510 | 13,166 | 1.77 | 1.29 | 6.40 |
| Greenup | 189 | 161 | 181 | 161 | 8,248 | 11,210 | 155 | 1,234 | 302,420 | 179 | 78,934 | 14,514 | 20,894 | 1.76 | 1.86 | 4.80 |
| Harlan | 429 | 170 | 425 | 169 | 33,130 | 17,922 | 411 | 2,395 | 450,380 | 422 | 121,777 | 18,643 | 10,343 | 0.56 | 0.58 | 4.14 |
| Jackson | 97 | 53 | 94 | 53 | 3,699 | 2,089 | 88 | 675 | 45,505 | 93 | 10,755 | 4,035 | 2,404 | 1.09 | 1.15 | 8.87 |
| Johnson | 276 | 132 | 243 | 132 | 8,253 | 6,564 | 240 | 1,441 | 184,468 | 243 | 70,840 | 14,298 | 8,525 | 1.73 | 1.30 | 7.75 |
| Knott | 427 | 165 | 415 | 165 | 28,092 | 18,225 | 400 | 2,463 | 290,255 | 412 | 52,730 | 13,236 | 8,528 | 0.47 | 0.47 | 4.56 |
| Knox | 284 | 147 | 250 | 147 | 11,583 | 6,803 | 242 | 1,752 | 204,125 | 260 | 49,338 | 10,894 | 8,866 | 0.94 | 1.30 | 5.34 |
| Laurel | 293 | 106 | 272 | 104 | 8,257 | 4,403 | 229 | 1,483 | 289,240 | 270 | 119,690 | 15,259 | 6,561 | 1.85 | 1.44 | 5.28 |
| Lawrence | 244 | 149 | 224 | 141 | 16,868 | 12,406 | 207 | 1,519 | 231,046 | 220 | 64,800 | 10,956 | 9,165 | 0.65 | 0.74 | 4.74 |
| Lee | 114 | 114 | 112 | 113 | 3,242 | 5,651 | 91 | 534 | 45,230 | 111 | 12,550 | 3,940 | 5,472 | 1.22 | 0.97 | 8.71 |
| Leslie | 585 | 294 | 557 | 294 | 65,399 | 31,213 | 543 | 4,069 | 584,750 | 557 | 103,840 | 10,561 | 8,633 | 0.16 | 0.28 | 1.81 |
| Letcher | 474 | 175 | 427 | 174 | 24,640 | 19,476 | 419 | 2,315 | 429,015 | 421 | 86,860 | 21,079 | 8,814 | 0.86 | 0.44 | 4.91 |
| Lewis | 93 | 58 | 79 | 58 | 6,218 | 4,331 | 62 | 454 | 67,925 | 75 | 23,970 | 4,983 | 5,765 | 0.80 | 1.33 | 7.34 |
| McCreary | 347 | 77 | 327 | 77 | 4,900 | 2,734 | 293 | 1,272 | 113,520 | 327 | 55,881 | 10,741 | 3,425 | 2.19 | 1.25 | 9.46 |
| Magoffin | 192 | 50 | 187 | 50 | 7,744 | 2,757 | 166 | 1,491 | 140,365 | 187 | 33,525 | 6,215 | 2,890 | 0.80 | 1.05 | 4.43 |
| Martin | 228 | 142 | 213 | 141 | 18,474 | 12,279 | 191 | 1,044 | 134,132 | 209 | 25,815 | 5,440 | 5,523 | 0.29 | 0.45 | 4.06 |
| Menifee | 95 | 49 | 79 | 49 | 5,947 | 3,532 | 68 | 472 | 54,407 | 75 | 15,365 | 3,005 | 2,181 | 0.51 | 0.62 | 5.52 |
| Morgan | 159 | 55 | 112 | 54 | 6,562 | 2,348 | 111 | 883 | 85,580 | 110 | 19,050 | 3,398 | 2,914 | 0.52 | 1.24 | 3.97 |
| Owsley | 166 | 42 | 139 | 42 | 5,183 | 3,257 | 135 | 938 | 81,220 | 138 | 19,540 | 5,737 | 1,851 | 1.11 | 0.57 | 7.06 |
| Perry | 338 | 184 | 320 | 183 | 11,627 | 14,155 | 315 | 2,122 | 240,032 | 310 | 72,356 | 12,243 | 7,788 | 1.05 | 0.55 | 5.10 |
| Pike | 940 | 448 | 916 | 447 | 41,232 | 32,318 | 886 | 5,046 | 993,614 | 903 | 244,110 | 52,848 | 27,418 | 1.28 | 0.85 | 5.32 |
| Powell | 117 | 27 | 114 | 26 | 3,395 | 1,554 | 108 | 689 | 50,329 | 112 | 17,570 | 4,017 | 1,774 | 1.18 | 1.14 | 7.98 |
| Pulaski | 145 | 94 | 132 | 93 | 4,857 | 5,570 | 120 | 1,118 | 162,285 | 132 | 56,980 | 7,845 | 6,545 | 1.62 | 1.18 | 4.83 |
| Rockcastle | 84 | 73 | 76 | 71 | 2,535 | 4,356 | 71 | 495 | 39,920 | 74 | 14,525 | 2,841 | 4,031 | 1.12 | 0.93 | 7.12 |
| Rowan | 47 | 65 | 43 | 65 | 3,069 | 5,895 | 34 | 203 | 28,480 | 42 | 8,320 | 2,392 | 4,185 | 0.78 | 0.73 | 9.03 |
| Wayne | 78 | 39 | 69 | 39 | 4,436 | 2,486 | 65 | 496 | 57,640 | 69 | 19,580 | 3,217 | 3,987 | 0.73 | 1.60 | 5.58 |
| Whitley | 229 | 95 | 210 | 95 | 5,583 | 5,006 | 204 | 1,517 | 117,517 | 209 | 45,285 | 9,721 | 4,825 | 1.75 | 0.96 | 8.27 |
| Wolfe | 106 | 28 | 98 | 28 | 4,152 | 1,711 | 89 | 534 | 54,800 | 98 | 15,415 | 3,844 | 1,566 | 0.93 | 0.92 | 7.01 |
| Tennessee | | | | | | | | | | | | | | | | |
| State total | 11,029 | 12,216 | 10,218 | 12,091 | 643,687 | 821,143 | 9,169 | 215,925 | 25,969,433 | 9,923 | 7,063,345 | 1,581,322 | 2,365,911 | 2.46 | 2.88 | 6.09 |
| District 1 | 2,070 | 3,142 | 2,015 | 3,114 | 129,982 | 143,220 | 1,884 | 72,046 | 8,403,733 | 1,894 | 1,674,783 | 636,514 | 858,821 | 4.90 | 5.84 | 7.57 |
| Dyer | 176 | 309 | 157 | 309 | 11,732 | 14,210 | 152 | 7,179 | 580,721 | 148 | 114,640 | 54,681 | 91,016 | 4.66 | 6.41 | 9.42 |
| Lake | 176 | 271 | 175 | 268 | 25,015 | 23,216 | 173 | 20,084 | 2,305,385 | 171 | 310,300 | 220,173 | 217,871 | 8.80 | 9.38 | 9.55 |
| Lauderdale | 193 | 313 | 182 | 299 | 10,873 | 13,578 | 179 | 6,407 | 466,203 | 168 | 102,605 | 42,011 | 71,505 | 3.86 | 5.25 | 9.01 |
| Obion | 168 | 197 | 161 | 197 | 13,264 | 14,399 | 140 | 6,279 | 600,485 | 155 | 130,625 | 46,313 | 62,544 | 3.49 | 4.34 | 7.71 |
| Shelby | 959 | 1,586 | 945 | 1,579 | 38,552 | 54,346 | 850 | 17,457 | 3,320,193 | 872 | 800,102 | 166,772 | 310,072 | 4.33 | 5.71 | 5.02 |
| Tipton | 398 | 466 | 395 | 462 | 30,546 | 23,471 | 390 | 14,640 | 1,130,746 | 380 | 216,511 | 106,564 | 84,013 | 3.49 | 3.58 | 9.42 |
| District 2 | 2,024 | 3,280 | 1,906 | 3,261 | 142,911 | 216,785 | 1,781 | 46,658 | 3,831,776 | 1,848 | 1,030,825 | 256,154 | 583,201 | 1.79 | 2.67 | 6.68 |
| Carroll | 120 | 172 | 111 | 168 | 8,910 | 11,083 | 105 | 2,759 | 192,045 | 106 | 57,595 | 13,418 | 23,104 | 1.51 | 2.08 | 6.99 |
| Chester | 39 | 82 | 36 | 82 | 3,527 | 7,793 | 34 | 778 | 53,050 | 36 | 15,750 | 3,243 | 10,960 | 0.92 | 1.41 | 6.11 |
| Crockett | 198 | 291 | 193 | 291 | 11,823 | 15,020 | 192 | 6,811 | 556,425 | 185 | 117,860 | 45,872 | 74,208 | 3.88 | 4.94 | 8.24 |
| Fayette | 284 | 798 | 257 | 797 | 18,629 | 54,634 | 249 | 7,113 | 390,159 | 247 | 90,175 | 34,381 | 134,010 | 1.85 | 2.45 | 8.81 |
| Gibson | 174 | 233 | 167 | 233 | 8,008 | 11,970 | 147 | 3,313 | 294,255 | 164 | 89,375 | 23,221 | 52,779 | 2.90 | 4.41 | 7.89 |
| Hardeman | 202 | 376 | 197 | 365 | 21,991 | 30,641 | 191 | 4,275 | 295,683 | 192 | 85,670 | 18,936 | 57,201 | 0.86 | 1.87 | 6.40 |
| Haywood | 219 | 380 | 205 | 379 | 15,184 | 18,244 | 199 | 6,460 | 575,023 | 199 | 190,600 | 34,364 | 68,729 | 2.26 | 3.77 | 5.98 |
| Henderson | 87 | 87 | 83 | 86 | 8,570 | 8,122 | 76 | 1,829 | 107,300 | 81 | 31,500 | 9,792 | 12,538 | 1.14 | 1.54 | 9.13 |
| Henry | 149 | 125 | 129 | 125 | 9,406 | 11,449 | 105 | 2,656 | 208,695 | 123 | 73,490 | 12,130 | 17,276 | 1.29 | 1.51 | 5.81 |
| McNairy | 54 | 127 | 51 | 127 | 5,305 | 11,338 | 51 | 988 | 76,171 | 50 | 27,262 | 4,842 | 14,482 | 0.91 | 1.28 | 6.36 |
| Madison | 263 | 368 | 254 | 368 | 20,094 | 24,468 | 241 | 5,771 | 729,948 | 246 | 139,879 | 34,136 | 81,318 | 1.70 | 3.32 | 4.68 |
| Weakley | 235 | 241 | 223 | 240 | 11,464 | 14,023 | 191 | 4,105 | 353,042 | 217 | 111,769 | 21,819 | 36,598 | 1.90 | 2.61 | 6.18 |

[1] Where for 1940 there are less than 3 total cash tenants or part owners, data for items other than count of farms are included only in crop-reporting district and

OWNERS RENTING ON A CASH BASIS, 1940; BY CROP-REPORTING DISTRICTS AND COUNTIES—Continued

| CROP-REPORTING DISTRICT AND COUNTY | PART OWNERS RENTING ON A CASH BASIS AND REPORTING AMOUNT OF RENT: CENSUS OF 1940 | | | | | | | | | | | |
|---|---|---|---|---|---|---|---|---|---|---|---|---|
| | Number 1940¹ | Land in farms, 1940 (acres) | | Cropland harvested 1939 | | Value of land and buildings 1940 (dollars) | | Value of buildings 1940 | | Cash rent paid, or payable 1940 (dollars) | | |
| | | Total | Rented portion | Farms reporting | Acres | Total | Rented portion | Farms reporting | Dollars | Amount | Average | |
| | | | | | | | | | | | Per acre | Per $100 of value |
| EAST SOUTH CENTRAL—Continued | | | | | | | | | | | | |
| Kentucky—Con. | | | | | | | | | | | | |
| District 5 | 173 | 51,182 | 24,130 | 169 | 13,843 | 5,463,050 | 2,385,341 | 170 | 1,268,845 | 105,073 | 4.35 | 4.40 |
| Anderson | 1 | 118 | 14 | 1 | 27 | 4,500 | 4,100 | 1 | 1,000 | 10 | 0.71 | 0.24 |
| Bath | 2 | 188 | 95 | 2 | 9 | 2,500 | 650 | 2 | 1,100 | 55 | 0.58 | 8.46 |
| Bourbon | 21 | 9,150 | 5,092 | 21 | 2,928 | 1,318,975 | 623,390 | 21 | 254,600 | 28,759 | 5.65 | 4.61 |
| Boyle | 4 | 410 | 130 | 3 | 116 | 32,340 | 1,370 | 4 | 10,800 | 200 | 1.54 | 14.60 |
| Clark | 21 | 8,809 | 2,900 | 21 | 1,755 | 695,590 | 299,740 | 20 | 103,650 | 17,038 | 5.88 | 5.68 |
| Fayette | 14 | 8,891 | 4,592 | 14 | 2,034 | 1,551,215 | 636,318 | 14 | 525,330 | 22,025 | 4.80 | 3.46 |
| Fleming | 2 | 220 | 85 | 2 | 61 | 24,000 | 7,500 | 2 | 5,500 | 205 | 2.41 | 2.73 |
| Franklin | 1 | 1,170 | 650 | 1 | 604 | 83,400 | 32,400 | 1 | 25,000 | 1,100 | 1.69 | 3.40 |
| Garrard | 4 | 2,545 | 339 | 4 | 974 | 54,125 | 13,130 | 4 | 11,500 | 930 | 2.74 | 7.08 |
| Harrison | 1 | 302 | 145 | 1 | 62 | 45,000 | 21,500 | 1 | 7,000 | 1,400 | 9.68 | 6.51 |
| Jessamine | 4 | 392 | 160 | 4 | 106 | 35,900 | 18,070 | 4 | 9,600 | 1,380 | 8.63 | 7.64 |
| Lincoln | 12 | 1,676 | 915 | 12 | 465 | 120,720 | 71,830 | 12 | 24,325 | 2,894 | 3.16 | 4.03 |
| Madison | 24 | 7,223 | 2,771 | 23 | 1,051 | 440,750 | 141,105 | 23 | 81,560 | 8,669 | 3.13 | 6.14 |
| Mason | 2 | 422 | 87 | 2 | 111 | 28,947 | 5,447 | 2 | 12,000 | 425 | 6.34 | 7.80 |
| Mercer | 12 | 1,586 | 814 | 11 | 310 | 87,300 | 53,217 | 12 | 21,050 | 2,605 | 3.20 | 4.90 |
| Montgomery | 22 | 5,962 | 3,606 | 21 | 2,096 | 564,290 | 322,250 | 22 | 88,100 | 11,158 | 5.09 | 3.46 |
| Nicholas | 3 | 491 | 53 | 3 | 91 | 50,500 | 11,850 | 3 | 14,880 | 237 | 4.47 | 2.00 |
| Robertson | 1 | 171 | 101 | 1 | 42 | 6,500 | 3,000 | 1 | 3,200 | 100 | 0.99 | 3.33 |
| Scott | 12 | 2,471 | 1,013 | 12 | 806 | 229,400 | 63,999 | 12 | 65,000 | 3,718 | 3.67 | 5.81 |
| Shelby | 4 | 449 | 376 | 4 | 73 | 43,700 | 33,857 | 4 | 9,400 | 1,335 | 3.55 | 3.95 |
| Spencer | 3 | 159 | 76 | 3 | 28 | 12,700 | 9,340 | 2 | 6,500 | 320 | 4.21 | 3.43 |
| Washington | 1 | 120 | 20 | 1 | 12 | 4,800 | 800 | 1 | 950 | 75 | 3.75 | 9.38 |
| Woodford | 2 | 257 | 116 | 2 | 84 | 25,900 | 10,500 | 2 | 7,000 | 425 | 3.66 | 4.05 |
| District 6 | 613 | 48,588 | 25,567 | 605 | 7,852 | 956,765 | 348,308 | 606 | 296,973 | 18,988 | 0.74 | 5.45 |
| Bell | 32 | 1,665 | 1,018 | 32 | 325 | 41,235 | 19,801 | 31 | 12,785 | 824 | 0.81 | 4.16 |
| Boyd | 14 | 1,587 | 756 | 14 | 385 | 59,405 | 21,204 | 14 | 21,525 | 1,257 | 1.66 | 5.93 |
| Breathitt | 23 | 1,441 | 649 | 23 | 241 | 29,925 | 12,980 | 23 | 9,075 | 724 | 1.12 | 5.58 |
| Carter | 16 | 689 | 224 | 15 | 132 | 14,485 | 4,775 | 16 | 5,310 | 400 | 1.79 | 8.38 |
| Clay | 29 | 3,261 | 2,007 | 29 | 445 | 44,855 | 18,235 | 27 | 8,260 | 672 | 0.33 | 3.69 |
| Elliott | 1 | 3,686 | 3,600 | 1 | 24 | 20,000 | 19,200 | 1 | 400 | 100 | 0.03 | 0.52 |
| Estill | 16 | 1,342 | 664 | 16 | 233 | 32,400 | 13,185 | 15 | 10,675 | 1,157 | 1.74 | 8.78 |
| Floyd | 47 | 1,528 | 622 | 46 | 350 | 67,700 | 20,692 | 47 | 25,090 | 1,500 | 2.41 | 7.25 |
| Greenup | 17 | 2,314 | 711 | 17 | 277 | 19,180 | 4,965 | 17 | 5,885 | 658 | 0.93 | 13.25 |
| Harlan | 32 | 1,506 | 545 | 32 | 340 | 56,005 | 15,783 | 32 | 18,925 | 632 | 1.16 | 4.00 |
| Jackson | 3 | 380 | 155 | 3 | 36 | 3,200 | 1,425 | 3 | 600 | 65 | 0.42 | 4.56 |
| Johnson | 20 | 1,534 | 1,064 | 20 | 235 | 26,630 | 10,025 | 20 | 9,120 | 564 | 0.53 | 5.63 |
| Knott | 13 | 1,708 | 1,156 | 13 | 121 | 12,960 | 6,075 | 13 | 3,345 | 369 | 0.32 | 6.07 |
| Knox | 30 | 1,434 | 714 | 30 | 360 | 25,130 | 8,871 | 30 | 7,428 | 586 | 0.82 | 6.61 |
| Laurel | 16 | 862 | 465 | 16 | 238 | 17,002 | 5,538 | 16 | 6,035 | 444 | 0.95 | 8.02 |
| Lawrence | 25 | 6,340 | 2,391 | 25 | 615 | 112,975 | 31,310 | 25 | 27,175 | 1,669 | 0.78 | 5.94 |
| Lee | 11 | 614 | 105 | 11 | 168 | 12,640 | 2,795 | 11 | 4,655 | 245 | 2.33 | 8.77 |
| Leslie | 39 | 4,098 | 3,160 | 39 | 412 | 57,830 | 31,686 | 39 | 14,655 | 592 | 0.19 | 1.87 |
| Letcher | 21 | 707 | 448 | 21 | 115 | 17,215 | 6,060 | 21 | 6,265 | 381 | 0.85 | 6.29 |
| Lewis | 4 | 400 | 59 | 4 | 144 | 11,150 | 3,650 | 4 | 2,700 | 338 | 5.73 | 9.26 |
| McCreary | 9 | 171 | 29 | 9 | 89 | 7,380 | 1,335 | 9 | 4,225 | 94 | 3.24 | 7.04 |
| Magoffin | | | | | | | | | | | | |
| Martin | 7 | 159 | 54 | 7 | 32 | 4,446 | 1,616 | 7 | 1,625 | 79 | 1.46 | 4.89 |
| Menifee | 10 | 1,579 | 653 | 9 | 298 | 25,330 | 10,430 | 10 | 7,465 | 276 | 0.42 | 2.65 |
| Morgan | 11 | 692 | 385 | 11 | 127 | 11,000 | 4,470 | 11 | 2,725 | 328 | 0.85 | 7.34 |
| Owsley | 9 | 414 | 193 | 8 | 96 | 6,180 | 2,563 | 9 | 1,485 | 358 | 1.85 | 13.97 |
| Perry | 36 | 1,077 | 556 | 35 | 260 | 28,470 | 8,680 | 35 | 10,825 | 563 | 1.01 | 6.49 |
| Pike | 57 | 2,065 | 624 | 57 | 420 | 80,000 | 15,465 | 57 | 31,410 | 1,152 | 1.85 | 7.45 |
| Powell | 5 | 999 | 557 | 5 | 250 | 20,635 | 13,935 | 5 | 4,200 | 684 | 1.25 | 4.91 |
| Pulaski | 19 | 1,547 | 747 | 19 | 472 | 45,350 | 12,935 | 18 | 15,000 | 672 | 0.90 | 5.20 |
| Rockcastle | 14 | 735 | 430 | 13 | 188 | 15,575 | 6,380 | 14 | 6,245 | 547 | 1.27 | 8.57 |
| Rowan | 10 | 920 | 442 | 8 | 88 | 12,797 | 4,649 | 10 | 3,150 | 419 | 0.95 | 9.01 |
| Wayne | 1 | 15 | 5 | 1 | 6 | 350 | 50 | 1 | 200 | 10 | 2.00 | 20.00 |
| Whitley | 9 | 503 | 229 | 9 | 133 | 15,255 | 6,155 | 8 | 6,550 | 296 | 1.29 | 4.81 |
| Wolfe | 7 | 618 | 170 | 7 | 177 | 6,075 | 1,390 | 7 | 1,560 | 143 | 0.84 | 10.29 |
| Tennessee | | | | | | | | | | | | |
| State total | 1,861 | 255,506 | 112,970 | 1,635 | 91,194 | 10,731,020 | 4,305,465 | 1,622 | 2,803,595 | 277,471 | 2.46 | 6.44 |
| District 1 | 464 | 75,290 | 37,181 | 456 | 35,653 | 4,290,936 | 1,998,344 | 449 | 932,880 | 145,415 | 3.91 | 7.28 |
| Dyer | 59 | 7,680 | 2,549 | 58 | 3,782 | 337,682 | 117,469 | 58 | 120,395 | 10,850 | 4.26 | 9.24 |
| Lake | 44 | 15,503 | 8,103 | 44 | 10,586 | 1,245,660 | 678,258 | 43 | 160,800 | 65,917 | 8.13 | 9.72 |
| Lauderdale | 60 | 13,799 | 7,319 | 60 | 3,807 | 507,885 | 253,535 | 57 | 101,500 | 12,227 | 1.67 | 4.82 |
| Obion | 46 | 8,420 | 4,202 | 46 | 3,646 | 329,850 | 170,990 | 44 | 78,250 | 12,543 | 2.99 | 7.34 |
| Shelby | 150 | 14,795 | 8,034 | 146 | 7,101 | 1,261,840 | 521,542 | 144 | 341,670 | 20,844 | 2.57 | 3.96 |
| Tipton | 105 | 15,093 | 6,974 | 102 | 6,731 | 608,019 | 256,550 | 103 | 130,265 | 23,234 | 3.33 | 9.06 |
| District 2 | 407 | 63,516 | 25,070 | 402 | 19,660 | 1,764,689 | 548,790 | 402 | 519,351 | 45,215 | 1.80 | 8.24 |
| Carroll | 18 | 2,212 | 787 | 18 | 891 | 67,400 | 19,223 | 17 | 19,625 | 1,373 | 1.74 | 7.14 |
| Chester | 4 | 703 | 263 | 4 | 122 | 7,400 | 2,840 | 4 | 3,350 | 333 | 1.27 | 11.73 |
| Crockett | 56 | 5,475 | 2,653 | 55 | 2,854 | 227,440 | 94,140 | 56 | 61,900 | 8,732 | 3.29 | 9.28 |
| Fayette | 49 | 10,502 | 4,401 | 49 | 2,513 | 216,848 | 72,249 | 48 | 50,710 | 6,762 | 1.54 | 9.36 |
| Gibson | 49 | 5,741 | 2,196 | 49 | 3,000 | 259,860 | 74,340 | 49 | 81,700 | 6,409 | 2.92 | 8.62 |
| Hardeman | 27 | 7,176 | 2,956 | 26 | 1,038 | 96,461 | 19,594 | 27 | 28,950 | 2,064 | 0.70 | 10.53 |
| Haywood | 43 | 6,860 | 2,028 | 42 | 1,862 | 206,340 | 55,405 | 41 | 60,225 | 5,944 | 2.93 | 10.73 |
| Henderson | 16 | 2,288 | 802 | 16 | 688 | 32,200 | 11,950 | 16 | 10,050 | 956 | 1.19 | 8.00 |
| Henry | 37 | 6,023 | 2,215 | 37 | 1,758 | 141,400 | 42,853 | 37 | 43,150 | 2,574 | 1.16 | 6.01 |
| McNairy | 12 | 2,953 | 1,218 | 12 | 450 | 48,900 | 12,550 | 12 | 10,284 | 904 | 0.74 | 7.20 |
| Madison | 59 | 10,119 | 4,104 | 58 | 3,088 | 350,400 | 103,696 | 58 | 109,437 | 6,757 | 1.65 | 6.52 |
| Weakley | 37 | 3,484 | 1,447 | 36 | 1,398 | 110,240 | 39,950 | 37 | 59,970 | 2,407 | 1.66 | 6.03 |

State totals. For total part owners see volume I, County table II.

TABLE 10.—CASH RENT PAID, OR PAYABLE, BY CASH TENANTS, 1940 AND 1930; AND BY PART

| CROP-REPORTING DISTRICT AND COUNTY | TOTAL CASH TENANTS (NUMBER) | | CASH TENANTS REPORTING AMOUNT OF RENT | | | | | | | | | | | | | |
|---|---|---|---|---|---|---|---|---|---|---|---|---|---|---|---|---|
| | | | Number | | Land in farms (acres) | | Cropland harvested, 1939 | | Value of land and buildings 1940 (dollars) | Value of buildings 1940 | | Cash rent paid, or payable (dollars) | | | | |
| | | | | | | | | | | | | Amount | | Average per acre | | Average per $100 of value 1940 |
| | 1940[1] | 1930 | 1940 | 1930 | 1940 | 1930 | Farms reporting | Acres | | Farms reporting | Dollars | 1940 | 1930 | 1940 | 1930 | |
| EAST SOUTH CENTRAL—Continued | | | | | | | | | | | | | | | | |
| Tennessee—Con. | | | | | | | | | | | | | | | | |
| District 3 | 952 | 789 | 852 | 779 | 68,769 | 78,969 | 772 | 13,928 | 1,342,348 | 859 | 435,318 | 73,261 | 128,009 | 1.07 | 1.62 | 5.46 |
| Benton | 82 | 28 | 59 | 28 | 2,080 | 4,158 | 40 | 294 | 40,745 | 58 | 17,125 | 2,780 | 4,796 | 1.34 | 1.15 | 6.82 |
| Cheatham | 29 | 32 | 25 | 32 | 1,868 | 3,612 | 25 | 448 | 44,955 | 25 | 22,100 | 3,313 | 4,865 | 1.77 | 1.35 | 7.37 |
| Decatur | 46 | 29 | 38 | 29 | 3,434 | 2,846 | 37 | 788 | 64,550 | 37 | 15,125 | 2,903 | 4,789 | 0.85 | 1.81 | 4.50 |
| Dickson | 81 | 49 | 66 | 49 | 4,359 | 5,088 | 59 | 932 | 114,200 | 86 | 49,800 | 5,457 | 5,028 | 1.25 | 0.99 | 4.78 |
| Hardin | 106 | 91 | 104 | 87 | 6,259 | 9,672 | 86 | 1,170 | 170,725 | 101 | 41,035 | 8,185 | 15,076 | 1.31 | 1.56 | 4.79 |
| Hickman | 132 | 106 | 122 | 106 | 11,028 | 12,201 | 110 | 2,658 | 191,860 | 120 | 54,565 | 10,963 | 18,305 | 0.99 | 1.50 | 5.72 |
| Houston | 17 | 12 | 15 | 12 | 1,837 | 902 | 14 | 254 | 29,625 | 15 | 8,300 | 1,125 | 995 | 0.61 | 1.10 | 3.80 |
| Humphreys | 58 | 55 | 51 | 55 | 7,742 | 7,182 | 49 | 1,479 | 153,375 | 50 | 41,580 | 7,583 | 15,255 | 0.98 | 2.12 | 4.94 |
| Lawrence | 135 | 102 | 123 | 102 | 9,124 | 9,010 | 119 | 2,001 | 174,970 | 123 | 69,910 | 9,648 | 14,738 | 1.06 | 1.64 | 5.51 |
| Lewis | 92 | 31 | 77 | 31 | 5,986 | 2,246 | 75 | 902 | 75,783 | 77 | 28,490 | 4,647 | 2,813 | 0.78 | 1.16 | 6.13 |
| Montgomery | 83 | 112 | 66 | 106 | 5,136 | 8,161 | 60 | 816 | 102,350 | 65 | 39,238 | 5,934 | 17,591 | 1.16 | 2.16 | 5.80 |
| Perry | 17 | 13 | 16 | 13 | 1,064 | 1,173 | 15 | 299 | 28,270 | 16 | 5,950 | 1,258 | 2,190 | 1.18 | 1.87 | 4.45 |
| Robertson | 27 | 44 | 26 | 44 | 1,536 | 3,492 | 22 | 448 | 51,290 | 24 | 18,150 | 4,042 | 10,176 | 2.63 | 2.91 | 7.88 |
| Stewart | 36 | 40 | 35 | 40 | 3,540 | 3,034 | 34 | 753 | 62,450 | 33 | 15,550 | 3,284 | 6,980 | 0.93 | 2.30 | 5.26 |
| Wayne | 31 | 45 | 29 | 45 | 3,798 | 6,392 | 27 | 686 | 37,420 | 29 | 8,600 | 2,139 | 4,814 | 0.56 | 0.72 | 5.72 |
| District 4 | 2,644 | 2,527 | 2,465 | 2,511 | 171,023 | 202,672 | 2,108 | 52,354 | 7,341,363 | 2,430 | 2,338,210 | 385,385 | 549,404 | 2.25 | 2.71 | 5.25 |
| Bedford | 161 | 188 | 158 | 187 | 10,783 | 17,055 | 149 | 3,757 | 356,405 | 156 | 134,850 | 20,812 | 38,486 | 1.93 | 2.14 | 5.84 |
| Cannon | 53 | 42 | 46 | 41 | 2,242 | 2,711 | 43 | 492 | 46,675 | 48 | 16,165 | 2,941 | 4,601 | 1.31 | 1.70 | 6.30 |
| Clay | 38 | 19 | 30 | 19 | 2,611 | 1,597 | 29 | 444 | 27,775 | 30 | 6,580 | 1,817 | 2,979 | 0.70 | 1.87 | 6.54 |
| Davidson | 306 | 374 | 299 | 373 | 22,614 | 28,876 | 224 | 5,821 | 1,626,720 | 294 | 533,925 | 84,002 | 107,200 | 3.71 | 3.71 | 5.16 |
| De Kalb | 60 | 57 | 55 | 55 | 1,357 | 2,385 | 48 | 337 | 44,120 | 53 | 16,800 | 3,012 | 7,210 | 2.22 | 3.02 | 6.83 |
| Giles | 263 | 246 | 246 | 243 | 18,359 | 18,871 | 210 | 5,460 | 575,492 | 244 | 183,517 | 34,608 | 48,462 | 1.89 | 2.57 | 6.01 |
| Jackson | 109 | 128 | 98 | 127 | 6,775 | 9,624 | 93 | 1,852 | 191,565 | 97 | 47,810 | 12,713 | 23,299 | 1.88 | 2.42 | 6.64 |
| Lincoln | 187 | 133 | 160 | 133 | 11,448 | 10,744 | 136 | 3,242 | 351,390 | 157 | 125,085 | 20,080 | 25,450 | 1.75 | 2.37 | 5.71 |
| Macon | 66 | 87 | 54 | 86 | 2,998 | 5,674 | 49 | 711 | 63,500 | 54 | 23,800 | 3,887 | 8,083 | 1.30 | 1.42 | 6.12 |
| Marshall | 129 | 124 | 118 | 122 | 7,937 | 10,001 | 100 | 2,566 | 265,477 | 118 | 95,963 | 15,674 | 23,968 | 1.97 | 2.40 | 5.90 |
| Maury | 195 | 217 | 187 | 217 | 18,218 | 23,021 | 162 | 6,218 | 1,009,020 | 182 | 258,760 | 41,316 | 57,864 | 2.27 | 2.51 | 4.09 |
| Moore | 35 | 34 | 33 | 34 | 2,402 | 2,516 | 23 | 432 | 56,250 | 33 | 18,995 | 2,782 | 4,568 | 1.15 | 1.82 | 4.81 |
| Rutherford | 303 | 280 | 290 | 280 | 18,019 | 22,668 | 241 | 8,421 | 685,211 | 287 | 261,160 | 44,736 | 71,537 | 2.48 | 3.16 | 6.53 |
| Smith | 98 | 73 | 89 | 73 | 4,439 | 4,945 | 81 | 1,359 | 181,990 | 86 | 52,825 | 10,923 | 11,370 | 2.46 | 2.30 | 6.00 |
| Sumner | 135 | 100 | 129 | 100 | 8,358 | 6,380 | 118 | 2,703 | 401,603 | 127 | 124,600 | 19,100 | 20,844 | 2.29 | 3.24 | 4.76 |
| Trousdale | 21 | 33 | 19 | 32 | 1,360 | 1,714 | 18 | 517 | 52,500 | 19 | 17,950 | 3,488 | 7,210 | 2.55 | 4.21 | 6.61 |
| Williamson | 214 | 188 | 197 | 187 | 14,425 | 18,854 | 176 | 5,136 | 754,870 | 194 | 205,645 | 32,695 | 54,453 | 2.27 | 2.89 | 4.33 |
| Wilson | 273 | 204 | 257 | 202 | 16,718 | 15,036 | 208 | 5,086 | 651,000 | 253 | 214,180 | 30,839 | 34,020 | 1.84 | 2.26 | 4.74 |
| District 5 | 1,163 | 717 | 1,012 | 704 | 37,575 | 50,413 | 911 | 8,521 | 902,891 | 993 | 339,210 | 54,580 | 56,152 | 1.45 | 1.11 | 6.05 |
| Bledsoe | 19 | 20 | 19 | 20 | 1,746 | 1,135 | 14 | 202 | 29,800 | 19 | 7,375 | 1,698 | 1,431 | 0.97 | 1.26 | 5.74 |
| Coffee | 77 | 66 | 64 | 65 | 3,814 | 6,479 | 53 | 988 | 76,540 | 63 | 36,140 | 4,229 | 7,021 | 1.11 | 1.08 | 5.53 |
| Cumberland | 87 | 36 | 59 | 33 | 2,160 | 2,602 | 48 | 288 | 34,100 | 57 | 16,100 | 2,659 | 1,619 | 1.23 | 0.62 | 7.80 |
| Fentress | 103 | 32 | 96 | 31 | 3,853 | 1,530 | 90 | 605 | 56,985 | 96 | 19,100 | 4,134 | 1,531 | 1.07 | 1.00 | 7.25 |
| Franklin | 83 | 63 | 80 | 63 | 5,220 | 4,904 | 73 | 1,613 | 152,390 | 76 | 54,715 | 7,372 | 8,697 | 1.41 | 1.77 | 4.84 |
| Grundy | 19 | 10 | 19 | 10 | 305 | 390 | 18 | 119 | 10,500 | 19 | 3,685 | 851 | 601 | 2.79 | 1.54 | 8.10 |
| Marion | 26 | 60 | 20 | 60 | 2,588 | 3,404 | 20 | 470 | 64,200 | 20 | 7,650 | 2,739 | 8,572 | 1.06 | 2.52 | 4.27 |
| Morgan | 156 | 75 | 129 | 75 | 4,100 | 6,412 | 116 | 584 | 67,650 | 128 | 32,470 | 4,929 | 3,398 | 1.20 | 0.53 | 7.29 |
| Overton | 58 | 58 | 42 | 58 | 1,391 | 3,309 | 37 | 358 | 25,510 | 42 | 10,750 | 1,954 | 5,119 | 1.40 | 1.55 | 7.66 |
| Pickett | 17 | 24 | 16 | 19 | 205 | 418 | 14 | 57 | 11,525 | 16 | 5,675 | 941 | 1,327 | 4.59 | 3.17 | 8.16 |
| Putnam | 176 | 69 | 168 | 68 | 4,993 | 3,109 | 151 | 1,137 | 182,765 | 163 | 65,240 | 10,968 | 4,797 | 2.20 | 1.54 | 6.00 |
| Scott | 153 | 101 | 145 | 101 | 2,651 | 7,387 | 134 | 838 | 72,186 | 142 | 26,760 | 4,785 | 3,081 | 1.80 | 0.41 | 6.65 |
| Sequatchie | 24 | 30 | 21 | 30 | 849 | 1,020 | 21 | 179 | 12,430 | 21 | 3,770 | 881 | 1,031 | 0.80 | 1.01 | 5.48 |
| Van Buren | 2 | 2 | 2 | 2 | (1) | 3,129 | 2 | (1) | (1) | 1 | (1) | (1) | 440 | (1) | 0.14 | (1) |
| Warren | 111 | 38 | 95 | 37 | 2,664 | 1,834 | 87 | 695 | 74,950 | 93 | 37,930 | 4,993 | 4,448 | 1.87 | 2.43 | 6.66 |
| White | 52 | 33 | 37 | 32 | 981 | 3,351 | 33 | 377 | 31,010 | 37 | 11,700 | 1,589 | 3,061 | 1.62 | 0.91 | 5.12 |
| District 6 | 2,176 | 1,761 | 1,968 | 1,722 | 93,427 | 127,084 | 1,715 | 22,418 | 4,147,322 | 1,921 | 1,244,999 | 175,428 | 212,324 | 1.88 | 1.67 | 4.23 |
| Anderson | 91 | 81 | 84 | 81 | 3,173 | 3,579 | 76 | 546 | 85,975 | 81 | 26,755 | 3,542 | 3,639 | 1.12 | 1.02 | 4.12 |
| Blount | 87 | 84 | 76 | 83 | 4,291 | 7,557 | 64 | 1,257 | 257,830 | 76 | 51,460 | 6,075 | 13,419 | 1.42 | 1.78 | 2.36 |
| Bradley | 74 | 63 | 73 | 63 | 6,575 | 5,110 | 59 | 1,506 | 139,760 | 73 | 36,161 | 6,589 | 6,521 | 1.00 | 1.28 | 4.71 |
| Campbell | 290 | 109 | 284 | 109 | 6,224 | 4,271 | 268 | 1,910 | 218,807 | 277 | 86,910 | 10,768 | 5,323 | 1.73 | 1.25 | 4.93 |
| Carter | 45 | 46 | 40 | 46 | 1,113 | 1,886 | 28 | 174 | 75,169 | 39 | 28,260 | 3,657 | 7,913 | 3.29 | 4.20 | 4.87 |
| Claiborne | 106 | 96 | 97 | 94 | 2,767 | 4,442 | 91 | 837 | 104,910 | 93 | 33,330 | 4,431 | 4,223 | 1.60 | 0.95 | 4.22 |
| Cocke | 77 | 98 | 68 | 96 | 2,221 | 10,446 | 61 | 519 | 88,210 | 86 | 31,325 | 3,848 | 6,129 | 1.73 | 0.59 | 4.36 |
| Grainger | 23 | 28 | 23 | 28 | 1,466 | 1,823 | 22 | 395 | 63,800 | 22 | 16,930 | 2,703 | 4,322 | 1.84 | 2.37 | 4.24 |
| Greene | 58 | 24 | 28 | 24 | 765 | 1,281 | 26 | 229 | 48,804 | 28 | 14,577 | 2,284 | 3,533 | 2.99 | 2.76 | 4.68 |
| Hamblen | 42 | 41 | 42 | 41 | 2,221 | 2,588 | 36 | 712 | 119,000 | 42 | 40,400 | 6,343 | 8,580 | 2.86 | 3.32 | 5.33 |
| Hamilton | 201 | 184 | 186 | 174 | 8,344 | 17,890 | 144 | 2,536 | 631,554 | 181 | 183,516 | 24,974 | 36,813 | 2.99 | 2.06 | 3.95 |
| Hancock | 17 | 29 | 15 | 29 | 814 | 1,519 | 14 | 213 | 28,550 | 14 | 4,350 | 1,275 | 1,842 | 1.57 | 1.08 | 4.47 |
| Hawkins | 79 | 62 | 73 | 62 | 4,872 | 4,930 | 62 | 1,478 | 215,102 | 69 | 69,650 | 9,535 | 7,606 | 1.96 | 1.54 | 4.43 |
| Jefferson | 20 | 33 | 15 | 33 | 1,532 | 1,880 | 13 | 673 | 88,800 | 15 | 14,300 | 6,451 | 6,904 | 4.21 | 3.67 | 7.26 |
| Johnson | 24 | 16 | 22 | 15 | 2,754 | 1,013 | 19 | 385 | 126,700 | 18 | 44,940 | 3,118 | 3,284 | 1.13 | 3.24 | 2.46 |
| Knox | 209 | 155 | 190 | 150 | 5,665 | 7,886 | 147 | 1,426 | 672,645 | 189 | 201,835 | 27,559 | 25,704 | 4.86 | 3.28 | 4.10 |
| Loudon | 46 | 51 | 41 | 51 | 1,512 | 3,192 | 30 | 251 | 57,792 | 39 | 24,658 | 3,672 | 6,647 | 2.80 | 2.08 | 6.35 |
| McMinn | 91 | 40 | 88 | 39 | 2,893 | 3,026 | 83 | 583 | 94,850 | 88 | 47,197 | 5,759 | 5,168 | 1.99 | 1.71 | 6.07 |
| Meigs | 19 | 6 | 18 | 6 | 2,150 | 536 | 17 | 174 | 22,100 | 18 | 6,825 | 1,031 | 629 | 0.48 | 1.17 | 4.67 |
| Monroe | 72 | 71 | 65 | 69 | 4,157 | 5,706 | 63 | 791 | 119,760 | 64 | 20,825 | 3,504 | 6,184 | 0.84 | 1.08 | 2.93 |
| Polk | 69 | 76 | 68 | 72 | 3,248 | 5,273 | 67 | 804 | 86,475 | 67 | 24,902 | 3,844 | 5,565 | 1.18 | 1.06 | 5.78 |
| Rhea | 54 | 25 | 50 | 24 | 5,462 | 7,628 | 42 | 913 | 111,379 | 50 | 22,375 | 3,050 | 2,162 | 0.56 | 0.28 | 2.74 |
| Roane | 84 | 35 | 76 | 35 | 7,698 | 4,881 | 71 | 1,839 | 263,850 | 75 | 73,450 | 10,598 | 4,874 | 1.38 | 1.00 | 4.02 |
| Sevier | 119 | 147 | 88 | 145 | 4,954 | 10,708 | 81 | 758 | 105,395 | 83 | 27,083 | 3,623 | 13,454 | 0.73 | 1.26 | 3.44 |
| Sullivan | 62 | 52 | 54 | 48 | 3,468 | 2,589 | 47 | 836 | 195,725 | 53 | 60,035 | 9,846 | 4,972 | 2.84 | 1.92 | 5.03 |
| Unicoi | 33 | 18 | 30 | 18 | 1,196 | 729 | 19 | 182 | 38,545 | 28 | 12,425 | 2,087 | 1,218 | 1.74 | 1.67 | 5.41 |
| Union | 42 | 55 | 34 | 53 | 1,039 | 2,910 | 32 | 249 | 37,050 | 35 | 12,800 | 1,685 | 10,949 | 1.60 | 3.76 | 4.49 |
| Washington | 42 | 36 | 40 | 34 | 1,053 | 1,805 | 31 | 244 | 68,985 | 40 | 27,925 | 3,603 | 4,949 | 3.42 | 2.74 | 5.22 |

[1] Where for 1940 there are less than 3 total cash tenants or part owners, data for items other than count of farms are included only in crop-reporting district and

OWNERS RENTING ON A CASH BASIS, 1940; BY CROP-REPORTING DISTRICTS AND COUNTIES—Continued

| CROP-REPORTING DISTRICT AND COUNTY | PART OWNERS RENTING ON A CASH BASIS AND REPORTING AMOUNT OF RENT: CENSUS OF 1940 | | | | | | | | | | | |
|---|---|---|---|---|---|---|---|---|---|---|---|---|
| | Number 1940[1] | Land in farms, 1940 (acres) | | Cropland harvested 1939 | | Value of land and buildings 1940 (dollars) | | Value of buildings 1940 | | Cash rent paid, or payable 1940 (dollars) | | |
| | | Total | Rented portion | Farms reporting | Acres | Total | Rented portion | Farms reporting | Dollars | Amount | Average: Per acre | Average: Per $100 of value |
| EAST SOUTH CENTRAL—Continued | | | | | | | | | | | | |
| Tennessee—Con. | | | | | | | | | | | | |
| District 3 | 129 | 30,290 | 13,762 | 129 | 6,608 | 704,495 | 325,636 | 124 | 175,150 | 14,732 | 1.07 | 4.52 |
| Benton | 7 | 3,099 | 620 | 7 | 518 | 61,100 | 16,230 | 6 | 10,600 | 534 | 0.86 | 3.29 |
| Cheatham | 9 | 1,285 | 530 | 9 | 390 | 37,860 | 9,240 | 8 | 17,010 | 1,110 | 2.09 | 12.01 |
| Decatur | 5 | 3,795 | 2,966 | 5 | 470 | 97,150 | 70,150 | 5 | 7,200 | 2,135 | 0.72 | 3.04 |
| Dickson | 8 | 1,960 | 387 | 8 | 417 | 31,800 | 17,328 | 8 | 7,570 | 520 | 1.34 | 3.00 |
| Hardin | 9 | 2,891 | 413 | 9 | 479 | 41,500 | 12,190 | 9 | 14,360 | 680 | 1.65 | 5.58 |
| Hickman | 19 | 2,743 | 1,259 | 19 | 762 | 47,700 | 24,190 | 18 | 15,150 | 1,224 | 0.97 | 5.06 |
| Houston | 2 | 281 | 185 | 2 | 86 | 6,640 | 2,017 | 2 | 2,575 | 138 | 0.75 | 6.84 |
| Humphreys | 8 | 1,176 | 504 | 8 | 522 | 64,800 | 35,684 | 8 | 8,970 | 1,186 | 2.35 | 3.32 |
| Lawrence | 11 | 958 | 395 | 11 | 313 | 23,050 | 6,895 | 11 | 8,625 | 448 | 1.13 | 6.50 |
| Lewis | 1 | 67 | 7 | 1 | 61 | 3,500 | 500 | 1 | 1,000 | 44 | 6.29 | 8.80 |
| Montgomery | 16 | 3,055 | 1,249 | 16 | 819 | 99,870 | 31,704 | 15 | 38,950 | 1,574 | 1.26 | 4.98 |
| Perry | 4 | 1,374 | 798 | 4 | 178 | 23,900 | 12,850 | 4 | 4,800 | 1,695 | 2.12 | 13.19 |
| Robertson | 11 | 1,564 | 718 | 11 | 584 | 56,950 | 18,665 | 10 | 21,400 | 1,525 | 2.12 | 8.17 |
| Stewart | 12 | 1,738 | 739 | 12 | 374 | 34,175 | 15,843 | 12 | 7,950 | 755 | 1.02 | 4.77 |
| Wayne | 7 | 4,304 | 2,994 | 7 | 635 | 74,500 | 52,150 | 7 | 9,000 | 1,164 | 0.39 | 2.23 |
| District 4 | 310 | 50,206 | 22,224 | 304 | 17,714 | 2,251,195 | 847,173 | 306 | 680,155 | 44,238 | 1.99 | 5.22 |
| Bedford | 9 | 2,070 | 707 | 9 | 627 | 69,500 | 21,000 | 9 | 21,500 | 987 | 1.40 | 4.70 |
| Cannon | 4 | 245 | 60 | 4 | 99 | 5,275 | 2,313 | 4 | 925 | 105 | 1.75 | 4.54 |
| Clay | 3 | 213 | 40 | 3 | 81 | 3,000 | 1,245 | 3 | 600 | 155 | 3.88 | 12.45 |
| Davidson | 41 | 5,393 | 2,015 | 41 | 1,807 | 373,800 | 96,479 | 41 | 140,275 | 5,158 | 2.56 | 5.35 |
| De Kalb | 9 | 933 | 349 | 9 | 340 | 22,450 | 7,750 | 8 | 4,900 | 550 | 1.58 | 7.10 |
| Giles | 32 | 6,089 | 2,944 | 31 | 2,078 | 227,160 | 98,342 | 32 | 77,800 | 5,130 | 1.74 | 5.32 |
| Jackson | 9 | 1,263 | 622 | 9 | 442 | 42,510 | 22,249 | 9 | 9,465 | 1,372 | 2.21 | 6.17 |
| Lincoln | 30 | 3,983 | 1,531 | 29 | 1,302 | 143,390 | 54,971 | 30 | 39,515 | 3,422 | 2.24 | 6.23 |
| Macon | 2 | 184 | 91 | 2 | 55 | 3,250 | 1,900 | 2 | 950 | 185 | 2.03 | 9.74 |
| Marshall | 9 | 1,213 | 580 | 9 | 410 | 35,980 | 12,980 | 8 | 11,950 | 1,025 | 1.83 | 7.90 |
| Maury | 42 | 8,930 | 4,568 | 42 | 3,101 | 341,650 | 141,700 | 42 | 112,300 | 8,587 | 1.88 | 6.06 |
| Moore | 3 | 327 | 159 | 3 | 115 | 7,760 | 2,440 | 3 | 2,500 | 105 | 0.66 | 4.30 |
| Rutherford | 45 | 8,784 | 3,867 | 44 | 3,393 | 316,705 | 112,325 | 45 | 83,075 | 6,693 | 1.73 | 5.96 |
| Smith | 19 | 2,810 | 1,330 | 18 | 884 | 108,290 | 42,792 | 18 | 20,550 | 3,091 | 2.32 | 7.22 |
| Sumner | 14 | 3,016 | 1,337 | 14 | 1,326 | 351,575 | 167,385 | 14 | 92,300 | 4,353 | 3.28 | 2.60 |
| Trousdale | 2 | 261 | 55 | 2 | 73 | 4,750 | 1,019 | 2 | 2,775 | 175 | 3.18 | 17.17 |
| Williamson | 13 | 1,529 | 597 | 11 | 611 | 111,650 | 27,839 | 13 | 31,750 | 1,374 | 2.30 | 4.94 |
| Wilson | 24 | 2,963 | 1,392 | 24 | 970 | 84,700 | 34,444 | 23 | 27,025 | 1,771 | 1.27 | 5.14 |
| District 5 | 85 | 8,300 | 3,737 | 85 | 2,907 | 234,140 | 86,994 | 82 | 73,719 | 4,909 | 1.31 | 5.64 |
| Bledsoe | 3 | 1,048 | 708 | 3 | 313 | 34,000 | 25,700 | 3 | 8,500 | 1,000 | 1.41 | 3.89 |
| Coffee | 14 | 2,068 | 747 | 14 | 844 | 60,450 | 13,649 | 14 | 20,950 | 724 | 0.97 | 5.30 |
| Cumberland | 2 | 366 | 88 | 2 | 85 | 3,500 | 1,250 | 2 | 1,750 | 27 | 0.31 | 2.16 |
| Fentress | 3 | 29 | 13 | 3 | 17 | 3,700 | 850 | 3 | 1,800 | 50 | 3.85 | 5.88 |
| Franklin | 15 | 1,401 | 743 | 15 | 527 | 37,615 | 17,140 | 13 | 9,425 | 921 | 1.24 | 5.37 |
| Grundy | 4 | 338 | 167 | 4 | 157 | 13,700 | 4,180 | 4 | 3,750 | 193 | 1.16 | 4.62 |
| Marion | 6 | 1,079 | 645 | 6 | 513 | 36,500 | 12,046 | 6 | 9,714 | 960 | 1.49 | 7.97 |
| Morgan | 9 | 348 | 66 | 9 | 156 | 10,450 | 2,280 | 9 | 6,400 | 246 | 3.73 | 10.79 |
| Overton | 3 | 135 | 27 | 3 | 64 | 3,225 | 858 | 3 | 1,130 | 80 | 2.96 | 9.32 |
| Pickett | 3 | 168 | 55 | 3 | 36 | 4,200 | 1,900 | 2 | 400 | 125 | 2.27 | 6.58 |
| Putnam | 2 | 20 | 9 | 2 | 16 | 600 | 200 | 2 | 225 | 18 | 2.00 | 9.00 |
| Scott | 10 | 298 | 113 | 10 | 93 | 6,100 | 2,804 | 10 | 1,400 | 184 | 1.63 | 6.56 |
| Sequatchie | ---- | ---- | ---- | ---- | ---- | ---- | ---- | ---- | ---- | ---- | ---- | ---- |
| Van Buren | 2 | 203 | 40 | 2 | 47 | 3,900 | 700 | 2 | 1,150 | 92 | 2.30 | 13.14 |
| Warren | 3 | 383 | 181 | 3 | 124 | 10,000 | 2,300 | 3 | 4,750 | 204 | 1.13 | 8.87 |
| White | 6 | 398 | 135 | 6 | 116 | 6,200 | 1,137 | 6 | 2,375 | 85 | 0.63 | 7.48 |
| District 6 | 266 | 27,904 | 10,996 | 257 | 8,652 | 1,485,565 | 498,528 | 259 | 422,340 | 22,962 | 2.09 | 4.61 |
| Anderson | 13 | 764 | 267 | 13 | 188 | 20,850 | 5,435 | 13 | 7,595 | 525 | 1.97 | 9.66 |
| Blount | 7 | 2,037 | 1,065 | 6 | 635 | 161,900 | 68,295 | 6 | 37,050 | 1,117 | 1.05 | 1.64 |
| Bradley | 13 | 2,864 | 415 | 13 | 916 | 98,850 | 9,630 | 13 | 22,425 | 666 | 1.60 | 6.92 |
| Campbell | 22 | 1,682 | 386 | 22 | 451 | 70,450 | 17,829 | 21 | 21,005 | 938 | 2.43 | 5.26 |
| Carter | 20 | 770 | 284 | 19 | 147 | 37,150 | 10,565 | 20 | 16,825 | 488 | 1.85 | 4.62 |
| Claiborne | 6 | 442 | 146 | 6 | 126 | 38,800 | 12,120 | 6 | 13,075 | 547 | 3.75 | 4.51 |
| Cocke | 7 | 484 | 346 | 6 | 208 | 22,500 | 16,175 | 7 | 5,100 | 940 | 2.72 | 5.81 |
| Grainger | 10 | 1,252 | 546 | 10 | 292 | 48,860 | 14,675 | 10 | 9,450 | 507 | 0.93 | 3.45 |
| Greene | 6 | 718 | 413 | 6 | 198 | 34,500 | 19,325 | 6 | 9,500 | 1,243 | 3.01 | 6.43 |
| Hamblen | 5 | 486 | 311 | 5 | 178 | 29,800 | 18,250 | 4 | 3,500 | 991 | 3.19 | 5.43 |
| Hamilton | 24 | 1,883 | 891 | 22 | 811 | 182,575 | 78,165 | 23 | 41,450 | 1,902 | 2.13 | 2.43 |
| Hancock | 1 | 20 | 17 | 1 | 10 | 1,000 | 550 | 1 | 250 | 75 | 4.41 | 13.64 |
| Hawkins | 9 | 751 | 122 | 8 | 126 | 37,050 | 7,205 | 9 | 15,950 | 810 | 6.64 | 11.24 |
| Jefferson | 2 | 1,519 | 999 | 2 | 575 | 56,000 | 24,300 | 2 | 6,500 | 2,665 | 2.67 | 10.97 |
| Johnson | 2 | 531 | 44 | 2 | 128 | 34,400 | 4,600 | 2 | 8,950 | 605 | 13.75 | 13.15 |
| Knox | 30 | 3,423 | 1,293 | 29 | 1,174 | 280,620 | 95,069 | 29 | 96,825 | 4,356 | 3.37 | 4.58 |
| Loudon | 8 | 785 | 366 | 8 | 177 | 17,950 | 3,564 | 8 | 8,050 | 455 | 1.24 | 12.77 |
| McMinn | 3 | 655 | 248 | 3 | 161 | 17,400 | 8,700 | 3 | 5,950 | 685 | 2.76 | 7.87 |
| Meigs | 1 | 174 | 68 | 1 | 48 | 3,000 | 1,100 | 1 | 300 | 25 | 0.37 | 2.27 |
| Monroe | 9 | 826 | 475 | 8 | 377 | 33,450 | 18,670 | 9 | 10,625 | 710 | 1.49 | 4.26 |
| Polk | 2 | 256 | 106 | 2 | 59 | 5,440 | 1,200 | 2 | 2,240 | 60 | 0.57 | 5.00 |
| Rhea | 6 | 1,613 | 376 | 6 | 452 | 42,900 | 9,870 | 6 | 12,600 | 282 | 0.75 | 2.86 |
| Roane | 9 | 1,002 | 663 | 9 | 234 | 39,000 | 17,375 | 8 | 9,000 | 738 | 1.06 | 4.25 |
| Sevier | 5 | 309 | 163 | 5 | 80 | 7,000 | 2,150 | 5 | 2,275 | 96 | 0.59 | 4.47 |
| Sullivan | 9 | 523 | 206 | 8 | 203 | 66,800 | 15,600 | 9 | 22,425 | 399 | 1.92 | 2.56 |
| Unicoi | 5 | 380 | 209 | 5 | 65 | 12,600 | 3,100 | 5 | 3,900 | 125 | 0.60 | 4.03 |
| Union | 24 | 1,356 | 477 | 24 | 403 | 39,745 | 9,821 | 23 | 14,925 | 605 | 1.27 | 6.16 |
| Washington | 8 | 417 | 92 | 8 | 232 | 44,875 | 7,190 | 8 | 14,600 | 407 | 4.42 | 5.66 |

[1] State totals. For total part owners see volume I, County table II.

TABLE 10.—CASH RENT PAID, OR PAYABLE, BY CASH TENANTS, 1940 AND 1930, AND BY PART

| CROP-REPORTING DISTRICT AND COUNTY | TOTAL CASH TENANTS (NUMBER) | | CASH TENANTS REPORTING AMOUNT OF RENT | | | | | | | | | | | | | |
|---|---|---|---|---|---|---|---|---|---|---|---|---|---|---|---|---|
| | | | Number | | Land in farms (acres) | | Cropland harvested, 1939 | | Value of land and buildings 1940 (dollars) | Value of buildings 1940 | | Cash rent paid, or payable (dollars) | | | | |
| | | | | | | | | | | | | Amount | | Average per acre | | Average per $100 of value 1940 |
| | 1940[1] | 1930 | 1940 | 1930 | 1940 | 1930 | Farms reporting | Acres | | Farms reporting | Dollars | 1940 | 1930 | 1940 | 1930 | |
| EAST SOUTH CENTRAL—Con. | | | | | | | | | | | | | | | | |
| Alabama | | | | | | | | | | | | | | | | |
| State total | 39,577 | 48,707 | 38,789 | 48,599 | 2,459,848 | 2,476,639 | 37,427 | 1,003,128 | 48,788,161 | 37,262 | 12,815,060 | 3,466,582 | 5,302,345 | 1.41 | 2.14 | 7.11 |
| District 1 | 976 | 1,158 | 955 | 1,153 | 81,332 | 84,990 | 901 | 27,865 | 2,028,151 | 876 | 336,474 | 114,734 | 193,204 | 1.41 | 2.27 | 5.66 |
| Colbert | 448 | 656 | 444 | 656 | 36,988 | 41,174 | 430 | 17,912 | 1,398,863 | 398 | 181,299 | 75,580 | 137,543 | 2.04 | 3.34 | 5.40 |
| Fayette | 89 | 80 | 88 | 79 | 9,593 | 8,832 | 84 | 1,597 | 97,080 | 85 | 26,860 | 6,153 | 7,467 | 0.64 | 0.85 | 6.34 |
| Franklin | 219 | 226 | 204 | 225 | 19,875 | 18,477 | 194 | 5,006 | 330,143 | 200 | 71,685 | 19,467 | 30,053 | 0.98 | 1.63 | 5.56 |
| Lamar | 81 | 109 | 71 | 108 | 7,753 | 9,105 | 70 | 1,479 | 81,240 | 68 | 24,845 | 5,533 | 9,642 | 0.69 | 1.06 | 6.56 |
| Marion | 139 | 85 | 128 | 85 | 7,145 | 7,402 | 125 | 1,869 | 98,825 | 125 | 31,785 | 8,201 | 8,699 | 1.15 | 1.18 | 8.30 |
| District 2 | 1,771 | 2,357 | 1,712 | 2,349 | 118,613 | 139,790 | 1,673 | 57,522 | 4,195,433 | 1,590 | 856,882 | 283,424 | 474,472 | 2.39 | 3.39 | 6.76 |
| Lauderdale | 177 | 279 | 168 | 278 | 10,391 | 17,065 | 150 | 3,465 | 372,021 | 148 | 88,750 | 18,141 | 47,433 | 1.75 | 2.78 | 4.88 |
| Lawrence | 245 | 464 | 241 | 463 | 17,727 | 29,948 | 240 | 8,082 | 441,134 | 232 | 83,068 | 32,929 | 84,830 | 1.86 | 2.83 | 7.46 |
| Limestone | 284 | 483 | 272 | 479 | 19,694 | 24,600 | 268 | 10,339 | 819,409 | 245 | 149,254 | 57,339 | 105,628 | 2.91 | 4.29 | 7.00 |
| Madison | 432 | 616 | 414 | 616 | 31,596 | 34,586 | 409 | 17,293 | 1,220,354 | 379 | 237,064 | 85,206 | 129,964 | 2.70 | 3.76 | 6.98 |
| Marshall | 253 | 113 | 241 | 113 | 11,037 | 5,619 | 241 | 5,845 | 450,480 | 227 | 108,935 | 33,228 | 19,544 | 3.01 | 3.36 | 7.38 |
| Morgan | 380 | 402 | 378 | 400 | 28,168 | 27,792 | 365 | 12,498 | 892,035 | 359 | 189,811 | 56,581 | 87,073 | 2.01 | 3.13 | 6.34 |
| District 2-A | 3,971 | 3,321 | 3,879 | 3,315 | 222,353 | 200,746 | 3,807 | 67,100 | 5,711,536 | 3,710 | 1,799,435 | 333,071 | 363,073 | 1.50 | 1.81 | 5.83 |
| Bibb | 228 | 225 | 215 | 225 | 18,708 | 13,039 | 202 | 4,252 | 234,698 | 208 | 64,215 | 12,842 | 16,201 | 0.69 | 1.24 | 5.47 |
| Blount | 293 | 250 | 290 | 248 | 21,873 | 21,895 | 278 | 8,234 | 385,000 | 281 | 121,350 | 22,822 | 26,060 | 1.04 | 1.19 | 5.93 |
| Chilton | 487 | 666 | 477 | 664 | 34,987 | 39,322 | 453 | 11,448 | 642,388 | 472 | 197,903 | 35,020 | 66,306 | 1.00 | 1.69 | 5.45 |
| Cullman | 630 | 277 | 617 | 277 | 35,871 | 14,939 | 614 | 13,820 | 957,130 | 598 | 278,210 | 66,227 | 32,377 | 1.86 | 2.17 | 6.92 |
| Jefferson | 1,131 | 902 | 1,114 | 902 | 35,503 | 42,209 | 965 | 10,819 | 2,143,319 | 1,028 | 719,548 | 113,006 | 120,425 | 3.18 | 2.85 | 5.27 |
| St. Clair | 211 | 184 | 195 | 184 | 17,558 | 17,067 | 188 | 4,141 | 301,288 | 187 | 88,169 | 14,481 | 20,530 | 0.82 | 1.20 | 4.81 |
| Shelby | 280 | 324 | 276 | 324 | 21,970 | 22,220 | 260 | 5,997 | 434,453 | 268 | 136,345 | 22,223 | 37,109 | 1.01 | 1.67 | 5.12 |
| Walker | 545 | 565 | 537 | 563 | 24,049 | 19,410 | 492 | 7,718 | 485,110 | 514 | 155,305 | 36,415 | 34,764 | 1.51 | 1.79 | 7.51 |
| Winston | 166 | 128 | 158 | 128 | 12,034 | 10,645 | 145 | 2,671 | 128,150 | 154 | 38,390 | 10,035 | 9,301 | 0.83 | 0.87 | 7.83 |
| District 3 | 1,186 | 756 | 1,128 | 750 | 77,367 | 53,133 | 1,100 | 25,845 | 1,973,499 | 1,103 | 620,670 | 108,661 | 99,851 | 1.40 | 1.88 | 5.51 |
| Calhoun | 256 | 211 | 234 | 210 | 19,143 | 12,999 | 228 | 6,324 | 475,595 | 225 | 123,454 | 24,557 | 29,589 | 1.28 | 2.28 | 5.17 |
| Cherokee | 52 | 39 | 42 | 39 | 3,973 | 3,841 | 42 | 1,181 | 83,850 | 42 | 22,262 | 4,454 | 6,065 | 1.12 | 1.58 | 8.98 |
| Cleburne | 71 | 64 | 69 | 64 | 8,441 | 6,663 | 64 | 1,181 | 72,220 | 67 | 20,295 | 3,594 | 5,478 | 0.43 | 0.82 | 4.98 |
| De Kalb | 224 | 143 | 209 | 143 | 11,258 | 9,651 | 207 | 4,749 | 310,313 | 205 | 83,847 | 19,419 | 15,153 | 1.72 | 1.57 | 6.26 |
| Etowah | 282 | 178 | 279 | 175 | 16,236 | 10,901 | 265 | 5,612 | 583,085 | 273 | 152,967 | 31,688 | 26,877 | 1.95 | 2.47 | 5.43 |
| Jackson | 301 | 120 | 295 | 119 | 18,316 | 9,078 | 294 | 6,848 | 468,856 | 291 | 217,843 | 24,949 | 16,689 | 1.36 | 1.84 | 5.32 |
| District 4 | 5,143 | 8,767 | 5,080 | 8,756 | 311,115 | 392,057 | 4,910 | 105,107 | 4,881,214 | 4,884 | 1,071,214 | 363,989 | 859,843 | 1.17 | 2.19 | 7.78 |
| Greene | 857 | 1,081 | 855 | 1,080 | 39,172 | 48,366 | 837 | 12,946 | 538,431 | 836 | 112,320 | 37,134 | 79,351 | 0.95 | 1.64 | 6.90 |
| Hale | 524 | 1,083 | 513 | 1,081 | 35,925 | 46,706 | 485 | 10,975 | 673,211 | 493 | 129,450 | 43,598 | 120,866 | 1.21 | 2.59 | 6.48 |
| Marengo | 1,634 | 3,093 | 1,611 | 3,090 | 73,074 | 110,407 | 1,558 | 30,636 | 1,083,098 | 1,539 | 253,134 | 118,480 | 300,972 | 1.62 | 2.73 | 10.94 |
| Pickens | 553 | 972 | 546 | 971 | 48,450 | 57,858 | 540 | 13,214 | 523,951 | 530 | 134,106 | 37,223 | 92,523 | 0.77 | 1.60 | 7.10 |
| Sumter | 945 | 1,680 | 936 | 1,680 | 59,314 | 78,471 | 910 | 19,207 | 781,635 | 895 | 183,470 | 82,590 | 187,577 | 1.06 | 2.14 | 8.01 |
| Tuscaloosa | 830 | 858 | 817 | 854 | 55,180 | 50,249 | 780 | 18,129 | 1,080,888 | 791 | 258,734 | 64,964 | 98,554 | 1.18 | 1.96 | 6.01 |
| District 5 | 11,965 | 17,469 | 11,804 | 17,438 | 575,418 | 663,518 | 11,322 | 265,700 | 11,210,327 | 11,497 | 2,962,879 | 923,593 | 1,611,177 | 1.61 | 2.43 | 8.24 |
| Autauga | 788 | 1,314 | 780 | 1,313 | 56,075 | 53,986 | 763 | 25,052 | 852,410 | 755 | 192,531 | 62,553 | 117,894 | 1.12 | 2.18 | 7.34 |
| Dallas | 3,854 | 5,555 | 3,833 | 5,555 | 148,816 | 184,750 | 3,395 | 75,638 | 3,093,739 | 3,530 | 749,346 | 283,609 | 503,462 | 1.91 | 2.73 | 9.17 |
| Elmore | 924 | 1,014 | 911 | 1,000 | 71,138 | 52,487 | 896 | 28,217 | 1,646,179 | 870 | 461,899 | 101,498 | 121,030 | 1.43 | 2.31 | 6.17 |
| Lowndes | 1,945 | 2,757 | 1,899 | 2,752 | 76,082 | 101,039 | 1,874 | 38,999 | 1,117,167 | 1,858 | 327,547 | 115,986 | 218,228 | 1.52 | 2.16 | 10.38 |
| Montgomery | 1,580 | 2,216 | 1,571 | 2,214 | 107,001 | 118,051 | 1,498 | 42,477 | 2,628,139 | 1,535 | 608,083 | 172,765 | 251,634 | 1.61 | 2.13 | 6.57 |
| Perry | 949 | 2,040 | 910 | 2,040 | 53,106 | 83,051 | 884 | 21,271 | 870,722 | 882 | 203,159 | 83,720 | 229,012 | 1.58 | 2.76 | 9.62 |
| Wilcox | 2,125 | 2,573 | 2,100 | 2,564 | 63,220 | 70,154 | 2,012 | 34,046 | 1,000,971 | 2,067 | 420,314 | 103,462 | 169,917 | 1.64 | 2.42 | 10.34 |
| District 6 | 3,203 | 3,600 | 3,120 | 3,583 | 283,691 | 258,739 | 3,021 | 81,260 | 4,077,209 | 3,015 | 1,243,046 | 253,862 | 371,398 | 0.89 | 1.44 | 6.23 |
| Chambers | 240 | 334 | 237 | 332 | 16,539 | 23,131 | 220 | 4,746 | 248,540 | 231 | 97,654 | 16,321 | 36,395 | 0.99 | 1.57 | 6.57 |
| Clay | 209 | 251 | 200 | 251 | 18,173 | 18,246 | 194 | 4,274 | 199,440 | 194 | 69,140 | 12,154 | 19,687 | 0.67 | 1.08 | 6.09 |
| Coosa | 367 | 329 | 360 | 329 | 38,776 | 37,580 | 350 | 7,122 | 459,380 | 348 | 130,095 | 23,524 | 24,277 | 0.40 | 0.65 | 5.12 |
| Lee | 262 | 278 | 257 | 276 | 19,226 | 22,009 | 235 | 4,898 | 277,835 | 244 | 91,507 | 20,301 | 28,637 | 1.06 | 1.30 | 7.31 |
| Macon | 573 | 851 | 566 | 846 | 33,280 | 36,266 | 556 | 16,807 | 890,714 | 545 | 222,297 | 46,534 | 85,982 | 1.40 | 2.37 | 6.74 |
| Randolph | 195 | 240 | 189 | 239 | 15,593 | 21,573 | 183 | 4,589 | 201,530 | 184 | 62,505 | 11,403 | 22,585 | 0.73 | 1.05 | 5.66 |
| Russell | 220 | 146 | 211 | 140 | 17,662 | 14,867 | 205 | 6,768 | 233,789 | 203 | 92,131 | 17,092 | 15,735 | 0.97 | 1.07 | 7.31 |
| Talladega | 514 | 611 | 481 | 611 | 38,179 | 38,375 | 472 | 15,825 | 854,645 | 459 | 228,924 | 54,276 | 81,990 | 1.42 | 2.14 | 6.35 |
| Tallapoosa | 623 | 560 | 619 | 559 | 66,263 | 46,892 | 606 | 18,431 | 911,516 | 607 | 248,793 | 52,257 | 53,108 | 0.79 | 1.20 | 5.73 |
| District 7 | 1,952 | 1,788 | 1,821 | 1,784 | 73,086 | 75,015 | 1,699 | 31,863 | 1,512,892 | 1,676 | 472,574 | 102,003 | 124,075 | 1.40 | 1.65 | 6.74 |
| Baldwin | 266 | 262 | 247 | 262 | 9,922 | 11,138 | 220 | 4,823 | 330,329 | 212 | 103,260 | 20,254 | 25,282 | 2.04 | 2.27 | 6.13 |
| Choctaw | 652 | 513 | 629 | 513 | 24,903 | 25,104 | 628 | 11,745 | 341,053 | 596 | 118,442 | 27,934 | 32,174 | 1.12 | 1.28 | 8.19 |
| Clarke | 592 | 623 | 552 | 622 | 19,318 | 21,122 | 517 | 8,053 | 249,428 | 531 | 84,102 | 21,326 | 34,064 | 1.10 | 1.61 | 8.55 |
| Mobile | 264 | 147 | 239 | 144 | 12,076 | 8,022 | 193 | 4,748 | 482,135 | 198 | 132,865 | 24,638 | 18,324 | 2.04 | 2.28 | 5.11 |
| Washington | 178 | 243 | 154 | 243 | 6,867 | 9,629 | 141 | 2,494 | 109,747 | 141 | 34,105 | 7,851 | 14,231 | 1.14 | 1.48 | 7.15 |
| District 8 | 4,405 | 4,168 | 4,342 | 4,157 | 249,698 | 205,956 | 4,272 | 123,296 | 4,734,555 | 4,130 | 1,394,211 | 360,275 | 448,015 | 1.44 | 2.17 | 7.61 |
| Butler | 740 | 712 | 731 | 711 | 47,294 | 36,973 | 713 | 19,725 | 744,933 | 699 | 245,517 | 51,988 | 67,305 | 1.10 | 1.82 | 6.98 |
| Conecuh | 781 | 775 | 766 | 774 | 39,381 | 30,631 | 757 | 21,455 | 674,360 | 722 | 207,255 | 52,201 | 65,978 | 1.33 | 2.15 | 7.74 |
| Covington | 608 | 573 | 598 | 570 | 43,895 | 36,655 | 589 | 21,161 | 808,539 | 569 | 243,434 | 60,272 | 71,141 | 1.37 | 1.94 | 7.45 |
| Crenshaw | 594 | 557 | 587 | 556 | 52,739 | 39,943 | 581 | 20,804 | 781,910 | 556 | 220,330 | 62,193 | 65,978 | 1.18 | 1.65 | 7.95 |
| Escambia | 398 | 343 | 387 | 338 | 17,938 | 14,999 | 373 | 10,177 | 523,439 | 360 | 141,625 | 38,300 | 43,424 | 2.14 | 2.90 | 7.32 |
| Monroe | 1,286 | 1,208 | 1,273 | 1,208 | 48,451 | 46,755 | 1,259 | 29,974 | 1,201,374 | 1,224 | 336,050 | 95,341 | 132,189 | 1.97 | 2.83 | 7.94 |
| District 9 | 5,005 | 5,325 | 4,968 | 5,314 | 467,175 | 402,695 | 4,922 | 217,572 | 8,665,545 | 4,781 | 2,057,875 | 622,970 | 759,259 | 1.33 | 1.89 | 7.19 |
| Barbour | 749 | 747 | 743 | 743 | 65,292 | 54,265 | 631 | 25,391 | 801,937 | 617 | 258,558 | 53,833 | 83,048 | 0.82 | 1.53 | 6.71 |
| Bullock | 426 | 1,123 | 421 | 1,122 | 27,984 | 70,000 | 418 | 13,075 | 342,929 | 405 | 104,691 | 28,156 | 102,995 | 1.01 | 1.47 | 8.21 |
| Coffee | 1,000 | 625 | 993 | 623 | 104,744 | 49,797 | 991 | 46,707 | 1,848,494 | 966 | 453,264 | 121,003 | 95,573 | 1.16 | 1.92 | 6.55 |
| Dale | 419 | 361 | 414 | 361 | 45,972 | 54,583 | 408 | 16,547 | 628,783 | 380 | 141,863 | 44,159 | 50,762 | 0.96 | 1.47 | 7.02 |
| Geneva | 617 | 460 | 613 | 459 | 43,848 | 32,682 | 602 | 26,166 | 1,244,061 | 583 | 263,558 | 90,930 | 80,813 | 2.07 | 2.47 | 7.31 |
| Henry | 475 | 544 | 469 | 542 | 54,937 | 52,574 | 468 | 22,394 | 893,622 | 452 | 186,401 | 67,816 | 96,764 | 1.23 | 1.84 | 7.59 |
| Houston | 811 | 787 | 807 | 787 | 57,250 | 48,170 | 805 | 37,723 | 1,842,494 | 790 | 391,785 | 142,197 | 147,712 | 2.48 | 3.07 | 7.72 |
| Pike | 608 | 678 | 608 | 677 | 67,168 | 60,624 | 601 | 29,469 | 1,063,245 | 588 | 277,557 | 74,874 | 101,594 | 1.11 | 1.68 | 7.04 |

[1]Where for 1940 there are less than 3 total cash tenants or part owners, data for items other than count of farms are included only in crop-reporting district and

OWNERS RENTING ON A CASH BASIS, 1940; BY CROP-REPORTING DISTRICTS AND COUNTIES—Continued

| CROP-REPORTING DISTRICT AND COUNTY | PART OWNERS RENTING ON A CASH BASIS AND REPORTING AMOUNT OF RENT: CENSUS OF 1940 | | | | | | | | | | | |
|---|---|---|---|---|---|---|---|---|---|---|---|---|
| | Number 1940[1] | Land in farms, 1940 (acres) | | Cropland harvested 1939 | | Value of land and buildings 1940 (dollars) | | Value of buildings 1940 | | Cash rent paid, or payable 1940 (dollars) | | |
| | | Total | Rented portion | Farms reporting | Acres | Total | Rented portion | Farms reporting | Dollars | Amount | Average: Per acre | Average: Per $100 of value |
| EAST SOUTH CENTRAL—Continued | | | | | | | | | | | | |
| Alabama | | | | | | | | | | | | |
| State total | 5,776 | 1,035,637 | 435,454 | 5,882 | 292,875 | 21,822,828 | 7,938,587 | 5,589 | 5,316,668 | 500,229 | 1.15 | 6.30 |
| District 1 | 198 | 37,537 | 17,445 | 198 | 15,365 | 1,281,400 | 577,892 | 195 | 225,415 | 29,749 | 1.71 | 5.15 |
| Colbert | 112 | 23,022 | 11,129 | 112 | 12,268 | 1,078,005 | 497,285 | 110 | 169,175 | 24,045 | 2.16 | 4.84 |
| Fayette | 12 | 2,680 | 712 | 12 | 353 | 31,950 | 8,185 | 12 | 8,750 | 513 | 0.72 | 6.27 |
| Franklin | 40 | 7,254 | 3,199 | 40 | 1,609 | 108,145 | 43,412 | 39 | 27,875 | 2,876 | 0.90 | 6.62 |
| Lamar | 18 | 3,170 | 1,649 | 18 | 676 | 33,850 | 16,660 | 18 | 10,665 | 1,367 | 0.83 | 8.20 |
| Marion | 16 | 1,411 | 756 | 16 | 459 | 29,450 | 12,330 | 16 | 8,950 | 948 | 1.25 | 7.69 |
| District 2 | 490 | 80,550 | 33,090 | 489 | 33,699 | 3,128,476 | 1,203,144 | 470 | 626,860 | 75,479 | 2.31 | 6.36 |
| Lauderdale | 41 | 5,709 | 2,889 | 40 | 1,911 | 223,400 | 95,390 | 38 | 50,985 | 3,941 | 1.36 | 4.13 |
| Lawrence | 73 | 8,537 | 4,349 | 73 | 3,948 | 338,915 | 137,507 | 68 | 60,350 | 7,673 | 1.76 | 5.58 |
| Limestone | 75 | 11,472 | 4,161 | 75 | 6,012 | 524,562 | 181,378 | 72 | 93,825 | 14,508 | 3.49 | 8.00 |
| Madison | 141 | 33,821 | 14,337 | 141 | 13,306 | 1,261,399 | 499,640 | 137 | 243,075 | 34,858 | 2.43 | 6.98 |
| Marshall | 68 | 9,603 | 2,649 | 68 | 3,382 | 318,760 | 105,545 | 65 | 73,225 | 6,582 | 2.48 | 6.24 |
| Morgan | 92 | 11,208 | 4,705 | 92 | 5,140 | 461,440 | 183,684 | 90 | 105,400 | 8,917 | 1.90 | 4.85 |
| District 2-A | 657 | 58,346 | 26,704 | 645 | 17,687 | 1,494,014 | 552,367 | 638 | 491,905 | 27,446 | 1.03 | 4.97 |
| Bibb | 54 | 6,205 | 2,706 | 54 | 1,677 | 109,861 | 33,008 | 53 | 38,785 | 2,558 | 0.95 | 7.75 |
| Blount | 47 | 6,142 | 1,793 | 47 | 1,688 | 120,885 | 37,488 | 48 | 28,880 | 2,522 | 1.30 | 6.19 |
| Chilton | 59 | 5,756 | 2,039 | 59 | 1,970 | 96,545 | 22,713 | 58 | 35,595 | 2,200 | 1.08 | 9.69 |
| Cullman | 59 | 4,421 | 1,627 | 58 | 1,700 | 132,000 | 33,665 | 57 | 39,125 | 3,250 | 2.00 | 9.65 |
| Jefferson | 251 | 12,890 | 8,553 | 219 | 3,557 | 597,537 | 273,810 | 223 | 206,200 | 7,710 | 0.90 | 2.82 |
| St. Clair | 26 | 1,793 | 813 | 26 | 558 | 37,905 | 15,611 | 24 | 15,330 | 911 | 1.12 | 5.84 |
| Shelby | 50 | 8,854 | 3,870 | 49 | 3,112 | 216,045 | 78,240 | 48 | 68,450 | 4,360 | 1.13 | 5.57 |
| Walker | 105 | 9,253 | 4,168 | 105 | 2,581 | 149,131 | 48,140 | 103 | 47,780 | 3,175 | 0.76 | 6.60 |
| Winston | 26 | 3,032 | 1,135 | 26 | 824 | 34,105 | 9,892 | 26 | 11,760 | 960 | 0.85 | 9.70 |
| District 3 | 166 | 18,004 | 6,782 | 162 | 6,781 | 554,235 | 182,505 | 163 | 157,067 | 11,089 | 1.64 | 6.82 |
| Calhoun | 22 | 1,869 | 555 | 21 | 652 | 47,250 | 13,625 | 22 | 15,625 | 1,010 | 1.82 | 7.41 |
| Cherokee | 8 | 2,399 | 1,042 | 8 | 761 | 46,800 | 17,480 | 8 | 10,100 | 1,175 | 1.13 | 6.72 |
| Cleburne | 10 | 1,368 | 434 | 10 | 318 | 14,300 | 4,045 | 10 | 4,400 | 357 | 0.82 | 8.83 |
| De Kalb | 37 | 2,744 | 1,184 | 36 | 1,306 | 84,100 | 30,588 | 37 | 21,917 | 2,626 | 2.22 | 8.59 |
| Etowah | 35 | 3,068 | 1,188 | 34 | 1,156 | 134,975 | 43,372 | 32 | 29,280 | 1,614 | 1.36 | 3.72 |
| Jackson | 54 | 6,756 | 2,559 | 53 | 2,588 | 226,810 | 53,595 | 54 | 55,745 | 4,307 | 1.83 | 8.07 |
| District 4 | 623 | 127,003 | 59,379 | 610 | 25,407 | 2,003,875 | 827,223 | 608 | 481,860 | 52,982 | 0.89 | 6.40 |
| Greene | 56 | 16,813 | 5,815 | 55 | 2,749 | 268,306 | 88,401 | 58 | 80,845 | 4,269 | 0.73 | 4.83 |
| Hale | 112 | 13,089 | 5,558 | 110 | 4,575 | 304,090 | 99,454 | 110 | 71,230 | 6,585 | 1.18 | 6.62 |
| Marengo | 165 | 24,898 | 15,812 | 163 | 5,475 | 325,131 | 152,885 | 158 | 71,823 | 10,768 | 0.78 | 7.04 |
| Pickens | 36 | 6,656 | 4,071 | 35 | 1,360 | 113,000 | 74,996 | 35 | 25,420 | 2,593 | 0.64 | 3.46 |
| Sumter | 102 | 49,217 | 22,475 | 95 | 6,651 | 708,263 | 303,091 | 98 | 149,585 | 19,277 | 0.86 | 6.36 |
| Tuscaloosa | 152 | 16,330 | 7,850 | 152 | 4,599 | 285,085 | 108,416 | 149 | 83,157 | 9,490 | 1.24 | 8.75 |
| District 5 | 1,109 | 343,480 | 150,501 | 1,084 | 68,918 | 6,445,552 | 2,413,108 | 1,076 | 1,453,398 | 158,186 | 0.92 | 5.73 |
| Autauga | 100 | 19,784 | 8,774 | 100 | 8,513 | 318,347 | 114,588 | 98 | 70,173 | 7,979 | 0.91 | 6.96 |
| Dallas | 227 | 78,533 | 33,167 | 217 | 15,443 | 1,597,417 | 527,858 | 223 | 359,791 | 37,850 | 1.14 | 7.17 |
| Elmore | 199 | 35,900 | 16,210 | 198 | 12,617 | 1,080,945 | 494,585 | 191 | 225,206 | 22,119 | 1.36 | 4.47 |
| Lowndes | 160 | 48,820 | 20,555 | 156 | 7,828 | 660,856 | 187,561 | 153 | 179,397 | 12,736 | 0.63 | 6.79 |
| Montgomery | 228 | 84,765 | 38,538 | 220 | 17,391 | 1,879,663 | 746,583 | 223 | 401,185 | 38,430 | 0.95 | 4.88 |
| Perry | 72 | 11,044 | 5,730 | 72 | 2,898 | 161,580 | 57,237 | 70 | 52,875 | 5,838 | 1.02 | 10.20 |
| Wilcox | 123 | 64,634 | 27,727 | 121 | 4,226 | 746,744 | 284,896 | 120 | 164,771 | 15,235 | 0.55 | 5.35 |
| District 6 | 437 | 82,329 | 38,845 | 431 | 22,845 | 1,376,633 | 495,751 | 425 | 394,549 | 27,075 | 0.70 | 5.46 |
| Chambers | 30 | 5,517 | 1,935 | 29 | 1,523 | 87,550 | 21,313 | 29 | 31,700 | 1,141 | 0.59 | 5.35 |
| Clay | 25 | 4,173 | 1,821 | 25 | 1,087 | 52,555 | 18,258 | 25 | 17,850 | 1,271 | 0.70 | 6.96 |
| Coosa | 41 | 9,672 | 4,707 | 39 | 1,256 | 77,050 | 27,293 | 41 | 27,200 | 1,446 | 0.31 | 5.30 |
| Lee | 35 | 8,511 | 4,615 | 35 | 2,000 | 134,296 | 37,210 | 34 | 42,324 | 1,929 | 0.42 | 5.18 |
| Macon | 65 | 8,618 | 5,015 | 64 | 3,107 | 209,255 | 82,705 | 62 | 76,310 | 4,704 | 0.94 | 5.69 |
| Randolph | 48 | 8,431 | 4,257 | 48 | 2,054 | 104,050 | 37,945 | 48 | 31,200 | 1,712 | 0.40 | 4.51 |
| Russell | 19 | 9,891 | 2,945 | 18 | 2,789 | 137,410 | 24,857 | 18 | 18,325 | 1,321 | 0.45 | 5.31 |
| Talladega | 88 | 11,207 | 5,574 | 88 | 4,643 | 259,912 | 113,562 | 85 | 68,695 | 7,008 | 1.26 | 6.17 |
| Tallapoosa | 86 | 16,309 | 7,998 | 85 | 4,596 | 314,555 | 132,608 | 85 | 85,145 | 6,543 | 0.82 | 4.93 |
| District 7 | 717 | 74,598 | 27,149 | 697 | 28,053 | 1,763,281 | 511,022 | 695 | 524,061 | 57,931 | 1.40 | 7.42 |
| Baldwin | 175 | 21,340 | 6,829 | 172 | 12,246 | 873,394 | 251,042 | 173 | 243,185 | 14,878 | 2.18 | 5.93 |
| Choctaw | 147 | 14,834 | 5,128 | 143 | 4,511 | 192,460 | 48,771 | 141 | 69,125 | 5,598 | 1.09 | 11.48 |
| Clarke | 233 | 21,870 | 7,087 | 227 | 5,248 | 252,645 | 78,092 | 228 | 75,913 | 9,128 | 1.29 | 11.69 |
| Mobile | 97 | 9,054 | 3,117 | 92 | 4,572 | 354,525 | 98,920 | 92 | 109,708 | 6,052 | 1.94 | 6.12 |
| Washington | 65 | 7,500 | 4,988 | 63 | 1,476 | 90,257 | 34,197 | 65 | 26,130 | 2,277 | 0.46 | 6.66 |
| District 8 | 899 | 113,182 | 35,423 | 896 | 37,903 | 1,948,638 | 572,582 | 862 | 555,928 | 45,715 | 1.29 | 7.98 |
| Butler | 151 | 20,480 | 6,034 | 151 | 6,511 | 344,430 | 79,228 | 146 | 128,285 | 6,152 | 1.02 | 7.76 |
| Conecuh | 205 | 23,025 | 5,470 | 205 | 8,247 | 388,790 | 78,108 | 199 | 106,390 | 9,051 | 1.65 | 11.59 |
| Covington | 87 | 10,994 | 5,185 | 86 | 4,780 | 187,755 | 68,744 | 83 | 65,250 | 5,342 | 1.03 | 7.77 |
| Crenshaw | 63 | 11,799 | 3,519 | 63 | 4,558 | 182,811 | 40,498 | 63 | 52,350 | 4,378 | 1.24 | 10.81 |
| Escambia | 101 | 9,273 | 3,015 | 99 | 3,928 | 221,894 | 74,092 | 97 | 63,280 | 6,871 | 2.28 | 9.27 |
| Monroe | 292 | 37,611 | 12,200 | 292 | 9,879 | 643,158 | 231,912 | 274 | 144,573 | 13,921 | 1.14 | 6.00 |
| District 9 | 480 | 100,808 | 40,156 | 472 | 38,239 | 1,828,722 | 620,993 | 459 | 445,625 | 53,577 | 1.33 | 8.63 |
| Barbour | 55 | 12,927 | 3,976 | 55 | 3,940 | 153,067 | 37,896 | 53 | 51,255 | 3,367 | 0.85 | 8.88 |
| Bullock | 27 | 10,735 | 4,750 | 23 | 1,543 | 123,915 | 57,740 | 22 | 23,350 | 3,740 | 0.79 | 6.48 |
| Coffee | 90 | 18,107 | 6,246 | 90 | 7,358 | 333,490 | 113,704 | 90 | 86,073 | 9,485 | 1.52 | 8.34 |
| Dale | 70 | 13,030 | 4,811 | 70 | 5,224 | 203,615 | 69,489 | 66 | 52,455 | 5,507 | 1.14 | 7.92 |
| Geneva | 39 | 4,905 | 1,786 | 37 | 2,808 | 140,550 | 46,134 | 36 | 37,380 | 4,087 | 2.27 | 8.82 |
| Henry | 81 | 28,587 | 11,444 | 81 | 8,841 | 488,140 | 161,403 | 78 | 92,077 | 15,792 | 1.38 | 9.78 |
| Houston | 76 | 7,606 | 3,199 | 76 | 4,594 | 233,977 | 81,584 | 73 | 62,455 | 7,190 | 2.25 | 8.81 |
| Pike | 42 | 8,931 | 3,942 | 40 | 3,931 | 147,968 | 53,043 | 41 | 40,600 | 4,429 | 1.12 | 8.35 |

State totals. For total part owners see volume I, County table II.

TABLE 10.—CASH RENT PAID, OR PAYABLE, BY CASH TENANTS, 1940 AND 1930; AND BY PART

| CROP-REPORTING DISTRICT AND COUNTY | TOTAL CASH TENANTS (NUMBER) | | CASH TENANTS REPORTING AMOUNT OF RENT | | | | | | | | | | | | | |
|---|---|---|---|---|---|---|---|---|---|---|---|---|---|---|---|---|
| | | | Number | | Land in farms (acres) | | Cropland harvested, 1939 | | Value of land and buildings 1940 (dollars) | Value of buildings 1940 | | Cash rent paid, or payable (dollars) | | | | |
| | | | | | | | | | | | | Amount | | Average per acre | | Average per $100 of value 1940 |
| | 1940[1] | 1930 | 1940 | 1930 | 1940 | 1930 | Farms reporting | Acres | | Farms reporting | Dollars | 1940 | 1930 | 1940 | 1930 | |
| EAST SOUTH CENTRAL—Con. | | | | | | | | | | | | | | | | |
| Mississippi | | | | | | | | | | | | | | | | |
| State total | 18,978 | 27,103 | 18,123 | 26,880 | 1,259,164 | 1,335,659 | 17,213 | 457,562 | 29,329,734 | 17,220 | 6,922,022 | 2,661,071 | 5,125,573 | 2.11 | 3.84 | 9.07 |
| District 1 | 1,636 | 2,785 | 1,413 | 2,730 | 121,724 | 115,181 | 1,377 | 71,930 | 6,496,882 | 1,345 | 1,069,441 | 678,886 | 1,048,696 | 5.58 | 9.09 | 10.45 |
| Bolivar | 668 | 1,587 | 623 | 1,563 | 42,277 | 52,660 | 614 | 29,659 | 2,602,976 | 592 | 411,131 | 272,919 | 559,054 | 6.46 | 10.62 | 10.48 |
| Coahoma | 317 | 448 | 310 | 438 | 26,902 | 25,422 | 308 | 18,848 | 1,658,840 | 298 | 286,775 | 181,437 | 229,440 | 6.28 | 9.80 | 9.76 |
| Quitman | 275 | 359 | 255 | 355 | 17,140 | 15,345 | 218 | 10,520 | 837,181 | 221 | 136,820 | 101,061 | 120,642 | 5.90 | 7.86 | 12.07 |
| Tallahatchie | 119 | 251 | 106 | 241 | 15,348 | 12,669 | 101 | 4,565 | 447,359 | 100 | 87,365 | 44,072 | 80,530 | 3.30 | 6.36 | 9.85 |
| Tunica | 157 | 140 | 139 | 133 | 20,059 | 11,085 | 136 | 8,338 | 750,324 | 134 | 147,350 | 79,397 | 57,050 | 3.96 | 5.14 | 10.58 |
| District 2 | 1,178 | 1,570 | 1,117 | 1,564 | 98,488 | 126,821 | 1,042 | 24,813 | 1,732,068 | 1,055 | 445,188 | 150,054 | 249,433 | 1.52 | 1.97 | 8.66 |
| Benton | 97 | 113 | 92 | 113 | 8,749 | 11,038 | 92 | 1,585 | 94,670 | 90 | 24,605 | 7,056 | 11,084 | 0.81 | 1.00 | 7.45 |
| Calhoun | 60 | 107 | 59 | 106 | 5,181 | 9,118 | 54 | 1,157 | 87,953 | 52 | 25,873 | 6,382 | 11,397 | 1.23 | 1.25 | 7.26 |
| De Soto | 199 | 270 | 189 | 265 | 9,768 | 14,678 | 166 | 4,082 | 433,540 | 181 | 102,365 | 47,248 | 69,758 | 4.84 | 4.75 | 10.90 |
| Grenada | 135 | 111 | 127 | 111 | 11,660 | 10,001 | 120 | 3,166 | 167,691 | 123 | 44,800 | 14,896 | 19,490 | 1.28 | 1.95 | 8.88 |
| Lafayette | 157 | 157 | 125 | 157 | 16,828 | 16,563 | 118 | 2,556 | 209,588 | 119 | 42,815 | 10,534 | 18,401 | 0.63 | 1.11 | 5.05 |
| Marshall | 97 | 245 | 94 | 245 | 8,190 | 23,510 | 90 | 2,200 | 128,590 | 86 | 37,550 | 9,977 | 33,537 | 1.22 | 1.43 | 7.77 |
| Panola | 147 | 228 | 138 | 228 | 12,836 | 15,448 | 128 | 3,720 | 218,038 | 131 | 48,485 | 23,356 | 41,105 | 1.82 | 2.66 | 10.71 |
| Tate | 157 | 179 | 127 | 179 | 11,833 | 11,514 | 123 | 3,359 | 246,978 | 118 | 77,790 | 18,317 | 26,609 | 1.55 | 2.31 | 7.42 |
| Yalobusha | 169 | 162 | 166 | 162 | 13,443 | 14,951 | 153 | 3,008 | 145,222 | 155 | 43,105 | 12,288 | 18,072 | 0.91 | 1.21 | 8.46 |
| District 3 | 971 | 730 | 921 | 728 | 55,581 | 46,592 | 761 | 11,444 | 1,005,778 | 879 | 332,028 | 81,773 | 91,554 | 1.47 | 1.97 | 8.13 |
| Alcorn | 118 | 143 | 115 | 143 | 6,629 | 7,392 | 108 | 1,782 | 130,760 | 112 | 39,045 | 10,548 | 20,771 | 1.59 | 2.81 | 8.07 |
| Itawamba | 71 | 100 | 62 | 100 | 3,744 | 6,768 | 53 | 747 | 52,342 | 62 | 17,562 | 3,519 | 7,738 | 0.94 | 1.14 | 6.72 |
| Lee | 185 | 80 | 183 | 80 | 5,724 | 4,476 | 101 | 1,266 | 238,745 | 169 | 102,228 | 19,895 | 14,267 | 3.48 | 3.19 | 8.33 |
| Pontotoc | 124 | 114 | 107 | 114 | 7,341 | 6,481 | 95 | 1,816 | 112,490 | 105 | 32,155 | 9,484 | 11,742 | 1.29 | 1.81 | 8.43 |
| Prentiss | 133 | 51 | 127 | 51 | 5,839 | 2,615 | 100 | 1,209 | 83,020 | 123 | 30,352 | 8,450 | 5,925 | 1.45 | 2.27 | 10.18 |
| Tippah | 125 | 69 | 123 | 69 | 11,755 | 6,060 | 115 | 1,751 | 145,349 | 117 | 42,040 | 12,347 | 9,608 | 1.05 | 1.58 | 8.47 |
| Tishomingo | 98 | 47 | 91 | 47 | 8,131 | 3,576 | 83 | 1,125 | 67,906 | 85 | 19,622 | 5,524 | 5,202 | 0.90 | 1.45 | 8.15 |
| Union | 117 | 126 | 113 | 124 | 8,418 | 9,204 | 106 | 1,748 | 174,666 | 106 | 49,022 | 12,006 | 16,283 | 1.43 | 1.77 | 8.87 |
| District 4 | 2,450 | 6,256 | 2,275 | 6,155 | 158,346 | 222,406 | 2,243 | 94,459 | 6,803,585 | 2,148 | 1,284,279 | 741,978 | 1,859,334 | 4.69 | 8.27 | 10.91 |
| Humphreys | 347 | 649 | 319 | 648 | 16,024 | 18,244 | 316 | 12,108 | 873,567 | 308 | 132,815 | 118,499 | 201,685 | 7.40 | 1.05 | 13.56 |
| Issaquena | 53 | 71 | 51 | 71 | 5,794 | 3,080 | 50 | 1,626 | 121,850 | 51 | 19,440 | 12,440 | 18,413 | 2.15 | 5.98 | 10.21 |
| Leflore | 245 | 1,182 | 222 | 1,171 | 24,841 | 40,901 | 217 | 13,787 | 1,238,028 | 212 | 236,545 | 105,995 | 411,867 | 4.27 | 10.07 | 8.56 |
| Sharkey | 177 | 201 | 172 | 199 | 11,822 | 10,690 | 164 | 8,965 | 631,910 | 163 | 182,315 | 79,909 | 83,244 | 6.76 | 7.64 | 12.65 |
| Sunflower | 509 | 1,416 | 455 | 1,349 | 26,177 | 42,652 | 454 | 20,642 | 1,525,125 | 434 | 286,908 | 185,162 | 493,780 | 7.07 | 11.58 | 12.14 |
| Washington | 369 | 1,050 | 341 | 1,019 | 25,228 | 41,245 | 334 | 16,163 | 1,428,424 | 322 | 229,521 | 131,925 | 332,029 | 5.23 | 8.05 | 9.25 |
| Yazoo | 750 | 1,707 | 715 | 1,698 | 48,460 | 65,394 | 708 | 20,968 | 985,681 | 658 | 236,735 | 108,050 | 298,316 | 2.23 | 4.56 | 10.95 |
| District 5 | 1,807 | 3,587 | 1,701 | 3,586 | 129,246 | 180,405 | 1,823 | 38,730 | 2,007,639 | 1,615 | 508,677 | 161,193 | 557,884 | 1.25 | 3.09 | 8.05 |
| Attala | 230 | 189 | 223 | 189 | 20,730 | 14,609 | 218 | 4,376 | 210,017 | 208 | 46,545 | 14,907 | 18,918 | 0.72 | 1.29 | 7.10 |
| Carroll | 125 | 201 | 123 | 200 | 11,414 | 12,740 | 121 | 3,083 | 149,585 | 122 | 32,240 | 15,662 | 35,148 | 1.37 | 2.76 | 10.47 |
| Choctaw | 75 | 81 | 68 | 81 | 7,094 | 9,298 | 66 | 1,210 | 61,851 | 64 | 19,061 | 4,065 | 7,573 | 0.57 | 0.81 | 6.57 |
| Holmes | 218 | 526 | 202 | 516 | 17,336 | 26,414 | 183 | 4,777 | 286,744 | 183 | 65,538 | 20,749 | 84,437 | 1.20 | 3.20 | 7.24 |
| Leake | 202 | 173 | 192 | 172 | 11,852 | 9,872 | 185 | 4,298 | 168,989 | 175 | 40,598 | 13,150 | 15,694 | 1.11 | 1.59 | 7.78 |
| Madison | 497 | 2,006 | 487 | 1,999 | 29,982 | 79,328 | 471 | 13,701 | 676,779 | 477 | 176,581 | 63,884 | 358,093 | 2.13 | 4.51 | 9.44 |
| Montgomery | 83 | 46 | 71 | 46 | 6,879 | 4,334 | 69 | 1,306 | 85,880 | 63 | 23,025 | 6,929 | 5,681 | 1.01 | 1.31 | 8.07 |
| Rankin | 256 | 278 | 230 | 278 | 15,941 | 16,338 | 215 | 4,207 | 252,722 | 225 | 63,944 | 15,536 | 24,243 | 0.85 | 1.48 | 5.56 |
| Scott | 56 | 43 | 52 | 41 | 3,110 | 1,778 | 47 | 811 | 57,382 | 49 | 20,505 | 3,482 | 3,400 | 1.11 | 1.91 | 6.04 |
| Webster | 65 | 44 | 53 | 44 | 4,908 | 5,694 | 48 | 959 | 57,730 | 49 | 20,640 | 4,849 | 4,897 | 0.99 | 0.82 | 8.40 |
| District 6 | 3,235 | 5,148 | 3,151 | 5,140 | 237,574 | 263,354 | 2,988 | 74,444 | 3,708,222 | 3,026 | 934,975 | 289,318 | 668,534 | 1.22 | 2.54 | 7.80 |
| Chickasaw | 146 | 222 | 137 | 222 | 10,619 | 15,728 | 127 | 3,062 | 143,658 | 133 | 34,585 | 12,804 | 29,868 | 1.21 | 1.90 | 8.91 |
| Clay | 182 | 291 | 170 | 290 | 14,544 | 19,293 | 145 | 2,907 | 228,443 | 168 | 68,023 | 16,705 | 42,952 | 1.15 | 2.23 | 7.31 |
| Kemper | 482 | 814 | 477 | 813 | 33,126 | 40,543 | 467 | 11,564 | 335,288 | 455 | 78,928 | 31,846 | 74,145 | 0.96 | 1.83 | 9.50 |
| Lowndes | 715 | 1,106 | 700 | 1,104 | 48,509 | 50,608 | 648 | 16,663 | 977,378 | 668 | 235,618 | 62,358 | 158,231 | 1.29 | 2.69 | 6.38 |
| Monroe | 370 | 781 | 365 | 781 | 30,830 | 44,086 | 348 | 9,612 | 567,689 | 348 | 145,120 | 42,318 | 134,184 | 1.37 | 3.04 | 7.45 |
| Neshoba | 189 | 111 | 188 | 110 | 14,099 | 5,464 | 182 | 4,413 | 206,350 | 174 | 47,762 | 15,176 | 9,731 | 1.08 | 1.78 | 7.35 |
| Noxubee | 709 | 1,298 | 690 | 1,297 | 54,211 | 56,578 | 667 | 17,758 | 758,880 | 665 | 161,115 | 70,615 | 179,407 | 1.30 | 3.17 | 9.31 |
| Oktibbeha | 273 | 381 | 264 | 380 | 17,669 | 20,203 | 252 | 4,873 | 324,288 | 282 | 111,621 | 26,523 | 49,385 | 1.50 | 2.44 | 8.18 |
| Winston | 169 | 144 | 160 | 143 | 13,967 | 10,851 | 152 | 3,592 | 166,270 | 155 | 52,205 | 10,973 | 12,651 | 0.79 | 1.17 | 6.60 |
| District 7 | 3,921 | 4,034 | 3,843 | 4,021 | 215,918 | 193,447 | 3,676 | 64,666 | 3,724,076 | 3,582 | 1,087,690 | 291,617 | 419,410 | 1.35 | 2.17 | 7.83 |
| Adams | 581 | 757 | 581 | 757 | 17,265 | 20,183 | 547 | 9,136 | 579,987 | 573 | 188,366 | 51,090 | 98,511 | 2.96 | 4.77 | 8.81 |
| Amite | 410 | 421 | 393 | 416 | 22,667 | 26,257 | 376 | 8,041 | 286,325 | 343 | 88,125 | 22,351 | 32,594 | 0.99 | 1.24 | 7.80 |
| Claiborne | 92 | 134 | 92 | 134 | 10,764 | 11,260 | 89 | 1,952 | 121,035 | 85 | 23,496 | 7,722 | 15,424 | 0.72 | 1.37 | 6.38 |
| Copiah | 791 | 585 | 774 | 584 | 54,243 | 33,043 | 752 | 11,700 | 871,904 | 747 | 217,645 | 58,070 | 61,243 | 1.07 | 1.85 | 8.64 |
| Franklin | 199 | 223 | 196 | 223 | 13,106 | 9,451 | 182 | 3,430 | 154,230 | 185 | 35,825 | 11,167 | 11,993 | 0.85 | 1.27 | 8.32 |
| Hinds | 530 | 685 | 518 | 685 | 22,585 | 27,450 | 487 | 8,573 | 849,897 | 473 | 198,710 | 53,030 | 90,132 | 2.35 | 3.28 | 6.24 |
| Jefferson | 282 | 277 | 253 | 277 | 15,898 | 13,859 | 251 | 4,845 | 191,570 | 248 | 55,915 | 15,903 | 23,574 | 1.01 | 1.70 | 8.31 |
| Lincoln | 388 | 231 | 376 | 228 | 26,257 | 16,235 | 368 | 7,525 | 321,805 | 365 | 123,335 | 25,342 | 19,064 | 0.97 | 1.17 | 7.87 |
| Warren | 406 | 483 | 404 | 481 | 21,643 | 20,864 | 371 | 4,946 | 402,884 | 309 | 82,105 | 33,365 | 50,420 | 1.54 | 2.42 | 8.29 |
| Wilkinson | 262 | 238 | 258 | 238 | 11,670 | 14,845 | 253 | 4,518 | 164,838 | 256 | 54,168 | 15,597 | 18,655 | 1.17 | 1.26 | 8.25 |
| District 8 | 1,642 | 1,025 | 1,571 | 1,015 | 97,856 | 60,760 | 1,518 | 34,812 | 1,546,394 | 1,515 | 503,215 | 117,826 | 90,002 | 1.20 | 1.48 | 7.82 |
| Covington | 177 | 103 | 171 | 103 | 11,974 | 7,457 | 170 | 4,222 | 159,260 | 162 | 50,680 | 14,193 | 10,198 | 1.19 | 1.37 | 8.91 |
| Jefferson Davis | 180 | 113 | 168 | 113 | 10,128 | 6,153 | 168 | 4,984 | 168,205 | 163 | 50,990 | 15,868 | 9,987 | 1.55 | 1.62 | 9.31 |
| Lamar | 114 | 59 | 108 | 59 | 8,974 | 5,465 | 107 | 2,555 | 158,210 | 106 | 47,810 | 7,593 | 4,282 | 0.85 | 0.78 | 4.80 |
| Lawrence | 90 | 80 | 80 | 80 | 7,811 | 3,240 | 79 | 1,943 | 93,701 | 78 | 31,978 | 5,695 | 4,830 | 0.73 | 1.49 | 6.08 |
| Marion | 96 | 81 | 86 | 79 | 5,685 | 4,511 | 84 | 1,776 | 69,715 | 83 | 22,905 | 5,775 | 7,759 | 1.57 | 1.72 | 8.28 |
| Pike | 502 | 296 | 495 | 296 | 29,275 | 18,140 | 486 | 9,651 | 462,837 | 485 | 165,419 | 34,782 | 29,102 | 1.19 | 1.60 | 7.52 |
| Simpson | 201 | 131 | 193 | 127 | 10,680 | 6,976 | 180 | 3,549 | 186,912 | 181 | 66,315 | 13,605 | 8,718 | 1.27 | 1.25 | 7.28 |
| Smith | 153 | 75 | 143 | 73 | 8,988 | 3,934 | 140 | 3,333 | 137,237 | 138 | 37,488 | 11,998 | 5,239 | 1.33 | 1.33 | 8.74 |
| Walthall | 129 | 107 | 127 | 105 | 6,343 | 4,884 | 124 | 2,799 | 110,317 | 119 | 29,650 | 8,519 | 9,907 | 1.34 | 2.03 | 7.72 |

[1] Where for 1940 there are less than 3 total cash tenants or part owners, data for items other than count of farms are included only in crop-reporting district and

OWNERS RENTING ON A CASH BASIS, 1940; BY CROP-REPORTING DISTRICTS AND COUNTIES—Continued

| CROP-REPORTING DISTRICT AND COUNTY | PART OWNERS RENTING ON A CASH BASIS AND REPORTING AMOUNT OF RENT: CENSUS OF 1940 | | | | | | | | | | | |
|---|---|---|---|---|---|---|---|---|---|---|---|---|
| | Number 1940 [1] | Land in farms, 1940 (acres) | | Cropland harvested 1939 | | Value of land and buildings 1940 (dollars) | | Value of buildings 1940 | | Cash rent paid, or payable 1940 (dollars) | | |
| | | Total | Rented portion | Farms reporting | Acres | Total | Rented portion | Farms reporting | Dollars | Amount | Average: Per acre | Average: Per $100 of value |
| EAST SOUTH CENTRAL—Continued | | | | | | | | | | | | |
| Mississippi | | | | | | | | | | | | |
| State total | 2,238 | 464,810 | 193,737 | 2,199 | 133,135 | 12,306,250 | 4,293,737 | 2,167 | 2,923,084 | 347,085 | 1.79 | 8.08 |
| District 1 | 183 | 46,543 | 21,363 | 182 | 24,111 | 2,868,953 | 1,217,436 | 178 | 541,200 | 104,321 | 4.88 | 8.57 |
| Bolivar | 85 | 18,106 | 8,146 | 85 | 11,275 | 1,214,281 | 508,191 | 83 | 255,625 | 44,178 | 5.42 | 8.69 |
| Coahoma | 37 | 8,934 | 4,318 | 37 | 4,451 | 668,157 | 301,382 | 35 | 154,965 | 23,476 | 5.44 | 7.79 |
| Quitman | 22 | 3,724 | 1,458 | 21 | 1,879 | 177,410 | 57,418 | 22 | 21,650 | 8,876 | 4.72 | 11.98 |
| Tallahatchie | 19 | 4,177 | 2,371 | 19 | 888 | 74,060 | 41,485 | 19 | 15,610 | 3,278 | 1.38 | 7.90 |
| Tunica | 20 | 11,602 | 5,070 | 20 | 5,608 | 715,045 | 308,960 | 19 | 93,350 | 26,511 | 5.23 | 8.58 |
| District 2 | 171 | 42,304 | 18,824 | 166 | 9,600 | 1,128,065 | 385,286 | 166 | 306,057 | 29,373 | 1.56 | 7.62 |
| Benton | 5 | 434 | 41 | 5 | 99 | 6,600 | 2,090 | 5 | 1,650 | 205 | 5.00 | 9.81 |
| Calhoun | 13 | 2,312 | 828 | 13 | 692 | 39,085 | 9,220 | 13 | 16,750 | 831 | 1.00 | 9.01 |
| De Soto | 55 | 16,681 | 7,024 | 54 | 4,431 | 670,210 | 219,611 | 54 | 173,387 | 16,996 | 2.42 | 7.74 |
| Grenada | 7 | 3,141 | 1,475 | 7 | 530 | 73,600 | 18,760 | 7 | 31,250 | 2,210 | 1.50 | 11.78 |
| Lafayette | 19 | 4,847 | 3,072 | 17 | 1,039 | 86,975 | 54,995 | 19 | 14,305 | 2,011 | 0.65 | 3.66 |
| Marshall | 17 | 3,771 | 1,498 | 16 | 664 | 50,706 | 14,935 | 16 | 14,150 | 1,067 | 0.71 | 7.14 |
| Panola | 20 | 4,631 | 1,897 | 20 | 750 | 97,285 | 27,385 | 19 | 23,350 | 2,343 | 1.24 | 8.56 |
| Tate | 21 | 3,903 | 1,881 | 20 | 784 | 71,610 | 28,380 | 21 | 23,340 | 2,840 | 1.51 | 10.01 |
| Yalobusha | 14 | 2,584 | 1,108 | 14 | 611 | 31,994 | 9,910 | 13 | 9,875 | 870 | 0.79 | 8.78 |
| District 3 | 109 | 12,111 | 5,522 | 107 | 2,797 | 226,920 | 79,843 | 108 | 73,740 | 7,288 | 1.32 | 9.10 |
| Alcorn | 15 | 1,176 | 631 | 15 | 535 | 38,050 | 10,990 | 15 | 14,550 | 930 | 1.47 | 8.46 |
| Itawamba | 9 | 1,394 | 322 | 9 | 356 | 22,650 | 4,938 | 9 | 7,500 | 530 | 1.65 | 10.73 |
| Lee | 13 | 1,403 | 829 | 11 | 408 | 40,700 | 15,340 | 13 | 12,350 | 911 | 1.10 | 5.94 |
| Pontotoc | 23 | 2,418 | 1,012 | 23 | 560 | 42,150 | 13,315 | 23 | 14,700 | 1,568 | 1.55 | 11.78 |
| Prentiss | 14 | 1,344 | 481 | 14 | 386 | 17,700 | 6,085 | 14 | 8,055 | 782 | 1.63 | 12.85 |
| Tippah | 17 | 2,133 | 830 | 17 | 521 | 19,190 | 6,440 | 17 | 6,450 | 921 | 1.11 | 14.30 |
| Tishomingo | 4 | 264 | 152 | 4 | 63 | 7,200 | 3,720 | 3 | 2,700 | 165 | 1.09 | 4.44 |
| Union | 14 | 1,979 | 1,265 | 14 | 368 | 41,280 | 19,015 | 14 | 9,425 | 1,461 | 1.15 | 7.68 |
| District 4 | 166 | 66,021 | 24,288 | 166 | 29,192 | 3,151,792 | 1,096,153 | 156 | 834,332 | 99,927 | 4.12 | 9.12 |
| Humphreys | 14 | 5,094 | 3,183 | 14 | 2,536 | 343,700 | 185,300 | 13 | 91,625 | 19,338 | 6.08 | 10.44 |
| Issaquena | 4 | 2,831 | 487 | 4 | 1,189 | 99,990 | 7,538 | 4 | 23,400 | 897 | 1.84 | 11.90 |
| Leflore | 25 | 10,629 | 3,377 | 25 | 5,142 | 410,954 | 143,807 | 25 | 99,800 | 14,920 | 4.42 | 10.38 |
| Sharkey | 28 | 5,960 | 2,149 | 28 | 3,904 | 328,520 | 117,125 | 25 | 49,350 | 14,742 | 6.88 | 12.59 |
| Sunflower | 25 | 5,372 | 1,813 | 25 | 3,641 | 400,785 | 138,854 | 24 | 75,240 | 8,984 | 4.96 | 6.56 |
| Washington | 30 | 16,210 | 5,556 | 30 | 8,022 | 1,067,880 | 319,930 | 27 | 226,015 | 26,962 | 4.85 | 8.43 |
| Yazoo | 40 | 20,125 | 7,703 | 40 | 4,758 | 480,363 | 185,599 | 38 | 58,902 | 14,084 | 1.83 | 7.59 |
| District 5 | 235 | 53,660 | 22,632 | 233 | 10,104 | 959,329 | 309,758 | 228 | 241,451 | 21,551 | 0.95 | 6.96 |
| Attala | 24 | 4,079 | 1,474 | 24 | 669 | 49,725 | 14,570 | 23 | 6,340 | 1,530 | 1.04 | 10.50 |
| Carroll | 10 | 6,615 | 1,327 | 10 | 1,160 | 108,350 | 13,750 | 10 | 25,850 | 1,150 | 0.87 | 8.36 |
| Choctaw | 9 | 1,189 | 489 | 9 | 226 | 11,260 | 2,884 | 9 | 2,250 | 332 | 0.68 | 11.51 |
| Holmes | 38 | 11,060 | 6,085 | 37 | 2,050 | 232,263 | 75,820 | 36 | 82,388 | 6,413 | 1.05 | 8.48 |
| Leake | 34 | 3,163 | 1,072 | 34 | 816 | 56,455 | 21,255 | 34 | 13,375 | 1,011 | 0.94 | 4.76 |
| Madison | 57 | 10,106 | 5,096 | 57 | 2,986 | 238,423 | 94,943 | 56 | 55,950 | 6,077 | 1.19 | 6.40 |
| Montgomery | 8 | 1,314 | 539 | 8 | 133 | 12,900 | 5,843 | 8 | 5,075 | 660 | 1.22 | 11.29 |
| Rankin | 39 | 13,637 | 5,759 | 38 | 1,489 | 219,203 | 70,188 | 38 | 61,130 | 3,263 | 0.57 | 4.65 |
| Scott | 7 | 746 | 202 | 7 | 315 | 12,380 | 3,055 | 7 | 4,395 | 285 | 1.41 | 9.33 |
| Webster | 9 | 1,751 | 589 | 9 | 280 | 18,350 | 7,650 | 7 | 4,700 | 830 | 1.41 | 10.85 |
| District 6 | 431 | 88,766 | 34,440 | 421 | 25,071 | 1,621,575 | 472,336 | 420 | 429,723 | 36,716 | 1.07 | 7.77 |
| Chickasaw | 12 | 1,602 | 623 | 12 | 608 | 41,255 | 9,410 | 12 | 11,625 | 825 | 1.32 | 8.78 |
| Clay | 41 | 7,495 | 3,980 | 39 | 1,795 | 145,680 | 49,140 | 38 | 42,700 | 3,992 | 1.00 | 8.12 |
| Kemper | 48 | 7,488 | 2,311 | 46 | 1,926 | 78,399 | 18,013 | 47 | 20,050 | 1,987 | 0.86 | 12.41 |
| Lowndes | 68 | 18,159 | 7,642 | 65 | 6,814 | 339,985 | 118,222 | 65 | 91,555 | 7,841 | 1.03 | 6.63 |
| Monroe | 47 | 8,754 | 4,367 | 46 | 2,842 | 206,198 | 69,718 | 46 | 58,600 | 5,469 | 1.25 | 7.84 |
| Neshoba | 28 | 3,586 | 1,616 | 26 | 1,027 | 59,110 | 21,821 | 28 | 16,980 | 1,729 | 1.07 | 7.92 |
| Noxubee | 93 | 25,111 | 7,463 | 92 | 5,622 | 362,337 | 87,810 | 92 | 94,627 | 7,067 | 0.95 | 8.05 |
| Oktibbeha | 62 | 12,151 | 3,362 | 61 | 2,956 | 315,875 | 72,499 | 62 | 74,306 | 5,401 | 1.61 | 7.45 |
| Winston | 34 | 6,442 | 3,076 | 34 | 1,300 | 73,938 | 27,705 | 32 | 22,300 | 2,405 | 0.78 | 8.68 |
| District 7 | 365 | 83,982 | 36,934 | 356 | 13,452 | 1,253,224 | 411,215 | 346 | 350,773 | 23,522 | 0.64 | 5.72 |
| Adams | 10 | 252 | 146 | 10 | 175 | 8,580 | 2,895 | 8 | 2,300 | 282 | 1.93 | 9.74 |
| Amite | 54 | 12,252 | 5,320 | 51 | 1,988 | 144,529 | 48,918 | 48 | 43,425 | 3,041 | 0.57 | 6.22 |
| Claiborne | 9 | 6,239 | 3,573 | 8 | 1,041 | 72,528 | 36,115 | 8 | 18,050 | 1,240 | 0.35 | 3.43 |
| Copiah | 83 | 18,502 | 9,841 | 82 | 2,144 | 205,830 | 76,307 | 82 | 58,943 | 4,926 | 0.50 | 6.46 |
| Franklin | 6 | 451 | 121 | 6 | 126 | 5,580 | 1,395 | 5 | 1,700 | 153 | 1.26 | 10.97 |
| Hinds | 78 | 9,145 | 3,694 | 75 | 3,456 | 376,911 | 130,864 | 72 | 104,125 | 5,515 | 1.49 | 4.21 |
| Jefferson | 23 | 7,309 | 2,463 | 23 | 789 | 116,331 | 23,735 | 23 | 28,875 | 965 | 0.39 | 4.07 |
| Lincoln | 42 | 6,092 | 2,817 | 42 | 1,579 | 81,495 | 28,905 | 42 | 28,150 | 2,266 | 0.80 | 7.84 |
| Warren | 60 | 15,215 | 5,853 | 57 | 1,287 | 185,931 | 47,682 | 56 | 52,070 | 4,119 | 0.70 | 8.64 |
| Wilkinson | 22 | 8,525 | 3,106 | 22 | 847 | 55,511 | 14,399 | 22 | 17,155 | 1,015 | 0.33 | 7.05 |
| District 8 | 215 | 24,838 | 10,113 | 210 | 7,210 | 399,414 | 119,938 | 209 | 118,803 | 9,359 | 0.93 | 7.80 |
| Covington | 32 | 3,673 | 1,066 | 32 | 1,150 | 50,900 | 10,365 | 30 | 14,775 | 1,177 | 1.10 | 11.36 |
| Jefferson Davis | 24 | 2,598 | 814 | 24 | 827 | 54,180 | 18,000 | 23 | 17,015 | 1,218 | 1.50 | 6.77 |
| Lamar | 18 | 1,629 | 632 | 18 | 551 | 35,870 | 8,835 | 17 | 8,225 | 433 | 0.69 | 4.90 |
| Lawrence | 10 | 1,664 | 1,139 | 9 | 447 | 20,800 | 8,012 | 10 | 6,450 | 604 | 0.53 | 7.54 |
| Marion | 12 | 685 | 312 | 12 | 292 | 12,490 | 4,614 | 12 | 3,560 | 496 | 1.59 | 10.75 |
| Pike | 42 | 4,918 | 2,159 | 39 | 1,198 | 72,275 | 28,893 | 41 | 28,045 | 1,928 | 0.89 | 6.67 |
| Simpson | 35 | 4,960 | 2,347 | 34 | 1,277 | 87,179 | 22,777 | 35 | 19,635 | 1,789 | 0.76 | 7.85 |
| Smith | 33 | 4,147 | 1,440 | 33 | 1,249 | 72,980 | 14,692 | 33 | 18,100 | 1,315 | 0.91 | 8.95 |
| Walthall | 9 | 566 | 204 | 9 | 239 | 12,800 | 3,750 | 8 | 3,000 | 399 | 1.96 | 10.64 |

State totals. For total part owners see volume I, County table II.

TABLE 10.—CASH RENT PAID, OR PAYABLE, BY CASH TENANTS, 1940 AND 1930; AND BY PART

| CROP-REPORTING DISTRICT AND COUNTY | TOTAL CASH TENANTS (NUMBER) | | CASH TENANTS REPORTING AMOUNT OF RENT | | | | | | | | | | | | | |
|---|---|---|---|---|---|---|---|---|---|---|---|---|---|---|---|---|
| | | | Number | | Land in farms (acres) | | Cropland harvested, 1939 | | Value of land and buildings 1940 (dollars) | Value of buildings 1940 | | Cash rent paid, or payable (dollars) | | | | |
| | | | | | | | | | | | | Amount | | Average per acre | | Average per $100 of value 1940 |
| | 1940 [1] | 1930 | 1940 | 1930 | 1940 | 1930 | Farms reporting | Acres | | Farms reporting | Dollars | 1940 | 1930 | 1940 | 1930 | |
| EAST SOUTH CENTRAL—Con | | | | | | | | | | | | | | | | |
| Mississippi—Con. | | | | | | | | | | | | | | | | |
| District 9 | 2,238 | 1,968 | 2,131 | 1,961 | 144,431 | 126,693 | 1,985 | 42,284 | 2,305,291 | 2,055 | 776,533 | 148,426 | 162,726 | 1.03 | 1.28 | 6.44 |
| Clarke | 284 | 310 | 277 | 310 | 18,289 | 19,970 | 264 | 4,431 | 215,902 | 257 | 78,175 | 15,004 | 21,145 | 0.71 | 1.06 | 6.02 |
| Forrest | 149 | 96 | 147 | 96 | 10,018 | 6,208 | 119 | 2,482 | 177,283 | 143 | 68,810 | 12,079 | 11,039 | 1.21 | 1.78 | 6.81 |
| George | 63 | 54 | 46 | 54 | 2,461 | 2,840 | 40 | 933 | 62,620 | 43 | 21,380 | 3,877 | 5,810 | 1.62 | 1.98 | 6.35 |
| Greene | 34 | 17 | 23 | 17 | 1,392 | 1,021 | 21 | 601 | 18,600 | 23 | 7,000 | 1,592 | 952 | 1.14 | 0.93 | 8.56 |
| Hancock | 11 | 36 | 11 | 36 | 395 | 1,670 | 11 | 156 | 13,275 | 11 | 4,975 | 655 | 2,584 | 1.66 | 1.55 | 4.93 |
| Harrison | 40 | 45 | 31 | 45 | 1,402 | 2,722 | 26 | 237 | 86,900 | 29 | 34,320 | 2,988 | 6,659 | 2.12 | 2.44 | 3.42 |
| Jackson | 22 | 24 | 20 | 24 | 1,255 | 1,366 | 18 | 190 | 35,400 | 20 | 15,100 | 1,699 | 1,688 | 1.35 | 1.24 | 4.80 |
| Jasper | 230 | 231 | 222 | 227 | 15,086 | 16,298 | 218 | 5,038 | 175,825 | 215 | 54,645 | 12,170 | 17,668 | 0.93 | 1.08 | 6.92 |
| Jones | 380 | 253 | 363 | 253 | 18,450 | 14,326 | 324 | 6,256 | 404,754 | 360 | 119,085 | 30,609 | 23,980 | 1.66 | 1.67 | 7.56 |
| Lauderdale | 418 | 427 | 408 | 426 | 29,548 | 24,971 | 379 | 8,036 | 439,971 | 390 | 163,504 | 29,220 | 33,731 | 0.99 | 1.35 | 6.64 |
| Newton | 233 | 152 | 221 | 152 | 19,632 | 12,046 | 218 | 5,488 | 263,561 | 214 | 83,124 | 17,818 | 11,265 | 0.91 | 0.94 | 6.76 |
| Pearl River | 89 | 129 | 88 | 128 | 7,919 | 6,711 | 86 | 2,764 | 180,050 | 83 | 61,100 | 7,244 | 9,716 | 0.91 | 1.45 | 4.02 |
| Perry | 69 | 57 | 66 | 56 | 6,436 | 4,211 | 62 | 1,537 | 59,365 | 64 | 21,300 | 4,259 | 4,102 | 0.66 | 0.97 | 7.14 |
| Stone | 22 | 27 | 20 | 27 | 1,868 | 1,450 | 18 | 390 | 30,260 | 20 | 7,815 | 1,257 | 2,912 | 0.66 | 2.01 | 4.09 |
| Wayne | 194 | 130 | 188 | 130 | 12,300 | 10,883 | 181 | 3,745 | 141,525 | 183 | 38,200 | 9,917 | 9,695 | 0.81 | 0.89 | 7.01 |
| WEST SOUTH CENTRAL | | | | | | | | | | | | | | | | |
| Arkansas | | | | | | | | | | | | | | | | |
| State total | 16,825 | 14,961 | 15,824 | 14,791 | 1,166,036 | 872,843 | 15,983 | 442,017 | 36,298,602 | 15,342 | 7,828,941 | 3,081,526 | 2,768,015 | 2.64 | 3.17 | 8.49 |
| District 1 | 1,894 | 880 | 1,747 | 860 | 117,454 | 65,877 | 1,435 | 20,944 | 2,478,767 | 1,728 | 973,093 | 120,637 | 85,722 | 1.03 | 1.30 | 4.87 |
| Benton | 762 | 304 | 736 | 303 | 44,963 | 20,481 | 597 | 9,528 | 1,258,971 | 730 | 514,250 | 54,349 | 35,154 | 1.21 | 1.72 | 4.32 |
| Boone | 211 | 70 | 182 | 65 | 16,385 | 7,850 | 137 | 2,024 | 207,484 | 178 | 61,808 | 11,375 | 5,229 | 0.69 | 0.67 | 5.48 |
| Carroll | 213 | 96 | 203 | 92 | 17,289 | 7,651 | 169 | 1,889 | 259,180 | 200 | 100,615 | 12,082 | 9,015 | 0.70 | 1.18 | 4.85 |
| Madison | 145 | 73 | 121 | 64 | 10,986 | 6,646 | 109 | 1,458 | 99,676 | 118 | 31,555 | 5,651 | 4,394 | 0.51 | 0.66 | 5.65 |
| Newton | 81 | 56 | 71 | 56 | 5,353 | 5,366 | 59 | 677 | 49,041 | 69 | 16,715 | 2,898 | 3,620 | 0.54 | 0.67 | 5.91 |
| Washington | 482 | 281 | 434 | 280 | 22,478 | 17,883 | 364 | 5,368 | 604,435 | 431 | 248,150 | 34,322 | 28,310 | 1.53 | 1.58 | 5.68 |
| District 2 | 1,244 | 387 | 1,085 | 381 | 70,146 | 48,260 | 865 | 8,594 | 872,487 | 1,076 | 355,114 | 57,786 | 42,390 | 0.82 | 0.88 | 3.62 |
| Baxter | 133 | 45 | 96 | 44 | 9,594 | 7,809 | 83 | 1,301 | 122,335 | 96 | 36,915 | 6,888 | 9,158 | 0.72 | 1.17 | 5.63 |
| Cleburne | 124 | 59 | 110 | 59 | 5,284 | 4,956 | 89 | 968 | 79,934 | 106 | 41,551 | 5,851 | 5,650 | 1.11 | 1.14 | 7.32 |
| Fulton | 162 | 36 | 132 | 33 | 9,886 | 5,365 | 99 | 1,035 | 113,925 | 132 | 39,865 | 7,368 | 3,448 | 0.75 | 0.64 | 6.47 |
| Izard | 294 | 16 | 286 | 16 | 7,386 | 1,751 | 221 | 959 | 168,205 | 285 | 100,200 | 14,491 | 1,316 | 1.96 | 0.75 | 8.62 |
| Marion | 97 | 62 | 82 | 61 | 8,907 | 8,317 | 75 | 1,298 | 91,058 | 81 | 21,400 | 3,993 | 6,289 | 0.45 | 0.76 | 4.39 |
| Searcy | 65 | 31 | 60 | 31 | 6,049 | 2,525 | 48 | 683 | 61,585 | 59 | 15,885 | 3,278 | 2,322 | 0.54 | 0.92 | 5.32 |
| Sharp | 163 | 64 | 140 | 63 | 10,748 | 9,400 | 87 | 664 | 110,690 | 138 | 46,950 | 6,983 | 6,567 | 0.65 | 0.68 | 6.31 |
| Stone | 93 | 27 | 78 | 27 | 4,449 | 3,152 | 76 | 635 | 59,525 | 77 | 24,918 | 5,042 | 3,206 | 1.13 | 1.02 | 8.47 |
| Van Buren | 113 | 47 | 101 | 47 | 7,843 | 5,005 | 87 | 1,051 | 65,230 | 100 | 27,450 | 3,894 | 4,634 | 0.50 | 0.93 | 5.97 |
| District 3 | 3,008 | 1,551 | 2,877 | 1,511 | 215,532 | 97,294 | 2,824 | 137,268 | 14,336,577 | 2,819 | 2,328,263 | 1,386,306 | 498,855 | 6.43 | 5.13 | 9.67 |
| Clay | 124 | 49 | 120 | 48 | 8,407 | 2,153 | 112 | 3,694 | 174,700 | 119 | 42,417 | 16,011 | 8,064 | 1.90 | 3.75 | 9.16 |
| Craighead | 220 | 195 | 206 | 187 | 12,159 | 10,616 | 192 | 7,317 | 584,090 | 203 | 119,385 | 54,672 | 57,471 | 4.50 | 5.41 | 9.36 |
| Greene | 117 | 56 | 102 | 54 | 5,486 | 4,719 | 94 | 2,697 | 176,850 | 102 | 47,175 | 16,564 | 8,219 | 3.02 | 1.74 | 9.37 |
| Independence | 338 | 122 | 329 | 121 | 13,543 | 10,450 | 284 | 2,756 | 271,340 | 317 | 132,490 | 22,719 | 17,735 | 1.68 | 1.70 | 8.37 |
| Jackson | 212 | 145 | 210 | 145 | 6,964 | 8,853 | 177 | 4,228 | 336,000 | 209 | 107,595 | 27,920 | 32,852 | 4.01 | 3.71 | 8.31 |
| Lawrence | 160 | 96 | 146 | 96 | 12,345 | 8,034 | 108 | 3,749 | 264,850 | 144 | 82,300 | 16,858 | 19,257 | 1.37 | 2.40 | 6.36 |
| Mississippi | 1,113 | 524 | 1,085 | 502 | 113,141 | 31,204 | 1,078 | 92,796 | 10,732,068 | 1,054 | 1,393,621 | 1,078,767 | 304,060 | 9.53 | 9.74 | 10.05 |
| Poinsett | 193 | 92 | 186 | 88 | 17,556 | 4,284 | 180 | 12,923 | 1,290,220 | 184 | 199,255 | 116,863 | 18,224 | 6.66 | 4.25 | 9.06 |
| Randolph | 139 | 43 | 116 | 43 | 9,254 | 3,497 | 99 | 1,657 | 123,910 | 115 | 43,855 | 9,773 | 5,784 | 1.06 | 1.65 | 7.89 |
| White | 392 | 229 | 377 | 227 | 16,677 | 13,484 | 300 | 5,451 | 382,549 | 372 | 160,170 | 28,161 | 27,189 | 1.57 | 2.02 | 6.84 |
| District 4 | 2,581 | 1,322 | 2,471 | 1,310 | 196,628 | 93,269 | 2,062 | 38,124 | 2,741,868 | 2,414 | 793,171 | 164,796 | 138,236 | 0.84 | 1.48 | 6.01 |
| Crawford | 284 | 167 | 250 | 165 | 14,685 | 11,680 | 196 | 2,279 | 296,520 | 245 | 81,258 | 18,380 | 11,442 | 1.11 | 0.98 | 5.52 |
| Franklin | 379 | 99 | 372 | 96 | 35,234 | 7,428 | 307 | 7,111 | 357,504 | 366 | 101,525 | 23,205 | 9,731 | 0.66 | 1.31 | 6.49 |
| Johnson | 355 | 155 | 343 | 154 | 19,324 | 9,656 | 304 | 3,798 | 258,751 | 339 | 87,652 | 16,493 | 16,396 | 0.85 | 1.70 | 6.37 |
| Logan | 328 | 108 | 308 | 108 | 31,411 | 7,264 | 264 | 4,493 | 338,327 | 302 | 100,565 | 18,122 | 11,013 | 0.58 | 1.52 | 5.36 |
| Polk | 186 | 110 | 167 | 108 | 10,643 | 8,197 | 139 | 1,918 | 161,497 | 166 | 60,600 | 8,889 | 7,212 | 0.84 | 0.88 | 5.50 |
| Pope | 231 | 104 | 220 | 104 | 16,511 | 6,538 | 197 | 3,842 | 214,895 | 216 | 66,640 | 13,919 | 14,547 | 0.84 | 2.22 | 6.48 |
| Scott | 119 | 74 | 105 | 72 | 8,538 | 6,935 | 93 | 1,933 | 107,660 | 102 | 30,635 | 6,144 | 6,737 | 0.72 | 0.97 | 5.71 |
| Sebastian | 540 | 434 | 531 | 434 | 45,946 | 30,520 | 408 | 8,245 | 715,344 | 505 | 206,130 | 40,446 | 51,084 | 0.88 | 1.67 | 5.65 |
| Yell | 181 | 71 | 175 | 71 | 14,336 | 5,051 | 154 | 4,505 | 291,170 | 173 | 56,190 | 21,218 | 10,074 | 1.48 | 1.99 | 7.29 |
| District 5 | 1,616 | 1,134 | 1,560 | 1,123 | 98,960 | 76,573 | 1,312 | 28,341 | 2,179,955 | 1,508 | 661,820 | 126,280 | 172,828 | 1.28 | 2.20 | 5.79 |
| Conway | 117 | 115 | 113 | 115 | 8,756 | 7,891 | 97 | 2,474 | 118,540 | 112 | 28,040 | 7,534 | 18,224 | 0.86 | 2.31 | 6.36 |
| Faulkner | 304 | 182 | 301 | 181 | 25,072 | 13,530 | 290 | 8,063 | 365,825 | 287 | 116,585 | 24,194 | 22,247 | 0.96 | 1.64 | 6.62 |
| Garland | 179 | 171 | 169 | 166 | 13,741 | 13,693 | 127 | 2,391 | 286,091 | 168 | 67,725 | 9,668 | 16,780 | 0.70 | 1.23 | 3.38 |
| Grant | 75 | 48 | 66 | 48 | 3,711 | 3,059 | 51 | 1,141 | 62,705 | 66 | 17,415 | 3,252 | 4,685 | 0.88 | 1.53 | 5.19 |
| Hot Spring | 124 | 42 | 121 | 42 | 7,200 | 3,098 | 87 | 1,522 | 113,910 | 115 | 47,885 | 6,491 | 3,616 | 0.90 | 1.17 | 5.70 |
| Perry | 48 | 67 | 42 | 67 | 3,102 | 5,711 | 37 | 968 | 41,400 | 40 | 11,572 | 3,122 | 8,764 | 1.01 | 1.53 | 7.54 |
| Pulaski | 557 | 419 | 542 | 415 | 27,164 | 25,061 | 441 | 7,718 | 991,379 | 515 | 292,270 | 60,239 | 90,485 | 2.22 | 3.61 | 6.08 |
| Saline | 212 | 90 | 206 | 89 | 10,212 | 8,530 | 182 | 2,084 | 200,505 | 205 | 80,530 | 11,780 | 8,027 | 1.15 | 1.23 | 5.88 |
| District 6 | 3,490 | 4,465 | 3,289 | 4,407 | 247,121 | 219,302 | 3,124 | 140,218 | 9,298,677 | 3,122 | 1,718,418 | 927,076 | 1,021,970 | 3.75 | 4.66 | 9.97 |
| Arkansas | 119 | 118 | 93 | 118 | 7,208 | 9,621 | 84 | 2,779 | 163,865 | 90 | 49,750 | 11,823 | 21,755 | 1.64 | 2.26 | 7.22 |
| Crittenden | 585 | 995 | 577 | 990 | 50,561 | 38,153 | 573 | 35,258 | 3,012,056 | 558 | 402,752 | 314,876 | 323,692 | 6.23 | 8.95 | 10.45 |
| Cross | 241 | 188 | 202 | 183 | 17,588 | 12,378 | 190 | 9,056 | 615,450 | 198 | 113,980 | 62,932 | 48,535 | 3.58 | 3.92 | 10.23 |
| Lee | 480 | 581 | 457 | 579 | 40,720 | 29,655 | 454 | 23,643 | 1,372,417 | 423 | 265,726 | 158,124 | 123,225 | 3.88 | 4.16 | 11.52 |
| Lonoke | 348 | 432 | 334 | 427 | 28,282 | 33,596 | 317 | 12,014 | 699,715 | 312 | 141,740 | 60,092 | 101,505 | 2.12 | 3.02 | 8.59 |
| Monroe | 214 | 377 | 198 | 376 | 13,536 | 16,648 | 167 | 6,214 | 430,396 | 185 | 79,120 | 35,045 | 78,259 | 2.59 | 4.70 | 8.14 |
| Phillips | 764 | 1,014 | 736 | 996 | 36,206 | 34,714 | 711 | 24,905 | 1,325,624 | 685 | 329,117 | 134,790 | 190,059 | 3.72 | 5.47 | 10.17 |
| Prairie | 185 | 181 | 148 | 175 | 11,085 | 16,826 | 128 | 3,343 | 175,490 | 157 | 55,737 | 12,181 | 24,243 | 1.10 | 1.44 | 7.02 |
| St. Francis | 459 | 502 | 442 | 487 | 32,964 | 25,860 | 415 | 18,448 | 1,214,329 | 430 | 220,919 | 112,528 | 97,011 | 3.41 | 3.75 | 9.27 |
| Woodruff | 115 | 77 | 106 | 76 | 8,991 | 3,851 | 86 | 4,558 | 291,335 | 104 | 59,597 | 24,685 | 13,686 | 2.75 | 3.55 | 8.47 |

[1] Where for 1940 there are less than 3 total cash tenants or part owners, data for items other than count of farms are included only in crop-reporting district and

OWNERS RENTING ON A CASH BASIS, 1940; BY CROP-REPORTING DISTRICTS AND COUNTIES—Continued

| CROP-REPORTING DISTRICT AND COUNTY | PART OWNERS RENTING ON A CASH BASIS AND REPORTING AMOUNT OF RENT: CENSUS OF 1940 | | | | | | | | | | | |
|---|---|---|---|---|---|---|---|---|---|---|---|---|
| | Number 1940 [1] | Land in farms, 1940 (acres) | | Cropland harvested 1939 | | Value of land and buildings 1940 (dollars) | | Value of buildings 1940 | | Cash rent paid, or payable 1940 (dollars) | | |
| | | Total | Rented portion | Farms reporting | Acres | Total | Rented portion | Farms reporting | Dollars | Amount | Average: Per acre | Average: Per $100 of value |
| EAST SOUTH CENTRAL—Continued | | | | | | | | | | | | |
| Mississippi—Con. | | | | | | | | | | | | |
| District 9 | 383 | 46,605 | 19,641 | 358 | 11,618 | 716,978 | 201,772 | 356 | 225,005 | 15,048 | 0.77 | 7.46 |
| Clarke | 94 | 15,740 | 9,254 | 93 | 2,875 | 175,815 | 65,995 | 90 | 50,080 | 4,554 | 0.49 | 6.90 |
| Forrest | 32 | 2,692 | 634 | 30 | 751 | 61,190 | 11,685 | 32 | 27,105 | 430 | 0.68 | 3.68 |
| George | 17 | 1,165 | 255 | 16 | 445 | 25,710 | 5,600 | 17 | 10,500 | 597 | 2.34 | 10.66 |
| Greene | 6 | 419 | 109 | 6 | 92 | 4,100 | 775 | 6 | 1,010 | 97 | 0.89 | 12.52 |
| Hancock | 1 | 38 | 20 | 1 | 12 | 800 | 400 | 1 | 125 | 60 | 3.00 | 15.00 |
| Harrison | ---- | ---- | ---- | ---- | ---- | ---- | ---- | ---- | ---- | ---- | ---- | ---- |
| Jackson | 1 | 73 | 15 | 1 | 17 | 900 | 150 | 1 | 300 | 20 | 1.33 | 13.33 |
| Jasper | 33 | 2,927 | 1,161 | 33 | 1,106 | 51,320 | 15,226 | 33 | 17,095 | 1,475 | 1.28 | 11.15 |
| Jones | 36 | 3,789 | 1,402 | 36 | 1,074 | 69,140 | 18,263 | 36 | 17,115 | 1,942 | 1.39 | 10.63 |
| Lauderdale | 34 | 7,853 | 1,880 | 34 | 2,058 | 160,639 | 33,052 | 33 | 49,985 | 1,858 | 0.88 | 5.02 |
| Newton | 29 | 3,414 | 1,356 | 29 | 1,089 | 67,200 | 22,143 | 27 | 18,985 | 1,722 | 1.27 | 7.78 |
| Pearl River | 14 | 1,547 | 505 | 13 | 359 | 34,700 | 7,300 | 14 | 12,210 | 471 | 0.94 | 6.45 |
| Perry | ---- | ---- | ---- | ---- | ---- | ---- | ---- | ---- | ---- | ---- | ---- | ---- |
| Stone | 9 | 456 | 246 | 9 | 151 | 8,825 | 3,435 | 9 | 3,280 | 189 | 0.77 | 5.50 |
| Wayne | 57 | 6,492 | 2,816 | 57 | 1,589 | 56,639 | 19,748 | 57 | 17,235 | 1,833 | 0.65 | 9.28 |
| WEST SOUTH CENTRAL | | | | | | | | | | | | |
| Arkansas | | | | | | | | | | | | |
| State total | 2,375 | 478,765 | 211,766 | 2,325 | 177,355 | 14,096,964 | 5,439,256 | 2,313 | 2,959,754 | 429,206 | 2.03 | 7.89 |
| District 1 | 178 | 30,802 | 14,990 | 174 | 5,491 | 537,030 | 186,541 | 172 | 181,475 | 9,275 | 0.62 | 4.97 |
| Benton | 61 | 7,827 | 4,819 | 60 | 1,730 | 186,270 | 84,679 | 60 | 56,475 | 3,821 | 0.79 | 4.51 |
| Boone | 25 | 5,357 | 2,525 | 25 | 866 | 49,290 | 19,585 | 22 | 8,325 | 810 | 0.32 | 4.14 |
| Carroll | 36 | 8,142 | 3,498 | 34 | 1,301 | 128,790 | 39,195 | 35 | 37,850 | 1,772 | 0.51 | 4.52 |
| Madison | 6 | 956 | 624 | 6 | 102 | 4,250 | 2,075 | 6 | 1,150 | 100 | 0.16 | 4.82 |
| Newton | 4 | 189 | 110 | 4 | 51 | 5,550 | 2,725 | 4 | 3,575 | 129 | 1.17 | 4.73 |
| Washington | 46 | 8,331 | 3,414 | 45 | 1,641 | 182,880 | 38,282 | 45 | 54,100 | 2,643 | 0.77 | 6.90 |
| District 2 | 99 | 19,208 | 8,847 | 92 | 3,074 | 188,445 | 77,865 | 95 | 47,120 | 4,386 | 0.50 | 5.63 |
| Baxter | 4 | 310 | 107 | 3 | 71 | 6,550 | 3,100 | 4 | 1,700 | 187 | 1.75 | 6.03 |
| Cleburne | 17 | 2,750 | 1,168 | 15 | 545 | 26,010 | 7,244 | 15 | 6,860 | 886 | 0.76 | 12.23 |
| Fulton | 10 | 4,061 | 1,838 | 10 | 468 | 22,500 | 6,670 | 9 | 5,600 | 328 | 0.18 | 4.89 |
| Izard | 6 | 834 | 495 | 6 | 200 | 10,925 | 5,700 | 6 | 2,600 | 282 | 0.57 | 4.95 |
| Marion | 13 | 2,196 | 1,182 | 12 | 359 | 35,820 | 20,430 | 13 | 5,000 | 465 | 0.39 | 2.28 |
| Searcy | 9 | 1,104 | 552 | 7 | 170 | 7,390 | 2,890 | 9 | 2,700 | 287 | 0.52 | 9.93 |
| Sharp | 14 | 2,362 | 962 | 14 | 372 | 21,800 | 9,146 | 13 | 5,235 | 662 | 0.69 | 7.24 |
| Stone | 6 | 1,410 | 271 | 6 | 270 | 21,550 | 4,030 | 6 | 3,200 | 400 | 1.48 | 9.93 |
| Van Buren | 20 | 4,161 | 2,272 | 19 | 619 | 35,900 | 18,655 | 20 | 14,225 | 891 | 0.39 | 4.78 |
| District 3 | 410 | 89,628 | 37,173 | 405 | 49,581 | 4,926,646 | 2,188,521 | 400 | 887,385 | 177,143 | 4.77 | 8.09 |
| Clay | 20 | 5,921 | 1,140 | 20 | 1,895 | 71,800 | 24,315 | 19 | 14,075 | 2,132 | 1.87 | 8.77 |
| Craighead | 38 | 8,475 | 2,521 | 38 | 4,844 | 306,100 | 71,164 | 37 | 61,675 | 6,913 | 2.74 | 9.71 |
| Greene | 16 | 1,781 | 614 | 16 | 605 | 32,750 | 11,385 | 16 | 11,000 | 1,258 | 2.05 | 11.05 |
| Independence | 38 | 8,331 | 2,351 | 36 | 1,527 | 83,995 | 31,435 | 34 | 19,855 | 3,271 | 1.39 | 10.41 |
| Jackson | 23 | 3,818 | 1,743 | 23 | 1,715 | 81,350 | 39,245 | 23 | 14,875 | 3,643 | 2.09 | 9.28 |
| Lawrence | 35 | 7,258 | 3,462 | 33 | 2,412 | 165,310 | 76,700 | 35 | 39,150 | 6,240 | 1.80 | 8.14 |
| Mississippi | 144 | 37,995 | 17,736 | 144 | 29,355 | 3,655,761 | 1,712,865 | 143 | 602,910 | 134,436 | 7.58 | 7.85 |
| Poinsett | 22 | 4,647 | 2,008 | 22 | 3,036 | 300,780 | 134,307 | 19 | 37,720 | 13,494 | 6.72 | 10.05 |
| Randolph | 11 | 3,315 | 1,575 | 11 | 1,050 | 65,100 | 30,970 | 11 | 14,750 | 2,010 | 1.28 | 6.49 |
| White | 63 | 10,087 | 4,023 | 62 | 3,142 | 163,700 | 56,135 | 63 | 51,375 | 3,746 | 0.93 | 6.67 |
| District 4 | 357 | 62,084 | 30,719 | 345 | 14,354 | 1,012,920 | 408,613 | 351 | 277,515 | 23,983 | 0.78 | 5.87 |
| Crawford | 27 | 3,062 | 1,722 | 27 | 947 | 87,400 | 43,420 | 26 | 20,900 | 3,822 | 2.22 | 8.80 |
| Franklin | 53 | 10,121 | 4,645 | 53 | 2,023 | 116,520 | 42,301 | 51 | 28,270 | 2,624 | 0.58 | 6.20 |
| Johnson | 23 | 3,819 | 2,081 | 23 | 827 | 52,740 | 21,365 | 23 | 18,125 | 1,047 | 0.51 | 4.90 |
| Logan | 60 | 11,740 | 6,543 | 60 | 2,257 | 147,525 | 63,271 | 60 | 42,475 | 2,790 | 0.43 | 4.41 |
| Polk | 8 | 1,056 | 315 | 8 | 166 | 14,330 | 3,040 | 8 | 3,750 | 153 | 0.49 | 5.03 |
| Pope | 29 | 5,712 | 2,436 | 29 | 1,730 | 66,200 | 27,828 | 29 | 17,075 | 1,739 | 0.71 | 6.25 |
| Scott | 32 | 4,454 | 2,438 | 31 | 974 | 60,380 | 26,767 | 32 | 16,380 | 1,418 | 0.58 | 5.30 |
| Sebastian | 85 | 13,744 | 7,209 | 74 | 2,616 | 270,965 | 85,906 | 83 | 91,640 | 4,557 | 0.63 | 5.30 |
| Yell | 40 | 8,376 | 3,530 | 40 | 2,834 | 196,860 | 94,715 | 39 | 38,900 | 5,833 | 1.75 | 6.16 |
| District 5 | 269 | 49,937 | 18,663 | 260 | 16,462 | 1,612,255 | 437,977 | 262 | 360,501 | 24,611 | 1.52 | 5.62 |
| Conway | 32 | 3,858 | 1,643 | 32 | 1,121 | 58,650 | 18,901 | 30 | 17,750 | 1,499 | 0.91 | 7.93 |
| Faulkner | 62 | 10,160 | 4,465 | 62 | 3,215 | 148,180 | 48,955 | 61 | 44,030 | 5,029 | 1.13 | 10.27 |
| Garland | 26 | 3,114 | 1,540 | 25 | 722 | 60,745 | 19,925 | 26 | 20,056 | 1,193 | 0.89 | 5.99 |
| Grant | 15 | 1,571 | 775 | 15 | 565 | 25,955 | 9,035 | 14 | 6,585 | 802 | 0.78 | 8.88 |
| Hot Spring | 21 | 3,044 | 1,677 | 21 | 683 | 48,130 | 19,270 | 21 | 12,875 | 875 | 0.52 | 4.54 |
| Perry | 9 | 1,869 | 537 | 9 | 561 | 24,930 | 6,138 | 8 | 4,725 | 815 | 1.52 | 13.28 |
| Pulaski | 88 | 23,755 | 8,976 | 80 | 9,071 | 1,177,840 | 304,278 | 87 | 225,105 | 15,884 | 1.99 | 4.56 |
| Saline | 16 | 2,566 | 1,250 | 16 | 526 | 67,825 | 11,475 | 15 | 29,575 | 714 | 0.57 | 6.22 |
| District 6 | 435 | 102,820 | 44,854 | 433 | 47,499 | 3,376,297 | 1,254,213 | 425 | 666,492 | 113,577 | 2.53 | 9.20 |
| Arkansas | 23 | 8,141 | 3,390 | 22 | 3,338 | 247,180 | 91,430 | 23 | 48,050 | 8,042 | 2.37 | 8.80 |
| Crittenden | 54 | 15,572 | 5,529 | 54 | 9,288 | 841,315 | 275,085 | 51 | 141,537 | 27,270 | 4.93 | 9.91 |
| Cross | 18 | 3,769 | 1,193 | 18 | 1,240 | 84,111 | 28,761 | 17 | 19,380 | 2,175 | 1.82 | 7.56 |
| Lee | 69 | 10,959 | 3,993 | 69 | 6,265 | 376,255 | 129,816 | 67 | 98,600 | 14,816 | 3.71 | 11.41 |
| Lonoke | 92 | 20,071 | 7,984 | 92 | 8,069 | 621,360 | 194,061 | 91 | 124,690 | 12,387 | 1.55 | 6.38 |
| Monroe | 28 | 5,676 | 2,376 | 27 | 2,078 | 195,740 | 80,266 | 28 | 29,575 | 5,328 | 2.24 | 6.64 |
| Phillips | 77 | 14,878 | 7,344 | 77 | 7,716 | 491,951 | 201,551 | 76 | 108,525 | 20,586 | 2.80 | 10.21 |
| Prairie | 27 | 5,950 | 3,089 | 27 | 2,734 | 114,175 | 42,050 | 26 | 24,150 | 3,810 | 1.23 | 9.06 |
| St. Francis | 37 | 13,669 | 7,573 | 37 | 5,464 | 288,925 | 136,345 | 36 | 54,060 | 11,857 | 1.57 | 8.70 |
| Woodruff | 10 | 4,155 | 2,383 | 10 | 1,287 | 115,325 | 54,850 | 10 | 20,125 | 7,308 | 3.07 | 13.32 |

State totals. For total part owners see volume I, County table II.

TABLE 10.—CASH RENT PAID, OR PAYABLE, BY CASH TENANTS, 1940 AND 1930; AND BY PART

| CROP-REPORTING DISTRICT AND COUNTY | TOTAL CASH TENANTS (NUMBER) | | CASH TENANTS REPORTING AMOUNT OF RENT | | | | | | | | | | | | | |
|---|---|---|---|---|---|---|---|---|---|---|---|---|---|---|---|---|
| | | | Number | | Land in farms (acres) | | Cropland harvested, 1939 | | Value of land and buildings 1940 (dollars) | Value of buildings 1940 | | Cash rent paid, or payable (dollars) | | | | |
| | | | | | | | | | | | | Amount | | Average per acre | | Average per $100 of value 1940 |
| | 1940[1] | 1930 | 1940 | 1930 | 1940 | 1930 | Farms reporting | Acres | | Farms reporting | Dollars | 1940 | 1930 | 1940 | 1930 | |
| WEST SOUTH CENTRAL—Con. | | | | | | | | | | | | | | | | |
| Arkansas—Con. | | | | | | | | | | | | | | | | |
| District 7 | 753 | 710 | 701 | 702 | 53,422 | 47,387 | 603 | 13,173 | 927,793 | 661 | 249,913 | 51,022 | 89,462 | 0.96 | 1.89 | 5.50 |
| Hempstead | 139 | 128 | 134 | 126 | 10,519 | 9,846 | 118 | 2,846 | 174,795 | 125 | 46,600 | 10,591 | 17,816 | 1.01 | 1.81 | 6.06 |
| Howard | 73 | 81 | 70 | 81 | 4,495 | 3,403 | 57 | 1,222 | 95,195 | 64 | 31,595 | 6,235 | 7,015 | 1.39 | 2.06 | 6.55 |
| Lafayette | 63 | 72 | 54 | 72 | 3,790 | 4,434 | 48 | 1,402 | 87,190 | 47 | 18,230 | 4,372 | 10,698 | 1.15 | 2.41 | 5.01 |
| Little River | 72 | 74 | 72 | 74 | 5,728 | 6,010 | 62 | 1,836 | 87,190 | 70 | 21,950 | 4,090 | 11,815 | 0.71 | 1.97 | 4.69 |
| Miller | 172 | 106 | 165 | 106 | 9,742 | 5,368 | 143 | 2,288 | 256,520 | 163 | 77,513 | 13,252 | 17,758 | 1.36 | 3.31 | 5.17 |
| Montgomery | 63 | 46 | 57 | 41 | 5,579 | 3,775 | 53 | 1,119 | 71,873 | 57 | 12,900 | 2,949 | 3,434 | 0.53 | 0.91 | 4.10 |
| Pike | 55 | 47 | 53 | 46 | 5,088 | 3,697 | 37 | 736 | 51,610 | 49 | 10,730 | 3,354 | 3,341 | 0.66 | 0.90 | 6.50 |
| Sevier | 116 | 176 | 96 | 176 | 8,511 | 10,854 | 85 | 1,724 | 103,420 | 86 | 30,395 | 6,179 | 17,585 | 0.73 | 1.62 | 5.97 |
| District 8 | 1,138 | 1,406 | 1,043 | 1,404 | 84,732 | 91,789 | 973 | 23,816 | 1,334,225 | 1,005 | 346,279 | 65,731 | 141,346 | 0.78 | 1.54 | 4.93 |
| Bradley | 145 | 100 | 139 | 100 | 7,463 | 5,105 | 134 | 2,978 | 116,550 | 133 | 36,210 | 7,656 | 9,712 | 1.03 | 1.90 | 6.57 |
| Calhoun | 77 | 89 | 70 | 89 | 5,942 | 6,480 | 68 | 1,993 | 99,960 | 67 | 22,775 | 5,050 | 7,840 | 0.85 | 1.21 | 5.05 |
| Clark | 83 | 120 | 63 | 119 | 6,435 | 9,804 | 53 | 1,359 | 80,862 | 61 | 18,400 | 4,793 | 15,473 | 0.74 | 1.58 | 5.93 |
| Cleveland | 78 | 100 | 73 | 100 | 8,105 | 7,382 | 66 | 1,646 | 82,450 | 70 | 20,185 | 4,847 | 9,098 | 0.60 | 1.25 | 5.88 |
| Columbia | 174 | 195 | 159 | 195 | 15,145 | 11,278 | 151 | 4,533 | 249,315 | 152 | 54,780 | 10,794 | 23,553 | 0.71 | 2.09 | 4.35 |
| Dallas | 90 | 86 | 85 | 66 | 4,911 | 4,570 | 82 | 1,458 | 76,530 | 82 | 29,675 | 4,545 | 5,819 | 0.93 | 1.27 | 5.94 |
| Nevada | 115 | 132 | 111 | 132 | 10,059 | 11,487 | 97 | 2,797 | 172,897 | 106 | 49,371 | 7,361 | 13,813 | 0.73 | 1.20 | 4.26 |
| Ouachita | 173 | 271 | 167 | 270 | 12,559 | 16,386 | 155 | 3,405 | 213,052 | 165 | 49,615 | 9,943 | 23,707 | 0.79 | 1.45 | 4.67 |
| Union | 205 | 333 | 178 | 333 | 14,115 | 19,297 | 167 | 3,445 | 242,610 | 169 | 65,268 | 10,742 | 32,351 | 0.76 | 1.68 | 4.43 |
| District 9 | 1,101 | 3,108 | 1,051 | 3,093 | 84,043 | 131,092 | 985 | 33,741 | 2,128,452 | 1,011 | 400,870 | 181,892 | 577,228 | 2.16 | 4.40 | 8.55 |
| Ashley | 128 | 242 | 123 | 234 | 7,521 | 11,084 | 112 | 2,545 | 175,558 | 120 | 45,135 | 10,670 | 33,287 | 1.42 | 3.00 | 6.06 |
| Chicot | 145 | 443 | 125 | 443 | 10,317 | 22,433 | 121 | 5,362 | 288,760 | 115 | 42,410 | 28,349 | 99,759 | 2.75 | 4.45 | 9.82 |
| Desha | 138 | 481 | 132 | 481 | 10,245 | 16,653 | 123 | 5,046 | 320,017 | 126 | 79,665 | 33,285 | 92,024 | 3.25 | 5.53 | 10.40 |
| Drew | 235 | 390 | 233 | 388 | 20,480 | 24,514 | 217 | 5,173 | 302,368 | 230 | 73,035 | 18,778 | 58,152 | 0.92 | 2.37 | 6.21 |
| Jefferson | 265 | 851 | 252 | 848 | 22,831 | 31,800 | 228 | 9,688 | 754,104 | 242 | 112,040 | 56,333 | 177,772 | 2.47 | 5.59 | 7.47 |
| Lincoln | 190 | 699 | 186 | 699 | 12,689 | 24,608 | 184 | 5,927 | 287,645 | 178 | 48,585 | 34,477 | 116,232 | 2.72 | 4.72 | 11.99 |
| Louisiana | | | | | | | | | | | | | | | | |
| State total | 11,201 | 12,886 | 10,708 | 12,806 | 611,703 | 586,955 | 9,967 | 234,163 | 21,158,092 | 10,197 | 4,846,526 | 1,222,527 | 1,790,616 | 2.00 | 3.05 | 5.78 |
| District 1 | 1,689 | 2,012 | 1,589 | 2,004 | 120,588 | 101,374 | 1,465 | 41,542 | 3,874,684 | 1,535 | 676,075 | 184,570 | 265,336 | 1.53 | 2.62 | 4.76 |
| Bossier | 375 | 374 | 361 | 371 | 26,575 | 17,052 | 335 | 9,221 | 793,889 | 348 | 104,934 | 37,943 | 50,473 | 1.43 | 2.96 | 4.78 |
| Caddo | 582 | 871 | 575 | 869 | 42,261 | 43,093 | 520 | 15,587 | 2,068,585 | 572 | 363,016 | 89,597 | 131,247 | 2.12 | 3.05 | 4.33 |
| De Soto | 380 | 352 | 327 | 350 | 20,415 | 17,274 | 307 | 6,956 | 361,852 | 317 | 84,705 | 20,521 | 38,285 | 1.01 | 2.10 | 5.67 |
| Red River | 98 | 153 | 92 | 153 | 12,387 | 7,591 | 88 | 4,528 | 289,770 | 90 | 45,060 | 21,150 | 17,785 | 1.71 | 2.35 | 7.30 |
| Webster | 254 | 262 | 234 | 261 | 18,930 | 16,374 | 215 | 5,250 | 360,588 | 208 | 78,360 | 15,359 | 29,548 | 0.81 | 1.80 | 4.25 |
| District 2 | 1,204 | 1,248 | 1,113 | 1,233 | 98,787 | 73,332 | 1,040 | 26,856 | 1,910,435 | 1,052 | 433,542 | 88,886 | 153,759 | 0.90 | 2.10 | 4.65 |
| Bienville | 148 | 109 | 139 | 109 | 10,128 | 5,872 | 136 | 3,284 | 143,373 | 135 | 45,575 | 7,123 | 8,897 | 0.70 | 1.52 | 4.97 |
| Caldwell | 50 | 67 | 42 | 67 | 1,068 | 2,964 | 40 | 599 | 29,187 | 41 | 12,495 | 2,176 | 9,275 | 2.04 | 3.15 | 7.46 |
| Claiborne | 208 | 146 | 196 | 145 | 22,418 | 12,605 | 190 | 6,093 | 341,780 | 185 | 65,620 | 15,290 | 20,714 | 0.68 | 1.62 | 4.47 |
| Jackson | 139 | 171 | 134 | 170 | 11,211 | 9,680 | 117 | 2,584 | 147,445 | 127 | 36,185 | 7,202 | 17,114 | 0.64 | 1.77 | 4.88 |
| Lincoln | 183 | 136 | 167 | 136 | 13,922 | 12,602 | 156 | 3,957 | 296,990 | 154 | 84,412 | 12,530 | 17,221 | 0.90 | 1.37 | 4.22 |
| Ouachita | 237 | 352 | 213 | 350 | 23,377 | 16,595 | 201 | 6,082 | 691,734 | 204 | 128,060 | 32,807 | 61,237 | 1.39 | 3.69 | 4.71 |
| Union | 155 | 152 | 151 | 150 | 13,481 | 7,350 | 144 | 3,847 | 203,451 | 139 | 40,775 | 8,952 | 11,424 | 0.66 | 1.55 | 4.40 |
| Winn | 84 | 115 | 71 | 106 | 3,182 | 5,464 | 56 | 710 | 56,495 | 67 | 22,420 | 3,006 | 7,877 | 0.95 | 1.44 | 5.32 |
| District 3 | 695 | 1,432 | 683 | 1,427 | 58,367 | 59,808 | 632 | 20,948 | 1,917,185 | 625 | 333,660 | 129,013 | 275,729 | 2.21 | 4.61 | 6.73 |
| East Carroll | 61 | 287 | 58 | 287 | 11,693 | 13,762 | 57 | 3,280 | 411,145 | 53 | 38,195 | 22,729 | 55,549 | 1.94 | 4.04 | 5.55 |
| Franklin | 117 | 256 | 111 | 254 | 6,057 | 10,451 | 101 | 2,535 | 202,695 | 107 | 39,505 | 18,161 | 55,688 | 3.00 | 5.33 | 8.96 |
| Madison | 94 | 172 | 94 | 172 | 6,920 | 11,765 | 92 | 3,051 | 336,760 | 90 | 44,240 | 18,960 | 40,114 | 2.74 | 3.41 | 5.63 |
| Morehouse | 165 | 253 | 157 | 250 | 7,835 | 7,836 | 151 | 4,785 | 281,976 | 150 | 49,990 | 22,205 | 37,053 | 2.83 | 4.73 | 7.87 |
| Richland | 157 | 282 | 152 | 282 | 7,872 | 8,875 | 148 | 3,977 | 379,750 | 138 | 121,670 | 28,020 | 51,596 | 3.58 | 5.81 | 7.38 |
| Tensas | 52 | 94 | 48 | 94 | 15,846 | 4,198 | 44 | 2,386 | 243,315 | 48 | 28,595 | 14,033 | 18,780 | 0.86 | 4.47 | 5.77 |
| West Carroll | 49 | 88 | 43 | 88 | 2,144 | 2,921 | 41 | 934 | 61,544 | 39 | 11,665 | 4,905 | 16,949 | 2.29 | 5.80 | 7.97 |
| District 4 | 390 | 413 | 358 | 411 | 25,472 | 20,780 | 337 | 6,572 | 414,763 | 344 | 135,680 | 24,602 | 39,216 | 0.97 | 1.89 | 5.95 |
| Natchitoches | 162 | 152 | 153 | 151 | 14,593 | 7,514 | 142 | 3,893 | 264,088 | 148 | 78,140 | 16,567 | 22,540 | 1.14 | 3.00 | 6.27 |
| Sabine | 126 | 134 | 109 | 134 | 7,160 | 8,918 | 106 | 2,005 | 91,020 | 106 | 31,745 | 4,996 | 8,124 | 0.70 | 0.91 | 5.49 |
| Vernon | 102 | 127 | 96 | 126 | 3,719 | 4,348 | 89 | 1,174 | 59,655 | 90 | 25,795 | 3,039 | 8,552 | 0.82 | 1.97 | 5.09 |
| District 5 | 2,764 | 3,079 | 2,670 | 3,066 | 126,416 | 111,437 | 2,608 | 60,516 | 5,333,540 | 2,588 | 1,182,708 | 351,796 | 445,513 | 2.78 | 4.00 | 6.60 |
| Avoyelles | 805 | 1,008 | 786 | 1,008 | 20,875 | 25,760 | 781 | 18,062 | 1,155,410 | 758 | 238,185 | 88,021 | 142,827 | 4.22 | 5.54 | 7.62 |
| Catahoula | 78 | 49 | 69 | 47 | 8,006 | 1,684 | 66 | 2,003 | 137,126 | 65 | 29,045 | 9,186 | 5,791 | 1.15 | 3.44 | 6.70 |
| Concordia | 80 | 129 | 79 | 129 | 15,009 | 8,892 | 75 | 2,814 | 372,115 | 78 | 59,970 | 17,011 | 23,954 | 1.13 | 2.69 | 4.57 |
| Evangeline | 103 | 146 | 98 | 140 | 3,402 | 3,680 | 96 | 1,721 | 113,647 | 96 | 29,802 | 6,028 | 11,396 | 1.77 | 3.10 | 5.30 |
| Grant | 38 | 103 | 34 | 102 | 1,966 | 4,297 | 29 | 445 | 40,230 | 33 | 15,935 | 2,108 | 9,178 | 1.07 | 2.14 | 5.24 |
| La Salle | 87 | 91 | 84 | 91 | 1,883 | 1,530 | 81 | 843 | 75,905 | 84 | 56,965 | 5,609 | 8,038 | 2.98 | 5.25 | 7.39 |
| Pointe Coupee | 860 | 632 | 858 | 632 | 42,843 | 27,176 | 846 | 18,789 | 1,463,204 | 847 | 324,010 | 110,388 | 82,398 | 2.58 | 3.03 | 7.54 |
| Rapides | 440 | 669 | 400 | 666 | 21,484 | 28,581 | 382 | 12,045 | 1,461,049 | 390 | 298,983 | 81,480 | 124,652 | 3.79 | 4.36 | 5.58 |
| St. Landry | 102 | 102 | 96 | 101 | 3,937 | 4,109 | 91 | 2,076 | 204,368 | 94 | 50,343 | 11,617 | 16,557 | 2.95 | 4.03 | 5.68 |
| West Baton Rouge | 171 | 150 | 166 | 150 | 7,011 | 5,728 | 161 | 3,918 | 512,486 | 143 | 59,470 | 20,388 | 20,742 | 2.91 | 3.62 | 6.52 |
| District 6 | 2,549 | 3,255 | 2,511 | 3,240 | 78,644 | 107,799 | 2,332 | 30,622 | 2,529,440 | 2,443 | 797,750 | 175,839 | 308,713 | 2.21 | 2.85 | 6.95 |
| East Baton Rouge | 298 | 676 | 294 | 675 | 15,782 | 26,718 | 268 | 4,282 | 657,753 | 281 | 144,725 | 29,740 | 78,660 | 2.16 | 2.94 | 4.52 |
| East Feliciana | 139 | 271 | 135 | 270 | 7,129 | 15,448 | 130 | 2,916 | 114,095 | 132 | 35,915 | 8,069 | 22,141 | 1.13 | 1.65 | 7.07 |
| Livingston | 222 | 132 | 214 | 129 | 4,726 | 3,189 | 197 | 1,555 | 203,460 | 207 | 68,530 | 12,396 | 11,396 | 2.62 | 3.60 | 6.09 |
| St. Helena | 195 | 252 | 193 | 244 | 11,814 | 10,994 | 184 | 2,909 | 164,510 | 189 | 55,425 | 8,746 | 18,383 | 0.74 | 1.67 | 5.32 |
| St. Tammany | 48 | 112 | 44 | 111 | 1,093 | 5,521 | 38 | 429 | 59,525 | 44 | 24,865 | 2,582 | 10,831 | 2.18 | 1.96 | 3.99 |
| Tangipahoa | 880 | 780 | 874 | 780 | 17,674 | 19,079 | 793 | 6,180 | 847,661 | 840 | 304,543 | 67,673 | 85,941 | 3.83 | 4.50 | 7.98 |
| Washington | 143 | 143 | 140 | 143 | 6,504 | 7,184 | 129 | 2,864 | 156,960 | 138 | 68,261 | 10,458 | 12,548 | 1.61 | 1.75 | 6.67 |
| West Feliciana | 624 | 889 | 617 | 888 | 16,922 | 21,586 | 593 | 9,887 | 325,576 | 612 | 95,486 | 36,365 | 66,813 | 2.15 | 3.08 | 11.18 |

[1] Where for 1940 there are less than 3 total cash tenants or part owners, data for items other than count of farms are included only in crop-reporting district and

OWNERS RENTING ON A CASH BASIS, 1940; BY CROP-REPORTING DISTRICTS AND COUNTIES—Continued

| CROP-REPORTING DISTRICT AND COUNTY | PART OWNERS RENTING ON A CASH BASIS AND REPORTING AMOUNT OF RENT: CENSUS OF 1940 | | | | | | | | | | | |
|---|---|---|---|---|---|---|---|---|---|---|---|---|
| | Number 1940[1] | Land in farms, 1940 (acres) | | Cropland harvested 1939 | | Value of land and buildings 1940 (dollars) | | Value of buildings 1940 | | Cash rent paid, or payable 1940 (dollars) | | |
| | | Total | Rented portion | Farms reporting | Acres | Total | Rented portion | Farms reporting | Dollars | Amount | Average: Per acre | Average: Per $100 of value |
| WEST SOUTH CENTRAL—Continued | | | | | | | | | | | | |
| Arkansas—Con. | | | | | | | | | | | | |
| District 7 | 184 | 38,798 | 18,513 | 180 | 10,660 | 863,984 | 240,407 | 180 | 145,425 | 14,536 | 0.79 | 6.05 |
| Hempstead | 43 | 11,396 | 5,483 | 40 | 2,854 | 188,730 | 70,990 | 39 | 47,550 | 4,005 | 0.73 | 5.64 |
| Howard | 20 | 3,954 | 1,855 | 20 | 1,539 | 88,698 | 29,928 | 20 | 18,760 | 1,902 | 1.15 | 6.36 |
| Lafayette | 13 | 1,619 | 937 | 13 | 835 | 49,851 | 24,899 | 13 | 13,950 | 1,370 | 1.46 | 5.50 |
| Little River | 19 | 6,636 | 2,258 | 18 | 1,786 | 108,050 | 29,120 | 19 | 17,745 | 1,671 | 0.74 | 5.74 |
| Miller | 16 | 1,958 | 1,080 | 16 | 773 | 82,900 | 25,915 | 16 | 12,660 | 2,130 | 1.97 | 8.22 |
| Montgomery | 23 | 4,599 | 2,207 | 23 | 976 | 82,610 | 18,640 | 23 | 12,860 | 748 | 0.34 | 4.00 |
| Pike | 9 | 861 | 306 | 9 | 216 | 7,840 | 2,740 | 9 | 2,900 | 297 | 0.97 | 10.84 |
| Sevier | 41 | 7,795 | 4,589 | 41 | 1,681 | 97,325 | 38,175 | 41 | 19,100 | 2,415 | 0.53 | 6.33 |
| District 8 | 276 | 49,466 | 19,663 | 272 | 15,099 | 792,621 | 247,517 | 265 | 223,368 | 15,008 | 0.76 | 6.06 |
| Bradley | 35 | 4,730 | 1,520 | 34 | 1,908 | 79,331 | 23,714 | 35 | 26,550 | 1,951 | 1.28 | 8.23 |
| Calhoun | 20 | 2,791 | 1,050 | 20 | 990 | 40,550 | 10,560 | 19 | 12,110 | 829 | 0.79 | 7.84 |
| Clark | 14 | 3,267 | 1,561 | 14 | 549 | 43,050 | 14,080 | 13 | 10,450 | 935 | 0.60 | 6.64 |
| Cleveland | 13 | 5,380 | 860 | 13 | 1,225 | 62,158 | 10,560 | 11 | 7,900 | 653 | 0.76 | 6.18 |
| Columbia | 54 | 9,517 | 4,568 | 54 | 3,572 | 165,325 | 54,455 | 52 | 52,100 | 3,972 | 0.87 | 7.29 |
| Dallas | 15 | 2,177 | 1,074 | 14 | 687 | 30,822 | 13,015 | 15 | 8,550 | 979 | 0.91 | 7.52 |
| Nevada | 39 | 8,236 | 3,790 | 38 | 2,202 | 135,892 | 46,793 | 38 | 38,600 | 1,806 | 0.48 | 3.86 |
| Ouachita | 41 | 7,338 | 3,032 | 41 | 2,186 | 116,640 | 43,110 | 39 | 29,775 | 2,157 | 0.71 | 5.00 |
| Union | 45 | 6,030 | 2,208 | 44 | 1,782 | 118,853 | 31,210 | 43 | 39,333 | 1,726 | 0.78 | 5.55 |
| District 9 | 167 | 36,022 | 18,344 | 164 | 15,135 | 986,766 | 417,602 | 163 | 210,473 | 48,687 | 2.55 | 11.18 |
| Ashley | 9 | 1,030 | 350 | 9 | 492 | 36,350 | 10,900 | 9 | 9,675 | 1,124 | 3.21 | 10.31 |
| Chicot | 28 | 6,877 | 3,947 | 27 | 2,288 | 213,364 | 81,635 | 27 | 48,505 | 8,868 | 2.25 | 10.86 |
| Desha | 13 | 3,044 | 1,165 | 12 | 1,623 | 127,315 | 36,910 | 13 | 28,890 | 3,489 | 2.99 | 9.45 |
| Drew | 15 | 1,718 | 866 | 15 | 494 | 20,215 | 8,875 | 15 | 6,225 | 705 | 0.81 | 7.94 |
| Jefferson | 47 | 11,978 | 5,377 | 46 | 6,147 | 401,245 | 160,055 | 45 | 83,030 | 12,584 | 2.34 | 7.86 |
| Lincoln | 55 | 11,375 | 6,639 | 55 | 4,091 | 188,277 | 119,227 | 54 | 34,148 | 19,917 | 3.00 | 16.71 |
| Louisiana | | | | | | | | | | | | |
| State total | 1,955 | 380,326 | 205,442 | 1,872 | 118,047 | 14,371,512 | 6,211,052 | 1,872 | 3,152,119 | 264,835 | 1.29 | 4.26 |
| District 1 | 320 | 83,246 | 44,042 | 309 | 31,582 | 4,057,055 | 2,078,646 | 311 | 586,011 | 70,143 | 1.59 | 3.37 |
| Bossier | 55 | 18,273 | 9,482 | 54 | 8,335 | 1,325,342 | 660,534 | 51 | 156,937 | 29,128 | 3.07 | 4.41 |
| Caddo | 138 | 35,857 | 21,645 | 129 | 14,382 | 2,061,753 | 1,213,710 | 137 | 289,419 | 30,439 | 1.41 | 2.51 |
| De Soto | 57 | 12,530 | 6,862 | 56 | 3,073 | 230,622 | 77,529 | 56 | 60,785 | 4,053 | 0.61 | 5.23 |
| Red River | 33 | 9,558 | 3,780 | 33 | 3,477 | 300,655 | 84,870 | 32 | 48,375 | 4,555 | 1.20 | 5.37 |
| Webster | 37 | 7,048 | 2,473 | 37 | 2,315 | 138,723 | 42,003 | 35 | 30,515 | 1,968 | 0.80 | 4.69 |
| District 2 | 286 | 46,285 | 23,058 | 285 | 13,887 | 1,102,165 | 560,864 | 282 | 278,170 | 21,207 | 0.92 | 3.78 |
| Bienville | 41 | 7,299 | 4,074 | 41 | 2,243 | 98,635 | 38,945 | 39 | 29,650 | 2,763 | 0.68 | 7.09 |
| Caldwell | 1 | 74 | 60 | 1 | 64 | 4,440 | 3,112 | 1 | 600 | 300 | 5.00 | 9.64 |
| Claiborne | 48 | 12,987 | 5,081 | 47 | 3,334 | 197,925 | 61,535 | 48 | 64,725 | 3,335 | 0.66 | 5.44 |
| Jackson | 28 | 2,322 | 757 | 28 | 931 | 37,865 | 11,594 | 28 | 15,885 | 1,050 | 1.39 | 9.06 |
| Lincoln | 56 | 8,126 | 3,100 | 56 | 2,963 | 189,760 | 58,988 | 56 | 62,615 | 2,833 | 0.91 | 4.80 |
| Ouachita | 33 | 9,706 | 7,428 | 33 | 2,222 | 460,472 | 354,582 | 32 | 80,800 | 9,026 | 1.22 | 2.55 |
| Union | 34 | 4,332 | 2,203 | 34 | 1,501 | 77,850 | 27,175 | 33 | 29,870 | 1,513 | 0.69 | 5.57 |
| Winn | 25 | 1,419 | 357 | 25 | 629 | 35,220 | 5,155 | 25 | 14,025 | 387 | 1.08 | 7.51 |
| District 3 | 97 | 62,849 | 55,465 | 96 | 8,029 | 1,166,925 | 744,924 | 92 | 132,045 | 27,201 | 0.51 | 3.65 |
| East Carroll | 10 | 2,220 | 1,442 | 10 | 1,242 | 83,250 | 24,995 | 9 | 12,450 | 3,812 | 2.64 | 5.25 |
| Franklin | 11 | 1,701 | 1,246 | 11 | 472 | 64,840 | 33,441 | 11 | 20,650 | 2,057 | 1.65 | 6.15 |
| Madison | 17 | 4,618 | 3,222 | 17 | 1,636 | 192,590 | 115,515 | 16 | 30,175 | 6,523 | 2.02 | 5.65 |
| Morehouse | 19 | 46,782 | 44,093 | 19 | 2,550 | 554,321 | 454,756 | 19 | 29,670 | 7,987 | 0.18 | 1.76 |
| Richland | 23 | 3,848 | 1,676 | 23 | 1,332 | 149,350 | 51,880 | 21 | 27,825 | 4,762 | 2.84 | 9.18 |
| Tensas | 4 | 641 | 184 | 4 | 215 | 13,655 | 2,025 | 4 | 2,600 | 275 | 1.49 | 13.58 |
| West Carroll | 13 | 3,039 | 1,602 | 12 | 582 | 128,920 | 62,512 | 12 | 8,675 | 1,785 | 1.11 | 2.86 |
| District 4 | 81 | 13,236 | 5,315 | 80 | 3,967 | 406,455 | 141,830 | 79 | 95,873 | 5,708 | 1.07 | 4.02 |
| Natchitoches | 39 | 9,774 | 4,070 | 38 | 2,959 | 360,565 | 127,338 | 39 | 78,850 | 4,925 | 1.21 | 3.87 |
| Sabine | 11 | 2,218 | 873 | 11 | 326 | 28,140 | 10,290 | 11 | 8,323 | 467 | 0.53 | 4.54 |
| Vernon | 31 | 1,244 | 372 | 31 | 702 | 19,750 | 4,202 | 29 | 8,700 | 316 | 0.85 | 7.52 |
| District 5 | 371 | 38,255 | 14,764 | 362 | 17,415 | 2,020,782 | 727,516 | 361 | 448,705 | 40,259 | 2.73 | 5.53 |
| Avoyelles | 149 | 9,821 | 3,983 | 147 | 8,217 | 601,250 | 229,489 | 146 | 120,105 | 15,324 | 3.85 | 6.68 |
| Catahoula | 4 | 240 | 92 | 4 | 91 | 6,620 | 2,510 | 4 | 4,100 | 320 | 3.48 | 12.75 |
| Concordia | 9 | 761 | 295 | 9 | 321 | 29,220 | 9,680 | 9 | 9,355 | 998 | 3.38 | 10.31 |
| Evangeline | 18 | 757 | 346 | 18 | 440 | 24,750 | 8,690 | 18 | 7,150 | 660 | 1.91 | 7.59 |
| Grant | 10 | 513 | 160 | 9 | 287 | 18,870 | 3,240 | 9 | 6,455 | 299 | 1.87 | 9.23 |
| La Salle | 14 | 451 | 204 | 14 | 153 | 10,690 | 2,595 | 14 | 5,645 | 280 | 1.37 | 10.79 |
| Pointe Coupee | 32 | 5,968 | 2,077 | 31 | 1,179 | 223,810 | 74,678 | 32 | 58,435 | 3,609 | 1.74 | 4.83 |
| Rapides | 56 | 10,239 | 3,405 | 56 | 5,501 | 682,507 | 206,901 | 53 | 131,390 | 11,142 | 3.27 | 5.39 |
| St. Landry | 21 | 1,454 | 542 | 21 | 670 | 84,335 | 34,196 | 21 | 22,140 | 1,194 | 2.20 | 3.49 |
| West Baton Rouge | 58 | 6,271 | 3,660 | 53 | 2,556 | 338,630 | 155,537 | 55 | 84,030 | 6,433 | 1.76 | 4.14 |
| District 6 | 199 | 35,577 | 15,537 | 186 | 5,041 | 778,342 | 282,057 | 198 | 274,508 | 13,679 | 0.88 | 4.85 |
| East Baton Rouge | 63 | 12,228 | 5,677 | 54 | 1,761 | 388,404 | 170,174 | 62 | 87,458 | 6,851 | 1.21 | 4.03 |
| East Feliciana | 16 | 4,202 | 1,847 | 15 | 626 | 69,429 | 20,645 | 16 | 21,770 | 1,038 | 0.56 | 5.03 |
| Livingston | 6 | 252 | 77 | 6 | 58 | 9,100 | 1,065 | 6 | 4,550 | 108 | 1.40 | 10.14 |
| St. Helena | 20 | 1,738 | 469 | 20 | 432 | 28,500 | 7,868 | 20 | 12,375 | 743 | 1.58 | 9.44 |
| St. Tammany | 4 | 70 | 23 | 4 | 36 | 3,345 | 526 | 4 | 1,860 | 49 | 2.13 | 9.32 |
| Tangipahoa | 42 | 1,199 | 674 | 41 | 511 | 59,445 | 19,645 | 42 | 25,715 | 2,057 | 3.05 | 10.47 |
| Washington | 23 | 1,886 | 422 | 23 | 869 | 47,175 | 8,215 | 23 | 20,375 | 1,155 | 2.69 | 13.82 |
| West Feliciana | 25 | 14,002 | 6,348 | 23 | 948 | 172,944 | 53,919 | 25 | 100,405 | 1,698 | 0.27 | 3.15 |

State totals. For total part owners see volume I, County table II.

TABLE 10.—CASH RENT PAID, OR PAYABLE, BY CASH TENANTS, 1940 AND 1930; AND BY PART

| CROP-REPORTING DISTRICT AND COUNTY | TOTAL CASH TENANTS (NUMBER) | | CASH TENANTS REPORTING AMOUNT OF RENT | | | | | | | | | | | | | |
|---|---|---|---|---|---|---|---|---|---|---|---|---|---|---|---|---|
| | | | Number | | Land in farms (acres) | | Cropland harvested, 1939 | | Value of land and buildings 1940 (dollars) | Value of buildings 1940 | | Cash rent paid, or payable (dollars) | | | | |
| | | | | | | | | | | | | Amount | | Average per acre | | Average per $100 of value 1940 |
| | 1940[1] | 1930 | 1940 | 1930 | 1940 | 1930 | Farms reporting | Acres | | Farms reporting | Dollars | 1940 | 1930 | 1940 | 1930 | |
| WEST SOUTH CENTRAL—Con. | | | | | | | | | | | | | | | | |
| Louisiana—Con. | | | | | | | | | | | | | | | | |
| District 7 | 450 | 416 | 432 | 410 | 22,183 | 27,387 | 390 | 6,872 | 760,870 | 409 | 195,157 | 34,364 | 65,608 | 1.55 | 2.40 | 4.52 |
| Acadia | 24 | 20 | 22 | 18 | 307 | 2,355 | 17 | 159 | 28,380 | 21 | 11,030 | 1,685 | 6,231 | 5.49 | 2.65 | 5.94 |
| Allen | 90 | 99 | 88 | 99 | 3,665 | 7,155 | 83 | 1,126 | 85,375 | 85 | 36,935 | 6,896 | 22,826 | 1.88 | 3.16 | 8.08 |
| Beauregard | 126 | 112 | 123 | 112 | 7,579 | 4,005 | 106 | 1,075 | 114,005 | 115 | 42,620 | 4,644 | 6,687 | 0.61 | 1.67 | 4.07 |
| Calcasieu | 116 | 95 | 112 | 95 | 5,614 | 7,567 | 103 | 1,841 | 296,975 | 109 | 66,417 | 9,589 | 15,130 | 1.71 | 2.00 | 3.23 |
| Cameron | 16 | 18 | 13 | 18 | 376 | 811 | 13 | 248 | 10,550 | 11 | 2,770 | 569 | 2,232 | 1.51 | 2.75 | 5.39 |
| Jefferson Davis | 30 | 20 | 27 | 20 | 2,634 | 1,330 | 21 | 1,132 | 126,200 | 23 | 15,945 | 5,698 | 4,096 | 2.08 | 3.08 | 4.87 |
| Vermilion | 48 | 52 | 47 | 48 | 1,808 | 4,164 | 45 | 1,091 | 99,365 | 45 | 19,440 | 5,085 | 8,606 | 2.81 | 2.07 | 5.11 |
| District 8 | 486 | 330 | 450 | 328 | 25,307 | 34,922 | 423 | 15,618 | 1,190,259 | 388 | 302,607 | 69,110 | 76,730 | 2.73 | 2.20 | 5.81 |
| Assumption | 58 | 50 | 57 | 50 | 3,722 | 4,905 | 35 | 1,743 | 175,150 | 35 | 59,780 | 9,326 | 15,523 | 2.51 | 3.16 | 5.32 |
| Iberia | 68 | 52 | 65 | 51 | 6,006 | 2,940 | 63 | 4,330 | 335,995 | 59 | 102,125 | 16,818 | 7,474 | 2.80 | 2.54 | 5.01 |
| Iberville | 243 | 133 | 243 | 132 | 8,427 | 6,830 | 231 | 5,857 | 374,239 | 195 | 81,927 | 25,306 | 17,104 | 3.00 | 2.50 | 6.76 |
| Lafayette | 57 | 44 | 52 | 44 | 2,007 | 1,836 | 46 | 1,269 | 123,770 | 50 | 29,250 | 7,141 | 9,912 | 3.56 | 5.40 | 5.77 |
| St. Martin | 23 | 12 | 21 | 12 | 1,256 | 965 | 19 | 820 | 63,710 | 19 | 10,850 | 4,101 | 2,150 | 3.27 | 2.23 | 6.44 |
| St. Mary | 37 | 39 | 32 | 39 | 3,887 | 17,446 | 29 | 1,619 | 117,395 | 30 | 18,675 | 6,418 | 24,567 | 1.65 | 1.41 | 5.47 |
| District 9 | 974 | 701 | 922 | 687 | 54,979 | 50,116 | 740 | 24,817 | 3,226,916 | 813 | 809,347 | 164,347 | 162,012 | 2.99 | 3.23 | 5.09 |
| Ascension | 183 | 217 | 173 | 216 | 8,429 | 6,884 | 166 | 4,463 | 326,175 | 153 | 64,745 | 19,154 | 26,776 | 2.27 | 3.89 | 5.87 |
| Jefferson | 101 | 93 | 100 | 92 | 2,969 | 2,241 | 56 | 1,113 | 605,370 | 93 | 124,755 | 23,612 | 27,881 | 7.95 | 12.44 | 3.90 |
| Lafourche | 87 | 54 | 83 | 54 | 8,831 | 8,238 | 79 | 4,845 | 443,319 | 77 | 89,348 | 23,555 | 16,923 | 2.67 | 2.05 | 5.31 |
| Orleans | 48 | 75 | 47 | 75 | 2,256 | 1,152 | 15 | 155 | 235,400 | 47 | 64,550 | 12,934 | 16,715 | 5.73 | 14.51 | 5.49 |
| Plaquemines | 78 | 38 | 63 | 38 | 8,003 | 5,872 | 61 | 1,620 | 221,750 | 59 | 44,650 | 7,186 | 14,616 | 0.90 | 2.49 | 3.24 |
| St. Bernard | 46 | 57 | 44 | 47 | 1,691 | 4,336 | 28 | 498 | 192,272 | 39 | 51,110 | 9,093 | 14,234 | 5.38 | 3.28 | 4.73 |
| St. Charles | 51 | 20 | 51 | 20 | 5,044 | 4,441 | 46 | 1,718 | 169,975 | 44 | 34,875 | 8,745 | 5,294 | 1.73 | 1.19 | 5.14 |
| St. James | 126 | 54 | 124 | 54 | 6,225 | 9,259 | 112 | 4,189 | 327,107 | 85 | 73,605 | 24,397 | 24,111 | 3.92 | 2.60 | 7.46 |
| St. John the Baptist | 60 | 29 | 58 | 29 | 4,061 | 3,759 | 57 | 2,669 | 254,263 | 44 | 59,835 | 15,215 | 7,699 | 3.75 | 2.05 | 5.98 |
| Terrebonne | 194 | 64 | 179 | 62 | 7,470 | 3,934 | 120 | 3,547 | 451,285 | 172 | 201,874 | 20,456 | 7,763 | 2.74 | 1.97 | 4.53 |
| Oklahoma | | | | | | | | | | | | | | | | |
| State total | 28,627 | 17,598 | 25,351 | 17,411 | 3,187,937 | 2,624,302 | 21,960 | 888,790 | 59,034,169 | 24,618 | 11,416,983 | 3,122,296 | 4,026,140 | 0.98 | 1.53 | 5.29 |
| District 1 | 312 | 295 | 277 | 295 | 193,093 | 144,339 | 177 | 16,328 | 1,171,025 | 253 | 178,425 | 51,904 | 78,001 | 0.27 | 0.53 | 4.43 |
| Beaver | 62 | 69 | 60 | 69 | 24,178 | 31,739 | 36 | 2,913 | 169,230 | 56 | 38,360 | 8,925 | 19,808 | 0.37 | 0.62 | 5.27 |
| Cimarron | 24 | 25 | 19 | 25 | 71,867 | 48,752 | 8 | 1,084 | 226,581 | 14 | 18,740 | 5,207 | 13,456 | 0.07 | 0.28 | 2.30 |
| Ellis | 139 | 104 | 120 | 104 | 40,120 | 32,336 | 84 | 8,032 | 317,480 | 112 | 53,180 | 15,936 | 20,018 | 0.40 | 0.62 | 5.02 |
| Harper | 56 | 51 | 53 | 51 | 43,479 | 13,771 | 39 | 3,785 | 333,074 | 46 | 41,883 | 17,195 | 11,597 | 0.40 | 0.84 | 5.16 |
| Texas | 31 | 46 | 25 | 46 | 13,649 | 17,741 | 10 | 514 | 124,660 | 25 | 25,260 | 4,641 | 11,122 | 0.34 | 0.63 | 3.72 |
| District 2 | 1,530 | 1,265 | 1,428 | 1,256 | 224,096 | 207,348 | 1,152 | 66,497 | 5,589,229 | 1,369 | 1,105,563 | 229,659 | 305,095 | 1.02 | 1.47 | 4.11 |
| Alfalfa | 106 | 100 | 100 | 98 | 9,323 | 14,377 | 71 | 4,008 | 354,370 | 97 | 91,825 | 14,056 | 34,387 | 1.51 | 2.39 | 3.97 |
| Garfield | 201 | 173 | 188 | 173 | 17,171 | 15,884 | 148 | 8,216 | 959,150 | 182 | 186,585 | 33,338 | 41,695 | 1.94 | 2.62 | 3.48 |
| Grant | 104 | 97 | 95 | 97 | 10,769 | 12,823 | 69 | 4,597 | 423,915 | 91 | 68,703 | 13,504 | 26,052 | 1.25 | 2.03 | 3.19 |
| Kay | 400 | 358 | 389 | 356 | 42,992 | 46,014 | 333 | 19,052 | 1,801,614 | 375 | 401,645 | 69,227 | 88,632 | 1.61 | 1.93 | 3.84 |
| Major | 271 | 161 | 226 | 157 | 32,396 | 27,909 | 185 | 7,728 | 549,075 | 216 | 115,525 | 24,854 | 26,508 | 0.77 | 0.95 | 4.53 |
| Noble | 197 | 168 | 191 | 168 | 26,859 | 26,553 | 159 | 9,706 | 685,150 | 181 | 110,330 | 28,575 | 31,893 | 1.06 | 1.19 | 4.17 |
| Woods | 115 | 110 | 109 | 110 | 35,870 | 32,748 | 78 | 5,348 | 428,440 | 106 | 72,270 | 21,115 | 29,206 | 0.59 | 0.89 | 4.93 |
| Woodward | 136 | 98 | 130 | 97 | 48,736 | 31,040 | 109 | 7,842 | 387,535 | 121 | 58,700 | 24,990 | 26,922 | 0.51 | 0.87 | 6.45 |
| District 3 | 4,519 | 3,153 | 4,328 | 3,141 | 550,022 | 628,544 | 3,782 | 145,790 | 10,683,367 | 4,227 | 2,347,987 | 574,180 | 755,400 | 1.04 | 1.20 | 5.37 |
| Craig | 271 | 104 | 252 | 103 | 20,670 | 10,251 | 221 | 8,836 | 406,450 | 247 | 109,120 | 24,605 | 15,283 | 1.19 | 1.49 | 6.05 |
| Delaware | 302 | 145 | 260 | 145 | 17,371 | 13,141 | 215 | 4,801 | 288,921 | 258 | 76,936 | 14,092 | 13,787 | 0.81 | 1.05 | 4.88 |
| Mayes | 268 | 112 | 260 | 110 | 17,755 | 9,505 | 201 | 6,280 | 358,430 | 252 | 90,166 | 20,513 | 15,258 | 1.16 | 1.61 | 5.72 |
| Nowata | 299 | 142 | 298 | 141 | 22,664 | 27,024 | 228 | 8,643 | 450,048 | 287 | 102,495 | 28,384 | 31,157 | 1.25 | 1.15 | 6.31 |
| Osage | 879 | 757 | 861 | 755 | 262,942 | 338,084 | 780 | 44,541 | 3,717,181 | 843 | 756,441 | 190,058 | 278,362 | 0.72 | 0.82 | 5.11 |
| Ottawa | 447 | 240 | 439 | 238 | 21,846 | 15,724 | 365 | 7,699 | 617,419 | 433 | 173,730 | 34,129 | 31,420 | 1.56 | 2.00 | 5.53 |
| Pawnee | 508 | 619 | 498 | 619 | 75,843 | 99,141 | 484 | 22,221 | 1,226,855 | 484 | 241,253 | 62,891 | 117,596 | 0.83 | 1.19 | 5.13 |
| Rogers | 356 | 147 | 335 | 146 | 30,882 | 22,597 | 290 | 10,741 | 624,757 | 325 | 150,407 | 36,632 | 30,637 | 1.19 | 1.36 | 5.86 |
| Tulsa | 690 | 572 | 658 | 572 | 39,994 | 48,104 | 565 | 16,450 | 2,011,475 | 652 | 440,405 | 108,767 | 157,420 | 2.72 | 3.41 | 5.41 |
| Wagoner | 229 | 124 | 218 | 124 | 19,983 | 14,182 | 212 | 8,720 | 491,580 | 213 | 75,084 | 23,343 | 23,064 | 1.17 | 1.63 | 4.75 |
| Washington | 270 | 191 | 249 | 188 | 20,072 | 32,791 | 201 | 6,858 | 490,251 | 235 | 151,930 | 30,768 | 41,416 | 1.53 | 1.26 | 6.28 |
| District 4 | 1,562 | 1,364 | 1,515 | 1,355 | 225,524 | 247,134 | 1,219 | 77,498 | 4,348,467 | 1,438 | 770,860 | 247,344 | 412,136 | 1.10 | 1.67 | 5.69 |
| Beckham | 185 | 243 | 180 | 243 | 26,282 | 38,786 | 150 | 7,010 | 405,555 | 176 | 88,795 | 27,980 | 75,719 | 1.06 | 1.95 | 6.90 |
| Blaine | 274 | 246 | 268 | 242 | 42,001 | 41,911 | 231 | 15,750 | 996,251 | 261 | 160,100 | 47,241 | 66,418 | 1.12 | 1.58 | 4.74 |
| Custer | 223 | 201 | 214 | 201 | 27,600 | 37,675 | 171 | 11,084 | 692,055 | 194 | 115,810 | 38,407 | 69,204 | 1.39 | 1.84 | 5.55 |
| Dewey | 260 | 174 | 252 | 170 | 42,644 | 35,378 | 219 | 14,000 | 656,060 | 238 | 108,105 | 38,377 | 39,466 | 0.90 | 1.12 | 5.83 |
| Roger Mills | 241 | 295 | 236 | 295 | 55,800 | 67,838 | 204 | 14,056 | 563,026 | 222 | 105,295 | 36,005 | 85,695 | 0.65 | 1.26 | 6.39 |
| Washita | 379 | 205 | 365 | 204 | 31,197 | 25,550 | 264 | 15,598 | 1,033,520 | 345 | 192,755 | 59,334 | 75,634 | 1.90 | 2.96 | 5.74 |
| District 5 | 6,266 | 5,152 | 5,993 | 5,076 | 661,838 | 597,228 | 5,297 | 201,309 | 15,586,378 | 5,829 | 3,027,912 | 746,319 | 1,083,148 | 1.13 | 1.81 | 4.79 |
| Canadian | 273 | 257 | 268 | 255 | 34,470 | 36,880 | 228 | 14,443 | 1,183,483 | 258 | 213,947 | 57,768 | 79,584 | 1.68 | 2.16 | 4.88 |
| Cleveland | 416 | 234 | 410 | 231 | 52,741 | 32,928 | 382 | 12,611 | 1,162,304 | 390 | 196,095 | 54,946 | 60,300 | 1.04 | 1.83 | 4.73 |
| Creek | 661 | 684 | 647 | 679 | 70,857 | 73,970 | 611 | 18,742 | 1,057,240 | 625 | 164,543 | 64,086 | 110,618 | 0.90 | 1.50 | 6.06 |
| Grady | 509 | 431 | 450 | 423 | 59,674 | 48,486 | 428 | 22,956 | 1,174,698 | 437 | 180,385 | 71,757 | 118,881 | 1.20 | 2.45 | 6.11 |
| Kingfisher | 187 | 139 | 178 | 138 | 23,292 | 20,451 | 151 | 11,387 | 900,350 | 172 | 132,600 | 31,750 | 34,605 | 1.36 | 1.69 | 3.53 |
| Lincoln | 715 | 621 | 685 | 614 | 81,505 | 80,679 | 614 | 20,157 | 1,408,686 | 665 | 303,667 | 57,256 | 109,453 | 0.70 | 1.36 | 4.06 |
| Logan | 396 | 339 | 359 | 333 | 42,918 | 45,494 | 289 | 12,354 | 1,045,070 | 351 | 241,120 | 43,945 | 72,854 | 1.02 | 1.60 | 4.20 |
| McClain | 263 | 169 | 260 | 168 | 26,179 | 19,289 | 252 | 11,139 | 648,710 | 255 | 111,070 | 37,251 | 45,536 | 1.42 | 2.36 | 5.74 |
| Okfuskee | 283 | 273 | 279 | 273 | 41,764 | 25,282 | 272 | 10,873 | 521,596 | 265 | 82,172 | 33,807 | 43,990 | 0.81 | 1.74 | 6.48 |
| Oklahoma | 684 | 489 | 669 | 486 | 49,348 | 49,334 | 502 | 12,870 | 2,658,719 | 660 | 615,303 | 107,200 | 141,807 | 2.17 | 2.87 | 3.75 |
| Payne | 654 | 725 | 627 | 715 | 78,496 | 96,699 | 546 | 25,452 | 1,655,836 | 615 | 337,346 | 80,309 | 158,749 | 1.02 | 1.43 | 4.85 |
| Pottawatomie | 770 | 501 | 741 | 491 | 66,993 | 43,547 | 648 | 17,882 | 1,397,451 | 731 | 327,224 | 72,356 | 92,629 | 1.08 | 2.13 | 5.18 |
| Seminole | 455 | 270 | 420 | 270 | 33,601 | 24,189 | 374 | 10,463 | 572,247 | 411 | 124,440 | 33,888 | 34,182 | 1.01 | 1.41 | 5.92 |

[1] Where for 1940 there are less than 3 total cash tenants or part owners, data for items other than count of farms are included only in crop-reporting district and

OWNERS RENTING ON A CASH BASIS, 1940; BY CROP-REPORTING DISTRICTS AND COUNTIES—Continued

| CROP-REPORTING DISTRICT AND COUNTY | PART OWNERS RENTING ON A CASH BASIS AND REPORTING AMOUNT OF RENT: CENSUS OF 1940 | | | | | | | | | | | |
|---|---|---|---|---|---|---|---|---|---|---|---|---|
| | Number 1940[1] | Land in farms, 1940 (acres) | | Cropland harvested 1939 | | Value of land and buildings 1940 (dollars) | | Value of buildings 1940 | | Cash rent paid, or payable 1940 (dollars) | | |
| | | Total | Rented portion | Farms reporting | Acres | Total | Rented portion | Farms reporting | Dollars | Amount | Average: Per acre | Average: Per $100 of value |
| WEST SOUTH CENTRAL—Continued | | | | | | | | | | | | |
| Louisiana—Con. | | | | | | | | | | | | |
| District 7 | 109 | 27,897 | 15,479 | 105 | 5,638 | 767,695 | 254,784 | 104 | 178,500 | 12,751 | 0.82 | 5.00 |
| Acadia | 7 | 880 | 269 | 7 | 463 | 47,350 | 13,650 | 7 | 11,100 | 1,024 | 3.81 | 7.50 |
| Allen | 15 | 3,349 | 2,242 | 14 | 469 | 50,700 | 14,415 | 15 | 14,120 | 641 | 0.29 | 4.45 |
| Beauregard | 16 | 2,341 | 1,938 | 16 | 249 | 26,500 | 8,780 | 15 | 12,600 | 374 | 0.19 | 4.26 |
| Calcasieu | 16 | 2,245 | 1,550 | 15 | 844 | 129,625 | 60,873 | 14 | 54,625 | 2,319 | 1.50 | 3.81 |
| Cameron | 6 | 260 | 98 | 6 | 160 | 6,700 | 2,400 | 6 | 2,400 | 136 | 1.39 | 5.67 |
| Jefferson Davis | 15 | 8,335 | 3,099 | 14 | 1,539 | 243,420 | 71,915 | 13 | 39,130 | 3,948 | 1.27 | 5.49 |
| Vermilion | 34 | 10,487 | 6,283 | 33 | 1,894 | 263,400 | 82,751 | 34 | 44,525 | 4,309 | 0.69 | 5.21 |
| District 8 | 170 | 25,069 | 11,184 | 165 | 13,290 | 1,324,398 | 456,087 | 162 | 306,110 | 29,039 | 2.60 | 6.37 |
| Assumption | 25 | 3,365 | 1,316 | 24 | 2,044 | 212,243 | 60,123 | 24 | 56,275 | 6,215 | 4.72 | 10.34 |
| Iberia | 46 | 9,679 | 4,011 | 44 | 5,715 | 617,123 | 217,250 | 43 | 119,775 | 11,441 | 2.85 | 5.27 |
| Iberville | 63 | 9,020 | 4,655 | 61 | 3,445 | 344,477 | 118,948 | 61 | 99,920 | 8,421 | 1.81 | 7.08 |
| Lafayette | 15 | 669 | 276 | 15 | 500 | 48,415 | 17,545 | 14 | 11,100 | 878 | 3.18 | 5.06 |
| St. Martin | 11 | 1,479 | 505 | 11 | 935 | 64,480 | 29,080 | 10 | 9,800 | 1,264 | 2.50 | 4.35 |
| St. Mary | 10 | 857 | 421 | 10 | 651 | 37,660 | 13,343 | 10 | 9,240 | 820 | 1.95 | 6.15 |
| District 9 | 322 | 49,932 | 22,598 | 304 | 19,198 | 2,747,694 | 964,344 | 303 | 852,197 | 44,848 | 1.98 | 4.65 |
| Ascension | 49 | 9,546 | 2,595 | 48 | 5,236 | 385,822 | 91,083 | 46 | 109,990 | 8,689 | 3.35 | 9.54 |
| Jefferson | 20 | 1,573 | 1,068 | 11 | 404 | 321,350 | 168,400 | 20 | 65,850 | 3,358 | 3.14 | 1.99 |
| Lafourche | 44 | 6,904 | 3,656 | 43 | 2,614 | 224,287 | 80,552 | 41 | 60,440 | 5,333 | 1.46 | 6.62 |
| Orleans | 3 | 128 | 85 | 1 | 3 | 35,100 | 22,650 | 3 | 10,100 | 516 | 8.07 | 2.28 |
| Plaquemines | 15 | 6,781 | 5,977 | 15 | 415 | 221,400 | 150,150 | 15 | 23,300 | 2,389 | 0.40 | 1.59 |
| St. Bernard | 12 | 784 | 360 | 10 | 294 | 94,845 | 36,603 | 12 | 19,815 | 1,797 | 4.99 | 4.91 |
| St. Charles | 25 | 1,613 | 697 | 25 | 1,124 | 171,085 | 63,565 | 25 | 41,200 | 2,543 | 3.65 | 4.00 |
| St. James | 65 | 3,738 | 2,096 | 64 | 2,526 | 215,350 | 106,475 | 59 | 65,935 | 8,042 | 3.84 | 7.55 |
| St. John the Baptist | 19 | 1,266 | 598 | 19 | 719 | 82,005 | 27,653 | 16 | 24,190 | 1,911 | 3.20 | 6.91 |
| Terrebonne | 70 | 17,599 | 5,466 | 68 | 5,863 | 996,450 | 217,213 | 66 | 431,577 | 10,270 | 1.88 | 4.73 |
| Oklahoma | | | | | | | | | | | | |
| State total | 6,045 | 3,567,721 | 1,646,450 | 5,846 | 731,688 | 60,842,563 | 22,148,886 | 5,897 | 8,412,455 | 1,022,327 | 0.62 | 4.62 |
| District 1 | 279 | 615,640 | 329,105 | 258 | 48,882 | 3,641,807 | 1,319,916 | 265 | 431,030 | 54,528 | 0.17 | 4.13 |
| Beaver | 58 | 128,412 | 47,498 | 55 | 11,043 | 806,819 | 248,340 | 54 | 90,500 | 17,112 | 0.36 | 6.89 |
| Cimarron | 37 | 254,252 | 174,896 | 30 | 3,743 | 682,189 | 309,253 | 36 | 81,550 | 6,355 | 0.04 | 2.05 |
| Ellis | 97 | 100,690 | 48,754 | 93 | 15,267 | 872,025 | 310,585 | 96 | 125,575 | 13,752 | 0.28 | 4.43 |
| Harper | 56 | 88,105 | 35,749 | 53 | 13,800 | 867,794 | 282,820 | 48 | 90,705 | 12,790 | 0.36 | 4.52 |
| Texas | 31 | 44,181 | 22,208 | 27 | 5,029 | 412,980 | 168,918 | 31 | 42,700 | 4,519 | 0.20 | 2.68 |
| District 2 | 488 | 363,432 | 149,734 | 470 | 83,369 | 7,321,106 | 2,847,350 | 475 | 845,905 | 95,170 | 0.84 | 3.34 |
| Alfalfa | 35 | 17,422 | 6,993 | 34 | 6,527 | 660,652 | 206,208 | 35 | 86,800 | 8,177 | 1.17 | 3.97 |
| Garfield | 45 | 16,014 | 5,560 | 44 | 5,810 | 651,627 | 196,780 | 44 | 117,000 | 6,818 | 1.23 | 3.46 |
| Grant | 41 | 21,945 | 10,388 | 40 | 10,121 | 809,600 | 390,090 | 40 | 70,725 | 8,011 | 0.77 | 2.05 |
| Kay | 62 | 58,125 | 17,981 | 61 | 13,408 | 1,547,635 | 496,549 | 60 | 150,250 | 17,454 | 0.97 | 3.52 |
| Major | 57 | 35,098 | 11,385 | 55 | 7,803 | 516,180 | 145,720 | 52 | 69,700 | 5,508 | 0.48 | 3.78 |
| Noble | 89 | 50,991 | 27,828 | 85 | 14,280 | 1,434,405 | 788,061 | 89 | 143,280 | 23,520 | 0.85 | 2.98 |
| Woods | 84 | 96,975 | 40,413 | 78 | 14,415 | 1,009,567 | 358,122 | 82 | 120,315 | 14,120 | 0.35 | 3.94 |
| Woodward | 75 | 68,882 | 29,186 | 73 | 11,025 | 691,440 | 285,820 | 73 | 87,835 | 11,562 | 0.40 | 4.35 |
| District 3 | 921 | 679,221 | 302,442 | 883 | 100,446 | 10,870,382 | 4,165,137 | 898 | 1,534,390 | 203,926 | 0.67 | 4.90 |
| Craig | 94 | 29,818 | 12,218 | 91 | 11,918 | 582,645 | 225,070 | 92 | 92,745 | 6,251 | 0.51 | 2.78 |
| Delaware | 29 | 5,347 | 1,852 | 28 | 2,034 | 133,915 | 28,455 | 29 | 28,250 | 1,209 | 0.66 | 4.25 |
| Mayes | 65 | 21,811 | 11,253 | 62 | 6,415 | 386,511 | 181,444 | 61 | 61,640 | 8,269 | 0.73 | 4.56 |
| Nowata | 99 | 42,505 | 15,096 | 96 | 11,011 | 641,610 | 194,313 | 98 | 108,484 | 9,893 | 0.66 | 5.09 |
| Osage | 155 | 394,723 | 162,857 | 145 | 22,737 | 5,069,182 | 1,978,282 | 151 | 530,767 | 103,859 | 0.64 | 5.25 |
| Ottawa | 20 | 4,377 | 2,102 | 20 | 1,705 | 122,670 | 38,939 | 20 | 32,850 | 1,880 | 0.89 | 4.83 |
| Pawnee | 112 | 44,139 | 22,966 | 111 | 12,527 | 810,966 | 358,873 | 106 | 143,429 | 16,874 | 0.73 | 4.70 |
| Rogers | 91 | 29,506 | 12,733 | 91 | 9,283 | 667,055 | 178,910 | 90 | 149,430 | 8,588 | 0.67 | 4.80 |
| Tulsa | 119 | 33,632 | 14,745 | 114 | 11,291 | 1,147,543 | 482,296 | 118 | 235,025 | 18,540 | 1.26 | 3.84 |
| Wagoner | 28 | 8,651 | 3,533 | 28 | 3,726 | 189,965 | 64,740 | 27 | 24,920 | 3,271 | 0.93 | 5.05 |
| Washington | 109 | 64,912 | 43,109 | 97 | 7,801 | 918,320 | 433,815 | 106 | 126,830 | 25,292 | 0.59 | 5.83 |
| District 4 | 670 | 420,070 | 174,060 | 659 | 114,930 | 7,997,767 | 2,603,654 | 657 | 1,083,724 | 128,323 | 0.74 | 4.93 |
| Beckham | 57 | 32,995 | 11,066 | 56 | 7,087 | 512,490 | 153,520 | 57 | 68,735 | 8,514 | 0.77 | 5.55 |
| Blaine | 144 | 75,409 | 31,861 | 142 | 27,162 | 2,180,365 | 749,131 | 140 | 291,950 | 34,340 | 1.08 | 4.58 |
| Custer | 106 | 47,712 | 18,403 | 104 | 19,022 | 1,363,250 | 400,455 | 104 | 196,740 | 23,092 | 1.25 | 5.77 |
| Dewey | 111 | 62,708 | 26,878 | 111 | 20,690 | 1,389,377 | 406,518 | 110 | 174,600 | 16,352 | 0.61 | 4.02 |
| Roger Mills | 166 | 150,939 | 72,929 | 161 | 24,471 | 1,419,635 | 503,720 | 164 | 202,994 | 25,122 | 0.34 | 4.99 |
| Washita | 86 | 30,307 | 12,923 | 85 | 16,498 | 1,132,650 | 390,310 | 82 | 148,705 | 20,903 | 1.62 | 5.36 |
| District 5 | 1,159 | 381,930 | 193,866 | 1,140 | 117,538 | 9,095,612 | 3,622,848 | 1,153 | 1,594,261 | 151,201 | 0.78 | 4.17 |
| Canadian | 101 | 38,427 | 18,179 | 100 | 15,824 | 1,589,107 | 587,920 | 99 | 193,390 | 23,400 | 1.29 | 3.98 |
| Cleveland | 43 | 12,751 | 6,388 | 43 | 2,869 | 284,075 | 95,215 | 43 | 57,075 | 4,227 | 0.66 | 4.44 |
| Creek | 104 | 46,568 | 22,414 | 102 | 9,017 | 502,244 | 189,950 | 102 | 89,865 | 12,470 | 0.56 | 6.57 |
| Grady | 118 | 32,973 | 15,696 | 118 | 11,695 | 835,188 | 289,012 | 116 | 128,250 | 15,872 | 1.01 | 5.49 |
| Kingfisher | 64 | 28,427 | 12,510 | 64 | 12,662 | 869,064 | 361,080 | 60 | 96,444 | 12,914 | 1.03 | 3.58 |
| Lincoln | 156 | 44,479 | 24,247 | 152 | 10,972 | 739,700 | 304,030 | 153 | 149,425 | 11,748 | 0.48 | 3.86 |
| Logan | 83 | 23,771 | 14,628 | 82 | 10,495 | 764,985 | 249,220 | 82 | 166,096 | 9,417 | 0.64 | 3.78 |
| McClain | 52 | 18,526 | 7,553 | 52 | 7,913 | 678,285 | 266,588 | 52 | 88,510 | 7,730 | 1.02 | 2.90 |
| Okfuskee | 66 | 30,274 | 13,612 | 66 | 10,035 | 685,482 | 204,927 | 63 | 108,260 | 11,513 | 0.85 | 5.62 |
| Oklahoma | 75 | 31,774 | 24,544 | 70 | 5,470 | 865,541 | 466,861 | 71 | 147,881 | 15,816 | 0.64 | 3.39 |
| Payne | 96 | 24,938 | 13,025 | 95 | 8,338 | 578,868 | 231,092 | 93 | 117,870 | 10,458 | 0.80 | 4.53 |
| Pottawatomie | 128 | 28,166 | 14,648 | 125 | 7,887 | 598,493 | 280,290 | 125 | 146,855 | 11,104 | 0.76 | 3.96 |
| Seminole | 75 | 14,856 | 6,424 | 71 | 4,361 | 328,640 | 96,685 | 74 | 104,340 | 4,532 | 0.71 | 4.69 |

State totals. For total part owners see volume I, County table II.

TABLE 10.—CASH RENT PAID, OR PAYABLE, BY CASH TENANTS, 1940 AND 1930; AND BY PART

| CROP-REPORTING DISTRICT AND COUNTY | TOTAL CASH TENANTS (NUMBER) | | CASH TENANTS REPORTING AMOUNT OF RENT | | | | | | | | | | | | | |
|---|---|---|---|---|---|---|---|---|---|---|---|---|---|---|---|---|
| | | | Number | | Land in farms (acres) | | Cropland harvested, 1939 | | Value of land and buildings 1940 (dollars) | Value of buildings 1940 | | Cash rent paid, or payable (dollars) | | | | |
| | | | | | | | | | | | | Amount | | Average per acre | | Average per $100 of value 1940 |
| | 1940[1] | 1930 | 1940 | 1930 | 1940 | 1930 | Farms reporting | Acres | | Farms reporting | Dollars | 1940 | 1930 | 1940 | 1930 | |
| WEST SOUTH CENTRAL—Con. | | | | | | | | | | | | | | | | |
| Oklahoma—Con. | | | | | | | | | | | | | | | | |
| District 6 | 3,218 | 1,594 | 3,014 | 1,552 | 269,290 | 148,871 | 2,715 | 77,105 | 3,840,818 | 2,942 | 972,027 | 254,018 | 262,728 | 0.94 | 1.76 | 6.61 |
| Adair | 228 | 80 | 215 | 72 | 13,892 | 4,372 | 201 | 4,408 | 235,850 | 212 | 74,255 | 13,470 | 6,362 | 0.97 | 1.46 | 5.71 |
| Cherokee | 318 | 90 | 284 | 88 | 21,345 | 9,785 | 254 | 6,090 | 295,995 | 283 | 81,225 | 18,724 | 7,155 | 0.78 | 0.73 | 5.65 |
| Haskell | 269 | 82 | 262 | 76 | 28,580 | 6,323 | 246 | 6,756 | 228,801 | 260 | 62,636 | 18,272 | 8,677 | 0.69 | 1.37 | 7.99 |
| Hughes | 324 | 155 | 296 | 152 | 35,811 | 15,256 | 280 | 9,662 | 458,654 | 288 | 107,578 | 26,504 | 23,096 | 0.74 | 1.51 | 5.78 |
| McIntosh | 202 | 82 | 188 | 80 | 16,633 | 7,614 | 172 | 5,215 | 193,118 | 179 | 45,288 | 15,774 | 13,025 | 0.95 | 1.71 | 8.17 |
| Muskogee | 377 | 246 | 358 | 244 | 27,184 | 20,676 | 315 | 10,619 | 707,140 | 348 | 205,895 | 44,005 | 65,000 | 1.62 | 3.14 | 6.22 |
| Okmulgee | 466 | 496 | 454 | 495 | 40,053 | 55,431 | 415 | 12,582 | 751,280 | 456 | 154,090 | 52,007 | 100,868 | 1.30 | 1.82 | 7.11 |
| Pittsburg | 673 | 256 | 658 | 222 | 61,324 | 20,677 | 585 | 15,763 | 748,005 | 624 | 198,635 | 46,801 | 26,580 | 0.76 | 1.29 | 6.27 |
| Sequoyah | 363 | 127 | 319 | 123 | 28,390 | 8,737 | 287 | 6,030 | 243,995 | 314 | 62,465 | 20,461 | 11,987 | 0.78 | 1.37 | 8.39 |
| District 7 | 2,404 | 2,374 | 2,316 | 2,350 | 352,110 | 348,546 | 1,928 | 124,618 | 8,474,752 | 2,228 | 1,221,414 | 454,249 | 747,582 | 1.37 | 2.14 | 5.36 |
| Caddo | 1,042 | 976 | 1,010 | 965 | 148,012 | 150,454 | 976 | 61,757 | 3,851,502 | 982 | 488,825 | 202,725 | 308,554 | 1.37 | 2.35 | 5.29 |
| Comanche | 403 | 512 | 376 | 507 | 61,649 | 84,050 | 312 | 17,070 | 1,358,080 | 360 | 219,715 | 77,083 | 143,023 | 1.25 | 1.70 | 5.67 |
| Cotton | 261 | 284 | 258 | 284 | 45,799 | 46,881 | 204 | 12,808 | 1,025,097 | 247 | 120,815 | 54,743 | 77,859 | 1.25 | 1.66 | 5.34 |
| Greer | 87 | 75 | 84 | 75 | 7,105 | 9,148 | 51 | 2,650 | 181,039 | 84 | 50,485 | 8,258 | 18,428 | 1.16 | 2.01 | 4.56 |
| Harmon | 29 | 27 | 29 | 27 | 6,128 | 4,011 | 23 | 2,420 | 104,885 | 29 | 15,860 | 6,573 | 10,749 | 1.07 | 2.68 | 6.27 |
| Jackson | 59 | 42 | 55 | 42 | 5,913 | 3,957 | 49 | 2,749 | 175,544 | 50 | 34,445 | 10,943 | 15,259 | 1.85 | 3.85 | 6.24 |
| Kiowa | 396 | 287 | 390 | 284 | 42,163 | 42,909 | 238 | 17,640 | 1,280,870 | 366 | 221,531 | 68,221 | 99,001 | 1.62 | 2.31 | 5.33 |
| Tillman | 127 | 171 | 114 | 166 | 17,341 | 27,136 | 75 | 7,544 | 518,135 | 110 | 71,758 | 25,725 | 76,929 | 1.48 | 2.83 | 4.96 |
| District 8 | 4,412 | 1,655 | 4,203 | 1,633 | 531,033 | 243,916 | 3,757 | 157,335 | 7,601,455 | 4,098 | 1,322,281 | 434,040 | 310,155 | 0.82 | 1.27 | 5.71 |
| Atoka | 325 | 60 | 312 | 55 | 48,383 | 7,658 | 274 | 7,940 | 317,213 | 307 | 88,845 | 20,249 | 10,533 | 0.42 | 1.38 | 6.38 |
| Bryan | 522 | 55 | 499 | 50 | 51,101 | 4,763 | 461 | 15,702 | 761,580 | 485 | 164,324 | 43,659 | 8,989 | 0.85 | 1.88 | 5.73 |
| Carter | 596 | 258 | 556 | 258 | 63,096 | 28,304 | 511 | 17,268 | 947,297 | 530 | 194,189 | 52,974 | 33,196 | 0.84 | 1.17 | 5.59 |
| Coal | 210 | 66 | 209 | 66 | 26,174 | 16,578 | 192 | 5,865 | 221,024 | 205 | 39,785 | 15,627 | 9,546 | 0.60 | 0.58 | 7.07 |
| Garvin | 542 | 205 | 532 | 205 | 58,548 | 24,315 | 486 | 18,512 | 951,398 | 520 | 142,671 | 56,252 | 41,686 | 0.96 | 1.71 | 5.91 |
| Jefferson | 225 | 234 | 204 | 234 | 36,214 | 46,080 | 176 | 9,822 | 758,047 | 191 | 102,150 | 35,306 | 69,117 | 0.97 | 1.50 | 4.66 |
| Johnston | 311 | 59 | 283 | 58 | 35,014 | 10,593 | 259 | 8,004 | 370,290 | 278 | 72,455 | 23,105 | 7,793 | 0.66 | 0.74 | 6.24 |
| Love | 229 | 99 | 225 | 97 | 36,320 | 16,824 | 196 | 7,750 | 519,809 | 218 | 73,045 | 25,824 | 15,165 | 0.62 | 0.91 | 4.58 |
| Marshall | 197 | 60 | 182 | 59 | 32,039 | 10,091 | 159 | 7,073 | 443,893 | 176 | 54,133 | 25,579 | 7,487 | 0.74 | 0.74 | 5.31 |
| Murray | 184 | 70 | 183 | 68 | 24,464 | 12,833 | 172 | 7,570 | 447,452 | 179 | 62,795 | 22,481 | 13,994 | 0.92 | 1.09 | 5.02 |
| Pontotoc | 470 | 166 | 428 | 163 | 39,925 | 15,902 | 347 | 10,789 | 645,398 | 424 | 146,977 | 38,475 | 23,394 | 0.96 | 1.47 | 5.98 |
| Stephens | 605 | 323 | 590 | 322 | 77,535 | 50,155 | 524 | 21,262 | 1,220,054 | 585 | 200,894 | 78,529 | 69,253 | 1.01 | 1.38 | 6.44 |
| District 9 | 2,404 | 766 | 2,277 | 753 | 200,831 | 58,378 | 1,953 | 42,310 | 1,758,678 | 2,256 | 470,516 | 130,583 | 75,897 | 0.65 | 1.27 | 7.51 |
| Choctaw | 495 | 120 | 473 | 120 | 46,479 | 10,902 | 417 | 9,993 | 392,593 | 460 | 99,411 | 26,505 | 12,170 | 0.57 | 1.12 | 6.75 |
| Latimer | 219 | 91 | 217 | 91 | 22,621 | 8,049 | 207 | 5,397 | 202,221 | 210 | 55,172 | 13,475 | 6,899 | 0.60 | 0.86 | 6.66 |
| Le Flore | 762 | 268 | 738 | 260 | 59,952 | 16,561 | 610 | 13,368 | 604,048 | 725 | 189,032 | 47,641 | 28,260 | 0.79 | 1.71 | 7.89 |
| McCurtain | 595 | 132 | 555 | 132 | 38,846 | 10,851 | 460 | 7,553 | 358,848 | 549 | 92,102 | 27,088 | 15,359 | 0.70 | 1.41 | 8.00 |
| Pushmataha | 333 | 155 | 294 | 150 | 33,233 | 12,015 | 259 | 6,001 | 201,168 | 292 | 54,799 | 15,874 | 11,209 | 0.48 | 0.93 | 7.89 |
| Texas | | | | | | | | | | | | | | | | |
| State total | 50,905 | 16,874 | 29,186 | 16,857 | 14,818,338 | 11,421,277 | 20,530 | 855,639 | 183,334,694 | 27,552 | 21,580,704 | 7,956,834 | 6,754,197 | 0.54 | 0.59 | 4.33 |
| District 1-N | 706 | 573 | 664 | 565 | 657,000 | 583,610 | 590 | 51,047 | 5,998,730 | 608 | 714,875 | 258,040 | 369,271 | 0.39 | 0.63 | 4.30 |
| Armstrong | 10 | 19 | 9 | 19 | 8,439 | 9,558 | 1 | 7 | 57,780 | 9 | 12,000 | 3,028 | 11,362 | 0.36 | 1.21 | 5.24 |
| Briscoe | 25 | 29 | 25 | 29 | 5,134 | 27,755 | 19 | 1,603 | 110,205 | 24 | 13,850 | 6,887 | 19,261 | 1.34 | 0.69 | 6.25 |
| Carson | 10 | 11 | 8 | 11 | 31,180 | 7,273 | 6 | 3,168 | 357,950 | 8 | 19,450 | 12,972 | 13,599 | 0.42 | 1.87 | 3.62 |
| Castro | 16 | 31 | 11 | 30 | 3,936 | 12,815 | 8 | 1,519 | 69,150 | 8 | 8,900 | 2,890 | 19,355 | 0.73 | 1.51 | 4.18 |
| Dallam | 97 | 34 | 95 | 34 | 178,118 | 88,717 | 57 | 8,547 | 978,662 | 88 | 118,075 | 33,148 | 17,861 | 0.19 | 0.20 | 3.39 |
| Deaf Smith | 40 | 29 | 37 | 26 | 18,473 | 10,650 | 21 | 3,678 | 274,095 | 33 | 37,475 | 11,074 | 11,781 | 0.60 | 1.11 | 4.04 |
| Floyd | 80 | 54 | 70 | 51 | 7,790 | 18,545 | 51 | 3,145 | 221,180 | 65 | 57,700 | 14,665 | 28,065 | 1.88 | 1.41 | 6.63 |
| Gray | 62 | 38 | 62 | 38 | 44,490 | 18,974 | 35 | 3,285 | 473,020 | 59 | 79,225 | 19,076 | 17,150 | 0.43 | 0.90 | 4.03 |
| Hale | 91 | 56 | 87 | 55 | 13,048 | 14,540 | 65 | 5,692 | 392,515 | 82 | 72,725 | 21,770 | 25,588 | 1.67 | 1.78 | 5.55 |
| Hansford | 5 | 8 | 4 | 8 | 358 | 7,951 | 1 | 20 | 6,600 | 2 | 1,800 | 156 | 4,755 | 0.44 | 0.60 | 2.36 |
| Hartley | 12 | 8 | 12 | 8 | 9,928 | 6,990 | 7 | 1,495 | 62,639 | 10 | 6,500 | 2,850 | 6,125 | 0.29 | 0.88 | 4.55 |
| Hemphill | 18 | 19 | 18 | 19 | 26,922 | 26,344 | 15 | 2,127 | 237,574 | 17 | 19,870 | 14,106 | 17,827 | 0.52 | 0.68 | 5.94 |
| Hutchinson | 30 | 14 | 29 | 14 | 44,772 | 28,177 | 5 | 875 | 314,150 | 28 | 22,275 | 9,381 | 7,045 | 0.21 | 0.25 | 2.99 |
| Lipscomb | 24 | 28 | 22 | 28 | 34,285 | 24,287 | 17 | 2,950 | 306,880 | 19 | 25,400 | 14,108 | 17,568 | 0.41 | 0.72 | 4.60 |
| Moore | 4 | 19 | 4 | 19 | 2,743 | 19,050 | 3 | 724 | 39,300 | 3 | 3,000 | 1,896 | 15,551 | 0.69 | 0.82 | 4.82 |
| Ochiltree | 10 | 7 | 9 | 7 | 12,917 | 6,949 | 5 | 735 | 134,985 | 8 | 7,050 | 3,778 | 3,999 | 0.29 | 0.58 | 2.80 |
| Oldham | 1 | 1 | 1 | 1 | (1) | 731 | — | — | (1) | 1 | (1) | (1) | 1,500 | (1) | 2.05 | (1) |
| Parmer | 46 | 23 | 43 | 23 | 12,097 | 8,344 | 21 | 3,578 | 236,725 | 37 | 33,600 | 10,227 | 9,787 | 0.85 | 1.17 | 4.32 |
| Potter | 16 | 39 | 15 | 39 | 7,942 | 48,004 | 4 | 216 | 101,770 | 14 | 27,210 | 5,920 | 31,419 | 0.75 | 0.65 | 5.82 |
| Randall | 51 | 45 | 30 | 45 | 26,799 | 101,712 | 17 | 2,799 | 417,145 | 27 | 41,850 | 16,333 | 39,089 | 0.61 | 0.38 | 3.92 |
| Roberts | 11 | 11 | 11 | 11 | 91,506 | 77,965 | 4 | 672 | 617,865 | 10 | 26,400 | 26,952 | 31,822 | 0.29 | 0.41 | 4.36 |
| Sherman | 14 | 4 | 13 | 4 | 12,658 | 2,940 | 8 | 1,795 | 155,600 | 11 | 15,080 | 5,411 | 1,400 | 0.43 | 0.48 | 3.48 |
| Swisher | 53 | 46 | 49 | 46 | 6,032 | 15,539 | 20 | 2,417 | 182,960 | 45 | 55,440 | 9,955 | 19,362 | 1.65 | 1.25 | 5.44 |
| District 1-S | 750 | 527 | 651 | 518 | 875,428 | 731,865 | 387 | 42,331 | 8,049,071 | 599 | 668,194 | 341,982 | 265,768 | 0.39 | 0.36 | 4.25 |
| Andrews | 23 | 6 | 23 | 5 | 197,316 | 105,207 | 11 | 314 | 751,540 | 22 | 20,240 | 28,828 | 26,310 | 0.14 | 0.25 | 3.57 |
| Bailey | 45 | 26 | 27 | 26 | 18,140 | 48,688 | 26 | 5,749 | 245,475 | 26 | 24,870 | 13,596 | 15,054 | 0.75 | 0.31 | 5.54 |
| Cochran | 25 | 4 | 24 | 4 | 79,659 | 81,159 | 19 | 3,421 | 526,855 | 21 | 21,630 | 19,742 | 12,475 | 0.25 | 0.15 | 3.75 |
| Crosby | 73 | 24 | 56 | 24 | 6,504 | 8,476 | 35 | 3,277 | 211,900 | 52 | 53,395 | 12,494 | 11,792 | 1.92 | 1.39 | 5.90 |
| Dawson | 85 | 13 | 52 | 13 | 61,902 | 6,805 | 26 | 2,954 | 745,355 | 47 | 89,930 | 26,276 | 4,507 | 0.42 | 0.66 | 3.53 |
| Gaines | 43 | 18 | 40 | 17 | 74,809 | 164,164 | 19 | 2,175 | 386,695 | 40 | 24,955 | 11,491 | 14,420 | 0.15 | 0.09 | 2.97 |
| Glasscock | 37 | 38 | 37 | 38 | 150,441 | 163,400 | 9 | 136 | 1,503,990 | 37 | 91,205 | 73,129 | 59,010 | 0.49 | 0.36 | 4.86 |
| Hockley | 24 | 45 | 21 | 45 | 2,937 | 5,193 | 19 | 1,731 | 98,849 | 21 | 15,785 | 7,615 | 12,963 | 2.59 | 2.50 | 7.70 |
| Howard | 32 | 22 | 30 | 22 | 32,916 | 37,245 | 19 | 1,685 | 388,150 | 29 | 28,950 | 15,225 | 18,687 | 0.46 | 0.50 | 3.92 |
| Lamb | 82 | 120 | 78 | 116 | 8,530 | 7,271 | 62 | 6,036 | 317,105 | 75 | 63,360 | 23,639 | 21,913 | 2.77 | 3.01 | 7.45 |
| Lubbock | 75 | 91 | 75 | 90 | 7,904 | 10,280 | 57 | 4,520 | 475,863 | 74 | 93,280 | 26,295 | 29,297 | 3.33 | 2.85 | 5.55 |
| Lynn | 31 | 74 | 30 | 73 | 7,796 | 3,918 | 18 | 2,614 | 179,150 | 25 | 21,730 | 13,145 | 10,760 | 1.68 | 2.75 | 7.34 |
| Martin | 36 | 13 | 34 | 13 | 75,980 | 37,501 | 18 | 2,222 | 864,570 | 31 | 27,375 | 18,398 | 13,710 | 0.24 | 0.37 | 2.13 |
| Midland | 40 | 14 | 38 | 13 | 91,170 | 22,050 | 19 | 1,148 | 974,939 | 35 | 39,039 | 37,523 | 9,228 | 0.41 | 0.42 | 3.85 |
| Terry | 45 | 15 | 34 | 15 | 5,131 | 10,668 | 18 | 2,282 | 115,820 | 33 | 21,825 | 7,039 | 3,665 | 1.37 | 0.35 | 6.09 |
| Yoakum | 34 | 4 | 34 | 4 | 52,293 | 19,840 | 19 | 2,009 | 265,015 | 31 | 30,625 | 9,549 | 1,956 | 0.18 | 0.10 | 3.60 |

[1] Where for 1940 there are less than 3 total cash tenants or part owners, data for items other than count of farms are included only in crop-reporting district and

OWNERS RENTING ON A CASH BASIS, 1940; BY CROP-REPORTING DISTRICTS AND COUNTIES—Continued

| CROP-REPORTING DISTRICT AND COUNTY | PART OWNERS RENTING ON A CASH BASIS AND REPORTING AMOUNT OF RENT: CENSUS OF 1940 | | | | | | | | | | | |
|---|---|---|---|---|---|---|---|---|---|---|---|---|
| | Number 1940[1] | Land in farms, 1940 (acres) | | Cropland harvested 1939 | | Value of land and buildings 1940 (dollars) | | Value of buildings 1940 | | Cash rent paid, or payable 1940 (dollars) | | |
| | | Total | Rented portion | Farms reporting | Acres | Total | Rented portion | Farms reporting | Dollars | Amount | Average | |
| | | | | | | | | | | | Per acre | Per $100 of value |
| WEST SOUTH CENTRAL—Continued | | | | | | | | | | | | |
| Oklahoma—Con. | | | | | | | | | | | | |
| District 6 | 537 | 141,507 | 75,250 | 516 | 38,787 | 2,067,288 | 855,089 | 529 | 416,480 | 52,280 | 0.69 | 6.11 |
| Adair | 13 | 1,024 | 446 | 11 | 416 | 17,195 | 5,175 | 13 | 4,525 | 544 | 0.77 | 8.65 |
| Cherokee | 33 | 4,257 | 1,902 | 33 | 1,338 | 67,265 | 17,041 | 33 | 21,325 | 1,158 | 0.61 | 6.80 |
| Haskell | 52 | 11,289 | 6,299 | 47 | 2,953 | 105,065 | 31,635 | 52 | 28,900 | 2,989 | 0.47 | 9.45 |
| Hughes | 48 | 14,803 | 9,822 | 47 | 3,289 | 211,458 | 103,312 | 47 | 55,580 | 5,876 | 0.39 | 3.75 |
| McIntosh | 43 | 10,350 | 5,786 | 43 | 3,355 | 132,330 | 49,178 | 41 | 39,760 | 3,693 | 0.64 | 7.51 |
| Muskogee | 110 | 33,766 | 18,263 | 106 | 11,103 | 641,460 | 286,003 | 108 | 115,300 | 16,352 | 0.90 | 5.72 |
| Okmulgee | 105 | 36,330 | 19,601 | 102 | 9,779 | 602,700 | 270,676 | 105 | 101,350 | 16,670 | 0.85 | 6.16 |
| Pittsburg | 67 | 16,765 | 8,060 | 63 | 3,350 | 150,975 | 51,924 | 65 | 42,855 | 4,193 | 0.52 | 8.08 |
| Sequoyah | 66 | 12,925 | 5,071 | 64 | 3,204 | 138,840 | 40,145 | 65 | 27,085 | 3,005 | 0.59 | 7.49 |
| District 7 | 738 | 419,399 | 177,836 | 711 | 129,801 | 10,770,497 | 4,022,543 | 730 | 1,446,499 | 197,140 | 1.11 | 4.90 |
| Caddo | 194 | 84,175 | 37,839 | 193 | 32,350 | 2,596,775 | 1,072,670 | 192 | 387,760 | 50,524 | 1.34 | 4.71 |
| Comanche | 158 | 103,248 | 46,199 | 144 | 18,149 | 2,101,180 | 773,700 | 156 | 382,535 | 42,152 | 0.91 | 5.45 |
| Cotton | 90 | 46,381 | 17,527 | 82 | 12,973 | 1,035,510 | 364,240 | 90 | 127,805 | 19,725 | 1.13 | 5.42 |
| Greer | 38 | 20,749 | 8,918 | 37 | 5,395 | 333,940 | 116,170 | 37 | 44,550 | 5,095 | 0.57 | 4.39 |
| Harmon | 12 | 4,207 | 1,080 | 12 | 1,880 | 125,350 | 22,030 | 12 | 14,600 | 1,432 | 1.33 | 6.50 |
| Jackson | 27 | 13,844 | 3,841 | 27 | 7,026 | 413,880 | 105,310 | 27 | 48,350 | 5,089 | 1.32 | 4.83 |
| Kiowa | 149 | 98,912 | 36,690 | 148 | 35,011 | 2,576,510 | 979,000 | 147 | 313,032 | 49,707 | 1.35 | 5.08 |
| Tillman | 70 | 50,085 | 25,744 | 68 | 18,817 | 1,387,552 | 589,423 | 69 | 187,767 | 25,416 | 0.91 | 3.97 |
| District 8 | 1,003 | 485,216 | 213,753 | 968 | 85,343 | 8,875,380 | 2,520,427 | 967 | 920,280 | 124,567 | 0.58 | 4.94 |
| Atoka | 51 | 15,497 | 6,954 | 49 | 3,241 | 143,409 | 47,854 | 51 | 28,597 | 2,635 | 0.38 | 5.51 |
| Bryan | 68 | 28,611 | 14,709 | 65 | 6,030 | 318,960 | 119,959 | 66 | 66,170 | 6,195 | 0.42 | 5.16 |
| Carter | 118 | 41,645 | 12,505 | 115 | 9,247 | 2,013,145 | 160,541 | 110 | 105,517 | 8,486 | 0.68 | 5.29 |
| Coal | 65 | 30,306 | 14,629 | 60 | 3,891 | 242,067 | 90,855 | 61 | 34,200 | 4,970 | 0.34 | 5.47 |
| Garvin | 116 | 26,755 | 11,208 | 114 | 9,554 | 897,570 | 241,685 | 115 | 120,836 | 11,580 | 1.03 | 4.79 |
| Jefferson | 101 | 130,243 | 45,501 | 100 | 15,951 | 2,025,454 | 612,717 | 99 | 133,150 | 33,078 | 0.73 | 5.40 |
| Johnston | 70 | 36,349 | 16,330 | 65 | 4,370 | 454,369 | 133,042 | 69 | 50,940 | 7,333 | 0.45 | 5.51 |
| Love | 103 | 49,477 | 25,147 | 101 | 8,650 | 710,702 | 245,337 | 96 | 88,170 | 11,717 | 0.47 | 4.78 |
| Marshall | 58 | 25,668 | 14,254 | 53 | 6,505 | 431,573 | 183,655 | 56 | 48,925 | 8,824 | 0.62 | 4.80 |
| Murray | 53 | 15,493 | 6,508 | 53 | 4,010 | 288,260 | 94,704 | 50 | 41,550 | 5,043 | 0.77 | 5.33 |
| Pontotoc | 90 | 25,109 | 11,712 | 83 | 4,932 | 442,285 | 175,711 | 87 | 93,760 | 7,208 | 0.62 | 4.10 |
| Stephens | 112 | 60,063 | 34,296 | 110 | 10,982 | 927,586 | 414,371 | 109 | 108,465 | 17,498 | 0.51 | 4.22 |
| District 9 | 250 | 61,306 | 30,402 | 241 | 12,772 | 802,724 | 191,922 | 243 | 139,886 | 15,192 | 0.50 | 7.92 |
| Choctaw | 58 | 15,082 | 7,451 | 57 | 3,494 | 205,115 | 46,940 | 56 | 42,610 | 3,665 | 0.49 | 7.81 |
| Latimer | 21 | 8,064 | 5,116 | 21 | 675 | 27,200 | 15,731 | 20 | 5,550 | 1,041 | 0.20 | 6.62 |
| Le Flore | 93 | 22,552 | 11,602 | 85 | 4,734 | 202,384 | 77,636 | 91 | 44,755 | 5,681 | 0.49 | 7.32 |
| McCurtain | 52 | 7,786 | 3,979 | 52 | 2,492 | 107,295 | 35,283 | 51 | 28,918 | 3,344 | 0.84 | 9.48 |
| Pushmataha | 26 | 7,822 | 2,254 | 26 | 1,377 | 60,730 | 16,332 | 25 | 18,055 | 1,461 | 0.65 | 8.95 |
| Texas | | | | | | | | | | | | |
| State total | 10,625 | 19,500,590 | 9,622,887 | 8,948 | 1,027,498 | 228,613,993 | 102,038,861 | 10,271 | 21,982,077 | 3,457,906 | 0.36 | 3.39 |
| District 1-N | 415 | 1,600,951 | 761,944 | 382 | 165,989 | 16,140,995 | 6,955,321 | 395 | 1,270,958 | 229,678 | 0.30 | 3.30 |
| Armstrong | 7 | 52,354 | 18,240 | 5 | 1,272 | 329,224 | 125,330 | 7 | 15,820 | 4,790 | 0.29 | 3.82 |
| Briscoe | 42 | 148,814 | 91,831 | 38 | 11,567 | 1,671,477 | 880,915 | 38 | 99,100 | 28,314 | 0.51 | 3.21 |
| Carson | 7 | 22,011 | 11,391 | 5 | 4,297 | 297,135 | 74,575 | 7 | 31,200 | 5,849 | 0.51 | 7.84 |
| Castro | 10 | 11,002 | 4,990 | 9 | 4,559 | 209,170 | 81,770 | 9 | 24,300 | 3,788 | 0.76 | 4.61 |
| Dallam | 31 | 159,918 | 117,723 | 27 | 18,753 | 885,798 | 611,092 | 30 | 68,750 | 10,181 | 0.09 | 1.67 |
| Deaf Smith | 18 | 27,347 | 11,790 | 17 | 7,229 | 458,685 | 153,438 | 17 | 57,700 | 4,243 | 0.36 | 2.77 |
| Floyd | 33 | 56,994 | 32,209 | 33 | 11,452 | 1,065,689 | 544,790 | 32 | 144,480 | 17,234 | 0.54 | 3.16 |
| Gray | 21 | 41,616 | 17,719 | 17 | 3,229 | 432,449 | 145,729 | 18 | 53,850 | 5,011 | 0.28 | 3.44 |
| Hale | 25 | 24,914 | 9,081 | 25 | 13,217 | 649,775 | 218,590 | 25 | 63,990 | 8,689 | 0.95 | 4.00 |
| Hansford | 3 | 2,245 | 964 | 2 | 1,110 | 41,160 | 15,520 | 2 | 6,500 | 658 | 0.68 | 4.24 |
| Hartley | 10 | 100,318 | 53,619 | 9 | 6,367 | 626,487 | 299,279 | 10 | 26,750 | 8,340 | 0.18 | 2.79 |
| Hemphill | 33 | 113,309 | 40,709 | 32 | 8,353 | 1,218,088 | 394,110 | 33 | 111,900 | 20,002 | 0.49 | 5.08 |
| Hutchinson | 9 | 45,417 | 27,200 | 8 | 3,555 | 575,414 | 338,450 | 9 | 20,950 | 8,401 | 0.31 | 2.54 |
| Lipscomb | 28 | 65,348 | 29,393 | 28 | 10,198 | 756,756 | 306,795 | 27 | 77,800 | 13,280 | 0.45 | 4.32 |
| Moore | 5 | 20,858 | 17,482 | 5 | 2,690 | 256,140 | 210,540 | 5 | 15,500 | 4,358 | 0.25 | 2.07 |
| Ochiltree | 14 | 58,451 | 31,053 | 12 | 7,801 | 612,740 | 241,470 | 13 | 51,900 | 8,020 | 0.26 | 3.32 |
| Oldham | | | | | | | | | | | | |
| Parmer | 32 | 64,546 | 37,624 | 31 | 19,257 | 975,342 | 459,706 | 31 | 95,100 | 14,334 | 0.39 | 3.18 |
| Potter | 6 | 252,136 | 54,185 | 5 | 1,910 | 1,457,837 | 384,756 | 6 | 52,286 | 15,089 | 0.28 | 4.13 |
| Randall | 22 | 43,641 | 22,207 | 22 | 8,813 | 726,715 | 280,926 | 22 | 62,350 | 9,314 | 0.42 | 3.32 |
| Roberts | 19 | 164,549 | 76,010 | 15 | 4,083 | 1,255,909 | 544,080 | 15 | 43,700 | 21,579 | 0.28 | 3.97 |
| Sherman | 13 | 72,534 | 38,286 | 11 | 6,039 | 779,465 | 402,225 | 13 | 61,850 | 7,432 | 0.19 | 1.85 |
| Swisher | 27 | 54,649 | 20,273 | 27 | 10,238 | 861,540 | 245,235 | 26 | 67,200 | 10,852 | 0.53 | 4.38 |
| District 1-S | 288 | 1,128,940 | 650,149 | 257 | 54,851 | 10,468,919 | 4,954,114 | 269 | 704,883 | 155,491 | 0.24 | 3.14 |
| Andrews | 12 | 149,775 | 110,541 | 9 | 1,211 | 850,240 | 643,080 | 11 | 21,100 | 10,935 | 0.10 | 1.70 |
| Bailey | 13 | 5,618 | 2,891 | 12 | 3,842 | 144,645 | 59,045 | 13 | 25,975 | 2,413 | 0.83 | 4.09 |
| Cochran | 9 | 10,709 | 6,800 | 9 | 1,546 | 113,885 | 51,102 | 7 | 8,850 | 3,780 | 0.55 | 7.36 |
| Crosby | 8 | 14,200 | 10,389 | 6 | 1,998 | 139,300 | 65,600 | 8 | 19,800 | 4,089 | 0.39 | 6.23 |
| Dawson | 13 | 18,634 | 12,756 | 13 | 5,124 | 355,600 | 154,590 | 13 | 38,775 | 3,771 | 0.30 | 2.44 |
| Gaines | 24 | 124,683 | 91,282 | 17 | 2,907 | 589,163 | 381,998 | 22 | 30,610 | 8,272 | 0.09 | 2.17 |
| Glasscock | 40 | 254,502 | 101,198 | 27 | 1,613 | 2,662,522 | 904,043 | 37 | 158,861 | 31,775 | 0.31 | 3.51 |
| Hockley | 6 | 1,725 | 900 | 6 | 927 | 59,675 | 27,465 | 6 | 7,400 | 1,530 | 1.70 | 5.57 |
| Howard | 22 | 102,014 | 47,408 | 20 | 5,416 | 1,148,690 | 490,860 | 20 | 69,100 | 17,533 | 0.37 | 3.57 |
| Lamb | 31 | 19,153 | 10,776 | 30 | 8,634 | 569,245 | 295,450 | 30 | 49,945 | 10,027 | 0.93 | 3.39 |
| Lubbock | 18 | 8,925 | 6,073 | 17 | 4,143 | 394,575 | 245,073 | 18 | 36,000 | 8,305 | 1.37 | 3.39 |
| Lynn | 12 | 7,718 | 3,788 | 11 | 3,872 | 211,220 | 79,640 | 11 | 24,050 | 4,472 | 1.18 | 5.62 |
| Martin | 17 | 55,052 | 18,252 | 16 | 3,756 | 716,091 | 208,053 | 16 | 53,338 | 7,812 | 0.42 | 3.66 |
| Midland | 18 | 125,245 | 75,477 | 11 | 2,141 | 1,331,021 | 701,280 | 17 | 73,300 | 21,745 | 0.29 | 3.10 |
| Terry | 13 | 12,123 | 6,768 | 11 | 4,385 | 208,194 | 104,944 | 12 | 25,300 | 3,936 | 0.38 | 3.75 |
| Yoakum | 32 | 218,664 | 144,870 | 22 | 3,336 | 974,833 | 541,888 | 28 | 66,641 | 15,316 | 0.11 | 2.83 |

State totals. For total part owners see volume I, County table II.

TABLE 10.—CASH RENT PAID, OR PAYABLE, BY CASH TENANTS, 1940 AND 1930; AND BY PART

| CROP-REPORTING DISTRICT AND COUNTY | TOTAL CASH TENANTS (NUMBER) | | CASH TENANTS REPORTING AMOUNT OF RENT | | | | | | | | | | | | | |
|---|---|---|---|---|---|---|---|---|---|---|---|---|---|---|---|---|
| | | | Number | | Land in farms (acres) | | Cropland harvested, 1939 | | Value of land and buildings 1940 (dollars) | Value of buildings 1940 | | Cash rent paid, or payable (dollars) | | | | |
| | | | | | | | | | | | | Amount | | Average per acre | | Average per $100 of value 1940 |
| | 1940[1] | 1930 | 1940 | 1930 | 1940 | 1930 | Farms reporting | Acres | | Farms reporting | Dollars | 1940 | 1930 | 1940 | 1930 | |
| WEST SOUTH CENTRAL—Con. | | | | | | | | | | | | | | | | |
| Texas—Continued | | | | | | | | | | | | | | | | |
| District 2 | 1,756 | 894 | 1,663 | 869 | 789,686 | 648,681 | 1,153 | 82,252 | 10,962,599 | 1,572 | 1,373,150 | 543,019 | 422,557 | 0.69 | 0.65 | 4.95 |
| Baylor | 27 | 8 | 24 | 7 | 43,657 | 2,888 | 21 | 1,331 | 493,820 | 22 | 28,250 | 18,042 | 2,355 | 0.41 | 0.82 | 3.66 |
| Borden | 17 | 9 | 17 | 9 | 86,846 | 37,996 | 11 | 1,202 | 392,825 | 16 | 21,650 | 20,696 | 8,572 | 0.31 | 0.23 | 5.27 |
| Childress | 21 | 30 | 20 | 30 | 1,847 | 16,337 | 10 | 686 | 45,590 | 20 | 10,000 | 3,859 | 21,645 | 2.09 | 1.32 | 8.46 |
| Coleman | 337 | 132 | 327 | 132 | 127,145 | 60,971 | 232 | 15,863 | 2,132,097 | 314 | 186,730 | 109,150 | 63,510 | 0.86 | 1.04 | 5.12 |
| Collingsworth | 49 | 31 | 47 | 28 | 10,542 | 9,258 | 34 | 2,615 | 169,926 | 42 | 26,275 | 11,407 | 12,774 | 1.08 | 1.38 | 6.71 |
| Cottle | 20 | 5 | 19 | 5 | 2,406 | 822 | 14 | 1,124 | 57,240 | 18 | 12,690 | 2,769 | 1,085 | 1.15 | 1.32 | 4.84 |
| Dickens | 23 | 34 | 23 | 34 | 8,633 | 34,404 | 15 | 1,025 | 110,113 | 21 | 17,365 | 6,110 | 15,082 | 0.71 | 0.44 | 5.55 |
| Donley | 52 | 48 | 50 | 46 | 51,488 | 81,132 | 40 | 2,911 | 565,420 | 47 | 41,250 | 24,469 | 33,890 | 0.48 | 0.42 | 4.33 |
| Fisher | 35 | 12 | 34 | 12 | 8,707 | 23,070 | 29 | 3,134 | 207,982 | 34 | 30,000 | 9,370 | 14,350 | 1.08 | 0.62 | 4.51 |
| Foard | 12 | 10 | 11 | 10 | 12,500 | 8,271 | 8 | 929 | 95,670 | 11 | 6,660 | 6,132 | 4,560 | 0.49 | 0.55 | 6.41 |
| Garza | 53 | 46 | 52 | 30 | 13,470 | 27,087 | 26 | 1,784 | 216,560 | 50 | 47,370 | 12,447 | 12,830 | 0.92 | 0.47 | 5.75 |
| Hall | 29 | 21 | 23 | 21 | 5,464 | 1,620 | 15 | 1,635 | 118,232 | 23 | 23,200 | 9,027 | 7,045 | 1.40 | 4.35 | 7.63 |
| Hardeman | 33 | 15 | 28 | 15 | 8,389 | 13,555 | 15 | 658 | 80,205 | 26 | 17,140 | 5,350 | 6,810 | 0.64 | 0.50 | 6.67 |
| Haskell | 53 | 16 | 51 | 15 | 15,533 | 7,953 | 42 | 2,328 | 260,110 | 45 | 30,000 | 15,221 | 5,778 | 0.98 | 0.73 | 5.85 |
| Jones | 66 | 34 | 61 | 34 | 10,408 | 21,634 | 41 | 3,715 | 303,771 | 55 | 67,930 | 12,123 | 14,709 | 1.16 | 0.68 | 3.99 |
| Kent | 20 | 8 | 17 | 7 | 67,779 | 19,420 | 8 | 376 | 446,343 | 16 | 13,400 | 22,863 | 6,746 | 0.33 | 0.35 | 5.08 |
| King | 7 | — | 7 | — | 11,404 | — | 3 | 297 | 90,460 | 3 | 1,550 | 3,976 | — | 0.35 | — | 4.40 |
| Knox | 23 | 17 | 18 | 17 | 10,422 | 2,337 | 16 | 2,120 | 215,696 | 15 | 15,850 | 8,959 | 6,314 | 0.86 | 2.70 | 4.15 |
| Mitchell | 40 | 6 | 32 | 6 | 26,260 | 40,235 | 17 | 1,345 | 319,580 | 24 | 16,925 | 10,768 | 14,040 | 0.41 | 0.35 | 3.37 |
| Motley | 20 | 14 | 20 | 14 | 1,990 | 1,629 | 9 | 750 | 38,245 | 15 | 6,425 | 2,787 | 3,240 | 1.40 | 1.99 | 7.29 |
| Nolan | 75 | 27 | 67 | 27 | 53,680 | 38,389 | 53 | 4,220 | 633,782 | 63 | 64,480 | 36,966 | 17,919 | 0.69 | 0.47 | 5.83 |
| Runnels | 142 | 68 | 138 | 67 | 47,457 | 46,681 | 105 | 9,576 | 933,700 | 135 | 105,880 | 46,874 | 29,012 | 0.99 | 0.62 | 5.02 |
| Scurry | 57 | 17 | 52 | 17 | 19,422 | 13,485 | 36 | 2,992 | 300,370 | 49 | 35,510 | 16,373 | 7,193 | 0.84 | 0.53 | 5.45 |
| Stonewall | 28 | 6 | 28 | 6 | 45,519 | 15,005 | 17 | 1,526 | 372,586 | 26 | 16,350 | 14,515 | 6,671 | 0.32 | 0.44 | 3.90 |
| Taylor | 179 | 77 | 172 | 77 | 40,209 | 32,724 | 96 | 5,150 | 710,945 | 168 | 133,065 | 39,854 | 30,636 | 0.99 | 0.94 | 5.61 |
| Wheeler | 87 | 58 | 85 | 58 | 52,541 | 48,619 | 69 | 5,623 | 606,363 | 79 | 67,575 | 26,072 | 34,217 | 0.50 | 0.70 | 4.30 |
| Wichita | 223 | 120 | 215 | 120 | 22,133 | 37,067 | 155 | 6,008 | 951,780 | 211 | 309,180 | 40,753 | 34,882 | 1.84 | 0.94 | 4.28 |
| Wilbarger | 28 | 25 | 25 | 25 | 2,815 | 6,092 | 16 | 1,307 | 93,410 | 24 | 20,250 | 6,287 | 6,692 | 2.23 | 1.10 | 6.73 |
| District 3 | 4,101 | 2,059 | 3,942 | 2,045 | 995,083 | 784,833 | 3,059 | 130,286 | 14,301,166 | 3,792 | 2,077,562 | 670,899 | 589,072 | 0.67 | 0.75 | 4.69 |
| Archer | 44 | 60 | 42 | 60 | 52,159 | 109,802 | 23 | 2,100 | 748,620 | 39 | 81,100 | 25,524 | 63,056 | 0.49 | 0.57 | 3.41 |
| Brown | 311 | 131 | 310 | 131 | 75,032 | 37,491 | 227 | 10,110 | 1,281,579 | 299 | 158,660 | 59,900 | 40,453 | 0.80 | 1.08 | 4.67 |
| Callahan | 194 | 88 | 191 | 87 | 66,423 | 63,593 | 151 | 7,500 | 808,124 | 185 | 107,491 | 40,072 | 40,076 | 0.60 | 0.63 | 4.96 |
| Clay | 158 | 140 | 155 | 140 | 31,699 | 35,847 | 123 | 6,659 | 658,545 | 147 | 85,355 | 31,738 | 47,737 | 1.00 | 1.34 | 4.82 |
| Comanche | 328 | 102 | 320 | 100 | 59,157 | 20,549 | 272 | 10,898 | 818,500 | 313 | 160,665 | 46,025 | 21,186 | 0.78 | 1.03 | 5.62 |
| Eastland | 257 | 142 | 247 | 142 | 45,019 | 30,307 | 183 | 6,023 | 493,729 | 237 | 83,205 | 25,399 | 23,771 | 0.56 | 0.78 | 5.14 |
| Erath | 347 | 132 | 336 | 132 | 68,524 | 24,986 | 287 | 11,260 | 817,764 | 329 | 152,215 | 44,615 | 22,040 | 0.65 | 0.88 | 5.46 |
| Hood | 147 | 60 | 141 | 60 | 23,516 | 25,012 | 95 | 4,114 | 402,497 | 138 | 109,670 | 20,211 | 20,787 | 0.86 | 0.83 | 5.02 |
| Jack | 194 | 91 | 191 | 91 | 55,815 | 40,497 | 148 | 8,249 | 695,257 | 181 | 75,940 | 30,762 | 23,586 | 0.55 | 0.58 | 4.42 |
| Mills | 243 | 126 | 229 | 125 | 59,049 | 48,208 | 192 | 9,823 | 866,811 | 225 | 146,105 | 46,206 | 38,273 | 0.78 | 0.79 | 5.33 |
| Montague | 416 | 156 | 398 | 154 | 61,174 | 37,875 | 329 | 12,249 | 908,729 | 378 | 166,761 | 42,220 | 28,284 | 0.69 | 0.75 | 4.65 |
| Palo Pinto | 224 | 160 | 221 | 160 | 61,034 | 105,756 | 163 | 7,024 | 873,885 | 208 | 103,060 | 39,915 | 60,136 | 0.65 | 0.57 | 4.57 |
| Parker | 388 | 189 | 376 | 188 | 68,199 | 39,357 | 300 | 11,783 | 1,121,437 | 370 | 223,880 | 58,335 | 37,232 | 0.83 | 0.95 | 5.02 |
| Shackelford | 40 | 19 | 39 | 19 | 58,019 | 10,463 | 23 | 1,597 | 914,865 | 36 | 54,475 | 29,303 | 7,145 | 0.52 | 0.68 | 3.20 |
| Somervell | 64 | 40 | 61 | 39 | 10,232 | 5,547 | 54 | 1,381 | 103,010 | 61 | 16,505 | 5,277 | 5,576 | 0.52 | 1.01 | 5.12 |
| Stephens | 115 | 93 | 106 | 93 | 57,023 | 43,731 | 74 | 3,800 | 617,437 | 98 | 73,080 | 30,584 | 24,125 | 0.54 | 0.55 | 4.95 |
| Throckmorton | 50 | 37 | 48 | 37 | 28,564 | 24,611 | 18 | 1,367 | 457,864 | 43 | 41,000 | 20,987 | 17,007 | 0.73 | 0.69 | 4.58 |
| Wise | 444 | 206 | 399 | 201 | 69,989 | 40,428 | 316 | 11,435 | 1,011,808 | 391 | 185,500 | 46,708 | 38,687 | 0.67 | 0.91 | 4.62 |
| Young | 137 | 87 | 130 | 86 | 46,456 | 40,971 | 81 | 4,914 | 700,705 | 114 | 70,875 | 29,120 | 31,935 | 0.63 | 0.78 | 4.16 |
| District 4 | 4,577 | 2,330 | 4,385 | 2,307 | 503,798 | 337,774 | 3,425 | 128,290 | 16,774,167 | 4,260 | 3,325,825 | 745,051 | 703,323 | 1.48 | 2.08 | 4.44 |
| Bell | 148 | 51 | 144 | 51 | 22,264 | 8,848 | 119 | 5,116 | 437,021 | 138 | 96,600 | 22,047 | 12,869 | 0.99 | 1.45 | 5.04 |
| Bosque | 102 | 69 | 101 | 69 | 25,299 | 25,942 | 91 | 4,508 | 388,470 | 99 | 55,040 | 16,716 | 20,685 | 0.66 | 0.80 | 4.30 |
| Collin | 159 | 33 | 154 | 33 | 11,004 | 2,455 | 124 | 4,177 | 448,653 | 149 | 88,866 | 25,469 | 7,652 | 2.31 | 3.12 | 5.68 |
| Cooke | 268 | 107 | 264 | 105 | 38,991 | 25,766 | 223 | 8,130 | 809,343 | 256 | 159,492 | 36,597 | 27,895 | 0.94 | 1.08 | 4.52 |
| Coryell | 143 | 74 | 139 | 74 | 32,883 | 17,052 | 110 | 5,293 | 545,895 | 137 | 101,068 | 27,123 | 20,159 | 0.82 | 1.18 | 4.97 |
| Dallas | 351 | 245 | 341 | 244 | 29,983 | 28,809 | 254 | 10,770 | 2,939,660 | 331 | 429,760 | 97,200 | 109,018 | 3.24 | 3.78 | 3.31 |
| Delta | 21 | 7 | 19 | 7 | 854 | 308 | 13 | 244 | 20,580 | 15 | 4,490 | 1,491 | 983 | 1.75 | 3.13 | 7.24 |
| Denton | 392 | 117 | 372 | 114 | 53,251 | 17,023 | 317 | 15,045 | 1,702,400 | 368 | 300,434 | 74,915 | 32,634 | 1.41 | 1.92 | 4.40 |
| Ellis | 58 | 56 | 55 | 55 | 5,350 | 3,909 | 45 | 2,315 | 278,640 | 53 | 52,355 | 13,644 | 21,991 | 2.55 | 5.63 | 4.90 |
| Falls | 101 | 54 | 91 | 54 | 8,441 | 6,848 | 82 | 3,227 | 254,385 | 89 | 57,627 | 13,698 | 12,078 | 1.62 | 1.76 | 5.38 |
| Fannin | 158 | 45 | 149 | 45 | 13,769 | 2,223 | 125 | 4,634 | 314,159 | 147 | 90,050 | 15,723 | 6,449 | 1.14 | 2.90 | 5.00 |
| Grayson | 352 | 163 | 346 | 160 | 27,951 | 15,729 | 268 | 6,450 | 889,959 | 332 | 224,490 | 45,856 | 33,170 | 1.63 | 2.11 | 5.13 |
| Hamilton | 145 | 98 | 140 | 98 | 38,321 | 30,905 | 111 | 4,875 | 681,089 | 140 | 130,000 | 29,551 | 28,332 | 0.81 | 0.92 | 4.34 |
| Hill | 95 | 36 | 89 | 35 | 9,91[illegible] | 2,818 | 72 | 2,891 | 222,715 | 86 | 46,545 | 13,064 | 7,921 | 1.32 | 2.81 | 5.87 |
| Hunt | 119 | 64 | 112 | 64 | 7,742 | 2,295 | 91 | 2,657 | 271,285 | 108 | 71,410 | 14,597 | 8,808 | 1.89 | 3.84 | 5.38 |
| Johnson | 348 | 106 | 330 | 104 | 28,361 | 14,929 | 252 | 6,353 | 585,939 | 324 | 167,485 | 33,397 | 22,194 | 1.27 | 1.49 | 5.70 |
| Kaufman | 107 | 49 | 97 | 45 | 7,716 | 4,370 | 75 | 2,450 | 184,324 | 94 | 40,765 | 10,551 | 7,268 | 1.37 | 1.66 | 5.72 |
| Lamar | 178 | 59 | 167 | 57 | 9,192 | 2,717 | 118 | 2,075 | 164,200 | 161 | 57,020 | 11,368 | 7,694 | 1.24 | 2.83 | 6.92 |
| Limestone | 120 | 33 | 113 | 33 | 12,936 | 3,479 | 65 | 2,202 | 188,087 | 106 | 52,195 | 9,569 | 5,428 | 0.74 | 1.56 | 5.09 |
| McLennan | 209 | 161 | 188 | 159 | 13,126 | 14,473 | 150 | 5,696 | 659,239 | 182 | 181,217 | 37,055 | 47,143 | 2.82 | 3.26 | 5.62 |
| Milam | 186 | 71 | 181 | 71 | 24,845 | 6,938 | 147 | 4,775 | 343,981 | 171 | 79,715 | 15,716 | 8,680 | 0.63 | 1.25 | 4.57 |
| Navarro | 79 | 70 | 71 | 70 | 4,536 | 9,866 | 53 | 1,741 | 163,865 | 69 | 36,580 | 8,707 | 26,607 | 1.92 | 2.70 | 5.32 |
| Rockwall | 9 | 3 | 9 | 3 | 728 | 168 | 5 | 102 | 24,463 | 8 | 7,504 | 1,190 | 220 | 1.63 | 1.31 | 4.86 |
| Tarrant | 640 | 519 | 631 | 519 | 59,624 | 78,383 | 451 | 15,191 | 3,867,641 | 618 | 743,587 | 151,362 | 217,008 | 2.54 | 2.77 | 3.91 |
| Williamson | 88 | 40 | 82 | 38 | 20,716 | 11,521 | 64 | 3,373 | 388,374 | 79 | 71,530 | 18,645 | 10,457 | 0.90 | 0.91 | 4.80 |

[1] Where for 1940 there are less than 3 total cash tenants or part owners, data for items other than count of farms are included only in crop-reporting district and

OWNERS RENTING ON A CASH BASIS, 1940; BY CROP-REPORTING DISTRICTS AND COUNTIES—Continued

| CROP-REPORTING DISTRICT AND COUNTY | PART OWNERS RENTING ON A CASH BASIS AND REPORTING AMOUNT OF RENT: CENSUS OF 1940 | | | | | | | | | | | |
|---|---|---|---|---|---|---|---|---|---|---|---|---|
| | Number 19401 | Land in farms, 1940 (acres) | | Cropland harvested 1939 | | Value of land and buildings 1940 (dollars) | | Value of buildings 1940 | | Cash rent paid, or payable 1940 (dollars) | | |
| | | Total | Rented portion | Farms reporting | Acres | Total | Rented portion | Farms reporting | Dollars | Amount | Average: Per acre | Average: Per $100 of value |
| WEST SOUTH CENTRAL—Continued | | | | | | | | | | | | |
| Texas—Continued | | | | | | | | | | | | |
| District 2 | 604 | 1,086,116 | 475,224 | 537 | 105,093 | 13,885,744 | 5,484,277 | 591 | 1,293,116 | 219,631 | 0.46 | 4.00 |
| Baylor | 11 | 102,404 | 25,774 | 10 | 2,000 | 683,890 | 189,710 | 11 | 50,610 | 13,661 | 0.53 | 7.20 |
| Borden | 12 | 49,511 | 27,111 | 10 | 1,463 | 408,500 | 231,588 | 12 | 22,100 | 4,628 | 0.17 | 2.00 |
| Childress | 22 | 21,853 | 13,086 | 20 | 3,467 | 253,015 | 122,980 | 21 | 36,700 | 6,505 | 0.50 | 5.29 |
| Coleman | 102 | 114,650 | 43,859 | 90 | 11,741 | 2,098,943 | 748,567 | 100 | 184,850 | 34,574 | 0.79 | 4.63 |
| Collingsworth | 21 | 34,093 | 12,111 | 19 | 4,365 | 372,200 | 96,413 | 21 | 39,200 | 5,171 | 0.43 | 5.36 |
| Cottle | 10 | 26,419 | 7,021 | 10 | 5,458 | 320,370 | 63,175 | 10 | 29,400 | 3,708 | 0.53 | 5.87 |
| Dickens | 3 | 4,223 | 1,741 | 3 | 672 | 64,000 | 31,700 | 3 | 6,350 | 645 | 0.37 | 2.03 |
| Donley | 10 | 33,591 | 5,070 | 9 | 2,394 | 320,850 | 51,770 | 10 | 48,740 | 2,835 | 0.56 | 5.48 |
| Fisher | 16 | 20,428 | 5,608 | 16 | 2,528 | 374,690 | 89,265 | 16 | 35,600 | 3,228 | 0.58 | 3.62 |
| Foard | 13 | 45,932 | 30,121 | 13 | 2,924 | 436,509 | 253,874 | 13 | 18,700 | 8,632 | 0.29 | 3.40 |
| Garza | 9 | 7,424 | 3,331 | 9 | 2,766 | 175,610 | 85,095 | 9 | 16,800 | 4,373 | 1.31 | 5.14 |
| Hall | 7 | 7,713 | 2,269 | 6 | 1,804 | 146,722 | 31,222 | 7 | 9,950 | 756 | 0.33 | 2.42 |
| Hardeman | 17 | 34,625 | 11,682 | 16 | 4,376 | 342,850 | 101,400 | 15 | 32,300 | 5,035 | 0.43 | 4.97 |
| Haskell | 25 | 13,374 | 8,549 | 23 | 2,877 | 325,585 | 120,694 | 25 | 51,050 | 5,822 | 0.89 | 4.82 |
| Jones | 19 | 7,178 | 3,930 | 18 | 3,344 | 178,780 | 66,430 | 18 | 33,340 | 4,135 | 1.05 | 6.22 |
| Kent | 14 | 124,766 | 70,311 | 11 | 2,936 | 955,900 | 478,844 | 14 | 33,550 | 17,021 | 0.24 | 3.57 |
| King | 12 | 25,419 | 11,823 | 8 | 2,939 | 368,410 | 152,784 | 12 | 28,950 | 8,800 | 0.74 | 5.76 |
| Knox | 19 | 27,086 | 12,549 | 18 | 4,787 | 384,938 | 125,665 | 18 | 38,900 | 4,501 | 0.36 | 3.58 |
| Mitchell | 21 | 69,388 | 34,052 | 16 | 3,757 | 709,679 | 279,701 | 21 | 44,600 | 6,910 | 0.20 | 2.47 |
| Motley | 23 | 50,604 | 29,919 | 22 | 3,447 | 646,051 | 371,726 | 23 | 64,150 | 14,036 | 0.47 | 3.78 |
| Nolan | 51 | 54,111 | 24,133 | 43 | 8,242 | 1,250,505 | 502,559 | 48 | 116,350 | 20,134 | 0.83 | 4.01 |
| Runnels | 22 | 24,302 | 9,121 | 22 | 3,708 | 341,458 | 112,950 | 21 | 30,200 | 5,095 | 0.56 | 4.51 |
| Scurry | 21 | 34,070 | 13,248 | 16 | 2,002 | 314,751 | 100,121 | 21 | 27,400 | 3,241 | 0.24 | 3.24 |
| Stonewall | 50 | 59,983 | 29,981 | 42 | 5,961 | 976,398 | 436,949 | 49 | 124,350 | 17,235 | 0.57 | 3.94 |
| Taylor | 38 | 64,068 | 25,116 | 37 | 10,157 | 704,910 | 358,775 | 37 | 69,095 | 10,599 | 0.42 | 2.97 |
| Wheeler | 25 | 18,073 | 11,556 | 20 | 3,212 | 540,650 | 230,420 | 25 | 58,201 | 6,178 | 0.53 | 2.68 |
| Wichita | 11 | 10,828 | 4,150 | 10 | 1,766 | 189,800 | 55,900 | 11 | 41,900 | 2,173 | 0.52 | 3.89 |
| District 3 | 1,276 | 1,375,083 | 623,365 | 1,119 | 106,062 | 18,703,954 | 7,742,105 | 1,238 | 1,952,720 | 306,192 | 0.49 | 3.95 |
| Archer | 40 | 119,746 | 47,942 | 31 | 4,896 | 1,946,382 | 857,572 | 37 | 87,850 | 19,594 | 0.41 | 2.28 |
| Brown | 106 | 66,553 | 31,781 | 96 | 9,379 | 1,152,945 | 448,063 | 104 | 141,310 | 20,902 | 0.66 | 4.66 |
| Callahan | 76 | 74,939 | 41,049 | 74 | 9,868 | 1,231,833 | 637,591 | 75 | 128,460 | 25,985 | 0.63 | 4.08 |
| Clay | 89 | 78,809 | 35,134 | 71 | 8,101 | 1,419,379 | 503,226 | 86 | 151,940 | 19,741 | 0.56 | 3.92 |
| Comanche | 46 | 27,740 | 12,078 | 46 | 4,328 | 347,522 | 125,740 | 46 | 62,770 | 8,144 | 0.67 | 6.48 |
| Eastland | 93 | 71,146 | 30,273 | 83 | 7,364 | 716,878 | 285,533 | 87 | 86,165 | 11,052 | 0.37 | 3.87 |
| Erath | 64 | 23,484 | 9,284 | 82 | 4,343 | 317,945 | 94,115 | 64 | 60,735 | 5,784 | 0.62 | 6.15 |
| Hood | 44 | 47,926 | 26,318 | 55 | 3,929 | 803,090 | 369,325 | 44 | 108,575 | 15,959 | 0.61 | 4.32 |
| Jack | 131 | 166,491 | 79,525 | 114 | 9,120 | 2,107,460 | 885,442 | 127 | 179,975 | 36,384 | 0.46 | 4.11 |
| Mills | 48 | 35,908 | 14,420 | 44 | 5,220 | 494,286 | 175,477 | 47 | 64,460 | 9,210 | 0.64 | 5.31 |
| Montague | 62 | 28,579 | 12,619 | 58 | 3,818 | 332,602 | 142,956 | 60 | 64,950 | 6,740 | 0.53 | 4.71 |
| Palo Pinto | 98 | 146,084 | 77,038 | 86 | 6,237 | 1,677,893 | 850,051 | 94 | 129,955 | 29,126 | 0.38 | 3.43 |
| Parker | 82 | 35,164 | 11,865 | 76 | 5,085 | 568,035 | 180,317 | 81 | 148,780 | 7,238 | 0.61 | 4.51 |
| Shackelford | 27 | 72,302 | 25,826 | 21 | 3,347 | 1,345,662 | 424,782 | 27 | 131,820 | 12,646 | 0.49 | 2.98 |
| Somervell | 11 | 5,049 | 2,871 | 11 | 696 | 55,768 | 26,432 | 11 | 8,700 | 1,180 | 0.40 | 4.39 |
| Stephens | 79 | 201,893 | 72,291 | 85 | 7,786 | 1,775,526 | 656,042 | 75 | 148,900 | 29,869 | 0.41 | 4.55 |
| Throckmorton | 35 | 46,729 | 19,261 | 20 | 1,567 | 750,515 | 268,282 | 34 | 89,050 | 9,319 | 0.48 | 3.50 |
| Wise | 66 | 24,873 | 13,168 | 63 | 4,412 | 414,520 | 189,000 | 66 | 62,250 | 8,635 | 0.66 | 4.57 |
| Young | 79 | 103,868 | 60,822 | 63 | 6,526 | 1,245,913 | 648,159 | 73 | 118,475 | 28,724 | 0.47 | 4.45 |
| District 4 | 959 | 371,586 | 168,644 | 906 | 98,348 | 11,324,746 | 4,301,698 | 928 | 1,804,190 | 159,044 | 0.95 | 3.70 |
| Bell | 29 | 17,501 | 5,719 | 28 | 3,301 | 318,390 | 94,442 | 29 | 80,525 | 4,305 | 0.75 | 4.56 |
| Bosque | 27 | 18,387 | 8,293 | 24 | 2,452 | 320,435 | 132,660 | 27 | 35,025 | 4,765 | 0.57 | 3.59 |
| Collin | 32 | 3,572 | 1,483 | 32 | 1,544 | 148,160 | 48,893 | 31 | 32,800 | 1,991 | 1.34 | 4.07 |
| Cooke | 96 | 52,317 | 24,508 | 96 | 10,588 | 1,260,049 | 570,524 | 94 | 161,900 | 20,413 | 0.83 | 3.58 |
| Coryell | 39 | 27,582 | 15,186 | 38 | 3,518 | 388,190 | 163,260 | 39 | 58,850 | 6,966 | 0.46 | 4.27 |
| Dallas | 78 | 20,705 | 13,152 | 72 | 7,445 | 1,609,685 | 987,344 | 74 | 196,450 | 22,784 | 1.73 | 2.31 |
| Delta | 9 | 1,927 | 582 | 9 | 899 | 71,490 | 9,790 | 7 | 8,700 | 808 | 1.39 | 8.25 |
| Denton | 34 | 10,113 | 5,644 | 34 | 3,215 | 358,700 | 173,405 | 30 | 43,300 | 5,733 | 1.02 | 3.31 |
| Ellis | 18 | 3,453 | 1,145 | 16 | 1,742 | 129,177 | 33,349 | 17 | 32,840 | 1,909 | 1.67 | 5.72 |
| Falls | 41 | 8,577 | 3,137 | 39 | 2,989 | 372,301 | 156,391 | 40 | 59,880 | 5,260 | 1.68 | 3.36 |
| Fannin | 22 | 6,798 | 2,510 | 21 | 2,476 | 112,788 | 35,082 | 21 | 19,813 | 2,270 | 0.90 | 6.47 |
| Grayson | 58 | 13,841 | 7,200 | 53 | 5,630 | 581,359 | 177,575 | 56 | 132,790 | 10,400 | 1.44 | 5.86 |
| Hamilton | 40 | 29,664 | 13,731 | 39 | 5,166 | 494,440 | 222,928 | 39 | 80,525 | 8,109 | 0.59 | 3.64 |
| Hill | 30 | 7,193 | 2,879 | 28 | 2,988 | 223,255 | 62,134 | 30 | 32,650 | 4,049 | 1.41 | 6.52 |
| Hunt | 31 | 5,425 | 2,025 | 31 | 2,843 | 212,835 | 69,370 | 31 | 43,900 | 3,827 | 1.89 | 5.52 |
| Johnson | 34 | 8,918 | 4,194 | 32 | 2,538 | 242,675 | 81,775 | 33 | 52,000 | 4,043 | 0.96 | 4.94 |
| Kaufman | 34 | 5,364 | 1,832 | 31 | 1,843 | 149,558 | 41,653 | 30 | 34,890 | 1,984 | 1.08 | 4.76 |
| Lamar | 37 | 8,724 | 3,939 | 33 | 1,885 | 132,700 | 43,485 | 35 | 33,005 | 2,337 | 0.59 | 5.37 |
| Limestone | 31 | 14,177 | 7,210 | 28 | 3,194 | 219,485 | 73,185 | 31 | 40,445 | 3,055 | 0.42 | 4.17 |
| McLennan | 36 | 9,277 | 2,478 | 36 | 3,558 | 539,316 | 135,796 | 34 | 123,558 | 5,324 | 2.15 | 3.92 |
| Milam | 60 | 44,836 | 16,299 | 57 | 12,900 | 990,688 | 201,676 | 60 | 151,699 | 8,010 | 0.49 | 3.97 |
| Navarro | 25 | 10,718 | 4,924 | 22 | 2,358 | 332,055 | 86,032 | 25 | 60,150 | 4,510 | 0.92 | 6.83 |
| Rockwall | 2 | 1,337 | 890 | 2 | 716 | 65,920 | 43,587 | 2 | 8,300 | 4,985 | 6.60 | 11.44 |
| Tarrant | 95 | 36,431 | 15,728 | 88 | 11,409 | 1,911,320 | 637,520 | 94 | 263,195 | 19,620 | 1.25 | 3.08 |
| Williamson | 19 | 4,769 | 1,958 | 17 | 1,633 | 139,775 | 39,840 | 19 | 37,200 | 1,587 | 0.81 | 3.98 |

State totals. For total part owners see volume I, County table II.

TABLE 10.—CASH RENT PAID, OR PAYABLE, BY CASH TENANTS, 1940 AND 1930; AND BY PART

| CROP-REPORTING DISTRICT AND COUNTY | TOTAL CASH TENANTS (NUMBER) | | CASH TENANTS REPORTING AMOUNT OF RENT | | | | | | | | | | | | | |
|---|---|---|---|---|---|---|---|---|---|---|---|---|---|---|---|---|
| | | | Number | | Land in farms (acres) | | Cropland harvested, 1939 | | Value of land and buildings 1940 (dollars) | Value of buildings 1940 | | Cash rent paid, or payable (dollars) | | | | |
| | | | | | | | | | | | | Amount | | Average per acre | | Average per $100 of value 1940 |
| | 1940[1] | 1930 | 1940 | 1930 | 1940 | 1930 | Farms reporting | Acres | | Farms reporting | Dollars | 1940 | 1930 | 1940 | 1930 | |
| WEST SOUTH CENTRAL—Con. | | | | | | | | | | | | | | | | |
| Texas—Continued | | | | | | | | | | | | | | | | |
| District 5 | 6,758 | 3,554 | 6,217 | 3,488 | 546,617 | 277,504 | 4,872 | 108,288 | 9,786,676 | 5,924 | 2,528,338 | 500,312 | 412,744 | 0.92 | 1.49 | 5.11 |
| Anderson | 279 | 178 | 256 | 174 | 35,117 | 14,945 | 194 | 4,648 | 554,271 | 250 | 94,890 | 20,077 | 20,335 | 0.57 | 1.36 | 3.62 |
| Angelina | 196 | 69 | 185 | 69 | 7,704 | 2,799 | 143 | 1,971 | 215,705 | 181 | 76,572 | 14,255 | 8,471 | 1.85 | 3.03 | 6.61 |
| Bowie | 352 | 171 | 346 | 168 | 19,001 | 16,767 | 260 | 4,455 | 502,689 | 342 | 156,896 | 27,212 | 28,631 | 1.43 | 1.71 | 5.41 |
| Brazos | 90 | 77 | 87 | 76 | 12,148 | 14,053 | 66 | 2,038 | 257,443 | 84 | 42,342 | 12,925 | 14,858 | 1.06 | 1.06 | 5.02 |
| Camp | 36 | 29 | 36 | 29 | 2,857 | 1,300 | 33 | 1,028 | 75,015 | 35 | 20,025 | 3,851 | 4,460 | 1.35 | 3.43 | 5.13 |
| Cass | 133 | 93 | 124 | 81 | 10,699 | 4,791 | 110 | 2,598 | 161,544 | 122 | 44,270 | 7,931 | 7,122 | 0.74 | 1.49 | 4.91 |
| Cherokee | 298 | 174 | 276 | 173 | 19,335 | 15,387 | 197 | 3,721 | 351,682 | 265 | 104,870 | 19,143 | 23,529 | 0.99 | 1.53 | 5.44 |
| Franklin | 109 | 47 | 108 | 47 | 7,291 | 1,675 | 90 | 1,987 | 119,090 | 101 | 32,500 | 8,090 | 3,959 | 1.11 | 2.36 | 6.79 |
| Freestone | 106 | 51 | 103 | 50 | 21,043 | 5,175 | 79 | 3,345 | 260,670 | 96 | 48,425 | 10,671 | 4,573 | 0.51 | 0.88 | 4.09 |
| Gregg | 54 | 31 | 53 | 31 | 2,914 | 3,106 | 42 | 810 | 127,164 | 52 | 33,454 | 6,228 | 3,721 | 2.14 | 1.20 | 4.90 |
| Grimes | 123 | 75 | 121 | 63 | 18,558 | 7,802 | 99 | 2,535 | 250,586 | 108 | 49,090 | 12,573 | 10,754 | 0.68 | 1.38 | 5.02 |
| Hardin | 197 | 78 | 173 | 75 | 3,156 | 2,324 | 130 | 1,060 | 160,430 | 167 | 75,915 | 7,550 | 6,176 | 2.39 | 2.66 | 4.71 |
| Harrison | 196 | 353 | 184 | 353 | 11,386 | 14,704 | 149 | 3,161 | 328,934 | 189 | 91,520 | 15,673 | 39,145 | 1.38 | 2.66 | 4.76 |
| Henderson | 291 | 113 | 273 | 113 | 26,851 | 16,479 | 241 | 5,215 | 430,610 | 250 | 97,815 | 20,537 | 15,889 | 0.76 | 0.96 | 4.77 |
| Hopkins | 356 | 61 | 345 | 60 | 34,461 | 3,156 | 244 | 6,580 | 637,352 | 335 | 146,455 | 35,464 | 7,642 | 1.03 | 2.42 | 5.56 |
| Houston | 185 | 67 | 159 | 65 | 11,251 | 7,585 | 107 | 2,744 | 247,110 | 149 | 90,930 | 12,345 | 6,668 | 1.10 | 0.88 | 5.00 |
| Jasper | 105 | 111 | 99 | 111 | 28,179 | 6,919 | 93 | 1,351 | 134,000 | 99 | 37,575 | 4,965 | 7,255 | 0.18 | 1.05 | 3.71 |
| Leon | 124 | 49 | 89 | 47 | 14,202 | 13,423 | 59 | 1,495 | 146,178 | 74 | 31,255 | 5,817 | 5,033 | 0.41 | 0.37 | 3.98 |
| Madison | 59 | 25 | 58 | 25 | 4,699 | 2,944 | 38 | 1,076 | 84,420 | 55 | 23,025 | 5,037 | 3,921 | 1.07 | 1.33 | 5.97 |
| Marion | 56 | 50 | 43 | 47 | 3,179 | 2,739 | 42 | 951 | 47,715 | 41 | 12,660 | 2,616 | 3,761 | 0.82 | 1.37 | 5.48 |
| Montgomery | 228 | 47 | 213 | 47 | 18,535 | 3,435 | 126 | 2,337 | 287,636 | 211 | 78,002 | 15,867 | 3,354 | 0.86 | 0.98 | 5.52 |
| Morris | 42 | 9 | 39 | 9 | 3,674 | 689 | 35 | 905 | 57,665 | 37 | 17,495 | 3,629 | 1,180 | 0.99 | 1.71 | 6.29 |
| Nacogdoches | 176 | 97 | 156 | 96 | 10,890 | 6,064 | 138 | 2,562 | 175,923 | 155 | 58,099 | 11,575 | 14,130 | 1.06 | 2.33 | 6.58 |
| Newton | 97 | 65 | 81 | 61 | 2,584 | 2,517 | 68 | 585 | 58,958 | 81 | 21,153 | 4,338 | 3,077 | 1.68 | 1.22 | 7.62 |
| Panola | 150 | 138 | 136 | 132 | 22,511 | 7,136 | 119 | 3,191 | 312,921 | 131 | 54,710 | 9,917 | 11,898 | 0.44 | 1.67 | 3.17 |
| Polk | 123 | 65 | 88 | 65 | 3,990 | 3,509 | 67 | 916 | 103,310 | 83 | 29,220 | 5,474 | 6,482 | 1.37 | 1.85 | 5.30 |
| Rains | 52 | 5 | 48 | 5 | 3,867 | 215 | 46 | 1,189 | 51,332 | 45 | 13,280 | 3,474 | 494 | 0.90 | 2.30 | 6.77 |
| Red River | 167 | 84 | 160 | 84 | 11,121 | 3,822 | 126 | 2,217 | 158,425 | 155 | 53,405 | 9,793 | 6,183 | 0.88 | 1.62 | 6.26 |
| Robertson | 138 | 56 | 129 | 56 | 26,901 | 9,050 | 102 | 5,298 | 500,358 | 119 | 65,235 | 25,009 | 7,354 | 0.93 | 0.81 | 5.00 |
| Rusk | 125 | 62 | 108 | 59 | 10,310 | 5,152 | 87 | 2,032 | 198,075 | 104 | 51,975 | 9,273 | 7,770 | 0.90 | 1.51 | 4.68 |
| Sabine | 96 | 43 | 88 | 43 | 3,766 | 3,065 | 78 | 898 | 79,770 | 88 | 29,440 | 4,703 | 4,435 | 1.25 | 1.45 | 5.90 |
| San Augustine | 109 | 86 | 91 | 85 | 6,237 | 9,881 | 75 | 1,436 | 90,785 | 83 | 25,964 | 4,375 | 6,168 | 0.70 | 0.62 | 4.82 |
| San Jacinto | 62 | 25 | 53 | 25 | 3,197 | 1,341 | 42 | 785 | 52,418 | 50 | 11,645 | 3,661 | 2,013 | 1.15 | 1.50 | 6.98 |
| Shelby | 331 | 159 | 286 | 159 | 13,374 | 10,725 | 227 | 3,677 | 302,243 | 289 | 126,045 | 18,810 | 16,190 | 1.41 | 1.51 | 6.22 |
| Smith | 291 | 194 | 280 | 191 | 18,724 | 10,580 | 230 | 5,148 | 533,403 | 265 | 139,196 | 30,116 | 27,735 | 1.61 | 2.62 | 5.65 |
| Titus | 251 | 22 | 233 | 22 | 11,522 | 859 | 168 | 2,887 | 234,983 | 204 | 72,475 | 13,894 | 2,567 | 1.21 | 2.99 | 5.91 |
| Trinity | 119 | 96 | 111 | 94 | 3,819 | 4,022 | 99 | 1,833 | 112,590 | 110 | 54,900 | 7,251 | 13,896 | 1.90 | 3.45 | 6.44 |
| Tyler | 101 | 55 | 92 | 54 | 8,843 | 3,601 | 69 | 964 | 105,140 | 89 | 32,605 | 4,795 | 2,477 | 0.54 | 0.69 | 4.56 |
| Upshur | 124 | 26 | 108 | 24 | 5,691 | 2,478 | 82 | 1,551 | 144,470 | 106 | 42,770 | 6,803 | 2,851 | 1.20 | 1.14 | 4.71 |
| Van Zandt | 213 | 72 | 201 | 72 | 11,535 | 5,273 | 150 | 2,981 | 231,575 | 185 | 70,742 | 15,516 | 12,340 | 1.35 | 2.34 | 6.70 |
| Walker | 84 | 78 | 80 | 78 | 15,201 | 5,066 | 56 | 1,197 | 160,471 | 74 | 26,250 | 5,696 | 7,188 | 0.37 | 1.42 | 3.55 |
| Waller | 123 | 125 | 117 | 125 | 20,669 | 16,263 | 93 | 4,551 | 494,750 | 108 | 66,920 | 19,646 | 19,091 | 0.95 | 1.17 | 3.97 |
| Wood | 211 | 67 | 203 | 67 | 15,627 | 4,888 | 173 | 4,399 | 250,871 | 199 | 76,328 | 13,737 | 8,008 | 0.88 | 1.71 | 5.48 |
| District 6 | 437 | 375 | 415 | 364 | 3,269,095 | 2,492,214 | 93 | 2,729 | 14,592,159 | 365 | 564,160 | 674,947 | 635,350 | 0.21 | 0.25 | 4.63 |
| Brewster | 80 | 52 | 76 | 45 | 589,082 | 211,977 | 10 | 146 | 2,345,651 | 65 | 76,705 | 108,092 | 49,758 | 0.19 | 0.23 | 4.61 |
| Crane | 21 | 4 | 20 | 4 | 186,740 | 57,941 | — | — | 353,447 | 16 | 26,950 | 23,188 | 9,551 | 0.12 | 0.16 | 8.56 |
| Culberson | 14 | 6 | 14 | 5 | 388,749 | 332,160 | — | — | 832,553 | 13 | 15,800 | 42,139 | 22,515 | 0.11 | 0.07 | 5.06 |
| Ector | 12 | 7 | 12 | 7 | 27,330 | 82,577 | 1 | 50 | 216,080 | 11 | 19,950 | 7,743 | 19,180 | 0.28 | 0.25 | 3.58 |
| El Paso | 58 | 115 | 54 | 115 | 5,229 | 6,475 | 47 | 1,007 | 360,178 | 49 | 57,450 | 16,822 | 59,723 | 3.22 | 9.22 | 4.67 |
| Hudspeth | 16 | 18 | 15 | 18 | 258,210 | 154,640 | 3 | 511 | 769,594 | 15 | 18,550 | 24,049 | 13,915 | 0.09 | 0.09 | 3.12 |
| Jeff Davis | 10 | 15 | 10 | 15 | 75,900 | 219,863 | 4 | 107 | 447,420 | 8 | 15,930 | 18,924 | 52,187 | 0.25 | 0.24 | 4.23 |
| Loving | 1 | — | — | — | — | — | — | — | — | — | — | — | — | — | — | — |
| Pecos | 79 | 62 | 75 | 62 | 552,404 | 725,878 | 4 | 130 | 3,147,520 | 66 | 134,700 | 140,731 | 180,051 | 0.25 | 0.25 | 4.47 |
| Presidio | 42 | 20 | 42 | 20 | 187,505 | 59,387 | 18 | 518 | 1,156,360 | 37 | 53,035 | 49,287 | 12,767 | 0.26 | 0.21 | 4.26 |
| Reeves | 28 | 6 | 19 | 6 | 281,635 | 22,087 | 5 | 225 | 695,428 | 15 | 15,550 | 16,746 | 9,568 | 0.06 | 0.43 | 2.41 |
| Terrell | 63 | 58 | 63 | 53 | 614,208 | 468,589 | 1 | 35 | 3,904,063 | 57 | 116,400 | 217,019 | 189,755 | 0.35 | 0.40 | 5.56 |
| Ward | 4 | 8 | 4 | 8 | 42,786 | 137,421 | — | — | 110,510 | 2 | 3,100 | 4,268 | 14,200 | 0.10 | 0.10 | 3.86 |
| Winkler | 11 | 6 | 11 | 6 | 79,317 | 13,219 | — | — | 255,275 | 11 | 10,240 | 5,939 | 2,200 | 0.07 | 0.17 | 2.33 |
| District 7 | 2,699 | 1,988 | 2,620 | 1,967 | 4,394,544 | 3,557,039 | 1,625 | 84,787 | 52,241,915 | 2,494 | 3,215,566 | 2,170,634 | 1,889,054 | 0.49 | 0.56 | 4.15 |
| Bandera | 94 | 90 | 94 | 90 | 64,944 | 70,940 | 55 | 1,866 | 750,028 | 92 | 93,775 | 26,198 | 42,391 | 0.40 | 0.60 | 3.49 |
| Blanco | 85 | 81 | 79 | 81 | 47,871 | 98,144 | 63 | 2,605 | 599,758 | 78 | 80,955 | 22,418 | 46,048 | 0.47 | 0.47 | 3.74 |
| Burnet | 211 | 147 | 207 | 147 | 111,565 | 97,596 | 158 | 8,048 | 1,470,174 | 201 | 189,946 | 63,113 | 66,922 | 0.57 | 0.69 | 4.29 |
| Coke | 122 | 81 | 102 | 78 | 152,465 | 51,609 | 71 | 4,872 | 1,402,466 | 95 | 88,590 | 53,253 | 41,652 | 0.35 | 0.81 | 3.80 |
| Concho | 56 | 63 | 56 | 61 | 42,709 | 109,370 | 39 | 4,369 | 858,473 | 54 | 57,055 | 42,757 | 80,596 | 1.00 | 0.74 | 4.98 |
| Crockett | 61 | 54 | 61 | 46 | 592,099 | 281,148 | 3 | 326 | 5,464,176 | 56 | 127,714 | 244,239 | 157,000 | 0.42 | 0.56 | 4.47 |
| Edwards | 73 | 55 | 73 | 55 | 230,508 | 188,989 | 32 | 194 | 1,917,258 | 73 | 149,820 | 97,185 | 89,283 | 0.42 | 0.47 | 5.07 |
| Gillespie | 105 | 84 | 104 | 83 | 46,623 | 25,840 | 86 | 3,522 | 771,505 | 101 | 134,710 | 28,489 | 24,148 | 0.61 | 0.94 | 3.69 |
| Irion | 48 | 39 | 48 | 39 | 330,954 | 151,650 | 19 | 925 | 3,527,084 | 46 | 82,600 | 174,206 | 86,962 | 0.53 | 0.57 | 4.94 |
| Kendall | 88 | 55 | 86 | 54 | 45,340 | 41,217 | 72 | 2,600 | 711,610 | 83 | 123,350 | 20,280 | 18,872 | 0.45 | 0.46 | 2.85 |
| Kerr | 99 | 65 | 93 | 64 | 76,400 | 85,602 | 58 | 2,111 | 1,074,250 | 91 | 88,975 | 43,414 | 40,121 | 0.57 | 0.61 | 4.04 |
| Kimble | 95 | 94 | 94 | 94 | 98,116 | 161,632 | 46 | 1,456 | 1,279,987 | 89 | 98,055 | 53,853 | 96,140 | 0.55 | 0.59 | 4.21 |
| Kinney | 28 | 30 | 27 | 30 | 125,491 | 176,521 | 7 | 461 | 1,218,060 | 25 | 42,400 | 57,153 | 59,419 | 0.46 | 0.34 | 4.69 |
| Lampasas | 153 | 133 | 147 | 132 | 69,705 | 66,855 | 124 | 6,937 | 1,037,286 | 140 | 172,250 | 44,954 | 52,331 | 0.64 | 0.78 | 4.33 |
| Llano | 106 | 85 | 101 | 84 | 68,090 | 58,019 | 79 | 3,430 | 1,089,150 | 94 | 81,300 | 43,283 | 45,446 | 0.64 | 0.78 | 3.97 |
| McCulloch | 148 | 87 | 146 | 87 | 79,545 | 38,711 | 103 | 7,801 | 1,604,493 | 139 | 105,770 | 76,937 | 39,973 | 0.97 | 1.03 | 4.80 |
| Mason | 97 | 87 | 88 | 87 | 68,381 | 58,144 | 69 | 3,247 | 1,188,750 | 79 | 138,465 | 43,079 | 43,548 | 0.63 | 0.75 | 3.63 |
| Menard | 72 | 54 | 72 | 53 | 69,258 | 74,925 | 49 | 3,729 | 1,758,453 | 67 | 92,400 | 57,608 | 63,850 | 0.83 | 0.85 | 3.28 |
| Reagan | 38 | 45 | 38 | 45 | 265,457 | 359,210 | 2 | 190 | 2,392,796 | 36 | 91,500 | 105,846 | 120,821 | 0.40 | 0.36 | 4.42 |
| Real | 75 | 66 | 73 | 66 | 102,833 | 113,496 | 36 | 496 | 919,465 | 73 | 96,135 | 35,445 | 45,207 | 0.34 | 0.40 | 3.85 |
| San Saba | 198 | 119 | 195 | 119 | 74,190 | 99,009 | 140 | 5,810 | 1,301,858 | 177 | 153,360 | 58,532 | 69,162 | 0.79 | 0.70 | 4.50 |
| Schleicher | 63 | 33 | 63 | 33 | 279,602 | 99,048 | 39 | 4,233 | 4,356,845 | 63 | 106,475 | 123,886 | 72,767 | 0.44 | 0.73 | 2.84 |
| Sterling | 23 | 32 | 21 | 32 | 66,157 | 112,705 | 8 | 822 | 861,752 | 18 | 20,700 | 34,575 | 59,556 | 0.52 | 0.53 | 5.22 |
| Sutton | 52 | 42 | 48 | 42 | 143,724 | 179,932 | 16 | 537 | 1,885,878 | 42 | 90,965 | 77,617 | 117,369 | 0.54 | 0.65 | 4.11 |
| Tom Green | 227 | 121 | 224 | 120 | 266,928 | 189,817 | 104 | 6,711 | 5,387,624 | 217 | 257,430 | 188,525 | 144,048 | 0.71 | 0.76 | 3.50 |
| Upton | 33 | 13 | 33 | 13 | 305,252 | 65,660 | 1 | 40 | 1,846,812 | 32 | 48,000 | 103,291 | 15,762 | 0.34 | 0.24 | 5.59 |
| Uvalde | 177 | 93 | 175 | 92 | 247,396 | 161,782 | 108 | 6,965 | 2,714,586 | 166 | 305,580 | 115,116 | 78,404 | 0.47 | 0.43 | 4.24 |
| Val Verde | 72 | 40 | 72 | 40 | 332,943 | 159,888 | 38 | 684 | 3,052,338 | 67 | 97,111 | 135,402 | 71,256 | 0.41 | 0.45 | 4.44 |

[1] Where for 1940 there are less than 3 total cash tenants or part owners, data for items other than count of farms are included only in crop-reporting district and

OWNERS RENTING ON A CASH BASIS, 1940; BY CROP-REPORTING DISTRICTS AND COUNTIES—Continued

| CROP-REPORTING DISTRICT AND COUNTY | PART OWNERS RENTING ON A CASH BASIS AND REPORTING AMOUNT OF RENT: CENSUS OF 1940 | | | | | | | | | | | |
|---|---|---|---|---|---|---|---|---|---|---|---|---|
| | Number 1940[1] | Land in farms, 1940 (acres) | | Cropland harvested 1939 | | Value of land and buildings 1940 (dollars) | | Value of buildings 1940 | | Cash rent paid, or payable 1940 (dollars) | | |
| | | Total | Rented portion | Farms reporting | Acres | Total | Rented portion | Farms reporting | Dollars | Amount | Average | |
| | | | | | | | | | | | Per acre | Per $100 of value |
| WEST SOUTH CENTRAL—Continued | | | | | | | | | | | | |
| Texas—Continued | | | | | | | | | | | | |
| District 5 | 1,752 | 593,405 | 310,918 | 1,615 | 106,036 | 10,933,441 | 4,240,094 | 1,685 | 2,138,150 | 168,761 | 0.54 | 3.98 |
| Anderson | 72 | 18,438 | 11,133 | 70 | 4,190 | 512,238 | 124,463 | 70 | 101,000 | 5,291 | 0.48 | 4.25 |
| Angelina | 9 | 1,843 | 1,169 | 8 | 301 | 23,355 | 7,698 | 8 | 5,160 | 454 | 0.39 | 5.90 |
| Bowie | 65 | 23,445 | 10,637 | 62 | 6,321 | 454,143 | 148,514 | 65 | 100,570 | 6,452 | 0.61 | 4.34 |
| Brazos | 74 | 53,176 | 20,889 | 61 | 7,775 | 1,116,173 | 354,340 | 69 | 158,840 | 17,189 | 0.82 | 4.85 |
| Camp | 10 | 1,292 | 627 | 10 | 471 | 36,655 | 11,315 | 10 | 13,180 | 707 | 1.13 | 6.25 |
| Cass | 32 | 4,892 | 2,125 | 31 | 1,591 | 95,442 | 26,213 | 31 | 33,245 | 1,615 | 0.76 | 6.16 |
| Cherokee | 51 | 12,392 | 5,124 | 51 | 2,735 | 245,412 | 76,387 | 50 | 59,585 | 3,408 | 0.67 | 4.46 |
| Franklin | 32 | 11,483 | 5,205 | 30 | 1,901 | 160,075 | 82,866 | 31 | 27,295 | 2,483 | 0.48 | 3.95 |
| Freestone | 36 | 12,413 | 7,989 | 34 | 2,397 | 149,141 | 78,684 | 34 | 31,045 | 3,003 | 0.38 | 3.82 |
| Gregg | 9 | 1,400 | 567 | 9 | 589 | 35,480 | 8,240 | 9 | 11,755 | 476 | 0.84 | 5.78 |
| Grimes | 107 | 84,563 | 51,077 | 99 | 10,310 | 1,164,906 | 547,092 | 105 | 167,670 | 21,484 | 0.42 | 5.93 |
| Hardin | 8 | 1,306 | 1,263 | 7 | 60 | 15,300 | 4,116 | 8 | 10,050 | 75 | 0.06 | 1.82 |
| Harrison | 67 | 9,153 | 4,252 | 66 | 2,636 | 205,805 | 71,011 | 66 | 58,540 | 3,082 | 0.72 | 4.34 |
| Henderson | 78 | 29,163 | 18,132 | 72 | 4,582 | 342,293 | 158,115 | 74 | 63,570 | 6,536 | 0.36 | 4.13 |
| Hopkins | 91 | 19,087 | 7,757 | 86 | 5,968 | 439,318 | 156,949 | 90 | 92,268 | 7,573 | 0.98 | 4.83 |
| Houston | 49 | 23,574 | 14,730 | 47 | 3,807 | 397,910 | 208,784 | 49 | 62,650 | 4,180 | 0.28 | 2.00 |
| Jasper | 19 | 1,289 | 832 | 18 | 290 | 20,885 | 4,535 | 19 | 9,270 | 315 | 0.38 | 6.95 |
| Leon | 38 | 26,710 | 11,858 | 34 | 2,815 | 336,347 | 128,038 | 37 | 44,750 | 3,653 | 0.31 | 2.90 |
| Madison | 14 | 4,878 | 2,545 | 13 | 1,203 | 68,870 | 29,117 | 14 | 15,805 | 1,085 | 0.43 | 3.73 |
| Marion | 6 | 2,152 | 1,129 | 5 | 173 | 24,600 | 7,280 | 6 | 10,800 | 199 | 0.18 | 2.73 |
| Montgomery | 35 | 17,118 | 10,066 | 32 | 1,188 | 374,429 | 217,433 | 35 | 68,920 | 4,014 | 0.40 | 1.85 |
| Morris | 12 | 1,905 | 749 | 12 | 648 | 31,510 | 8,185 | 11 | 8,100 | 509 | 0.88 | 6.22 |
| Nacogdoches | 34 | 4,880 | 1,863 | 31 | 928 | 88,930 | 29,581 | 34 | 29,005 | 1,795 | 0.95 | 6.07 |
| Newton | 7 | 738 | 688 | 7 | 62 | 4,515 | 2,308 | 7 | 1,670 | 74 | 0.11 | 3.21 |
| Panola | 74 | 25,847 | 13,170 | 70 | 4,620 | 481,560 | 187,718 | 73 | 104,700 | 6,602 | 0.50 | 3.52 |
| Polk | 10 | 2,990 | 1,501 | 8 | 882 | 63,790 | 32,110 | 8 | 11,805 | 885 | 0.58 | 2.69 |
| Rains | 18 | 3,014 | 1,312 | 18 | 1,068 | 50,030 | 15,930 | 16 | 9,675 | 1,198 | 0.91 | 7.51 |
| Red River | 53 | 18,390 | 7,561 | 51 | 5,541 | 552,835 | 109,250 | 52 | 93,525 | 5,935 | 0.78 | 5.43 |
| Robertson | 41 | 23,229 | 9,634 | 38 | 4,422 | 342,016 | 159,037 | 40 | 40,775 | 10,690 | 1.11 | 6.72 |
| Rusk | 31 | 8,896 | 4,352 | 31 | 1,951 | 145,180 | 48,561 | 31 | 40,260 | 2,090 | 0.48 | 4.30 |
| Sabine | 12 | 1,137 | 407 | 12 | 341 | 12,525 | 4,233 | 12 | 4,325 | 277 | 0.68 | 6.54 |
| San Augustine | 32 | 4,756 | 2,617 | 31 | 1,022 | 79,077 | 25,779 | 30 | 21,700 | 976 | 0.37 | 3.79 |
| San Jacinto | 17 | 3,382 | 1,962 | 17 | 514 | 57,703 | 24,183 | 17 | 11,515 | 1,479 | 0.75 | 6.12 |
| Shelby | 68 | 7,931 | 3,576 | 62 | 1,937 | 172,294 | 74,786 | 65 | 53,325 | 2,588 | 0.72 | 3.43 |
| Smith | 104 | 16,255 | 5,916 | 97 | 4,420 | 607,314 | 132,788 | 104 | 194,939 | 6,589 | 1.11 | 4.96 |
| Titus | 22 | 4,415 | 1,953 | 22 | 945 | 77,935 | 34,628 | 22 | 22,880 | 1,370 | 0.70 | 3.96 |
| Trinity | 10 | 6,087 | 5,496 | 10 | 517 | 49,290 | 30,990 | 10 | 9,335 | 1,109 | 0.20 | 3.58 |
| Tyler | 8 | 660 | 350 | 8 | 196 | 15,180 | 4,690 | 8 | 5,025 | 228 | 0.85 | 4.86 |
| Upshur | 38 | 6,595 | 3,337 | 33 | 1,214 | 119,513 | 41,695 | 38 | 38,585 | 1,957 | 0.59 | 4.69 |
| Van Zandt | 67 | 14,211 | 6,624 | 60 | 4,294 | 512,427 | 99,199 | 65 | 72,425 | 4,413 | 0.67 | 4.45 |
| Walker | 33 | 12,301 | 6,873 | 29 | 1,192 | 148,135 | 57,457 | 30 | 22,620 | 2,507 | 0.36 | 4.36 |
| Waller | 89 | 58,445 | 38,305 | 79 | 8,719 | 1,199,460 | 643,940 | 85 | 163,513 | 19,522 | 0.51 | 3.03 |
| Wood | 50 | 7,776 | 3,564 | 44 | 1,928 | 125,465 | 43,896 | 47 | 32,900 | 2,758 | 0.77 | 6.28 |
| District 6 | 260 | 4,262,391 | 1,988,878 | 106 | 6,101 | 19,040,792 | 7,997,260 | 245 | 907,491 | 215,405 | 0.11 | 2.69 |
| Brewster | 27 | 424,431 | 100,113 | 5 | 342 | 1,475,865 | 408,470 | 24 | 74,750 | 20,334 | 0.20 | 4.98 |
| Crane | 4 | 78,252 | 27,561 | ——— | ——— | 120,050 | 28,510 | 3 | 25,000 | 2,788 | 0.14 | 9.78 |
| Culberson | 12 | 245,503 | 101,218 | 1 | 1 | 750,642 | 264,224 | 12 | 41,125 | 9,689 | 0.10 | 3.67 |
| Ector | 6 | 119,800 | 50,180 | ——— | ——— | 583,760 | 221,940 | 6 | 54,300 | 6,215 | 0.12 | 2.80 |
| El Paso | 51 | 68,478 | 66,292 | 49 | 3,065 | 815,671 | 298,710 | 50 | 170,121 | 17,592 | 0.27 | 5.89 |
| Hudspeth | 24 | 620,272 | 215,420 | 8 | 532 | 1,864,875 | 633,593 | 25 | 66,725 | 10,843 | 0.05 | 1.71 |
| Jeff Davis | 16 | 631,617 | 109,227 | 7 | 529 | 3,869,166 | 606,610 | 18 | 122,850 | 28,886 | 0.26 | 4.76 |
| Loving | 2 | 77,480 | 61,480 | ——— | ——— | 155,674 | 121,034 | 1 | 5,000 | 1,562 | 0.03 | 1.29 |
| Pecos | 37 | 570,220 | 390,960 | 16 | 1,156 | 4,026,140 | 2,591,295 | 34 | 126,190 | 41,124 | 0.10 | 1.59 |
| Presidio | 24 | 494,948 | 250,879 | 13 | 246 | 2,363,112 | 1,234,516 | 21 | 68,500 | 22,942 | 0.09 | 1.86 |
| Reeves | 15 | 365,758 | 297,463 | 1 | 80 | 578,698 | 386,910 | 14 | 24,100 | 7,444 | 0.03 | 1.92 |
| Terrell | 21 | 270,129 | 114,207 | ——— | ——— | 1,543,543 | 604,998 | 19 | 59,760 | 29,011 | 0.25 | 4.80 |
| Ward | 15 | 198,580 | 139,091 | 6 | 150 | 630,551 | 424,029 | 14 | 49,770 | 11,503 | 0.08 | 2.71 |
| Winkler | 6 | 96,925 | 62,785 | ——— | ——— | 243,245 | 172,421 | 6 | 18,300 | 5,472 | 0.09 | 3.17 |
| District 7 | 1,018 | 3,925,099 | 1,793,267 | 757 | 79,148 | 48,672,485 | 21,125,128 | 987 | 3,115,767 | 853,892 | 0.48 | 4.04 |
| Bandera | 38 | 58,098 | 20,388 | 28 | 1,866 | 646,866 | 228,522 | 35 | 81,400 | 7,188 | 0.35 | 3.15 |
| Blanco | 19 | 27,935 | 14,776 | 15 | 1,052 | 304,409 | 136,839 | 19 | 32,250 | 4,680 | 0.32 | 3.42 |
| Burnet | 33 | 35,329 | 21,740 | 29 | 2,884 | 520,815 | 283,912 | 32 | 86,280 | 8,083 | 0.37 | 2.85 |
| Coke | 27 | 49,921 | 31,136 | 25 | 3,159 | 616,177 | 361,325 | 26 | 70,700 | 15,463 | 0.50 | 4.28 |
| Concho | 52 | 117,880 | 58,506 | 45 | 9,696 | 2,031,201 | 957,544 | 51 | 151,500 | 59,142 | 1.01 | 6.18 |
| Crockett | 24 | 349,703 | 171,408 | 1 | 1 | 3,155,612 | 1,412,849 | 23 | 136,700 | 67,197 | 0.39 | 4.76 |
| Edwards | 23 | 286,098 | 142,551 | 13 | 86 | 2,352,352 | 1,118,567 | 23 | 123,925 | 54,373 | 0.38 | 4.86 |
| Gillespie | 84 | 70,171 | 33,680 | 79 | 5,887 | 1,285,236 | 477,916 | 81 | 186,475 | 18,381 | 0.55 | 3.85 |
| Irion | 23 | 151,592 | 85,787 | 8 | 1,420 | 2,006,789 | 1,112,586 | 23 | 76,850 | 42,136 | 0.49 | 3.79 |
| Kendall | 39 | 36,809 | 21,107 | 38 | 2,255 | 534,535 | 253,184 | 39 | 79,200 | 7,373 | 0.35 | 2.91 |
| Kerr | 30 | 41,487 | 18,929 | 25 | 1,755 | 650,274 | 221,632 | 30 | 97,950 | 8,372 | 0.44 | 3.78 |
| Kimble | 24 | 85,039 | 23,541 | 16 | 1,024 | 820,705 | 245,993 | 23 | 92,350 | 13,904 | 0.59 | 5.65 |
| Kinney | 19 | 121,589 | 43,226 | 9 | 295 | 1,195,153 | 412,701 | 17 | 47,350 | 19,069 | 0.44 | 4.62 |
| Lampasas | 24 | 18,452 | 9,583 | 22 | 2,213 | 236,870 | 116,045 | 24 | 51,600 | 6,351 | 0.86 | 5.47 |
| Llano | 52 | 100,918 | 46,527 | 46 | 2,405 | 1,604,300 | 696,958 | 51 | 137,050 | 27,047 | 0.58 | 3.88 |
| McCulloch | 56 | 68,436 | 28,728 | 47 | 7,047 | 1,529,250 | 576,379 | 55 | 140,165 | 22,463 | 0.84 | 3.90 |
| Mason | 76 | 117,917 | 45,840 | 70 | 5,152 | 2,053,221 | 767,937 | 70 | 185,735 | 27,889 | 0.61 | 3.63 |
| Menard | 42 | 239,735 | 102,037 | 33 | 2,896 | 4,080,770 | 1,825,270 | 41 | 172,700 | 69,277 | 0.68 | 4.26 |
| Reagan | 29 | 284,017 | 141,833 | 6 | 487 | 2,634,480 | 1,279,068 | 27 | 123,550 | 48,254 | 0.34 | 3.77 |
| Real | 19 | 56,184 | 27,496 | 15 | 260 | 447,829 | 227,735 | 19 | 43,250 | 6,932 | 0.25 | 3.04 |
| San Saba | 59 | 47,562 | 20,142 | 52 | 4,113 | 864,013 | 324,206 | 57 | 93,050 | 14,029 | 0.70 | 4.33 |
| Schleicher | 28 | 109,883 | 61,930 | 19 | 3,590 | 1,814,320 | 967,728 | 28 | 115,525 | 31,902 | 0.52 | 3.30 |
| Sterling | 20 | 190,077 | 67,120 | 5 | 908 | 1,948,658 | 653,001 | 18 | 50,200 | 27,460 | 0.41 | 4.21 |
| Sutton | 19 | 429,323 | 125,153 | 14 | 1,574 | 4,934,281 | 1,408,034 | 19 | 181,150 | 53,931 | 0.43 | 3.83 |
| Tom Green | 58 | 120,385 | 68,458 | 36 | 6,119 | 2,676,710 | 1,455,893 | 57 | 178,985 | 48,593 | 0.71 | 3.34 |
| Upton | 10 | 84,194 | 54,388 | ——— | ——— | 705,710 | 453,194 | 10 | 7,450 | 13,363 | 0.25 | 2.95 |
| Uvalde | 67 | 313,784 | 154,848 | 50 | 10,946 | 3,869,780 | 1,782,448 | 65 | 257,585 | 63,230 | 0.41 | 3.55 |
| Val Verde | 24 | 332,581 | 154,621 | 13 | 87 | 3,202,209 | 1,567,662 | 24 | 134,842 | 67,790 | 0.44 | 4.32 |

State totals. For total part owners see volume I. County table II.

TABLE 10.—CASH RENT PAID, OR PAYABLE, BY CASH TENANTS, 1940 AND 1930; AND BY PART

| CROP-REPORTING DISTRICT AND COUNTY | TOTAL CASH TENANTS (NUMBER) | | CASH TENANTS REPORTING AMOUNT OF RENT | | | | | | | | | | | | | |
|---|---|---|---|---|---|---|---|---|---|---|---|---|---|---|---|---|
| | | | Number | | Land in farms (acres) | | Cropland harvested, 1939 | | Value of land and buildings 1940 (dollars) | Value of buildings 1940 | | Cash rent paid, or payable (dollars) | | | | |
| | | | | | | | | | | | | Amount | | Average per acre | | Average per $100 of value 1940 |
| | 1940[1] | 1930 | 1940 | 1930 | 1940 | 1930 | Farms reporting | Acres | | Farms reporting | Dollars | 1940 | 1930 | 1940 | 1930 | |
| WEST SOUTH CENTRAL—Con. | | | | | | | | | | | | | | | | |
| Texas—Continued | | | | | | | | | | | | | | | | |
| District 8 | 4,527 | 2,360 | 4,297 | 2,341 | 898,857 | 638,834 | 3,006 | 106,636 | 19,475,189 | 3,979 | 3,527,693 | 779,168 | 661,906 | 0.87 | 1.04 | 4.00 |
| Aransas | 14 | 13 | 14 | 13 | 6,396 | 1,356 | 3 | 180 | 87,140 | 13 | 11,925 | 2,788 | 1,247 | 0.44 | 0.92 | 3.20 |
| Austin | 151 | 88 | 144 | 87 | 12,749 | 11,181 | 118 | 3,303 | 391,740 | 129 | 117,760 | 14,829 | 13,279 | 1.16 | 1.19 | 3.79 |
| Bastrop | 202 | 73 | 191 | 72 | 49,637 | 15,149 | 140 | 4,486 | 481,527 | 176 | 89,450 | 23,230 | 10,982 | 0.47 | 0.72 | 4.82 |
| Bee | 152 | 109 | 144 | 109 | 41,032 | 38,898 | 89 | 6,290 | 898,490 | 127 | 88,060 | 31,355 | 38,345 | 0.76 | 0.99 | 3.50 |
| Bexar | 459 | 261 | 451 | 260 | 56,907 | 59,640 | 191 | 7,235 | 3,625,880 | 443 | 662,985 | 124,897 | 104,351 | 2.19 | 1.75 | 3.44 |
| Burleson | 129 | 59 | 114 | 59 | 16,700 | 12,865 | 96 | 2,859 | 209,855 | 103 | 41,515 | 10,241 | 16,999 | 0.61 | 1.32 | 4.88 |
| Caldwell | 89 | 45 | 82 | 45 | 19,415 | 8,468 | 59 | 2,638 | 314,494 | 79 | 47,180 | 12,747 | 9,529 | 0.66 | 1.47 | 4.05 |
| Colorado | 225 | 111 | 220 | 111 | 75,416 | 63,586 | 166 | 8,464 | 1,062,814 | 173 | 121,785 | 48,948 | 27,947 | 0.65 | 0.44 | 4.61 |
| Comal | 68 | 35 | 56 | 34 | 28,672 | 17,452 | 45 | 1,655 | 426,955 | 56 | 89,100 | 12,221 | 11,326 | 0.43 | 0.65 | 2.86 |
| De Witt | 299 | 203 | 276 | 203 | 38,496 | 26,603 | 201 | 7,209 | 985,202 | 248 | 250,850 | 40,299 | 39,188 | 1.05 | 1.47 | 4.09 |
| Fayette | 404 | 156 | 383 | 154 | 36,434 | 14,876 | 324 | 7,955 | 955,234 | 367 | 325,190 | 40,998 | 21,723 | 1.13 | 1.46 | 4.29 |
| Goliad | 121 | 60 | 106 | 59 | 18,543 | 22,454 | 74 | 3,121 | 430,416 | 94 | 98,615 | 19,035 | 18,975 | 1.03 | 0.84 | 4.42 |
| Gonzales | 215 | 142 | 204 | 140 | 36,215 | 30,515 | 150 | 6,816 | 703,232 | 184 | 132,369 | 32,157 | 34,800 | 0.89 | 1.14 | 4.57 |
| Guadalupe | 115 | 63 | 107 | 63 | 12,369 | 8,721 | 79 | 2,660 | 306,527 | 104 | 71,755 | 11,189 | 15,626 | 0.90 | 1.79 | 3.65 |
| Hays | 171 | 100 | 166 | 98 | 80,177 | 76,209 | 92 | 3,348 | 1,077,470 | 161 | 150,545 | 42,463 | 52,453 | 0.53 | 0.69 | 3.94 |
| Karnes | 102 | 45 | 95 | 45 | 23,170 | 12,890 | 59 | 2,765 | 399,742 | 80 | 51,376 | 17,814 | 11,451 | 0.77 | 0.89 | 4.46 |
| Kleberg | 54 | 32 | 54 | 32 | 9,207 | 5,413 | 46 | 1,919 | 277,760 | 53 | 35,575 | 10,072 | 9,982 | 1.09 | 1.84 | 3.63 |
| Lavaca | 448 | 211 | 421 | 206 | 54,364 | 23,728 | 376 | 9,456 | 926,170 | 391 | 262,682 | 46,877 | 41,037 | 0.86 | 1.73 | 5.06 |
| Lee | 144 | 37 | 140 | 37 | 20,477 | 4,030 | 110 | 3,213 | 273,366 | 130 | 65,860 | 10,883 | 4,670 | 0.53 | 1.16 | 3.98 |
| Medina | 138 | 79 | 133 | 78 | 71,498 | 36,006 | 83 | 3,018 | 966,536 | 126 | 117,115 | 37,251 | 28,617 | 0.52 | 0.79 | 3.85 |
| Nueces | 65 | 27 | 58 | 27 | 8,381 | 1,699 | 36 | 2,678 | 1,050,020 | 54 | 53,075 | 23,443 | 11,806 | 2.80 | 6.95 | 2.23 |
| Refugio | 27 | 8 | 27 | 8 | 71,939 | 77,858 | 11 | 281 | 771,486 | 24 | 27,860 | 40,439 | 48,150 | 0.56 | 0.62 | 5.24 |
| San Patricio | 80 | 33 | 75 | 33 | 10,411 | 3,013 | 47 | 2,253 | 452,431 | 64 | 68,875 | 20,187 | 9,776 | 1.94 | 3.24 | 4.46 |
| Travis | 268 | 133 | 266 | 132 | 48,090 | 36,930 | 121 | 4,028 | 1,282,937 | 258 | 274,940 | 60,088 | 42,506 | 1.25 | 1.15 | 4.68 |
| Washington | 209 | 94 | 199 | 93 | 16,624 | 8,013 | 187 | 4,338 | 567,800 | 179 | 190,210 | 21,871 | 14,580 | 1.30 | 1.82 | 3.82 |
| Wilson | 178 | 143 | 171 | 143 | 35,558 | 23,303 | 106 | 4,668 | 551,965 | 163 | 83,041 | 23,048 | 22,561 | 0.65 | 0.97 | 4.18 |
| District 9 | 3,473 | 1,616 | 3,290 | 1,607 | 541,302 | 343,033 | 1,859 | 84,264 | 18,216,762 | 3,025 | 2,775,602 | 746,997 | 401,987 | 1.38 | 1.17 | 4.10 |
| Brazoria | 245 | 221 | 232 | 221 | 68,205 | 26,528 | 135 | 9,810 | 1,519,537 | 205 | 156,045 | 71,621 | 30,464 | 1.05 | 1.15 | 4.71 |
| Calhoun | 18 | 7 | 16 | 7 | 17,706 | 9,524 | 5 | 172 | 232,638 | 14 | 13,180 | 8,167 | 3,420 | 0.46 | 0.36 | 3.51 |
| Chambers | 89 | 50 | 88 | 50 | 31,388 | 15,252 | 77 | 13,956 | 769,530 | 65 | 43,868 | 49,378 | 13,039 | 1.57 | 0.85 | 6.42 |
| Fort Bend | 150 | 61 | 125 | 61 | 18,103 | 11,960 | 81 | 3,458 | 682,958 | 99 | 81,126 | 33,682 | 11,909 | 1.86 | 1.00 | 4.93 |
| Galveston | 207 | 94 | 185 | 94 | 10,492 | 3,938 | 86 | 731 | 465,650 | 163 | 137,719 | 18,292 | 12,466 | 1.74 | 3.17 | 3.93 |
| Harris | 1,330 | 531 | 1,286 | 529 | 111,132 | 67,198 | 713 | 12,455 | 7,434,587 | 1,251 | 1,335,345 | 230,096 | 105,273 | 2.07 | 1.57 | 3.09 |
| Jackson | 155 | 82 | 148 | 82 | 67,409 | 46,332 | 109 | 6,979 | 849,999 | 141 | 110,840 | 48,659 | 35,834 | 0.72 | 0.77 | 5.72 |
| Jefferson | 393 | 179 | 384 | 179 | 41,414 | 36,480 | 186 | 16,466 | 2,232,200 | 354 | 422,960 | 122,335 | 60,257 | 2.95 | 1.65 | 5.48 |
| Liberty | 182 | 78 | 144 | 77 | 19,248 | 4,806 | 82 | 2,923 | 390,345 | 132 | 64,965 | 15,260 | 11,098 | 0.79 | 2.31 | 3.91 |
| Matagorda | 247 | 113 | 238 | 109 | 98,417 | 35,949 | 124 | 6,636 | 1,588,244 | 189 | 127,181 | 72,047 | 45,742 | 0.73 | 1.27 | 4.54 |
| Orange | 119 | 33 | 118 | 33 | 2,706 | 3,150 | 75 | 516 | 215,305 | 115 | 83,345 | 10,935 | 4,702 | 4.04 | 1.49 | 5.08 |
| Victoria | 105 | 60 | 98 | 60 | 14,840 | 51,553 | 66 | 2,364 | 470,963 | 91 | 87,275 | 17,360 | 30,512 | 1.17 | 0.59 | 3.69 |
| Wharton | 253 | 107 | 230 | 105 | 40,242 | 30,363 | 140 | 7,798 | 1,364,806 | 206 | 131,753 | 49,165 | 37,271 | 1.22 | 1.23 | 3.60 |
| District 10 | 1,141 | 598 | 1,082 | 586 | 1,348,928 | 1,225,890 | 661 | 38,729 | 12,936,260 | 934 | 789,739 | 505,785 | 403,165 | 0.37 | 0.33 | 3.91 |
| Atascosa | 146 | 98 | 141 | 93 | 46,425 | 75,064 | 105 | 5,192 | 561,368 | 133 | 67,613 | 27,771 | 24,888 | 0.60 | 0.33 | 4.95 |
| Brooks | 28 | 12 | 27 | 11 | 37,488 | 4,942 | 16 | 693 | 371,266 | 26 | 25,316 | 16,641 | 4,547 | 0.44 | 0.92 | 4.48 |
| Cameron | 84 | 46 | 74 | 44 | 5,156 | 3,299 | 49 | 1,190 | 225,965 | 69 | 61,280 | 11,842 | 23,724 | 2.30 | 7.19 | 5.24 |
| Dimmit | 93 | 24 | 85 | 24 | 188,571 | 59,441 | 38 | 3,131 | 1,845,166 | 70 | 90,895 | 62,270 | 14,685 | 0.33 | 0.25 | 3.37 |
| Duval | 76 | 20 | 67 | 20 | 84,076 | 11,843 | 50 | 2,970 | 816,960 | 61 | 34,405 | 20,858 | 8,629 | 0.25 | 0.56 | 2.55 |
| Frio | 100 | 58 | 99 | 58 | 144,742 | 92,759 | 49 | 4,413 | 1,557,270 | 86 | 100,075 | 65,385 | 31,611 | 0.45 | 0.34 | 4.20 |
| Hidalgo | 162 | 87 | 142 | 84 | 21,667 | 35,018 | 102 | 3,853 | 600,068 | 123 | 71,387 | 26,830 | 36,871 | 1.24 | 1.05 | 4.47 |
| Jim Hogg | 8 | 8 | 8 | 8 | 3,145 | 5,798 | 4 | 176 | 32,582 | 8 | 2,290 | 1,095 | 5,329 | 0.35 | 0.92 | 3.36 |
| Jim Wells | 83 | 41 | 82 | 41 | 33,385 | 76,759 | 69 | 4,295 | 657,930 | 74 | 52,855 | 26,537 | 29,997 | 0.79 | 0.39 | 4.03 |
| Kenedy | 1 | ——— | 1 | ——— | (1) | ——— | ——— | ——— | (1) | 1 | (1) | (1) | ——— | (1) | ——— | (1) |
| La Salle | 60 | 21 | 58 | 21 | 95,227 | 78,135 | 42 | 3,145 | 723,820 | 51 | 43,885 | 25,970 | 15,349 | 0.27 | 0.20 | 3.59 |
| Live Oak | 80 | 37 | 78 | 36 | 120,710 | 110,813 | 59 | 3,923 | 1,141,260 | 72 | 61,650 | 39,561 | 23,325 | 0.33 | 0.21 | 3.47 |
| McMullen | 24 | 17 | 23 | 17 | 138,531 | 222,415 | 2 | 101 | 891,445 | 16 | 8,750 | 25,987 | 34,816 | 0.19 | 0.16 | 2.92 |
| Maverick | 32 | 12 | 30 | 12 | 22,293 | 243,525 | 10 | 1,499 | 295,094 | 20 | 10,255 | 27,648 | 64,959 | 1.24 | 0.27 | 9.37 |
| Starr | 8 | 60 | 5 | 60 | 2,643 | 2,933 | 4 | 402 | 20,680 | 4 | 590 | 831 | 7,500 | 0.31 | 2.56 | 4.02 |
| Webb | 46 | 32 | 42 | 32 | 221,116 | 120,144 | 14 | 696 | 1,200,411 | 36 | 40,963 | 56,147 | 36,553 | 0.25 | 0.30 | 4.68 |
| Willacy | 29 | 3 | 25 | 3 | 7,049 | 230 | 17 | 1,083 | 187,000 | 22 | 26,175 | 8,179 | 1,261 | 1.16 | 5.48 | 4.37 |
| Zapata | 12 | 5 | 9 | 5 | 34,333 | 6,298 | 2 | 266 | 226,285 | 5 | 830 | 5,054 | 1,214 | 0.15 | 0.19 | 2.23 |
| Zavala | 69 | 37 | 68 | 37 | 142,211 | 76,476 | 29 | 1,701 | 1,574,670 | 57 | 86,525 | 56,941 | 40,107 | 0.40 | 0.52 | 3.62 |
| MOUNTAIN | | | | | | | | | | | | | | | | |
| Montana | | | | | | | | | | | | | | | | |
| State total | 3,324 | 3,078 | 3,105 | 3,031 | 2,361,840 | 2,184,794 | 2,525 | 180,623 | 14,995,623 | 2,987 | 3,277,777 | 770,820 | 1,184,002 | 0.33 | 0.54 | 5.14 |
| District 1 | 835 | 779 | 778 | 772 | 208,555 | 280,689 | 682 | 30,545 | 3,212,420 | 760 | 867,897 | 189,664 | 262,431 | 0.81 | 0.93 | 5.28 |
| Deer Lodge | 28 | 20 | 25 | 20 | 5,603 | 11,843 | 23 | 1,079 | 138,360 | 25 | 50,740 | 6,135 | 7,090 | 1.09 | 0.60 | 4.43 |
| Flathead | 109 | 142 | 106 | 142 | 19,107 | 45,071 | 91 | 3,524 | 390,035 | 103 | 113,715 | 14,318 | 43,428 | 0.75 | 0.96 | 3.67 |
| Granite | 23 | 35 | 22 | 33 | 18,763 | 22,098 | 20 | 2,079 | 187,820 | 21 | 42,300 | 6,823 | 18,759 | 0.36 | 0.85 | 3.65 |
| Lake | 189 | 158 | 170 | 157 | 19,696 | 43,257 | 138 | 5,092 | 515,900 | 167 | 144,190 | 28,429 | 36,826 | 1.44 | 0.85 | 5.51 |
| Lincoln | 49 | 48 | 42 | 48 | 7,645 | 8,131 | 38 | 999 | 92,465 | 42 | 22,340 | 4,805 | 8,252 | 0.63 | 1.35 | 5.20 |
| Mineral | 14 | 13 | 14 | 13 | 3,456 | 3,846 | 13 | 518 | 46,500 | 13 | 13,265 | 1,388 | 2,707 | 0.40 | 0.70 | 2.98 |
| Missoula | 84 | 93 | 76 | 90 | 17,828 | 32,578 | 71 | 3,457 | 424,660 | 75 | 112,850 | 23,981 | 37,553 | 1.35 | 1.15 | 5.65 |
| Powell | 39 | 48 | 39 | 48 | 64,378 | 57,948 | 32 | 5,065 | 469,610 | 38 | 89,500 | 20,728 | 23,324 | 0.32 | 0.40 | 4.41 |
| Ravalli | 211 | 177 | 202 | 176 | 37,443 | 37,008 | 187 | 6,980 | 756,420 | 198 | 226,247 | 54,320 | 73,629 | 1.45 | 1.99 | 7.18 |
| Sanders | 89 | 45 | 80 | 45 | 14,637 | 20,909 | 69 | 1,752 | 190,650 | 78 | 52,750 | 8,737 | 10,863 | 0.60 | 0.52 | 4.58 |

[1] Where for 1940 there are less than 3 total cash tenants or part owners, data for items other than count of farms are included only in crop-reporting district and

OWNERS RENTING ON A CASH BASIS, 1940; BY CROP-REPORTING DISTRICTS AND COUNTIES—Continued

| CROP-REPORTING DISTRICT AND COUNTY | PART OWNERS RENTING ON A CASH BASIS AND REPORTING AMOUNT OF RENT: CENSUS OF 1940 | | | | | | | | | | | |
|---|---|---|---|---|---|---|---|---|---|---|---|---|
| | Number 19401 | Land in farms, 1940 (acres) | | Cropland harvested 1939 | | Value of land and buildings 1940 (dollars) | | Value of buildings 1940 | | Cash rent paid, or payable 1940 (dollars) | | |
| | | Total | Rented portion | Farms reporting | Acres | Total | Rented portion | Farms reporting | Dollars | Amount | Average: Per acre | Average: Per $100 of value |
| WEST SOUTH CENTRAL—Continued | | | | | | | | | | | | |
| Texas—Continued | | | | | | | | | | | | |
| District 8 | 1,946 | 1,381,474 | 703,961 | 1,647 | 137,978 | 26,359,486 | 10,869,083 | 1,888 | 3,770,228 | 390,233 | 0.55 | 3.59 |
| Aransas | 5 | 16,995 | 599 | 2 | 11 | 87,200 | 4,300 | 5 | 9,580 | 206 | 0.34 | 4.79 |
| Austin | 124 | 64,817 | 37,213 | 113 | 5,871 | 1,303,762 | 586,228 | 120 | 232,405 | 20,524 | 0.55 | 3.50 |
| Bastrop | 120 | 71,266 | 42,956 | 104 | 5,764 | 838,079 | 484,755 | 118 | 127,975 | 15,584 | 0.36 | 3.21 |
| Bee | 88 | 77,165 | 48,140 | 61 | 8,096 | 1,438,465 | 749,897 | 83 | 152,598 | 22,855 | 0.47 | 3.05 |
| Bexar | 161 | 45,407 | 22,854 | 108 | 6,766 | 2,460,023 | 1,115,598 | 160 | 397,335 | 27,400 | 1.20 | 2.46 |
| Burleson | 65 | 53,195 | 33,338 | 62 | 12,002 | 1,291,803 | 768,749 | 65 | 148,585 | 33,813 | 1.01 | 4.40 |
| Caldwell | 57 | 24,021 | 12,465 | 54 | 5,448 | 611,860 | 279,636 | 56 | 119,800 | 10,209 | 0.82 | 3.65 |
| Colorado | 104 | 105,775 | 63,054 | 98 | 11,018 | 1,578,080 | 718,472 | 98 | 189,930 | 30,391 | 0.48 | 4.23 |
| Comal | 20 | 22,249 | 10,988 | 19 | 1,364 | 351,790 | 148,669 | 18 | 63,600 | 4,478 | 0.41 | 3.01 |
| De Witt | 106 | 43,125 | 21,137 | 95 | 5,304 | 986,023 | 369,998 | 103 | 203,498 | 16,069 | 0.76 | 4.34 |
| Fayette | 190 | 69,617 | 34,945 | 174 | 8,204 | 1,193,734 | 430,558 | 182 | 253,295 | 15,948 | 0.46 | 3.70 |
| Goliad | 93 | 75,642 | 36,235 | 68 | 5,268 | 1,470,485 | 550,045 | 91 | 233,302 | 22,089 | 0.61 | 4.02 |
| Gonzales | 85 | 35,327 | 18,787 | 49 | 3,538 | 710,478 | 266,593 | 63 | 104,995 | 12,035 | 0.72 | 4.51 |
| Guadalupe | 53 | 26,830 | 14,038 | 49 | 4,131 | 606,252 | 275,322 | 52 | 120,900 | 10,509 | 0.75 | 3.82 |
| Hays | 23 | 9,821 | 3,951 | 18 | 2,431 | 216,780 | 75,515 | 22 | 42,050 | 3,145 | 0.80 | 4.16 |
| Karnes | 57 | 29,541 | 11,917 | 49 | 5,238 | 703,558 | 178,318 | 55 | 102,095 | 9,155 | 0.77 | 5.13 |
| Kleberg | 52 | 27,764 | 18,190 | 45 | 5,063 | 813,780 | 341,170 | 52 | 82,550 | 9,320 | 0.58 | 2.73 |
| Lavaca | 137 | 91,165 | 52,348 | 125 | 4,618 | 1,152,150 | 547,989 | 134 | 165,285 | 20,240 | 0.39 | 3.69 |
| Lee | 38 | 11,412 | 4,919 | 37 | 2,010 | 146,501 | 52,590 | 36 | 32,930 | 1,923 | 0.39 | 3.66 |
| Medina | 150 | 156,488 | 67,342 | 120 | 10,781 | 2,523,140 | 906,666 | 146 | 329,175 | 30,177 | 0.45 | 3.33 |
| Nueces | 27 | 71,681 | 61,740 | 22 | 7,807 | 1,364,090 | 462,700 | 26 | 125,350 | 16,053 | 0.26 | 3.47 |
| Refugio | 14 | 160,481 | 41,734 | 8 | 1,177 | 2,083,650 | 551,595 | 13 | 110,500 | 25,679 | 0.62 | 4.66 |
| San Patricio | 17 | 17,555 | 11,857 | 18 | 3,224 | 581,545 | 239,485 | 17 | 59,200 | 6,258 | 0.53 | 2.61 |
| Travis | 54 | 14,981 | 9,102 | 48 | 4,214 | 717,847 | 339,340 | 54 | 128,250 | 9,821 | 1.08 | 2.89 |
| Washington | 58 | 28,559 | 15,053 | 56 | 3,778 | 630,810 | 241,001 | 57 | 153,500 | 8,543 | 0.57 | 3.54 |
| Wilson | 68 | 30,595 | 13,099 | 53 | 5,050 | 497,641 | 183,896 | 62 | 81,825 | 7,811 | 0.60 | 4.25 |
| District 9 | 1,368 | 1,154,042 | 745,714 | 1,045 | 96,147 | 28,063,462 | 15,701,557 | 1,320 | 3,136,548 | 359,551 | 0.48 | 2.29 |
| Brazoria | 217 | 178,689 | 140,988 | 146 | 14,071 | 3,758,007 | 2,537,924 | 211 | 469,795 | 41,200 | 0.29 | 1.62 |
| Calhoun | 25 | 39,930 | 20,934 | 18 | 2,718 | 885,567 | 416,100 | 22 | 71,350 | 7,540 | 0.36 | 1.81 |
| Chambers | 63 | 93,531 | 54,818 | 49 | 5,553 | 1,467,705 | 639,311 | 62 | 152,335 | 23,584 | 0.43 | 2.81 |
| Fort Bend | 88 | 61,113 | 36,928 | 82 | 7,509 | 1,974,868 | 1,039,783 | 84 | 233,260 | 22,810 | 0.62 | 2.19 |
| Galveston | 90 | 39,451 | 30,146 | 54 | 1,857 | 888,030 | 481,143 | 86 | 191,000 | 7,624 | 0.25 | 1.58 |
| Harris | 310 | 166,532 | 127,320 | 250 | 17,397 | 6,042,378 | 3,736,016 | 305 | 771,643 | 64,509 | 0.51 | 1.73 |
| Jackson | 77 | 89,574 | 55,553 | 65 | 6,401 | 1,469,650 | 904,571 | 74 | 113,000 | 23,551 | 0.42 | 2.60 |
| Jefferson | 95 | 50,004 | 37,834 | 74 | 8,860 | 1,570,731 | 925,169 | 92 | 235,175 | 30,787 | 0.81 | 3.33 |
| Liberty | 61 | 36,575 | 24,106 | 50 | 7,591 | 722,140 | 387,290 | 61 | 119,825 | 22,408 | 0.93 | 5.79 |
| Matagorda | 139 | 153,212 | 85,823 | 91 | 7,149 | 3,040,952 | 1,639,090 | 128 | 219,300 | 54,523 | 0.64 | 3.33 |
| Orange | 8 | 646 | 512 | 5 | 262 | 33,430 | 14,005 | 6 | 7,750 | 616 | 1.20 | 4.40 |
| Victoria | 79 | 164,718 | 91,857 | 56 | 4,036 | 3,175,909 | 1,500,508 | 76 | 153,950 | 28,482 | 0.31 | 1.90 |
| Wharton | 116 | 80,067 | 38,897 | 105 | 12,943 | 3,034,095 | 1,278,847 | 115 | 398,185 | 31,917 | 0.82 | 2.50 |
| District 10 | 757 | 2,621,503 | 1,404,807 | 597 | 71,747 | 25,019,989 | 12,668,226 | 727 | 1,870,068 | 400,028 | 0.28 | 3.16 |
| Atascosa | 89 | 203,753 | 107,272 | 73 | 9,437 | 1,675,096 | 867,727 | 87 | 162,355 | 35,621 | 0.33 | 4.10 |
| Brooks | 33 | 279,793 | 179,918 | 26 | 1,925 | 2,232,433 | 1,439,905 | 31 | 55,401 | 45,539 | 0.25 | 3.16 |
| Cameron | 30 | 19,153 | 17,395 | 26 | 1,558 | 377,810 | 179,660 | 29 | 67,185 | 8,938 | 0.51 | 4.97 |
| Dimmit | 54 | 211,521 | 107,425 | 34 | 1,698 | 2,080,694 | 933,584 | 49 | 141,650 | 30,385 | 0.28 | 3.25 |
| Duval | 32 | 40,057 | 24,997 | 30 | 2,812 | 462,289 | 220,974 | 32 | 56,200 | 7,682 | 0.31 | 3.48 |
| Frio | 50 | 127,252 | 74,166 | 31 | 3,381 | 1,380,759 | 708,577 | 49 | 122,590 | 24,528 | 0.33 | 3.46 |
| Hidalgo | 79 | 32,092 | 22,747 | 73 | 4,502 | 735,320 | 323,980 | 76 | 133,772 | 18,786 | 0.83 | 5.80 |
| Jim Hogg | 8 | 132,595 | 72,460 | 5 | 2,313 | 1,069,950 | 520,672 | 7 | 31,960 | 18,546 | 0.26 | 3.56 |
| Jim Wells | 88 | 182,677 | 124,163 | 80 | 10,547 | 3,547,965 | 1,979,139 | 86 | 213,665 | 33,459 | 0.27 | 1.69 |
| Kenedy | 2 | 272,725 | 9,000 | -------- | ---------- | 1,305,000 | 55,000 | 2 | 225,000 | 1,875 | 0.21 | 3.41 |
| La Salle | 80 | 352,617 | 215,759 | 50 | 11,027 | 3,216,073 | 1,823,834 | 58 | 186,553 | 48,110 | 0.22 | 2.64 |
| Live Oak | 62 | 76,879 | 43,025 | 53 | 7,095 | 1,045,451 | 489,737 | 61 | 109,125 | 18,216 | 0.42 | 3.72 |
| McMullen | 36 | 134,452 | 57,599 | 20 | 1,584 | 1,177,790 | 480,410 | 33 | 68,950 | 14,010 | 0.24 | 2.92 |
| Maverick | 21 | 69,864 | 42,980 | 16 | 4,232 | 699,941 | 370,164 | 20 | 81,212 | 17,642 | 0.41 | 4.77 |
| Starr | 10 | 52,167 | 44,565 | 6 | 730 | 316,428 | 264,927 | 10 | 6,850 | 4,294 | 0.10 | 1.62 |
| Webb | 22 | 196,565 | 114,271 | 11 | 1,621 | 1,200,270 | 619,954 | 21 | 47,555 | 25,630 | 0.22 | 4.13 |
| Willacy | 22 | 7,831 | 4,311 | 22 | 3,578 | 389,685 | 210,161 | 22 | 34,430 | 10,870 | 2.52 | 5.17 |
| Zapata | 15 | 61,988 | 27,353 | 14 | 559 | 259,123 | 110,844 | 13 | 4,995 | 2,598 | 0.09 | 2.34 |
| Zavala | 44 | 187,522 | 115,401 | 27 | 3,148 | 1,847,892 | 1,068,997 | 41 | 120,600 | 33,299 | 0.29 | 3.11 |
| MOUNTAIN | | | | | | | | | | | | |
| Montana | | | | | | | | | | | | |
| State total | 4,339 | 13,788,385 | 7,731,297 | 4,050 | 732,349 | 61,731,276 | 22,448,782 | 4,258 | 9,305,337 | 845,987 | 0.11 | 3.77 |
| District 1 | 583 | 929,777 | 504,244 | 553 | 63,849 | 7,543,340 | 2,390,939 | 573 | 1,438,641 | 85,946 | 0.17 | 3.59 |
| Deer Lodge | 7 | 3,218 | 1,393 | 7 | 584 | 70,310 | 24,088 | 7 | 18,500 | 680 | 0.47 | 2.74 |
| Flathead | 21 | 11,432 | 4,368 | 21 | 1,808 | 190,875 | 55,392 | 20 | 48,665 | 2,373 | 0.54 | 4.28 |
| Granite | 28 | 67,552 | 24,135 | 28 | 5,825 | 628,656 | 237,025 | 28 | 96,600 | 5,225 | 0.22 | 2.20 |
| Lake | 154 | 237,888 | 171,432 | 146 | 12,783 | 1,669,369 | 802,318 | 152 | 281,050 | 25,544 | 0.15 | 3.18 |
| Lincoln | 23 | 9,095 | 2,424 | 23 | 1,305 | 131,590 | 35,820 | 23 | 28,305 | 1,006 | 0.42 | 2.81 |
| Mineral | 1 | 183 | 135 | 1 | 26 | 9,000 | 1,000 | 1 | 3,000 | 55 | 0.41 | 5.50 |
| Missoula | 55 | 78,752 | 44,808 | 53 | 6,225 | 873,800 | 260,740 | 54 | 209,350 | 6,688 | 0.15 | 2.57 |
| Powell | 98 | 312,581 | 142,225 | 90 | 22,126 | 2,164,092 | 488,261 | 94 | 334,453 | 17,660 | 0.12 | 3.62 |
| Ravalli | 98 | 84,805 | 45,813 | 94 | 7,407 | 1,019,002 | 235,551 | 95 | 248,246 | 14,743 | 0.32 | 6.26 |
| Sanders | 100 | 124,273 | 67,511 | 90 | 5,780 | 786,546 | 250,744 | 99 | 170,472 | 11,992 | 0.18 | 4.78 |

State totals. For total part owners see volume I, County table II.

TABLE 10.—CASH RENT PAID, OR PAYABLE, BY CASH TENANTS, 1940 AND 1930; AND BY PART

| CROP-REPORTING DISTRICT AND COUNTY | TOTAL CASH TENANTS (NUMBER) | | CASH TENANTS REPORTING AMOUNT OF RENT | | | | | | | | | | | | | |
|---|---|---|---|---|---|---|---|---|---|---|---|---|---|---|---|---|
| | | | Number | | Land in farms (acres) | | Cropland harvested, 1939 | | Value of land and buildings 1940 (dollars) | Value of buildings 1940 | | Cash rent paid, or payable (dollars) | | | | |
| | | | | | | | | | | | | Amount | | Average per acre | | Average per $100 of value 1940 |
| | 1940[1] | 1930 | 1940 | 1930 | 1940 | 1930 | Farms reporting | Acres | | Farms reporting | Dollars | 1940 | 1930 | 1940 | 1930 | |
| MOUNTAIN—Con. | | | | | | | | | | | | | | | | |
| Montana—Continued | | | | | | | | | | | | | | | | |
| District 2 | 412 | 284 | 388 | 276 | 343,774 | 314,930 | 302 | 28,229 | 2,294,565 | 370 | 565,445 | 102,170 | 100,903 | 0.30 | 0.32 | 4.45 |
| Blaine | 56 | 58 | 53 | 52 | 38,755 | 60,949 | 41 | 3,735 | 238,602 | 48 | 54,195 | 11,946 | 22,598 | 0.31 | 0.37 | 5.01 |
| Chouteau | 34 | 28 | 30 | 28 | 30,186 | 26,017 | 23 | 1,819 | 127,795 | 29 | 18,135 | 6,054 | 11,449 | 0.20 | 0.44 | 4.74 |
| Glacier | 44 | 34 | 43 | 33 | 58,586 | 88,120 | 35 | 5,325 | 317,238 | 40 | 45,268 | 15,615 | 15,024 | 0.27 | 0.17 | 4.92 |
| Hill | 41 | 44 | 38 | 44 | 34,507 | 27,038 | 30 | 2,338 | 214,900 | 36 | 37,400 | 10,090 | 14,452 | 0.29 | 0.53 | 4.70 |
| Liberty | 5 | 2 | 5 | 2 | 5,775 | 156 | 4 | 326 | 34,440 | 5 | 4,800 | 1,800 | 170 | 0.31 | 1.09 | 5.23 |
| Phillips | 108 | 38 | 103 | 38 | 75,522 | 22,190 | 94 | 7,798 | 581,228 | 102 | 159,200 | 18,772 | 6,174 | 0.25 | 0.28 | 3.23 |
| Pondera | 38 | 33 | 36 | 32 | 27,228 | 20,475 | 21 | 2,584 | 226,248 | 33 | 59,860 | 14,182 | 11,186 | 0.52 | 0.55 | 6.26 |
| Teton | 57 | 25 | 52 | 25 | 33,282 | 27,064 | 43 | 3,916 | 413,900 | 50 | 159,380 | 17,538 | 9,873 | 0.53 | 0.36 | 4.24 |
| Toole | 29 | 22 | 28 | 22 | 39,953 | 42,923 | 11 | 388 | 140,218 | 27 | 27,207 | 6,193 | 9,999 | 0.16 | 0.23 | 4.42 |
| District 3 | 331 | 362 | 298 | 354 | 236,215 | 258,194 | 210 | 15,479 | 795,016 | 269 | 151,095 | 40,640 | 84,898 | 0.17 | 0.33 | 5.11 |
| Daniels | 18 | 18 | 14 | 16 | 4,673 | 8,712 | 13 | 974 | 20,270 | 8 | 1,260 | 1,110 | 3,954 | 0.24 | 0.45 | 5.48 |
| Dawson | 73 | 53 | 66 | 49 | 70,583 | 54,226 | 51 | 3,391 | 169,272 | 62 | 30,470 | 9,490 | 13,482 | 0.13 | 0.25 | 5.61 |
| Garfield | 51 | 65 | 40 | 64 | 43,851 | 66,803 | 12 | 764 | 54,769 | 40 | 10,905 | 2,493 | 10,379 | 0.06 | 0.16 | 4.55 |
| McCone | 29 | 34 | 27 | 34 | 29,152 | 29,369 | 16 | 882 | 77,365 | 24 | 15,860 | 4,715 | 5,949 | 0.16 | 0.20 | 6.09 |
| Richland | 46 | 42 | 39 | 41 | 19,314 | 27,546 | 34 | 2,405 | 130,270 | 35 | 25,960 | 8,428 | 8,860 | 0.44 | 0.32 | 6.47 |
| Roosevelt | 26 | 45 | 25 | 44 | 14,723 | 24,000 | 16 | 2,395 | 96,450 | 24 | 20,825 | 4,444 | 17,584 | 0.30 | 0.73 | 4.61 |
| Sheridan | 27 | 62 | 27 | 61 | 12,921 | 27,006 | 24 | 1,694 | 70,925 | 23 | 16,540 | 2,927 | 16,708 | 0.23 | 0.62 | 4.13 |
| Valley | 63 | 45 | 58 | 45 | 40,988 | 20,532 | 44 | 2,974 | 175,695 | 53 | 29,275 | 7,033 | 7,982 | 0.17 | 0.39 | 4.00 |
| District 5 | 472 | 512 | 445 | 507 | 398,009 | 478,348 | 338 | 26,835 | 2,261,083 | 427 | 459,927 | 126,240 | 263,791 | 0.32 | 0.55 | 5.58 |
| Broadwater | 22 | 32 | 21 | 30 | 7,376 | 15,625 | 20 | 1,647 | 131,620 | 20 | 32,057 | 7,047 | 17,205 | 0.96 | 1.10 | 5.35 |
| Cascade | 145 | 158 | 137 | 158 | 106,074 | 101,720 | 90 | 7,465 | 784,490 | 133 | 201,025 | 45,005 | 82,071 | 0.42 | 0.81 | 5.74 |
| Fergus | 98 | 99 | 95 | 97 | 77,417 | 61,074 | 76 | 6,460 | 445,513 | 93 | 67,235 | 20,054 | 43,751 | 0.26 | 0.72 | 4.50 |
| Golden Valley | 24 | 22 | 23 | 22 | 22,743 | 11,308 | 14 | 568 | 43,772 | 23 | 10,110 | 3,089 | 4,437 | 0.14 | 0.39 | 7.06 |
| Judith Basin | 30 | 26 | 26 | 26 | 32,160 | 23,485 | 25 | 3,052 | 198,112 | 25 | 26,600 | 12,659 | 11,481 | 0.39 | 0.49 | 6.39 |
| Lewis and Clark | 59 | 71 | 54 | 71 | 34,941 | 51,188 | 45 | 2,860 | 285,485 | 49 | 66,950 | 15,843 | 33,999 | 0.45 | 0.66 | 5.55 |
| Meagher | 13 | 16 | 13 | 16 | 22,025 | 25,508 | 7 | 348 | 102,051 | 11 | 10,050 | 5,875 | 9,258 | 0.27 | 0.36 | 5.76 |
| Musselshell | 38 | 36 | 37 | 36 | 50,930 | 22,485 | 29 | 1,784 | 99,410 | 37 | 21,700 | 7,923 | 5,811 | 0.16 | 0.26 | 7.97 |
| Petroleum | 18 | 18 | 15 | 17 | 18,532 | 23,619 | 13 | 1,316 | 93,740 | 15 | 11,175 | 3,447 | 4,396 | 0.19 | 0.19 | 5.68 |
| Wheatland | 25 | 34 | 24 | 34 | 25,811 | 142,336 | 19 | 1,335 | 76,890 | 21 | 13,025 | 5,298 | 51,382 | 0.21 | 0.36 | 6.89 |
| District 7 | 319 | 315 | 307 | 311 | 190,452 | 138,047 | 255 | 27,600 | 1,852,620 | 297 | 416,850 | 96,913 | 151,033 | 0.51 | 1.09 | 5.23 |
| Beaverhead | 57 | 58 | 56 | 56 | 41,823 | 45,877 | 26 | 9,801 | 365,450 | 35 | 69,800 | 17,149 | 40,535 | 0.41 | 0.88 | 4.69 |
| Gallatin | 106 | 95 | 104 | 94 | 37,492 | 24,288 | 87 | 6,193 | 536,835 | 98 | 118,600 | 33,986 | 43,138 | 0.91 | 1.78 | 6.33 |
| Jefferson | 59 | 50 | 56 | 47 | 51,648 | 17,843 | 30 | 3,716 | 221,745 | 38 | 50,200 | 10,027 | 16,689 | 0.19 | 0.94 | 4.52 |
| Madison | 99 | 78 | 96 | 78 | 41,015 | 38,567 | 83 | 6,546 | 556,840 | 95 | 113,350 | 26,482 | 37,333 | 0.62 | 0.97 | 4.58 |
| Silver Bow | 38 | 36 | 35 | 36 | 18,474 | 11,472 | 29 | 1,344 | 171,750 | 33 | 64,900 | 10,269 | 13,538 | 0.56 | 1.18 | 5.98 |
| District 8 | 613 | 505 | 583 | 496 | 494,850 | 243,943 | 494 | 33,420 | 3,422,511 | 572 | 612,718 | 183,740 | 238,093 | 0.37 | 0.98 | 5.37 |
| Big Horn | 177 | 112 | 165 | 107 | 152,024 | 73,219 | 146 | 12,110 | 1,123,763 | 161 | 90,570 | 44,931 | 42,550 | 0.30 | 0.58 | 4.00 |
| Carbon | 72 | 88 | 68 | 88 | 17,686 | 21,057 | 65 | 3,820 | 308,593 | 67 | 54,200 | 19,294 | 40,896 | 1.09 | 1.94 | 6.25 |
| Park | 78 | 60 | 77 | 58 | 41,172 | 34,775 | 64 | 4,509 | 454,827 | 75 | 109,700 | 24,622 | 24,858 | 0.60 | 0.71 | 5.66 |
| Stillwater | 67 | 62 | 65 | 61 | 44,147 | 35,614 | 56 | 3,162 | 379,090 | 62 | 69,000 | 18,605 | 27,758 | 0.42 | 0.78 | 4.91 |
| Sweet Grass | 80 | 60 | 79 | 60 | 75,037 | 42,631 | 68 | 5,910 | 556,518 | 79 | 119,328 | 31,988 | 42,602 | 0.43 | 1.00 | 5.75 |
| Treasure | 13 | 17 | 12 | 17 | 15,557 | 15,108 | 12 | 834 | 41,530 | 12 | 12,550 | 2,582 | 6,487 | 0.17 | 0.43 | 6.22 |
| Yellowstone | 128 | 108 | 117 | 105 | 149,247 | 21,541 | 83 | 3,075 | 578,190 | 116 | 157,370 | 41,718 | 52,942 | 0.28 | 2.46 | 7.22 |
| District 9 | 342 | 321 | 308 | 315 | 489,785 | 470,643 | 244 | 18,515 | 1,157,408 | 292 | 203,845 | 51,453 | 82,853 | 0.11 | 0.18 | 4.45 |
| Carter | 73 | 64 | 66 | 64 | 81,100 | 53,350 | 57 | 4,898 | 163,885 | 65 | 34,970 | 8,523 | 9,288 | 0.11 | 0.17 | 5.20 |
| Custer | 53 | 65 | 48 | 64 | 116,122 | 88,899 | 37 | 2,841 | 278,714 | 45 | 40,155 | 12,664 | 20,081 | 0.11 | 0.23 | 4.54 |
| Fallon | 44 | 33 | 41 | 30 | 38,584 | 23,411 | 37 | 2,953 | 153,394 | 38 | 23,480 | 4,594 | 6,446 | 0.12 | 0.28 | 2.99 |
| Powder River | 80 | 44 | 67 | 44 | 138,204 | 34,514 | 52 | 3,452 | 275,700 | 66 | 52,840 | 13,403 | 8,504 | 0.10 | 0.25 | 4.86 |
| Prairie | 25 | 34 | 24 | 33 | 16,122 | 38,307 | 20 | 1,892 | 66,370 | 22 | 11,650 | 1,677 | 7,442 | 0.10 | 0.19 | 2.53 |
| Rosebud | 52 | 58 | 48 | 57 | 90,967 | 216,170 | 27 | 1,526 | 189,435 | 44 | 34,575 | 9,142 | 27,095 | 0.10 | 0.13 | 4.83 |
| Wibaux | 15 | 23 | 14 | 23 | 8,688 | 15,992 | 14 | 1,355 | 29,950 | 12 | 6,175 | 1,450 | 3,997 | 0.17 | 0.25 | 4.84 |
| Idaho | | | | | | | | | | | | | | | | |
| State total | 3,079 | 3,125 | 2,844 | 3,109 | 380,607 | 478,228 | 2,370 | 98,487 | 12,608,108 | 2,698 | 2,955,585 | 853,177 | 1,583,037 | 2.25 | 3.32 | 6.78 |
| District 1 | 838 | 680 | 789 | 673 | 120,370 | 124,500 | 699 | 20,422 | 2,425,516 | 759 | 610,235 | 126,396 | 235,993 | 1.05 | 1.90 | 5.21 |
| Benewah | 45 | 43 | 44 | 43 | 6,028 | 4,924 | 40 | 802 | 81,450 | 43 | 22,875 | 5,872 | 8,118 | 0.97 | 1.65 | 7.21 |
| Bonner | 129 | 62 | 121 | 62 | 15,215 | 9,945 | 103 | 2,179 | 255,215 | 119 | 73,925 | 12,882 | 13,470 | 0.85 | 1.35 | 5.05 |
| Boundary | 52 | 28 | 49 | 28 | 5,239 | 4,127 | 43 | 1,152 | 158,250 | 49 | 40,500 | 9,122 | 5,895 | 1.74 | 1.43 | 5.76 |
| Clearwater | 59 | 55 | 55 | 55 | 9,117 | 9,485 | 55 | 1,507 | 123,475 | 52 | 28,580 | 6,332 | 11,004 | 0.69 | 1.16 | 5.13 |
| Idaho | 137 | 139 | 132 | 134 | 28,134 | 38,148 | 118 | 3,998 | 398,110 | 127 | 75,860 | 17,922 | 57,422 | 0.64 | 1.51 | 4.52 |
| Kootenai | 157 | 72 | 142 | 72 | 14,830 | 10,065 | 120 | 2,231 | 355,755 | 137 | 134,900 | 18,013 | 14,938 | 1.21 | 1.48 | 5.06 |
| Latah | 92 | 109 | 90 | 108 | 10,148 | 17,272 | 82 | 4,285 | 470,660 | 87 | 122,455 | 26,682 | 60,018 | 2.63 | 3.47 | 5.67 |
| Lewis | 23 | 32 | 21 | 32 | 10,965 | 6,621 | 20 | 1,056 | 118,245 | 17 | 17,700 | 4,297 | 13,939 | 0.39 | 2.11 | 3.63 |
| Nez Perce | 135 | 134 | 129 | 133 | 20,116 | 25,406 | 113 | 3,187 | 438,930 | 122 | 86,985 | 24,166 | 50,399 | 1.20 | 2.15 | 5.51 |
| Shoshone | 9 | 6 | 6 | 6 | 578 | 507 | 5 | 45 | 27,426 | 6 | 6,655 | 1,108 | 790 | 1.92 | 1.56 | 4.04 |
| District 7 | 1,059 | 1,018 | 955 | 1,015 | 80,856 | 123,203 | 710 | 21,350 | 4,069,630 | 916 | 1,173,702 | 297,069 | 455,503 | 3.67 | 3.70 | 7.30 |
| Ada | 345 | 370 | 313 | 370 | 13,400 | 23,339 | 197 | 4,843 | 1,616,792 | 299 | 512,753 | 103,654 | 177,419 | 7.74 | 7.60 | 6.41 |
| Adams | 29 | 39 | 24 | 39 | 4,838 | 10,162 | 22 | 986 | 83,420 | 24 | 18,500 | 5,593 | 12,411 | 1.21 | 1.22 | 6.25 |
| Boise | 16 | 19 | 15 | 19 | 6,182 | 9,204 | 14 | 890 | 63,800 | 15 | 12,550 | 3,341 | 4,735 | 0.54 | 0.51 | 5.24 |
| Canyon | 308 | 267 | 281 | 265 | 12,514 | 12,695 | 219 | 5,394 | 1,110,857 | 272 | 328,775 | 92,603 | 122,817 | 7.40 | 9.67 | 8.34 |
| Elmore | 43 | 30 | 39 | 30 | 7,171 | 7,913 | 32 | 1,599 | 124,725 | 38 | 23,400 | 10,673 | 15,911 | 1.49 | 2.01 | 8.56 |
| Gem | 79 | 94 | 73 | 94 | 8,880 | 6,985 | 52 | 1,108 | 234,187 | 70 | 58,985 | 19,561 | 31,077 | 2.20 | 4.45 | 8.35 |
| Owyhee | 46 | 53 | 32 | 53 | 5,435 | 13,568 | 28 | 1,683 | 121,077 | 29 | 20,834 | 11,319 | 28,486 | 2.08 | 2.10 | 9.35 |
| Payette | 96 | 51 | 94 | 51 | 6,958 | 4,680 | 79 | 2,349 | 374,202 | 92 | 116,690 | 30,660 | 26,529 | 4.42 | 5.67 | 8.19 |
| Valley | 22 | 23 | 20 | 23 | 4,575 | 6,388 | 15 | 1,078 | 89,960 | 16 | 17,315 | 4,352 | 11,046 | 0.95 | 1.73 | 4.84 |
| Washington | 75 | 72 | 64 | 71 | 11,123 | 28,269 | 52 | 1,628 | 244,610 | 61 | 63,900 | 15,313 | 25,072 | 1.38 | 0.89 | 6.26 |

[1] Where for 1940 there are less than 3 total cash tenants or part owners, data for items other than count of farms are included only in crop-reporting district and

OWNERS RENTING ON A CASH BASIS, 1940; BY CROP-REPORTING DISTRICTS AND COUNTIES—Continued

| CROP-REPORTING DISTRICT AND COUNTY | PART OWNERS RENTING ON A CASH BASIS AND REPORTING AMOUNT OF RENT: CENSUS OF 1940 | | | | | | | | | | | |
|---|---|---|---|---|---|---|---|---|---|---|---|---|
| | Number 1940 [1] | Land in farms, 1940 (acres) | | Cropland harvested 1939 | | Value of land and buildings 1940 (dollars) | | Value of buildings 1940 | | Cash rent paid, or payable 1940 (dollars) | | |
| | | Total | Rented portion | Farms reporting | Acres | Total | Rented portion | Farms reporting | Dollars | Amount | Average: Per acre | Average: Per $100 of value |
| MOUNTAIN—Continued | | | | | | | | | | | | |
| Montana—Continued | | | | | | | | | | | | |
| District 2 | 842 | 2,929,126 | 1,781,364 | 798 | 160,557 | 13,853,794 | 5,935,049 | 820 | 1,757,841 | 187,213 | 0.11 | 3.15 |
| Blaine | 115 | 686,488 | 470,048 | 112 | 28,151 | 2,271,447 | 1,018,051 | 110 | 255,000 | 20,898 | 0.04 | 2.05 |
| Chouteau | 95 | 339,918 | 132,385 | 93 | 18,419 | 1,747,847 | 562,712 | 92 | 192,705 | 15,160 | 0.11 | 2.69 |
| Glacier | 136 | 461,648 | 398,089 | 131 | 21,584 | 2,171,455 | 1,480,507 | 133 | 261,766 | 66,957 | 0.17 | 4.52 |
| Hill | 55 | 154,015 | 72,507 | 53 | 10,305 | 776,945 | 284,475 | 55 | 105,000 | 6,174 | 0.09 | 2.17 |
| Liberty | 35 | 116,186 | 55,893 | 35 | 10,441 | 732,757 | 190,338 | 34 | 87,425 | 4,166 | 0.12 | 2.19 |
| Phillips | 175 | 374,748 | 219,441 | 170 | 33,914 | 1,441,329 | 564,258 | 169 | 257,917 | 14,163 | 0.06 | 2.51 |
| Pondera | 63 | 178,050 | 121,114 | 62 | 11,370 | 1,211,027 | 567,953 | 60 | 129,105 | 21,705 | 0.18 | 3.82 |
| Teton | 87 | 264,871 | 129,826 | 81 | 17,038 | 1,458,004 | 582,682 | 87 | 202,900 | 17,078 | 0.13 | 3.03 |
| Toole | 81 | 353,202 | 202,261 | 61 | 11,535 | 2,022,982 | 704,093 | 80 | 288,025 | 20,914 | 0.10 | 2.97 |
| District 3 | 671 | 1,572,826 | 999,702 | 600 | 124,121 | 5,411,898 | 2,261,010 | 657 | 906,045 | 75,836 | 0.08 | 3.35 |
| Daniels | 38 | 57,450 | 36,835 | 34 | 8,504 | 281,869 | 128,914 | 35 | 40,845 | 3,840 | 0.10 | 2.98 |
| Dawson | 77 | 193,167 | 100,300 | 73 | 15,748 | 554,908 | 197,887 | 75 | 127,080 | 8,436 | 0.08 | 4.27 |
| Garfield | 109 | 353,711 | 247,081 | 61 | 5,627 | 487,290 | 258,152 | 105 | 79,080 | 11,328 | 0.05 | 4.80 |
| McCone | 115 | 324,920 | 223,955 | 108 | 18,843 | 877,669 | 380,755 | 114 | 130,055 | 12,620 | 0.08 | 3.31 |
| Richland | 98 | 150,215 | 70,044 | 92 | 23,195 | 817,876 | 220,727 | 94 | 210,625 | 7,092 | 0.10 | 3.21 |
| Roosevelt | 58 | 95,726 | 59,095 | 55 | 16,029 | 573,800 | 233,468 | 57 | 75,200 | 7,720 | 0.13 | 3.31 |
| Sheridan | 43 | 37,134 | 16,536 | 42 | 11,267 | 307,215 | 93,510 | 42 | 56,310 | 5,921 | 0.56 | 6.33 |
| Valley | 137 | 360,303 | 245,856 | 135 | 25,108 | 1,511,071 | 769,797 | 135 | 186,850 | 18,881 | 0.08 | 2.45 |
| District 5 | 675 | 2,348,781 | 1,068,591 | 657 | 112,264 | 10,231,264 | 3,400,464 | 667 | 1,608,926 | 130,917 | 0.12 | 3.85 |
| Broadwater | 37 | 127,286 | 50,113 | 37 | 7,429 | 765,170 | 187,492 | 36 | 116,500 | 7,658 | 0.15 | 4.08 |
| Cascade | 123 | 337,850 | 146,877 | 115 | 18,210 | 2,576,485 | 856,343 | 121 | 357,010 | 31,340 | 0.21 | 3.66 |
| Fergus | 137 | 345,627 | 134,152 | 134 | 25,224 | 1,594,824 | 382,876 | 136 | 306,600 | 15,385 | 0.11 | 4.02 |
| Golden Valley | 90 | 285,823 | 143,916 | 83 | 9,997 | 645,565 | 230,680 | 88 | 113,705 | 11,351 | 0.08 | 4.91 |
| Judith Basin | 46 | 128,047 | 53,450 | 44 | 9,032 | 801,241 | 231,251 | 46 | 101,931 | 6,647 | 0.12 | 2.87 |
| Lewis and Clark | 55 | 218,829 | 101,003 | 53 | 9,173 | 1,074,790 | 398,815 | 54 | 179,385 | 10,494 | 0.10 | 2.63 |
| Meagher | 29 | 172,759 | 47,601 | 29 | 8,815 | 955,012 | 300,972 | 29 | 127,200 | 7,909 | 0.17 | 2.63 |
| Musselshell | 68 | 303,043 | 176,558 | 64 | 8,906 | 589,396 | 271,515 | 68 | 85,220 | 12,689 | 0.07 | 4.67 |
| Petroleum | 26 | 99,126 | 60,268 | 22 | 3,006 | 275,690 | 130,250 | 25 | 26,025 | 3,103 | 0.05 | 2.38 |
| Wheatland | 64 | 330,591 | 152,673 | 58 | 12,472 | 1,153,095 | 410,270 | 64 | 193,250 | 24,361 | 0.16 | 5.94 |
| District 7 | 290 | 1,059,050 | 537,811 | 280 | 108,990 | 7,176,310 | 1,615,472 | 285 | 1,158,465 | 64,598 | 0.12 | 4.00 |
| Beaverhead | 116 | 673,999 | 352,377 | 113 | 80,167 | 3,940,589 | 775,326 | 115 | 516,160 | 30,740 | 0.09 | 3.96 |
| Gallatin | 50 | 98,075 | 40,834 | 45 | 7,014 | 860,229 | 262,284 | 49 | 135,567 | 10,310 | 0.25 | 3.93 |
| Jefferson | 27 | 56,076 | 28,601 | 27 | 4,310 | 366,236 | 127,570 | 27 | 84,100 | 4,732 | 0.17 | 3.71 |
| Madison | 95 | 230,088 | 115,519 | 94 | 17,484 | 2,004,956 | 449,192 | 92 | 420,338 | 18,747 | 0.16 | 4.17 |
| Silver Bow | 2 | 812 | 480 | 1 | 15 | 4,300 | 1,100 | 2 | 2,300 | 69 | 0.14 | 6.27 |
| District 8 | 521 | 1,941,613 | 1,215,323 | 503 | 68,940 | 9,891,621 | 3,875,354 | 511 | 1,311,760 | 201,354 | 0.17 | 5.20 |
| Big Horn | 159 | 655,736 | 503,156 | 153 | 21,344 | 3,684,353 | 1,874,475 | 158 | 377,575 | 119,450 | 0.24 | 6.37 |
| Carbon | 57 | 137,546 | 79,368 | 56 | 6,487 | 715,020 | 201,143 | 55 | 127,700 | 8,393 | 0.11 | 4.17 |
| Park | 75 | 191,349 | 80,915 | 73 | 12,021 | 1,488,107 | 435,765 | 73 | 264,670 | 14,648 | 0.18 | 3.36 |
| Stillwater | 74 | 204,627 | 79,408 | 72 | 9,493 | 1,198,924 | 305,752 | 73 | 191,815 | 11,908 | 0.15 | 3.89 |
| Sweet Grass | 80 | 553,731 | 352,424 | 77 | 11,525 | 2,064,712 | 813,085 | 80 | 239,530 | 36,851 | 0.10 | 4.51 |
| Treasure | 27 | 80,923 | 45,407 | 27 | 3,332 | 235,573 | 80,915 | 25 | 33,050 | 2,897 | 0.08 | 3.58 |
| Yellowstone | 49 | 137,701 | 74,647 | 45 | 4,738 | 504,932 | 164,241 | 49 | 77,420 | 7,407 | 0.10 | 4.51 |
| District 9 | 757 | 3,007,412 | 1,624,262 | 679 | 93,628 | 7,643,249 | 2,970,494 | 745 | 1,125,659 | 100,123 | 0.06 | 3.37 |
| Carter | 220 | 854,507 | 335,171 | 201 | 23,346 | 1,605,259 | 697,187 | 218 | 233,855 | 23,755 | 0.07 | 3.41 |
| Custer | 110 | 598,243 | 351,930 | 106 | 15,246 | 1,659,170 | 718,632 | 109 | 217,030 | 16,483 | 0.05 | 2.29 |
| Fallon | 67 | 225,641 | 113,026 | 68 | 15,309 | 722,341 | 267,149 | 67 | 111,175 | 7,841 | 0.07 | 2.94 |
| Powder River | 177 | 562,353 | 262,008 | 157 | 18,195 | 1,337,559 | 388,411 | 176 | 239,480 | 19,469 | 0.08 | 5.01 |
| Prairie | 38 | 114,465 | 68,926 | 34 | 5,177 | 383,770 | 186,730 | 38 | 53,990 | 4,759 | 0.07 | 2.85 |
| Rosebud | 123 | 799,741 | 467,281 | 93 | 11,095 | 1,744,529 | 652,204 | 118 | 231,230 | 24,638 | 0.05 | 3.78 |
| Wibaux | 22 | 52,462 | 35,920 | 22 | 5,260 | 190,641 | 80,201 | 21 | 38,899 | 3,178 | 0.09 | 3.96 |
| Idaho | | | | | | | | | | | | |
| State total | 1,515 | 1,367,902 | 628,877 | 1,431 | 184,858 | 18,527,179 | 6,021,263 | 1,446 | 2,991,853 | 344,747 | 0.55 | 5.73 |
| District 1 | 462 | 379,159 | 151,930 | 446 | 48,683 | 5,575,974 | 1,835,127 | 445 | 852,900 | 106,977 | 0.70 | 5.83 |
| Benewah | 16 | 4,898 | 1,903 | 15 | 913 | 77,490 | 21,875 | 16 | 20,790 | 1,409 | 0.74 | 6.44 |
| Bonner | 53 | 11,282 | 3,536 | 49 | 1,898 | 263,525 | 74,386 | 51 | 63,845 | 3,083 | 0.87 | 4.14 |
| Boundary | 15 | 8,131 | 5,111 | 15 | 2,667 | 265,070 | 179,230 | 14 | 27,000 | 16,154 | 3.16 | 9.01 |
| Clearwater | 23 | 8,196 | 4,071 | 23 | 1,555 | 117,720 | 44,560 | 22 | 23,600 | 2,997 | 0.74 | 6.73 |
| Idaho | 148 | 210,217 | 81,281 | 141 | 16,590 | 1,866,964 | 546,589 | 140 | 252,040 | 27,770 | 0.34 | 5.08 |
| Kootenai | 49 | 9,209 | 4,022 | 48 | 1,787 | 205,100 | 64,235 | 48 | 85,235 | 3,078 | 0.77 | 4.79 |
| Latah | 55 | 15,818 | 6,876 | 55 | 7,801 | 791,495 | 301,184 | 54 | 141,300 | 19,549 | 2.84 | 6.49 |
| Lewis | 32 | 30,753 | 8,460 | 31 | 8,622 | 1,024,680 | 242,128 | 31 | 96,050 | 14,350 | 1.70 | 5.93 |
| Nez Perce | 70 | 80,495 | 36,530 | 68 | 6,817 | 959,930 | 359,840 | 68 | 160,640 | 18,487 | 0.51 | 5.14 |
| Shoshone | 1 | 160 | 140 | 1 | 35 | 4,000 | 1,100 | 1 | 2,400 | 100 | 0.71 | 9.09 |
| District 7 | 338 | 405,412 | 201,402 | 317 | 30,026 | 4,027,522 | 1,207,828 | 328 | 684,155 | 81,327 | 0.40 | 6.73 |
| Ada | 42 | 8,747 | 2,262 | 38 | 2,045 | 425,840 | 118,455 | 41 | 111,640 | 7,105 | 3.14 | 6.10 |
| Adams | 32 | 20,432 | 9,364 | 30 | 2,529 | 346,604 | 120,345 | 32 | 54,775 | 6,025 | 0.64 | 5.01 |
| Boise | 3 | 2,598 | 920 | 3 | 275 | 35,280 | 7,250 | 3 | 4,800 | 244 | 0.27 | 3.37 |
| Canyon | 50 | 8,216 | 4,654 | 49 | 3,546 | 564,040 | 211,283 | 47 | 93,080 | 24,697 | 5.31 | 11.69 |
| Elmore | 21 | 27,619 | 12,619 | 21 | 4,435 | 281,670 | 83,820 | 21 | 37,750 | 4,817 | 0.38 | 5.75 |
| Gem | 24 | 11,214 | 2,289 | 24 | 1,220 | 184,400 | 43,551 | 23 | 40,100 | 2,517 | 1.10 | 5.78 |
| Owyhee | 41 | 148,880 | 83,531 | 36 | 4,282 | 585,885 | 235,432 | 37 | 52,360 | 13,984 | 0.17 | 5.94 |
| Payette | 15 | 1,895 | 845 | 15 | 560 | 125,610 | 27,960 | 15 | 41,900 | 2,255 | 2.64 | 7.99 |
| Valley | 31 | 21,852 | 7,215 | 29 | 4,590 | 585,978 | 104,528 | 31 | 66,900 | 6,037 | 0.84 | 5.79 |
| Washington | 79 | 153,961 | 77,703 | 72 | 6,544 | 934,615 | 257,404 | 78 | 180,828 | 13,666 | 0.18 | 5.31 |

State totals. For total part owners see volume I, County table II.

TABLE 10.—CASH RENT PAID, OR PAYABLE, BY CASH TENANTS, 1940 AND 1930; AND BY PART

| CROP-REPORTING DISTRICT AND COUNTY | TOTAL CASH TENANTS (NUMBER) | | CASH TENANTS REPORTING AMOUNT OF RENT | | | | | | | | | | | | | |
|---|---|---|---|---|---|---|---|---|---|---|---|---|---|---|---|---|
| | | | Number | | Land in farms (acres) | | Cropland harvested, 1939 | | Value of land and buildings 1940 (dollars) | Value of buildings 1940 | | Cash rent paid, or payable (dollars) | | | | |
| | | | | | | | | | | | | Amount | | Average per acre | | Average per $100 of value 1940 |
| | 1940[1] | 1930 | 1940 | 1930 | 1940 | 1930 | Farms reporting | Acres | | Farms reporting | Dollars | 1940 | 1930 | 1940 | 1930 | |
| MOUNTAIN—Con. | | | | | | | | | | | | | | | | |
| Idaho—Continued | | | | | | | | | | | | | | | | |
| District 8 | 408 | 536 | 383 | 536 | 52,916 | 52,539 | 328 | 11,516 | 1,908,885 | 372 | 465,194 | 144,914 | 395,231 | 2.74 | 7.52 | 7.59 |
| Blaine | 30 | 43 | 28 | 43 | 7,651 | 13,191 | 23 | 1,332 | 127,000 | 28 | 35,025 | 9,730 | 16,885 | 1.27 | 1.28 | 7.66 |
| Camas | 4 | 4 | 4 | 4 | 377 | 1,750 | 3 | 129 | 6,800 | 4 | 2,100 | 445 | 3,300 | 1.18 | 1.89 | 6.54 |
| Cassia | 59 | 75 | 57 | 75 | 8,679 | 8,277 | 50 | 2,396 | 247,880 | 56 | 69,275 | 16,975 | 37,298 | 1.96 | 4.51 | 6.85 |
| Gooding | 72 | 67 | 63 | 67 | 3,416 | 5,077 | 59 | 1,682 | 267,630 | 60 | 74,050 | 24,873 | 41,359 | 7.28 | 8.15 | 9.29 |
| Jerome | 25 | 65 | 21 | 65 | 1,822 | 6,294 | 18 | 795 | 128,170 | 21 | 25,244 | 9,486 | 67,193 | 5.21 | 10.68 | 7.40 |
| Lincoln | 25 | 19 | 24 | 18 | 2,788 | 2,471 | 18 | 957 | 94,000 | 22 | 18,775 | 9,577 | 8,415 | 3.44 | 3.41 | 10.19 |
| Minidoka | 42 | 52 | 41 | 51 | 2,895 | 2,792 | 39 | 1,455 | 203,805 | 40 | 48,125 | 20,085 | 27,107 | 6.94 | 9.71 | 9.86 |
| Twin Falls | 151 | 213 | 145 | 213 | 25,288 | 12,687 | 118 | 2,772 | 833,600 | 141 | 192,600 | 53,743 | 193,676 | 2.13 | 15.27 | 6.45 |
| District 9 | 774 | 889 | 717 | 885 | 126,465 | 175,986 | 633 | 43,189 | 4,202,077 | 651 | 706,454 | 286,798 | 496,310 | 2.27 | 2.82 | 6.83 |
| Bannock | 119 | 116 | 113 | 115 | 15,137 | 27,625 | 103 | 5,865 | 787,190 | 105 | 111,275 | 54,778 | 72,389 | 3.62 | 2.62 | 6.96 |
| Bear Lake | 22 | 24 | 20 | 24 | 4,682 | 6,309 | 18 | 1,611 | 79,475 | 15 | 16,825 | 4,639 | 8,642 | 0.99 | 1.37 | 5.84 |
| Bingham | 177 | 144 | 168 | 144 | 21,641 | 10,315 | 151 | 8,026 | 1,056,390 | 160 | 175,310 | 72,747 | 80,070 | 3.36 | 7.76 | 6.89 |
| Bonneville | 71 | 91 | 68 | 90 | 6,856 | 13,363 | 64 | 4,195 | 521,515 | 63 | 112,225 | 42,556 | 81,832 | 6.21 | 6.12 | 8.16 |
| Butte | 11 | 14 | 9 | 14 | 1,897 | 4,151 | 6 | 229 | 22,181 | 6 | 7,600 | 1,519 | 11,395 | 0.80 | 2.74 | 6.85 |
| Caribou | 20 | 19 | 19 | 19 | 3,833 | 10,753 | 12 | 868 | 60,945 | 16 | 14,275 | 3,081 | 4,757 | 0.80 | 0.44 | 5.06 |
| Clark | 6 | 20 | 6 | 20 | 1,698 | 6,398 | 5 | 480 | 19,500 | 6 | 4,250 | 1,454 | 4,440 | 0.86 | 0.69 | 7.46 |
| Custer | 15 | 18 | 15 | 18 | 3,307 | 3,244 | 10 | 461 | 49,964 | 15 | 10,225 | 2,662 | 7,580 | 0.80 | 2.34 | 5.33 |
| Franklin | 17 | 35 | 12 | 35 | 875 | 3,446 | 12 | 478 | 82,050 | 12 | 16,750 | 6,736 | 19,190 | 7.70 | 5.57 | 8.21 |
| Fremont | 44 | 72 | 39 | 72 | 8,275 | 13,412 | 34 | 2,432 | 202,900 | 30 | 25,388 | 15,521 | 44,951 | 1.88 | 3.35 | 7.65 |
| Jefferson | 69 | 42 | 63 | 41 | 4,498 | 4,547 | 55 | 2,183 | 228,335 | 59 | 54,810 | 16,346 | 17,863 | 3.63 | 3.93 | 7.16 |
| Lemhi | 48 | 58 | 45 | 58 | 8,905 | 15,079 | 43 | 3,219 | 268,300 | 43 | 37,550 | 15,980 | 32,863 | 1.79 | 2.18 | 5.96 |
| Madison | 78 | 168 | 69 | 168 | 26,263 | 38,297 | 61 | 7,758 | 514,262 | 61 | 59,875 | 31,391 | 90,128 | 1.20 | 2.35 | 6.10 |
| Oneida | 14 | 6 | 13 | 6 | 2,753 | 981 | 13 | 1,036 | 58,300 | 11 | 11,300 | 2,706 | 1,099 | 0.98 | 1.12 | 4.64 |
| Power | 29 | 35 | 27 | 34 | 7,907 | 11,836 | 19 | 914 | 99,730 | 22 | 15,942 | 5,442 | 10,268 | 0.69 | 0.87 | 5.46 |
| Teton | 34 | 27 | 31 | 27 | 7,938 | 6,252 | 27 | 3,434 | 151,020 | 29 | 32,854 | 9,240 | 8,865 | 1.16 | 1.42 | 6.12 |
| Wyoming | | | | | | | | | | | | | | | | |
| State total | 1,353 | 1,125 | 1,284 | 1,113 | 1,418,955 | 1,150,627 | 944 | 85,080 | 7,643,647 | 1,253 | 1,411,879 | 590,162 | 458,646 | 0.27 | 0.40 | 5.10 |
| District 1 | 241 | 191 | 211 | 188 | 65,708 | 59,773 | 180 | 9,559 | 1,004,685 | 202 | 249,055 | 59,642 | 71,270 | 0.91 | 1.19 | 5.94 |
| Big Horn | 54 | 41 | 45 | 40 | 8,552 | 9,199 | 41 | 2,523 | 197,300 | 44 | 42,950 | 12,061 | 14,667 | 1.41 | 1.59 | 6.11 |
| Fremont | 95 | 86 | 89 | 86 | 28,321 | 23,364 | 72 | 3,487 | 364,005 | 83 | 72,575 | 20,060 | 24,135 | 0.71 | 1.03 | 5.51 |
| Hot Springs | 25 | 12 | 21 | 12 | 14,969 | 8,894 | 19 | 940 | 109,080 | 21 | 28,355 | 6,411 | 5,945 | 0.43 | 0.67 | 5.88 |
| Park | 54 | 29 | 43 | 29 | 10,177 | 8,409 | 37 | 2,338 | 258,900 | 42 | 90,625 | 13,814 | 17,607 | 1.37 | 2.09 | 5.37 |
| Washakie | 13 | 23 | 13 | 21 | 3,889 | 9,907 | 11 | 471 | 75,400 | 12 | 14,550 | 7,196 | 8,916 | 1.95 | 0.90 | 9.54 |
| District 2 | 518 | 398 | 505 | 394 | 727,256 | 382,517 | 386 | 30,275 | 3,227,025 | 481 | 532,684 | 157,694 | 160,158 | 0.22 | 0.42 | 4.89 |
| Campbell | 99 | 77 | 93 | 77 | 198,718 | 81,336 | 75 | 7,626 | 575,404 | 88 | 87,899 | 28,426 | 19,519 | 0.14 | 0.24 | 4.94 |
| Crook | 143 | 116 | 140 | 113 | 129,388 | 94,950 | 118 | 9,571 | 592,083 | 136 | 80,820 | 23,933 | 29,891 | 0.18 | 0.31 | 4.04 |
| Johnson | 85 | 48 | 83 | 48 | 195,991 | 90,886 | 47 | 3,377 | 755,930 | 75 | 109,320 | 41,119 | 34,817 | 0.21 | 0.38 | 5.44 |
| Sheridan | 148 | 114 | 146 | 113 | 102,699 | 83,805 | 118 | 7,875 | 894,973 | 141 | 219,870 | 49,668 | 66,950 | 0.48 | 1.05 | 5.55 |
| Weston | 43 | 43 | 43 | 43 | 100,460 | 51,540 | 28 | 2,026 | 408,635 | 41 | 34,975 | 14,548 | 8,961 | 0.14 | 0.17 | 3.56 |
| District 3 | 93 | 73 | 85 | 71 | 33,278 | 29,780 | 70 | 7,234 | 496,632 | 81 | 83,450 | 23,035 | 29,126 | 0.69 | 0.98 | 4.64 |
| Lincoln | 33 | 22 | 31 | 20 | 8,610 | 6,630 | 23 | 2,039 | 128,702 | 30 | 28,800 | 7,140 | 7,561 | 0.83 | 1.14 | 5.55 |
| Sublette | 14 | 15 | 12 | 15 | 7,795 | 10,210 | 10 | 1,111 | 66,580 | 12 | 7,950 | 2,918 | 7,672 | 0.37 | 0.75 | 4.38 |
| Teton | 23 | 15 | 21 | 15 | 8,146 | 3,070 | 19 | 1,932 | 185,150 | 18 | 25,600 | 6,280 | 5,200 | 0.77 | 1.69 | 3.39 |
| Uinta | 23 | 21 | 21 | 21 | 8,727 | 9,870 | 18 | 2,152 | 116,200 | 21 | 21,100 | 6,697 | 8,693 | 0.77 | 0.88 | 5.76 |
| District 4 | 134 | 149 | 128 | 148 | 202,426 | 344,000 | 77 | 16,504 | 1,055,546 | 126 | 216,450 | 54,930 | 90,224 | 0.27 | 0.26 | 5.20 |
| Albany | 55 | 72 | 54 | 72 | 88,847 | 166,931 | 42 | 8,285 | 462,440 | 54 | 110,550 | 24,724 | 41,638 | 0.28 | 0.25 | 5.35 |
| Carbon | 33 | 32 | 32 | 32 | 94,025 | 136,533 | 21 | 7,504 | 444,310 | 51 | 71,800 | 24,188 | 34,505 | 0.26 | 0.25 | 5.44 |
| Natrona | 27 | 32 | 24 | 32 | 13,232 | 38,290 | 7 | 170 | 82,260 | 24 | 24,210 | 3,648 | 11,405 | 0.28 | 0.30 | 5.86 |
| Sweetwater | 19 | 13 | 18 | 12 | 6,324 | 2,246 | 7 | 565 | 86,536 | 17 | 9,890 | 2,370 | 2,676 | 0.37 | 1.19 | 2.74 |
| District 5 | 367 | 314 | 355 | 312 | 390,287 | 334,557 | 231 | 21,508 | 1,859,759 | 343 | 330,240 | 94,861 | 107,888 | 0.24 | 0.32 | 5.10 |
| Converse | 68 | 61 | 67 | 61 | 121,749 | 67,901 | 43 | 2,946 | 455,918 | 65 | 59,400 | 23,812 | 26,319 | 0.20 | 0.39 | 5.46 |
| Goshen | 76 | 63 | 70 | 63 | 61,579 | 35,322 | 43 | 4,206 | 395,753 | 68 | 64,895 | 20,300 | 17,121 | 0.33 | 0.48 | 5.13 |
| Laramie | 87 | 69 | 85 | 68 | 58,959 | 100,080 | 61 | 7,952 | 387,530 | 84 | 110,060 | 21,768 | 24,498 | 0.37 | 0.24 | 5.62 |
| Niobrara | 97 | 53 | 96 | 53 | 119,861 | 64,816 | 62 | 4,999 | 482,548 | 92 | 70,335 | 22,192 | 15,371 | 0.19 | 0.24 | 4.60 |
| Platte | 39 | 68 | 37 | 67 | 28,139 | 66,438 | 22 | 1,405 | 158,010 | 34 | 25,550 | 6,789 | 24,579 | 0.24 | 0.37 | 4.30 |
| Colorado | | | | | | | | | | | | | | | | |
| State total | 4,266 | 4,200 | 3,940 | 4,150 | 1,448,440 | 1,624,185 | 2,980 | 156,146 | 17,093,919 | 3,713 | 4,274,713 | 976,037 | 1,639,561 | 0.67 | 1.01 | 5.71 |
| District 1 | 381 | 367 | 343 | 362 | 165,076 | 259,744 | 287 | 21,786 | 1,804,237 | 353 | 416,134 | 94,386 | 167,132 | 0.57 | 0.64 | 5.23 |
| Chaffee | 55 | 41 | 46 | 41 | 7,064 | 7,233 | 37 | 1,201 | 182,500 | 46 | 51,625 | 10,097 | 15,754 | 1.43 | 2.18 | 5.53 |
| Clear Creek | 7 | 2 | 7 | 2 | 1,873 | 620 | 5 | 147 | 25,800 | 7 | 4,460 | 2,215 | 310 | 1.18 | 0.50 | 8.59 |
| Eagle | 27 | 20 | 25 | 20 | 8,478 | 5,980 | 19 | 1,015 | 108,250 | 22 | 20,850 | 6,740 | 10,695 | 0.79 | 1.79 | 6.23 |
| Gilpin | 11 | 5 | 6 | 5 | 2,392 | 2,315 | 4 | 13 | 17,200 | 6 | 2,100 | 487 | 946 | 0.20 | 0.41 | 2.83 |
| Grand | 21 | 10 | 19 | 9 | 9,696 | 3,149 | 17 | 1,420 | 119,000 | 19 | 24,625 | 5,980 | 4,065 | 0.62 | 1.29 | 5.03 |
| Gunnison | 17 | 24 | 17 | 24 | 7,685 | 11,648 | 12 | 1,244 | 119,020 | 17 | 25,675 | 6,468 | 17,755 | 0.84 | 1.52 | 5.43 |
| Jackson | 9 | 8 | 9 | 8 | 5,830 | 6,820 | 9 | 2,728 | 107,290 | 9 | 7,250 | 6,030 | 6,222 | 1.03 | 0.91 | 5.62 |
| Lake | 5 | 12 | 5 | 12 | 1,787 | 5,158 | 5 | 387 | 9,540 | 5 | 2,175 | 718 | 2,133 | 0.40 | 0.41 | 7.53 |
| Moffat | 41 | 50 | 39 | 50 | 31,461 | 81,686 | 26 | 1,510 | 115,887 | 37 | 27,575 | 7,124 | 21,854 | 0.23 | 0.35 | 6.28 |
| Park | 44 | 43 | 35 | 43 | 34,222 | 38,831 | 26 | 5,552 | 351,960 | 33 | 109,078 | 11,996 | 17,914 | 0.35 | 0.46 | 3.41 |
| Pitkin | 6 | 9 | 6 | 9 | 1,423 | 3,410 | 4 | 146 | 17,520 | 6 | 5,925 | 1,005 | 4,090 | 0.71 | 1.20 | 5.80 |
| Rio Blanco | 17 | 26 | 15 | 26 | 16,072 | 23,056 | 8 | 757 | 128,200 | 14 | 25,800 | 8,328 | 15,060 | 0.52 | 0.65 | 6.50 |
| Routt | 87 | 94 | 80 | 90 | 25,031 | 82,078 | 70 | 4,636 | 388,430 | 78 | 80,986 | 21,618 | 46,355 | 0.86 | 0.58 | 5.57 |
| Summit | 6 | 3 | 6 | 3 | 2,523 | 920 | 6 | 612 | 53,500 | 6 | 13,250 | 1,980 | 1,000 | 0.78 | 1.09 | 3.66 |
| Teller | 28 | 20 | 26 | 20 | 9,539 | 6,840 | 19 | 640 | 82,540 | 28 | 14,660 | 3,620 | 2,979 | 0.38 | 0.44 | 5.81 |

[1] Where for 1940 there are less than 5 total cash tenants or part owners, data for items other than count of farms are included only in crop-reporting district and

OWNERS RENTING ON A CASH BASIS, 1940; BY CROP-REPORTING DISTRICTS AND COUNTIES—Continued

| CROP-REPORTING DISTRICT AND COUNTY | PART OWNERS RENTING ON A CASH BASIS AND REPORTING AMOUNT OF RENT: CENSUS OF 1940 | | | | | | | | | | | |
|---|---|---|---|---|---|---|---|---|---|---|---|---|
| | Number 1940[1] | Land in farms, 1940 (acres) | | Cropland harvested 1939 | | Value of land and buildings 1940 (dollars) | | Value of buildings 1940 | | Cash rent paid, or payable 1940 (dollars) | | |
| | | Total | Rented portion | Farms reporting | Acres | Total | Rented portion | Farms reporting | Dollars | Amount | Average | |
| | | | | | | | | | | | Per acre | Per $100 of value |
| MOUNTAIN—Continued | | | | | | | | | | | | |
| Idaho—Continued | | | | | | | | | | | | |
| District 8 | 160 | 135,125 | 57,096 | 148 | 16,822 | 1,960,896 | 601,699 | 156 | 379,844 | 39,317 | 0.69 | 6.53 |
| Blaine | 14 | 15,406 | 5,915 | 13 | 1,627 | 150,050 | 38,354 | 14 | 31,850 | 1,990 | 0.51 | 5.19 |
| Camas | 21 | 22,440 | 7,756 | 19 | 4,600 | 295,285 | 66,120 | 20 | 24,800 | 2,650 | 0.34 | 4.01 |
| Cassia | 31 | 35,932 | 14,812 | 30 | 3,457 | 327,934 | 140,734 | 31 | 65,450 | 6,290 | 0.42 | 4.47 |
| Gooding | 21 | 6,565 | 2,858 | 21 | 1,418 | 208,240 | 69,800 | 19 | 45,750 | 6,303 | 2.21 | 9.03 |
| Jerome | 6 | 2,151 | 1,506 | 6 | 672 | 87,400 | 22,200 | 6 | 22,500 | 2,455 | 1.63 | 11.06 |
| Lincoln | 19 | 6,561 | 3,221 | 18 | 1,892 | 190,330 | 55,040 | 19 | 50,975 | 5,930 | 1.84 | 10.77 |
| Minidoka | 9 | 11,298 | 6,554 | 8 | 868 | 130,950 | 34,389 | 9 | 19,546 | 1,934 | 0.30 | 5.62 |
| Twin Falls | 39 | 34,670 | 16,494 | 33 | 2,488 | 570,707 | 175,062 | 38 | 120,973 | 11,765 | 0.71 | 6.72 |
| District 9 | 555 | 448,208 | 218,449 | 520 | 89,325 | 6,962,787 | 2,376,609 | 517 | 1,074,976 | 117,128 | 0.54 | 4.93 |
| Bannock | 71 | 41,440 | 17,942 | 67 | 9,719 | 837,590 | 259,285 | 67 | 131,560 | 17,177 | 0.96 | 6.62 |
| Bear Lake | 45 | 45,036 | 17,637 | 43 | 8,503 | 499,758 | 187,447 | 42 | 82,985 | 6,694 | 0.38 | 3.57 |
| Bingham | 53 | 19,024 | 10,519 | 46 | 3,513 | 551,530 | 229,285 | 52 | 116,950 | 14,766 | 1.40 | 6.44 |
| Bonneville | 60 | 57,155 | 22,977 | 45 | 11,774 | 924,433 | 296,040 | 44 | 113,465 | 10,807 | 0.47 | 3.65 |
| Butte | 4 | 1,381 | 463 | 4 | 309 | 24,700 | 4,320 | 4 | 12,500 | 304 | 0.66 | 7.04 |
| Caribou | 27 | 28,769 | 11,587 | 27 | 4,526 | 260,580 | 68,708 | 27 | 46,400 | 3,014 | 0.26 | 4.39 |
| Clark | 15 | 42,317 | 29,385 | 15 | 4,746 | 320,045 | 119,015 | 14 | 25,450 | 3,742 | 0.13 | 3.14 |
| Custer | 7 | 3,375 | 1,691 | 7 | 975 | 71,585 | 35,950 | 7 | 12,400 | 1,890 | 1.12 | 5.26 |
| Franklin | 21 | 7,078 | 1,863 | 21 | 1,535 | 247,760 | 76,920 | 21 | 52,850 | 5,061 | 3.04 | 6.58 |
| Fremont | 29 | 23,587 | 11,030 | 27 | 5,096 | 377,077 | 102,572 | 25 | 37,831 | 4,889 | 0.44 | 4.75 |
| Jefferson | 22 | 8,218 | 3,583 | 22 | 1,610 | 171,275 | 64,395 | 21 | 32,000 | 3,281 | 0.92 | 5.10 |
| Lemhi | 11 | 4,475 | 2,385 | 11 | 1,298 | 93,500 | 45,585 | 11 | 23,100 | 1,709 | 0.72 | 3.75 |
| Madison | 63 | 43,517 | 25,688 | 59 | 10,816 | 832,910 | 274,005 | 57 | 129,125 | 17,881 | 0.70 | 6.53 |
| Oneida | 34 | 35,224 | 16,152 | 34 | 6,712 | 577,640 | 164,200 | 34 | 85,570 | 3,593 | 0.22 | 2.19 |
| Power | 41 | 51,482 | 25,622 | 40 | 9,981 | 560,437 | 222,730 | 41 | 65,540 | 9,374 | 0.37 | 4.21 |
| Teton | 52 | 36,330 | 20,125 | 52 | 10,611 | 611,987 | 226,154 | 50 | 111,250 | 12,964 | 0.64 | 5.73 |
| Wyoming | | | | | | | | | | | | |
| State total | 2,613 | 11,476,638 | 5,183,052 | 2,155 | 369,596 | 46,771,084 | 15,016,073 | 2,551 | 6,721,016 | 549,640 | 0.11 | 3.66 |
| District 1 | 174 | 617,187 | 424,082 | 146 | 17,399 | 2,994,911 | 1,192,559 | 167 | 620,210 | 38,252 | 0.09 | 3.21 |
| Big Horn | 58 | 69,612 | 49,276 | 57 | 4,049 | 550,865 | 249,650 | 56 | 120,665 | 8,475 | 0.17 | 3.40 |
| Fremont | 77 | 347,594 | 249,509 | 58 | 7,180 | 1,334,829 | 518,116 | 75 | 170,325 | 18,782 | 0.08 | 3.63 |
| Hot Springs | 15 | 69,054 | 47,052 | 10 | 687 | 224,590 | 98,387 | 13 | 20,700 | 2,278 | 0.05 | 2.32 |
| Park | 37 | 121,285 | 72,071 | 34 | 4,381 | 766,127 | 299,426 | 36 | 278,020 | 7,084 | 0.10 | 2.37 |
| Washakie | 7 | 9,884 | 6,194 | 7 | 1,102 | 118,500 | 27,000 | 7 | 30,500 | 1,633 | 0.26 | 6.05 |
| District 2 | 1,023 | 4,707,902 | 2,261,078 | 847 | 103,476 | 17,663,085 | 6,313,385 | 997 | 2,364,235 | 237,480 | 0.11 | 3.76 |
| Campbell | 331 | 1,922,637 | 857,849 | 288 | 35,098 | 5,928,554 | 2,204,335 | 325 | 654,905 | 77,062 | 0.09 | 3.50 |
| Crook | 259 | 845,636 | 404,761 | 210 | 26,182 | 3,313,700 | 1,245,734 | 257 | 400,260 | 42,087 | 0.10 | 3.38 |
| Johnson | 179 | 1,020,094 | 548,365 | 125 | 16,834 | 3,429,122 | 1,238,797 | 165 | 447,940 | 67,925 | 0.12 | 5.49 |
| Sheridan | 136 | 396,069 | 208,762 | 127 | 17,331 | 3,276,208 | 945,214 | 134 | 678,980 | 29,416 | 0.14 | 3.11 |
| Weston | 138 | 523,467 | 261,541 | 99 | 7,831 | 1,717,503 | 681,305 | 136 | 182,150 | 20,990 | 0.08 | 3.08 |
| District 3 | 203 | 525,867 | 209,398 | 188 | 78,363 | 4,654,114 | 1,115,499 | 200 | 724,236 | 41,335 | 0.20 | 3.71 |
| Lincoln | 65 | 136,835 | 74,756 | 57 | 14,267 | 1,144,271 | 286,296 | 63 | 188,625 | 11,752 | 0.16 | 4.10 |
| Sublette | 78 | 270,020 | 89,474 | 73 | 50,218 | 2,457,719 | 590,167 | 77 | 365,720 | 19,311 | 0.22 | 3.27 |
| Teton | 12 | 9,550 | 3,635 | 12 | 3,726 | 266,160 | 72,350 | 12 | 39,300 | 2,387 | 0.66 | 3.30 |
| Uinta | 48 | 109,362 | 41,533 | 46 | 10,152 | 805,964 | 166,686 | 48 | 132,591 | 7,885 | 0.19 | 4.73 |
| District 4 | 370 | 2,122,082 | 858,456 | 307 | 82,763 | 8,298,269 | 2,374,831 | 363 | 1,173,245 | 86,511 | 0.10 | 3.64 |
| Albany | 156 | 821,768 | 330,686 | 140 | 39,208 | 3,414,883 | 890,734 | 155 | 594,740 | 34,821 | 0.11 | 3.91 |
| Carbon | 132 | 800,854 | 294,057 | 121 | 39,240 | 3,627,377 | 999,270 | 130 | 415,540 | 31,098 | 0.11 | 3.11 |
| Natrona | 50 | 431,454 | 204,026 | 19 | 1,181 | 834,589 | 319,182 | 49 | 102,980 | 17,184 | 0.08 | 5.38 |
| Sweetwater | 32 | 68,026 | 29,707 | 27 | 3,134 | 421,420 | 165,545 | 29 | 59,985 | 3,408 | 0.11 | 2.06 |
| District 5 | 843 | 3,503,600 | 1,430,018 | 847 | 87,595 | 13,160,705 | 4,019,799 | 824 | 1,839,090 | 146,062 | 0.10 | 3.63 |
| Converse | 223 | 1,223,277 | 523,617 | 165 | 19,808 | 4,044,904 | 1,329,096 | 220 | 453,099 | 44,332 | 0.08 | 3.34 |
| Goshen | 107 | 258,661 | 118,837 | 79 | 7,746 | 1,210,035 | 470,070 | 101 | 159,250 | 16,746 | 0.14 | 3.56 |
| Laramie | 172 | 723,023 | 224,298 | 150 | 31,436 | 3,150,375 | 745,092 | 171 | 546,340 | 27,705 | 0.12 | 3.72 |
| Niobrara | 215 | 893,017 | 392,884 | 143 | 14,658 | 3,063,594 | 1,012,559 | 210 | 396,641 | 39,955 | 0.10 | 3.95 |
| Platte | 126 | 405,622 | 170,362 | 110 | 13,947 | 1,691,797 | 462,982 | 122 | 283,760 | 17,324 | 0.10 | 3.74 |
| Colorado | | | | | | | | | | | | |
| State total | 2,759 | 6,675,333 | 3,529,959 | 2,317 | 339,010 | 33,607,500 | 12,368,829 | 2,682 | 5,320,889 | 331,580 | 0.15 | 4.30 |
| District 1 | 402 | 1,064,881 | 500,397 | 370 | 68,703 | 6,479,789 | 2,078,272 | 389 | 985,005 | 84,475 | 0.17 | 4.08 |
| Chaffee | 9 | 3,945 | 2,235 | 8 | 372 | 78,300 | 20,400 | 9 | 16,200 | 1,823 | 0.82 | 8.94 |
| Clear Creek | ---- | ---- | ---- | ---- | ---- | ---- | ---- | ---- | ---- | ---- | ---- | ---- |
| Eagle | 21 | 41,521 | 22,715 | 19 | 2,389 | 369,215 | 112,174 | 21 | 72,900 | 6,336 | 0.28 | 5.65 |
| Gilpin | 11 | 8,526 | 2,346 | 9 | 494 | 86,000 | 11,572 | 11 | 27,025 | 337 | 0.14 | 2.91 |
| Grand | 38 | 86,520 | 42,270 | 37 | 6,870 | 561,511 | 204,016 | 36 | 83,700 | 8,354 | 0.20 | 4.09 |
| Gunnison | 26 | 45,789 | 17,344 | 23 | 7,672 | 596,063 | 212,185 | 25 | 87,225 | 7,739 | 0.45 | 3.65 |
| Jackson | 25 | 58,211 | 19,355 | 25 | 15,287 | 830,602 | 156,366 | 24 | 82,075 | 6,843 | 0.35 | 4.38 |
| Lake | 3 | 2,360 | 1,220 | 2 | 545 | 39,500 | 13,500 | 3 | 8,300 | 275 | 0.23 | 2.04 |
| Moffat | 83 | 311,004 | 154,066 | 71 | 7,824 | 1,021,150 | 342,898 | 81 | 126,950 | 14,865 | 0.10 | 4.34 |
| Park | 52 | 153,943 | 88,305 | 49 | 10,259 | 795,435 | 275,233 | 49 | 157,405 | 9,447 | 0.11 | 3.43 |
| Pitkin | 4 | 1,842 | 164 | 4 | 349 | 40,000 | 21,400 | 3 | 3,650 | 259 | 1.46 | 1.12 |
| Rio Blanco | 25 | 112,442 | 60,206 | 22 | 3,602 | 474,767 | 146,034 | 25 | 56,250 | 8,948 | 0.15 | 6.13 |
| Routt | 76 | 191,711 | 72,214 | 74 | 10,233 | 1,497,160 | 461,588 | 74 | 196,650 | 15,519 | 0.21 | 3.36 |
| Summit | 6 | 12,510 | 3,998 | 6 | 1,524 | 109,620 | 34,720 | 6 | 24,600 | 1,835 | 0.46 | 5.29 |
| Teller | 23 | 34,759 | 15,959 | 21 | 1,283 | 182,466 | 88,386 | 22 | 42,075 | 1,915 | 0.12 | 2.88 |

State totals. For total part owners see volume I, County table II.

TABLE 10.—CASH RENT PAID, OR PAYABLE, BY CASH TENANTS, 1940 AND 1930; AND BY PART

| CROP-REPORTING DISTRICT AND COUNTY | TOTAL CASH TENANTS (NUMBER) | | CASH TENANTS REPORTING AMOUNT OF RENT | | | | | | | | | | | | | |
|---|---|---|---|---|---|---|---|---|---|---|---|---|---|---|---|---|
| | | | Number | | Land in farms (acres) | | Cropland harvested, 1939 | | Value of land and buildings 1940 (dollars) | Value of buildings 1940 | | Cash rent paid, or payable (dollars) | | | | |
| | | | | | | | | | | | | Amount | | Average per acre | | Average per $100 of value 1940 |
| | 1940 [1] | 1930 | 1940 | 1930 | 1940 | 1930 | Farms reporting | Acres | | Farms reporting | Dollars | 1940 | 1930 | 1940 | 1930 | |
| MOUNTAIN—Con. | | | | | | | | | | | | | | | | |
| Colorado—Con. | | | | | | | | | | | | | | | | |
| District 2 | 908 | 754 | 846 | 750 | 158,795 | 186,204 | 645 | 23,724 | 4,272,897 | 810 | 1,257,132 | 239,584 | 336,812 | 1.51 | 1.81 | 5.61 |
| Boulder | 175 | 137 | 168 | 137 | 16,698 | 11,982 | 143 | 4,559 | 821,900 | 167 | 232,680 | 52,086 | 56,014 | 3.12 | 4.67 | 6.34 |
| Jefferson | 283 | 222 | 277 | 221 | 27,063 | 27,376 | 214 | 8,012 | 1,591,000 | 264 | 469,510 | 83,330 | 88,730 | 3.08 | 3.24 | 5.24 |
| Larimer | 147 | 101 | 145 | 100 | 38,372 | 65,983 | 127 | 4,249 | 777,213 | 142 | 287,600 | 40,366 | 58,192 | 1.11 | 0.88 | 5.19 |
| Logan | 58 | 60 | 51 | 60 | 15,593 | 13,897 | 26 | 2,267 | 144,600 | 46 | 43,980 | 8,442 | 28,626 | 0.54 | 2.06 | 5.84 |
| Morgan | 48 | 39 | 38 | 39 | 11,603 | 10,228 | 21 | 1,234 | 139,325 | 35 | 36,000 | 8,988 | 15,588 | 0.77 | 1.52 | 6.45 |
| Sedgwick | 18 | 17 | 14 | 17 | 3,131 | 7,556 | 7 | 742 | 72,350 | 13 | 25,820 | 4,812 | 8,822 | 1.54 | 1.17 | 6.65 |
| Weld | 179 | 178 | 153 | 176 | 48,333 | 49,160 | 107 | 4,661 | 726,609 | 143 | 161,542 | 41,560 | 80,840 | 0.86 | 1.64 | 5.72 |
| District 6 | 1,048 | 899 | 972 | 879 | 581,728 | 433,320 | 665 | 52,204 | 4,668,168 | 897 | 1,123,805 | 238,853 | 369,155 | 0.41 | 0.85 | 5.12 |
| Adams | 184 | 163 | 175 | 163 | 22,418 | 16,410 | 115 | 4,551 | 784,011 | 164 | 229,765 | 52,531 | 78,787 | 2.34 | 4.80 | 6.70 |
| Arapahoe | 125 | 119 | 114 | 101 | 18,873 | 25,816 | 61 | 2,337 | 509,830 | 110 | 169,080 | 31,224 | 55,639 | 1.65 | 2.16 | 6.12 |
| Cheyenne | 55 | 30 | 47 | 30 | 50,673 | 22,230 | 31 | 2,270 | 151,850 | 46 | 24,320 | 4,965 | 5,372 | 0.10 | 0.24 | 3.27 |
| Denver | 28 | 47 | 28 | 47 | 348 | 567 | 24 | 255 | 200,150 | 16 | 74,100 | 10,589 | 15,101 | 30.43 | 26.63 | 5.29 |
| Douglas | 87 | 104 | 86 | 104 | 58,776 | 57,514 | 83 | 7,556 | 759,494 | 82 | 169,970 | 34,987 | 49,535 | 0.60 | 0.86 | 4.61 |
| Elbert | 84 | 86 | 82 | 86 | 72,165 | 76,439 | 72 | 8,588 | 430,780 | 82 | 87,690 | 22,916 | 38,348 | 0.32 | 0.50 | 5.32 |
| El Paso | 140 | 144 | 134 | 144 | 77,861 | 95,207 | 97 | 7,751 | 761,139 | 110 | 138,680 | 32,950 | 66,303 | 0.42 | 0.70 | 4.33 |
| Kiowa | 53 | 26 | 47 | 26 | 35,650 | 14,860 | 17 | 602 | 111,288 | 45 | 26,935 | 5,340 | 3,411 | 0.15 | 0.23 | 4.80 |
| Kit Carson | 59 | 32 | 50 | 31 | 47,457 | 18,255 | 31 | 2,885 | 138,998 | 46 | 28,880 | 7,966 | 7,530 | 0.17 | 0.41 | 5.73 |
| Lincoln | 90 | 47 | 82 | 47 | 114,665 | 35,821 | 49 | 6,514 | 322,905 | 74 | 50,985 | 12,609 | 7,925 | 0.11 | 0.22 | 3.90 |
| Phillips | 17 | 22 | 16 | 22 | 5,449 | 8,420 | 12 | 2,040 | 86,595 | 15 | 21,000 | 3,488 | 9,555 | 0.64 | 1.13 | 4.03 |
| Washington | 61 | 28 | 57 | 28 | 52,035 | 29,235 | 35 | 3,404 | 222,855 | 57 | 43,250 | 11,837 | 9,511 | 0.23 | 0.33 | 5.31 |
| Yuma | 65 | 50 | 54 | 49 | 25,357 | 32,546 | 38 | 3,451 | 188,273 | 50 | 39,150 | 7,451 | 22,138 | 0.29 | 0.68 | 3.96 |
| District 7 | 805 | 897 | 755 | 887 | 119,895 | 178,669 | 654 | 21,495 | 2,281,434 | 722 | 594,768 | 149,872 | 235,339 | 1.25 | 1.32 | 6.57 |
| Archuleta | 55 | 52 | 52 | 51 | 19,256 | 18,116 | 40 | 1,881 | 187,479 | 51 | 34,096 | 8,783 | 14,339 | 0.46 | 0.79 | 4.68 |
| Delta | 167 | 161 | 155 | 159 | 10,499 | 13,290 | 151 | 3,148 | 422,666 | 153 | 122,245 | 29,901 | 44,816 | 2.85 | 3.37 | 7.07 |
| Dolores | 4 | 12 | 4 | 12 | 1,640 | 3,119 | 4 | 186 | 10,500 | 4 | 1,100 | 345 | 757 | 0.21 | 0.24 | 3.29 |
| Garfield | 101 | 131 | 95 | 131 | 15,342 | 18,534 | 77 | 3,252 | 327,524 | 91 | 85,532 | 22,164 | 48,923 | 1.44 | 2.64 | 6.77 |
| Hinsdale | 1 | 3 | 1 | 2 | (1) | 1,600 | 1 | (1) | (1) | 1 | (1) | (1) | 950 | (1) | 0.59 | (1) |
| La Plata | 166 | 176 | 151 | 174 | 33,676 | 37,499 | 132 | 5,728 | 525,435 | 159 | 125,175 | 26,943 | 41,509 | 0.86 | 1.11 | 5.51 |
| Mesa | 133 | 155 | 124 | 155 | 17,350 | 11,411 | 110 | 2,477 | 402,955 | 121 | 136,075 | 28,154 | 33,217 | 1.62 | 2.91 | 6.99 |
| Montezuma | 81 | 97 | 77 | 97 | 9,259 | 59,457 | 67 | 2,082 | 168,775 | 61 | 32,995 | 12,413 | 23,135 | 1.34 | 0.39 | 7.35 |
| Montrose | 73 | 77 | 64 | 76 | 9,049 | 6,360 | 52 | 1,762 | 157,950 | 62 | 41,375 | 14,024 | 21,419 | 1.55 | 3.37 | 8.88 |
| Ouray | 9 | 12 | 7 | 10 | 847 | 1,144 | 6 | 233 | 40,300 | 7 | 10,125 | 2,050 | 1,890 | 2.42 | 1.65 | 5.09 |
| San Juan | ------ | ------ | ------ | ------ | ------ | ------ | ------ | ------ | ------ | ------ | ------ | ------ | ------ | ------ | ------ | ------ |
| San Miguel | 15 | 21 | 15 | 20 | 2,717 | 8,139 | 14 | 666 | 28,850 | 12 | 5,050 | 2,795 | 4,384 | 1.03 | 0.54 | 9.69 |
| District 8 | 289 | 362 | 276 | 360 | 68,586 | 96,397 | 212 | 17,516 | 1,300,120 | 236 | 293,095 | 85,913 | 164,345 | 1.25 | 1.70 | 6.61 |
| Alamosa | 52 | 68 | 49 | 68 | 14,132 | 18,927 | 32 | 2,913 | 251,125 | 46 | 54,805 | 15,140 | 37,738 | 1.07 | 1.99 | 6.03 |
| Conejos | 76 | 111 | 75 | 111 | 13,336 | 15,310 | 62 | 4,484 | 356,120 | 59 | 83,295 | 27,885 | 39,009 | 2.09 | 2.55 | 7.83 |
| Costilla | 27 | 69 | 26 | 68 | 9,751 | 28,106 | 22 | 1,671 | 105,280 | 24 | 21,375 | 8,906 | 27,326 | 0.91 | 0.97 | 8.46 |
| Mineral | 1 | 3 | 1 | 3 | (1) | 486 | 1 | (1) | (1) | 1 | (1) | (1) | 635 | (1) | 1.31 | (1) |
| Rio Grande | 46 | 55 | 42 | 55 | 7,220 | 13,976 | 36 | 2,378 | 250,870 | 40 | 65,950 | 15,059 | 35,698 | 2.09 | 2.55 | 6.00 |
| Saguache | 87 | 56 | 83 | 55 | 24,112 | 19,592 | 59 | 6,060 | 334,825 | 66 | 86,570 | 18,823 | 23,939 | 0.78 | 1.22 | 5.82 |
| District 9 | 835 | 921 | 748 | 912 | 354,362 | 469,849 | 537 | 19,421 | 2,766,963 | 715 | 589,779 | 167,429 | 366,578 | 0.47 | 0.78 | 6.05 |
| Baca | 39 | 55 | 30 | 58 | 11,115 | 34,005 | 12 | 935 | 66,135 | 28 | 9,945 | 2,764 | 12,521 | 0.25 | 0.37 | 4.18 |
| Bent | 69 | 54 | 68 | 53 | 26,358 | 25,713 | 29 | 1,094 | 151,295 | 66 | 40,950 | 8,288 | 27,732 | 0.31 | 1.08 | 5.48 |
| Crowley | 47 | 43 | 22 | 43 | 4,177 | 30,641 | 18 | 590 | 59,760 | 22 | 13,525 | 7,095 | 34,811 | 1.70 | 1.14 | 11.87 |
| Custer | 41 | 46 | 41 | 45 | 33,048 | 32,439 | 32 | 3,261 | 265,310 | 41 | 52,475 | 14,167 | 17,432 | 0.43 | 0.54 | 5.34 |
| Fremont | 141 | 130 | 133 | 130 | 14,082 | 12,749 | 119 | 1,982 | 336,780 | 128 | 86,505 | 22,792 | 33,243 | 1.62 | 2.61 | 6.77 |
| Huerfano | 50 | 68 | 47 | 66 | 17,585 | 30,195 | 31 | 919 | 71,045 | 40 | 14,905 | 5,059 | 13,047 | 0.29 | 0.43 | 7.12 |
| Las Animas | 147 | 164 | 132 | 160 | 168,010 | 150,337 | 76 | 3,576 | 619,685 | 125 | 61,760 | 26,252 | 36,999 | 0.16 | 0.25 | 4.24 |
| Otero | 87 | 112 | 76 | 112 | 15,963 | 22,397 | 62 | 1,486 | 251,233 | 68 | 61,410 | 19,914 | 62,887 | 1.25 | 2.81 | 7.93 |
| Prowers | 56 | 64 | 50 | 63 | 23,152 | 26,215 | 28 | 916 | 110,038 | 49 | 32,255 | 6,546 | 30,328 | 0.28 | 1.16 | 5.95 |
| Pueblo | 158 | 182 | 149 | 182 | 40,872 | 105,158 | 130 | 4,862 | 835,722 | 148 | 216,049 | 54,552 | 97,578 | 1.33 | 0.93 | 6.53 |
| New Mexico | | | | | | | | | | | | | | | | |
| State total | 1,642 | 1,528 | 1,544 | 1,518 | 2,364,454 | 1,786,632 | 996 | 80,478 | 10,377,089 | 1,441 | 1,369,236 | 419,460 | 453,605 | 0.18 | 0.25 | 4.04 |
| District 1 | 343 | 309 | 329 | 304 | 171,308 | 120,335 | 263 | 8,188 | 1,172,721 | 302 | 308,480 | 53,392 | 57,878 | 0.31 | 0.48 | 4.55 |
| Bernalillo | 57 | 65 | 55 | 62 | 3,226 | 2,339 | 43 | 1,360 | 302,040 | 52 | 78,800 | 14,885 | 14,555 | 4.61 | 6.22 | 4.93 |
| McKinley | 15 | 13 | 14 | 13 | 45,773 | 27,050 | 8 | 262 | 85,290 | 14 | 16,950 | 2,032 | 2,646 | 0.04 | 0.10 | 2.38 |
| Rio Arriba | 40 | 31 | 40 | 31 | 11,000 | 14,126 | 37 | 1,082 | 84,448 | 36 | 10,600 | 3,959 | 3,822 | 0.36 | 0.27 | 4.69 |
| Sandoval | 31 | 27 | 31 | 27 | 2,859 | 5,458 | 17 | 132 | 51,492 | 19 | 7,335 | 1,551 | 4,084 | 0.54 | 0.75 | 3.01 |
| San Juan | 68 | 110 | 64 | 110 | 4,414 | 24,341 | 60 | 1,354 | 161,600 | 63 | 40,550 | 10,332 | 24,124 | 2.34 | 0.99 | 6.39 |
| Santa Fe | 18 | 10 | 14 | 8 | 43,119 | 7,879 | 4 | 389 | 98,445 | 12 | 17,575 | 4,581 | 1,385 | 0.11 | 0.17 | 4.65 |
| Taos | 38 | 21 | 35 | 21 | 1,309 | 4,230 | 28 | 402 | 64,270 | 30 | 13,935 | 2,416 | 1,780 | 1.85 | 0.42 | 3.76 |
| Valencia | 76 | 32 | 76 | 32 | 59,609 | 34,912 | 66 | 3,227 | 325,136 | 76 | 122,715 | 13,636 | 5,502 | 0.23 | 0.16 | 4.19 |
| District 3 | 799 | 720 | 743 | 720 | 1,528,848 | 946,670 | 423 | 41,911 | 6,270,268 | 701 | 592,272 | 207,953 | 183,674 | 0.14 | 0.19 | 3.32 |
| Colfax | 73 | 53 | 68 | 53 | 415,777 | 97,646 | 40 | 3,646 | 2,170,316 | 65 | 151,205 | 26,890 | 22,744 | 0.06 | 0.23 | 1.24 |
| Curry | 66 | 59 | 60 | 59 | 15,152 | 56,850 | 28 | 5,042 | 247,470 | 59 | 39,600 | 12,624 | 21,846 | 0.83 | 0.38 | 5.10 |
| De Baca | 49 | 52 | 44 | 52 | 52,260 | 63,771 | 34 | 1,374 | 262,060 | 43 | 30,835 | 11,666 | 6,739 | 0.22 | 0.11 | 4.45 |
| Guadalupe | 21 | 10 | 20 | 10 | 14,677 | 4,138 | 12 | 315 | 48,983 | 16 | 14,548 | 1,828 | 1,258 | 0.12 | 0.30 | 3.73 |
| Harding | 38 | 23 | 33 | 23 | 115,456 | 28,465 | 16 | 1,334 | 291,897 | 30 | 15,300 | 12,483 | 3,068 | 0.11 | 0.12 | 4.28 |
| Mora | 50 | 39 | 49 | 39 | 93,858 | 44,342 | 25 | 1,862 | 331,945 | 47 | 37,835 | 13,715 | 8,099 | 0.15 | 0.18 | 4.13 |
| Quay | 113 | 107 | 102 | 107 | 129,133 | 165,986 | 56 | 7,960 | 588,327 | 95 | 73,387 | 24,114 | 23,300 | 0.19 | 0.14 | 4.10 |
| Roosevelt | 182 | 161 | 172 | 161 | 112,637 | 137,561 | 132 | 15,229 | 737,681 | 167 | 113,120 | 34,043 | 40,028 | 0.30 | 0.29 | 4.61 |
| San Miguel | 37 | 64 | 36 | 64 | 162,709 | 177,285 | 24 | 756 | 418,566 | 33 | 30,665 | 21,034 | 21,478 | 0.13 | 0.12 | 5.03 |
| Torrance | 28 | 22 | 26 | 22 | 81,480 | 27,881 | 7 | 852 | 220,290 | 22 | 11,825 | 4,588 | 4,233 | 0.05 | 0.15 | 1.99 |
| Union | 142 | 150 | 133 | 150 | 333,707 | 144,945 | 49 | 3,541 | 952,733 | 124 | 74,152 | 45,168 | 30,881 | 0.14 | 0.21 | 4.74 |

[1] Where for 1940 there are less than 3 total cash tenants or part owners, data for items other than count of farms are included only in crop-reporting district and

OWNERS RENTING ON A CASH BASIS, 1940; BY CROP-REPORTING DISTRICTS AND COUNTIES—Continued

| CROP-REPORTING DISTRICT AND COUNTY | PART OWNERS RENTING ON A CASH BASIS AND REPORTING AMOUNT OF RENT: CENSUS OF 1940 | | | | | | | | | | | |
|---|---|---|---|---|---|---|---|---|---|---|---|---|
| | Number 1940 [1] | Land in farms, 1940 (acres) | | Cropland harvested 1939 | | Value of land and buildings 1940 (dollars) | | Value of buildings 1940 | | Cash rent paid, or payable 1940 (dollars) | | |
| | | Total | Rented portion | Farms reporting | Acres | Total | Rented portion | Farms reporting | Dollars | Amount | Average: Per acre | Average: Per $100 of value |
| MOUNTAIN—Continued | | | | | | | | | | | | |
| Colorado—Continued | | | | | | | | | | | | |
| District 2 | 448 | 687,628 | 306,024 | 368 | 46,353 | 5,701,927 | 1,848,897 | 435 | 1,113,880 | 71,502 | 0.23 | 3.87 |
| Boulder | 52 | 30,403 | 9,929 | 46 | 2,996 | 588,715 | 192,754 | 50 | 130,900 | 8,354 | 0.85 | 4.35 |
| Jefferson | 84 | 37,959 | 17,996 | 80 | 4,241 | 1,283,925 | 460,650 | 81 | 340,400 | 17,547 | 0.98 | 3.81 |
| Larimer | 70 | 211,290 | 90,494 | 65 | 7,825 | 1,271,247 | 328,336 | 69 | 203,300 | 12,586 | 0.14 | 3.83 |
| Logan | 57 | 108,974 | 44,929 | 46 | 8,263 | 770,035 | 221,610 | 55 | 118,050 | 7,763 | 0.17 | 3.50 |
| Morgan | 36 | 54,869 | 30,182 | 20 | 3,815 | 293,650 | 119,413 | 36 | 60,950 | 3,599 | 0.12 | 3.01 |
| Sedgwick | 5 | 4,267 | 1,387 | 5 | 1,428 | 50,940 | 13,780 | 5 | 11,150 | 667 | 0.48 | 4.84 |
| Weld | 144 | 239,866 | 111,107 | 106 | 17,785 | 1,443,415 | 510,354 | 139 | 249,130 | 20,946 | 0.19 | 4.10 |
| District 6 | 839 | 1,870,102 | 933,327 | 708 | 119,898 | 8,750,401 | 3,378,510 | 820 | 1,506,707 | 139,897 | 0.15 | 4.13 |
| Adams | 80 | 75,751 | 40,289 | 68 | 6,745 | 832,425 | 314,420 | 77 | 160,100 | 15,558 | 0.39 | 4.95 |
| Arapahoe | 54 | 67,958 | 24,196 | 49 | 4,103 | 659,130 | 191,940 | 54 | 151,325 | 9,653 | 0.40 | 5.03 |
| Cheyenne | 35 | 121,376 | 44,679 | 29 | 5,518 | 395,431 | 89,819 | 35 | 53,790 | 2,589 | 0.06 | 2.88 |
| Denver | 2 | 14 | 6 | 1 | 6 | 9,000 | 3,000 | 1 | 2,500 | 177 | 29.50 | 5.90 |
| Douglas | 28 | 36,013 | 17,284 | 27 | 5,005 | 449,915 | 163,675 | 28 | 103,550 | 7,629 | 0.44 | 4.66 |
| Elbert | 126 | 283,490 | 147,899 | 120 | 20,651 | 1,474,694 | 571,982 | 125 | 255,735 | 25,979 | 0.18 | 4.54 |
| El Paso | 110 | 169,186 | 77,504 | 103 | 17,785 | 1,005,499 | 402,227 | 107 | 206,890 | 16,098 | 0.21 | 4.00 |
| Kiowa | 67 | 247,173 | 157,717 | 51 | 3,868 | 686,437 | 368,697 | 65 | 81,525 | 11,527 | 0.07 | 3.13 |
| Kit Carson | 58 | 90,283 | 55,800 | 51 | 9,344 | 276,302 | 109,964 | 56 | 65,905 | 5,673 | 0.10 | 5.16 |
| Lincoln | 121 | 398,234 | 224,173 | 92 | 17,165 | 1,161,534 | 565,088 | 116 | 159,942 | 21,397 | 0.10 | 3.79 |
| Phillips | 18 | 24,538 | 10,537 | 17 | 5,959 | 291,400 | 123,320 | 17 | 35,810 | 4,653 | 0.44 | 3.77 |
| Washington | 79 | 211,312 | 92,294 | 63 | 10,478 | 770,398 | 257,199 | 78 | 113,555 | 11,066 | 0.12 | 4.30 |
| Yuma | 61 | 144,794 | 40,949 | 57 | 13,271 | 738,236 | 217,179 | 61 | 116,080 | 7,698 | 0.19 | 3.54 |
| District 7 | 343 | 450,917 | 220,699 | 320 | 28,191 | 3,742,010 | 1,262,950 | 330 | 634,314 | 69,282 | 0.31 | 5.49 |
| Archuleta | 32 | 48,193 | 22,606 | 31 | 3,233 | 300,780 | 68,996 | 32 | 62,826 | 4,199 | 0.19 | 6.09 |
| Delta | 43 | 17,855 | 9,940 | 42 | 1,927 | 247,500 | 81,650 | 39 | 50,075 | 5,971 | 0.60 | 7.31 |
| Dolores | 5 | 6,815 | 2,115 | 5 | 363 | 33,773 | 16,468 | 5 | 4,250 | 525 | 0.25 | 3.19 |
| Garfield | 57 | 102,778 | 55,111 | 55 | 5,171 | 880,906 | 365,000 | 54 | 142,858 | 14,766 | 0.27 | 4.05 |
| Hinsdale | 6 | 4,584 | 904 | 6 | 970 | 62,040 | 11,075 | 6 | 19,400 | 586 | 0.65 | 5.29 |
| La Plata | 58 | 75,939 | 49,998 | 52 | 4,597 | 588,125 | 210,839 | 56 | 101,660 | 8,688 | 0.17 | 4.12 |
| Mesa | 59 | 76,808 | 41,570 | 52 | 4,335 | 690,820 | 253,420 | 57 | 108,715 | 19,641 | 0.47 | 7.75 |
| Montezuma | 26 | 25,124 | 5,824 | 25 | 2,530 | 208,815 | 51,505 | 26 | 31,755 | 3,152 | 0.54 | 6.08 |
| Montrose | 28 | 26,143 | 13,827 | 27 | 2,129 | 221,535 | 80,587 | 27 | 52,375 | 6,858 | 0.48 | 8.24 |
| Ouray | 21 | 22,187 | 7,566 | 21 | 2,549 | 239,200 | 65,910 | 20 | 38,250 | 3,482 | 0.47 | 5.28 |
| San Juan | — | — | — | — | — | — | — | — | — | — | — | — |
| San Miguel | 8 | 44,691 | 11,440 | 4 | 387 | 268,416 | 57,510 | 8 | 22,150 | 1,654 | 0.14 | 2.88 |
| District 8 | 169 | 469,364 | 324,946 | 164 | 42,951 | 2,800,633 | 936,303 | 164 | 350,210 | 41,585 | 0.13 | 4.44 |
| Alamosa | 25 | 174,758 | 136,071 | 24 | 11,551 | 659,530 | 278,010 | 25 | 87,500 | 10,086 | 0.07 | 3.63 |
| Conejos | 61 | 98,201 | 63,736 | 59 | 8,421 | 704,165 | 218,315 | 57 | 88,330 | 10,340 | 0.16 | 4.74 |
| Costilla | 21 | 83,741 | 82,337 | 21 | 1,184 | 159,820 | 109,650 | 21 | 11,010 | 3,697 | 0.04 | 3.37 |
| Mineral | 3 | 857 | 283 | 3 | 243 | 28,000 | 5,000 | 3 | 5,600 | 170 | 0.60 | 3.40 |
| Rio Grande | 15 | 7,276 | 2,160 | 15 | 2,516 | 300,270 | 62,970 | 15 | 47,000 | 4,047 | 1.87 | 6.43 |
| Saguache | 44 | 104,551 | 40,359 | 42 | 19,036 | 948,848 | 262,358 | 43 | 110,770 | 13,245 | 0.33 | 5.05 |
| District 9 | 558 | 2,132,441 | 1,244,566 | 387 | 32,914 | 6,132,740 | 2,865,887 | 544 | 730,773 | 125,039 | 0.10 | 4.36 |
| Baca | 40 | 122,286 | 60,444 | 30 | 5,407 | 355,196 | 169,504 | 40 | 30,403 | 6,343 | 0.10 | 3.74 |
| Bent | 36 | 147,903 | 88,945 | 19 | 2,225 | 348,661 | 171,883 | 35 | 47,550 | 5,302 | 0.06 | 3.08 |
| Crowley | 22 | 85,179 | 52,171 | 14 | 1,817 | 207,075 | 100,218 | 22 | 26,425 | 6,429 | 0.12 | 6.42 |
| Custer | 40 | 73,777 | 37,151 | 38 | 3,481 | 457,433 | 165,713 | 40 | 74,255 | 7,231 | 0.19 | 4.36 |
| Fremont | 52 | 98,108 | 36,833 | 42 | 1,643 | 413,847 | 137,309 | 50 | 71,810 | 8,164 | 0.22 | 5.95 |
| Huerfano | 55 | 165,188 | 91,524 | 40 | 2,920 | 496,121 | 189,331 | 54 | 51,255 | 10,325 | 0.11 | 5.45 |
| Las Animas | 174 | 1,025,603 | 588,245 | 95 | 6,939 | 2,403,506 | 1,270,680 | 187 | 127,730 | 40,757 | 0.07 | 3.21 |
| Otero | 39 | 227,977 | 165,894 | 29 | 2,356 | 523,532 | 248,877 | 38 | 105,475 | 16,981 | 0.11 | 7.63 |
| Prowers | 25 | 66,272 | 41,766 | 15 | 1,024 | 106,243 | 58,005 | 25 | 25,110 | 2,418 | 0.06 | 4.17 |
| Pueblo | 75 | 120,148 | 81,593 | 65 | 5,102 | 821,126 | 354,367 | 75 | 170,760 | 19,089 | 0.23 | 5.39 |
| New Mexico | | | | | | | | | | | | |
| State total | 2,114 | 10,359,252 | 6,178,933 | 1,232 | 130,712 | 34,950,907 | 16,179,374 | 2,043 | 3,144,198 | 377,828 | 0.06 | 2.34 |
| District 1 | 267 | 1,001,901 | 801,181 | 189 | 5,591 | 2,059,971 | 1,042,785 | 244 | 207,400 | 31,251 | 0.04 | 3.00 |
| Bernalillo | 16 | 1,581 | 1,132 | 15 | 659 | 197,932 | 72,037 | 16 | 37,300 | 1,358 | 1.20 | 1.89 |
| McKinley | 15 | 80,818 | 60,705 | 10 | 421 | 84,464 | 45,480 | 15 | 11,175 | 2,000 | 0.03 | 4.40 |
| Rio Arriba | 53 | 103,799 | 49,776 | 43 | 1,024 | 266,485 | 99,133 | 49 | 26,445 | 2,332 | 0.05 | 2.35 |
| Sandoval | 58 | 124,522 | 96,639 | 28 | 619 | 211,285 | 148,256 | 51 | 9,445 | 2,990 | 0.03 | 2.02 |
| San Juan | 8 | 55,792 | 32,834 | 5 | 188 | 55,435 | 33,975 | 7 | 6,100 | 1,473 | 0.04 | 4.34 |
| Santa Fe | 15 | 169,884 | 127,600 | 9 | 314 | 328,350 | 95,215 | 13 | 31,585 | 4,989 | 0.04 | 5.22 |
| Taos | 68 | 81,521 | 61,753 | 67 | 1,940 | 381,212 | 198,322 | 63 | 54,485 | 3,753 | 0.06 | 1.88 |
| Valencia | 34 | 404,194 | 370,742 | 12 | 426 | 535,808 | 350,387 | 30 | 30,865 | 12,396 | 0.03 | 3.54 |
| District 3 | 1,157 | 4,857,474 | 2,542,166 | 768 | 108,798 | 18,536,386 | 9,315,100 | 1,130 | 1,441,500 | 220,940 | 0.09 | 2.37 |
| Colfax | 92 | 679,117 | 374,605 | 66 | 9,587 | 3,293,687 | 1,851,517 | 90 | 235,370 | 35,445 | 0.09 | 1.91 |
| Curry | 41 | 58,410 | 27,927 | 35 | 13,911 | 577,938 | 182,550 | 40 | 66,600 | 6,869 | 0.25 | 3.76 |
| De Baca | 71 | 656,368 | 377,619 | 28 | 1,618 | 2,153,753 | 1,121,845 | 71 | 107,620 | 15,292 | 0.04 | 1.36 |
| Guadalupe | 48 | 151,950 | 57,816 | 34 | 2,255 | 383,691 | 133,160 | 44 | 23,928 | 2,779 | 0.05 | 2.09 |
| Harding | 85 | 442,660 | 149,474 | 58 | 8,085 | 1,469,686 | 854,821 | 94 | 104,110 | 16,012 | 0.11 | 2.45 |
| Mora | 83 | 309,888 | 184,897 | 55 | 3,255 | 1,408,833 | 845,350 | 80 | 80,174 | 18,608 | 0.10 | 2.20 |
| Quay | 190 | 766,649 | 390,815 | 113 | 19,277 | 2,918,355 | 1,446,624 | 187 | 216,455 | 35,375 | 0.09 | 2.45 |
| Roosevelt | 177 | 372,854 | 175,550 | 146 | 25,791 | 2,037,961 | 607,404 | 171 | 220,278 | 22,518 | 0.13 | 2.79 |
| San Miguel | 83 | 166,982 | 75,413 | 65 | 2,199 | 522,288 | 183,078 | 81 | 101,970 | 5,592 | 0.07 | 3.05 |
| Torrance | 61 | 382,937 | 238,622 | 30 | 5,246 | 901,091 | 407,856 | 61 | 61,335 | 10,258 | 0.04 | 2.52 |
| Union | 216 | 869,859 | 489,628 | 140 | 17,564 | 2,869,103 | 1,680,897 | 211 | 223,680 | 32,192 | 0.11 | 3.11 |

State totals. For total part owners see volume I, County table II.

TABLE 10.—CASH RENT PAID, OR PAYABLE, BY CASH TENANTS, 1940 AND 1930; AND BY PART

| CROP-REPORTING DISTRICT AND COUNTY | TOTAL CASH TENANTS (NUMBER) | | CASH TENANTS REPORTING AMOUNT OF RENT | | | | | | | | | | | | | |
|---|---|---|---|---|---|---|---|---|---|---|---|---|---|---|---|---|
| | | | Number | | Land in farms (acres) | | Cropland harvested, 1939 | | Value of land and buildings 1940 (dollars) | Value of buildings 1940 | | Cash rent paid, or payable (dollars) | | | | |
| | | | | | | | | | | | | Amount | | Average per acre | | Average per $100 of value 1940 |
| | 1940[1] | 1930 | 1940 | 1930 | 1940 | 1930 | Farms reporting | Acres | | Farms reporting | Dollars | 1940 | 1930 | 1940 | 1930 | |
| MOUNTAIN—Con. | | | | | | | | | | | | | | | | |
| New Mexico—Con. | | | | | | | | | | | | | | | | |
| District 7 | 134 | 95 | 129 | 92 | 224,769 | 102,349 | 76 | 1,787 | 717,540 | 119 | 149,598 | 27,189 | 27,466 | 0.12 | 0.27 | 3.79 |
| Catron | 23 | 9 | 21 | 9 | 76,974 | 2,750 | 9 | 234 | 149,670 | 19 | 13,450 | 3,950 | 1,300 | 0.05 | 0.48 | 2.65 |
| Grant | 36 | 37 | 36 | 38 | 12,092 | 10,736 | 25 | 405 | 230,120 | 35 | 88,100 | 6,241 | 8,463 | 0.52 | 0.79 | 2.71 |
| Hidalgo | 19 | 11 | 19 | 11 | 54,684 | 7,680 | 6 | 161 | 158,200 | 19 | 18,438 | 6,845 | 3,417 | 0.13 | 0.44 | 4.95 |
| Luna | 14 | 11 | 13 | 10 | 74,165 | 69,920 | 6 | 347 | 115,200 | 13 | 15,400 | 4,787 | 8,095 | 0.06 | 0.12 | 4.21 |
| Sierra | 19 | 16 | 18 | 15 | 705 | 1,813 | 13 | 217 | 29,150 | 17 | 7,150 | 2,350 | 4,158 | 3.34 | 2.29 | 8.06 |
| Socorro | 23 | 11 | 22 | 11 | 6,151 | 9,470 | 17 | 423 | 57,200 | 16 | 8,900 | 3,056 | 2,033 | 0.50 | 0.21 | 5.34 |
| District 9 | 366 | 404 | 343 | 402 | 441,531 | 617,278 | 234 | 8,592 | 2,216,560 | 319 | 319,106 | 150,926 | 184,587 | 0.30 | 0.30 | 5.91 |
| Chaves | 85 | 56 | 76 | 56 | 194,705 | 129,795 | 46 | 2,116 | 708,338 | 67 | 81,275 | 42,098 | 22,389 | 0.22 | 0.17 | 5.94 |
| Dona Ana | 110 | 128 | 104 | 127 | 27,439 | 25,115 | 94 | 2,094 | 455,385 | 99 | 69,165 | 40,108 | 98,756 | 1.46 | 3.85 | 9.21 |
| Eddy | 28 | 74 | 27 | 74 | 19,187 | 254,272 | 16 | 1,351 | 338,600 | 26 | 45,075 | 20,516 | 26,597 | 1.07 | 0.10 | 6.06 |
| Lea | 45 | 65 | 44 | 65 | 72,009 | 154,998 | 21 | 1,539 | 389,150 | 40 | 46,650 | 11,789 | 17,091 | 0.16 | 0.11 | 3.03 |
| Lincoln | 55 | 44 | 52 | 43 | 40,570 | 43,174 | 28 | 624 | 122,534 | 47 | 15,573 | 6,103 | 16,468 | 0.15 | 0.38 | 4.98 |
| Otero | 43 | 37 | 40 | 37 | 87,621 | 9,924 | 29 | 888 | 222,555 | 40 | 51,568 | 10,312 | 5,306 | 0.12 | 0.53 | 4.63 |
| Arizona | | | | | | | | | | | | | | | | |
| State total | 1,194 | 1,115 | 1,103 | 1,113 | 796,910 | 627,447 | 644 | 33,059 | 8,466,177 | 1,038 | 1,156,350 | 738,324 | 1,264,987 | 0.93 | 2.02 | 8.72 |
| District 2 | 178 | 142 | 148 | 142 | 327,632 | 401,114 | 76 | 2,126 | 675,871 | 155 | 125,500 | 25,122 | 40,985 | 0.08 | 0.10 | 3.72 |
| Apache | 17 | 16 | 15 | 16 | 94,804 | 65,935 | 4 | 34 | 113,520 | 13 | 5,125 | 3,179 | 5,056 | 0.03 | 0.08 | 2.80 |
| Coconino | 42 | 23 | 32 | 23 | 5,794 | 104,331 | 16 | 928 | 122,083 | 31 | 59,750 | 6,506 | 7,585 | 1.12 | 0.07 | 5.33 |
| Mohave | 28 | 17 | 23 | 17 | 175,084 | 33,351 | 2 | 24 | 136,650 | 19 | 9,025 | 4,139 | 3,659 | 0.02 | 0.10 | 3.03 |
| Navajo | 29 | 23 | 21 | 23 | 19,185 | 186,503 | 14 | 459 | 59,760 | 17 | 10,475 | 3,371 | 9,831 | 0.18 | 0.05 | 3.64 |
| Yavapai | 62 | 63 | 57 | 63 | 32,767 | 8,794 | 40 | 681 | 243,858 | 55 | 41,125 | 7,927 | 15,054 | 0.24 | 1.71 | 3.25 |
| District 5 | 741 | 629 | 703 | 629 | 357,898 | 74,764 | 410 | 26,322 | 6,654,713 | 668 | 810,985 | 655,471 | 963,930 | 1.83 | 12.89 | 9.85 |
| Maricopa | 662 | 529 | 637 | 529 | 244,853 | 52,798 | 370 | 22,127 | 5,969,888 | 604 | 724,005 | 606,478 | 788,877 | 2.48 | 14.94 | 10.16 |
| Pinal | 79 | 100 | 66 | 100 | 113,045 | 21,966 | 40 | 4,195 | 684,825 | 64 | 86,960 | 48,995 | 175,053 | 0.43 | 7.97 | 7.15 |
| District 7 | 58 | 79 | 51 | 79 | 6,974 | 11,732 | 45 | 2,910 | 301,866 | 45 | 18,935 | 22,382 | 163,502 | 3.21 | 13.94 | 7.41 |
| Yuma | 58 | 79 | 51 | 79 | 6,974 | 11,732 | 45 | 2,910 | 301,866 | 45 | 18,935 | 22,382 | 163,502 | 3.21 | 13.94 | 7.41 |
| District 9 | 217 | 265 | 201 | 263 | 104,406 | 139,857 | 113 | 1,701 | 833,727 | 190 | 200,950 | 35,349 | 98,550 | 0.34 | 0.69 | 4.24 |
| Cochise | 103 | 99 | 95 | 98 | 50,483 | 58,886 | 53 | 639 | 322,892 | 90 | 90,600 | 13,168 | 22,640 | 0.26 | 0.38 | 4.08 |
| Gila | 24 | 32 | 23 | 32 | 1,575 | 2,996 | 10 | 156 | 61,740 | 23 | 17,800 | 2,847 | 7,932 | 1.87 | 2.65 | 4.77 |
| Graham | 28 | 45 | 27 | 45 | 2,523 | 14,277 | 23 | 402 | 142,500 | 23 | 10,575 | 6,349 | 31,598 | 2.52 | 2.21 | 4.46 |
| Greenlee | 19 | 27 | 16 | 27 | 34,078 | 3,778 | 9 | 331 | 71,800 | 16 | 19,350 | 3,870 | 10,161 | 0.11 | 2.69 | 5.39 |
| Pima | 31 | 33 | 29 | 32 | 14,072 | 6,441 | 14 | 142 | 190,795 | 28 | 48,275 | 5,866 | 9,116 | 0.42 | 1.42 | 3.07 |
| Santa Cruz | 12 | 29 | 11 | 29 | 1,675 | 33,459 | 4 | 31 | 44,000 | 10 | 14,350 | 3,149 | 15,113 | 1.88 | 0.28 | 7.16 |
| Utah | | | | | | | | | | | | | | | | |
| State total | 1,153 | 1,285 | 1,016 | 1,261 | 181,826 | 177,947 | 910 | 28,835 | 5,299,099 | 856 | 975,828 | 331,622 | 578,345 | 1.82 | 3.25 | 6.26 |
| District 1 | 548 | 694 | 497 | 690 | 45,609 | 69,030 | 451 | 11,666 | 3,015,719 | 427 | 586,843 | 192,009 | 381,003 | 4.21 | 5.52 | 6.37 |
| Box Elder | 60 | 60 | 51 | 60 | 23,852 | 12,859 | 46 | 1,502 | 369,735 | 42 | 59,700 | 20,007 | 40,885 | 0.84 | 3.18 | 5.41 |
| Cache | 64 | 75 | 61 | 73 | 4,717 | 5,278 | 57 | 2,393 | 363,995 | 50 | 61,338 | 21,141 | 41,619 | 4.48 | 7.89 | 5.81 |
| Davis | 98 | 164 | 94 | 164 | 3,390 | 16,734 | 93 | 2,688 | 594,320 | 79 | 82,410 | 65,486 | 132,717 | 19.32 | 7.93 | 11.02 |
| Morgan | 14 | 16 | 13 | 15 | 1,041 | 11,340 | 11 | 413 | 61,124 | 10 | 15,775 | 4,401 | 9,924 | 4.23 | 0.88 | 7.20 |
| Rich | 8 | 11 | 8 | 11 | 1,053 | 3,441 | 8 | 503 | 20,050 | 6 | 2,750 | 1,805 | 2,900 | 1.71 | 0.84 | 9.00 |
| Salt Lake | 177 | 220 | 151 | 219 | 5,086 | 6,544 | 124 | 1,915 | 952,870 | 140 | 224,510 | 40,913 | 79,661 | 8.04 | 12.17 | 4.29 |
| Tooele | 17 | 20 | 13 | 20 | 2,303 | 4,043 | 12 | 394 | 42,775 | 10 | 6,950 | 2,112 | 7,174 | 0.92 | 1.77 | 4.94 |
| Weber | 110 | 128 | 106 | 128 | 4,167 | 8,791 | 100 | 1,858 | 611,050 | 90 | 133,410 | 36,144 | 66,123 | 8.67 | 7.52 | 5.92 |
| District 5 | 239 | 237 | 203 | 230 | 85,254 | 38,700 | 178 | 6,913 | 1,126,880 | 138 | 165,495 | 70,670 | 89,828 | 0.83 | 2.32 | 6.27 |
| Juab | 15 | 8 | 15 | 7 | 8,576 | 1,141 | 13 | 848 | 88,370 | 11 | 12,590 | 5,421 | 3,286 | 0.63 | 2.88 | 6.13 |
| Millard | 6 | 17 | 5 | 15 | 339 | 1,553 | 5 | 180 | 11,500 | 4 | 2,200 | 615 | 5,719 | 1.81 | 3.68 | 3.33 |
| Sanpete | 47 | 33 | 42 | 34 | 14,182 | 7,988 | 34 | 1,648 | 160,145 | 20 | 18,795 | 10,748 | 14,108 | 0.76 | 1.77 | 6.71 |
| Sevier | 37 | 28 | 31 | 28 | 2,861 | 4,303 | 31 | 1,560 | 221,400 | 26 | 34,500 | 17,669 | 16,396 | 6.18 | 3.81 | 7.98 |
| Utah | 134 | 149 | 110 | 146 | 59,296 | 23,712 | 93 | 2,677 | 645,265 | 77 | 97,410 | 36,217 | 50,321 | 0.61 | 2.12 | 5.61 |
| District 6 | 293 | 311 | 257 | 298 | 36,061 | 40,319 | 232 | 8,815 | 920,980 | 230 | 182,890 | 33,186 | 90,845 | 1.33 | 2.25 | 3.99 |
| Carbon | 29 | 27 | 28 | 27 | 2,209 | 3,947 | 24 | 856 | 118,510 | 23 | 27,310 | 6,182 | 15,932 | 2.80 | 4.04 | 5.22 |
| Daggett | 4 | 5 | 4 | 5 | 1,120 | 1,529 | 4 | 179 | 17,850 | 4 | 3,100 | 1,345 | 2,140 | 1.20 | 1.61 | 7.34 |
| Duchesne | 103 | 121 | 89 | 114 | 10,861 | 15,252 | 86 | 3,028 | 213,450 | 81 | 35,435 | 11,005 | 19,870 | 1.01 | 1.30 | 5.16 |
| Emery | 29 | 34 | 25 | 29 | 3,427 | 3,008 | 24 | 948 | 73,330 | 15 | 8,460 | 7,359 | 7,562 | 2.15 | 2.51 | 10.04 |
| Grand | 6 | 5 | 5 | 5 | 271 | 345 | 5 | 108 | 18,200 | 5 | 3,400 | 1,137 | 755 | 4.20 | 2.19 | 6.25 |
| San Juan | 8 | 5 | 5 | 5 | 1,220 | 1,870 | 3 | 126 | 3,300 | 5 | 625 | 240 | 1,050 | 0.20 | 0.56 | 4.33 |
| Summit | 27 | 37 | 27 | 37 | 3,433 | 8,509 | 23 | 1,813 | 243,440 | 27 | 60,260 | 17,383 | 27,222 | 3.20 | 3.20 | 7.13 |
| Uintah | 76 | 71 | 65 | 70 | 9,316 | 7,855 | 52 | 1,500 | 178,800 | 62 | 34,950 | 8,494 | 14,419 | 0.91 | 1.84 | 4.75 |
| Wasatch | 11 | 6 | 11 | 6 | 2,204 | 204 | 9 | 257 | 52,100 | 8 | 9,150 | 2,061 | 1,895 | 0.94 | 9.29 | 3.96 |
| District 7 | 73 | 43 | 59 | 43 | 14,902 | 29,898 | 49 | 1,441 | 233,720 | 41 | 40,600 | 13,757 | 16,669 | 0.92 | 0.56 | 5.84 |
| Beaver | 16 | 11 | 12 | 11 | 1,163 | 1,214 | 9 | 360 | 50,950 | 9 | 8,400 | 2,812 | 4,520 | 2.41 | 3.72 | 5.52 |
| Garfield | 10 | 7 | 7 | 7 | 976 | 12,261 | 7 | 388 | 24,800 | 4 | 850 | 1,690 | 4,377 | 1.73 | 0.36 | 6.81 |
| Iron | 8 | 11 | 7 | 11 | 4,838 | 15,488 | 4 | 169 | 30,200 | 3 | 2,200 | 1,985 | 3,484 | 0.41 | 0.22 | 6.57 |
| Kane | 1 | 2 | ——— | 2 | ——— | 107 | ——— | ——— | ——— | ——— | ——— | ——— | 175 | ——— | 1.64 | ——— |
| Piute | 7 | 5 | 5 | 5 | 310 | 391 | 5 | 110 | 16,400 | 2 | 4,300 | 1,690 | 1,136 | 5.45 | 2.91 | 10.30 |
| Washington | 26 | 4 | 23 | 4 | 7,503 | 157 | 21 | 339 | 107,070 | 21 | 23,050 | 5,205 | 1,605 | 0.69 | 10.22 | 4.86 |
| Wayne | 5 | 3 | 3 | 3 | 110 | 280 | 3 | 75 | 6,300 | 2 | 1,800 | 375 | 1,372 | 3.41 | 4.90 | 5.95 |

[1] Where for 1940 there are less than 3 total cash tenants or part owners, data for items other than count of farms are included only in crop-reporting district and

OWNERS RENTING ON A CASH BASIS, 1940; BY CROP-REPORTING DISTRICTS AND COUNTIES—Continued

| CROP-REPORTING DISTRICT AND COUNTY | PART OWNERS RENTING ON A CASH BASIS AND REPORTING AMOUNT OF RENT: CENSUS OF 1940 | | | | | | | | | | | |
|---|---|---|---|---|---|---|---|---|---|---|---|---|
| | Number 1940[1] | Land in farms, 1940 (acres) | | Cropland harvested 1939 | | Value of land and buildings 1940 (dollars) | | Value of buildings 1940 | | Cash rent paid, or payable 1940 (dollars) | | |
| | | Total | Rented portion | Farms reporting | Acres | Total | Rented portion | Farms reporting | Dollars | Amount | Average: Per acre | Average: Per $100 of value |
| MOUNTAIN—Continued | | | | | | | | | | | | |
| New Mexico—Continued | | | | | | | | | | | | |
| District 7 | 343 | 2,292,624 | 1,384,075 | 122 | 5,031 | 7,676,729 | 2,623,338 | 334 | 825,287 | 49,397 | 0.04 | 1.88 |
| Catron | 57 | 257,574 | 179,428 | 30 | 913 | 660,205 | 256,470 | 57 | 82,745 | 6,386 | 0.04 | 2.49 |
| Grant | 85 | 733,480 | 358,923 | 30 | 1,674 | 3,877,068 | 1,146,450 | 83 | 358,817 | 15,650 | 0.04 | 1.37 |
| Hidalgo | 84 | 549,732 | 334,606 | 18 | 1,167 | 1,399,959 | 446,126 | 82 | 115,005 | 12,471 | 0.04 | 2.80 |
| Luna | 31 | 289,019 | 252,449 | 12 | 697 | 537,768 | 247,738 | 31 | 123,440 | 6,981 | 0.03 | 2.82 |
| Sierra | 22 | 142,457 | 93,763 | 11 | 178 | 390,874 | 201,929 | 21 | 20,970 | 2,391 | 0.03 | 1.18 |
| Socorro | 64 | 320,362 | 144,906 | 21 | 402 | 1,010,875 | 324,625 | 60 | 124,510 | 5,518 | 0.04 | 1.70 |
| District 9 | 347 | 2,207,253 | 1,471,511 | 153 | 11,292 | 6,677,821 | 3,198,151 | 335 | 670,011 | 76,238 | 0.05 | 2.38 |
| Chaves | 80 | 495,961 | 308,431 | 34 | 3,713 | 1,188,212 | 522,784 | 75 | 144,573 | 17,471 | 0.06 | 3.34 |
| Dona Ana | 47 | 73,751 | 50,196 | 37 | 2,735 | 769,777 | 279,084 | 46 | 116,400 | 21,374 | 0.43 | 7.66 |
| Eddy | 17 | 81,066 | 72,228 | 10 | 983 | 207,267 | 91,297 | 15 | 21,000 | 2,993 | 0.04 | 3.28 |
| Lea | 116 | 729,834 | 447,946 | 54 | 2,904 | 3,143,134 | 1,607,279 | 114 | 265,040 | 20,210 | 0.05 | 1.26 |
| Lincoln | 59 | 497,334 | 304,274 | 13 | 828 | 941,933 | 478,254 | 57 | 71,638 | 7,999 | 0.03 | 1.67 |
| Otero | 28 | 329,507 | 288,436 | 5 | 129 | 427,498 | 219,453 | 28 | 51,360 | 6,191 | 0.02 | 2.82 |
| Arizona | | | | | | | | | | | | |
| State total | 939 | 5,553,213 | 4,264,097 | 556 | 58,280 | 21,600,316 | 10,151,710 | 905 | 2,573,386 | 562,582 | 0.13 | 5.54 |
| District 2 | 242 | 2,592,908 | 2,150,072 | 138 | 6,506 | 4,202,770 | 2,035,698 | 227 | 466,353 | 62,790 | 0.03 | 3.08 |
| Apache | 92 | 1,029,281 | 822,919 | 57 | 2,393 | 1,408,554 | 618,409 | 83 | 144,620 | 25,311 | 0.03 | 4.09 |
| Coconino | 27 | 53,880 | 25,915 | 19 | 1,728 | 231,941 | 63,029 | 26 | 52,575 | 2,361 | 0.09 | 3.75 |
| Mohave | 41 | 592,162 | 568,537 | 19 | 306 | 462,250 | 294,188 | 41 | 88,500 | 9,785 | 0.02 | 3.33 |
| Navajo | 34 | 555,881 | 477,800 | 21 | 748 | 654,548 | 346,378 | 29 | 45,060 | 17,664 | 0.04 | 5.10 |
| Yavapai | 48 | 361,904 | 254,901 | 22 | 1,333 | 1,445,477 | 713,694 | 48 | 135,598 | 7,669 | 0.03 | 1.07 |
| District 5 | 295 | 883,950 | 767,489 | 228 | 41,827 | 9,313,586 | 4,994,512 | 289 | 940,456 | 423,507 | 0.55 | 8.48 |
| Maricopa | 224 | 171,447 | 138,892 | 198 | 36,535 | 7,048,495 | 3,795,002 | 220 | 703,185 | 363,529 | 2.86 | 9.58 |
| Pinal | 71 | 692,483 | 630,597 | 30 | 5,292 | 2,265,071 | 1,199,510 | 69 | 237,271 | 59,978 | 0.10 | 5.00 |
| District 7 | 23 | 6,985 | 4,128 | 19 | 2,442 | 333,580 | 116,822 | 22 | 52,650 | 10,108 | 2.45 | 8.65 |
| Yuma | 23 | 6,985 | 4,128 | 19 | 2,442 | 333,580 | 116,822 | 22 | 52,650 | 10,108 | 2.45 | 8.65 |
| District 9 | 379 | 2,089,390 | 1,342,408 | 171 | 7,505 | 7,750,400 | 3,004,678 | 367 | 1,113,927 | 66,177 | 0.05 | 2.20 |
| Cochise | 235 | 1,425,042 | 843,930 | 103 | 2,333 | 4,903,611 | 1,875,058 | 227 | 741,205 | 26,370 | 0.03 | 1.41 |
| Gila | 2 | 56,764 | 35,679 | -------- | -------- | 27,000 | 22,000 | 2 | 1,700 | 600 | 0.02 | 2.73 |
| Graham | 58 | 234,268 | 139,204 | 38 | 3,756 | 1,491,380 | 604,750 | 56 | 126,611 | 27,707 | 0.20 | 4.58 |
| Greenlee | 40 | 207,619 | 187,159 | 15 | 525 | 304,360 | 187,819 | 39 | 35,900 | 5,948 | 0.03 | 3.17 |
| Pima | 30 | 134,777 | 106,455 | 10 | 453 | 656,803 | 242,111 | 29 | 100,600 | 2,904 | 0.03 | 1.20 |
| Santa Cruz | 14 | 50,920 | 29,982 | 5 | 438 | 367,246 | 72,940 | 14 | 107,911 | 2,648 | 0.09 | 3.63 |
| Utah | | | | | | | | | | | | |
| State total | 1,379 | 1,099,263 | 510,977 | 1,293 | 75,499 | 15,110,700 | 4,386,420 | 1,228 | 2,421,952 | 263,663 | 0.52 | 6.01 |
| District 1 | 579 | 251,513 | 102,536 | 559 | 35,977 | 6,385,038 | 2,059,141 | 552 | 1,389,302 | 120,938 | 1.18 | 5.93 |
| Box Elder | 72 | 73,554 | 35,623 | 71 | 5,461 | 952,104 | 331,784 | 69 | 128,444 | 22,585 | 0.63 | 6.81 |
| Cache | 174 | 31,462 | 8,122 | 169 | 10,527 | 1,767,807 | 471,588 | 159 | 387,985 | 20,291 | 3.68 | 8.34 |
| Davis | 75 | 5,195 | 2,499 | 75 | 2,197 | 768,562 | 291,060 | 73 | 214,075 | 29,885 | 8.12 | 6.97 |
| Morgan | 13 | 15,766 | 6,600 | 13 | 1,035 | 166,182 | 36,476 | 13 | 39,595 | 3,405 | 0.52 | 9.33 |
| Rich | 24 | 83,492 | 27,826 | 22 | 8,170 | 582,289 | 132,750 | 24 | 64,905 | 5,657 | 0.20 | 4.26 |
| Salt Lake | 104 | 12,099 | 6,739 | 94 | 3,430 | 1,027,420 | 391,460 | 100 | 288,805 | 18,654 | 2.47 | 4.25 |
| Tooele | 14 | 16,959 | 8,905 | 13 | 1,028 | 120,004 | 36,612 | 12 | 17,208 | 1,990 | 0.22 | 5.44 |
| Weber | 103 | 12,986 | 6,222 | 102 | 4,129 | 1,000,870 | 347,411 | 102 | 228,285 | 20,471 | 3.29 | 5.89 |
| District 5 | 308 | 126,590 | 42,260 | 298 | 15,255 | 2,340,539 | 746,486 | 232 | 357,712 | 53,168 | 1.28 | 7.12 |
| Juab | 20 | 25,121 | 8,837 | 19 | 1,350 | 165,596 | 44,605 | 15 | 19,350 | 4,414 | 0.50 | 9.90 |
| Millard | 21 | 10,023 | 3,014 | 21 | 1,582 | 170,877 | 49,570 | 18 | 25,825 | 3,575 | 1.19 | 7.21 |
| Sanpete | 75 | 53,401 | 16,848 | 69 | 3,577 | 495,059 | 152,214 | 50 | 48,500 | 8,930 | 0.59 | 6.52 |
| Sevier | 47 | 12,439 | 5,090 | 47 | 2,862 | 433,180 | 149,030 | 40 | 65,450 | 11,225 | 2.21 | 7.53 |
| Utah | 145 | 25,606 | 8,471 | 142 | 5,884 | 1,075,827 | 351,067 | 109 | 200,587 | 24,024 | 2.84 | 6.84 |
| District 6 | 339 | 429,439 | 222,264 | 305 | 17,888 | 2,770,856 | 998,071 | 316 | 467,558 | 58,875 | 0.26 | 5.88 |
| Carbon | 15 | 44,185 | 16,403 | 11 | 378 | 146,110 | 50,660 | 15 | 27,650 | 3,027 | 0.18 | 5.98 |
| Daggett | 4 | 8,742 | 5,532 | 4 | 595 | 101,500 | 14,550 | 4 | 15,550 | 343 | 0.06 | 2.36 |
| Duchesne | 130 | 84,619 | 24,683 | 125 | 7,561 | 757,314 | 240,216 | 124 | 118,490 | 17,516 | 0.71 | 7.29 |
| Emery | 22 | 22,586 | 19,186 | 22 | 1,297 | 135,136 | 76,676 | 17 | 16,650 | 8,696 | 0.45 | 11.34 |
| Grand | 8 | 37,950 | 34,114 | 4 | 79 | 73,400 | 34,900 | 7 | 9,550 | 4,579 | 0.13 | 13.12 |
| San Juan | 2 | 2,040 | 1,600 | 1 | 125 | 6,200 | 4,472 | 2 | 1,200 | 130 | 0.08 | 2.91 |
| Summit | 33 | 11,751 | 2,198 | 31 | 1,862 | 237,717 | 73,442 | 31 | 58,790 | 4,424 | 2.01 | 6.02 |
| Uintah | 79 | 77,853 | 45,551 | 71 | 4,216 | 595,560 | 231,370 | 73 | 94,891 | 11,023 | 0.24 | 4.76 |
| Wasatch | 46 | 139,733 | 73,017 | 36 | 1,777 | 717,919 | 271,785 | 43 | 124,787 | 8,937 | 0.12 | 3.29 |
| District 7 | 153 | 291,721 | 143,917 | 131 | 6,379 | 1,614,267 | 602,722 | 128 | 227,380 | 30,882 | 0.21 | 5.12 |
| Beaver | 10 | 1,496 | 925 | 10 | 246 | 48,275 | 17,295 | 9 | 6,650 | 1,400 | 1.51 | 8.09 |
| Garfield | 19 | 27,498 | 5,727 | 18 | 1,362 | 224,690 | 88,103 | 13 | 19,780 | 3,630 | 0.63 | 4.12 |
| Iron | 33 | 99,451 | 39,160 | 23 | 1,615 | 496,810 | 209,434 | 30 | 33,875 | 12,348 | 0.32 | 5.90 |
| Kane | 12 | 17,732 | 7,963 | 9 | 269 | 73,239 | 20,400 | 9 | 12,600 | 975 | 0.12 | 4.78 |
| Piute | 12 | 16,966 | 5,962 | 12 | 982 | 180,860 | 78,660 | 7 | 16,950 | 3,338 | 0.56 | 4.24 |
| Washington | 63 | 127,206 | 83,513 | 53 | 1,598 | 558,393 | 176,830 | 58 | 131,025 | 8,140 | 0.10 | 4.60 |
| Wayne | 2 | 1,372 | 667 | 2 | 509 | 32,000 | 12,000 | 2 | 4,500 | 1,050 | 1.57 | 8.75 |

State totals. For total part owners see volume I, County table II.

TABLE 10.—CASH RENT PAID, OR PAYABLE, BY CASH TENANTS, 1940 AND 1930; AND BY PART

| CROP-REPORTING DISTRICT AND COUNTY | TOTAL CASH TENANTS (NUMBER) | | CASH TENANTS REPORTING AMOUNT OF RENT | | | | | | | | | | | | | |
|---|---|---|---|---|---|---|---|---|---|---|---|---|---|---|---|---|
| | | | Number | | Land in farms (acres) | | Cropland harvested, 1939 | | Value of land and buildings 1940 (dollars) | Value of buildings 1940 | | Cash rent paid, or payable (dollars) | | | | |
| | | | | | | | | | | | | Amount | | Average per acre | | Average per $100 of value 1940 |
| | 1940[1] | 1930 | 1940 | 1930 | 1940 | 1930 | Farms reporting | Acres | | Farms reporting | Dollars | 1940 | 1930 | 1940 | 1930 | |
| MOUNTAIN—Con. | | | | | | | | | | | | | | | | |
| Nevada | | | | | | | | | | | | | | | | |
| State total | 245 | 256 | 224 | 251 | 131,457 | 215,279 | 175 | 15,847 | 1,994,375 | 211 | 355,225 | 109,597 | 237,486 | 0.83 | 1.11 | 5.50 |
| District 1 | 167 | 176 | 158 | 175 | 73,462 | 85,865 | 121 | 7,422 | 1,469,070 | 150 | 262,815 | 79,287 | 168,277 | 1.08 | 1.96 | 5.40 |
| Churchill | 50 | 68 | 45 | 68 | 3,382 | 7,944 | 38 | 1,241 | 188,505 | 43 | 35,700 | 12,962 | 48,478 | 3.83 | 6.10 | 7.69 |
| Douglas | 6 | 6 | 6 | 5 | 1,210 | 925 | 5 | 152 | 68,075 | 6 | 11,375 | 2,599 | 5,840 | 2.15 | 6.31 | 3.82 |
| Humboldt | 11 | 7 | 11 | 7 | 25,330 | 18,307 | 5 | 1,330 | 144,810 | 9 | 10,540 | 8,390 | 12,425 | 0.33 | 0.68 | 5.79 |
| Lyon | 32 | 36 | 30 | 36 | 8,057 | 8,007 | 27 | 1,790 | 188,350 | 30 | 28,550 | 14,175 | 27,475 | 2.35 | 3.43 | 8.42 |
| Ormsby | 2 | 7 | 2 | 7 | (1) | 1,174 | — | — | (1) | 2 | (1) | (1) | 3,365 | (1) | 2.87 | (1) |
| Pershing | 7 | 6 | 6 | 6 | 12,355 | 5,246 | 4 | 198 | 28,680 | 4 | 7,500 | 1,698 | 4,484 | 0.14 | 0.85 | 5.92 |
| Storey | 1 | 1 | 1 | 1 | (1) | 350 | 1 | (1) | (1) | 1 | (1) | (1) | 1,500 | (1) | 4.29 | (1) |
| Washoe | 58 | 45 | 57 | 45 | 24,778 | 43,712 | 41 | 2,591 | 850,650 | 55 | 153,650 | 39,088 | 64,710 | 1.58 | 1.48 | 4.60 |
| District 3 | 37 | 41 | 34 | 40 | 47,942 | 125,314 | 27 | 4,914 | 318,325 | 33 | 52,650 | 18,680 | 57,565 | 0.39 | 0.47 | 5.87 |
| Elko | 14 | 22 | 14 | 21 | 11,838 | 80,888 | 11 | 2,772 | 142,000 | 13 | 30,150 | 7,040 | 34,845 | 0.59 | 0.43 | 4.98 |
| Eureka | 1 | 4 | 1 | 4 | (1) | 20,863 | 1 | (1) | (1) | 1 | (1) | (1) | 13,150 | (1) | 0.63 | (1) |
| Lander | 4 | 3 | 3 | 3 | 17,130 | 16,824 | 1 | 42 | 20,000 | 3 | 1,150 | 1,100 | 4,260 | 0.06 | 0.25 | 5.50 |
| White Pine | 18 | 12 | 16 | 12 | 18,964 | 4,741 | 14 | 2,097 | 155,823 | 16 | 21,250 | 10,440 | 5,310 | 0.55 | 1.12 | 6.70 |
| District 8 | 41 | 39 | 32 | 38 | 10,053 | 4,300 | 25 | 1,511 | 206,980 | 28 | 39,760 | 11,630 | 11,644 | 1.16 | 2.71 | 5.62 |
| Clark | 18 | 16 | 14 | 16 | 1,056 | 1,534 | 13 | 419 | 84,160 | 13 | 25,210 | 5,983 | 5,410 | 5.65 | 3.53 | 7.09 |
| Esmeralda | — | — | — | — | — | — | — | — | — | — | — | — | — | — | — | — |
| Lincoln | 17 | 7 | 15 | 7 | 3,324 | 597 | 10 | 791 | 85,750 | 12 | 10,000 | 3,181 | 1,155 | 0.96 | 1.93 | 3.71 |
| Mineral | 1 | 9 | 1 | 7 | (1) | 1,072 | — | — | (1) | 1 | (1) | (1) | 3,319 | (1) | 3.10 | (1) |
| Nye | 5 | 7 | 2 | 6 | 5,604 | 1,097 | 2 | 301 | 35,000 | 2 | 4,500 | 2,400 | 1,760 | 0.43 | 1.60 | 6.86 |
| PACIFIC | | | | | | | | | | | | | | | | |
| Washington | | | | | | | | | | | | | | | | |
| State total | 8,329 | 5,721 | 7,861 | 5,695 | 797,024 | 757,767 | 6,642 | 148,799 | 38,753,352 | 7,739 | 10,285,076 | 2,059,996 | 2,569,857 | 2.58 | 3.39 | 5.32 |
| District 1 | 5,503 | 3,439 | 5,264 | 3,428 | 278,735 | 248,107 | 4,425 | 70,599 | 26,399,459 | 5,191 | 7,614,941 | 1,395,840 | 1,577,325 | 5.01 | 6.36 | 5.29 |
| Clallam | 137 | 88 | 120 | 88 | 8,776 | 7,396 | 108 | 2,140 | 589,325 | 118 | 155,920 | 35,008 | 53,724 | 3.99 | 7.26 | 5.94 |
| Clark | 484 | 365 | 470 | 365 | 28,532 | 29,494 | 419 | 7,850 | 2,529,004 | 466 | 686,124 | 114,487 | 126,975 | 4.01 | 4.31 | 4.53 |
| Cowlitz | 267 | 129 | 263 | 127 | 17,860 | 16,378 | 181 | 3,426 | 1,428,509 | 257 | 271,405 | 61,529 | 52,921 | 3.43 | 3.23 | 4.29 |
| Grays Harbor | 190 | 83 | 176 | 83 | 12,877 | 11,349 | 138 | 2,018 | 889,100 | 173 | 223,655 | 33,900 | 29,764 | 2.63 | 2.62 | 4.92 |
| Island | 95 | 51 | 92 | 51 | 5,642 | 4,832 | 85 | 1,453 | 394,100 | 90 | 119,800 | 17,562 | 19,466 | 3.11 | 4.03 | 4.46 |
| Jefferson | 79 | 26 | 74 | 23 | 5,407 | 2,576 | 65 | 1,110 | 310,140 | 74 | 91,075 | 13,350 | 10,099 | 2.47 | 3.92 | 4.30 |
| King | 821 | 597 | 897 | 595 | 31,748 | 27,220 | 759 | 10,592 | 5,600,925 | 883 | 1,418,825 | 336,963 | 395,948 | 10.61 | 14.55 | 6.02 |
| Kitsap | 117 | 63 | 107 | 63 | 2,300 | 1,901 | 78 | 425 | 310,550 | 105 | 138,700 | 18,416 | 13,274 | 8.01 | 6.98 | 5.93 |
| Lewis | 418 | 296 | 397 | 296 | 27,708 | 24,810 | 354 | 7,015 | 1,575,538 | 393 | 500,868 | 68,295 | 77,208 | 2.46 | 3.11 | 4.33 |
| Mason | 43 | 38 | 38 | 38 | 3,815 | 4,376 | 34 | 490 | 167,450 | 36 | 54,000 | 7,238 | 8,099 | 2.00 | 1.85 | 4.32 |
| Pacific | 36 | 45 | 32 | 45 | 3,196 | 4,241 | 26 | 611 | 131,100 | 31 | 35,250 | 7,549 | 16,781 | 2.36 | 3.96 | 5.76 |
| Pierce | 577 | 300 | 558 | 299 | 23,820 | 13,518 | 432 | 5,198 | 2,870,895 | 550 | 857,790 | 146,680 | 128,058 | 6.16 | 9.33 | 5.11 |
| San Juan | 40 | 45 | 37 | 45 | 3,139 | 4,522 | 32 | 492 | 116,350 | 37 | 40,825 | 7,035 | 8,984 | 2.24 | 1.99 | 6.05 |
| Skagit | 392 | 302 | 374 | 302 | 17,651 | 21,044 | 340 | 6,434 | 2,029,655 | 369 | 609,520 | 128,633 | 214,507 | 7.17 | 10.19 | 6.24 |
| Skamania | 38 | 40 | 34 | 40 | 3,141 | 5,843 | 31 | 499 | 117,504 | 32 | 36,725 | 3,677 | 6,854 | 1.17 | 1.15 | 3.13 |
| Snohomish | 677 | 354 | 653 | 354 | 26,340 | 20,038 | 530 | 8,933 | 3,365,257 | 651 | 1,010,426 | 170,497 | 186,492 | 6.47 | 9.31 | 5.07 |
| Thurston | 236 | 142 | 222 | 141 | 22,240 | 19,872 | 171 | 2,994 | 824,590 | 211 | 262,090 | 48,580 | 38,256 | 2.18 | 1.94 | 5.89 |
| Wahkiakum | 45 | 29 | 43 | 29 | 3,836 | 3,175 | 43 | 603 | 252,735 | 43 | 64,150 | 7,771 | 12,703 | 2.03 | 4.00 | 3.07 |
| Whatcom | 711 | 446 | 677 | 444 | 30,907 | 25,822 | 601 | 10,316 | 3,098,734 | 672 | 1,037,793 | 170,692 | 179,212 | 5.52 | 6.99 | 5.51 |
| District 2 | 1,464 | 1,235 | 1,372 | 1,230 | 197,136 | 226,579 | 1,196 | 48,092 | 6,973,423 | 1,352 | 1,252,950 | 398,193 | 597,999 | 2.02 | 2.64 | 5.71 |
| Benton | 96 | 107 | 87 | 107 | 4,997 | 40,920 | 75 | 1,132 | 323,250 | 87 | 75,930 | 19,504 | 35,619 | 3.86 | 0.87 | 5.97 |
| Chelan | 95 | 51 | 65 | 51 | 7,043 | 5,699 | 53 | 871 | 201,850 | 65 | 63,650 | 14,071 | 12,152 | 2.00 | 2.13 | 6.97 |
| Kittitas | 132 | 101 | 126 | 101 | 30,120 | 26,376 | 93 | 5,304 | 785,520 | 123 | 183,225 | 59,924 | 89,538 | 1.99 | 3.39 | 7.63 |
| Klickitat | 90 | 71 | 88 | 71 | 25,387 | 21,582 | 68 | 2,315 | 370,360 | 86 | 91,880 | 18,546 | 23,907 | 0.73 | 1.11 | 5.01 |
| Okanogan | 156 | 111 | 146 | 110 | 60,093 | 29,055 | 130 | 5,089 | 465,651 | 143 | 99,095 | 24,510 | 20,113 | 0.41 | 0.69 | 5.26 |
| Yakima | 895 | 814 | 860 | 810 | 69,496 | 102,947 | 777 | 33,381 | 4,848,792 | 848 | 739,170 | 261,838 | 416,670 | 3.77 | 4.05 | 5.40 |
| District 3 | 817 | 568 | 730 | 563 | 98,456 | 90,413 | 628 | 17,814 | 2,421,855 | 719 | 762,905 | 118,116 | 145,172 | 1.22 | 1.61 | 4.88 |
| Ferry | 31 | 35 | 27 | 35 | 5,622 | 5,566 | 26 | 976 | 54,100 | 25 | 9,810 | 2,147 | 4,628 | 0.38 | 0.83 | 3.97 |
| Pend Oreille | 84 | 32 | 57 | 32 | 7,268 | 5,492 | 49 | 1,408 | 128,200 | 58 | 36,415 | 5,327 | 5,322 | 0.73 | 0.97 | 4.16 |
| Spokane | 462 | 281 | 429 | 278 | 46,153 | 46,369 | 352 | 8,841 | 1,468,611 | 424 | 515,320 | 77,357 | 89,924 | 1.68 | 1.94 | 5.27 |
| Stevens | 240 | 218 | 217 | 218 | 37,433 | 32,986 | 201 | 6,589 | 770,944 | 214 | 201,360 | 33,285 | 45,298 | 0.89 | 1.37 | 4.32 |
| District 5 | 169 | 141 | 143 | 140 | 133,503 | 134,830 | 101 | 4,599 | 1,021,760 | 157 | 204,215 | 41,572 | 50,190 | 0.31 | 0.37 | 4.07 |
| Adams | 9 | 11 | 9 | 11 | 12,754 | 7,713 | 5 | 947 | 91,850 | 8 | 13,700 | 3,279 | 3,179 | 0.26 | 0.41 | 3.57 |
| Douglas | 43 | 24 | 34 | 24 | 11,483 | 10,203 | 29 | 1,067 | 124,675 | 32 | 36,000 | 5,548 | 3,847 | 0.48 | 0.38 | 4.45 |
| Franklin | 26 | 20 | 17 | 20 | 43,572 | 44,460 | 7 | 137 | 251,110 | 15 | 23,950 | 7,382 | 12,532 | 0.17 | 0.28 | 2.94 |
| Grant | 35 | 34 | 31 | 33 | 43,444 | 41,798 | 17 | 508 | 266,945 | 30 | 61,630 | 9,520 | 7,858 | 0.22 | 0.18 | 3.57 |
| Lincoln | 56 | 52 | 52 | 52 | 22,268 | 30,656 | 43 | 1,940 | 287,180 | 52 | 68,935 | 15,843 | 22,974 | 0.71 | 0.75 | 5.52 |
| District 9 | 378 | 340 | 352 | 334 | 91,194 | 57,838 | 292 | 7,695 | 1,936,855 | 340 | 450,065 | 108,475 | 199,171 | 1.17 | 3.44 | 5.50 |
| Asotin | 33 | 30 | 28 | 30 | 1,210 | 8,208 | 27 | 169 | 80,600 | 28 | 28,050 | 3,830 | 7,570 | 3.17 | 0.92 | 4.75 |
| Columbia | 31 | 27 | 31 | 26 | 5,109 | 8,415 | 26 | 408 | 93,895 | 30 | 34,400 | 4,931 | 24,588 | 0.97 | 2.92 | 5.25 |
| Garfield | 14 | 13 | 11 | 13 | 12,470 | 9,703 | 9 | 328 | 97,200 | 11 | 14,000 | 5,511 | 6,888 | 0.44 | 0.71 | 5.67 |
| Walla Walla | 180 | 158 | 170 | 158 | 43,087 | 6,327 | 140 | 2,235 | 925,110 | 164 | 198,390 | 51,709 | 59,444 | 1.20 | 9.40 | 5.59 |
| Whitman | 118 | 132 | 112 | 127 | 29,318 | 25,185 | 90 | 4,555 | 740,050 | 107 | 177,225 | 40,494 | 100,681 | 1.38 | 4.00 | 5.47 |

[1] Where for 1940 there are less than 3 total cash tenants or part owners, data for items other than count of farms are included only in crop-reporting district and

OWNERS RENTING ON A CASH BASIS, 1940; BY CROP-REPORTING DISTRICTS AND COUNTIES—Continued

| CROP-REPORTING DISTRICT AND COUNTY | PART OWNERS RENTING ON A CASH BASIS AND REPORTING AMOUNT OF RENT; CENSUS OF 1940 | | | | | | | | | | | |
|---|---|---|---|---|---|---|---|---|---|---|---|---|
| | Number 1940[1] | Land in farms, 1940 (acres) | | Cropland harvested 1939 | | Value of land and buildings 1940 (dollars) | | Value of buildings 1940 | | Cash rent paid, or payable 1940 (dollars) | | |
| | | Total | Rented portion | Farms reporting | Acres | Total | Rented portion | Farms reporting | Dollars | Amount | Average: Per acre | Average: Per $100 of value |
| MOUNTAIN—Continued | | | | | | | | | | | | |
| Nevada | | | | | | | | | | | | |
| State total | 181 | 402,872 | 190,066 | 145 | 34,778 | 3,556,997 | 1,050,640 | 153 | 669,985 | 56,802 | 0.30 | 5.41 |
| District 1 | 101 | 178,922 | 122,977 | 88 | 10,726 | 2,365,992 | 698,115 | 99 | 489,200 | 42,146 | 0.34 | 6.04 |
| Churchill | 18 | 4,943 | 2,561 | 17 | 1,036 | 181,910 | 55,605 | 18 | 31,650 | 4,511 | 1.76 | 8.11 |
| Douglas | 13 | 18,602 | 4,289 | 13 | 2,374 | 613,122 | 109,350 | 13 | 110,200 | 5,808 | 1.35 | 5.31 |
| Humboldt | 6 | 12,998 | 8,617 | 6 | 1,166 | 78,500 | 19,175 | 5 | 13,800 | 1,608 | 0.19 | 8.39 |
| Lyon | 18 | 25,599 | 15,630 | 17 | 2,085 | 330,160 | 122,170 | 18 | 55,400 | 7,315 | 0.47 | 5.99 |
| Ormsby | 4 | 11,021 | 9,420 | 4 | 464 | 116,700 | 69,400 | 4 | 17,100 | 3,435 | 0.36 | 4.95 |
| Pershing | 9 | 5,014 | 1,963 | 9 | 1,636 | 222,100 | 73,300 | 9 | 33,800 | 5,541 | 2.82 | 7.56 |
| Storey | ---- | ---- | ---- | ---- | ---- | ---- | ---- | ---- | ---- | ---- | ---- | ---- |
| Washoe | 33 | 100,745 | 80,497 | 22 | 1,965 | 823,500 | 249,115 | 32 | 227,250 | 13,928 | 0.17 | 5.59 |
| District 3 | 33 | 218,649 | 63,967 | 32 | 22,811 | 935,135 | 266,225 | 31 | 134,600 | 10,576 | 0.17 | 3.97 |
| Elko | 18 | 191,717 | 52,686 | 18 | 19,488 | 697,695 | 166,750 | 16 | 87,500 | 5,181 | 0.10 | 3.11 |
| Eureka | 4 | 14,451 | 6,898 | 4 | 2,151 | 108,440 | 40,840 | 4 | 23,400 | 2,398 | 0.35 | 5.87 |
| Lander | 2 | 2,800 | 560 | 1 | 300 | 18,500 | 3,500 | 2 | 5,300 | 280 | 0.50 | 8.48 |
| White Pine | 9 | 9,681 | 3,825 | 9 | 872 | 110,500 | 55,335 | 9 | 18,400 | 2,717 | 0.71 | 4.91 |
| District 8 | 27 | 5,501 | 3,122 | 25 | 1,241 | 255,870 | 86,300 | 23 | 46,165 | 4,080 | 1.31 | 4.73 |
| Clark | 14 | 1,035 | 436 | 12 | 449 | 153,320 | 43,015 | 14 | 35,060 | 2,190 | 5.02 | 5.09 |
| Esmeralda | ---- | ---- | ---- | ---- | ---- | ---- | ---- | ---- | ---- | ---- | ---- | ---- |
| Lincoln | 10 | 2,171 | 1,446 | 10 | 449 | 69,550 | 26,685 | 7 | 11,100 | 1,605 | 1.11 | 6.01 |
| Mineral | 2 | 220 | 40 | 2 | 43 | 7,400 | 1,000 | 1 | 1,005 | 45 | 1.12 | 4.50 |
| Nye | 1 | 1,875 | 1,200 | 1 | 300 | 25,600 | 15,600 | 1 | 1,000 | 240 | 0.20 | 1.54 |
| PACIFIC | | | | | | | | | | | | |
| Washington | | | | | | | | | | | | |
| State total | 3,102 | 2,126,452 | 1,179,050 | 2,971 | 213,481 | 37,036,937 | 13,432,397 | 3,050 | 7,848,118 | 646,636 | 0.55 | 4.81 |
| District 1 | 1,630 | 167,049 | 76,185 | 1,572 | 49,207 | 15,622,388 | 5,454,622 | 1,606 | 4,328,043 | 286,975 | 3.77 | 5.26 |
| Clallam | 21 | 2,710 | 1,438 | 20 | 599 | 169,870 | 60,443 | 21 | 56,650 | 3,877 | 2.70 | 6.41 |
| Clark | 168 | 16,672 | 7,091 | 168 | 5,108 | 1,279,027 | 382,199 | 168 | 370,027 | 15,061 | 2.12 | 3.94 |
| Cowlitz | 59 | 6,918 | 3,632 | 56 | 1,672 | 698,685 | 363,123 | 58 | 140,025 | 10,926 | 3.01 | 3.01 |
| Grays Harbor | 69 | 12,014 | 4,952 | 68 | 2,508 | 720,600 | 221,040 | 69 | 208,930 | 11,362 | 2.29 | 5.14 |
| Island | 45 | 4,628 | 1,498 | 45 | 1,314 | 334,520 | 88,512 | 45 | 110,250 | 4,178 | 2.79 | 4.72 |
| Jefferson | 7 | 1,249 | 451 | 7 | 452 | 91,810 | 19,310 | 7 | 28,000 | 994 | 2.20 | 5.15 |
| King | 171 | 11,264 | 6,005 | 155 | 3,640 | 1,834,470 | 700,354 | 167 | 537,200 | 40,618 | 6.76 | 5.80 |
| Kitsap | 44 | 1,870 | 764 | 42 | 515 | 246,065 | 82,160 | 43 | 80,800 | 5,412 | 7.08 | 6.59 |
| Lewis | 162 | 26,049 | 12,794 | 159 | 6,048 | 1,393,850 | 457,560 | 159 | 376,875 | 17,523 | 1.37 | 3.83 |
| Mason | 3 | 301 | 180 | 3 | 39 | 12,000 | 4,600 | 3 | 4,600 | 67 | 0.37 | 1.46 |
| Pacific | 17 | 3,648 | 1,536 | 17 | 438 | 140,560 | 49,631 | 15 | 32,000 | 1,762 | 1.15 | 3.55 |
| Pierce | 149 | 9,437 | 4,099 | 142 | 2,742 | 1,684,920 | 551,497 | 147 | 461,750 | 36,550 | 8.92 | 6.63 |
| San Juan | 22 | 6,459 | 2,763 | 21 | 1,578 | 280,375 | 101,900 | 22 | 63,400 | 6,205 | 2.25 | 6.09 |
| Skagit | 180 | 18,525 | 8,818 | 177 | 8,492 | 2,360,130 | 950,020 | 175 | 532,950 | 60,621 | 6.90 | 6.40 |
| Skamania | 21 | 2,805 | 1,302 | 20 | 570 | 143,200 | 48,383 | 20 | 36,650 | 2,157 | 1.66 | 4.46 |
| Snohomish | 122 | 9,462 | 4,378 | 116 | 3,558 | 1,280,130 | 482,776 | 120 | 358,439 | 28,426 | 6.49 | 6.14 |
| Thurston | 60 | 9,557 | 4,296 | 56 | 1,257 | 382,694 | 126,174 | 60 | 128,200 | 4,570 | 1.06 | 3.62 |
| Wahkiakum | 15 | 1,101 | 495 | 15 | 254 | 131,270 | 43,220 | 15 | 38,900 | 1,071 | 2.16 | 2.48 |
| Whatcom | 295 | 22,380 | 9,693 | 287 | 8,423 | 2,478,212 | 741,740 | 292 | 762,197 | 35,395 | 3.65 | 4.77 |
| District 2 | 709 | 1,091,868 | 692,201 | 669 | 61,005 | 8,520,285 | 3,365,659 | 688 | 1,673,869 | 187,597 | 0.27 | 5.58 |
| Benton | 76 | 174,486 | 134,568 | 71 | 5,677 | 648,756 | 313,224 | 74 | 121,335 | 11,144 | 0.08 | 3.56 |
| Chelan | 28 | 13,228 | 6,488 | 27 | 1,024 | 198,595 | 55,750 | 26 | 63,700 | 2,664 | 0.41 | 4.78 |
| Kittitas | 92 | 193,968 | 105,905 | 86 | 10,364 | 1,580,159 | 569,793 | 88 | 289,125 | 47,109 | 0.44 | 8.27 |
| Klickitat | 69 | 153,861 | 88,043 | 61 | 5,661 | 999,152 | 397,538 | 66 | 157,750 | 13,513 | 0.15 | 3.40 |
| Okanogan | 165 | 279,896 | 131,089 | 155 | 15,594 | 1,389,559 | 465,734 | 159 | 275,093 | 19,291 | 0.15 | 4.14 |
| Yakima | 279 | 276,429 | 226,108 | 269 | 22,863 | 3,704,302 | 1,561,620 | 275 | 766,866 | 93,876 | 0.42 | 6.01 |
| District 3 | 345 | 187,073 | 114,587 | 342 | 23,991 | 2,789,140 | 1,049,723 | 343 | 657,250 | 39,455 | 0.34 | 3.76 |
| Ferry | 43 | 82,725 | 70,708 | 42 | 2,986 | 315,505 | 184,984 | 43 | 42,900 | 4,134 | 0.08 | 2.24 |
| Pend Oreille | 19 | 6,950 | 3,987 | 19 | 1,511 | 93,740 | 43,000 | 19 | 24,850 | 1,828 | 0.46 | 4.25 |
| Spokane | 186 | 54,882 | 22,028 | 185 | 13,247 | 1,729,100 | 587,764 | 184 | 429,055 | 24,988 | 1.13 | 4.25 |
| Stevens | 97 | 42,516 | 17,864 | 96 | 6,467 | 650,795 | 233,995 | 97 | 160,425 | 8,505 | 0.48 | 3.63 |
| District 5 | 194 | 395,642 | 168,143 | 174 | 39,293 | 4,511,237 | 1,389,624 | 191 | 508,102 | 33,119 | 0.20 | 2.38 |
| Adams | 22 | 53,944 | 15,467 | 21 | 10,333 | 788,060 | 282,970 | 20 | 75,270 | 6,351 | 0.41 | 2.24 |
| Douglas | 38 | 62,913 | 24,433 | 37 | 5,726 | 501,542 | 104,572 | 38 | 44,540 | 3,076 | 0.13 | 2.94 |
| Franklin | 19 | 64,433 | 19,283 | 17 | 6,485 | 740,750 | 114,025 | 19 | 107,050 | 4,921 | 0.26 | 4.32 |
| Grant | 51 | 118,612 | 69,794 | 38 | 4,799 | 937,431 | 423,051 | 51 | 114,197 | 7,152 | 0.10 | 1.69 |
| Lincoln | 64 | 95,740 | 39,164 | 61 | 11,950 | 1,543,454 | 465,006 | 63 | 165,045 | 11,619 | 0.30 | 2.50 |
| District 9 | 224 | 284,820 | 127,934 | 214 | 39,987 | 5,593,889 | 2,174,789 | 222 | 682,874 | 99,490 | 0.78 | 4.57 |
| Asotin | 40 | 93,870 | 43,841 | 37 | 3,725 | 599,710 | 254,518 | 40 | 97,600 | 7,753 | 0.18 | 3.31 |
| Columbia | 26 | 76,966 | 37,880 | 25 | 12,086 | 1,495,124 | 848,036 | 25 | 86,900 | 43,952 | 1.16 | 5.18 |
| Garfield | 10 | 11,592 | 3,107 | 9 | 1,291 | 231,310 | 39,440 | 10 | 40,147 | 1,282 | 0.41 | 3.25 |
| Walla Walla | 70 | 30,826 | 10,520 | 68 | 9,540 | 1,403,805 | 442,140 | 69 | 206,595 | 19,817 | 1.88 | 4.48 |
| Whitman | 78 | 71,566 | 32,586 | 75 | 13,345 | 1,863,940 | 610,655 | 78 | 251,632 | 26,886 | 0.82 | 4.37 |

State totals. For total part owners see volume I, County table II.

TABLE 10.—CASH RENT PAID, OR PAYABLE, BY CASH TENANTS, 1940 AND 1930; AND BY PART

| CROP-REPORTING DISTRICT AND COUNTY | TOTAL CASH TENANTS (NUMBER) | | CASH TENANTS REPORTING AMOUNT OF RENT | | | | | | | | | | | | | |
|---|---|---|---|---|---|---|---|---|---|---|---|---|---|---|---|---|
| | | | Number | | Land in farms (acres) | | Cropland harvested, 1939 | | Value of land and buildings 1940 (dollars) | Value of buildings 1940 | | Cash rent paid, or payable (dollars) | | | | |
| | | | | | | | | | | | | Amount | | Average per acre | | Average per $100 of value 1940 |
| | 1940[1] | 1930 | 1940 | 1930 | 1940 | 1930 | Farms reporting | Acres | | Farms reporting | Dollars | 1940 | 1930 | 1940 | 1930 | |
| PACIFIC—Continued | | | | | | | | | | | | | | | | |
| Oregon | | | | | | | | | | | | | | | | |
| State total | 5,878 | 5,206 | 5,471 | 5,187 | 906,195 | 1,102,979 | 4,479 | 141,121 | 27,985,449 | 5,257 | 6,711,970 | 1,427,135 | 2,100,950 | 1.57 | 1.90 | 5.10 |
| District 1 | 3,613 | 3,375 | 3,407 | 3,366 | 281,186 | 342,582 | 2,885 | 80,231 | 18,046,622 | 3,290 | 4,505,753 | 841,556 | 1,217,561 | 3.22 | 3.55 | 4.66 |
| Benton | 189 | 149 | 184 | 149 | 17,723 | 21,714 | 142 | 4,668 | 790,102 | 180 | 204,318 | 36,341 | 54,563 | 2.05 | 2.51 | 4.60 |
| Clackamas | 513 | 453 | 481 | 446 | 24,213 | 28,427 | 424 | 8,314 | 2,228,121 | 469 | 588,895 | 95,608 | 121,764 | 3.95 | 4.28 | 4.29 |
| Clatsop | 56 | 93 | 51 | 93 | 4,502 | 12,272 | 47 | 999 | 326,570 | 49 | 111,735 | 15,617 | 37,730 | 3.47 | 3.07 | 4.78 |
| Columbia | 161 | 179 | 149 | 178 | 10,076 | 16,950 | 121 | 1,892 | 542,700 | 145 | 157,875 | 27,806 | 66,395 | 2.76 | 3.92 | 5.12 |
| Lane | 402 | 410 | 360 | 410 | 38,514 | 54,811 | 265 | 6,434 | 1,578,383 | 353 | 402,795 | 67,791 | 103,044 | 1.76 | 1.88 | 4.29 |
| Lincoln | 115 | 91 | 113 | 90 | 14,986 | 12,646 | 98 | 1,409 | 358,676 | 110 | 104,065 | 16,089 | 17,282 | 1.07 | 1.37 | 4.49 |
| Linn | 357 | 319 | 340 | 319 | 38,242 | 49,707 | 289 | 11,698 | 1,609,425 | 339 | 408,560 | 74,689 | 113,415 | 1.95 | 2.28 | 4.64 |
| Marion | 435 | 392 | 408 | 392 | 25,166 | 29,718 | 364 | 11,339 | 2,176,960 | 382 | 504,327 | 109,640 | 130,553 | 4.36 | 4.39 | 5.04 |
| Multnomah | 412 | 351 | 396 | 351 | 22,081 | 25,422 | 326 | 7,247 | 3,051,691 | 376 | 646,130 | 145,230 | 191,936 | 6.58 | 7.55 | 4.76 |
| Polk | 158 | 152 | 147 | 152 | 16,500 | 22,727 | 119 | 4,957 | 799,350 | 142 | 221,175 | 34,558 | 57,692 | 2.09 | 2.54 | 4.32 |
| Tillamook | 70 | 82 | 61 | 82 | 5,762 | 8,255 | 43 | 516 | 313,091 | 60 | 65,912 | 17,042 | 57,740 | 2.96 | 6.99 | 5.44 |
| Washington | 459 | 464 | 443 | 463 | 25,859 | 33,727 | 397 | 13,109 | 2,811,179 | 425 | 722,614 | 133,350 | 184,693 | 5.16 | 5.48 | 4.74 |
| Yamhill | 288 | 240 | 274 | 239 | 17,582 | 28,206 | 248 | 7,449 | 1,480,374 | 260 | 387,552 | 87,777 | 80,754 | 3.85 | 3.08 | 4.64 |
| District 2 | 219 | 148 | 200 | 148 | 85,249 | 135,274 | 168 | 4,547 | 873,215 | 189 | 244,640 | 48,932 | 79,344 | 0.57 | 0.59 | 5.60 |
| Gilliam | 23 | 19 | 21 | 19 | 21,154 | 37,774 | 14 | 617 | 136,230 | 19 | 35,300 | 6,623 | 11,213 | 0.31 | 0.30 | 4.86 |
| Hood River | 73 | 41 | 67 | 41 | 1,672 | 1,570 | 58 | 434 | 210,960 | 60 | 75,495 | 11,316 | 16,015 | 6.77 | 10.20 | 5.36 |
| Morrow | 45 | 30 | 44 | 30 | 35,149 | 84,012 | 39 | 1,591 | 231,415 | 43 | 39,300 | 14,497 | 22,490 | 0.41 | 0.27 | 6.26 |
| Sherman | 14 | 6 | 13 | 6 | 11,381 | 3,350 | 9 | 487 | 51,800 | 12 | 22,580 | 3,677 | 3,360 | 0.32 | 1.00 | 7.10 |
| Wasco | 64 | 52 | 55 | 52 | 15,893 | 8,568 | 48 | 1,418 | 242,810 | 55 | 71,965 | 12,819 | 26,266 | 0.81 | 3.07 | 5.28 |
| District 3 | 553 | 517 | 506 | 516 | 114,364 | 154,125 | 408 | 18,272 | 2,693,251 | 484 | 589,890 | 163,887 | 273,678 | 1.43 | 1.78 | 6.09 |
| Baker | 153 | 159 | 139 | 159 | 32,665 | 35,802 | 115 | 5,679 | 885,470 | 132 | 171,940 | 54,888 | 88,849 | 1.67 | 2.48 | 6.18 |
| Umatilla | 198 | 157 | 186 | 157 | 38,565 | 69,596 | 149 | 5,223 | 871,711 | 180 | 193,400 | 51,392 | 85,584 | 1.33 | 1.23 | 5.90 |
| Union | 96 | 104 | 87 | 103 | 15,753 | 24,831 | 76 | 3,151 | 403,400 | 84 | 111,185 | 22,922 | 46,901 | 1.46 | 1.89 | 5.68 |
| Wallowa | 106 | 97 | 94 | 97 | 27,581 | 23,896 | 68 | 4,219 | 532,670 | 88 | 113,365 | 34,885 | 52,344 | 1.27 | 2.19 | 6.55 |
| District 7 | 980 | 639 | 884 | 636 | 131,765 | 128,759 | 658 | 12,974 | 3,701,104 | 850 | 906,627 | 199,611 | 246,870 | 1.51 | 1.92 | 5.39 |
| Coos | 249 | 159 | 232 | 159 | 28,252 | 26,591 | 192 | 2,543 | 1,034,106 | 220 | 235,515 | 70,594 | 88,389 | 2.69 | 3.32 | 6.83 |
| Curry | 27 | 33 | 22 | 33 | 8,785 | 10,007 | 19 | 222 | 194,710 | 20 | 49,475 | 6,608 | 13,757 | 0.75 | 1.37 | 3.39 |
| Douglas | 319 | 210 | 287 | 210 | 66,711 | 58,568 | 215 | 5,484 | 1,250,728 | 280 | 290,947 | 58,488 | 63,983 | 0.88 | 1.09 | 4.68 |
| Jackson | 246 | 150 | 226 | 147 | 21,818 | 26,431 | 149 | 3,411 | 801,350 | 217 | 212,150 | 43,307 | 61,557 | 1.98 | 2.32 | 5.40 |
| Josephine | 139 | 87 | 117 | 87 | 8,199 | 7,162 | 83 | 1,314 | 420,210 | 113 | 118,540 | 20,614 | 19,384 | 2.51 | 2.71 | 4.91 |
| District 8 | 513 | 527 | 474 | 521 | 313,631 | 342,239 | 362 | 25,097 | 2,671,257 | 444 | 465,060 | 173,169 | 283,497 | 0.55 | 0.83 | 6.48 |
| Crook | 34 | 58 | 28 | 58 | 27,862 | 38,276 | 24 | 1,224 | 142,945 | 27 | 24,200 | 10,032 | 30,318 | 0.36 | 0.79 | 7.02 |
| Deschutes | 110 | 70 | 97 | 70 | 18,472 | 8,132 | 76 | 2,237 | 309,140 | 95 | 82,485 | 21,757 | 23,628 | 1.18 | 2.91 | 7.04 |
| Grant | 48 | 46 | 47 | 46 | 40,630 | 36,064 | 44 | 2,470 | 282,991 | 43 | 47,600 | 12,506 | 22,417 | 0.31 | 0.62 | 4.42 |
| Harney | 43 | 62 | 42 | 62 | 75,172 | 125,629 | 25 | 9,424 | 401,577 | 38 | 45,255 | 24,168 | 52,400 | 0.32 | 0.42 | 6.02 |
| Jefferson | 9 | 8 | 9 | 7 | 42,251 | 4,183 | 3 | 59 | 84,095 | 9 | 15,600 | 4,131 | 1,852 | 0.10 | 0.44 | 4.91 |
| Klamath | 85 | 89 | 81 | 89 | 17,154 | 37,511 | 59 | 2,975 | 533,658 | 75 | 96,420 | 28,948 | 52,867 | 1.69 | 1.41 | 5.42 |
| Lake | 31 | 41 | 30 | 37 | 45,748 | 29,617 | 25 | 2,352 | 346,020 | 28 | 33,925 | 12,005 | 21,429 | 0.26 | 0.72 | 3.47 |
| Malheur | 138 | 134 | 125 | 133 | 21,855 | 31,416 | 95 | 3,692 | 465,633 | 114 | 101,125 | 54,120 | 68,027 | 2.48 | 2.17 | 11.82 |
| Wheeler | 15 | 19 | 15 | 19 | 24,487 | 31,411 | 11 | 664 | 105,200 | 15 | 18,450 | 3,502 | 10,559 | 0.22 | 0.34 | 5.23 |
| California | | | | | | | | | | | | | | | | |
| State total | 15,013 | 13,880 | 14,420 | 13,788 | 2,966,566 | 3,388,696 | 10,655 | 491,684 | 182,094,119 | 13,453 | 24,647,171 | 10,896,350 | 15,361,479 | 3.67 | 4.56 | 5.98 |
| District 1 | 477 | 737 | 435 | 735 | 173,694 | 250,298 | 329 | 9,084 | 4,687,904 | 417 | 876,295 | 222,189 | 791,724 | 1.28 | 3.16 | 4.74 |
| Del Norte | 36 | 37 | 30 | 37 | 5,523 | 11,806 | 24 | 300 | 276,180 | 28 | 38,200 | 10,821 | 40,848 | 1.96 | 3.46 | 3.92 |
| Humboldt | 271 | 544 | 254 | 542 | 102,004 | 137,154 | 208 | 4,889 | 2,978,024 | 249 | 581,615 | 151,993 | 664,250 | 1.49 | 4.84 | 5.10 |
| Mendocino | 170 | 156 | 151 | 156 | 66,167 | 101,338 | 97 | 3,715 | 1,433,700 | 140 | 256,480 | 59,375 | 86,626 | 0.90 | 0.85 | 4.14 |
| District 2 | 331 | 269 | 317 | 267 | 94,826 | 96,324 | 223 | 10,307 | 2,278,739 | 301 | 459,050 | 112,078 | 136,033 | 1.18 | 1.41 | 4.92 |
| Shasta | 147 | 121 | 138 | 121 | 46,995 | 30,315 | 85 | 2,310 | 910,654 | 127 | 147,410 | 40,135 | 33,535 | 0.85 | 1.11 | 4.41 |
| Siskiyou | 165 | 118 | 161 | 117 | 40,773 | 52,414 | 127 | 7,653 | 1,272,285 | 157 | 299,780 | 69,790 | 93,206 | 1.71 | 1.78 | 5.49 |
| Trinity | 19 | 30 | 18 | 29 | 7,058 | 13,595 | 11 | 344 | 95,800 | 17 | 11,860 | 2,153 | 9,292 | 0.30 | 0.68 | 2.25 |
| District 3 | 117 | 136 | 116 | 131 | 90,130 | 78,440 | 80 | 15,773 | 2,030,935 | 103 | 176,700 | 90,613 | 84,845 | 1.01 | 1.08 | 4.46 |
| Lassen | 48 | 63 | 48 | 61 | 37,043 | 30,255 | 34 | 2,770 | 351,020 | 47 | 83,050 | 18,607 | 32,203 | 0.50 | 1.06 | 5.30 |
| Modoc | 53 | 47 | 53 | 47 | 46,721 | 25,417 | 40 | 12,695 | 1,542,440 | 44 | 63,850 | 63,686 | 30,196 | 1.41 | 1.19 | 4.28 |
| Plumas | 16 | 26 | 15 | 23 | 6,356 | 22,768 | 6 | 308 | 137,475 | 12 | 27,800 | 6,320 | 22,446 | 0.99 | 0.99 | 4.60 |
| District 4 | 3,664 | 3,474 | 3,542 | 3,451 | 847,365 | 1,016,060 | 2,697 | 142,249 | 59,034,629 | 3,335 | 8,482,238 | 3,492,507 | 4,561,550 | 4.12 | 4.49 | 5.92 |
| Alameda | 318 | 284 | 309 | 281 | 34,788 | 80,972 | 238 | 11,097 | 5,370,785 | 286 | 905,094 | 229,833 | 377,854 | 6.61 | 4.67 | 4.28 |
| Contra Costa | 190 | 196 | 173 | 195 | 42,841 | 77,035 | 143 | 10,005 | 2,905,830 | 166 | 519,559 | 142,804 | 224,816 | 3.34 | 2.92 | 4.91 |
| Lake | 68 | 68 | 64 | 68 | 13,664 | 18,256 | 48 | 1,491 | 474,750 | 59 | 97,100 | 14,059 | 32,257 | 1.03 | 1.77 | 2.96 |
| Marin | 194 | 289 | 189 | 289 | 95,844 | 182,815 | 130 | 6,919 | 4,376,070 | 184 | 805,100 | 251,959 | 450,664 | 2.42 | 2.47 | 5.30 |
| Monterey | 433 | 347 | 424 | 345 | 127,441 | 110,974 | 365 | 34,332 | 15,220,855 | 398 | 1,184,475 | 1,176,028 | 1,039,639 | 9.23 | 9.37 | 7.73 |
| Napa | 143 | 133 | 137 | 132 | 51,613 | 46,423 | 77 | 3,719 | 1,414,720 | 134 | 355,500 | 74,415 | 116,531 | 1.44 | 2.51 | 5.26 |
| San Benito | 106 | 86 | 105 | 84 | 58,263 | 60,117 | 84 | 5,435 | 1,473,376 | 102 | 166,808 | 87,393 | 93,105 | 1.50 | 1.55 | 5.93 |
| San Francisco | 24 | 41 | 24 | 41 | 157 | 828 | 22 | 124 | 254,535 | 19 | 51,600 | 12,731 | 44,559 | 81.08 | 53.57 | 5.00 |
| San Luis Obispo | 440 | 384 | 413 | 383 | 188,791 | 175,686 | 327 | 22,601 | 6,987,854 | 381 | 795,930 | 366,471 | 534,232 | 1.94 | 3.04 | 5.26 |
| San Mateo | 330 | 289 | 328 | 289 | 46,018 | 59,531 | 268 | 14,520 | 5,161,850 | 308 | 626,715 | 235,914 | 315,921 | 5.13 | 5.31 | 4.57 |
| Santa Clara | 518 | 388 | 505 | 387 | 73,546 | 47,683 | 429 | 13,149 | 6,450,736 | 461 | 852,150 | 397,519 | 489,145 | 5.41 | 10.26 | 6.16 |
| Santa Cruz | 258 | 243 | 252 | 242 | 20,712 | 17,785 | 211 | 7,249 | 2,922,005 | 237 | 391,775 | 199,824 | 320,854 | 9.65 | 18.04 | 6.84 |
| Sonoma | 642 | 726 | 619 | 725 | 93,887 | 137,955 | 355 | 11,608 | 8,041,283 | 602 | 1,752,654 | 325,657 | 522,173 | 3.45 | 3.78 | 5.36 |

[1]Where for 1940 there are less than 3 total cash tenants or part owners, data for items other than count of farms are included only in crop-reporting district and

OWNERS RENTING ON A CASH BASIS, 1940; BY CROP-REPORTING DISTRICTS AND COUNTIES—Continued

| CROP-REPORTING DISTRICT AND COUNTY | PART OWNERS RENTING ON A CASH BASIS AND REPORTING AMOUNT OF RENT: CENSUS OF 1940 | | | | | | | | | | | |
|---|---|---|---|---|---|---|---|---|---|---|---|---|
| | Number 1940[1] | Land in farms, 1940 (acres) | | Cropland harvested 1939 | | Value of land and buildings 1940 (dollars) | | Value of buildings 1940 | | Cash rent paid, or payable 1940 (dollars) | | |
| | | Total | Rented portion | Farms reporting | Acres | Total | Rented portion | Farms reporting | Dollars | Amount | Average: Per acre | Average: Per $100 of value |
| PACIFIC—Continued | | | | | | | | | | | | |
| Oregon | | | | | | | | | | | | |
| State total | 2,647 | 4,658,885 | 2,128,400 | 2,505 | 285,845 | 45,122,631 | 15,749,283 | 2,586 | 7,612,099 | 784,458 | 0.37 | 4.98 |
| District 1 | 1,322 | 258,635 | 116,099 | 1,285 | 88,488 | 16,519,485 | 6,085,686 | 1,289 | 3,775,940 | 271,224 | 2.34 | 4.46 |
| Benton | 47 | 17,407 | 9,233 | 45 | 5,244 | 691,070 | 298,090 | 47 | 123,700 | 14,817 | 1.60 | 4.97 |
| Clackamas | 209 | 18,758 | 8,132 | 204 | 8,385 | 1,924,684 | 730,757 | 204 | 527,754 | 29,507 | 3.63 | 4.04 |
| Clatsop | 19 | 2,549 | 1,072 | 19 | 712 | 255,190 | 83,239 | 18 | 103,550 | 3,086 | 2.88 | 3.71 |
| Columbia | 51 | 7,295 | 3,139 | 51 | 1,588 | 449,870 | 166,080 | 50 | 119,750 | 9,639 | 3.07 | 5.80 |
| Lane | 88 | 34,392 | 20,117 | 80 | 6,058 | 1,119,440 | 366,533 | 83 | 229,050 | 15,055 | 0.75 | 4.11 |
| Lincoln | 17 | 5,258 | 2,700 | 17 | 373 | 109,681 | 33,810 | 16 | 28,100 | 1,379 | 0.51 | 4.08 |
| Linn | 149 | 50,913 | 25,765 | 143 | 17,532 | 2,033,948 | 795,527 | 148 | 393,070 | 35,069 | 1.36 | 4.41 |
| Marion | 174 | 27,717 | 12,751 | 174 | 12,887 | 2,558,555 | 953,120 | 168 | 552,990 | 40,812 | 3.20 | 4.28 |
| Multnomah | 165 | 11,914 | 5,989 | 156 | 5,759 | 2,057,926 | 791,148 | 159 | 494,374 | 34,699 | 5.81 | 4.39 |
| Polk | 54 | 15,944 | 6,018 | 54 | 6,366 | 893,485 | 261,029 | 54 | 200,370 | 11,807 | 1.96 | 4.52 |
| Tillamook | 16 | 3,497 | 1,843 | 15 | 397 | 264,460 | 93,043 | 16 | 62,880 | 5,463 | 2.96 | 5.87 |
| Washington | 247 | 27,459 | 12,228 | 242 | 16,644 | 3,081,931 | 1,070,145 | 241 | 700,452 | 50,840 | 4.16 | 4.75 |
| Yamhill | 88 | 15,534 | 7,136 | 85 | 8,543 | 1,079,245 | 443,165 | 85 | 259,900 | 19,051 | 2.67 | 4.30 |
| District 2 | 163 | 803,584 | 331,576 | 140 | 18,902 | 3,750,841 | 1,203,679 | 157 | 481,815 | 66,213 | 0.20 | 5.50 |
| Gilliam | 32 | 188,399 | 59,698 | 27 | 4,474 | 720,683 | 208,827 | 30 | 81,740 | 9,619 | 0.16 | 4.61 |
| Hood River | 12 | 652 | 394 | 12 | 320 | 86,330 | 29,630 | 12 | 28,600 | 2,110 | 3.36 | 7.12 |
| Morrow | 48 | 348,815 | 185,665 | 41 | 5,847 | 1,504,426 | 561,697 | 45 | 158,705 | 38,587 | 0.21 | 6.87 |
| Sherman | 6 | 18,712 | 7,614 | 5 | 176 | 86,400 | 36,100 | 8 | 9,600 | 1,455 | 0.19 | 4.03 |
| Wasco | 65 | 247,006 | 78,205 | 55 | 8,085 | 1,353,002 | 367,425 | 64 | 203,170 | 14,442 | 0.18 | 3.93 |
| District 3 | 381 | 975,007 | 488,746 | 357 | 65,459 | 9,261,957 | 3,297,518 | 368 | 1,143,744 | 210,050 | 0.43 | 6.37 |
| Baker | 88 | 182,020 | 84,029 | 81 | 14,797 | 1,787,321 | 551,789 | 85 | 281,775 | 31,908 | 0.38 | 5.78 |
| Umatilla | 148 | 606,198 | 331,447 | 140 | 35,957 | 5,504,657 | 2,101,741 | 146 | 548,524 | 141,119 | 0.43 | 6.71 |
| Union | 72 | 58,085 | 21,014 | 69 | 8,717 | 1,046,507 | 378,840 | 67 | 181,350 | 21,659 | 1.03 | 5.72 |
| Wallowa | 73 | 130,706 | 52,256 | 67 | 5,988 | 923,472 | 265,168 | 70 | 132,095 | 15,364 | 0.29 | 5.79 |
| District 7 | 250 | 90,353 | 40,994 | 230 | 9,893 | 2,578,330 | 895,127 | 247 | 603,440 | 47,564 | 1.16 | 5.31 |
| Coos | 48 | 10,699 | 5,143 | 45 | 1,127 | 507,715 | 228,945 | 48 | 105,830 | 14,989 | 2.91 | 6.55 |
| Curry | 17 | 11,188 | 6,465 | 14 | 258 | 184,600 | 67,950 | 16 | 33,800 | 4,236 | 0.66 | 6.23 |
| Douglas | 72 | 37,758 | 19,750 | 69 | 3,285 | 695,765 | 242,203 | 72 | 157,350 | 11,225 | 0.57 | 4.63 |
| Jackson | 65 | 25,375 | 7,102 | 60 | 4,133 | 798,200 | 225,939 | 65 | 193,450 | 10,179 | 1.43 | 4.51 |
| Josephine | 48 | 5,333 | 2,534 | 42 | 1,112 | 392,050 | 130,090 | 46 | 113,010 | 6,935 | 2.74 | 5.33 |
| District 8 | 531 | 2,551,304 | 1,150,985 | 493 | 103,103 | 13,012,018 | 4,267,273 | 525 | 1,607,160 | 189,407 | 0.16 | 4.44 |
| Crook | 51 | 260,954 | 131,483 | 47 | 7,468 | 899,723 | 298,033 | 50 | 100,575 | 12,992 | 0.10 | 4.36 |
| Deschutes | 24 | 16,568 | 6,684 | 24 | 2,133 | 228,230 | 69,760 | 23 | 44,885 | 4,246 | 0.64 | 6.09 |
| Grant | 121 | 442,537 | 118,979 | 120 | 21,096 | 2,752,863 | 848,797 | 120 | 342,480 | 31,876 | 0.27 | 4.91 |
| Harney | 92 | 299,273 | 149,219 | 80 | 18,831 | 1,470,026 | 456,295 | 91 | 205,600 | 18,824 | 0.13 | 4.13 |
| Jefferson | 31 | 474,666 | 269,894 | 26 | 4,664 | 1,687,276 | 738,666 | 31 | 229,300 | 10,137 | 0.04 | 1.37 |
| Klamath | 55 | 165,931 | 108,755 | 50 | 13,833 | 1,918,656 | 759,513 | 54 | 241,870 | 58,423 | 0.54 | 7.69 |
| Lake | 61 | 317,015 | 167,572 | 55 | 24,337 | 1,926,966 | 747,291 | 60 | 177,700 | 20,383 | 0.12 | 2.73 |
| Malheur | 48 | 153,973 | 51,768 | 45 | 6,023 | 832,473 | 143,331 | 48 | 108,600 | 12,960 | 0.25 | 8.92 |
| Wheeler | 48 | 420,387 | 146,331 | 46 | 8,898 | 1,495,805 | 403,467 | 48 | 156,150 | 19,566 | 0.13 | 4.85 |
| California | | | | | | | | | | | | |
| State total | 5,512 | 6,022,800 | 3,393,094 | 4,864 | 528,395 | 154,247,024 | 66,027,736 | 5,347 | 20,301,924 | 3,573,205 | 1.05 | 5.41 |
| District 1 | 261 | 321,991 | 168,556 | 229 | 9,555 | 5,140,379 | 1,961,273 | 251 | 881,342 | 92,549 | 0.55 | 4.72 |
| Del Norte | 6 | 1,582 | 705 | 6 | 297 | 132,500 | 13,300 | 6 | 32,650 | 716 | 1.02 | 5.38 |
| Humboldt | 128 | 118,836 | 52,850 | 118 | 3,660 | 2,729,323 | 1,029,802 | 123 | 482,770 | 51,389 | 0.97 | 4.99 |
| Mendocino | 127 | 201,573 | 113,001 | 105 | 5,598 | 2,278,358 | 918,371 | 122 | 365,922 | 40,444 | 0.35 | 4.40 |
| District 2 | 202 | 395,942 | 233,040 | 183 | 25,402 | 4,868,625 | 1,787,381 | 200 | 803,270 | 92,864 | 0.40 | 5.20 |
| Shasta | 92 | 179,392 | 95,018 | 78 | 5,557 | 2,028,080 | 661,457 | 91 | 372,985 | 20,427 | 0.21 | 3.09 |
| Siskiyou | 102 | 211,708 | 133,336 | 101 | 19,598 | 2,574,295 | 1,095,004 | 101 | 415,133 | 71,481 | 0.53 | 6.53 |
| Trinity | 8 | 4,842 | 2,686 | 8 | 249 | 68,250 | 30,920 | 8 | 15,150 | 956 | 0.38 | 3.09 |
| District 3 | 124 | 288,023 | 143,452 | 116 | 27,388 | 2,877,524 | 866,669 | 121 | 468,890 | 44,283 | 0.31 | 5.11 |
| Lassen | 43 | 139,937 | 88,840 | 38 | 9,420 | 828,830 | 279,300 | 42 | 167,700 | 16,229 | 0.18 | 5.81 |
| Modoc | 66 | 98,564 | 33,785 | 64 | 16,577 | 1,573,544 | 463,519 | 65 | 246,525 | 19,688 | 0.38 | 4.25 |
| Plumas | 15 | 27,522 | 20,827 | 14 | 1,391 | 275,350 | 123,850 | 14 | 54,665 | 8,368 | 0.40 | 6.75 |
| District 4 | 1,113 | 1,216,553 | 639,612 | 1,026 | 104,423 | 37,512,587 | 16,257,257 | 1,087 | 5,229,658 | 772,419 | 1.21 | 4.75 |
| Alameda | 145 | 48,179 | 31,574 | 137 | 15,337 | 6,112,903 | 3,429,423 | 144 | 701,017 | 112,283 | 3.36 | 3.27 |
| Contra Costa | 84 | 51,174 | 25,983 | 78 | 8,324 | 2,899,409 | 1,273,999 | 83 | 462,550 | 65,600 | 2.52 | 5.15 |
| Lake | 34 | 45,101 | 21,560 | 30 | 2,440 | 638,285 | 177,155 | 34 | 108,125 | 9,251 | 0.43 | 5.22 |
| Marin | 20 | 14,094 | 8,935 | 15 | 1,867 | 656,360 | 327,110 | 20 | 102,610 | 10,313 | 1.15 | 3.15 |
| Monterey | 125 | 235,978 | 74,297 | 113 | 16,903 | 5,860,616 | 1,721,488 | 121 | 653,208 | 111,782 | 1.50 | 6.49 |
| Napa | 52 | 47,991 | 26,460 | 48 | 4,783 | 1,619,540 | 785,494 | 51 | 292,800 | 33,400 | 1.26 | 4.25 |
| San Benito | 88 | 296,341 | 150,109 | 84 | 15,163 | 4,645,418 | 1,907,053 | 84 | 671,123 | 113,765 | 0.76 | 5.97 |
| San Francisco | 3 | 19 | 10 | 3 | 19 | 39,000 | 13,500 | 3 | 13,500 | 930 | 93.00 | 6.89 |
| San Luis Obispo | 143 | 293,979 | 192,036 | 131 | 18,996 | 4,144,153 | 1,998,570 | 143 | 406,625 | 94,774 | 0.49 | 4.74 |
| San Mateo | 78 | 15,529 | 11,572 | 76 | 5,101 | 1,747,320 | 691,745 | 78 | 474,070 | 38,112 | 3.12 | 5.22 |
| Santa Clara | 147 | 123,669 | 75,156 | 141 | 8,278 | 5,416,203 | 2,404,179 | 140 | 660,525 | 92,912 | 1.24 | 3.86 |
| Santa Cruz | 82 | 8,796 | 4,031 | 77 | 3,394 | 1,952,050 | 880,005 | 77 | 193,525 | 38,444 | 14.50 | 6.63 |
| Sonoma | 112 | 35,703 | 17,889 | 93 | 3,818 | 1,981,350 | 647,536 | 109 | 486,980 | 32,873 | 1.84 | 5.08 |

State totals. For total part owners see volume I, County table II.

TABLE 10.—CASH RENT PAID, OR PAYABLE, BY CASH TENANTS, 1940 AND 1930; AND BY PART

| CROP-REPORTING DISTRICT AND COUNTY | TOTAL CASH TENANTS (NUMBER) | | CASH TENANTS REPORTING AMOUNT OF RENT | | | | | | | | | | | | | |
|---|---|---|---|---|---|---|---|---|---|---|---|---|---|---|---|---|
| | | | Number | | Land in farms (acres) | | Cropland harvested, 1939 | | Value of land and buildings 1940 (dollars) | Value of buildings 1940 | | Cash rent paid, or payable (dollars) | | | | |
| | | | | | | | | | | | | Amount | | Average per acre | | Average per $100 of value 1940 |
| | 1940[1] | 1930 | 1940 | 1930 | 1940 | 1930 | Farms reporting | Acres | | Farms reporting | Dollars | 1940 | 1930 | 1940 | 1930 | |
| PACIFIC—Continued | | | | | | | | | | | | | | | | |
| California—Con. | | | | | | | | | | | | | | | | |
| District 5 | 1,359 | 1,344 | 1,302 | 1,333 | 586,280 | 444,432 | 862 | 41,395 | 13,268,417 | 1,189 | 1,985,869 | 851,194 | 1,505,431 | 1.45 | 3.39 | 6.42 |
| Butte | 164 | 157 | 152 | 157 | 21,738 | 64,850 | 108 | 2,518 | 1,022,175 | 139 | 212,035 | 59,245 | 118,040 | 2.73 | 1.82 | 5.80 |
| Colusa | 46 | 85 | 44 | 84 | 42,329 | 58,025 | 23 | 1,384 | 585,170 | 36 | 72,745 | 44,554 | 131,762 | 1.05 | 2.27 | 7.61 |
| Glenn | 157 | 113 | 131 | 112 | 34,819 | 40,513 | 92 | 3,482 | 1,031,284 | 122 | 215,840 | 65,739 | 72,352 | 1.89 | 1.79 | 6.37 |
| Sacramento | 368 | 355 | 360 | 353 | 37,506 | 51,278 | 259 | 5,525 | 2,585,403 | 345 | 464,511 | 136,015 | 352,049 | 3.63 | 6.87 | 5.26 |
| Solano | 161 | 160 | 157 | 160 | 50,837 | 54,410 | 104 | 13,561 | 2,921,143 | 152 | 371,385 | 211,828 | 369,356 | 4.17 | 6.79 | 7.25 |
| Sutter | 58 | 56 | 53 | 55 | 4,152 | 6,028 | 38 | 1,242 | 433,405 | 49 | 83,130 | 31,009 | 41,256 | 7.47 | 6.84 | 7.15 |
| Tehama | 215 | 168 | 209 | 164 | 344,759 | 101,480 | 99 | 6,534 | 2,060,254 | 168 | 215,550 | 121,608 | 109,597 | 0.35 | 1.08 | 5.90 |
| Yolo | 150 | 184 | 146 | 183 | 34,037 | 28,404 | 116 | 6,184 | 2,204,560 | 136 | 263,025 | 158,305 | 261,170 | 4.65 | 9.19 | 7.18 |
| Yuba | 60 | 66 | 50 | 65 | 18,103 | 39,464 | 25 | 985 | 423,023 | 44 | 69,650 | 22,891 | 49,849 | 1.42 | 1.26 | 5.41 |
| District 5-A | 3,825 | 3,511 | 3,428 | 3,484 | 554,400 | 825,445 | 2,833 | 149,666 | 38,851,821 | 3,257 | 5,667,285 | 2,886,491 | 4,123,953 | 5.21 | 5.00 | 7.43 |
| Fresno | 532 | 468 | 502 | 460 | 109,557 | 197,993 | 376 | 13,571 | 3,533,846 | 466 | 528,767 | 229,382 | 305,367 | 2.09 | 1.54 | 6.49 |
| Kern | 395 | 258 | 389 | 256 | 113,257 | 90,703 | 308 | 26,786 | 7,169,190 | 361 | 572,160 | 397,790 | 190,293 | 3.51 | 2.10 | 5.55 |
| Kings | 298 | 267 | 291 | 265 | 35,483 | 95,049 | 254 | 15,836 | 2,974,401 | 288 | 414,998 | 226,239 | 290,126 | 6.38 | 3.05 | 7.61 |
| Madera | 123 | 108 | 116 | 108 | 28,781 | 26,984 | 76 | 4,272 | 823,456 | 111 | 186,680 | 59,726 | 84,965 | 2.08 | 3.15 | 7.25 |
| Merced | 555 | 525 | 520 | 524 | 85,629 | 93,753 | 449 | 20,513 | 6,408,086 | 512 | 1,040,625 | 591,769 | 824,164 | 6.91 | 8.79 | 9.23 |
| San Joaquin | 605 | 587 | 588 | 585 | 39,751 | 54,348 | 498 | 23,929 | 6,201,796 | 556 | 979,420 | 489,120 | 789,275 | 12.30 | 14.52 | 7.89 |
| Stanislaus | 551 | 561 | 475 | 559 | 54,998 | 97,446 | 391 | 16,143 | 5,168,805 | 462 | 979,560 | 415,222 | 751,508 | 7.55 | 7.71 | 8.03 |
| Tulare | 566 | 737 | 547 | 727 | 86,944 | 169,169 | 481 | 28,616 | 6,572,241 | 481 | 965,055 | 477,243 | 888,255 | 5.49 | 5.25 | 7.26 |
| District 6 | 519 | 499 | 470 | 484 | 223,195 | 193,070 | 265 | 9,859 | 6,441,891 | 436 | 737,815 | 200,803 | 291,316 | 0.90 | 1.51 | 3.12 |
| Alpine | ——— | 2 | ——— | 2 | ——— | 400 | ——— | ——— | ——— | ——— | ——— | ——— | 300 | ——— | 0.75 | ——— |
| Amador | 55 | 53 | 53 | 43 | 15,121 | 12,875 | 32 | 1,000 | 357,586 | 47 | 59,220 | 18,480 | 28,645 | 1.22 | 2.26 | 5.17 |
| Calaveras | 50 | 42 | 45 | 41 | 28,400 | 22,077 | 23 | 549 | 506,620 | 43 | 56,400 | 27,958 | 26,527 | 0.98 | 1.20 | 5.52 |
| El Dorado | 58 | 42 | 50 | 42 | 12,732 | 15,781 | 24 | 428 | 301,220 | 49 | 66,700 | 10,923 | 12,844 | 0.86 | 0.81 | 3.63 |
| Inyo | 72 | 118 | 63 | 118 | 96,413 | 54,079 | 38 | 4,532 | 3,662,550 | 52 | 139,450 | 84,265 | 92,158 | 0.67 | 1.70 | 1.75 |
| Mariposa | 58 | 34 | 54 | 34 | 26,773 | 23,784 | 17 | 365 | 259,065 | 50 | 41,375 | 15,430 | 18,603 | 0.58 | 0.78 | 5.96 |
| Mono | 14 | 1 | 14 | 1 | 3,103 | 60 | 6 | 466 | 260,300 | 14 | 49,200 | 9,500 | 800 | 3.06 | 13.33 | 3.85 |
| Nevada | 45 | 59 | 43 | 59 | 10,746 | 16,685 | 32 | 289 | 354,050 | 42 | 137,825 | 8,742 | 14,527 | 0.81 | 0.87 | 2.47 |
| Placer | 116 | 127 | 94 | 123 | 18,241 | 35,409 | 63 | 1,401 | 490,700 | 91 | 122,875 | 31,534 | 85,301 | 1.73 | 2.41 | 8.43 |
| Sierra | 8 | 9 | 8 | 9 | 4,559 | 7,271 | 4 | 453 | 73,300 | 8 | 17,500 | 5,140 | 7,123 | 1.13 | 0.98 | 7.01 |
| Tuolumne | 47 | 12 | 46 | 12 | 7,107 | 4,869 | 26 | 178 | 178,500 | 42 | 47,270 | 8,851 | 4,490 | 1.24 | 0.92 | 5.00 |
| District 8 | 4,921 | 3,910 | 4,810 | 3,893 | 396,878 | 464,827 | 3,366 | 113,551 | 55,501,783 | 4,445 | 6,281,939 | 3,040,475 | 3,866,627 | 7.66 | 8.32 | 5.48 |
| Imperial | 625 | 893 | 611 | 887 | 48,806 | 73,788 | 467 | 29,055 | 3,816,064 | 536 | 265,111 | 699,837 | 1,540,809 | 14.40 | 20.88 | 18.34 |
| Los Angeles | 2,555 | 1,848 | 2,519 | 1,841 | 74,727 | 55,175 | 1,717 | 32,522 | 31,238,379 | 2,399 | 3,482,681 | 1,263,373 | 1,277,803 | 16.91 | 24.03 | 4.04 |
| Orange | 380 | 210 | 375 | 208 | 19,837 | 8,711 | 262 | 9,964 | 5,235,549 | 331 | 580,194 | 210,721 | 130,057 | 10.73 | 14.93 | 4.02 |
| Riverside | 286 | 194 | 263 | 194 | 13,799 | 17,503 | 183 | 4,835 | 1,652,534 | 243 | 300,975 | 81,586 | 102,939 | 5.91 | 5.88 | 4.94 |
| San Bernardino | 274 | 248 | 268 | 248 | 13,574 | 14,771 | 159 | 3,830 | 1,878,789 | 224 | 435,791 | 83,489 | 179,295 | 6.24 | 12.14 | 4.44 |
| San Diego | 495 | 263 | 474 | 262 | 44,729 | 93,525 | 342 | 7,726 | 3,146,955 | 437 | 538,920 | 168,789 | 179,335 | 3.77 | 1.92 | 5.36 |
| Santa Barbara | 228 | 192 | 226 | 192 | 171,095 | 182,955 | 184 | 23,813 | 7,508,935 | 205 | 553,220 | 491,217 | 388,534 | 2.87 | 2.12 | 6.54 |
| Ventura | 80 | 62 | 74 | 61 | 10,709 | 20,399 | 52 | 1,808 | 1,024,778 | 70 | 125,047 | 41,483 | 67,855 | 3.87 | 3.33 | 4.05 |

[1] Where for 1940 there are less than 3 total cash tenants or part-owners, data for items other than count of farms are included only in crop-reporting district and

OWNERS RENTING ON A CASH BASIS, 1940; BY CROP-REPORTING DISTRICTS AND COUNTIES—Continued

| CROP-REPORTING DISTRICT AND COUNTY | PART OWNERS RENTING ON A CASH BASIS AND REPORTING AMOUNT OF RENT: CENSUS OF 1940 | | | | | | | | | | | |
|---|---|---|---|---|---|---|---|---|---|---|---|---|
| | Number 1940[1] | Land in farms, 1940 (acres) | | Cropland harvested 1939 | | Value of land and buildings 1940 (dollars) | | Value of buildings 1940 | | Cash rent paid, or payable 1940 (dollars) | | |
| | | Total | Rented portion | Farms reporting | Acres | Total | Rented portion | Farms reporting | Dollars | Amount | Average | |
| | | | | | | | | | | | Per acre | Per $100 of value |
| PACIFIC—Continued | | | | | | | | | | | | |
| California—Continued | | | | | | | | | | | | |
| District 5 | 629 | 571,308 | 308,636 | 527 | 51,495 | 15,652,262 | 6,459,942 | 612 | 2,613,750 | 380,387 | 1.23 | 5.89 |
| Butte | 55 | 82,993 | 38,952 | 46 | 3,773 | 1,056,286 | 428,830 | 53 | 156,955 | 20,353 | 0.52 | 4.75 |
| Colusa | 32 | 28,181 | 14,283 | 27 | 2,623 | 712,026 | 294,950 | 32 | 127,595 | 13,760 | 0.96 | 4.67 |
| Glenn | 70 | 50,854 | 29,636 | 54 | 3,595 | 1,182,735 | 458,670 | 70 | 226,455 | 31,893 | 1.08 | 6.95 |
| Sacramento | 125 | 56,380 | 31,437 | 110 | 7,420 | 2,207,980 | 735,475 | 124 | 552,495 | 54,122 | 1.72 | 7.36 |
| Solano | 80 | 75,990 | 44,650 | 69 | 10,720 | 3,420,550 | 1,668,487 | 79 | 471,130 | 94,998 | 2.13 | 5.69 |
| Sutter | 54 | 26,513 | 15,722 | 52 | 5,855 | 1,377,420 | 475,125 | 53 | 257,915 | 30,305 | 1.93 | 6.38 |
| Tehama | 96 | 167,114 | 71,760 | 71 | 6,435 | 1,920,245 | 654,363 | 88 | 283,170 | 34,146 | 0.48 | 5.22 |
| Yolo | 65 | 24,383 | 14,428 | 60 | 7,885 | 2,520,270 | 1,137,142 | 62 | 355,635 | 69,722 | 4.83 | 6.13 |
| Yuba | 52 | 78,898 | 47,768 | 38 | 3,189 | 1,234,750 | 606,900 | 51 | 162,400 | 31,288 | 0.65 | 5.16 |
| District 5-A | 1,975 | 1,779,052 | 892,739 | 1,795 | 224,336 | 54,505,767 | 23,508,918 | 1,922 | 6,101,531 | 1,392,282 | 1.56 | 5.92 |
| Fresno | 344 | 380,095 | 170,155 | 309 | 83,891 | 9,873,177 | 3,630,914 | 338 | 900,089 | 221,656 | 1.30 | 6.10 |
| Kern | 236 | 408,251 | 175,878 | 206 | 37,364 | 10,269,268 | 5,214,470 | 232 | 860,658 | 287,537 | 1.63 | 5.51 |
| Kings | 162 | 71,651 | 45,811 | 149 | 12,451 | 3,033,872 | 1,554,613 | 159 | 354,990 | 77,441 | 1.89 | 4.98 |
| Madera | 103 | 41,178 | 20,349 | 95 | 9,402 | 2,095,704 | 850,702 | 100 | 298,300 | 57,745 | 2.84 | 6.79 |
| Merced | 229 | 200,755 | 112,028 | 209 | 27,959 | 8,582,271 | 2,657,842 | 225 | 701,050 | 187,952 | 1.68 | 7.07 |
| San Joaquin | 290 | 103,632 | 43,059 | 271 | 20,495 | 7,484,607 | 2,900,108 | 282 | 1,000,050 | 157,964 | 3.67 | 5.45 |
| Stanislaus | 195 | 123,688 | 87,516 | 175 | 10,824 | 4,263,959 | 1,896,624 | 191 | 638,210 | 119,877 | 1.37 | 6.32 |
| Tulare | 416 | 449,802 | 237,943 | 383 | 41,970 | 10,902,909 | 4,803,645 | 395 | 1,348,184 | 282,110 | 1.19 | 5.87 |
| District 6 | 411 | 689,857 | 356,842 | 292 | 15,802 | 9,375,568 | 3,671,054 | 392 | 1,199,791 | 201,380 | 0.56 | 5.49 |
| Alpine | 2 | (1) | (1) | 2 | (1) | (1) | (1) | 2 | (1) | (1) | (1) | (1) |
| Amador | 78 | 120,382 | 52,998 | 56 | 3,320 | 1,719,053 | 513,735 | 75 | 230,320 | 29,156 | 0.55 | 5.68 |
| Calaveras | 89 | 160,373 | 87,047 | 70 | 2,470 | 1,842,098 | 722,046 | 88 | 206,060 | 41,448 | 0.48 | 5.74 |
| El Dorado | 44 | 90,485 | 54,119 | 35 | 1,472 | 932,687 | 395,786 | 41 | 165,221 | 20,688 | 0.38 | 5.23 |
| Inyo | 10 | 13,546 | 10,973 | 8 | 545 | 717,200 | 459,800 | 9 | 74,400 | 4,525 | 0.41 | 0.98 |
| Mariposa | 47 | 112,740 | 34,946 | 15 | 595 | 1,165,062 | 426,538 | 46 | 87,200 | 29,387 | 0.53 | 6.89 |
| Mono | 2 | (1) | (1) | 1 | (1) | (1) | (1) | 2 | (1) | (1) | (1) | (1) |
| Nevada | 25 | 44,285 | 25,467 | 22 | 821 | 555,742 | 225,522 | 22 | 77,200 | 13,344 | 0.52 | 5.92 |
| Placer | 58 | 32,901 | 14,735 | 42 | 2,120 | 838,165 | 273,975 | 58 | 186,800 | 11,604 | 0.79 | 4.24 |
| Sierra | 12 | 14,789 | 6,459 | 11 | 2,787 | 267,810 | 60,610 | 12 | 70,550 | 3,521 | 0.55 | 5.81 |
| Tuolumne | 44 | 94,128 | 48,701 | 30 | 1,101 | 1,162,751 | 529,282 | 39 | 88,840 | 44,882 | 0.92 | 8.48 |
| District 8 | 797 | 782,076 | 650,217 | 696 | 69,994 | 24,734,312 | 11,515,242 | 762 | 3,003,694 | 596,841 | 0.92 | 5.18 |
| Imperial | 81 | 31,445 | 17,104 | 73 | 23,464 | 3,560,255 | 2,131,615 | 72 | 192,490 | 229,055 | 13.39 | 10.75 |
| Los Angeles | 227 | 37,433 | 24,620 | 187 | 10,480 | 6,817,880 | 3,310,263 | 221 | 931,144 | 102,575 | 4.17 | 3.10 |
| Orange | 71 | 6,042 | 3,417 | 62 | 2,485 | 1,878,730 | 670,327 | 68 | 236,240 | 21,853 | 6.40 | 3.26 |
| Riverside | 115 | 31,748 | 16,207 | 112 | 9,522 | 2,286,020 | 787,228 | 111 | 324,234 | 47,840 | 2.95 | 6.08 |
| San Bernardino | 105 | 449,850 | 436,970 | 88 | 3,548 | 2,263,378 | 869,263 | 98 | 353,993 | 28,512 | 0.07 | 3.28 |
| San Diego | 118 | 88,445 | 48,319 | 99 | 5,753 | 2,696,999 | 1,395,941 | 115 | 474,450 | 47,415 | 0.98 | 3.40 |
| Santa Barbara | 52 | 82,172 | 49,840 | 49 | 9,224 | 2,968,975 | 1,437,645 | 49 | 293,100 | 70,840 | 1.42 | 4.93 |
| Ventura | 30 | 74,941 | 53,740 | 26 | 5,520 | 2,282,075 | 912,960 | 30 | 198,043 | 48,751 | 0.91 | 5.34 |

State totals. For total part owners see volume I, County table II.

TABLE 11.—CASH RENT PAID, OR PAYABLE, BY CASH TENANTS AND BY PART OWNERS RENTING ON

("White" includes Mexicans; "nonwhite" includes Negroes,

| STATE CROP-REPORTING DISTRICT AND COLOR GROUP | Total cash tenants 1940 | CASH TENANTS REPORTING AMOUNT OF RENT | | | | | | | | | |
|---|---|---|---|---|---|---|---|---|---|---|---|
| | | Number, 1940 | Land in farms, 1940 (acres) | Cropland harvested, 1939 | | Value of land and buildings 1940 (dollars) | Value of buildings 1940 | | Cash rent paid, or payable, 1940 (dollars) | | |
| | | | | Farms reporting | Acres | | Farms reporting | Dollars | Amount | Average | |
| | | | | | | | | | | Per acre | Per $100 of value |
| The South | 254,351 | 242,194 | 31,208,709 | 218,087 | 6,251,345 | 584,494,495 | 232,241 | 130,060,636 | 32,894,127 | 1.05 | 5.63 |
| White | 189,667 | 179,458 | 28,092,604 | 157,660 | 4,794,854 | 518,042,313 | 172,483 | 113,827,276 | 27,563,710 | 0.98 | 5.32 |
| Nonwhite | 64,684 | 62,736 | 3,116,105 | 60,427 | 1,456,491 | 66,452,182 | 59,758 | 16,233,360 | 5,330,417 | 1.71 | 8.02 |
| GEOGRAPHIC DIVISIONS | | | | | | | | | | | |
| South Atlantic | 85,719 | 81,590 | 6,316,941 | 76,548 | 2,033,856 | 157,736,132 | 77,925 | 51,063,015 | 8,688,692 | 1.38 | 5.51 |
| White | 62,259 | 58,867 | 4,979,956 | 54,548 | 1,432,738 | 131,028,393 | 56,469 | 43,512,445 | 6,878,347 | 1.38 | 5.25 |
| Nonwhite | 23,460 | 22,723 | 1,336,985 | 22,000 | 601,118 | 26,707,739 | 21,456 | 7,550,570 | 1,810,345 | 1.35 | 6.78 |
| East South Central | 83,074 | 79,535 | 5,105,752 | 75,089 | 1,796,880 | 126,932,806 | 76,607 | 33,546,467 | 8,842,252 | 1.73 | 6.97 |
| White | 52,382 | 49,526 | 3,787,824 | 46,009 | 1,154,072 | 100,781,567 | 47,819 | 27,246,694 | 6,357,449 | 1.68 | 6.31 |
| Nonwhite | 30,692 | 30,009 | 1,317,928 | 29,090 | 642,808 | 26,151,239 | 28,788 | 6,099,773 | 2,484,803 | 1.89 | 9.50 |
| West South Central | 85,558 | 81,069 | 19,786,016 | 68,440 | 2,420,609 | 299,825,557 | 77,709 | 45,651,154 | 15,363,183 | 0.78 | 5.12 |
| White | 75,026 | 71,065 | 19,324,824 | 57,103 | 2,208,044 | 286,232,353 | 68,195 | 43,068,137 | 14,327,914 | 0.74 | 5.01 |
| Nonwhite | 10,532 | 10,004 | 461,192 | 9,337 | 212,565 | 13,593,204 | 9,514 | 2,583,017 | 1,035,269 | 2.24 | 7.62 |
| SOUTH ATLANTIC | | | | | | | | | | | |
| Delaware | | | | | | | | | | | |
| State total | 523 | 486 | 33,917 | 431 | 11,531 | 2,980,412 | 473 | 1,357,491 | 101,498 | 2.99 | 3.41 |
| White | 473 | 440 | 31,991 | 389 | 11,021 | 2,880,911 | 427 | 1,303,116 | 97,278 | 3.04 | 3.38 |
| Nonwhite | 50 | 46 | 1,926 | 42 | 510 | 99,501 | 46 | 54,375 | 4,220 | 2.19 | 4.24 |
| District 2 | 177 | 177 | 15,821 | 165 | 5,741 | 2,126,486 | 173 | 886,023 | 64,191 | 4.08 | 3.02 |
| White | 170 | 170 | 15,536 | 158 | 5,680 | 2,102,086 | 166 | 873,123 | 63,119 | 4.06 | 3.00 |
| Nonwhite | 7 | 7 | 285 | 7 | 61 | 24,400 | 7 | 12,900 | 1,072 | 3.76 | 4.39 |
| District 5 | 175 | 164 | 10,202 | 147 | 2,760 | 429,010 | 163 | 249,973 | 20,331 | 1.99 | 4.74 |
| White | 146 | 138 | 9,009 | 124 | 2,479 | 381,250 | 137 | 223,333 | 18,451 | 2.05 | 4.84 |
| Nonwhite | 29 | 26 | 1,193 | 23 | 281 | 47,760 | 26 | 26,640 | 1,880 | 1.58 | 3.94 |
| District 8 | 171 | 145 | 7,894 | 119 | 3,030 | 424,916 | 137 | 221,495 | 16,976 | 2.15 | 4.00 |
| White | 157 | 132 | 7,446 | 107 | 2,862 | 397,575 | 124 | 206,660 | 15,708 | 2.11 | 3.95 |
| Nonwhite | 14 | 13 | 448 | 12 | 168 | 27,341 | 13 | 14,835 | 1,268 | 2.83 | 4.64 |
| Maryland | | | | | | | | | | | |
| State total | 2,216 | 2,035 | 141,560 | 1,724 | 45,528 | 9,731,816 | 1,959 | 3,948,326 | 428,310 | 3.03 | 4.40 |
| White | 2,041 | 1,883 | 136,739 | 1,590 | 44,255 | 9,540,655 | 1,811 | 3,870,591 | 415,679 | 3.04 | 4.36 |
| Nonwhite | 175 | 152 | 4,821 | 134 | 1,273 | 191,161 | 148 | 77,735 | 12,631 | 2.62 | 6.61 |
| District 1 | 243 | 230 | 25,832 | 210 | 3,602 | 552,400 | 223 | 211,465 | 26,820 | 1.04 | 4.86 |
| White | 243 | 230 | 25,832 | 210 | 3,602 | 552,400 | 223 | 211,465 | 26,820 | 1.04 | 4.86 |
| Nonwhite | | | | | | | | | | | |
| District 2 | 1,194 | 1,116 | 71,253 | 914 | 28,577 | 6,828,855 | 1,079 | 2,857,849 | 290,918 | 4.08 | 4.26 |
| White | 1,148 | 1,073 | 70,213 | 876 | 28,354 | 6,775,795 | 1,036 | 2,850,165 | 287,503 | 4.09 | 4.24 |
| Nonwhite | 46 | 43 | 1,040 | 38 | 223 | 54,040 | 43 | 27,684 | 3,415 | 3.28 | 6.32 |
| District 8 | 245 | 208 | 13,341 | 170 | 2,890 | 1,127,320 | 205 | 379,720 | 46,097 | 3.46 | 4.09 |
| White | 198 | 174 | 11,914 | 141 | 2,492 | 1,072,870 | 171 | 360,570 | 42,381 | 3.56 | 3.95 |
| Nonwhite | 47 | 34 | 1,427 | 29 | 398 | 54,450 | 34 | 19,150 | 3,716 | 2.60 | 6.82 |
| District 9 | 534 | 481 | 31,134 | 430 | 10,459 | 1,222,261 | 452 | 499,292 | 64,475 | 2.07 | 5.28 |
| White | 452 | 406 | 28,780 | 363 | 9,807 | 1,139,590 | 381 | 468,391 | 58,975 | 2.05 | 5.18 |
| Nonwhite | 82 | 75 | 2,354 | 67 | 652 | 82,671 | 71 | 30,901 | 5,500 | 2.34 | 6.65 |
| District of Columbia | | | | | | | | | | | |
| District total | 10 | 9 | 143 | 7 | 46 | 174,000 | 9 | 28,700 | 2,705 | 18.92 | 1.55 |
| White | 10 | 9 | 143 | 7 | 46 | 174,000 | 9 | 28,700 | 2,705 | 18.92 | 1.55 |
| Nonwhite | | | | | | | | | | | |
| Virginia | | | | | | | | | | | |
| State total | 8,573 | 7,859 | 564,306 | 7,031 | 111,138 | 20,379,484 | 7,648 | 7,785,111 | 855,223 | 1.52 | 4.20 |
| White | 6,999 | 6,423 | 485,467 | 5,711 | 93,525 | 18,525,327 | 6,264 | 7,153,328 | 754,158 | 1.55 | 4.07 |
| Nonwhite | 1,574 | 1,436 | 78,839 | 1,320 | 17,613 | 1,854,157 | 1,384 | 631,783 | 101,065 | 1.28 | 5.45 |
| District 2 | 1,122 | 1,030 | 71,704 | 860 | 16,333 | 4,066,486 | 1,012 | 1,746,563 | 152,147 | 2.12 | 3.74 |
| White | 1,038 | 959 | 69,037 | 807 | 15,839 | 3,948,245 | 943 | 1,699,175 | 147,692 | 2.14 | 3.74 |
| Nonwhite | 84 | 71 | 2,667 | 53 | 494 | 118,241 | 69 | 47,388 | 4,455 | 1.67 | 3.77 |
| District 4 | 663 | 585 | 43,401 | 518 | 6,698 | 1,924,273 | 575 | 824,647 | 75,148 | 1.73 | 3.91 |
| White | 645 | 568 | 43,148 | 502 | 6,650 | 1,903,475 | 558 | 815,670 | 73,885 | 1.71 | 3.88 |
| Nonwhite | 18 | 17 | 253 | 16 | 48 | 20,798 | 17 | 8,977 | 1,263 | 4.99 | 6.07 |
| District 5 | 1,765 | 1,585 | 106,784 | 1,353 | 13,942 | 3,732,684 | 1,581 | 1,670,612 | 148,821 | 1.39 | 3.99 |
| White | 1,344 | 1,230 | 94,274 | 1,038 | 12,584 | 3,456,269 | 1,212 | 1,549,255 | 133,913 | 1.42 | 3.87 |
| Nonwhite | 421 | 355 | 12,510 | 315 | 1,358 | 276,415 | 349 | 121,357 | 14,908 | 1.19 | 5.39 |
| District 6 | 709 | 663 | 54,817 | 598 | 14,607 | 2,286,376 | 643 | 778,838 | 96,505 | 1.76 | 4.22 |
| White | 533 | 499 | 49,297 | 446 | 13,171 | 2,092,727 | 487 | 711,905 | 87,730 | 1.78 | 4.19 |
| Nonwhite | 176 | 164 | 5,520 | 152 | 1,436 | 193,649 | 156 | 66,933 | 8,775 | 1.59 | 4.53 |
| District 7 | 1,927 | 1,751 | 95,562 | 1,599 | 11,948 | 2,564,467 | 1,702 | 768,099 | 95,620 | 1.00 | 3.73 |
| White | 1,917 | 1,742 | 95,419 | 1,592 | 11,913 | 2,558,837 | 1,693 | 766,524 | 95,162 | 1.00 | 3.72 |
| Nonwhite | 10 | 9 | 143 | 7 | 35 | 5,630 | 9 | 1,575 | 458 | 3.20 | 8.13 |
| District 8 | 776 | 701 | 43,813 | 620 | 6,771 | 1,115,133 | 682 | 510,906 | 60,477 | 1.38 | 5.42 |
| White | 602 | 551 | 37,310 | 484 | 5,408 | 946,085 | 536 | 438,291 | 51,533 | 1.38 | 5.45 |
| Nonwhite | 174 | 150 | 6,503 | 136 | 1,363 | 169,048 | 146 | 72,615 | 8,944 | 1.38 | 5.29 |
| District 9 | 1,578 | 1,514 | 147,591 | 1,456 | 40,507 | 4,341,595 | 1,448 | 1,402,471 | 218,544 | 1.48 | 5.03 |
| White | 894 | 851 | 96,482 | 821 | 27,688 | 3,299,689 | 814 | 1,091,783 | 156,994 | 1.63 | 4.76 |
| Nonwhite | 684 | 663 | 51,109 | 635 | 12,819 | 1,041,906 | 634 | 310,688 | 61,550 | 1.20 | 5.91 |
| Independent cities | 33 | 30 | 634 | 27 | 332 | 348,450 | 25 | 82,975 | 7,961 | 12.56 | 2.28 |
| White | 26 | 23 | 500 | 21 | 272 | 320,000 | 21 | 80,725 | 7,249 | 14.50 | 2.27 |
| Nonwhite | 7 | 7 | 134 | 6 | 60 | 28,450 | 4 | 2,250 | 712 | 5.31 | 2.50 |

A CASH BASIS; BY COLOR OF OPERATOR, BY CROP-REPORTING DISTRICTS; FOR THE SOUTH: 1940—Continued

Indians, Chinese, Japanese, and all other nonwhite races)

| STATE CROP-REPORTING DISTRICT AND COLOR GROUP | PART OWNERS RENTING ON A CASH BASIS AND REPORTING AMOUNT OF RENT | | | | | | | | | | | |
|---|---|---|---|---|---|---|---|---|---|---|---|---|
| | Number 1940 | Land in farms, 1940 (acres) | | Cropland harvested 1939 | | Value of land and buildings, 1940 (dollars) | | Value of buildings 1940 | | Cash rent paid, or payable 1940 (dollars) | | |
| | | Total | Rented portion | Farms reporting | Acres | Total | Rented portion | Farms reporting | Dollars | Amount | Average: Per acre | Average: Per $100 of value |
| The South | 48,151 | 28,881,593 | 13,962,771 | 45,763 | 3,515,983 | 457,733,347 | 183,784,516 | 46,700 | 76,233,326 | 8,027,383 | 0.57 | 4.37 |
| White | 39,147 | 28,257,079 | 13,679,055 | 36,848 | 3,264,887 | 442,681,389 | 178,167,139 | 37,976 | 72,399,142 | 7,599,334 | 0.56 | 4.27 |
| Nonwhite | 9,004 | 624,514 | 283,716 | 8,915 | 251,096 | 15,051,958 | 5,617,377 | 8,724 | 3,834,184 | 428,049 | 1.51 | 7.62 |
| GEOGRAPHIC DIVISIONS | | | | | | | | | | | | |
| South Atlantic | 16,142 | 3,013,421 | 1,450,019 | 15,927 | 890,976 | 84,171,844 | 27,044,766 | 15,633 | 25,874,848 | 1,525,080 | 1.05 | 5.64 |
| White | 11,531 | 2,787,965 | 1,346,224 | 11,342 | 775,678 | 78,252,809 | 25,052,254 | 11,159 | 23,915,068 | 1,358,513 | 1.01 | 5.42 |
| Nonwhite | 4,611 | 225,456 | 103,795 | 4,585 | 115,298 | 5,919,035 | 1,992,512 | 4,474 | 1,959,780 | 166,567 | 1.60 | 8.36 |
| East South Central | 11,031 | 1,940,770 | 826,207 | 10,845 | 570,419 | 55,636,471 | 20,901,695 | 10,714 | 13,872,073 | 1,328,029 | 1.61 | 6.35 |
| White | 8,039 | 1,743,535 | 733,021 | 7,885 | 491,372 | 51,490,689 | 19,301,943 | 7,825 | 12,789,279 | 1,173,153 | 1.60 | 6.08 |
| Nonwhite | 2,992 | 197,235 | 93,186 | 2,960 | 79,047 | 4,145,782 | 1,599,752 | 2,889 | 1,082,794 | 154,876 | 1.66 | 9.68 |
| West South Central | 20,978 | 23,927,402 | 11,686,545 | 18,991 | 2,054,588 | 317,925,032 | 135,838,055 | 20,353 | 36,486,405 | 5,174,274 | 0.44 | 3.81 |
| White | 19,577 | 23,725,579 | 11,599,810 | 17,621 | 1,997,837 | 312,937,891 | 133,812,942 | 18,992 | 35,694,795 | 5,067,668 | 0.44 | 3.79 |
| Nonwhite | 1,401 | 201,823 | 86,735 | 1,370 | 56,751 | 4,987,141 | 2,025,113 | 1,361 | 791,610 | 106,606 | 1.23 | 5.26 |
| SOUTH ATLANTIC | | | | | | | | | | | | |
| Delaware | | | | | | | | | | | | |
| State total | 73 | 11,564 | 3,590 | 72 | 5,260 | 659,389 | 198,242 | 72 | 293,122 | 8,865 | 2.47 | 4.47 |
| White | 69 | 11,311 | 3,517 | 68 | 5,190 | 648,315 | 194,058 | 68 | 287,835 | 8,713 | 2.48 | 4.49 |
| Nonwhite | 4 | 253 | 73 | 4 | 70 | 11,074 | 4,184 | 4 | 5,287 | 152 | 2.08 | 3.63 |
| District 2 | 24 | 3,581 | 942 | 24 | 1,713 | 327,235 | 104,140 | 24 | 147,025 | 2,556 | 2.71 | 2.45 |
| White | 22 | 3,445 | 923 | 22 | 1,679 | 322,935 | 103,240 | 22 | 145,125 | 2,516 | 2.73 | 2.44 |
| Nonwhite | 2 | 136 | 19 | 2 | 34 | 4,300 | 900 | 2 | 1,900 | 40 | 2.11 | 4.44 |
| District 5 | 9 | 996 | 383 | 9 | 449 | 55,500 | 13,630 | 8 | 23,550 | 949 | 2.48 | 6.96 |
| White | 8 | 982 | 379 | 8 | 438 | 54,700 | 13,520 | 7 | 23,150 | 937 | 2.47 | 6.93 |
| Nonwhite | 1 | 14 | 4 | 1 | 11 | 800 | 110 | 1 | 400 | 12 | 3.00 | 10.91 |
| District 8 | 40 | 6,987 | 2,265 | 39 | 3,098 | 276,654 | 80,472 | 40 | 122,547 | 5,360 | 2.37 | 6.66 |
| White | 39 | 6,884 | 2,215 | 38 | 3,073 | 270,680 | 77,298 | 39 | 119,560 | 5,260 | 2.37 | 6.80 |
| Nonwhite | 1 | 103 | 50 | 1 | 25 | 5,974 | 3,174 | 1 | 2,987 | 100 | 2.00 | 3.15 |
| Maryland | | | | | | | | | | | | |
| State total | 426 | 67,166 | 23,666 | 424 | 30,855 | 4,411,943 | 1,130,138 | 415 | 1,757,485 | 58,594 | 2.48 | 5.18 |
| White | 403 | 66,109 | 23,072 | 401 | 30,469 | 4,345,008 | 1,110,149 | 393 | 1,730,085 | 57,814 | 2.51 | 5.21 |
| Nonwhite | 23 | 1,057 | 594 | 23 | 386 | 66,935 | 19,989 | 22 | 27,400 | 780 | 1.31 | 3.90 |
| District 1 | 22 | 4,601 | 2,638 | 22 | 925 | 106,694 | 38,797 | 22 | 44,090 | 1,395 | 0.53 | 3.60 |
| White | 22 | 4,601 | 2,638 | 22 | 925 | 106,694 | 38,797 | 22 | 44,090 | 1,395 | 0.53 | 3.60 |
| Nonwhite | | | | | | | | | | | | |
| District 2 | 175 | 24,195 | 8,992 | 174 | 11,946 | 2,338,496 | 561,248 | 172 | 1,016,270 | 28,722 | 2.97 | 4.76 |
| White | 172 | 23,961 | 8,831 | 171 | 11,859 | 2,331,911 | 556,584 | 170 | 1,015,470 | 28,577 | 3.01 | 4.78 |
| Nonwhite | 3 | 234 | 161 | 3 | 87 | 6,585 | 4,664 | 2 | 800 | 145 | 0.90 | 3.11 |
| District 8 | 64 | 7,955 | 3,000 | 64 | 2,702 | 701,018 | 203,548 | 62 | 275,075 | 8,275 | 2.09 | 3.08 |
| White | 53 | 7,527 | 2,696 | 53 | 2,531 | 654,568 | 191,098 | 51 | 254,225 | 5,938 | 2.20 | 3.11 |
| Nonwhite | 11 | 428 | 304 | 11 | 171 | 46,450 | 12,450 | 11 | 20,850 | 337 | 1.11 | 2.71 |
| District 9 | 165 | 30,415 | 9,036 | 164 | 15,282 | 1,265,735 | 326,545 | 159 | 422,050 | 24,202 | 2.68 | 7.41 |
| White | 156 | 30,020 | 8,907 | 155 | 15,154 | 1,251,835 | 323,670 | 150 | 416,300 | 23,904 | 2.68 | 7.39 |
| Nonwhite | 9 | 395 | 129 | 9 | 128 | 13,900 | 2,875 | 9 | 5,750 | 298 | 2.31 | 10.37 |
| District of Columbia | | | | | | | | | | | | |
| District total | | | | | | | | | | | | |
| White | | | | | | | | | | | | |
| Nonwhite | | | | | | | | | | | | |
| Virginia | | | | | | | | | | | | |
| State total | 1,606 | 337,313 | 135,547 | 1,579 | 94,513 | 16,608,656 | 5,329,611 | 1,573 | 5,259,320 | 204,594 | 1.51 | 3.84 |
| White | 1,316 | 323,096 | 128,737 | 1,290 | 89,115 | 16,104,717 | 5,172,681 | 1,290 | 5,050,947 | 194,138 | 1.51 | 3.75 |
| Nonwhite | 290 | 14,217 | 6,810 | 289 | 5,398 | 503,939 | 156,930 | 283 | 208,373 | 10,456 | 1.54 | 6.66 |
| District 2 | 165 | 44,828 | 17,034 | 152 | 12,963 | 2,800,245 | 846,392 | 160 | 969,070 | 25,184 | 1.48 | 2.98 |
| White | 161 | 44,463 | 16,982 | 148 | 12,938 | 2,796,645 | 843,667 | 156 | 967,095 | 25,135 | 1.48 | 2.98 |
| Nonwhite | 4 | 65 | 52 | 4 | 25 | 3,600 | 2,725 | 4 | 1,975 | 49 | 0.94 | 1.80 |
| District 4 | 142 | 47,978 | 18,662 | 142 | 9,278 | 2,243,939 | 588,583 | 141 | 743,275 | 22,181 | 1.19 | 3.77 |
| White | 139 | 47,914 | 18,632 | 139 | 9,260 | 2,239,439 | 587,043 | 138 | 741,075 | 22,087 | 1.19 | 3.76 |
| Nonwhite | 3 | 65 | 30 | 3 | 16 | 4,500 | 1,540 | 3 | 2,200 | 94 | 3.13 | 6.10 |
| District 5 | 218 | 39,907 | 16,699 | 214 | 10,576 | 1,545,864 | 482,307 | 214 | 620,727 | 17,293 | 1.04 | 3.59 |
| White | 173 | 38,130 | 15,891 | 169 | 10,067 | 1,488,400 | 467,554 | 169 | 594,402 | 15,248 | 1.02 | 3.48 |
| Nonwhite | 45 | 1,777 | 808 | 45 | 509 | 57,464 | 14,753 | 45 | 26,325 | 1,045 | 1.29 | 7.08 |
| District 6 | 357 | 40,389 | 15,245 | 354 | 15,568 | 2,128,627 | 556,745 | 347 | 821,355 | 25,078 | 1.64 | 4.50 |
| White | 252 | 36,976 | 13,796 | 250 | 13,742 | 1,942,542 | 504,353 | 245 | 737,740 | 22,716 | 1.65 | 4.50 |
| Nonwhite | 105 | 3,413 | 1,449 | 104 | 1,624 | 186,085 | 52,392 | 102 | 83,615 | 2,362 | 1.63 | 4.51 |
| District 7 | 265 | 65,425 | 26,083 | 260 | 11,993 | 3,236,056 | 1,134,747 | 261 | 680,151 | 37,509 | 1.44 | 3.31 |
| White | 264 | 65,406 | 26,081 | 259 | 11,986 | 3,235,056 | 1,134,547 | 260 | 680,051 | 37,473 | 1.44 | 3.30 |
| Nonwhite | 1 | 19 | 2 | 1 | 7 | 1,000 | 200 | 1 | 100 | 36 | 18.00 | 18.00 |
| District 8 | 72 | 16,280 | 6,950 | 72 | 2,600 | 603,380 | 203,203 | 70 | 238,233 | 5,663 | 0.81 | 2.79 |
| White | 60 | 15,464 | 6,515 | 60 | 2,401 | 583,160 | 193,786 | 59 | 232,750 | 5,120 | 0.79 | 2.64 |
| Nonwhite | 12 | 816 | 435 | 12 | 199 | 20,220 | 9,417 | 11 | 5,483 | 543 | 1.25 | 5.77 |
| District 9 | 380 | 82,353 | 34,700 | 380 | 31,635 | 3,913,745 | 1,477,574 | 373 | 1,151,209 | 70,869 | 2.04 | 4.80 |
| White | 260 | 74,291 | 30,666 | 260 | 28,617 | 3,682,675 | 1,401,671 | 256 | 1,082,534 | 64,542 | 2.10 | 4.60 |
| Nonwhite | 120 | 8,062 | 4,034 | 120 | 3,018 | 231,070 | 75,903 | 117 | 88,675 | 6,327 | 1.57 | 8.34 |
| Independent cities | 7 | 452 | 174 | 5 | 104 | 136,800 | 40,060 | 7 | 35,300 | 817 | 4.70 | 2.04 |
| White | 7 | 452 | 174 | 5 | 104 | 136,800 | 40,060 | 7 | 35,300 | 817 | 4.70 | 2.04 |
| Nonwhite | | | | | | | | | | | | |

TABLE 11.—CASH RENT PAID, OR PAYABLE, BY CASH TENANTS AND BY PART OWNERS RENTING ON

("White" includes Mexicans; "nonwhite" includes Negroes,

| STATE CROP-REPORTING DISTRICT AND COLOR GROUP | Total cash tenants 1940 | CASH TENANTS REPORTING AMOUNT OF RENT | | | | | | | | | |
|---|---|---|---|---|---|---|---|---|---|---|---|
| | | Number, 1940 | Land in farms, 1940 (acres) | Cropland harvested, 1939 | | Value of land and buildings 1940 (dollars) | Value of buildings 1940 | | Cash rent paid, or payable, 1940 (dollars) | | |
| | | | | Farms reporting | Acres | | Farms reporting | Dollars | Amount | Average: Per acre | Average: Per $100 of value |
| SOUTH ATLANTIC—Continued | | | | | | | | | | | |
| West Virginia | | | | | | | | | | | |
| State total | 12,774 | 11,843 | 713,000 | 10,907 | 87,742 | 18,563,341 | 11,703 | 6,435,342 | 813,065 | 1.14 | 4.38 |
| White | 12,584 | 11,656 | 710,892 | 10,734 | 87,259 | 18,422,969 | 11,520 | 6,357,767 | 796,603 | 1.12 | 4.32 |
| Nonwhite | 190 | 187 | 2,108 | 173 | 483 | 140,372 | 183 | 77,575 | 16,462 | 7.81 | 11.73 |
| District 2 | 3,244 | 2,904 | 189,483 | 2,657 | 28,715 | 6,185,282 | 2,869 | 2,469,476 | 295,885 | 1.56 | 4.78 |
| White | 3,222 | 2,882 | 188,883 | 2,635 | 28,615 | 6,166,907 | 2,847 | 2,462,221 | 294,008 | 1.56 | 4.77 |
| Nonwhite | 22 | 22 | 600 | 22 | 100 | 18,375 | 22 | 7,255 | 1,857 | 3.10 | 10.11 |
| District 4 | 8,098 | 7,633 | 394,408 | 7,084 | 44,359 | 9,523,891 | 7,549 | 3,013,143 | 395,957 | 1.00 | 4.16 |
| White | 7,939 | 7,477 | 393,092 | 6,940 | 44,002 | 9,409,716 | 7,397 | 2,945,703 | 381,710 | 0.97 | 4.06 |
| Nonwhite | 159 | 156 | 1,316 | 144 | 357 | 114,175 | 152 | 67,440 | 14,247 | 10.83 | 12.48 |
| District 6 | 1,432 | 1,306 | 129,109 | 1,166 | 14,668 | 2,854,168 | 1,285 | 952,723 | 121,243 | 0.94 | 4.25 |
| White | 1,423 | 1,297 | 128,917 | 1,159 | 14,642 | 2,846,346 | 1,276 | 949,843 | 120,885 | 0.94 | 4.25 |
| Nonwhite | 9 | 9 | 192 | 7 | 26 | 7,822 | 9 | 2,880 | 358 | 1.86 | 4.58 |
| North Carolina | | | | | | | | | | | |
| State total | 10,720 | 10,001 | 617,779 | 9,378 | 171,269 | 21,340,889 | 9,486 | 6,512,503 | 1,159,896 | 1.88 | 5.44 |
| White | 8,339 | 7,712 | 490,929 | 7,162 | 127,777 | 17,193,945 | 7,347 | 5,453,036 | 927,850 | 1.89 | 5.40 |
| Nonwhite | 2,381 | 2,289 | 126,850 | 2,216 | 43,492 | 4,146,944 | 2,139 | 1,059,467 | 232,046 | 1.83 | 5.60 |
| District 1 | 489 | 432 | 21,673 | 380 | 2,321 | 610,413 | 401 | 189,203 | 25,988 | 1.20 | 4.26 |
| White | 476 | 422 | 21,115 | 370 | 2,263 | 594,581 | 394 | 187,253 | 25,528 | 1.21 | 4.29 |
| Nonwhite | 13 | 10 | 558 | 10 | 58 | 15,832 | 7 | 1,950 | 460 | 0.82 | 2.91 |
| District 2 | 1,391 | 1,298 | 82,516 | 1,215 | 19,206 | 2,771,815 | 1,254 | 933,296 | 152,284 | 1.85 | 5.49 |
| White | 986 | 914 | 60,889 | 846 | 13,889 | 2,246,855 | 883 | 772,371 | 121,802 | 2.00 | 5.42 |
| Nonwhite | 405 | 384 | 21,627 | 369 | 5,317 | 524,780 | 371 | 160,925 | 30,482 | 1.41 | 5.81 |
| District 3 | 2,092 | 2,034 | 145,930 | 2,004 | 56,514 | 5,676,413 | 1,899 | 1,563,453 | 323,687 | 2.22 | 5.70 |
| White | 1,040 | 1,002 | 85,055 | 988 | 51,664 | 3,377,351 | 935 | 1,004,315 | 193,067 | 2.27 | 5.72 |
| Nonwhite | 1,052 | 1,032 | 60,875 | 1,016 | 24,850 | 2,299,062 | 964 | 559,138 | 130,620 | 2.15 | 5.68 |
| District 4 | 2,368 | 2,175 | 85,660 | 1,954 | 14,026 | 2,693,352 | 2,125 | 879,160 | 142,117 | 1.68 | 5.28 |
| White | 2,321 | 2,132 | 84,637 | 1,916 | 13,745 | 2,649,272 | 2,084 | 866,410 | 139,836 | 1.65 | 5.28 |
| Nonwhite | 47 | 43 | 1,023 | 38 | 281 | 44,080 | 41 | 12,750 | 2,281 | 2.23 | 5.17 |
| District 5 | 1,009 | 949 | 72,172 | 850 | 14,817 | 2,133,124 | 907 | 770,484 | 111,276 | 1.54 | 5.22 |
| White | 810 | 753 | 58,679 | 673 | 12,403 | 1,837,495 | 719 | 679,229 | 96,835 | 1.65 | 5.27 |
| Nonwhite | 199 | 196 | 13,493 | 177 | 2,414 | 295,629 | 188 | 91,255 | 14,441 | 1.07 | 4.88 |
| District 6 | 818 | 755 | 44,342 | 743 | 17,014 | 2,010,311 | 702 | 543,849 | 120,538 | 2.72 | 6.00 |
| White | 681 | 630 | 39,223 | 621 | 14,826 | 1,801,856 | 591 | 491,883 | 108,073 | 2.76 | 6.00 |
| Nonwhite | 137 | 125 | 5,119 | 122 | 2,188 | 208,455 | 111 | 51,966 | 12,465 | 2.44 | 5.98 |
| District 8 | 1,171 | 1,073 | 86,468 | 970 | 20,888 | 2,671,913 | 1,013 | 779,582 | 120,893 | 1.40 | 4.52 |
| White | 1,015 | 929 | 76,599 | 834 | 18,322 | 2,389,811 | 877 | 717,183 | 109,325 | 1.43 | 4.57 |
| Nonwhite | 156 | 144 | 9,869 | 136 | 2,566 | 282,102 | 136 | 62,379 | 11,568 | 1.17 | 4.10 |
| District 9 | 1,382 | 1,285 | 79,018 | 1,262 | 26,483 | 2,773,748 | 1,185 | 853,496 | 163,113 | 2.06 | 5.88 |
| White | 1,010 | 930 | 64,732 | 914 | 20,465 | 2,296,724 | 864 | 734,392 | 133,384 | 2.06 | 5.81 |
| Nonwhite | 372 | 355 | 14,286 | 348 | 6,018 | 477,024 | 321 | 119,104 | 29,729 | 2.08 | 6.23 |
| South Carolina | | | | | | | | | | | |
| State total | 15,928 | 15,465 | 892,750 | 15,156 | 407,547 | 23,749,030 | 14,555 | 7,425,300 | 1,462,130 | 1.64 | 6.16 |
| White | 6,824 | 6,570 | 534,546 | 6,373 | 206,900 | 14,749,509 | 6,194 | 4,765,984 | 821,174 | 1.54 | 5.57 |
| Nonwhite | 9,104 | 8,895 | 358,204 | 8,783 | 200,647 | 8,999,521 | 8,361 | 2,659,316 | 640,956 | 1.79 | 7.12 |
| District 1 | 1,321 | 1,263 | 86,837 | 1,216 | 27,711 | 2,528,747 | 1,213 | 809,780 | 132,876 | 1.53 | 5.25 |
| White | 1,148 | 1,101 | 76,874 | 1,058 | 23,919 | 2,321,079 | 1,058 | 749,104 | 120,921 | 1.57 | 5.21 |
| Nonwhite | 173 | 162 | 9,963 | 158 | 3,792 | 207,668 | 155 | 60,676 | 11,955 | 1.20 | 5.76 |
| District 2 | 739 | 683 | 58,047 | 656 | 15,789 | 1,119,142 | 650 | 397,798 | 51,208 | 0.88 | 4.58 |
| White | 389 | 360 | 30,998 | 339 | 9,161 | 793,018 | 343 | 303,996 | 33,370 | 1.08 | 4.21 |
| Nonwhite | 350 | 323 | 27,049 | 317 | 6,628 | 326,126 | 307 | 93,802 | 17,838 | 0.66 | 5.47 |
| District 3 | 3,812 | 3,721 | 191,515 | 3,698 | 92,910 | 6,682,010 | 3,577 | 1,975,709 | 435,981 | 2.28 | 6.52 |
| White | 1,810 | 1,761 | 128,902 | 1,744 | 54,285 | 4,522,822 | 1,685 | 1,390,155 | 281,464 | 2.18 | 6.22 |
| Nonwhite | 2,002 | 1,960 | 62,611 | 1,954 | 38,625 | 2,159,188 | 1,892 | 585,554 | 154,517 | 2.47 | 7.16 |
| District 4 | 1,329 | 1,250 | 103,880 | 1,208 | 32,700 | 1,908,176 | 1,185 | 714,186 | 91,751 | 0.88 | 4.81 |
| White | 788 | 731 | 64,546 | 705 | 19,257 | 1,367,984 | 685 | 562,219 | 60,659 | 0.94 | 4.43 |
| Nonwhite | 541 | 519 | 39,334 | 503 | 13,443 | 540,192 | 500 | 151,967 | 31,092 | 0.79 | 5.76 |
| District 5 | 5,593 | 5,514 | 277,585 | 5,438 | 161,523 | 7,941,325 | 5,111 | 2,233,585 | 548,082 | 1.97 | 6.90 |
| White | 1,589 | 1,546 | 127,149 | 1,496 | 62,226 | 3,667,121 | 1,424 | 1,064,545 | 217,032 | 1.71 | 5.92 |
| Nonwhite | 4,004 | 3,968 | 150,436 | 3,942 | 99,297 | 4,274,204 | 3,687 | 1,169,040 | 331,060 | 2.20 | 7.75 |
| District 8 | 3,134 | 3,034 | 174,888 | 2,940 | 76,914 | 3,569,630 | 2,819 | 1,294,242 | 202,222 | 1.16 | 5.67 |
| White | 1,100 | 1,071 | 106,077 | 1,031 | 38,052 | 2,077,487 | 999 | 695,965 | 107,728 | 1.02 | 5.19 |
| Nonwhite | 2,034 | 1,963 | 68,811 | 1,909 | 38,862 | 1,492,143 | 1,820 | 598,277 | 94,494 | 1.37 | 6.33 |
| Georgia | | | | | | | | | | | |
| State total | 27,952 | 27,225 | 2,740,313 | 26,098 | 1,032,176 | 48,305,980 | 26,356 | 14,615,590 | 3,054,538 | 1.11 | 6.32 |
| White | 19,837 | 19,302 | 2,048,309 | 18,432 | 743,342 | 38,376,447 | 18,707 | 12,002,276 | 2,351,294 | 1.15 | 6.13 |
| Nonwhite | 8,115 | 7,923 | 692,004 | 7,666 | 288,834 | 9,929,533 | 7,649 | 2,613,314 | 703,244 | 1.02 | 7.08 |
| District 1 | 939 | 901 | 90,031 | 792 | 17,102 | 1,749,430 | 883 | 495,411 | 96,066 | 1.07 | 5.49 |
| White | 906 | 871 | 87,953 | 763 | 16,468 | 1,719,150 | 853 | 485,841 | 93,876 | 1.07 | 5.46 |
| Nonwhite | 33 | 30 | 2,078 | 29 | 634 | 30,280 | 30 | 9,570 | 2,190 | 1.05 | 7.23 |
| District 2 | 3,151 | 3,015 | 204,651 | 2,733 | 53,819 | 5,601,398 | 2,956 | 1,759,584 | 275,919 | 1.35 | 4.93 |
| White | 2,919 | 2,788 | 190,834 | 2,526 | 49,727 | 5,191,311 | 2,734 | 1,645,519 | 258,402 | 1.35 | 4.98 |
| Nonwhite | 232 | 227 | 13,817 | 207 | 4,092 | 410,087 | 222 | 114,065 | 17,517 | 1.27 | 4.27 |
| District 3 | 1,385 | 1,233 | 111,657 | 1,217 | 34,145 | 1,747,450 | 1,204 | 582,770 | 102,186 | 0.92 | 5.85 |
| White | 1,127 | 1,059 | 93,388 | 1,045 | 29,295 | 1,573,781 | 1,035 | 531,495 | 90,778 | 0.97 | 5.77 |
| Nonwhite | 258 | 174 | 18,269 | 172 | 4,850 | 173,669 | 189 | 51,275 | 11,408 | 0.62 | 6.57 |

A CASH BASIS; BY COLOR OF OPERATOR, BY CROP-REPORTING DISTRICTS; FOR THE SOUTH: 1940—Continued

Indians, Chinese, Japanese, and all other nonwhite races)

| STATE CROP-REPORTING DISTRICT AND COLOR GROUP | PART OWNERS RENTING ON A CASH BASIS AND REPORTING AMOUNT OF RENT | | | | | | | | | | | |
|---|---|---|---|---|---|---|---|---|---|---|---|---|
| | Number 1940 | Land in farms, 1940 (acres) | | Cropland harvested 1939 | | Value of land and buildings, 1940 (dollars) | | Value of buildings 1940 | | Cash rent paid, or payable 1940 (dollars) | | |
| | | Total | Rented portion | Farms reporting | Acres | Total | Rented portion | Farms reporting | Dollars | Amount | Average: Per acre | Average: Per $100 of value |
| SOUTH ATLANTIC—Continued | | | | | | | | | | | | |
| West Virginia | | | | | | | | | | | | |
| State total | 983 | 178,392 | 78,874 | 969 | 29,321 | 5,652,737 | 1,849,579 | 962 | 1,784,563 | 71,033 | 0.90 | 3.84 |
| White | 977 | 177,985 | 78,731 | 964 | 29,186 | 5,642,137 | 1,846,579 | 956 | 1,782,443 | 70,781 | 0.90 | 3.83 |
| Nonwhite | 6 | 407 | 143 | 5 | 135 | 10,600 | 3,000 | 6 | 2,120 | 252 | 1.76 | 8.40 |
| District 2 | 376 | 73,022 | 31,691 | 369 | 12,668 | 2,344,224 | 673,739 | 366 | 815,609 | 29,279 | 0.92 | 4.35 |
| White | 375 | 72,724 | 31,585 | 368 | 12,553 | 2,340,224 | 672,639 | 365 | 815,109 | 29,204 | 0.92 | 4.34 |
| Nonwhite | 1 | 298 | 106 | 1 | 115 | 4,000 | 1,100 | 1 | 500 | 75 | 0.71 | 6.82 |
| District 4 | 421 | 45,673 | 25,045 | 417 | 6,813 | 1,382,690 | 533,017 | 415 | 458,657 | 14,332 | 0.57 | 2.69 |
| White | 417 | 45,567 | 25,010 | 413 | 6,793 | 1,377,090 | 531,717 | 411 | 457,157 | 14,162 | 0.57 | 2.66 |
| Nonwhite | 4 | 106 | 35 | 4 | 20 | 5,600 | 1,300 | 4 | 1,500 | 170 | 4.86 | 13.08 |
| District 6 | 186 | 59,697 | 22,138 | 183 | 9,840 | 1,925,823 | 642,823 | 181 | 510,297 | 27,422 | 1.24 | 4.27 |
| White | 185 | 59,694 | 22,136 | 183 | 9,840 | 1,924,823 | 642,223 | 180 | 510,177 | 27,415 | 1.24 | 4.27 |
| Nonwhite | 1 | 3 | 2 | ——— | ——— | 1,000 | 600 | 1 | 120 | 7 | 3.50 | 1.17 |
| North Carolina | | | | | | | | | | | | |
| State total | 2,883 | 299,807 | 115,185 | 2,866 | 107,794 | 12,815,659 | 3,738,001 | 2,798 | 4,171,709 | 226,738 | 1.97 | 6.07 |
| White | 2,187 | 265,204 | 99,037 | 2,173 | 92,653 | 11,565,362 | 3,301,119 | 2,123 | 3,781,061 | 193,008 | 1.95 | 5.85 |
| Nonwhite | 696 | 34,603 | 16,148 | 693 | 15,141 | 1,250,297 | 436,882 | 675 | 390,648 | 33,730 | 2.09 | 7.72 |
| District 1 | 76 | 8,791 | 2,994 | 75 | 1,754 | 292,358 | 83,810 | 74 | 70,010 | 3,380 | 1.13 | 4.03 |
| White | 72 | 8,565 | 2,834 | 71 | 1,716 | 285,258 | 80,600 | 71 | 68,110 | 3,237 | 1.14 | 4.02 |
| Nonwhite | 4 | 226 | 160 | 4 | 38 | 7,100 | 3,210 | 3 | 1,900 | 143 | 0.89 | 4.45 |
| District 2 | 278 | 30,803 | 14,798 | 276 | 8,889 | 1,237,414 | 386,156 | 271 | 487,653 | 18,339 | 1.24 | 4.75 |
| White | 213 | 25,479 | 11,598 | 211 | 7,547 | 1,112,486 | 337,026 | 209 | 445,900 | 15,280 | 1.32 | 4.53 |
| Nonwhite | 65 | 5,324 | 3,200 | 65 | 1,342 | 124,928 | 49,130 | 62 | 41,753 | 3,059 | 0.96 | 6.23 |
| District 3 | 698 | 80,292 | 34,177 | 693 | 31,255 | 3,214,640 | 1,078,811 | 675 | 955,635 | 76,815 | 2.25 | 7.12 |
| White | 443 | 65,811 | 27,920 | 442 | 24,990 | 2,685,155 | 892,248 | 432 | 801,185 | 60,463 | 2.17 | 6.78 |
| Nonwhite | 253 | 14,481 | 6,257 | 251 | 6,265 | 529,485 | 186,563 | 243 | 154,450 | 16,352 | 2.61 | 8.76 |
| District 4 | 220 | 18,040 | 6,395 | 214 | 3,707 | 712,755 | 239,245 | 214 | 232,585 | 12,378 | 1.94 | 5.17 |
| White | 213 | 17,692 | 6,252 | 207 | 3,572 | 702,630 | 235,420 | 207 | 229,590 | 12,077 | 1.93 | 5.13 |
| Nonwhite | 7 | 348 | 143 | 7 | 135 | 10,125 | 3,825 | 7 | 3,005 | 301 | 2.10 | 7.87 |
| District 5 | 218 | 26,238 | 10,267 | 215 | 7,546 | 956,785 | 265,085 | 212 | 386,165 | 14,055 | 1.37 | 5.30 |
| White | 190 | 24,847 | 9,537 | 187 | 6,938 | 907,035 | 245,807 | 185 | 365,685 | 12,780 | 1.34 | 5.20 |
| Nonwhite | 28 | 1,391 | 730 | 28 | 608 | 49,750 | 19,278 | 27 | 20,480 | 1,275 | 1.75 | 6.61 |
| District 6 | 321 | 31,322 | 8,281 | 321 | 14,106 | 1,608,052 | 384,121 | 314 | 505,193 | 25,347 | 3.06 | 6.60 |
| White | 274 | 29,209 | 7,294 | 274 | 13,108 | 1,513,488 | 354,398 | 268 | 476,313 | 23,382 | 3.21 | 6.60 |
| Nonwhite | 47 | 2,113 | 987 | 47 | 998 | 94,564 | 29,723 | 46 | 28,880 | 1,965 | 1.99 | 6.61 |
| District 8 | 314 | 44,662 | 18,446 | 314 | 16,104 | 1,970,514 | 514,666 | 301 | 602,433 | 22,692 | 1.23 | 4.41 |
| White | 257 | 41,810 | 17,067 | 257 | 14,632 | 1,891,409 | 490,074 | 247 | 574,928 | 21,249 | 1.25 | 4.34 |
| Nonwhite | 57 | 2,852 | 1,379 | 57 | 1,472 | 79,105 | 24,592 | 54 | 27,505 | 1,443 | 1.05 | 5.87 |
| District 9 | 760 | 59,659 | 19,827 | 758 | 24,433 | 2,823,141 | 786,107 | 737 | 932,025 | 53,732 | 2.71 | 6.84 |
| White | 525 | 51,791 | 16,535 | 524 | 20,150 | 2,467,901 | 665,546 | 504 | 819,350 | 44,540 | 2.69 | 6.69 |
| Nonwhite | 235 | 7,868 | 3,292 | 234 | 4,283 | 355,240 | 120,561 | 233 | 112,675 | 9,192 | 2.79 | 7.62 |
| South Carolina | | | | | | | | | | | | |
| State total | 4,951 | 584,211 | 223,731 | 4,928 | 246,884 | 17,351,898 | 5,179,210 | 4,834 | 5,609,197 | 322,572 | 1.44 | 6.23 |
| White | 2,488 | 488,761 | 181,080 | 2,473 | 193,317 | 14,620,888 | 4,287,292 | 2,432 | 4,707,501 | 246,396 | 1.36 | 5.75 |
| Nonwhite | 2,463 | 95,450 | 42,651 | 2,455 | 53,567 | 2,731,010 | 891,918 | 2,402 | 901,696 | 76,176 | 1.79 | 8.54 |
| District 1 | 202 | 26,090 | 10,099 | 200 | 11,137 | 1,197,099 | 319,078 | 199 | 425,875 | 13,979 | 1.38 | 4.38 |
| White | 187 | 25,136 | 9,858 | 185 | 10,719 | 1,175,667 | 314,155 | 184 | 417,975 | 13,462 | 1.37 | 4.29 |
| Nonwhite | 15 | 954 | 241 | 15 | 418 | 21,432 | 4,923 | 15 | 7,900 | 517 | 2.15 | 10.50 |
| District 2 | 170 | 36,599 | 18,202 | 170 | 9,050 | 751,152 | 273,442 | 167 | 246,912 | 11,278 | 0.62 | 4.12 |
| White | 121 | 33,086 | 16,403 | 121 | 7,807 | 655,657 | 247,624 | 119 | 219,637 | 9,893 | 0.60 | 4.00 |
| Nonwhite | 49 | 3,513 | 1,799 | 49 | 1,243 | 95,495 | 25,818 | 48 | 27,275 | 1,385 | 0.77 | 5.36 |
| District 3 | 799 | 98,318 | 38,159 | 798 | 38,218 | 3,342,526 | 989,225 | 780 | 1,006,689 | 74,876 | 1.96 | 7.57 |
| White | 445 | 85,090 | 32,573 | 444 | 30,728 | 2,873,476 | 825,091 | 433 | 851,639 | 60,252 | 1.85 | 7.30 |
| Nonwhite | 354 | 13,228 | 5,586 | 354 | 7,490 | 469,050 | 164,134 | 347 | 155,050 | 14,624 | 2.62 | 8.91 |
| District 4 | 363 | 64,803 | 24,046 | 360 | 22,688 | 1,456,459 | 390,556 | 356 | 559,820 | 20,126 | 0.84 | 5.15 |
| White | 259 | 55,823 | 19,918 | 256 | 19,316 | 1,309,118 | 347,250 | 258 | 505,770 | 16,706 | 0.84 | 4.81 |
| Nonwhite | 104 | 8,980 | 4,128 | 104 | 3,370 | 147,341 | 43,306 | 100 | 54,050 | 3,420 | 0.83 | 7.90 |
| District 5 | 1,398 | 200,803 | 74,823 | 1,396 | 98,775 | 6,538,228 | 2,042,565 | 1,369 | 1,989,160 | 126,778 | 1.69 | 6.21 |
| White | 818 | 167,144 | 59,183 | 818 | 78,711 | 5,528,111 | 1,676,751 | 801 | 1,704,415 | 95,999 | 1.62 | 5.73 |
| Nonwhite | 580 | 33,659 | 15,640 | 578 | 20,064 | 1,010,117 | 365,834 | 568 | 284,745 | 30,779 | 1.97 | 8.41 |
| District 8 | 2,019 | 157,598 | 58,402 | 2,004 | 67,018 | 4,068,434 | 1,164,344 | 1,963 | 1,380,741 | 75,535 | 1.29 | 6.49 |
| White | 658 | 122,482 | 43,145 | 649 | 46,036 | 3,078,859 | 876,441 | 639 | 1,008,065 | 50,084 | 1.16 | 5.71 |
| Nonwhite | 1,361 | 35,116 | 15,257 | 1,355 | 20,982 | 987,575 | 287,903 | 1,324 | 372,676 | 25,451 | 1.67 | 8.84 |
| Georgia | | | | | | | | | | | | |
| State total | 3,227 | 693,871 | 287,756 | 3,204 | 265,782 | 13,604,485 | 4,400,238 | 3,109 | 4,389,903 | 275,575 | 0.96 | 6.26 |
| White | 2,650 | 643,569 | 264,464 | 2,631 | 243,196 | 12,810,178 | 4,114,850 | 2,560 | 4,141,102 | 249,950 | 0.95 | 6.07 |
| Nonwhite | 577 | 50,302 | 23,292 | 573 | 22,586 | 794,307 | 285,388 | 549 | 248,801 | 25,625 | 1.10 | 8.98 |
| District 1 | 105 | 20,771 | 7,993 | 104 | 6,640 | 434,910 | 153,859 | 97 | 117,280 | 9,160 | 1.15 | 5.95 |
| White | 98 | 20,145 | 7,626 | 97 | 6,422 | 425,660 | 149,778 | 92 | 114,930 | 8,782 | 1.15 | 5.86 |
| Nonwhite | 7 | 626 | 367 | 7 | 218 | 9,250 | 4,081 | 5 | 2,350 | 378 | 1.03 | 9.26 |
| District 2 | 238 | 28,856 | 12,829 | 233 | 10,804 | 853,215 | 291,000 | 234 | 322,406 | 13,940 | 1.09 | 4.79 |
| White | 231 | 28,577 | 12,675 | 226 | 10,702 | 842,415 | 287,220 | 227 | 317,006 | 13,781 | 1.09 | 4.80 |
| Nonwhite | 7 | 279 | 154 | 7 | 102 | 10,800 | 3,780 | 7 | 5,400 | 159 | 1.03 | 4.21 |
| District 3 | 155 | 26,468 | 11,826 | 155 | 9,280 | 524,909 | 145,907 | 147 | 170,815 | 9,586 | 0.81 | 6.57 |
| White | 135 | 24,762 | 11,136 | 135 | 8,724 | 496,159 | 137,122 | 129 | 162,815 | 9,152 | 0.82 | 6.67 |
| Nonwhite | 20 | 1,706 | 690 | 20 | 556 | 28,750 | 8,785 | 18 | 8,000 | 434 | 0.63 | 4.94 |

TABLE 11.—CASH RENT PAID, OR PAYABLE, BY CASH TENANTS AND BY PART OWNERS RENTING ON

("White" includes Mexicans; "nonwhite" includes Negroes,

| STATE CROP-REPORTING DISTRICT AND COLOR GROUP | Total cash tenants 1940 | CASH TENANTS REPORTING AMOUNT OF RENT | | | | | | | | | |
|---|---|---|---|---|---|---|---|---|---|---|---|
| | | Number, 1940 | Land in farms, 1940 (acres) | Cropland harvested, 1939 | | Value of land and buildings 1940 (dollars) | Value of buildings 1940 | | Cash rent paid, or payable, 1940 (dollars) | | |
| | | | | Farms reporting | Acres | | Farms reporting | Dollars | Amount | Average: Per acre | Average: Per $100 of value |
| SOUTH ATLANTIC—Continued | | | | | | | | | | | |
| Georgia—Continued | | | | | | | | | | | |
| District 4 | 3,590 | 3,479 | 353,344 | 3,274 | 100,975 | 5,577,601 | 3,377 | 2,007,088 | 294,021 | 0.83 | 5.27 |
| White | 2,517 | 2,428 | 250,959 | 2,283 | 72,534 | 4,378,445 | 2,356 | 1,653,571 | 232,654 | 0.93 | 5.31 |
| Nonwhite | 1,063 | 1,051 | 102,385 | 991 | 28,441 | 1,199,156 | 1,021 | 353,517 | 61,367 | 0.60 | 5.12 |
| District 5 | 6,653 | 6,554 | 750,303 | 6,300 | 278,885 | 10,891,645 | 6,331 | 3,316,188 | 659,089 | 0.88 | 6.05 |
| White | 3,997 | 3,931 | 501,650 | 3,779 | 186,271 | 7,715,759 | 3,799 | 2,479,094 | 455,239 | 0.91 | 5.90 |
| Nonwhite | 2,656 | 2,623 | 248,653 | 2,521 | 92,614 | 3,176,086 | 2,532 | 837,094 | 203,850 | 0.82 | 6.42 |
| District 6 | 1,916 | 1,871 | 197,604 | 1,830 | 83,617 | 3,457,518 | 1,788 | 1,027,841 | 224,289 | 1.14 | 6.49 |
| White | 1,326 | 1,291 | 151,906 | 1,264 | 62,260 | 2,691,173 | 1,237 | 812,646 | 170,043 | 1.12 | 6.32 |
| Nonwhite | 590 | 580 | 45,698 | 566 | 21,357 | 766,345 | 551 | 215,195 | 54,246 | 1.19 | 7.08 |
| District 7 | 4,940 | 4,872 | 505,013 | 4,756 | 237,339 | 8,089,580 | 4,690 | 2,248,700 | 640,871 | 1.27 | 7.92 |
| White | 2,617 | 2,580 | 314,282 | 2,506 | 137,510 | 5,343,187 | 2,477 | 1,555,154 | 394,468 | 1.26 | 7.38 |
| Nonwhite | 2,323 | 2,292 | 190,731 | 2,250 | 99,829 | 2,746,393 | 2,213 | 693,546 | 246,403 | 1.29 | 8.97 |
| District 8 | 4,132 | 4,079 | 399,531 | 4,008 | 187,480 | 8,729,746 | 3,928 | 2,466,192 | 619,925 | 1.55 | 7.10 |
| White | 3,311 | 3,268 | 336,050 | 3,211 | 153,929 | 7,469,021 | 3,147 | 2,165,900 | 525,361 | 1.56 | 7.03 |
| Nonwhite | 821 | 811 | 63,481 | 798 | 33,551 | 1,260,725 | 781 | 300,292 | 94,564 | 1.49 | 7.50 |
| District 9 | 1,256 | 1,221 | 128,179 | 1,187 | 38,814 | 2,461,432 | 1,199 | 711,816 | 142,172 | 1.11 | 5.78 |
| White | 1,117 | 1,086 | 121,287 | 1,055 | 35,348 | 2,294,640 | 1,089 | 673,056 | 130,473 | 1.08 | 5.69 |
| Nonwhite | 139 | 135 | 6,892 | 132 | 3,466 | 166,792 | 130 | 38,760 | 11,699 | 1.70 | 7.01 |
| Florida | | | | | | | | | | | |
| State total | 7,023 | 6,667 | 613,173 | 5,816 | 166,879 | 12,511,200 | 5,736 | 2,954,652 | 811,327 | 1.32 | 6.48 |
| White | 5,152 | 4,872 | 540,940 | 4,150 | 118,613 | 11,164,630 | 4,190 | 2,577,647 | 711,606 | 1.32 | 6.37 |
| Nonwhite | 1,871 | 1,795 | 72,233 | 1,666 | 48,266 | 1,346,570 | 1,546 | 377,005 | 99,721 | 1.38 | 7.41 |
| District 1 | 2,797 | 2,661 | 168,780 | 2,531 | 88,026 | 3,102,078 | 2,545 | 968,214 | 204,594 | 1.21 | 6.60 |
| White | 1,697 | 1,596 | 122,142 | 1,509 | 53,093 | 2,332,126 | 1,527 | 734,138 | 146,305 | 1.20 | 6.27 |
| Nonwhite | 1,100 | 1,065 | 46,638 | 1,022 | 34,933 | 769,952 | 1,018 | 232,076 | 58,289 | 1.25 | 7.57 |
| District 3 | 1,295 | 1,225 | 93,879 | 1,100 | 34,166 | 1,660,413 | 1,160 | 619,100 | 92,946 | 0.99 | 5.60 |
| White | 907 | 853 | 73,738 | 751 | 24,115 | 1,356,342 | 809 | 510,676 | 69,592 | 0.94 | 5.13 |
| Nonwhite | 388 | 372 | 20,141 | 349 | 10,051 | 304,071 | 351 | 108,424 | 23,354 | 1.16 | 7.68 |
| District 5 | 1,789 | 1,690 | 196,046 | 1,362 | 24,650 | 3,796,561 | 1,497 | 947,840 | 190,161 | 0.97 | 5.01 |
| White | 1,613 | 1,528 | 191,947 | 1,222 | 22,092 | 3,688,514 | 1,367 | 919,930 | 182,499 | 0.95 | 4.95 |
| Nonwhite | 176 | 162 | 4,099 | 140 | 2,558 | 108,047 | 130 | 27,910 | 7,662 | 1.87 | 7.09 |
| District 8 | 1,142 | 1,091 | 154,468 | 823 | 20,057 | 3,952,148 | 534 | 421,498 | 323,626 | 2.10 | 8.19 |
| White | 935 | 895 | 153,113 | 668 | 19,313 | 3,787,648 | 487 | 412,903 | 313,210 | 2.05 | 8.27 |
| Nonwhite | 207 | 196 | 1,355 | 155 | 724 | 164,500 | 47 | 8,595 | 10,416 | 7.69 | 6.33 |
| EAST SOUTH CENTRAL | | | | | | | | | | | |
| Kentucky | | | | | | | | | | | |
| State total | 13,490 | 12,405 | 743,053 | 11,290 | 120,265 | 22,845,478 | 12,202 | 6,546,040 | 1,133,277 | 1.53 | 4.96 |
| White | 13,379 | 12,308 | 740,429 | 11,213 | 119,643 | 22,716,238 | 12,108 | 6,511,175 | 1,126,189 | 1.52 | 4.96 |
| Nonwhite | 111 | 97 | 2,624 | 77 | 622 | 129,240 | 94 | 34,865 | 7,088 | 2.70 | 5.48 |
| District 1 | 678 | 588 | 36,190 | 505 | 10,890 | 1,101,126 | 572 | 324,814 | 64,254 | 1.78 | 5.84 |
| White | 666 | 581 | 36,058 | 498 | 10,834 | 1,093,778 | 565 | 322,214 | 63,771 | 1.77 | 5.83 |
| Nonwhite | 12 | 7 | 132 | 7 | 56 | 7,350 | 7 | 2,600 | 483 | 3.66 | 6.57 |
| District 2 | 945 | 828 | 56,663 | 716 | 13,425 | 1,586,732 | 813 | 547,516 | 92,493 | 1.63 | 5.83 |
| White | 923 | 809 | 55,942 | 699 | 13,207 | 1,571,032 | 795 | 543,366 | 91,139 | 1.63 | 5.80 |
| Nonwhite | 22 | 19 | 721 | 17 | 218 | 15,700 | 18 | 4,150 | 1,354 | 1.88 | 8.62 |
| District 3 | 1,494 | 1,308 | 73,215 | 1,113 | 19,043 | 4,117,190 | 1,289 | 1,434,594 | 195,720 | 2.67 | 4.75 |
| White | 1,464 | 1,281 | 72,182 | 1,092 | 18,851 | 4,066,440 | 1,262 | 1,422,924 | 193,800 | 2.68 | 4.77 |
| Nonwhite | 30 | 27 | 1,033 | 21 | 192 | 50,750 | 27 | 11,670 | 1,920 | 1.86 | 3.78 |
| District 4 | 294 | 263 | 18,402 | 209 | 4,672 | 1,286,055 | 257 | 509,612 | 63,075 | 3.43 | 4.90 |
| White | 293 | 262 | 18,394 | 209 | 4,672 | 1,285,055 | 256 | 508,912 | 62,955 | 3.42 | 4.90 |
| Nonwhite | 1 | 1 | 8 | ---------- | ---------- | 1,000 | 1 | 700 | 120 | 15.00 | 12.00 |
| District 5 | 999 | 926 | 74,307 | 721 | 18,517 | 7,058,077 | 896 | 1,771,026 | 340,355 | 4.58 | 4.82 |
| White | 972 | 902 | 73,929 | 708 | 18,460 | 7,009,467 | 874 | 1,757,026 | 337,819 | 4.57 | 4.82 |
| Nonwhite | 27 | 24 | 378 | 13 | 57 | 48,610 | 22 | 14,000 | 2,536 | 6.71 | 5.22 |
| District 6 | 9,080 | 8,492 | 484,276 | 8,026 | 53,718 | 7,696,298 | 8,375 | 1,958,478 | 377,380 | 0.78 | 4.90 |
| White | 9,061 | 8,473 | 483,924 | 8,007 | 53,619 | 7,690,468 | 8,356 | 1,956,733 | 376,705 | 0.78 | 4.90 |
| Nonwhite | 19 | 19 | 352 | 19 | 99 | 5,830 | 19 | 1,745 | 675 | 1.92 | 11.58 |
| Tennessee | | | | | | | | | | | |
| State total | 11,029 | 10,218 | 643,687 | 9,169 | 215,925 | 25,989,433 | 9,923 | 7,063,345 | 1,581,322 | 2.46 | 6.09 |
| White | 9,816 | 9,079 | 586,832 | 8,085 | 190,957 | 23,747,425 | 8,851 | 6,617,659 | 1,434,582 | 2.44 | 6.04 |
| Nonwhite | 1,213 | 1,139 | 56,855 | 1,084 | 24,968 | 2,222,008 | 1,072 | 445,686 | 146,740 | 2.58 | 6.60 |
| District 1 | 2,070 | 2,015 | 129,982 | 1,884 | 72,046 | 8,403,733 | 1,894 | 1,674,783 | 636,514 | 4.90 | 7.57 |
| White | 1,533 | 1,489 | 110,055 | 1,374 | 60,251 | 7,207,768 | 1,423 | 1,490,322 | 554,733 | 5.04 | 7.70 |
| Nonwhite | 537 | 526 | 19,927 | 510 | 11,795 | 1,195,965 | 471 | 184,461 | 81,781 | 4.10 | 6.84 |
| District 2 | 2,024 | 1,906 | 142,911 | 1,781 | 46,658 | 3,831,778 | 1,846 | 1,030,825 | 256,154 | 1.79 | 6.68 |
| White | 1,566 | 1,480 | 113,989 | 1,368 | 36,058 | 3,055,853 | 1,428 | 837,100 | 204,911 | 1.80 | 6.71 |
| Nonwhite | 458 | 426 | 28,922 | 413 | 10,600 | 775,923 | 418 | 193,725 | 51,243 | 1.77 | 6.60 |
| District 3 | 952 | 852 | 68,769 | 772 | 13,928 | 1,342,348 | 839 | 435,318 | 73,261 | 1.07 | 5.46 |
| White | 913 | 824 | 67,207 | 745 | 13,580 | 1,317,363 | 811 | 425,398 | 71,440 | 1.06 | 5.42 |
| Nonwhite | 39 | 28 | 1,562 | 27 | 348 | 24,985 | 28 | 9,920 | 1,821 | 1.17 | 7.29 |
| District 4 | 2,644 | 2,465 | 171,023 | 2,108 | 52,354 | 7,341,583 | 2,430 | 2,338,210 | 385,385 | 2.25 | 5.25 |
| White | 2,503 | 2,340 | 165,526 | 2,003 | 50,422 | 7,195,003 | 2,308 | 2,297,700 | 375,375 | 2.27 | 5.22 |
| Nonwhite | 141 | 125 | 5,497 | 105 | 1,932 | 146,360 | 122 | 40,510 | 10,010 | 1.82 | 6.84 |
| District 5 | 1,163 | 1,012 | 37,575 | 911 | 8,521 | 902,891 | 993 | 339,210 | 54,580 | 1.45 | 6.05 |
| White | 1,154 | 1,004 | 37,418 | 906 | 8,444 | 897,876 | 985 | 337,910 | 54,329 | 1.45 | 6.05 |
| Nonwhite | 9 | 8 | 157 | 5 | 77 | 5,015 | 8 | 1,300 | 251 | 1.60 | 5.00 |
| District 6 | 2,176 | 1,968 | 93,427 | 1,713 | 22,418 | 4,147,322 | 1,921 | 1,244,999 | 175,428 | 1.88 | 4.23 |
| White | 2,147 | 1,942 | 92,637 | 1,689 | 22,202 | 4,073,562 | 1,896 | 1,229,229 | 173,794 | 1.88 | 4.27 |
| Nonwhite | 29 | 28 | 790 | 24 | 216 | 73,760 | 25 | 15,770 | 1,634 | 2.07 | 2.22 |

A CASH BASIS; BY COLOR OF OPERATOR, BY CROP-REPORTING DISTRICTS; FOR THE SOUTH: 1940—Continued

Indians, Chinese, Japanese, and all other nonwhite races)

| STATE CROP-REPORTING DISTRICT AND COLOR GROUP | PART OWNERS RENTING ON A CASH BASIS AND REPORTING AMOUNT OF RENT | | | | | | | | | | | |
|---|---|---|---|---|---|---|---|---|---|---|---|---|
| | Number 1940 | Land in farms, 1940 (acres) | | Cropland harvested 1939 | | Value of land and buildings, 1940 (dollars) | | Value of buildings 1940 | | Cash rent paid, or payable 1940 (dollars) | | |
| | | Total | Rented portion | Farms reporting | Acres | Total | Rented portion | Farms reporting | Dollars | Amount | Average Per acre | Average Per $100 of value |
| SOUTH ATLANTIC—Continued | | | | | | | | | | | | |
| Georgia—Continued | | | | | | | | | | | | |
| District 4 | 507 | 122,805 | 52,769 | 504 | 41,114 | 2,318,020 | 693,084 | 499 | 813,280 | 35,786 | 0.68 | 5.16 |
| White | 446 | 117,350 | 49,456 | 445 | 39,304 | 2,247,555 | 665,267 | 439 | 790,200 | 33,970 | 0.69 | 5.11 |
| Nonwhite | 61 | 5,475 | 3,313 | 59 | 1,810 | 70,465 | 27,817 | 60 | 23,080 | 1,816 | 0.55 | 6.53 |
| District 5 | 776 | 192,164 | 81,343 | 772 | 76,205 | 3,634,063 | 1,206,987 | 742 | 1,163,335 | 69,631 | 0.86 | 5.77 |
| White | 622 | 176,058 | 72,887 | 618 | 69,469 | 3,400,208 | 1,107,909 | 595 | 1,096,060 | 61,786 | 0.85 | 5.58 |
| Nonwhite | 154 | 16,106 | 8,456 | 154 | 6,736 | 233,855 | 99,078 | 147 | 67,275 | 7,845 | 0.95 | 7.92 |
| District 6 | 411 | 97,691 | 38,518 | 407 | 36,258 | 1,605,270 | 501,082 | 395 | 514,690 | 30,979 | 0.80 | 6.18 |
| White | 325 | 92,138 | 36,362 | 323 | 33,149 | 1,504,141 | 468,969 | 313 | 478,040 | 27,875 | 0.77 | 5.94 |
| Nonwhite | 86 | 5,553 | 2,156 | 84 | 3,107 | 101,129 | 32,093 | 82 | 36,650 | 3,104 | 1.44 | 9.67 |
| District 7 | 526 | 115,449 | 47,293 | 523 | 45,656 | 1,983,996 | 697,478 | 501 | 603,513 | 54,943 | 1.16 | 7.88 |
| White | 392 | 100,898 | 41,715 | 389 | 38,868 | 1,806,938 | 643,780 | 375 | 548,622 | 47,939 | 1.15 | 7.45 |
| Nonwhite | 134 | 14,551 | 5,578 | 134 | 6,788 | 177,058 | 53,698 | 126 | 54,891 | 7,004 | 1.26 | 13.04 |
| District 8 | 392 | 73,643 | 27,284 | 389 | 34,984 | 1,833,174 | 566,824 | 381 | 550,934 | 43,060 | 1.58 | 7.57 |
| White | 319 | 68,471 | 25,063 | 316 | 32,210 | 1,693,259 | 519,346 | 312 | 508,944 | 38,768 | 1.55 | 7.46 |
| Nonwhite | 73 | 5,172 | 2,221 | 73 | 2,774 | 139,915 | 49,478 | 69 | 41,990 | 4,292 | 1.93 | 8.67 |
| District 9 | 117 | 16,024 | 7,901 | 117 | 4,843 | 416,928 | 142,037 | 113 | 133,670 | 8,490 | 1.07 | 5.98 |
| White | 82 | 15,190 | 7,544 | 82 | 4,348 | 393,843 | 135,459 | 78 | 124,485 | 7,897 | 1.05 | 5.83 |
| Nonwhite | 35 | 834 | 357 | 35 | 495 | 23,085 | 6,578 | 35 | 9,185 | 593 | 1.66 | 9.01 |
| Florida | | | | | | | | | | | | |
| State total | 1,993 | 841,097 | 581,670 | 1,885 | 110,567 | 13,067,077 | 5,219,747 | 1,870 | 2,609,549 | 357,109 | 0.61 | 6.84 |
| White | 1,441 | 811,930 | 567,586 | 1,342 | 92,552 | 12,516,204 | 5,025,526 | 1,337 | 2,434,094 | 337,713 | 0.59 | 6.72 |
| Nonwhite | 552 | 29,167 | 14,084 | 543 | 18,015 | 550,873 | 194,221 | 533 | 175,455 | 19,396 | 1.38 | 9.99 |
| District 1 | 687 | 63,637 | 26,102 | 677 | 33,836 | 1,271,831 | 396,081 | 667 | 422,360 | 35,956 | 1.38 | 9.08 |
| White | 345 | 45,688 | 17,501 | 339 | 21,530 | 958,390 | 285,816 | 331 | 322,528 | 23,949 | 1.37 | 8.35 |
| Nonwhite | 342 | 17,949 | 8,601 | 338 | 12,306 | 313,441 | 109,265 | 336 | 100,032 | 12,007 | 1.40 | 10.99 |
| District 3 | 213 | 41,627 | 14,992 | 209 | 14,872 | 605,584 | 138,011 | 211 | 215,037 | 12,556 | 0.84 | 9.10 |
| White | 181 | 39,473 | 14,127 | 178 | 13,857 | 580,760 | 130,426 | 180 | 205,897 | 11,620 | 0.82 | 8.91 |
| Nonwhite | 32 | 2,154 | 865 | 31 | 1,015 | 24,824 | 7,585 | 31 | 9,140 | 936 | 1.08 | 12.34 |
| District 5 | 806 | 385,650 | 287,785 | 756 | 40,558 | 6,052,037 | 2,212,325 | 766 | 1,400,487 | 125,617 | 0.47 | 5.68 |
| White | 642 | 376,794 | 283,315 | 593 | 35,998 | 5,855,624 | 2,142,999 | 606 | 1,337,319 | 120,090 | 0.46 | 5.60 |
| Nonwhite | 166 | 8,856 | 4,470 | 163 | 4,562 | 196,413 | 69,326 | 160 | 63,168 | 5,527 | 1.24 | 7.97 |
| District 8 | 285 | 350,183 | 272,791 | 243 | 21,301 | 5,137,625 | 2,473,330 | 228 | 571,665 | 182,980 | 0.67 | 7.40 |
| White | 273 | 349,975 | 272,643 | 232 | 21,169 | 5,121,430 | 2,465,285 | 220 | 568,550 | 182,054 | 0.67 | 7.38 |
| Nonwhite | 12 | 208 | 148 | 11 | 132 | 16,195 | 8,045 | 6 | 3,115 | 926 | 6.26 | 11.51 |
| EAST SOUTH CENTRAL | | | | | | | | | | | | |
| Kentucky | | | | | | | | | | | | |
| State total | 1,356 | 184,817 | 84,046 | 1,331 | 53,215 | 10,776,375 | 4,365,906 | 1,336 | 2,828,726 | 203,244 | 2.42 | 4.66 |
| White | 1,345 | 184,491 | 83,896 | 1,320 | 53,121 | 10,768,195 | 4,363,449 | 1,326 | 2,826,036 | 202,967 | 2.42 | 4.65 |
| Nonwhite | 11 | 326 | 150 | 11 | 94 | 8,180 | 2,457 | 10 | 2,690 | 277 | 1.85 | 11.27 |
| District 1 | 129 | 23,437 | 9,245 | 125 | 8,038 | 797,230 | 333,837 | 125 | 198,950 | 20,086 | 2.17 | 6.02 |
| White | 127 | 23,342 | 9,206 | 123 | 8,008 | 795,800 | 333,435 | 124 | 198,550 | 20,011 | 2.17 | 6.00 |
| Nonwhite | 2 | 95 | 39 | 2 | 28 | 1,430 | 402 | 1 | 400 | 75 | 1.92 | 18.66 |
| District 2 | 149 | 23,777 | 10,015 | 144 | 10,064 | 855,605 | 318,583 | 148 | 247,980 | 19,713 | 1.97 | 6.19 |
| White | 147 | 23,748 | 9,994 | 142 | 10,040 | 854,905 | 318,373 | 146 | 247,730 | 19,693 | 1.97 | 6.19 |
| Nonwhite | 2 | 29 | 21 | 2 | 24 | 700 | 210 | 2 | 250 | 20 | 0.95 | 9.52 |
| District 3 | 235 | 29,148 | 11,968 | 233 | 11,097 | 2,198,355 | 825,491 | 232 | 628,920 | 31,279 | 2.61 | 3.79 |
| White | 233 | 29,063 | 11,913 | 231 | 11,081 | 2,196,405 | 824,591 | 230 | 628,320 | 31,215 | 2.62 | 3.79 |
| Nonwhite | 2 | 85 | 55 | 2 | 16 | 1,950 | 900 | 2 | 600 | 64 | 1.16 | 7.11 |
| District 4 | 57 | 8,705 | 3,121 | 55 | 2,343 | 505,370 | 154,346 | 55 | 187,058 | 8,105 | 2.60 | 5.25 |
| White | 57 | 8,705 | 3,121 | 55 | 2,343 | 505,370 | 154,346 | 55 | 187,058 | 8,105 | 2.60 | 5.25 |
| Nonwhite | | | | | | | | | | | | |
| District 5 | 173 | 51,162 | 24,130 | 169 | 13,843 | 5,463,050 | 2,385,341 | 170 | 1,268,845 | 105,073 | 4.35 | 4.40 |
| White | 170 | 51,120 | 24,105 | 166 | 13,837 | 5,459,850 | 2,384,556 | 167 | 1,267,595 | 104,963 | 4.35 | 4.40 |
| Nonwhite | 3 | 42 | 25 | 3 | 6 | 3,200 | 785 | 3 | 1,250 | 110 | 4.40 | 14.01 |
| District 6 | 613 | 48,588 | 25,567 | 605 | 7,832 | 956,765 | 348,308 | 606 | 296,973 | 18,988 | 0.74 | 5.45 |
| White | 611 | 48,513 | 25,557 | 603 | 7,812 | 955,865 | 348,148 | 604 | 296,783 | 18,980 | 0.74 | 5.45 |
| Nonwhite | 2 | 75 | 10 | 2 | 20 | 900 | 160 | 2 | 190 | 8 | 0.80 | 5.00 |
| Tennessee | | | | | | | | | | | | |
| State total | 1,661 | 255,506 | 112,970 | 1,633 | 91,194 | 10,731,020 | 4,305,465 | 1,622 | 2,803,595 | 277,471 | 2.46 | 6.44 |
| White | 1,495 | 241,858 | 106,761 | 1,469 | 86,832 | 10,313,383 | 4,107,405 | 1,460 | 2,713,910 | 264,751 | 2.48 | 6.45 |
| Nonwhite | 166 | 13,648 | 6,209 | 164 | 4,362 | 417,637 | 198,060 | 162 | 89,685 | 12,720 | 2.05 | 6.42 |
| District 1 | 464 | 75,290 | 37,181 | 456 | 35,653 | 4,290,936 | 1,998,344 | 449 | 932,880 | 145,415 | 3.91 | 7.28 |
| White | 396 | 72,330 | 35,412 | 389 | 34,090 | 4,102,057 | 1,886,482 | 385 | 898,970 | 139,581 | 3.94 | 7.40 |
| Nonwhite | 68 | 2,960 | 1,769 | 67 | 1,563 | 188,879 | 111,862 | 64 | 33,910 | 5,834 | 3.30 | 5.22 |
| District 2 | 407 | 63,516 | 25,070 | 402 | 19,660 | 1,764,689 | 548,790 | 402 | 519,351 | 45,215 | 1.80 | 8.24 |
| White | 342 | 55,209 | 21,702 | 337 | 17,617 | 1,597,396 | 482,507 | 337 | 482,051 | 39,988 | 1.84 | 8.29 |
| Nonwhite | 65 | 8,307 | 3,368 | 65 | 2,043 | 167,293 | 66,283 | 65 | 37,300 | 5,227 | 1.55 | 7.89 |
| District 3 | 129 | 30,290 | 13,762 | 129 | 6,608 | 704,495 | 325,636 | 124 | 175,150 | 14,732 | 1.07 | 4.52 |
| White | 122 | 29,827 | 13,570 | 122 | 6,464 | 697,495 | 324,071 | 117 | 171,450 | 14,377 | 1.06 | 4.44 |
| Nonwhite | 7 | 463 | 192 | 7 | 144 | 7,000 | 1,565 | 7 | 3,700 | 355 | 1.85 | 22.68 |
| District 4 | 310 | 50,206 | 22,224 | 304 | 17,714 | 2,251,195 | 847,173 | 306 | 680,155 | 44,238 | 1.99 | 5.22 |
| White | 284 | 48,288 | 21,344 | 279 | 17,102 | 2,196,730 | 828,823 | 280 | 685,380 | 42,934 | 2.01 | 5.18 |
| Nonwhite | 26 | 1,918 | 880 | 25 | 612 | 54,465 | 18,350 | 26 | 14,775 | 1,304 | 1.48 | 7.11 |
| District 5 | 85 | 8,300 | 3,737 | 85 | 2,907 | 234,140 | 86,994 | 82 | 73,719 | 4,909 | 1.31 | 5.64 |
| White | 85 | 8,300 | 3,737 | 85 | 2,907 | 234,140 | 86,994 | 82 | 73,719 | 4,909 | 1.31 | 5.64 |
| Nonwhite | | | | | | | | | | | | |
| District 6 | 266 | 27,904 | 10,998 | 257 | 8,652 | 1,485,565 | 498,528 | 259 | 422,340 | 22,962 | 2.09 | 4.61 |
| White | 266 | 27,904 | 10,996 | 257 | 8,652 | 1,485,565 | 498,528 | 259 | 422,340 | 22,962 | 2.09 | 4.61 |
| Nonwhite | | | | | | | | | | | | |

TABLE 11.—CASH RENT PAID, OR PAYABLE, BY CASH TENANTS AND BY PART OWNERS RENTING ON

("White" includes Mexicans; "nonwhite" includes Negroes,

| STATE CROP-REPORTING DISTRICT AND COLOR GROUP | Total cash tenants 1940 | CASH TENANTS REPORTING AMOUNT OF RENT | | | | | | | | | |
|---|---|---|---|---|---|---|---|---|---|---|---|
| | | Number, 1940 | Land in farms, 1940 (acres) | Cropland harvested, 1939 | | Value of land and buildings 1940 (dollars) | Value of buildings 1940 | | Cash rent paid, or payable, 1940 (dollars) | | |
| | | | | Farms reporting | Acres | | Farms reporting | Dollars | Amount | Average: Per acre | Average: Per $100 of value |
| EAST SOUTH CENTRAL—Con. | | | | | | | | | | | |
| Alabama | | | | | | | | | | | |
| State total | 39,577 | 38,789 | 2,459,848 | 37,427 | 1,003,128 | 48,788,161 | 37,262 | 12,815,060 | 3,466,582 | 1.41 | 7.11 |
| White | 19,363 | 18,904 | 1,638,599 | 18,151 | 585,032 | 34,897,533 | 18,086 | 9,257,472 | 2,193,379 | 1.34 | 6.29 |
| Nonwhite | 20,214 | 19,885 | 821,249 | 19,276 | 418,096 | 13,890,628 | 19,176 | 3,557,588 | 1,273,203 | 1.55 | 9.17 |
| District 1 | 976 | 935 | 81,532 | 901 | 27,863 | 2,026,151 | 876 | 336,474 | 114,734 | 1.41 | 5.66 |
| White | 821 | 782 | 72,693 | 755 | 23,723 | 1,719,831 | 747 | 301,529 | 95,469 | 1.31 | 5.55 |
| Nonwhite | 155 | 153 | 8,839 | 146 | 4,140 | 306,320 | 129 | 34,945 | 19,265 | 2.23 | 6.29 |
| District 2 | 1,771 | 1,712 | 118,613 | 1,673 | 57,522 | 4,195,433 | 1,590 | 856,882 | 283,424 | 2.39 | 6.76 |
| White | 1,453 | 1,407 | 104,880 | 1,370 | 48,885 | 3,672,299 | 1,316 | 770,740 | 238,344 | 2.27 | 6.49 |
| Nonwhite | 318 | 305 | 13,733 | 303 | 8,639 | 523,134 | 274 | 86,142 | 45,080 | 3.28 | 8.62 |
| District 2-A | 3,971 | 3,879 | 222,353 | 3,807 | 67,100 | 5,711,536 | 3,710 | 1,799,435 | 333,071 | 1.50 | 5.83 |
| White | 3,598 | 3,516 | 210,017 | 3,257 | 62,228 | 5,388,837 | 3,400 | 1,714,686 | 318,339 | 1.52 | 5.91 |
| Nonwhite | 373 | 363 | 12,336 | 350 | 4,872 | 322,699 | 310 | 84,749 | 14,732 | 1.19 | 4.57 |
| District 3 | 1,186 | 1,128 | 77,367 | 1,100 | 25,845 | 1,873,499 | 1,103 | 620,670 | 108,661 | 1.40 | 5.51 |
| White | 1,150 | 1,095 | 75,898 | 1,068 | 25,229 | 1,942,514 | 1,072 | 610,383 | 106,266 | 1.40 | 5.47 |
| Nonwhite | 36 | 33 | 1,469 | 32 | 616 | 30,985 | 31 | 10,287 | 2,375 | 1.62 | 7.66 |
| District 4 | 5,143 | 5,080 | 311,115 | 4,910 | 105,107 | 4,681,214 | 4,884 | 1,071,214 | 365,989 | 1.17 | 7.78 |
| White | 1,374 | 1,341 | 159,937 | 1,270 | 35,811 | 2,524,040 | 1,285 | 562,294 | 142,355 | 0.89 | 5.64 |
| Nonwhite | 3,769 | 3,739 | 151,178 | 3,640 | 69,296 | 2,157,174 | 3,599 | 508,920 | 221,634 | 1.47 | 10.27 |
| District 5 | 11,965 | 11,804 | 575,418 | 11,322 | 265,700 | 11,210,327 | 11,497 | 2,962,879 | 923,593 | 1.61 | 8.24 |
| White | 1,993 | 1,964 | 234,106 | 1,856 | 71,609 | 4,909,061 | 1,881 | 1,311,997 | 289,899 | 1.24 | 5.91 |
| Nonwhite | 9,972 | 9,840 | 341,312 | 9,466 | 194,091 | 6,301,266 | 9,616 | 1,650,882 | 633,694 | 1.86 | 10.06 |
| District 6 | 3,203 | 3,120 | 283,691 | 3,021 | 81,260 | 4,077,209 | 3,015 | 1,243,046 | 253,862 | 0.89 | 6.23 |
| White | 1,855 | 1,812 | 197,434 | 1,740 | 50,992 | 2,924,391 | 1,743 | 910,612 | 177,097 | 0.90 | 6.06 |
| Nonwhite | 1,348 | 1,308 | 86,257 | 1,281 | 30,268 | 1,152,818 | 1,272 | 332,434 | 76,765 | 0.89 | 6.66 |
| District 7 | 1,952 | 1,821 | 73,086 | 1,699 | 31,863 | 1,512,692 | 1,676 | 472,574 | 102,003 | 1.40 | 6.74 |
| White | 870 | 801 | 45,891 | 723 | 16,967 | 1,104,574 | 708 | 334,881 | 63,716 | 1.39 | 5.77 |
| Nonwhite | 1,082 | 1,020 | 27,195 | 976 | 14,896 | 408,118 | 968 | 137,693 | 38,287 | 1.41 | 9.38 |
| District 8 | 4,405 | 4,342 | 249,698 | 4,272 | 123,296 | 4,734,555 | 4,130 | 1,394,211 | 360,275 | 1.44 | 7.61 |
| White | 2,587 | 2,552 | 179,233 | 2,515 | 83,516 | 3,550,853 | 2,434 | 1,025,857 | 257,922 | 1.44 | 7.26 |
| Nonwhite | 1,818 | 1,790 | 70,465 | 1,757 | 39,780 | 1,183,702 | 1,696 | 368,354 | 102,353 | 1.45 | 8.65 |
| District 9 | 5,005 | 4,968 | 467,175 | 4,922 | 217,572 | 8,665,545 | 4,781 | 2,057,675 | 622,970 | 1.33 | 7.19 |
| White | 3,662 | 3,634 | 358,510 | 3,597 | 166,074 | 7,161,133 | 3,500 | 1,714,493 | 503,952 | 1.41 | 7.04 |
| Nonwhite | 1,343 | 1,334 | 108,665 | 1,325 | 51,498 | 1,504,412 | 1,281 | 343,182 | 119,018 | 1.10 | 7.91 |
| Mississippi | | | | | | | | | | | |
| State total | 18,978 | 18,123 | 1,259,164 | 17,213 | 457,562 | 29,329,734 | 17,220 | 6,922,022 | 2,661,071 | 2.11 | 9.07 |
| White | 9,824 | 9,235 | 821,964 | 8,560 | 258,440 | 19,420,371 | 8,774 | 4,860,388 | 1,603,299 | 1.95 | 8.26 |
| Nonwhite | 9,154 | 8,888 | 437,200 | 8,653 | 199,122 | 9,909,363 | 8,446 | 2,061,634 | 1,057,772 | 2.42 | 10.67 |
| District 1 | 1,536 | 1,413 | 121,724 | 1,377 | 71,930 | 6,496,682 | 1,345 | 1,069,441 | 678,886 | 5.58 | 10.45 |
| White | 689 | 600 | 87,031 | 581 | 45,871 | 4,425,914 | 558 | 750,703 | 433,389 | 4.98 | 9.79 |
| Nonwhite | 847 | 813 | 34,693 | 796 | 26,059 | 2,070,768 | 787 | 318,738 | 245,497 | 7.08 | 11.86 |
| District 2 | 1,178 | 1,117 | 98,488 | 1,042 | 24,813 | 1,732,068 | 1,055 | 445,188 | 150,054 | 1.52 | 8.66 |
| White | 865 | 822 | 79,652 | 758 | 17,596 | 1,347,766 | 774 | 385,708 | 102,131 | 1.28 | 7.58 |
| Nonwhite | 313 | 295 | 18,836 | 284 | 7,217 | 384,302 | 281 | 79,480 | 47,923 | 2.54 | 12.47 |
| District 3 | 971 | 921 | 55,581 | 761 | 11,444 | 1,005,778 | 879 | 332,026 | 81,773 | 1.47 | 8.13 |
| White | 918 | 872 | 53,033 | 719 | 10,872 | 964,593 | 835 | 323,230 | 78,620 | 1.48 | 8.15 |
| Nonwhite | 53 | 49 | 2,548 | 42 | 572 | 41,185 | 44 | 8,796 | 3,153 | 1.24 | 7.66 |
| District 4 | 2,450 | 2,275 | 158,346 | 2,243 | 94,459 | 6,803,885 | 2,148 | 1,284,279 | 741,978 | 4.89 | 10.91 |
| White | 1,054 | 943 | 103,980 | 924 | 55,759 | 4,474,055 | 890 | 868,555 | 434,519 | 4.18 | 9.71 |
| Nonwhite | 1,396 | 1,332 | 54,366 | 1,319 | 38,700 | 2,329,830 | 1,258 | 415,724 | 307,459 | 5.66 | 13.20 |
| District 5 | 1,807 | 1,701 | 129,246 | 1,623 | 38,730 | 2,007,639 | 1,615 | 506,677 | 161,193 | 1.25 | 8.03 |
| White | 936 | 853 | 77,231 | 797 | 18,579 | 1,166,718 | 804 | 313,481 | 84,628 | 1.10 | 7.25 |
| Nonwhite | 871 | 848 | 52,015 | 826 | 20,151 | 840,920 | 811 | 195,196 | 76,565 | 1.47 | 9.10 |
| District 6 | 3,235 | 3,151 | 237,574 | 2,988 | 74,444 | 3,708,222 | 3,026 | 934,973 | 289,318 | 1.22 | 7.80 |
| White | 1,307 | 1,260 | 127,138 | 1,156 | 32,419 | 2,090,224 | 1,203 | 590,200 | 138,784 | 1.09 | 6.64 |
| Nonwhite | 1,928 | 1,891 | 110,436 | 1,832 | 42,025 | 1,617,998 | 1,823 | 344,773 | 150,534 | 1.36 | 9.30 |
| District 7 | 3,921 | 3,843 | 215,918 | 3,676 | 84,666 | 3,724,075 | 3,582 | 1,067,690 | 291,617 | 1.35 | 7.83 |
| White | 1,520 | 1,477 | 119,526 | 1,376 | 25,815 | 1,953,518 | 1,392 | 610,434 | 134,654 | 1.13 | 6.89 |
| Nonwhite | 2,401 | 2,366 | 96,392 | 2,300 | 38,851 | 1,770,559 | 2,190 | 457,256 | 156,963 | 1.63 | 8.87 |
| District 8 | 1,642 | 1,571 | 97,856 | 1,518 | 34,812 | 1,546,394 | 1,515 | 303,215 | 117,826 | 1.20 | 7.62 |
| White | 1,060 | 1,018 | 68,280 | 974 | 22,439 | 1,141,863 | 975 | 387,107 | 82,395 | 1.21 | 7.22 |
| Nonwhite | 582 | 555 | 29,576 | 544 | 12,373 | 404,731 | 540 | 116,108 | 35,431 | 1.20 | 8.75 |
| District 9 | 2,238 | 2,131 | 144,431 | 1,985 | 42,264 | 2,305,291 | 2,055 | 776,533 | 148,426 | 1.03 | 6.44 |
| White | 1,475 | 1,392 | 106,093 | 1,275 | 29,090 | 1,855,921 | 1,343 | 650,970 | 114,179 | 1.09 | 6.15 |
| Nonwhite | 763 | 739 | 38,338 | 710 | 13,174 | 449,370 | 712 | 125,563 | 34,247 | 0.89 | 7.62 |
| WEST SOUTH CENTRAL | | | | | | | | | | | |
| Arkansas | | | | | | | | | | | |
| State total | 16,825 | 15,824 | 1,168,038 | 13,983 | 442,017 | 36,298,602 | 15,342 | 7,826,941 | 3,081,526 | 2.64 | 8.49 |
| White | 13,911 | 13,020 | 1,036,249 | 11,286 | 361,530 | 31,516,298 | 12,685 | 6,966,227 | 2,569,641 | 2.48 | 8.15 |
| Nonwhite | 2,914 | 2,804 | 131,789 | 2,697 | 80,487 | 4,782,304 | 2,657 | 860,714 | 511,885 | 3.88 | 10.70 |
| District 1 | 1,894 | 1,747 | 117,454 | 1,435 | 20,944 | 2,478,767 | 1,726 | 973,093 | 120,837 | 1.03 | 4.87 |
| White | 1,894 | 1,747 | 117,454 | 1,435 | 20,944 | 2,478,767 | 1,726 | 973,093 | 120,837 | 1.03 | 4.87 |
| District 2 | 1,244 | 1,085 | 70,146 | 865 | 8,594 | 872,487 | 1,076 | 355,114 | 57,786 | 0.82 | 6.62 |
| White | 1,239 | 1,080 | 70,106 | 861 | 8,574 | 871,537 | 1,071 | 354,539 | 57,652 | 0.82 | 6.61 |
| Nonwhite | 5 | 5 | 40 | 4 | 20 | 950 | 5 | 575 | 134 | 3.35 | 14.11 |
| District 3 | 3,008 | 2,877 | 215,532 | 2,624 | 137,268 | 14,336,577 | 2,819 | 2,328,283 | 1,386,306 | 6.43 | 9.67 |
| White | 2,840 | 2,709 | 206,159 | 2,459 | 129,554 | 13,495,919 | 2,658 | 2,227,188 | 1,294,444 | 6.28 | 9.59 |
| Nonwhite | 168 | 168 | 9,373 | 165 | 7,714 | 840,658 | 161 | 101,095 | 91,862 | 9.80 | 10.95 |

A CASH BASIS; BY COLOR OF OPERATOR, BY CROP-REPORTING DISTRICTS; FOR THE SOUTH: 1940—Continued

Indians, Chinese, Japanese, and all other nonwhite races)

| STATE CROP-REPORTING DISTRICT AND COLOR GROUP | PART OWNERS RENTING ON A CASH BASIS AND REPORTING AMOUNT OF RENT | | | | | | | | | | | |
|---|---|---|---|---|---|---|---|---|---|---|---|---|
| | Number 1940 | Land in farms, 1940 (acres) | | Cropland harvested 1939 | | Value of land and buildings, 1940 (dollars) | | Value of buildings 1940 | | Cash rent paid, or payable 1940 (dollars) | | |
| | | Total | Rented portion | Farms reporting | Acres | Total | Rented portion | Farms reporting | Dollars | Amount | Average: Per acre | Average: Per $100 of value |
| EAST SOUTH CENTRAL—Con. | | | | | | | | | | | | |
| Alabama | | | | | | | | | | | | |
| State total | 5,776 | 1,035,837 | 435,454 | 5,682 | 292,875 | 21,822,826 | 7,936,587 | 5,589 | 5,316,668 | 500,229 | 1.15 | 6.30 |
| White | 3,754 | 918,349 | 381,557 | 3,681 | 242,350 | 19,549,108 | 7,089,151 | 3,638 | 4,660,830 | 417,953 | 1.10 | 5.90 |
| Nonwhite | 2,022 | 117,288 | 53,897 | 2,001 | 50,525 | 2,273,718 | 847,436 | 1,951 | 655,838 | 82,276 | 1.53 | 9.71 |
| District 1 | 198 | 37,537 | 17,445 | 198 | 15,365 | 1,281,400 | 577,892 | 195 | 225,415 | 29,749 | 1.71 | 5.15 |
| White | 169 | 35,036 | 16,030 | 169 | 14,251 | 1,181,790 | 516,619 | 168 | 214,400 | 26,488 | 1.65 | 5.13 |
| Nonwhite | 29 | 2,501 | 1,415 | 29 | 1,114 | 99,610 | 61,273 | 27 | 11,015 | 3,261 | 2.30 | 5.32 |
| District 2 | 490 | 80,350 | 35,090 | 489 | 33,699 | 3,128,476 | 1,203,144 | 470 | 626,860 | 76,479 | 2.31 | 6.36 |
| White | 393 | 74,528 | 30,074 | 392 | 30,444 | 2,914,369 | 1,107,619 | 377 | 586,610 | 68,684 | 2.28 | 6.20 |
| Nonwhite | 97 | 5,822 | 3,016 | 97 | 3,255 | 214,107 | 95,525 | 93 | 40,250 | 7,795 | 2.58 | 8.16 |
| District 2-A | 657 | 58,346 | 26,704 | 643 | 17,667 | 1,494,014 | 552,367 | 638 | 491,905 | 27,446 | 1.03 | 4.97 |
| White | 580 | 55,600 | 25,496 | 566 | 16,528 | 1,407,066 | 512,894 | 565 | 463,890 | 25,746 | 1.01 | 5.02 |
| Nonwhite | 77 | 2,746 | 1,208 | 77 | 1,139 | 86,948 | 39,473 | 73 | 28,015 | 1,700 | 1.41 | 4.31 |
| District 3 | 166 | 18,004 | 8,762 | 162 | 8,781 | 554,235 | 162,505 | 163 | 137,067 | 11,089 | 1.64 | 6.82 |
| White | 161 | 17,702 | 8,563 | 157 | 8,701 | 545,035 | 159,305 | 158 | 134,367 | 10,937 | 1.67 | 6.87 |
| Nonwhite | 5 | 302 | 199 | 5 | 80 | 9,200 | 3,200 | 5 | 2,700 | 152 | 0.76 | 4.75 |
| District 4 | 623 | 127,003 | 59,379 | 610 | 25,407 | 2,003,875 | 827,223 | 606 | 461,860 | 52,982 | 0.89 | 6.40 |
| White | 321 | 104,774 | 49,761 | 315 | 18,640 | 1,661,618 | 703,495 | 310 | 361,972 | 40,490 | 0.81 | 5.76 |
| Nonwhite | 302 | 22,229 | 9,618 | 295 | 6,767 | 342,257 | 123,728 | 296 | 99,888 | 12,492 | 1.30 | 10.10 |
| District 5 | 1,109 | 343,480 | 150,501 | 1,084 | 66,916 | 6,445,552 | 2,413,108 | 1,076 | 1,453,398 | 138,186 | 0.92 | 5.73 |
| White | 525 | 311,226 | 135,371 | 508 | 52,452 | 5,788,944 | 2,197,493 | 508 | 1,250,686 | 113,757 | 0.84 | 5.18 |
| Nonwhite | 584 | 32,254 | 15,130 | 576 | 14,464 | 656,608 | 215,615 | 568 | 202,712 | 24,429 | 1.61 | 11.33 |
| District 6 | 437 | 82,329 | 38,845 | 431 | 22,845 | 1,376,633 | 495,751 | 425 | 394,549 | 27,075 | 0.70 | 5.46 |
| White | 311 | 70,701 | 32,143 | 306 | 18,672 | 1,176,836 | 396,976 | 302 | 341,999 | 20,728 | 0.64 | 5.22 |
| Nonwhite | 126 | 11,628 | 6,702 | 125 | 4,173 | 199,797 | 98,775 | 123 | 52,550 | 6,347 | 0.95 | 6.43 |
| District 7 | 717 | 74,598 | 27,149 | 697 | 28,053 | 1,763,281 | 511,022 | 695 | 524,061 | 37,931 | 1.40 | 7.42 |
| White | 389 | 61,217 | 22,444 | 373 | 22,291 | 1,558,709 | 454,380 | 381 | 452,658 | 29,082 | 1.30 | 6.40 |
| Nonwhite | 328 | 13,381 | 4,705 | 324 | 5,762 | 204,572 | 56,642 | 314 | 71,403 | 8,849 | 1.88 | 15.62 |
| District 8 | 899 | 113,182 | 35,423 | 896 | 37,903 | 1,948,638 | 572,582 | 862 | 555,928 | 45,715 | 1.29 | 7.98 |
| White | 490 | 93,345 | 26,702 | 488 | 26,966 | 1,583,906 | 457,395 | 471 | 431,340 | 32,011 | 1.20 | 7.00 |
| Nonwhite | 409 | 19,837 | 8,721 | 408 | 10,937 | 364,732 | 115,187 | 391 | 124,588 | 13,704 | 1.57 | 11.90 |
| District 9 | 480 | 100,808 | 40,156 | 472 | 38,239 | 1,826,722 | 620,993 | 459 | 445,625 | 53,577 | 1.33 | 8.63 |
| White | 415 | 94,220 | 36,973 | 407 | 35,405 | 1,730,835 | 582,975 | 398 | 422,908 | 50,030 | 1.35 | 8.58 |
| Nonwhite | 65 | 6,588 | 3,183 | 65 | 2,834 | 95,887 | 38,018 | 61 | 22,717 | 3,547 | 1.11 | 9.33 |
| Mississippi | | | | | | | | | | | | |
| State total | 2,238 | 464,810 | 193,737 | 2,199 | 133,135 | 12,306,250 | 4,293,737 | 2,167 | 2,923,084 | 347,085 | 1.79 | 8.08 |
| White | 1,445 | 398,837 | 160,807 | 1,415 | 109,069 | 10,860,003 | 3,741,938 | 1,401 | 2,588,503 | 287,482 | 1.79 | 7.68 |
| Nonwhite | 793 | 65,973 | 32,930 | 784 | 24,066 | 1,446,247 | 551,799 | 766 | 334,581 | 59,603 | 1.81 | 10.80 |
| District 1 | 183 | 46,543 | 21,363 | 182 | 24,111 | 2,868,953 | 1,217,436 | 178 | 541,200 | 104,321 | 4.88 | 8.57 |
| White | 112 | 40,988 | 18,907 | 111 | 20,404 | 2,534,304 | 1,083,137 | 109 | 476,815 | 86,538 | 4.58 | 7.99 |
| Nonwhite | 71 | 5,555 | 2,456 | 71 | 3,707 | 334,649 | 134,299 | 69 | 64,385 | 17,783 | 7.24 | 13.24 |
| District 2 | 171 | 42,304 | 18,824 | 168 | 9,600 | 1,128,065 | 385,286 | 166 | 308,057 | 29,373 | 1.56 | 7.62 |
| White | 145 | 38,654 | 17,254 | 141 | 8,784 | 1,081,626 | 369,910 | 141 | 295,697 | 27,734 | 1.61 | 7.50 |
| Nonwhite | 26 | 3,650 | 1,570 | 25 | 816 | 46,439 | 15,376 | 25 | 12,360 | 1,639 | 1.04 | 10.66 |
| District 3 | 109 | 12,111 | 5,522 | 107 | 2,797 | 226,920 | 79,843 | 108 | 73,740 | 7,268 | 1.32 | 9.10 |
| White | 96 | 11,093 | 5,036 | 94 | 2,543 | 207,270 | 73,892 | 95 | 68,340 | 6,529 | 1.30 | 8.84 |
| Nonwhite | 13 | 1,018 | 486 | 13 | 254 | 19,650 | 5,951 | 13 | 5,400 | 739 | 1.52 | 12.42 |
| District 4 | 166 | 66,021 | 24,268 | 166 | 29,192 | 3,131,792 | 1,096,153 | 156 | 654,332 | 99,927 | 4.12 | 9.12 |
| White | 119 | 59,875 | 21,849 | 119 | 26,948 | 2,863,097 | 1,014,740 | 112 | 580,507 | 88,414 | 4.05 | 8.71 |
| Nonwhite | 47 | 6,146 | 2,419 | 47 | [illegible],244 | 268,695 | 81,413 | 44 | 53,825 | 11,513 | 4.76 | 14.14 |
| District 5 | 235 | 53,660 | 22,632 | 233 | 13,104 | 959,329 | 309,758 | 228 | 241,451 | 21,551 | 0.95 | 6.96 |
| White | 140 | 42,802 | 18,769 | 139 | 7,293 | 804,366 | 244,481 | 138 | 205,080 | 16,096 | 0.96 | 6.58 |
| Nonwhite | 95 | 10,858 | 5,863 | 94 | 2,811 | 154,963 | 65,277 | 90 | 36,371 | 5,455 | 0.93 | 8.36 |
| District 6 | 431 | 88,766 | 34,440 | 421 | 25,071 | 1,621,875 | 472,336 | 420 | 429,723 | 36,716 | 1.07 | 7.77 |
| White | 232 | 72,027 | 28,110 | 225 | 18,679 | 1,343,007 | 363,848 | 225 | 359,441 | 25,114 | 0.96 | 6.90 |
| Nonwhite | 199 | 16,739 | 8,330 | 196 | 6,392 | 278,868 | 108,488 | 195 | 70,282 | 11,602 | 1.39 | 10.69 |
| District 7 | 365 | 83,962 | 36,934 | 356 | 13,432 | 1,253,224 | 411,215 | 346 | 350,773 | 23,522 | 0.64 | 5.72 |
| White | 217 | 72,889 | 30,334 | 209 | 10,880 | 1,068,445 | 325,682 | 205 | 301,100 | 18,282 | 0.60 | 5.61 |
| Nonwhite | 148 | 11,073 | 6,600 | 147 | 2,552 | 184,778 | 85,533 | 141 | 49,673 | 5,240 | 0.79 | 6.13 |
| District 8 | 215 | 24,838 | 10,113 | 210 | 7,210 | 399,414 | 119,938 | 209 | 118,803 | 9,369 | 0.93 | 7.80 |
| White | 159 | 21,906 | 8,912 | 156 | 5,836 | 350,769 | 104,147 | 155 | 105,138 | 7,530 | 0.84 | 7.23 |
| Nonwhite | 56 | 2,932 | 1,201 | 54 | 1,374 | 48,645 | 15,791 | 54 | 13,665 | 1,829 | 1.52 | 11.58 |
| District 9 | 363 | 46,805 | 19,641 | 358 | 11,618 | 716,978 | 201,772 | 356 | 225,005 | 15,048 | 0.77 | 7.46 |
| White | 225 | 38,803 | 15,636 | 221 | 8,702 | 607,119 | 162,101 | 221 | 196,385 | 11,245 | 0.72 | 6.94 |
| Nonwhite | 138 | 8,002 | 4,005 | 137 | 2,916 | 109,859 | 39,671 | 135 | 28,620 | 3,803 | 0.95 | 9.59 |
| WEST SOUTH CENTRAL | | | | | | | | | | | | |
| Arkansas | | | | | | | | | | | | |
| State total | 2,375 | 478,765 | 211,766 | 2,325 | 177,355 | 14,098,964 | 5,439,256 | 2,313 | 2,959,754 | 429,206 | 2.03 | 7.89 |
| White | 2,059 | 452,335 | 199,219 | 2,010 | 164,694 | 13,287,110 | 5,109,947 | 2,009 | 2,800,263 | 394,180 | 1.98 | 7.71 |
| Nonwhite | 316 | 26,430 | 12,547 | 315 | 12,661 | 809,854 | 329,309 | 304 | 159,491 | 35,026 | 2.79 | 10.64 |
| District 1 | 178 | 30,802 | 14,990 | 174 | 5,491 | 537,030 | 186,541 | 172 | 161,475 | 9,275 | 0.62 | 4.97 |
| White | 178 | 30,802 | 14,990 | 174 | 5,491 | 537,030 | 186,541 | 172 | 161,475 | 9,275 | 0.62 | 4.97 |
| Nonwhite | — | — | — | — | — | — | — | — | — | — | — | — |
| District 2 | 99 | 19,208 | 8,847 | 92 | 3,074 | 188,445 | 77,865 | 95 | 47,120 | 4,386 | 0.50 | 5.63 |
| White | 99 | 19,208 | 8,847 | 92 | 3,074 | 188,445 | 77,865 | 95 | 47,120 | 4,386 | 0.50 | 5.63 |
| Nonwhite | — | — | — | — | — | — | — | — | — | — | — | — |
| District 3 | 410 | 89,628 | 37,173 | 405 | 49,581 | 4,926,646 | 2,188,521 | 400 | 867,385 | 127,143 | 4.77 | 8.09 |
| White | 398 | 88,404 | 36,865 | 393 | 48,868 | 4,832,646 | 2,165,364 | 388 | 854,135 | 174,623 | 4.74 | 8.06 |
| Nonwhite | 12 | 1,224 | 308 | 12 | 713 | 94,000 | 23,157 | 12 | 13,250 | 2,520 | 8.18 | 10.88 |

TABLE 11.—CASH RENT PAID, OR PAYABLE, BY CASH TENANTS AND BY PART OWNERS RENTING ON

("White" includes Mexicans; "nonwhite" includes Negroes,

| STATE CROP-REPORTING DISTRICT AND COLOR GROUP | Total cash tenants 1940 | CASH TENANTS REPORTING AMOUNT OF RENT | | | | | | | | | |
|---|---|---|---|---|---|---|---|---|---|---|---|
| | | Number, 1940 | Land in farms, 1940 (acres) | Cropland harvested, 1939 | | Value of land and buildings 1940 (dollars) | Value of buildings 1940 | | Cash rent paid, or payable, 1940 (dollars) | | |
| | | | | Farms reporting | Acres | | Farms reporting | Dollars | Amount | Average: Per acre | Average: Per $100 of value |
| WEST SOUTH CENTRAL—Con. | | | | | | | | | | | |
| Arkansas—Con. | | | | | | | | | | | |
| District 4 | 2,581 | 2,471 | 196,628 | 2,062 | 38,124 | 2,741,668 | 2,414 | 793,171 | 164,796 | 0.84 | 6.01 |
| White | 2,572 | 2,464 | 196,175 | 2,056 | 38,019 | 2,736,743 | 2,408 | 791,581 | 164,484 | 0.84 | 6.01 |
| Nonwhite | 9 | 7 | 453 | 6 | 105 | 4,925 | 6 | 1,590 | 312 | 0.69 | 6.34 |
| District 5 | 1,616 | 1,560 | 98,960 | 1,312 | 26,341 | 2,179,955 | 1,508 | 661,820 | 126,280 | 1.28 | 5.79 |
| White | 1,463 | 1,411 | 92,765 | 1,178 | 23,781 | 2,025,953 | 1,373 | 633,207 | 116,107 | 1.25 | 5.73 |
| Nonwhite | 153 | 149 | 6,194 | 134 | 2,560 | 154,002 | 135 | 28,613 | 10,173 | 1.64 | 6.61 |
| District 6 | 3,490 | 3,289 | 247,121 | 3,124 | 140,216 | 9,298,677 | 3,122 | 1,718,418 | 927,076 | 3.75 | 9.97 |
| White | 1,788 | 1,654 | 174,925 | 1,536 | 89,805 | 6,404,120 | 1,569 | 1,168,781 | 597,621 | 3.42 | 9.33 |
| Nonwhite | 1,702 | 1,635 | 72,196 | 1,588 | 50,411 | 2,894,557 | 1,553 | 549,637 | 329,455 | 4.56 | 11.38 |
| District 7 | 753 | 701 | 53,422 | 605 | 13,173 | 927,793 | 661 | 249,913 | 51,022 | 0.96 | 5.50 |
| White | 663 | 617 | 48,885 | 527 | 11,420 | 853,770 | 585 | 232,370 | 47,078 | 0.96 | 5.51 |
| Nonwhite | 90 | 84 | 4,557 | 76 | 1,753 | 74,023 | 76 | 17,543 | 3,944 | 0.87 | 5.33 |
| District 8 | 1,138 | 1,043 | 84,732 | 973 | 23,616 | 1,334,226 | 1,005 | 346,279 | 65,731 | 0.78 | 4.93 |
| White | 806 | 726 | 64,929 | 675 | 17,222 | 1,064,901 | 704 | 286,623 | 52,163 | 0.80 | 4.90 |
| Nonwhite | 332 | 317 | 19,803 | 298 | 6,394 | 269,325 | 301 | 59,656 | 13,568 | 0.89 | 5.04 |
| District 9 | 1,101 | 1,051 | 84,043 | 985 | 33,741 | 2,128,452 | 1,011 | 400,870 | 181,892 | 2.16 | 8.55 |
| White | 646 | 612 | 64,870 | 559 | 22,211 | 1,584,588 | 591 | 298,865 | 119,455 | 1.84 | 7.54 |
| Nonwhite | 455 | 439 | 19,173 | 426 | 11,530 | 543,864 | 420 | 102,005 | 62,437 | 3.26 | 11.48 |
| Louisiana | | | | | | | | | | | |
| State total | 11,201 | 10,708 | 611,703 | 9,967 | 234,163 | 21,158,092 | 10,197 | 4,846,526 | 1,222,527 | 2.00 | 5.78 |
| White | 6,534 | 6,200 | 449,777 | 5,628 | 149,952 | 15,911,500 | 5,691 | 3,822,562 | 876,731 | 1.95 | 5.51 |
| Nonwhite | 4,667 | 4,508 | 161,926 | 4,339 | 84,211 | 5,246,592 | 4,306 | 1,023,964 | 345,796 | 2.14 | 6.59 |
| District 1 | 1,689 | 1,589 | 120,568 | 1,465 | 41,542 | 3,874,684 | 1,535 | 676,075 | 184,570 | 1.53 | 4.76 |
| White | 886 | 641 | 73,197 | 557 | 21,265 | 2,617,829 | 616 | 500,764 | 132,134 | 1.81 | 5.05 |
| Nonwhite | 1,003 | 948 | 47,371 | 898 | 20,277 | 1,256,755 | 919 | 175,311 | 52,436 | 1.11 | 4.17 |
| District 2 | 1,204 | 1,113 | 98,787 | 1,040 | 26,856 | 1,910,435 | 1,052 | 433,542 | 88,886 | 0.90 | 4.65 |
| White | 757 | 696 | 67,387 | 639 | 16,883 | 1,366,552 | 654 | 344,233 | 62,558 | 0.93 | 4.58 |
| Nonwhite | 447 | 417 | 31,380 | 401 | 9,973 | 543,883 | 398 | 89,309 | 26,328 | 0.84 | 4.84 |
| District 3 | 695 | 663 | 58,367 | 632 | 20,948 | 1,917,185 | 625 | 333,660 | 129,013 | 2.21 | 6.73 |
| White | 411 | 393 | 49,166 | 365 | 15,671 | 1,536,228 | 376 | 276,340 | 97,241 | 1.98 | 6.33 |
| Nonwhite | 284 | 270 | 9,201 | 267 | 5,277 | 380,957 | 249 | 57,320 | 31,772 | 3.45 | 8.34 |
| District 4 | 390 | 358 | 25,472 | 337 | 6,572 | 414,763 | 344 | 135,680 | 24,602 | 0.97 | 5.93 |
| White | 320 | 295 | 22,653 | 278 | 5,524 | 356,168 | 284 | 125,795 | 20,722 | 0.91 | 5.82 |
| Nonwhite | 70 | 63 | 2,819 | 59 | 1,048 | 58,595 | 60 | 9,885 | 3,880 | 1.38 | 6.62 |
| District 5 | 2,764 | 2,670 | 126,416 | 2,608 | 60,516 | 5,333,540 | 2,588 | 1,162,708 | 351,796 | 2.78 | 6.60 |
| White | 1,689 | 1,612 | 99,286 | 1,566 | 39,757 | 3,942,627 | 1,559 | 869,878 | 234,897 | 2.37 | 5.96 |
| Nonwhite | 1,075 | 1,058 | 27,130 | 1,042 | 20,759 | 1,390,913 | 1,029 | 292,830 | 116,899 | 4.31 | 8.40 |
| District 6 | 2,549 | 2,511 | 79,644 | 2,332 | 30,622 | 2,529,440 | 2,443 | 797,750 | 175,839 | 2.21 | 6.95 |
| White | 1,276 | 1,246 | 48,737 | 1,133 | 13,202 | 1,706,091 | 1,196 | 578,944 | 103,722 | 2.13 | 6.08 |
| Nonwhite | 1,273 | 1,265 | 30,907 | 1,199 | 17,420 | 823,349 | 1,247 | 218,806 | 72,117 | 2.33 | 8.76 |
| District 7 | 450 | 432 | 22,163 | 390 | 6,672 | 760,870 | 409 | 195,157 | 34,364 | 1.55 | 4.52 |
| White | 378 | 362 | 20,077 | 321 | 5,748 | 621,510 | 343 | 165,962 | 30,097 | 1.50 | 4.84 |
| Nonwhite | 72 | 70 | 2,106 | 69 | 924 | 139,360 | 66 | 29,195 | 4,267 | 2.03 | 3.06 |
| District 8 | 486 | 450 | 25,307 | 423 | 15,618 | 1,190,259 | 388 | 302,607 | 69,110 | 2.73 | 5.81 |
| White | 283 | 253 | 19,919 | 232 | 11,010 | 931,880 | 231 | 243,585 | 50,548 | 2.54 | 5.42 |
| Nonwhite | 203 | 197 | 5,388 | 191 | 4,608 | 258,379 | 157 | 59,022 | 18,562 | 3.45 | 7.18 |
| District 9 | 974 | 922 | 54,979 | 740 | 24,817 | 3,226,916 | 813 | 809,347 | 164,347 | 2.99 | 5.09 |
| White | 734 | 702 | 49,355 | 527 | 20,892 | 2,832,515 | 632 | 717,061 | 144,812 | 2.93 | 5.11 |
| Nonwhite | 240 | 220 | 5,624 | 213 | 3,925 | 394,401 | 181 | 92,286 | 19,535 | 3.47 | 4.95 |
| Oklahoma | | | | | | | | | | | |
| State total | 26,627 | 25,351 | 3,187,937 | 21,960 | 888,790 | 59,034,189 | 24,818 | 11,416,983 | 3,122,296 | 0.98 | 5.28 |
| White | 25,265 | 24,067 | 3,086,416 | 20,803 | 860,726 | 57,418,200 | 23,385 | 11,112,902 | 3,028,697 | 0.98 | 5.27 |
| Nonwhite | 1,362 | 1,284 | 101,521 | 1,157 | 28,064 | 1,615,969 | 1,233 | 304,081 | 93,599 | 0.92 | 5.78 |
| District 1 | 312 | 277 | 193,093 | 177 | 16,328 | 1,171,025 | 253 | 178,423 | 51,904 | 0.27 | 4.43 |
| White | 312 | 277 | 193,093 | 177 | 16,328 | 1,171,025 | 253 | 178,423 | 51,904 | 0.27 | 4.43 |
| Nonwhite | | | | | | | | | | | |
| District 2 | 1,530 | 1,428 | 224,096 | 1,152 | 66,497 | 5,589,229 | 1,369 | 1,105,583 | 229,659 | 1.02 | 4.11 |
| White | 1,505 | 1,403 | 221,970 | 1,131 | 65,694 | 5,505,854 | 1,345 | 1,094,428 | 226,115 | 1.02 | 4.11 |
| Nonwhite | 25 | 25 | 2,126 | 21 | 803 | 83,375 | 24 | 11,155 | 3,544 | 1.67 | 4.25 |
| District 3 | 4,519 | 4,328 | 550,022 | 3,762 | 145,790 | 10,683,367 | 4,227 | 2,347,987 | 574,180 | 1.04 | 5.37 |
| White | 4,269 | 4,097 | 533,616 | 3,564 | 140,308 | 10,306,970 | 4,004 | 2,256,657 | 553,325 | 1.04 | 5.37 |
| Nonwhite | 250 | 231 | 16,406 | 198 | 5,482 | 376,397 | 223 | 91,330 | 20,855 | 1.27 | 5.54 |
| District 4 | 1,562 | 1,515 | 225,524 | 1,219 | 77,498 | 4,348,467 | 1,436 | 770,860 | 247,344 | 1.10 | 5.69 |
| White | 1,543 | 1,497 | 224,120 | 1,205 | 76,876 | 4,315,752 | 1,418 | 763,295 | 245,571 | 1.10 | 5.69 |
| Nonwhite | 19 | 18 | 1,404 | 14 | 622 | 32,715 | 18 | 7,565 | 1,773 | 1.26 | 5.42 |
| District 5 | 6,286 | 5,993 | 661,838 | 5,297 | 201,309 | 15,586,378 | 5,829 | 3,027,912 | 746,319 | 1.13 | 4.79 |
| White | 5,828 | 5,570 | 626,433 | 4,910 | 191,651 | 15,016,454 | 5,419 | 2,937,321 | 718,127 | 1.14 | 4.77 |
| Nonwhite | 458 | 423 | 35,405 | 387 | 9,658 | 569,924 | 410 | 90,591 | 30,192 | 0.85 | 5.30 |
| District 6 | 3,218 | 3,014 | 269,280 | 2,715 | 77,105 | 3,840,818 | 2,942 | 972,027 | 254,018 | 0.94 | 6.61 |
| White | 2,907 | 2,723 | 250,963 | 2,441 | 70,709 | 3,538,842 | 2,670 | 919,057 | 233,592 | 0.93 | 6.60 |
| Nonwhite | 311 | 291 | 18,327 | 274 | 6,396 | 301,976 | 272 | 52,970 | 20,426 | 1.11 | 6.76 |
| District 7 | 2,404 | 2,316 | 332,110 | 1,928 | 124,618 | 8,474,752 | 2,228 | 1,221,414 | 454,249 | 1.37 | 5.36 |
| White | 2,368 | 2,282 | 328,887 | 1,901 | 123,498 | 8,402,552 | 2,194 | 1,209,429 | 450,369 | 1.37 | 5.36 |
| Nonwhite | 36 | 34 | 3,223 | 27 | 1,120 | 72,200 | 34 | 11,985 | 3,880 | 1.20 | 5.37 |
| District 8 | 4,412 | 4,203 | 531,033 | 3,757 | 137,335 | 7,601,455 | 4,096 | 1,322,261 | 434,040 | 0.82 | 5.71 |
| White | 4,290 | 4,092 | 514,200 | 3,654 | 135,473 | 7,501,028 | 3,990 | 1,302,159 | 427,617 | 0.83 | 5.70 |
| Nonwhite | 122 | 111 | 16,833 | 103 | 1,862 | 100,427 | 108 | 20,102 | 6,423 | 0.38 | 6.40 |
| District 9 | 2,404 | 2,277 | 200,931 | 1,953 | 42,310 | 1,738,678 | 2,236 | 470,516 | 130,583 | 0.85 | 7.51 |
| White | 2,243 | 2,126 | 193,134 | 1,820 | 40,189 | 1,659,723 | 2,092 | 452,133 | 124,077 | 0.84 | 7.48 |
| Nonwhite | 161 | 151 | 7,797 | 133 | 2,121 | 78,955 | 144 | 18,383 | 6,506 | 0.83 | 8.24 |

A CASH BASIS; BY COLOR OF OPERATOR, BY CROP-REPORTING DISTRICTS; FOR THE SOUTH: 1940—Continued

Indians, Chinese, Japanese, and all other nonwhite races)

| STATE CROP-REPORTING DISTRICT AND COLOR GROUP | PART OWNERS RENTING ON A CASH BASIS AND REPORTING AMOUNT OF RENT | | | | | | | | | | | |
|---|---|---|---|---|---|---|---|---|---|---|---|---|
| | Number 1940 | Land in farms, 1940 (acres) | | Cropland harvested 1939 | | Value of land and buildings, 1940 (dollars) | | Value of buildings 1940 | | Cash rent paid, or payable 1940 (dollars) | | |
| | | Total | Rented portion | Farms reporting | Acres | Total | Rented portion | Farms reporting | Dollars | Amount | Average Per acre | Average Per $100 of value |
| WEST SOUTH CENTRAL—Con. | | | | | | | | | | | | |
| Arkansas—Con. | | | | | | | | | | | | |
| District 4 | 357 | 62,084 | 30,719 | 345 | 14,354 | 1,012,920 | 408,613 | 351 | 277,515 | 23,983 | 0.78 | 5.87 |
| White | 357 | 62,084 | 30,719 | 345 | 14,354 | 1,012,920 | 408,613 | 351 | 277,515 | 23,983 | 0.78 | 5.87 |
| Nonwhite | — | — | — | — | — | — | — | — | — | — | — | — |
| District 5 | 269 | 49,937 | 18,663 | 260 | 16,462 | 1,612,255 | 437,977 | 262 | 360,501 | 24,611 | 1.32 | 5.62 |
| White | 242 | 47,702 | 17,411 | 233 | 15,566 | 1,557,105 | 416,847 | 235 | 346,301 | 22,294 | 1.28 | 5.35 |
| Nonwhite | 27 | 2,235 | 1,252 | 27 | 896 | 55,150 | 21,130 | 27 | 14,200 | 2,317 | 1.85 | 10.97 |
| District 6 | 435 | 102,820 | 44,854 | 433 | 47,499 | 3,376,297 | 1,234,213 | 425 | 666,492 | 113,577 | 2.53 | 9.20 |
| White | 298 | 90,876 | 39,498 | 296 | 40,982 | 2,924,961 | 1,036,061 | 293 | 582,452 | 92,609 | 2.34 | 8.94 |
| Nonwhite | 137 | 11,944 | 5,356 | 137 | 6,517 | 451,336 | 198,152 | 132 | 84,040 | 20,968 | 3.91 | 10.58 |
| District 7 | 184 | 38,798 | 18,513 | 180 | 10,650 | 663,984 | 240,407 | 180 | 145,425 | 14,536 | 0.79 | 6.05 |
| White | 166 | 36,815 | 17,111 | 162 | 10,092 | 636,648 | 228,182 | 162 | 137,775 | 13,310 | 0.78 | 5.83 |
| Nonwhite | 18 | 1,983 | 1,402 | 18 | 568 | 27,336 | 12,225 | 18 | 7,650 | 1,226 | 0.87 | 10.03 |
| District 8 | 276 | 49,466 | 19,663 | 272 | 15,099 | 792,621 | 247,517 | 265 | 223,568 | 15,008 | 0.76 | 6.06 |
| White | 216 | 44,058 | 16,967 | 213 | 12,908 | 715,561 | 217,009 | 209 | 203,785 | 12,666 | 0.75 | 5.84 |
| Nonwhite | 60 | 5,410 | 2,696 | 59 | 2,191 | 77,060 | 30,508 | 56 | 19,583 | 2,342 | 0.87 | 7.68 |
| District 9 | 167 | 36,022 | 18,344 | 164 | 15,135 | 986,766 | 417,602 | 163 | 210,473 | 46,687 | 2.55 | 11.18 |
| White | 105 | 32,388 | 16,811 | 102 | 13,359 | 881,794 | 373,465 | 104 | 189,705 | 41,034 | 2.44 | 10.99 |
| Nonwhite | 62 | 3,634 | 1,533 | 62 | 1,776 | 104,972 | 44,137 | 59 | 20,768 | 5,653 | 3.69 | 12.81 |
| Louisiana | | | | | | | | | | | | |
| State total | 1,935 | 380,326 | 205,442 | 1,872 | 118,047 | 14,371,512 | 6,211,052 | 1,872 | 3,152,119 | 264,835 | 1.29 | 4.26 |
| White | 1,481 | 357,282 | 194,278 | 1,428 | 105,964 | 13,466,662 | 5,829,436 | 1,433 | 2,965,689 | 240,550 | 1.24 | 4.13 |
| Nonwhite | 454 | 23,044 | 11,164 | 444 | 12,083 | 904,850 | 381,616 | 439 | 186,430 | 24,285 | 2.18 | 6.36 |
| District 1 | 320 | 83,246 | 44,042 | 309 | 31,582 | 4,057,055 | 2,078,646 | 311 | 586,011 | 70,143 | 1.59 | 3.37 |
| White | 203 | 74,480 | 39,528 | 195 | 27,494 | 3,725,159 | 1,927,252 | 195 | 546,031 | 64,898 | 1.64 | 3.37 |
| Nonwhite | 117 | 8,766 | 4,514 | 114 | 4,088 | 331,896 | 151,394 | 116 | 39,980 | 5,245 | 1.16 | 3.46 |
| District 2 | 266 | 46,265 | 23,058 | 255 | 13,887 | 1,102,185 | 560,864 | 262 | 278,170 | 21,207 | 0.92 | 3.78 |
| White | 215 | 42,400 | 21,376 | 214 | 12,334 | 1,040,202 | 540,972 | 211 | 257,930 | 19,309 | 0.90 | 3.57 |
| Nonwhite | 51 | 3,865 | 1,682 | 51 | 1,553 | 61,983 | 19,892 | 51 | 20,240 | 1,898 | 1.13 | 9.54 |
| District 3 | 97 | 62,849 | 53,465 | 96 | 8,029 | 1,166,926 | 744,924 | 92 | 132,045 | 27,201 | 0.51 | 3.65 |
| White | 76 | 61,992 | 53,132 | 75 | 7,413 | 1,115,506 | 730,079 | 72 | 120,075 | 25,447 | 0.48 | 3.49 |
| Nonwhite | 21 | 857 | 333 | 21 | 616 | 51,420 | 14,845 | 20 | 11,970 | 1,754 | 5.27 | 11.82 |
| District 4 | 81 | 13,236 | 5,315 | 80 | 3,987 | 406,455 | 141,830 | 79 | 95,873 | 5,708 | 1.07 | 4.02 |
| White | 75 | 12,988 | 5,259 | 74 | 3,824 | 372,165 | 135,945 | 73 | 87,323 | 5,562 | 1.06 | 4.09 |
| Nonwhite | 6 | 248 | 56 | 6 | 163 | 34,290 | 5,885 | 6 | 8,550 | 146 | 2.61 | 2.48 |
| District 5 | 371 | 36,255 | 14,764 | 362 | 17,415 | 2,020,782 | 727,516 | 361 | 448,705 | 40,259 | 2.73 | 5.53 |
| White | 284 | 32,894 | 13,407 | 278 | 15,648 | 1,879,422 | 673,803 | 277 | 411,350 | 35,959 | 2.68 | 5.34 |
| Nonwhite | 87 | 3,361 | 1,357 | 84 | 1,767 | 141,360 | 53,713 | 84 | 37,355 | 4,300 | 3.17 | 8.01 |
| District 6 | 199 | 35,577 | 15,537 | 186 | 5,041 | 778,342 | 282,057 | 198 | 274,508 | 13,679 | 0.88 | 4.85 |
| White | 148 | 33,863 | 14,872 | 138 | 4,253 | 724,257 | 265,352 | 147 | 255,406 | 12,037 | 0.81 | 4.54 |
| Nonwhite | 51 | 1,714 | 665 | 48 | 788 | 54,085 | 16,705 | 51 | 19,100 | 1,642 | 2.47 | 9.83 |
| District 7 | 109 | 27,897 | 15,479 | 105 | 5,838 | 767,695 | 254,784 | 104 | 178,500 | 12,751 | 0.82 | 5.00 |
| White | 103 | 27,770 | 15,443 | 99 | 5,534 | 757,990 | 252,579 | 99 | 176,880 | 12,595 | 0.82 | 4.99 |
| Nonwhite | 6 | 127 | 36 | 6 | 104 | 9,705 | 2,205 | 5 | 1,620 | 156 | 4.33 | 7.07 |
| District 8 | 170 | 25,069 | 11,184 | 165 | 13,290 | 1,324,398 | 456,087 | 162 | 306,110 | 29,039 | 2.60 | 6.37 |
| White | 124 | 23,490 | 10,240 | 119 | 12,047 | 1,245,092 | 419,415 | 117 | 287,450 | 25,892 | 2.53 | 6.17 |
| Nonwhite | 46 | 1,579 | 944 | 46 | 1,243 | 79,306 | 36,672 | 45 | 18,660 | 3,147 | 3.33 | 8.58 |
| District 9 | 322 | 49,932 | 22,598 | 304 | 19,198 | 2,747,694 | 984,344 | 303 | 852,197 | 44,848 | 1.98 | 4.85 |
| White | 253 | 47,405 | 21,021 | 236 | 17,417 | 2,606,869 | 884,039 | 242 | 823,242 | 38,851 | 1.85 | 4.39 |
| Nonwhite | 69 | 2,527 | 1,577 | 68 | 1,781 | 140,825 | 80,305 | 61 | 28,955 | 5,997 | 3.80 | 7.47 |
| Oklahoma | | | | | | | | | | | | |
| State total | 6,045 | 3,587,721 | 1,646,450 | 5,846 | 731,688 | 60,842,563 | 22,148,886 | 5,897 | 8,412,455 | 1,022,327 | 0.62 | 4.62 |
| White | 5,836 | 3,498,513 | 1,616,432 | 5,644 | 714,400 | 59,519,454 | 21,711,601 | 5,694 | 8,240,406 | 1,001,525 | 0.62 | 4.61 |
| Nonwhite | 209 | 89,208 | 30,018 | 202 | 17,288 | 1,323,109 | 437,285 | 203 | 172,049 | 20,802 | 0.69 | 4.76 |
| District 1 | 279 | 615,640 | 329,105 | 258 | 48,882 | 3,641,807 | 1,319,916 | 265 | 431,030 | 54,528 | 0.17 | 4.13 |
| White | 279 | 615,640 | 329,105 | 258 | 48,882 | 3,641,807 | 1,319,916 | 265 | 431,030 | 54,528 | 0.17 | 4.13 |
| Nonwhite | — | — | — | — | — | — | — | — | — | — | — | — |
| District 2 | 488 | 363,432 | 149,734 | 470 | 83,389 | 7,321,106 | 2,847,350 | 475 | 845,905 | 95,170 | 0.64 | 3.34 |
| White | 482 | 349,170 | 147,084 | 465 | 80,033 | 6,963,106 | 2,755,858 | 470 | 827,905 | 92,856 | 0.63 | 3.37 |
| Nonwhite | 6 | 14,262 | 2,650 | 5 | 3,356 | 358,000 | 91,492 | 5 | 18,000 | 2,314 | 0.87 | 2.53 |
| District 3 | 921 | 679,221 | 302,442 | 883 | 100,446 | 10,870,382 | 4,165,137 | 898 | 1,534,390 | 203,926 | 0.67 | 4.90 |
| White | 886 | 657,712 | 292,448 | 849 | 97,648 | 10,289,582 | 4,041,329 | 863 | 1,477,995 | 198,838 | 0.68 | 4.92 |
| Nonwhite | 35 | 21,509 | 9,994 | 34 | 2,798 | 580,800 | 123,808 | 35 | 56,395 | 5,088 | 0.51 | 4.11 |
| District 4 | 670 | 420,070 | 174,060 | 659 | 114,930 | 7,997,787 | 2,603,654 | 657 | 1,083,724 | 128,323 | 0.74 | 4.93 |
| White | 665 | 418,451 | 173,155 | 654 | 114,119 | 7,964,867 | 2,591,254 | 652 | 1,078,624 | 127,493 | 0.74 | 4.92 |
| Nonwhite | 5 | 1,619 | 905 | 5 | 811 | 32,900 | 12,400 | 5 | 5,100 | 830 | 0.92 | 6.69 |
| District 5 | 1,159 | 381,930 | 193,866 | 1,140 | 117,538 | 9,095,612 | 3,622,848 | 1,133 | 1,594,261 | 151,201 | 0.78 | 4.17 |
| White | 1,107 | 372,836 | 189,421 | 1,090 | 114,853 | 8,940,876 | 3,560,666 | 1,083 | 1,565,427 | 147,785 | 0.78 | 4.15 |
| Nonwhite | 52 | 9,094 | 4,445 | 50 | 2,685 | 154,736 | 62,182 | 50 | 28,834 | 3,416 | 0.77 | 5.49 |
| District 6 | 537 | 141,507 | 75,250 | 516 | 38,787 | 2,067,288 | 855,089 | 529 | 416,480 | 52,280 | 0.69 | 6.11 |
| White | 481 | 134,588 | 71,765 | 462 | 36,583 | 1,949,843 | 807,085 | 474 | 393,460 | 49,598 | 0.69 | 6.15 |
| Nonwhite | 56 | 6,919 | 3,485 | 54 | 2,204 | 117,445 | 48,004 | 55 | 23,020 | 2,682 | 0.77 | 5.59 |
| District 7 | 738 | 419,399 | 177,838 | 711 | 129,601 | 10,770,497 | 4,022,543 | 730 | 1,446,499 | 197,140 | 1.11 | 4.90 |
| White | 733 | 417,719 | 177,113 | 706 | 129,130 | 10,727,197 | 4,004,323 | 725 | 1,437,499 | 196,350 | 1.11 | 4.90 |
| Nonwhite | 5 | 1,680 | 725 | 5 | 471 | 43,300 | 18,220 | 5 | 9,000 | 790 | 1.09 | 4.34 |
| District 8 | 1,003 | 485,216 | 213,753 | 968 | 85,343 | 8,675,380 | 2,520,427 | 967 | 920,280 | 124,567 | 0.58 | 4.94 |
| White | 968 | 473,663 | 207,508 | 931 | 81,214 | 8,473,047 | 2,454,298 | 932 | 894,800 | 119,816 | 0.58 | 4.88 |
| Nonwhite | 37 | 11,553 | 6,245 | 37 | 4,129 | 202,333 | 66,129 | 35 | 25,480 | 4,751 | 0.76 | 7.18 |
| District 9 | 250 | 61,308 | 30,402 | 241 | 12,772 | 602,724 | 191,922 | 243 | 139,886 | 15,192 | 0.50 | 7.92 |
| White | 237 | 58,734 | 28,833 | 229 | 11,938 | 589,129 | 178,872 | 230 | 133,666 | 14,261 | 0.49 | 8.06 |
| Nonwhite | 13 | 2,572 | 1,569 | 12 | 834 | 33,595 | 15,050 | 13 | 6,220 | 931 | 0.59 | 6.19 |

TABLE 11.—CASH RENT PAID, OR PAYABLE, BY CASH TENANTS AND BY PART OWNERS RENTING ON

("White" includes Mexicans; "nonwhite" includes Negroes,

| STATE CROP-REPORTING DISTRICT AND COLOR GROUP | Total cash tenants 1940 | CASH TENANTS REPORTING AMOUNT OF RENT | | | | | | | | | |
|---|---|---|---|---|---|---|---|---|---|---|---|
| | | Number, 1940 | Land in farms, 1940 (acres) | Cropland harvested, 1939 | | Value of land and buildings 1940 (dollars) | Value of buildings 1940 | | Cash rent paid, or payable, 1940 (dollars) | | |
| | | | | Farms reporting | Acres | | Farms reporting | Dollars | Amount | Average | |
| | | | | | | | | | | Per acre | Per $100 of value |
| WEST SOUTH CENTRAL—Con. | | | | | | | | | | | |
| Texas | | | | | | | | | | | |
| State total | 30,905 | 29,186 | 14,818,338 | 20,530 | 855,639 | 183,334,694 | 27,552 | 21,560,704 | 7,936,834 | 0.54 | 4.33 |
| White | 29,316 | 27,778 | 14,752,382 | 19,386 | 835,836 | 181,386,355 | 26,234 | 21,166,446 | 7,852,845 | 0.53 | 4.33 |
| Nonwhite | 1,589 | 1,408 | 65,956 | 1,144 | 19,803 | 1,948,339 | 1,318 | 394,258 | 83,989 | 1.27 | 4.31 |
| District 1-N | 706 | 664 | 657,000 | 390 | 51,047 | 5,998,730 | 608 | 714,875 | 258,040 | 0.39 | 4.30 |
| White | 706 | 664 | 657,000 | 390 | 51,047 | 5,998,730 | 608 | 714,875 | 258,040 | 0.39 | 4.30 |
| Nonwhite | | | | | | | | | | | |
| District 1-S | 730 | 631 | 873,428 | 387 | 42,331 | 8,049,071 | 599 | 668,194 | 341,982 | 0.39 | 4.25 |
| White | 723 | 628 | 873,389 | 386 | 42,326 | 8,048,471 | 596 | 666,544 | 341,796 | 0.39 | 4.25 |
| Nonwhite | 7 | 3 | 39 | 1 | 5 | 2,600 | 3 | 1,650 | 186 | 4.77 | 7.15 |
| District 2 | 1,756 | 1,663 | 789,686 | 1,153 | 82,252 | 10,962,599 | 1,572 | 1,373,150 | 543,019 | 0.69 | 4.95 |
| White | 1,755 | 1,662 | 789,683 | 1,152 | 82,251 | 10,960,099 | 1,571 | 1,372,150 | 542,839 | 0.69 | 4.95 |
| Nonwhite | 1 | 1 | 3 | 1 | 1 | 2,500 | 1 | 1,000 | 180 | 60.00 | 7.20 |
| District 3 | 4,101 | 3,942 | 995,083 | 3,059 | 130,286 | 14,301,166 | 3,792 | 2,077,562 | 670,899 | 0.67 | 4.69 |
| White | 4,101 | 3,942 | 995,083 | 3,059 | 130,286 | 14,301,166 | 3,792 | 2,077,562 | 670,899 | 0.67 | 4.69 |
| Nonwhite | | | | | | | | | | | |
| District 4 | 4,577 | 4,385 | 503,798 | 3,425 | 126,290 | 16,774,167 | 4,260 | 3,325,825 | 745,051 | 1.48 | 4.44 |
| White | 4,474 | 4,293 | 499,134 | 3,347 | 124,384 | 16,652,046 | 4,172 | 3,297,670 | 738,614 | 1.48 | 4.44 |
| Nonwhite | 103 | 92 | 4,664 | 78 | 1,906 | 122,121 | 88 | 28,155 | 6,437 | 1.38 | 5.27 |
| District 5 | 6,758 | 6,217 | 546,617 | 4,872 | 106,288 | 9,786,676 | 5,924 | 2,528,338 | 500,312 | 0.92 | 5.11 |
| White | 5,988 | 5,547 | 513,208 | 4,293 | 96,152 | 9,201,550 | 5,295 | 2,380,057 | 468,975 | 0.91 | 5.10 |
| Nonwhite | 770 | 670 | 33,409 | 579 | 10,136 | 585,126 | 629 | 148,281 | 31,337 | 0.94 | 5.36 |
| District 6 | 437 | 415 | 3,269,095 | 93 | 2,729 | 14,592,159 | 385 | 564,160 | 674,947 | 0.21 | 4.83 |
| White | 432 | 411 | 3,269,018 | 89 | 2,663 | 14,564,859 | 383 | 562,410 | 674,157 | 0.21 | 4.63 |
| Nonwhite | 5 | 4 | 77 | 4 | 66 | 27,300 | 2 | 1,750 | 790 | 10.26 | 2.89 |
| District 7 | 2,699 | 2,620 | 4,394,544 | 1,625 | 84,787 | 52,241,815 | 2,494 | 3,215,566 | 2,170,634 | 0.49 | 4.15 |
| White | 2,697 | 2,618 | 4,394,509 | 1,623 | 84,770 | 52,241,115 | 2,492 | 3,215,416 | 2,170,548 | 0.49 | 4.18 |
| Nonwhite | 2 | 2 | 35 | 2 | 17 | 800 | 2 | 150 | 86 | 2.46 | 10.75 |
| District 8 | 4,527 | 4,297 | 898,857 | 3,006 | 106,636 | 19,475,189 | 3,979 | 3,527,693 | 779,168 | 0.87 | 4.00 |
| White | 4,253 | 4,048 | 882,058 | 2,799 | 102,532 | 19,139,658 | 3,745 | 3,455,523 | 763,970 | 0.87 | 3.99 |
| Nonwhite | 274 | 249 | 16,799 | 207 | 4,104 | 335,531 | 234 | 72,170 | 15,198 | 0.90 | 4.53 |
| District 9 | 3,473 | 3,290 | 541,302 | 1,859 | 84,264 | 18,216,762 | 3,025 | 2,775,602 | 746,997 | 1.38 | 4.10 |
| White | 3,052 | 2,909 | 530,875 | 1,590 | 80,990 | 17,368,271 | 2,672 | 2,635,475 | 718,337 | 1.35 | 4.14 |
| Nonwhite | 421 | 381 | 10,427 | 269 | 3,274 | 848,491 | 353 | 140,127 | 28,660 | 2.75 | 3.38 |
| District 10 | 1,141 | 1,062 | 1,348,928 | 661 | 38,729 | 12,936,260 | 934 | 789,739 | 505,785 | 0.37 | 3.91 |
| White | 1,135 | 1,056 | 1,348,425 | 658 | 38,435 | 12,912,390 | 928 | 788,764 | 504,670 | 0.37 | 3.91 |
| Nonwhite | 6 | 6 | 503 | 3 | 294 | 23,870 | 6 | 975 | 1,115 | 2.22 | 4.67 |

A CASH BASIS; BY COLOR OF OPERATOR, BY CROP-REPORTING DISTRICTS; FOR THE SOUTH: 1940—Continued

Indians, Chinese, Japanese, and all other nonwhite races)

| STATE CROP-REPORTING DISTRICT AND COLOR GROUP | PART OWNERS RENTING ON A CASH BASIS AND REPORTING AMOUNT OF RENT | | | | | | | | | | | |
|---|---|---|---|---|---|---|---|---|---|---|---|---|
| | Number 1940 | Land in farms, 1940 (acres) | | Cropland harvested 1939 | | Value of land and buildings, 1940 (dollars) | | Value of buildings 1940 | | Cash rent paid, or payable 1940 (dollars) | | |
| | | Total | Rented portion | Farms reporting | Acres | Total | Rented portion | Farms reporting | Dollars | Amount | Average Per acre | Average Per $100 of value |
| WEST SOUTH CENTRAL—Con. | | | | | | | | | | | | |
| Texas | | | | | | | | | | | | |
| State total | 10,628 | 19,500,590 | 9,622,887 | 8,948 | 1,027,498 | 228,613,993 | 102,038,861 | 10,271 | 21,982,077 | 3,457,906 | 0.36 | 3.39 |
| White | 10,201 | 19,417,449 | 9,589,881 | 8,539 | 1,012,779 | 226,684,865 | 101,161,958 | 9,856 | 21,688,437 | 3,431,413 | 0.36 | 3.39 |
| Nonwhite | 422 | 83,141 | 33,006 | 409 | 14,719 | 1,949,128 | 876,903 | 415 | 273,640 | 26,493 | 0.80 | 3.02 |
| District 1-N | 415 | 1,600,951 | 761,944 | 382 | 165,989 | 16,140,995 | 6,955,321 | 395 | 1,270,956 | 229,678 | 0.30 | 3.30 |
| White | 415 | 1,600,951 | 761,944 | 382 | 165,989 | 16,140,995 | 6,955,321 | 395 | 1,270,956 | 229,678 | 0.30 | 3.30 |
| Nonwhite | | | | | | | | | | | | |
| District 1-S | 288 | 1,128,940 | 650,149 | 237 | 54,851 | 10,468,919 | 4,954,114 | 269 | 704,863 | 155,491 | 0.24 | 3.14 |
| White | 287 | 1,120,940 | 646,309 | 236 | 54,651 | 10,406,839 | 4,951,074 | 268 | 704,063 | 154,951 | 0.24 | 3.14 |
| Nonwhite | 1 | 8,000 | 3,840 | 1 | 200 | 62,080 | 23,040 | 1 | 800 | 540 | 0.14 | 2.34 |
| District 2 | 604 | 1,086,116 | 475,224 | 537 | 105,093 | 13,885,744 | 5,484,277 | 591 | 1,293,116 | 219,631 | 0.46 | 4.00 |
| White | 603 | 1,085,236 | 474,664 | 536 | 105,028 | 13,878,244 | 5,480,277 | 590 | 1,292,616 | 219,456 | 0.46 | 4.00 |
| Nonwhite | 1 | 880 | 560 | 1 | 65 | 7,500 | 4,000 | 1 | 500 | 175 | 0.31 | 4.38 |
| District 3 | 1,276 | 1,375,083 | 623,365 | 1,119 | 106,062 | 18,703,954 | 7,742,105 | 1,238 | 1,952,720 | 306,192 | 0.49 | 3.95 |
| White | 1,276 | 1,375,083 | 623,365 | 1,119 | 106,062 | 18,703,954 | 7,742,105 | 1,238 | 1,952,720 | 306,192 | 0.49 | 3.95 |
| Nonwhite | | | | | | | | | | | | |
| District 4 | 959 | 371,586 | 166,644 | 906 | 98,348 | 11,324,746 | 4,301,696 | 928 | 1,804,190 | 159,044 | 0.95 | 3.70 |
| White | 937 | 369,926 | 165,850 | 885 | 97,737 | 11,288,046 | 4,288,251 | 907 | 1,792,465 | 158,392 | 0.96 | 3.69 |
| Nonwhite | 22 | 1,660 | 794 | 21 | 611 | 36,700 | 13,445 | 21 | 11,725 | 652 | 0.82 | 4.85 |
| District 5 | 1,732 | 593,405 | 310,916 | 1,615 | 106,036 | 10,933,441 | 4,240,094 | 1,685 | 2,136,150 | 168,761 | 0.54 | 3.98 |
| White | 1,526 | 570,130 | 299,275 | 1,413 | 98,678 | 10,529,653 | 4,078,244 | 1,481 | 2,043,600 | 159,953 | 0.53 | 3.92 |
| Nonwhite | 206 | 23,275 | 11,641 | 202 | 7,358 | 403,788 | 161,850 | 204 | 92,550 | 8,808 | 0.76 | 5.44 |
| District 6 | 260 | 4,262,391 | 1,986,876 | 106 | 6,101 | 19,040,792 | 7,997,260 | 243 | 907,491 | 215,405 | 0.11 | 2.69 |
| White | 258 | 4,259,471 | 1,986,216 | 104 | 5,540 | 18,964,792 | 7,986,760 | 241 | 897,991 | 214,730 | 0.11 | 2.69 |
| Nonwhite | 2 | 2,920 | 660 | 2 | 561 | 76,000 | 10,500 | 2 | 9,500 | 675 | 1.02 | 6.43 |
| District 7 | 1,018 | 3,925,099 | 1,793,267 | 757 | 79,148 | 48,672,485 | 21,125,128 | 987 | 3,115,767 | 853,892 | 0.48 | 4.04 |
| White | 1,018 | 3,925,099 | 1,793,267 | 757 | 79,148 | 48,672,485 | 21,125,128 | 987 | 3,115,767 | 853,892 | 0.48 | 4.04 |
| Nonwhite | | | | | | | | | | | | |
| District 8 | 1,946 | 1,381,474 | 703,981 | 1,647 | 137,976 | 26,359,486 | 10,869,083 | 1,888 | 5,770,228 | 390,233 | 0.55 | 3.59 |
| White | 1,888 | 1,372,348 | 699,809 | 1,570 | 135,487 | 26,135,781 | 10,786,488 | 1,809 | 5,719,273 | 386,391 | 0.55 | 3.58 |
| Nonwhite | 80 | 9,126 | 4,172 | 77 | 2,489 | 223,705 | 82,595 | 79 | 50,955 | 3,842 | 0.92 | 4.65 |
| District 9 | 1,368 | 1,164,042 | 745,714 | 1,045 | 96,147 | 28,063,462 | 15,701,557 | 1,320 | 3,136,548 | 359,551 | 0.48 | 2.29 |
| White | 1,258 | 1,118,762 | 734,375 | 940 | 92,712 | 26,923,907 | 15,120,084 | 1,213 | 3,028,918 | 347,750 | 0.47 | 2.30 |
| Nonwhite | 110 | 37,280 | 11,339 | 105 | 3,435 | 1,139,555 | 581,473 | 107 | 107,630 | 11,801 | 1.04 | 2.03 |
| District 10 | 757 | 2,621,503 | 1,404,807 | 697 | 71,747 | 25,019,969 | 12,668,226 | 727 | 1,870,068 | 400,028 | 0.28 | 3.16 |
| White | 757 | 2,621,503 | 1,404,807 | 697 | 71,747 | 25,019,969 | 12,668,226 | 727 | 1,870,068 | 400,028 | 0.28 | 3.16 |
| Nonwhite | | | | | | | | | | | | |

## APPENDIX


| | Page |
|---|---|
| Crop-reporting districts | 132 |
| Historical census data relating to cash renting | 132 |
| Cash rent, 1920 (table) | 132 |
| Cash rent, 1930 (table) | 133 |
| Tenure classes, 1880-1940 (table) | 133 |
| Definitions and explanations of terms | 133 |
| Method of canvass | 133 |
| Farms | 133 |
| Irrigated farms | 134 |
| Farm operators | 134 |
| Farms reporting | 134 |
| Color of farm operator | 134 |
| Tenure of operator | 134 |
| Land in farms | 134 |
| Cropland harvested | 134 |
| Value of land and buildings | 134 |
| Value of buildings | 134 |
| Rented portions of part-owner-operated farms | 135 |
| Cash rent | 135 |

## APPENDIX

### CROP-REPORTING DISTRICTS

Crop-reporting districts were established by the Department of Agriculture for convenience in tabulating, weighting, and analyzing reports obtained through mail inquiries to thousands of voluntary crop reporters throughout the country. Insofar as possible districts were delineated to represent substantially homogeneous areas. In setting up the districts, contiguous counties with many common characteristics were grouped together. Soils, topography, types of agriculture, and in some instances economic conditions were taken into account in establishing the boundaries of crop-reporting districts.

Originally each State was divided into about nine crop-reporting districts, except in some of the Northeastern States that are small in area and in some of the Western States where agriculture is sparse. Since the crop-reporting districts were first established, changes have been made in a number of the States from time to time as additional information and experience indicated the desirability of change. As may be noted from the outline map, page v, these districts are designated generally by numbers from 1 to 9 in each State. Numbers are assigned in accordance with the following diagram:

North

| West | | | East |
|---|---|---|---|
| 1 | 2 | 3 | |
| 4 | 5 | 6 | |
| 7 | 8 | 9 | |

South

According to this diagram, the northwestern part of the State is designated as district 1, the north central part of the State as district 2, the northeastern part of the State as district 3, the west central part of the State as district 4; and so on. In following this scheme of numbering, the districts in States where there are less than nine are not always numbered in consecutive order. For example, Virginia, a State with seven districts, has boundaries that form approximately a triangle. As this State has no portions which may be strictly designated as northwest or northeast, numbers 1 and 3 are omitted. Thus the districts in this State are numbered 2, 4, 5, 6, 7, 8, and 9.

In some of the small Eastern States which represent approximately a narrow rectangle with the longer sides running north and south, the districts are designated according to the number usually assigned to the north central, central, and south central areas. Accordingly, the three districts of Delaware are numbered 2, 5, and 8. Other variations in numbering from that indicated by the above diagram occur, but the district numbers for all States may be readily located by referring to the index map.

### HISTORICAL CENSUS DATA RELATING TO CASH RENTING

Although statistics relating to cash tenants have been included in the Census Reports for each census from 1880, with the exception of that for 1935, data on cash rent paid have been included only in those for two censuses, 1930 and 1940.

An inquiry on rental paid was first carried on the schedule for the Census of 1920. Replies to this question, however, were not summarized by the Bureau of the Census. The Department of Agriculture made use of a large number of the 1920 Census schedules in a cash-rent study, the results of which were published in June 1924 as Department Bulletin No. 1224, entitled "Relation of Land Income to Land Values." In making this study, data were obtained from the schedules for 154,653 cash-tenant farms in 567 counties selected to represent the principal agricultural regions. For the most part, the selected counties were in those States where cash tenancy was important. The tabulation included 32.9 percent of all cash-tenant farms in the Nation. The number of cash-tenant farms for which information was obtained in connection with this study was less than the total number of cash-rented farms reported by the census for the 567 selected counties because all farms of 10 acres or less were excluded. For each county included in this special study, data were summarized showing the number of farms, average cash rent per acre, average value of land and buildings per acre, and ratio of cash rent to value. These data were classified by kinship of the farm operator to his landlord, color, and period of occupancy for all counties, and for groups of counties representing 48 agricultural districts.

Some results of this special tabulation are shown in the following table presenting for 1920 State figures on the ratio of cash rent to the farm valuation:

| STATE | Number of counties included | Percentage of all cash-tenant farms included | Percentage cash rent was of farm valuation |
|---|---|---|---|
| United States | 567 | 32.9 | 3.54 |
| Vermont | 5 | 40.1 | 4.92 |
| Massachusetts | 6 | 38.9 | 4.22 |
| New York | 13 | 26.7 | 4.91 |
| Pennsylvania | 9 | 10.3 | 3.68 |
| Ohio | 34 | 46.3 | 3.66 |
| Indiana | 18 | 25.0 | 3.88 |
| Illinois | 42 | 43.6 | 2.97 |
| Michigan | 10 | 22.4 | 3.93 |
| Wisconsin | 8 | 18.9 | 3.63 |
| Minnesota | 43 | 38.6 | 2.86 |
| Iowa | 44 | 50.1 | 2.68 |
| Missouri | 25 | 23.2 | 3.38 |
| North Dakota | 6 | 15.2 | 3.14 |
| South Dakota | 9 | 37.7 | 2.52 |
| Nebraska | 23 | 41.9 | 2.59 |
| Kansas | 21 | 33.4 | 3.36 |
| Virginia | 2 | 1.2 | 4.56 |
| North Carolina | 7 | 13.5 | 6.03 |
| South Carolina | 4 | 6.3 | 7.63 |
| Georgia | 32 | 26.0 | 6.94 |
| Kentucky | 12 | 9.2 | 4.47 |
| Tennessee | 7 | 16.4 | 6.91 |
| Alabama | 19 | 49.8 | 5.80 |
| Mississippi | 18 | 48.9 | 10.04 |
| Arkansas | 15 | 50.6 | 10.66 |
| Louisiana | 11 | 11.0 | 7.02 |
| Oklahoma | 25 | 40.[illegible] | 4.81 |
| Texas | 35 | 20.4 | 4.82 |
| Idaho | 17 | 50.9 | 6.33 |
| Colorado | 15 | 35.3 | 5.31 |
| Arizona | 1 | 43.6 | 2.37 |
| Washington | 5 | 25.0 | 4.01 |
| Oregon | 11 | 48.4 | 3.37 |
| California | 15 | 36.9 | 4.46 |

The preceding table is taken from the 1920 Census Monograph, Farm Tenancy in the United States. It does not appear in the aforementioned Department of Agriculture Bulletin.

The inquiry on rental paid was again carried in the 1925 Census but no tabulations of the data were made. In the 1930

Census, data relating to cash rent paid by cash tenants were tabulated and presented by counties, the data being broken down according to whether the tenant was or was not related to the landlord. As the kinship break-down was not used in the 1940 tabulations, this report presents the 1930 figures without such break-down. The 1930 figures presented here by counties differ from those previously published in that they include data for 50,649 cash tenants who did not report relationship status. In the 1930 reports, only a count of farms was shown for these particular cash tenants. Following are United States totals for the 1930 data as presented by counties in the reports for that year:

| ITEM | United States totals, 1930 |
|---|---|
| Cash tenants----------number-- | 489,210 |
| Cash tenants related to landlord----------number-- | 95,804 |
| Proportion of all cash tenants----------percent-- | 19.6 |
| Cash tenants reporting amount of rent----------number-- | 485,889 |
| Related to landlord----------number-- | 94,978 |
| land in farms----acres-- | 14,040,868 |
| rent per year, total--dollars-- | 47,144,022 |
| average rent per farm--dollars-- | 496 |
| average rent per acre--dollars-- | 3.36 |
| Not related to landlord----------number-- | 340,282 |
| land in farms----acres-- | 48,244,899 |
| rent per year, total--dollars-- | 126,725,596 |
| average rent per farm--dollars-- | 372 |
| average rent per acre--dollars-- | 2.63 |
| Relationship not reported----------number-- | 50,649 |

The 1935 schedule included no inquiry on rental paid.

Cash rent paid by part owners renting on a cash basis was first tabulated in the census of 1940. In the preceding censuses the inquiry on rental paid was restricted to those operators who rented all of the farm operated.

Figures on the number of cash tenants are available for each agricultural census from 1880, and figures on acreage and value of farms of cash tenants are available from 1900, except for 1935. The tenure classifications for that year did not provide for the separation of cash tenants. The accompanying text table gives the tenure classes included in the reports for each census and the number of farms in each class.

## DEFINITIONS AND EXPLANATIONS OF TERMS

The definitions and explanations which follow are primarily for terms used in presenting cash-rent and related data collected at the 1940 Census. In general, they are also applicable to the data presented for 1930.

**Method of canvass.**—In the 1940 Census of Agriculture, as for all censuses of agriculture since 1900, a separate schedule was obtained for each farm in the United States. The data are the results of a tabulation of the information obtained by census enumerators in a canvass of every farm.

**Farms.**—A farm, for census purposes, is any tract or tracts of land, comprising 3 or more acres, on which agricultural operations are performed by one person, either by his own labor alone or with the assistance of members of his household, or hired employees. However, a farm may be less than 3 acres if its agricultural products are valued at $250 or more. Thus, farms may include some places which are used primarily as a place of residence, the agricultural operations being secondary. The census definition of a farm is on the basis of operating units, rather than ownership tracts. A farm may consist of a number of separate tracts not necessarily contiguous, and these may be held under different tenures, as when one tract is owned and another is rented by the farm operator. Similarly when a landowner has several tenants, renters or croppers, the land operated by each is considered a separate farm. For a more complete discussion of the census definition of a farm refer to chapter I of volume III, General Report, 1940 Census of Agriculture.

TENURE CLASSES INCLUDED IN THE REPORTS FOR EACH CENSUS, WITH THE NUMBER OF FARMS IN EACH CLASS: 1880 TO 1940

| 1940 | 1935 | 1930 | 1925 | 1920 | 1910 | 1900 | 1890 | 1880 |
|---|---|---|---|---|---|---|---|---|
| Full owners 3,084,138 | Full owners 3,210,224 | Full owners 2,911,644 | Full owners 3,313,490 | Owners owning entire farm 3,366,510 | Owners owning entire farm[1] 3,354,897 | Owners 3,148,648 Owners and tenants[1] 53,299 | Cultivated by owners 3,289,728 | Cultivated by owners 2,984,306 |
| Part owners 615,039 | Part owners 688,867 | Part owners 656,750 | Part owners 554,842 | Owners hiring additional land 558,580 | Owners renting additional land 593,825 | Part owners 451,376 | | |
| Managers 36,351 | Managers 48,104 | Managers 55,889 | Managers 40,700 | Managers 68,449 | Managers 58,104 | Managers 59,085 | | |
| All tenants 2,361,271 | All tenants 2,865,155 | Tenants 2,664,365 | Tenants 2,462,608 | Tenants 2,454,804 | Tenants 2,354,676 | Tenants 2,024,964 | Rented 1,294,913 | Rented 1,024,601 |
| Cash 514,438 | (2) | Cash 489,210 | Cash 393,452 | Cash 480,009 (Includes standing renters for North and West) | Cash 712,294 (Includes standing renters) | Cash 751,665 (Includes standing renters and unspecified tenants) | Rented for fixed money value 454,659 | Rented for fixed money rental 322,357 |
| Share-cash 278,605 | (2) | (2) | (2) | Share-cash 127,822 | Share-cash 128,466 | Share 1,273,299 (Includes share-cash tenants) | Rented for share of products 840,254 | Rented for share of products 702,244 |
| Share 815,799 | (2) | (2) | (2) | Share 1,117,721 | Share 1,399,923 | | | |
| Croppers (South only) 541,291 | Croppers (South only) 716,256 | Croppers (South only) 776,278 | Croppers (South only) 623,058 | Croppers (South only) 561,091 | | | | |
| Other 211,138 | (2) | (2) | (2) | Standing renters (South only) 104,996 Unspecified 63,165 | (Standing renters included with cash tenants) Unspecified 113,993 | (Included with cash tenants) | (Included in above tenant classes) | (Included in above tenant classes) |

[1] "Owner and tenant" farms were operated jointly by the owner and by a tenant working for a share of the produc s. This tenure class was recognized in the instructions to enumerators for both the 1910 and 1900 censuses. Inasmuch as the number of such cases was very limited and the owner was often a parent and the tenant a son, this class was consolidated in the 1910 reports with farms operated by their owners.

[2] For 1935, all tenants other than croppers were published as "Other tenants"; for 1930 and 1925, all tenants other than cash tenants and croppers were published as "Other tenants."

**Irrigated farms.**—In the tabulations of cash-rent data for irrigated areas, farms were classified according to the extent of irrigation of the cropland harvested. If all of the cropland harvested was irrigated, the farm was classified as "wholly irrigated"; if part but not all was irrigated, it was classified as "partly irrigated"; and if none of the cropland harvested was reported as irrigated, the farm was classified as "nonirrigated." Although the schedule called for reports on both the irrigated cropland harvested and irrigated pasture, the classification for the cash-rent tabulations was based only on the irrigated cropland harvested.

**Farm operators.**—A farm operator operates a farm, either performing the labor himself or directly supervising it. By definition, the number of farm operators is identical with the number of farms, and these items are used interchangeably. It should be noted that a farm operator may not necessarily be a farmer by occupation.

**Farms reporting.**—The term "farms reporting" indicates the number of farms for which a specified item was reported. For example, if there were 2,299 farms in a county and crops were harvested in 1939 from 2,072 of these farms, and the enumeration of cropland harvested was complete, the number of farms reporting cropland harvested would be 2,072. Or, if there were 558 tenants who were classified as cash tenants on the basis of information given on the schedules but only 550 of these schedules showed the amount of rent paid then the number of cash-tenant farms reporting amount of cash rent would be 550.

**Color of farm operator.**—The color and race classification of farm operators was made by the enumerator. The 1940 schedule inquiry was as follows:

**4. Color or race:** [Place a check (√) in proper block]

| 11. White, including Mexican | 22. Negro | 23. Indian | 24. Chinese | 25. Japanese | 26. Other (specify) |
|---|---|---|---|---|---|

In the classification by color "white" includes Mexicans; "nonwhite" includes Negroes, Indians, Chinese, Japanese, and all other nonwhite races.

**Tenure of operator.**— Farms and farm operators were classified by tenure on the basis of replies to the following three inquiries on the schedule:

**9. Do you operate this farm for others as hired manager?** _____ (Yes or No)

**10. How many acres in this farm do you own?** _____ Acres_____

**11. How many acres in this farm do you rent from others?** _____. Acres_____

The sum of Questions 10 and 11 must equal Question 12, unless operated by a hired manager.

**Full owners** own all the land they operate.

**Part owners** own a part and rent from others the rest of the land they operate.

**Managers** operate farms for others and receive wages or salaries for their services.

**Tenants** operate hired or rented land only.

Range lands used by the operator, but neither owned nor leased by him, were not considered a part of the farm and did not enter into the determination of the tenure of the farm operator.

Tenant operators were subclassified at the 1940 Census into five groups, depending upon the contractual arrangement with the landlord, as indicated by replies to the following inquiries on the schedule:

| 7. What does the landlord furnish as his share in the operation of this farm? | 8. What did you agree to pay as rent for the year? |
|---|---|
| (a) Work animals _____ (All, Part, or None) | _____ |
| (b) Tractor power _____ (All, Part, or None) | _____ |
| (c) Fertilizer _____ (All, ½, ¼, etc., or None) | _____ |
| (d) Seed _____ (All, ½, ¼, etc., or None) | If cash, give total amount, explaining for what paid, as $530 for entire farm, $30 for 15 acres pasture, $75 for 25 acres hay land, etc. |
| (e) Other _____ (Name and give share) | If share of crops or of animal increase, give kind and report share in fractions, as ½ corn, ½ young animals, ½ cotton, etc. |
| _____ | If definite quantity, give kind and report in bushels, pounds, etc., as 600 bushels wheat, 4 bales cotton, etc. |
| | If other rent, specify, as upkeep of farm, keep of landlord, etc. |

**Cash** tenants pay a cash rental, such as $4.50 per acre for the cropland or $500 for the use of the whole farm. Included under this classification were those reporting a fixed sum of money; those whose rentals were stipulated to be made in cash but the amount not given; and those whose payments were closely akin to cash, such as farm real estate taxes, board for landlord, and expenditures for upkeep of the farm or for repairs. Upkeep of the farm, with no indication that this represented a cash expenditure, was not considered as cash rent.

**Share-cash** tenants pay a part of their rental in cash and part as a share of crops or livestock production.

**Share** tenants pay a share only of either the crops or livestock production, or both.

**Croppers** have been defined as share tenants to whom their landlords furnish all of the work animals, or tractor power in lieu of work animals. Croppers are shown separately only for the Southern States.

**Other** tenants include those whose rental agreement was unspecified and those who did not fall definitely into one of the other subclasses. Standing renters, that is, those paying a stated quantity of farm products for use of the farm, as 3 bales of cotton or 500 bushels of corn, were included in this subclass.

Although each of the above subclasses of tenants represents in general a particular type of arrangement, the extent and nature of the items furnished by the landlord and of the rental paid may vary considerably within the subclass. For this reason, tenants of a particular subclass will not necessarily be entirely comparable for all areas. Except for the amount of cash rent paid by cash tenants and by part owners renting entirely on a cash basis, no data were tabulated as to the nature and extent of the items furnished by the landlord or as to the kind and amount of rentals paid.

The separate tabulation of cash rent paid by part owners renting on a cash basis provided a part-owner subclass corresponding to cash tenants. Like cash tenants this subclass excludes operators whose cash rent did not represent the entire rental. Note, however, that this subclass of part-owner operators is not strictly parallel to cash tenants as it excludes those renting on a cash basis who did not report the amount of rent.

**Land in farms.**—The term "land in farms" refers to all the land on which the operator conducts farming operations of any kind, whether it be cropped, lying idle, used only for pasture or grazing, in woodland, wasteland, or in yards, lanes, etc. Enumerators were instructed that "where a farm is rented from others and a definite rental is paid only for the land cropped, any woodland or wasteland belonging to the farm should be included."

Land in farms includes grazing land which was owned or leased by the operator, but excludes land grazed under permit. In some of the Mountain and Pacific States the leased land in farms included large acreages of Taylor Grazing land leased under section XV of the Act; also leased State land. Vast acreages of permit grazing lands such as national forests and the bulk of the Taylor Grazing land were excluded.

**Cropland harvested.**— The land from which cultivated crops were harvested; land from which hay (including wild hay) was cut; and land in small fruits, orchards, vineyards, nurseries, and greenhouses. Where two or more crops were harvested in 1939 from the same acreage, the acreage was included only once as cropland harvested. For example, in some areas soybeans are planted and harvested following a wheat crop. This double-cropped acreage although included under wheat and again under soybeans was included only once under cropland harvested.

**Value of land and buildings.**—In reporting the total value of the farm (land and buildings), the enumerator was instructed to obtain from each farm operator a value representing the market value of the farm, that is, the amount that would be received by a willing seller from a willing buyer and not at a forced sale. The value, therefore, will not necessarily relate solely to the agricultural possibilities of a farm. The reported value may have been due in part to the proximity of the farm to a city, to the presence of minerals, to dwellings, and to other characteristics not necessarily related to the actual agricultural value of the farm. The values reported represent opinions of farm operators given at the time of enumeration. These opinions may have been arrived at independently or they may have been influenced by the enumerator.

**Value of buildings.**—A separate inquiry called for that part of the total value of the farm which was represented by the buildings. The figures for value of buildings, in general, are less satisfactory than those for the total value of the

farm. It is probable that the respondent evaluated the buildings chiefly on the basis of their appraisal for insurance purposes, or on the basis of their original or replacement cost minus depreciation. As indicated by an examination of individual reports, the buildings on many farms could not be justified on a strictly business basis. In this connection, it should be kept in mind that the farm usually represents the operator's home as well as his business. Many dwellings, even on farms now operated by tenants, were constructed by owner operators who gave little or no thought to them as investments. For these reasons, the value of buildings should not be subtracted from the total value of the farm and the differences assumed to represent accurately the market value of the land alone.

**Rented portions of part-owner-operated farms.**—Inquiries on the number of rented acres and on the value of the owned portion of the farm made it possible to show totals for the acres and value of the rented portions of part-owner-operated farms. However, a similar break-down of the cropland harvested or of the value of the buildings was not possible. In general, the per acre value of the rented land in part-owner-operated farms was considerably less than that of the owned portion, indicating substantial differences in the extent or character of the improvements on the owned and rented portions and in the nature of the land. Generally, it would be assumed that the farmstead was located on the owned portion. An examination of the reports indicated that this was usually the case. However, some individual reports showed only a few acres rented and the value indicated for the rented portion suggested that it may have been rented for the buildings. In these instances the rent was often reported as so much per month. Substantial differences in the character of the owned and rented lands were also often indicated. In areas in which the production of crops was important, part owners often rented cropland only. On the other hand, in grazing areas, the rented portion frequently consisted only of pasture or grazing lands.

The values reported for part-owner-operated farms were somewhat less satisfactory than those reported for other farms. Enumerators sometimes failed to make an entry for the inquiry on the value of the owned portion; also occasionally they entered under the total value a figure which apparently represented only the value of the owned portion. The inquiry in regard to the value of the owned portion of part-owner-operated farms, which was included for the first time on the 1940 Farm and Ranch Schedule, is believed to have reduced but not entirely eliminated this tendency to report only the value of the owned portion for the value of the entire farm. Adequate corrections were somewhat difficult to make because of the differences in the owned and rented portions.

**Cash rent.**—The census schedule called for the rent paid for the year. Presumably this referred to the current year (1940) but the enumerator was not instructed as to whether the question referred to the current or to the past year. The object of the question was to ascertain the amount of rent which the operator agreed to pay (see facsimile of question, p.134), hence the use of the term "cash rent paid or payable" in the tables.

In cash crop areas particularly, cash rents were reported on a per acre basis for the cropland harvested. This suggests that other land in the farm and the improvements may have received little consideration in the determination of the amount of rental. On the other hand, primarily in the proximity of large cities, rents were sometimes reported on a monthly basis; in these instances the residence was the primary consideration.

Cash-rent data were tabulated only for those farms of cash tenants and of part owners for which the rental was entirely on a cash basis. As the amount of cash rent was not reported for all these farms, statistics relating to cash rent were tabulated separately for those reporting so that the rental could be related to such items as acreage and value.

Cash rent paid or payable is for the most part accurately reported for individual farms. In the first place, the amount of rent is a figure which is definite and not a matter of judgment or of rough estimate on the part of the farm operator who makes the report. In the second place, this is a figure of such significance that the individual farm operator usually will remember the exact amount involved, even though the census enumeration may have taken place several months after the date on which he negotiated his rent contract.

The cash rental reported was not always devoid of considerations other than for the use of the land and buildings, even for lands rented wholly on a cash basis. Inspection of the schedules, especially those representing unusual conditions, indicated a large variety of such considerations. The landlord may have contributed a share or all of the livestock, equipment, fertilizer, or the like; he may have contributed supervision; or, if the tenant had only limited resources, he may have assumed considerable risk. On the other hand, the tenant may have contributed to the upkeep of the farm, particularly with his labor. Personal considerations of one kind or another undoubtedly affected many rental transactions. For instance, kinship of tenants to their landlords affects cash rents, as shown in the 1930 Census Reports and in the special tabulations of the 1920 data.

O

U. S. GOVERNMENT PRINTING OFFICE : 1944