Section I

GEOGRAPHIC DISTRIBUTION OF WAGE EARNERS IN ALL MANUFACTURING INDUSTRIES

A. *Summary Maps*
B. *Summary Charts*
C. *Manufacturing Wage Earner and Population Data by Geographic Divisions and States*
D. *Manufacturing Wage Earner and Population Data by Industrial and Nonindustrial Areas*
E. *Manufacturing Wage Earner and Population Data by Size of City Groups*

A. *Summary Maps*

MAP 1A

AVERAGE NUMBER OF WAGE EARNERS FOR THE UNITED STATES, BY GEOGRAPHIC DIVISIONS: 1899 TO 1939

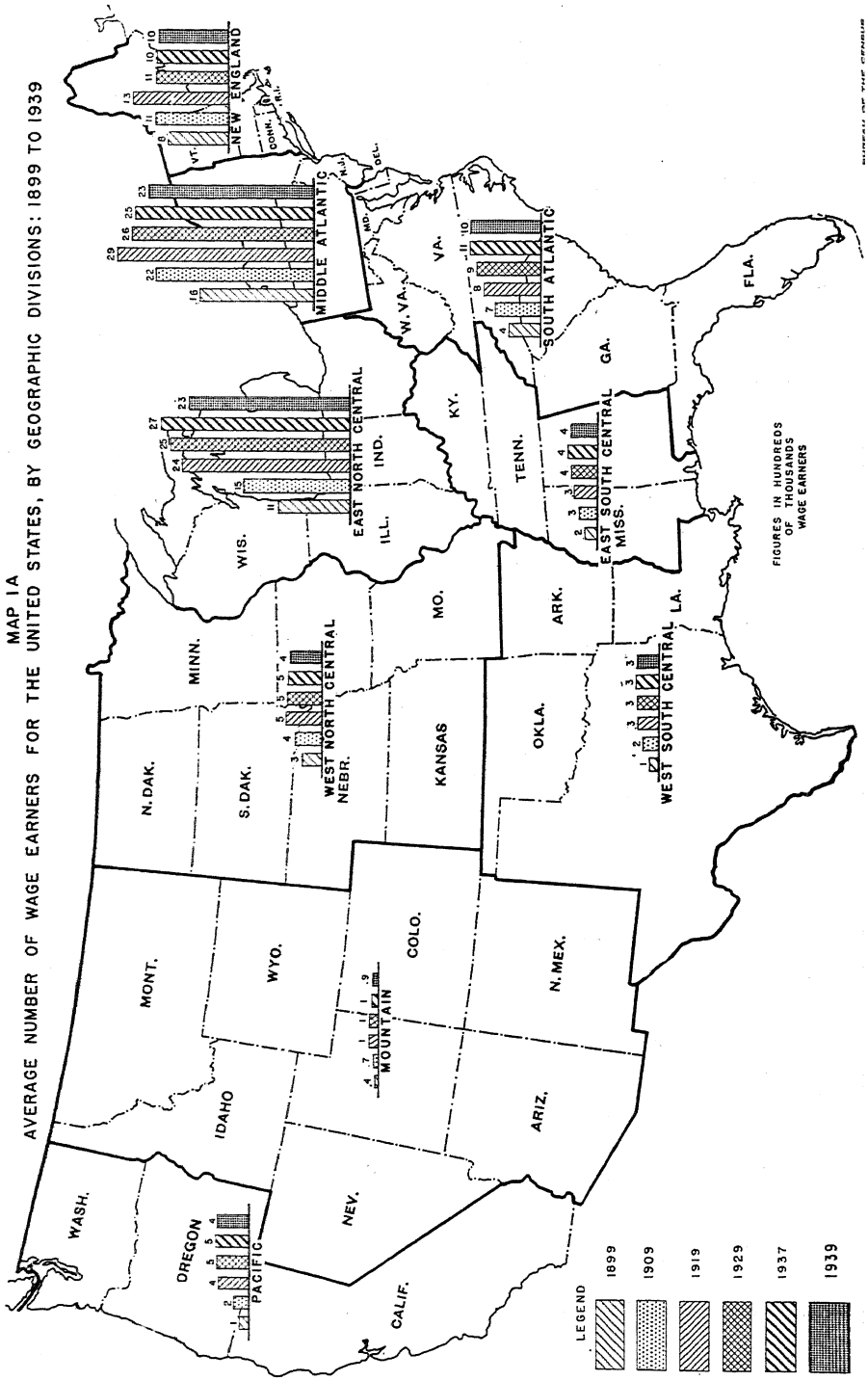

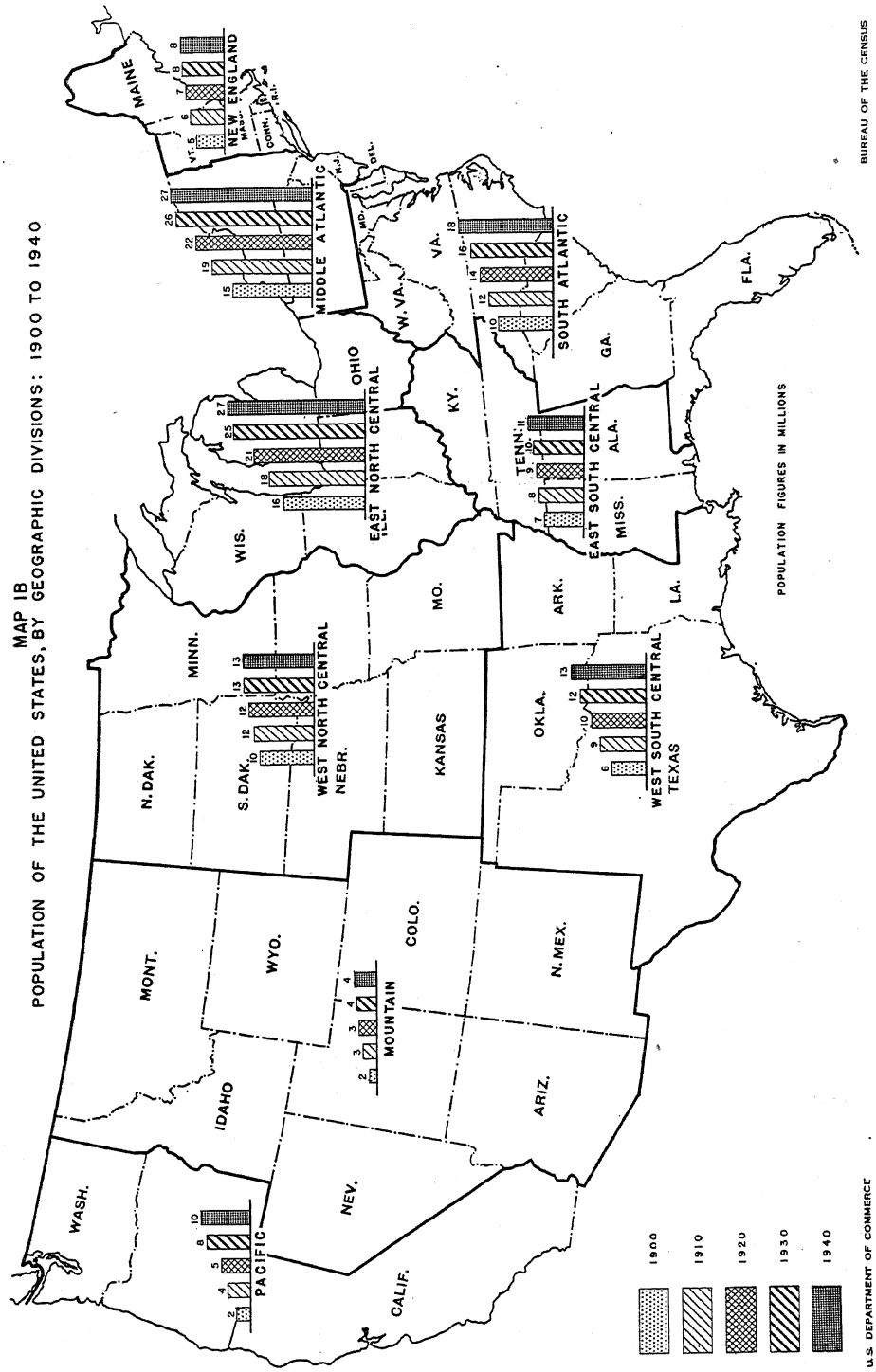
MAP IB
POPULATION OF THE UNITED STATES, BY GEOGRAPHIC DIVISIONS: 1900 TO 1940
MAINE
NEW ENGLAND
VT.
MASS.
CONN.
R.I.
N.H.
MIDDLE ATLANTIC
N.J.
MD.
DEL.
W. VA.
VA.
SOUTH ATLANTIC
GA.
FLA.
OHIO
EAST NORTH CENTRAL
ILL.
WIS.
KY.
TENN.
EAST SOUTH CENTRAL
ALA.
MISS.
MO.
ARK.
LA.
MINN.
WEST NORTH CENTRAL
NEBR.
S. DAK.
N. DAK.
KANSAS
OKLA.
WEST SOUTH CENTRAL
TEXAS
MONT.
WYO.
COLO.
N. MEX.
MOUNTAIN
IDAHO
ARIZ.
WASH.
NEV.
PACIFIC
CALIF.
1900
1910
1920
1930
1940
POPULATION FIGURES IN MILLIONS
U.S. DEPARTMENT OF COMMERCE
BUREAU OF THE CENSUS

MAP 2A

INCREASE IN AVERAGE NUMBER OF WAGE EARNERS OF THE UNITED STATES: 1929 TO 1939

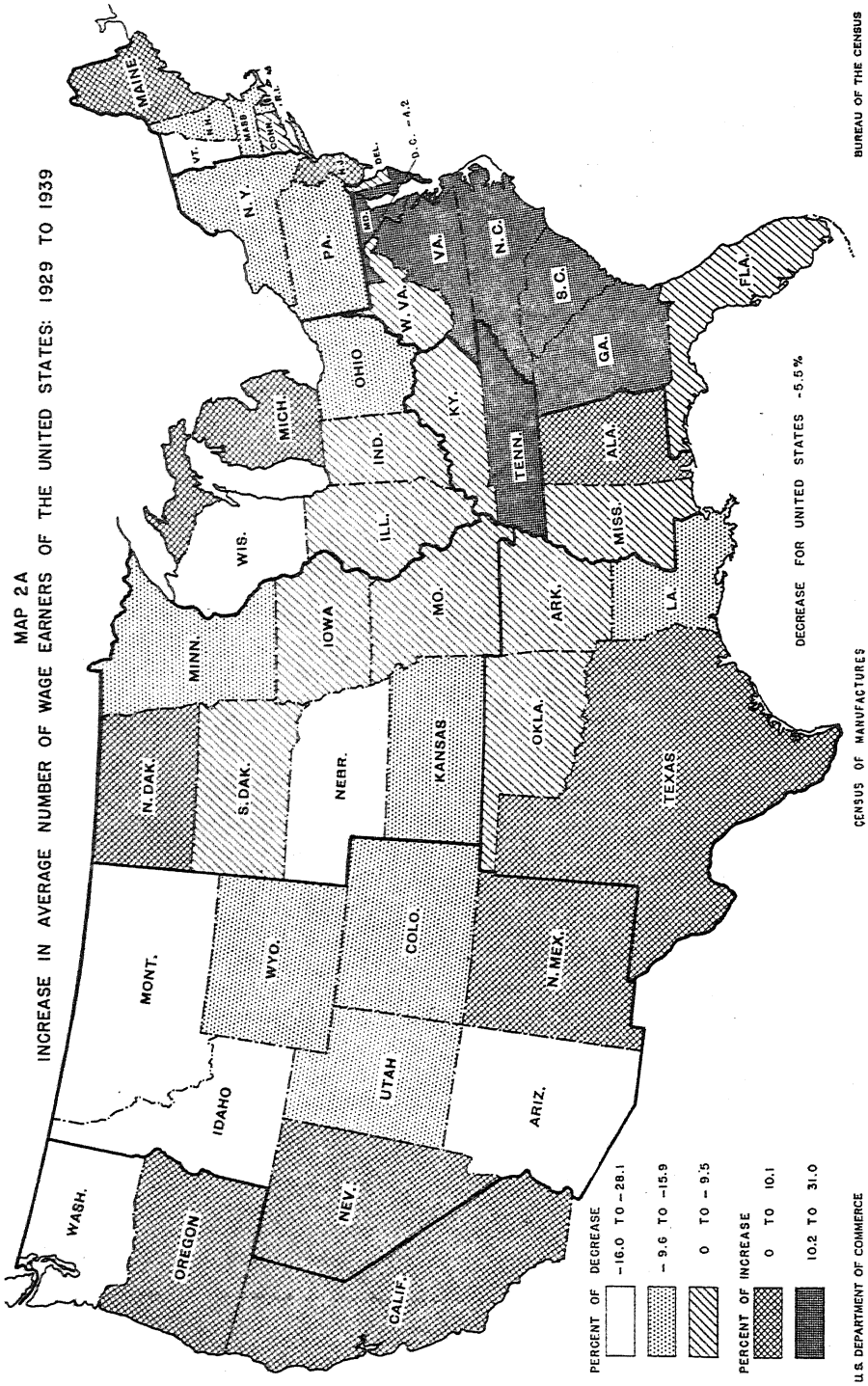

MAP 2B

INCREASE IN POPULATION OF THE UNITED STATES: 1930 TO 1940

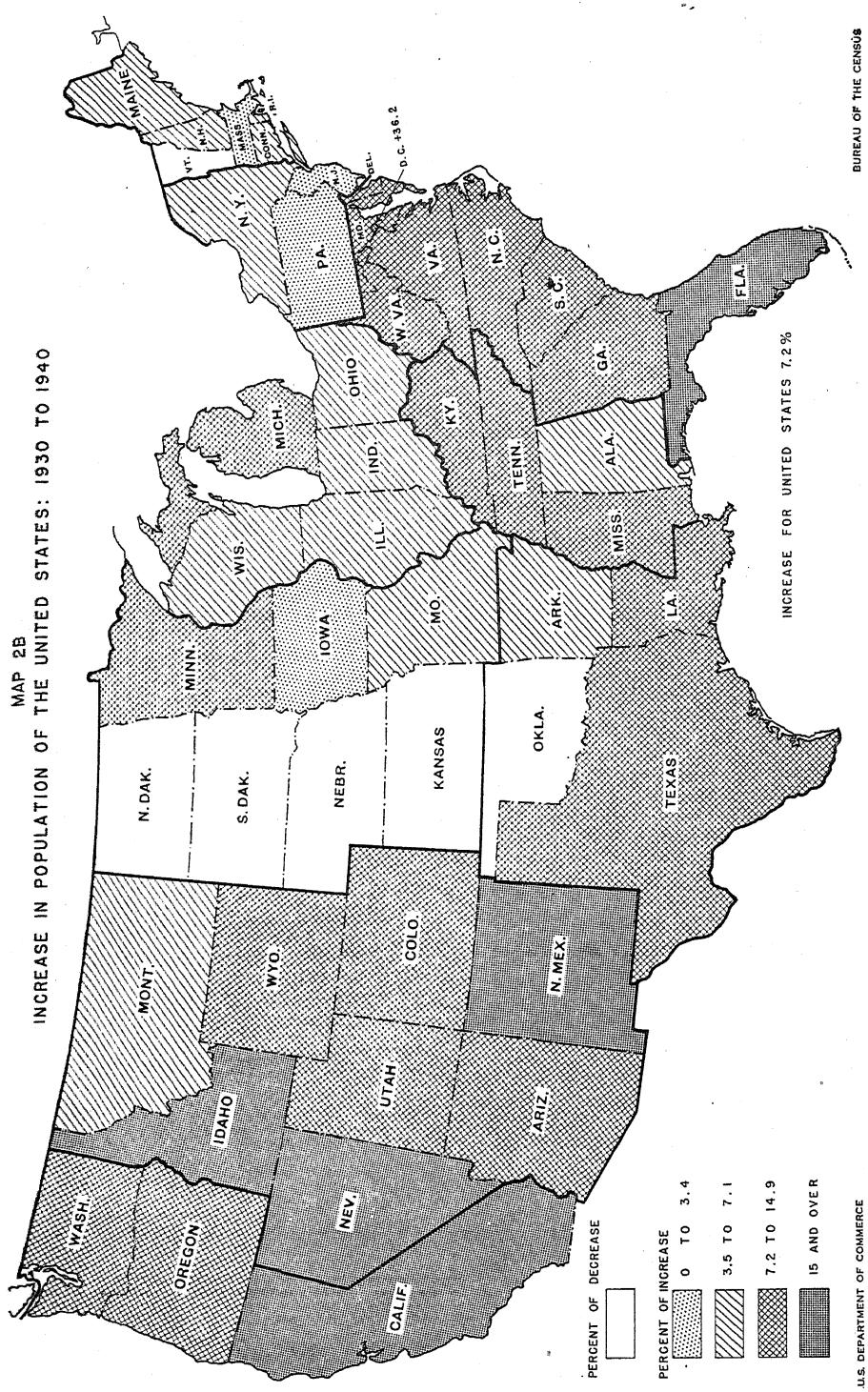

INCREASE FOR UNITED STATES 7.2%

BUREAU OF THE CENSUS

U.S. DEPARTMENT OF COMMERCE

B. *Summary Charts*

CHART 1A

WAGE EARNERS IN MANUFACTURING INDUSTRIES IN THE UNITED STATES, BY INDUSTRIAL AREAS AND CITY GROUPS, BASED ON THE 1930 CENSUS: 1899-1937 (a)

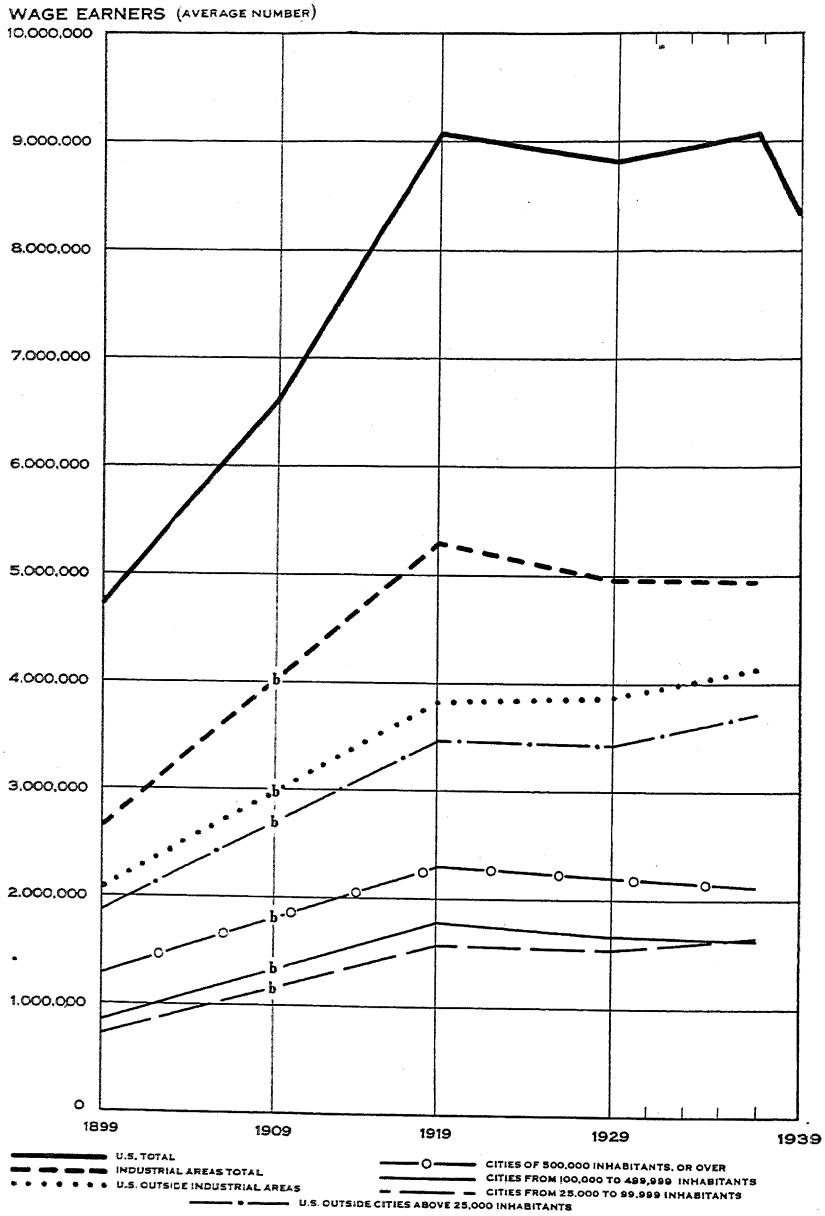

(a) *Based on adjusted wage earner data in 1899, 1929, and 1937*
(b) *No data available*

CHART 1B

POPULATION OF THE UNITED STATES, BY INDUSTRIAL AREAS AND CITY GROUPS, BASED ON THE 1930 CENSUS: 1900–1940

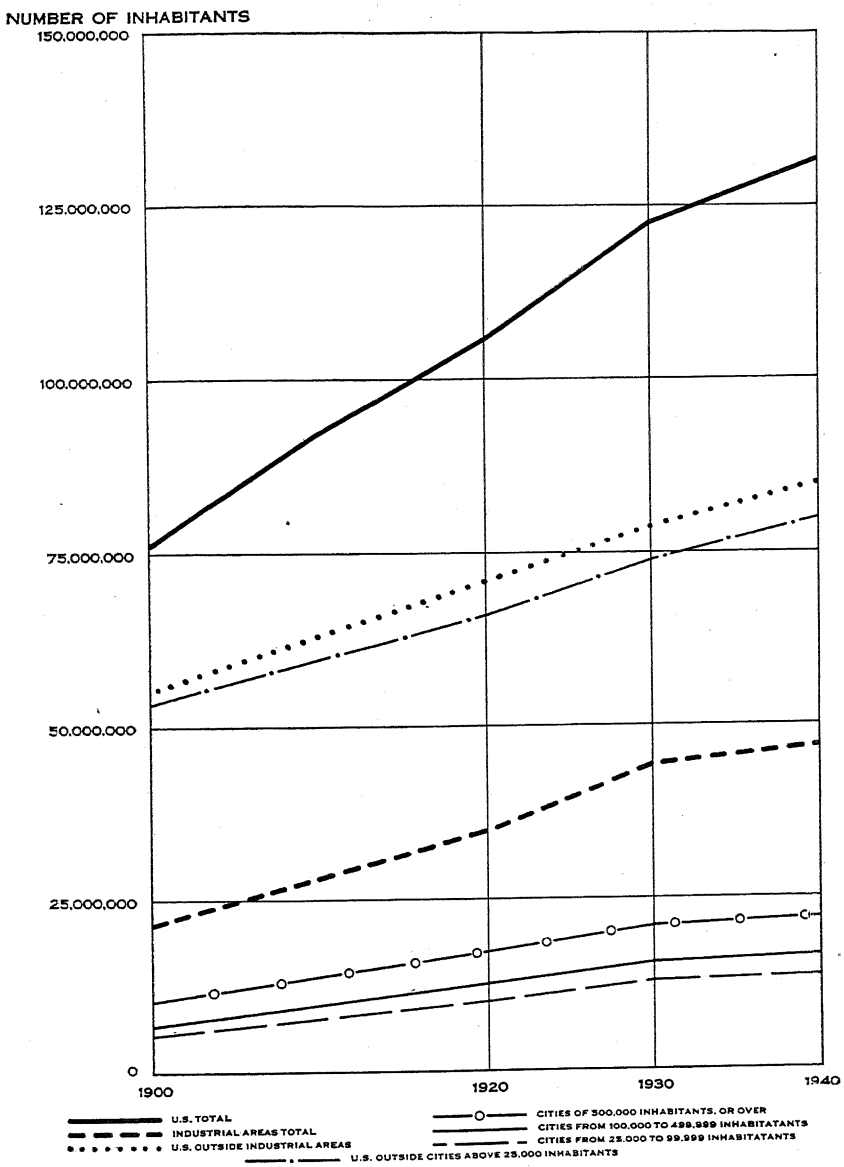

CHART 2A

WAGE EARNERS IN MANUFACTURING INDUSTRIES IN THE UNITED STATES, BY CITY GROUPS, BASED ON THE 1900 CENSUS: 1899 - 1937 (a)

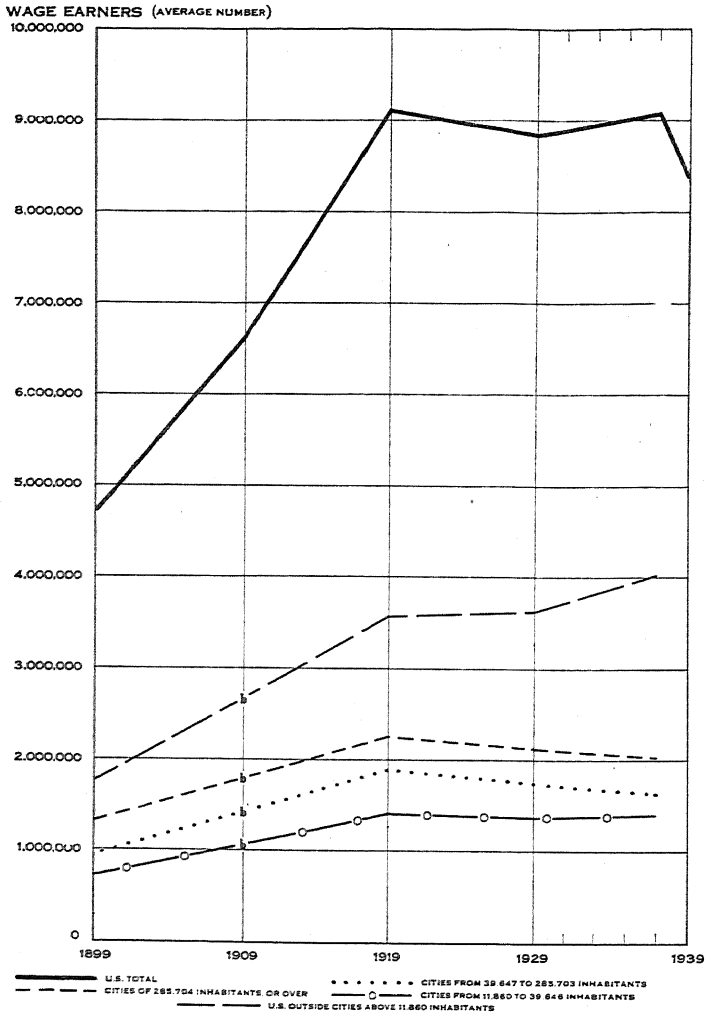

(a) *Based on adjusted wage earner data in 1899, 1929, and 1937*
(b) *No data available*

CHART 2B

POPULATION OF THE UNITED STATES, BY CITY GROUPS, BASED ON THE 1900 CENSUS: 1900–1940

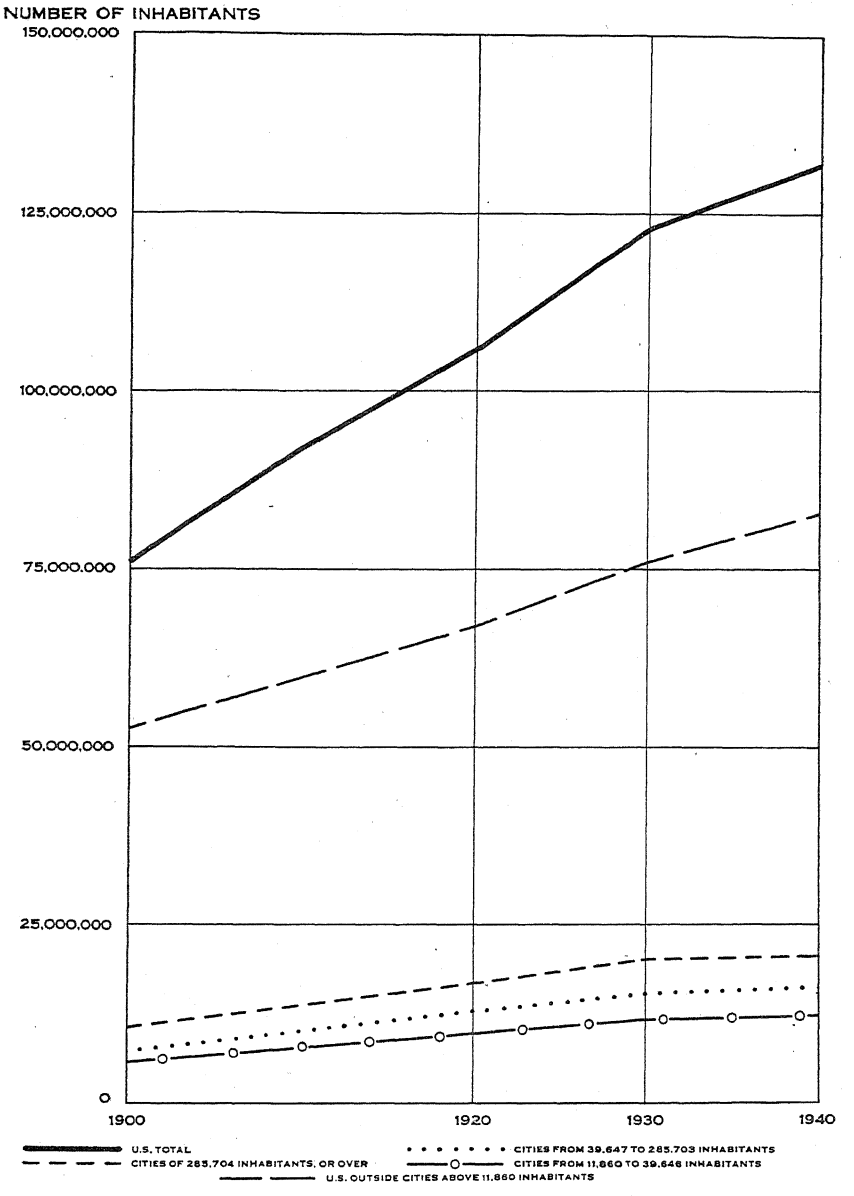

C. *Manufacturing Wage Earner and Population Data by Geographic Divisions and States*

TABLE 1.—AVERAGE NUMBER OF WAGE EARNERS IN MANUFACTURING INDUSTRIES, BY GEOGRAPHIC DIVISIONS AND STATES: 1899–1939

	1939 [1]	1937 [1]	1929 [1]	1919	1909	1899 [1]
United States	8,340,033	9,069,238	8,827,960	9,096,372	6,615,046	4,712,763
GEOGRAPHIC DIVISIONS						
NEW ENGLAND	969,080	1,039,915	1,098,278	1,351,389	1,101,290	851,903
MIDDLE ATLANTIC	2,354,937	2,500,807	2,560,153	2,872,653	2,207,747	1,604,844
EAST NORTH CENTRAL	2,297,157	2,680,337	2,542,052	2,396,618	1,513,764	1,073,322
WEST NORTH CENTRAL	435,026	463,260	474,080	499,635	374,337	266,051
SOUTH ATLANTIC	1,057,198	1,075,423	912,243	817,212	663,015	458,344
EAST SOUTH CENTRAL	391,952	409,593	377,870	329,226	261,772	177,208
WEST SOUTH CENTRAL	291,046	303,329	297,723	285,244	204,520	113,388
MOUNTAIN	86,411	97,275	102,370	109,216	75,435	44,497
PACIFIC	457,226	499,299	463,191	435,179	213,166	123,206
NEW ENGLAND:						
Maine	76,921	76,836	70,159	88,651	79,955	69,914
New Hampshire	56,526	57,325	65,511	83,074	78,658	67,646
Vermont	22,626	24,622	27,421	33,491	33,788	28,179
Massachusetts	469,140	506,073	557,314	713,836	584,559	438,234
Rhode Island	107,423	109,276	126,068	139,665	113,538	88,197
Connecticut	236,444	265,783	251,805	292,672	210,792	159,733
MIDDLE ATLANTIC:						
New York	997,777	1,038,922	1,104,271	1,228,130	1,003,981	726,909
New Jersey	442,784	446,780	441,882	508,686	326,223	213,975
Pennsylvania	914,376	1,015,105	1,014,000	1,135,837	877,543	663,960
EAST NORTH CENTRAL:						
Ohio	625,324	723,392	741,124	730,733	446,934	308,109
Indiana	293,873	331,123	314,698	277,580	186,984	139,017
Illinois	632,825	708,141	691,473	653,114	465,764	332,871
Michigan	533,913	672,425	530,012	471,242	231,499	155,800
Wisconsin	211,222	245,256	264,745	263,949	182,583	137,525
WEST NORTH CENTRAL:						
Minnesota	91,957	103,157	103,401	115,623	84,767	64,557
Iowa	75,733	79,169	81,676	80,551	61,635	44,420
Missouri	193,273	202,804	202,865	195,037	152,993	107,704
North Dakota	4,125	4,281	4,024	4,472	2,789	1,358
South Dakota	6,345	5,845	6,535	6,382	3,602	2,224
Nebraska	23,555	24,746	28,212	36,521	24,336	18,669
Kansas	40,038	43,258	47,367	61,049	44,215	27,119
SOUTH ATLANTIC:						
Delaware	22,353	23,177	23,552	29,035	21,238	20,562
Maryland	149,930	154,914	131,099	140,342	107,921	94,170
District of Columbia	9,341	10,301	9,752	10,482	7,707	6,155
Virginia	147,199	147,058	120,273	119,352	105,676	66,223
West Virginia	84,601	93,879	85,326	83,036	63,893	33,080
North Carolina	274,846	263,996	209,826	157,659	121,473	72,322
South Carolina	129,508	132,865	108,777	79,450	73,046	47,025
Georgia	177,281	184,571	158,770	123,441	104,588	83,336
Florida	62,139	64,662	64,868	74,415	57,473	35,471
EAST SOUTH CENTRAL:						
Kentucky	75,187	82,427	77,825	69,340	65,400	51,735
Tennessee	141,479	145,482	128,400	95,167	73,840	45,963
Alabama	126,069	132,040	119,559	107,159	72,148	52,711
Mississippi	49,217	49,644	52,086	57,560	50,384	26,799
WEST SOUTH CENTRAL:						
Arkansas	40,361	41,729	44,205	49,954	44,982	31,525
Louisiana	76,393	81,709	87,333	98,265	76,165	40,878
Oklahoma	30,597	32,242	31,695	29,503	13,143	2,381
Texas	143,695	147,649	134,490	107,522	70,230	38,604
MOUNTAIN:						
Montana	12,488	14,862	14,869	17,160	11,655	9,854
Idaho	11,876	13,880	15,648	13,917	8,220	1,552
Wyoming	5,584	6,071	6,258	6,634	2,867	2,060
Colorado	28,221	30,811	32,768	35,254	28,067	19,498
New Mexico	4,807	5,279	4,476	5,736	4,143	2,490
Arizona	7,582	8,804	10,550	8,528	6,441	3,126
Utah	13,575	15,283	15,601	18,868	11,785	5,413
Nevada	2,278	2,285	2,200	3,119	2,257	504
PACIFIC:						
Washington	96,329	107,500	114,828	132,928	69,120	31,523
Oregon	66,713	69,335	65,504	58,559	28,750	14,459
California	294,184	322,464	282,859	243,692	115,296	77,224

[1] Adjusted for comparative purposes.

TABLE 2.—PERCENT DISTRIBUTION OF WAGE EARNERS IN MANUFACTURING INDUSTRIES, BY GEOGRAPHIC DIVISIONS AND STATES: 1899–1939

	PERCENT OF TOTAL WAGE EARNERS (AVERAGE FOR THE YEAR)					
	1939 [1]	1937 [1]	1929 [1]	1919	1909	1899 [1]
United States	100.0	100.0	100.0	100.0	100.0	100.0
GEOGRAPHIC DIVISIONS						
NEW ENGLAND	11.6	11.5	12.4	14.9	16.6	18.1
MIDDLE ATLANTIC	28.3	27.6	29.0	31.6	33.4	34.1
EAST NORTH CENTRAL	27.5	29.5	28.8	26.3	22.9	22.8
WEST NORTH CENTRAL	5.2	5.1	5.4	5.5	5.7	5.6
SOUTH ATLANTIC	12.7	11.9	10.3	9.0	10.0	9.7
EAST SOUTH CENTRAL	4.7	4.5	4.3	3.6	4.0	3.8
WEST SOUTH CENTRAL	3.5	3.3	3.4	3.1	3.1	2.4
MOUNTAIN	1.0	1.1	1.2	1.2	1.1	.9
PACIFIC	5.5	5.5	5.2	4.8	3.2	2.6
NEW ENGLAND:						
Maine	.92	.85	.79	.98	1.21	1.48
New Hampshire	.68	.63	.74	.91	1.19	1.44
Vermont	.27	.27	.31	.37	.51	.60
Massachusetts	5.63	5.58	6.31	7.85	8.84	9.29
Rhode Island	1.29	1.20	1.43	1.54	1.72	1.87
Connecticut	2.84	2.93	2.85	3.22	3.19	3.39
MIDDLE ATLANTIC:						
New York	11.95	11.46	12.51	13.50	15.18	15.41
New Jersey	5.31	4.93	5.01	5.59	4.93	4.54
Pennsylvania	10.96	11.19	11.49	12.49	13.27	14.09
EAST NORTH CENTRAL:						
Ohio	7.50	7.98	8.40	8.03	6.76	6.54
Indiana	3.52	3.65	3.57	3.05	2.83	2.95
Illinois	7.58	7.81	7.83	7.18	7.04	7.05
Michigan	6.40	7.41	6.00	5.18	3.50	3.31
Wisconsin	2.53	2.70	3.00	2.90	2.76	2.92
WEST NORTH CENTRAL:						
Minnesota	1.10	1.14	1.17	1.27	1.28	1.37
Iowa	.91	.87	.93	.89	.93	.94
Missouri	2.32	2.24	2.30	2.14	2.31	2.29
North Dakota	.05	.05	.05	.05	.04	.03
South Dakota	.08	.06	.07	.07	.05	.05
Nebraska	.28	.27	.32	.40	.37	.40
Kansas	.48	.48	.54	.67	.67	.58
SOUTH ATLANTIC:						
Delaware	.27	.26	.27	.32	.32	.44
Maryland	1.80	1.71	1.49	1.54	1.63	2.00
District of Columbia	.11	.11	.11	.12	.12	.13
Virginia	1.76	1.62	1.36	1.31	1.60	1.41
West Virginia	1.01	1.04	.97	.91	.97	.70
North Carolina	3.30	2.91	2.38	1.73	1.84	1.53
South Carolina	1.55	1.47	1.23	.87	1.10	1.00
Georgia	2.13	2.03	1.80	1.36	1.58	1.77
Florida	.75	.71	.73	.82	.87	.75
EAST SOUTH CENTRAL:						
Kentucky	.90	.91	.88	.76	.99	1.10
Tennessee	1.70	1.60	1.45	1.05	1.12	.98
Alabama	1.51	1.45	1.35	1.18	1.09	1.12
Mississippi	.59	.55	.59	.63	.76	.57
WEST SOUTH CENTRAL:						
Arkansas	.48	.46	.50	.55	.68	.67
Louisiana	.92	.90	.99	1.08	1.15	.87
Oklahoma	.37	.36	.36	.33	.20	.05
Texas	1.72	1.63	1.52	1.18	1.06	.82
MOUNTAIN:						
Montana	.15	.16	.17	.19	.18	.21
Idaho	.14	.15	.18	.15	.12	.03
Wyoming	.07	.07	.07	.07	.04	.04
Colorado	.34	.34	.37	.39	.42	.41
New Mexico	.06	.06	.05	.06	.06	.05
Arizona	.09	.10	.12	.09	.10	.07
Utah	.16	.17	.18	.21	.18	.11
Nevada	.03	.03	.02	.04	.03	.01
PACIFIC:						
Washington	1.16	1.19	1.30	1.46	1.04	.67
Oregon	.80	.76	.74	.64	.43	.31
California	3.53	3.55	3.20	2.68	1.74	1.64

[1] Based on wage-earner figures adjusted for comparative purposes.

437428—42——3

TABLE 3.—POPULATION BY GEOGRAPHIC DIVISIONS AND STATES: 1900–1940

	1940	1930	1920	1910	1900
United States	131, 669, 275	122, 775, 046	105, 710, 620	91, 972, 266	75, 994, 575
GEOGRAPHIC DIVISIONS					
NEW ENGLAND	8, 437, 290	8, 166, 341	7, 400, 909	6, 552, 681	5, 592, 017
MIDDLE ATLANTIC	27, 539, 487	26, 260, 750	22, 261, 144	19, 315, 892	15, 454, 678
EAST NORTH CENTRAL	26, 626, 342	25, 297, 185	21, 475, 543	18, 250, 621	15, 985, 581
WEST NORTH CENTRAL	13, 516, 990	13, 296, 915	12, 544, 249	11, 637, 921	10, 347, 423
SOUTH ATLANTIC	17, 823, 151	15, 793, 589	13, 990, 272	12, 194, 895	10, 443, 480
EAST SOUTH CENTRAL	10, 778, 225	9, 887, 214	8, 893, 307	8, 409, 901	7. 547, 757
WEST SOUTH CENTRAL	13, 064, 525	12, 176, 830	10, 242, 224	8, 784, 534	6, 532, 290
MOUNTAIN	4, 150, 003	3, 701, 789	3, 336, 101	2, 633, 517	1, 674, 657
PACIFIC	9, 733, 262	8, 194, 433	5, 566, 871	4, 192, 304	2, 416, 692
NEW ENGLAND:					
Maine	847, 226	797, 423	768, 014	742, 371	694, 466
New Hampshire	491, 524	465, 293	443, 083	430, 572	411, 588
Vermont	359, 231	359, 611	352, 428	355, 956	343, 641
Massachusetts	4, 316, 721	4, 249, 614	3, 852, 356	3, 366, 416	2, 805, 346
Rhode Island	713, 346	687, 497	604, 397	542, 610	428, 556
Connecticut	1, 709, 242	1, 606, 903	1, 380, 631	1, 114, 756	908, 420
MIDDLE ATLANTIC:					
New York	13, 479, 142	12, 588, 066	10, 385, 227	9, 113, 614	7, 268, 894
New Jersey	4, 160, 165	4, 041, 334	3, 155, 900	2, 537, 167	1, 883, 669
Pennsylvania	9, 900, 180	9, 631, 350	8, 720, 017	7, 665, 111	6, 302, 115
EAST NORTH CENTRAL:					
Ohio	6, 907, 612	6, 646, 697	5, 759, 394	4, 767, 121	4, 157, 545
Indiana	3, 427, 796	3, 238, 503	2, 930, 390	2, 700, 876	2, 516, 462
Illinois	7, 897, 241	7, 630, 654	6, 485, 280	5, 638, 591	4, 821, 550
Michigan	5, 256, 106	4, 842, 325	3, 668, 412	2, 810, 173	2, 420, 982
Wisconsin	3, 137, 587	2, 939, 006	2, 632, 067	2, 333, 860	2, 069, 042
WEST NORTH CENTRAL:					
Minnesota	2, 792, 300	2, 563, 953	2, 387, 125	2, 075, 708	1, 751, 394
Iowa	2, 538, 268	2, 470, 939	2, 404, 021	2, 224, 771	2, 231, 853
Missouri	3, 784, 664	3, 629, 367	3, 404, 055	3, 293, 335	3, 106, 665
North Dakota	641, 935	680, 845	646, 872	577, 056	319, 146
South Dakota	642, 961	692, 849	636, 547	583, 888	401, 570
Nebraska	1, 315, 834	1, 377, 963	1, 296, 372	1, 192, 214	1, 066, 300
Kansas	1, 801, 028	1, 880, 999	1, 769, 257	1, 690, 949	1, 470, 495
SOUTH ATLANTIC:					
Delaware	266, 505	238, 380	223, 003	202, 322	184, 735
Maryland	1, 821, 244	1, 631, 526	1, 449, 661	1, 295, 346	1, 188, 044
District of Columbia	663, 091	486, 869	437, 571	331, 069	278, 718
Virginia	2, 677, 773	2, 421, 851	2, 309, 187	2, 061, 612	1, 854, 184
West Virginia	1, 901, 974	1, 729, 205	1, 463, 701	1, 221, 119	958, 800
North Carolina	3, 571, 623	3, 170, 276	2, 559, 123	2, 206, 287	1, 893, 810
South Carolina	1, 899, 804	1, 738, 765	1, 683, 724	1, 515, 400	1, 340, 316
Georgia	3, 123, 723	2, 908, 506	2, 895, 832	2, 609, 121	2, 216, 331
Florida	1, 897, 414	1, 468, 211	968, 470	752, 619	528, 542
EAST SOUTH CENTRAL:					
Kentucky	2, 845, 627	2, 614, 589	2, 416, 630	2, 289, 905	2, 147, 174
Tennessee	2, 915, 841	2, 616, 556	2, 337, 885	2, 184, 789	2, 020, 616
Alabama	2, 832, 961	2, 646, 248	2, 348, 174	2, 138, 093	1, 828, 697
Mississippi	2, 183, 796	2, 009, 821	1, 790, 618	1, 797, 114	1, 551, 270
WEST SOUTH CENTRAL:					
Arkansas	1, 949, 387	1, 854, 482	1, 752, 204	1, 574, 449	1, 311, 564
Louisiana	2, 363, 880	2, 101, 593	1, 798, 509	1, 656, 388	1, 381, 625
Oklahoma	2, 336, 434	2, 396, 040	2, 028, 283	1, 657, 155	790, 391
Texas	6, 414, 824	5, 824, 715	4, 663, 228	3, 896, 542	3, 048, 710
MOUNTAIN:					
Montana	559, 456	537, 606	548, 889	376, 053	243, 329
Idaho	524, 873	445, 032	431, 866	325, 594	161, 772
Wyoming	250, 742	225, 565	194, 402	145, 965	92, 531
Colorado	1, 123, 296	1, 035, 791	939, 629	799, 024	539, 700
New Mexico	531, 818	423, 317	360, 350	327, 301	195, 310
Arizona	499, 261	435, 573	334, 162	204, 354	122, 931
Utah	550, 310	507, 847	449, 396	373, 351	276, 749
Nevada	110, 247	91, 058	77, 407	81, 875	42, 335
PACIFIC:					
Washington	1, 736, 191	1, 563, 396	1, 356, 621	1, 141, 990	518, 103
Oregon	1, 089, 684	953, 786	783, 389	672, 765	413, 536
California	6, 907, 387	5, 677, 251	3, 426, 861	2, 377, 549	1, 485, 053

TABLE 4.—PERCENT DISTRIBUTION OF POPULATION, BY GEOGRAPHIC DIVISIONS AND STATES: 1900–1940

	PERCENT OF TOTAL POPULATION				
	1940	1930	1920	1910	1900
United States	100.0	100.0	100.0	100.0	100.0
GEOGRAPHIC DIVISIONS					
NEW ENGLAND	6.4	6.7	7.0	7.1	7.4
MIDDLE ATLANTIC	20.9	21.4	21.0	21.0	20.3
EAST NORTH CENTRAL	20.2	20.6	20.3	19.8	21.0
WEST NORTH CENTRAL	10.3	10.8	11.9	12.7	13.6
SOUTH ATLANTIC	13.5	12.9	13.2	13.2	13.8
EAST SOUTH CENTRAL	8.2	8.0	8.4	9.1	9.9
WEST SOUTH CENTRAL	9.9	9.9	9.7	9.6	8.6
MOUNTAIN	3.2	3.0	3.2	2.9	2.2
PACIFIC	7.4	6.7	5.3	4.6	3.2
NEW ENGLAND:					
Maine	.64	.65	.73	.81	.91
New Hampshire	.37	.38	.42	.47	.54
Vermont	.27	.29	.33	.39	.45
Massachusetts	3.28	3.46	3.65	3.66	3.69
Rhode Island	.54	.56	.57	.59	.56
Connecticut	1.30	1.31	1.31	1.21	1.20
MIDDLE ATLANTIC:					
New York	10.24	10.25	9.83	9.91	9.57
New Jersey	3.16	3.29	2.99	2.76	2.48
Pennsylvania	7.52	7.85	8.25	8.33	8.29
EAST NORTH CENTRAL:					
Ohio	5.25	5.41	5.45	5.18	5.47
Indiana	2.60	2.64	2.77	2.94	3.31
Illinois	6.00	6.22	6.14	6.13	6.35
Michigan	3.99	3.95	3.47	3.06	3.19
Wisconsin	2.38	2.39	2.49	2.54	2.72
WEST NORTH CENTRAL:					
Minnesota	2.12	2.09	2.26	2.26	2.30
Iowa	1.93	2.01	2.27	2.42	2.94
Missouri	2.88	2.96	3.22	3.58	4.09
North Dakota	.49	.56	.61	.63	.42
South Dakota	.49	.57	.60	.63	.53
Nebraska	1.00	1.12	1.23	1.30	1.40
Kansas	1.37	1.53	1.67	1.84	1.93
SOUTH ATLANTIC:					
Delaware	.20	.19	.21	.22	.24
Maryland	1.38	1.33	1.37	1.41	1.56
District of Columbia	.50	.40	.41	.36	.37
Virginia	2.03	1.97	2.18	2.24	2.44
West Virginia	1.45	1.41	1.38	1.33	1.26
North Carolina	2.71	2.58	2.42	2.40	2.49
South Carolina	1.44	1.42	1.59	1.65	1.76
Georgia	2.37	2.37	2.74	2.84	2.92
Florida	1.44	1.20	.92	.82	.70
EAST SOUTH CENTRAL:					
Kentucky	2.16	2.13	2.29	2.49	2.83
Tennessee	2.22	2.13	2.21	2.38	2.66
Alabama	2.15	2.16	2.22	2.32	2.41
Mississippi	1.66	1.64	1.69	1.95	2.04
WEST SOUTH CENTRAL:					
Arkansas	1.48	1.51	1.66	1.71	1.73
Louisiana	1.80	1.71	1.70	1.80	1.82
Oklahoma	1.78	1.95	1.92	1.80	1.04
Texas	4.87	4.75	4.41	4.24	4.01
MOUNTAIN:					
Montana	.42	.44	.52	.41	.3
Idaho	.40	.36	.41	.35	.21
Wyoming	.19	.18	.18	.16	.12
Colorado	.85	.84	.89	.87	.71
New Mexico	.40	.34	.34	.36	.26
Arizona	.38	.35	.32	.22	.16
Utah	.42	.41	.43	.40	.37
Nevada	.08	.07	.07	.09	.06
PACIFIC:					
Washington	1.32	1.27	1.28	1.24	.68
Oregon	.83	.78	.74	.73	.54
California	5.25	4.62	3.24	2.57	1.95

TABLE 5.—PERCENT CHANGE IN MANUFACTURING WAGE EARNERS, 1899–1939 AND 1899–1937, AND IN POPULATION, 1900–1940, BY GEOGRAPHIC DIVISIONS AND STATES

	PERCENT CHANGE IN WAGE EARNERS (average for the year) [1]		PERCENT INCREASE IN POPULATION
	1899–1939	1899–1937	1900–1940
United States	**77.0**	**92.4**	**73.3**
GEOGRAPHIC DIVISIONS			
NEW ENGLAND	13.8	22.1	50.9
MIDDLE ATLANTIC	46.7	55.8	78.2
EAST NORTH CENTRAL	114.0	149.7	66.6
WEST NORTH CENTRAL	63.5	74.1	30.6
SOUTH ATLANTIC	130.7	134.6	70.7
EAST SOUTH CENTRAL	121.2	131.1	42.8
WEST SOUTH CENTRAL	156.7	167.5	100.0
MOUNTAIN	94.2	118.6	147.8
PACIFIC	271.1	305.3	302.8
NEW ENGLAND:			
Maine	10.0	9.9	22.0
New Hampshire	−16.4	−15.3	19.4
Vermont	−19.7	−12.6	4.5
Massachusetts	7.1	15.5	53.9
Rhode Island	21.8	23.9	66.5
Connecticut	48.0	66.4	88.2
MIDDLE ATLANTIC:			
New York	37.3	42.9	85.4
New Jersey	106.9	108.8	120.9
Pennsylvania	37.7	52.9	57.1
EAST NORTH CENTRAL:			
Ohio	103.0	134.8	66.1
Indiana	111.4	138.2	36.2
Illinois	90.1	112.7	63.8
Michigan	242.7	331.6	117.1
Wisconsin	53.6	78.3	51.6
WEST NORTH CENTRAL:			
Minnesota	42.4	59.8	59.4
Iowa	70.5	78.2	13.7
Missouri	79.4	88.3	21.8
North Dakota	203.8	215.2	101.1
South Dakota	185.3	162.8	60.1
Nebraska	26.2	32.6	23.4
Kansas	47.6	59.5	22.5
SOUTH ATLANTIC:			
Delaware	8.7	12.7	44.3
Maryland	59.2	64.5	53.3
District of Columbia	51.8	67.4	137.9
Virginia	122.3	122.1	44.4
West Virginia	155.7	183.8	98.4
North Carolina	280.0	265.0	88.6
South Carolina	175.4	182.5	41.7
Georgia	112.7	121.5	40.9
Florida	75.2	82.3	259.0
EAST SOUTH CENTRAL:			
Kentucky	45.3	59.3	32.5
Tennessee	207.8	216.5	44.3
Alabama	139.2	150.5	54.9
Mississippi	83.7	85.2	40.8
WEST SOUTH CENTRAL:			
Arkansas	28.0	32.4	48.6
Louisiana	86.9	99.9	71.1
Oklahoma	1,185.0	1,254.1	195.6
Texas	272.2	282.5	110.4
MOUNTAIN:			
Montana	26.7	50.8	129.9
Idaho	665.2	794.3	224.5
Wyoming	171.1	194.7	171.0
Colorado	44.7	58.0	108.1
New Mexico	93.1	112.0	172.3
Arizona	142.5	181.6	306.1
Utah	150.8	182.3	98.8
Nevada	352.0	353.4	160.4
PACIFIC:			
Washington	205.6	241.0	235.1
Oregon	361.4	379.5	163.5
California	280.9	317.6	365.1

[1] Based on wage-earner figures adjusted for comparative purposes.

TABLE 6.—PERCENT CHANGE IN MANUFACTURING WAGE EARNERS AND IN POPULATION, BY GEOGRAPHIC DIVISIONS AND STATES, 1929–1939, 1919–1929, AND 1899–1919

	WAGE EARNERS (AVERAGE FOR THE YEAR)		POPULATION	WAGE EARNERS (AVERAGE FOR THE YEAR)	POPULATION	WAGE EARNERS (AVERAGE FOR THE YEAR)	POPULATION
	1929–1939	1929–1937	1930–1940	1919–1929	1920–1930	1899–1919	1909–1920
United States	−5.5	2.7	7.2	−3.0	16.1	93.0	39.1
GEOGRAPHIC DIVISIONS							
NEW ENGLAND	−11.8	−5.3	3.3	−18.7	10.3	58.6	32.3
MIDDLE ATLANTIC	−8.0	−2.3	4.9	−10.9	18.0	79.0	44.0
EAST NORTH CENTRAL	−9.6	5.4	5.3	6.1	17.8	123.3	34.3
WEST NORTH CENTRAL	−8.2	−2.3	1.7	−5.1	6.0	87.8	21.2
SOUTH ATLANTIC	15.9	17.9	12.9	11.6	12.9	78.3	34.0
EAST SOUTH CENTRAL	3.7	8.4	9.0	14.8	11.2	85.8	17.8
WEST SOUTH CENTRAL	−2.2	1.9	7.3	4.4	18.9	151.6	56.8
MOUNTAIN	−15.6	−5.0	12.1	−6.3	11.0	145.4	99.2
PACIFIC	−1.3	7.8	18.8	6.4	47.2	253.2	130.4
NEW ENGLAND:							
Maine	9.6	9.5	6.2	−20.9	3.8	26.8	10.6
New Hampshire	−13.7	−12.5	5.6	−21.1	5.0	22.8	7.7
Vermont	−17.5	−10.2	−0.1	−18.1	2.0	18.9	2.6
Massachusetts	−15.8	−9.2	1.6	−21.9	10.3	62.9	37.3
Rhode Island	−14.8	−13.3	3.8	−9.7	13.7	58.4	41.0
Connecticut	−6.1	5.6	6.4	−14.0	16.4	83.2	52.0
MIDDLE ATLANTIC:							
New York	−9.6	−5.9	7.1	−10.1	21.2	69.0	42.9
New Jersey	.2	1.1	2.9	−13.1	28.1	137.7	67.5
Pennsylvania	9.8	0.1	2.8	−10.7	10.5	71.1	38.4
EAST NORTH CENTRAL:							
Ohio	−15.6	−2.4	3.9	1.4	15.4	137.2	38.5
Indiana	−6.6	5.2	5.8	13.4	10.5	99.7	16.4
Illinois	−8.5	2.4	3.5	5.9	17.7	96.2	34.5
Michigan	.7	26.9	8.5	12.5	32.0	202.5	51.5
Wisconsin	−20.2	−7.4	6.8	.3	11.7	91.9	27.2
WEST NORTH CENTRAL:							
Minnesota	−11.1	−.2	8.9	−10.6	7.4	79.1	36.3
Iowa	−7.3	−3.1	2.7	1.4	2.8	81.3	7.7
Missouri	−4.7	.0	4.3	4.0	6.6	81.1	9.6
North Dakota	2.5	6.4	−5.7	−10.0	5.3	229.3	102.7
South Dakota	−2.9	−10.6	−7.2	2.4	8.8	187.0	58.5
Nebraska	−16.5	−12.3	−4.5	−22.8	6.3	95.6	21.6
Kansas	−15.5	−8.7	−4.3	−22.4	6.3	125.1	20.3
SOUTH ATLANTIC:							
Delaware	−5.1	−1.6	11.8	−18.9	6.9	41.2	20.7
Maryland	14.4	18.2	11.6	−6.6	12.5	49.0	22.0
District of Columbia	−4.2	5.6	36.2	−7.0	11.3	70.3	57.0
Virginia	22.4	22.3	10.6	.8	4.9	80.2	24.5
West Virginia	−.9	10.0	10.0	2.8	18.1	151.0	52.7
North Carolina	31.0	25.8	12.7	33.1	23.9	118.0	35.1
South Carolina	19.1	22.1	9.3	36.9	3.3	69.0	25.6
Georgia	11.7	16.3	7.4	28.6	0.4	48.1	30.7
Florida	−4.2	−.3	29.2	−12.8	51.6	109.8	83.2
EAST SOUTH CENTRAL:							
Kentucky	−3.4	5.9	8.8	12.2	8.2	34.0	12.5
Tennessee	10.2	13.3	11.4	34.9	11.9	107.1	15.7
Alabama	5.4	10.4	7.1	11.6	12.7	103.3	28.4
Mississippi	−5.5	−4.7	8.7	−9.5	12.2	114.8	15.4
WEST SOUTH CENTRAL:							
Arkansas	−8.7	−5.6	5.1	−11.5	5.8	58.5	33.6
Louisiana	−12.5	−6.4	12.5	−11.1	16.9	140.4	30.2
Oklahoma	−3.5	1.7	−2.5	7.4	18.1	1,139.1	156.6
Texas	6.8	9.8	10.1	25.1	24.9	178.5	53.0
MOUNTAIN:							
Montana	−16.0	−.1	4.1	−13.4	−2.1	74.1	125.6
Idaho	−24.1	−11.3	17.9	12.4	3.0	796.7	167.0
Wyoming	−10.8	−3.0	11.2	−5.7	16.0	222.0	110.1
Colorado	−13.9	−6.0	8.4	−7.1	10.2	80.8	74.1
New Mexico	7.4	17.9	25.6	−22.0	17.5	130.4	84.5
Arizona	−28.1	−16.6	14.6	23.7	30.3	172.8	171.8
Utah	−13.0	−2.0	8.4	−17.3	13.0	248.6	62.4
Nevada	3.5	3.9	21.1	−29.5	17.6	518.8	82.8
PACIFIC:							
Washington	−16.1	−6.4	11.1	−13.6	15.2	321.7	161.8
Oregon	1.8	5.8	14.2	11.9	21.8	305.0	89.4
California	4.0	14.0	21.7	16.1	65.7	215.6	130.8

TABLE 7.—AVERAGE NUMBER OF MANUFACTURING WAGE EARNERS PER THOUSAND POPULATION, BY GEOGRAPHIC DIVISIONS AND STATES: 1899–1939 [1]

	1939	1937	1929	1919	1909	1899
United States	63	69	72	86	72	62
GEOGRAPHIC DIVISIONS						
NEW ENGLAND	115	123	134	183	168	152
MIDDLE ATLANTIC	86	91	97	129	114	104
EAST NORTH CENTRAL	86	101	100	112	83	67
WEST NORTH CENTRAL	32	34	36	40	32	26
SOUTH ATLANTIC	59	60	58	58	54	44
EAST SOUTH CENTRAL	36	38	38	37	31	23
WEST SOUTH CENTRAL	22	23	24	28	23	17
MOUNTAIN	21	23	28	33	29	27
PACIFIC	47	51	57	78	51	51
NEW ENGLAND:						
Maine	91	91	88	115	108	101
New Hampshire	115	117	141	187	183	164
Vermont	63	69	76	95	95	82
Massachusetts	109	117	131	185	174	156
Rhode Island	151	153	183	231	209	206
Connecticut	138	155	157	212	189	176
MIDDLE ATLANTIC:						
New York	74	77	88	118	110	100
New Jersey	106	107	109	161	129	114
Pennsylvania	92	103	105	130	114	105
EAST NORTH CENTRAL:						
Ohio	91	105	112	127	94	74
Indiana	86	97	97	95	69	55
Illinois	80	90	91	101	83	69
Michigan	102	128	109	128	82	64
Wisconsin	67	78	90	100	78	66
WEST NORTH CENTRAL:						
Minnesota	33	37	40	48	41	37
Iowa	30	31	33	34	28	20
Missouri	51	54	56	57	46	35
North Dakota	6	7	6	7	5	4
South Dakota	10	9	9	10	6	6
Nebraska	18	19	20	28	20	18
Kansas	22	24	25	35	26	18
SOUTH ATLANTIC:						
Delaware	84	87	99	130	105	111
Maryland	82	85	80	97	83	79
District of Columbia	14	16	20	24	23	22
Virginia	55	55	50	52	51	36
West Virginia	44	49	49	57	52	35
North Carolina	77	74	66	62	55	38
South Carolina	68	70	63	47	48	35
Georgia	57	59	55	43	40	38
Florida	33	34	44	77	76	67
EAST SOUTH CENTRAL:						
Kentucky	26	29	30	29	29	24
Tennessee	49	50	49	41	34	23
Alabama	44	47	45	46	34	29
Mississippi	23	23	26	32	28	17
WEST SOUTH CENTRAL:						
Arkansas	21	21	24	29	29	24
Louisiana	32	35	42	55	46	30
Oklahoma	13	14	13	15	8	3
Texas	22	23	23	23	18	13
MOUNTAIN:						
Montana	22	27	28	31	31	40
Idaho	23	26	35	32	25	10
Wyoming	22	24	28	34	20	22
Colorado	25	27	32	38	35	36
New Mexico	9	10	11	16	13	13
Arizona	15	18	24	26	32	25
Utah	25	28	31	42	32	20
Nevada	21	21	24	40	28	12
PACIFIC:						
Washington	55	62	73	98	61	61
Oregon	61	64	69	75	43	35
California	43	47	50	71	48	52

[1] Based on population figures as enumerated at the nearest decennial census year and wage-earner figures adjusted for comparative purposes.

TABLE 8.—NUMBER AND PERCENT OF POPULATION COUNTED IN THE LABOR FORCE, 1940, AND COUNTED AS GAINFUL WORKERS 14 YEARS OLD AND OVER 1910–1930, BY GEOGRAPHIC DIVISIONS AND STATES

	POPULATION 1940			POPULATION 1930		
	Total	In labor force [1]		Total	Gainful workers [2]	
		Number	Percent		Number	Percent
United States	131,669,275	52,840,762	40.1	122,775,046	48,594,592	39.6
GEOGRAPHIC DIVISIONS						
NEW ENGLAND	8,437,290	3,614,152	42.8	8,166,341	3,429,870	42.0
MIDDLE ATLANTIC	27,539,487	11,824,395	42.9	26,260,750	10,953,991	41.7
EAST NORTH CENTRAL	26,626,342	10,803,316	40.6	25,297,185	10,100,543	39.9
WEST NORTH CENTRAL	13,516,990	5,226,564	38.7	13,296,915	5,045,126	37.9
SOUTH ATLANTIC	17,823,151	6,991,867	39.2	15,793,589	5,982,046	37.9
EAST SOUTH CENTRAL	10,778,225	3,896,557	36.2	9,887,214	3,652,283	36.9
WEST SOUTH CENTRAL	13,064,525	4,836,508	37.0	12,176,830	4,467,283	36.7
MOUNTAIN	4,150,003	1,524,093	36.7	3,701,789	1,391,534	37.6
PACIFIC	9,733,262	4,123,310	42.4	8,194,433	3,571,916	43.6
NEW ENGLAND:						
Maine	847,226	328,235	38.7	797,423	308,512	38.7
New Hampshire	491,524	206,619	42.0	465,293	192,609	41.4
Vermont	359,231	138,503	38.6	359,611	141,123	39.2
Massachusetts	4,316,721	1,843,624	42.7	4,249,614	1,813,625	42.7
Rhode Island	713,346	321,494	45.1	687,497	297,084	43.2
Connecticut	1,709,242	775,677	45.4	1,606,903	676,917	42.1
MIDDLE ATLANTIC:						
New York	13,479,142	5,979,597	44.4	12,588,066	5,521,889	43.9
New Jersey	4,160,165	1,857,061	44.6	4,041,334	1,711,564	42.4
Pennsylvania	9,900,180	3,987,737	40.3	9,631,350	3,720,538	38.6
EAST NORTH CENTRAL:						
Ohio	6,907,612	2,759,925	40.0	6,646,697	2,613,306	39.3
Indiana	3,427,796	1,327,345	38.7	3,238,503	1,249,740	38.6
Illinois	7,897,241	3,362,522	42.6	7,630,654	3,182,926	41.7
Michigan	5,256,106	2,128,291	40.5	4,842,325	1,925,963	39.8
Wisconsin	3,137,587	1,225,233	39.1	2,939,006	1,128,608	38.4
WEST NORTH CENTRAL:						
Minnesota	2,792,300	1,112,325	39.8	2,563,953	991,703	38.7
Iowa	2,538,268	949,412	37.4	2,470,939	911,604	36.9
Missouri	3,784,664	1,516,708	40.1	3,629,367	1,455,070	40.1
North Dakota	641,935	238,068	37.1	680,845	239,728	35.2
South Dakota	642,961	236,273	36.7	692,849	247,255	35.7
Nebraska	1,315,834	499,491	38.0	1,377,963	506,385	36.7
Kansas	1,801,028	674,287	37.4	1,880,999	693,381	36.9
SOUTH ATLANTIC:						
Delaware	266,505	116,065	43.6	238,380	98,026	41.1
Maryland	1,821,244	770,914	42.3	1,631,526	672,320	41.2
District of Columbia	663,091	341,552	51.5	486,869	243,677	50.0
Virginia	2,677,773	1,035,404	38.7	2,421,851	876,191	36.2
West Virginia	1,901,974	628,288	33.0	1,729,205	569,677	32.9
North Carolina	3,571,623	1,342,117	37.6	3,170,276	1,121,610	35.4
South Carolina	1,899,804	730,818	38.5	1,738,765	667,623	38.4
Georgia	3,123,723	1,236,398	39.6	2,908,506	1,138,311	39.1
Florida	1,897,414	790,311	41.7	1,468,211	594,611	40.5

[1] Persons who, at any time during the week of March 24–30, 1940, worked for pay or profit on private or nonemergency Government work, or assisted without pay in a family enterprise; or who were on public emergency work; were temporarily absent from jobs, businesses, or professional enterprises; or were seeking work during that week.

[2] Persons usually following a gainful occupation, that is, an occupation in which the person earns money or a money equivalent, or in which he assists in the production of marketable goods. Figures for gainful workers include workers of unknown age.

TABLE 8.—NUMBER AND PERCENT OF POPULATION COUNTED IN THE LABOR FORCE, 1940, AND COUNTED AS GAINFUL WORKERS 14 YEARS OLD AND OVER 1910–1930, BY GEOGRAPHIC DIVISIONS AND STATES—Continued

	POPULATION 1940			POPULATION 1930		
	Total	In labor force [1]		Total	Gainful workers [2]	
		Number	Percent		Number	Percent
GEOGRAPHIC DIVISIONS—Con.						
EAST SOUTH CENTRAL:						
Kentucky	2,845,627	993,485	34.9	2,614,589	900,703	34.4
Tennessee	2,915,841	1,067,228	36.6	2,616,556	947,369	36.2
Alabama	2,832,961	1,015,744	35.9	2,646,248	994,730	37.6
Mississippi	2,183,796	820,100	37.6	2,009,821	809,481	40.3
WEST SOUTH CENTRAL:						
Arkansas	1,949,387	683,491	35.1	1,854,482	653,028	35.2
Louisiana	2,363,880	881,150	37.3	2,101,593	804,343	38.3
Oklahoma	2,336,434	805,949	34.5	2,396,040	824,515	34.4
Texas	6,414,824	2,465,918	38.4	5,824,715	2,185,397	37.5
MOUNTAIN:						
Montana	559,456	225,001	40.2	537,606	216,173	40.2
Idaho	524,873	192,373	36.7	445,032	161,995	36.4
Wyoming	250,742	98,984	39.5	225,565	92,259	40.9
Colorado	1,123,296	423,575	37.7	1,035,791	401,887	38.8
New Mexico	531,818	177,719	33.4	423,317	141,935	33.5
Arizona	499,261	179,874	36.0	435,573	164,743	37.8
Utah	550,310	179,526	32.6	507,847	169,695	33.4
Nevada	110,247	47,041	42.7	91,058	42,847	47.1
PACIFIC:						
Washington	1,736,191	714,538	41.2	1,563,396	664,010	42.5
Oregon	1,089,684	455,515	41.8	953,786	408,970	42.9
California	6,907,387	2,953,257	42.8	5,677,251	2,498,936	44.0

	POPULATION 1920			POPULATION 1910		
	Total	Gainful workers [2]		Total	Gainful workers [2]	
		Number	Percent		Number	Percent
United States	**105,710,620**	**41,236,185**	**39.0**	**91,972,266**	**37,271,360**	**40.5**
GEOGRAPHIC DIVISIONS						
NEW ENGLAND	7,400,909	3,231,393	43.7	6,552,681	2,910,290	44.4
MIDDLE ATLANTIC	22,261,144	9,231,320	41.5	19,315,892	8,187,080	42.4
EAST NORTH CENTRAL	21,475,543	8,501,287	39.6	18,250,621	7,221,698	39.6
WEST NORTH CENTRAL	12,544,249	4,575,137	36.5	11,637,921	4,401,401	37.8
SOUTH ATLANTIC	13,990,272	5,216,452	37.3	12,194,895	4,879,382	40.0
EAST SOUTH CENTRAL	8,893,307	3,195,712	35.9	8,409,901	3,346,205	39.8
WEST SOUTH CENTRAL	10,242,224	3,625,135	35.4	8,784,534	3,295,387	37.5
MOUNTAIN	3,336,101	1,249,988	37.5	2,633,517	1,099,736	41.8
PACIFIC	5,566,871	2,409,761	43.3	4,192,304	1,930,181	46.0
NEW ENGLAND:						
Maine	768,014	309,525	40.3	742,371	304,601	41.0
New Hampshire	443,083	192,633	43.5	430,572	191,386	44.4
Vermont	352,428	138,277	39.2	355,956	143,568	40.3
Massachusetts	3,852,356	1,726,887	44.8	3,366,416	1,529,385	45.4
Rhode Island	604,397	274,814	45.5	542,610	251,567	46.4
Connecticut	1,380,631	589,257	42.7	1,114,756	489,783	43.9

[1] Persons who, at any time during the week of March 24–30, 1940, worked for pay or profit on private or nonemergency Government work, or assisted without pay in a family enterprise; or who were on public emergency work; were temporarily absent from jobs, businesses, or professional enterprises; or were seeking work during that week.

[2] Persons usually following a gainful occupation, that is, an occupation in which the person earns money or a money equivalent, or in which he assists in the production of marketable goods. Figures for gainful workers include workers of unknown age.

TABLE 8.—NUMBER AND PERCENT OF POPULATION COUNTED IN THE LABOR FORCE, 1940, AND COUNTED AS GAINFUL WORKERS 14 YEARS OLD AND OVER 1910–1930, BY GEOGRAPHIC DIVISIONS AND STATES—Continued

	POPULATION 1920			POPULATION 1910		
	Total	Gainful workers [2]		Total	Gainful workers [2]	
		Number	Per-cent		Number	Per-cent
GEOGRAPHIC DIVISIONS—Con.						
MIDDLE ATLANTIC:						
New York	10,385,227	4,500,382	43.3	9,113,614	3,998,992	43.9
New Jersey	3,155,900	1,309,425	41.5	2,537,167	1,072,177	42.3
Pennsylvania	8,720,017	3,421,513	39.2	7,665,111	3,115,911	40.7
EAST NORTH CENTRAL:						
Ohio	5,759,394	2,297,895	39.9	4,767,121	1,910,255	40.1
Indiana	2,930,390	1,114,085	38.0	2,700,876	1,027,756	38.1
Illinois	6,485,280	2,624,104	40.5	5,638,591	2,286,227	40.5
Michigan	3,668,412	1,471,356	40.1	2,810,173	1,109,308	39.5
Wisconsin	2,632,067	993,847	37.8	2,333,860	888,152	38.1
WEST NORTH CENTRAL:						
Minnesota	2,387,125	905,246	37.9	2,075,708	829,746	40.0
Iowa	2,404,021	856,731	35.6	2,224,771	819,820	36.8
Missouri	3,404,055	1,312,837	38.6	3,293,335	1,270,161	38.6
North Dakota	646,872	206,111	31.9	577,056	214,562	37.2
South Dakota	636,547	215,920	33.9	583,888	215,714	36.9
Nebraska	1,296,372	455,809	35.2	1,192,214	436,922	36.6
Kansas	1,769,257	622,483	35.2	1,690,949	614,476	36.3
SOUTH ATLANTIC:						
Delaware	223,003	90,985	40.8	202,322	84,569	41.8
Maryland	1,449,661	601,710	41.5	1,295,346	533,798	41.2
District of Columbia	437,571	235,768	53.9	331,069	157,718	47.6
Virginia	2,309,187	824,972	35.7	2,061,612	766,334	37.2
West Virginia	1,463,701	489,116	33.4	1,221,119	438,358	35.9
North Carolina	2,559,123	867,177	33.9	2,206,287	863,560	39.1
South Carolina	1,683,724	641,729	38.1	1,515,400	659,395	43.5
Georgia	2,895,832	1,084,160	37.4	2,609,121	1,067,028	40.9
Florida	968,470	380,835	39.3	752,619	308,622	41.0
EAST SOUTH CENTRAL:						
Kentucky	2,416,630	841,298	34.8	2,289,905	835,588	36.5
Tennessee	2,337,885	811,926	34.7	2,184,789	811,011	37.1
Alabama	2,348,174	860,620	36.7	2,138,093	903,930	42.3
Mississippi	1,790,618	681,868	38.1	1,797,114	795,676	44.3
WEST SOUTH CENTRAL:						
Arkansas	1,752,204	608,225	34.7	1,574,449	617,324	39.2
Louisiana	1,798,509	668,147	37.2	1,656,388	649,240	39.2
Oklahoma	2,028,283	670,299	33.0	1,657,155	574,021	34.6
Texas	4,663,228	1,678,464	36.0	3,896,542	1,454,802	37.3
MOUNTAIN:						
Montana	548,889	213,840	39.0	376,053	178,223	47.4
Idaho	431,866	152,962	35.4	325,594	130,060	39.9
Wyoming	194,402	81,394	41.9	145,965	73,298	50.2
Colorado	939,629	365,294	38.9	799,024	336,907	42.2
New Mexico	360,350	121,210	33.6	327,301	118,805	36.3
Arizona	334,162	129,311	38.7	204,354	87,205	42.7
Utah	449,396	148,463	33.0	373,351	130,410	34.9
Nevada	77,407	37,514	48.5	81,875	44,828	54.8
PACIFIC:						
Washington	1,356,621	577,562	42.6	1,141,990	520,216	45.6
Oregon	783,389	321,609	41.1	672,765	304,234	45.2
California	3,426,861	1,510,590	44.1	2,377,549	1,105,731	46.5

[2] Persons usually following a gainful occupation, that is, an occupation in which the person earns money or a money equivalent, or in which he assists in the production of marketable goods. Figures for gainful workers include workers of unknown age.

TABLE 9.—AVERAGE NUMBER OF MANUFACTURING WAGE EARNERS, AND GAINFUL WORKERS 1910–1930, BY

		Number in labor force, 1940 [1]	MANUFACTURING WAGE EARNERS, 1939 [2]		MANUFACTURING WAGE EARNERS, 1937 [2]	
			Number	Per 1,000 in labor force	Number	Per 1,000 in labor force
1	**United States**	**52, 840, 762**	**8, 340, 033**	**158**	**9, 069, 238**	**172**
	GEOGRAPHIC DIVISIONS					
2	NEW ENGLAND	3, 614, 152	969, 080	268	1, 039, 915	288
3	MIDDLE ATLANTIC	11, 824, 395	2, 354, 937	199	2, 500, 807	211
4	EAST NORTH CENTRAL	10, 803, 316	2, 297, 157	213	2, 680, 337	248
5	WEST NORTH CENTRAL	5, 226, 564	435, 026	83	463, 260	89
6	SOUTH ATLANTIC	6, 991, 867	1, 057, 198	151	1, 075, 423	154
7	EAST SOUTH CENTRAL	3, 896, 557	391, 952	101	409, 593	105
8	WEST SOUTH CENTRAL	4, 836, 508	291, 046	60	303, 329	63
9	MOUNTAIN	1, 524, 093	86, 411	57	97, 275	64
10	PACIFIC	4, 123, 310	457, 226	111	499, 299	121
	NEW ENGLAND:					
11	Maine	328, 235	76, 921	234	76, 836	234
12	New Hampshire	206, 619	56, 526	274	57, 325	277
13	Vermont	138, 503	22, 626	163	24, 622	178
14	Massachusetts	1, 843, 624	469, 140	254	506, 073	274
15	Rhode Island	321, 494	107, 423	334	109, 276	340
16	Connecticut	775, 677	236, 444	305	265, 783	343
	MIDDLE ATLANTIC:					
17	New York	5, 979, 597	997, 777	167	1, 038, 922	174
18	New Jersey	1, 857, 061	442, 784	238	446, 780	241
19	Pennsylvania	3, 987, 737	914, 376	229	1, 015, 105	255
	EAST NORTH CENTRAL:					
20	Ohio	2, 759, 925	625, 324	227	723, 392	262
21	Indiana	1, 327, 345	293, 873	221	331, 123	249
22	Illinois	3, 362, 522	632, 825	188	708, 141	211
23	Michigan	2, 128, 291	533, 913	251	672, 425	316
24	Wisconsin	1, 225, 233	211, 222	172	245, 256	200
	WEST NORTH CENTRAL:					
25	Minnesota	1, 112, 325	91, 957	83	103, 157	93
26	Iowa	949, 412	75, 733	80	79, 169	83
27	Missouri	1, 516, 708	193, 273	127	202, 804	134
28	North Dakota	238, 068	4, 125	17	4, 281	18
29	South Dakota	236, 273	6, 345	27	5, 845	25
30	Nebraska	499, 491	23, 555	47	24, 746	50
31	Kansas	674, 287	40, 038	59	43, 258	64
	SOUTH ATLANTIC:					
32	Delaware	116, 065	22, 353	193	23, 177	200
33	Maryland	770, 914	149, 930	194	154, 914	201
34	District of Columbia	341, 552	9, 341	27	10, 301	30
35	Virginia	1, 035, 404	147, 199	142	147, 058	142
36	West Virginia	628, 288	84, 601	135	93, 879	149
37	North Carolina	1, 342, 117	274, 846	205	263, 996	197
38	South Carolina	730, 818	129, 508	177	132, 865	182
39	Georgia	1, 236, 398	177, 281	143	184, 571	149
40	Florida	790, 311	62, 139	79	64, 662	82
	EAST SOUTH CENTRAL:					
41	Kentucky	993, 485	75, 187	76	82, 427	83
42	Tennessee	1, 067, 228	141, 479	133	145, 482	136
43	Alabama	1, 015, 744	126, 069	124	132, 040	130
44	Mississippi	820, 100	49, 217	60	49, 644	61
	WEST SOUTH CENTRAL:					
45	Arkansas	683, 491	40, 361	59	41, 729	61
46	Louisiana	881, 150	76, 393	87	81, 709	93
47	Oklahoma	805, 949	30, 597	38	32, 242	40
48	Texas	2, 465, 918	143, 695	58	147, 649	60
	MOUNTAIN:					
49	Montana	225, 001	12, 488	56	14, 862	66
50	Idaho	192, 373	11, 876	62	13, 880	72
51	Wyoming	98, 984	5, 584	56	6, 071	61
52	Colorado	423, 575	28, 221	67	30, 811	73
53	New Mexico	177, 719	4, 807	27	5, 279	30
54	Arizona	179, 874	7, 582	42	8, 804	49
55	Utah	179, 526	13, 575	76	15, 283	85
56	Nevada	47, 041	2, 278	48	2, 285	49
	PACIFIC:					
57	Washington	714, 538	96, 329	135	107, 500	150
58	Oregon	455, 515	66, 713	146	69, 335	152
59	California	2, 953, 257	294, 184	100	322, 464	109

[1] Persons who, at any time during the week of March 24–30, 1940, worked for pay or profit on private or nonemergency Government work, or assisted without pay in a family enterprise; or who were on public emergency work; were temporarily absent from jobs, businesses, or professional enterprises; or were seeking work during that week.

WAGE EARNERS PER THOUSAND IN LABOR FORCE 1940, AND PER THOUSAND GEOGRAPHIC DIVISIONS AND STATES

Number of gainful workers, 1930 [3]	MANUFACTURING WAGE EARNERS, 1929 [2]		Number of gainful workers, 1920 [3]	MANUFACTURING WAGE EARNERS, 1919		Number of gainful workers, 1910 [3]	MANUFACTURING WAGE EARNERS, 1909		
	Number	Per 1,000 gainful workers		Number	Per 1,000 gainful workers		Number	Per 1,000 gainful workers	
48,594,592	**8,827,960**	**182**	**41,236,185**	**9,096,372**	**221**	**37,271,360**	**6,615,046**	**177**	1
3,429,870	1,098,278	320	3,231,393	1,351,389	418	2,910,290	1,101,290	378	2
10,953,991	2,560,153	234	9,231,320	2,872,653	311	8,187,080	2,207,747	270	3
10,100,543	2,542,052	252	8,501,287	2,396,618	282	7,221,698	1,513,764	210	4
5,045,126	474,080	94	4,575,137	499,635	109	4,401,401	374,337	85	5
5,982,046	912,243	152	5,216,452	817,212	157	4,879,382	663,015	136	6
3,652,283	377,870	103	3,195,712	329,226	103	3,346,205	261,772	78	7
4,467,283	297,723	67	3,625,135	285,244	79	3,295,387	204,520	62	8
1,391,534	102,370	74	1,249,988	109,216	87	1,099,736	75,435	69	9
3,571,916	463,191	130	2,409,761	435,179	181	1,930,181	213,166	110	10
308,512	70,159	227	309,525	88,651	286	304,601	79,955	262	11
192,609	65,511	340	192,633	83,074	431	191,386	78,658	411	12
141,123	27,421	194	138,277	33,491	242	143,568	33,788	235	13
1,813,625	557,314	307	1,726,887	713,836	413	1,529,385	584,559	382	14
297,084	126,068	424	274,814	139,665	508	251,567	113,538	451	15
676,917	251,805	372	589,257	292,672	497	489,783	210,792	430	16
5,521,889	1,104,271	200	4,500,382	1,228,130	273	3,998,992	1,003,981	251	17
1,711,564	441,882	258	1,309,425	508,686	388	1,072,177	326,223	304	18
3,720,538	1,014,000	273	3,421,513	1,135,837	332	3,115,911	877,543	282	19
2,613,306	741,124	284	2,297,895	730,733	318	1,910,255	446,934	234	20
1,249,740	314,698	252	1,114,085	277,580	249	1,027,756	186,984	182	21
3,182,926	691,473	217	2,624,104	653,114	249	2,286,227	465,764	204	22
1,925,963	530,012	275	1,471,356	471,242	320	1,109,308	231,499	209	23
1,128,608	264,745	235	993,847	263,949	266	888,152	182,583	206	24
991,703	103,401	104	905,246	115,623	128	829,746	84,767	102	25
911,604	81,676	90	856,731	80,551	94	819,820	61,635	75	26
1,455,070	202,865	139	1,312,837	195,037	149	1,270,161	152,993	120	27
239,728	4,024	17	206,111	4,472	22	214,562	2,789	13	28
247,255	6,535	26	215,920	6,382	30	215,714	3,602	17	29
506,385	28,212	56	455,809	36,521	80	436,922	24,336	56	30
693,381	47,367	68	622,483	61,049	98	614,476	44,215	72	31
98,026	23,552	240	90,985	29,035	319	84,569	21,238	251	32
672,320	131,099	195	601,710	140,342	233	533,798	107,921	202	33
243,677	9,752	40	235,768	10,482	44	157,718	7,707	49	34
876,191	120,273	137	824,972	119,352	145	766,334	105,676	138	35
569,677	85,326	150	489,116	83,036	170	438,358	63,893	146	36
1,121,610	209,826	187	867,177	157,659	182	863,560	121,473	141	37
667,623	108,777	163	641,729	79,450	124	659,395	73,046	111	38
1,138,311	158,770	139	1,084,160	123,441	114	1,067,028	104,588	98	39
594,611	64,868	109	380,835	74,415	195	308,622	57,473	186	40
900,703	77,825	86	841,298	69,340	82	835,588	65,400	78	41
947,369	128,400	136	811,926	95,167	117	811,011	73,840	91	42
994,730	119,559	120	860,620	107,159	125	903,930	72.148	80	43
809,481	52,086	64	681,868	57,560	84	795,676	50,384	63	44
653,028	44,205	68	608,225	49,954	82	617,324	44,982	73	45
804,343	87,333	109	668,147	98,265	147	649,240	76,165	117	46
824,515	31,695	38	670,299	29,503	44	574,021	13,143	23	47
2,185,397	134,490	62	1,678,464	107,522	64	1,454,802	70,230	48	48
216,173	14,869	69	213,840	17,160	80	178,223	11,655	65	49
161,995	15,648	97	152,962	13,917	91	130,060	8,220	63	50
92,259	6,258	68	81,394	6,634	82	73,298	2,867	39	51
401,887	32,768	82	365,294	35,254	97	336,907	28,067	83	52
141,935	4,476	32	121,210	5,736	47	118,805	4,143	35	53
164,743	10,550	64	129,311	8,528	66	87,205	6,441	74	54
169,695	15,601	92	148,463	18,868	127	130,410	11,785	90	55
42,847	2,200	51	37,514	3,119	83	44,828	2,257	50	56
664,010	114,828	173	577,562	132,928	230	520,216	69,120	133	57
408,970	65,504	160	321,609	58,559	182	304,234	28,750	94	58
2,498,936	282,859	113	1,510,590	243,692	161	1,105,731	115,296	104	59

[2] Adjusted for comparative purposes. See footnote 3.

[3] Persons usually following a gainful occupation, that is, an occupation in which the person earns money or a money equivalent, or in which he assists in the production of marketable goods. Figures for gainful workers include workers of unknown age.

D. *Manufacturing Wage Earner and Population Data by Industrial and Nonindustrial Areas*

TABLE 10.—ABSOLUTE AND PERCENT DISTRIBUTION OF MANUFACTURING WAGE EARNERS AND POPULATION; WAGE EARNERS PER THOUSAND POPULATION; AND PERCENT INCREASE FOR THE UNITED STATES, INDUSTRIAL AREAS, AND OUTSIDE INDUSTRIAL AREAS: 1899–1937

	Wage earners (average for the year) [1]	Percent of United States	Population [2]	Percent of United States	Wage earners per 1,000 population
UNITED STATES					
1937	9,069,238	100.00	131,669,275	100.00	69
1929	8,827,960	100.00	122,775,046	100.00	72
1919	9,096,372	100.00	105,710,620	100.00	86
1899	4,712,763	100.00	75,994,575	100.00	62
Percent increase 1899–1937	92.4		73.3		
UNITED STATES OUTSIDE INDUSTRIAL AREAS					
1937	4,118,434	45.41	85,090,771	64.62	48
1929	3,874,709	43.89	78,658,993	64.07	49
1919	3,806,963	41.85	70,792,134	66.97	54
1899	2,078,784	44.11	55,016,173	72.39	38
Percent increase 1899–1937	98.1		54.7		
33 INDUSTRIAL AREAS					
1937	4,950,804	54.59	46,578,504	35.38	106
1929	4,953,251	56.11	44,116,053	35.93	112
1919	5,289,409	58.15	34,918,486	33.03	151
1899	2,633,979	55.89	20,978,402	27.61	126
Percent increase 1899–1937	88.0		122.0		
New York-Newark-Jersey City area					
1937	876,786	9.67	10,782,353	8.19	81
1929	916,065	10.38	10,160,159	8.27	90
1919	1,035,836	11.39	8,078,095	7.64	128
899	557,627	11.83	4,779,318	6.29	117
ercent increase 1899–1937	57.2		125.6		
Chicago area					
1937	563,346	6.21	4,825,527	3.67	117
1929	550,821	6.24	4,675,877	3.81	118
1919	520,133	5.72	3,521,789	3.33	148
1899	251,816	5.34	2,092,883	2.75	120
Percent increase 1899–1937	123.7		130.6		
Detroit area					
1937	410,742	4.53	2,269,691	1.72	181
1929	293,229	3.32	2,100,197	1.71	140
1919	264,269	2.91	1,267,695	1.20	208
1899	47,535	1.01	393,585	.52	121
Percent increase 1899–1937	764.1		476.7		
Philadelphia—Camden area					
1937	354,218	3.90	3,199,637	2.43	111
1929	376,008	4.26	3,137,040	2.56	120
1919	465,487	5.12	2,714,271	2.57	171
1899	275,625	5.85	1,892,128	2.49	146
Percent increase 1899–1937	28.5		69.1		
Boston area					
1937	255,174	2.81	2,656,131	2.02	96
1929	285,475	3.23	2,611,926	2.13	109
1919	371,374	4.08	2,315,111	2.19	160
1899	224,453	4.76	1,685,682	2.22	133
Percent increase 1899–1937	13.7		57.6		
Pittsburgh area					
1937	238,818	2.63	2,082,556	1.58	115
1929	227,221	2.57	2,023,269	1.65	112
1919	244,991	2.69	1,759,989	1.66	139
1899	135,554	2.88	1,083,846	1.43	125
Percent increase 1899–1937	76.2		92.1		
Cleveland area					
1937	168,433	1.86	1,329,640	1.01	127
1929	176,828	2.00	1,310,661	1.08	135
1919	184,982	2.03	1,034,107	.98	179
1899	61,231	1.30	493,977	.65	124
Percent increase 1899–1937	175.1		169.2		

See footnotes at end of table.

TABLE 10.—ABSOLUTE AND PERCENT DISTRIBUTION OF MANUFACTURING WAGE EARNERS AND POPULATION; WAGE EARNERS PER THOUSAND POPULATION; AND PERCENT INCREASE FOR THE UNITED STATES, INDUSTRIAL AREAS, AND OUTSIDE INDUSTRIAL AREAS: 1899–1937—Continued

	Wage earners (average for the year) [1]	Percent of United States	Population [2]	Percent of United States	Wage earners per 1,000 population
33 INDUSTRIAL AREAS—continued					
Providence-Fall River-New Bedford area					
1937	159,693	1.76	914,935	0.70	175
1929	184,895	2.09	904,606	.74	204
1919	220,734	2.43	834,195	.79	265
1899	134,396	2.85	580,712	.77	231
Percent increase 1899–1937	18.8		57.6		
St. Louis area					
1937	149,963	1.65	1,406,526	1.07	107
1929	154,320	1.75	1,335,158	1.09	116
1919	152,911	1.68	1,117,049	1.06	137
1899	80,653	1.71	776,657	1.02	104
Percent increase 1899–1937	85.9		81.1		
Bridgeport-New Haven-Waterbury area					
1937	148,497	1.64	902,700	.69	165
1929	136,091	1.54	850,151	.69	160
1919	163,623	1.80	736,150	.70	222
1899	84,859	1.80	453,366	.60	187
Percent increase 1899–1937	75.0		99.1		
Los Angeles area					
1937	133,738	1.47	2,785,643	2.12	48
1929	106,444	1.22	2,208,492	1.80	48
1919	61,665	.68	936,455	.89	66
1899	6,601	.14	170,298	.23	39
Percent increase 1899–1937	1,926.0		1,535.7		
Milwaukee area					
1937	127,354	1.40	924,437	.70	138
1929	144,760	1.64	878,757	.72	165
1919	136,085	1.50	669,694	.63	203
1899	57,597	1.22	397,368	.52	145
Percent increase 1899–1937	121.1		132.6		
Buffalo area					
1937	112,171	1.24	958,487	.73	117
1929	115,212	1.31	911,737	.74	126
1919	116,633	1.28	753,393	.71	155
1899	46,190	.98	508,647	.67	91
Percent increase 1899–1937	142.8		88.4		
Baltimore area					
1937	111,585	1.23	1,014,925	.77	110
1929	99,601	1.13	929,439	.76	107
1919	111,205	1.22	808,643	.76	138
1899	73,031	1.55	599,712	.79	122
Percent increase 1899–1937	52.8		69.2		
Cincinnati area					
1937	106,410	1.17	907,293	.69	117
1929	114,065	1.29	870,365	.71	131
1919	112,684	1.24	716,024	.68	157
1899	73,420	1.56	584,163	.77	126
Percent increase 1899–1937	44.9		55.3		
San Francisco area					
1937	94,315	1.04	1,412,686	1.07	67
1929	93,781	1.06	1,306,938	1.06	72
1919	105,313	1.16	968,865	.92	109
1899	41,334	.88	518,821	.68	80
Percent increase 1899–1937	128.2		172.3		
Worcester area					
1937	88,666	.98	504,470	.38	176
1929	83,617	.95	491,242	.40	170
1919	102,740	1.13	455,135	.43	226
1899	68,311	1.45	346,958	.46	198
Percent increase 1899–1937	29.8		45.4		

See footnotes at end of table.

TABLE 10.—ABSOLUTE AND PERCENT DISTRIBUTION OF MANUFACTURING WAGE EARNERS AND POPULATION; WAGE EARNERS PER THOUSAND POPULATION; AND PERCENT INCREASE FOR THE UNITED STATES, INDUSTRIAL AREAS, AND OUTSIDE INDUSTRIAL AREAS: 1899–1937—Continued

	Wage earners (average for the year) [1]	Percent of United States	Population [2]	Percent of United States	Wage earners per 1,000 population
33 INDUSTRIAL AREAS—continued					
Youngstown area					
1937	86,614	0.95	570,482	0.43	152
1929	78,903	.89	555,709	.45	142
1919	84,159	.93	449,563	.43	187
1899	24,456	.52	231,154	.30	106
Percent increase 1899–1937	254.2		146.8		
Hartford area					
1937	70,656	.78	450,189	.34	157
1929	65,482	.74	421,097	.34	156
1919	70,090	.77	336,027	.32	209
1899	33,946	.72	195,480	.26	174
Percent increase 1899–1937	108.1		130.3		
Minneapolis-St. Paul area					
1937	63,362	.70	918,494	.70	69
1929	65,135	.74	839,098	.68	78
1919	66,588	.73	688,940	.65	97
1899	34,897	.74	420,627	.55	83
Percent increase 1899–1937	81.6		118.4		
Rochester area					
1937	58,778	.65	438,230	.33	134
1929	63,248	.72	423,881	.34	149
1919	67,553	.74	352,034	.33	192
1899	30,112	.64	217,854	.29	138
Percent increase 1899–1937	95.2		101.2		
Allentown-Bethlehem area					
1937	58,085	.64	346,492	.26	168
1929	58,483	.66	342,197	.28	171
1919	56,891	.63	301,607	.29	189
1899	31,905	.68	193,580	.25	165
Percent increase 1899–1937	82.1		79.0		
Akron area					
1937	53,340	.59	339,405	.26	157
1929	67,298	.76	344,131	.28	196
1919	71,050	.78	286,065	.27	248
1899	10,323	.22	71,715	.09	144
Percent increase 1899–1937	416.7		373.3		
Wheeling area					
1937	51,369	.57	414,064	.32	124
1929	45,906	.52	394,761	.32	116
1919	43,791	.48	353,298	.33	124
1899	25,267	.54	235,758	.31	107
Percent increase 1899–1937	103.3		75.6		
Reading area					
1937	49,384	.54	241,884	.18	204
1929	47,350	.54	231,717	.19	204
1919	41,072	.45	200,854	.19	204
1899	23,371	.50	159,615	.21	146
Percent increase 1899–1937	111.3		51.5		
Albany-Schenectady-Troy area					
1937	48,530	.54	465,643	.35	104
1929	63,112	.71	456,755	.37	139
1919	63,815	.70	408,598	.39	156
1899	58,756	1.25	334,120	.44	176
Percent change 1899–1937	−17.4		39.4		
Dayton area					
1937	47,735	.53	295,480	.23	162
1929	42,591	.48	273,481	.22	156
1919	33,085	.36	209,532	.20	158
1899	16,643	.35	130,146	.17	128
Percent increase 1899–1937	186.8		127.0		

See footnotes at end of table.

TABLE 10.—ABSOLUTE AND PERCENT DISTRIBUTION OF MANUFACTURING WAGE EARNERS AND POPULATION; WAGE EARNERS PER THOUSAND POPULATION; AND PERCENT INCREASE FOR THE UNITED STATES, INDUSTRIAL AREAS, AND OUTSIDE INDUSTRIAL AREAS: 1899–1937—Continued

	Wage earners (average for the year) [1]	Percent of United States	Population [2]	Percent of United States	Wage earners per 1,000 population
33 INDUSTRIAL AREAS—continued					
Springfield-Holyoke area					
1937	47,321	0.52	332,107	0.25	143
1929	54,208	.61	335,496	.27	162
1919	62,235	.68	300,305	.28	208
1899	33,752	.72	175,603	.23	192
Percent increase 1899–1937	40.2		89.1		
Indianapolis area					
1937	46,176	.51	460,926	.35	100
1929	51,117	.58	422,666	.34	121
1919	52,142	.57	348,061	.33	150
1899	21,332	.45	197,227	.26	108
Percent increase 1899–1937	116.5		133.7		
Kansas City area					
1937	45,895	.51	653,316	.50	70
1929	48,319	.55	638,476	.52	76
1919	48,378	.53	510,519	.48	95
1899	20,826	.44	287,323	.38	72
Percent increase 1899–1937	120.4		127.4		
Toledo area					
1937	44,123	.49	344,333	.26	128
1929	53,996	.61	347,709	.28	155
1919	44,713	.49	275,721	.26	162
1899	12,950	.27	153,559	.20	84
Percent increase 1899–1937	240.7		124.2		
Seattle-Tacoma area					
1937	42,250	.47	687,061	.52	61
1929	47,447	.54	627,359	.51	76
1919	67,202	.74	533,400	.50	126
1899	10,506	.22	165,568	.22	63
Percent increase 1899–1937	302.2		315.0		
Scranton-Wilkes-Barre area					
1937	37,277	.41	742,761	.56	50
1929	42,223	.48	755,506	.62	56
1919	45,980	.51	677,302	.64	68
1899	24,704	.52	450,952	.59	55
Percent increase 1899–1937	50.9		64.7		

[1] Figures for 1937, 1929, and 1899 wage earners adjusted for comparative purposes.
[2] Population figures are as shown in the report for the nearest decennial census.

TABLE 11A.—MANUFACTURING WAGE EARNERS IN 1937 AND POPULATION IN 1940, FOR 58 COUNTIES, ACCOUNTING FOR ONE-HALF OF ALL WAGE EARNERS IN THE UNITED STATES

COUNTY	State	1937			1940		
		Rank	Wage earners (average for the year)[1]	Per-cent of United States	Rank	Population	Per-cent of United States
New York City (5 counties)	New York	1	525,929	5.799	1	7,454,995	5.662
Cook	Illinois	2	458,303	5.053	2	4,063,342	3.086
Wayne	Michigan	3	386,349	4.260	4	2,015,623	1.531
Philadelphia	Pennsylvania	4	220,420	2.430	5	1,931,334	1.467
Allegheny	Pennsylvania	5	156,177	1.722	6	1,411,539	1.072
Cuyahoga	Ohio	6	150,736	1.662	7	1,217,250	.924
Los Angeles	California	7	133,738	1.475	3	2,785,643	2.116
Baltimore (county and city)	Maryland	8	111,585	1.230	9	1,014,925	.771
St. Louis (county and city)	Missouri	9	109,594	1.208	8	1,090,278	.828
Milwaukee	Wisconsin	10	103,836	1.145	14	766,885	.582
Total for 14 counties and 2 independent cities accounting for 0.52 percent of the total number of counties and 0.29 percent of the total land area of the United States.			2,356,667	25.984		23,751,814	18.039
Providence	Rhode Island	11	92,411	1.019	21	550,298	.418
Hudson	New Jersey	12	89,297	.985	16	652,040	.495
Worcester	Massachusetts	13	88,666	.978	25	504,470	.383
Middlesex	Massachusetts	14	87,835	.968	10	971,390	.738
Erie	New York	15	87,444	.964	13	798,377	.606
Essex	New Jersey	16	83,092	.916	12	837,340	.636
Hamilton	Ohio	17	80,178	.884	18	621,987	.472
Essex	Massachusetts	18	79,376	.875	26	496,313	.377
New Haven	Connecticut	19	79,180	.873	28	484,316	.368
Hartford	Connecticut	20	70,656	.779	32	450,189	.342
Fairfield	Connecticut	21	69,317	.764	35	418,384	.318
Bristol	Massachusetts	22	67,282	.742	42	364,637	.277
Lake	Indiana	23	67,214	.741	59	293,195	.223
Suffolk	Massachusetts	24	67,068	.740	11	863,248	.656
Monroe	New York	25	58,778	.648	34	438,230	.333
Passaic	New Jersey	26	53,909	.594	54	309,353	.235
Summit	Ohio	27	53,340	.588	46	339,405	.258
Berks	Pennsylvania	28	49,384	.545	69	241,884	.184
Montgomery	Ohio	29	47,735	.526	57	295,480	.224
Hampden	Massachusetts	30	47,321	.522	48	332,107	.252
Marion	Indiana	31	46,176	.509	30	460,926	.350
Lucas	Ohio	32	44,123	.487	45	344,333	.262
Genessee	Michigan	33	42,789	.472	75	227,944	.173
San Francisco	California	34	42,053	.464	17	634,536	.482
Jefferson	Kentucky	35	39,151	.432	41	385,392	.293
Mahoning	Ohio	36	37,967	.419	70	240,251	.182
Union	New Jersey	37	37,214	.410	49	328,344	.249
Middlesex	New Jersey	38	36,032	.397	78	217,077	.165
Hennepin	Minnesota	39	35,925	.396	20	568,899	.432
Montgomery	Pennsylvania	40	35,856	.395	61	289,247	.220
Westmoreland	Pennsylvania	41	35,462	.391	55	303,411	.230
Stark	Ohio	42	34,861	.384	73	234,887	.178
Jefferson	Alabama	43	33,680	.371	31	459,930	.349
Northampton	Pennsylvania	44	33,623	.371	105	168,959	.128
Franklin	Ohio	45	32,537	.359	40	388,712	.295
Alameda	California	46	32,072	.354	23	513,011	.390
Delaware	Pennsylvania	47	31,093	.343	52	310,756	.236
Jackson	Missouri	48	30,775	.339	29	477,828	.363
Camden	New Jersey	49	30,690	.338	64	255,727	.194
Beaver	Pennsylvania	50	30,062	.331	114	156,754	.119
Onondaga	New York	51	29,872	.329	58	295,108	.224
Kent	Michigan	52	29,838	.329	67	246,338	.187
Total for 42 counties accounting for 1.37 percent of the total number of counties and 0.75 percent of the total land area of the United States.			2,201,334	24.271		17,771,013	13.496
Total for 56 counties and 2 independent cities, accounting for 1.89 percent of the total number of counties and 1.04 percent of the total land area of the United States.			4,558,001	50.258		41,522,827	31.536

[1] Adjusted for comparative purposes.

.——MANUFACTURING WAGE EARNERS IN 1929 AND POPULATION IN 54 COUNTIES, ACCOUNTING FOR ONE-HALF OF ALL WAGE EARNERS NITED STATES

NTY	State	1929			1930		
		Rank	Wage earners (average for the year)[1]	Per-cent of United States	Rank	Population	Per-cent of United States
(5 counties)	New York	1	561,560	6.361	1	6,930,446	5.645
	Illinois	2	462,668	5.241	2	3,982,123	3.243
	Michigan	3	270,401	3.063	5	1,888,946	1.539
	Pennsylvania	4	246,907	2.797	4	1,950,961	1.589
	Ohio	5	161,244	1.827	7	1,201,455	.979
	Pennsylvania	6	155,374	1.760	6	1,374,410	1.119
	Wisconsin	7	117,658	1.333	14	725,263	.591
y and city)	Missouri	8	114,870	1.301	8	1,033,553	.842
	Rhode Island	9	108,275	1.227	18	540,016	.440
	California	10	106,444	1.206	3	2,208,492	1.799
counties and 1 nt city account- 9 percent of the ber of counties percent of the l area of the ates.			2,305,401	26.115		21,835,665	17.785
ty and city)	Maryland	11	99,601	1.128	10	929,439	.757
	Massachusetts	12	97,269	1.102	9	934,924	.761
	New York	13	92,607	1.049	13	762,408	.621
	New Jersey	14	92,119	1.043	12	833,513	.679
	New Jersey	15	90,361	1.024	15	690,730	.563
	Ohio	16	85,418	.968	17	589,356	.480
	Massachusetts	17	83,897	.950	21	498,040	.406
	Massachusetts	18	83,617	.947	22	491,242	.400
	Massachusetts	19	81,786	.926	11	879,536	.716
	Connecticut	20	77,262	.875	27	463,449	.377
	Massachusetts	21	76,620	.868	36	364,590	.297
	Ohio	22	67,298	.762	41	344,131	.280
	Connecticut	23	65,482	.742	33	421,097	.343
	New York	24	63,248	.716	31	423,881	.345
	Connecticut	25	58,829	.666	34	386,702	.315
	New Jersey	26	57,798	.655	50	302,129	.246
	Massachusetts	27	54,208	.614	43	335,496	.273
	Ohio	28	53,996	.612	40	347,709	.283
	Indiana	29	51,117	.579	32	422,666	.344
	Indiana	30	50,328	.570	60	261,310	.213
	Pennsylvania	31	47,350	.536	66	231,717	.189
	California	32	45,473	.515	16	634,394	.517
	Ohio	33	42,591	.482	58	273,481	.223
	Kentucky	34	36,860	.418	39	355,350	.289
	Minnesota	35	36,726	.416	20	517,785	.422
	New Jersey	36	35,941	.407	72	212,208	.173
	New York	37	35,060	.397	54	291,606	.238
	New Jersey	38	33,736	.382	61	252,312	.206
	Pennsylvania	39	32,657	.370	59	265,804	.216
	Ohio	40	32,245	.366	37	361,055	.294
	Ohio	41	32,202	.365	68	221,784	.181
	Ohio	42	32,048	.363	63	236,142	.192
	Missouri	43	32,023	.363	25	470,454	.383
	Michigan	44	32,001	.362	74	211,641	.172
	Pennsylvania	45	31,747	.360	90	169,304	.138
	Alabama	46	31,544	.357	30	431,493	.351
	Indiana	47	31,400	.356	97	160,033	.130
	Michigan	48	30,979	.351	62	240,511	.196
3 counties and 1 ent city account- 7 percent of the ber of counties percent of the d area of the ates.			2,115,444	23.963		16,219,422	13.211
1 counties and 2 ient cities ac- for 1.76 percent otal number of and 0.97 percent tal land area of ed States.			4,420,845	50.078		38,055,087	30.996

comparative purposes.

TABLE 11C.—MANUFACTURING WAGE EARNERS IN 1919 AND POPULATION IN 1920, FOR 48 COUNTIES, ACCOUNTING FOR ONE-HALF OF ALL WAGE EARNERS IN THE UNITED STATES

COUNTY	State	1919			1920		
		Rank	Wage earners (average for the year)[1]	Per-cent of United States	Rank	Population	Per-cent of United States
New York City	New York	1	638,775	7.022	1	5,620,048	5.316
Cook	Illinois	2	442,193	4.861	2	3,053.017	2.888
Philadelphia	Pennsylvania	3	281,105	3.090	3	1.823,779	1.725
Wayne	Michigan	4	256,144	2.816	5	1,177,645	1.114
Allegheny	Pennsylvania	5	173,561	1.908	4	1,185,808	1.122
Cuyahoga	Ohio	6	167,630	1.843	6	943,495	.893
Middlesex	Massachusetts	7	119,634	1.315	11	778,352	.736
Providence	Rhode Island	8	118,268	1.300	19	475,190	.450
St. Louis City	Missouri	9	114,801	1.262	8	873,634	.826
Total for 13 counties and 1 independent city accounting for 0.46 percent of the total number of counties and 0.17 percent of the total land area of the United States.			2,312,111	25.418		15,930,968	15.070
Essex	Massachusetts	10	114,475	1.258	18	482,156	.456
Hudson	New Jersey	11	112,662	1.239	14	629,154	.595
Baltimore	Maryland	12	111,205	1.223	10	808,643	.765
Essex	New Jersey	13	108,933	1.198	12	652,089	.617
Milwaukee	Wisconsin	14	106,137	1.167	15	539,449	.510
Worcester	Massachusetts	15	102,740	1.129	20	455,135	.431
Bristol	Massachusetts	16	102,466	1.126	28	359,005	.340
Suffolk	Massachusetts	17	98,111	1.079	9	835,522	.790
Erie	New York	18	94,051	1.034	13	634,688	.600
New Haven	Connecticut	19	93,967	1.033	23	415,214	.393
Hamilton	Ohio	20	88,912	.977	17	493,678	.467
Summit	Ohio	21	71,050	.781	39	286.065	.271
Hartford	Connecticut	22	70,090	.771	33	336,027	.318
Fairfield	Connecticut	23	69,656	.766	34	320.936	.304
Monroe	New York	24	67,553	.743	29	352,034	.333
Delaware	Pennsylvania	25	67,396	.741	74	173,084	.164
Passaic	New Jersey	26	62,571	.688	44	259,174	.245
Hampden	Massachusetts	27	62,235	.684	36	300,305	.284
Los Angeles	California	28	61,665	.678	7	936,455	.886
Marion	Indiana	29	52,142	.573	30	348,061	.329
San Francisco	California	30	48,550	.534	16	506,676	.479
Camden	New Jersey	31	48,325	.531	64	190,508	.180
King	Washington	32	47,474	.522	25	389,273	.368
Lucas	Ohio	33	44,713	.492	42	275,721	.261
Lake	Indiana	34	41,233	.453	77	159,957	.151
Berks	Pennsylvania	35	41,072	.452	59	200,854	.190
Hennepin	Minnesota	36	39,232	.431	22	415,419	.393
Norfolk	Massachusetts	37	39,154	.430	51	219,081	.207
Onondaga	New York	38	37,372	.411	48	241,465	.228
Hillsborough	New Hampshire	39	37,057	.407	92	135,512	.128
Alameda	California	40	35,909	.395	32	344,177	.326
Stark	Ohio	41	34,182	.376	72	177,218	.168
Plymouth	Massachusetts	42	33,497	.368	80	156,968	.148
Total for 33 counties and 1 independent city accounting for 1.11 percent of the total number of counties and 0.76 percent of the total land area of the United States.			2,245,787	24.689		13,029,703	12.326
Total for 46 counties and 2 independent cities accounting for 1.57 percent of the total number of counties and 0.93 percent of the total land area of the United States.			4,557,898	50.107		28,960,671	27.396

[1]Adjusted for comparative purposes.

TABLE 11D.—MANUFACTURING WAGE EARNERS IN 1899 AND POPULATION IN 1900, FOR 46 COUNTIES, ACCOUNTING FOR ONE-HALF OF ALL WAGE EARNERS IN THE UNITED STATES

COUNTY	State	1899			1900		
		Rank	Wage earners (average for the year)[1]	Per-cent of United States	Rank	Population	Per-cent of United States
New York City (5 counties)	New York	1	388,586	8.245	1	3,437,202	4.523
Cook	Illinois	2	227,226	4.822	2	1,838,735	2.420
Philadelphia	Pennsylvania	3	214,775	4.557	3	1,293,697	1.702
Allegheny	Pennsylvania	4	108,031	2.292	4	775,058	1.020
Middlesex	Massachusetts	5	78,488	1.665	8	565,696	.744
Baltimore (county and city)	Maryland	6	73,031	1.550	7	599,712	.789
Providence	Rhode Island	7	72,635	1.541	19	328,683	.433
Essex	Massachusetts	8	72,283	1.534	14	357,030	.470
Total for 12 counties and 1 independent city accounting for 0.45 percent of the total number of counties and 0.16 percent of the total land area of the United States.			1,235,055	26.207		9,195,813	12.101
Worcester	Massachusetts	9	68,311	1.449	16	346,958	.457
St. Louis (county and city)	Missouri	10	65,498	1.390	5	625,278	.823
Bristol	Massachusetts	11	61,761	1.311	24	252,029	.332
Hamilton	Ohio	12	59,596	1.265	11	409,479	.539
Suffolk	Massachusetts	13	58,519	1.242	6	611,417	.805
Cuyahoga	Ohio	14	57,692	1.224	9	439,120	.578
New Haven	Connecticut	15	52,386	1.112	22	269,163	.354
Essex	New Jersey	16	50,302	1.067	13	359,053	.472
Milwaukee	Wisconsin	17	47,157	1.001	18	330,017	.434
Wayne	Michigan	18	45,655	.969	15	348,793	.459
Hudson	New Jersey	19	38,999	.828	12	386,048	.508
Erie	New York	20	38,718	.822	10	433,686	.571
Passaic	New Jersey	21	36,835	.782	44	155,202	.204
Hartford	Connecticut	22	33,946	.720	29	195,480	.257
Hampden	Massachusetts	23	33,752	.716	34	175,603	.231
San Francisco	California	24	32,555	.691	17	342,782	.451
Fairfield	Connecticut	25	32,473	.689	33	184,203	.242
Monroe	New York	26	30,112	.639	27	217,854	.287
Hillsborough	New Hampshire	27	27,226	.578	66	112,640	.148
Rensselaer	New York	28	26,031	.552	60	121,697	.160
Jefferson	Kentucky	29	23,381	.496	25	232,549	.306
Berks	Pennsylvania	30	23,371	.496	42	159,615	.210
Marion	Indiana	31	21,332	.453	28	197,227	.260
Hennepin	Minnesota	32	20,438	.434	26	228,340	.300
Albany	New York	33	19,460	.413	39	165,571	.218
Plymouth	Massachusetts	34	19,395	.412	65	113,985	.150
Montgomery	Pennsylvania	35	17,230	.366	51	138,995	.183
New Castle	Delaware	36	17,099	.363	69	109,697	.144
Montgomery	Ohio	37	16,643	.353	56	130,146	.171
Onondago	New York	38	16,487	.350	38	168,735	.222
Berkshire	Massachusetts	39	16,316	.346	81	95,667	.126
Northampton	Pennsylvania	40	16,193	.344	77	99,687	.131
Total for 32 counties and 1 independent city accounting for 1.15 percent of the total number of counties and 0.59 percent of the total land area of the United States.			1,124,869	23.869		8,156,716	10.733
Total for 44 counties and 2 independent cities accounting for 1.60 percent of the total number of counties and 0.75 percent of the total land area of the United States.			2,359,924	50.075		17,352,529	22.834

[1] Adjusted for comparative purposes.

E. *Manufacturing Wage Earner and Population Data by Size of City Groups*

TABLE 12.—AVERAGE NUMBER OF MANUFACTURING WAGE EARNERS AND POPULATION OF THE UNITED STATES AND OF GEOGRAPHIC DIVISIONS BY CITY GROUPS, BASED ON THE 1930 DECENNIAL CENSUS, FOR 1937, 1929, 1919, AND 1899; AND PERCENT CHANGE, 1929–1937, 1919–1929, 1899–1919, AND 1899–1937 [1]

CITIES BY POPULATION GROUPS [2]	Number, 1937	Percent change, 1929–1937	Number, 1929	Percent change, 1919–1929	Number, 1919	Percent change, 1899–1919	Number, 1899	Percent change, 1899–1937
UNITED STATES								
I. Cities of 500,000 or over:								
Wage earners	2,102,951	−4.2	2,194,700	−3.8	2,282,139	77.2	1,287,543	63.3
Population	21,704,734	4.2	20,828,542	23.8	16,826,448	63.5	10,289,752	110.9
II. Cities from 100,000 to 499,999:								
Wage earners	1,611,249	−3.5	1,669,933	−6.4	[3] 1,784,233	111.2	[3] 844,940	90.7
Population	16,368,393	5.6	15,497,374	23.2	12,579,168	85.6	6,777,238	141.5
III. Cities from 25,000 to 99,999:								
Wage earners	1,635,759	6.2	[3] 1,540,166	−1.5	[3] 1,563,277	117.2	[3] 719,790	127.3
Population	13,398,470	5.4	12,710,538	27.8	9,942,979	80.2	5,516,226	142.9
IV. Remainder:								
Wage earners	3,719,279	8.7	3,423,161	−1.3	3,466,723	86.3	[3] 1,860,490	99.9
Population	80,197,678	8.8	73,738,592	11.1	66,362,025	24.2	53,411,359	50.2
NEW ENGLAND								
I. Cities of 500,000 or over:								
Wage earners	62,164	−17.9	75,730	−14.7	88,759	60.4	55,336	12.3
Population	770,816	−1.3	781,188	4.4	748,060	30.3	574,136	34.3
II. Cities from 100,000 to 499,999:								
Wage earners	284,567	−5.5	300,999	−19.8	375,246	70.1	220,560	29.0
Population	1,709,082	−.6	1,719,611	4.4	1,647,485	49.9	1,099,266	55.5
III. Cities from 25,000 to 99,999:								
Wage earners	273,187	−7.6	295,713	−20.6	372,509	84.0	202,423	35.0
Population	1,961,762	1.6	1,930,858	15.0	1,678,839	57.5	1,065,610	84.1
IV. Remainder:								
Wage earners	419,997	−1.4	425,836	−17.3	514,875	37.8	373,584	12.4
Population	3,995,630	7.0	3,734,684	12.3	3,326,525	16.6	2,853,005	40.0
MIDDLE ATLANTIC								
I. Cities of 500,000 or over:								
Wage earners	862,556	−8.1	938,824	−13.0	1,079,069	52.1	709,430	21.6
Population	10,633,889	5.0	10,124,300	18.6	8,538,945	54.3	5,534,798	92.1
II. Cities from 100,000 to 499,999:								
Wage earners	326,398	−9.6	361,022	−16.7	433,146	97.2	219,669	48.6
Population	2,495,296	−1.2	2,526,217	10.1	2,293,965	56.9	1,462,213	70.7
III. Cities from 25,000 to 99,999:								
Wage earners	393,239	−1.7	400,007	−.8	[3] 403,348	101.7	[3] 199,977	96.6
Population	2,694,857	−.2	2,701,549	19.3	2,265,406	71.3	1,322,365	103.8
IV. Remainder:								
Wage earners	918,614	6.8	860,300	−10.1	957,090	101.2	475,768	93.1
Population	11,715,445	7.4	10,908,684	19.1	9,162,828	28.4	7,135,302	64.2
EAST NORTH CENTRAL								
I. Cities of 500,000 or over:								
Wage earners	866,508	−.2	868,639	6.9	812,910	129.9	353,646	145.0
Population	6,486,068	1.0	6,423,778	29.8	4,949,371	86.7	2,651,362	144.6
II. Cities from 100,000 to 499,999:								
Wage earners	451,570	−4.6	473,278	7.9	[3] 438,737	143.3	180,322	150.4
Population	3,012,029	1.1	2,979,400	25.2	2,379,607	89.9	1,252,950	140.4
III. Cities from 25,000 to 99,999:								
Wage earners	619,891	17.9	525,620	7.5	[3] 489,070	174.7	[3] 178,033	248.2
Population	3,504,761	2.8	3,407,680	32.0	2,581,601	93.5	1,334,225	162.7
IV. Remainder:								
Wage earners	742,368	10.1	674,515	2.8	655,901	81.5	361,321	105.5
Population	13,623,484	9.1	12,486,327	8.0	11,564,964	7.6	10,747,044	26.8
WEST NORTH CENTRAL								
I. Cities of 500,000 or over:								
Wage earners	102,066	−6.4	109,009	1.0	107,919	66.5	64,832	57.4
Population	816,048	−.7	821,900	6.3	772,897	34.4	575,238	41.9
II. Cities from 100,000 to 499,999:								
Wage earners	130,230	−5.8	138,269	−6.4	147,685	106.8	71,424	82.3
Population	1,900,436	4.0	1,826,703	19.4	1,530,070	80.2	849,288	123.8
III. Cities from 25,000 to 99,999:								
Wage earners	59,271	.4	[3] 59,006	−3.8	[3] 61,313	83.1	33,485	77.0
Population	891,627	7.0	833,349	21.5	685,959	40.5	488,076	82.7

See footnotes at end of table.

TABLE 12.—AVERAGE NUMBER OF MANUFACTURING WAGE EARNERS AND POPULATION OF THE UNITED STATES AND OF GEOGRAPHIC DIVISIONS BY CITY GROUPS, BASED ON THE 1930 DECENNIAL CENSUS, FOR 1937, 1929, 1919, AND 1899; AND PERCENT CHANGE, 1929–1937, 1919–1929, 1899–1919, AND 1899–1937[1]—Continued

CITIES BY POPULATION GROUPS[2]	Number, 1937	Percent change, 1929–1937	Number, 1929	Percent change, 1919–1929	Number, 1919	Percent change, 1899–1919	Number, 1899	Percent change, 1899–1937
WEST NORTH CENTRAL—Con.								
IV. Remainder:								
Wage earners	171,693	2.3	167,796	−8.2	182,718	89.7	96,310	78.3
Population	9,908,879	1.0	9,814,903	2.7	9,555,323	13.3	8,434,821	17.5
SOUTH ATLANTIC								
I. Cities of 500,000 or over:								
Wage earners	86,806	1.3	85,655	−12.4	97,814	46.9	66,571	30.4
Population	859,100	6.7	804,874	9.7	733,826	44.2	508,957	68.8
II. Cities from 100,000 to 499,999:								
Wage earners	94,738	7.0	88,580	−7.2	95,474	93.6	[3] 49,308	92.1
Population	1,868,885	23.1	1,517,818	25.6	1,208,536	94.1	622,721	200.1
III. Cities from 25,000 to 99,999:								
Wage earners	177,145	14.8	[3] 154.259	13.1	[3] 136,334	112.0	[3] 64,318	175.4
Population	1,685,517	12.1	1,503,423	33.6	1,125,008	98.5	566,669	197.4
IV. Remainder:								
Wage earners	716,734	22.8	583,749	19.7	487,590	75.3	278,147	157.7
Population	13,409,649	12.1	11,967,474	9.6	10,922,902	24.9	8,745,133	53.3
EAST SOUTH CENTRAL[4]								
II. Cities from 100,000 to 499,999:								
Wage earners	124,151	6.3	116,748	27.2	91,767	87.9	48,836	154.2
Population	1,286,747	7.2	1,200,032	44.6	830,103	69.7	489,122	163.1
III. Cities from 25,000 to 99,999:								
Wage earners	28,354	1.7	27,877	−5.3	29,446	88.0	15,662	81.0
Population	484,979	9.5	442,944	34.1	330,335	50.7	219,180	121.3
IV. Remainder:								
Wage earners	257,088	10.2	233,245	12.1	208,013	84.6	112,710	128.1
Population	9,006,499	9.2	8,244,238	6.6	7,732,869	13.1	6,839,455	31.7
WEST SOUTH CENTRAL[4]								
II. Cities from 100,000 to 499,999:								
Wage earners	88,110	9.3	80,596	23.0	65,516	143.4	26,918	227.3
Population	2,048,692	11.6	1,835,646	53.8	1,193,262	147.7	481,717	325.3
III. Cities from 25,000 to 99,999:								
Wage earners	27,489	13.4	24,242	21.7	[3] 19,924	124.6	[3] 8,869	209.9
Population	904,221	17.1	772,340	49.1	518,092	142.6	213,586	323.4
IV. Remainder:								
Wage earners	187,730	−2.7	192,885	−3.5	199,804	157.5	[3] 77,601	141.9
Population	10,111,612	5.7	9,568,844	12.2	8,530,870	46.2	5,836,987	73.2
MOUNTAIN[4]								
II. Cities from 100,000 to 499,999:								
Wage earners	20,576	−6.0	21,894	−4.8	22,997	115.9	10,654	93.1
Population	472,346	10.3	428,128	14.3	374,601	99.9	187,390	152.1
III. Cities from 25,000 to 99,999:								
Wage earners	9,279	−1.6	9,429	−14.7	11,053	101.7	[3] 5,480	69.3
Population	337,329	12.8	299,153	26.7	236,193	81.3	130,268	159.0
IV. Remainder:								
Wage earners	67,420	−5.1	71,047	−5.5	75,166	165.0	28,363	137.7
Population	3,340,328	12.3	2,974,508	9.1	2,725,307	100.8	1,356,999	146.2
PACIFIC								
I. Cities of 500,000 or over:								
Wage earners	122,851	5.1	116,843	22.1	95,668	153.6	37,728	225.6
Population	2,138,813	14.2	1,872,442	72.8	1,083,349	143.3	445,261	380.4
II. Cities from 100,000 to 499,999:								
Wage earners	90,909	2.7	88,547	−22.1	113,665	559.0	17,249	427.0
Population	1,574,880	7.6	1,463,819	30.5	1,121,539	237.2	332,571	373.5
III. Cities from 25,000 to 99,999:								
Wage earners	47,904	8.8	44,013	9.3	40,280	249.0	[3] 11,543	315.0
Population	938,417	13.9	819,242	57.1	521,546	195.9	176,247	429.6
IV. Remainder:								
Wage earners	237,635	11.2	213,788	15.2	185,566	227.4	[3] 56,686	319.2
Population	5,086,152	25.9	4,038,930	42.2	2,840,437	94.2	1,462,613	247.7

[1] Based on population figures as shown in the report for the nearest decennial census year and wage-earner figures adusted for comparative purposes.
[2] Both on the 1930 basis and on the 1900 basis, Group I contains 13 cities, Group II contains 80 cities, and Group III contains 277 cities, or a total of 370 cities in the first three groups on each basis for the entire United States.
[3] Partially estimated (see Methodology).
[4] Group I is not listed in the stub in the East South Central, West South Central, and Mountain Divisions because there are no cities in these divisions within the prescribed population limits.

TABLE 13.—PERCENT DISTRIBUTION OF MANUFACTURING WAGE EARNERS AND POPULATION FOR THE UNITED STATES AND FOR GEOGRAPHIC DIVISIONS BY CITY GROUPS BASED ON THE 1930 DECENNIAL CENSUS: 1899–1937 [1]

CITIES BY POPULATION GROUPS [2]	1937		1929		1919		1899	
	Wage earners (average for the year)	Population	Wage earners (average for the year)	Population	Wage earners (average for the year)	Population	Wage earners (average for the year)	Population
United States	100.0	100.0	100.0	100.0	100.0	100.0	100.0	100.0
I. Cities of 500,000 or over	23.2	16.5	24.9	17.0	25.1	15.9	27.3	13.5
II. Cities from 100,000 to 499,999	17.8	12.4	18.9	12.6	[3] 19.6	11.9	[3] 17.9	8.9
III. Cities from 25,000 to 99,999	18.0	10.2	[3] 17.4	10.3	[3] 17.2	9.4	[3] 15.3	7.3
IV. Remainder	41.0	60.9	38.8	60.1	38.1	62.8	[3] 39.5	70.3
NEW ENGLAND								
I. Cities of 500,000 or over	.69	.58	.86	.64	.98	.71	1.17	.76
II. Cities from 100,000 to 499,999	3.14	1.30	3.41	1.40	4.12	1.56	4.68	1.45
III. Cities from 25,000 to 99,999	3.01	1.49	3.35	1.57	4.10	1.59	4.30	1.40
IV. Remainder	4.63	3.03	4.82	3.04	5.66	3.15	7.93	3.75
MIDDLE ATLANTIC								
I. Cities of 500,000 or over	9.51	8.08	10.63	8.25	11.86	8.08	15.05	7.28
II. Cities from 100,000 to 499,999	3.60	1.89	4.09	2.06	4.76	2.17	4.66	1.92
III. Cities from 25,000 to 99,999	4.34	2.05	4.53	2.20	[3] 4.43	2.14	[3] 4.24	1.74
IV. Remainder	10.13	8.90	9.75	8.89	10.52	8.67	10.10	9.39
EAST NORTH CENTRAL								
I. Cities of 500,000 or over	9.55	4.92	9.84	5.23	8.94	4.68	7.50	3.49
II. Cities from 100,000 to 499,999	4.98	2.29	5.36	2.43	[3] 4.82	2.25	3.83	1.65
III. Cities from 25,000 to 99,999	6.84	2.66	5.95	2.78	[3] 5.38	2.44	[3] 3.78	1.75
IV. Remainder	8.19	10.35	7.64	10.17	7.21	10.94	7.67	14.14
WEST NORTH CENTRAL								
I. Cities of 500,000 or over	1.13	.62	1.23	.67	1.19	.73	1.38	.76
II. Cities from 100,000 to 499,999	1.44	1.44	1.57	1.49	1.62	1.45	1.51	1.12
III. Cities from 25,000 to 99,999	.65	.68	[3] .67	.68	[3] .67	.65	.71	.64
IV. Remainder	1.89	7.52	1.90	7.99	2.01	9.04	2.04	11.10
SOUTH ATLANTIC								
I. Cities of 500,000 or over	.96	.65	.97	.66	1.08	.69	1.41	.67
II. Cities from 100,000 to 499,999	1.05	1.42	1.00	1.24	1.05	1.14	[3] 1.05	.82
III. Cities from 25,000 to 99,999	1.95	1.28	[3] 1.75	1.22	[3] 1.50	1.06	[3] 1.36	.75
IV. Remainder	7.90	10.18	6.61	9.75	5.36	10.33	5.90	11.51
EAST SOUTH CENTRAL [4]								
II. Cities from 100,000 to 499,999	1.37	.98	1.32	.98	1.01	.79	1.04	.64
III. Cities from 25,000 to 99,999	.31	.37	.32	.36	.32	.31	.33	.29
IV. Remainder	2.83	6.84	2.64	6.71	2.29	7.32	2.39	9.00
WEST SOUTH CENTRAL [4]								
II. Cities from 100,000 to 499,999	.97	1.56	.91	1.49	.72	1.13	.57	.63
III. Cities from 25,000 to 99,999	.30	.69	.28	.63	[3] .22	.49	[3] .19	.28
IV. Remainder	2.07	7.68	2.19	7.79	2.20	8.07	[3] 1.65	7.68
MOUNTAIN [4]								
II. Cities from 10,000 to 499,999	.23	.36	.25	.35	.25	.35	.23	.25
III. Cities from 25,000 to 99,999	.10	.26	.11	.24	.12	.22	[3] .12	.17
IV. Remainder	.74	2.54	.81	2.42	.83	2.58	.60	1.79
PACIFIC								
I. Cities of 500,000 or over	1.35	1.62	1.32	1.52	1.05	1.03	.80	.59
II. Cities from 100,000 to 499,999	1.00	1.20	1.00	1.19	1.25	1.06	.37	.44
III. Cities from 25,000 to 99,999	.53	.71	.50	.67	.44	.49	[3] .24	.23
IV. Remainder	2.62	3.86	2.42	3.29	2.04	2.69	[3] 1.20	1.92

[1] Based on population figures as enumerated in the report for the nearest decennial census year and wage-earner figures adjusted for comparative purposes.

[2] Both on the 1930 basis and on the 1900 basis, Group I contains 13 cities, Group II contains 80 cities, and Group III contains 277 cities, or a total of 370 cities in the first three groups on each basis for the entire United States.

[3] Partially estimated (see Methodology).

[4] Group I is not listed in the stub in the East South Central, West South Central, and Mountain Divisions because there are no cities in these divisions within the prescribed population limits.

TABLE 14.—AVERAGE NUMBER OF MANUFACTURING WAGE EARNERS AND POPULATION, FOR THE UNITED STATES AND FOR GEOGRAPHIC DIVISIONS, BY CITY GROUPS, BASED ON THE 1900 DECENNIAL CENSUS, FOR 1937, 1929, 1919, AND 1899; AND PERCENT CHANGE, 1929–1937, 1919–1929, 1899–1919, AND 1899–1937 [1]

CITIES BY POPULATION GROUPS [2]	Number, 1937	Percent change, 1929–1937	Number, 1929	Percent change, 1919–1929	Number, 1919	Percent change, 1899–1919	Number, 1899	Percent change, 1899–1937
UNITED STATES								
I. Cities of 285,704 or over:								
Wage earners	2,025,635	−4.2	2,115,020	−5.9	2,247,120	71.2	1,312,277	54.4
Population	20,563,132	3.2	19,922,167	20.1	16,581,094	57.7	10,514,964	95.6
II. Cities from 39,647 to 285,703:								
Wage earners	1,628,168	−5.7	[3] 1,725,758	−8.0	1,876,129	100.8	934,251	74.3
Population	16,140,064	5.6	15,280,971	21.3	12,602,019	76.3	7,147,654	125.8
III. Cities from 11,860 to 39,646:								
Wage earners	[3] 1,396,067	2.3	[3] 1,364,390	−2.7	[3] 1,402,796	96.1	715,258	95.2
Population	12,258,158	5.1	11,661,859	22.2	9,545,076	67.0	5,715,644	114.5
IV. Remainder:								
Wage earners	4,019,368	10.9	3,622,792	1.5	3,570,328	103.9	1,750,977	129.6
Population	82,707,921	9.0	75,910,049	13.3	66,982,431	27.3	52,616,313	57.2
NEW ENGLAND								
I. Cities of 285,704 or over:								
Wage earners	62,163	−17.9	75,730	−14.7	88,759	60.4	55,336	12.3
Population	770,816	−1.3	781,188	4.4	748,060	30.3	574,136	34.3
II. Cities from 39,647 to 285,703:								
Wage earners	370,621	−7.0	398,522	−20.7	502,717	68.1	299,124	23.9
Population	2,160,140	−.6	2,172,559	3.1	2,107,583	50.5	1,400,591	54.2
III. Cities from 11,860 to 39,646:								
Wage earners	228,052	−3.8	[3] 237,042	−20.2	296,886	71.6	172,979	31.8
Population	1,736,859	2.5	1,695,253	16.8	1,451,117	43.3	1,012,317	71.6
IV. Remainder:								
Wage earners	379,079	−2.1	386,984	−16.4	463,027	42.7	324,464	16.8
Population	3,769,475	7.2	3,517,341	13.7	3,094,149	18.8	2,604,973	44.7
MIDDLE ATLANTIC								
I. Cities of 285,704 or over:								
Wage earners	862,558	−8.1	938,824	−13.0	1,079,069	52.1	709,430	21.6
Population	10,633,889	5.0	10,124,300	18.6	8,538,945	54.3	5,534,798	92.1
II. Cities from 39,647 to 285,703:								
Wage earners	378,557	−9.8	419,862	−16.3	501,859	84.5	272,017	39.2
Population	2,925,498	−1.2	2,961,637	9.5	2,704,304	52.1	1,777,417	64.6
III. Cities from 11,860 to 39,646:								
Wage earners	335,384	−1.2	339,440	−4.7	[3] 356,333	86.3	191,283	75.3
Population	2,411,230	−.9	2,433,147	13.0	2,154,030	58.6	1,357,821	77.6
IV. Remainder:								
Wage earners	924,308	7.2	862,027	−7.8	935,392	116.5	432,114	113.9
Population	11,568,870	7.7	10,741,666	21.2	8,863,865	30.6	6,784,642	70.5
EAST NORTH CENTRAL								
I. Cities of 285,704 or over:								
Wage earners	846,855	1.1	837,749	4.9	798,368	117.3	367,368	130.5
Population	6,354,206	.9	6,296,689	28.7	4,893,471	81.8	2,691,949	136.0
II. Cities from 39,647 to 285,703:								
Wage earners	386,873	−10.2	431,019	9.5	393,563	145.5	160,327	141.3
Population	2,801,710	1.2	2,768,542	23.6	2,239,913	84.3	1,215,686	130.5
III. Cities from 11,860 to 39,646:								
Wage earners	[3] 445,080	2.0	[3] 436,360	4.6	[3] 417,048	107.4	201,063	121.4
Population	3,124,250	3.0	3,033,451	21.9	2,487,973	61.7	1,538,259	103.1
IV. Remainder:								
Wage earners	1,001,529	19.7	836,924	6.3	787,640	128.6	344,564	190.7
Population	14,346,176	8.7	13,198,503	11.3	11,854,186	12.5	10,539,687	36.1
WEST NORTH CENTRAL								
I. Cities of 285,704 or over:								
Wage earners	102,066	−6.4	109,009	1.0	107,919	66.5	64,832	57.4
Population	816,048	−.7	821,960	6.3	772,897	34.4	575,238	41.9
II. Cities from 39,647 to 285,703:								
Wage earners	131,632	−6.0	[3] 140,001	−8.7	153,326	99.7	76,760	71.5
Population	1,943,165	3.8	1,872,461	17.7	1,590,740	64.4	967,765	100.8
III. Cities from 11,860 to 39,646:								
Wage earners	[3] 66,703	------	[3] 66,682	.9	[3] 66,069	73.9	38,001	75.5
Population	871,380	5.2	828,575	19.3	694,744	45.4	477,741	82.4
IV. Remainder:								
Wage earners	162,859	2.8	158,388	−8.1	172,321	99.3	86,458	88.4
Population	9,886,397	1.2	9,773,919	3.0	9,485,868	13.9	8,326,679	18.7

See footnotes at end of table.

TABLE 14.—AVERAGE NUMBER OF MANUFACTURING WAGE EARNERS AND POPULATION, FOR THE UNITED STATES AND FOR GEOGRAPHIC DIVISIONS, BY CITY GROUPS, BASED ON THE 1900 DECENNIAL CENSUS, FOR 1937, 1929, 1919, AND 1899; AND PERCENT CHANGE, 1929–1937, 1919–1929, 1899–1919, AND 1899–1937 [1]—Continued

CITIES BY POPULATION GROUPS [2]	Number, 1937	Percent change, 1929–1937	Number, 1929	Percent change, 1919–1929	Number, 1919	Percent change, 1899–1919	Number, 1899	Percent change, 1899–1937
SOUTH ATLANTIC								
I. Cities of 285,704 or over:								
Wage earners	86,806	1.3	85,655	−12.4	97,814	46.9	66,571	30.4
Population	859,100	6.7	804,874	9.7	733,826	44.2	508,957	68.8
II. Cities from 39,647 to 285,703:								
Wage earners	79,464	8.5	73,239	−11.3	82,590	66.6	49,561	60.3
Population	1,582,528	19.5	1,323,760	11.5	1,187,008	72.8	686,823	130.4
III. Cities from 11,860 to 39,646:								
Wage earners	161,460	18.2	[3] 136,639	−1.6	[3] 138,875	126.1	61,430	162.8
Population	1,428,806	13.2	1,261,735	29.1	977,088	101.3	485,304	194.4
IV. Remainder:								
Wage earners	747,693	21.2	616,710	23.9	497,933	77.3	280,782	166.3
Population	13,952,717	12.5	12,403,220	11.8	11,092,350	26.6	8,762,396	59.2
EAST SOUTH CENTRAL [4]								
II. Cities from 39,647 to 285,703:								
Wage earners	75,037	8.1	69,386	22.7	56,569	42.8	39,626	89.4
Population	841,439	7.9	780,006	36.2	572,705	32.9	430,854	95.3
III. Cities from 11,860 to 39,646:								
Wage earners	75,066	4.5	71,809	8.4	66,220	159.6	25,511	194.2
Population	907,644	7.9	841,536	39.2	604,709	93.2	312,931	190.0
IV. Remainder:								
Wage earners	259,490	9.6	236,675	14.6	206,437	84.2	112,071	131.5
Population	9,029,142	9.2	8,265,672	7.1	7,715,893	13.4	6,803,972	32.7
WEST SOUTH CENTRAL								
I. Cities of 285,704 or over:								
Wage earners	23,134	2.5	22,580	−15.3	26,641	64.6	16,185	42.9
Population	494,537	7.8	458,762	18.5	387,219	34.9	287,104	72.3
II. Cities from 39,647 to 285,703:								
Wage earners	43,140	16.6	36,996	51.7	24,387	179.9	8,713	395.1
Population	933,102	19.0	784,369	71.0	458,631	226.2	140,592	563.7
III. Cities from 11,860 to 39,646:								
Wage earners	25,397	13.1	22,464	24.8	18,003	154.1	7,085	258.5
Population	704,726	14.5	615,726	42.1	433,399	126.8	191,076	268.8
IV. Remainder:								
Wage earners	211,658	−1.9	215,683	−.2	216,213	165.6	81,405	160.0
Population	10,932,160	6.0	10,317,973	15.1	8,962,975	51.6	5,913,518	84.9
MOUNTAIN [4]								
II. Cities from 39,647 to 285,703:								
Wage earners	20,575	−6.0	21,894	−4.8	22,997	115.9	10,654	93.1
Population	472,346	10.3	428,128	14.3	374,601	99.9	187,390	152.1
III. Cities from 11,860 to 39,646:								
Wage earners	[3] 6,801	−3.4	[3] 7,042	−24.8	[3] 9,359	68.8	5,545	22.7
Population	226,896	6.5	213,091	11.9	190,479	38.5	137,497	65.0
IV. Remainder:								
Wage earners	69,899	−4.8	73,434	−4.5	76,860	171.6	28,298	147.0
Population	3,450,761	12.7	3,060,570	10.4	2,771,021	105.3	1,349,770	155.7
PACIFIC								
I. Cities of 285,704 or over:								
Wage earners	42,053	−7.5	45,473	−6.3	48,550	49.1	32,555	29.2
Population	634,536	------	634,394	25.2	506,676	47.8	342,782	85.1
II. Cities from 39,647 to 285,703:								
Wage earners	142,269	5.5	134,839	−2.4	138,121	690.7	17,469	714.4
Population	2,480,136	13.3	2,189,509	60.2	1,366,534	301.3	340,536	628.3
III. Cities from 11,860 to 39,646:								
Wage earners	52,124	11.1	46,912	38.0	34,003	175.1	12,361	321.7
Population	846,367	14.5	739,345	34.1	551,537	172.1	202,698	317.6
IV. Remainder:								
Wage earners	262,853	11.4	235,967	10.0	214,505	252.7	60,821	332.2
Population	5,772,223	24.6	4,631,185	47.4	3,142,124	105.3	1,530,676	277.1

[1] Based on population figures as shown in the report for the nearest decennial census, year and wage-earner figures adjusted for comparative purposes.

[2] Both on the 1930 basis and on the 1900 basis, Group I contains 13 cities, Group II contains 80 cities, and Group III contains 277 cities, or a total of 370 cities in the first three groups on each basis for the entire United States.

[3] Partially estimated (see Methodology).

[4] Group I is not listed in the stub in the East South Central and Mountain Divisions because there are no cities in these divisions within the prescribed population limits.

TABLE 15.—PERCENT DISTRIBUTION OF MANUFACTURING WAGE EARNERS AND POPULATION, FOR THE UNITED STATES AND FOR GEOGRAPHIC DIVISIONS, BY CITY GROUPS BASED ON THE 1900 DECENNIAL CENSUS: 1899–1937 [1]

CITIES BY POPULATION GROUPS [2]	1937		1929		1919		1899	
	Wage earners (average for the year)	Population	Wage earners (average for the year)	Population	Wage earners (average for the year)	Population	Wage earners (average for the year)	Population
United States	100.0	100.0	100.0	100.0	100.0	100.0	100.0	100.0
I. Cities of 285,704 or over	22.3	15.6	24.0	16.2	24.7	15.7	27.8	13.8
II. Cities from 39,647 to 285,703	18.0	12.3	[3] 19.5	12.5	20.6	11.9	19.8	9.4
III. Cities from 11,860 to 39,646	[3] 15.4	9.3	[3] 15.5	9.5	[3] 15.4	9.0	15.2	7.5
IV. Remainder	44.3	62.8	41.0	61.8	39.3	63.4	37.2	69.3
NEW ENGLAND								
I. Cities of 285,704 or over	.69	.59	.86	.64	.98	.71	1.17	.76
II. Cities from 39,647 to 285,703	4.09	1.64	4.51	1.77	5.53	1.99	6.35	1.84
III. Cities from 11,860 to 39,646	2.51	1.32	[3] 2.69	1.38	3.26	1.37	3.67	1.33
IV. Remainder	4.18	2.86	4.38	2.86	5.09	2.93	6.88	3.43
MIDDLE ATLANTIC								
I. Cities of 285,704 or over	9.51	8.08	10.63	8.25	11.86	8.08	15.05	7.28
II. Cities from 39,647 to 285,703	4.17	2.22	4.76	2.41	5.52	2.56	5.77	2.34
III. Cities from 11,860 to 39,646	3.70	1.83	3.85	1.98	[3] 3.92	2.04	4.06	1.79
IV. Remainder	10.19	8.79	9.76	8.75	10.28	8.39	9.17	8.93
EAST NORTH CENTRAL								
I. Cities of 285,704 or over	9.34	4.83	9.49	5.13	8.78	4.63	7.80	3.54
II. Cities from 39,647 to 285,703	4.26	2.13	4.88	2.25	4.33	2.12	3.40	1.60
III. Cities from 11,860 to 39,646	[3] 4.91	2.37	[3] 4.94	2.47	[3] 4.58	2.35	4.27	2.02
IV. Remainder	11.04	10.89	9.48	10.75	8.66	11.21	7.31	13.87
WEST NORTH CENTRAL								
I. Cities of 285,704 or over	1.13	.62	1.23	.67	1.19	.73	1.38	.76
II. Cities from 39,647 to 285,703	1.45	1.48	[3] 1.59	1.53	1.68	1.51	1.63	1.27
III. Cities from 11,860 to 39,646	[3] .74	.66	[3] .76	.68	[3] .73	.66	.81	.63
IV. Remainder	1.79	7.51	1.79	7.96	1.89	8.97	1.84	10.96
SOUTH ATLANTIC								
I. Cities of 285,704 or over	.96	.65	.97	.66	1.08	.70	1.41	.67
II. Cities from 39,647 to 285,703	.88	1.20	.83	1.08	.91	1.12	1.05	.90
III. Cities from 11,860 to 39,646	1.78	1.09	[3] 1.55	1.03	[3] 1.53	.93	1.30	.64
IV. Remainder	8.24	10.60	6.99	10.10	5.47	10.49	5.96	11.53
EAST SOUTH CENTRAL [4]								
II. Cities from 39,647 to 285,703	.83	.64	.79	.64	.62	.54	.84	.57
III. Cities from 11,860 to 39,646	.83	.69	.81	.69	.73	.57	.54	.41
IV. Remainder	2.86	6.86	2.68	6.73	2.27	7.30	2.38	8.95
WEST SOUTH CENTRAL								
I. Cities of 285,704 or over	.26	.38	.26	.37	.29	.37	.34	.38
II. Cities from 39,647 to 285,703	.47	.71	.42	.64	.27	.43	.18	.18
III. Cities from 11,860 to 39,646	.28	.53	.25	.50	.20	.41	.15	.25
IV. Remainder	2.33	8.30	2.44	8.40	2.38	8.48	1.73	7.78
MOUNTAIN [4]								
II. Cities from 39,647 to 285,703	.23	.36	.25	.35	.25	.35	.23	.25
III. Cities from 11,860 to 39,646	[3] .08	.17	[3] .08	.17	[3] .10	.18	.12	.18
IV. Remainder	.77	2.62	.83	2.49	.84	2.62	.60	1.78
PACIFIC								
I. Cities of 285,704 or over	.46	.48	.52	.52	.53	.48	.69	.45
II. Cities from 39,647 to 285,703	1.57	1.88	1.53	1.78	1.52	1.29	.37	.45
III. Cities from 11,860 to 39,646	.57	.64	.53	.60	.37	.52	.26	.27
IV. Remainder	2.90	4.38	2.67	3.77	2.36	2.97	1.29	2.01

[1] Based on population figures as shown in the report for the nearest decennial census year and wage earner-figures adjusted for comparative purposes.

[2] Both on the 1930 basis and on the 1900 basis, Group I contains 13 cities, Group II contains 80 cities, and Group III contains 277 cities, or a total of 370 cities in the first three groups on each basis for the entire United States.

[3] Partially estimated (see Methodology).

[4] Group I is not listed in the stub in the East South Central and Mountain Divisions because there are no cities in these divisions within the prescribed population limits.

TABLE 16.—AVERAGE NUMBER OF MANUFACTURING WAGE EARNERS PER THOUSAND POPULATION, FOR GEOGRAPHIC DIVISIONS, BY CITY GROUPS, BASED ON THE 1930 DECENNIAL CENSUS: 1899–1937 [1]

CITIES BY POPULATION GROUPS [2]	1937	1929	1919	1899
United States	69	72	86	62
I. Cities of 500,000 or over	97	105	136	125
II. Cities from 100,000 to 499,999	98	108	142	125
III. Cities from 25,000 to 99,999	122	121	157	130
IV. Remainder	46	46	52	35
NEW ENGLAND				
I. Cities of 500,000 or over	81	97	119	96
II. Cities from 100,000 to 499,999	167	175	228	201
III. Cities from 25,000 to 99,999	139	153	222	190
IV. Remainder	105	114	155	131
MIDDLE ATLANTIC				
I. Cities of 500,000 or over	81	93	126	128
II. Cities from 100,000 to 499,999	131	143	189	150
III. Cities from 25,000 to 99,999	146	148	178	151
IV. Remainder	78	79	104	67
EAST NORTH CENTRAL				
I. Cities of 500,000 or over	134	135	164	133
II. Cities from 100,000 to 499,999	150	159	184	144
III. Cities from 25,000 to 99,999	177	154	189	133
IV. Remainder	54	54	57	34
WEST NORTH CENTRAL				
I. Cities of 500,000 or over	125	133	140	113
II. Cities from 100,000 to 499,999	69	76	97	84
III. Cities from 25,000 to 99,999	66	71	89	69
IV. Remainder	17	17	19	11
SOUTH ATLANTIC				
I. Cities of 500,000 or over	101	106	133	131
II. Cities from 100,000 to 499,999	51	58	79	79
III. Cities from 25,000 to 99,999	105	103	121	114
IV. Remainder	53	49	45	32
EAST SOUTH CENTRAL [2]				
II. Cities from 100,000 to 499,999	96	97	111	100
III. Cities from 25,000 to 99,999	58	63	89	71
IV. Remainder	29	28	27	16
WEST SOUTH CENTRAL [2]				
II. Cities from 100,000 to 499,999	43	44	55	56
III. Cities from 25,000 to 99,999	30	31	38	42
IV. Remainder	19	20	23	13
MOUNTAIN [2]				
II. Cities from 100,000 to 499,999	44	51	61	57
III. Cities from 25,000 to 99,999	28	32	47	42
IV. Remainder	20	24	28	21
PACIFIC				
I. Cities of 500,000 or over	57	62	88	85
II. Cities from 100,000 to 499,999	58	60	101	52
III. Cities from 25,000 to 99,999	51	54	77	65
IV. Remainder	47	53	65	39

[1] Based on population figures as shown in the report for the nearest decennial census year and wage-earner figures adjusted for comparative purposes.

[2] Group I is not listed in the stub in the East South Central, West South Central, and Mountain Divisions because there are no cities in these divisions within the prescribed population limits.

TABLE 17.—AVERAGE NUMBER OF MANUFACTURING WAGE EARNERS PER THOUSAND POPULATION, FOR GEOGRAPHIC DIVISIONS, BY CITY GROUPS, BASED ON THE 1900 DECENNIAL CENSUS: 1899–1937 [1]

CITIES BY POPULATION GROUPS [2]	1937	1929	1919	1899
United States	69	72	86	62
I. Cities of 285,704 or over	99	106	136	125
II. Cities from 39,647 to 285,703	101	113	149	131
III. Cities from 11,860 to 39,646	114	117	147	125
IV. Remainder	49	48	53	33
NEW ENGLAND				
I. Cities of 285,704 or over	81	97	119	96
II. Cities from 39,647 to 285,703	172	183	239	214
III. Cities from 11,860 to 39,646	131	140	205	171
IV. Remainder	101	110	150	125
MIDDLE ATLANTIC				
I. Cities of 285,704 or over	81	93	126	128
II. Cities from 39,647 to 285,703	129	142	186	153
III. Cities from 11,860 to 39,646	139	140	165	141
IV. Remainder	80	80	106	64
EAST NORTH CENTRAL				
I. Cities of 285,704 or over	133	133	163	136
II. Cities from 39,647 to 285,703	138	156	176	132
III. Cities from 11,860 to 39,646	142	144	168	131
IV. Remainder	70	63	66	33
WEST NORTH CENTRAL				
I. Cities of 285,704 or over	125	133	140	113
II. Cities from 39,647 to 285,703	68	75	96	79
III. Cities from 11,860 to 39,646	77	80	95	80
IV. Remainder	16	16	18	10
SOUTH ATLANTIC				
I. Cities of 285,704 or over	101	106	133	131
II. Cities from 39,647 to 285,703	50	55	70	72
III. Cities from 11,860 to 39,646	113	108	142	127
IV. Remainder	54	50	45	32
EAST SOUTH CENTRAL [2]				
II. Cities from 39,647 to 285,703	89	89	99	92
III. Cities from 11,860 to 39,646	83	85	110	82
IV. Remainder	29	29	27	16
WEST SOUTH CENTRAL				
I. Cities of 285,704 or over	47	49	69	56
II. Cities from 39,647 to 285,703	46	47	53	62
III. Cities from 11,860 to 39,646	36	36	42	37
IV. Remainder	19	21	24	14
MOUNTAIN [2]				
II. Cities from 39,647 to 285,703	44	51	61	57
III. Cities from 11,860 to 39,646	30	33	49	40
IV. Remainder	20	24	28	21
PACIFIC				
I. Cities of 285,704 or over	66	72	96	95
II. Cities from 39,647 to 285,703	57	62	101	51
III. Cities from 11,860 to 39,646	62	63	62	61
IV. Remainder	46	51	68	40

[1] Based on population figures as shown in the report for the nearest decennial census year and wage-earner figures adjusted for comparative purposes.
[2] Group I is not listed in the stub in the East South Central and Mountain Divisions because there are no cities in these divisions within the prescribed population limits.