DEPARTMENT OF COMMERCE

BUREAU OF THE CENSUS

SAM. L. ROGERS, DIRECTOR
RESIGNED APRIL 13, 1921

W. M. STEUART, DIRECTOR
APPOINTED APRIL 14, 1921

FOURTEENTH CENSUS OF THE UNITED STATES

STATE COMPENDIUM

ALABAMA

STATISTICS OF POPULATION, OCCUPATIONS, AGRICULTURE, MANUFACTURES, AND MINES AND QUARRIES FOR THE STATE, COUNTIES, AND CITIES

Bureau of the Census
Library

PRICE 20 CENTS
Sold only by the Superintendent of Documents, Government Printing Office
Washington, D. C.

WASHINGTON
GOVERNMENT PRINTING OFFICE
1924

DEPARTMENT OF COMMERCE.

HERBERT HOOVER, SECRETARY OF COMMERCE.

BUREAU OF THE CENSUS.

Chief functions.

The taking of the decennial census covering population, agriculture, manufactures, mines and quarries, and forest products.

Decennial report on wealth, public debt, and taxation, including principal financial statistics on Federal, state, county, city, and township governments.

Annual financial statistics of state and municipal governments—Sources of revenue, objects of payments, debt and tax levies.

Decennial statistics relating to inmates of institutions, including paupers, insane, prisoners, and juvenile delinquents.

A census of agriculture in each middecennial year, a biennial census of manufactures, a quinquennial census of electrical public utilities, statistics of marriage and divorce.

Annual statistics of births, deaths, causes of death, etc., in the registration area of the United States.

Quarterly statistics of leaf tobacco stocks and of production, stocks, and consumption of fats and oils.

Monthly or semimonthly statistics of cotton ginning; cotton stocks and consumption; the production, stocks, and consumption of hides and leather; the production of shoes; and statistics of active textile machinery and of movements in an increasing number of other industries.

The compilation and publication, in the "Survey of Current Business," of monthly commercial and industrial statistics.

BUREAU OF FOREIGN AND DOMESTIC COMMERCE.

Chief functions.

The compilation of timely information concerning world market conditions and openings for American products in foreign countries secured through commercial attachés and trade commissioners of the Department of Commerce and the foreign service of the Department of State. The distribution of such information to American business through weekly "Commerce reports," special bulletins, confidential circulars, the news and trade press, correspondence, and personal contact.

The maintenance of commodity, technical, and geographical divisions to afford special service to American export industries.

The compilation and distribution of names of possible buyers and agents for American products in all parts of the world and the publication of weekly lists of specific sales opportunities abroad.

The maintenance of district and cooperative offices in many cities in the United States to expedite delivery of market information to business men and to keep the department advised as to the urgent requirements of American trades and industries.

The publication of official statistics on imports and exports.

The study of the processes of domestic trade and commerce, with a view to their improvement and the dissemination of information obtained for the benefit of the public, as well as of those directly concerned.

BUREAU OF STANDARDS.

Chief functions.

Custody of standards of measurement, quality, performance, or practice adopted or recognized by the Government. Development and construction of such standards when necessary. Testing and calibration of apparatus and comparison of standards used by scientific or other institutions with those in the custody of the bureau.

Determination of physical constants and properties of materials.

The testing of materials and the establishment of standards and processes in cooperation with commercial firms or organizations.

Researches covering structural, engineering, and miscellaneous materials, radio, radium, mechanical appliances, sugar technology, leather, paper, rubber, and textiles, clay products, glass, and refractories, metals and metallurgy, and similar groups of subjects.

The collection and dissemination of information showing approved methods in building, planning, and construction, including building materials and codes and such other matters as may encourage, improve, and cheapen construction and housing.

Studies on simplified commercial practices and the establishment of such practices through cooperative business organizations.

The Bureau publishes six series of scientific and technical publications, reporting the results of its researches and giving technical data fundamental to industry.

The Director of the Bureau has supervision of the preparation of technical specifications through the Federal Specifications Board.

BUREAU OF FISHERIES.

Chief functions.

The propagation of useful food fishes, including lobsters, oysters, and other shellfish, and their distribution to suitable waters.

Investigations of fish culture, fish diseases, and for the conservation of fishery resources and the development of commercial fisheries.

The study of the methods of the fisheries and fishery industries and the utilization of fishery products.

The collection of statistics of fisheries.

The administration of the Alaska salmon fisheries and the fur-seal herd on the Pribilof Islands.

The administration of the law for the protection of sponges off the coast of Florida.

BUREAU OF LIGHTHOUSES.

Chief functions.

The establishment and maintenance of lighthouses, lightships, buoys, and other aids to navigation on the sea and the lake coasts and on the rivers of the United States, including Alaska, Hawaiian Islands, and Porto Rico.

The publication of Light Lists, Buoy Lists, and Notices to Mariners, including information regarding all aids to navigation maintained by the Lighthouse Service.

COAST AND GEODETIC SURVEY.

Chief functions.

The survey of the coasts of the United States and the publication of charts needed for the navigation of the adjacent waters, including Alaska, the Philippine Islands, Hawaii, Porto Rico, the Virgin Islands, and the Canal Zone.

A comprehensive geodetic system, extending into the interior, connects and coordinates the surveys of the coasts, and is designed to furnish accurately determined points and elevations in all parts of the country. These are available as a basis for Federal, state, and municipal surveys, and engineering projects of every kind. The magnetic declination has been determined at a large number of stations throughout the country and the results are available for the use of surveyors and engineers.

The technical operations include base measure, triangulation, traverse, precise leveling, the determination of latitude and azimuth, the determination of difference of longitude by telegraph or radio, magnetic observations and researches, the preparation of magnetic maps, the determination of the force of gravity, topography, hydrography, deep-sea soundings, water temperatures, tidal and current observations.

The results are published in the form of charts on various scales, annual reports, coast pilots, tide tables (published annually in advance), current tables, digests of geodetic publications, and special publications.

BUREAU OF NAVIGATION.

Chief functions.

General superintendence of commercial marine and merchant seamen.

Supervision of registering, enrolling, licensing, numbering, etc., of vessels under the United States flag and the annual publication of a list of such vessels.

The enforcement of the navigation and steamboat inspection laws and the laws governing radio communication, as well as duties connected with fees, fines, tonnage taxes, refunds, etc., originating under such laws.

STEAMBOAT INSPECTION SERVICE.

Chief functions.

The inspection of vessels, the licensing of the officers of vessels, and the administration of laws relating to such vessels and their officers.

The certification of able seamen who form the crews of merchant vessels.

The inspection of vessels, including the types of boilers; the testing of all materials subject to tensile strain in marine boilers; the inspection of hulls and of life-saving equipment.

Circulars listing the publications of the various bureaus will be mailed on application to the bureau.

~~116107~~

BUREAU OF THE CENSUS LIBRARY

CONTENTS—ALABAMA.

Page.

SUMMARY FOR THE UNITED STATES, BY DIVISIONS AND STATES, 1920—POPULATION, AGRICULTURE, MANUFACTURES, MINING..... 2
CENTERS OF POPULATION, 1790–1920, AND CENTERS OF FARMS, AGRICULTURAL PRODUCTS, AND MANUFACTURES, 1850–1920..... 6

POPULATION.

NUMBER AND DISTRIBUTION OF INHABITANTS.

SUMMARY TABLES: Page.
Population of Alabama: 1820 to 1920..... 7
Population of principal cities from earliest census to 1920..... 8
Urban and rural population: 1920, 1910, and 1900..... 8
DETAILED TABLES:
1. Area and population of counties: 1850 to 1920..... 11
2. Population of counties by minor civil divisions: 1920, 1910, and 1900..... 12
3. Population of incorporated places: 1920, 1910, and 1900..... 21
4. Population of wards of cities having 5,000 inhabitants or more: 1920..... 23
5. Urban and rural population of counties: 1920, 1910, and 1900..... 23
MAPS:
Increase or decrease of population, by counties: 1910 to 1920..... 9
Density of population, by counties: 1920..... 10

COMPOSITION AND CHARACTERISTICS OF THE POPULATION.

SUMMARY TABLES:
1. Color or race, nativity, parentage, and sex, for the state and urban and rural population: 1920, 1910, and 1900..... 26
2. School attendance, for the state and urban and rural population: 1920 and 1910..... 26
3. Age, for the state and urban and rural population: 1920 and 1910..... 27
4. Illiteracy, for the state and urban and rural population: 1920 and 1910..... 28
5. Population 21 years of age and over, by sex, class of population, and citizenship, for the state: 1920 and 1910..... 29
6. Country of birth of foreign-born white, for state and principal cities: 1920. 29
7. Indians, Chinese, and Japanese: 1920, 1910, and 1900..... 29
8. Age, for cities of 10,000 or more: 1920..... 30
DETAILED TABLES:
9. Composition and characteristics of the population, for counties: 1920..... 31
10. Composition and characteristics of the population, for cities of 10,000 or more: 1920..... 38
11. Composition and characteristics of the population, for places of 2,500 to 10,000: 1920..... 39
12. Country of birth of the foreign-born white, for counties and for cities of 10,000 or more: 1920..... 41
13. Composition and characteristics of the population, for wards of Mobile: 1920..... 42
14. Age, by quinquennial periods, with single years for persons under 25, for the state: 1920..... 44
15. Marital condition of the population 15 years of age and over, for the state: 1920, 1910, and 1900..... 45
16. Total, white, and Negro population, with state of birth for natives, for the state: 1920..... 46
17. Country of birth of the foreign-born population, with citizenship of the foreign-born white, for the state: 1920..... 46
18. Year of immigration of the foreign-born population, for the state: 1920..... 46
19. Foreign-born white population unable to speak English: 1920..... 46
20. School attendance, by age periods, for the state: 1920..... 47
21. School attendance, by single years from 5 to 20, for the state: 1920..... 47
22. Illiteracy of the population 10 years of age and over, by age periods, for the state: 1920..... 47
23. Country of origin and mother tongue of the foreign white stock, for the state: 1920..... 48
24. Ownership of homes, for counties and places having 10,000 inhabitants or more: 1920..... 48
25. Total males and females 10 years of age and over engaged in each selected occupation, classified by color or race, nativity, and parentage, and age periods, for the state: 1920..... 49
26. Women 15 years of age and over in each principal class of the population engaged in gainful occupations, classified by marital condition, with distribution of the married age periods, for the state: 1920..... 52
MAP: Per cent of Negroes in total population, by counties: 1920..... 43

AGRICULTURE.

FARMS AND FARM PROPERTY..... 53
Map showing counties, principal cities, rivers, and mountains..... 54
Explanation of terms..... 55
Number of farms, acreage, and value..... 55
Farms by size..... 56
Farms by tenure..... 56
Farms by sex, race, and nativity of farmer..... 57
Farm mortgages..... 58
Farm expenditures for labor, fertilizer, and feed..... 58
LIVE STOCK ON FARMS AND ELSEWHERE..... 58
LIVE-STOCK PRODUCTS..... 60

AGRICULTURE—Continued.

Page.
CROPS..... 61
MISCELLANEOUS ITEMS (from second series of tabulations):
Age of farmers..... 64
Farmers classified by number of years on farm..... 64
Cooperative marketing and purchasing..... 64
Farm facilities—Motor vehicles, telephones, water, and light on farms..... 64
Pure-bred live stock on farms..... 64
Calves, pigs, and lambs raised on farms..... 65
Domestic animals sold or slaughtered on farms..... 65
Sales of selected crops..... 65
Fruit products of farms..... 65
Forest products of farms..... 65
Nurseries and greenhouses..... 65
COUNTY TABLES:
I.—Farms and farm property, 1920, with selected items for 1910 and 1900.. 66
II.—Live stock on farms and ranges, 1920; live-stock products, 1919..... 73
III.—Domestic animals not on farms or ranges: 1920..... 73
IV.—Value of all crops, and acreage and production of principal crops: 1919. 80
V.—Mortgage debt, 1920; expenditures for labor, fertilizer, and feed, 1919.. 86

MANUFACTURES.

EXPLANATION OF TERMS..... 89
GENERAL STATISTICS:
General character of the state..... 91
Comparative summary..... 92
Statistics for the state, by counties..... 93
Principal industries, ranked by value of products..... 94
Persons engaged in manufacturing industries..... 94
Average number of wage earners for selected industries, with per cent, by sex and age..... 95
Average number of wage earners, by sex and age, and value of products for cities of 10,000 inhabitants or more..... 95
Wage earners, by months..... 95
Wage earners, by months, for selected industries and for cities..... 96
Average number of wage earners, by prevailing hours of labor per week, for selected industries and for cities..... 97
Size of establishments, by average number of wage earners, for selected industries and for cities..... 98
Size of establishments, by value of products..... 98
Size of establishments, by value of products, for selected industries..... 99
Size of establishments, by value of products, for cities of 10,000 inhabitants or more..... 100
Character of ownership, for selected industries and for cities..... 101
Manufactures, by population groups, in cities of 10,000 inhabitants or more.. 102
Principal industries in cities of 50,000 inhabitants or more, with per cent of total for state..... 102
Number and horsepower of types of prime movers..... 103
Fuel consumed..... 103
SPECIAL STATISTICS:
Cotton goods..... 104
Iron and steel, blast furnaces and steel works and rolling mills..... 104
Lumber and timber products..... 105
Fertilizers..... 105
Turpentine and rosin..... 105
Printing and publishing..... 106
Laundries..... 106
Dyeing and cleaning..... 106
Custom sawmills..... 107
Custom gristmills..... 107
GENERAL TABLES:
Table 31.—Comparative summary for selected industries and for cities: 1919, 1914, and 1909..... 108
Table 32.—Detailed statement of all industries combined and specified industries: 1919..... 110

MINES AND QUARRIES.

EXPLANATION OF TERMS..... 117
GENERAL STATISTICS:
Comparative summary, producing enterprises: 1919 and 1909..... 119
Principal industries, producing enterprises, ranked by value of products: 1919..... 119
Character of organization, for selected industries, producing enterprises: 1919 119
Size of producing enterprises, by average number of wage earners for selected industries: 1919..... 120
Number of producing enterprises and average number of wage earners, by prevailing hours of labor per week, for selected industries: 1919..... 120
Wage earners, by months, for selected industries: 1919..... 120
DETAILED STATISTICS—for mining industries: 1919..... 121

SUMMARY FOR THE UNITED STATES, BY GEOGRAPHIC DIVISIONS AND STATES,

	Division and state.	Population, Jan. 1, 1920.													
		Population, by sex.			Native white population.		Foreign-born white population.		Negro population.		Population 7 to 20 years of age.		Population 10 years of age and over.		
		Total.[1]	Male.	Female.	Native parentage.	Foreign or mixed parentage.	Number.	Per cent of total.	Number.	Per cent of total.	Total.	Attending school.	Total.	Illiterate. Number.	Illiterate. Per cent.
1	**United States**	[2]105,710,620	53,900,431	51,810,189	58,421,957	22,686,204	13,712,754	13.0	10,463,131	9.9	28,564,716	19,451,851	82,739,315	4,931,905	6.0
	Geographic divs.:														
2	New England	7,400,909	3,672,591	3,728,318	2,803,149	2,642,276	1,870,654	25.3	79,051	1.1	1,768,290	1,223,623	5,945,989	289,700	4.9
3	Middle Atlantic	22,261,144	11,206,445	11,054,699	9,631,012	7,098,253	4,912,575	22.1	600,183	2.7	5,527,757	3,746,560	17,666,354	865,382	4.9
4	E. North Central	21,475,543	11,035,041	10,440,502	11,790,370	5,925,213	3,223,279	15.0	514,554	2.4	5,350,637	3,728,706	17,130,786	495,470	2.9
5	W. North Central	12,544,249	6,459,067	6,085,182	7,475,548	3,377,878	1,371,961	10.9	278,521	2.2	3,393,143	2,420,929	9,889,740	193,221	2.0
6	South Atlantic	13,990,272	7,035,843	6,954,429	8,779,416	553,604	315,920	2.3	4,325,120	30.9	4,323,620	2,818,406	10,513,447	1,212,942	11.5
7	E. South Central	8,893,307	4,471,690	4,421,617	6,092,782	202,826	71,939	0.8	2,523,532	28.4	2,818,595	1,858,659	6,677,229	845,459	12.7
8	W. South Central	10,242,224	5,265,829	4,976,395	6,959,785	696,609	459,333	4.5	2,003,579	20.1	3,259,000	2,097,596	7,739,536	773,637	10.0
9	Mountain	3,336,101	1,789,299	1,546,802	2,002,508	757,166	453,225	13.6	30,801	0.9	896,406	656,638	2,564,463	132,659	5.2
10	Pacific	5,566,871	2,964,626	2,602,245	2,887,387	1,432,379	1,033,868	18.6	47,790	0.9	1,227,268	900,734	4,611,771	123,435	2.7
	New England:														
11	Maine	768,014	388,752	379,262	495,780	162,566	107,349	14.0	1,310	0.2	188,822	134,209	621,233	20,240	3.3
12	New Hampshire	443,083	222,112	220,971	225,512	125,586	91,233	20.6	621	0.1	104,581	73,063	361,930	15,788	4.4
13	Vermont	352,428	178,854	173,574	228,325	78,966	44,526	12.6	572	0.2	87,302	62,544	284,472	8,488	3.0
14	Massachusetts	3,852,356	1,890,014	1,962,342	1,230,773	1,495,217	1,077,534	28.0	45,466	1.2	907,212	633,124	3,106,769	146,607	4.7
15	Rhode Island	604,397	297,524	306,873	173,553	246,928	173,499	28.7	10,036	1.7	149,774	95,499	483,788	31,612	6.5
16	Connecticut	1,380,631	695,335	685,296	449,206	533,013	376,513	27.3	21,046	1.5	330,599	225,094	1,087,797	67,265	6.2
	Middle Atlantic:														
17	New York	10,385,227	5,187,350	5,197,877	3,668,266	3,717,649	2,786,112	26.8	198,483	1.9	2,461,306	1,656,905	8,402,786	425,022	5.1
18	New Jersey	3,155,900	1,590,075	1,565,825	1,212,675	1,085,799	738,613	23.4	117,132	3.7	786,040	525,979	2,494,246	127,661	5.1
19	Pennsylvania	8,720,017	4,429,020	4,290,997	4,750,071	2,294,805	1,387,850	15.9	284,568	3.3	2,280,411	1,563,676	6,769,322	312,699	4.6
	E. North Central:														
20	Ohio	5,759,394	2,955,980	2,803,414	3,669,122	1,224,074	678,697	11.8	186,187	3.2	1,386,799	989,417	4,624,456	131,006	2.8
21	Indiana	2,930,390	1,489,074	1,441,316	2,329,544	368,659	150,868	5.1	80,810	2.8	745,281	515,237	2,356,214	52,034	2.2
22	Illinois	6,485,280	3,304,833	3,180,447	3,066,563	2,025,819	1,206,951	18.6	182,274	2.8	1,619,847	1,108,216	5,184,943	173,987	3.4
23	Michigan	3,668,412	1,928,436	1,739,976	1,670,447	1,204,545	726,635	19.8	60,082	1.6	893,744	626,105	2,895,606	88,046	3.0
24	Wisconsin	2,632,067	1,356,718	1,275,349	1,054,694	1,102,116	460,128	17.5	5,201	0.2	704,966	489,671	2,069,567	50,397	2.4
	W. North Central:														
25	Minnesota	2,387,125	1,245,537	1,141,588	827,627	1,055,145	486,164	20.4	8,809	0.4	643,287	451,096	1,877,132	34,48[illegible]	1.8
26	Iowa	2,404,021	1,229,392	1,174,629	1,528,553	629,981	225,647	9.4	19,005	0.8	627,248	454,078	1,913,155	20,68[illegible]	1.1
27	Missouri	3,404,055	1,723,319	1,680,736	2,536,036	502,082	186,026	5.5	178,241	5.2	901,694	624,395	2,737,771	83,4[illegible]	3.0
28	North Dakota	646,872	341,673	305,199	267,966	300,485	131,503	20.3	467	0.1	198,020	146,289	470,210	9,9[illegible]	2.1
29	South Dakota	636,547	337,120	299,427	308,598	228,158	82,391	12.9	832	0.1	181,271	131,943	482,195	8,1[illegible]	1.7
30	Nebraska	1,296,372	672,805	623,567	757,064	372,503	149,652	11.5	13,242	1.0	368,143	256,961	1,012,552	13,7[illegible]	1.4
31	Kansas	1,769,257	909,221	860,036	1,308,804	289,524	110,578	6.2	57,925	3.3	483,480	356,167	1,396,725	22,8[illegible]	1.6
	South Atlantic:														
32	Delaware	223,003	113,755	109,248	139,876	32,929	19,810	8.9	30,335	13.6	54,739	37,759	178,930	10,[illegible]08	5.9
33	Maryland	1,449,661	729,455	720,206	893,088	209,472	102,177	7.0	244,479	16.9	381,106	246,056	1,158,953	64,[illegible]34	5.6
34	Dist. Columbia	437,571	203,543	234,028	239,488	58,824	28,548	6.5	109,966	25.1	89,931	58,005	377,295	10,[illegible]09	2.8
35	Virginia	2,309,187	1,168,492	1,140,695	1,534,494	52,630	30,785	1.3	690,017	29.9	709,980	460,037	1,748,808	195,[illegible]59	11.2
36	West Virginia	1,463,701	763,100	700,601	1,232,857	82,472	61,906	4.2	86,345	5.9	437,703	297,044	1,083,395	69,[illegible]13	6.4
37	North Carolina	2,559,123	1,279,062	1,280,061	1,765,203	11,477	7,099	0.3	763,407	29.8	839,574	576,239	1,844,673	241,[illegible]603	13.1
38	South Carolina	1,683,724	838,293	845,431	799,418	12,719	6,401	0.4	864,719	51.4	576,564	393,077	1,219,316	220,[illegible]367	18.1
39	Georgia	2,895,832	1,444,823	1,451,009	1,642,697	30,231	16,186	0.6	1,206,365	41.7	953,304	570,386	2,150,230	32[illegible]838	15.3
40	Florida	968,470	495,320	473,150	532,295	62,850	43,008	4.4	329,487	34.0	280,719	179,803	751,787	7[illegible],811	9.6
	E. South Central:														
41	Kentucky	2,416,630	1,227,494	1,189,136	2,039,134	110,646	30,780	1.3	235,938	9.8	717,667	480,526	1,837,434	1[illegible],014	8.4
42	Tennessee	2,337,885	1,173,967	1,163,918	1,832,757	37,758	15,478	0.7	451,758	19.3	724,688	488,543	1,770,762	1[illegible]2,629	10.3
43	Alabama	2,348,174	1,173,105	1,175,069	1,394,129	35,241	17,662	0.8	900,652	38.4	774,048	499,888	1,730,421	2[illegible]8,082	16.1
44	Mississippi	1,790,618	897,124	893,494	826,762	19,181	8,019	0.4	935,184	52.2	602,192	389,702	1,338,612	2[illegible]9,734	17.2
	W. South Central:														
45	Arkansas	1,752,204	895,228	856,976	1,226,692	39,090	13,975	0.8	472,220	27.0	569,870	375,115	1,302,905	[illegible]21,837	9.4
46	Louisiana	1,798,509	903,335	895,174	941,724	110,016	44,871	2.5	700,257	38.9	574,202	327,546	1,366,066	[illegible]99,092	21.9
47	Oklahoma	2,028,283	1,058,044	970,239	1,679,107	102,119	39,968	2.0	149,408	7.4	647,939	444,247	1,513,951	[illegible]56,864	3.8
48	Texas	4,663,228	2,409,222	2,254,006	3,112,262	445,384	360,519	7.7	741,694	15.9	1,466,989	950,688	3,556,614	[illegible]05,844	8.3
	Mountain:														
49	Montana	548,889	299,941	248,948	275,803	164,837	93,620	17.1	1,658	0.3	135,886	102,621	421,443	[illegible] 9,544	2.3
50	Idaho	431,866	233,919	197,947	294,252	92,453	38,963	9.0	920	0.2	122,278	95,027	326,051	[illegible] 4,924	1.5
51	Wyoming	194,402	110,359	84,043	122,884	42,007	25,255	13.0	1,375	0.7	47,474	34,387	150,993	[illegible] 3,149	2.1
52	Colorado	939,629	492,731	446,898	603,041	204,108	116,954	12.4	11,318	1.2	239,926	175,745	747,485	[illegible] 24,208	3.2
53	New Mexico	360,350	196,456	169,894	273,317	32,279	29,077	8.1	5,733	1.6	109,738	75,119	267,595	[illegible] 41,637	15.6
54	Arizona	334,162	183,602	150,560	151,145	62,205	78,099	23.4	8,005	2.4	89,464	54,387	255,461	[illegible] 39,131	15.3
55	Utah	449,396	232,051	217,345	245,781	139,665	56,455	12.6	1,446	0.3	136,039	107,908	331,530	[illegible] 6,264	1.9
56	Nevada	77,407	46,240	31,167	36,285	19,612	14,802	19.1	346	0.4	15,601	11,444	63,903	[illegible] 3,802	5.9
	Pacific:														
57	Washington	1,356,621	734,701	621,920	711,706	358,016	250,055	18.4	6,853	0.5	321,410	238,012	1,101,92[illegible]	18,526	1.7
58	Oregon	783,389	416,334	367,055	497,726	169,269	102,151	13.0	2,144	0.3	187,704	141,613	638,95[illegible]	9,317	1.5
59	California	3,426,861	1,813,591	1,613,270	1,677,955	905,094	681,662	19.9	38,763	1.1	718,154	521,109	2,870,8[illegible]	95,592	3.3

[1] The number of whites and Negroes is less than total population, because of the inclusion in the total of other nonwhites (Indians, Chinese, Japanese, and "all other").
[2] Continental United States only. The total population of the United States, including outlying possessions, is 117,823,165, as follows: Continental United States, 105,710,620; Alaska, 55,036; Hawaii, 255,912; Porto Rico, 1,299,809; American Samoa, 8,056; Guam, 13,275; Panama Canal Zone, 22,858; Philippine Islands, 10,314,310 (Dec. 31, 1918); Virgin Islands, 26,051 (Nov. 1, 1917); military and naval, etc., services abroad, 117,238.

FOR POPULATION, AGRICULTURE, MANUFACTURES, AND MINES AND QUARRIES.

[*Table continued on following page.*

POPULATION, JAN. 1, 1920.									AGRICULTURE.							
POPULATION 21 YEARS OF AGE AND OVER.												LAND IN FARMS, 1920				
All classes.			Native white.	Foreign-born white.			Negro.		Farm population, 1920	Number of farms, 1920	Per cent operated by tenants.	Total (acres).	Average per farm.	Improved (acres).	Per cent improved.	
Total.	Illiterate. Number.	Illiterate. Per cent.		Total.	Naturalized.	Per cent illiterate.	Total.	Per cent illiterate.								
60,886,520	4,333,111	7.1	42,614,741	12,498,720	6,208,697	13.7	5,522,475	27.4	31,614,269	6,448,343	38.1	955,883,715	148.2	503,073,007	52.6	1
4,591,477	280,826	6.1	2,829,337	1,705,291	755,527	14.8	52,315	8.5	625,877	156,564	7.4	16,990,642	108.5	6,114,601	36.0	2
13,451,656	843,582	6.3	8,549,966	4,477,752	2,024,619	16.7	409,441	6.0	1,892,789	425,147	20.7	40,572,901	95.4	26,562,107	65.5	3
13,025,595	480,238	3.7	9,676,916	2,978,575	1,576,667	11.4	356,341	8.7	4,913,633	1,084,744	28.1	117,735,179	108.5	87,894,835	74.7	4
7,278,548	180,616	2.5	5,777,875	1,291,794	874,132	6.5	187,865	12.5	5,171,596	1,096,951	34.2	256,973,229	234.3	171,394,439	66.7	5
7,212,523	1,006,764	14.0	4,805,560	287,215	131,423	13.5	2,111,952	31.5	6,416,698	1,158,976	46.8	97,775,243	84.4	48,509,886	49.6	6
4,523,944	700,098	15.5	3,171,417	67,242	38,335	9.3	1,284,069	34.1	5,182,937	1,051,600	49.7	78,897,463	75.0	44,380,132	56.3	7
5,243,779	611,363	11.7	3,796,823	357,220	114,258	29.1	1,062,244	30.5	5,228,199	996,088	52.9	173,449,127	174.1	64,189,606	37.0	8
1,888,921	113,384	6.0	1,421,859	394,008	210,864	12.7	23,881	5.8	1,168,367	244,109	15.4	117,337,226	480.7	30,105,868	25.7	9
3,670,077	116,240	3.2	2,584,988	939,623	482,872	8.8	34,367	5.4	1,014,173	234,164	20.1	56,152,705	239.8	23,921,533	42.6	10
475,191	18,572	3.9	379,356	94,329	40,479	12.0	876	6.8	197,601	48,227	4.2	5,425,968	112.5	1,977,329	36.4	11
281,026	15,257	5.4	198,481	82,049	36,621	16.4	388	7.7	76,021	20,523	6.7	2,603,806	126.9	702,902	27.0	12
217,042	8,152	3.8	178,442	38,232	19,825	12.5	342	8.2	125,263	29,075	11.6	4,235,811	145.7	1,691,595	39.9	13
2,411,507	142,750	5.9	1,389,441	988,913	441,416	13.5	30,412	8.2	118,554	32,001	7.1	2,494,477	77.9	908,834	36.4	14
368,637	30,319	8.2	204,916	156,866	78,175	17.5	6,554	12.5	15,136	4,083	15.5	331,600	81.2	132,855	40.1	15
838,074	65,776	7.8	478,701	344,902	139,011	18.1	13,743	7.5	93,302	22,655	8.5	1,898,980	83.8	701,086	36.9	16
6,514,681	415,359	6.4	3,832,852	2,528,497	1,153,813	15.2	142,544	3.4	800,747	193,195	19.2	20,632,803	106.8	13,158,781	63.8	17
1,897,884	124,358	6.6	1,145,506	675,222	305,516	16.3	75,671	7.5	143,708	29,702	23.0	2,282,585	76.8	1,555,607	68.2	18
5,039,091	303,865	6.0	3,571,608	1,274,033	565,290	20.1	191,226	7.3	948,334	202,250	21.9	17,657,513	87.3	11,847,719	67.1	19
3,558,481	126,645	3.6	2,807,874	622,523	293,535	13.4	126,940	9.7	1,139,329	256,695	29.5	23,515,888	91.6	18,542,353	78.9	20
1,779,820	50,147	2.8	1,585,076	140,373	63,567	12.4	53,935	11.7	907,205	205,126	32.0	21,063,332	102.7	16,680,212	79.2	21
3,944,197	169,127	4.3	2,694,677	1,117,928	639,446	11.7	128,450	7.9	1,098,262	237,181	42.7	31,974,775	134.8	27,294,533	85.4	22
2,215,436	85,613	3.9	1,504,907	663,160	330,958	10.5	43,407	4.9	848,710	196,447	17.7	19,032,961	96.9	12,925,521	67.9	23
1,527,661	48,706	3.2	1,084,382	434,591	249,161	8.8	3,609	4.8	920,037	189,295	14.4	22,148,223	117.0	12,452,216	56.2	24
1,380,834	32,869	2.4	906,810	462,582	319,390	5.6	6,666	3.5	897,181	178,478	24.7	30,221,758	169.3	21,481,710	71.1	25
1,428,682	19,444	1.4	1,201,080	214,479	153,271	5.0	12,568	9.9	984,799	213,439	41.7	33,474,896	156.8	28,606,951	85.5	26
2,038,814	77,348	3.8	1,743,313	173,551	104,448	10.0	121,328	14.3	1,211,346	263,004	28.8	34,774,679	132.2	24,832,966	71.4	27
322,918	9,373	2.9	198,345	121,047	91,187	5.9	336	4.8	394,500	77,690	25.6	36,214,751	466.1	24,503,178	67.8	28
344,846	7,640	2.2	257,595	78,027	55,164	4.9	520	6.7	362,221	74,637	34.9	34,636,491	464.1	18,199,250	52.5	29
738,310	12,972	1.8	585,753	140,899	89,783	6.6	9,437	5.7	584,172	124,417	42.9	42,225,475	339.4	23,109,624	54.7	30
1,024,144	20,970	2.0	884,979	101,209	60,889	10.2	37,010	11.2	737,377	165,286	40.4	45,425,179	274.8	30,600,760	67.4	31
136,521	10,088	7.4	100,114	18,245	8,027	18.2	18,113	24.6	51,212	10,140	39.3	944,511	93.1	653,052	69.1	32
862,391	58,877	6.8	626,388	93,624	49,764	14.3	141,991	22.2	279,225	47,908	28.9	4,757,999	99.3	3,136,728	65.9	33
305,255	10,190	3.3	204,804	26,376	14,712	6.4	73,448	10.7	894	204	41.7	5,668	27.8	4,258	75.1	34
1,207,074	162,376	13.5	827,272	27,851	14,057	7.5	351,231	29.3	1,064,417	186,242	25.6	18,561,112	99.7	9,460,492	51.0	35
752,344	61,468	8.2	645,641	55,465	14,141	25.4	51,145	18.9	477,924	87,289	16.2	9,569,790	109.6	5,520,308	57.7	36
1,210,727	204,492	16.9	856,567	6,488	3,235	7.0	342,756	32.4	1,501,227	269,763	43.5	20,021,736	74.2	8,198,409	40.9	37
779,991	179,482	23.0	396,855	5,941	3,062	6.5	376,930	38.7	1,074,693	192,693	64.5	12,426,675	64.5	6,184,159	49.8	38
1,421,606	261,294	18.4	831,173	14,855	8,316	5.6	575,330	35.8	1,685,213	316,732	66.6	25,441,061	81.9	13,055,209	51.3	39
536,614	58,497	10.9	316,746	38,370	16,109	6.6	181,008	24.8	281,893	54,005	25.3	6,046,691	112.0	2,297,271	38.0	40
1,289,496	136,235	10.6	1,116,037	29,488	18,493	7.5	143,881	26.4	1,304,862	270,626	33.4	21,012,772	79.9	13,975,746	64.7	41
1,214,947	153,163	12.6	955,125	14,319	7,708	8.7	245,395	26.9	1,271,708	252,774	41.1	19,510,856	77.2	11,185,302	57.3	42
1,143,395	228,565	20.0	685,926	16,105	8,503	11.3	441,130	38.8	1,335,885	256,099	57.9	19,576,856	76.4	9,893,407	50.5	43
876,106	182,135	20.8	414,329	7,330	3,631	13.4	453,663	35.9	1,270,482	272,101	66.1	18,196,979	66.9	9,325,677	51.2	44
867,292	99,413	11.5	611,737	13,166	7,569	8.3	242,234	26.5	1,147,049	232,604	51.3	17,456,750	75.0	9,210,556	52.8	45
924,184	229,980	24.9	522,789	41,228	15,196	22.6	359,251	43.8	786,050	135,463	57.1	10,019,822	74.0	5,626,226	56.2	46
1,021,588	48,076	4.7	884,745	36,108	19,372	13.4	76,331	16.4	1,017,327	191,988	51.0	31,951,934	166.4	18,125,321	56.7	47
2,430,715	233,894	9.6	1,777,552	266,718	72,121	33.3	384,428	23.4	2,277,773	436,033	53.3	114,020,621	261.5	31,227,503	27.4	48
320,562	9,071	2.8	226,355	85,709	56,627	6.0	1,262	6.7	225,667	57,677	11.3	35,070,656	608.1	11,007,278	31.4	49
234,076	4,510	1.9	193,818	36,170	23,894	6.6	699	5.9	200,902	42,106	15.9	8,375,873	198.9	4,511,680	53.9	50
115,739	2,940	2.5	89,625	23,057	12,008	9.2	1,065	6.1	67,306	15,748	12.5	11,809,351	749.9	2,102,005	17.8	51
564,529	22,080	3.9	448,781	105,017	62,318	12.8	8,106	7.4	266,073	59,934	23.0	24,462,014	408.1	7,744,757	31.7	52
185,186	34,952	18.9	149,224	21,933	5,881	28.6	4,809	4.4	161,446	29,844	12.2	24,409,633	817.9	1,717,224	7.0	53
187,929	30,636	16.3	108,656	55,973	10,708	28.7	6,559	4.8	90,560	9,975	18.1	5,802,126	581.7	712,803	12.3	54
228,682	5,679	2.5	171,375	52,254	33,192	6.5	1,104	5.0	140,249	25,662	10.9	5,050,410	196.8	1,715,380	34.0	55
52,218	3,516	6.7	34,025	13,895	6,236	8.5	277	4.7	16,164	3,163	9.4	2,357,163	745.2	594,741	25.2	56
857,079	17,777	2.1	602,088	230,435	133,917	5.0	5,208	4.6	283,382	66,288	18.7	13,244,720	199.8	7,129,343	53.8	57
494,968	8,905	1.8	390,723	94,807	55,480	5.4	1,620	5.5	214,021	50,206	18.8	13,542,318	269.7	4,913,851	36.3	58
2,318,030	89,558	3.9	1,892,177	614,381	293,475	10.7	27,539	5.6	516,770	117,670	21.4	29,365,667	249.6	11,878,339	40.4	59

SUMMARY FOR THE UNITED STATES, BY GEOGRAPHIC DIVISIONS AND STATES,

Table continued from preceding page.

	Division and State.	AGRICULTURE—Continued.								
		Value of farm property: 1920				Value of farm products: 1919				
		Total.	Land and buildings.	Implements and machinery.	Live stock.	Total (gross value.)[1]	Live-stock products[2]	Domestic animals sold, etc.[3]	Crops.	Miscellaneous products.[4]
		Dollars.	*Dollars.*	*Dollars.*	*Dollars.*	*Dollars.*	*Dollars.*	*Dollars.*	*Dollars.*	*Dollars.*
1	**United States**	77,924,100,338	66,316,002,602	3,594,772,928	8,013,324,808	21,425,623,614	2,667,072,273	3,511,050,000	14,755,364,894	492,136,447
	GEOGRAPHIC DIVISIONS:									
2	New England	1,173,019,594	917,468,584	92,387,525	163,163,485	505,397,039	132,411,030	55,500,000	275,175,536	42,310,473
3	Middle Atlantic	3,949,684,183	3,002,137,754	359,152,336	588,394,093	1,561,158,784	412,960,765	170,200,000	914,499,927	63,498,092
4	East North Central	17,245,362,593	14,937,641,671	786,076,805	1,521,644,117	4,410,240,680	721,387,462	784,200,000	2,818,367,792	86,285,426
5	West North Central	27,991,434,545	24,469,495,169	1,162,938,264	2,359,001,112	5,581,297,432	550,742,614	1,312,600,000	3,676,902,149	41,052,669
6	South Atlantic	6,132,917,760	5,201,773,472	283,980,857	647,163,431	2,629,345,466	204,301,963	221,550,000	2,083,808,429	119,685,074
7	East South Central	4,419,466,237	3,663,693,363	176,064,886	579,707,988	1,795,544,716	159,643,789	256,500,000	1,306,179,989	73,220,938
8	West South Central	7,622,066,027	6,291,188,072	311,098,790	1,019,779,165	2,739,481,559	181,346,648	352,200,000	2,168,622,649	37,312,262
9	Mountain	4,083,137,939	3,163,187,783	190,715,673	729,234,483	921,882,633	121,132,969	230,700,000	562,954,399	7,095,265
10	Pacific	5,307,011,460	4,669,416,734	232,357,792	405,236,934	1,281,275,305	183,145,033	127,600,000	948,854,024	21,676,248
	NEW ENGLAND:									
11	Maine	270,520,733	204,108,971	26,637,660	39,780,102	154,076,196	26,075,219	15,700,000	100,152,324	12,148,653
12	New Hampshire	118,656,115	89,995,870	9,499,322	19,160,923	51,771,331	14,681,368	7,700,000	23,509,665	5,880,298
13	Vermont	222,736,620	159,117,159	21,234,130	42,385,331	99,473,142	31,573,340	13,300,000	47,999,600	6,600,202
14	Massachusetts	300,471,743	247,587,831	19,359,755	33,524,157	109,223,194	33,850,892	10,900,000	53,700,925	10,771,377
15	Rhode Island	33,636,766	26,387,926	2,408,561	4,840,279	13,682,138	5,367,881	1,300,000	5,340,378	1,679,879
16	Connecticut	226,991,617	190,270,827	13,248,097	23,472,693	77,171,038	20,862,330	6,600,000	44,472,644	5,236,064
	MIDDLE ATLANTIC:									
17	New York	1,908,483,201	1,425,061,740	169,866,766	313,554,695	743,823,392	225,465,739	71,000,000	417,046,864	30,310,789
18	New Jersey	311,847,948	250,323,986	25,459,205	36,064,757	135,000,544	31,482,945	8,700,000	87,484,186	7,333,413
19	Pennsylvania	1,729,353,034	1,326,752,028	163,826,365	238,774,641	682,334,848	156,012,081	90,500,000	409,968,877	25,853,890
	EAST NORTH CENTRAL:									
20	Ohio	3,095,666,336	2,661,435,949	146,575,269	287,655,118	941,729,697	155,587,919	159,400,000	607,037,562	19,704,216
21	Indiana	3,042,311,247	2,653,643,973	127,403,086	261,264,188	782,101,167	99,350,023	171,100,000	497,229,719	14,421,425
22	Illinois	6,666,767,235	5,997,993,566	222,619,605	446,154,064	1,298,906,947	142,351,262	274,800,000	864,737,833	17,017,852
23	Michigan	1,763,334,778	1,436,686,216	122,389,936	204,258,632	606,886,581	111,076,235	75,600,000	404,014,810	16,195,536
24	Wisconsin	2,677,282,997	2,187,881,973	167,088,909	322,312,115	780,616,288	213,022,023	103,300,000	445,347,868	18,946,397
	WEST NORTH CENTRAL:									
25	Minnesota	3,787,420,118	3,301,168,325	181,087,968	305,163,825	734,485,441	113,236,965	104,000,000	506,020,233	11,228,243
26	Iowa	8,524,870,956	7,601,772,290	309,172,398	613,926,268	1,447,938,473	130,250,447	420,300,000	890,391,299	6,996,727
27	Missouri	3,591,068,085	3,062,967,700	138,261,340	389,839,045	952,663,253	105,601,436	270,800,000	559,047,854	17,213,963
28	North Dakota	1,759,742,995	1,488,521,495	114,186,865	157,034,635	368,055,889	30,979,932	34,900,000	301,782,935	393,022
29	South Dakota	2,893,870,212	2,472,893,681	112,408,268	238,568,263	411,111,307	35,739,209	63,700,000	311,006,809	665,289
30	Nebraska	4,201,655,992	3,712,107,760	153,104,448	336,443,784	784,677,206	54,612,075	208,700,000	519,729,771	1,635,360
31	Kansas	3,302,806,187	2,830,063,918	154,716,977	318,025,292	882,365,863	80,322,550	210,200,000	588,923,248	2,920,065
	SOUTH ATLANTIC:									
32	Delaware	80,137,014	64,755,631	6,781,318	8,600,665	32,182,526	5,778,747	2,400,000	23,058,906	944,873
33	Maryland	463,638,120	386,596,850	28,970,020	48,071,250	158,178,779	25,522,172	16,800,000	109,858,608	5,997,999
34	District of Columbia	5,927,987	5,577,369	104,252	246,366	1,019,770	119,263	50,000	307,614	542,893
35	Virginia	1,196,555,772	1,024,435,025	50,151,466	121,969,281	425,199,212	46,311,494	61,100,000	292,824,260	24,963,458
36	West Virginia	496,439,617	410,783,406	18,395,058	67,261,153	169,066,516	26,332,970	34,600,000	96,537,459	11,596,087
37	North Carolina	1,250,166,995	1,076,392,960	54,621,363	119,152,672	614,084,854	35,860,056	41,600,000	503,229,313	33,395,485
38	South Carolina	953,064,742	813,484,200	48,062,387	91,518,155	489,979,710	20,354,060	18,000,000	437,121,837	14,503,813
39	Georgia	1,356,685,196	1,138,298,627	63,343,220	155,043,349	638,430,053	36,401,316	39,000,000	540,613,626	22,415,111
40	Florida	330,301,717	281,449,404	13,551,773	35,300,540	101,204,046	7,621,885	8,000,000	80,256,806	5,325,355
	EAST SOUTH CENTRAL:									
41	Kentucky	1,511,901,077	1,305,158,936	48,354,857	158,387,284	512,459,424	50,928,217	96,800,000	347,338,888	17,392,319
42	Tennessee	1,251,964,585	1,024,979,894	53,462,556	173,522,135	492,407,214	50,960,694	101,000,000	318,285,307	22,161,213
43	Alabama	690,848,720	543,657,755	34,366,217	112,824,748	383,178,279	30,426,993	29,100,000	304,348,638	19,302,648
44	Mississippi	964,751,855	789,896,778	39,881,256	134,973,821	407,499,799	27,327,885	29,600,000	336,207,156	14,364,758
	WEST SOUTH CENTRAL:									
45	Arkansas	924,395,483	753,110,666	43,432,237	127,852,580	424,486,802	30,083,950	39,400,000	340,813,256	14,189,596
46	Louisiana	589,826,679	474,038,793	32,715,010	83,072,876	237,628,052	13,613,465	12,100,000	206,182,548	5,732,039
47	Oklahoma	1,660,423,544	1,363,865,294	80,630,547	215,927,703	707,895,000	49,887,518	103,800,000	550,084,742	4,122,740
48	Texas	4,447,420,321	3,700,173,319	154,320,996	592,926,006	1,369,471,705	87,761,715	196,900,000	1,071,542,103	13,267,887
	MOUNTAIN:									
49	Montana	985,961,308	776,767,529	55,004,212	154,189,567	142,597,141	24,809,029	46,000,000	69,975,185	1,812,927
50	Idaho	716,137,910	581,511,964	38,417,253	96,208,693	181,709,556	22,225,355	30,500,000	126,495,111	2,489,090
51	Wyoming	334,416,590	234,748,125	11,777,949	87,884,516	68,153,818	14,004,109	23,700,000	30,270,630	179,079
52	Colorado	1,076,794,749	866,013,660	49,804,509	160,976,580	280,295,333	26,921,292	70,600,000	181,065,239	1,708,802
53	New Mexico	325,185,999	221,814,212	9,745,369	93,626,418	75,172,758	8,447,826	25,700,000	40,619,634	405,298
54	Arizona	233,592,989	172,325,321	8,820,667	52,447,001	59,771,694	6,294,886	10,900,000	42,481,230	95,578
55	Utah	311,274,728	243,751,758	13,514,787	54,008,183	87,764,314	13,735,823	15,600,000	58,067,067	361,424
56	Nevada	99,779,666	66,255,214	3,630,927	29,893,525	26,418,019	4,694,649	7,700,000	13,980,303	43,067
	PACIFIC:									
57	Washington	1,057,429,848	920,392,341	54,721,377	82,316,130	301,271,159	44,066,349	23,900,000	227,212,008	6,092,802
58	Oregon	818,559,751	675,213,284	41,567,125	101,779,342	209,459,266	35,146,671	36,200,000	131,884,639	6,227,956
59	California	3,431,021,861	3,073,811,109	136,069,290	221,141,462	770,544,880	103,932,013	67,500,000	589,757,377	9,355,490

[1] The gross value of farm products, obtained by adding the value of crops, live-stock products, etc., contains a considerable amount of duplication, on account of crops fed to live stock. It is roughly analogous to the value of products in manufactures, with its duplication on account of the use of the products of one establishment as materials in another.

[2] These include dairy products, wool and mohair, eggs and chickens, and honey and wax.

[3] Estimated value of domestic animals sold by farmers and animals slaughtered on the farms, whether for sale or for home consumption.

[4] These include forest products of farms valued (for the United States) at $394,321,828, nursery products valued at $20,434,389, and greenhouse products valued at $77,380,230.

FOR POPULATION, AGRICULTURE, MANUFACTURES, AND MINES AND QUARRIES.

MANUFACTURES.*											MINES AND QUARRIES.*								
Number of establishments.	Average number of wage earners.					Wages.	Cost of materials.	Value of products.			Number of establishments.	Number of mines and quarries.	Number of wells.	Average number of wage earners.[5]		Wages.	Value of products.		
	Total.	Rank.	Per cent distribution.	Male.	Female.	Expressed in thousands.		Amount.	Rank.	Per cent distribution.				Total.	Per cent distribution.	Expressed in thousands.	Amount.	Per cent distribution.	
290,105	9,096,372	....	100.0	7,267,030	1,829,342	*Dollars.* 10,533,400	*Dollars.* 37,376,380	*Dollars.* 62,418,079	....	100.0	21,280	13,844	257,673	981,560	100.0	*Dollars.* 1,295,936	*Dollars.* 3,158,464	100.0	1
25,528	1,351,389	3	14.9	955,597	395,792	1,436,435	3,951,908	7,183,071	3	11.5	302	334	.....	7,213	0.7	8,034	18,724	0.6	2
88,360	2,872,653	1	31.6	2,179,258	693,395	3,464,931	11,424,096	19,854,773	1	31.8	6,604	3,870	91,511	334,175	34.0	458,108	853,891	27.0	3
61,332	2,396,618	2	26.3	2,030,024	366,594	2,992,931	10,621,687	17,737,480	2	28.4	3,772	2,324	54,413	190,011	19.4	237,638	480,483	15.2	4
29,166	499,635	5	5.5	408,369	91,266	546,172	3,778,125	5,187,065	4	8.3	1,726	1,270	12,691	62,253	6.3	84,268	280,111	8.9	5
29,976	817,212	4	9.0	658,092	159,120	778,027	2,596,265	4,455,152	5	7.1	2,284	1,976	27,363	129,707	13.2	149,276	352,074	11.1	6
14,655	329,226	7	3.6	286,147	43,079	298,711	977,824	1,642,391	8	2.6	1,405	1,475	5,228	90,612	9.2	98,768	181,645	5.8	7
13,909	285,244	8	3.1	261,967	23,277	293,022	1,547,994	2,277,861	7	3.6	2,821	495	56,087	60,936	6.3	88,445	490,727	15.5	8
7,612	109,216	9	1.2	101,858	7,358	141,902	610,239	922,676	9	1.5	1,508	1,598	1,183	81,519	8.3	131,192	321,825	10.2	9
19,567	435,179	6	4.8	385,718	49,461	581,269	1,868,242	3,157,610	6	5.1	858	502	9,197	25,134	2.6	40,207	178,984	5.7	10
2,995	88,651	24	1.0	68,530	20,121	94,225	254,569	456,822	28	0.7	50	51	.....	979	0.1	1,052	1,824	0.1	11
1,499	83,074	25	0.9	57,667	25,407	79,326	239,528	407,205	29	0.7	30	33	.....	682	0.1	825	1,568	(6)	12
1,790	33,491	37	0.4	28,613	4,878	34,084	95,173	168,108	38	0.3	93	109	.....	2,936	0.3	3,041	8,555	0.3	13
11,906	713,836	4	7.8	490,006	223,830	766,623	2,260,713	4,011,182	5	6.4	74	79	.....	1,704	0.2	2,069	4,176	0.1	14
2,466	139,665	15	1.5	89,734	49,931	137,495	415,989	747,323	19	1.2	14	15	.....	369	(6)	400	952	(6)	15
4,872	292,672	8	3.2	221,047	71,625	324,682	685,937	1,392,432	12	2.2	41	47	.....	543	0.1	647	1,649	0.1	16
49,330	1,228,130	1	13.5	876,680	351,450	1,458,207	4,943,214	8,867,005	1	14.2	700	147	14,186	6,202	0.6	7,497	25,131	0.8	17
11,057	508,686	6	5.6	388,419	120,267	600,658	2,270,473	3,672,065	6	5.9	97	102	.....	4,576	0.5	5,393	9,309	0.3	18
27,973	1,135,837	2	12.5	914,159	221,678	1,406,066	4,210,409	7,315,703	2	11.7	5,807	3,621	77,325	323,397	32.9	445,218	819,451	25.9	19
16,125	730,733	3	8.0	625,668	105,065	944,652	2,911,948	5,100,309	4	8.2	2,283	1,064	35,440	49,298	5.0	58,110	134,519	4.3	20
7,916	277,580	9	3.1	235,805	41,775	317,043	1,174,950	1,898,753	9	3.0	503	398	2,456	26,751	2.7	30,193	52,840	1.7	21
18,593	653,114	5	7.2	527,205	125,909	801,087	3,488,271	5,425,245	3	8.7	772	590	16,498	79,123	8.1	94,179	178,673	5.7	22
8,305	471,242	7	5.2	417,708	53,534	639,708	1,919,243	3,466,188	7	5.6	122	165	19	31,292	3.2	50,406	103,870	3.3	23
10,393	263,949	10	2.9	223,638	40,311	290,441	1,127,275	1,846,984	10	3.0	92	107	.....	3,547	0.4	4,750	10,581	0.3	24
6,225	115,623	19	1.3	96,704	18,919	127,107	883,090	1,218,130	13	2.0	135	196	.....	17,265	1.8	20,383	130,399	4.1	25
5,683	80,551	27	0.9	68,080	12,471	90,117	520,241	745,473	20	1.2	198	226	.....	11,274	1.1	12,467	18,474	0.6	26
8,592	195,037	12	2.1	147,635	47,402	196,515	1,056,457	1,594,208	11	2.5	468	494	.....	14,857	1.5	16,777	33,366	1.1	27
894	4,472	48	(6)	4,136	336	5,401	44,490	57,374	47	0.1	79	79	.....	774	0.1	1,029	1,927	0.1	28
1,414	6,382	46	0.1	5,719	663	7,905	42,986	62,171	46	0.1	23	28	1	1,785	0.2	2,497	5,314	0.2	29
2,884	36,521	35	0.4	31,275	5,246	46,067	480,774	596,042	24	1.0	9	9	.....	162	(6)	166	293	(6)	30
3,474	61,049	31	0.7	54,820	6,229	73,060	750,088	913,667	16	1.5	814	238	12,690	16,136	1.6	21,949	90,338	2.9	31
668	29,035	39	0.3	24,744	4,291	37,265	85,433	165,073	40	0.3	7	8	.....	116	(6)	136	244	(6)	32
4,937	140,342	14	1.5	104,977	35,365	147,867	549,347	873,945	17	1.4	126	161	.....	5,628	0.6	6,152	9,699	0.3	33
595	10,482	43	0.1	9,193	1,289	13,189	30,940	68,826	45	0.1	3	3	.....	12	(6)	8	16	(6)	34
5,603	119,352	18	1.3	99,353	19,999	120,007	371,541	643,512	23	1.0	202	216	.....	14,547	1.5	16,108	29,363	0.9	35
2,785	83,036	26	0.9	74,684	8,352	101,840	270,941	471,971	27	0.8	1,714	1,325	27,363	100,812	10.3	119,578	295,607	9.3	36
5,999	157,659	13	1.7	116,391	41,268	126,680	526,906	943,808	15	1.5	102	106	.....	1,890	0.2	1,489	2,736	0.1	37
2,004	79,450	28	0.9	60,800	18,650	62,566	227,986	381,453	32	0.6	20	20	.....	933	0.1	680	1,351	(6)	38
4,803	123,441	17	1.4	99,282	24,159	101,180	440,490	693,237	21	1.1	74	82	.....	2,397	0.2	2,017	4,082	0.1	39
2,582	74,415	29	0.8	68,668	5,747	67,433	92,680	213,327	35	0.3	36	55	.....	3,372	0.3	3,108	8,976	0.3	40
3,957	69,340	30	0.8	58,584	10,756	67,034	235,715	395,660	31	0.6	938	864	5,214	43,563	4.4	49,551	98,487	3.1	41
4,589	95,167	23	1.0	76,187	18,980	81,355	344,767	556,253	25	0.9	203	263	14	14,470	1.5	12,987	23,292	0.7	42
3,654	107,159	21	1.2	96,783	10,376	99,066	300,664	492,731	26	0.8	264	348	.....	32,579	3.3	36,230	59,866	1.9	43
2,455	57,560	33	0.6	54,593	2,967	51,256	96,678	197,747	37	0.3	(7)	.....	.....	.....	.....	.....	.....	.....	44
3,123	49,954	34	0.5	47,838	2,116	47,186	102,813	200,313	36	0.3	126	126	124	3,630	0.4	4,573	8,404	0.3	45
2,617	98,265	22	1.1	88,259	10,006	94,406	431,404	676,100	22	1.1	[8] 137	4	2,479	5,228	0.5	7,505	40,017	1.3	46
2,445	29,503	38	0.3	27,646	1,857	35,026	312,606	401,363	30	0.6	1,934	284	44,735	33,914	3.5	46,809	281,928	8.9	47
5,724	107,522	20	1.2	98,224	9,298	116,404	701,171	999,996	14	1.6	624	81	8,749	18,164	1.9	29,558	160,378	5.1	48
1,290	17,160	41	0.2	16,608	552	24,743	122,152	166,664	39	0.3	259	269	28	16,129	1.6	25,724	49,924	1.6	49
922	13,917	42	0.2	13,445	472	18,547	43,949	80,511	44	0.1	82	83	.....	2,455	0.3	4,202	11,840	0.4	50
576	6,634	45	0.1	6,545	89	11,189	42,250	81,445	43	0.1	106	87	1,084	9,699	1.0	14,576	41,929	1.3	51
2,631	35,254	36	0.4	31,902	3,352	42,975	174,870	275,622	34	0.4	477	523	70	16,790	1.7	25,405	51,217	1.6	52
387	5,736	47	0.1	5,616	120	6,659	7,727	17,856	49	(6)	85	103	1	7,100	0.7	10,494	18,872	0.6	53
480	8,528	44	0.1	8,388	140	12,015	92,645	120,769	42	0.2	155	172	.....	15,268	1.6	26,193	88,478	2.8	54
1,160	18,868	40	0.2	16,297	2,571	21,455	110,154	156,933	41	0.3	141	154	.....	9,847	1.0	17,197	41,511	1.3	55
166	3,119	49	(6)	3,057	62	4,318	16,490	22,874	48	(6)	203	207	.....	4,231	0.4	7,401	18,054	0.6	56
4,918	132,928	16	1.5	125,403	7,525	194,968	443,178	809,623	18	1.3	83	93	.....	5,050	0.5	7,466	13,329	0.4	57
2,707	58,559	32	0.6	53,746	4,813	81,094	206,206	366,783	33	0.6	50	52	.....	740	0.1	993	1,885	0.1	58
11,942	243,692	11	2.7	206,569	37,123	305,207	1,218,859	1,981,205	8	3.2	725	357	9,197	19,344	2.0	31,748	163,770	5.2	59

[5] Includes 488 females.
[6] Less than one-tenth of 1 per cent.
[7] Included with Louisiana to avoid disclosing individual operations.
[8] Includes 2 establishments in Mississippi.

* These statistics relate to the calendar year 1919.

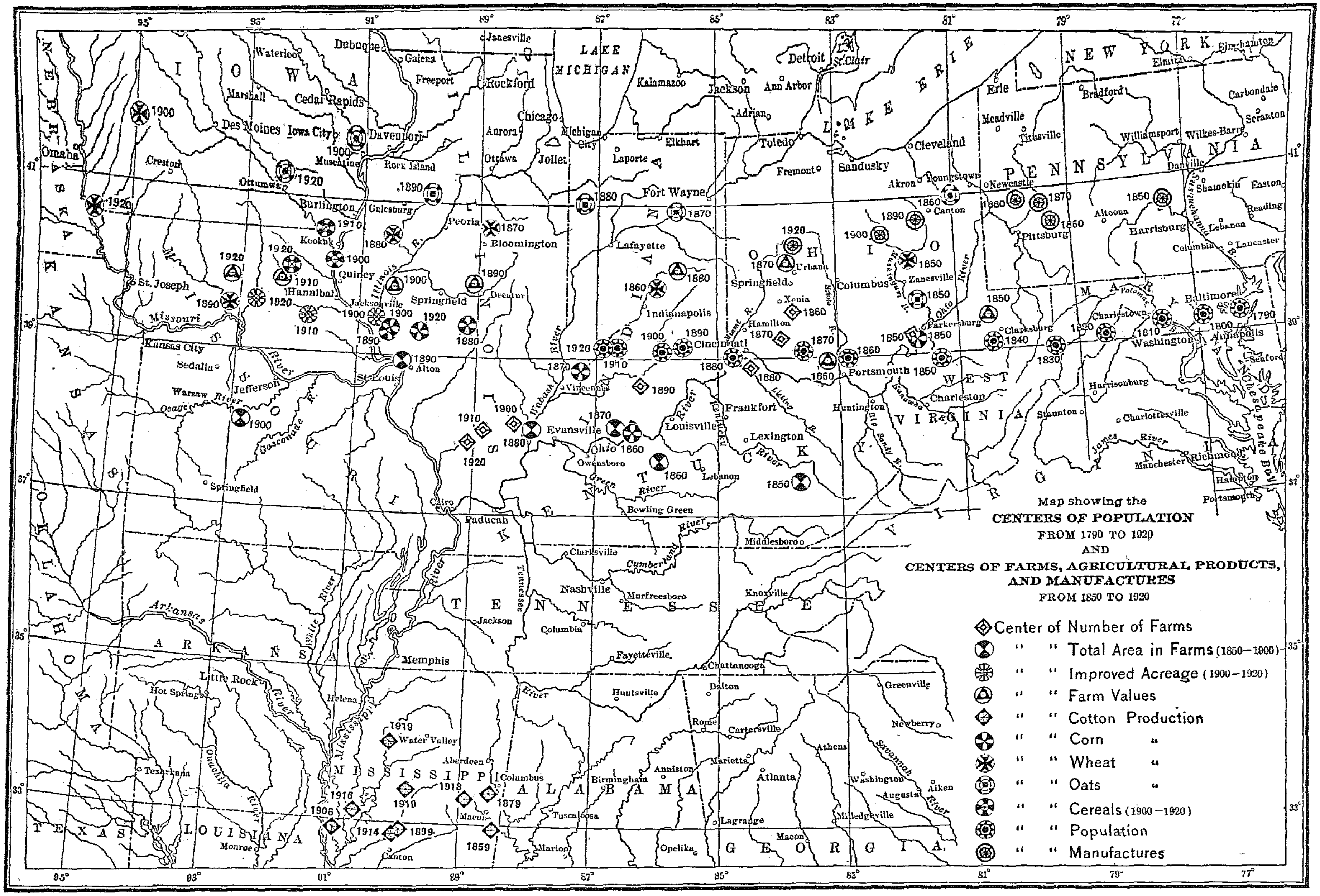

NOTE.—The centers for manufactures and for all crops except cotton are based on data for the year preceding the census year indicated on the map; for the centers of cotton production the exact dates are shown on the map.

ALABAMA.

NUMBER AND DISTRIBUTION OF INHABITANTS.

Population of the state.—According to the Fourteenth Census, taken as of January 1, 1920, the population of Alabama is 2,348,174, which represents an increase of 210,081, or 9.8 per cent, since 1910. During the same period the population of the United States increased by 14.9 per cent. The following summary shows the population of Alabama from 1820 to 1920, inclusive, together with the number and per cent of increase for each decade, in comparison with the per cent of increase for the United States as a whole:

POPULATION OF ALABAMA: 1820 TO 1920.

CENSUS YEAR.	Population.	INCREASE OVER PRECEDING CENSUS.		Per cent of increase for the United States.
		Number.	Per cent.	
1920	2,348,174	210,081	9.8	14.9
1910	2,138,093	309,396	16.9	21.0
1900	1,828,697	315,296	20.8	20.7
1890	1,513,401	250,896	19.9	25.5
1880	1,262,505	265,513	26.6	30.1
1870	996,992	32,791	3.4	22.6
1860	964,201	192,578	25.0	35.6
1850	771,623	180,867	30.6	35.9
1840	590,756	281,229	90.9	32.7
1830	309,527	181,626	142.0	33.5
1820	127,901	.....	.....	.....

Counties.—Alabama has 67 counties, of which 46 show increases and 21 decreases as compared with 1910. There have been no changes in county boundaries during the last decade. (See Table 1.)

Density of population.—The total land area of the state is 51,279 square miles. The average number of inhabitants to the square mile in 1920 is 45.8 (see Table 1), as against 41.7 in 1910 and 35.7 in 1900.

Minor civil divisions.—The political units into which the counties are divided are collectively termed "minor civil divisions." The primary divisions of the Alabama counties are the election precincts, which number 1,318 (including 1 precinct for which no population was returned in 1920 and several for which the population was not returned separately), and also the independent city of Mobile. The secondary divisions comprise 52 cities and 241 towns, including 3 towns for which the population was not returned separately. Each of three cities and one town is coextensive with the precinct in which located, and each of five cities and four towns comprises two or more precincts or parts of precincts. (See Table 2.)

HISTORICAL NOTE.—Alabama takes its name from an Indian tribe which at one time lived in that region. The name probably means "glade" or "thicket cleared of trees."

The territory now constituting Alabama was first explored in 1540 by the Spaniard, De Soto, who passed through it on his way from Florida to the Mississippi. The first permanent settlement was made by the French on Mobile Bay in 1702, and was removed to the present site of Mobile in 1711.

Toward the close of the seventeenth century France asserted its title to this region, basing its claim on the discoveries of Marquette and Joliet, who descended the Mississippi to the Arkansas in 1673, and of La Salle, who sailed down the Mississippi to its mouth in 1682. England, too, claimed the region north of the Gulf of Mexico, and the territory now forming Alabama was included wholly or in part in the Carolina charters of 1663 and 1665 and in the Georgia charter of 1732.

In 1763 the territory now forming Alabama was ceded by France to Great Britain. In the same year the province of Florida was transferred to Great Britain by Spain and not long afterwards was divided into East and West Florida. West Florida was extended westward to the Mississippi and northward to the latitude of the mouth of the Yazoo (about 32° 30′), and thus included the southern part of the Alabama region. At the close of the Revolution all the present area of Alabama except that portion lying south of the thirty-first parallel was ceded by Great Britain to the United States. The Floridas were transferred by Great Britain to Spain at the same time, and for more than a decade the title to what is now southern Alabama was in dispute between the United States and Spain. In 1795, however, the latter country relinquished its claims to the territory north of the thirty-first parallel, and three years later this territory was organized as Mississippi territory.

In 1787 a narrow strip in the northern part of the present state of Alabama was ceded by South Carolina to the United States and a few years later was organized as part of the southwest territory. The region between this territory and Mississippi territory continued in the possession of Georgia until 1802, when it was ceded to the National Government. Two years later the limits of Mississippi territory were extended so as to include all the present state of Alabama except the small area lying south of the thirty-first parallel. This area was in dispute between the United States and Spain after the Louisiana Purchase in 1803, and during the war of 1812 was taken from Spain and added to Mississippi territory. Spain, however, did not formally relinquish its claim until the Florida cession in 1819.

Alabama, with boundaries as at present, was organized as a territory in March, 1817, and became the twenty-second state in December, 1819.

Cities.—Alabama has 53 cities, of which Birmingham, with a population of 178,806, is the largest. Mobile, with 60,777, is the only other city in the state having more than 50,000 inhabitants. (See Tables 3 and 4.)

The following summary shows, for each city having 10,000 or more inhabitants in 1920, the population at each census for which figures are available, together with the number and per cent of increase during the preceding decade:

POPULATION OF PRINCIPAL CITIES FROM EARLIEST CENSUS TO 1920.

[A minus sign (−) denotes decrease.]

City and census year.	Population.	Increase over preceding census.	
		Number.	Per cent.
Anniston:			
1920	17,734	4,940	38.6
1910	12,794	3,099	32.0
1900	9,695	−303	−3.0
1890	9,998	9,056	961.4
1880	942	.....	.....
Bessemer:			
1920	18,674	7,810	71.9
1910	10,864	4,506	70.9
1900	6,358	1,814	39.9
1890	4,544	.....	.....
Birmingham:			
1920	178,806	46,121	34.8
1910	132,685	94,270	245.4
1900	38,415	12,237	46.7
1890	26,178	23,092	748.3
1880	3,086	.....	.....
Dothan:			
1920	10,034	3,018	43.0
1910	7,016	3,741	114.2
1900	3,275	3,028	1,225.9
1890	247	.....	.....
Florence:			
1920	10,529	3,840	57.4
1910	6,689	211	3.3
Florence—Contd.			
1900	6,478	466	7.8
1890	6,012	4,653	342.4
1880	1,359	−644	−32.1
1870	2,003	608	43.6
1860	1,395	593	73.9
1850	802	.....	.....
Gadsden:			
1920	14,737	4,180	39.6
1910	10,557	6,275	146.5
1900	4,282	1,381	47.6
1890	2,901	1,204	70.9
1880	1,697	.....	.....
Mobile:			
1920	60,777	9,256	18.0
1910	51,521	13,052	33.9
1900	38,469	7,393	23.8
1890	31,076	1,944	6.7
1880	29,132	−2,902	−9.1
1870	32,034	2,776	9.5
1860	29,258	8,743	42.6
1850	20,515	7,843	61.9
1840	12,672	9,478	296.7
1830	3,194	.....	.....
Montgomery:			
1920	43,464	5,328	14.0
1910	38,136	7,790	25.7
1900	30,346	8,463	38.7
1890	21,883	5,170	30.9
1880	16,713	6,125	57.8
1870	10,588	1,745	19.7
1860	8,843	115	1.3
1850	8,728	6,549	300.6
1840	2,179	.....	.....
Selma:			
1920	15,589	1,940	14.2
1910	13,649	4,936	56.7
1900	8,713	1,091	14.3
1890	7,622	93	1.2
1880	7,529	1,045	16.1
1870	6,484	3,307	104.1
1860	3,177	104	3.4
1850	3,073	.....	.....
Tuscaloosa:			
1920	11,996	3,589	42.7
1910	8,407	3,313	65.0
1900	5,094	879	20.9
1890	4,215	1,797	74.3
1880	2,418	729	43.2
1870	1,689	−2,300	−57.7
1860	3,989	.....	.....

Urban and rural population.—The Census Bureau defines urban population as that residing in cities and other incorporated places having 2,500 inhabitants or more, and rural population as that residing outside such incorporated places.

The following summary presents, for the last three censuses, figures showing the urban and rural population of the state distributed among places grouped according to specified limits of population. The classification for each census is based upon the population of the various places as shown by the returns of that census. Consequently the territory comprised within any one class of cities or that designated as urban or as rural does not remain fixed, because any given place may, through the growth or the decline of its population, pass from one class to another at successive censuses. The proportion of the population of Alabama living in places of 2,500 or more increased from 11.9 per cent in 1900 to 17.3 per cent in 1910 and to 21.7 per cent in 1920.

URBAN AND RURAL POPULATION: 1920, 1910, AND 1900.

Class of places.	1920		1910		1900		Per cent of total population.		
	Number of places.	Population.	Number of places.	Population.	Number of places.	Population.	1920	1910	1900
Total population	.....	2,348,174	.....	2,138,093	.....	1,828,697	100.0	100.0	100.0
Urban territory	39	509,317	28	370,431	27	216,714	21.7	17.3	11.9
Cities and towns of—									
100,000 inhabitants or more	1	178,806	1	132,685	.....	.....	7.6	6.2	.....
50,000 to 100,000 inhabitants	1	60,777	1	51,521	.....	.....	2.6	2.4	.....
25,000 to 50,000 inhabitants	1	43,464	1	38,136	3	107,230	1.9	1.8	5.9
10,000 to 25,000 inhabitants	7	99,293	4	47,864	.....	.....	4.2	2.2	.....
5,000 to 10,000 inhabitants	8	50,461	6	41,695	7	49,462	2.1	2.0	2.7
2,500 to 5,000 inhabitants	21	76,516	15	58,530	17	60,022	3.3	2.7	3.3
Rural territory	.....	1,838,857	.....	1,767,662	.....	1,611,983	78.3	82.7	88.1
Cities and towns of less than 2,500 inhabitants	[1] 255	188,595	233	164,511	173	105,410	8.0	7.7	5.8
Other rural territory	.....	1,650,262	.....	1,603,151	.....	1,506,573	70.3	75.0	82.4

[1] Includes 3 towns not returned separately.

PER CENT OF INCREASE OR DECREASE OF POPULATION OF ALABAMA, BY COUNTIES: 1910–1920.

Rural population is defined as that residing outside of incorporated places having 2,500 inhabitants or more.

TOTAL POPULATION.

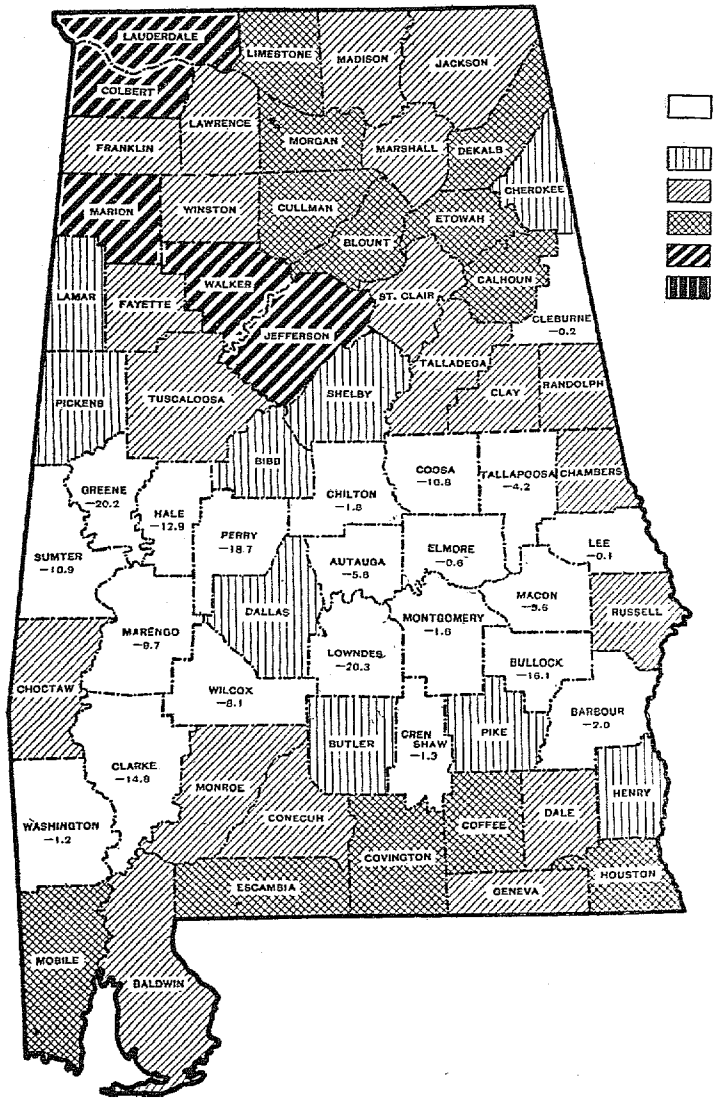

RURAL POPULATION.

DENSITY OF POPULATION OF ALABAMA, BY COUNTIES: 1920.

Rural population is defined as that residing outside of incorporated places having 2,500 inhabitants or more.

TOTAL POPULATION.

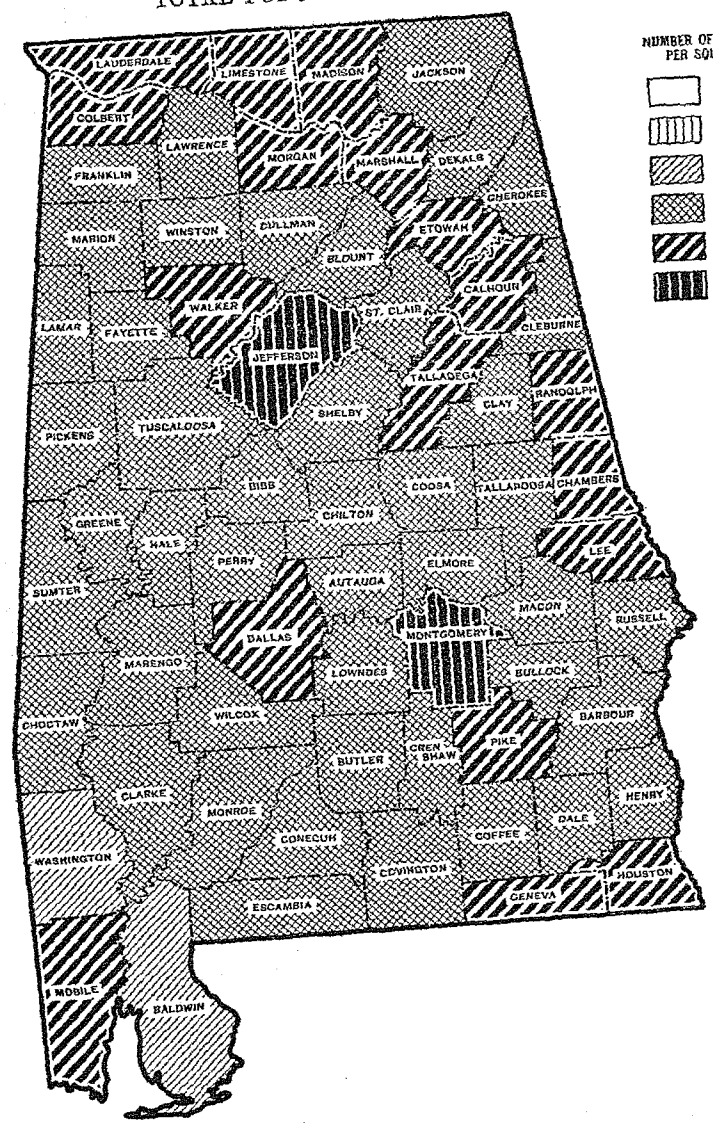

RURAL POPULATION.

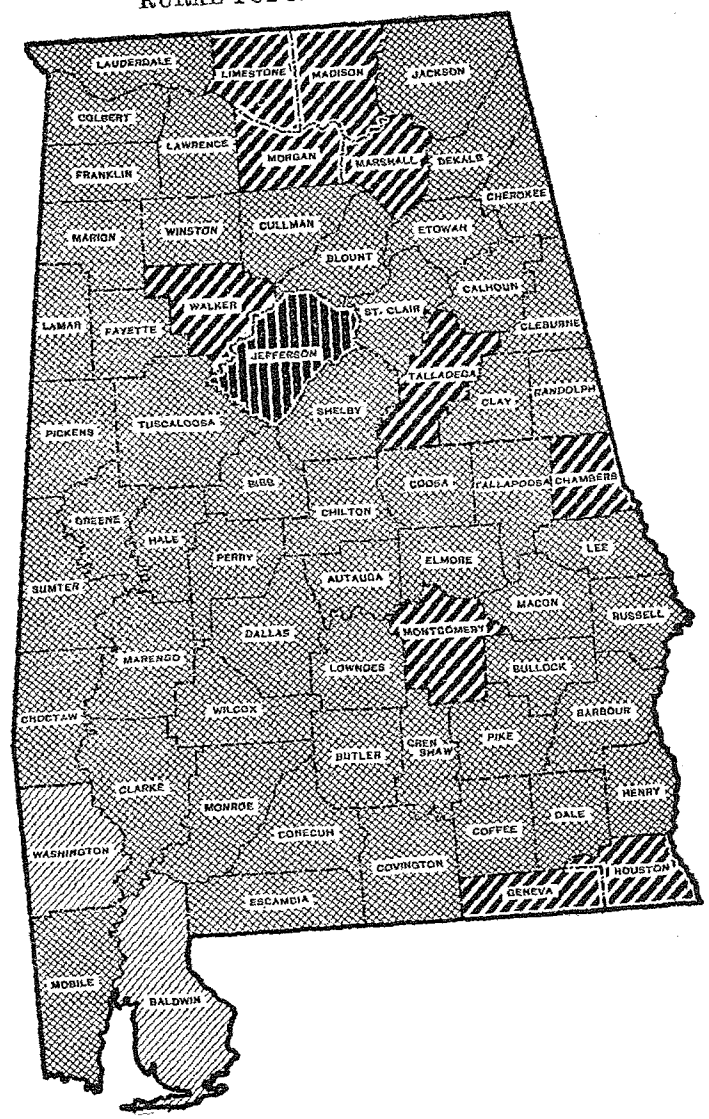

TABLE 1.—AREA AND POPULATION OF COUNTIES: 1850 TO 1920.

[A minus sign (—) denotes decrease.]

COUNTY.	Land area in square miles: 1920.	POPULATION. 1920 Total.	1920 Per square mile.	1910	1900	1890	1880	1870	1860	1850	Per cent of increase. 1910 to 1920.	1900 to 1910.	1890 to 1900.
Alabama [1]	**51,279**	**2,348,174**	**45.8**	**2,138,093**	**1,828,697**	[1] **1,513,401**	**1,262,505**	**996,992**	**964,201**	**771,623**	**9.8**	**16.9**	**20.8**
Autauga	584	18,908	32.4	20,038	17,915	13,330	13,108	11,623	16,739	15,023	—5.6	11.9	34.4
Baldwin	1,595	20,730	13.0	18,178	13,194	8,941	8,603	6,004	7,530	4,414	14.0	37.8	47.6
Barbour	912	32,067	35.2	32,728	35,152	34,898	33,979	29,309	30,812	23,632	—2.0	—6.9	0.7
Bibb	634	23,144	36.5	22,791	18,498	13,824	9,487	7,469	11,894	9,969	1.5	23.2	33.8
Blount [1]	649	25,538	39.3	21,456	23,119	21,927	15,369	9,945	10,865	7,367	19.0	—7.2	5.4
Bullock [1]	610	25,333	41.5	30,196	31,944	27,063	29,066	24,474	.....	.....	—16.1	—5.5	18.0
Butler	763	29,531	38.7	29,030	25,761	21,641	19,649	14,981	18,122	10,836	1.7	12.7	19.0
Calhoun [1]	616	47,822	77.6	39,115	34,874	33,835	19,591	13,980	21,539	17,163	22.3	12.2	3.1
Chambers	612	41,201	67.3	36,056	32,554	26,319	23,440	17,562	23,214	23,960	14.3	10.8	23.7
Cherokee	577	20,862	36.2	20,226	21,096	20,459	19,108	11,132	18,360	13,884	3.1	—4.1	3.1
Chilton [1]	713	22,770	31.9	23,187	16,522	14,549	10,793	6,194	.....	.....	—1.8	40.3	13.6
Choctaw	932	20,753	22.3	18,483	18,136	17,526	15,731	12,676	13,877	8,389	12.3	1.9	3.5
Clarke	1,216	26,409	21.7	30,987	27,790	22,624	17,806	14,663	15,049	9,786	—14.8	11.5	22.8
Clay [1]	614	22,645	36.9	21,006	17,099	15,765	12,938	9,560	.....	.....	7.8	22.8	8.5
Cleburne [1]	569	13,360	23.5	13,385	13,206	13,218	10,976	8,017	.....	.....	—0.2	1.4	—0.1
Coffee	678	30,070	44.4	26,119	20,972	12,170	8,119	6,171	9,623	5,940	15.1	24.5	72.3
Colbert [1]	618	31,997	51.8	24,802	22,341	20,189	16,153	12,537	.....	.....	29.0	11.0	10.7
Conecuh	849	24,593	29.0	21,433	17,514	14,594	12,605	9,574	11,311	9,322	14.7	22.4	20.0
Coosa	655	14,839	22.7	16,634	16,144	15,906	15,113	11,945	19,273	14,543	—10.8	3.0	1.5
Covington	1,042	38,103	36.6	32,124	15,346	7,536	5,639	4,868	6,469	3,645	18.6	109.3	103.6
Crenshaw	618	23,017	37.2	23,313	19,668	15,425	11,726	11,156	.....	.....	—1.3	18.5	27.5
Cullman [1]	763	33,034	43.3	28,321	17,849	13,439	6,355	.....	.....	.....	16.6	58.7	32.8
Dale [1]	563	22,711	40.3	21,608	21,189	17,225	12,677	11,325	12,197	6,382	5.1	2.0	23.0
Dallas [1]	957	54,697	57.2	53,401	54,657	49,350	48,433	40,705	33,625	29,727	2.4	—2.3	10.8
Dekalb	786	34,426	43.8	28,261	23,558	21,106	12,675	7,126	10,705	8,245	21.8	20.0	11.6
Elmore [1]	638	28,085	44.0	28,245	26,099	21,732	17,502	14,477	.....	.....	—0.6	8.2	20.1
Escambia	957	22,464	23.5	18,889	11,320	8,666	5,719	4,041	.....	.....	18.9	66.9	30.6
Etowah	539	47,275	87.7	39,109	27,361	21,926	15,398	10,109	.....	.....	20.9	42.9	24.8
Fayette	643	18,365	28.6	16,248	14,132	12,823	10,135	7,136	12,850	9,681	13.0	15.0	10.2
Franklin [1]	647	22,011	34.0	19,369	16,511	10,681	9,155	8,006	18,627	19,610	13.6	17.3	54.6
Geneva [1]	578	29,315	50.7	26,230	19,096	10,690	4,342	2,959	.....	.....	11.8	37.4	78.6
Greene	635	18,133	28.6	22,717	24,182	22,007	21,931	18,399	30,859	31,441	—20.2	—6.1	9.9
Hale	646	24,289	37.6	27,883	31,011	27,501	26,553	21,792	.....	.....	—12.9	—10.1	12.8
Henry [1]	560	21,547	38.5	20,943	36,147	24,847	18,761	14,191	14,918	9,019	2.9	—42.1	45.5
Houston [1]	579	37,334	64.5	32,414	.....	.....	.....	.....	.....	.....	15.2	.....	.....
Jackson	1,140	35,864	31.5	32,918	30,508	28,026	25,114	19,410	18,283	14,088	8.9	7.9	8.9
Jefferson [1]	1,120	310,054	276.8	226,476	140,420	88,501	23,272	12,345	11,746	8,989	36.9	61.3	58.7
Lamar [1]	601	18,149	30.2	17,487	16,084	14,187	12,142	8,893	.....	.....	3.8	8.7	13.4
Lauderdale	694	39,556	57.0	30,936	26,559	23,739	21,035	15,091	17,420	17,172	27.9	16.5	11.9
Lawrence [1]	700	24,307	34.7	21,984	20,124	20,725	21,392	16,658	13,975	15,258	10.6	9.2	—2.9
Lee	608	32,821	54.0	32,867	31,826	28,694	27,262	21,750	.....	.....	—0.1	3.3	10.9
Limestone	596	31,341	52.6	26,880	22,387	21,201	21,600	15,017	15,306	16,483	16.6	20.1	5.6
Lowndes	739	25,406	34.4	31,894	35,651	31,550	31,176	25,719	27,716	21,915	—20.3	—10.5	13.0
Macon	614	23,561	38.4	26,049	23,126	18,439	17,371	17,727	26,802	26,898	—9.6	12.6	25.4
Madison	811	51,268	63.2	47,041	43,702	38,119	37,625	31,267	26,451	26,427	9.0	7.6	14.6
Marengo	966	36,065	37.3	39,923	38,315	33,095	30,890	26,151	31,171	27,831	—9.7	4.2	15.8
Marion	743	22,008	29.6	17,495	14,494	11,347	9,364	6,059	11,182	7,833	25.8	20.7	27.7
Marshall [1]	602	32,669	54.3	28,553	23,289	18,935	14,585	9,871	11,472	8,846	14.4	22.6	23.0
Mobile	1,226	100,117	81.7	80,854	62,740	51,587	48,653	49,311	41,131	27,600	23.8	28.9	21.6
Monroe	1,012	28,884	28.5	27,155	23,666	18,990	17,091	14,214	15,667	12,013	6.4	14.7	24.6
Montgomery [1]	801	80,853	100.9	82,178	72,047	56,172	52,356	43,704	35,904	29,711	—1.6	14.1	28.3
Morgan [1]	587	40,196	68.5	33,781	28,820	24,089	16,428	12,187	11,335	10,125	19.0	17.2	19.6
Perry	737	25,373	34.4	31,222	31,783	29,332	30,741	24,975	27,724	22,285	—18.7	—1.8	8.4
Pickens	875	25,353	29.0	25,055	24,402	22,470	21,479	17,690	22,316	21,512	1.2	2.7	8.6
Pike	671	31,631	47.1	30,815	29,172	24,423	20,640	17,423	24,435	15,920	2.6	5.6	19.4
Randolph	590	27,064	45.9	24,659	21,647	17,219	16,575	12,006	20,059	11,581	9.8	13.9	25.7
Russell	655	27,448	41.9	25,937	27,083	24,093	24,837	21,636	26,592	19,548	5.8	—4.2	12.4
St. Clair	648	23,383	36.1	20,715	19,425	17,353	14,462	9,360	11,013	6,829	12.9	6.6	11.9
Shelby [1]	819	27,097	33.1	26,949	23,684	20,886	17,236	12,218	12,618	9,536	0.5	13.8	13.4
Sumter	908	25,569	28.2	28,699	32,710	29,574	28,728	24,109	24,035	22,250	—10.9	—12.3	10.6
Talladega [1]	755	41,005	54.3	37,921	35,773	29,346	23,360	18,064	23,520	18,624	8.1	6.0	21.9
Tallapoosa	763	29,744	39.0	31,034	29,675	25,460	23,401	16,963	23,827	15,584	—4.2	4.6	16.6
Tuscaloosa	1,346	53,680	39.9	47,559	36,147	30,352	24,957	20,081	23,200	18,056	12.9	31.6	19.1
Walker [1]	792	50,593	63.9	37,013	25,162	16,078	9,479	6,543	7,980	5,124	36.7	47.1	56.5
Washington	1,087	14,279	13.1	14,454	11,134	7,935	4,538	3,912	4,669	2,713	—1.2	29.8	40.3
Wilcox	896	31,080	34.7	33,810	35,631	30,816	31,828	28,377	24,618	17,352	—8.1	—5.1	15.6
Winston [1]	630	14,378	22.8	12,855	9,554	6,552	4,253	4,155	3,576	1,542	11.8	34.6	45.8

[1] CHANGES IN BOUNDARIES, ETC.

THE STATE.—Total for 1890 includes Indian population (384) specially enumerated, not distributed by counties.

BLOUNT.—Part taken to form part of Cullman in 1877, and parts annexed to Cullman between 1880 and 1890 and in 1901.

BULLOCK.—Part of Montgomery annexed in 1877.

CALHOUN.—Name changed from Benton in 1858; part of Cleburne annexed and part annexed to Cleburne in 1907.

CHILTON.—Name changed from Baker between 1870 and 1880; part of Dallas annexed in 1875.

CLAY.—Part annexed to Talladega in 1877; part of Talladega annexed in 1895.

CLEBURNE.—Part of Calhoun annexed and part annexed to Calhoun in 1907.

COLBERT.—Part annexed to Franklin between 1890 and 1900; part of Lawrence annexed between 1890 and 1900.

CULLMAN.—Organized from parts of Blount, Marshall, Morgan, and Winston in 1877, and parts of Blount annexed between 1880 and 1890 and in 1901.

DALE.—Part taken to form part of Houston in 1903.

DALLAS.—Part annexed to Chilton in 1875.

ELMORE.—Part of Montgomery annexed in 1877.

FRANKLIN.—Part of Colbert annexed between 1890 and 1900.

GENEVA.—Part taken to form part of Houston in 1903.

HENRY.—Part taken to form part of Houston in 1903.

HOUSTON.—Organized from parts of Dale, Geneva, and Henry in 1903.

JEFFERSON.—Part of Shelby annexed between 1880 and 1890; part annexed to Walker between 1890 and 1900.

LAMAR.—Name changed from Sanford between 1870 and 1880.

LAWRENCE.—Part annexed to Colbert between 1890 and 1900.

MARSHALL.—Part taken to form part of Cullman in 1877.

MONTGOMERY.—Parts annexed to Bullock and Elmore in 1877.

MORGAN.—Part taken to form part of Cullman in 1877.

SHELBY.—Part annexed to Jefferson between 1880 and 1890.

TALLADEGA.—Part of Clay annexed in 1877; part annexed to Clay in 1895.

WALKER.—Part of Jefferson annexed between 1890 and 1900.

WINSTON.—Part taken to form part of Cullman in 1877.

TABLE 2.—POPULATION OF COUNTIES BY MINOR CIVIL DIVISIONS: 1920, 1910, AND 1900.

[Precinct means election precinct. Counties showing totals but no comparative figures for election precincts for 1910 or 1900 have been redistricted at some time between the censuses. For other changes in boundaries, etc., between 1910 and 1920, see footnotes; for those between 1900 and 1910, see Reports of the Thirteenth Census: 1910, Vol. II, Table 1, p. 24. For population of incorporated places, see Table 3.]

MINOR CIVIL DIVISION.	1920	1910	1900
Autauga County	**18,908**	**20,038**	**17,015**
Precinct 1, Prattville, including Prattville city	5,102	5,745	4,679
Precinct 2, Washington	1,457	1,552	1,611
Precinct 3, Autaugaville, including Autaugaville town	2,411	2,257	2,273
Precinct 4, Mulberry	1,080	1,193	1,211
Precinct 5, Days Bend	343	391	499
Precinct 6, Milton	704	781	972
Precinct 7, Bethel	1,141	1,247	1,061
Precinct 8, Big Springs, including Billingsley town	1,258	1,452	841
Precinct 9, Independence	1,265	1,154	1,228
Precinct 10, Liberty	1,964	2,095	1,804
Precinct 11, Mountain Creek	1,290	1,340	961
Precinct 12, Statesville	893	831	775
Baldwin County	**20,730**	**18,178**	***13,194**
Precinct 1, Blackshear	1,076	1,293	.....
Precinct 2, Montgomery Hill and Latham	864	764	.....
Precinct 3, Stockton and Deans	1,880	1,432	.....
Precinct 4, Bay Minette, including Bay Minette town	2,693	2,336	.....
Precinct 5, Perdido and Lottie	1,710	1,012	.....
Precinct 6, Stapleton and Ducks	1,021	900	.....
Precinct 7, Holmans and Gateswood	1,011	757	.....
Precinct 8, Daphne	1,608	1,507	.....
Precinct 9, Loxley and Robertsdale	2,301	1,785	.....
Precinct 10, Fairhope and Zundels, including Fairhope town	1,963	2,025	.....
Precinct 11, Summerdale and Marlow	993	856	.....
Precinct 12, Seminole and Lillian	356	437	.....
Precinct 13, Elberta and Josephine	1,025	715	.....
Precinct 14, Foley and Magnolia Springs, including Foley town	1,214	1,019	.....
Precinct 15, Bon Secour and Palmetto Beach	1,015	1,340	.....
Barbour County	**32,067**	**32,728**	**35,152**
Precinct 1, Hawkinsville	1,499	1,413	1,873
Precinct 2, Spring Hill	2,092	2,236	2,728
Precinct 3, Mount Andrew	1,150	1,127	1,406
Precinct 4, Fort Browder, including White Oak Springs town	1,275	1,486	2,062
Precinct 5, Eufaula, including Eufaula city	7,237	7,302	7,972
Precinct 6, Williamsons	984	1,249	1,446
Precinct 7, Clayton, including Clayton town	2,986	3,717	4,101
Precinct 8, Starr Hill	1,587	1,197	1,318
Precinct 9, Louisville, including Louisville town	2,503	2,626	2,713
Precinct 10, Coxs Mills	1,827	1,808	1,654
Precinct 11, Richards	1,067	1,113	1,131
Precinct 12, Reeders Mill, including Blue Springs town	1,768	1,687	1,418
Precinct 13, Faulks, including Clio town	3,749	3,527	3,095
Precinct 14, Cotton Hill	561	516	486
Precinct 15, Grants	871	909	849
Precinct 16, Belcher	846	815	900
Bibb County	**23,144**	**22,791**	**18,498**
Precinct 1, Kingdom	2,826	2,384	3,297
Precinct 2, Scottsville [1]	709	1,242	1,452
Precinct 3, Hallman	1,346	784	862
Precinct 4, James, including Brent town	3,126	2,719	2,166
Precinct 5, Centerville, including Centerville town	2,078	2,148	2,099
Precinct 6, Six Mile	4,447	4,371	828
Precinct 7, Randolph	2,267	2,279	1,891
Precinct 8, Ashby	785	823	1,168
Precinct 9, River Bend	1,489	1,332	224
Precinct 10, Blocton, including Smith Hill and West Blocton towns	2,211	3,315	3,823
Precinct 11, McGraws [1]	790	729	688
Precinct 12, Eoline	618	665	.....
Precinct 13, Oldham Place [1]	452	.....	.....
Blount County	**25,538**	**21,456**	**[2] 23,119**
Precinct 1, Blount Springs	372	776	962
Precinct 2, Green Springs	877	689	749
Precinct 3, Moores [2]	653	.....	.....
Precinct 4, Pocahontas	845	543	427
Precinct 5, Blountsville, including Blountsville town	1,479	1,185	1,016
Precinct 6, Brooksville	671	564	677
Precinct 7, Summit	1,099	826	743
Precinct 8, Campbells [2]	864	1,457	1,162
Precinct 9, Hood	555	462	437
Precinct 10, Hardwick	947	547	478
Precinct 11, Chepultepec	841	763	720
Precinct 12, Cleveland	1,484	1,375	1,062
Precinct 13, Whites	1,245	1,010	696
Precinct 14, Remlap	456	469	388
Precinct 16, Selfville	658	869	576
Precinct 17, Royal	356	324	379
Blount County—Continued.			
Precinct 19, Walkers	707	611	617
Precinct 20, Bangor	349	413	507
Precinct 21, Joy	346	271	260
Precinct 22, Rays	1,248	1,085	1,008
Precinct 23, Nectar	604	467	398
Precinct 25, Reids Gap	913	736	658
Precinct 28, Thompsons	552	480	396
Precinct 29, Calverts	1,268	530	510
Precinct 30, Compton	123	198	544
Precinct 31, Lees Chapel	495	420	232
Precinct 32, Burgetts	594	526	435
Precinct 33, Liberty	845	812	963
Precinct 34, Concord	562	481	443
Precinct 35, Harmony	387	371	392
Precinct 36, Oneonta,[2] including Oneonta town	1,944	1,231	1,254
Precinct 37, Daileys	579	421	322
Precinct 38, Bright Star	620	544	450
Bullock County	**25,333**	**30,196**	**31,944**
Precinct 1, Midway, including Midway town	2,962	3,035	3,874
Precinct 2, Enon	1,227	1,477	1,469
Precinct 3, Union Springs, including Union Springs city	6,840	7,839	6,940
Precinct 4, Ridgely	1,459	1,697	1,867
Precinct 5, Indian Creek	1,287	1,259	1,479
Precinct 6, Perote, including Perote town	1,840	2,022	2,194
Precinct 7, Inverness	1,472	1,561	1,655
Precinct 8, Greenwood, including Fitzpatrick and Thompson towns	3,495	4,967	5,510
Precinct 9, Bruceville	1,307	1,705	1,884
Precinct 10, Post Oak	1,047	1,341	1,521
Precinct 11, Union Church	973	1,325	1,654
Precinct 12, Suspension	1,424	1,968	1,897
Butler County	**29,531**	**29,030**	**25,761**
Precinct 1, Starlington	1,575	1,435	1,209
Precinct 2, Shell	1,021	1,050	836
Precinct 3, Oaky Streak	641	632	565
Precinct 4, Dock	536	515	430
Precinct 5, Daisy	902	874	778
Precinct 6, Yellow Shanks	643	477	397
Precinct 7, Spring Hill	1,409	1,578	1,417
Precinct 8, Dead Fall	1,007	1,029	1,200
Precinct 9, Manningham	1,113	1,761	1,886
Precinct 10, Monterey	868	952	1,479
Precinct 11, Forest Home and Butler Springs	1,668	1,656	1,720
Precinct 12, Greenville, including Greenville city	7,016	7,594	6,341
Precinct 13, Garland	1,681	1,300	1,450
Precinct 14, Georgiana, including Chapman and Georgiana towns	5,144	4,007	2,793
Precinct 15, Mount Olive	615	575	447
Precinct 16, Rocky Creek	1,099	1,089	1,018
Precinct 17, Pigeon Creek	655	711	693
Precinct 18, Bolling, including Bolling town	958	979	735
Precinct 19, McKenzie, including McKenzie town	980	816	367
Calhoun County	**47,822**	**39,115**	**34,874**
Precinct 1, Jacksonville,[3] including Jacksonville city	3,003	3,424	2,230
Precinct 2, Alexandria [3]	1,631	2,219	2,019
Precinct 3, Weavers	1,048	1,041	967
Precinct 4, Coldwater	1,844	1,758	1,769
Precinct 5, Polkville	760	657	600
Precinct 6, Peeks Hill	462	516	583
Precinct 7, Hollingsworth [3]	989	816	777
Precinct 8, Greens Schoolhouse	1,031	968	806
Precinct 9, Piedmont, including Piedmont city	3,525	2,873	2,331
Precinct 10, Rabbit Town	844	881	961
Precinct 11, White Plains	1,464	1,377	1,232
Precinct 12, Iron City	986	962	1,208
Precinct 13, Oxford, including Hobson City and Oxford towns	2,744	2,559	2,712
Precinct 14, Sulphur Springs	1,118	849	882
Precinct 15, Anniston, including Blue Mountain town and wards 1 to 5 of Anniston city	18,185	14,602	11,008
Precinct 16, Ladiga	735	650	693
Precinct 17, De Armanville	927	1,032	1,181
Precinct 18, Ohatchie	965	885	813
Precinct 19, Duke [3]	751	683	897
Precinct 20, Oxanna, coextensive with ward 6 of Anniston city	2,418	30	1,205
Precinct 21, Snows	379	333	.....
Precinct 22, Wellington [3]	537	.....	.....
Precinct 23, Peaceburg [3]	653	.....	.....
Precinct 24, West Point [3]	823	.....	.....

* See headnote.

[1] BIBB.—Precinct 13 organized from parts of precincts 2 and 11 since 1910.

[2] BLOUNT.—Total for 1900 includes population (3,258) of precincts 3, 15, 18, 24, 26, and 27, annexed to Cullman County between 1900 and 1910. Precinct 3 organized from part of precinct 8 since 1910. Part of precinct 36, Oneonta (population 376 in 1920) annexed to Oneonta town since Jan. 1, 1920. Population of Oneonta, including this annexation, 1,252.

[3] CALHOUN.—Precincts organized since 1910: 22 from parts of 2 and 19; 23 from part of 2; 24 from parts of 1, 2, and 7.

TABLE 2.—POPULATION OF COUNTIES BY MINOR CIVIL DIVISIONS: 1920, 1910, AND 1900—Continued.

[Precinct means election precinct. Counties showing totals but no comparative figures for election precincts for 1910 or 1900 have been redistricted at some time between the censuses. For other changes in boundaries, etc., between 1910 and 1920, see footnotes; for those between 1900 and 1910, see Reports of the Thirteenth Census: 1910, Vol. II, Table 1, p. 24. For population of incorporated places, see Table 3.]

MINOR CIVIL DIVISION.	1920	1910	1900
Chambers County	**41,201**	**36,056**	**32,554**
Precinct 1, Standing Rock, including Standing Rock and Stroud towns and part of Five Points town	2,293	2,230	2,268
Precinct 2, Pearsons Cross Roads	1,932	1,892	1,733
Precinct 3, Milltown	2,259	2,355	2,276
Precinct 4, Wise	1,954	2,010	1,850
Precinct 5, Hamburg and Five Points, including part of Five Points town	3,035	2,778	2,672
Precinct 6, Fredonia, including part of Five Points town	1,700	1,994	2,033
Precinct 7, Lanett, including Lanett city	7,697	5,774	4,455
Precinct 8, Lafayette, including Lafayette town	4,206	3,847	3,929
Precinct 9, Ridge Grove	2,054	2,073	1,945
Precinct 10, New Harmony and Waverly, including Waverly town	2,198	2,216	2,038
Precinct 11, Oak Bowery	1,918	2,081	1,705
Precinct 12, Cusseta	1,799	1,761	1,765
Precinct 13, Langdale, Shawmut, River View, and Fairfax	8,156	5,045	3,885
Cherokee County	**20,862**	**20,226**	**21,096**
Precinct 1, Mud Creek	1,103	1,037	1,266
Precinct 2, Forney	1,366	1,278	1,229
Precinct 3, Tecumseh	561	892	1,312
Precinct 4, Spring Garden	788	1,597	1,334
Precinct 5, Spring Creek	1,165	1,045	1,092
Precinct 6, Center	2,301	1,778	1,903
Precinct 7, Coloma	1,097	1,073	933
Precinct 8, Plano	1,149	886	900
Precinct 9, Shop (Dixon)	1,050	972	1,190
Precinct 10, Round Mountain	716	658	1,009
Precinct 11, Sand Rock (Brindleys)	830	616	679
Precinct 12, Cedar Bluff, including Cedar Bluff town	1,128	979	1,146
Precinct 13, Gaylesville, including Gaylesville town	703	718	492
Precinct 14, Waterloo	966	916	945
Precinct 15, Broomtown	822	783	731
Precinct 16, Paden	775	674	886
Precinct 17, Cedar Springs	645	738	862
Precinct 18, Lawrence	703	835	861
Precinct 19, Stafford	442	370	607
Precinct 20, Ellis	641	573	605
Precinct 21, Lewis	510	505	607
Precinct 22, Leesburg	668	617	447
Precinct 23, Tucker (Lookout)	450	381	.....
Precinct 24, Mount Pleasant	283	305	.....
Chilton County	**22,770**	**23,187**	***16,522**
Precinct 1, Mullins Schoolhouse	550	396	.....
Precinct 2, Jemison, including Jemison town	1,894	1,965	.....
Precinct 3, Benson	747	616	.....
Precinct 4, Clanton, including Clanton town	5,124	4,327	.....
Precinct 5, Verbena	1,929	1,993	.....
Precinct 6, Kincheon	1,175	1,093	.....
Precinct 7, Maplesville, including Maplesville town	1,487	1,843	.....
Precinct 8, Stanton	1,492	2,600	.....
Precinct 9, Thorsby, including Thorsby town	1,800	1,631	.....
Precinct 10, Cooper	1,492	1,154	.....
Precinct 11, Cane Creek	641	553	.....
Precinct 12, Mineral Springs	912	1,164	.....
Precinct 13, Ocampo	852	1,028	.....
Precinct 14, Macedonia	891	919	.....
Precinct 15, Pletcher	1,233	1,296	.....
Precinct 16, Providence	551	609	.....
Choctaw County	**20,753**	**[4] 18,483**	**[4] 18,136**
Precinct 1 [4]	1,846	1,369	2,043
Precinct 2 [4]	1,523	1,300	1,442
Precinct 3	1,445	1,329	1,164
Precinct 4,[4] including Lisman town	1,950	1,134	1,322
Precinct 5 [4]	3,040	3,265	2,511
Precinct 6 [4]	1,094	1,239	1,585
Precinct 7, including Gilbertown town	2,298	2,125	1,995
Precinct 8	1,056	1,002	985
Precinct 9	1,102	1,289	1,257
Precinct 10	2,684	2,165	2,019
Precinct 11	1,155	1,172	1,327
Precinct 14,[4] including Riderwood town	1,560	.....	.....
Clarke County	**26,409**	**30,987**	**27,790**
Precinct 1, Gainestown	1,857	2,233	2,231
Precinct 2, Salt Works	1,378	1,682	1,747
Precinct 3, Jackson, including Jackson town	2,514	2,501	1,962
Precinct 4, Walker Springs	1,072	1,318	1,014
Clarke County—Continued.			
Precinct 5, Suggsville	1,093	1,152	1,142
Precinct 6, Gosport	878	904	882
Precinct 7, McLeods	602	568	688
Precinct 8, River Hill	928	1,148	1,047
Precinct 9, Good Springs	743	747	567
Precinct 10, Grove Hill [5]	2,200	3,382	2,859
Precinct 11, Anderson	803	939	938
Precinct 12, Gates [5]	350	700	825
Precinct 13, Coffeeville	2,610	3,107	2,548
Precinct 14, Clarkesville	853	891	810
Precinct 15, New Prospect	335	369	321
Precinct 16, Tallahatta Springs	365	506	598
Precinct 17, Cane Creek	826	849	987
Precinct 18, Pleasant Hill, including Fulton town	1,606	1,609	965
Precinct 19, Campbell	1,686	1,626	1,533
Precinct 20, Bashi	668	967	767
Precinct 21, Choctaw Corner, including Thomasville town	2,669	3,729	3,359
Precinct 22, Dickinson [5]	373	.....	.....
Clay County	**22,645**	**21,006**	**17,099**
Precinct 1, Delta	1,353	1,366	1,134
Precinct 2, Copper Mine	1,233	1,079	817
Precinct 3, Fox Creek	1,850	1,710	1,494
Precinct 4, Wesobulga	1,295	1,136	965
Precinct 5, Coleta	503	618	490
Precinct 6, Ashland, including Ashland town	4,629	3,581	2,891
Precinct 7, Hollins	725	1,166	759
Precinct 8, Brownville	648	733	818
Precinct 9, Millerville	1,254	1,135	1,098
Precinct 10, Wicker	1,506	1,451	1,358
Precinct 11, Almond	1,432	1,173	1,102
Precinct 12, Idaho	675	829	346
Precinct 13, Lineville, including Lineville town	3,323	2,729	1,636
Precinct 14, Pinckneyville	853	938	939
Precinct 15, Union	581	454	402
Precinct 16, Bowden	124	253	255
Precinct 17, Horse Creek	183	147	113
Precinct 18, Poll Bridge	478	508	482
Cleburne County	**13,360**	**13,385**	**13,206**
Precinct 1, Borden Springs	695	873	823
Precinct 2, Oak Level	989	998	1,163
Precinct 3, Muscadine, including Muscadine town	875	923	953
Precinct 4, Edwardsville, including Edwardsville town	1,055	1,160	1,381
Precinct 5, Shoal Creek	153	146	229
Precinct 6, Heflin, including Heflin town	1,737	1,540	1,407
Precinct 7, Bells Mills	452	635	748
Precinct 8, Abernathy	1,683	1,421	1,348
Precinct 9, Lost Creek	2,369	2,274	1,734
Precinct 10, Arbacoochee	833	899	896
Precinct 11, Pine Knot	850	745	554
Precinct 12, Chulafinnee	1,173	1,154	1,040
Precinct 13, Buckhorn	(6)	105	228
Precinct 14, Kentuck	57	71	79
Precinct 15, Fruithurst, including Fruithurst town	439	471	623
Coffee County	**30,070**	**26,119**	**20,972**
Precinct 1, Oldtown	928	729	478
Precinct 2, Damelly Cross Roads	760	668	625
Precinct 3, Brannen	674	597	801
Precinct 4, Childersville	503	519	512
Precinct 5, Tilmans Mill	460	458	468
Precinct 6, Elba,[7] including Elba town	3,285	2,277	2,144
Precinct 7, Peacock [7]	2,249	2,491	2,035
Precinct 8, Grant	2,154	1,911	1,458
Precinct 9, Clintonville, including New Brockton town	2,343	2,541	2,099
Precinct 10, Victoria [7]	1,728	1,609	1,725
Precinct 11, Simmons Mill	1,140	1,089	1,088
Precinct 12, Centerville	1,346	1,398	1,177
Precinct 13, Haw Ridge	304	292	280
Precinct 14, Holley [7]	887	841	690
Precinct 15, Deanville [7]	1,095	1,338	1,099
Precinct 16, Kimmeys Mill	1,007	893	410
Precinct 17, Enterprise, including Enterprise city	4,872	4,135	2,316
Precinct 18, Paul	810	680	438
Precinct 19, Carpenter	521	421	405
Precinct 20, Parker	1,164	842	724
Precinct 21, Woodland Grove [7]	343	390	.....
Precinct 22, Wise Mill [7]	662	.....	.....
Precinct 23, Leverett [7]	835	.....	.....

* See headnote.

[4] CHOCTAW.—Totals for 1910 and 1900 include population (1,094 in 1910; 486 in 1900) of precincts 12 and 15, annexed to precincts 2 and 1, respectively, since 1910. Precinct 14 organized from parts of precincts 4, 5, and 6 since 1910.

[5] CLARKE.—Precinct 22 organized from parts of precincts 10 and 12 since 1910.

[6] CLEBURNE.—No population reported for precinct 13 in 1920.

[7] COFFEE.—Precinct 22 organized from parts of precincts 6, 10, 15, and 21, and precinct 23 organized from parts of precincts 7 and 14, since 1910.

TABLE 2.—POPULATION OF COUNTIES BY MINOR CIVIL DIVISIONS: 1920, 1910, AND 1900—Continued.

[Precinct means election precinct. Counties showing totals but no comparative figures for election precincts for 1910 or 1900 have been redistricted at some time between the censuses. For other changes in boundaries, etc., between 1910 and 1920, see footnotes; for those between 1900 and 1910, see Reports of the Thirteenth Census: 1910, Vol. II, Table 1, p. 24. For population of incorporated places, see Table 3.]

MINOR CIVIL DIVISION.	1920	1910	1900
Colbert County	**31,997**	**24,802**	**22,341**
Precinct 1, Brick	1,370	1,282	936
Precinct 2, Tuscumbia, including Tuscumbia city	5,980	5,424	4,295
Precinct 3, Barton	899	904	888
Precinct 4, Cherokee, including Cherokee town	1,974	1,670	1,903
Precinct 5, Riverton	943	906	1,012
Precinct 6, Dickson	748	759	841
Precinct 7, Rock Creek	420	468	515
Precinct 8, Srygley	411	303	328
Precinct 9, Wheeler	927	924	844
Precinct 10, Poplar Creek	621	374	516
Precinct 11, Leighton, including Leighton town	3,143	2,800	2,700
Precinct 12, Camp Smith	718	440	317
Precinct 13, Pride	528	490	582
Precinct 14, Spring Valley	1,114	866	986
Precinct 15, Allsboro	740	607	651
Precinct 16, Sheffield, including Sheffield city	10,739	5,765	4,285
Precinct 17, Alexander	722	820	742
Conecuh County	**24,593**	**21,433**	**17,514**
Precinct 1, Mixons	1,441	1,454	1,357
Precinct 2, Fork of Sepulga	854	1,042	871
Precinct 3, Mill [8]	2,052	2,168	1,657
Precinct 4, Belleville [8]	2,298	2,573	1,938
Precinct 5, Brushy Creek	1,322	1,070	753
Precinct 6, Castleberry, including Castleberry town	2,842	1,683	1,415
Precinct 7, Brooklyn	1,983	1,713	1,366
Precinct 8, Jamestown	1,408	1,031	1,056
Precinct 9, Oldtown	2,743	2,554	2,150
Precinct 10, Gravella	1,372	1,246	1,192
Precinct 11, Evergreen, including Evergreen town	2,909	3,056	2,458
Precinct 12, Sparta	156	220	174
Precinct 13, Repton, including Repton town	1,303	975	598
Precinct 14, Callihan	770	648	520
Precinct 15, Loree [8]	1,140	.....	.....
Coosa County	**14,839**	**16,634**	**16,144**
Precinct 1, Brooksville, including Equality town	914	1,186	1,048
Precinct 2, Nixburg	1,136	1,602	1,527
Precinct 3, Socapatoy, including Kellyton town	1,387	1,373	1,247
Precinct 4, Goodwater, including Goodwater town	1,874	1,678	1,679
Precinct 5, Mount Olive	745	727	690
Precinct 6, Hanover	769	622	645
Precinct 7, Rockford, including Rockford town	1,310	1,433	1,547
Precinct 8, McCords	441	643	703
Precinct 9, Concord	289	495	565
Precinct 10, Flint Hill	232	326	295
Precinct 11, Weogufka, including Weogufka town	1,089	1,403	1,038
Precinct 12, Jordan	827	702	771
Precinct 13, Marble Valley	1,121	1,025	884
Precinct 14, Lewis	218	195	549
Precinct 15, Travellers Rest	807	1,082	1,376
Precinct 16, Crows	406	536	578
Precinct 17, Lauderdale	717	852	942
Precinct 18, Fixico	176	266	.....
Precinct 19, Hissip	381	488	.....
Covington County	**38,103**	**32,124**	**15,346**
Precinct 1, Andalusia, [9] including Andalusia city	6,057	4,388	2,051
Precinct 2, Fairfield [9]	1,123	1,444	1,036
Precinct 3, Opp, [9] including Opp and Poley towns	4,123	3,324	1,012
Precinct 4, Rose Hill	1,360	1,180	940
Precinct 5, Shirley	548	545	487
Precinct 6, Loango	934	876	622
Precinct 7, Watkins	901	1,003	491
Precinct 8, Davis Shop	597	423	694
Precinct 9, Florala, [9] including Florala city	4,615	4,115	762
Precinct 10, Hart, [9] including Falco town	1,975	1,934	948
Precinct 11, Westover	1,488	1,324	861
Precinct 12, Red Level, including Red Level town	1,501	1,563	783
Precinct 13, Green Bay [9]	985	1,206	748
Precinct 14, Copperas Head	1,453	1,457	924
Precinct 15, Gantt [9]	1,384	1,162	688
Precinct 16, Straughns Schoolhouse	1,603	1,597	676
Precinct 17, Williams	535	448	374
Precinct 18, River Falls, including River Falls town	2,486	1,930	826
Precinct 19, George	722	584	423
Precinct 20, Sanford	1,446	1,531	.....
Precinct 21, Carolina [9]	872	.....	.....
Precinct 22, McRae [9]	664	.....	.....
Precinct 23, Bulah [9]	731	.....	.....

[8] CONECUH.—Precinct 15 organized from parts of precincts 3 and 4 since 1910.
[9] COVINGTON.—Precincts organized since 1910: 21 from parts of 1, 2, and 10; 22 from part of 9; 23 from parts of 3 and 13. Name of Gantt precinct changed from Hamptonville since 1910.

MINOR CIVIL DIVISION.	1920	1910	1900
Crenshaw County	**23,017**	**23,313**	**19,668**
Precinct 1, Surles and Coleman	1,035	1,165	1,351
Precinct 2, Danielville	1,028	1,036	867
Precinct 3, Bradleyton, including Petrey town	1,891	1,895	1,688
Precinct 4, Honoraville and Gravill Hill	1,289	1,175	931
Precinct 5, Fullers Crossroads and Live Oak	1,514	1,510	1,226
Precinct 6, Rutledge and Roberson, including Rutledge town	2,832	2,855	2,855
Precinct 7, Dorman and Vidette	1,620	1,563	1,378
Precinct 8, Leon and Theba	1,310	1,186	1,054
Precinct 9, Mount Ida, including Brantley town	2,529	2,541	1,607
Precinct 10, New Providence, including Glenwood town	1,561	1,281	998
Precinct 11, Bullock and Host	1,186	1,272	1,509
Precinct 12, Aiken and Pleasant Home	1,074	1,169	1,122
Precinct 13, Saville and Highland Home	1,582	1,508	1,269
Precinct 14, Luverne and Vernledge, including Luverne town	1,910	2,426	1,094
Precinct 15, Dozier, including Dozier and Searight towns	656	731	719
Cullman County	**33,034**	**28,321**	***17,849**
Precinct 1, Cullman, including Cullman city	6,234	4,670	.....
Precinct 2, Good Hope	878	682	.....
Precinct 3, Hanceville, including Hanceville town	2,119	1,864	.....
Precinct 4, Garden City	490	415	.....
Precinct 5, Stouts Mountain	366	832	.....
Precinct 6, Country	711	776	.....
Precinct 7, Arkadelphia	889	836	.....
Precinct 8, Antioch	330	333	.....
Precinct 9, Cold Spring	724	634	.....
Precinct 10, Bremen	741	1,002	.....
Precinct 11, Trimble	1,234	1,299	.....
Precinct 12, Crane Hill	1,158	1,176	.....
Precinct 13, Adams	736	720	.....
Precinct 14, Logan	885	756	.....
Precinct 15, Jones Chapel	1,379	1,094	.....
Precinct 16, Willow Spring	465	393	.....
Precinct 17, Ebenezer	1,805	1,307	.....
Precinct 18, Vinemont	1,686	1,173	.....
Precinct 19, Kings	2,005	1,305	.....
Precinct 20, Baileyton	2,043	1,690	.....
Precinct 21, Joppa (Findley), including Joppa town	1,714	1,371	.....
Precinct 22, Holly Pond, including Holly Pond town	1,753	1,777	.....
Precinct 23, Berlin [10]	977	1,227	.....
Precinct 24, Walter [10]	1,031	989	.....
Precinct 25, Weltie [10]	681	.....	.....
Dale County	**22,711**	**21,608**	**[11] 21,189**
Precinct 1, Ozark, including Ozark city	4,147	3,647	2,777
Precinct 2, Westville	840	889	903
Precinct 3, Daleville	3,280	3,335	2,540
Precinct 4, Newton, including Newton town	1,951	1,585	2,871
Precinct 5, Arguta	566	619	.....
Precinct 6, Pinckard, including Pinckard town	1,633	1,677	.....
Precinct 7, Rocky Head, including part of Ariton town	1,539	1,419	1,251
Precinct 8, Midland City, including Midland City town	2,395	2,070	1,572
Precinct 9, Echo	1,573	1,440	1,446
Precinct 10, Clopton	650	608	444
Precinct 11, Skipperville	1,207	1,348	1,740
Precinct 12, Barnes Cross Roads, including part of Ariton town	1,539	1,396	1,411
Precinct 13, Bells Schoolhouse	603	638	583
Precinct 14, Ewell	788	937	871
Dallas County	**54,697**	**[12] 53,401**	**[12] 54,657**
Precinct 1, Plantersville	982	1,131	860
Precinct 2, Summerfield	907	1,084	1,202
Precinct 3, Woodlawn	994	1,046	1,309
Precinct 4, Valley Creek	1,743	1,411	4,516
Precinct 5, Harrells	567	681	718
Precinct 6, Dublin	413	512	700
Precinct 7, Martins	2,014	1,762	2,376
Precinct 8, Orrville, including Orrville town	2,190	1,988	2,034
Precinct 9, Lexington	2,429	2,307	2,444
Precinct 10, River	2,285	2,199	2,100
Precinct 11, Pine Flat	1,630	1,755	1,461
Precinct 12, Oldtown	1,856	1,542	1,827
Precinct 13, Pleasant Hill	1,701	1,521	1,633
Precinct 14, Richmond	1,009	1,009	1,221
Precinct 15, Portland	1,084	1,091	1,042
Precinct 16, Cahaba	1,374	1,440	1,552
Precinct 22, Burnsville	1,385	1,977	1,987
Precinct 23, Union	1,908	2,246	2,614
Precinct 24, Pences [12]	1,077	1,157	1,261

* See headnote.
[10] CULLMAN.—Precinct 25 organized from parts of precincts 23 and 24 since 1910.
[11] DALE.—Total for 1900 includes population (2,789) of old precincts 5 and 6, taken to form part of Houston County between 1900 and 1910.
[12] DALLAS.—Totals for 1910 and 1900 include population (293 and 276, respectively) of precinct 26, annexed to precincts 24 and 29 since 1910.

TABLE 2.—POPULATION OF COUNTIES BY MINOR CIVIL DIVISIONS: 1920, 1910, AND 1900—Continued.

[Precinct means election precinct. Counties showing totals but no comparative figures for election precincts for 1910 or 1900 have been redistricted at some time between the censuses. For other changes in boundaries, etc., between 1910 and 1920, see footnotes; for those between 1900 and 1910, see Reports of the Thirteenth Census: 1910, Vol. II, Table 1, p. 24. For population of incorporated places, see Table 3.]

MINOR CIVIL DIVISION.	1920	1910	1900
Dallas County—Continued.			
Precinct 25, Liberty Hill	1,502	1,616	1,759
Precinct 27, Vernon	978	1,095	1,299
Precinct 28, Marion Junction	1,114	1,141	950
Precinct 29, Browns [12]	1,334	1,577	1,756
Precinct 30, Kings	1,579	1,429	1,202
Precinct 31, Smyly	719	781	794
Precinct 32, Elm Bluff	719	764	625
Precinct 33, Carlowville	860	655	1,018
Precinct 34, Boykins	600	1,028	916
Precinct 35, Mitchells	2,155	1,514	2,473
Precinct 36, coextensive with Selma city	15,589	13,649	8,713
Dekalb County	**34,426**	**28,261**	**23,558**
Precinct 1, Brindleys	604	534	614
Precinct 2, Walkers Chapel	970	832	888
Precinct 3, Brandon	232	236	199
Precinct 4, Hendrixville	251	319	298
Precinct 5, Van Buren	823	830	915
Precinct 6, Collinsville, including Collinsville town	1,342	1,138	960
Precinct 7, Lebanon	618	705	824
Precinct 8, Hudsons Mill	261	326	182
Precinct 9, Fort Payne, including Fort Payne city	2,837	2,042	1,772
Precinct 10, Collins	458	396	425
Precinct 11, Valley Head	993	764	692
Precinct 12, Phillips	528	447	527
Precinct 13, Sulphur Springs	816	705	733
Precinct 14, Deerhead	872	659	748
Precinct 15, Pine Grove	2,431	1,674	1,088
Precinct 16, Blue Pond	2,732	1,951	1,007
Precinct 17, Grahams	2,406	1,939	1,545
Precinct 18, Lathamville	3,279	2,906	2,848
Precinct 19, Poplar Springs	1,442	1,061	730
Precinct 20, Moores	826	568	622
Precinct 21, Ellisons	604	608	425
Precinct 22, Portersville	326	329	400
Precinct 23, Crumleys	1,737	1,643	1,334
Precinct 24, Whitons	1,375	1,177	955
Precinct 25, Corinth	1,966	1,392	892
Precinct 26, Lydia	991	900	667
Precinct 27, Johnsons	1,771	1,519	934
Precinct 28, Fishers Mill	390	317	334
Precinct 29, Loveless	485	344	.....
Elmore County	**28,085**	**28,245**	**26,099**
Precinct 1, Colemans	1,338	1,441	1,656
Precinct 2, Channahatchee	1,376	1,154	1,250
Precinct 3, Tallassee, including Tallassee city	3,247	3,098	4,178
Precinct 4, Mitchells Mill (Ware)	1,175	1,418	1,219
Precinct 5, Sandtuck	1,342	1,326	944
Precinct 6, Central	1,011	1,360	1,172
Precinct 7, Buyck	1,042	1,056	1,189
Precinct 8, Wetumpka, including part of Wetumpka town	3,477	3,752	3,207
Precinct 9, Cold Spring	2,190	2,266	2,009
Precinct 10, Robinson Springs	974	1,019	769
Precinct 11, Titus	583	683	583
Precinct 12, Weoka	1,074	1,058	1,008
Precinct 13, Friendship	742	810	1,150
Precinct 14, Lightwood	775	566	417
Precinct 15, Eclectic, including Eclectic town	1,817	1,407	1,176
Precinct 16, Edgewood	1,190	1,163	1,207
Precinct 17, Elmore	1,536	1,534	1,215
Precinct 18, West Wetumpka, including part of Wetumpka town	2,684	2,531	1,750
Precinct 19, Neman	602	603	.....
Escambia County	**22,464**	**18,889**	**11,320**
Precinct 1, Pine Grove	1,039	939	843
Precinct 2, Parker	1,371	1,388	1,003
Precinct 3, Brewton, including Brewton city and East Brewton town	6,528	5,695	3,240
Precinct 4, Pollard, including Flomaton and Pollard towns	3,255	3,041	1,639
Precinct 5, Owen	1,465	1,719	1,214
Precinct 6, Jack Springs	3,048	1,699	929
Precinct 7, Canoe, including Atmore town	4,955	3,614	1,830
Precinct 8, Wilsons	203	352	337
Precinct 9, Macedonia	600	442	285
Etowah County	**47,275**	**39,109**	**[13] 27,361**
Precinct 1, Gadsden, including part of Gadsden city	13,555	9,544	4,753
Precinct 2, Phillips	664	716	815
Precinct 3, Kansas	418	359	385
Precinct 4, Hokes Bluff	1,627	1,364	1,385
Precinct 5, Ball Play	766	694	692
Precinct 6, Turkeytown	345	427	.....
Precinct 7, Brocks	770	643	639
Precinct 8, Fairview	749	443	386
Precinct 9, Keener	374	409	449

[12] DALLAS.—For footnote, see preceding page.

MINOR CIVIL DIVISION.	1920	1910	1900
Etowah County—Continued.			
Precinct 10, Duck Springs	935	924	1,054
Precinct 11, Cox [13]	816	752	911
Precinct 12, Chandler	838	703	522
Precinct 13, Aurora [13]	761	981	963
Precinct 14, Walnut Grove, including Walnut Grove town	524	515	587
Precinct 15, Clear Creek	492	472	463
Precinct 16, Gum Springs	587	617	893
Precinct 17, Attalla, including Attalla city	4,150	3,337	1,972
Precinct 18, Hoppers	579	395	377
Precinct 19, Reaves	614	388	527
Precinct 20, Warrior	343	261	342
Precinct 21, Short Creek [13]	1,379	1,637	1,164
Precinct 22, Howelton [13]	464	530	366
Precinct 23, Reese	598	1,198	369
Precinct 24, Union	524	424	518
Precinct 25, Keysburg	923	946	914
Precinct 26, East Gadsden	1,411	1,209	768
Precinct 27, Hollis	1,280	1,068	1,017
Precinct 28, Gilbert [13]	402	643	695
Precinct 29, Alabama City, including Alabama City and part of Gadsden city	7,121	5,663	2,429
Precinct 30, Coats Bend	544	450	.....
Precinct 31, Riddles Bend	179	179	.....
Precinct 32, Altoona, including Altoona town	1,202	1,158	.....
Precinct 33, Carlisle [13]	1,011	.....	.....
Precinct 34, Whortons Bend [13]	330	.....	.....
Fayette County	**18,365**	**16,248**	**14,132**
Precinct 1, Fayette, [14] including Fayette town	3,404	2,608	2,098
Precinct 2, Ridge	606	630	447
Precinct 3, North River	690	597	697
Precinct 4, Berry	713	686	421
Precinct 5, Russell [14]	976	1,076	974
Precinct 6, Coles	823	708	599
Precinct 7, Hico	746	799	768
Precinct 8, Collins	514	574	500
Precinct 9, Holly Springs, including Berry Station town	1,238	1,018	717
Precinct 10, Lee	820	736	766
Precinct 11, Brown	1,119	876	861
Precinct 12, Webster [14]	670	757	672
Precinct 13, Boley Springs	800	476	482
Precinct 14, Gilpin	833	935	861
Precinct 15, Clear Creek	482	435	341
Precinct 16, Thompson	751	939	824
Precinct 17, Stonewall	800	790	628
Precinct 18, Bylor	819	746	651
Precinct 19, Fords	531	464	482
Precinct 20, Georges Creek	437	398	343
Precinct 21, Hankins [14]	216	.....	.....
Precinct 22, Sugar Creek [14]	377	.....	.....
Franklin County	**22,011**	**19,369**	**16,511**
Precinct 1, Newburg [15]	1,849	1,855	1,656
Precinct 2, Russellville, including Russellville city	5,740	5,438	5,122
Precinct 3, Frankfort	741	759	777
Precinct 4, Pleasant Site	1,214	1,063	1,024
Precinct 5, Red Bay, including Red Bay town	2,178	1,271	654
Precinct 6, Burleson, including Vina town	1,529	1,344	920
Precinct 7, Belgreen	1,233	1,325	1,565
Precinct 8, Hodges, including Hodges town	2,292	2,116	1,067
Precinct 9, Mountain Springs and Phil Campbell, [15] including Phil Campbell town	2,287	1,653	1,300
Precinct 10, Rockwood	1,107	1,300	1,058
Precinct 11, Hills	359	261	342
Precinct 12, Stouts	1,038	984	1,026
Precinct 13, Dime [15]	444	.....	.....
Geneva County	**29,315**	**26,230**	**[16] 19,096**
Precinct 3, Malvern, including Malvern town	2,505	2,239	1,785
Precinct 4, Fadette	2,106	1,764	1,497
Precinct 5, Dundee, including Slocomb town	2,729	3,271	1,694
Precinct 6, Tate Schoolhouse	1,973	1,646	1,149
Precinct 7, St. Paul, including Hartford town	3,437	2,750	1,582
Precinct 8, Noblins, including Black town	2,152	2,190	1,101
Precinct 9, Campbells	1,991	1,661	1,050
Precinct 10, Geneva, including Geneva town	3,008	2,404	2,111
Precinct 11, Beaver Dam, including Coffee Springs town	1,875	1,693	774
Precinct 12, Marl	777	716	418
Precinct 13, Piney Grove, including Samson town	3,230	2,950	1,001
Precinct 14, Gilmores	644	527	336
Precinct 15, Lowrey	1,034	759	542
Precinct 16, Hacoda	1,384	1,349	836
Precinct 17, Cowans	470	311	340

[13] ETOWAH.—Total for 1900 includes population (1,006) of precincts 6 and 30, not returned separately. Precinct 33 organized from parts of precincts 11, 13, 21, and 22, and precinct 34 organized from part of precinct 28, since 1910.

[14] FAYETTE.—Precinct 21 organized from part of precinct 1, and precinct 22 from parts of precincts 5 and 12, since 1910.

[15] FRANKLIN.—Precinct 13 organized from parts of precincts 1 and 9 since 1910.

[16] GENEVA.—Total for 1900 includes population (2,830) of precincts 1 and 2, taken to form part of Houston County between 1900 and 1910.

TABLE 2.—POPULATION OF COUNTIES BY MINOR CIVIL DIVISIONS: 1920, 1910, AND 1900—Continued.

[Precinct means election precinct. Counties showing totals but no comparative figures for election precincts for 1910 or 1900 have been redistricted at some time between the censuses. For other changes in boundaries, etc., between 1910 and 1920, see footnotes; for those between 1900 and 1910, see Reports of the Thirteenth Census: 1910, Vol. II, Table 1, p. 24. For population of incorporated places, see Table 3.]

MINOR CIVIL DIVISION.	1920	1910	1900
Greene County	**18,133**	**22,717**	**24,182**
Precinct 1, Eutaw, including Eutaw town	2,886	4,010	3,995
Precinct 2, Forkland	2,404	3,075	2,944
Precinct 3, Tishabee	1,637	1,959	1,820
Precinct 4, Boligee	2,475	2,632	2,994
Precinct 6, Mount Hebron	1,361	1,522	1,629
Precinct 7, Clinton	1,650	2,262	2,682
Precinct 8, Pleasant Ridge	660	849	1,291
Precinct 9, Mantua	1,189	1,384	1,448
Precinct 10, Union	1,187	1,559	1,423
Precinct 11, Knoxville	1,042	1,211	1,311
Precinct 12, Springfield	954	1,253	1,404
Precinct 13, West Greene	682	1,001	1,241
Hale County	**24,289**	**27,863**	**[17] 31,011**
Precinct 1, Havana	848	876	1,048
Precinct 2, Akron, including Akron town	2,191	1,710	1,090
Precinct 3, Harrison	524	462	920
Precinct 4, Greensboro, including Greensboro town	5,129	5,416	6,737
Precinct 5, Newbern, including Newbern town	1,469	2,084	1,628
Precinct 6, Sawyerville	2,858	3,365	1,146
Precinct 7, Cedarville	1,581	2,262	3,070
Precinct 8, Prairieville	2,056	2,998	3,316
Precinct 9, Lanoville	1,608	2,682	2,305
Precinct 10, Halls Store	1,017	981	1,070
Precinct 11, Five Mile	466	583	779
Precinct 12, Moundville, including Moundville town	2,601	2,287	1,907
Precinct 13, Phipps	327	350	400
Precinct 14, Geddie	207	246	300
Precinct 16, Stewarts Station	1,127	1,250	1,067
Precinct 18, Ingrem	280	331	333
Henry County	**21,547**	**20,943**	***36,147**
Precinct 1, Headland, including Headland town	3,470	3,204	.....
Precinct 2, Balkum	1,847	1,833	.....
Precinct 3, Douglas Crossroads	1,036	1,127	.....
Precinct 4, Halesburg	1,022	1,020	.....
Precinct 5, Hardwicksburg	1,590	1,499	.....
Precinct 6, Capps	1,532	1,608	.....
Precinct 7, Newville, including Newville town	2,053	1,766	.....
Precinct 8, Curetons	472	427	.....
Precinct 9, Reynolds	420	537	.....
Precinct 10, Abbeville, including Abbeville town	3,054	2,857	.....
Precinct 11, Shorterville	1,810	1,704	.....
Precinct 12, Centerville	1,194	1,329	.....
Precinct 13, Lawrenceville	1,087	1,142	.....
Precinct 14, Edwin	960	890	.....
Houston County	**37,334**	**32,414**	.....
Precinct 1, Wicksburg and Jellico	1,860	1,690	.....
Precinct 2, Brannan Stand	1,466	1,422	.....
Precinct 3, Dothan, including Dothan city	12,197	8,672	.....
Precinct 4, Piney Grove and Taylor	2,377	2,059	.....
Precinct 5, Madrid	2,101	1,700	.....
Precinct 6, Cottonwood, including Cottonwood town	2,502	2,231	.....
Precinct 7, Center Schoolhouse	1,776	1,740	.....
Precinct 8, Cowarts, including Webb town	2,352	2,389	.....
Precinct 9, Kinsey	770	684	.....
Precinct 10, Ashford, including Ashford town	2,266	1,837	.....
Precinct 11, Grangeburg and Crosby	2,085	1,931	.....
Precinct 12, Gordon, including Gordon and Pansey towns	2,183	2,325	.....
Precinct 13, Columbia, including Columbia town	2,719	3,045	.....
Precinct 14, Harpers Schoolhouse	680	689	.....
Jackson County	**35,864**	**[18] 32,918**	**[18] 30,508**
Precinct 1, Bridgeport,[18] including Bridgeport city	3,152	2,947	1,936
Precinct 3, Stevenson,[18] including Stevenson town	2,844	2,044	1,532
Precinct 4, Bryant[18]	294	714	668
Precinct 5, Kash	1,236	925	943
Precinct 6, Fackler	1,437	1,354	1,228
Precinct 7, Bass	878	828	1,081
Precinct 8, Cave Spring	382	518	648
Precinct 9, Allison	438	630	560
Precinct 10, Hollywood, including Hollywood town	2,305	1,449	1,808
Precinct 11, Pisgah	1,333	878	1,082
Precinct 12, Langston, including Langston town	739	619	676
Precinct 13, Tupelo	835	883	818
Precinct 14, Larkinsville, including Larkinsville town	1,047	1,001	1,236
Precinct 15, Hunts Store	335	352	512
Precinct 16, Woodville, including Woodville town	796	764	773
Precinct 17, Trenton	544	628	729
Precinct 18, Collins	798	877	853

*See headnote.

[17] HALE.—Total for 1900 includes population (3,895) of precincts 15 and 17, annexed to other precincts between 1900 and 1910.

[18] JACKSON.—Totals for 1910 and 1900 include population (941 and 990, respectively) of precinct 2, annexed to precincts 1 and 3 since 1910. Precinct 39 organized from part of precinct 4 since 1910.

MINOR CIVIL DIVISION.	1920	1910	1900
Jackson County—Continued.			
Precinct 19, Bishop	390	479	550
Precinct 20, Kyles Spring	700	858	955
Precinct 21, Scottsboro, including Scottsboro town	3,545	3,282	2,918
Precinct 22, Sanders	195	183	248
Precinct 23, Paint Rock, including Paint Rock town	1,022	1,416	1,247
Precinct 24, Section	1,409	1,059	876
Precinct 25, Harmony	242	292	419
Precinct 26, Garth	380	422	486
Precinct 27, Holly Tree	447	435	426
Precinct 28, Dutton	2,051	1,420	1,146
Precinct 29, Gross Spring	825	847	658
Precinct 30, Haigwood	1,453	1,049	649
Precinct 31, Holly Spring	77	128	121
Precinct 32, Limrock	653	672	1,161
Precinct 33, Hambrick	145	207	178
Precinct 34, Princeton	546	378	337
Precinct 35, Crow	194	219	.....
Precinct 36, Aspel	395	344	.....
Precinct 37, Winniger	194	347	.....
Precinct 38, Rosilee	955	529	.....
Precinct 39, Long Island [18]	653	.....	.....
Jefferson County	**310,054**	**226,476**	**[19] 140,420**
Precinct 1	1,072	870	774
Precinct 2,[19] including ward 5 of Bessemer city	8,320	5,333	3,209
Precinct 3	2,454	3,304	3,236
Precinct 4	500	438	528
Precinct 5	632	1,407	337
Precinct 6	1,084	1,244	604
Precinct 7 [19]	5,104	2,196	2,031
Precinct 8	1,977	1,872	3,357
Precinct 9,[19] exclusive of part of Birmingham city	7,688	5,515	7,227
Precinct 10,[19] exclusive of part of Birmingham city	1,173	1,091	2,400
Precinct 11,[19] including Boyles and Tarrant City towns	4,150	2,669	1,597
Precinct 12, including Leads town	2,245	1,451	1,358
Precinct 13	1,561	2,233	1,471
Precinct 14	629	671	783
Precinct 15	1,842	1,518	1,322
Precinct 16	2,684	2,258	1,014
Precinct 17, including Warrior town	2,731	2,280	2,533
Precinct 18, including Brookside and Cardiff towns	2,712	2,182	5,050
Precinct 19	2,165	1,385	734
Precinct 20, including Irondale town	3,181	3,699	1,864
Precinct 22	1,647	1,478	3,232
Precinct 23	736	537	604
Precinct 24	560	397	419
Precinct 25	2,042	1,571	1,105
Precinct 26	419	397	351
Precinct 27	240	371	418
Precinct 28	737	405	751
Precinct 29,[19] including Sandusky town, but exclusive of part of Birmingham city	1,925	1,678	10,076
Precinct 30	3,198	1,748	314
Precinct 31	1,017	1,154	762
Precinct 32	1,859	900	592
Precinct 33,[19] including Lipscomb town and wards 1 to 4 of Bessemer city	20,098	16,962	11,239
Precinct 34,[19] exclusive of part of Birmingham city	108	([19])	8,989
Precinct 35	535	666	681
Precinct 36,[19] exclusive of part of Birmingham city	240	163	908
Precinct 38, including Graysville and Pinkney City towns	1,661	1,809	2,627
Precinct 39	3,153	2,433	2,241
Precinct 40 [19]	1,070	1,731	1,509
Precinct 41	1,200	359	343
Precinct 42,[19] exclusive of part of Birmingham city	2,502	1,995	3,126
Precinct 43	889	748	247
Precinct 44	1,016	748	757
Precinct 45,[19] exclusive of part of Birmingham city	3,194	3,391	6,515
Precinct 47	2,286	914	.....
Precinct 48	1,162	2,094	.....
Precinct 49 [19]			
Precinct 52,[19] exclusive of part of Birmingham city	6,893	1,501	.....
Precinct 50	3,292	2,929	.....
Precinct 51	1,229	1,096	.....
Precinct 53,[19] coextensive with Fairfield city	5,003	.....	.....
Precinct 54,[19] including Inglenook town but exclusive of part of Birmingham city	1,849	.....	.....
Precinct 55,[19] including Brighton city	5,575	.....	.....
Birmingham city,[19] comprising precincts 21, 37, 46, and parts of 9, 10, 29, 34, 36, 42, 45, 52, and 54	178,806	132,685	38,415

[19] JEFFERSON.—Total for 1900 includes population (2,770) of precincts 21 and 37, annexed to Birmingham city between 1900 and 1910. Precinct 34 returned in 1910 as being wholly in Birmingham city. Annexations since 1910: Part of precinct 2 (Jonesboro town) to Bessemer city; parts of Birmingham city to precincts 29 and 53. Precincts organized since 1910: 52 from parts of 45 and 49; 53 from part of 7; 54 from part of 11; 55 from parts of 33 and 40. Precinct 49 and that part of precinct 52 outside Birmingham city not returned separately. Birmingham city not returned by precincts; total population of precincts 9, 10, 29, 34, 36, 42, 45, 52, and 54, can not, therefore, be shown separately.

TABLE 2.—POPULATION OF COUNTIES BY MINOR CIVIL DIVISIONS: 1920, 1910, AND 1900—Continued.

[Precinct means election precinct. Counties showing totals but no comparative figures for election precincts for 1910 or 1900 have been redistricted at some time between the censuses. For other changes in boundaries, etc., between 1910 and 1920, see footnotes; for those between 1900 and 1910, see Reports of the Thirteenth Census: 1910, Vol. II, Table 1, p. 24. For population of incorporated places, see Table 3.]

MINOR CIVIL DIVISION.	1920	1910	1900
Lamar County	**18,149**	**17,487**	**16,084**
Precinct 1, Vernon, including Vernon town	1,338	1,608	1,417
Precinct 2, Lawrence	1,065	1,045	984
Precinct 3, Sizemore	787	931	701
Precinct 4, Brown	1,142	781	620
Precinct 5, Goode	269	312	358
Precinct 6, Hensen	610	524	450
Precinct 7, Millville	994	675	696
Precinct 8, Pine Springs	617	598	607
Precinct 9, Moscow, including Sulligent town	2,794	2,401	2,092
Precinct 10, Military Springs	674	805	800
Precinct 11, Betts	718	803	851
Precinct 12, Trulls	1,017	942	993
Precinct 13, Vail	620	668	714
Precinct 14, Millport, including Millport town	1,253	1,278	815
Precinct 15, Steen, including Kennedy town	1,097	847	754
Precinct 16, Strickland	808	998	1,113
Precinct 17, Wilson	686	605	899
Precinct 18, Ridge	860	855	895
Precinct 19, Bell	345	343	325
Precinct 20, Curry	455	468	.....
Lauderdale County	**30,556**	**30,936**	**26,559**
Precinct 1, Mitchells	2,406	1,480	738
Precinct 2, Rogersville, including Rogersville town	2,576	2,633	2,128
Precinct 3, Lexington	1,890	1,514	935
Precinct 4, Crossroads	1,871	1,670	1,347
Precinct 5, Greenhill	2,011	1,696	1,535
Precinct 6, Center Star	1,369	1,554	1,096
Precinct 7, Killen	1,110	982	1,001
Precinct 8, Blackburn	1,133	787	840
Precinct 9, St. Florian	962	740	718
Precinct 10, Florence, including Florence city	14,315	8,863	8,265
Precinct 11, Cloverdale	2,242	1,714	1,330
Precinct 12, Oakland	1,551	1,344	1,250
Precinct 13, Woodland	1,079	1,194	1,222
Precinct 14, Chapel	842	558	637
Precinct 15, Gravelly Springs	817	953	845
Precinct 16, Smithsonia	508	655	713
Precinct 17, Waterloo, including Waterloo town	1,547	1,435	1,314
Precinct 18, Spains	770	610	636
Precinct 19, Atlas	557	554	.....
Lawrence County	**24,307**	**21,984**	**20,124**
Precinct 1, Hillsboro, including Hillsboro town	2,063	1,887	1,576
Precinct 2, Courtland, including Courtland town	2,488	2,676	2,720
Precinct 2½, Town Creek,[20] including Town Creek town	2,450	2,487	2,086
Precinct 3, Red Bank	839	849	831
Precinct 4, Mountain Home	1,689	1,436	1,671
Precinct 5, Wolf Spring [20]	1,432	1,509	1,463
Precinct 6, Mount Hope [20]	1,898	1,944	2,001
Precinct 7, Moulton,[20] including Moulton town	4,483	3,926	3,303
Precinct 8, Pinhook	979	1,173	1,503
Precinct 9, Oakville [20]	1,812	1,813	2,024
Precinct 10, Morris Chapel [20]	1,668	1,127	946
Precinct 11, Shiloh	863	1,157	.....
Precinct 12, Kitchens [20]	738	.....	.....
Precinct 13, Hatton [20]	905	.....	.....
Lee County	**32,821**	**32,867**	**31,826**
Precinct 1, Beulah	855	986	1,094
Precinct 2, Opelika, including Opelika city	8,202	8,485	7,790
Precinct 3, Ridge Grove	1,606	1,621	1,657
Precinct 4, Roxana	933	1,520	1,062
Precinct 5, Loachapoka	1,937	1,771	1,684
Precinct 6, Auburn, including Auburn city	3,840	3,381	3,615
Precinct 7, Grahams Store	1,931	2,013	2,013
Precinct 8, Salem	2,057	2,001	2,071
Precinct 9, Meadows Crossroads	1,024	1,161	1,230
Precinct 10, Phenix, coextensive with Phenix City	5,432	4,555	4,437
Precinct 11, Wacoochee	1,030	1,071	1,203
Precinct 12, Meadows Crossroads	1,111	925	1,022
Precinct 13, Floyds Mill	1,035	1,179	1,167
Precinct 14, Smiths Station	1,828	2,198	1,781
Limestone County	**31,341**	**26,880**	**22,387**
Precinct 1, Athens, including Athens city	6,848	4,811	3,333
Precinct 2, Shoalford	2,842	2,182	1,443
Precinct 3, Sand Springs	2,740	2,027	1,091
Precinct 4, Pettusville	1,187	1,149	1,159
Precinct 5, Gilbertsboro	1,949	1,247	1,208
Precinct 6, Wickham	1,626	1,644	1,419
Precinct 7, Pleasant Grove	1,556	1,494	1,244
Precinct 8, Big Creek	1,769	1,405	1,262
Precinct 9, Georgia	1,769	1,758	1,590
Precinct 10, Slough	2,605	2,576	1,763

[20] LAWRENCE.—Precinct 12 organized from parts of precincts 9 and 10, and precinct 13 from parts of precincts 2½, 5, 6, and 7, since 1910.

MINOR CIVIL DIVISION.	1920	1910	1900
Limestone County—Continued.			
Precinct 11, Mooresville, including Mooresville town	1,840	1,545	1,711
Precinct 12, Richland	730	799	1,024
Precinct 13, Greenbrier	907	1,336	1,209
Precinct 14, Quid Nunc	1,612	1,305	1,358
Precinct 15, Elkmont, including Elkmont town	1,361	1,602	1,483
Lowndes County	**25,406**	**31,894**	**35,651**
Precinct 1, Benton	851	1,026	1,094
Precinct 2, Church Hill	1,076	1,000	1,240
Precinct 3, Collirene	1,141	1,417	1,882
Precinct 4, Gordonsville	2,153	2,237	2,391
Precinct 5, Farmersville	374	523	634
Precinct 6, Braggs	469	740	770
Precinct 7, Hickory Hill	532	774	998
Precinct 8, Hopewell	671	1,072	1,146
Precinct 9, Mount Willing	1,132	1,617	2,072
Precinct 10, Fort Deposit, including Fort Deposit town	1,747	2,232	2,963
Precinct 11, Sandy Ridge	2,103	2,480	2,873
Precinct 12, Calhoun	1,865	2,381	2,421
Precinct 13, Prairie Hill	712	784	864
Precinct 14, Hayneville	1,895	2,306	2,289
Precinct 15, Letohatchie	857	1,663	1,981
Precinct 16, Steep Creek	1,127	1,502	1,518
Precinct 17, Pintlala	2,192	2,336	2,172
Precinct 18, Lowndesboro	1,672	2,285	2,618
Precinct 19, St. Clair	1,009	1,178	1,392
Precinct 20, White Hall	1,091	1,315	1,174
Precinct 21, Wyndham	737	1,026	1,159
Macon County	**23,561**	**26,049**	**23,126**
Precinct 1, Tuskegee, including Tuskegee city	6,425	6,801	5,737
Precinct 2, Little Texas	1,111	1,081	797
Precinct 3, Society Hill	1,809	2,079	1,896
Precinct 4, Warrior Stand	3,394	3,020	3,127
Precinct 5, Cotton Valley	1,727	3,104	2,775
Precinct 6, Honey Cut, including Hardaway town	1,570	1,903	1,957
Precinct 7, Cross Keys	1,888	2,309	2,040
Precinct 8, Franklin	1,532	1,584	1,178
Precinct 9, Notasulga, including Notasulga town	3,148	2,986	2,568
Precinct 10, La Place	957	1,182	1,051
Madison County	**51,268**	**47,041**	**43,702**
Precinct 1, Huntsville, including Huntsville city	12,180	11,245	14,642
Precinct 2, Newmarket	1,462	1,502	1,497
Precinct 3, Maysville	2,119	1,796	1,963
Precinct 4, Colliers	1,320	1,185	1,353
Precinct 5, Vienna, including New Hope town	1,519	1,391	1,426
Precinct 6, Whitesburg	1,892	2,071	2,247
Precinct 7, Triana	1,325	1,721	1,736
Precinct 8, Madison, including Madison town	1,706	2,040	1,862
Precinct 9, Cluttsville	2,102	1,929	1,872
Precinct 10, Madison Crossroads	2,898	2,104	1,039
Precinct 11, Meridianville	3,187	2,889	2,747
Precinct 12, Hazel Green	2,060	1,670	1,550
Precinct 13, Poplar Ridge	1,042	1,029	1,064
Precinct 14, Wells	174	226	319
Precinct 15, Gurley, including Gurley town	1,345	1,405	1,628
Precinct 16, Deposit	1,475	1,187	1,045
Precinct 17, Plevna	766	650	595
Precinct 18, Clouds Cove	255	239	258
Precinct 19, Owens Crossroads	1,252	1,108	1,073
Precinct 20, Dallas	2,850	2,201	1,763
Precinct 21, Monrovia	1,891	1,750	1,071
Precinct 22, Hurricane	1,029	1,078	952
Precinct 23, Sulphur Springs	1,337	1,073	.....
Precinct 24, West Huntsville [21]	1,806	3,543	.....
Precinct 25, Merrimack [21]	2,276	.....	.....
Marengo County	**36,065**	**39,923**	**38,315**
Precinct 1, Macon	1,519	2,215	2,258
Precinct 2, Demopolis, including Demopolis city	6,040	5,443	5,130
Precinct 3, Jefferson	2,378	2,353	2,054
Precinct 4, Spring Hill	1,030	1,327	1,899
Precinct 5, Dayton, including Dayton town	1,847	2,407	3,151
Precinct 6, Faunsdale, including Faunsdale town	2,703	3,812	3,575
Precinct 7, McKinley	1,524	1,757	2,129
Precinct 8, Linden, including Linden town	2,629	3,127	2,612
Precinct 9, Hills	1,035	1,240	1,976
Precinct 10, Nanafalia	1,397	1,718	1,333
Precinct 11, Dixons Mills	1,415	1,551	1,237
Precinct 12, Shiloh	2,038	2,301	2,397
Precinct 13, Hampden	1,944	1,860	1,536

[21] MADISON.—Precinct 25 organized from part of precinct 24 since 1910.

TABLE 2.—POPULATION OF COUNTIES BY MINOR CIVIL DIVISIONS: 1920, 1910, AND 1900—Continued.

[Precinct means election precinct. Counties showing totals but no comparative figures for election precincts for 1910 or 1900 have been redistricted at some time between the censuses. For other changes in boundaries, etc., between 1910 and 1920, see footnotes; for those between 1900 and 1910, see Reports of the Thirteenth Census: 1910, Vol. II, Table 1, p. 24. For population of incorporated places, see Table 3.]

MINOR CIVIL DIVISION.	1920	1910	1900
Marengo County—Continued.			
Precinct 14, Horse Creek	900	1,022	777
Precinct 15, Pineville	1,375	1,249	1,175
Precinct 16, Sweetwater	1,662	1,620	1,521
Precinct 17, Hoboken	666	993	843
Precinct 18, Jacksons Store	607	738	964
Precinct 19, Thomaston, including Thomaston town	2,475	2,115	1,748
Precinct 20, Myrtlewood	881	1,075	.....
Marion County	**22,008**	**17,495**	**14,494**
Precinct 1, Hamilton, including Hamilton town	2,702	2,187	1,667
Precinct 2, Rye	647	621	709
Precinct 3, Camp	385	408	338
Precinct 4, Bexar	991	793	907
Precinct 5, Shottsville	918	890	683
Precinct 6, Reids	1,257	890	831
Precinct 7, Hackleburg, including Hackleburg town	2,032	1,426	1,142
Precinct 8, Bear Creek, including Bear Creek town	1,866	1,471	906
Precinct 9, Kimbrough	1,124	1,095	814
Precinct 10, Howells	991	818	643
Precinct 11, Pearces Mills	610	570	659
Precinct 12, Clarks	1,051	679	586
Precinct 13, Baccus	870	794	825
Precinct 14, Winfield, including Winfield town	1,852	1,511	2,016
Precinct 15, Guin, including Guin town	1,973	1,319	1,151
Precinct 16, Pikeville	534	464	617
Precinct 17, Barnesville	433	408	.....
Precinct 18, Brilliant	1,772	1,151	.....
Marshall County	**32,669**	**28,553**	**23,289**
Precinct 1, Guntersville, including Guntersville town	2,101	1,484	1,240
Precinct 2, Crossroads	391	356	374
Precinct 3, Big Springs	253	230	274
Precinct 4, Albertville, including Albertville town	4,322	3,820	2,479
Precinct 5, Jay Bird	1,038	914	651
Precinct 6, Wakefield	548	491	620
Precinct 7, Claysville	767	620	622
Precinct 8, Bosharts	775	634	517
Precinct 9, Kennamers	417	430	500
Precinct 10, Honeycomb	410	321	424
Precinct 11, Paint Rock	750	731	723
Precinct 12, Oleander [22]	1,097	2,005	1,884
Precinct 13, Rock Spring	1,774	1,478	1,040
Precinct 14, Warrenton [22]	1,324	1,605	1,386
Precinct 15, Red Hill	507	572	491
Precinct 16, Friendship	2,169	2,145	1,787
Precinct 17, Kirbys	805	831	1,006
Precinct 18, Thompsons	1,828	1,541	1,278
Precinct 19, Bucksnort	722	682	576
Precinct 20, Red Apple, including Boaz town	3,087	2,654	1,444
Precinct 21, Crawford [22]	671	2,141	1,536
Precinct 22, Reed Brake	1,380	1,209	1,061
Precinct 23, Wrights	795	647	498
Precinct 24, Hooper	1,107	1,012	878
Precinct 25, Grassy [22]	938	.....	.....
Precinct 26, Arab, [22] including Arab town	1,474	.....	.....
Precinct 27, Union Grove [22]	1,219	.....	.....
Mobile County	**100,117**	**80,854**	[23] **62,740**
Precinct 1, Citronelle, including Citronelle town	2,174	2,151	1,800
Precinct 2, Mount Vernon	2,615	2,498	1,277
Precinct 3, Beaver Meadow	619	674	586
Precinct 4, Andrew Malones	355	489	444
Precinct 5, Creola	674	881	459
Precinct 6, Oak Grove	716	527	728
Precinct 7, Albrittons	539	732	454
Precinct 8, Carvers	739	676	620
Precinct 9, Whistler	9,555	4,298	3,432
Precinct 10, Toulminville [23]	5,854	3,114	1,465
Precinct 11, Napoleonville [23]	4,120	3,557	1,281
Precinct 12, Spring Hill	1,273	938	699
Precinct 13, Wheelerville	495	608	601
Precinct 14, McGills	255	104	204
Precinct 15, Grand Bay	1,107	691	578
Precinct 16, St. Elmo	792	665	456
Precinct 17, Theodore	967	1,279	759
Precinct 18, Bayou Le Batre	960	719	551
Precinct 19, Heron Bayou	169	307	622
Precinct 20, Steeleys	447	200	205

[22] MARSHALL.—Precincts organized since 1910: 25 from parts of 12, 14, and 21; 26 from part of 21; 27 from part of 12.

[23] MOBILE.—Total for 1900 includes population (3,867) of precincts 27 and 28 and part of county not located in any precinct, annexed to Mobile city and to precinct 26 between 1900 and 1910. Name of Toulminville precinct changed from Kosters, and precinct 31 organized from parts of precincts 11 and 21, since 1910.

MINOR CIVIL DIVISION.	1920	1910	1900
Mobile County—Continued.			
Precinct 21, Red Store [23]	850	1,273	1,244
Precinct 22, Bairds Mill	445	411	325
Precinct 23, Alonzo Thomas Store	693	587	455
Precinct 24, Henry Pierces	465	436	400
Precinct 25, Coden	290	255	332
Precinct 26, Sommes	828	694	427
Precinct 29, Chunchula	573	242	.....
Precinct 30, Dauphin Island	291	327	.....
Precinct 31, Government Street Loop [23]	480	.....	.....
Mobile city	60,777	51,521	38,469
Monroe County	**28,884**	**27,155**	**23,666**
Precinct 1, Mount Pleasant	1,659	1,783	1,348
Precinct 2, Perdue Hill	2,075	2,782	2,745
Precinct 3, Monroeville, including Monroeville town	3,119	2,779	3,304
Precinct 4, Burnt Corn	1,173	1,250	1,006
Precinct 5, Tunnel Springs	2,129	1,870	1,962
Precinct 6, Ridge	1,053	1,100	1,101
Precinct 7, Franklin	2,608	2,450	2,252
Precinct 8, Bells Landing	1,664	1,748	1,887
Precinct 9, Buena Vista, including Vredenburgh town	2,685	1,724	1,837
Precinct 10, Pineville, including Beatrice and Nadawah towns	2,550	2,382	1,963
Precinct 11, Simpkinsville	804	911	999
Precinct 12, Midway	1,062	1,238	1,340
Precinct 13, Jeddo	2,512	2,058	1,832
Precinct 14, Jones Mill, including Jones Mill town	3,791	3,080	.....
Montgomery County	**80,853**	**82,178**	[24] **72,047**
Precinct 1, comprising ward 1, Montgomery city	5,636	4,577	4,026
Precinct 2, comprising ward 2, Montgomery city	9,405	8,885	6,437
Precinct 3, comprising ward 3, Montgomery city	4,147	3,287	3,629
Precinct 4, comprising ward 4, Montgomery city	7,635	6,635	8,424
Precinct 5, comprising ward 5, Montgomery city	5,044	4,666	5,070
Precinct 6, comprising ward 6, Montgomery city	4,075	4,117	2,760
Precinct 7, [24] comprising ward 7, Montgomery city	8,122	5,969	.....
Precinct 8, Dooley	1,359	2,082	2,365
Precinct 9, McGehee	1,906	2,771	3,562
Precinct 10, Killough	2,349	2,194	3,039
Precinct 11, Robertson Crossroads	2,318	3,400	3,089
Precinct 12, Porters	2,299	3,367	3,465
Precinct 13, Pine Level	1,379	1,406	1,639
Precinct 14, Dublin	1,584	1,685	1,842
Precinct 15, Tuckers	2,581	2,681	2,857
Precinct 16, Union Academy	2,000	1,987	2,077
Precinct 17, Pike Road	2,304	3,034	3,100
Precinct 18, Old Elam	2,488	3,046	3,484
Precinct 19, Kendall	7,038	5,995	4,237
Precinct 20, Walkers, [24] including Capital Heights town	3,862	3,913	3,226
Precinct 21, Mount Meigs	2,416	3,399	3,252
Precinct 22, Snowdoun	969	1,582	.....
Precinct 23, Cloverdale, [24] coextensive with Cloverdale town	537	.....	.....
Morgan County	**40,196**	**33,781**	**28,820**
Precinct 1, Decatur, including Decatur city	5,090	4,845	4,169
Precinct 2, Lanes	932	718	691
Precinct 3, Danville	1,192	1,086	1,130
Precinct 4, Gibson	1,353	1,301	1,159
Precinct 5, Falkville, including Falkville town	1,669	1,530	2,548
Precinct 6, Lawrence Cove [25]	523	689	644
Precinct 7, Apple Grove	456	389	492
Precinct 8, Valhermosa Springs	858	1,113	2,051
Precinct 9, Somerville	3,104	2,574	2,169
Precinct 10, Hartsell, including Hartsell city	4,179	3,373	2,503
Precinct 11, Trinity, including Trinity town	1,135	1,130	1,440
Precinct 12, Priceville	1,374	1,037	883
Precinct 13, Flint, including Flint town	816	692	1,092
Precinct 14, Nunns Mill	416	395	436
Precinct 15, Wolf	837	667	599
Precinct 16, Shady Grove	812	569	729
Precinct 17, Eva	1,152	658	396
Precinct 18, Ryans Crossroads	643	606	470
Precinct 19, Albany, including Albany city and Fairview town	9,212	7,153	5,169
Precinct 20, Laceys Spring	826	881	.....
Precinct 21, Lacon	1,102	950	.....
Precinct 22, Oak Ridge	477	367	.....
Precinct 23, Austinville, including Austinville town	1,670	1,058	.....
Precinct 24, Gum Pond [25]	368	.....	.....

[24] MONTGOMERY.—Total for 1900 includes population (467) of old precinct 17, annexed to Montgomery city between 1900 and 1910. Part of precinct 20 taken to form precinct 23 and part annexed to precinct 7 since 1910.

[25] MORGAN.—Precinct 24 organized from part of precinct 6 since 1910.

TABLE 2.—POPULATION OF COUNTIES BY MINOR CIVIL DIVISIONS: 1920, 1910, AND 1900—Continued.

[Precinct means election precinct. Counties showing totals but no comparative figures for election precincts for 1910 or 1900 have been redistricted at some time between the censuses. For other changes in boundaries, etc., between 1910 and 1920, see footnotes; for those between 1900 and 1910, see Reports of the Thirteenth Census: 1910, Vol. II, Table 1, p. 24. For population of incorporated places, see Table 3.]

MINOR CIVIL DIVISION.	1920	1910	1900
Perry County	**25,373**	**31,222**	**31,783**
Precinct 1, Marion, including Marion city	5,190	5,222	5,078
Precinct 2, Hamburg	1,225	1,990	2,145
Precinct 3, Uniontown, including Uniontown town	3,659	4,485	4,504
Precinct 4, Scotts	1,397	2,883	3,086
Precinct 5, Cleveland	813	806	817
Precinct 6, Brush Creek	908	1,045	854
Precinct 7, Oldtown	1,727	1,863	1,967
Precinct 8, Severe	1,359	1,308	1,300
Precinct 9, Pinetucky	811	932	1,020
Precinct 10, Heards	377	614	599
Precinct 11, Perryville	912	1,127	1,300
Precinct 12, Oak Grove	1,069	1,262	1,380
Precinct 13, Radfordville	1,250	1,313	1,265
Precinct 14, Cunningham	1,321	1,818	1,937
Precinct 15, Walthalls	1,532	2,238	2,323
Precinct 16, Popes	1,823	2,316	2,208
Pickens County	**25,353**	**25,055**	**24,402**
Precinct 1, Shelton	796	722	715
Precinct 2, Palmetto	692	540	610
Precinct 3, Vail	586	569	594
Precinct 4, Providence	541	442	499
Precinct 5, Henry	1,181	1,524	1,502
Precinct 6, Yorkville (Ethelville)	1,043	1,380	1,219
Precinct 7, Beard	973	810	818
Precinct 8, Reform, including Reform town	2,074	1,329	1,240
Precinct 9, Corrs	1,100	1,025	902
Precinct 10, Gordo, including Gordo town	1,761	1,996	1,345
Precinct 11, Bostic	717	742	832
Precinct 12, Spring Hill	529	516	611
Precinct 13, Pickensville, including Pickensville town	1,594	1,721	2,010
Precinct 14, Carrollton, including Carrollton town	2,618	2,249	1,565
Precinct 15, Speeds Mills	629	508	586
Precinct 16, Ralleigh	666	664	754
Precinct 17, Pleasant Grove	191	202	231
Precinct 18, Olney	605	742	800
Precinct 19, Franconia, including Aliceville town	2,682	2,511	2,013
Precinct 20, Memphis	447	556	784
Precinct 21, Cochrane	859	1,161	1,296
Precinct 22, Vienna	398	773	745
Precinct 23, Bethany	1,309	1,084	1,173
Precinct 24, Pine Grove	687	582	578
Precinct 25, Whitten	675	707	980
Pike County	**31,631**	**30,815**	**29,172**
Precinct 1, Troy,[26] including Troy city	8,163	7,500	6,767
Precinct 2, Orion	1,683	1,960	1,966
Precinct 3, China Grove	952	1,026	899
Precinct 4, Oates Crossroads	1,466	1,660	1,472
Precinct 5, Monticello	984	899	1,091
Precinct 6, Tanyard, including Banks town	1,482	1,476	1,352
Precinct 7, Dixon, including Brundidge town	3,851	3,533	3,385
Precinct 8, Grimes	1,286	1,435	1,495
Precinct 9, Darbys[26]	2,139	2,251	2,177
Precinct 10, Goshen Hill, including Goshen town	2,222	2,090	1,681
Precinct 11, Mitchells	1,253	1,150	1,446
Precinct 12, Josie	1,593	1,663	1,472
Precinct 13, Linwood	1,012	1,037	769
Precinct 14, Spring Hill	1,688	1,772	1,721
Precinct 15, Indian Branch	1,280	1,363	1,479
Precinct 16, Little Oak[26]	577	.....	.....
Randolph County	**27,064**	**24,659**	**21,647**
Precinct 1, Saxons	763	761	800
Precinct 2, Morrisons	1,126	946	1,005
Precinct 3, Rockdale	1,319	1,276	1,411
Precinct 4, Lamar	2,874	2,778	2,472
Precinct 5, High Shoals	2,690	2,453	2,115
Precinct 6, Wedowee, including Wedowee town	3,260	3,060	2,997
Precinct 7, Fox Creek	841	835	981
Precinct 8, Almond, including Wadley town	1,633	1,841	1,157
Precinct 9, Louina	1,538	1,589	1,510
Precinct 10, Roanoke, including Roanoke city	6,730	4,873	3,007
Precinct 11, Rock Mills, including Rock Mills town	1,436	1,483	1,505
Precinct 12, Bacon Level	891	917	1,031
Precinct 13, Halpins	1,009	903	752
Precinct 14, Pine Hill	954	944	904
Russell County	**27,448**	**25,937**	**27,083**
Precinct 1, Girard, including Girard city	7,943	7,355	6,440
Precinct 2, Crawford	1,468	1,390	1,783
Precinct 3, Marvyn	1,730	2,019	2,216

[26] PIKE.—Precinct 16 organized from parts of precincts 1 and 9 since 1910.

MINOR CIVIL DIVISION.	1920	1910	1900
Russell County—Continued.			
Precinct 4, Uchee	1,432	1,348	1,740
Precinct 5, Hurtsboro, including Hurtsboro town	3,876	3,212	2,331
Precinct 6, Hatchechubbee	1,758	1,678	1,493
Precinct 7, Seale, including Seale town	3,797	2,938	4,358
Precinct 8, Oswichee	2,640	2,821	2,695
Precinct 9, Jernigan	1,276	1,340	1,699
Precinct 10, Glennville	1,528	1,836	2,328
St. Clair County	**23,383**	**20,715**	**19,425**
Precinct 1, Ashville, including Ashville town	2,289	2,067	2,446
Precinct 2, Friendship	798	764	719
Precinct 3, Odenville, including Odenville town	2,806	2,652	1,278
Precinct 4, Springville, including Springville town	2,027	1,910	2,210
Precinct 5, Slate	548	437	466
Precinct 6, Steeles Depot	710	707	944
Precinct 7, Ferguson	245	239	356
Precinct 8, Greensport	700	638	704
Precinct 9, Ragland, including Ragland town	1,814	1,416	1,135
Precinct 10, Coal City[27] } Precinct 24, New Coal City Depot[27]	1,260	1,404	1,527
Precinct 11, Seddon	231	349	540
Precinct 12, Easonville	1,057	960	1,129
Precinct 13, Kellys Creek	732	800	649
Precinct 14, Dunlap	258	345	435
Precinct 15, Eden, including Eden and Pell City towns	2,556	2,074	868
Precinct 16, Cook Springs[27]	365	[27] 626	498
Precinct 17, Moody	2,097	778	811
Precinct 18, Caldwell	664	620	634
Precinct 19, Cropwell	752	705	811
Precinct 20, Riverside, including Riverside town	606	729	892
Precinct 21, Fairview	342	350	373
Precinct 22, Chandler Mountain	323	145	.....
Precinct 23, Stewart X Roads[27]	203	(27)	.....
Shelby County	**27,097**	**26,949**	**23,684**
Precinct 1, Columbiana, including Columbiana town	3,540	3,593	3,502
Precinct 2, Spring Creek	698	706	770
Precinct 3, Calera, including Calera town	1,621	1,679	1,703
Precinct 4, Montevallo, including Montevallo and Wilton towns	3,260	3,292	3,308
Precinct 5, Bamford	398	334	420
Precinct 6, Helena, including Helena town	2,362	1,405	1,495
Precinct 7, Saginaw and Siluria	2,307	2,116	1,831
Precinct 8, Chelsea	1,212	1,493	1,174
Precinct 9, Wilsonville, including Wilsonville town	2,043	2,144	2,192
Precinct 10, Harpersville, including part of Vincent town	1,903	1,996	2,080
Precinct 11, Westover	626	636	769
Precinct 12, Acton	1,076	1,282	444
Precinct 13, Bold Springs	282	283	418
Precinct 14, Vandiver	442	467	550
Precinct 15, Sterrett	512	887	727
Precinct 16, Vincent, including part of Vincent town	1,389	1,435	1,348
Precinct 17, Pelham	823	1,100	602
Precinct 18, Dunnavant	530	469	351
Precinct 19, Maylene and Boothton	2,073	1,032	.....
Sumter County	**25,569**	**28,699**	**32,710**
Precinct 1, Black Bluff	706	1,000	1,091
Precinct 2, Gaston	573	624	647
Precinct 3, Thornville	614	840	911
Precinct 4, Earbees	1,016	1,381	974
Precinct 5, Intercourse	1,061	739	934
Precinct 6, York, including York town	2,855	2,297	2,243
Precinct 7, Livingston, including Livingston town	2,380	2,700	3,389
Precinct 8, Brewersville	1,897	1,844	2,293
Precinct 9, Belmont	1,757	1,770	1,888
Precinct 10, Bluffport	427	641	835
Precinct 11, Jones Bluff, including Epes town	1,777	2,308	2,417
Precinct 12, Sumterville	1,612	2,116	2,735
Precinct 13, Payneville	1,075	859	1,118
Precinct 14, Gainesville, including Gainesville town	1,516	2,014	2,620
Precinct 15, Lacy	1,093	1,522	1,951
Precinct 16, Preston, including Geiger town	899	1,336	1,497
Precinct 17, Hares	830	887	1,169
Precinct 18, Cuba, including Cuba town	1,673	1,735	1,419
Precinct 19, Warsaw	1,503	1,624	2,059
Precinct 20, Cotohaga	305	462	520

[27] ST. CLAIR.—Precinct 24 organized from part of precinct 10 since 1910; not returned separately in 1920. Precincts 16 and 23 not returned separately in 1910; population shown for precinct 16 includes that of precinct 23 for that year.

TABLE 2.—POPULATION OF COUNTIES BY MINOR CIVIL DIVISIONS: 1920, 1910, AND 1900—Continued.

[Precinct means election precinct. Counties showing totals but no comparative figures for election precincts for 1910 or 1900 have been redistricted at some time between the censuses. For other changes in boundaries, etc., between 1910 and 1920, see footnotes; for those between 1900 and 1910, see Reports of the Thirteenth Census: 1910, Vol. II, Table 1, p. 24. For population of incorporated places, see Table 3.]

MINOR CIVIL DIVISION.	1920	1910	1900
Talladega County	**41,005**	**37,921**	**35,773**
Precinct 1, Lincoln (Blue Eye), including Lincoln town	2,867	2,757	2,811
Precinct 2, Estaboga	1,629	1,534	1,675
Precinct 3, Silver Run	1,246	1,217	1,571
Precinct 4, Ironaton (Chinnabee), including Ironaton town	1,581	2,127	1,738
Precinct 5, Talladega, including Talladega city	8,504	7,580	6,897
Precinct 6, Alpine	1,555	1,454	1,308
Precinct 7, Renfroe (East), including Renfroe town	1,241	1,178	1,231
Precinct 8, Laniers	1,711	1,669	1,573
Precinct 9, Risers (Wewoka)	1,524	1,556	1,700
Precinct 10, Fayetteville, including Talladega Springs town	2,150	2,439	2,532
Precinct 11, Sylacauga, including Gantts Quarry town, and Mignon and Sylacauga cities	8,118	5,312	4,055
Precinct 12, Childersburg, including Childersburg town	2,157	2,531	1,993
Precinct 13, Sycamore (Emauhee)	1,206	1,135	1,344
Precinct 14, Chandlers	922	851	689
Precinct 15, Camps Mill (Kentuck)	194	200	193
Precinct 16, Autreys (Mardisville)	1,019	1,208	1,049
Precinct 17, Averys Store (Howell Cove)	1,275	1,394	1,433
Precinct 18, Munford, including Jenifer town	2,106	1,779	1,981
Tallapoosa County	**29,744**	**31,034**	**29,675**
Precinct 1, Gold Branch	1,591	1,999	1,990
Precinct 2, Alexander, including Alexander City	5,498	4,550	3,822
Precinct 3, Hacknevville	1,237	1,756	2,071
Precinct 4, Poplar Springs	879	1,195	1,237
Precinct 5, New Site	1,364	1,458	1,468
Precinct 6, Eagle Creek	1,052	1,259	1,519
Precinct 7, Dadeville, including Dadeville town	2,428	2,644	2,869
Precinct 8, Oakfuska	325	440	406
Precinct 9, Red Ridge	814	994	815
Precinct 10, Eufala	889	722	657
Precinct 11, Walnut Hill	659	689	639
Precinct 12, Reeltown, including Carrville town	4,212	3,467	3,137
Precinct 13, Church Hill	745	777	721
Precinct 14, Rome	1,745	2,158	1,654
Precinct 15, Camp Hill, including Camp Hill town	2,093	2,191	1,921
Precinct 16, Dudleyville	1,471	1,652	1,790
Precinct 17, Daviston, including Daviston town	1,709	1,884	1,940
Precinct 18, Jacksons Gap	973	1,199	1,019
Tuscaloosa County	**53,680**	**47,559**	**36,147**
Precinct 1, Dunns	790	725	728
Precinct 2, New Lexington	754	779	547
Precinct 3, Moores Bridge	719	743	692
Precinct 4, Marcumville	1,296	1,413	1,163
Precinct 5, Ackers	1,770	1,763	425
Precinct 6, Hassell	832	516	496
Precinct 7, Cowden (or Dodson)	984	1,018	917
Precinct 8, Mitchell	538	534	457
Precinct 9, Hughes	985	759	1,009
Precinct 10, Northport, including Northport town	3,903	3,412	2,666
Precinct 11, Brookwood	3,353	3,427	2,510
Precinct 12, Parsons [28]	1,791	3,090	1,367
Precinct 13, Vance	1,272	1,207	712
Precinct 14, Jones (or Smiths)	788	686	433
Precinct 15, Cottondale	4,482	2,939	1,990
Precinct 16, Courthouse, including Tuscaloosa city	15,605	12,486	9,194
Precinct 17, Hickmans	1,063	1,181	1,029
Precinct 18, Friersons	1,417	1,515	1,627
Precinct 19, Blockers	1,367	1,256	1,221
Precinct 20, Crossland	667	643	637
Precinct 21, Romulus	1,072	893	706
Precinct 22, Fosters	1,340	1,341	1,368
Precinct 23, Koeppell	498	546	309
Precinct 24, Reese	865	779	809
Precinct 25, Mulenax	471	452	449
Precinct 26, Coker [28]	757	1,458	1,076
Precinct 27, Taylorville	1,540	1,492	1,178
Precinct 28, McDuff (or Dobbs)	400	506	432
Precinct 29, Buhl [28]	859	.....	.....
Precinct 30, Rickey [28] (or Goethito)	1,502	.....	.....
Walker County	**50,593**	**37,013**	**25,162**
Precinct 1, Jaspor, including Jaspor city	5,536	4,098	3,088
Precinct 2, South Lowell	1,630	933	445
Precinct 3, Zion [29]	1,612	1,082	764
Precinct 4, Cagles, including Nauvoo town	1,530	1,637	1,119
Precinct 5, Carbon Hill, including Carbon Hill city	3,641	2,991	3,798
Precinct 6, Townley, including Townley town	2,980	469	1,122

[28] TUSCALOOSA.—Precinct 29 organized from part of precinct 26, and precinct 30 from part of precinct 12, since 1910.

MINOR CIVIL DIVISION.	1920	1910	1900
Walker County—Continued.			
Precinct 7, Beach Grove	274	307	499
Precinct 8, Pleasant Grove	533	590	537
Precinct 9, Oakman, including Oakman town	2,288	2,192	2,032
Precinct 10, High Hill	471	548	849
Precinct 11, Good Springs (America) [29]	2,122	1,535	839
Precinct 12, Cordova, including Cordova town	4,649	2,722	2,007
Precinct 13, Dora, including Dora town	5,015	4,417	2,010
Precinct 14, Bartonville	767	609	768
Precinct 15, Sipsey (Bryan)	1,494	330	551
Precinct 16, Empire (Dorris)	2,883	2,035	793
Precinct 17, Turpentine (Marylee)	774	725	793
Precinct 18, Corona [29]	1,405	3,029	2,332
Precinct 19, Alabama	242	250	213
Precinct 20, Pleasant Field	272	235	339
Precinct 21, Quinton (Ebenezer)	995	1,065	264
Precinct 22, Parrish	1,600	436	.....
Precinct 23, Liberty Hill (Cains)	499	456	.....
Precinct 24, Pocahontas	619	1,196	.....
Precinct 25, Eldridge	996	821	.....
Precinct 26, Kansas	627	699	.....
Precinct 27, Pisga (Grayleetown)	241	184	.....
Precinct 28, Baldo	422	396	.....
Precinct 29, Gamble Mines	755	730	.....
Precinct 30, Powell	382	296	.....
Precinct 31, Coal Valley, [29] including Deer Creek town	2,349	.....	.....
Precinct 32, Prospect [29]	990	.....	.....
Washington County	**14,279**	**14,454**	***11,134**
Precinct 1, St. Stephens	674	856	.....
Precinct 2, Chatom	857	905	.....
Precinct 3, Frankville	1,170	1,440	.....
Precinct 4, Koenton	1,321	1,005	.....
Precinct 5, Healing Springs	1,456	1,398	.....
Precinct 6, Red Creek	446	463	.....
Precinct 7, Yellow Pine	739	1,037	.....
Precinct 8, Reeds (Tibbie)	663	287	.....
Precinct 9, Escatawpa	878	1,056	.....
Precinct 10, Deer Park	632	828	.....
Precinct 11, Sims Chapel	494	465	.....
Precinct 12, Fairford	512	521	.....
Precinct 13, Malcolm	633	550	.....
Precinct 14, McIntosh	1,078	881	.....
Precinct 15, Sunflower	1,687	1,220	.....
Precinct 16, Carson	1,039	1,542	.....
Wilcox County	**31,080**	**33,810**	**35,631**
Precinct 1, Camden, including Camden town	2,518	2,412	2,139
Precinct 2, Canton	1,787	1,857	1,876
Precinct 3, Rehoboth	1,180	1,232	1,311
Precinct 4, Prairie Bluff	1,258	1,810	2,114
Precinct 5, Clifton	3,113	2,780	2,702
Precinct 6, Bethel, including Pine Hill town	2,732	2,671	2,851
Precinct 7, Lower Peach Tree	1,257	1,839	2,414
Precinct 8, Blacks Bluff	1,817	2,689	1,688
Precinct 9, Allenton	1,281	1,615	1,982
Precinct 10, Bonham	742	783	772
Precinct 11, Pine Apple, including Pine Apple town	1,288	1,920	2,210
Precinct 12, Snow Hill, including Furman town	2,008	2,399	3,119
Precinct 13, Mims	687	734	941
Precinct 14, Fox Mills, including McWilliams town	1,434	1,483	1,354
Precinct 15, Sedan	1,052	778	857
Precinct 16, Boiling Springs, including Gastonburg town	1,335	1,596	1,659
Precinct 17, Gees Bend	919	976	1,169
Precinct 18, Mount Hope	1,370	1,355	1,525
Precinct 19, Ackerville	1,291	1,240	1,376
Precinct 20, Possum Bend	1,692	1,272	1,124
Precinct 22, Awin	319	369	448
Winston County	**14,378**	**12,855**	**9,554**
Precinct 1, Double Springs	1,784	1,571	1,143
Precinct 2, Haleysville, including Haleysville town	3,725	2,827	1,573
Precinct 3, Lynn	1,665	1,452	1,232
Precinct 4, Black Pond (Motes)	894	914	726
Precinct 5, Arley	1,030	893	899
Precinct 6, Houston	565	567	584
Precinct 7, Addison	1,528	1,739	1,488
Precinct 8, Moreland	346	530	468
Precinct 9, Crossroads	760	535	612
Precinct 10, Delmar, including Natural Bridge town	1,185	904	829
Precinct 11, Ashridge	896	923	.....

* See headnote.

[29] WALKER.—Precinct 31 organized from part of precinct 18, and precinct 32 from parts of precincts 3 and 11, since 1910.

TABLE 3.—POPULATION OF INCORPORATED PLACES: 1920, 1910, AND 1900.

[The absence of population figures for 1910 or 1900 indicates that the place was incorporated at some date between the censuses, unless otherwise explained by footnote. Places which in 1910 were incorporated but, through surrender of charter or for other reasons, have no corporate existence in 1920 are not presented in this table.]

CITY OR TOWN.	County.	1920	1910	1900
Abbeville town	Henry	1,267	1,141	889
Akron town	Hale	675		
Alabama City	Etowah	5,432	4,313	2,276
Albany city [1]	Morgan	7,652	6,118	4,437
Albertville town	Marshall	1,666	1,544	
Alexander City	Tallapoosa	2,293	1,710	1,061
Aliceville town	Pickens	944	640	
Altoona town	Etowah	1,078	1,071	
Andalusia city	Covington	4,023	2,480	551
Anniston city	Calhoun	17,734	12,794	9,695
Arab town	Marshall	264		
Ariton town	Dale	625	431	
Ashford town	Houston	754	479	286
Ashland town	Clay	1,655	1,062	422
Ashville town	St. Clair	349	278	362
Athens city	Limestone	3,323	1,715	1,010
Atmore town	Escambia	1,775	1,060	
Attalla city	Etowah	3,462	2,513	1,692
Auburn city	Lee	2,143	1,408	1,447
Austinville town	Morgan	838	671	
Autaugaville town	Autauga	362	313	
Banks town	Pike	299	307	198
Bay Minette town	Baldwin	1,092	749	
Bear Creek town	Marion	222	214	
Beatrice town	Monroe	293	345	
Berry Station town	Fayette	491	372	245
Bessemer city [2]	Jefferson	18,674	10,864	6,358
Billingsley town	Autauga	214	256	
Birmingham city [2]	Jefferson	178,806	132,685	38,415
Black town	Geneva	614	485	
Blountsville town	Blount	427	287	
Blue Mountain town	Calhoun	605	528	
Blue Springs town	Barbour	162	117	
Boaz town	Marshall	1,369	1,010	253
Bolling town	Butler	146	350	175
Boyles town	Jefferson	1,364		
Brantley town	Crenshaw	702	803	390
Brent town	Bibb	386		
Brewton city	Escambia	2,682	2,185	1,382
Bridgeport city	Jackson	2,018	2,125	1,247
Brighton city	Jefferson	3,665	1,502	
Brookside town	Jefferson	666	623	658
Brundidge town	Pike	941	815	537
Calera town	Shelby	852	754	770
Camden town	Wilcox	700	648	478
Camp Hill town	Tallapoosa	952	896	686
Capital Heights town	Montgomery	812	403	
Carbon Hill city	Walker	2,666	1,627	830
Cardiff town	Jefferson	403	426	562
Carrollton town	Pickens	564	444	278
Carrville town	Tallapoosa	256		
Castleberry town	Conecuh	313	225	167
Cedar Bluff town	Cherokee	418		
Centerville town	Bibb	793	730	422
Chapman town	Butler	1,142		
Cherokee town	Colbert	524	269	261
Childersburg town	Talladega	418	449	372
Citronelle town	Mobile	932	935	696
Clanton town	Chilton	1,411	1,123	611
Clayton town	Barbour	989	1,130	998
Clio town	Barbour	838	580	326
Cloverdale town	Montgomery	537		
Coffee Springs town	Geneva	312	503	
Collinsville town	Dekalb	793	673	524
Columbia town	Houston	860	1,122	1,132
Columbiana town	Shelby	1,073	1,079	1,075
Cordova town	Walker	1,622	1,747	567
Cottonwood town	Houston	293	352	
Courtland town	Lawrence	367	478	488
Cuba town	Sumter	719	650	384
Cullman city	Cullman	2,467	2,130	1,255
Dadeville town	Tallapoosa	1,146	1,193	1,136
Daviston town	Tallapoosa	89	127	
Dayton town	Marengo	245	382	427
Decatur city	Morgan	4,752	4,228	3,114
Deer Creek town	Walker	270	279	332
Demopolis city	Marengo	2,779	2,417	2,606
Dora town	Walker	1,117	916	385
Dothan city	Houston	10,034	7,016	3,275
Dozier town	Crenshaw	237	288	
East Brewton town	Escambia	826		
Eclectic town	Elmore	555	315	
Eden town	St. Clair	198	165	177
Edwardsville town	Cleburne	334	393	448
Elba town	Coffee	1,681	1,079	635
Elkmont town	Limestone	261	188	174
Enterprise city	Coffee	3,013	2,322	610
Epes town	Sumter	722	374	331
Equality town	Coosa	200		
Eufaula city	Barbour	4,939	4,259	4,532
Eutaw town	Greene	1,359	1,001	884
Evergreen town	Conecuh	1,813	1,582	1,277
Fairfield city	Jefferson	5,003		
Fairhope town	Baldwin	853	590	
Fairview town	Morgan	368	237	
Falco town	Covington	532		
Falkville town	Morgan	362	335	343
Faunsdale town	Marengo	268	352	333
Fayette town	Fayette	1,741	636	452
Fitzpatrick town	Bullock	339	398	447
Five Points town	Chambers	835		
Flint town	Morgan	177	197	226
Flomaton town	Escambia	724	539	
Florala city	Covington	2,633	2,439	
Florence city	Lauderdale	10,529	6,689	6,478
Foley town	Baldwin	243		
Fort Deposit town	Lowndes	830	893	1,078
Fort Payne city	Dekalb	2,025	1,317	1,037
Fruithurst town	Cleburne	223	257	374
Fulton town	Clarke	709	518	140
Furman town	Wilcox	190	125	184
Gadsden city	Etowah	14,737	10,557	4,282
Gainesville town	Sumter	355	532	817
Gantts Quarry town	Talladega	413		
Gastonburg town	Wilcox	140	145	
Gaylesville town	Cherokee	226	204	266
Geiger town	Sumter	116		
Geneva town	Geneva	1,581	969	1,032
Georgiana town	Butler	1,550	999	567
Gilbertown town	Choctaw	229		
Girard city	Russell	4,942	4,214	3,840
Glenwood town	Crenshaw	386	336	
Goodwater town	Coosa	920	740	728
Gordo town	Pickens	642	707	
Gordon town	Houston	319	293	356
Goshen town	Pike	337	347	
Graysville town	Jefferson	(3)	428	319
Greensboro town	Hale	1,809	2,048	2,416
Greenville city	Butler	3,471	3,377	3,162
Guin town	Marion	596	356	249
Guntersville town	Marshall	1,909	1,145	618
Gurley town	Madison	727	750	831
Hackleburg town	Marion	376	286	
Haleyville town	Winston	1,404	1,111	165
Hamilton town	Marion	487	422	235
Hanceville town	Cullman	441	464	
Hardaway town	Macon	310	300	200
Hartford town	Geneva	1,561	1,159	382
Hartsell city	Morgan	2,009	1,374	670
Headland town	Henry	1,252	1,090	602
Heflin town	Cleburne	1,026	839	460
Helena town	Shelby	808		
Hillsboro town	Lawrence	248	202	256
Hobson City town	Calhoun	371	344	292
Hodges town	Franklin	279		
Hollywood town	Jackson	276	234	108
Holly Pond town	Cullman	168		
Huntsville city	Madison	8,018	7,611	8,068
Hurtsboro town	Russell	868	764	407
Inglenook town	Jefferson	1,590		
Ironaton town	Talladega	585	982	735
Irondale town	Jefferson	809	572	525
Jackson town	Clarke	1,331	1,379	1,039
Jacksonville city	Calhoun	2,395	2,231	1,176
Jasper city	Walker	3,246	2,509	1,661
Jemison town	Chilton	419	413	245
Jenifer town	Talladega	382	104	331
Jones Mill town	Monroe	576	442	
Joppa town	Cullman	166	167	130
Kellyton town	Coosa	241		
Kennedy town	Lamar	203	261	166
Lafayette town	Chambers	1,911	1,632	1,629
Lanett city	Chambers	4,976	3,820	2,909
Langston town	Jackson	500	314	270
Larkinsville town	Jackson	222	237	
Leeds town	Jefferson	1,600	810	
Leighton town	Colbert	598	540	506
Lincoln town	Talladega	498		
Linden town	Marengo	700	600	
Lineville town	Clay	1,507	1,053	211

[1] Name changed from New Decatur since 1910.

[2] See county footnote, Table 2.

[3] Not returned separately.

TABLE 3.—POPULATION OF INCORPORATED PLACES: 1920, 1910, AND 1900—Continued.

[The absence of population figures for 1910 or 1900 indicates that the place was incorporated at some date between the censuses, unless otherwise explained by footnote. Places which in 1910 were incorporated but, through surrender of charter or for other reasons, have no corporate existence in 1920 are not presented in this table.]

CITY OR TOWN.	County.	1920	1910	1900
Lipscomb town	Jefferson	1,605	.....	.....
Lisman town	Choctaw	521	.....	.....
Livingston town	Sumter	968	877	851
Louisville town	Barbour	504	483	416
Luverne town	Crenshaw	1,464	1,384	731
McKenzie town	Butler	293	.....	.....
McWilliams town	Wilcox	156	184	.....
Madison town	Madison	435	426	412
Malvern town	Geneva	221	173	.....
Maplesville town	Chilton	376	.....	.....
Marion city	Perry	2,035	1,834	1,698
Midland City town	Dale	665	539	304
Midway town	Bullock	524	464	430
Mignon city	Talladega	2,028	.....	.....
Millport town	Lamar	604	529	357
Mobile city	Mobile	60,777	51,521	38,469
Monroeville town	Monroe	1,017	616	422
Montevallo town	Shelby	850	923	.....
Montgomery city [1]	Montgomery	43,464	38,136	30,346
Mooresville town	Limestone	144	137	150
Moulton town	Lawrence	519	354	290
Moundville town	Hale	328	253	.....
Muscadine town	Cleburne	114	130	132
Nadawah town	Monroe	373	(2)	.....
Natural Bridge town	Winston	335	.....	.....
Nauvoo town	Walker	489	392	.....
New Brockton town	Coffee	467	328	.....
New Hope town	Madison	315	301	208
Newbern town	Hale	438	515	564
Newton town	Dale	680	524	457
Newville town	Henry	547	522	.....
Northport town	Tuscaloosa	1,606	500	424
Notasulga town	Macon	619	512	.....
Oakman town	Walker	1,083	1,065	503
Odenville town	St. Clair	375	.....	.....
Oneonta town [3]	Blount	876	609	583
Opelika city	Lee	4,960	4,734	4,245
Opp town	Covington	1,556	863	.....
Orrville town	Dallas	341	255	.....
Oxford town	Calhoun	1,108	1,090	1,372
Ozark city	Dale	2,518	2,229	1,570
Paint Rock town	Jackson	332	534	394
Pansey town	Houston	166	106	.....
Pell City town	St. Clair	825	530	98
Perote town	Bullock	134	.....	.....
Petrey town	Crenshaw	165	.....	.....
Phenix City	Lee	5,432	4,555	4,163
Phil Campbell town	Franklin	418	(2)	.....
Pickensville town	Pickens	158	214	241
Piedmont city	Calhoun	2,645	2,226	1,745
Pinckard town	Dale	969	541	711
Pine Apple town	Wilcox	464	627	623
Pine Hill town	Wilcox	375	470	.....
Pinkney City town	Jefferson	(2)	358	.....
Poley town	Covington	643	.....	.....
Pollard town	Escambia	631	599	267
Prattville city	Autauga	2,316	2,222	1,929
Ragland town	St. Clair	613	483	309
Red Bay town	Franklin	753	472	.....
Red Level town	Covington	385	317	.....
Reform town	Pickens	1,069	550	198
Renfroe town	Talladega	98	85	180
Repton town	Conecuh	422	331	170
Riderwood town	Choctaw	591	.....	.....
River Falls town	Covington	1,107	760	.....
Riverside town	St. Clair	240	277	300
Roanoke city	Randolph	3,341	2,034	1,155
Rock Mills town	Randolph	267	349	420
Rockford town	Coosa	274	.....	.....
Rogersville town	Lauderdale	397	.....	.....
Russellville city	Franklin	2,269	2,046	1,602
Rutledge town	Crenshaw	155	230	346
Samson town	Geneva	1,646	1,350	.....
Sandusky town	Jefferson	(2)	491	.....
Scottsboro town	Jackson	1,417	1,019	1,014
Seale town	Russell	316	312	386
Searight town	Crenshaw	71	120	.....
Selma city	Dallas	15,589	13,649	8,713
Sheffield city	Colbert	6,682	4,865	3,333
Slocomb town	Geneva	581	896	.....
Smith Hill town	Bibb	431	422	.....
Springville town	St. Clair	450	350	496
Standing Rock town	Chambers	698	.....	.....
Stevenson town	Jackson	640	574	560
Stroud town	Chambers	442	.....	.....
Sulligent town	Lamar	1,071	619	303
Sylacauga city	Talladega	2,141	1,456	880
Talladega city	Talladega	6,546	5,854	5,056
Talladega Springs town	Talladega	257	.....	.....
Tallassee city	Elmore	2,034	1,347	.....
Tarrant City town	Jefferson	734	.....	.....
Thomaston town	Marengo	372	309	.....
Thomasville town	Clarke	1,002	1,181	686
Thompson town	Bullock	206	263	145
Thorsby town	Chilton	513	426	.....
Town Creek town	Lawrence	405	344	280
Townley town	Walker	1,554	235	124
Trinity town	Morgan	243	198	191
Troy city	Pike	5,696	4,961	4,037
Tuscaloosa city	Tuscaloosa	11,996	8,407	5,094
Tuscumbia city	Colbert	3,855	3,324	2,348
Tuskegee city	Macon	2,475	2,803	2,170
Union Springs city	Bullock	4,125	4,055	2,634
Uniontown town	Perry	1,359	1,836	1,047
Vernon town	Lamar	440	423	291
Vina town	Franklin	330	(2)	.....
Vincent town	Shelby	1,034	995	765
Vredenburgh town	Monroe	874	.....	.....
Wadley town	Randolph	508	426	.....
Walnut Grove town	Etowah	167	204	251
Warrior town	Jefferson	568	660	1,018
Waterloo town	Lauderdale	415	435	.....
Waverly town	Chambers	208	.....	.....
Webb town	Houston	415	256	.....
Wedowee town	Randolph	510	435	.....
Weogufka town	Coosa	171	.....	.....
West Blocton town	Bibb	1,023	892	.....
Wetumpka town	Elmore	1,520	1,103	562
White Oak Springs town	Barbour	635	249	475
Wilsonville town	Shelby	815	933	1,095
Wilton town	Shelby	522	.....	.....
Winfield town	Marion	753	419	316
Woodville town	Jackson	191	.....	.....
York town	Sumter	1,651	710	528

[1] See county footnote, Table 2.
[2] Not returned separately.
[3] Part of precinct 36, Oneonta (population 376) annexed to Oneonta town since Jan. 1, 1920. Population of Oneonta town, including this annexation, 1,252.

TABLE 4.—POPULATION OF WARDS OF CITIES HAVING 5,000 INHABITANTS OR MORE: 1920.

WARD.	1920
Alabama City (Not reported by wards.)	5,432
Albany city	7,652
Ward 1	1,396
Ward 2	2,803
Ward 3	1,312
Ward 4	2,141
Anniston city	17,734
Ward 1	2,061
Ward 2	6,256
Ward 3	3,425
Ward 4	1,942
Ward 5	1,632
Ward 6	2,418
Bessemer city	18,674
Ward 1	1,802
Ward 2	3,717
Ward 3	4,168
Ward 4	5,844
Ward 5	3,143
Birmingham city (Not reported by wards.)	178,806
Dothan city	10,034
Ward 1	1,592
Ward 2	1,883
Ward 3	3,519
Ward 4	3,040
Fairfield city (Not reported by wards.)	5,003
Florence city	10,529
Ward 1	5,394
Ward 2	2,444
Ward 3	2,691
Gadsden city	14,737
Ward 1	3,043
Ward 2	3,220
Ward 3	6,187
Ward 4	2,287
Huntsville city	8,018
Ward 1	2,353
Ward 2	2,228
Ward 3	1,541
Ward 4	1,896
Mobile city	30,777
Ward 1	4,365
Ward 2	2,326
Ward 3	2,229
Ward 4	5,738
Ward 5	3,446
Ward 6	8,596
Ward 7	16,615
Ward 8	6,417
Ward 9	6,004
Ward 10	5,041
Montgomery city	43,464
Ward 1	5,636
Ward 2	9,405
Ward 3	4,147
Ward 4	7,035
Ward 5	5,044
Ward 6	4,075
Ward 7	8,122
Phenix City	5,432
Ward 1	1,984
Ward 2	928
Ward 3	661
Ward 4	1,020
Ward 5	839
Selma city	15,589
Ward 1	3,115
Ward 2	3,132
Ward 3	3,146
Ward 4	3,130
Ward 5	3,066
Sheffield city	6,682
Ward 1	1,468
Ward 2	1,393
Ward 3	1,085
Ward 4	1,575
Ward 5	1,161
Talladega city	6,546
Ward 1	1,579
Ward 2	834
Ward 3	2,455
Ward 4	1,678
Troy city	5,696
Ward 1	1,909
Ward 2	1,074
Ward 3	868
Ward 4	1,007
Ward 5	838
Tuscaloosa city (Not reported by wards.)	11,996

TABLE 5.—URBAN AND RURAL POPULATION OF COUNTIES: 1920, 1910, AND 1900.

[A minus sign (–) denotes decrease.]

COUNTY.	POPULATION.						PER CENT URBAN IN TOTAL POPULATION.			PER CENT OF INCREASE IN—				Rural population per square mile: 1920.
	1920		1910		1900					Urban population.		Rural population.		
	Urban.	Rural.	Urban.	Rural.	Urban.	Rural.	1920	1910	1900	1910 to 1920.	1900 to 1910.	1910 to 1920.	1900 to 1910.	
Alabama	**509,317**	**1,838,857**	**370,431**	**1,767,662**	**216,714**	**1,611,983**	**21.7**	**17.3**	**11.9**	**37.5**	**70.9**	**4.0**	**9.7**	**35.9**
Barbour	4,939	27,128	4,259	28,469	4,532	30,620	15.4	13.0	12.9	16.0	–6.0	–4.7	–7.0	29.7
Bullock	4,125	21,208	4,055	26,141	2,634	29,310	16.3	13.4	8.2	1.7	53.9	–18.9	–10.8	34.8
Butler	3,471	26,060	3,377	25,653	3,162	22,599	11.8	11.6	12.3	2.8	6.8	1.6	13.5	34.2
Calhoun	20,379	27,443	12,794	26,321	9,695	25,179	42.6	32.7	27.8	59.3	32.0	4.3	4.5	44.6
Chambers	4,976	36,225	3,820	32,236	2,909	29,645	12.1	10.6	8.9	30.3	31.3	12.4	8.7	59.2
Coffee	3,013	27,057	.....	26,119	.....	20,972	10.0	.....	.....	.....	.....	3.6	24.5	39.9
Colbert	10,537	21,460	8,189	16,613	3,333	19,008	32.9	33.0	14.9	28.7	145.7	29.2	–12.6	34.7
Covington	6,656	31,447	.....	32,124	.....	15,346	17.5	.....	.....	.....	.....	–2.1	109.3	30.2
Dale	2,518	20,193	.....	21,608	.....	21,189	11.1	.....	.....	.....	.....	–6.5	2.0	35.9
Dallas	15,589	39,108	13,649	39,752	8,713	45,944	28.5	25.6	15.9	14.2	56.7	–1.6	–13.5	40.9
Escambia	2,682	19,782	.....	18,889	.....	11,320	11.9	.....	.....	.....	.....	4.7	66.9	20.7
Etowah	23,631	23,644	17,383	21,726	4,282	23,079	50.0	44.4	15.7	35.9	306.0	8.8	–5.9	43.9
Houston	10,034	27,300	7,016	25,398	.....	.....	26.9	21.6	.....	43.0	.....	7.5	.....	47.2
Jefferson	206,148	103,906	143,549	82,927	54,166	86,254	66.5	63.4	38.6	43.6	165.0	25.3	–3.9	92.8
Lauderdale	10,529	29,027	6,689	24,247	6,478	20,081	26.6	21.6	24.4	57.4	3.3	19.7	20.7	41.8
Lee	10,392	22,429	9,289	23,578	8,408	23,418	31.7	28.3	26.4	11.9	10.5	–4.9	0.7	36.9
Limestone	3,323	28,018	.....	26,880	.....	22,387	10.6	.....	.....	.....	.....	4.2	20.1	47.0
Madison	8,018	43,250	7,611	39,430	8,068	35,634	15.6	16.2	18.5	5.3	–5.7	9.7	10.7	53.3
Marengo	2,779	33,286	.....	39,923	2,606	35,709	7.7	.....	6.8	.....	.....	–16.6	11.8	34.5
Mobile	60,777	39,340	51,521	29,333	38,469	24,271	60.7	63.7	61.3	18.0	33.9	34.1	20.9	32.1
Montgomery	43,464	37,389	38,136	44,042	30,346	41,701	53.8	46.4	42.1	14.0	25.7	–15.1	5.6	46.7
Morgan	12,404	27,792	10,346	23,435	7,551	21,269	30.9	30.6	26.2	19.9	37.0	18.6	10.2	47.3
Pike	5,696	25,935	4,961	25,854	4,097	25,075	18.0	16.1	14.0	14.8	21.1	0.3	3.1	38.7
Randolph	3,841	23,223	.....	24,659	.....	21,647	14.2	.....	.....	.....	.....	–5.8	13.9	39.4
Russell	4,942	22,506	4,214	21,723	3,840	23,243	18.0	16.2	14.2	17.3	9.7	3.6	–6.5	34.4
Talladega	6,546	34,459	5,854	32,067	5,056	30,717	16.0	15.4	14.1	11.8	15.8	7.5	4.4	45.6
Tuscaloosa	11,996	41,684	8,407	39,152	5,094	31,053	22.3	17.7	14.1	42.7	65.0	6.5	26.1	31.0
Walker	5,912	44,681	2,509	34,504	.....	25,162	11.7	6.8	.....	135.6	.....	29.5	37.1	56.4
All other counties [1]	.....	933,877	2,803	914,859	3,275	850,151	.....	0.3	0.4	.....	–14.4	2.1	7.6	31.5

[1] Comprises all counties in which there were no incorporated places having 2,500 inhabitants or more in 1920. These counties are Autauga, Baldwin, Bibb, Blount, Cherokee, Chilton, Choctaw, Clarke, Clay, Cleburne, Conecuh, Coosa, Crenshaw, Cullman, Dekalb, Elmore, Fayette, Franklin, Geneva, Greene, Hale, Henry, Jackson, Lamar, Lawrence, Lowndes, Macon, Marion, Marshall, Monroe, Perry, Pickens, St. Clair, Shelby, Sumter, Tallapoosa, Washington, Wilcox, and Winston.

COMPOSITION AND CHARACTERISTICS OF THE POPULATION.

This section gives detailed statistics as to the composition and characteristics of the population on January 1, 1920. It contains detailed tables which present statistics of color or race, nativity, parentage, sex, age, school attendance, citizenship, illiteracy, dwellings and families, and country of birth, for the state, and for its counties and cities. There are, besides, eight summary tables which reproduce from the detailed tables the more important state and city totals, and, also, tables which cover the following subjects, not included in the second series of state bulletins: Marital condition, state of birth, year of immigration, inability to speak English, country of origin, mother tongue, and ownership of homes. The full presentation of all these subjects is contained in Volume II of the Fourteenth Census Reports.

The principal occupations, as reported for persons 10 years of age and over, are given by sex, color or race, nativity, parentage, and age periods, followed by a summary, by marital condition and age groups, of women gainfully occupied.

Because of the wide differences in characteristics among the various classes of the population, the statistics on each subject are shown according to color or race, and for the white population according to nativity and parentage. Classification according to nativity and parentage has not been deemed necessary for the other races, since nearly all Negroes and Indians are natives of native parentage, while nearly all Chinese and Japanese are either foreign born or of foreign parentage.

The white population is divided into four groups: (1) Native, native parentage—that is, having both parents born in the United States; (2) native, foreign parentage—having both parents born abroad; (3) native, mixed parentage—having one parent native and the other foreign born; (4) foreign born. As the second and third classes do not differ greatly in characteristics, they are combined in certain tables; and in some cases all three native classes are combined.

The presentation of statistics on country of birth of the foreign-born white population is made on the basis of the postwar map. Because of the many political changes which have resulted from the war, comparative figures for 1910 for this class of the population by individual European countries are not presented here.

Since marked differences often exist between urban and rural communities with respect to the composition and characteristics of their population, the two classes are shown separately in connection with several of the subjects. Urban population, as defined by the Census Bureau, is that residing in cities and other incorporated places having 2,500 inhabitants or more, the remainder being classified as rural.

The census inquiry as to school attendance was merely as to whether the person enumerated had attended school, college, or any kind of educational institution at any time between September 1, 1919, and the census date, January 1, 1920.

The Census Bureau classifies as illiterate any person 10 years of age or over who is unable to write in any language, not necessarily English, regardless of ability to read.

The statistics of marital condition relate only to persons 15 years of age and over, as the number of persons under 15 who are married, widowed, or divorced is naturally insignificant. The terms refer only to the marital status of the population on the census date.

The returns as to state of birth are valuable mainly for the light they throw on the migration of the native population within the United States; they show, for each state, the population residing there on January 1, 1920, distributed as born in the state or elsewhere.

Since the foreign-born population consists mainly of foreign-born whites, the statistics for citizenship relate to this class only. The classification embraces four groups, namely, persons reported as naturalized, persons reported as having taken out first papers, persons reported as aliens, and persons for whom citizenship was not reported.

The inquiry as to year of immigration supplies a means for determining what proportion of the immigrants who arrived during a given year or period of years were still alive and residing in this country on the census date.

The foreign white stock comprises the total of three classes, the foreign-born whites, the native whites of foreign parentage (both parents born abroad), and the native whites of mixed parentage (one parent native and the other foreign born). The term "country of origin," as used in this report, signifies the country of birth of the father of a foreign-born person or the foreign-born parent or parents of a native. The term "mother tongue" means the language of customary speech in the homes of immigrants before immigration.

TABLE 1.—COLOR OR RACE, NATIVITY, PARENTAGE, AND SEX, FOR THE STATE AND URBAN AND RURAL POPULATION: 1920, 1910, AND 1900.

CLASS OF POPULATION.	NUMBER.			PER CENT OF TOTAL.			1920		1910		1900		MALES TO 100 FEMALES.[1]		
	1920	1910	1900	1920	1910	1900	Male.	Female.	Male.	Female.	Male.	Female.	1920	1910	1900
THE STATE.															
Total population	**2,348,174**	**2,138,093**	**1,828,697**	**100.0**	**100.0**	**100.0**	**1,173,105**	**1,175,069**	**1,074,209**	**1,063,884**	**916,764**	**911,933**	**99.8**	**101.0**	**100.5**
White	1,447,032	1,228,832	1,001,152	61.6	57.5	54.7	733,039	713,993	625,891	602,941	507,378	493,774	102.7	103.8	102.8
Negro	900,652	908,282	827,307	38.4	42.5	45.2	439,779	460,873	447,794	460,488	409,237	418,070	95.4	97.2	97.9
Indian	405	909	177	(2)	(2)	(2)	211	194	454	455	88	89	108.8	99.8	.....
Chinese	59	62	58	(2)	(2)	(2)	55	4	62	.....	58	.....	.....	.....	.....
Japanese	18	4	3	(2)	(2)	(2)	13	5	4	.....	3	.....	.....	.....	.....
All other	[3] 8	4	.....	(2)	(2)	.....	8	.....	4	.....	.....	.....	.....	.....	.....
Native white, total	1,429,370	1,209,876	986,814	60.9	56.6	54.0	722,414	706,956	614,065	595,811	498,429	488,385	102.2	103.1	102.1
Native parentage	1,394,129	1,177,459	956,658	59.4	55.1	52.3	704,980	689,149	597,894	579,565	483,164	473,494	102.3	103.2	102.0
Foreign parentage	19,591	17,667	15,186	0.8	0.8	0.8	9,695	9,896	8,850	8,817	7,798	7,388	98.0	100.4	105.5
Mixed parentage	15,650	14,750	14,970	0.7	0.7	0.8	7,739	7,911	7,321	7,429	7,467	7,503	97.8	98.5	99.5
Foreign-born white	17,602	18,956	14,338	0.8	0.9	0.8	10,625	7,037	11,826	7,130	8,949	5,389	151.0	165.9	166.1
URBAN POPULATION.															
Total	**509,317**	**370,431**	**216,714**	**100.0**	**100.0**	**100.0**	**248,600**	**260,717**	**181,327**	**189,104**	**104,345**	**112,369**	**95.4**	**95.9**	**92.9**
White	312,410	213,756	118,499	61.3	57.7	54.7	155,562	156,848	107,687	106,069	59,603	58,896	99.2	101.5	101.2
Negro	196,833	156,603	98,154	38.6	42.3	45.3	92,972	103,861	73,579	83,024	44,681	53,473	89.5	88.6	83.6
Indian, Chinese, Japanese, and all other	74	72	61	(2)	(2)	(2)	66	8	61	11	61	.....	.....	.....	.....
Native white, total	301,227	203,145	111,994	59.1	54.8	51.7	148,959	152,268	101,219	101,926	55,671	56,323	97.8	99.3	98.8
Native parentage	278,827	184,386	97,115	54.7	49.8	44.8	138,201	140,626	92,195	92,191	48,479	48,636	98.3	100.0	99.7
Foreign parentage	12,994	10,702	14,879	2.6	2.9	6.9	6,260	6,734	5,202	5,500	7,192	7,687	93.0	94.6	93.6
Mixed parentage	9,406	8,057		1.8	2.2		4,498	4,908	3,822	4,235			91.6	90.2	
Foreign-born white	11,183	10,611	6,505	2.2	2.9	3.0	6,603	4,580	6,468	4,143	3,932	2,573	144.2	156.1	152.8
RURAL POPULATION.															
Total	**1,838,857**	**1,767,662**	**1,611,983**	**100.0**	**100.0**	**100.0**	**924,505**	**914,352**	**892,882**	**874,780**	**812,419**	**799,564**	**101.1**	**102.1**	**101.6**
White	1,134,622	1,015,076	882,653	61.7	57.4	54.8	577,477	557,145	518,204	496,872	447,775	434,878	103.6	104.3	103.0
Negro	703,819	751,679	729,153	38.3	42.5	45.2	346,807	357,012	374,215	377,404	364,556	364,597	97.1	99.1	100.0
Indian, Chinese, Japanese, and all other	416	907	177	(2)	0.1	(2)	221	195	463	444	88	89	113.3	104.3	.....
Native white, total	1,128,143	1,006,731	874,820	61.4	57.0	54.3	573,455	554,688	512,846	493,885	442,758	432,062	103.4	103.8	102.5
Native parentage	1,115,302	993,073	859,543	60.7	56.2	53.3	566,779	548,523	505,699	487,374	434,685	424,858	103.3	103.8	102.3
Foreign parentage	6,597	6,965	15,277	0.4	0.4	0.9	3,435	3,162	3,648	3,317	8,073	7,204	108.6	110.0	112.1
Mixed parentage	6,244	6,693		0.3	0.4		3,241	3,003	3,499	3,194			107.9	109.5	
Foreign-born white	6,479	8,345	7,833	0.4	0.5	0.5	4,022	2,457	5,358	2,987	5,017	2,816	163.7	179.4	178.2

[1] Ratio not shown where number of females is less than 100. [2] Less than one-tenth of 1 per cent. [3] Comprises 4 Filipinos and 4 Hindus.

TABLE 2.—SCHOOL ATTENDANCE, FOR THE STATE AND URBAN AND RURAL POPULATION: 1920 AND 1910.

[Per cent not shown where base is less than 100.]

AGE PERIOD.	ALL CLASSES.			NATIVE WHITE.						FOREIGN-BORN WHITE.			NEGRO.		
				Native parentage.			Foreign or mixed parentage.								
	Total number.	Attending school.		Total number.	Attending school		Total number.	Attending school.		Total number.	Attending school.		Total number.	Attending school.	
		Number.	Per cent.		Number.	Per cent.		Number.	Per cent.		Number.	Per cent.		Number.	Per cent.
THE STATE: 1920															
5 to 20 years, inclusive	**905,257**	**522,758**	**57.7**	**536,477**	**340,260**	**63.4**	**11,741**	**7,459**	**63.5**	**1,493**	**720**	**48.2**	**355,367**	**174,278**	**49.0**
Male	447,971	259,233	57.9	269,291	172,401	64.0	5,865	3,721	63.4	771	370	48.0	171,955	82,720	48.1
Female	457,286	263,525	57.6	267,186	167,859	62.8	5,876	3,738	63.6	722	350	48.5	183,412	91,558	49.9
5 and 6 years	131,209	22,870	17.4	79,970	15,144	18.9	1,651	376	22.8	51	12	.....	49,506	7,335	14.8
7 to 13 years	428,939	344,699	80.4	255,028	223,138	87.5	5,603	5,027	89.7	481	411	85.4	167,731	116,093	69.2
14 and 15 years	107,620	83,417	77.5	62,407	53,311	85.4	1,345	1,146	85.2	210	146	69.5	43,640	28,809	66.0
16 and 17 years	101,488	49,559	48.8	60,595	33,135	54.7	1,346	650	48.3	265	95	35.8	39,270	15,677	39.9
18 to 20 years	136,001	22,213	16.3	78,477	15,532	19.8	1,796	260	14.5	486	56	11.5	55,220	6,364	11.5
URBAN POPULATION.															
5 and 6 years	20,893	4,412	21.1	12,234	2,227	18.2	1,027	225	21.9	32	7	.....	7,600	1,953	25.7
7 to 13 years	71,703	64,726	90.3	40,803	37,645	92.3	3,457	3,121	90.3	323	283	87.6	27,120	23,677	87.3
14 to 20 years	68,326	27,229	39.9	37,377	16,596	44.4	2,761	1,284	46.5	648	208	32.1	27,537	9,141	33.2
RURAL POPULATION.															
5 and 6 years	110,316	18,458	16.7	67,736	12,917	19.1	624	151	24.2	19	5	.....	41,906	5,382	12.8
7 to 13 years	357,236	279,973	78.4	214,225	185,493	86.6	2,146	1,906	88.8	158	128	81.0	140,611	92,416	65.7
14 to 20 years	276,783	127,960	46.2	164,102	85,382	52.0	1,726	772	44.7	313	89	28.4	110,593	41,709	37.7
THE STATE: 1910															
5 to 20 years, inclusive	**811,307**	**389,969**	**48.1**	**444,852**	**247,915**	**55.7**	**11,223**	**6,381**	**56.9**	**2,167**	**851**	**39.3**	**352,692**	**134,706**	**38.2**
Male	403,716	193,198	47.9	224,562	127,440	56.8	5,692	3,185	56.0	1,222	433	35.4	172,063	62,085	36.1
Female	407,591	196,771	48.3	220,290	120,475	54.7	5,531	3,196	57.8	945	418	44.2	180,629	72,621	40.2
5 and 6 years	119,485	18,119	15.2	67,459	11,945	17.7	1,538	277	18.0	183	36	19.7	50,246	5,856	11.7
7 to 13 years	366,911	243,275	66.3	200,059	152,372	76.2	4,960	4,231	85.3	780	591	75.8	160,948	86,004	53.4
14 and 15 years	97,371	61,866	63.5	52,866	38,720	73.2	1,404	1,035	73.7	252	134	53.2	42,803	21,955	51.3
16 and 17 years	95,167	41,866	44.0	52,267	27,453	52.5	1,400	552	39.4	291	59	20.3	41,168	13,794	33.5
18 to 20 years	132,373	24,843	18.8	72,201	17,425	24.1	1,921	286	14.9	661	31	4.7	57,527	7,097	12.3
URBAN POPULATION.															
5 and 6 years	15,207	2,738	18.0	8,400	1,284	15.3	802	147	18.3	101	25	24.8	5,904	1,282	21.7
7 to 13 years	48,603	37,656	77.5	25,225	20,727	82.2	2,550	2,231	87.5	411	337	82.0	20,415	14,359	70.3
14 to 20 years	51,509	17,265	33.5	26,175	10,023	38.3	2,631	1,008	38.3	731	134	18.3	21,961	6,099	27.8
RURAL POPULATION.															
5 and 6 years	104,278	15,381	14.7	59,059	10,661	18.1	736	130	17.7	82	11	.....	44,342	4,574	10.3
7 to 13 years	318,308	205,619	64.6	174,834	131,645	75.3	2,410	2,000	83.0	369	254	68.8	140,533	71,645	51.0
14 to 20 years	273,402	111,310	40.7	151,159	73,575	48.7	2,094	865	41.3	473	90	19.0	119,537	36,747	30.7

TABLE 3.—AGE, FOR THE STATE AND URBAN AND RURAL POPULATION: 1920 AND 1910.

AGE PERIOD.	ALL CLASSES.			NATIVE WHITE.						FOREIGN-BORN WHITE.			NEGRO.		
				Native parentage.			Foreign or mixed parentage.								
	Total.	Male.	Female.	Total.	Male.	Female.	Total.	Male.	Female.	Total.	Male.	Female.	Total.	Male.	Female.
THE STATE.															
All ages: 1920	2,348,174	1,173,105	1,175,069	1,394,129	704,980	689,149	35,241	17,434	17,807	17,662	10,625	7,037	900,652	439,779	460,873
Under 5 years	299,522	151,242	148,280	191,569	97,421	94,148	3,657	1,829	1,828	64	40	24	104,155	51,909	52,246
Under 1 year	62,550	31,476	31,074	41,036	20,888	20,148	672	333	339	9	4	5	20,818	10,243	10,575
5 to 9 years	318,231	160,519	157,712	191,347	97,123	94,224	4,105	2,060	2,045	205	101	104	122,493	61,198	61,295
10 to 14 years	299,412	151,115	148,297	176,798	89,822	86,976	3,850	1,908	1,942	435	222	213	118,268	59,133	59,135
15 to 19 years	244,993	118,000	126,993	144,030	71,236	72,794	3,237	1,642	1,595	697	371	326	96,998	44,733	52,265
20 to 44 years	798,254	379,417	418,837	471,586	233,163	238,423	12,527	5,967	6,560	8,333	4,947	3,386	305,652	135,247	170,405
45 years and over	385,055	211,217	173,838	218,046	115,809	102,237	7,849	4,020	3,829	7,901	4,926	2,975	151,176	86,397	64,779
Age unknown	2,707	1,595	1,112	753	406	347	16	8	8	27	18	9	1,910	1,162	748
18 to 44 years	891,634	423,075	468,559	525,761	259,343	266,418	13,774	6,596	7,178	8,663	5,120	3,543	343,264	151,913	191,351
21 years and over	1,143,395	573,892	569,503	666,083	338,268	327,815	19,843	9,740	10,103	16,105	9,814	6,291	441,130	215,915	225,215
Per cent: 1920	100.0	100.0	100.0	100.0	100.0	100.0	100.0	100.0	100.0	100.0	100.0	100.0	100.0	100.0	100.0
Under 5 years	12.8	12.9	12.6	13.7	13.8	13.7	10.4	10.5	10.3	0.4	0.4	0.3	11.6	11.8	11.3
Under 1 year	2.7	2.7	2.6	2.9	3.0	2.9	1.9	1.9	1.9	0.1	(1)	0.1	2.3	2.3	2.3
5 to 9 years	13.6	13.7	13.4	13.7	13.8	13.7	11.6	11.8	11.5	1.2	1.0	1.5	13.6	13.9	13.3
10 to 14 years	12.8	12.9	12.6	12.7	12.7	12.6	10.9	10.9	10.9	2.5	2.1	3.0	13.1	13.4	12.8
15 to 19 years	10.4	10.1	10.8	10.3	10.1	10.6	9.2	9.4	9.0	3.9	3.5	4.6	10.8	10.2	11.3
20 to 44 years	34.0	32.3	35.6	33.8	33.1	34.6	35.5	34.2	36.8	47.2	46.6	48.1	33.9	30.8	37.0
45 years and over	16.4	18.0	14.8	15.6	16.4	14.8	22.3	23.1	21.5	44.7	46.4	42.3	16.8	19.6	14.1
18 to 44 years	38.0	36.1	39.9	37.7	36.8	38.7	39.1	37.8	40.3	49.0	48.2	50.3	38.1	34.5	41.5
21 years and over	48.7	48.9	48.5	47.8	48.0	47.6	56.3	55.9	56.7	91.2	92.4	89.4	49.0	49.1	48.9
Per cent: 1910	100.0	100.0	100.0	100.0	100.0	100.0	100.0	100.0	100.0	100.0	100.0	100.0	100.0	100.0	100.0
Under 5 years	14.6	14.7	14.5	15.6	15.6	15.5	12.7	12.5	13.0	0.8	0.7	1.0	13.7	13.8	13.5
Under 1 year	3.0	3.0	3.0	3.3	3.3	3.3	2.8	2.8	2.8	(1)	(1)	0.1	2.7	2.7	2.7
5 to 9 years	13.3	13.4	13.3	13.5	13.5	13.4	11.4	11.9	10.9	2.7	2.2	3.5	13.4	13.5	13.4
10 to 14 years	11.8	12.0	11.7	11.6	11.8	11.5	10.8	10.9	10.8	3.0	2.6	3.8	12.3	12.6	12.1
15 to 19 years	10.7	10.5	11.0	10.7	10.5	10.9	10.6	10.9	10.3	4.3	4.2	4.4	10.9	10.6	11.2
20 to 44 years	34.4	33.5	35.3	33.6	33.3	33.9	36.7	35.3	38.2	49.8	50.2	49.0	35.0	33.3	36.7
45 years and over	14.9	15.8	14.0	15.0	15.2	14.7	17.6	18.6	16.7	39.2	39.9	38.1	14.3	15.9	12.8
18 to 44 years	38.5	37.3	39.7	37.7	37.2	38.3	40.9	39.4	42.3	51.8	52.3	51.1	39.2	37.1	41.3
21 years and over	47.5	47.8	47.2	46.7	46.8	46.5	52.6	52.3	52.9	87.8	89.0	85.8	47.5	47.8	47.3
URBAN POPULATION.															
All ages: 1920	509,317	248,600	260,717	278,827	138,201	140,626	22,400	10,758	11,642	11,183	6,603	4,580	196,833	92,972	103,861
Under 5 years	48,688	24,451	24,237	30,358	15,415	14,943	2,238	1,106	1,132	36	22	14	16,052	7,906	8,146
Under 1 year	10,588	5,340	5,248	6,586	3,367	3,219	418	203	215	6	2	4	3,578	1,768	1,810
5 to 9 years	51,938	25,669	26,269	29,864	14,845	15,019	2,560	1,280	1,280	137	65	72	19,377	9,479	9,898
10 to 14 years	50,309	24,393	25,916	28,538	14,052	14,486	2,331	1,153	1,178	284	142	142	19,156	9,046	10,110
15 to 19 years	48,396	21,999	26,397	26,525	12,402	14,123	1,999	1,003	996	474	244	230	19,395	8,348	11,047
20 to 44 years	222,259	106,288	115,971	118,486	58,750	59,736	8,276	3,852	4,424	5,649	3,333	2,316	89,807	40,314	49,493
45 years and over	86,853	45,333	41,520	44,816	22,604	22,212	4,985	2,360	2,625	4,587	2,786	1,801	32,439	17,560	14,879
Age unknown	874	467	407	240	133	107	11	4	7	16	11	5	607	319	288
Per cent: 1920	100.0	100.0	100.0	100.0	100.0	100.0	100.0	100.0	100.0	100.0	100.0	100.0	100.0	100.0	100.0
Under 5 years	9.6	9.8	9.3	10.9	11.2	10.6	10.0	10.3	9.7	0.3	0.3	0.3	8.2	8.5	7.8
5 to 9 years	10.2	10.3	10.1	10.7	10.7	10.7	11.4	11.9	11.0	1.2	1.0	1.6	9.8	10.2	9.5
10 to 14 years	9.9	9.8	9.9	10.2	10.2	10.3	10.4	10.7	10.1	2.5	2.2	3.1	9.7	9.7	9.7
15 to 19 years	9.5	8.8	10.1	9.5	9.0	10.0	8.9	9.3	8.6	4.2	3.7	5.0	9.9	9.0	10.6
20 to 44 years	43.6	42.8	44.5	42.5	42.5	42.5	36.9	35.8	38.0	50.5	50.5	50.6	45.6	43.4	47.7
45 years and over	17.1	18.2	15.9	16.1	16.4	15.8	22.3	21.9	22.5	41.0	42.2	39.3	16.5	18.9	14.3
Per cent: 1910	100.0	100.0	100.0	100.0	100.0	100.0	100.0	100.0	100.0	100.0	100.0	100.0	100.0	100.0	100.0
Under 5 years	10.7	11.0	10.4	12.4	12.6	12.2	11.7	11.6	11.7	0.6	0.5	0.8	9.3	9.8	8.8
5 to 9 years	10.0	10.2	9.8	10.8	10.9	10.7	10.1	10.9	9.3	2.6	2.2	3.2	9.5	9.9	9.2
10 to 14 years	9.2	9.1	9.2	9.4	9.3	9.5	9.7	10.2	9.2	3.0	2.5	3.8	9.2	9.4	9.1
15 to 19 years	9.8	9.3	10.3	10.0	9.7	10.4	10.3	10.7	9.9	4.6	4.6	4.6	9.9	9.2	10.5
20 to 44 years	44.2	43.8	44.6	42.2	42.6	41.8	40.5	38.7	42.2	52.1	52.8	50.9	46.5	45.3	47.6
45 years and over	15.9	16.3	15.5	15.1	14.8	15.3	17.6	17.7	17.5	37.0	37.4	36.5	15.1	16.0	14.4
RURAL POPULATION.															
All ages: 1920	1,838,857	924,505	914,352	1,115,302	566,779	548,523	12,841	6,676	6,165	6,479	4,022	2,457	703,819	346,807	357,012
Under 5 years	250,834	126,791	124,043	161,211	82,006	79,205	1,419	723	696	28	18	10	88,103	44,003	44,100
Under 1 year	51,962	26,136	25,826	34,450	17,521	16,929	254	130	124	3	2	1	17,240	8,475	8,765
5 to 9 years	266,293	134,850	131,443	161,483	82,278	79,205	1,545	780	765	68	36	32	103,116	51,719	51,397
10 to 14 years	249,103	126,722	122,381	148,260	75,770	72,490	1,519	755	764	151	80	71	99,112	50,087	49,025
15 to 19 years	196,597	96,001	100,596	117,505	58,834	58,671	1,238	639	599	223	127	96	77,603	36,385	41,218
20 to 44 years	575,995	273,129	302,866	353,100	174,413	178,687	4,251	2,115	2,136	2,684	1,614	1,070	215,845	94,933	120,912
45 years and over	298,202	165,884	132,318	173,230	93,205	80,025	2,864	1,660	1,204	3,314	2,140	1,174	118,737	68,837	49,900
Age unknown	1,833	1,128	705	513	273	240	5	4	1	11	7	4	1,303	843	460
Per cent: 1920	100.0	100.0	100.0	100.0	100.0	100.0	100.0	100.0	100.0	100.0	100.0	100.0	100.0	100.0	100.0
Under 5 years	13.6	13.7	13.6	14.5	14.5	14.4	11.1	10.8	11.3	0.4	0.4	0.4	12.5	12.7	12.4
5 to 9 years	14.5	14.6	14.4	14.5	14.5	14.4	12.0	11.7	12.4	1.0	0.9	1.3	14.7	14.9	14.4
10 to 14 years	13.5	13.7	13.4	13.3	13.4	13.2	11.8	11.3	12.4	2.3	2.0	2.9	14.1	14.4	13.7
15 to 19 years	10.7	10.4	11.0	10.5	10.4	10.7	9.6	9.6	9.7	3.4	3.2	3.9	11.0	10.5	11.5
20 to 44 years	31.3	29.5	33.1	31.7	30.8	32.6	33.1	31.7	34.6	41.4	40.1	43.5	30.7	27.4	33.9
45 years and over	16.2	17.9	14.5	15.5	16.4	14.6	22.3	24.9	19.5	51.1	53.2	47.8	16.9	19.8	14.0
Per cent: 1910	100.0	100.0	100.0	100.0	100.0	100.0	100.0	100.0	100.0	100.0	100.0	100.0	100.0	100.0	100.0
Under 5 years	15.4	15.4	15.4	16.2	16.2	16.1	14.2	13.5	15.0	1.0	1.0	1.1	14.6	14.6	14.5
5 to 9 years	14.0	14.0	14.0	14.0	14.0	13.9	13.2	13.1	13.3	2.9	2.3	4.0	14.2	14.2	14.3
10 to 14 years	12.4	12.6	12.2	12.0	12.2	11.9	12.3	11.6	13.1	3.1	2.7	3.9	13.0	13.3	12.7
15 to 19 years	10.9	10.7	11.2	10.8	10.6	11.0	11.0	11.1	10.9	3.8	3.6	4.2	11.1	10.8	11.4
20 to 44 years	32.3	31.4	33.3	32.0	31.6	32.4	31.6	30.9	32.3	46.8	47.0	46.4	32.7	30.9	34.3
45 years and over	14.7	15.7	13.7	14.9	15.3	14.6	17.6	19.6	15.5	42.0	43.0	40.3	14.1	15.9	12.4

[1] Less than one-tenth of 1 per cent.

TABLE 4.—ILLITERACY, FOR THE STATE AND URBAN AND RURAL POPULATION: 1920 AND 1910.

AGE PERIOD.	ALL CLASSES.			NATIVE WHITE.						FOREIGN-BORN WHITE.			NEGRO.		
				Native parentage.			Foreign or mixed parentage.								
	Total number.	Illiterate.		Total number.	Illiterate.		Total number.	Illiterate.		Total number.	Illiterate.		Total number.	Illiterate.	
		Number.	Per cent.		Number.	Per cent.		Number.	Per cent.		Number.	Per cent.		Number.	Per cent.
THE STATE: 1920															
10 years and over	1,730,421	278,082	16.1	1,011,213	64,925	6.4	27,479	469	1.7	17,393	1,893	10.9	674,004	210,690	31.3
Male	861,344	140,991	16.4	510,436	35,047	6.9	13,545	262	1.9	10,484	984	9.4	326,672	104,639	32.0
Female	869,077	137,091	15.8	500,777	29,878	6.0	13,934	207	1.5	6,909	909	13.2	347,332	106,051	30.5
10 to 15 years	349,537	26,649	7.6	206,058	4,981	2.4	4,494	47	1.0	537	15	2.8	138,384	21,590	15.6
Male	175,571	15,694	8.9	104,352	3,039	2.9	2,223	18	0.8	269	7	2.6	68,695	12,623	18.4
Female	173,966	10,955	6.3	101,706	1,942	1.9	2,271	29	1.3	268	8	3.0	69,689	8,967	12.9
16 to 20 years	237,489	22,868	9.6	139,072	4,940	3.6	3,142	43	1.4	751	53	7.1	94,490	17,817	18.9
Male	111,881	13,300	11.9	67,816	3,180	4.7	1,582	20	1.3	401	18	4.5	42,062	10,073	23.9
Female	125,608	9,568	7.6	71,256	1,760	2.5	1,560	23	1.5	350	35	10.0	52,428	7,744	14.8
21 years and over	1,143,395	228,565	20.0	666,083	55,004	8.3	19,843	379	1.9	16,105	1,825	11.3	441,130	171,283	38.8
Male	573,892	111,997	19.5	338,268	28,828	8.5	9,740	224	2.3	9,814	959	9.8	215,915	81,943	38.0
Female	569,503	116,568	20.5	327,815	26,176	8.0	10,103	155	1.5	6,291	866	13.8	225,215	89,340	39.7
URBAN POPULATION.															
10 years and over	408,691	42,318	10.4	218,605	4,272	2.0	17,602	126	0.7	11,010	1,290	11.7	161,404	36,621	22.7
Male	198,480	19,649	9.9	107,941	2,095	1.9	8,372	62	0.7	6,516	646	9.9	75,587	16,838	22.3
Female	210,211	22,669	10.8	110,664	2,177	2.0	9,230	64	0.7	4,494	644	14.3	85,817	19,783	23.1
10 to 15 years	58,879	1,327	2.3	33,200	227	0.7	2,722	20	0.7	355	12	3.4	22,601	1,068	4.7
16 to 20 years	50,105	2,562	5.1	27,350	321	1.2	1,963	17	0.9	511	37	7.2	20,279	2,187	10.8
21 years and over	299,707	38,429	12.8	158,055	3,724	2.4	12,917	89	0.7	10,144	1,241	12.2	118,524	33,366	28.2
RURAL POPULATION.															
10 years and over	1,321,730	235,764	17.8	792,608	60,653	7.7	9,877	343	3.5	6,383	603	9.4	512,600	174,069	34.0
Male	662,864	121,342	18.3	402,495	32,952	8.2	5,173	200	3.9	3,968	338	8.5	251,085	87,801	35.0
Female	658,866	114,422	17.4	390,113	27,701	7.1	4,704	143	3.0	2,415	265	11.0	261,515	86,268	33.0
10 to 15 years	290,658	25,322	8.7	172,858	4,754	2.8	1,772	27	1.5	182	3	1.6	115,783	20,522	17.7
16 to 20 years	187,384	20,306	10.8	111,722	4,619	4.1	1,179	26	2.2	240	16	6.7	74,211	15,630	21.1
21 years and over	843,688	190,136	22.5	508,028	51,280	10.1	6,926	290	4.2	5,961	584	9.8	322,606	137,917	42.8
THE STATE: 1910															
10 years and over	1,541,575	352,710	22.9	835,692	84,204	10.1	24,587	564	2.3	18,291	2,063	11.3	662,356	265,628	40.1
Male	773,415	173,726	22.5	423,692	42,731	10.1	12,232	311	2.5	11,479	1,165	10.1	325,655	129,385	39.7
Female	768,160	178,984	23.3	412,000	41,473	10.1	12,355	253	2.0	6,812	898	13.2	336,701	136,243	40.5
10 to 15 years	298,965	48,557	16.2	161,870	12,149	7.5	4,199	62	1.5	701	70	10.0	132,062	36,232	27.4
Male	152,170	28,379	18.6	83,020	7,303	8.8	2,111	35	1.7	372	38	10.2	66,595	20,977	31.5
Female	146,795	20,178	13.7	78,850	4,846	6.1	2,088	27	1.3	329	32	9.7	65,467	15,255	23.3
16 to 20 years	227,540	37,880	16.6	124,468	8,609	6.9	3,321	49	1.5	952	153	16.1	98,695	29,031	29.4
Male	108,134	20,853	19.3	60,715	5,039	8.3	1,656	32	1.9	586	99	16.9	45,137	15,664	34.7
Female	119,406	17,027	14.3	63,753	3,570	5.6	1,665	17	1.0	366	54	14.8	53,558	13,367	25.0
21 years and over	1,015,070	266,273	26.2	549,354	63,446	11.5	17,067	453	2.7	16,638	1,840	11.1	431,599	200,365	46.4
Male	513,111	124,404	24.3	279,957	30,389	10.9	8,465	244	2.9	10,521	1,028	9.8	213,923	92,744	43.4
Female	501,959	141,779	28.2	269,397	33,057	12.3	8,602	209	2.4	6,117	812	13.3	217,676	107,621	49.4
URBAN POPULATION.															
10 years and over	293,843	38,151	13.0	141,652	3,769	2.7	14,674	105	0.7	10,273	1,191	11.6	127,174	33,065	26.0
Male	143,017	16,409	11.5	70,536	1,631	2.3	6,988	49	0.7	6,297	638	10.1	59,137	14,078	23.8
Female	150,826	21,742	14.4	71,116	2,138	3.0	7,686	56	0.7	3,976	553	13.9	68,037	18,987	27.9
10 to 15 years	40,424	2,462	6.1	20,645	488	2.4	2,214	14	0.6	382	29	7.6	17,179	1,929	11.2
16 to 20 years	37,904	2,918	7.7	19,232	511	2.7	1,873	25	1.3	589	106	18.0	16,203	2,273	14.0
21 years and over	215,515	32,771	15.2	101,775	2,770	2.7	10,587	66	0.6	9,302	1,056	11.4	93,792	28,863	30.8
RURAL POPULATION.															
10 years and over	1,247,732	314,559	25.2	694,040	80,435	11.6	9,913	459	4.6	8,018	872	10.9	535,182	232,563	43.5
Male	630,398	157,317	25.0	353,156	41,100	11.6	5,244	262	5.0	5,182	527	10.2	266,518	115,307	43.3
Female	617,334	157,242	25.5	340,884	39,335	11.5	4,669	197	4.2	2,836	345	12.2	268,664	117,256	43.6
10 to 15 years	258,541	46,095	17.8	141,225	11,661	8.3	1,985	48	2.4	319	41	12.9	114,883	34,303	29.9
16 to 20 years	189,636	34,962	18.4	105,236	8,098	7.7	1,448	24	1.7	363	47	12.9	82,492	26,758	32.4
21 years and over	799,555	233,502	29.2	447,579	60,676	13.6	6,480	387	6.0	7,336	784	10.7	337,807	171,502	50.8

TABLE 5.—POPULATION 21 YEARS OF AGE AND OVER, BY SEX, CLASS OF POPULATION, AND CITIZENSHIP, FOR THE STATE: 1920 AND 1910.

CLASS OF POPULATION AND CITIZENSHIP.	POPULATION 21 YEARS OF AGE AND OVER.			PER CENT DISTRIBUTION.		
	Male.		Female: 1920	Male.		Female: 1920
	1920	1910		1920	1910	
Total	573,892	513,111	569,503	100.0	100.0	100.0
White	357,822	298,943	344,209	62.4	58.3	60.4
Negro	215,915	213,923	225,215	37.6	41.7	39.5
Indian	88	181	75	(1)	(1)	(1)
Chinese	51	57	1	(1)	(1)	(1)
Japanese	8	4	3	(1)	(1)	(1)
All other	8	3	.....	(1)	(1)	.....

CLASS OF POPULATION AND CITIZENSHIP.	POPULATION 21 YEARS OF AGE AND OVER.			PER CENT DISTRIBUTION.		
	Male.		Female: 1920	Male.		Female: 1920
	1920	1910		1920	1910	
Native white	348,008	288,422	337,918	60.6	56.2	59.3
Native parentage	338,268	279,957	327,815	58.9	54.6	57.6
Foreign parentage	5,308	4,862	5,391	0.9	0.9	0.9
Mixed parentage	4,432	3,603	4,712	0.8	0.7	0.8
Foreign-born white	9,814	10,521	6,291	1.7	2.1	1.1
Naturalized	5,031	4,841	3,472	0.9	0.9	0.6
Having first papers	1,125	684	59	0.2	0.1	(1)
Alien	2,030	2,793	1,639	0.4	0.5	0.3
Unknown	1,628	2,203	1,121	0.3	0.4	0.2

[1] Less than one-tenth of 1 per cent.

TABLE 6.—COUNTRY OF BIRTH OF THE FOREIGN-BORN WHITE, FOR THE STATE AND PRINCIPAL CITIES: 1920.

COUNTRY OF BIRTH.	THE STATE.		BIRMINGHAM.		MOBILE.	
	Number.	Per cent distribution.	Number.	Per cent distribution.	Number.	Per cent distribution.
All countries	17,662	100.0	6,084	100.0	2,006	100.0
Austria	583	3.3	134	2.2	54	2.7
Canada	892	5.1	199	3.3	158	7.9
Czechoslovakia	232	1.3	14	0.2	4	0.2
Denmark	191	1.1	31	0.5	34	1.7
England	1,942	11.0	752	12.4	229	11.4
France	616	3.5	186	3.1	57	2.8
Germany	2,427	13.7	458	7.5	251	12.5
Greece	915	5.2	441	7.2	153	7.6
Hungary	372	2.1	47	0.8	27	1.3
Ireland	809	4.6	230	3.8	197	9.8
Italy	2,732	15.5	1,653	27.2	46	2.3

COUNTRY OF BIRTH.	THE STATE.		BIRMINGHAM.		MOBILE.	
	Number.	Per cent distribution.	Number.	Per cent distribution.	Number.	Per cent distribution.
Jugo-Slavia	155	0.9	15	0.2	2	0.1
Mexico	132	0.7	28	0.5	45	2.2
Norway	215	1.2	19	0.3	81	4.0
Poland	394	2.2	93	1.5	45	2.2
Rumania	120	0.7	29	0.5	14	0.7
Russia	1,582	9.0	706	11.6	114	5.7
Scotland	975	5.5	445	7.3	49	2.4
Sweden	748	4.2	92	1.5	72	3.6
Switzerland	174	1.0	35	0.6	21	1.0
Syria	482	2.7	272	4.5	66	3.3
Wales	145	0.8	64	1.1	4	0.2
West Indies [1]	201	1.1	16	0.3	145	7.2
All other countries	628	3.6	125	2.1	138	6.9

[1] Except Porto Rico.

TABLE 7.—INDIANS, CHINESE, AND JAPANESE, FOR COUNTIES AND FOR CITIES OF 25,000 OR MORE: 1920, 1910, AND 1900.

COUNTY OR CITY.	INDIAN.			CHINESE.			JAPANESE.		
	1920	1910	1900	1920	1910	1900	1920	1910	1900
COUNTIES.									
The state	405	909	177	59	62	58	18	4	3
Baldwin	8	.....	.....	.....	.....	.....	.....	.....	.....
Barbour	1	.....	.....	1	.....	.....	.....	.....	.....
Bullock	.....	.....	1	1	1	.....	.....	.....	.....
Butler	.....	.....	.....	2	3	1	.....	.....	.....
Calhoun	.....	.....	.....	1	1	1	.....	.....	.....
Clarke	1	11	9	.....	.....	.....	.....	.....	.....
Coffee	.....	1	.....	1	.....	.....	.....	.....	.....
Crenshaw	.....	.....	10	1	1	.....	.....	.....	.....
Escambia	292	163	122	1	1	.....	.....	.....	.....
Etowah	1	.....	.....	2	.....	.....	.....	.....	.....
Geneva	1	.....	.....	.....	1	.....	.....	.....	.....
Hale	1	.....	.....	.....	1	.....	.....	.....	.....
Houston	.....	.....	.....	1	1	.....	.....	.....	.....
Jackson	15	116	6	.....	.....	.....	.....	.....	.....
Jefferson	5	5	.....	25	13	11	.....	2	3
Marengo	.....	7	.....	1	.....	1	.....	.....	.....
Mobile	12	7	5	11	17	20	15	.....	.....

COUNTY OR CITY.	INDIAN.			CHINESE.			JAPANESE.		
	1920	1910	1900	1920	1910	1900	1920	1910	1900
COUNTIES—con.									
Monroe	51	291	21	.....	.....	.....	.....	.....	.....
Montgomery	1	3	.....	5	7	15	1	2	.....
Perry	.....	.....	.....	1	1	.....	.....	.....	.....
Pike	.....	.....	.....	1	1	1	.....	.....	.....
Randolph	.....	.....	.....	1	.....	.....	.....	.....	.....
Russell	.....	6	.....	.....	.....	1	1	.....	.....
Shelby	1	.....	.....	.....	.....	.....	.....	.....	.....
Talladega	.....	.....	.....	1	2	3	1	.....	.....
Tuscaloosa	2	.....	.....	2	.....	.....	.....	.....	.....
Washington	10	172	.....	.....	.....	.....	.....	.....	.....
Wilcox	3	.....	.....	.....	.....	.....	.....	.....	.....
All other counties	.....	127	3	.....	11	4	.....	.....	.....
CITIES.									
Birmingham	1	.....	.....	22	9	5	.....	2	3
Mobile	5	4	2	11	17	20	1	.....	.....
Montgomery	.....	3	.....	5	7	15	.....	2	.....

TABLE 8.—AGE, FOR CITIES OF 10,000 OR MORE: 1920.

AGE PERIOD.	ALL CLASSES.		NATIVE WHITE.		FOREIGN-BORN WHITE.		NEGRO.	
	Male.	Female.	Male.	Female.	Male.	Female.	Male.	Female.
Anniston	**8,766**	**8,968**	**5,884**	**5,818**	**119**	**78**	**2,762**	**3,072**
Under 5 years	950	926	701	634	2	1	247	291
Under 1 year	216	228	161	163	.....	1	55	64
5 to 9 years	966	1,001	666	666	1	.....	299	335
10 to 14 years	945	936	668	610	.....	.....	277	326
15 to 19 years	846	1,003	576	597	2	5	268	401
20 to 44 years	3,540	3,790	2,371	2,416	54	38	1,115	1,336
45 years and over	1,507	1,308	900	894	60	34	546	380
Age unknown	12	4	2	1	.....	.....	10	3
18 to 44 years	3,893	4,194	2,606	2,660	54	42	1,233	1,492
21 years and over	4,896	4,876	3,166	3,164	114	70	1,615	1,642
Bessemer	**9,579**	**9,095**	**3,998**	**3,754**	**206**	**150**	**5,370**	**5,191**
Under 5 years	913	884	494	486	1	.....	418	398
Under 1 year	189	193	99	109	.....	.....	90	84
5 to 9 years	969	973	472	449	5	3	492	521
10 to 14 years	908	946	444	437	6	1	458	508
15 to 19 years	884	942	365	370	4	5	514	567
20 to 44 years	4,203	4,215	1,643	1,534	103	91	2,456	2,590
45 years and over	1,681	1,084	578	477	86	50	1,014	557
Age unknown	21	51	2	1	1	.....	18	50
18 to 44 years	4,602	4,671	1,800	1,705	107	93	2,693	2,873
21 years and over	5,746	5,136	2,151	1,934	189	141	3,402	3,061
Birmingham	**89,015**	**89,791**	**51,333**	**51,133**	**3,499**	**2,585**	**34,160**	**36,070**
Under 5 years	8,229	8,291	5,536	5,348	9	8	2,683	2,934
Under 1 year	1,788	1,795	1,179	1,134	1	3	608	658
5 to 9 years	8,694	8,854	5,413	5,412	31	39	3,250	3,403
10 to 14 years	8,117	8,468	5,072	5,132	80	86	2,965	3,250
15 to 19 years	7,563	8,906	4,510	5,058	149	142	2,903	3,705
20 to 44 years	41,065	42,633	22,890	22,842	1,861	1,369	16,296	18,422
45 years and over	15,126	12,458	7,866	7,305	1,364	939	5,893	4,213
Age unknown	221	181	46	36	5	2	170	143
18 to 44 years	44,320	46,679	24,775	25,057	1,931	1,435	17,595	20,187
21 years and over	54,850	53,078	29,886	29,045	3,199	2,271	21,744	21,761
Dothan	**4,944**	**5,090**	**2,831**	**2,858**	**35**	**19**	**2,077**	**2,213**
Under 5 years	521	514	324	329	.....	.....	197	185
Under 1 year	87	89	66	65	.....	.....	21	24
5 to 9 years	655	607	375	330	.....	1	280	276
10 to 14 years	578	623	327	344	.....	1	251	278
15 to 19 years	455	532	235	294	1	1	219	237
20 to 44 years	1,979	2,137	1,143	1,151	18	12	818	974
45 years and over	756	675	427	409	16	4	312	262
Age unknown	.....	2	.....	1	.....	.....	.....	1
18 to 44 years	2,157	2,366	1,237	1,276	18	12	902	1,078
21 years and over	2,635	2,681	1,524	1,501	34	14	1,076	1,166
Florence	**5,144**	**5,385**	**3,954**	**4,156**	**61**	**29**	**1,129**	**1,200**
Under 5 years	566	537	460	436	.....	.....	106	101
Under 1 year	129	100	110	78	.....	.....	19	22
5 to 9 years	590	590	479	481	.....	1	111	108
10 to 14 years	533	614	419	492	.....	.....	114	122
15 to 19 years	448	530	361	434	2	.....	85	96
20 to 44 years	2,056	2,180	1,575	1,643	36	15	445	522
45 years and over	951	932	660	668	23	13	268	251
Age unknown	.....	2	.....	2	.....	.....	.....	.....
18 to 44 years	2,239	2,401	1,722	1,822	37	15	480	564
21 years and over	2,919	2,980	2,160	2,217	59	27	700	736

AGE PERIOD.	ALL CLASSES.		NATIVE WHITE.		FOREIGN-BORN WHITE.		NEGRO.	
	Male.	Female.	Male.	Female.	Male.	Female.	Male.	Female.
Gadsden	**7,490**	**7,247**	**5,194**	**5,133**	**111**	**78**	**2,182**	**2,036**
Under 5 years	867	824	645	619	.....	.....	222	205
Under 1 year	171	165	127	122	.....	.....	44	43
5 to 9 years	833	876	580	647	.....	1	253	228
10 to 14 years	740	767	528	573	3	2	209	192
15 to 19 years	608	687	447	467	4	4	157	216
20 to 44 years	3,151	3,108	2,175	2,132	58	37	916	939
45 years and over	1,240	955	804	689	45	33	390	233
Age unknown	51	30	15	6	1	1	35	23
18 to 44 years	3,411	3,421	2,361	2,340	61	40	987	1,041
21 years and over	4,308	3,921	2,904	2,710	104	70	1,297	1,141
Mobile	**29,149**	**31,628**	**16,845**	**18,003**	**1,190**	**816**	**11,102**	**12,804**
Under 5 years	2,615	2,607	1,718	1,701	4	2	893	903
Under 1 year	610	591	379	359	.....	.....	231	232
5 to 9 years	2,696	2,879	1,734	1,802	13	14	949	1,063
10 to 14 years	2,669	2,820	1,703	1,673	27	32	939	1,115
15 to 19 years	2,510	2,955	1,504	1,690	39	41	967	1,224
20 to 44 years	12,735	14,335	7,053	7,601	539	346	5,138	6,386
45 years and over	5,859	5,981	3,122	3,525	567	379	2,163	2,075
Age unknown	65	51	11	11	1	2	53	38
18 to 44 years	13,801	15,659	7,657	8,325	553	367	5,586	6,965
21 years and over	18,172	19,671	9,896	10,767	1,102	719	7,162	8,181
Montgomery	**20,186**	**23,278**	**11,166**	**11,704**	**461**	**300**	**8,553**	**11,274**
Under 5 years	1,819	1,784	1,105	1,061	3	1	711	722
Under 1 year	397	392	233	227	.....	.....	164	165
5 to 9 years	1,939	1,996	1,052	1,059	9	4	878	933
10 to 14 years	1,844	2,178	967	1,095	9	11	868	1,072
15 to 19 years	1,764	2,382	990	1,165	17	14	757	1,203
20 to 44 years	8,852	10,764	5,029	5,211	231	135	3,589	5,418
45 years and over	3,956	4,161	2,016	2,107	192	135	1,745	1,919
Age unknown	12	13	7	6	.....	.....	5	7
18 to 44 years	9,570	11,856	5,430	5,737	242	143	3,895	5,076
21 years and over	12,503	14,362	6,864	7,049	420	269	5,213	7,044
Selma	**7,054**	**8,535**	**3,460**	**3,759**	**117**	**53**	**3,477**	**4,723**
Under 5 years	637	658	323	338	.....	.....	314	320
Under 1 year	129	143	57	79	.....	.....	72	64
5 to 9 years	719	751	351	365	.....	.....	368	386
10 to 14 years	809	852	394	372	1	3	414	477
15 to 19 years	645	846	312	368	4	3	329	475
20 to 44 years	2,759	3,699	1,422	1,572	43	19	1,294	2,108
45 years and over	1,481	1,722	658	741	69	28	754	953
Age unknown	4	7	.....	3	.....	.....	4	4
18 to 44 years	3,026	4,061	1,562	1,726	45	20	1,419	2,315
21 years and over	4,140	5,229	2,026	2,236	111	47	2,003	2,946
Tuscaloosa	**5,639**	**6,357**	**3,467**	**3,833**	**81**	**54**	**2,087**	**2,470**
Under 5 years	488	518	309	331	.....	.....	179	187
Under 1 year	114	117	72	78	.....	.....	42	39
5 to 9 years	518	544	290	318	1	.....	227	226
10 to 14 years	518	554	298	292	.....	.....	220	262
15 to 19 years	438	628	247	325	.....	3	191	300
20 to 44 years	2,471	2,751	1,601	1,648	37	26	831	1,077
45 years and over	1,204	1,361	722	918	43	25	437	418
Age unknown	2	1	.....	1	.....	.....	2	.....
18 to 44 years	2,652	3,040	1,703	1,797	37	27	910	1,216
21 years and over	3,600	3,964	2,283	2,485	79	51	1,234	1,428

TABLE 9.—COMPOSITION AND CHARACTERISTICS OF THE POPULATION, FOR COUNTIES: 1920.

[Per cent not shown where base is less than 100.]

SUBJECT.	THE STATE.	Autauga.	Baldwin.	Barbour.	Bibb.	Blount.	Bullock.	Butler.	Calhoun.
COLOR OR RACE, NATIVITY, AND SEX.									
Total population	**2,348,174**	**18,908**	**20,730**	**32,067**	**23,144**	**25,538**	**25,333**	**29,531**	**47,822**
Male	1,173,105	9,298	10,668	15,574	11,908	12,944	12,239	14,418	23,818
Female	1,175,069	9,610	10,062	16,493	11,236	12,594	13,094	15,113	24,004
Native white	1,429,370	8,188	14,520	12,624	14,947	24,093	4,670	14,916	35,489
Male	722,414	4,114	7,474	6,359	7,594	12,206	2,319	7,478	17,857
Female	706,956	4,074	7,055	6,265	7,353	11,887	2,351	7,438	17,632
Native white—Native parentage	1,394,129	8,120	12,711	12,525	14,382	24,006	4,651	14,857	34,970
Native white—Foreign parentage	19,591	30	1,215	41	398	18	7	22	192
Native white—Mixed parentage	15,650	38	603	58	167	69	12	37	327
Foreign-born white	17,662	24	1,408	22	380	27	12	33	243
Male	10,625	15	803	15	249	18	8	25	148
Female	7,037	9	605	7	131	9	4	8	95
Negro	900,652	10,696	4,781	19,419	7,817	1,418	20,650	14,580	12,089
Male	439,779	5,169	2,381	9,199	4,065	720	9,911	6,913	5,812
Female	460,873	5,527	2,400	10,220	3,752	698	10,739	7,667	6,277
Indian, Chinese, Japanese, and all other (see Tables 1 and 7)	490	.....	12	2	.....	.....	1	2	1
Per cent native white	60.9	43.3	70.1	39.4	64.6	94.3	18.4	50.5	74.2
Per cent foreign-born white	0.8	0.1	6.8	0.1	1.6	0.1	(1)	0.1	0.5
Per cent Negro	38.4	56.6	23.1	60.6	33.8	5.6	81.5	49.4	25.3
1910: Total population	**2,138,093**	**20,038**	**18,178**	**32,728**	**22,791**	**21,456**	**30,196**	**29,030**	**39,115**
Native white	1,209,876	8,297	11,828	12,219	14,300	20,236	4,818	13,623	28,129
Foreign-born white	18,956	23	1,236	53	781	39	15	31	228
Negro	908,282	11,717	5,110	20,456	7,710	1,181	25,362	15,373	10,757
Per cent native white	56.6	41.4	65.1	37.3	62.7	94.3	16.0	46.9	71.9
Per cent foreign-born white	0.9	0.1	6.8	0.2	3.4	0.2	(1)	0.1	0.6
Per cent Negro	42.5	58.5	28.1	62.5	33.8	5.5	84.0	53.0	27.5
AGE, SCHOOL ATTENDANCE, AND CITIZENSHIP.									
Total under 7 years of age	430,731	3,374	3,629	6,133	4,332	5,478	4,681	5,719	8,595
Total 7 to 13 years, inclusive	428,939	3,624	3,708	6,312	4,452	5,068	5,345	5,632	8,459
Number attending school	344,699	2,284	3,015	4,459	3,892	3,904	3,920	4,279	7,308
Per cent attending school	80.4	63.0	81.3	70.6	87.4	77.0	73.3	76.0	86.4
Total 14 and 15 years	107,620	962	956	1,604	1,154	1,299	1,372	1,487	2,157
Number attending school	83,417	680	770	1,066	966	1,002	1,121	1,099	1,762
Per cent attending school	77.5	70.7	80.5	66.5	83.7	77.1	81.7	73.9	81.7
Total 16 and 17 years	101,488	830	905	1,501	1,039	1,193	1,167	1,332	2,099
Number attending school	49,559	437	406	696	573	604	688	721	950
Per cent attending school	48.8	52.7	44.9	46.4	55.1	50.6	59.0	54.1	45.3
Total 18 to 20 years, inclusive	136,001	1,096	1,059	1,896	1,372	1,430	1,365	1,626	2,871
Number attending school	22,213	194	130	295	229	284	310	287	454
Per cent attending school	16.3	17.7	12.3	15.6	16.7	19.9	22.7	17.7	15.8
Males 21 years of age and over	573,892	4,436	5,485	7,019	5,759	5,653	5,294	6,612	11,972
Native white—Native parentage	338,268	1,951	3,157	3,094	3,350	5,217	1,237	3,546	8,569
Native white—Foreign or mixed parentage	9,740	24	410	43	68	39	10	32	174
Foreign-born white	9,814	15	744	14	227	18	6	24	142
Naturalized	5,031	7	391	10	57	9	1	19	66
First papers	1,125	4	86	1	59	1	2	.....	10
Alien	2,030	2	152	2	89	2	.....	1	27
Unknown	1,628	2	115	1	22	6	3	4	39
Negro	215,915	2,446	1,168	3,867	2,114	379	4,040	3,009	3,086
Indian, Chinese, Japanese, and all other	155	.....	6	1	.....	.....	1	1	1
Females 21 years of age and over	569,503	4,586	4,988	7,602	5,036	5,417	6,109	7,123	11,669
Native white—Native parentage	327,815	1,911	2,898	3,079	3,134	5,071	1,299	3,664	8,396
Native white—Foreign or mixed parentage	10,103	17	385	39	73	25	7	21	154
Foreign-born white	6,291	8	542	7	112	8	3	8	87
Naturalized	3,472	5	289	2	34	8	.....	7	49
First papers	59	.....	3	.....	2	.....	.....	.....	1
Alien	1,639	2	152	3	67	.....	2	.....	18
Unknown	1,121	1	98	2	9	.....	1	1	19
Negro	225,215	2,650	1,162	4,476	1,717	313	4,800	3,430	3,032
Indian, Chinese, and Japanese	79	.....	1	1	.....	.....	.....	.....	.....
Males 18 to 44 years, inclusive	423,075	2,962	3,482	4,837	4,173	4,310	3,312	4,638	9,060
Females 18 to 44 years, inclusive	468,559	3,701	3,629	6,089	4,169	4,532	4,800	5,652	9,736
ILLITERACY.									
Total 10 years of age and over	**1,730,421**	**13,936**	**15,516**	**23,177**	**16,913**	**17,867**	**18,304**	**21,314**	**35,558**
Number illiterate	278,082	3,647	1,607	6,089	2,668	1,646	5,240	4,010	4,197
Per cent illiterate	16.1	26.2	10.4	26.3	15.8	9.2	28.6	18.8	11.8
Per cent illiterate in 1910	22.9	26.3	14.8	31.7	16.8	14.7	35.9	25.9	16.3
Native white	1,038,692	6,059	10,524	9,338	10,670	16,796	3,627	10,850	26,178
Number illiterate	65,394	368	500	643	799	1,297	114	456	2,058
Per cent illiterate	6.3	6.1	4.8	6.9	7.5	7.7	3.1	4.2	7.9
Foreign-born white	17,393	24	1,390	21	375	27	11	33	239
Number illiterate	1,893	2	130	.....	54	1	1	.....	18
Per cent illiterate	10.9	.....	9.4	.....	14.4	.....	.....	.....	7.5
Negro	674,004	7,853	3,590	13,816	5,868	1,044	14,665	10,430	9,140
Number illiterate	210,690	3,277	969	5,445	1,815	348	5,125	3,554	2,121
Per cent illiterate	31.3	41.7	27.0	39.4	30.9	33.3	34.9	34.1	23.2
Total 16 to 20 years, inclusive	237,489	1,926	1,964	3,397	2,411	2,623	2,532	2,958	4,970
Number illiterate	22,868	300	120	614	211	116	391	319	325
Per cent illiterate	9.6	15.6	6.1	18.1	8.8	4.4	15.4	10.8	6.5
Illiterate males 21 years of age and over	111,997	1,402	734	2,072	1,230	720	1,840	1,480	1,937
Per cent of all males 21 years of age and over	19.5	31.6	13.4	29.5	21.4	12.7	34.8	22.4	16.2
Native white	29,052	140	240	287	367	567	43	212	961
Foreign-born white	959	1	61	.....	31	1	.....	.....	9
Negro	81,943	1,261	429	1,785	832	152	1,797	1,268	967
Illiterate females 21 years of age and over	116,568	1,521	652	2,561	1,036	626	2,545	1,691	1,680
Per cent of all females 21 years of age and over	20.5	33.2	13.1	33.7	20.6	11.6	41.7	23.7	14.4
Native white	26,331	124	172	311	330	503	55	198	794
Foreign-born white	866	1	66	.....	21	.....	1	.....	8
Negro	89,340	1,396	414	2,249	685	123	2,489	1,493	878
DWELLINGS AND FAMILIES.									
Dwellings, number	480,392	3,895	4,604	6,597	4,743	5,003	5,370	5,976	9,273
Families, number	508,769	4,065	4,713	6,786	4,829	5,096	5,492	6,157	10,102

[1] Less than one-tenth of 1 per cent.

TABLE 9.—COMPOSITION AND CHARACTERISTICS OF THE POPULATION, FOR COUNTIES: 1920—Continued.

[Per cent not shown where base is less than 100.]

SUBJECT.	Chambers.	Cherokee.	Chilton.	Choctaw.	Clarke.	Clay.	Cleburne.	Coffee.	Colbert.
COLOR OR RACE, NATIVITY, AND SEX.									
Total population	**41,201**	**20,862**	**22,770**	**20,753**	**26,409**	**22,645**	**13,360**	**30,070**	**31,997**
Male	20,191	10,600	11,551	10,510	13,242	11,349	6,719	15,190	16,570
Female	21,010	10,262	11,219	10,243	13,167	11,296	6,641	14,880	15,427
Native white	21,448	18,774	18,706	9,269	12,474	19,449	12,585	23,764	20,658
Male	10,601	9,526	9,482	4,796	6,420	9,762	6,309	12,014	10,687
Female	10,847	9,248	9,224	4,473	6,054	9,687	6,276	11,750	9,971
Native white—Native parentage	21,340	18,715	18,543	9,240	12,390	19,419	12,516	23,725	20,126
Native white—Foreign parentage	50	13	71	16	25	6	42	15	212
Native white—Mixed parentage	58	46	92	13	59	24	27	24	320
Foreign-born white	29	9	101	32	28	17	40	11	187
Male	15	8	63	28	21	8	20	7	124
Female	14	1	38	4	7	9	20	4	63
Negro	19,724	2,079	3,963	11,452	13,906	3,179	735	6,294	11,152
Male	9,575	1,066	2,006	5,686	6,800	1,579	390	3,168	5,759
Female	10,149	1,013	1,957	5,766	7,106	1,600	345	3,126	5,393
Indian, Chinese, Japanese, and all other (see Tables 1 and 7)	.....	.....	.....	.....	1	.....	.....	1	.....
Per cent native white	52.1	90.0	82.2	44.7	47.2	85.9	94.2	79.0	64.6
Per cent foreign-born white	0.1	(1)	0.4	0.2	0.1	0.1	0.3	(1)	0.6
Per cent Negro	47.9	10.0	17.4	55.2	52.7	14.0	5.5	20.9	34.9
1910: Total population	**36,056**	**20,226**	**23,187**	**18,483**	**30,987**	**21,006**	**13,385**	**26,119**	**24,802**
Native white	17,374	17,602	18,286	6,972	13,584	18,348	12,609	20,325	15,197
Foreign-born white	22	15	142	8	81	10	65	11	155
Negro	18,660	2,606	4,759	11,503	17,311	2,648	711	5,782	9,449
Per cent native white	48.2	87.0	78.9	37.7	43.8	87.3	94.2	77.8	61.3
Per cent foreign-born white	0.1	0.1	0.6	.....	0.3	(1)	0.5	(1)	0.6
Per cent Negro	51.8	12.9	20.5	62.2	55.9	12.6	5.3	22.1	38.1
AGE, SCHOOL ATTENDANCE, AND CITIZENSHIP.									
Total under 7 years of age	8,036	4,525	4,491	3,946	4,945	4,837	2,892	6,537	5,817
Total 7 to 13 years, inclusive	7,940	4,059	4,403	4,073	5,039	4,399	2,548	5,806	5,527
Number attending school	6,593	3,161	3,802	3,095	3,525	3,759	1,686	5,017	4,368
Per cent attending school	83.0	77.9	86.4	76.0	70.0	85.5	66.2	86.4	79.0
Total 14 and 15 years	1,938	1,017	1,095	1,076	1,304	1,058	649	1,326	1,383
Number attending school	1,629	815	929	776	941	862	413	1,119	1,023
Per cent attending school	84.1	80.1	84.8	72.1	72.2	81.5	63.6	84.4	74.0
Total 16 and 17 years	1,937	911	1,087	983	1,235	953	566	1,429	1,285
Number attending school	902	481	583	517	611	555	212	810	586
Per cent attending school	46.6	52.8	53.6	52.6	49.5	58.2	37.5	56.7	45.6
Total 18 to 20 years, inclusive	2,540	1,139	1,228	1,311	1,459	1,235	740	1,780	2,057
Number attending school	376	233	233	249	294	270	117	428	266
Per cent attending school	14.8	20.5	19.0	19.0	20.2	21.9	15.8	24.0	12.9
Males 21 years of age and over	9,211	4,710	5,259	4,787	6,179	5,078	3,028	6,630	8,434
Native white—Native parentage	5,086	4,237	4,294	2,300	3,094	4,390	2,805	5,228	5,085
Native white—Foreign or mixed parentage	32	21	53	13	22	11	20	19	176
Foreign-born white	15	8	62	27	20	7	20	7	115
Naturalized	5	3	48	7	14	3	17	5	65
First papers	.....	.....	5	1	.....	2	2	.....	7
Alien	5	.....	6	14	2	1	.....	.....	27
Unknown	5	5	3	5	4	1	1	2	16
Negro	4,078	444	850	2,447	3,042	670	183	1,375	3,058
Indian, Chinese, Japanese, and all other	.....	.....	.....	.....	1	.....	.....	1	.....
Females 21 years of age and over	9,599	4,501	5,207	4,577	6,248	5,085	2,937	6,562	7,494
Native white—Native parentage	5,164	4,056	4,271	2,063	2,984	4,432	2,744	5,193	4,599
Native white—Foreign or mixed parentage	42	20	49	8	25	14	16	8	162
Foreign-born white	12	1	35	4	7	6	20	4	60
Naturalized	5	1	28	2	6	4	15	3	35
First papers	.....	.....	.....	.....	.....	.....	.....	.....	.....
Alien	5	.....	5	1	.....	1	3	1	14
Unknown	2	.....	2	1	1	1	2	.....	11
Negro	4,381	424	852	2,502	3,232	633	157	1,357	2,673
Indian, Chinese, and Japanese	.....	.....	.....	.....	.....	.....	.....	.....	.....
Males 18 to 44 years, inclusive	6,813	3,469	3,593	3,515	4,282	3,720	2,197	5,043	6,802
Females 18 to 44 years, inclusive	8,100	3,688	4,074	3,878	4,874	4,094	2,307	5,605	6,337
ILLITERACY.									
Total 10 years of age and over	**29,673**	**14,608**	**16,349**	**15,068**	**19,262**	**15,890**	**9,337**	**20,971**	**23,695**
Number illiterate	4,764	2,008	2,273	2,472	3,930	1,569	1,179	3,310	3,243
Per cent illiterate	16.1	13.7	13.9	16.4	20.4	9.9	12.6	15.8	13.7
Per cent illiterate in 1910	23.3	19.9	17.9	30.3	27.0	13.7	17.4	22.6	20.7
Native white	15,699	13,134	13,420	6,736	9,160	13,683	8,762	16,531	14,912
Number illiterate	703	1,583	1,417	320	572	1,014	1,010	1,820	978
Per cent illiterate	4.5	12.1	10.6	4.8	6.2	7.4	11.5	11.0	6.6
Foreign-born white	27	9	101	32	28	16	40	11	183
Number illiterate	8	2	6	.....	3	.....	1	.....	9
Per cent illiterate	.....	.....	5.9	.....	.....	.....	.....	.....	4.9
Negro	13,947	1,465	2,828	8,300	10,073	2,191	535	4,428	8,600
Number illiterate	4,053	423	850	2,152	3,355	555	168	1,490	2,256
Per cent illiterate	29.1	28.9	30.1	25.9	33.3	25.3	31.4	33.6	26.2
Total 16 to 20 years, inclusive	4,477	2,050	2,315	2,294	2,694	2,188	1,306	3,209	3,342
Number illiterate	465	173	149	264	394	148	93	298	291
Per cent illiterate	10.4	8.4	6.4	11.5	14.6	6.8	7.1	9.3	8.7
Illiterate males 21 years of age and over	1,985	873	944	924	1,474	650	456	1,338	1,355
Per cent of all males 21 years of age and over	21.6	18.5	18.0	19.3	23.9	12.8	15.1	20.2	16.1
Native white	340	718	587	161	252	435	382	770	394
Foreign-born white	3	2	3	.....	1	.....	1	.....	5
Negro	1,642	153	354	763	1,221	215	73	568	956
Illiterate females 21 years of age and over	1,992	693	1,045	947	1,504	595	449	1,428	1,256
Per cent of all females 21 years of age and over	20.8	15.4	20.1	20.7	24.1	11.7	15.3	21.8	16.8
Native white	268	548	670	111	214	421	384	828	400
Foreign-born white	5	.....	3	.....	2	.....	.....	.....	4
Negro	1,719	145	372	836	1,288	174	65	600	852
DWELLINGS AND FAMILIES.									
Dwellings, number	8,109	4,128	4,736	4,137	5,506	4,406	2,671	5,977	6,344
Families, number	8,481	4,195	4,829	4,201	5,564	4,577	2,705	6,103	6,877

[1] Less than one-tenth of 1 per cent.

TABLE 9.—COMPOSITION AND CHARACTERISTICS OF THE POPULATION, FOR COUNTIES: 1920—Continued.

[Per cent not shown where base is less than 100.]

SUBJECT.	Conecuh.	Coosa.	Covington.	Crenshaw.	Cullman.	Dale.	Dallas.	Dekalb.	Elmore.	Escambia.
COLOR OR RACE, NATIVITY, AND SEX.										
Total population	**24,593**	**14,839**	**38,103**	**23,017**	**33,034**	**22,711**	**54,697**	**34,426**	**28,085**	**22,464**
Male	12,127	7,431	19,433	11,468	16,712	11,312	26,013	17,375	14,140	11,187
Female	12,466	7,408	18,670	11,549	16,322	11,399	28,684	17,051	13,945	11,277
Native white	13,477	9,029	30,067	15,900	32,063	17,673	12,232	33,611	16,123	15,826
Male	6,805	4,524	15,294	7,996	16,153	8,858	6,050	16,973	8,217	7,944
Female	6,672	4,505	14,773	7,904	15,910	8,815	6,182	16,638	7,906	7,882
Native white—Native parentage	13,442	8,998	29,956	15,879	30,928	17,616	11,761	33,466	16,052	15,662
Native white—Foreign parentage	15	6	63	6	672	6	216	54	22	50
Native white—Mixed parentage	20	25	48	15	463	51	255	91	49	114
Foreign-born white	13	4	49	1	528	7	200	44	18	52
Male	12	2	34	1	316	4	136	23	14	33
Female	1	2	15	.....	212	3	64	21	4	19
Negro	11,103	5,806	7,987	7,115	443	5,031	42,265	771	11,944	6,293
Male	5,310	2,905	4,105	3,470	243	2,450	19,827	379	5,909	3,065
Female	5,793	2,901	3,882	3,645	200	2,581	22,438	392	6,035	3,228
Indian, Chinese, Japanese, and all other (see Tables 1 and 7)	.....	.....	.....	1	.....	.....	.....	.....	.....	293
Per cent native white	54.8	60.8	78.9	69.1	97.1	77.8	22.4	97.6	57.4	70.5
Per cent foreign-born white	0.1	(1)	0.1	(1)	1.6	(1)	0.4	0.1	0.1	0.2
Per cent Negro	45.1	39.1	21.0	30.9	1.3	22.2	77.3	2.2	42.5	28.0
1910: Total population	**21,433**	**16,634**	**32,124**	**23,313**	**28,321**	**21,608**	**53,401**	**28,261**	**28,245**	**18,889**
Native white	11,333	10,375	23,940	15,796	26,929	15,791	9,576	27,367	14,968	13,098
Foreign-born white	20	3	63	2	859	6	314	40	31	58
Negro	10,079	6,256	8,001	7,514	533	5,810	43,511	854	13,246	5,569
Per cent native white	52.9	62.4	74.5	67.8	95.1	73.1	17.9	96.8	53.0	69.3
Per cent foreign-born white	0.1	(1)	0.2	(1)	3.0	(1)	0.6	0.1	0.1	0.3
Per cent Negro	47.0	37.6	24.9	32.2	1.9	26.9	81.5	3.0	46.9	29.5
AGE, SCHOOL ATTENDANCE, AND CITIZENSHIP.										
Total under 7 years of age	4,956	3,018	7,679	4,786	7,174	4,547	8,616	7,252	5,252	4,376
Total 7 to 13 years, inclusive	4,974	3,035	7,345	4,395	6,443	4,285	10,005	6,759	5,256	4,409
Number attending school	3,547	2,340	6,241	3,544	5,473	3,751	6,839	5,918	4,163	3,253
Per cent attending school	71.3	77.1	85.0	80.6	84.9	87.5	68.4	87.6	79.2	73.8
Total 14 and 15 years	1,213	727	1,662	1,056	1,585	1,075	2,745	1,655	1,423	1,067
Number attending school	945	544	1,327	828	1,386	909	1,833	1,440	1,118	772
Per cent attending school	77.9	74.8	79.8	78.4	87.4	84.6	66.8	87.0	78.6	72.4
Total 16 and 17 years	1,096	643	1,688	1,025	1,539	1,035	2,276	1,576	1,202	1,019
Number attending school	585	337	892	557	818	602	950	889	590	452
Per cent attending school	53.4	52.4	52.8	54.3	53.2	58.2	41.7	56.4	49.1	44.4
Total 18 to 20 years, inclusive	1,259	839	2,223	1,274	1,848	1,354	3,006	1,988	1,517	1,231
Number attending school	242	202	435	234	320	306	424	425	229	195
Per cent attending school	19.2	24.1	19.6	18.4	17.3	22.6	14.1	21.4	15.1	15.8
Males 21 years of age and over	5,430	3,286	9,071	5,238	7,298	5,177	12,908	7,653	6,849	5,207
Native white—Native parentage	3,137	2,159	6,981	3,774	6,512	4,085	3,261	7,399	3,976	3,554
Native white—Foreign or mixed parentage	15	6	40	8	375	19	157	54	31	54
Foreign-born white	12	2	32	1	304	4	129	22	13	31
Naturalized	9	2	20	.....	190	3	85	14	6	8
First papers	.....	.....	2	.....	44	.....	7	1	.....	4
Alien	2	.....	4	.....	17	.....	13	1	6	8
Unknown	1	.....	6	1	53	1	24	6	1	11
Negro	2,266	1,119	2,018	1,454	107	1,069	9,361	178	2,829	1,518
Indian, Chinese, Japanese, and all other	.....	.....	.....	1	.....	.....	.....	.....	.....	50
Females 21 years of age and over	5,665	3,291	8,435	5,243	7,147	5,238	15,141	7,543	6,586	5,155
Native white—Native parentage	3,121	2,134	6,593	3,717	6,481	4,134	3,359	7,301	3,744	3,477
Native white—Foreign or mixed parentage	15	15	22	12	361	17	198	35	27	49
Foreign-born white	1	2	14	.....	209	3	57	21	4	19
Naturalized	1	2	12	.....	114	1	39	13	3	6
First papers	.....	.....	.....	.....	2	.....	.....	.....	.....	.....
Alien	.....	.....	1	.....	14	.....	6	4	1	12
Unknown	.....	.....	1	.....	79	2	12	4	.....	1
Negro	2,528	1,140	1,806	1,514	96	1,084	11,527	186	2,811	1,554
Indian, Chinese, and Japanese	.....	.....	.....	.....	.....	.....	.....	.....	.....	56
Males 18 to 44 years, inclusive	3,776	2,325	6,899	3,757	5,640	3,802	8,528	5,855	4,690	3,723
Females 18 to 44 years, inclusive	4,487	2,608	7,282	4,244	5,959	4,209	11,567	6,130	5,226	4,241
ILLITERACY.										
Total 10 years of age and over	**17,411**	**10,505**	**27,147**	**16,276**	**23,028**	**16,274**	**41,803**	**24,244**	**20,607**	**16,129**
Number illiterate	3,655	1,487	3,702	2,428	1,400	2,628	13,512	1,821	3,341	2,491
Per cent illiterate	21.0	14.2	13.6	14.9	6.1	16.1	32.3	7.5	16.2	15.4
Per cent illiterate in 1910	24.6	20.4	20.9	17.3	10.0	20.7	38.6	11.5	21.9	18.7
Native white	9,552	6,511	21,153	11,308	22,171	12,660	9,676	23,629	11,803	11,204
Number illiterate	814	304	1,927	895	1,342	1,393	166	1,682	500	782
Per cent illiterate	8.5	4.7	9.1	7.9	6.1	11.0	1.7	7.1	4.2	7.0
Foreign-born white	13	4	49	1	527	7	198	44	18	52
Number illiterate	.....	.....	.....	.....	12	.....	7	2	3	4
Per cent illiterate	.....	.....	.....	.....	2.3	.....	3.5	.....	.....	.....
Negro	7,846	3,990	5,945	4,966	330	3,607	31,929	571	8,786	4,694
Number illiterate	2,841	1,183	1,775	1,533	46	1,235	13,339	137	2,838	1,643
Per cent illiterate	36.2	29.6	29.9	30.9	13.9	34.2	41.8	24.0	32.3	35.0
Total 16 to 20 years, inclusive	2,355	1,482	3,911	2,299	3,387	2,389	5,282	3,564	2,719	2,250
Number illiterate	311	148	326	201	117	213	1,150	143	267	221
Per cent illiterate	13.2	10.0	8.3	8.7	3.5	8.9	21.8	4.0	9.8	9.8
Illiterate males 21 years of age and over	1,449	592	1,592	998	623	1,056	4,735	793	1,478	1,032
Per cent of all males 21 years of age and over	26.7	18.0	17.6	19.1	8.5	20.4	36.7	10.4	21.6	19.8
Native white	391	150	846	398	591	599	72	736	287	368
Foreign-born white	.....	.....	.....	.....	7	.....	3	1	3	2
Negro	1,058	442	746	600	25	457	4,660	56	1,188	643
Illiterate females 21 years of age and over	1,496	544	1,483	1,030	520	1,163	6,095	704	1,318	994
Per cent of all females 21 years of age and over	26.4	16.5	17.6	19.6	7.3	22.2	40.3	9.3	20.0	19.3
Native white	301	115	798	409	501	648	69	647	155	293
Foreign-born white	.....	.....	.....	.....	4	.....	4	1	.....	2
Negro	1,195	429	685	621	15	515	6,022	56	1,163	675
DWELLINGS AND FAMILIES.										
Dwellings, number	5,069	2,879	7,570	4,783	6,530	4,613	12,553	6,686	5,635	4,464
Families, number	5,152	2,909	7,767	4,830	6,726	4,743	13,442	6,829	5,817	4,607

[1] Less than one-tenth of 1 per cent.

TABLE 9.—COMPOSITION AND CHARACTERISTICS OF THE POPULATION, FOR COUNTIES: 1920—Continued.

[Per cent not shown where base is less than 100.]

SUBJECT.	Etowah.	Fayette.	Franklin.	Geneva.	Greene.	Hale.	Henry.	Houston.	Jackson.	Jefferson.
COLOR OR RACE, NATIVITY, AND SEX.										
Total population	47,275	18,365	22,011	29,315	18,133	24,289	21,547	37,334	35,864	310,054
Male	24,053	9,265	11,104	14,694	8,694	11,783	10,664	18,584	18,379	158,059
Female	23,222	9,100	10,907	14,621	9,439	12,506	10,883	18,750	17,485	151,995
Native white	39,468	15,869	20,556	24,891	3,061	6,351	11,079	26,851	32,821	171,727
Male	19,948	8,023	10,391	12,505	1,548	3,181	5,550	13,470	16,880	87,470
Female	19,520	7,846	10,165	12,386	1,513	3,170	5,529	13,381	15,941	84,257
Native white—Native parentage	38,996	15,819	20,464	24,852	3,026	6,257	11,060	26,720	32,732	158,117
Native white—Foreign parentage	218	18	49	12	14	30	13	65	40	8,790
Native white—Mixed parentage	254	32	43	27	21	64	6	66	49	4,820
Foreign-born white	276	15	37	19	29	41	15	61	20	8,003
Male	168	10	22	15	25	29	11	39	16	4,672
Female	108	5	15	4	4	12	4	22	4	3,331
Negro	7,528	2,481	1,418	4,404	15,043	17,896	10,453	10,421	3,008	130,291
Male	3,934	1,232	691	2,173	7,121	8,572	5,103	5,074	1,472	65,887
Female	3,594	1,249	727	2,231	7,922	9,324	5,350	5,347	1,536	64,404
Indian, Chinese, Japanese, and all other (see Tables 1 and 7)	3	.....	.....	1	.....	1	.....	1	15	33
Per cent native white	83.5	86.4	93.4	84.9	16.9	26.1	51.4	71.9	91.5	55.4
Per cent foreign-born white	0.6	0.1	0.2	0.1	0.2	0.2	0.1	0.2	0.1	2.6
Per cent Negro	15.9	13.5	6.4	15.0	83.0	73.7	48.5	27.9	8.4	42.0
1910: Total population	39,109	16,248	19,369	26,230	22,717	27,883	20,943	32,414	32,918	226,476
Native white	31,953	14,374	17,423	21,911	3,000	5,867	10,783	22,770	29,645	128,007
Foreign-born white	352	8	104	13	12	28	10	46	21	7,832
Negro	6,804	1,866	1,842	4,305	19,705	21,987	10,150	9,597	3,136	90,617
Per cent native white	81.7	88.5	90.0	83.5	13.2	21.0	51.5	70.2	90.1	56.5
Per cent foreign-born white	0.9	(1)	0.5	(1)	0.1	0.1	(1)	0.1	0.1	3.5
Per cent Negro	17.4	11.5	9.5	16.4	86.7	78.9	48.5	29.6	9.5	40.0
AGE, SCHOOL ATTENDANCE, AND CITIZENSHIP.										
Total under 7 years of age	9,155	3,695	4,885	6,273	3,069	4,290	4,615	7,059	7,661	45,598
Total 7 to 13 years, inclusive	8,331	3,697	4,316	5,910	3,561	4,758	4,432	7,293	7,050	46,061
Number attending school	7,152	3,059	3,520	5,385	2,134	3,161	3,598	5,947	4,743	41,383
Per cent attending school	85.8	82.7	81.6	91.1	59.9	66.4	81.2	81.5	67.3	89.8
Total 14 and 15 years	2,021	887	1,074	1,356	922	1,247	991	1,690	1,751	11,338
Number attending school	1,613	734	832	1,174	523	777	774	1,344	1,182	9,332
Per cent attending school	79.8	82.8	77.5	86.6	56.7	62.3	78.1	79.5	67.5	82.3
Total 16 and 17 years	1,950	812	886	1,356	829	1,062	946	1,701	1,562	11,350
Number attending school	821	463	446	764	334	417	523	910	698	4,982
Per cent attending school	42.1	57.0	50.3	56.3	40.3	39.3	55.3	53.5	44.7	43.9
Total 18 to 20 years, inclusive	2,702	1,047	1,208	1,600	951	1,287	1,284	2,167	1,888	19,098
Number attending school	353	245	242	352	120	181	243	446	358	2,112
Per cent attending school	13.1	23.4	20.0	22.0	12.6	14.1	18.9	20.6	19.0	11.1
Males 21 years of age and over	11,988	4,126	4,945	6,455	4,072	5,612	4,599	8,706	8,157	92,510
Native white—Native parentage	9,500	3,561	4,537	5,449	863	1,624	2,608	6,309	7,459	44,281
Native white—Foreign or mixed parentage	139	20	31	11	9	28	4	31	40	2,931
Foreign-born white	156	9	15	12	24	29	11	38	16	4,251
Naturalized	84	8	3	7	7	19	5	25	12	2,059
First papers	19	.....	3	1	3	.....	.....	2	.....	585
Alien	38	1	7	3	14	8	4	5	1	865
Unknown	15	.....	2	1	.....	2	2	6	3	742
Negro	2,190	536	362	982	3,176	3,930	1,976	2,327	637	41,020
Indian, Chinese, Japanese, and all other	3	.....	.....	1	.....	1	.....	1	5	27
Females 21 years of age and over	11,128	4,101	4,697	6,365	4,729	6,033	4,680	8,718	7,795	84,099
Native white—Native parentage	8,990	3,551	4,299	5,385	827	1,575	2,591	6,205	7,089	41,211
Native white—Foreign or mixed parentage	115	16	22	15	17	30	1	34	30	3,003
Foreign-born white	95	4	10	2	4	12	4	17	4	2,931
Naturalized	54	3	3	2	2	12	3	13	3	1,582
First papers	1	.....	.....	.....	1	.....	.....	.....	.....	27
Alien	29	1	4	.....	1	.....	1	2	.....	820
Unknown	11	.....	3	.....	.....	.....	.....	2	1	502
Negro	1,919	530	366	963	3,881	4,416	2,084	2,462	671	36,953
Indian, Chinese, and Japanese	.....	.....	.....	.....	.....	.....	.....	.....	1	1
Males 18 to 44 years, inclusive	9,320	3,107	3,805	4,868	2,479	3,479	3,337	6,578	5,999	74,454
Females 18 to 44 years, inclusive	9,475	3,293	3,918	5,362	3,510	4,565	3,910	7,293	6,290	74,679
ILLITERACY.										
Total 10 years of age and over	34,419	13,097	15,245	20,432	13,565	17,918	14,999	27,079	25,096	244,148
Number illiterate	3,758	1,434	1,663	2,946	4,898	5,329	3,431	3,888	3,371	26,063
Per cent illiterate	10.9	10.9	10.9	14.4	36.1	29.7	22.9	14.4	13.4	10.7
Per cent illiterate in 1910	16.3	16.6	19.0	20.3	43.2	37.3	25.2	18.5	18.8	13.4
Native white	28,323	11,331	14,150	17,218	2,365	4,723	7,919	19,278	22,922	130,636
Number illiterate	2,302	951	1,315	1,980	43	250	624	1,407	2,736	2,809
Per cent illiterate	8.1	8.4	9.3	11.5	1.8	5.3	7.9	7.3	11.9	2.2
Foreign-born white	274	15	36	19	29	41	15	60	20	7,872
Number illiterate	32	.....	1	.....	2	.....	1	2	.....	1,284
Per cent illiterate	11.7	.....	.....	.....	.....	.....	.....	.....	.....	16.3
Negro	5,819	1,751	1,059	3,194	11,171	13,153	7,065	7,740	2,145	105,609
Number illiterate	1,423	483	347	966	4,853	5,079	2,806	2,479	630	21,964
Per cent illiterate	24.5	27.6	32.8	30.2	43.4	38.6	39.7	32.0	29.4	20.8
Total 16 to 20 years, inclusive	4,652	1,859	2,094	2,956	1,780	2,349	2,230	3,868	3,450	30,448
Number illiterate	275	107	103	263	423	431	391	371	319	1,579
Per cent illiterate	5.9	5.8	4.9	8.9	23.8	18.3	17.5	9.6	9.2	5.2
Illiterate males 21 years of age and over	1,757	610	746	1,273	1,668	1,946	1,227	1,510	1,282	12,665
Per cent of all males 21 years of age and over	14.7	14.8	15.1	19.7	41.0	34.7	26.7	17.3	15.7	13.7
Native white	1,105	417	578	884	20	129	261	642	1,083	1,267
Foreign-born white	9	.....	.....	.....	2	.....	.....	1	.....	640
Negro	642	193	168	389	1,646	1,817	966	867	197	10,753
Illiterate females 21 years of age and over	1,400	593	688	1,265	2,105	2,263	1,401	1,594	1,105	11,112
Per cent of all females 21 years of age and over	12.6	14.5	14.6	19.9	44.5	37.5	29.9	18.3	14.2	13.2
Native white	839	408	537	888	13	93	311	575	884	1,227
Foreign-born white	16	.....	1	.....	.....	.....	1	1	.....	599
Negro	545	185	150	377	2,092	2,170	1,089	1,018	221	9,285
DWELLINGS AND FAMILIES.										
Dwellings, number	9,258	3,578	4,302	5,795	4,219	5,243	4,239	7,292	7,132	63,010
Families, number	10,006	3,629	4,367	5,923	4,316	5,427	4,352	7,693	7,239	73,133

[1] Less than one-tenth of 1 per cent.

TABLE 9.—COMPOSITION AND CHARACTERISTICS OF THE POPULATION, FOR COUNTIES: 1920—Continued.

[Per cent not shown where base is less than 100.]

SUBJECT.	Lamar.	Lauderdale.	Lawrence.	Lee.	Limestone.	Lowndes.	Macon.	Madison.	Marengo.	Marion.
COLOR OR RACE, NATIVITY, AND SEX.										
Total population	**18,149**	**39,556**	**24,307**	**32,821**	**31,341**	**25,406**	**23,561**	**51,268**	**36,065**	**22,008**
Male	9,213	20,180	12,227	16,033	15,816	12,178	11,221	25,556	17,421	11,099
Female	8,936	19,376	12,080	16,788	15,525	13,228	12,340	25,712	18,644	10,909
Native white	15,287	31,254	17,559	13,973	21,616	3,377	3,939	33,649	9,879	21,378
Male	7,766	15,807	8,956	6,911	10,997	1,667	2,007	16,971	4,981	10,794
Female	7,521	15,447	8,603	7,062	10,619	1,710	1,932	16,678	4,898	10,584
Native white—Native parentage	15,228	30,817	17,518	13,846	21,416	3,345	3,915	33,217	9,683	21,325
Native white—Foreign parentage	19	216	9	76	106	12	13	188	86	6
Native white—Mixed parentage	40	221	32	51	94	20	11	244	110	47
Foreign-born white	12	185	9	64	97	13	8	136	74	9
Male	6	119	5	42	50	10	6	73	49	8
Female	6	66	4	22	47	3	2	63	25	1
Negro	2,850	8,117	6,739	18,784	9,628	22,016	19,614	17,483	26,111	621
Male	1,441	4,254	3,266	9,080	4,769	10,501	9,208	8,512	12,390	297
Female	1,409	3,863	3,473	9,704	4,859	11,515	10,406	8,971	13,721	324
Indian, Chinese, Japanese, and all other (see Tables 1 and 7)	.....	.....	.....	.....	.....	.....	.....	.....	1	.....
Per cent native white	84.2	79.0	72.2	42.6	69.0	13.3	16.7	65.6	27.4	97.1
Per cent foreign-born white	0.1	0.5	(1)	0.2	0.3	0.1	(1)	0.3	0.2	(1)
Per cent Negro	15.7	20.5	27.7	57.2	30.7	86.7	83.2	34.1	72.4	2.8
1910: Total population	**17,487**	**30,936**	**21,984**	**32,867**	**26,880**	**31,894**	**26,049**	**47,041**	**39,923**	**17,495**
Native white	14,299	23,683	15,024	13,160	16,543	3,755	3,988	27,950	9,003	16,967
Foreign-born white	8	157	22	64	82	14	19	196	67	8
Negro	3,180	7,096	6,933	19,643	10,255	28,125	22,039	18,894	30,846	520
Per cent native white	81.8	76.6	68.3	40.0	61.5	11.8	15.3	59.4	22.6	97.0
Per cent foreign-born white	(1)	0.5	0.1	0.2	0.3	(1)	0.1	0.4	0.2	(1)
Per cent Negro	18.2	22.9	31.5	59.8	38.2	88.2	84.6	40.2	77.3	3.0
AGE, SCHOOL ATTENDANCE, AND CITIZENSHIP.										
Total under 7 years of age	3,586	7,681	5,147	5,695	6,093	4,791	4,352	9,330	6,288	5,115
Total 7 to 13 years, inclusive	3,645	7,005	4,718	6,274	6,107	5,133	4,762	9,087	7,009	4,409
Number attending school	3,357	5,860	3,508	5,149	4,252	3,657	3,492	6,923	4,679	4,092
Per cent attending school	92.1	83.7	74.4	82.1	69.6	71.2	73.3	76.2	66.8	92.8
Total 14 and 15 years	923	1,733	1,180	1,652	1,586	1,312	1,216	2,320	1,825	1,081
Number attending school	801	1,399	877	1,297	1,059	977	973	1,699	1,288	970
Per cent attending school	86.8	80.7	74.3	78.5	66.8	74.5	80.0	73.2	70.6	89.7
Total 16 and 17 years	869	1,672	1,094	1,548	1,443	1,076	1,087	2,403	1,657	1,020
Number attending school	591	812	571	761	601	555	629	1,049	840	633
Per cent attending school	68.0	48.6	52.2	49.2	41.6	51.6	57.9	43.7	50.7	62.1
Total 18 to 20 years, inclusive	1,070	2,456	1,385	2,032	1,816	1,409	1,228	3,143	1,971	1,259
Number attending school	372	301	284	348	266	241	306	477	313	311
Per cent attending school	34.8	12.3	20.5	17.1	14.6	17.1	24.9	15.2	15.9	24.7
Males 21 years of age and over	4,082	9,976	5,369	7,447	7,302	5,425	5,092	12,397	8,304	4,628
Native white—Native parentage	3,449	7,396	3,817	3,619	4,947	901	1,092	8,122	2,418	4,477
Native white—Foreign or mixed parentage	20	161	14	40	71	13	10	157	64	13
Foreign-born white	6	112	4	42	49	9	6	70	48	8
Naturalized	4	61	2	24	27	9	3	36	20	7
First papers	.....	12	.....	1	.....	.....	.....	2	8	.....
Alien	1	9	1	11	10	.....	3	18	11	1
Unknown	1	30	1	6	12	.....	.....	14	9	.....
Negro	607	2,307	1,534	3,746	2,235	4,502	3,984	4,048	5,773	130
Indian, Chinese, Japanese, and all other	.....	.....	.....	.....	.....	.....	.....	.....	1	.....
Females 21 years of age and over	3,974	9,033	5,414	8,173	6,994	6,260	5,824	12,588	9,011	4,496
Native white—Native parentage	3,368	6,888	3,740	3,840	4,648	931	1,088	7,928	2,328	4,361
Native white—Foreign or mixed parentage	18	137	20	40	51	10	6	153	73	12
Foreign-born white	4	64	2	20	39	3	2	62	23	1
Naturalized	2	46	1	13	20	2	2	29	9	1
First papers	1	.....	.....	.....	.....	.....	.....	.....	.....	.....
Alien	.....	6	.....	5	7	.....	.....	22	5	.....
Unknown	1	12	1	2	12	1	.....	11	9	.....
Negro	584	1,944	1,652	4,273	2,256	5,316	4,728	4,445	6,587	122
Indian, Chinese, and Japanese	.....	.....	.....	.....	.....	.....	.....	.....	.....	.....
Males 18 to 44 years, inclusive	3,134	7,879	4,034	5,368	5,382	3,424	3,161	9,117	5,273	3,657
Females 18 to 44 years, inclusive	3,239	7,522	4,508	6,545	5,825	4,828	4,495	10,164	7,115	3,827
ILLITERACY.										
Total 10 years of age and over	**12,994**	**28,863**	**17,106**	**24,407**	**22,618**	**18,425**	**17,186**	**37,989**	**26,677**	**14,972**
Number illiterate	1,147	2,835	2,645	3,360	4,082	6,028	4,008	5,689	9,012	1,323
Per cent illiterate	8.8	9.8	15.5	13.8	18.0	32.7	23.3	15.0	33.8	8.8
Per cent illiterate in 1910	14.2	17.3	24.2	29.7	28.8	45.1	31.1	23.0	43.8	14.2
Native white	10,953	22,302	12,154	10,864	15,340	2,586	3,076	24,853	7,230	14,551
Number illiterate	686	1,412	1,151	273	1,333	62	86	1,938	168	1,252
Per cent illiterate	6.3	6.3	9.5	2.5	8.7	2.4	2.8	7.8	2.3	8.6
Foreign-born white	12	183	9	64	93	12	8	136	72	9
Number illiterate	.....	2	1	9	2	.....	.....	9	9	.....
Per cent illiterate	.....	1.1	.....	.....	.....	.....	.....	6.6	.....	.....
Negro	2,029	6,288	4,943	13,479	7,185	15,827	14,102	13,000	19,374	412
Number illiterate	461	1,421	1,493	3,078	2,747	5,966	3,922	3,742	8,834	71
Per cent illiterate	22.7	22.6	30.2	22.8	38.2	37.7	27.8	28.8	45.6	17.2
Total 16 to 20 years, inclusive	1,939	4,128	2,479	3,580	3,259	2,485	2,315	5,546	3,628	2,279
Number illiterate	103	265	201	285	468	515	253	443	737	96
Per cent illiterate	5.3	6.4	8.1	8.0	14.4	20.7	10.9	8.0	20.3	4.2
Illiterate males 21 years of age and over	455	1,272	1,037	1,278	1,500	2,206	1,481	2,305	3,323	562
Per cent of all males 21 years of age and over	11.1	12.8	19.3	17.2	20.5	40.7	29.1	18.6	40.0	12.1
Native white	286	608	480	113	594	29	44	910	80	530
Foreign-born white	.....	1	.....	5	.....	.....	.....	4	7	.....
Negro	169	663	557	1,160	906	2,177	1,437	1,391	3,235	32
Illiterate females 21 years of age and over	507	1,093	1,065	1,493	1,331	2,709	1,906	2,312	3,968	601
Per cent of all females 21 years of age and over	12.8	12.1	19.7	18.3	19.0	43.3	32.7	18.4	44.0	13.4
Native white	324	539	489	131	444	17	27	721	61	571
Foreign-born white	.....	1	1	4	1	.....	.....	5	2	.....
Negro	183	553	575	1,358	886	2,692	1,879	1,586	3,905	30
DWELLINGS AND FAMILIES.										
Dwellings, number	3,519	7,898	4,972	6,728	6,347	5,718	5,328	10,541	8,258	4,162
Families, number	3,590	8,113	5,054	7,123	6,447	5,896	5,487	10,996	8,378	4,213

[1] Less than one-tenth of 1 per cent.

TABLE 9.—COMPOSITION AND CHARACTERISTICS OF THE POPULATION, FOR COUNTIES: 1920—Continued.

[Per cent not shown where base is less than 100.]

SUBJECT.	Marshall.	Mobile.	Monroe.	Montgomery.	Morgan.	Perry.	Pickens.	Pike.	Randolph.	Russell.
COLOR OR RACE, NATIVITY, AND SEX.										
Total population	32,669	100,117	28,884	80,853	40,196	25,373	25,353	31,631	27,064	27,448
Male	16,446	49,430	14,439	38,391	20,285	12,305	12,688	15,495	13,575	13,092
Female	16,223	50,687	14,445	42,462	19,911	13,068	12,665	16,136	13,489	14,356
Native white	31,366	57,677	12,872	31,572	32,231	7,074	13,014	16,810	21,123	6,487
Male	15,797	28,440	6,541	15,550	16,354	3,494	6,648	8,394	10,645	3,221
Female	15,569	29,237	6,331	16,022	15,877	3,580	6,366	8,416	10,478	3,266
Native white—Native parentage	31,315	50,304	12,838	29,730	31,608	6,992	12,974	16,728	21,099	6,418
Native white—Foreign parentage	12	3,686	11	1,030	295	42	19	47	12	21
Native white—Mixed parentage	39	3,687	23	812	328	40	21	35	12	48
Foreign-born white	16	2,735	16	810	229	40	15	25	4	25
Male	13	1,641	11	497	154	24	10	14	4	15
Female	3	1,094	5	313	75	16	5	11	.....	10
Negro	1,287	39,667	15,945	48,463	7,736	18,258	12,324	14,795	5,936	20,935
Male	636	19,322	7,865	22,336	3,777	8,786	6,030	7,086	2,925	9,855
Female	651	20,345	8,080	26,127	3,959	9,472	6,294	7,709	3,011	11,080
Indian, Chinese, Japanese, and all other (see Tables 1 and 7)	.....	38	51	8	.....	1	.....	1	1	1
Per cent native white	96.0	57.6	44.6	39.0	80.2	27.9	51.3	53.1	78.0	23.6
Per cent foreign-born white	(1)	2.7	0.1	1.0	0.6	0.2	0.1	0.1	(1)	0.1
Per cent Negro	3.9	39.6	55.2	59.9	19.2	72.0	48.6	46.8	21.9	76.3
1910: Total population	28,553	80,854	27,155	82,178	33,781	31,222	25,055	30,815	24,659	25,937
Native white	27,174	43,246	11,103	24,559	25,330	6,692	12,092	16,333	18,931	5,713
Foreign-born white	14	2,865	34	740	251	35	12	44	11	20
Negro	1,365	34,719	15,727	56,867	8,198	24,494	12,951	14,437	5,717	20,198
Per cent native white	95.2	53.5	40.9	29.9	75.0	21.4	48.3	53.0	76.8	22.0
Per cent foreign-born white	(1)	3.5	0.1	0.9	0.7	0.1	(1)	0.1	(1)	0.1
Per cent Negro	4.8	42.9	57.9	69.2	24.3	78.5	51.7	46.9	23.2	77.9
AGE, SCHOOL ATTENDANCE, AND CITIZENSHIP.										
Total under 7 years of age	6,859	13,577	5,914	11,569	7,514	4,691	4,618	6,130	5,807	5,106
Total 7 to 13 years, inclusive	6,258	14,236	5,757	12,985	7,068	5,123	4,902	6,003	5,323	5,637
Number attending school	5,084	13,070	4,679	11,019	6,011	3,151	3,983	4,447	4,730	3,133
Per cent attending school	81.2	91.8	81.3	84.8	85.0	61.5	81.3	74.1	88.9	55.6
Total 14 and 15 years	1,621	3,645	1,452	3,466	1,806	1,332	1,231	1,432	1,296	1,394
Number attending school	1,283	2,965	1,145	2,812	1,503	823	997	1,016	1,139	702
Per cent attending school	79.1	81.3	78.9	81.1	83.2	61.8	81.0	70.9	87.9	50.4
Total 16 and 17 years	1,528	3,673	1,332	3,213	1,640	1,128	1,149	1,383	1,227	1,333
Number attending school	840	1,405	741	1,592	873	474	678	596	734	375
Per cent attending school	55.0	38.3	55.6	49.5	53.2	42.0	59.0	43.1	59.8	28.1
Total 18 to 20 years, inclusive	1,961	5,878	1,646	4,674	2,183	1,345	1,458	1,746	1,613	1,631
Number attending school	449	450	308	707	364	214	352	273	388	137
Per cent attending school	22.9	7.7	18.7	15.1	16.7	15.9	24.1	15.6	24.1	8.4
Males 21 years of age and over	7,349	29,523	6,365	21,063	10,201	5,584	5,994	7,244	5,893	5,730
Native white—Native parentage	6,998	13,526	2,994	8,558	7,781	1,700	3,229	4,125	4,644	1,713
Native white—Foreign or mixed parentage	31	2,390	15	619	196	23	20	25	12	20
Foreign-born white	13	1,524	11	452	148	23	9	14	4	15
Naturalized	5	816	3	285	88	12	4	14	2	6
First papers	.....	153	1	37	6	2	1	.....	.....	.....
Alien	8	337	4	84	34	7	1	.....	.....	5
Unknown	.....	218	3	46	20	2	3	.....	2	4
Negro	307	12,063	3,337	11,426	2,076	3,837	2,736	3,079	1,232	3,981
Indian, Chinese, Japanese, and all other	.....	20	8	8	.....	1	.....	1	1	1
Females 21 years of age and over	7,093	29,585	6,418	23,883	9,784	6,170	6,001	7,603	5,905	6,617
Native white—Native parentage	6,784	13,360	2,940	8,730	7,380	1,764	3,091	4,155	4,630	1,760
Native white—Foreign or mixed parentage	12	3,020	7	659	184	24	5	27	10	12
Foreign-born white	3	977	3	281	74	16	4	11	.....	10
Naturalized	2	514	2	191	52	10	1	9	.....	3
First papers	.....	13	.....	4	.....	1	.....	.....	.....	.....
Alien	1	261	1	49	14	4	2	1	.....	.....
Unknown	.....	189	.....	37	8	1	1	1	.....	7
Negro	294	12,220	3,459	14,213	2,146	4,366	2,901	3,500	1,265	4,835
Indian, Chinese, and Japanese	.....	8	9	.....	.....	.....	.....	.....	.....	.....
Males 18 to 44 years, inclusive	5,656	22,074	4,595	14,824	7,596	3,587	4,246	5,078	4,453	3,951
Females 18 to 44 years, inclusive	5,978	23,531	5,359	19,271	7,964	4,594	4,802	6,182	4,930	5,359
ILLITERACY.										
Total 10 years of age and over	23,103	80,429	20,430	63,764	29,560	18,477	18,595	22,902	18,927	19,887
Number illiterate	1,862	8,781	4,790	11,435	2,837	5,417	4,142	4,627	2,025	6,550
Per cent illiterate	8.1	10.9	23.4	17.9	9.6	29.3	22.3	20.2	10.7	32.9
Per cent illiterate in 1910	12.7	14.4	31.1	24.8	15.3	35.4	34.8	25.6	17.2	36.9
Native white	22,150	45,087	9,207	25,225	23,277	5,232	9,615	12,296	14,789	5,001
Number illiterate	1,615	897	671	267	1,305	239	400	822	1,084	342
Per cent illiterate	7.3	2.0	7.3	1.1	5.6	4.6	4.2	6.7	7.3	6.8
Foreign-born white	16	2,687	16	792	227	40	14	25	4	25
Number illiterate	1	120	.....	33	11	1	1	2	.....	2
Per cent illiterate	.....	3.3	.....	4.2	4.8	.....	.....	.....	.....	.....
Negro	937	32,625	11,180	37,739	6,056	13,204	8,966	10,580	4,133	14,860
Number illiterate	246	7,758	4,108	11,135	1,521	5,177	3,741	3,803	941	6,206
Per cent illiterate	26.3	23.8	36.7	29.5	25.1	39.2	41.7	35.9	22.8	41.8
Total 16 to 20 years, inclusive	3,489	9,551	2,978	7,887	3,823	2,473	2,607	3,129	2,840	2,964
Number illiterate	162	510	468	753	225	460	404	418	138	648
Per cent illiterate	4.6	5.3	15.7	9.5	5.9	18.6	15.5	13.4	4.9	21.9
Illiterate males 21 years of age and over	770	3,912	1,976	4,179	1,215	1,899	1,679	1,767	872	2,063
Per cent of all males 21 years of age and over	10.5	13.3	31.0	19.8	11.9	34.0	28.0	24.4	14.8	36.0
Native white	663	426	350	106	583	118	200	392	479	129
Foreign-born white	1	66	.....	16	6	.....	.....	.....	.....	1
Negro	106	3,415	1,622	4,057	626	1,781	1,479	1,375	393	1,933
Illiterate females 21 years of age and over	740	4,143	1,876	5,906	1,168	2,200	1,666	1,933	875	2,652
Per cent of all females 21 years of age and over	10.4	14.0	29.2	24.7	11.9	35.7	27.8	25.1	14.8	40.1
Native white	649	328	249	130	498	86	152	326	484	168
Foreign-born white	.....	49	.....	16	5	1	1	2	.....	1
Negro	91	3,765	1,623	5,760	665	2,113	1,513	1,605	391	2,483
DWELLINGS AND FAMILIES.										
Dwellings, number	6,393	20,688	5,836	17,086	8,317	5,489	5,209	6,579	5,291	5,740
Families, number	6,515	23,838	5,901	20,029	8,811	5,736	5,325	6,807	5,405	5,944

[1] Less than one-tenth of 1 per cent.

TABLE 9.—COMPOSITION AND CHARACTERISTICS OF THE POPULATION, FOR COUNTIES: 1920—Continued.

[Per cent not shown where base is less than 100.]

SUBJECT.	St. Clair.	Shelby.	Sumter.	Talladega.	Tallapoosa.	Tuscaloosa.	Walker.	Washington.	Wilcox.	Winston.
COLOR OR RACE, NATIVITY, AND SEX.										
Total population	23,383	27,097	25,569	41,005	29,744	53,680	50,593	14,279	31,080	14,378
Male	11,906	13,968	12,433	20,348	14,900	26,945	26,532	7,360	15,109	7,248
Female	11,477	13,129	13,136	20,657	14,844	26,735	24,061	6,919	15,971	7,130
Native white	18,882	19,964	5,675	23,508	19,640	33,625	42,054	8,304	6,047	14,276
Male	9,589	10,189	2,866	11,776	9,940	16,944	21,818	4,305	3,076	7,192
Female	9,293	9,775	2,809	11,732	9,700	16,681	20,236	3,999	2,971	7,084
Native white—Native parentage	18,720	19,832	5,613	23,284	19,589	33,127	41,242	8,150	5,995	14,222
Native white—Foreign parentage	75	60	26	99	17	213	320	92	26	25
Native white—Mixed parentage	87	72	36	125	34	285	492	62	26	29
Foreign-born white	52	88	63	97	34	271	349	109	21	21
Male	33	57	50	64	21	170	228	67	14	13
Female	19	31	13	33	13	101	121	42	7	8
Negro	4,449	7,044	19,831	17,398	10,070	19,780	8,190	5,856	25,069	81
Male	2,284	3,721	9,517	8,506	4,939	9,827	4,486	2,982	12,017	43
Female	2,165	3,323	10,314	8,892	5,131	9,953	3,704	2,874	12,992	38
Indian, Chinese, Japanese, and all other (see Tables 1 and 7)	.....	1	.....	2	.....	4	.....	10	3	.....
Per cent native white	80.8	73.7	22.2	57.3	66.0	62.6	83.1	58.2	19.5	99.3
Per cent foreign-born white	0.2	0.3	0.2	0.2	0.1	0.5	0.7	0.8	0.1	0.1
Per cent Negro	19.0	26.0	77.6	42.4	33.9	36.8	16.2	41.0	80.5	0.6
1910: Total population	20,715	26,949	28,699	37,921	31,034	47,559	37,013	14,454	33,810	12,855
Native white	16,930	19,199	5,322	19,511	19,555	28,210	30,009	8,038	6,138	12,766
Foreign-born white	153	109	55	143	22	323	466	180	70	35
Negro	3,632	7,641	23,322	18,265	11,457	19,026	6,538	6,064	27,602	54
Per cent native white	81.7	71.2	18.5	51.5	63.0	59.3	81.1	55.6	18.2	99.3
Per cent foreign-born white	0.7	0.4	0.2	0.4	0.1	0.7	1.3	1.2	0.2	0.3
Per cent Negro	17.5	28.4	81.3	48.2	36.9	40.0	17.7	42.0	81.6	0.4
AGE, SCHOOL ATTENDANCE, AND CITIZENSHIP.										
Total under 7 years of age	4,619	4,918	4,476	7,865	5,703	9,386	10,229	2,778	5,509	3,462
Total 7 to 13 years, inclusive	4,577	5,232	4,732	8,185	5,574	9,347	9,372	2,854	6,036	2,880
Number attending school	3,884	4,529	3,030	6,675	4,379	8,008	8,457	2,077	3,728	2,438
Per cent attending school	84.9	86.6	64.0	81.6	78.6	85.7	90.2	72.8	61.8	84.7
Total 14 and 15 years	1,155	1,312	1,373	2,013	1,470	2,341	2,158	690	1,620	663
Number attending school	974	1,109	885	1,579	1,100	1,860	1,827	482	993	523
Per cent attending school	84.3	84.5	64.5	78.4	74.8	79.5	84.7	69.9	61.3	78.9
Total 16 and 17 years	1,050	1,266	1,156	2,006	1,404	2,243	2,267	620	1,365	631
Number attending school	581	702	513	977	682	1,108	1,054	283	622	325
Per cent attending school	55.3	55.5	44.4	48.7	48.6	49.4	46.5	45.6	45.6	51.5
Total 18 to 20 years, inclusive	1,284	1,491	1,481	2,316	1,855	3,139	3,075	839	1,852	790
Number attending school	242	317	211	431	297	537	383	127	336	158
Per cent attending school	18.8	21.3	14.2	18.6	16.0	17.1	12.5	15.1	18.1	20.0
Males 21 years of age and over	5,497	6,662	5,882	9,192	6,781	13,887	12,700	3,386	7,057	3,047
Native white—Native parentage	4,324	4,590	1,545	5,390	4,707	8,459	9,531	1,920	1,644	2,983
Native white—Foreign or mixed parentage	39	52	22	75	17	142	220	49	23	17
Foreign-born white	33	54	49	62	19	155	203	63	14	13
Naturalized	15	21	12	31	7	68	109	35	7	10
First papers	2	.....	7	10	1	13	13	4	.....	1
Alien	6	8	30	5	9	38	51	8	2	1
Unknown	10	25	.....	16	2	41	30	16	5	1
Negro	1,101	1,965	4,266	3,663	2,038	5,127	2,746	1,349	5,375	34
Indian, Chinese, Japanese, and all other	.....	1	.....	2	.....	4	.....	5	1	.....
Females 21 years of age and over	5,201	6,216	6,469	9,428	6,957	13,337	10,792	3,112	7,641	2,905
Native white—Native parentage	4,179	4,535	1,491	5,447	4,687	8,185	8,605	1,775	1,585	2,861
Native white—Foreign or mixed parentage	41	29	15	86	15	128	144	35	16	15
Foreign-born white	19	28	12	30	11	91	109	40	7	8
Naturalized	11	14	11	15	7	45	63	25	4	7
First papers	.....	.....	.....	2	.....	1	.....	.....	.....	.....
Alien	4	7	1	8	4	28	31	5	2	1
Unknown	4	7	.....	5	.....	17	15	10	1	.....
Negro	962	1,624	4,951	3,865	2,244	4,933	1,934	1,260	6,033	21
Indian, Chinese, and Japanese	.....	.....	.....	.....	.....	.....	.....	2	.....	.....
Males 18 to 44 years, inclusive	3,904	4,692	4,022	6,538	4,783	10,378	10,294	2,432	4,517	2,397
Females 18 to 44 years, inclusive	4,211	4,973	5,039	7,677	5,628	10,812	9,643	2,558	5,993	2,474
ILLITERACY.										
Total 10 years of age and over	16,780	19,912	19,066	29,598	21,638	40,245	36,196	10,235	22,920	9,060
Number illiterate	1,859	2,791	6,294	4,410	3,146	5,974	4,119	1,980	6,887	929
Per cent illiterate	11.1	14.0	33.0	14.9	14.5	14.8	11.4	19.3	30.0	9.6
Per cent illiterate in 1910	14.5	20.3	43.1	23.7	23.6	23.9	16.2	23.1	36.6	12.6
Native white	13,512	14,508	4,379	17,084	14,364	24,949	29,319	5,897	4,624	9,567
Number illiterate	1,048	1,059	51	1,313	885	1,304	2,397	368	180	912
Per cent illiterate	7.8	7.3	1.2	7.7	6.2	5.2	8.2	6.2	3.9	9.5
Foreign-born white	52	85	63	97	32	265	347	105	21	21
Number illiterate	2	12	1	9	2	28	37	12	.....	2
Per cent illiterate	.....	.....	.....	.....	.....	10.6	10.7	11.4	.....	.....
Negro	3,216	5,318	14,624	12,415	7,242	15,027	6,530	4,226	18,272	72
Number illiterate	809	1,720	6,242	3,087	2,259	4,642	1,685	1,600	6,704	15
Per cent illiterate	25.2	32.3	42.7	24.9	31.2	30.9	25.8	37.9	36.7	.....
Total 16 to 20 years, inclusive	2,334	2,757	2,637	4,322	3,259	5,382	5,342	1,459	3,217	1,421
Number illiterate	147	231	631	343	315	480	320	181	572	66
Per cent illiterate	6.3	8.4	23.9	7.9	9.7	8.9	6.0	12.4	17.8	4.6
Illiterate males 21 years of age and over	854	1,317	2,176	1,900	1,249	2,672	1,910	763	2,586	373
Per cent of all males 21 years of age and over	15.5	19.8	37.0	20.7	18.4	19.2	15.0	22.5	36.6	12.2
Native white	492	482	22	583	441	632	969	170	98	363
Foreign-born white	1	9	1	6	1	16	26	6	.....	.....
Negro	361	826	2,153	1,310	807	2,024	915	587	2,487	10
Illiterate females 21 years of age and over	678	1,054	2,561	1,737	1,152	2,400	1,706	691	2,948	403
Per cent of all females 21 years of age and over	13.0	17.0	39.6	18.4	16.6	18.0	15.8	22.2	38.6	13.9
Native white	409	399	9	544	344	493	1,100	135	63	399
Foreign-born white	1	3	.....	3	1	11	10	6	.....	2
Negro	268	652	2,552	1,190	807	1,896	596	550	2,885	2
DWELLINGS AND FAMILIES.										
Dwellings, number	4,664	5,468	5,666	7,819	5,984	11,158	10,230	2,833	6,774	2,767
Families, number	4,828	5,625	5,746	8,295	6,115	11,613	10,613	2,895	6,923	2,829

TABLE 10.—COMPOSITION AND CHARACTERISTICS OF THE POPULATION, FOR CITIES OF 10,000 OR MORE: 1920.

[Per cent not shown where base is less than 100.]

SUBJECT.	CITIES OF 25,000 OR MORE.			CITIES OF 10,000 TO 25,000.						
	Birmingham.	Mobile.	Montgomery.	Anniston.	Bessemer.	Dothan.	Florence.	Gadsden.	Selma.	Tuscaloosa.
COLOR OR RACE, NATIVITY, AND SEX.										
Total population	178,806	60,777	43,464	17,734	18,674	10,034	10,529	14,737	15,589	11,996
Male	89,015	29,149	20,186	8,766	9,579	4,944	5,144	7,490	7,054	5,639
Female	89,791	31,628	23,278	8,968	9,095	5,090	5,385	7,247	8,535	6,357
Native white	102,466	34,848	22,870	11,702	7,752	5,689	8,110	10,327	7,219	7,300
Male	51,333	16,845	11,166	5,884	3,998	2,831	3,954	5,194	3,460	3,467
Female	51,133	18,003	11,704	5,818	3,754	2,858	4,156	5,133	3,759	3,833
Native white—Native parentage	92,211	29,060	21,145	11,332	7,176	5,581	7,894	10,041	6,820	7,057
Native white—Foreign parentage	6,677	2,942	996	153	398	55	99	144	187	100
Native white—Mixed parentage	3,578	2,846	729	217	178	53	117	142	212	143
Foreign-born white	6,084	2,606	761	197	356	54	90	189	170	135
Male	3,499	1,190	461	119	206	35	61	111	117	81
Female	2,585	816	300	78	150	19	29	78	53	54
Negro	70,230	23,906	19,827	5,834	10,561	4,290	2,329	4,218	8,200	4,557
Male	34,160	11,102	8,553	2,762	5,370	2,077	1,129	2,182	3,477	2,087
Female	36,070	12,804	11,274	3,072	5,191	2,213	1,200	2,036	4,723	2,470
Indian, Chinese, Japanese, and all other (see Table 7)	26	17	6	1	5	1	.....	3	.....	4
Per cent native white	57.3	57.3	52.6	66.0	41.5	56.7	77.0	70.1	46.3	60.9
Per cent foreign-born white	3.4	3.3	1.8	1.1	1.9	0.5	0.9	1.3	1.1	1.1
Per cent Negro	39.3	39.3	45.6	32.9	56.6	42.8	22.1	28.6	52.6	38.0
1910: Total population	132,685	51,521	38,136	12,794	10,864	7,016	6,689	10,557	13,649	8,407
Native white	74,669	26,529	18,098	8,040	4,305	3,495	4,827	6,908	5,505	4,150
Foreign-born white	5,700	2,208	704	183	341	37	64	214	281	109
Negro	52,305	22,763	19,322	4,570	6,210	3,483	1,798	3,435	7,863	4,148
Per cent native white	56.3	51.5	47.5	62.8	39.6	49.8	72.2	65.4	40.3	49.4
Per cent foreign-born white	4.3	4.3	1.8	1.4	3.1	0.5	1.0	2.0	2.1	1.3
Per cent Negro	39.4	44.2	50.7	35.7	57.2	49.6	26.9	32.5	57.6	49.3
AGE, SCHOOL ATTENDANCE, AND CITIZENSHIP.										
Total under 7 years of age	23,580	7,462	5,161	2,706	2,555	1,535	1,578	2,420	1,858	1,445
Total 7 to 13 years, inclusive	23,877	7,786	5,595	2,671	2,699	1,763	1,631	2,198	2,222	1,484
Number attending school	21,606	7,415	5,129	2,380	2,448	1,602	1,522	1,980	1,970	1,344
Per cent attending school	90.5	95.2	91.7	89.1	90.7	90.9	93.3	90.1	88.7	90.6
Total 14 and 15 years	6,028	1,999	1,516	683	640	364	401	534	623	390
Number attending school	4,911	1,644	1,256	545	490	312	343	452	518	327
Per cent attending school	81.5	82.2	82.8	79.8	76.6	85.7	85.5	84.6	83.1	83.8
Total 16 and 17 years	6,336	2,114	1,624	756	670	416	394	477	595	417
Number attending school	2,728	812	799	299	242	218	194	205	294	214
Per cent attending school	43.1	38.4	49.2	39.6	36.1	52.4	49.2	43.0	50.3	51.3
Total 18 to 20 years, inclusive	11,057	3,573	2,703	1,146	1,228	640	626	879	932	696
Number attending school	1,325	270	432	155	97	128	72	99	174	133
Per cent attending school	12.0	7.6	16.0	13.5	7.9	20.0	11.5	11.3	18.7	19.1
Males 21 years of age and over	54,850	18,172	12,503	4,896	5,746	2,635	2,919	4,308	4,140	3,600
Native white—Native parentage	27,628	8,000	6,287	3,045	2,036	1,503	2,092	2,839	1,898	2,203
Native white—Foreign or mixed parentage	2,258	1,896	577	121	115	21	68	65	128	80
Foreign-born white	3,199	1,102	420	114	189	34	59	104	111	79
Naturalized	1,564	579	265	53	96	21	42	65	75	40
First papers	416	111	36	7	49	2	6	12	6	5
Alien	603	244	80	20	34	5	5	22	10	8
Unknown	616	168	39	34	16	6	6	5	20	26
Negro	21,744	7,162	5,213	1,615	3,402	1,076	700	1,297	2,003	1,234
Females 21 years of age and over	53,078	19,671	14,362	4,876	5,136	2,681	2,980	3,921	5,229	3,964
Native white—Native parentage	26,613	8,295	6,435	3,050	1,824	1,476	2,142	2,636	2,064	2,406
Native white—Foreign or mixed parentage	2,432	2,472	614	114	110	25	75	74	172	79
Foreign-born white	2,271	719	269	70	141	14	27	70	47	51
Naturalized	1,227	359	185	44	65	10	24	43	33	29
First papers	19	9	4	1	3	.....	.....	.....	.....	.....
Alien	606	204	49	10	50	2	3	20	4	8
Unknown	419	147	31	15	23	2	.....	7	10	14
Negro	21,761	8,181	7,044	1,642	3,061	1,166	736	1,141	2,946	1,428
Males 18 to 44 years, inclusive	44,320	13,801	9,570	3,893	4,602	2,157	2,239	3,411	3,026	2,652
Females 18 to 44 years, inclusive	46,679	15,659	11,856	4,194	4,671	2,366	2,401	3,421	4,061	3,040
ILLITERACY.										
Total 10 years of age and over	144,738	49,980	35,926	13,891	14,935	7,737	8,246	11,337	12,824	9,928
Number illiterate	12,200	4,502	4,554	1,450	2,570	783	543	859	1,903	967
Per cent illiterate	8.4	9.0	12.7	10.4	17.2	10.1	6.6	7.6	14.8	9.7
Per cent illiterate in 1910	10.4	12.3	13.4	13.1	18.5	4.2	11.8	12.5	17.5	17.3
Native white	80,757	27,893	18,593	9,035	5,851	4,331	6,254	7,836	5,842	6,052
Number illiterate	585	166	81	481	105	67	137	162	78	73
Per cent illiterate	0.7	0.6	0.4	5.3	1.8	1.5	2.2	2.1	1.3	1.2
Foreign-born white	5,997	1,973	744	193	347	53	89	188	170	134
Number illiterate	936	67	33	13	72	1	1	15	6	1
Per cent illiterate	15.6	3.4	4.4	6.7	20.7	.....	.....	8.0	3.5	0.7
Negro	57,960	20,098	16,583	4,662	8,732	3,352	1,903	3,310	6,812	3,738
Number illiterate	10,674	4,267	4,440	956	2,303	715	405	681	1,819	893
Per cent illiterate	18.4	21.2	26.8	20.5	27.4	21.3	21.3	20.6	26.7	23.9
Total 16 to 20 years, inclusive	17,393	5,687	4,327	1,902	1,898	1,056	1,020	1,356	1,517	1,113
Number illiterate	654	220	235	124	178	58	25	54	105	64
Per cent illiterate	3.8	3.9	5.4	6.5	9.4	5.5	2.5	4.0	6.9	5.8
Illiterate males 21 years of age and over	5,494	1,830	1,574	640	1,203	300	237	427	639	402
Per cent of all males 21 years of age and over	10.0	10.1	12.6	13.1	20.9	11.4	8.1	9.9	15.4	11.2
Native white	228	64	33	187	41	19	49	93	32	35
Foreign-born white	456	41	16	7	33	.....	.....	2	2	.....
Negro	4,806	1,723	1,525	446	1,129	281	188	331	605	367
Illiterate females 21 years of age and over	5,782	2,374	2,649	637	1,101	398	255	345	1,113	469
Per cent of all females 21 years of age and over	10.9	12.1	18.4	13.1	21.4	14.8	8.6	8.8	21.3	11.8
Native white	282	73	41	224	58	38	61	51	37	28
Foreign-born white	445	25	16	5	38	1	1	10	4	1
Negro	5,054	2,276	2,592	408	1,005	359	193	284	1,072	440
DWELLINGS AND FAMILIES.										
Dwellings, number	35,100	12,350	9,437	3,383	4,195	1,718	2,170	2,965	3,516	2,312
Families, number	43,040	15,148	11,568	3,989	4,684	2,015	2,324	3,450	4,232	2,592

TABLE 11.—COMPOSITION AND CHARACTERISTICS OF THE POPULATION, FOR PLACES OF 2,500 TO 10,000: 1920.

SUBJECT.	Alabama City.	Albany.	Andalusia.	Athens.	Attalla.	Brewton.	Brighton.	Carbon Hill.	Decatur.	Demopolis.
COLOR OR RACE, NATIVITY, AND SEX.										
Total population	5,432	7,652	4,023	3,323	3,462	2,682	3,665	2,666	4,752	2,779
Male	2,679	3,819	2,019	1,625	1,769	1,270	1,906	1,359	2,327	1,267
Female	2,753	3,833	2,004	1,698	1,693	1,412	1,759	1,307	2,425	1,512
Native white—Native parentage	5,091	6,474	2,976	2,436	2,400	1,237	1,220	1,839	2,134	1,058
Native white—Foreign or mixed parentage	62	319	20	69	27	47	136	69	121	131
Foreign-born white	37	100	6	42	18	21	101	29	76	35
Negro	242	759	1,021	776	1,017	1,376	2,208	729	2,421	1,554
Chinese and Japanese	.....	.....	.....	.....	.....	1	.....	.....	.....	1
AGE, SCHOOL ATTENDANCE, AND CITIZENSHIP.										
Total under 7 years of age	1,109	1,189	652	468	619	379	567	509	568	313
Total 7 to 13 years, inclusive	875	1,125	637	479	553	405	547	478	639	390
Number attending school	815	1,074	571	447	437	369	531	451	472	323
Total 14 and 15 years	218	283	154	150	133	100	138	121	190	106
Number attending school	144	252	135	138	101	83	120	94	144	73
Total 16 to 20 years, inclusive	604	716	415	368	353	284	360	275	410	264
Number attending school	60	174	141	163	67	93	76	88	86	68
Males 21 years of age and over	1,343	2,247	1,117	892	948	726	1,121	665	1,479	769
Native white—Native parentage	1,219	1,817	822	664	646	333	355	427	673	308
Native white—Foreign or mixed parentage	18	109	11	18	9	9	24	24	31	45
Foreign-born white	21	65	5	17	12	12	49	19	46	19
Naturalized	6	45	2	7	4	4	9	7	22	10
Negro	85	256	279	193	281	371	693	195	729	396
Females 21 years of age and over	1,283	2,092	1,048	966	856	788	932	618	1,466	937
Native white—Native parentage	1,201	1,721	773	687	582	360	303	417	621	326
Native white—Foreign or mixed parentage	10	91	6	20	8	12	15	12	33	57
Foreign-born white	9	34	.....	17	4	9	38	10	26	14
Naturalized	1	27	.....	7	3	2	13	7	13	3
Negro	63	246	269	242	262	407	576	179	786	540
ILLITERACY.										
Total 10 years of age and over	3,908	5,954	3,073	2,660	2,613	2,122	2,842	1,954	3,906	2,293
Number illiterate	488	254	153	87	294	342	468	197	463	552
Whites 10 years of age and over	3,703	5,320	2,269	2,034	1,853	1,026	1,094	1,399	1,863	989
Number illiterate	441	70	24	39	101	40	50	85	53	7
Negroes 10 years of age and over	205	634	804	626	760	1,095	1,748	555	2,043	1,303
Number illiterate	47	184	129	48	193	302	418	112	410	544
Illiterate males 21 years of age and over	225	118	53	44	131	144	240	84	179	187
Illiterate females 21 years of age and over	205	115	75	28	111	153	189	87	226	285
DWELLINGS AND FAMILIES.										
Dwellings, number	1,000	1,584	888	721	723	578	755	567	1,146	742
Families, number	1,109	1,864	934	751	779	630	847	574	1,242	819

SUBJECT.	Enterprise.	Eufaula.	Fairfield.	Florala.	Girard.	Greenville.	Huntsville.	Jasper.	Lanett.	Opelika.
COLOR OR RACE, NATIVITY, AND SEX.										
Total population	3,013	4,939	5,003	2,633	4,942	3,471	8,018	3,246	4,976	4,960
Male	1,419	2,311	2,655	1,332	2,334	1,616	3,771	1,623	2,331	2,266
Female	1,594	2,628	2,348	1,301	2,608	1,855	4,247	1,623	2,645	2,694
Native white—Native parentage	2,286	2,210	2,223	1,737	3,227	1,526	4,759	2,561	3,988	2,618
Native white—Foreign or mixed parentage	12	56	298	23	46	36	236	59	35	37
Foreign-born white	6	15	192	19	12	22	88	25	14	36
Negro	708	2,657	2,290	854	1,656	1,885	2,935	601	939	2,269
Chinese and Japanese	1	1	.....	.....	1	2	.....	.....	.....	.....
AGE, SCHOOL ATTENDANCE, AND CITIZENSHIP.										
Total under 7 years of age	497	658	802	452	736	442	997	527	811	660
Total 7 to 13 years, inclusive	496	795	691	460	795	513	984	493	820	778
Number attending school	464	722	624	426	654	418	869	466	752	724
Total 14 and 15 years	131	211	140	103	174	159	261	135	199	200
Number attending school	108	160	109	84	90	123	223	110	169	185
Total 16 to 20 years, inclusive	337	471	478	239	591	352	738	322	553	495
Number attending school	114	122	86	67	40	124	208	104	118	261
Males 21 years of age and over	746	1,324	1,616	706	1,241	910	2,325	883	1,240	1,260
Native white—Native parentage	588	611	734	452	824	438	1,397	681	989	701
Native white—Foreign or mixed parentage	3	25	68	6	14	21	78	17	8	8
Foreign-born white	3	11	103	13	9	16	48	14	6	26
Naturalized	3	7	46	11	4	15	24	10	2	14
Negro	151	676	711	235	393	434	802	171	237	525
Females 21 years of age and over	806	1,480	1,276	673	1,405	1,095	2,713	886	1,353	1,567
Native white—Native parentage	603	647	545	432	901	493	1,492	681	1,050	838
Native white—Foreign or mixed parentage	.....	25	68	5	9	13	88	12	17	3
Foreign-born white	3	4	63	6	3	6	39	7	6	8
Naturalized	2	.....	37	5	1	6	18	5	4	6
Negro	200	804	600	230	492	583	1,094	186	280	718
ILLITERACY.										
Total 10 years of age and over	2,295	3,952	3,874	1,985	3,882	2,804	6,639	2,508	3,816	3,982
Number illiterate	179	830	497	198	741	396	856	217	475	439
Whites 10 years of age and over	1,752	1,803	2,019	1,323	2,559	1,282	4,154	2,008	3,041	2,178
Number illiterate	37	77	44	58	231	9	139	69	233	16
Negroes 10 years of age and over	542	2,148	1,855	662	1,322	1,521	2,485	500	775	1,804
Number illiterate	142	753	453	140	510	387	717	148	242	423
Illiterate males 21 years of age and over	67	312	261	85	259	108	324	96	183	145
Illiterate females 21 years of age and over	94	420	180	96	361	211	486	103	232	258
DWELLINGS AND FAMILIES.										
Dwellings, number	637	1,088	996	607	1,146	765	1,919	684	1,021	1,208
Families, number	676	1,152	1,159	610	1,225	836	2,165	751	1,101	1,377

TABLE 11.—COMPOSITION AND CHARACTERISTICS OF THE POPULATION, FOR PLACES OF 2,500 TO 10,000: 1920—Continued.

SUBJECT.	Ozark.	Phenix City.	Piedmont.	Roanoke.	Sheffield.	Talladega.	Troy.	Tuscumbia.	Union Springs.
COLOR OR RACE, NATIVITY, AND SEX.									
Total population	2,518	5,432	2,645	3,841	6,682	6,546	5,696	3,855	4,125
Male	1,162	2,623	1,279	1,872	3,432	3,112	2,625	1,868	1,963
Female	1,356	2,809	1,366	1,969	3,250	3,434	3,071	1,987	2,162
Native white—Native parentage	1,624	4,565	2,291	3,329	4,446	3,748	2,748	2,429	1,330
Native white—Foreign or mixed parentage	10	52	26	7	227	84	68	111	10
Foreign-born white	5	13	8	2	91	57	25	34	12
Negro	879	802	320	502	1,918	2,656	2,854	1,281	2,772
Chinese and Japanese	.....	.....	.....	1	.....	1	1	.....	1
AGE, SCHOOL ATTENDANCE, AND CITIZENSHIP.									
Total under 7 years of age	380	857	490	659	1,015	930	793	598	604
Total 7 to 13 years, inclusive	355	882	433	595	1,032	1,182	922	554	869
Number attending school	319	634	412	484	953	1,060	808	527	524
Total 14 and 15 years	115	232	109	146	235	304	255	139	202
Number attending school	91	163	88	113	191	263	194	121	177
Total 16 to 20 years, inclusive	274	609	281	483	611	691	540	364	358
Number attending school	93	62	59	101	159	303	165	109	184
Males 21 years of age and over	649	1,344	644	968	1,971	1,556	1,463	1,081	917
Native white—Native parentage	444	1,140	557	835	1,235	882	765	677	381
Native white—Foreign or mixed parentage	1	21	5	2	58	20	17	42	5
Foreign-born white	3	7	5	2	60	35	14	23	6
Naturalized	2	4	1	1	28	22	14	15	1
Negro	201	176	77	128	618	618	666	339	524
Females 21 years of age and over	745	1,508	688	990	1,818	1,883	1,723	1,119	1,175
Native white—Native parentage	479	1,263	600	826	1,142	1,048	844	684	429
Native white—Foreign or mixed parentage	.....	26	5	4	64	36	21	41	3
Foreign-born white	2	6	3	.....	25	18	11	11	3
Naturalized	1	2	1	.....	14	11	9	6	.....
Negro	264	213	80	160	587	781	847	383	740
ILLITERACY.									
Total 10 years of age and over	1,985	4,178	1,980	2,925	5,206	5,139	4,532	3,026	3,116
Number illiterate	250	420	238	72	525	556	712	286	802
Whites 10 years of age and over	1,308	3,586	1,735	2,537	3,586	3,069	2,302	1,998	1,095
Number illiterate	54	184	183	2	140	138	34	25	25
Negroes 10 years of age and over	677	592	245	387	1,620	2,069	2,229	1,028	2,020
Number illiterate	196	236	55	70	385	418	678	261	777
Illiterate males 21 years of age and over	93	157	107	31	245	219	275	129	244
Illiterate females 21 years of age and over	126	203	114	36	235	264	353	133	442
DWELLINGS AND FAMILIES.									
Dwellings, number	550	1,129	536	802	1,462	1,281	1,301	822	891
Families, number	596	1,226	573	845	1,654	1,429	1,435	1,039	952

TABLE 12.—COUNTRY OF BIRTH OF THE FOREIGN-BORN WHITE, FOR COUNTIES AND FOR CITIES OF 10,000 OR MORE: 1920.

COUNTY OR CITY.	Total foreign-born white.	COUNTRY OF BIRTH.																	
		Austria.	Canada.	Czecho-slovakia.	England.	France.	Germany.	Greece.	Hungary.	Ireland.	Italy.	Norway.	Poland.	Russia.	Scotland.	Sweden.	Syria.	West Indies.[1]	All other countries.
COUNTIES.																			
The State	**17,662**	**583**	**892**	**232**	**1,942**	**616**	**2,427**	**915**	**372**	**809**	**2,732**	**215**	**394**	**1,582**	**975**	**748**	**482**	**201**	**1,545**
Autauga	24	6					4	1	1		1		1		1	1			8
Baldwin	1,408	84	106	29	54	13	342	26	130	21	41	43	29	23	24	302	9	2	130
Barbour	22				6	1	5	1		1				3					5
Bibb	380	13		5	36	30	20	1	6	8	163		9	30	7	1		2	49
Blount	27		1		7		5			1	2			2	4				5
Butler	33	1	4		1	1	7			12				5					2
Calhoun	243	3	21	3	56	3	27	18	7	16	2		13	31	15	5			29
Chambers	29		3		1		5		1	1	1			4			9		4
Chilton	101	1			6		6	1		3		15		1	1	55			12
Choctaw	32	16	3				3		2	3									5
Clarke	28	2	5		7	1	3		3			1			1	2			3
Cleburne	40	2	4		2		4					6	2			16			4
Colbert	187	4	15		26	8	31	10	2	5	7	3	7	17	5	6	2		39
Covington	49	1			6	1	6	4		2			1	15	2	3			8
Cullman	528	21	11	2	11	7	400	6	23	4	1		1	3	6	4	1	1	26
Dallas	200	6	14	5	21	4	49	3	12	19	5	1	9	32	3		3	2	12
Dekalb	44		5		14	2	8			2			1	2			5		5
Escambia	52		3	1	4	1	5			4		1		2		2	23		6
Etowah	276	4	10	3	37	12	35	22	8	9	53		10	28	17	13	8	1	6
Franklin	37	1	1		2			4		1	19			7	1				1
Greene	29	3	1	6	1		1		6				3	3	2				3
Hale	41		4		9		1		1	3				7	2	1			13
Houston	61		2		10	1	4	5		1	5			6	1	1	18		7
Jackson	20		2		4	1	8			1			3		1				
Jefferson	8,003	233	276	130	1,019	260	573	485	74	287	2,160	30	127	797	644	138	278	21	471
Lauderdale	185	2	6	1	12	8	54	9	6	11	9		3	17	5	8	4	1	29
Lee	64	2	3		3	3	4	13	3	8	3	1	2	13	3				3
Limestone	97		11		3	1	36	3		4			1	20	5	1			12
Madison	136		14	2	19	1	26	6	2	12	16		1	2	3	6	10		16
Marengo	74	10	2		9	1	26	1	1	1	5			4	3		1		10
Mobile	2,735	76	240	16	314	83	377	156	33	250	64	107	71	129	90	143	66	166	354
Montgomery	810	35	47	4	72	33	149	85	19	47	34	2	44	96	29	8	13	2	91
Morgan	229	5	8		25	10	51	17	1	15	5	1	11	24	5	6	15		30
Perry	40	7	6		2	1	9		1					9	1		2		2
Pike	25		1		2		2	6		1				7					6
Russell	25			1			2			2			4	6	3	2			5
St. Clair	52		5	9	8		5			1	1		7	10	3				3
Shelby	88	6	2		12	7	9	3	1	5	12	2		8	7			1	13
Sumter	63	7	1		1	1	5			3	1			9	2				33
Talladega	97	1	7		9	1	7	8		4	16		1	30	2	2	2		7
Tallapoosa	34		1				4	2			1			15	4	1	6		
Tuscaloosa	271	9	16	7	29	1	24	8	10	12	77	1	8	38	13	5			13
Walker	349	6	5		45	103	11	7	1	14	23		7	50	40	6	1	2	28
Washington	109	6	11	4	8	3	36	1	14	1			7	3		1			14
Wilcox	21	1	1		1	1	1			1			2	2	6				5
Winston	21	2	1		4		3		1	1	1			3	2	1			2
All other counties	243	7	13	4	24	12	34	3	3	12	4	1	9	69	12	8	6		22
CITIES.																			
Anniston	197	1	18	2	51	2	23	18	7	9	2		8	26	7	5			18
Bessemer	356	6	9		30	2	15	17	8	15	182		1	47	8	3		1	12
Birmingham	6,084	134	199	14	752	186	458	441	47	230	1,653	19	93	706	445	92	272	16	327
Dothan	54		2		8	1	4	4			4			6	1	1	16		7
Florence	90	2	4	1	6	2	15	5	4	6	9		3	14	1	7	4	1	6
Gadsden	189	3	7		26	8	25	19	6	6	29		5	23	11	11	7		3
Mobile	2,006	54	158	4	229	57	251	153	27	197	46	81	45	114	49	72	66	145	258
Montgomery	761	33	37	4	67	30	137	84	19	44	33	1	44	96	25	6	13	2	86
Selma	170	6	12	2	16	4	43	3	12	15	4	1	9	32	1		3		7
Tuscaloosa	135	7	8	7	14	1	21	8	7	8	5	1	8	27	3	2			8

[1] Except Porto Rico.

TABLE 13.—COMPOSITION AND CHARACTERISTICS OF THE POPULATION, FOR WARDS OF MOBILE:[1] 1920.

SUBJECT.	THE CITY.	WARD.									
		1	2	3	4	5	6	7	8	9	10
COLOR OR RACE, NATIVITY, AND SEX.											
Total population	60,777	4,365	2,326	2,229	5,738	3,446	8,596	16,615	6,417	6,004	5,041
Male	29,149	2,153	1,147	1,217	2,653	1,676	4,119	7,750	3,052	2,885	2,497
Female	31,628	2,212	1,179	1,012	3,085	1,770	4,477	8,865	3,365	3,119	2,544
Native white	34,848	1,872	2,052	1,944	4,790	2,230	4,638	3,339	5,677	4,511	3,795
Male	16,845	902	992	1,033	2,241	1,069	2,253	1,572	2,713	2,174	1,896
Female	18,003	970	1,060	911	2,549	1,161	2,385	1,767	2,964	2,337	1,899
Native white—Native parentage	29,060	1,513	1,704	1,612	3,982	1,753	3,782	2,737	4,880	3,818	3,279
Native white—Foreign parentage	2,942	195	196	183	393	258	459	373	379	280	226
Native white—Mixed parentage	2,846	164	152	149	415	219	397	229	418	413	290
Foreign-born white	2,006	121	163	161	166	143	241	299	383	157	172
Male	1,190	79	97	106	86	93	157	169	212	96	95
Female	816	42	66	55	80	50	84	130	171	61	77
Negro	23,906	2,372	109	121	779	1,072	3,711	12,975	357	1,336	1,074
Male	11,102	1,172	56	75	326	513	1,705	6,007	127	615	506
Female	12,804	1,200	53	46	453	559	2,006	6,968	230	721	568
Indian, Chinese, and Japanese	17	.....	2	3	3	1	6	2	.....	.....	.....
AGE, SCHOOL ATTENDANCE, AND CITIZENSHIP.											
Total under 7 years of age	7,462	438	188	176	660	428	1,028	1,931	870	957	786
Total 7 to 13 years, inclusive	7,786	431	210	237	691	467	1,032	2,071	929	864	854
Number attending school	7,415	394	185	223	678	437	992	1,944	897	842	823
Total 14 and 15 years	1,999	108	66	56	187	125	250	575	226	220	186
Number attending school	1,644	81	54	50	171	97	205	440	212	175	159
Total 16 and 17 years	2,114	121	67	69	179	120	303	585	198	238	234
Number attending school	812	21	30	26	93	28	84	223	124	90	93
Total 18 to 20 years, inclusive	3,573	268	124	140	329	211	556	1,034	311	316	284
Number attending school	270	8	7	4	36	11	18	68	70	23	25
Males 21 years of age and over	18,172	1,496	844	917	1,661	1,062	2,604	4,868	1,725	1,625	1,370
Native white—Native parentage	8,000	492	587	656	1,085	500	1,047	699	1,212	917	805
Native white—Foreign or mixed parentage	1,896	111	122	105	289	139	297	160	247	248	178
Foreign-born white	1,102	76	92	101	80	89	147	154	186	87	90
Naturalized	579	43	48	45	53	57	77	66	95	47	48
Negro	7,162	817	41	52	207	333	1,109	3,853	80	373	297
Females 21 years of age and over	19,671	1,503	827	634	2,031	1,033	2,823	5,551	2,158	1,784	1,327
Native white—Native parentage	8,295	493	586	426	1,253	442	1,064	771	1,522	974	764
Native white—Foreign or mixed parentage	2,472	158	155	132	391	198	394	233	327	299	185
Foreign-born white	719	40	52	40	78	46	77	117	145	56	68
Naturalized	359	31	25	11	53	24	30	50	64	30	41
Negro	8,181	812	34	36	306	347	1,287	4,430	164	455	310
Males 18 to 44 years, inclusive	13,801	1,120	608	697	1,239	803	2,029	3,785	1,226	1,267	1,027
Females 18 to 44 years, inclusive	15,659	1,230	660	490	1,440	838	2,235	4,733	1,571	1,397	1,065
ILLITERACY.											
Total 10 years of age and over	49,980	3,746	2,051	1,944	4,772	2,810	7,127	13,816	5,153	4,678	3,883
Number illiterate	4,502	633	10	19	159	326	660	2,187	60	214	234
Native white	27,893	1,596	1,796	1,671	3,955	1,779	3,768	2,593	4,468	3,431	2,836
Number illiterate	166	11	.....	4	8	18	26	30	9	14	46
Foreign-born white	1,973	119	158	156	165	143	240	296	373	154	169
Number illiterate	67	8	4	1	2	13	15	18	2	2	2
Negro	20,098	2,031	95	114	649	887	3,114	10,925	312	1,093	878
Number illiterate	4,267	614	6	14	149	294	619	2,138	49	198	186
Total 16 to 20 years, inclusive	5,687	389	191	209	508	331	859	1,619	509	554	518
Number illiterate	220	31	.....	1	7	15	44	99	3	5	15
Illiterate males 21 years of age and over	1,830	281	7	6	60	155	262	874	16	77	92
Native white	64	1	.....	1	3	11	10	10	1	5	22
Foreign-born white	41	5	3	1	2	9	8	8	2	2	1
Negro	1,723	275	4	4	55	134	244	855	13	70	69
Illiterate females 21 years of age and over	2,374	299	3	12	87	150	349	1,183	37	130	124
Native white	73	7	.....	2	4	3	10	18	3	9	17
Foreign-born white	25	3	1	.....	.....	4	7	10	.....	.....	.....
Negro	2,276	289	2	10	83	143	332	1,155	34	121	107
DWELLINGS AND FAMILIES.											
Dwellings, number	12,350	879	385	262	1,090	737	1,478	3,943	1,207	1,316	1,053
Families, number	15,148	1,230	600	429	1,378	906	2,155	4,464	1,390	1,464	1,132
COUNTRY OF BIRTH OF FOREIGN-BORN WHITE.											
Austria	54	3	3	7	3	11	6	10	6	2	3
Canada	158	12	22	15	10	6	19	9	44	11	10
Denmark	34	3	2	4	3	3	1	4	4	3	7
England	229	14	9	6	17	20	19	30	51	27	36
France	57	2	4	1	.....	6	5	6	22	7	4
Germany	251	12	17	17	31	10	23	30	38	27	46
Greece	153	22	26	18	8	8	34	36	.....	1	.....
Hungary	27	2	.....	1	2	2	2	14	4	.....	.....
Ireland	197	18	13	7	25	8	29	37	43	8	9
Italy	46	4	2	5	3	16	5	2	5	2	2
Mexico	45	1	11	5	3	5	2	1	8	.....	9
Netherlands	21	2	1	.....	2	2	1	1	2	6	4
Norway	81	3	3	11	7	4	8	3	21	11	10
Poland	45	1	4	17	1	4	9	2	2	5	.....
Russia	114	8	3	6	9	11	15	57	3	.....	2
Scotland	49	.....	4	3	6	2	9	8	9	5	3
Spain	33	.....	1	5	1	9	2	8	.....	3	4
Sweden	72	7	4	4	16	6	6	3	11	7	8
Switzerland	21	1	4	2	1	1	1	6	4	1	.....
Syria	66	3	14	8	.....	6	18	13	.....	.....	4
West Indies[2]	145	2	8	3	7	1	10	9	84	17	4
All other countries	108	1	8	16	11	2	17	10	22	14	7

[1] Birmingham city (population, 178,806 in 1920) not reported by wards.

[2] Except Porto Rico.

PER CENT OF NEGROES IN TOTAL POPULATION, BY COUNTIES: 1920.

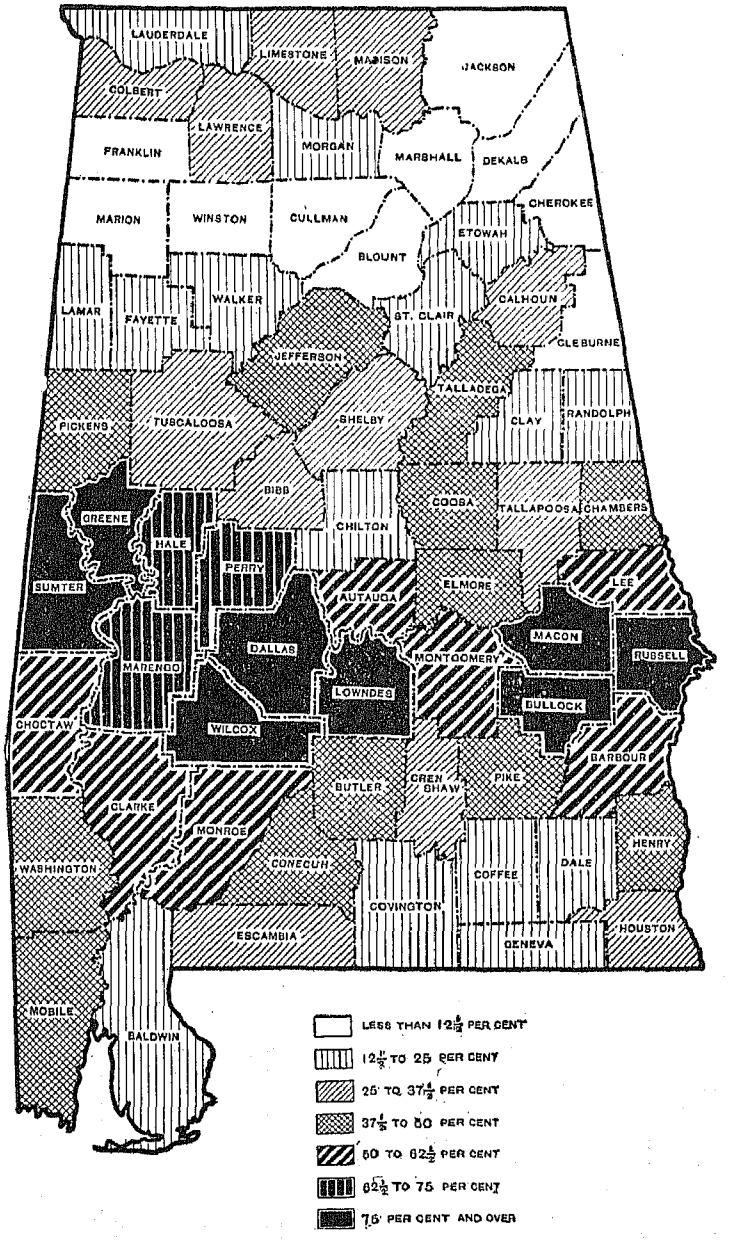

TABLE 14.—AGE, BY QUINQUENNIAL PERIODS, WITH SINGLE YEARS FOR PERSONS UNDER 25, FOR THE STATE: 1920.

AGE.	ALL CLASSES: 1920		NATIVE WHITE: 1920						FOREIGN-BORN WHITE: 1920		NEGRO: 1920		INDIAN, CHINESE, JAPANESE, AND ALL OTHER: 1920	
			Native parentage.		Foreign parentage.		Mixed parentage.							
	Male.	Female.	Male.	Female.	Male.	Female.	Male.	Female.	Male.	Female.	Male.	Female.	Male.	Female.
All ages, number	**1,173,105**	**1,175,069**	**704,980**	**689,149**	**9,695**	**9,896**	**7,739**	**7,911**	**10,625**	**7,037**	**439,779**	**460,873**	**287**	**203**
Under 5 years	151,242	148,280	97,421	94,148	1,039	1,124	790	704	40	24	51,909	52,246	43	34
Under 1 year	31,476	31,074	20,888	20,148	188	201	145	138	4	5	10,243	10,575	8	7
5 to 9 years	160,519	157,712	97,123	94,224	1,247	1,269	813	776	101	104	61,198	61,295	37	44
10 to 14 years	151,115	148,297	89,822	86,976	1,093	1,140	815	802	222	213	59,133	59,135	30	31
15 to 19 years	118,000	126,093	71,236	72,794	870	818	772	777	371	326	44,733	52,265	18	13
20 to 24 years	98,277	112,998	58,225	63,088	751	786	602	699	545	453	38,140	47,954	14	18
25 to 29 years	84,952	95,889	51,935	54,926	694	738	617	709	849	563	30,834	38,932	23	21
30 to 34 years	69,258	75,233	44,677	45,094	565	620	587	653	1,070	753	22,339	28,106	20	7
35 to 39 years	73,617	76,717	44,831	42,188	534	607	555	612	1,332	843	26,343	32,458	22	9
40 to 44 years	53,313	58,000	33,495	33,127	565	556	497	580	1,151	774	17,591	22,955	14	8
45 to 49 years	68,102	49,093	33,855	27,281	616	538	531	457	1,143	690	31,942	20,122	15	5
50 to 54 years	44,408	35,371	23,254	19,528	545	508	348	343	1,038	577	19,204	14,415	19	.....
55 to 59 years	29,481	24,607	17,268	15,388	408	468	271	235	790	468	10,732	8,046	12	2
60 to 64 years	27,107	23,388	16,444	14,558	376	369	214	198	751	407	9,316	7,854	6	2
65 to 69 years	19,092	16,686	11,819	10,696	200	187	134	150	484	307	6,452	5,343	3	3
70 to 74 years	12,150	11,774	7,384	7,322	96	87	94	104	379	252	4,194	4,006	3	3
75 to 79 years	6,097	6,955	3,498	4,400	52	48	65	68	201	159	2,277	2,278	4	2
80 to 84 years	3,033	3,555	1,588	1,973	28	23	19	28	93	78	1,304	1,453	1	.....
85 to 89 years	1,125	1,440	539	812	11	4	9	9	37	27	528	588	1	.....
90 to 94 years	360	547	127	201	1	1	1	2	2	7	229	335	.....	1
95 to 99 years	139	216	19	64	.....	1	1	1	6	2	112	148	1	.....
100 years and over	123	206	14	14	.....	.....	.....	.....	2	1	107	191	.....	.....
Age unknown	1,595	1,112	406	347	4	4	4	4	18	9	1,162	748	1	.....
All ages, per cent	100.0	100.0	100.0	100.0	100.0	100.0	100.0	100.0	100.0	100.0	100.0	100.0	100.0	100.0
Under 5 years	12.9	12.6	13.8	13.7	10.7	11.4	10.2	8.9	0.4	0.3	11.8	11.3	15.0	16.7
Under 1 year	2.7	2.6	3.0	2.9	1.9	2.0	1.9	1.7	(1)	0.1	2.3	2.3	2.8	3.4
5 to 9 years	13.7	13.4	13.8	13.7	12.9	12.8	10.5	9.8	1.0	1.5	13.9	13.3	12.9	21.7
10 to 14 years	12.9	12.6	12.7	12.6	11.3	11.5	10.5	10.1	2.1	3.0	13.4	12.8	10.5	15.3
15 to 19 years	10.1	10.8	10.1	10.6	9.0	8.3	10.0	9.8	3.5	4.6	10.2	11.3	6.3	6.4
20 to 24 years	8.4	9.6	8.3	9.2	7.7	7.9	7.8	8.8	5.1	6.4	8.7	10.4	4.9	8.9
25 to 29 years	7.2	8.2	7.4	8.0	7.2	7.5	8.0	9.0	8.0	8.0	7.0	8.4	8.0	10.3
30 to 34 years	5.9	6.4	6.3	6.5	5.8	6.3	7.6	8.3	10.1	10.7	5.1	6.1	7.0	3.4
35 to 39 years	6.3	6.5	6.4	6.1	5.5	6.1	7.2	7.7	12.5	12.0	6.0	7.0	7.7	4.4
40 to 44 years	4.5	4.9	4.8	4.8	5.8	5.6	6.4	7.3	10.8	11.0	4.0	5.0	4.9	3.9
45 to 49 years	5.8	4.2	4.8	4.0	6.4	5.4	6.9	5.8	10.8	9.8	7.3	4.4	5.2	2.5
50 to 54 years	3.8	3.0	3.3	2.8	5.6	5.1	4.5	4.3	9.8	8.2	4.4	3.1	6.6	.....
55 to 59 years	2.5	2.1	2.4	2.2	4.2	4.7	3.5	3.0	7.4	6.7	2.4	1.7	4.2	1.0
60 to 64 years	2.3	2.0	2.3	2.1	3.9	3.7	2.8	2.5	7.1	5.8	2.1	1.7	2.1	1.0
65 to 74 years	2.7	2.4	2.7	2.6	3.1	2.8	2.9	3.2	8.1	7.9	2.4	2.0	2.1	3.0
75 to 84 years	0.8	0.9	0.7	0.9	0.8	0.7	1.1	1.2	2.8	3.4	0.8	0.8	1.7	1.0
85 to 94 years	0.1	0.2	0.1	0.1	0.1	0.1	0.1	0.1	0.4	0.5	0.2	0.2	0.3	0.5
95 years and over	(1)	(1)	(1)	(1)	.....	(1)	(1)	(1)	0.1	(1)	(1)	0.1	0.3	.....
Age unknown	0.1	0.1	0.1	0.1	(1)	(1)	0.1	0.1	0.2	0.1	0.3	0.2	0.3	.....
Year of age (1–24).														
1 year	28,220	27,553	18,665	17,971	192	200	176	123	5	4	9,177	9,248	5	7
2 years	28,807	28,163	18,524	17,820	187	251	163	145	8	5	9,916	9,934	9	8
3 years	31,222	31,549	19,688	19,559	232	230	156	148	11	7	11,122	11,597	13	8
4 years	31,517	29,941	19,656	18,650	240	242	150	150	12	3	11,451	10,892	8	4
5 years	32,949	32,498	20,349	19,699	251	267	159	149	14	6	12,170	12,369	6	8
6 years	32,861	32,901	20,142	19,780	247	275	161	142	14	17	12,292	12,675	5	12
7 years	33,556	32,717	20,051	19,289	237	278	166	154	15	19	13,079	12,965	8	12
8 years	32,034	31,017	19,100	18,218	257	216	161	165	27	28	12,478	12,382	11	8
9 years	29,119	28,579	17,481	17,238	255	233	166	166	31	34	11,179	10,904	7	4
10 years	32,711	31,661	19,524	18,786	264	261	157	173	36	43	12,716	12,391	14	7
11 years	27,941	27,565	17,384	17,219	196	230	155	170	37	42	10,166	9,899	3	5
12 years	33,105	31,776	19,131	17,986	266	258	164	145	51	31	13,490	13,350	3	6
13 years	28,602	28,556	16,946	16,675	184	199	170	157	48	39	11,249	11,483	5	3
14 years	28,756	28,739	16,837	16,310	183	192	169	157	50	58	11,512	12,012	5	10
15 years	24,456	25,669	14,530	14,730	177	170	138	159	47	55	9,562	10,554	2	1
16 years	26,107	27,552	16,122	15,933	187	163	180	163	69	66	9,545	11,223	4	4
17 years	23,779	24,050	14,404	14,136	178	177	153	145	82	48	8,960	9,542	2	2
18 years	23,534	26,282	13,886	14,664	181	157	172	165	83	74	9,208	11,217	4	5
19 years	20,124	23,440	12,294	13,331	147	151	129	145	90	83	7,458	9,729	6	1
20 years	18,337	24,284	11,110	13,192	138	154	117	140	77	79	6,891	10,717	4	2
21 years	21,293	21,207	12,693	12,161	167	152	115	130	100	74	8,217	8,686	1	4
22 years	20,934	23,572	11,990	12,915	153	169	119	126	91	108	8,578	10,250	3	4
23 years	18,860	21,961	11,138	12,387	147	156	129	151	129	83	7,315	9,181	2	3
24 years	18,853	21,974	11,294	12,433	146	155	122	152	148	109	7,139	9,120	4	5

[1] Less than one-tenth of 1 per cent.

TABLE 15.—MARITAL CONDITION OF THE POPULATION 15 YEARS OF AGE AND OVER, FOR THE STATE: 1920, 1910, AND 1900.

[Per cent not shown where base is less than 100.]

Census year, class of population, and age period.	Males 15 years of age and over.								Females 15 years of age and over.							
	Total.[1]	Single.		Married.		Widowed.		Divorced.	Total.[1]	Single.		Married.		Widowed.		Divorced.
		Number.	Per cent.	Number.	Per cent.	Number.	Per cent.			Number.	Per cent.	Number.	Per cent.	Number.	Per cent.	
1920																
All classes—15 years and over	710,229	226,392	31.9	444,168	62.5	34,420	4.8	3,486	720,780	182,268	25.3	440,207	61.1	90,369	12.5	6,649
15 to 19 years	118,000	113,467	96.2	4,133	3.5	99	0.1	44	126,993	100,905	79.5	24,679	19.4	874	0.7	380
20 to 24 years	98,277	56,519	57.5	39,985	40.7	983	1.0	410	112,998	37,915	33.6	69,944	61.9	3,725	3.3	1,140
25 to 34 years	154,210	33,992	22.0	115,514	74.9	3,433	2.2	980	171,122	22,886	13.4	135,211	79.0	10,555	6.2	2,236
35 to 44 years	126,930	11,578	9.1	109,382	86.2	5,026	4.0	806	134,717	9,553	7.1	107,930	80.1	15,474	11.5	1,601
45 to 54 years	112,510	6,283	5.6	97,965	87.1	7,416	6.6	729	84,464	4,969	5.9	61,066	72.3	17,480	20.7	829
55 to 64 years	56,588	2,651	4.7	46,957	83.0	6,612	11.7	290	47,995	2,968	6.2	27,579	57.5	17,032	35.5	316
65 years and over	42,119	1,561	3.7	29,486	70.0	10,769	25.6	219	41,379	2,808	6.8	13,286	32.1	24,978	60.4	131
Age unknown	1,595	341	21.4	746	46.8	82	5.1	8	1,112	264	23.7	512	46.0	251	22.6	16
Native white—Native parentage:																
15 years and over[2]	420,614	138,013	32.8	263,870	62.7	16,737	4.0	1,321	413,801	107,431	26.0	262,307	63.4	41,570	10.0	1,942
15 to 19 years	71,236	68,351	96.0	2,677	3.8	53	0.1	20	72,794	57,649	79.2	14,628	20.1	299	0.4	145
20 to 24 years	58,225	34,918	60.0	22,564	38.8	398	0.7	153	63,088	22,276	35.3	39,257	62.2	1,086	1.7	352
25 to 34 years	96,612	21,595	22.4	72,963	75.5	1,512	1.6	392	100,020	14,020	14.0	81,790	81.8	3,487	3.5	628
35 to 44 years	78,326	6,896	8.8	68,767	87.8	2,278	2.9	335	75,315	5,772	7.7	63,422	84.2	5,642	7.5	423
45 to 54 years	57,109	3,491	6.1	50,352	88.2	2,997	5.2	224	46,809	3,242	6.9	35,773	76.4	7,521	16.1	225
55 to 64 years	33,712	1,644	4.9	28,429	84.3	3,501	10.4	104	29,946	2,127	7.1	18,301	61.1	9,351	31.2	111
65 years and over	24,988	972	3.9	17,918	71.7	5,970	23.9	93	25,482	2,220	8.7	8,980	35.2	14,136	55.5	55
Native white—For. or mixed par.:																
15 years and over[2]	11,637	4,365	37.5	6,658	57.2	526	4.5	70	11,992	3,689	30.8	6,637	55.3	1,561	13.0	90
15 to 19 years	1,642	1,629	99.2	11	0.7	1	0.1	.....	1,595	1,432	89.8	158	9.9	2	0.1	.....
20 to 24 years	1,353	1,064	78.6	281	20.8	3	0.2	2	1,485	754	50.8	695	46.8	19	1.3	14
25 to 34 years	2,463	866	35.2	1,545	62.7	31	1.3	19	2,720	630	23.2	1,966	72.3	88	3.2	34
35 to 44 years	2,151	350	16.3	1,721	80.0	56	2.6	20	2,355	335	14.2	1,791	76.1	208	8.8	18
45 to 54 years	2,040	260	12.7	1,659	81.3	98	4.8	18	1,846	255	13.8	1,241	67.2	333	18.0	17
55 to 64 years	1,269	143	11.3	980	77.2	136	10.7	8	1,270	185	14.6	609	48.0	468	36.9	7
65 years and over	711	50	7.0	456	64.1	201	28.3	3	713	96	13.5	173	24.3	441	61.9	.....
Native white—Foreign parentage:																
15 years and over[2]	6,316	2,427	38.4	3,546	56.1	296	4.7	35	6,363	1,990	31.3	3,470	54.5	861	13.5	38
15 to 19 years	870	865	99.4	4	0.5	.....	.....	.....	818	729	89.1	87	10.6	1	0.1	.....
20 to 24 years	751	585	77.9	163	21.7	1	0.1	.....	786	394	50.1	377	48.0	10	1.3	3
25 to 34 years	1,259	442	35.1	799	63.5	12	1.0	5	1,358	327	24.1	974	71.7	40	2.9	16
35 to 44 years	1,099	206	18.7	857	78.0	25	2.3	9	1,163	183	15.7	872	75.0	102	8.8	6
45 to 54 years	1,161	183	15.8	900	77.5	60	5.2	14	1,046	164	15.7	692	66.2	181	17.3	9
55 to 64 years	784	112	14.3	584	74.5	81	10.3	5	837	132	15.8	383	45.8	318	38.0	4
65 years and over	388	33	8.5	236	60.8	117	30.2	2	351	59	16.8	84	23.9	208	59.3	.....
Native white—Mixed parentage:																
15 years and over[2]	5,321	1,938	36.4	3,112	58.5	230	4.3	35	5,629	1,699	30.2	3,167	56.3	700	12.4	52
15 to 19 years	772	764	99.0	7	0.9	1	0.1	.....	777	703	90.5	71	9.1	1	0.1	.....
20 to 24 years	602	479	79.6	118	19.6	2	0.3	2	699	360	51.5	318	45.5	9	1.3	11
25 to 34 years	1,204	424	35.2	746	62.0	19	1.6	14	1,362	303	22.2	992	72.8	48	3.5	18
35 to 44 years	1,052	144	13.7	864	82.1	31	2.9	11	1,192	152	12.8	919	77.1	106	8.9	12
45 to 54 years	879	77	8.8	759	86.3	38	4.3	4	800	91	11.4	549	68.6	152	19.0	8
55 to 64 years	485	31	6.4	396	81.6	55	11.3	3	433	53	12.2	226	52.2	150	34.6	3
65 years and over	323	17	5.3	220	68.1	84	26.0	1	362	37	10.2	89	24.6	233	64.4	.....
Foreign-born white:																
15 years and over[2]	10,262	2,394	23.3	7,057	68.8	746	7.3	47	6,696	799	11.9	4,765	71.2	1,092	16.3	27
15 to 19 years	371	364	98.1	6	1.6	1	0.3	.....	326	254	77.9	69	21.2	1	0.3	1
20 to 24 years	545	398	73.0	143	26.2	4	0.7	.....	453	133	29.4	313	69.1	4	0.9	3
25 to 34 years	1,919	715	37.3	1,165	60.7	25	1.3	9	1,310	127	9.7	1,141	86.7	40	3.0	7
35 to 44 years	2,483	430	17.3	1,968	79.3	71	2.9	13	1,617	110	6.8	1,405	86.9	93	5.8	6
45 to 54 years	2,181	231	10.6	1,824	83.6	112	5.1	11	1,267	79	6.2	1,009	79.6	171	13.5	7
55 to 64 years	1,541	146	9.5	1,222	79.3	163	10.6	8	875	51	5.8	553	63.2	268	30.6	2
65 years and over	1,204	104	8.6	721	59.9	369	30.6	6	833	43	5.2	271	32.5	513	61.6	1
Negro:																
15 years and over[2]	267,539	81,556	30.5	166,488	62.2	16,398	6.1	2,043	288,197	70,327	24.4	166,443	57.8	46,129	16.0	4,590
15 to 19 years	44,733	43,105	96.4	1,439	3.2	44	0.1	24	52,265	41,559	79.5	9,822	18.8	572	1.1	234
20 to 24 years	38,140	20,133	52.8	16,989	44.5	578	1.5	255	47,954	14,746	30.8	29,668	61.9	2,615	5.5	771
25 to 34 years	53,173	10,801	20.3	39,814	74.9	1,864	3.5	560	67,038	8,107	12.1	50,292	75.0	6,936	10.3	1,567
35 to 44 years	43,934	3,890	8.9	36,903	84.0	2,620	6.0	438	55,413	3,334	6.0	41,297	74.5	9,531	17.2	1,154
45 to 54 years	51,146	2,291	4.5	44,110	86.2	4,206	8.2	475	34,537	1,392	4.0	23,040	66.7	9,454	27.4	580
55 to 64 years	20,048	715	3.6	16,317	81.4	2,809	14.0	167	15,900	605	3.8	8,115	51.0	6,942	43.7	196
65 years and over	15,203	435	2.9	10,384	68.3	4,224	27.8	116	14,342	449	3.1	3,861	26.9	9,880	68.9	75
Indian—15 years and over	108	31	28.7	66	61.1	7	6.5	4	89	21	.....	52	.....	16	.....	.....
Chinese—15 years and over	53	30	.....	19	.....	4	.....	.....	2	1	.....	.....	.....	1	.....	.....
Japanese—15 years and over	8	2	.....	6	.....	.....	.....	.....	3	.....	.....	3	.....	.....	.....	.....
All other—15 years and over	8	1	.....	4	.....	2	.....	1	.....	.....	.....	.....	.....	.....	.....	.....
1910																
All classes—15 years and over	644,390	222,125	34.5	386,415	60.0	31,463	4.9	2,828	643,989	169,126	26.3	388,191	60.3	80,137	12.4	5,513
Native white:																
Native parentage	353,413	125,654	35.6	212,996	60.3	13,246	3.7	735	345,495	94,154	27.3	215,440	62.4	34,098	9.9	1,226
Foreign or mixed parentage	10,477	4,488	42.8	5,506	52.6	424	4.0	41	10,606	3,689	34.8	5,590	52.7	1,246	11.7	47
Foreign-born white	11,174	3,284	29.4	7,149	64.0	683	6.1	41	6,539	758	11.6	4,658	71.2	1,088	16.6	17
Negro	269,025	88,577	32.9	160,594	59.7	17,101	6.4	2,011	281,202	70,466	25.1	162,347	57.7	43,684	15.5	4,222
Indian	234	81	34.6	145	62.0	8	3.4	.....	237	59	24.9	156	65.8	21	8.9	1
Chinese	60	38	.....	21	.....	1	.....	.....	.....	.....	.....	.....	.....	.....	.....	.....
Japanese	4	2	.....	2	.....	.....	.....	.....	.....	.....	.....	.....	.....	.....	.....	.....
All other	3	1	.....	2	.....	.....	.....	.....	.....	.....	.....	.....	.....	.....	.....	.....
1900																
All classes—15 years and over	535,287	204,463	38.2	303,654	56.7	24,536	4.6	1,532	540,731	160,337	29.7	304,038	56.2	72,741	13.5	3,099
Native white:																
Native parentage	280,479	109,592	39.1	160,179	57.1	9,887	3.5	403	278,389	85,189	30.6	161,479	58.0	30,805	11.1	712
Foreign or mixed parentage	9,885	4,546	46.0	4,898	49.5	390	3.9	37	9,721	3,596	37.0	4,921	50.6	1,156	11.9	41
Foreign-born white	8,586	2,396	27.9	5,527	64.4	631	7.3	14	5,090	723	14.2	3,315	65.1	1,042	20.5	8
Negro	236,223	87,863	37.2	133,009	56.3	13,622	5.8	1,078	247,480	70,805	28.6	134,299	54.3	39,735	16.1	2,338
Indian	53	20	.....	26	.....	6	.....	.....	51	24	.....	24	.....	3	.....	.....
Chinese	58	43	.....	15	.....	.....	.....	.....	.....	.....	.....	.....	.....	.....	.....	.....
Japanese	3	3	.....	.....	.....	.....	.....	.....	.....	.....	.....	.....	.....	.....	.....	.....

[1] Total includes persons whose marital condition was not reported.

[2] Totals include persons of unknown age.

TABLE 16.—TOTAL, WHITE, AND NEGRO POPULATION, WITH STATE OF BIRTH FOR NATIVES, FOR THE STATE: 1920.

NATIVITY AND STATE OF BIRTH.	All classes:[1] 1920	White: 1920	Negro: 1920	PER CENT DISTRIBUTION OF TOTAL.						PER CENT DISTRIBUTION OF NATIVE WHITE.	
				All classes.		White.		Negro.			
				1920	1910	1920	1910	1920	1910	1920	1910
Total population	**2,348,174**	**1,447,032**	**900,652**	**100.0**	**100.0**	**100.0**	**100.0**	**100.0**	**100.0**	.....	.....
Native	2,330,147	1,429,370	900,339	99.2	99.1	98.8	98.5	100.0	100.0	100.0	100.0
Born in—											
Alabama	2,055,273	1,213,217	841,668	87.5	86.9	83.8	82.8	93.5	92.5	84.9	84.1
Georgia	95,283	71,415	23,864	4.1	5.0	4.9	6.2	2.6	3.4	5.0	6.3
Tennessee	49,846	44,559	5,279	2.1	2.0	3.1	2.9	0.6	0.7	3.1	2.9
Mississippi	35,120	22,554	12,560	1.5	1.1	1.6	1.1	1.4	1.0	1.6	1.2
Florida	11,340	8,517	2,822	0.5	0.4	0.6	0.5	0.3	0.2	0.6	0.5
South Carolina	9,809	6,927	2,882	0.4	0.7	0.5	0.7	0.3	0.6	0.5	0.7
Kentucky	7,087	6,607	480	0.3	0.3	0.5	0.4	0.1	0.1	0.5	0.4
North Carolina	6,660	4,529	2,129	0.3	0.4	0.3	0.4	0.2	0.4	0.3	0.4
Texas	6,565	6,173	392	0.3	0.2	0.4	0.4	(2)	(2)	0.4	0.4
Virginia	5,206	2,969	2,237	0.2	0.4	0.2	0.2	0.2	0.5	0.2	0.3
Ohio	5,157	4,904	253	0.2	0.2	0.3	0.4	(2)	(2)	0.3	0.4
Louisiana	5,101	3,665	1,436	0.2	0.2	0.3	0.2	0.2	0.1	0.3	0.2
Other states	32,807	30,807	1,975	1.4	1.2	2.1	2.0	0.2	0.2	2.2	2.0
Other native[3]	4,893	2,527	2,362	0.2	0.2	0.2	0.1	0.3	0.2	0.2	0.1
Foreign born	18,027	17,662	313	0.8	0.9	1.2	1.5	(2)	(2)	.....	.....

[1] Includes Indians, Chinese, Japanese, and all other; see Table 1. [2] Less than one-tenth of 1 per cent.
[3] Comprises persons born in the United States, state of birth not reported; persons born in outlying possessions, or at sea under United States flag; and persons of foreign birth whose parents were American citizens temporarily absent from the United States.

TABLE 17.—COUNTRY OF BIRTH OF THE FOREIGN-BORN POPULATION, WITH CITIZENSHIP OF THE FOREIGN-BORN WHITE, FOR THE STATE: 1920.

[See also Tables 5, 6, and 12.]

COUNTRY OF BIRTH.	TOTAL FOREIGN BORN.				FOREIGN-BORN WHITE.						FOREIGN-BORN WHITE 21 YEARS OF AGE AND OVER.		
	Both sexes.		Male.	Female.	Total.	Naturalized.		Having first papers.	Alien.	Citizenship not reported.	Total.	Naturalized.	
	Number.	Per cent distribution.				Number.	Per cent.					Number.	Per cent.
Total	**18,027**	**100.0**	**10,911**	**7,116**	**17,662**	**8,990**	**50.9**	**1,203**	**4,471**	**2,998**	**16,105**	**8,503**	**52.8**
Italy	2,732	15.2	1,660	1,072	2,732	769	28.1	323	1,252	388	2,359	695	29.5
Germany	2,427	13.5	1,427	1,000	2,427	1,556	64.1	159	315	397	2,341	1,532	65.4
England	1,951	10.8	1,093	858	1,942	1,114	57.4	79	302	447	1,822	1,079	59.2
Russia	1,582	8.8	947	635	1,582	1,020	64.5	110	263	189	1,408	927	65.8
Scotland	975	5.4	558	417	975	584	59.9	43	156	192	896	557	62.2
Greece	915	5.1	756	159	915	252	27.5	69	486	108	855	238	27.8
Canada	904	5.0	518	386	892	453	50.8	21	149	269	764	419	54.8
Ireland	809	4.5	425	384	809	410	50.7	22	118	259	801	406	50.7
Sweden	748	4.1	468	280	748	510	68.2	50	90	98	732	500	68.3
France	616	3.4	340	276	616	312	50.6	39	183	82	541	291	53.8
Austria	583	3.2	361	222	583	328	56.3	49	153	53	539	304	56.4
Syria	482	2.7	272	210	482	170	35.3	36	205	71	427	158	37.0
West Indies[1]	405	2.2	282	123	201	86	42.8	6	75	34	128	52	40.6
Poland	394	2.2	232	162	394	212	53.8	28	125	29	353	201	56.9
Hungary	372	2.1	211	161	372	176	47.3	25	121	50	337	161	47.8
Czechoslovakia	232	1.3	143	89	232	128	55.2	28	66	10	210	119	56.7
Norway	215	1.2	141	74	215	145	67.4	20	32	18	204	138	67.6
Denmark	191	1.1	134	57	191	125	65.4	13	17	36	185	122	65.9
Switzerland	174	1.0	102	72	174	107	61.5	4	27	36	171	106	62.0
All other countries	1,320	7.3	841	479	1,180	533	45.2	79	336	232	1,032	498	48.3

[1] Except possessions of the United States.

TABLE 18.—YEAR OF IMMIGRATION OF THE FOREIGN-BORN POPULATION, FOR THE STATE: 1920.

SEX.	Total foreign born: 1920	YEAR OF IMMIGRATION.							PER CENT OF TOTAL ARRIVING IN—						
		1918-1919	1916-1917	1911-1915	1906-1910	1901-1905	1900 or earlier.	Year not reported.	1918-1919	1916-1917	1911-1915	1906-1910	1901-1905	1900 or earlier.	Year not reported.
Both sexes	**18,027**	**290**	**220**	**1,758**	**2,306**	**1,915**	**7,022**	**4,516**	**1.6**	**1.2**	**9.8**	**12.8**	**10.6**	**39.0**	**25.1**
Male	10,911	156	135	1,120	1,443	1,273	4,501	2,283	1.4	1.2	10.3	13.2	11.7	41.3	20.9
Female	7,116	134	85	638	863	642	2,521	2,233	1.9	1.2	9.0	12.1	9.0	35.4	31.4

TABLE 19.—FOREIGN-BORN WHITE POPULATION UNABLE TO SPEAK ENGLISH, FOR THE STATE: 1920.

SEX.	FOREIGN-BORN WHITE 10 YEARS OF AGE AND OVER: 1920			FOREIGN-BORN WHITE 21 YEARS OF AGE AND OVER: 1920		
	Total number.	Unable to speak English.		Total number.	Unable to speak English.	
		Number.	Per cent.		Number.	Per cent.
Both sexes	**17,393**	**724**	**4.2**	**16,105**	**694**	**4.3**
Male	10,484	319	3.0	9,814	306	3.1
Female	6,909	405	5.9	6,291	388	6.2

TABLE 20.—SCHOOL ATTENDANCE, BY AGE PERIODS, FOR THE STATE: 1920.

[See also Table 2. Per cent not shown when base is less than 100.]

CLASS OF POPULATION AND SEX.	Total number of persons attending school: 1920	PERSONS 7 TO 13 YEARS OF AGE.			PERSONS 14 AND 15 YEARS OF AGE.			PERSONS 16 AND 17 YEARS OF AGE.			PERSONS 18 TO 20 YEARS OF AGE.			OTHERS ATTENDING SCHOOL.	
		Total number.	Attending school.		Total number.	Attending school.		Total number.	Attending school.		Total number.	Attending school.		Under 7 years of age.	21 years of age and over.
			Number.	Per cent.		Number.	Per cent.		Number.	Per cent.		Number.	Per cent.		
All classes	**527,595**	**428,939**	**344,699**	**80.4**	**107,620**	**83,417**	**77.5**	**101,488**	**49,559**	**48.8**	**136,001**	**22,213**	**16.3**	**23,270**	**4,437**
Male	261,990	217,068	173,189	79.8	53,212	40,638	76.4	49,886	23,779	47.7	61,995	10,709	17.3	11,110	2,565
Female	265,605	211,871	171,510	81.0	54,408	42,779	78.6	51,602	25,780	50.0	74,006	11,504	15.5	12,160	1,872
Native white:															
Native parentage	343,732	255,028	223,138	87.5	62,407	53,311	85.4	60,595	33,135	54.7	78,477	15,532	19.8	15,405	3,211
Male	174,511	129,617	113,026	87.2	31,367	26,920	85.8	30,526	16,955	55.5	37,290	8,131	21.8	7,501	1,978
Female	169,221	125,411	110,112	87.8	31,040	26,391	85.0	30,069	16,180	53.8	41,187	7,401	18.0	7,904	1,233
Foreign parentage	4,250	3,334	2,960	88.8	722	591	81.9	705	303	43.0	928	122	13.1	242	32
Male	2,112	1,659	1,452	87.5	360	298	82.8	365	164	44.9	466	65	13.9	113	20
Female	2,138	1,675	1,508	90.0	362	293	80.9	340	139	40.9	462	57	12.3	129	12
Mixed parentage	3,287	2,269	2,067	91.1	623	555	89.1	641	347	54.1	868	138	15.9	147	33
Male	1,651	1,139	1,038	91.1	307	276	89.9	333	178	53.5	418	69	16.5	72	18
Female	1,636	1,130	1,029	91.1	316	279	88.3	308	169	54.9	450	69	15.3	75	15
Foreign-born white	746	481	411	85.4	210	146	69.5	265	95	35.8	486	56	11.5	12	26
Male	392	245	213	86.9	97	66	.....	151	56	37.1	250	30	12.0	5	22
Female	354	236	198	83.9	113	80	70.8	114	39	34.2	236	26	11.0	7	4
Negro	175,538	167,731	116,093	69.2	43,640	28,809	66.0	39,270	15,677	39.9	55,220	6,364	11.5	7,461	1,134
Male	83,302	84,357	57,446	68.1	21,074	13,075	62.0	18,505	6,425	34.7	23,557	2,413	10.2	3,417	526
Female	92,236	83,374	58,647	70.3	22,566	15,734	69.7	20,765	9,252	44.6	31,663	3,951	12.5	4,044	608

TABLE 21.—SCHOOL ATTENDANCE, BY SINGLE YEARS FROM 5 TO 20, FOR THE STATE: 1920.

[See also Table 2. Per cent not shown where base is less than 100.]

YEAR OF AGE.	NUMBER AND PER CENT OF TOTAL AT SPECIFIED AGE ATTENDING SCHOOL: 1920															
	All classes.						Native white.						Foreign-born white.		Negro.	
	Both sexes.		Male.		Female.		Native parentage.		Foreign parentage.		Mixed parentage.					
	Number.	Per cent.	Number.	Per cent.	Number.	Per cent.	Number.	Per cent.	Number.	Per cent.	Number.	Per cent.	Number.	Per cent.	Number.	Per cent.
5 years	4,496	6.9	2,111	6.4	2,385	7.3	2,798	7.0	51	9.8	34	11.0	6	.....	1,606	6.5
6 years	18,374	27.9	8,807	26.8	9,567	29.1	12,346	30.9	182	34.9	109	36.0	6	.....	5,720	22.9
7 years	42,950	64.8	21,524	64.1	21,426	65.5	28,658	72.8	378	73.4	241	75.3	25	.....	13,044	52.4
8 years	48,152	76.4	24,444	76.3	23,708	76.4	31,681	84.9	390	82.5	285	87.4	43	.....	15,747	63.3
9 years	46,709	81.0	23,429	80.5	23,280	81.5	30,606	88.2	421	86.3	309	93.1	53	.....	15,316	69.4
10 years	54,671	84.9	27,671	84.6	27,000	85.3	35,117	91.7	498	94.9	315	95.5	70	.....	18,664	74.3
11 years	48,237	86.9	24,071	86.1	24,166	87.7	32,032	92.6	407	95.5	313	96.3	70	.....	15,413	76.8
12 years	55,299	85.2	27,886	84.2	27,413	86.3	34,164	92.0	504	96.2	296	95.8	75	.....	20 257	75.5
13 years	48,681	85.2	24,164	84.5	24,517	85.9	30,880	91.8	362	94.5	308	94.2	75	.....	17,052	75.0
14 years	46,591	81.0	22,981	79.9	23,610	82.2	29,487	89.0	336	89.6	294	90.2	80	74.1	16,389	69.7
15 years	36,826	73.5	17,657	72.2	19,169	74.7	23,824	81.4	255	73.5	261	87.9	66	64.7	12,420	61.7
16 years	30,622	57.1	14,663	56.2	15,959	57.9	20,374	63.6	173	49.4	214	62.4	65	48.1	9,794	47.2
17 years	18,937	39.6	9,116	38.3	9,821	40.8	12,761	44.7	130	36.6	133	44.6	30	23.1	5,883	31.8
18 years	12,209	24.5	5,770	24.5	6,439	24.5	8,358	29.3	69	20.4	76	22.6	33	21.0	3,672	18.0
19 years	6,673	15.3	3,289	16.3	3,384	14.4	4,743	18.5	30	10.1	43	15.7	17	9.8	1,840	10.7
20 years	3,331	7.8	1,650	9.0	1,681	6.9	2,431	10.0	23	7.9	19	7.4	6	3.8	852	4.8

TABLE 22.—ILLITERACY OF THE POPULATION 10 YEARS OF AGE AND OVER, BY AGE PERIODS, FOR THE STATE: 1920.

[See also Table 4.]

SEX AND AGE PERIOD.	ALL CLASSES: 1920			NATIVE WHITE.									FOREIGN-BORN WHITE.			NEGRO.		
				Native parentage.			Foreign parentage.			Mixed parentage.								
	Total number.	Illiterate.		Total number.	Illiterate.		Total number.	Illiterate.		Total number.	Illiterate.		Total number.	Illiterate.		Total number.	Illiterate.	
		Number.	Per cent.		Number.	Per cent.		Number.	Per cent.		Number.	Per cent.		Number.	Per cent.		Number.	Per cent.
10 years and over	**1,730,421**	**278,082**	**16.1**	**1,011,213**	**64,925**	**6.4**	**14,912**	**177**	**1.2**	**12,567**	**292**	**2.3**	**17,393**	**1,893**	**10.9**	**674,004**	**210,690**	**31.3**
Male	861,344	140,991	16.4	510,436	35,047	6.9	7,409	99	1.3	6,136	163	2.7	10,484	984	9.4	326,672	104,639	32.0
Female	869,077	137,091	15.8	500,777	29,878	6.0	7,503	78	1.0	6,431	129	2.0	6,909	909	13.2	347,332	106,051	30.5
21 years and over	**1,143,395**	**228,565**	**20.0**	**666,083**	**55,004**	**8.3**	**10,699**	**118**	**1.1**	**9,144**	**261**	**2.9**	**16,105**	**1,825**	**11.3**	**441,130**	**171,283**	**38.8**
Male	573,892	111,997	19.5	338,268	28,828	8.5	5,308	71	1.3	4,432	153	3.5	9,814	959	9.8	215,915	81,943	38.0
Female	569,503	116,568	20.5	327,815	26,176	8.0	5,391	47	0.9	4,712	108	2.3	6,291	866	13.8	225,215	89,340	39.7
Both sexes:																		
10 to 14 years	299,412	23,055	7.7	176,798	4,298	2.4	2,233	27	1.2	1,617	14	0.9	435	12	2.8	118,268	18,688	15.8
15 to 24 years	456,268	47,121	10.3	265,343	9,838	3.7	3,225	40	1.2	2,850	29	1.0	1,695	139	8.2	183,092	37,058	20.2
25 to 34 years	325,332	44,303	13.6	196,632	10,453	5.3	2,617	29	1.1	2,566	33	1.3	3,235	465	14.4	120,211	33,301	27.7
35 to 44 years	261,647	46,404	17.7	153,641	10,815	7.0	2,262	14	0.6	2,244	47	2.1	4,100	503	12.3	99,347	35,007	35.2
45 to 54 years	196,974	51,550	26.2	103,918	11,198	10.8	2,207	26	1.2	1,679	53	3.2	3,448	370	10.7	85,683	39,892	46.6
55 to 64 years	104,583	32,079	30.7	63,658	9,370	14.7	1,621	19	1.2	918	47	5.1	2,416	232	9.6	35,948	22,402	62.3
65 years and over	83,498	32,527	39.0	50,470	8,873	17.6	739	22	3.0	685	69	10.1	2,037	171	8.4	29,545	23,380	79.1
Male:																		
10 to 14 years	151,115	13,453	8.9	89,822	2,608	2.9	1,093	9	0.8	815	5	0.6	222	7	3.2	59,133	10,817	18.3
15 to 24 years	216,277	26,723	12.4	129,461	6,182	4.8	1,621	25	1.5	1,374	11	0.8	916	65	7.1	82,873	20,431	24.7
25 to 34 years	154,210	21,777	14.1	96,612	5,928	6.1	1,259	17	1.4	1,204	26	2.2	1,919	231	12.0	53,173	15,563	29.3
35 to 44 years	126,930	20,312	16.0	78,326	5,577	7.1	1,099	11	1.0	1,052	26	2.5	2,483	261	10.5	43,934	14,424	32.8
45 to 54 years	112,510	27,312	24.3	57,109	6,154	10.8	1,161	17	1.5	879	28	3.2	2,181	207	9.5	51,146	20,897	40.9
55 to 64 years	56,588	15,530	27.4	33,712	4,570	13.6	784	9	1.1	485	29	6.0	1,541	132	8.6	20,048	10,784	53.8
65 years and over	42,119	15,259	36.2	24,988	3,988	16.0	388	11	2.8	323	38	11.8	1,204	81	6.7	15,203	11,138	73.3
Female:																		
10 to 14 years	148,297	9,602	6.5	86,976	1,690	1.9	1,140	18	1.6	802	9	1.1	213	5	2.3	59,135	7,871	13.3
15 to 24 years	239,991	20,398	8.5	135,882	3,656	2.7	1,604	15	0.9	1,476	18	1.2	779	74	9.5	100,219	16,627	16.6
25 to 34 years	171,122	22,526	13.2	100,020	4,525	4.5	1,358	12	0.9	1,362	7	0.5	1,316	234	17.8	67,038	17,738	26.5
35 to 44 years	134,717	26,092	19.4	75,315	5,238	7.0	1,163	3	0.3	1,192	21	1.8	1,617	242	15.0	55,413	20,583	37.1
45 to 54 years	84,464	24,238	28.7	46,809	5,044	10.8	1,046	9	0.9	800	25	3.1	1,267	163	12.9	34,537	18,995	55.0
55 to 64 years	47,995	16,549	34.5	29,946	4,800	16.0	837	10	1.2	433	18	4.2	875	100	11.4	15,900	11,618	73.1
65 years and over	41,379	17,268	41.7	25,482	4,885	19.2	351	11	3.1	362	31	8.6	833	90	10.8	14,342	12,242	85.4

TABLE 23.—COUNTRY OF ORIGIN AND MOTHER TONGUE OF THE FOREIGN WHITE STOCK, FOR THE STATE: 1920.

[Figures for country of origin relate to countries as constituted prior to the World War.]

COUNTRY OF ORIGIN.	Total foreign white stock: 1920	Foreign-born white—Birthplace of father.	NATIVE WHITE OF FOREIGN OR MIXED PARENTAGE.			
			Total.	Both parents foreign.	Father foreign.	Mother foreign.
Total	**52,903**	**17,662**	**35,241**	**19,591**	**12,183**	**3,467**
Northwestern Europe:						
England	6,301	1,923	4,378	1,370	2,223	785
Scotland	3,363	1,032	2,331	1,042	942	347
Wales	536	157	379	150	174	55
Ireland	5,283	982	4,301	1,838	1,922	541
Norway	561	214	347	139	172	36
Sweden	1,634	754	880	509	284	87
Denmark	468	206	262	115	125	22
Netherlands	262	95	167	70	93	4
Belgium	152	74	78	27	39	12
Luxemburg	13	6	7	2	3	2
Switzerland	628	174	454	183	236	35
France	1,686	549	1,137	386	603	148
Central and Eastern Europe:						
Germany	10,099	2,606	7,493	3,954	2,834	705
Austria	1,924	881	1,043	696	312	35
Hungary	1,216	594	622	516	90	16
Russia	3,645	1,859	1,786	1,497	235	54
Finland	123	73	50	36	12	2
Rumania	197	116	81	55	24	2
Bulgaria, Serbia, and Montenegro	65	43	22	11	11	.....
Turkey in Europe	40	27	13	7	3	3
Southern Europe:						
Greece	1,255	896	359	260	98	1
Italy	6,457	2,751	3,706	3,132	533	41
Spain	264	93	171	30	125	16
Portugal	17	9	8	.....	8	.....
Europe, not specified	140	41	99	42	53	4
Asia:						
Turkey in Asia	1,111	550	561	479	63	19
All other countries	29	15	14	5	5	4
America:						
Canada—French	138	45	93	43	40	10
Canada—Other	1,967	542	1,425	286	755	384
Newfoundland	12	6	6	.....	6	.....
West Indies [1]	279	174	105	29	56	20
Mexico	185	100	85	15	35	35
Central and South America	90	36	54	7	21	26
All other	125	39	86	22	48	16
Of mixed foreign parentage	2,638	.....	2,638	2,638	.....	.....

MOTHER TONGUE.	Total foreign white stock: 1920	Foreign-born white.	NATIVE WHITE OF FOREIGN OR MIXED PARENTAGE.			
			Total.	Both parents foreign.	Father foreign.	Mother foreign.
Total	**52,903**	**17,662**	**35,241**	**19,591**	**12,183**	**3,467**
English and Celtic	18,792	4,909	13,883	5,525	6,194	2,164
Germanic:						
German	11,715	3,200	8,515	4,649	3,138	728
Dutch and Frisian	337	114	223	95	122	6
Flemish	60	29	31	18	9	4
Scandinavian:						
Swedish	1,645	753	892	523	282	87
Norwegian	553	213	340	139	166	35
Danish	445	188	257	111	122	24
Latin and Greek:						
Italian	6,507	2,746	3,761	3,193	530	38
French	2,094	675	1,419	510	724	185
Spanish	558	267	291	57	170	64
Portuguese	18	5	13	2	11	.....
Rumanian	116	71	45	31	12	2
Greek	1,308	924	384	280	103	1
Slavic and Lettic:						
Polish	611	294	317	271	38	8
Czech	255	99	156	71	78	7
Slovak	648	253	395	374	14	7
Russian [2]	1,269	650	619	485	116	18
Ruthenian	2	2	.....	.....	.....	.....
Slovenian	206	119	87	61	24	2
Serbo-Croatian	174	127	47	35	12	.....
Bulgarian	36	24	12	1	11	.....
Slavic, not specified	.....	.....	.....	.....	.....	.....
Lithuanian and Lettish	32	14	18	18	.....	.....
Unclassified:						
Yiddish and Hebrew	2,251	1,113	1,138	982	117	39
Magyar	340	161	179	139	37	3
Finnish	108	63	45	33	10	2
Armenian	32	23	9	.....	5	4
Syrian and Arabic	1,056	501	555	469	70	16
Turkish	51	36	15	13	2	.....
Albanian	.....	.....	.....	.....	.....	.....
All other	1	1	.....	.....	.....	.....
Unknown	253	88	165	76	66	23
Of mixed mother tongue	1,430	.....	1,430	1,430	.....	.....

[1] Except possessions of the United States. [2] Probably includes a considerable proportion of Hebrews erroneously reported as of Russian mother tongue.

TABLE 24.—OWNERSHIP OF HOMES, FOR COUNTIES AND PLACES HAVING 10,000 INHABITANTS OR MORE: 1920.

COUNTY OR CITY.	Total homes.	Rented.	OWNED.				Tenure unknown.
			Total.	Free.	Encumbered.	Unknown.	
The state	**508,769**	**319,756**	**172,363**	**124,456**	**41,445**	**6,462**	**16,650**
COUNTIES.							
Autauga	4,065	2,577	1,249	902	275	72	239
Baldwin	4,713	1,595	2,730	2,209	416	105	388
Barbour	6,786	4,716	1,898	1,385	441	72	172
Bibb	4,829	3,298	1,495	1,246	235	14	36
Blount	5,096	2,366	2,604	1,829	717	58	126
Bullock	5,492	4,276	954	734	172	48	262
Butler	6,157	3,675	2,330	1,449	619	262	152
Calhoun	10,102	6,368	3,432	2,612	741	79	302
Chambers	8,481	5,966	1,845	1,326	377	142	670
Cherokee	4,195	2,519	1,602	1,137	325	140	74
Chilton	4,829	2,418	2,343	1,769	562	12	68
Choctaw	4,201	2,417	1,589	1,249	229	111	195
Clarke	5,564	2,751	2,649	2,264	308	77	164
Clay	4,577	2,354	2,112	1,719	349	44	111
Cleburne	2,705	1,256	1,415	1,218	168	29	34
Coffee	6,103	3,696	2,204	1,454	582	168	203
Colbert	6,877	4,506	2,209	1,571	556	82	162
Conecuh	5,152	2,591	2,426	1,712	664	50	135
Coosa	2,909	1,602	1,210	950	237	23	97
Covington	7,767	4,493	3,062	2,011	917	134	212
Crenshaw	4,830	2,726	1,940	1,393	435	112	164
Cullman	6,726	2,343	4,240	2,602	1,560	78	143
Dale	4,743	2,672	1,991	1,443	512	36	80
Dallas	13,442	10,483	2,169	1,573	443	153	790
Dekalb	6,829	2,829	3,875	2,775	905	195	125
COUNTIES—con.							
Elmore	5,817	3,441	2,043	1,375	513	155	333
Escambia	4,607	2,343	2,174	1,333	542	299	90
Etowah	10,006	6,307	3,372	2,654	671	47	327
Fayette	3,629	1,534	2,009	1,631	369	9	86
Franklin	4,367	2,161	2,184	1,611	560	13	22
Geneva	5,923	3,476	2,327	1,435	706	186	120
Greene	4,316	3,533	755	569	180	6	28
Hale	5,427	3,890	1,498	1,048	433	17	39
Henry	4,352	2,796	1,351	923	384	44	205
Houston	7,693	4,566	2,833	1,972	754	107	294
Jackson	7,239	3,807	3,279	2,465	714	100	153
Jefferson	73,133	51,183	19,218	11,823	6,654	741	2,732
Lamar	3,590	1,735	1,826	1,397	421	8	29
Lauderdale	8,113	4,369	3,308	2,465	758	85	436
Lawrence	5,054	2,985	1,957	1,227	622	108	112
Lee	7,123	4,571	2,102	1,574	296	232	450
Limestone	6,447	3,832	2,468	1,659	741	68	147
Lowndes	5,896	4,811	795	630	138	27	290
Macon	5,487	3,954	1,080	701	318	61	453
Madison	10,996	6,917	3,699	2,671	898	130	380
Marengo	8,378	6,040	2,073	1,557	468	48	265
Marion	4,213	1,827	2,375	1,625	746	4	11
Marshall	6,515	3,007	3,362	2,520	686	156	146
Mobile	23,838	15,070	8,086	6,225	1,620	241	682
Monroe	5,901	3,713	2,046	1,512	495	39	142

TABLE 24.—OWNERSHIP OF HOMES, FOR COUNTIES AND PLACES HAVING 10,000 INHABITANTS OR MORE: 1920—Con.

COUNTY OR CITY.	Total homes.	Rented.	OWNED.				Tenure unknown.
			Total.	Free.	Encumbered.	Unknown.	
COUNTIES—con.							
Montgomery	20,029	14,850	4,380	3,099	1,120	161	799
Morgan	8,811	4,697	3,929	2,626	1,283	20	185
Perry	5,736	4,115	1,557	1,103	449	5	64
Pickens	5,325	3,473	1,783	1,469	300	14	69
Pike	6,807	4,638	1,937	1,377	484	76	232
Randolph	5,405	2,857	2,462	2,008	370	84	86
Russell	5,944	4,368	1,173	837	163	173	403
St. Clair	4,828	2,711	1,934	1,661	237	36	183
Shelby	5,625	3,492	2,023	1,577	279	167	110
Sumter	5,746	4,596	1,094	907	180	7	56
Talladega	8,295	5,635	2,448	1,905	358	185	212
Tallapoosa	6,115	3,568	2,051	1,509	479	63	496
Tuscaloosa	11,613	7,701	3,773	2,855	874	44	139
Walker	10,613	7,008	3,496	2,993	480	23	109
Washington	2,895	1,329	1,491	1,290	164	37	75
Wilcox	6,923	5,361	1,221	922	164	135	341
Winston	2,829	996	1,818	1,184	629	5	15
CITIES.							
Anniston	3,989	2,647	1,176	788	364	24	166
Bessemer	4,684	3,476	1,105	735	359	11	103
Birmingham	43,040	29,700	11,632	6,481	4,821	330	1,708
Dothan	2,015	1,243	691	474	198	19	81
Florence	2,324	1,312	961	724	220	17	51
Gadsden	3,450	2,200	1,043	879	149	15	207
Mobile	15,148	10,797	4,088	3,013	972	103	263
Ward 1	1,230	1,073	145	120	24	1	12
Ward 2	600	514	64	48	12	4	22
Ward 3	429	353	63	53	8	2	13
Ward 4	1,378	911	458	360	97	1	9
Ward 5	906	719	172	159	11	2	15
Ward 6	2,155	1,688	421	340	76	5	46
Ward 7	4,464	3,469	937	662	216	59	58
Ward 8	1,390	571	780	503	259	18	39
Ward 9	1,464	933	499	396	100	3	32
Ward 10	1,132	566	549	372	169	8	17
Montgomery	11,568	8,846	2,488	1,759	712	17	234
Selma	4,232	3,074	1,085	853	201	31	73
Tuscaloosa	2,592	1,843	736	530	201	5	13

TABLE 25.—TOTAL MALES AND FEMALES 10 YEARS OF AGE AND OVER ENGAGED IN EACH SELECTED OCCUPATION, CLASSIFIED BY COLOR OR RACE, NATIVITY, AND PARENTAGE, AND AGE PERIODS, FOR THE STATE: 1920.

[Population 10 years of age and over—Total, 1,730,421; males, 861,344; females, 869,077. Persons gainfully occupied—Total, 908,216; males, 684,348; females, 223,868. Per cent of persons 10 years of age and over gainfully occupied—Total, 52.5; males, 79.5; females, 25.8.]

SEX AND OCCUPATION.	Total.	COLOR OR RACE, NATIVITY, AND PARENTAGE.					AGE PERIODS.					
		Native white.		Foreign-born white.	Negro.	Ind., Chi., Jap., and all other.	10 to 17 years.	18 and 19 years.	20 to 24 years.	25 to 44 years (includes age unknown).	45 to 64 years.	65 years and over.
		Native parentage.	Foreign or mixed parentage.									
MALES	684,348	397,956	10,060	9,505	266,651	176	87,557	35,784	90,958	[1] 275,005	163,384	31,660
Agriculture, forestry, and animal husbandry	381,890	228,185	1,725	1,354	150,534	92	71,653	19,598	42,611	127,533	97,218	23,277
Dairy farmers and stock raisers	451	411	15	4	21	.....	.....	6	33	226	149	37
Farm foremen, general farms	1,178	1,043	25	10	100	.....	.....	26	110	548	389	105
Farm laborers (home farm)	94,615	57,382	231	53	36,940	9	64,271	11,400	11,643	5,929	938	434
Farm laborers (turpentine farm)	1,800	417	3	1	1,379	.....	168	110	291	741	451	39
Farm laborers (working out)	41,899	16,538	153	135	25,062	11	6,767	5,397	9,633	11,819	6,096	2,187
Farmers, general farms	234,355	148,419	1,140	973	83,783	40	.....	2,281	19,800	105,340	87,121	19,813
Garden laborers	794	199	16	24	555	.....	59	19	45	151	288	232
Gardeners	696	468	32	51	145	.....	.....	8	24	173	310	181
Lumbermen, raftsmen, and woodchoppers:												
Teamsters and haulers	796	479	3	1	313	.....	54	73	183	349	125	12
Other lumbermen, raftsmen, and woodchoppers	3,400	1,630	23	27	1,698	22	185	201	636	1,490	773	115
All other occupations	1,906	1,199	84	75	538	10	149	77	213	767	578	122
Extraction of minerals	35,564	13,805	531	977	20,251	.....	1,808	2,326	6,563	17,665	6,743	459
Coal mine operatives	26,204	10,865	423	819	14,097	.....	1,384	1,779	4,946	13,023	4,743	329
Foremen and overseers	793	655	40	59	39	.....	.....	10	26	479	262	16
Iron mine operatives	6,102	1,199	14	46	4,843	.....	321	411	1,231	2,994	1,090	55
Operators, officials, and managers	525	442	42	39	2	.....	.....	2	19	273	212	19
Quarry operatives	984	213	.....	.....	771	.....	61	63	185	443	207	25
All other occupations	956	431	12	14	499	.....	42	61	156	453	229	15
Manufacturing and mechanical industries	135,608	72,997	3,342	2,868	56,384	17	7,798	8,194	23,367	64,506	28,380	3,363
Apprentices to building and hand trades	817	654	38	7	118	.....	590	91	71	63	2	.....
Apprentices, other	569	487	33	7	42	.....	375	131	38	22	2	1
Bakers	421	178	27	42	174	.....	13	37	83	218	63	7
Blacksmiths	3,091	2,161	110	65	755	.....	.....	53	256	1,576	1,011	195
Boiler makers	1,141	849	118	31	143	.....	.....	47	200	712	174	8
Brick and stone masons	1,462	562	67	78	755	.....	.....	31	97	689	560	85
Builders and building contractors	848	644	57	46	100	1	.....	1	21	404	381	41
Carpenters	11,776	8,682	312	229	2,552	1	80	260	965	5,596	4,251	624
Compositors, linotypers, and typesetters	619	543	37	14	25	.....	14	38	114	316	126	11
Cranemen, derrickmen, hoistmen, etc	721	571	25	12	113	.....	20	39	174	439	46	3
Electricians	2,061	1,865	111	29	56	.....	.....	117	512	1,284	143	5
Engineers (stationary)	2,231	1,835	104	68	224	.....	25	63	317	1,217	562	47
Firemen (except locomotive and fire department)	2,463	706	22	24	1,711	.....	42	84	360	1,259	677	41
Foremen and overseers (manufacturing)	3,264	2,839	143	119	163	.....	.....	35	240	2,061	885	43
Furnacemen and smeltermen	835	138	13	18	666	.....	29	32	117	371	254	32
Iron molders, founders, and casters	1,869	1,331	59	29	450	.....	.....	115	366	1,150	232	6
Laborers (not otherwise specified):												
Brick, tile, and terra cotta factories	841	110	4	2	725	.....	86	55	170	322	191	17
Building, general, and not specified laborers	5,095	1,406	28	44	3,616	1	341	380	945	1,898	1,182	349
Charcoal and coke works	691	46	2	6	637	.....	31	33	120	311	178	18
Chemical and allied industries	1,279	112	3	4	1,160	.....	57	76	214	613	298	21
Cotton mills	3,683	2,323	20	11	1,329	.....	426	329	672	1,260	842	154
Food industries	832	255	22	25	530	.....	94	68	165	341	142	22
Helpers in building and hand trades	724	272	11	7	434	.....	70	52	105	282	184	31

[1] Includes 1,360 males of unknown age.

TABLE 25.—TOTAL MALES AND FEMALES 10 YEARS OF AGE AND OVER ENGAGED IN EACH SELECTED OCCUPATION, CLASSIFIED BY COLOR OR RACE, NATIVITY, AND PARENTAGE, AND AGE PERIODS, FOR THE STATE: 1920—Con.

SEX AND OCCUPATION.	Total.	COLOR OR RACE, NATIVITY, AND PARENTAGE.					AGE PERIODS.					
		Native white.		Foreign-born white.	Negro.	Ind., Chi., Jap., and all other.	10 to 17 years.	18 and 19 years.	20 to 24 years.	25 to 44 years (includes age unknown).	45 to 64 years.	65 years and over.
		Native parentage.	Foreign or mixed parentage.									
MALES—Continued.												
Manufacturing and mechanical industries—Con.												
Laborers (not otherwise specified)—Continued.												
Iron and steel industries—												
Blast furnaces and steel rolling mills [1]	10,680	1,274	64	383	8,959	.....	492	575	2,095	5,338	2,051	129
Car and railroad shops	1,236	356	9	3	868	.....	59	89	220	560	280	28
Ship and boat building	3,775	690	42	25	3,018	.....	197	278	961	1,719	583	37
Other iron and steel industries	2,398	434	11	16	1,937	.....	177	182	457	1,117	432	33
Lumber and furniture industries—												
Saw and planing mills [2]	16,618	6,188	36	23	10,362	9	1,722	1,576	3,914	6,812	2,387	207
Other lumber and furniture industries	1,366	623	5	19	719	.....	194	125	304	502	207	34
Turpentine distilleries	1,086	188	2	1	895	.....	104	72	136	461	293	20
Other industries	6,266	1,460	19	32	4,754	1	626	519	1,197	2,628	1,184	112
Machinists	6,821	5,622	400	219	580	.....	.....	399	1,450	3,830	1,057	85
Managers and superintendents (manufacturing)	2,134	1,906	151	69	8	.....	.....	10	118	1,388	590	28
Manufacturers	1,644	1,401	101	131	11	.....	.....	3	68	909	598	66
Mechanics (not otherwise specified)	3,276	2,697	142	74	363	.....	.....	251	860	1,724	394	47
Millers (grain, flour, feed, etc.)	492	454	7	5	26	.....	.....	8	23	189	207	65
Painters, glaziers, and varnishers (building)	1,774	1,162	100	56	455	1	17	49	189	962	488	69
Plumbers and gas and steam fitters	1,522	1,126	114	38	244	.....	.....	81	250	899	267	25
Sawyers	1,223	926	11	3	283	.....	.....	52	183	716	257	15
Semiskilled operatives (not otherwise specified):												
Cotton mills	7,127	6,890	41	17	179	.....	959	728	1,532	2,787	995	126
Iron and steel industries—												
Blast furnaces and steel rolling mills [1]	2,307	1,062	99	124	1,022	.....	102	103	482	1,256	341	23
Car and railroad shops	2,061	1,571	64	27	399	.....	40	64	271	1,192	472	22
Ship and boat building	830	557	71	54	148	.....	98	92	183	352	98	7
Other iron and steel industries	1,382	689	40	27	626	.....	104	107	269	677	213	12
Saw and planing mills [2]	1,625	999	20	10	594	2	125	128	301	740	298	33
Suit, coat, cloak, and overall factories	508	61	2	1	444	.....	36	36	127	277	31	1
Other industries	3,805	2,117	103	155	1,429	1	352	266	654	1,723	706	104
Shoemakers and cobblers (not in factory)	992	378	27	125	462	.....	42	44	104	367	330	105
Tailors	469	102	14	105	248	.....	1	6	54	302	89	17
All other occupations	4,858	3,495	281	209	873	.....	58	184	643	2,675	1,146	152
Transportation	**40,407**	**20,080**	**662**	**310**	**19,351**	**4**	**1,652**	**2,168**	**6,731**	**20,864**	**8,249**	**743**
Brakemen	1,006	402	12	2	590	.....	.....	22	157	687	135	5
Chauffeurs	2,476	1,134	21	17	1,304	.....	199	268	704	1,143	157	5
Conductors (steam railroad)	950	889	52	9	.....	.....	.....	1	23	651	258	17
Conductors (street railroad)	574	558	12	4	.....	.....	.....	7	107	410	49	1
Draymen, teamsters, and expressmen [3]	6,241	2,471	29	28	3,712	1	405	388	1,064	2,793	1,403	188
Foremen and overseers (steam railroad)	1,384	1,297	35	13	38	1	.....	11	73	820	451	29
Inspectors (steam railroad)	507	474	20	6	7	.....	2	.....	20	328	146	11
Laborers:												
Road and street building and repairing	1,763	312	5	2	1,444	.....	164	164	371	669	341	54
Steam railroad	8,748	1,909	28	15	6,794	2	426	611	1,740	4,017	1,831	123
Water transportation	1,294	470	2	2	820	.....	49	178	445	489	121	12
Other transportation industries	1,135	354	9	3	769	.....	116	95	240	481	178	25
Locomotive engineers	1,739	1,595	105	30	9	.....	.....	.....	106	1,035	569	29
Locomotive firemen	1,695	714	16	3	962	.....	.....	70	298	1,060	262	5
Longshoremen and stevedores	1,117	56	37	14	1,010	.....	16	28	120	629	308	16
Mail carriers	1,472	1,251	21	6	194	.....	26	25	136	863	364	58
Officials and superintendents (steam railroad)	467	433	26	8	.....	.....	.....	1	20	277	161	8
Switchmen and flagmen (steam railroad)	1,702	1,210	39	13	440	.....	6	33	229	1,091	288	55
Telegraph operators	788	754	23	7	4	.....	19	51	174	438	102	4
All other occupations	5,349	3,797	170	128	1,254	.....	224	215	704	2,983	1,125	98
Trade	**43,561**	**32,431**	**1,972**	**2,557**	**6,595**	**6**	**1,870**	**1,565**	**5,235**	**21,907**	**11,357**	**1,627**
Bankers and bank officials	828	787	29	11	1	.....	.....	.....	71	464	254	39
Brokers and money lenders	615	539	53	22	1	.....	.....	.....	28	325	227	35
Clerks in stores [4]	2,313	1,990	130	90	103	.....	237	262	576	902	273	63
Commercial travelers	2,350	2,083	163	90	11	3	.....	27	237	1,473	565	48
Deliverymen	2,036	577	18	14	1,427	.....	273	149	352	889	338	35
Insurance agents	1,625	1,376	67	43	139	.....	.....	18	137	1,034	395	41
Laborers in coal and lumber yards, warehouses, etc.	1,049	214	.....	4	831	.....	72	67	142	475	260	33
Laborers, porters, and helpers in stores	2,660	222	10	11	2,417	.....	456	212	425	1,058	454	55
Real estate agents and officials	1,010	879	77	35	19	.....	.....	1	42	422	455	90
Retail dealers [5]	16,202	12,609	747	1,725	1,119	2	28	116	975	8,461	5,736	886
Sales agents	418	395	16	7	.....	.....	.....	9	50	240	92	27
Salesmen (stores)	10,119	9,073	483	368	195	.....	558	662	2,050	5,024	1,628	197
Wholesale dealers, importers, and exporters	676	508	87	79	2	.....	.....	1	26	388	241	20
All other occupations	1,660	1,179	92	58	330	1	246	41	124	752	439	58
Public service (not elsewhere classified)	**6,426**	**4,805**	**225**	**157**	**1,238**	**1**	**125**	**222**	**773**	**2,625**	**2,170**	**511**
Guards, watchmen, and doorkeepers	1,360	1,050	56	47	207	.....	11	10	62	372	668	237
Laborers (public service)	1,182	215	9	7	951	.....	70	78	187	453	329	65
Marshals, sheriffs, detectives, etc.	438	411	24	1	2	.....	.....	4	21	217	169	27
Officials and inspectors (city and county)	695	659	27	9	.....	.....	.....	.....	25	288	315	67
Policemen	712	678	20	12	2	.....	.....	1	39	339	298	35
Postmasters	402	391	6	4	1	.....	.....	2	7	192	155	46
Soldiers, sailors, and marines [6]	784	656	33	49	45	1	21	109	316	318	18	2
All other occupations	853	745	50	28	30	.....	23	18	116	446	218	32

[1] Includes tinplate mills.
[2] Includes box factories (wood).
[3] Teamsters in agriculture, forestry, and the extraction of minerals are classified with the other workers in those industries, respectively; and drivers for bakeries and laundries are classified with deliverymen in trade.
[4] Many of the "Clerks in stores" probably are "Salesmen."
[5] Includes, also, managers and superintendents of retail stores.
[6] Includes only those resident in continental United States at the date of the enumeration.

TABLE 25.—TOTAL MALES AND FEMALES 10 YEARS OF AGE AND OVER ENGAGED IN EACH SELECTED OCCUPATION, CLASSIFIED BY COLOR OR RACE, NATIVITY, AND PARENTAGE, AND AGE PERIODS, FOR THE STATE: 1920—Con.

SEX AND OCCUPATION.	Total.	COLOR OR RACE, NATIVITY, AND PARENTAGE.					AGE PERIODS.					
		Native white.		Foreign-born white.	Negro.	Ind., Chi., Jap., and all other.	10 to 17 years.	18 and 19 years.	20 to 24 years.	25 to 44 years (includes age unknown).	45 to 64 years.	65 years and over.
		Native parentage.	Foreign or mixed parentage.									
MALES—Continued.												
Professional service	13,169	9,930	539	385	2,314	1	111	152	1,033	6,939	4,189	745
Civil engineers and surveyors	627	544	39	32	12	.....	.....	.....	92	409	105	21
Clergymen	2,735	1,250	50	81	1,354	.....	.....	.....	31	1,157	1,283	264
Dentists	583	529	13	3	38	.....	.....	.....	24	392	148	19
Electrical and mechanical engineers	472	385	48	36	3	.....	.....	.....	62	320	86	4
Lawyers, judges, and justices	1,399	1,302	72	14	11	.....	.....	.....	39	725	529	106
Physicians and surgeons	2,244	2,061	46	30	106	1	.....	.....	22	1,169	898	155
Teachers (school)	2,032	1,546	27	17	442	.....	15	44	337	1,171	425	40
All other occupations	3,077	2,313	244	172	348	.....	96	108	426	1,596	715	136
Domestic and personal service	13,467	3,607	225	583	8,998	54	1,193	643	1,883	6,096	2,987	665
Barbers, hairdressers, and manicurists	2,198	1,272	65	62	797	2	31	53	276	1,380	437	21
Janitors and sextons	878	116	8	8	746	.....	55	24	62	324	298	115
Porters (steam railroad)	514	16	2	1	495	.....	12	18	87	286	100	11
Porters (except steam railroad and in stores)	1,236	46	2	3	1,185	.....	159	91	225	544	194	23
Restaurant, café, and lunch room keepers	725	345	22	198	158	2	.....	6	63	420	217	19
Servants	3,893	393	18	111	3,363	8	518	241	575	1,416	854	289
Waiters	859	205	15	101	533	5	120	73	198	398	61	9
All other occupations	3,164	1,214	93	99	1,721	37	298	137	397	1,328	826	178
Clerical occupations	14,256	12,116	839	314	986	1	1,347	916	2,762	6,870	2,091	270
Accountants and auditors	652	565	54	30	2	1	.....	10	75	428	128	11
Agents	1,110	975	81	19	35	.....	11	24	92	641	317	25
Bookkeepers and cashiers	3,388	3,093	183	80	32	.....	80	155	691	1,866	525	71
Canvassers	113	87	3	3	20	.....	5	3	12	52	34	7
Clerks (except clerks in stores)	7,087	6,229	433	158	267	.....	416	563	1,664	3,390	926	128
Collectors	501	430	23	12	36	.....	17	17	47	267	129	24
Messenger, bundle, and office boys [1]	1,002	388	24	4	586	.....	796	87	53	52	11	3
Stenographers and typists	403	349	38	8	8	.....	22	57	128	174	21	1
FEMALES	223,868	76,024	2,257	913	144,650	24	46,531	17,017	36,085	[2] 82,826	35,124	6,285
Agriculture, forestry, and animal husbandry	122,755	37,418	159	99	85,071	8	38,926	8,586	15,056	37,594	18,995	3,598
Farm laborers (home farm)	83,520	28,243	74	32	55,168	3	36,142	6,635	10,731	21,867	7,327	818
Farm laborers (working out)	20,001	2,122	10	9	17,855	5	2,725	1,924	3,647	7,697	3,277	731
Farmers, general farms	18,588	6,698	52	53	11,785	.....	.....	.....	629	7,813	8,162	1,984
All other occupations	646	355	23	5	263	.....	59	27	49	217	229	65
Extraction of minerals (all occupations)	75	9	.....	4	62	.....	9	10	21	24	10	1
Manufacturing and mechanical industries	15,103	10,705	277	118	4,002	1	2,271	1,690	2,783	6,156	1,989	214
Dressmakers and seamstresses (not in factory)	2,897	1,244	80	39	1,533	1	9	53	285	1,659	783	108
Laborers (not otherwise specified):												
Cotton mills	1,139	707	7	2	423	.....	231	150	193	429	126	10
Lumber and furniture industries	448	77	2	.....	369	.....	74	59	101	166	43	5
Other industries	1,223	224	19	29	951	.....	162	102	224	512	183	40
Milliners and millinery dealers	412	355	35	14	8	.....	10	19	64	237	77	5
Semiskilled operatives (not otherwise specified):												
Clothing industries	642	514	29	9	90	.....	32	38	101	337	128	6
Cotton mills	6,241	5,956	38	8	239	.....	1,357	950	1,374	2,082	459	19
Knitting mills	728	717	8	1	2	.....	204	137	155	180	47	5
Other industries	999	637	42	8	312	.....	166	146	221	372	82	12
All other occupations	374	274	17	8	75	.....	26	36	65	182	61	4
Transportation	1,678	1,471	79	9	119	.....	283	334	501	485	66	9
Telephone operators	1,288	1,210	66	3	9	.....	243	288	407	318	29	3
All other occupations	390	261	13	6	110	.....	40	46	94	167	37	6
Trade	6,528	5,246	422	261	599	.....	654	694	1,449	2,922	751	58
Clerks in stores [3]	976	803	69	40	64	.....	148	147	249	362	68	2
Retail dealers [4]	898	533	48	78	239	.....	2	16	67	532	249	32
Saleswomen (stores)	4,231	3,651	282	132	166	.....	483	509	1,049	1,826	349	15
All other occupations	423	259	23	11	130	.....	21	22	84	202	85	9
Public service (not elsewhere classified)	349	302	15	1	31	.....	3	10	37	209	78	12
Postmistresses	260	244	14	1	1	.....	.....	8	28	157	61	6
All other occupations	89	58	1	.....	30	.....	3	2	9	52	17	6
Professional service	12,229	9,104	419	145	2,561	.....	229	1,159	4,518	5,262	971	90
Musicians and teachers of music	697	567	34	13	83	.....	15	47	169	346	112	8
Teachers (school)	9,124	6,818	232	64	2,010	.....	153	900	3,677	3,807	542	45
Trained nurses	1,268	900	76	35	257	.....	19	163	422	556	97	11
All other occupations	1,140	819	77	33	211	.....	42	49	250	553	220	26

[1] Except telegraph messengers.
[2] Includes 389 females of unknown age.
[3] Many of the "Clerks in stores" probably are "Saleswomen."
[4] Includes, also, managers and superintendents of retail stores.

TABLE 25.—TOTAL MALES AND FEMALES 10 YEARS OF AGE AND OVER ENGAGED IN EACH SELECTED OCCUPATION, CLASSIFIED BY COLOR OR RACE, NATIVITY, AND PARENTAGE, AND AGE PERIODS, FOR THE STATE: 1920—Con.

SEX AND OCCUPATION.	Total.	COLOR OR RACE, NATIVITY, AND PARENTAGE.					AGE PERIODS.					
		Native white.		Foreign-born white.	Negro.	Ind., Chi., Jap., and all other.	10 to 17 years.	18 and 19 years.	20 to 24 years.	25 to 44 years (includes age unknown).	45 to 64 years.	65 years and over.
		Native parentage.	Foreign or mixed parentage.									
FEMALES—Continued.												
Domestic and personal service	**57,345**	**4,958**	**288**	**174**	**51,911**	**14**	**3,650**	**3,422**	**9,005**	**27,020**	**11,966**	**2,282**
Barbers, hairdressers, and manicurists	767	95	4	3	665	.....	9	14	141	531	71	1
Boarding and lodging house keepers	1,728	1,084	75	31	538	.....	.....	8	71	843	684	122
Hotel, restaurant, etc., keepers and managers	472	255	16	8	193	.....	.....	3	22	252	175	20
Housekeepers and stewardesses	1,396	801	58	45	492	.....	.....	53	149	633	458	103
Laundresses (not in laundry)	23,461	521	12	3	22,919	6	749	935	3,179	11,985	5,655	958
Laundry operatives	1,196	136	5	2	1,053	.....	177	130	248	513	117	11
Nurses (not trained)	1,600	397	35	25	1,140	3	.....	185	295	560	443	117
Servants	25,135	1,374	68	43	23,647	3	2,577	1,959	4,598	11,084	4,077	840
Waitresses	628	211	7	3	407	.....	93	100	177	231	23	4
All other occupations	962	84	8	11	857	2	45	35	125	388	263	106
Clerical occupations	**7,806**	**6,811**	**598**	**102**	**294**	**1**	**506**	**1,112**	**2,715**	**3,154**	**298**	**21**
Bookkeepers and cashiers	2,279	2,014	146	35	83	1	153	323	764	948	86	5
Clerks (except clerks in stores)	1,692	1,518	111	11	52	.....	131	233	547	683	92	6
Stenographers and typists	3,469	3,036	329	53	51	.....	167	519	1,332	1,369	80	2
All other occupations	366	243	12	3	108	.....	55	37	72	154	40	8

TABLE 26.—WOMEN 15 YEARS OF AGE AND OVER IN EACH PRINCIPAL CLASS OF THE POPULATION ENGAGED IN GAINFUL OCCUPATIONS, CLASSIFIED BY MARITAL CONDITION, WITH A DISTRIBUTION OF THE MARRIED BY AGE PERIODS, FOR THE STATE: 1920.

CLASS OF POPULATION.	Aggregate.	MARRIED.						Single, widowed, divorced, and unknown.
		Total.	15 to 19 years.	20 to 24 years.	25 to 34 years.	35 to 44 years.	45 years and over.[1]	
All classes	**199,751**	**72,733**	**3,364**	**11,829**	**22,757**	**19,009**	**15,274**	**127,018**
Native white—Native parentage	65,965	16,483	1,264	2,943	5,455	3,976	2,845	49,482
Native white—Foreign or mixed parentage	2,223	349	6	30	118	103	92	1,874
Foreign-born white	907	298	6	19	82	105	86	609
Negro	130,634	55,600	2,588	8,836	17,102	14,825	12,249	75,034
Indian	21	3	.....	1	.....	.....	2	18
Chinese, Japanese, and all other	1	.....	.....	.....	.....	.....	.....	1

[1] Includes age unknown.

AGRICULTURE—ALABAMA.

INTRODUCTION.

In the following pages are presented all of the published results of the 1920 census of agriculture for this state and its counties, except certain detailed tabulations for the state which appear in Volume V of the Fourteenth Census Reports and a few minor items which have been published in special bulletins. The statistics of farms and farm property, including live stock, relate to January 1, 1920; those of live-stock products, crops, and farm expenditures are for the calendar year 1919. In order to show the present tendency in agriculture, comparative figures for the census of 1910 are given throughout; and to show the general trend of the agricultural industry over a considerable period of time, all general farm information available is presented for the different censuses since 1850.

FARMS AND FARM PROPERTY.

TABLE 1.—SUMMARY: 1920 AND 1910.

ITEM.	1920 (January 1)	1910 (April 15)	INCREASE.[1]	
			Amount.	Per cent.
Population, total	2,348,174	2,138,093	210,081	9.8
Rural [2]	1,838,857	1,767,662	71,195	4.0
Urban	509,317	370,431	138,886	37.5
Per cent rural	78.3	82.7		
Number of farms	256,099	262,901	−6,802	−2.6
Approximate land area of the state ... acres	32,818,560	32,818,560		
All land in farms ... acres	19,576,856	20,732,312	−1,155,456	−5.6
Improved land in farms ... acres	9,893,407	9,693,581	199,826	2.1
Woodland in farms ... acres	8,301,177	9,444,764	−1,143,587	−12.1
Other unimproved land in farms ... acres	1,382,272	1,593,967	−211,695	−13.3
Per cent of land area in farms	59.7	63.2		
Per cent of farm land improved	50.5	46.8		
Average acreage per farm	76.4	78.9	−2.5	−3.2
Average improved acreage per farm	38.6	36.9	1.7	4.6
Value of all farm property	$690,848,720	$370,138,429	$320,710,291	86.6
Land and buildings	543,657,755	288,253,591	255,404,164	88.6
Land alone	415,763,862	216,944,175	198,819,687	91.6
Buildings	127,893,893	71,309,416	56,584,477	79.4
Implements and machinery	34,366,217	16,290,004	18,076,213	111.0
Live stock	112,824,748	65,594,834	47,229,914	72.0
Average value per farm:				
All farm property	2,698	1,408	1,290	91.6
Land and buildings	2,123	1,096	1,027	93.7
Land alone	1,623	825	798	96.7
Buildings	499	271	228	84.1
Implements and machinery	134	62	72	116.1
Live stock	441	250	191	76.4
Average value per acre of land in farms:				
All farm property	35.29	17.85	17.44	97.7
Land and buildings	27.77	13.90	13.87	99.8
Land alone	21.24	10.46	10.78	103.1
Buildings	6.53	3.44	3.09	89.8
Implements and machinery	1.76	0.79	0.97	122.8
Live stock	5.76	3.16	2.60	82.3

[1] A minus sign (−) denotes decrease.
[2] Population residing outside of incorporated places having 2,500 inhabitants or over. The rate of increase in the rural population between the two censuses is affected somewhat by the fact that certain places classified as rural in 1910 had become urban by 1920. The population in 1910 of the territory classified as rural in 1920 was 1,741,656. For this territory, the increase in population between 1910 and 1920 was 5.6 per cent, which percentage indicates the rate of growth of the rural population, leaving out of consideration the changes in classification of territory.

ALABAMA

COUNTIES, PRINCIPAL CITIES, RIVERS, AND MOUNTAINS.

EXPLANATION OF TERMS.

To assist in securing comparability for its statistics of agriculture, the Bureau of the Census provided the enumerators with certain definitions and instructions, the more important of which were essentially as given below.

Farm.—A "farm" for census purposes is all the land which is directly farmed by one person managing and conducting agricultural operations, either by his own labor alone or with the assistance of members of his household or hired employees. The term "agricultural operations" is used as a general term, referring to the work of growing crops, producing other agricultural products, and raising domestic animals, poultry, and bees. A "farm" as thus defined may consist of a single tract of land or of a number of separate and distinct tracts, and these several tracts may be held under different tenures, as where one tract is owned by the farmer and another tract is hired by him. When a landowner has one or more tenants, renters, croppers, or managers, the land operated by each is considered a "farm."

In applying the foregoing definition of a "farm" for census purposes, enumerators were instructed to report as a "farm" any tract of 3 or more acres used for agricultural purposes, and also any tract containing less than 3 acres which produced at least $250 worth of farm products in the year 1919, or required for its agricultural operations the continuous services of at least one person.

Farmer.—A "farmer" or "farm operator," according to the census definition, is a person who directs the operation of a farm. Hence owners of farms who do not themselves direct the farm operations are not reported as "farmers." Farmers are divided by the Bureau of the Census into three general classes according to the character of their tenure, namely, owners, managers, and tenants.

Farm owners include (1) farmers operating their own land only and (2) those operating both their own land and some land hired from others. The latter are sometimes referred to in the census reports as "part owners," the term "full owners" being then used for those owning all their land.

Managers are farmers who are conducting farm operations for the owner for wages or a salary.

Farm tenants are farmers who, as tenants, renters, or croppers, operate hired land only. They were reported in 1920 in five classes: (1) Share tenants—those who pay a certain share of the products, as one-half, one-third, or one-quarter, for the use of the farm but furnish their own farm equipment and animals; (2) croppers—share tenants who do not furnish their work animals; (3) share-cash tenants—those who pay a share of the products for part of the land rented by them and cash for part; (4) cash tenants—those who pay a cash rental, as $7 per acre of crop land or $500 for the use of the whole farm; (5) standing renters—those who pay a stated amount of farm products for the use of the farm, as 3 bales of cotton or 500 bushels of corn. In some cases the character of the tenancy was not ascertained by the enumerator; such tenants are designated "unspecified."

Farm land.—Farm land is divided into (1) improved land, (2) woodland, and (3) other unimproved land.

Improved land includes all land regularly tilled or mowed, land in pasture which has been cleared or tilled, land lying fallow, land in gardens, orchards, vineyards, and nurseries, and land occupied by farm buildings.

Woodland includes all land covered with natural or planted forest trees which produce, or later may produce, firewood or other forest products.

All other unimproved land includes brush land, rough or stony land, swamp land, and any other land which is not improved or in forest.

The census classification of farm land as "improved land," "woodland," and "other unimproved land" is one not always easy for the farmers or enumerators to make, and the statistics, therefore, must be considered at best only a close approximation.

NUMBER OF FARMS, ACREAGE, AND VALUE.

TABLE 2.—NUMBER OF FARMS AND FARM ACREAGE: 1850 TO 1920.

CENSUS YEAR.	FARMS.		LAND IN FARMS.					
			All land.		Improved land.		Per cent of land area in farms.	Per cent of farm land improved.
	Number.	Per cent of increase.[1]	Acres.	Per cent of increase.[1]	Acres.	Per cent of increase.[1]		
1920	256,099	−2.6	19,576,856	−5.6	9,893,407	2.1	59.7	50.5
1910	262,901	17.8	20,732,312	0.2	9,693,581	12.0	63.2	46.8
1900	223,220	41.5	20,685,427	4.2	8,654,991	12.4	63.0	41.8
1890	157,772	16.1	19,853,000	5.3	7,698,343	20.7	60.5	38.8
1880	135,864	101.6	18,855,334	26.0	6,375,706	25.9	57.5	33.8
1870	67,382	22.2	14,961,178	−21.7	5,062,204	−20.7	45.6	33.8
1860	55,128	31.4	19,104,545	57.4	6,385,724	44.0	58.2	33.4
1850	41,964	.....	12,137,681	.....	4,435,614	.....	37.0	36.5

[1] A minus sign (−) denotes decrease.

TABLE 3.—VALUE OF FARM PROPERTY: 1850 TO 1920.

CENSUS YEAR.	ALL FARM PROPERTY.		LAND AND BUILDINGS.		IMPLEMENTS AND MACHINERY.		LIVE STOCK.	
	Value.	Per cent of increase.[1]	Value.	Per cent of increase.[1]	Value.	Per cent of increase.[1]	Value.	Per cent of increase.[1]
1920	$690,848,720	86.6	$543,657,755	88.6	$34,366,217	111.0	$112,824,748	72.0
1910	370,138,429	106.3	288,253,591	114.1	16,290,004	87.8	65,594,834	81.7
1900	179,399,882	22.6	134,618,183	21.2	8,675,900	92.3	36,105,799	17.3
1890	146,339,765	37.4	111,051,390	40.7	4,511,645	19.1	30,776,730	29.4
1880	106,531,307	36.3	78,954,648	45.7	3,788,978	44.1	23,787,681	11.4
1870[2]	78,172,844	−65.5	54,191,229	−69.2	2,629,539	−64.6	21,352,076	−50.8
1860	226,669,511	148.7	175,824,622	173.3	7,433,178	45.0	43,411,711	100.1
1850	91,138,999	.....	64,328,224	.....	5,125,663	.....	21,690,112	.....

[1] A minus sign (−) denotes decrease.
[2] Computed gold values, being 80 per cent of the currency values reported.

TABLE 4.—AVERAGE ACREAGE AND AVERAGE VALUE PER FARM: 1850 TO 1920.

[Averages are based on "all farms" in the state.]

CENSUS YEAR.	AVERAGE ACREAGE PER FARM.		AVERAGE VALUE PER FARM.			
	All land.	Improved land.	All farm property.	Land and buildings.	Implements and machinery.	Live stock.
1920	76.4	38.6	$2,698	$2,123	$134	$441
1910	78.9	36.9	1,408	1,096	62	250
1900	92.7	38.8	804	603	39	162
1890	125.8	48.8	928	704	29	195
1880	138.8	46.9	784	581	28	175
1870[1]	222.0	75.1	1,160	804	39	317
1860	346.5	115.8	4,112	3,189	135	787
1850	289.2	105.7	2,172	1,533	122	517

[1] Computed gold values, being 80 per cent of the currency values reported.

TABLE 5.—AVERAGE VALUE PER ACRE: 1850 TO 1920.

[Averages are based on "all land in farms" in the state.]

CENSUS YEAR.	All farm property.	Land and buildings.	Land alone.	Buildings alone.	Implements and machinery.	Live stock.
1920	$35.29	$27.77	$21.24	$6.53	$1.76	$5.76
1910	17.85	13.90	10.46	3.44	0.79	3.16
1900	8.67	6.51	4.84	1.67	0.42	1.75
1890	7.37	5.59	.....	.....	0.23	1.55
1880	5.65	4.19	.....	.....	0.20	1.26
1870[1]	5.23	3.62	.....	.....	0.18	1.43
1860	11.86	9.20	.....	.....	0.39	2.27
1850	7.51	5.30	.....	.....	0.42	1.79

[1] Computed gold values, being 80 per cent of the currency values reported.

FARMS BY SIZE.

TABLE 6.—NUMBER OF FARMS, BY SIZE AND BY COLOR OF FARMER: 1920 AND 1910.

COLOR AND SIZE GROUP.	NUMBER OF FARMS.		INCREASE.[1]		PER CENT OF TOTAL.	
	1920	1910	Number.	Per cent.	1920	1910
All farmers	**256,099**	**262,901**	**−6,802**	**−2.6**	**100.0**	**100.0**
Under 20 acres	33,741	41,858	−8,117	−19.4	13.2	15.9
Under 3 acres	316	130	186	143.1	0.1	(2)
3 to 9 acres	8,876	13,613	−4,737	−34.8	3.5	5.2
10 to 19 acres	24,549	28,115	−3,566	−12.7	9.6	10.7
20 to 49 acres	112,848	106,841	6,007	5.6	44.1	40.6
50 to 99 acres	57,404	55,448	1,956	3.5	22.4	21.1
100 to 174 acres	32,500	35,563	−3,063	−8.6	12.7	13.5
175 to 499 acres	16,733	20,093	−3,360	−16.7	6.5	7.6
175 to 259 acres	10,032	11,932	−1,900	−15.9	3.9	4.5
260 to 499 acres	6,701	8,161	−1,460	−17.9	2.6	3.1
500 to 999 acres	1,991	2,276	−285	−12.5	0.8	0.9
1,000 acres and over	882	822	60	7.3	0.3	0.3
White	**160,896**	**152,458**	**8,438**	**5.5**	**100.0**	**100.0**
Under 20 acres	14,759	19,197	−4,438	−23.1	9.2	12.6
Under 3 acres	237	108	129	119.4	0.1	0.1
3 to 9 acres	3,226	4,384	−1,158	−26.4	2.0	2.9
10 to 19 acres	11,296	14,705	−3,409	−23.2	7.0	9.6
20 to 49 acres	60,928	49,075	11,853	24.2	37.9	32.2
50 to 99 acres	41,599	35,769	5,830	16.3	25.9	23.5
100 to 174 acres	26,522	28,275	−1,753	−6.2	16.5	18.5
175 to 499 acres	14,439	17,252	−2,813	−16.3	9.0	11.3
175 to 259 acres	8,590	10,177	−1,587	−15.6	5.3	6.7
260 to 499 acres	5,849	7,075	−1,226	−17.3	3.6	4.6
500 to 999 acres	1,815	2,103	−288	−13.7	1.1	1.4
1,000 acres and over	834	787	47	6.0	0.5	0.5
Colored	**95,203**	**110,443**	**−15,240**	**−13.8**	**100.0**	**100.0**
Under 20 acres	18,982	22,661	−3,679	−16.2	19.9	20.5
Under 3 acres	79	22	57	.....	0.1	(2)
3 to 9 acres	5,650	9,229	−3,579	−38.8	5.9	8.4
10 to 19 acres	13,253	13,410	−157	−1.2	13.9	12.1
20 to 49 acres	51,920	57,766	−5,846	−10.1	54.5	52.3
50 to 99 acres	15,805	19,679	−3,874	−19.7	16.6	17.8
100 to 174 acres	5,978	7,288	−1,310	−18.0	6.3	6.6
175 to 499 acres	2,294	2,841	−547	−19.3	2.4	2.6
175 to 259 acres	1,442	1,755	−313	−17.8	1.5	1.6
260 to 499 acres	852	1,086	−234	−21.5	0.9	1.0
500 to 999 acres	176	173	3	1.7	0.2	0.2
1,000 acres and over	48	35	13	.....	0.1	(2)

[1] A minus sign (−) denotes decrease. Per cent not shown when base is less than 100.
[2] Less than one-tenth of 1 per cent.

TABLE 7.—NUMBER OF FARMS AND PER CENT DISTRIBUTION, BY SIZE: 1880 TO 1920.

SIZE GROUP.	1920	1910	1900	1890	1880
Total number of farms	**256,099**	**262,901**	**223,220**	**157,772**	**135,864**
Under 10 acres	9,192	13,743	10,777	5,127	3,874
10 to 19 acres	24,549	28,115	20,866	12,004	13,055
20 to 49 acres	112,848	106,841	80,784	51,861	41,721
50 to 99 acres	57,404	55,448	47,745	30,414	26,447
100 to 499 acres	49,233	55,656	59,304	52,736	44,254
500 to 999 acres	1,991	2,276	2,788	4,054	4,645
1,000 acres and over	882	822	956	1,576	1,868
Per cent of all farms	**100.0**	**100.0**	**100.0**	**100.0**	**100.0**
Under 10 acres	3.6	5.2	4.8	3.2	2.9
10 to 19 acres	9.6	10.7	9.3	7.6	9.6
20 to 49 acres	44.1	40.6	36.2	32.9	30.7
50 to 99 acres	22.4	21.1	21.4	19.3	19.5
100 to 499 acres	19.2	21.2	26.6	33.4	32.6
500 to 999 acres	0.8	0.9	1.2	2.6	3.4
1,000 acres and over	0.3	0.3	0.4	1.0	1.4

TABLE 8.—FARM ACREAGE AND VALUE, BY SIZE OF FARM: 1920 AND 1910.

SIZE GROUP (ACRES).	ALL LAND IN FARMS (ACRES).		IMPROVED LAND IN FARMS (ACRES).		VALUE OF LAND AND BUILDINGS.	
	1920	1910	1920	1910	1920	1910
Total	**19,576,856**	**20,732,312**	**9,893,407**	**9,693,581**	**$543,657,755**	**$288,253,591**
Under 20	406,961	477,518	383,433	461,806	25,829,557	17,732,596
20 to 49	3,564,798	3,294,559	2,910,326	2,803,670	138,767,831	65,174,986
50 to 99	4,002,957	3,862,717	2,345,600	2,289,469	127,250,597	61,745,865
100 to 174	4,210,290	4,674,360	1,774,266	1,857,959	102,511,870	56,058,111
175 to 499	4,372,952	5,257,792	1,483,031	1,602,363	88,753,849	55,450,822
500 to 999	1,298,224	1,497,299	447,263	374,410	27,542,246	16,116,822
1,000 and over	1,720,674	1,668,067	549,488	303,904	33,001,805	15,974,389

TABLE 9.—PER CENT OF FARM LAND IMPROVED, AND AVERAGE VALUES, BY SIZE OF FARM: 1920 AND 1910.

SIZE GROUP.	PER CENT OF FARM LAND IMPROVED.		AVERAGE VALUE OF LAND AND BUILDINGS.			
			Per farm.		Per acre.	
	1920	1910	1920	1910	1920	1910
Total	**50.5**	**46.8**	**$2,123**	**$1,096**	**$27.77**	**$13.90**
Under 20 acres	94.2	96.7	766	424	63.47	37.13
20 to 49 acres	81.6	85.1	1,230	610	38.93	19.78
50 to 99 acres	58.6	59.3	2,217	1,114	31.79	15.99
100 to 174 acres	42.1	39.7	3,154	1,576	24.35	11.99
175 to 499 acres	33.9	30.5	5,304	2,760	20.30	10.55
500 to 999 acres	34.5	25.0	13,833	7,081	21.22	10.76
1,000 acres and over	31.9	18.2	37,417	19,434	19.18	9.58

FARMS BY TENURE.

TABLE 10.—NUMBER OF FARMS, BY TENURE AND COLOR OF FARMER: 1920 AND 1910.

COLOR AND TENURE.	NUMBER OF FARMS.		INCREASE.[1]		PER CENT OF TOTAL.	
	1920	1910	Number.	Per cent.	1920	1910
All farmers	**256,099**	**262,901**	**−6,802**	**−2.6**	**100.0**	**100.0**
Owners	107,089	103,929	3,160	3.0	41.8	39.5
Owning entire farm	95,548	87,589	7,959	9.1	37.3	33.3
Hiring additional land	11,541	16,340	−4,799	−29.4	4.5	6.2
Managers	741	646	95	14.7	0.3	0.2
Tenants	148,269	158,326	−10,057	−6.4	57.9	60.2
Share tenants	39,779	67,352	20,324	30.2	15.5	25.6
Croppers	47,897				18.7	
Share-cash tenants	430	2,428	−1,998	−82.3	0.2	0.9
Cash tenants	46,494	83,360	−25,666	−30.8	18.2	31.7
Standing renters	11,200				4.4	
Unspecified	2,469	5,186	−2,717	−52.4	1.0	2.0
White	**160,896**	**152,458**	**8,438**	**5.5**	**100.0**	**100.0**
Owners	89,887	86,847	3,040	3.5	55.9	57.0
Owning entire farm	81,885	74,580	7,305	9.8	50.9	48.9
Hiring additional land	8,002	12,267	−4,265	−34.8	5.0	8.0
Managers	614	594	20	3.4	0.4	0.4
Tenants	70,395	65,017	5,378	8.3	43.8	42.6
Share tenants	30,496	39,665	11,544	29.1	19.0	26.0
Croppers	20,713				12.9	
Share-cash tenants	219	1,139	−920	−80.8	0.1	0.7
Cash tenants	15,675	22,125	−4,838	−21.9	9.7	14.5
Standing renters	1,612				1.0	
Unspecified	1,680	2,088	−408	−19.5	1.0	1.4
Colored	**95,203**	**110,443**	**−15,240**	**−13.8**	**100.0**	**100.0**
Owners	17,202	17,082	120	0.7	18.1	15.5
Owning entire farm	13,663	13,009	654	5.0	14.4	11.8
Hiring additional land	3,539	4,073	−534	−13.1	3.7	3.7
Managers	127	52	75	.....	0.1	(2)
Tenants	77,874	93,309	−15,435	−16.5	81.8	84.5
Share tenants	9,283	27,687	8,780	31.7	9.8	25.1
Croppers	27,184				28.6	
Share-cash tenants	211	1,289	−1,078	−83.6	0.2	1.2
Cash tenants	30,819	61,235	−20,828	−34.0	32.4	55.4
Standing renters	9,588				10.1	
Unspecified	789	3,098	−2,309	−74.5	0.8	2.8

[1] A minus sign (−) denotes decrease. Per cent not shown when base is less than 100.
[2] Less than one-tenth of 1 per cent.

TABLE 11.—NUMBER OF FARMS AND PER CENT DISTRIBUTION, BY TENURE: 1880 TO 1920.

TENURE.	1920	1910	1900	1890	1880
Total number of farms	256,099	262,901	223,220	157,772	135,864
Farms operated by owners	107,089	103,929	93,472	[1] 81,141	[1] 72,215
Owning entire farm	95,548	87,589	81,915	(2)	(2)
Hiring additional land	11,541	16,340	11,557	(2)	(2)
Farms operated by managers	741	646	874	(3)	(3)
Farms operated by tenants	148,269	158,326	128,874	76,631	63,649
Share tenants [4]	87,676	67,352	54,544	37,700	40,761
Share-cash tenants	430	2,428			
Cash tenants [5]	57,694	83,360	74,330	38,931	22,888
Unspecified	2,469	5,186			
Per cent of all farms	100.0	100.0	100.0	100.0	100.0
Operated by owners	41.8	39.5	41.9	[1] 51.4	[1] 53.2
Owning entire farm	37.3	33.3	36.7	(2)	(2)
Hiring additional land	4.5	6.2	5.2	(2)	(2)
Operated by managers	0.3	0.2	0.4	(3)	(3)
Operated by tenants	57.9	60.2	57.7	48.6	46.8
Share and share-cash	34.4	26.5	24.4	23.9	30.0
Cash and unspecified	23.5	33.7	33.3	24.7	16.8

[1] Includes farms operated by managers.
[2] Not reported separately.
[3] Included with farms operated by owners.
[4] Includes croppers.
[5] Includes standing renters.

TABLE 12.—FARM ACREAGE AND VALUE, BY TENURE AND COLOR OF FARMER: 1920 AND 1910.

COLOR AND TENURE.	ALL LAND IN FARMS (ACRES).		IMPROVED LAND IN FARMS (ACRES).		VALUE OF LAND AND BUILDINGS (DOLLARS).	
	1920	1910	1920	1910	1920	1910
All farmers	19,576,856	20,732,312	9,893,407	9,693,581	543,657,755	288,253,591
Owners	12,117,491	13,280,106	4,986,369	4,620,232	308,519,136	166,872,298
Managers	455,098	366,767	184,306	120,099	15,091,316	6,965,693
Tenants	7,004,267	7,085,439	4,722,732	4,953,250	220,047,303	114,415,600
White	15,228,611	15,640,877	6,929,437	6,130,405	426,752,943	214,334,864
Owners	10,784,790	11,813,387	4,338,484	3,944,413	279,494,456	149,586,796
Managers	422,952	349,285	167,681	115,087	14,037,411	6,550,964
Tenants	4,020,869	3,478,205	2,423,272	2,070,905	133,221,076	58,197,104
Colored	4,348,245	5,091,435	2,963,970	3,563,176	116,904,812	73,918,727
Owners	1,332,701	1,466,719	647,885	675,819	29,024,680	17,285,502
Managers	32,146	17,482	16,625	5,012	1,053,905	414,729
Tenants	2,983,398	3,607,234	2,299,460	2,882,345	86,826,227	56,218,496

TABLE 13.—PER CENT DISTRIBUTION OF FARMS AND OF FARM ACREAGE AND VALUE, BY TENURE, FOR WHITE AND COLORED FARMERS: 1920 AND 1910.

COLOR AND TENURE.	NUMBER OF FARMS.		ALL LAND IN FARMS.		IMPROVED LAND IN FARMS.		VALUE OF LAND AND BUILDINGS.	
	1920	1910	1920	1910	1920	1910	1920	1910
All farmers	100.0	100.0	100.0	100.0	100.0	100.0	100.0	100.0
Owners	41.8	39.5	61.9	64.1	50.4	47.7	56.7	57.9
Managers	0.3	0.2	2.3	1.8	1.9	1.2	2.8	2.4
Tenants	57.9	60.2	35.8	34.2	47.7	51.1	40.5	39.7
White	100.0	100.0	100.0	100.0	100.0	100.0	100.0	100.0
Owners	55.9	57.0	70.8	75.5	62.6	64.3	65.5	69.8
Managers	0.4	0.4	2.8	2.2	2.4	1.9	3.3	3.1
Tenants	43.8	42.6	26.4	22.2	35.0	33.8	31.2	27.2
Colored	100.0	100.0	100.0	100.0	100.0	100.0	100.0	100.0
Owners	18.1	15.5	30.6	28.8	21.9	19.0	24.8	23.4
Managers	0.1	(1)	0.7	0.3	0.6	0.1	0.9	0.6
Tenants	81.8	84.5	68.6	70.8	77.6	80.9	74.3	76.1

[1] Less than one-tenth of 1 per cent.

TABLE 14.—AVERAGE ACREAGE, PER CENT OF FARM LAND IMPROVED, AND AVERAGE VALUES, BY TENURE AND COLOR OF FARMER: 1920 AND 1910.

COLOR AND TENURE.	AVERAGE ACREAGE PER FARM.				PER CENT OF FARM LAND IMPROVED.		AVERAGE VALUE OF LAND AND BUILDINGS.			
	All land.		Improved land.				Per farm.		Per acre.	
	1920	1910	1920	1910	1920	1910	1920	1910	1920	1910
All farmers	76.4	78.9	38.6	36.9	50.5	46.8	$2,123	$1,096	$27.77	$13.90
Owners	113.2	127.8	46.6	44.5	41.2	34.8	2,881	1,606	25.46	12.57
Managers	614.2	567.8	248.7	185.9	40.5	32.7	20,366	10,783	33.16	18.99
Tenants	47.2	44.8	31.9	31.3	67.4	69.9	1,484	723	31.42	16.15
White	94.6	102.6	43.1	40.2	45.5	39.2	2,652	1,406	28.02	13.70
Owners	120.0	136.0	48.3	45.4	40.2	33.4	3,109	1,722	25.92	12.66
Managers	688.8	588.0	273.1	193.7	39.6	32.9	22,862	11,029	33.19	18.76
Tenants	57.1	53.5	34.4	31.9	60.3	59.5	1,892	895	33.13	16.73
Colored	45.7	46.1	31.1	32.3	68.2	70.0	1,228	669	26.89	14.52
Owners	77.5	85.9	37.7	39.6	48.6	46.1	1,687	1,012	21.78	11.79
Managers	253.1	336.2	130.9	96.4	51.7	28.7	8,208	7,976	32.78	23.72
Tenants	38.3	38.7	29.5	30.9	77.1	79.9	1,115	602	29.10	15.58

FARMS BY SEX, RACE, AND NATIVITY OF FARMER.

TABLE 15.—NUMBER, ACREAGE, AND VALUE OF FARMS, CLASSIFIED BY SEX AND TENURE OF FARMER: 1920.

SEX AND TENURE.	Number of farms.	All land in farms (acres).	Improved land in farms (acres).	Value of land and buildings.	AVERAGE PER FARM. All land (acres).	Improved land (acres).	Value of land and buildings.
Total	256,099	19,576,856	9,893,407	$543,657,755	76.4	38.6	$2,123
Male	239,835	18,657,474	9,433,670	518,875,552	77.8	39.3	2,163
Female	16,264	919,382	459,737	24,782,203	56.5	28.3	1,524
Owners	107,089	12,117,491	4,986,369	308,519,136	113.2	46.6	2,881
Male	100,832	11,481,694	4,738,644	292,411,605	113.9	47.0	2,900
Female	6,257	635,797	247,725	16,107,531	101.6	39.6	2,574
Managers	741	455,098	184,306	15,091,316	614.2	248.7	20,366
Male	719	453,067	183,347	14,987,976	630.1	255.0	20,846
Female	22	2,031	959	103,340	92.3	43.6	4,697
Tenants	148,269	7,004,267	4,722,732	220,047,303	47.2	31.9	1,484
Male	138,284	6,722,713	4,511,679	211,475,971	48.6	32.6	1,529
Female	9,985	281,554	211,053	8,571,332	28.2	21.1	858

TABLE 16.—NUMBER, ACREAGE, AND VALUE OF FARMS, CLASSIFIED BY NATIVITY OF WHITE FARMERS AND BY RACE OF COLORED FARMERS: 1920 AND 1910.

COLOR AND NATIVITY OR RACE.	NUMBER OF FARMS.		LAND IN FARMS, 1920 (ACRES).		Value of land and buildings, 1920
	1920	1910	Total.	Improved.	
All farmers	256,099	262,901	19,576,856	9,893,407	$543,657,755
White farmers	160,896	152,458	15,228,611	6,929,437	426,752,943
Native [1]	159,865	151,214	15,143,115	6,897,150	422,675,598
Foreign-born	1,031	1,244	85,496	32,287	4,077,345
Country of birth:					
Austria	67	48	4,653	2,018	193,575
Canada	41	43	2,092	968	139,850
England	68	144	6,900	2,674	277,040
Germany	333	462	30,847	10,585	1,358,500
Hungary	68	53	3,119	1,341	159,120
Italy	49	42	3,799	1,142	159,750
Sweden	152	167	7,876	4,044	424,400
Other countries	253	285	26,210	9,515	1,365,110
Colored farmers	95,203	110,443	4,348,245	2,963,970	116,904,812
Negro	95,200	110,387	4,348,018	2,963,783	116,894,012
Indian	.....	56	.....	.....	.....
Chinese	3	.....	227	187	10,800

[1] Includes farmers with country of birth not reported, as follows: For 1920, 2,332; for 1910, 34.

TABLE 17.—NUMBER OF FARMERS, CLASSIFIED BY TENURE, COLOR, AND NATIVITY: 1920 AND 1910.

TENURE.	ALL FARMERS.		NATIVE WHITE.[1]		FOREIGN-BORN WHITE.		COLORED.	
	1920	1910	1920	1910	1920	1910	1920	1910
Total	256,099	262,901	159,865	151,214	1,031	1,244	95,203	110,443
Owners	107,089	103,929	88,974	85,734	913	1,113	17,202	17,082
Managers	741	646	600	586	14	8	127	52
Tenants	148,269	158,326	70,291	64,894	104	123	77,874	93,309

[1] Includes farmers with country of birth not reported.

FARM MORTGAGES.

TABLE 18.—MORTGAGED FARMS: 1920 AND 1910.

[Owned farms only; includes all farms owned in whole or in part by the operator.]

CLASS.	NUMBER OF OWNED FARMS.		INCREASE.[1]		PER CENT OF TOTAL.	
	1920	1910	Number.	Per cent.	1920	1910
Total	107,089	103,929	3,160	3.0	100.0	100.0
Free from mortgage	64,498	74,504	−10,006	−13.4	60.2	71.7
Mortgaged	27,854	27,457	397	1.4	26.0	26.4
Unknown	14,737	1,968	12,769	648.8	13.8	1.9

[1] A minus sign (−) denotes decrease. The comparative figures shown for farms free from mortgage and mortgaged are affected somewhat by the fact that more farms were tabulated as "unknown" in 1920 than in 1910.

TABLE 19.—MORTGAGED FARMS (OR FARM HOMES): 1890 TO 1920.

CLASS.	OWNED FARMS.		OWNED FARM HOMES.		PER CENT OF TOTAL.			
	1920	1910	1900	1890	1920	1910	1900	1890
Total	107,089	103,929	91,639	71,929	100.0	100.0	100.0	100.0
Free from mortgage	64,498	74,504	70,438	68,798	60.2	71.7	76.9	95.6
Mortgaged	27,854	27,457	16,785	3,131	26.0	26.4	18.3	4.4
Unknown	14,737	1,968	4,416	.....	13.8	1.9	4.8	.....

TABLE 20.—MORTGAGE DEBT: 1920 AND 1910.

ITEM.	OWNED FARMS MORTGAGED.[1]		INCREASE.	
	1920	1910	Amount.	Per cent.
Number of farms reporting amount of debt	24,748	19,230	5,518	28.7
Value of land and buildings	$81,888,501	$32,311,461	$49,577,040	153.4
Amount of mortgage debt	$29,103,101	$10,350,577	$18,752,524	181.2
Ratio of debt to value, per cent	35.5	32.0	.....	.....
Average rate of interest paid, per cent	7.5	.....	.....	.....
Average value per farm	$3,309	$1,680	$1,629	97.0
Average debt per farm	$1,176	$538	$638	118.6
Average equity per farm	$2,133	$1,142	$991	86.8

[1] Includes only farms consisting wholly of owned land and reporting amount of debt. In considering the comparative figures, it should be borne in mind that the mortgage debt may have been more completely reported at one census than at the other.

FARM EXPENDITURES FOR LABOR, FERTILIZER, AND FEED.

TABLE 21.—FARMS REPORTING EXPENDITURES FOR LABOR, FERTILIZER, AND FEED: 1919 AND 1909.

ITEM.	NUMBER OF FARMS REPORTING.		INCREASE.[1]		PER CENT OF ALL FARMS.	
	1919	1909	Number.	Per cent.	1919	1909
Labor	57,308	83,643	−26,335	−31.5	22.4	31.8
Fertilizer	175,407	163,241	12,166	7.5	68.5	62.1
Feed	71,668	81,275	−9,607	−11.8	28.0	30.9

[1] A minus sign (−) denotes decrease.

TABLE 22.—AMOUNT OF EXPENDITURES FOR LABOR, FERTILIZER, AND FEED: 1919 AND 1909.

ITEM.	AMOUNT EXPENDED.		INCREASE.[1]	
	1919	1909	Amount.	Per cent
Labor, total	$7,724,138	$7,454,748	$269,390	3.6
Amount in cash	6,588,966	6,033,123	555,843	9.2
Value of rent and board furnished	1,135,172	1,421,625	−286,453	−20.1
Fertilizer	14,066,108	7,630,952	6,435,156	84.3
Feed	5,920,837	4,041,486	1,879,351	46.5

[1] A minus sign (−) denotes decrease.

LIVE STOCK ON FARMS AND ELSEWHERE.

(DOMESTIC ANIMALS, POULTRY, AND BEES.)

Domestic animals: 1920 and 1910.—The census of 1920 was taken as of January 1 and that of 1910 as of April 15. Since a great many domestic animals are born during the period between January 1 and April 15 and, on the other hand, a considerable number of older animals are slaughtered or die during the same period, the numbers of the different classes of animals for the two censuses are not fully comparable. In addition to the change in the date of enumeration, there have been certain changes in the age and sex classifications. The 1910 figures presented in the following tables are therefore restricted to those classes of domestic animals which are least affected by these changes and for which the figures are fairly comparable with the 1920 returns.

Dairy cows: 1920 and 1910.—In 1910 the census called for "cows and heifers kept for milk" and "cows and heifers *not* kept for milk." The instructions read: "Report as cows kept for milk those whose milk is used in some form for human food. Cows milked for three months during the year should be reported as *kept for milk*, although a part of the year they run with their calves."

In 1920 the census called for "dairy cattle" and "beef cattle." Dairy cattle were defined as those "kept mainly for milk production," and the following instructions were given the enumerators: "Classify all cattle as beef cattle or as dairy cattle according to the principal purpose for which they are kept." It is believed that under this rule the fully established dairy and beef breeds have been properly reported, with few errors, and that cattle of the dual-purpose breeds or of no definite breeding have been placed in one class or the other, according to the principal purpose for which they are kept.

In states where cattle are raised extensively for beef production the result of this new classification will be to reduce materially the proportion of cows classified as dairy cows, and even in states having few strictly beef cattle the 1920 classification may be expected to give a somewhat smaller proportion of dairy cows than the 1910 classification.

In Alabama the number of "dairy cows," including heifers 1 year old and over, reported for January 1,

1920, was 491,163, as compared with 391,536 "cows kept for milk" reported for April 15, 1910. This represents an increase of 99,627, or 25.4 per cent, notwithstanding the change in classification indicated above. The number of "beef cows" reported for January 1, 1920, was 170,467, as compared with 146,354 "cows not kept for milk" reported for April 15, 1910, representing an increase of 24,113, or 16.5 per cent.

Farms reporting domestic animals: 1910.—Horses were reported by 91,508 farms in Alabama in 1910, mules by 155,673 farms, cattle by 212,231, sheep by 6,628, and swine by 190,251. In comparing these figures with the 1920 figures given in the table below, due allowance should be made for the fact that the total number of farms in Alabama decreased from 262,901 in 1910 to 256,099 in 1920.

TABLE 23.—DOMESTIC ANIMALS ON FARMS: 1920.

CLASS.	FARMS REPORTING.		ANIMALS.		
	Number.	Per cent of all farms.	Number.	Value.	Average value.
Total	245,574	95.9	.....	$107,342,204	.....
Horses, total	89,542	35.0	130,462	14,488,541	$111.06
Colts under 1 year of age	5,203	2.0	6,370	351,334	55.15
Colts 1 year old and under 2 years	4,049	1.6	5,161	386,685	74.92
Mares 2 years old and over	47,033	18.4	60,133	7,032,031	116.94
Geldings 2 years old and over	45,962	17.9	56,170	6,312,442	112.38
Stallions 2 years old and over	2,013	0.8	2,628	406,049	154.51
Mules, total	165,722	64.7	296,138	44,611,624	150.64
Mule colts under 1 year of age	3,339	1.3	4,533	322,777	71.21
Mule colts 1 year old and under 2 years	3,675	1.4	5,767	680,385	117.98
Mules 2 years old and over	162,194	63.3	285,838	43,608,462	152.56
Asses and burros	530	0.2	782	88,173	112.75
Cattle, total	208,603	81.5	1,044,008	32,078,763	30.73
Beef cattle, total	40,002	15.6	322,434	8,895,187	27.59
Calves under 1 year of age	21,439	8.4	71,693	859,507	11.99
Heifers 1 year old and under 2 years	11,532	4.5	42,117	893,719	21.22
Cows and heifers 2 years old and over	20,115	7.9	128,350	4,327,742	33.72
Steers 1 year old and under 2 years	9,475	3.7	35,971	953,402	26.50
Steers 2 years old and over	7,939	3.1	35,191	1,380,724	39.49
Bulls 1 year old and over	5,811	2.3	9,112	471,093	51.70
Dairy cattle, total	191,076	74.6	721,574	23,183,576	32.13
Calves under 1 year of age	125,106	48.9	214,219	2,117,373	9.88
Heifers 1 year old and under 2 years	56,073	21.9	97,051	2,125,248	21.90
Cows and heifers 2 years old and over	185,481	72.4	394,112	18,381,500	46.64
Bulls 1 year old and over	12,578	4.9	16,192	559,455	34.55
Sheep, total	3,021	1.2	81,868	484,424	5.92
Lambs under 1 year of age	1,475	0.6	15,187	63,833	4.20
Ewes 1 year old and over	2,684	1.0	51,728	332,702	6.43
Rams 1 year old and over	1,733	0.7	4,989	37,312	7.48
Wethers 1 year old and over	637	0.2	9,964	50,577	5.08
Goats, total	8,195	3.2	104,148	255,468	2.45
Kids under 1 year of age, raised for fleeces	19	(1)	190	558	2.94
Goats 1 year old and over, raised for fleeces	45	(1)	956	5,458	5.71
All other goats	8,194	3.2	103,002	249,452	2.42
Swine, total	213,840	83.5	1,496,893	15,335,211	10.24
Pigs under 6 months old	124,657	48.7	679,910	3,144,749	4.63
Sows and gilts for breeding, 6 months old and over	118,599	46.3	228,281	4,327,373	18.96
Boars for breeding, 6 months old and over	15,834	6.2	19,373	467,373	24.12
All other hogs, 6 months old and over	123,406	48.2	569,329	7,395,716	12.99

[1] Less than one-tenth of 1 per cent.

TABLE 24.—POULTRY AND BEES ON FARMS: 1920 AND 1910.

ITEM.	FARMS REPORTING, 1920.		NUMBER REPORTED.[1]		Value, 1920	Average value, 1920
	Number.	Per cent of all farms.	1920 (Jan. 1)	1910 (Apr. 15)		
Poultry, total	234,717	91.7	6,266,756	[2] 5,028,104	$5,098,288	$0.81
Chickens	234,173	91.4	5,918,429	4,589,660	4,663,423	0.79
Turkeys	21,995	8.6	92,733	84,487	258,221	2.78
Ducks	6,207	2.4	34,993	59,227	26,900	0.77
Geese	7,619	3.0	51,671	142,519	54,159	1.05
Guinea fowls	23,245	9.1	143,417	118,814	87,158	0.61
Pigeons	1,715	0.7	25,513	33,232	8,427	0.33
Hives of bees	25,266	9.9	153,766	135,140	384,256	2.50

[1] The numbers of the different classes of poultry are not strictly comparable for the two censuses, since a considerable number of fowls are killed between Jan. 1 and Apr. 15.
[2] Includes a small number of peafowls.

TABLE 25.—SELECTED CLASSES OF DOMESTIC ANIMALS ON FARMS: 1920 AND 1910.

CLASS.	NUMBER.		INCREASE.[1]	
	1920 (Jan. 1)	1910 (Apr. 15)	Number.	Per cent.
Horses:				
Total, excluding spring colts reported for 1910	130,462	132,611	−2,149	−1.6
Colts under 1 year old on Jan. 1 of census year	6,370	7,347	−977	−13.3
Horses 1 year old and over on Jan. 1 of census year	124,092	125,264	−1,172	−0.9
Mules:				
Total, excluding spring colts reported for 1910	296,138	246,028	50,110	20.4
Mule colts under 1 year old on Jan. 1 of census year	4,533	3,743	790	21.1
Mules 1 year old and over on Jan. 1 of census year	291,605	242,285	49,320	20.4
Cattle:				
Total, excluding spring calves reported for 1910	1,044,008	[2] 816,941	227,067	27.8
Calves under 1 year old on Jan. 1 of census year	285,912	206,661	79,251	38.3
Cows and heifers 1 year old and over on Jan. 1 of census year	661,630	537,890	123,740	23.0
Steers and bulls 1 year old and over on Jan. 1 of census year	96,466	65,610	30,856	47.0
Sheep:				
Total, excluding spring lambs reported for 1910	81,868	109,112	−27,244	−25.0

[1] A minus sign (−) denotes decrease. [2] Includes animals not classified.

TABLE 26.—DOMESTIC ANIMALS NOT ON FARMS: 1920 AND 1910.

CLASS.	INCLOSURES REPORTING.		ANIMALS.			
			Number.		Increase.[1]	
	1920 (Jan. 1)	1910 (Apr. 15)	1920 (Jan. 1)	1910 (Apr. 15)	Number.	Per cent.
Total	59,807	44,219	.....	.....	.....	.....
Horses	12,658	15,452	19,149	26,965	−7,816	−29.0
Horses 1 year old and over on Jan. 1 of census year	.....	.....	18,188	26,340	−8,152	−30.9
Mules	6,815	3,972	25,715	12,907	12,808	99.2
Mules 1 year old and over on Jan. 1 of census year	.....	.....	25,243	12,694	12,549	98.9
Asses and burros	129	93	201	141	60	42.6
Cattle	36,071	30,474	88,029	75,297	12,732	16.9
Cattle 1 year old and over on Jan. 1 of census year	.....	.....	68,423	53,799	14,624	27.2
Sheep	111	98	1,498	1,783	−285	−16.0
Goats	1,218	1,041	8,273	4,918	3,355	68.2
Swine	36,620	16,087	118,293	53,283	65,010	122.0

[1] A minus sign (−) denotes decrease.

TABLE 27.—TOTAL NUMBER OF DOMESTIC ANIMALS: 1920.

CLASS.	Total.	On farms.	Not on farms.
Horses	149,611	130,462	19,149
Horses 2 years old and over	136,759	118,931	17,828
Mules	321,853	296,138	25,715
Mules 2 years old and over	309,685	285,838	23,847
Asses and burros	983	782	201
Cattle	1,132,037	1,044,008	88,029
Beef cattle	341,021	322,434	18,587
Dairy cattle	791,016	721,574	69,442
Dairy cows	439,328	394,112	45,216
Sheep	83,366	81,868	1,498
Goats	112,421	104,148	8,273
Swine	1,615,186	1,496,893	118,293

LIVE-STOCK PRODUCTS.

Farm value of live-stock products: 1919 and 1909.—The Thirteenth Census schedule called for the total value as well as the total quantity of all live-stock products, whether sold or consumed on the farm. The 1909 values are therefore based directly on the reported figures. But in the Fourteenth Census schedule the question as to value in the case of dairy products, eggs, and chickens was restricted to the amounts sold. The 1919 value of butter made on farms has been computed on the basis of the average value received per pound for butter sold; the values of eggs produced and chickens raised have been computed in a similar way. The values of cheese made on farms and of honey and wax produced have been computed on the basis of average values per pound, secured through the Bureau of Crop Estimates of the Department of Agriculture. The method of obtaining these average values was the same as that used for securing average values for the important crops, which is described in a later paragraph.

Dairy products.—It is difficult to secure reports of the total quantity of milk produced during a given year, especially from farmers who keep cows chiefly to supply milk and butter for family use. Since such farmers usually keep no records, they are able to make only rough estimates of the milk production and frequently underestimate the quantity of milk produced for home use. Many farmers, too, either because they are unwilling to make any estimates or for other reasons, fail to report their milk production, even though they report butter or other dairy products as well as dairy cows.

For several decades past the Bureau of the Census has made estimates for such incomplete reports, where the farmer reported "cows kept for milk" but failed to report the amount of milk produced, these estimates being based on the average production per cow as shown by the complete reports. Since farmers with first-class dairy herds and up-to-date methods are more likely to make complete reports than those with cows of a lower grade, the estimates obtained in this way have probably been somewhat above the actual production. With the new basis of classification for dairy cows in use for 1920, however, as already noted, the estimates should be more satisfactory than heretofore, since milk will be estimated only for cows kept mainly for milk production.

In the table which follows, both the actual reported quantity of milk produced and the estimated total are given. The latter includes, in addition to the milk reported, an estimate of the amount of milk produced on farms which reported dairy cows but failed to report any milk. A certain quantity of milk, on the other hand, was reported from farms which reported no dairy cows. This is included in the total and may represent either milk produced by beef cows milked a part of the year on farms having no dairy cows or milk produced on farms which kept dairy cows some time during the year 1919 but had none on January 1, 1920.

TABLE 28.—DAIRY COWS ON FARMS, 1920; AND DAIRY PRODUCTS, 1919 AND 1909.

ITEM.	FARMS REPORTING.		Number or quantity.	Unit.	Value.
	Number.	Per cent of all farms.			
Dairy cows on farms Jan. 1, 1920, total	185,481	72.4	394,112	Head	
On farms reporting milk produced	153,388	59.9	330,540	Head	
On farms not reporting milk produced	32,093	12.5	63,572	Head	
Average production of milk per dairy cow, 1919 [1]			226	Gals.	
Specified dairy products:					
Milk, as reported 1919			79,536,405	Gals.	
1909			78,728,345	Gals.	
Increase, 1909–1919			808,060	Gals.	
Per cent of increase			1.0		
Total production of milk, including estimates 1919			93,903,677	Gals.	
Butter made 1919	158,553	61.9	28,490,181	Lbs.	$12,293,107
1909	164,405	62.5	29,550,595	Lbs.	$5,657,610
Cheese made 1919	52	(2)	5,210	Lbs.	$2,125
1909	35	(2)	5,528	Lbs.	$759
Milk sold 1919	10,020	3.9	6,408,962	Gals.	$2,457,728
1909	4,746	1.8	3,397,426	Gals.	$703,788
Cream sold 1919	472	0.2	150,474	Gals.	$207,137
1909	73	(2)	28,385	Gals.	$28,115
Butter fat sold 1919	1,605	0.6	582,858	Lbs.	$269,420
1909	115	(2)	21,744	Lbs.	$5,926
Butter sold 1919	36,083	14.1	3,160,572	Lbs.	$1,414,719
1909	29,211	11.1	2,805,021	Lbs.	$620,177
Value of milk, cream, and butter fat sold, and of butter and cheese made [3] 1919					$15,229,517
1909					$6,396,198
Increase, 1909–1919					$8,833,319
Per cent of increase					138.1
Receipts from sale of dairy products [4] 1919					$4,349,004
1909					$1,358,504
Increase, 1909–1919					$2,990,500
Per cent of increase					220.1

[1] Based on the 1919 milk production as reported for dairy cows, and the number of dairy cows on hand Jan. 1, 1920.
[2] Less than one-tenth of 1 per cent.
[3] This item represents the total farm value of dairy products, excluding milk and cream consumed as such on the farm where produced.
[4] Figures for 1919 do not include "cheese sold," as that item was not reported for 1919. The value of cheese sold in 1909 was $498.

TABLE 29.—SHEEP ON FARMS, 1920 AND 1910; GOATS ON FARMS, 1920; AND WOOL AND MOHAIR PRODUCED, 1919 AND 1909.

ITEM.	Farms reporting.	Number of sheep (or goats) on hand.	WOOL (OR MOHAIR) PRODUCED.		
			Number of animals shorn.	Weight (pounds).	Value.
Sheep on farms Jan. 1, 1920, total	3,021	81,868	.....	.....	.....
On farms reporting wool	1,965	68,634	.....	.....	.....
On farms not reporting wool	1,056	13,234	.....	.....	.....
Sheep of shearing age[1] on farms Apr. 15, 1910	6,302	109,112	.....	.....	.....
Wool produced, as reported, 1919, total	1,997	.....	59,205	209,079	$112,770
On farms reporting sheep	1,965	.....	58,782	207,385	$111,855
On farms not reporting sheep	32	.....	423	1,694	$915
Total production of wool, including estimates 1919	.....	.....	.....	247,241	$133,510
1909	.....	.....	.....	339,884	$85,677
Increase, 1909–1919[2]	.....	.....	.....	−92,643	$47,833
Per cent of increase[2]	.....	.....	.....	−27.3	55.8
Goats raised for fleeces, on farms Jan. 1, 1920	51	1,146	.....	.....	.....
Mohair produced, as reported, total 1919	45	.....	855	2,003	$1,317
1909	36	.....	.....	808	$238

[1] Sheep born before January 1, 1910. [2] A minus sign (−) denotes decrease.

TABLE 30.—CHICKENS (OR FOWLS) ON FARMS, 1920 AND 1910; AND POULTRY PRODUCTS, 1919 AND 1909.

[The products shown for 1919 include chicken eggs and chickens only, while the 1909 figures include the products of all kinds of poultry.]

ITEM.	FARMS REPORTING.		Number or quantity.	Value.
	Number.	Per cent of all farms.		
			Number.	
Chickens on farms Jan. 1, 1920, total	234,173	91.4	5,918,429	.....
On farms reporting eggs produced	212,729	83.1	5,558,025	.....
On farms reporting chickens raised	173,294	67.7	4,696,030	.....
Fowls on farms Apr. 15, 1910	221,482	84.2	5,028,104	.....
			Dozens.	
Eggs produced, as reported 1919	213,432	83.3	22,096,629	$8,123,047
Total production of eggs, including estimates 1919	.....	.....	23,436,979	8,671,682
1909	.....	.....	22,234,713	3,762,445
Eggs sold, as reported 1919	139,927	54.6	9,399,141	3,448,961
1909	112,984	43.0	7,665,603	1,303,303
			Number.	
Chickens raised, as reported 1919	172,067	67.2	8,081,368	4,882,546
Total chickens raised, including estimates 1919	.....	.....	10,179,698	6,107,819
1909	.....	.....	12,467,486	3,168,471
Chickens sold, as reported 1919	69,472	27.1	1,847,273	1,153,163
1909	89,587	34.1	2,676,890	715,539

TABLE 31.—BEES ON FARMS, 1920 AND 1910; AND HONEY AND WAX PRODUCED, 1919 AND 1909.

ITEM.	Farms reporting.	Hives of bees.	PRODUCT.	
			Quantity (pounds).	Value.
Bees on farms Jan. 1, 1920, total	25,266	153,766	.....	.....
On farms reporting honey	16,158	121,420	.....	.....
On farms not reporting honey	9,108	32,346	.....	.....
Bees on farms Apr. 15, 1910	23,911	135,140	.....	.....
Honey produced 1919	16,218	.....	1,347,644	$269,527
1909	12,032	.....	891,954	88,088
Wax produced 1919	.....	.....	41,272	13,621
1909	.....	.....	50,043	11,889

CROPS.

Summary: 1919 and 1909.—This section summarizes the census data relative to all of the farm crops of 1919 and 1909, including the number of farms reporting each crop, and the percentage of increase for the decade in acreage, production, and value.

In comparing one year with another it should be borne in mind that the acreage of crops (or the number of fruit trees) and the number of farms reporting are on the whole a better index of the general changes or tendencies in agriculture than either the quantity or the value of the crops, since variations in quantity may be due mainly to favorable or unfavorable seasons, and variations in the value of the crops may result largely from changes in prices.

The combined acreage of crops harvested in Alabama in 1919 for which the acreage was reported was 7,265,035, which represents 73.4 per cent of the total improved land in farms (9,893,407 acres). The total crop acreage reported for 1909 was 7,202,040, or 74.3 per cent of the improved land in farms (9,693,581 acres). Most of the remaining improved land doubtless consisted of improved pasture, land lying fallow, house and farm yards, and land occupied by orchards and vineyards, the acreage of which was not reported.

In addition to the crops regularly harvested in 1919, as shown in the tables, there were reported 194,119 acres of mature crops grazed or "hogged off" and 336,292 acres of velvet beans, the latter including the total acreage on which velvet beans were grown for any purpose, either alone or mixed with other crops.

Farm value of crops.—At the census of 1920 the farm schedule called for the value of all farm property, including live stock, and the value of live-stock products sold.

In the case of farm crops, however, wherever a unit value could be used, such as the value per bushel or per ton, the farmer was asked to report the acreage and production of each crop but not the value. To supplement the information obtained from the farmers, the Bureau of Crop Estimates of the United States Department of Agriculture secured by special schedule from its crop reporters average values for such crops. These special schedules were tabulated by the Bureau of the Census, and the resulting averages, approved by the Bureau of Crop Estimates as representing a fair average of the farm value per unit, were used in computing most of the crop values presented in the accompanying tables.

For some products it was not possible to find any satisfactory unit on which to base a computation of the total value. Values were therefore obtained on the 1920 census schedule for vegetables, other than potatoes and sweet potatoes, and for the farm garden.

TABLE 32.—SUMMARY FOR ALL CROPS: 1919 AND 1909.

CROP.	FARMS REPORTING. Number. 1919	Number. 1909	Per cent of all farms. 1919	Per cent of all farms. 1909	ACRES HARVESTED. 1919	1909	Per cent of increase[1]	PRODUCTION. Quantity. Unit.	Quantity. 1919	Quantity. 1909	Quantity. Per cent of increase[1]	Value. 1919	Value. 1909	Value. Per cent of increase[1]
All crops												$304,348,638	$137,540,733	121.3
With acreage reports					[2] 7,265,035	7,202,040	0.9					287,135,779	135,515,382	111.9
With no acreage reports												17,212,859	2,025,351	749.9
Cereals, total					3,456,667	2,844,824	21.5	Bu.	45,073,043	34,072,032	32.3	82,675,266	30,927,210	167.3
Corn	245,928	229,113	96.0	87.1	3,334,204	2,572,968	29.6	Bu.	43,699,100	30,695,737	42.4	80,843,335	28,677,032	181.9
Oats	18,991	51,857	7.4	19.7	85,398	257,276	−66.8	Bu.	1,120,384	3,251,146	−65.5	1,232,426	2,117,703	−41.8
Wheat	8,473	2,463	3.3	0.9	34,017	13,665	148.9	Bu.	222,838	113,953	95.6	530,356	120,873	338.8
Barley	111	14	(3)	(3)	577	41	.....	Bu.	5,312	372	.....	10,093	336	.....
Rye	454	267	0.2	0.1	1,171	437	168.0	Bu.	8,079	3,736	116.2	19,797	4,314	358.9
Buckwheat	27	13	(3)	(3)	75	18	.....	Bu.	463	202	129.2	974	162	501.2
Kafir and milo	46	51	(3)	(3)	187	140	33.6	Bu.	2,588	1,716	50.8	5,439	1,611	237.6
Rough rice	778	238	0.3	0.1	1,038	279	272.0	Bu.	14,279	5,170	176.2	32,846	5,179	534.2
Other grains and seeds with acreage reports, total [4]					438,466	190,884	129.7	Bu.	6,839,535	2,043,082	234.8	15,215,261	2,216,944	586.3
Dry edible beans	1,243	647	0.5	0.2	3,671	1,557	135.8	Bu.	25,398	15,212	67.0	121,912	19,887	513.0
Soy beans	1,729	.....	0.7	.....	3,928	29	.....	Bu.	38,690	219	.....	135,430	494	.....
Dry peas	32,435	26,905	12.7	10.2	96,582	85,034	13.6	Bu.	486,126	418,007	16.3	1,750,050	660,270	165.1
Peanuts	58,828	37,702	23.0	14.3	334,239	100,609	232.2	Bu.	6,288,594	1,573,796	299.6	13,206,050	1,490,654	785.9
Sorghum seed	167	10	0.1	(3)	46	15	.....	Bu.	727	1,440	−49.5	1,819	720	152.6
Seeds with no acreage reports, total [5]								Bu.	2,618	537	387.5	46,612	1,350	.....
Red clover seed	19	.....	(3)	.....				Bu.	197	50	.....	4,531	400	.....
Other clover and alfalfa seed	86	.....	(3)	.....				Bu.	2,311			41,598		
Timothy seed	2	2	(3)	(3)				Bu.	15	36	.....	103	80	.....
Millet seed	4	4	(3)	(3)				Bu.	95	168	−43.5	380	138	175.4
Hay and forage, total [6]	114,204	44,243	44.6	16.8	705,279	240,386	.....	Tons.	542,557	256,245	.....	13,938,036	3,408,856	.....
All tame or cultivated grasses					234,657	121,143	93.7	Tons.	233,595	133,381	75.1	6,116,296	1,717,949	256.0
Timothy alone	363	531	0.1	0.2	2,297	3,979	−42.3	Tons.	2,376	4,566	−48.0	72,482	60,015	20.8
Timothy and clover mixed	394	486	0.2	0.2	2,664	3,706	−28.1	Tons.	3,196	4,169	−23.3	113,468	65,883	72.2
Clover alone	1,137	1,161	0.4	0.4	8,554	7,377	16.0	Tons.	8,529	7,544	13.1	285,736	118,256	141.6
Alfalfa	633	416	0.2	0.2	9,932	6,987	42.1	Tons.	13,105	8,906	47.1	484,885	137,970	251.4
Other tame grasses [7]	34,299	.....	13.4	.....	211,210	99,094	113.1	Tons.	206,389	108,196	90.8	5,159,725	1,335,825	286.3
Wild, salt, or prairie grasses	5,075	6,897	2.0	2.6	23,736	27,853	−14.8	Tons.	20,691	30,079	−31.2	465,561	356,222	30.7
Small grains cut for hay	12,678	15,955	5.0	6.1	54,364	71,116	282.2	Tons.	45,405	66,946	182.7	1,362,150	1,033,216	407.7
Annual legumes cut for hay	40,676		15.9		217,469				143,834			3,883,518		
Silage crops	241	.....	0.1	.....	5,511				27,059			311,186		
Corn cut for forage [6]	23,794	.....	9.3	.....	163,508	20,256	.....	Tons.	57,455	25,796	.....	1,436,375	301,074	.....
Kafir, sorghum, etc., for forage	3,160	.....	1.2	.....	5,201				13,189			329,725		
Root crops for forage	284	12	0.1	(3)	833	18	.....	Tons.	1,329	43	.....	33,225	395	.....
Vegetables, total												28,239,206	9,842,784	186.9
Potatoes (Irish or white)	48,010	37,374	18.7	14.2	13,397	14,486	−7.5	Bu.	886,450	1,128,564	−21.5	2,304,769	884,497	160.6
Sweet potatoes and yams	149,639	117,522	58.4	44.7	90,868	66,613	36.4	Bu.	8,095,404	5,314,857	52.3	11,333,568	3,578,710	216.7
Other vegetables [8]	9,972	181,105	3.9	68.9	12,750	69,468	.....					1,311,668	5,379,577	.....
Farm garden [9]	207,228	.....	80.9	.....								13,289,201		
Miscellaneous crops, total					2,709,639	3,774,147	−28.2					159,936,412	88,954,202	79.8
Tobacco	1,905	1,267	0.7	0.5	3,435	211	.....	Lbs.	2,031,235	90,572	.....	710,933	14,892	.....
Cotton	220,990	224,871	86.3	85.5	2,628,154	3,730,482	−29.5	Bales.	718,163	1,129,527	−36.4	128,551,177	74,205,236	73.2
Cottonseed (estimated)								Tons.	331,794	564,764	−41.3	23,889,168	12,803,196	86.6
Sorghum grown for sirup	62,093	23,034	24.2	8.8	52,406	16,107	225.4	Tons.	172,029	67,589	154.5	2,550,769	398,934	539.4
Sugar cane	56,604	61,226	22.1	23.3	25,302	27,211	−7.0	Tons.	208,342	226,634	−8.1	4,228,902	1,527,166	176.9
Broom corn	825	115	0.3	(3)	295	52	.....	Lbs.	57,522	17,910	221.2	2,705	1,562	73.2
Sundry minor crops [10]	.....	.....	.....	.....	47	84	.....					2,758	3,216	−14.2
Fruits and nuts, total												4,297,845	2,189,387	96.3
Small fruits	6,762	.....	2.6	.....	1,477	1,232	19.9	Qts.	2,125,418	1,907,193	11.4	420,799	165,386	154.4
Other fruits and nuts	.....	.....	.....	.....	.....	.....	.....					3,877,046	2,024,001	91.6

[1] A minus sign (−) denotes decrease. Per cent not shown when base is less than 100 or when per cent is more than 1,000.

[2] Excluding 163,508 acres reported for corn cut for forage, which is practically all duplicated in the acreage shown for corn harvested as grain.

[3] Less than one-tenth of 1 per cent.

[4] The 1909 figures include small quantities of sunflower seed and velvet beans. A considerable part of the acreage in soy beans, peas, and possibly some other crops, is probably a duplication of other crop acreage.

[5] The 1909 figures include small quantities of flower and vegetable seeds (value only) and of "other grass seed." The entire acreage from which the grass and clover seeds were secured is believed to be included in the acreage given elsewhere for hay and forage.

[6] Corn cut for forage was not reported to any extent in 1909; hence no fair comparison between 1919 and 1909 can be made, either for the hay and forage totals or for the bracketed group in which corn cut for forage appears.

[7] Includes millet and Hungarian grass.

[8] The 1919 figures represent vegetables raised for sale only.

[9] In 1909 the value of the farm garden was largely included in the value of "other vegetables."

[10] These crops comprise chufas (1919 and 1909), ginseng (value only, 1909), and hops (1909).

TABLE 33.—ACREAGE OF IMPORTANT CROPS HARVESTED: 1879 TO 1919.

CROP.	1919	1909	1899	1889	1879
Corn	3,334,204	2,572,968	2,743,360	2,127,302	2,055,929
Oats	85,398	257,276	216,873	344,788	324,628
Peanuts	334,239	100,609	78,878	23,955	.....
Hay and forage	[1] 705,279	240,386	85,353	39,993	12,916
Sweet potatoes and yams	90,868	66,613	50,865	56,650	43,256
Cotton	2,628,154	3,730,482	3,202,135	2,761,165	2,330,086

[1] Includes 163,508 acres in corn cut for forage. This crop was not included to any extent in the hay and forage totals prior to 1919. If its acreage be deducted, in order to make the 1919 figures more closely comparable with those for earlier years, the remaining area in hay and forage will be 541,771 acres.

TABLE 34.—PERCENTAGES AND AVERAGES FOR IMPORTANT CROPS: 1919 AND 1909.

CROP.	PER CENT OF IMPROVED LAND OCCUPIED. 1919	1909	AVERAGE YIELD PER ACRE. Unit.	1919	1909	AVERAGE VALUE PER ACRE. 1919	1909
Corn	33.7	26.5	Bu.	13.1	11.9	$24.25	$11.15
Oats	0.9	2.7	Bu.	13.1	12.6	14.43	8.23
Peanuts	3.4	1.0	Bu.	18.8	15.6	39.51	14.82
Hay and forage	7.1	2.5	Tons.	0.77	1.07	19.76	14.18
Sweet potatoes and yams	0.9	0.7	Bu.	89.1	79.8	124.73	53.72
Cotton	26.6	38.5	Bales.	0.27	0.30	48.91	19.89

TABLE 35.—VEGETABLES RAISED FOR SALE: 1919.

[Vegetables other than potatoes and sweet potatoes.]

CROP.	FARMS REPORTING.		Acres harvested.	Value of product.
	Number.	Per cent of all farms.		
Total	9,972	3.9	12,750	$1,311,668
Asparagus	165	0.1	59	4,898
Beans (green)	2,200	0.9	986	98,635
Cabbages	2,510	1.0	1,488	440,347
Cantaloupes and muskmelons	664	0.3	471	43,980
Corn (sweet)	355	0.1	255	17,982
Cucumbers	848	0.3	730	101,812
Lettuce	144	0.1	49	10,821
Onions	942	0.4	151	19,485
Okra (gumbo)	91	(1)	145	12,001
Peas (green)	758	0.3	422	26,660
Radishes	48	(1)	110	12,662
Tomatoes	2,069	0.8	1,143	132,412
Turnips	148	0.1	91	11,412
Watermelons	4,342	1.7	6,088	318,093
All other vegetables			252	25,041
Mixed vegetables	269	0.1	310	35,427

[1] Less than one-tenth of 1 per cent.

TABLE 36.—SUGAR CROPS: 1919 AND 1909.

CROP.	FARMS REPORTING.		Acres harvested.	PRODUCTION.		
	Number.	Per cent of all farms.		Quantity.	Unit.	Value.
Sorghum grown for sirup 1919	62,093	24.2	[1] 52,406	[1] 172,029	Tons	
1909	23,034	8.8	16,107	67,589	Tons	
Sirup made 1919				[1] 2,429,302	Gals	$2,550,769
1909				809,361	Gals	398,934
Sugar cane, total 1919						4,228,902
1909						[2] 1,527,166
Cane grown 1919	56,604	22.1	25,302	208,342	Tons	
1909	61,226	23.3	27,211	226,634	Tons	
Cane sold 1919	48	(3)		825	Tons	23,100
1909	360	0.1		3,298	Tons	7,413
Sirup made 1919	56,556	22.1		3,235,231	Gals	4,205,802
1909	60,936	23.2		3,078,531	Gals	1,519,583

[1] Figures include estimates for incomplete reports.
[2] Includes the value of small quantities of sugar and molasses made on farms.
[3] Less than one-tenth of 1 per cent.

TABLE 37.—SMALL FRUITS: 1919 AND 1909.

CROP.		FARMS REPORTING.		Acres harvested.	PRODUCTION.	
		Number.	Per cent of all farms.		Quantity (quarts).	Value.
Total	1919	6,762	2.6	1,477	2,125,418	$420,799
	1909			1,232	1,907,193	165,386
Strawberries	1919	3,883	1.5	1,359	2,024,051	404,812
	1909	1,958	0.7	1,167	1,848,537	160,026
Raspberries	1919	187	0.1	7	9,165	2,019
Loganberries	1919	26	(1)	(2)	668	121
Raspberries and loganberries	1909	169	0.1	11	10,546	1,380
Blackberries and dewberries	1919	2,314	0.9	107	87,695	13,156
	1909	632	0.2	53	44,954	3,726
Currants	1919	18	(1)	(2)	573	92
	1909	15	(1)	(2)	548	64
Other berries	1919			4	3,266	599
	1909			1	2,608	190

[1] Less than one-tenth of 1 per cent. [2] Less than 1 acre.

TABLE 38.—FRUIT AND NUT TREES AND GRAPEVINES NOT OF BEARING AGE: 1920 AND 1910.

CROP.	FARMS REPORTING.				TREES OR VINES NOT OF BEARING AGE.	
	Number.		Per cent of all farms.			
	1920	1910	1920	1910	1920	1910
Orchard fruits, total [1]	47,563		18.6		1,054,637	1,759,888
Apples	32,625	40,979	12.7	15.6	422,646	737,689
Peaches	33,446	34,451	13.1	13.1	546,024	838,866
Pears	11,137	16,584	4.3	6.3	51,411	99,170
Plums and prunes	3,982	5,326	1.6	2.0	23,654	51,979
Cherries	3,095	3,841	1.2	1.5	10,665	16,673
Subtropical fruits, total [2]					193,580	56,635
Figs	5,496	4,365	2.1	1.7	24,317	33,893
Oranges	953	408	0.4	0.2	165,536	17,386
Grapefruit (pomeloes)	121	87	(3)	(3)	1,337	401
Japanese persimmons	70	51	(3)	(3)	1,895	944
Pomegranates	6	71	(3)	(3)	26	3,552
Grapes	7,139	5,482	2.8	2.1	60,995	77,105
Nuts, total [4]					261,780	132,852
Almonds	78	69	(3)	(3)	1,959	580
Pecans	13,444	5,834	5.2	2.2	257,671	125,734
Walnuts (Persian or English)	921	1,164	0.4	0.4	2,150	4,180

[1] Includes apricots, quinces, and (for 1910) mulberries.
[2] Includes lemons, kumquats, and (for 1910) olives and bananas.
[3] Less than one-tenth of 1 per cent.
[4] The 1910 figures include black walnuts and several minor varieties of nuts.

TABLE 39.—ORCHARD AND SUBTROPICAL FRUITS, GRAPES, AND NUTS: 1919 AND 1909.

CROP.	FARMS REPORTING TREES OR VINES OF BEARING AGE.				NUMBER OF TREES OR VINES OF BEARING AGE.		PRODUCTION.				
	Number.		Per cent of all farms.				Quantity.			Value.	
	1920	1910	1920	1910	1920	1910	Unit.	1919	1909	1919	1909
Orchard fruits, total [1]	94,346		36.8		2,821,622	5,039,618	Bu	1,883,003	2,475,540	$3,155,258	$1,818,508
Apples	70,360	65,379	27.5	24.9	1,044,397	1,468,436	Bu	577,356	888,396	923,769	620,745
Peaches	86,256	80,762	33.7	30.7	1,544,700	3,177,331	Bu	1,083,142	1,416,584	1,841,344	1,055,971
Pears	26,609	24,288	10.4	9.2	115,082	142,300	Bu	162,509	100,041	284,399	86,866
Plums and prunes	11,690	12,289	4.6	4.7	96,922	211,991	Bu	54,073	61,712	89,222	45,039
Cherries	6,480	6,387	2.5	2.4	20,237	25,566	Bu	5,538	3,588	15,786	4,783
Subtropical fruits, total [2]					314,203	59,119				230,134	86,121
Figs	14,009	15,219	5.5	5.8	44,386	52,731	Lbs	749,154	1,773,126	112,372	80,960
Oranges	776	152	0.3	0.1	260,294	2,599	Boxes	40,876	1,201	108,323	3,663
Grapefruit (pomeloes)	113	66	(3)	(3)	587	303	Boxes	339	290	678	359
Japanese persimmons	77	46	(3)	(3)	5,912	1,715	Bu	1,182	339	4,728	402
Pomegranates	20	240	(3)	0.1	55	1,672	Lbs	197	19,090	13	617
Grapes	24,938	14,863	9.7	5.7	183,759	287,431	Lbs	1,446,814	1,723,490	130,213	81,386
Nuts, total [4]					179,158	51,585	Lbs	1,209,748	439,382	361,441	37,986
Almonds	84	18	(3)	(3)	562	51	Lbs	4,113	484	1,033	51
Pecans	11,218	2,956	4.4	1.1	176,426	44,683	Lbs	1,179,735	228,341	353,924	30,540
Walnuts (Persian or English)	938	983	0.4	0.4	2,170	3,022	Lbs	25,900	43,673	6,484	3,557

[1] Includes apricots, quinces, and (for 1910) mulberries. Since these fruits were not specifically called for by the 1920 schedule, the returns for that year are somewhat incomplete.
[2] Includes lemons, kumquats, and (for 1910) olives and bananas.
[3] Less than one-tenth of 1 per cent.
[4] The figures for 1910 and 1909 include black walnuts and several other varieties of nuts which were not called for by the 1920 schedule.

Age of farmers.—A farmer or farm operator, as defined for census purposes, is a person who operates a farm. The number of farm operators, for which the age distribution is shown in the following table, is therefore the same as the number of farms.

TABLE 40.—FARM OPERATORS CLASSIFIED ACCORDING TO AGE, COLOR, AND TENURE: 1920 AND 1910.

AGE AND COLOR.	TOTAL.		OWNERS.		MANAGERS.		TENANTS.	
	1920	1910	1920	1910	1920	1910	1920	1910
All farmers, total	**256,099**	**262,901**	**107,089**	**103,929**	**741**	**646**	**148,269**	**158,326**
Reporting age	253,671	262,261	106,151	103,790	730	634	146,790	157,837
Under 25 years	22,640	28,117	3,626	4,238	54	47	18,960	23,832
25 to 34 years	54,643	66,880	17,228	20,535	181	169	37,234	46,176
35 to 44 years	58,431	59,586	25,428	24,240	195	157	32,858	35,189
45 to 54 years	61,685	57,201	27,304	26,780	184	131	34,197	30,290
55 to 64 years	34,407	33,359	19,432	18,477	72	93	14,903	14,789
65 years and over	21,815	17,118	13,133	9,520	44	37	8,638	7,561
Not reporting age	2,428	640	938	139	11	12	1,479	489
White, total	**160,896**	**152,458**	**89,887**	**86,847**	**614**	**594**	**70,395**	**65,017**
Reporting age	159,525	152,199	89,155	86,744	606	582	69,764	64,873
Under 25 years	15,103	17,273	3,261	3,802	45	40	11,797	13,431
25 to 34 years	37,505	40,005	15,575	18,153	155	155	21,775	21,697
35 to 44 years	39,187	33,655	22,530	20,790	168	149	16,489	12,716
45 to 54 years	33,075	31,365	21,410	21,423	145	115	11,520	9,827
55 to 64 years	21,444	20,654	15,930	15,320	60	88	5,454	5,246
65 years and over	13,211	9,247	10,449	7,256	33	35	2,729	1,956
Not reporting age	1,371	259	732	103	8	12	631	144
Colored, total	**95,203**	**110,443**	**17,202**	**17,082**	**127**	**52**	**77,874**	**93,309**
Reporting age	94,146	110,062	16,996	17,046	124	52	77,026	92,964
Under 25 years	7,537	10,844	365	436	9	7	7,163	10,401
25 to 34 years	17,138	26,875	1,653	2,382	26	14	15,459	24,479
35 to 44 years	19,294	25,931	2,898	3,450	27	8	16,369	22,473
45 to 54 years	28,610	25,836	5,894	5,357	39	16	22,677	20,463
55 to 64 years	12,963	12,705	3,502	3,157	12	5	9,449	9,543
65 years and over	8,604	7,871	2,634	2,264	11	2	5,909	5,605
Not reporting age	1,057	381	206	36	3	.....	848	345

Farmers classified by number of years on farm.—In the following table the farmers of the state are classified according to the number of years they had been on the farms which they were operating when the census was taken. The purpose of this classification is to show the relative stability of the different classes.

TABLE 41.—FARM OPERATORS CLASSIFIED ACCORDING TO NUMBER OF YEARS ON FARM, BY COLOR AND TENURE: 1920 AND 1910.

NOTE.—In 1920 the date of enumeration (January 1) came just before the period during which changes from one farm to another are commonly made in most localities, and hence at a time when many farmers had almost, but not quite, completed one, two, or more years on their farms. Considerable numbers of these farmers reported one, two, or more full years, in place of reporting the correct number of months (or years and months). In 1910, however, the enumeration date (April 15) was late enough so that, in localities where the common moving time was in the early part of the year, the number of years of occupancy was accurately reported. These differences seriously affect the comparability of the returns, especially for the first two years of occupancy. Hence these two years, which were tabulated separately and are so published in Volume V of the Fourteenth Census Reports, have been combined in the following table.

NUMBER OF YEARS ON FARM AND COLOR.	TOTAL.		OWNERS.		MANAGERS.		TENANTS.	
	1920	1910	1920	1910	1920	1910	1920	1910
All farmers, total	**256,099**	**262,901**	**107,089**	**103,929**	**741**	**646**	**148,269**	**158,326**
Rptg. years on farm	245,729	242,183	104,756	91,163	717	566	140,256	150,454
Less than 2 years	80,392	84,159	17,556	12,560	266	193	62,570	71,406
2 to 4 years	59,600	66,759	16,786	20,814	233	164	42,581	45,781
5 to 9 years	37,173	38,352	18,957	19,314	127	112	18,089	18,926
10 years and over	68,564	52,913	51,457	38,475	91	97	17,016	14,341
Not reporting	10,370	20,718	2,333	12,766	24	80	8,013	7,872
White, total	**160,896**	**152,458**	**89,887**	**86,847**	**614**	**594**	**70,395**	**65,017**
Rptg. years on farm	153,671	138,280	87,881	76,305	593	523	65,197	61,452
Less than 2 years	54,749	50,480	15,810	11,192	232	176	38,707	39,112
2 to 4 years	31,235	33,602	14,113	17,614	193	153	16,929	15,835
5 to 9 years	21,501	20,401	15,554	15,886	103	106	5,844	4,409
10 years and over	46,186	33,797	42,404	31,613	65	88	3,717	2,096
Not reporting	7,225	14,178	2,006	10,542	21	71	5,198	3,565
Colored, total	**95,203**	**110,443**	**17,202**	**17,082**	**127**	**52**	**77,874**	**93,309**
Rptg. years on farm	92,058	103,903	16,875	14,858	124	43	75,059	89,002
Less than 2 years	25,643	33,679	1,746	1,368	34	17	23,863	32,294
2 to 4 years	28,365	33,157	2,673	3,200	40	11	25,652	29,946
5 to 9 years	15,672	17,951	3,403	3,428	24	6	12,245	14,517
10 years and over	22,378	19,116	9,053	6,862	26	9	13,299	12,245
Not reporting	3,145	6,540	327	2,224	3	9	2,815	4,307

Cooperative marketing and purchasing.—Cooperative marketing of farm products or cooperative purchasing of supplies through farmers' organizations in 1919 was reported by 2,825 farms in Alabama, including 275 farms which reported both sales and purchases, 2,403 farms which reported sales only, and 147 farms which reported purchases only.

TABLE 42.—COOPERATIVE MARKETING AND PURCHASING THROUGH FARMERS' ORGANIZATIONS: 1919.

ITEM.	FARMS REPORTING.		AMOUNT.	
	Number.	Per cent of all farms.	Total.	Average per farm.
Marketing or purchasing	2,825	1.1	.....	.....
Marketing	2,678	1.0	$837,498	$313
Purchasing	422	0.2	72,287	171

Farm facilities—Motor vehicles, telephones, water, and light on farms.—The following table indicates the extent to which the farmers of Alabama used motor vehicles and telephones, and the extent to which the farm homes were supplied with water and modern lighting facilities.

TABLE 43.—MOTOR VEHICLES, TELEPHONES, WATER, AND LIGHT ON FARMS: 1920.

ITEM.	FARMS REPORTING.		Number reported.	Number per 1,000 of all farms.
	Number.	Per cent of all farms.		
Automobiles	15,906	6.2	16,592	65
Motor trucks	1,114	0.4	1,180	5
Tractors	737	0.3	811	3
Telephones	38,407	15.0	.....	.....
Water piped into house	2,987	1.2	.....	.....
Gas or electric light	8,345	3.3	.....	.....

Pure-bred live stock on farms.—The inquiry relating to pure-bred live stock called for registered animals only, but it seems evident, from a study of the returns, that some animals merely eligible for registry (but not actually registered) were included in the reports.

The number of farms in Alabama in 1920 was 256,099, of which number 245,574 reported domestic animals of some kind, and 9,744 reported pure-bred live stock.

TABLE 44.—PURE-BRED LIVE STOCK CLASSIFIED ACCORDING TO BREED: 1920.

NOTE.—Pure-bred horses reported in Alabama represented 0.3 per cent of all horses on farms (see Table 23); pure-bred cattle, 1 per cent of the total; pure-bred sheep, 0.4 per cent; and pure-bred swine, 2.2 per cent.

BREED.	Number.	BREED.	Number.
Horses, total	**366**	**Sheep, total**	**323**
American Saddler	18	Cheviot	4
Percheron	40	Dorset Horn	17
Standard Bred	67	Hampshire Down	43
Thoroughbred	42	Merino	34
All other breeds [1]	199	Oxford	4
		Rambouillet	7
Cattle, total	**10,633**	Shropshire	61
		Southdown	119
Beef breeds, total	**4,525**	Suffolk	15
Aberdeen Angus	883	All other breeds [1]	19
Hereford	1,524		
Polled Durham	379	**Swine, total**	**32,397**
Shorthorn	1,508	Berkshire	1,047
All other beef breeds [1]	231	Chester White	445
Dairy breeds, total	**6,108**	Duroc-Jersey	17,887
Guernsey	46	Essex	97
Holstein-Friesian	1,142	Hampshire	3,406
Jersey	4,608	Poland China	7,915
All other dairy breeds [1]	312	Spotted Poland China	119
		Tamworth	55
		Yorkshire	10
		All other breeds [1]	1,416

[1] Includes animals reported as pure bred, with breed not specified.

Calves, pigs, and lambs raised on farms.—The figures presented include young animals born in 1919, which were retained on the farm, sold to others, or slaughtered for food, but do not include young animals purchased or those that died.

TABLE 45.—CALVES, PIGS, AND LAMBS RAISED ON FARMS: 1919.

ITEM.	FARMS REPORTING.		ANIMALS RAISED.	
	Number.	Per cent of all farms.	Number.	Average per farm.
Calves	137,897	53.8	299,761	2.2
Pigs	117,462	45.9	1,026,350	8.7
Lambs	1,576	0.6	19,907	12.6

Domestic animals sold or slaughtered on farms.—The number of cattle, swine, and sheep slaughtered on farms was reported for both 1919 and 1909, but the farm schedule for 1919 carried no inquiry with regard to the value of the animals slaughtered, or with regard to the number or value of the animals sold by farmers. The total value of domestic animals sold or slaughtered on farms in Alabama in 1919 has been estimated, however, at $29,100,000, as compared with $13,150,064, the value reported for 1909.

TABLE 46.—DOMESTIC ANIMALS SLAUGHTERED ON FARMS: 1919 AND 1909.

ITEM AND CENSUS YEAR.	FARMS REPORTING.		ANIMALS SLAUGHTERED.		Meat and meat products sold (pounds).
	Number.	Per cent of all farms.	Number.	Average per farm.	
Cattle and calves 1919	13,526	5.3	29,300	2.2	3,125,916
1909	.....	.....	50,818	.....	.....
Cattle 1909	15,800	6.0	42,946	2.7	.....
Calves 1909	4,354	1.7	7,872	1.8	.....
Swine 1919	193,456	75.5	703,829	3.6	17,187,482
1909	137,036	52.1	581,615	4.2	.....
Sheep and lambs 1919	694	0.3	2,509	3.6	49,862
1909	1,293	0.5	5,261	4.1	.....

Sales of selected crops.—The sales of the crops listed represent that part of the year's production which was sold, or to be sold, by those farmers who produced the crops.

TABLE 47.—PRODUCTION AND SALES OF SELECTED CROPS: 1919 AND 1909.

CROP AND CENSUS YEAR.	Farms reporting production.	FARMS REPORTING SALES.		Production.	QUANTITY SOLD (OR TO BE SOLD).	
		Number.	Per cent of farms reporting production.		Amount.	Per cent of production.
				Bushels.	*Bushels.*	
Corn 1919	245,928	12,924	5.3	43,699,100	1,708,903	3.9
1909	229,113	25,165	11.0	30,695,737	1,523,967	5.0
Oats 1919	18,991	334	1.8	1,120,384	36,544	3.3
1909	51,857	2,044	3.9	3,251,146	134,283	4.1
Barley 1919	111	3	2.7	5,312	93	1.8
1909	14	2	14.3	372	60	16.1
				Tons.	*Tons.*	
Hay 1919	.....	.....	.....	443,525	52,627	11.9
1909	.....	.....	.....	230,406	21,447	9.3
				Bushels.	*Bushels.*	
Potatoes 1919	48,010	3,284	6.8	886,450	125,713	14.2
Apples 1919	.....	2,592	.....	577,356	70,305	12.2

Fruit products of farms.—The figures relate only to fruit products obtained from fruit grown on those farms reporting the products.

TABLE 48.—FRUIT PRODUCTS (FARM PRODUCTION): 1919 AND 1909.

ITEM.		Farms reporting.	Production.
			Gallons.
Cider	1919	330	3,539
	1909	569	12,557
Cider made (or to be made) into vinegar	1919	255	1,895
Vinegar made on farms [1]	1909	2,687	18,217
Grape juice	1919	255	2,346
Wine and grape juice	1909	839	12,820
			Pounds.
Dried fruits	1919	7,674	231,978
	1909	4,955	201,797

[1] Includes vinegar other than that made from cider.

Forest products of farms.—Forest products, as defined on the farm schedule, include firewood, fence posts, crossties, pulp wood, saw logs, poles, etc., and standing timber sold and cut during the years indicated. The figures cover only forest products of farms and do not represent by any means the total value of all forest products cut in the state during the census years.

TABLE 49.—FOREST PRODUCTS OF FARMS: 1919 AND 1909.

ITEM.	1919	1909
Forest products of farms:		
Farms reporting	82,441	107,985
Per cent of all farms	32.2	41.1
Value	$18,803,353	$6,308,151
Average per farm reporting	$228	$58
Forest products sold from farms (or cut and held for sale):		
Farms reporting	30,080	.....
Value	$12,665,474	$2,480,670
Average per farm reporting	$421	.....
Forest products used on farms (or cut and held for use):		
Farms reporting	73,101	.....
Value	$6,137,879	$3,827,481
Average per farm reporting	$84	.....

Nurseries and greenhouses.—The data presented for nurseries include the returns from all farms and establishments reporting receipts from the sale of nursery stock, and those for greenhouses include the returns from all farms and establishments reporting receipts from the sale of greenhouse products (whether grown in hothouses or in cold frames).

TABLE 50.—NURSERIES AND GREENHOUSES: 1919 AND 1909.

ITEM.	1919	1909
Nurseries:		
Number of nurseries (farms and establishments) reporting	48	62
Acreage used for growing nursery stock	1,311	3,079
Receipts from sale of products	$234,670	$259,057
Average receipts per nursery	$4,889	$4,178
Average receipts per acre	$179.00	$84.14
Greenhouses:		
Number of farms and establishments reporting	79	56
Square feet under glass	485,952	463,575
Receipts from sale of products	$264,625	$168,239
Flowers and flowering plants	$185,868	.....
Vegetables and vegetable plants	$78,757	.....
Average receipts per farm or establishment	$3,350	$3,004

COUNTY TABLE I.—FARMS AND FARM PROPERTY, 1920,

		The State.			Autauga.	Baldwin.	Barbour.	Bibb.	Blount.[1]
		Total.	White.	Colored.					
	ALL FARMS.								
1	Number of farms..1920	256,099	160,896	95,203	2,481	2,122	4,268	1,844	4,019
2	1910	262,901	152,458	110,443	3,116	1,818	4,606	2,016	3,602
3	1900	223,220	129,137	94,083	2,548	687	4,516	1,740	3,563
	All farmers classified by sex, 1920:								
4	Male...number..	239,835	154,679	85,156	2,310	1,996	3,977	1,772	3,870
5	Female...number..	16,264	6,217	10,047	171	126	291	72	149
	Color and nativity of all farmers, 1920:								
6	Native white...number..	159,865	159,865	.....	1,028	1,390	1,779	1,213	3,859
7	Foreign-born white...number..	1,031	1,031	.....	5	431	2	7	6
8	Negro and other nonwhite...number..	95,203	.....	95,203	1,448	301	2,487	624	154
	All farms classified by size, 1920:								
9	Under 3 acres...number..	316	237	79	.....	2	1	.....	1
10	3 to 9 acres...number..	8,876	3,226	5,650	61	149	47	75	47
11	10 to 19 acres...number..	24,549	11,296	13,253	122	237	61	227	374
12	20 to 49 acres...number..	112,848	60,928	51,920	1,113	924	1,908	708	1,524
13	50 to 99 acres...number..	57,404	41,599	15,805	603	411	1,187	360	1,130
14	100 to 174 acres...number..	32,500	26,522	5,978	319	254	703	273	691
15	175 to 259 acres...number..	10,032	8,590	1,442	102	54	186	98	188
16	260 to 499 acres...number..	6,701	5,849	852	101	53	109	73	57
17	500 to 999 acres...number..	1,991	1,815	176	37	18	47	21	6
18	1,000 acres and over...number..	882	834	48	23	20	19	9	1
	LAND AND FARM AREA.								
19	Approximate land area, 1920...acres..	32,818,560	.....	.....	373,760	1,020,800	583,680	405,760	415,360
20	Land in farms..1920...acres..	19,576,856	15,228,611	4,348,245	249,502	216,499	371,086	159,463	289,156
21	1910...acres..	20,732,312	15,640,877	5,091,435	245,668	152,938	423,587	181,213	297,897
22	1900...acres..	20,685,427	15,965,260	4,720,167	244,511	151,632	452,912	184,363	321,441
23	Improved land in farms..1920...acres..	9,893,407	6,929,437	2,963,970	121,359	54,541	218,258	61,566	125,652
24	1910...acres..	9,693,581	6,130,405	3,563,176	114,851	32,863	243,978	64,065	120,188
25	1900...acres..	8,654,991	5,591,088	3,063,903	98,612	13,552	224,766	52,128	128,769
26	Woodland in farms, 1920...acres..	8,301,177	7,237,509	1,063,668	118,659	147,675	106,270	90,224	153,601
27	Other unimproved land in farms, 1920...acres..	1,382,272	1,061,665	320,607	9,484	14,283	46,558	7,673	9,903
28	Per cent of land area in farms, 1920	59.7	46.4	13.2	66.8	21.2	63.6	39.3	69.6
29	Per cent of farm land improved, 1920	50.5	45.5	68.2	48.6	25.2	58.8	38.6	43.5
30	Average acreage per farm, 1920	76.4	94.6	45.7	100.6	102.0	86.9	86.5	71.9
31	Average improved acreage per farm, 1920	38.6	43.1	31.1	48.9	25.7	51.1	33.4	31.3
	VALUE OF FARM PROPERTY.								
32	All farm property..1920...dollars..	690,848,720	539,956,015	150,892,705	7,138,742	8,237,746	8,481,790	3,881,131	9,392,843
33	1910...dollars..	370,138,429	272,767,681	97,370,748	3,882,789	4,113,374	5,889,213	3,175,686	4,509,247
34	1900...dollars..	179,399,882	132,481,529	46,918,353	1,925,523	910,438	3,049,567	1,717,459	2,358,320
35	Land in farms...1920...dollars..	415,763,862	323,564,185	92,199,677	4,113,319	4,723,164	4,637,887	2,002,627	5,406,938
36	1910...dollars..	216,944,175	157,619,496	59,324,679	2,247,184	2,458,740	3,492,102	1,866,781	2,488,620
37	1900...dollars..	100,165,571	71,087,761	29,077,810	1,097,667	360,500	1,667,689	975,775	1,229,990
38	Farm buildings..1920...dollars..	127,893,893	103,188,758	24,705,135	1,539,345	1,823,376	1,616,946	855,959	1,823,646
39	1910...dollars..	71,309,416	56,715,368	14,594,048	824,554	915,401	1,104,873	643,215	897,075
40	1900...dollars..	34,452,612	28,317,172	6,135,440	380,825	212,730	576,049	310,255	480,750
41	Implements and machinery..1920...dollars..	34,366,217	28,156,938	6,209,279	342,778	377,400	541,182	237,726	538,064
42	1910...dollars..	16,290,004	12,957,495	3,332,509	156,463	143,718	260,566	111,962	231,399
43	1900...dollars..	8,675,900	6,747,650	1,928,250	92,870	42,220	170,610	85,780	134,620
44	Live stock on farms..1920...dollars..	112,824,748	85,046,134	27,778,614	1,143,300	1,313,806	1,685,775	784,819	1,624,195
45	1910...dollars..	65,594,834	45,475,322	20,119,512	654,588	595,515	1,031,672	553,728	892,153
46	1900...dollars..	36,105,799	26,328,946	9,776,853	354,161	294,988	635,219	345,649	512,960
	Average values, 1920:								
47	All property per farm...dollars..	2,698	3,356	1,585	2,877	3,882	1,987	2,105	2,337
48	Land and buildings per farm...dollars..	2,123	2,652	1,228	2,278	3,085	1,466	1,550	1,799
49	Land alone per acre...dollars..	21.24	21.25	21.20	16.49	21.82	12.50	12.56	18.70
	FARMS OPERATED BY OWNERS.								
50	Number of farms..1920	107,089	89,887	17,202	1,015	1,817	1,172	953	2,427
51	1910	103,929	86,847	17,082	924	1,546	1,281	980	2,081
52	1900	93,472	79,362	14,110	847	616	1,303	877	2,236
53	Per cent of all farms, 1920	41.8	55.9	18.1	40.9	85.6	27.5	51.7	60.4
54	Land in farms, 1920...acres..	12,117,491	10,784,790	1,332,701	145,873	164,412	167,759	114,807	213,360
55	Improved land in farms, 1920...acres..	4,986,369	4,338,484	647,885	58,990	44,125	82,173	37,943	82,615
56	Value of land and buildings, 1920...dollars..	308,519,136	279,494,456	29,024,680	3,080,959	5,308,137	2,839,595	1,895,828	5,004,375
	Degree of ownership, 1920:								
57	Farmers owning entire farm...number..	95,548	81,885	13,663	953	1,628	1,088	823	2,113
58	Farmers hiring additional land...number..	11,541	8,002	3,539	62	189	84	130	314
	Color and nativity of owners, 1920:								
59	Native white owners...number..	88,974	88,974	.....	683	1,166	880	758	2,349
60	Foreign-born white owners...number..	913	913	.....	4	408	1	6	6
61	Negro and other nonwhite owners...number..	17,202	.....	17,202	328	243	291	189	72
	FARMS OPERATED BY MANAGERS.								
62	Number of farms..1920	741	614	127	13	34	13	8	11
63	1910	646	594	52	16	5	16	5	12
64	1900	874	802	72	10	3	38	6	6
65	Land in farms, 1920...acres..	455,098	422,952	32,146	21,567	16,608	11,295	3,856	1,515
66	Improved land in farms, 1920...acres..	184,306	167,681	16,625	6,941	3,730	4,705	597	702
67	Value of land and buildings, 1920...dollars..	15,091,316	14,037,411	1,053,905	377,173	438,200	162,100	37,828	44,480
	FARMS OPERATED BY TENANTS.								
68	Number of farms..1920	148,269	70,395	77,874	1,453	271	3,083	883	1,581
69	1910	158,326	65,017	93,309	2,176	267	3,309	1,031	1,509
70	1900	128,874	48,973	79,901	1,691	68	3,175	857	1,321
71	Per cent of all farms, 1920	57.9	43.8	81.8	58.6	12.8	72.2	47.9	39.3
72	Land in farms, 1920...acres..	7,004,267	4,020,869	2,983,398	82,062	35,479	192,032	40,800	74,281
73	Improved land in farms, 1920...acres..	4,722,732	2,423,272	2,299,460	55,428	6,686	131,380	23,026	42,335
74	Value of land and buildings, 1920...dollars..	220,047,303	133,221,076	86,826,227	2,194,532	800,203	3,253,138	924,930	2,181,729
	Form of tenancy, 1920:								
75	Share tenants...number..	39,779	30,496	9,283	101	43	110	186	958
76	Croppers...number..	47,897	20,713	27,184	553	48	1,729	483	437
77	Share-cash tenants...number..	430	219	211	.....	1	3	5	4
78	Cash tenants...number..	46,494	15,675	30,819	641	148	923	190	109
79	Standing renters...number..	11,200	1,612	9,588	20	2	296	8	9
80	Unspecified...number..	2,469	1,680	789	138	29	22	11	64
	Color and nativity of tenants, 1920:								
81	Native white tenants...number..	70,291	70,291	.....	332	197	887	452	1,499
82	Foreign-born white tenants...number..	104	104	.....	1	18	1	1	.....
83	Negro and other nonwhite tenants...number..	77,874	.....	77,874	1,120	56	2,195	430	82

[1] Part of Blount County annexed to Cullman County in 1901.

WITH SELECTED ITEMS FOR 1910 AND 1900.

Bullock.	Butler.	Calhoun.[2]	Chambers.	Cherokee.	Chilton.	Choctaw.	Clarke.	Clay.	Cleburne.[2]	Coffee.	Colbert.	
3,700	3,627	3,521	4,918	3,717	3,443	3,039	3,762	3,576	2,235	4,789	3,018	1
4,726	4,211	3,381	5,126	3,449	3,313	3,216	4,919	3,459	2,238	3,925	2,641	2
5,005	3,249	2,991	4,132	2,947	2,323	2,883	3,972	2,887	2,086	2,849	2,378	3
3,245	3,430	3,400	4,651	3,608	3,324	2,737	3,474	3,449	2,169	4,633	2,846	4
455	197	121	267	109	119	302	288	127	66	156	172	5
533	1,968	2,868	2,014	3,289	2,980	1,377	1,863	3,192	2,136	3,902	1,932	6
.....	1	4	1	6	40	1	4	.....	13	1	13	7
3,167	1,658	649	2,903	422	423	1,661	1,895	384	86	886	1,073	8
1	1	.....	2	.....	4	.....	6	5	1	2	3	9
55	55	70	63	81	84	176	180	82	34	37	57	10
200	191	307	251	297	269	464	720	303	184	83	257	11
2,135	1,596	1,468	2,492	1,481	1,464	1,129	1,337	1,422	744	2,343	1,375	12
799	832	977	1,375	1,073	949	442	533	1,017	591	1,203	731	13
321	543	495	521	563	467	403	435	571	469	737	364	14
86	198	118	110	115	146	150	219	123	128	224	110	15
72	164	69	76	82	47	181	198	46	72	133	84	16
23	29	16	22	20	8	65	83	4	10	23	31	17
8	18	1	6	5	5	29	51	3	2	4	6	18
390,400	488,320	394,240	391,680	369,280	456,320	596,480	778,240	392,960	364,160	433,920	395,520	19
236,533	332,653	240,591	313,049	269,982	236,654	310,993	436,178	243,023	189,520	369,958	225,218	20
297,384	338,358	258,143	333,997	283,319	263,893	331,488	486,656	255,330	200,888	357,920	233,360	21
344,763	334,719	222,775	345,728	255,064	221,471	364,605	478,967	258,731	201,531	331,975	222,562	22
177,044	154,957	120,041	195,525	131,011	107,422	115,483	135,440	117,422	67,916	217,197	122,630	23
220,247	153,356	119,086	187,851	129,071	103,188	112,178	155,423	109,290	69,429	185,426	121,591	24
210,491	134,763	100,622	196,070	111,907	80,663	107,684	135,633	67,313	67,849	131,093	102,614	25
33,751	152,406	106,111	85,326	126,586	123,264	173,087	276,579	104,274	113,187	139,464	92,495	26
25,738	25,290	14,439	32,198	12,385	5,968	22,423	24,159	21,327	8,417	13,297	10,093	27
60.6	68.1	61.0	79.9	73.1	51.9	52.1	56.0	61.8	52.0	85.3	56.9	28
74.8	46.6	49.9	62.5	48.5	45.4	37.1	31.1	48.3	35.8	58.7	54.4	29
63.9	91.7	68.3	63.7	72.6	68.7	102.3	115.9	68.0	84.8	77.3	74.6	30
47.8	42.7	34.1	39.8	35.2	31.2	38.0	36.0	32.8	30.4	45.4	40.6	31
6,547,512	8,918,682	9,867,183	13,894,915	11,611,995	6,759,662	5,512,118	8,507,001	6,966,417	4,059,040	14,770,613	11,477,600	32
5,393,925	5,512,675	5,232,030	8,083,620	5,216,240	4,437,151	3,527,544	5,441,893	3,947,220	2,477,031	6,214,850	4,638,221	33
3,357,899	2,424,523	3,123,747	3,802,596	2,755,358	1,859,880	1,739,493	2,677,211	1,343,135	1,567,887	2,187,785	2,278,031	34
3,335,438	5,064,017	5,612,510	8,151,297	7,492,333	3,545,421	2,626,329	4,609,528	3,723,441	2,278,742	8,881,320	8,095,730	35
3,287,789	3,101,793	2,945,904	4,607,206	2,943,869	2,282,233	1,818,140	2,878,095	2,118,867	1,331,703	3,801,920	2,831,151	36
1,992,279	1,322,950	1,845,790	2,194,844	1,546,130	950,433	810,980	1,283,726	648,330	920,360	1,219,263	1,338,670	37
1,088,769	1,746,718	2,055,189	2,972,081	1,849,717	1,668,442	1,366,954	2,056,784	1,677,808	781,157	2,649,819	1,356,837	38
865,704	1,244,185	1,107,190	1,760,644	1,058,554	1,163,429	738,240	1,235,553	884,742	574,617	1,140,981	756,788	39
512,340	507,975	640,510	775,576	531,820	442,930	383,520	620,939	214,940	282,120	398,830	403,000	40
356,587	473,966	626,137	777,320	657,773	358,744	227,605	334,489	374,339	260,984	852,110	494,928	41
205,045	222,872	281,232	409,190	280,098	223,402	188,186	223,800	215,242	124,039	272,114	196,464	42
196,420	107,970	136,170	179,090	140,410	90,100	93,410	138,200	59,790	75,500	166,210	98,460	43
1,766,718	1,633,981	1,573,347	1,994,217	1,612,172	1,187,055	1,291,230	1,506,200	1,190,829	738,157	2,387,364	1,530,105	44
1,035,387	943,825	897,704	1,306,580	933,719	768,087	782,978	1,104,445	728,369	446,672	999,835	853,818	45
656,860	485,628	501,277	653,086	536,998	376,417	451,583	634,346	420,075	289,847	463,482	437,901	46
1,770	2,459	2,802	2,825	3,124	1,963	1,814	2,261	1,948	1,816	3,084	3,803	47
1,196	1,878	2,178	2,262	2,513	1,514	1,314	1,772	1,510	1,369	2,408	3,132	48
14.10	15.22	23.33	26.04	27.75	14.98	8.44	10.57	15.32	12.02	24.01	35.95	49
500	1,614	1,379	1,432	1,446	1,940	1,421	2,080	1,889	1,218	1,692	1,123	50
504	1,659	1,356	1,264	1,332	1,970	1,476	2,482	1,812	1,212	1,678	915	51
625	1,433	1,177	1,280	1,405	1,531	1,404	1,961	1,724	1,172	1,549	847	52
13.5	44.5	39.2	29.1	38.9	56.3	46.8	55.3	52.8	54.5	35.3	37.2	53
34,494	197,466	125,335	133,554	146,725	165,249	238,788	358,322	163,424	138,790	200,485	136,571	54
52,403	75,787	50,697	71,364	56,852	66,283	73,683	95,732	70,281	41,926	91,425	56,063	55
1,604,201	4,187,390	3,574,639	4,871,034	3,995,964	3,454,215	2,747,787	5,436,217	3,501,152	2,020,156	5,755,860	4,411,161	56
461	1,497	1,235	1,209	1,253	1,800	1,254	1,826	1,711	1,131	1,622	881	57
39	117	144	223	193	140	167	254	178	87	70	242	58
277	1,281	1,222	1,060	1,344	1,761	934	1,365	1,800	1,190	1,585	882	59
.....	1	4	.....	4	34	1	4	.....	11	1	13	60
223	332	153	372	98	145	486	711	89	17	106	228	61
4	14	7	21	9	9	1	7	2	7	2	5	62
12	2	13	14	7	1	10	9	2	2	9	.....	63
16	6	9	38	11	3	19	6	2	12	11	18	64
684	15,315	4,128	6,073	967	1,401	100	8,218	213	632	860	1,025	65
354	2,180	1,387	3,004	508	528	50	3,348	98	327	680	460	66
17,480	296,350	52,550	253,350	63,950	31,700	1,000	82,300	2,300	20,840	22,000	40,600	67
3,196	1,999	2,135	3,465	2,262	1,494	1,617	1,675	1,685	1,010	3,095	1,890	68
4,210	2,550	2,012	3,848	2,110	1,342	1,730	2,428	1,645	1,024	2,238	1,726	69
4,364	1,810	1,805	2,814	1,531	789	1,460	2,005	1,161	902	1,289	1,513	70
86.4	55.1	60.6	70.5	60.9	43.4	53.2	44.5	47.1	45.2	64.6	62.6	71
151,355	119,872	111,128	173,422	122,290	70,004	72,105	69,638	79,386	50,098	168,613	87,622	72
124,287	76,990	67,957	121,157	73,651	40,611	41,750	36,360	47,043	25,663	125,092	66,107	73
2,802,526	2,326,995	4,040,510	5,998,994	5,282,136	1,727,948	1,244,496	1,147,795	1,897,797	1,018,903	5,753,279	5,000,806	74
112	122	1,320	278	1,640	587	386	390	849	665	359	637	75
1,111	842	485	1,884	516	445	457	356	555	230	1,851	454	76
2	5	5	3	1	5	9	14	3	2	5	7	77
934	825	188	321	43	394	558	823	249	67	834	654	78
988	156	84	974	12	13	205	92	7	5	6	118	79
49	49	53	5	50	50	2	.....	22	41	40	20	80
252	676	1,639	938	1,936	1,210	442	492	1,391	939	2,315	1,046	81
.....	.....	.....	1	2	6	.....	.....	.....	2	.....	.....	82
2,944	1,323	496	2,526	324	278	1,175	1,183	294	69	780	844	83

[2] Part of Cleburne County annexed to Calhoun County in 1907.

COUNTY TABLE I.—FARMS AND FARM PROPERTY, 1920,

		Conecuh.	Coosa.	Covington.	Crenshaw.	Cullman.[1]	Dale.[2]	Dallas.	Dekalb.
	ALL FARMS.								
1	**Number of farms**..1920	3,649	1,980	4,264	3,675	5,594	3,438	7,124	5,636
2	1910	3,527	2,858	3,333	3,770	4,528	3,428	8,182	4,932
3	1900	2,457	2,595	1,941	2,972	2,998	3,062	7,141	4,004
	All farmers classified by sex, 1920:								
4	Male....number..	3,438	1,888	4,095	3,499	5,394	3,324	6,638	5,457
5	Female....number..	211	92	169	176	200	114	486	179
	Color and nativity of all farmers, 1920:								
6	Native white....number..	2,111	1,320	3,704	2,740	5,377	2,825	778	5,568
7	Foreign-born white....number..	6	.....	5	.....	132	.....	8	9
8	Negro and other nonwhite....number..	1,532	660	555	935	85	613	6,338	59
	All farms classified by size, 1920:								
9	Under 3 acres....number..	1	.....	3	.....	3	.....	10	4
10	3 to 9 acres....number..	107	15	49	39	103	23	543	80
11	10 to 19 acres....number..	283	168	135	106	398	63	1,039	335
12	20 to 49 acres....number..	1,718	495	1,942	1,682	2,403	1,321	3,844	2,481
13	50 to 99 acres....number..	855	504	1,068	963	1,794	967	1,045	1,719
14	100 to 174 acres....number..	439	494	714	576	683	669	294	742
15	175 to 259 acres....number..	127	162	207	183	149	241	118	189
16	260 to 499 acres....number..	74	119	99	100	54	123	123	73
17	500 to 999 acres....number..	37	21	37	23	7	28	69	11
18	1,000 acres and over....number..	8	2	10	3	.....	3	39	2
	LAND AND FARM AREA.								
19	Approximate land area, 1920....acres..	543,360	419,200	666,880	395,520	488,320	360,320	612,480	503,040
20	**Land in farms**..1920....acres..	263,516	210,885	387,940	295,047	359,613	314,998	401,273	380,979
21	1910....acres..	269,779	272,964	315,240	309,836	343,008	314,874	362,745	363,521
22	1900....acres..	270,515	299,445	260,001	288,354	269,794	337,276	455,559	340,884
23	Improved land in farms..1920....acres..	124,463	81,222	172,570	147,578	172,058	171,185	263,528	184,715
24	1910....acres..	104,645	108,388	119,812	149,297	142,888	159,282	256,586	151,633
25	1900....acres..	89,098	96,176	67,773	131,413	94,116	148,763	290,269	126,693
26	Woodland in farms, 1920....acres..	123,473	108,832	205,800	124,376	181,132	126,498	111,513	185,473
27	Other unimproved land in farms, 1920....acres..	15,580	20,831	9,570	23,093	6,423	17,315	26,232	10,791
28	Per cent of land area in farms, 1920....	48.5	50.3	58.2	74.6	73.6	87.4	65.5	75.7
29	Per cent of farm land improved, 1920....	47.2	38.5	44.5	50.0	47.8	54.3	65.7	48.5
30	Average acreage per farm, 1920....	72.2	106.5	91.0	80.3	64.3	91.6	56.3	67.6
31	Average improved acreage per farm, 1920....	34.1	41.0	40.5	40.2	30.8	49.8	37.0	32.8
	VALUE OF FARM PROPERTY.								
32	**All farm property**..1920....dollars..	8,455,749	4,300,696	13,640,427	8,664,500	15,319,538	9,589,949	16,559,711	15,227,160
33	1910....dollars..	5,278,417	3,068,752	5,503,568	5,166,435	6,170,474	4,567,858	8,154,108	6,297,637
34	1900....dollars..	1,798,580	1,708,125	1,387,464	1,794,610	2,312,301	2,196,191	5,033,910	2,806,534
35	Land in farms..1920....dollars..	4,684,967	2,301,361	8,718,548	4,987,534	8,682,291	5,910,435	9,198,659	9,613,695
36	1910....dollars..	3,128,667	1,551,260	3,263,394	3,006,570	3,496,536	2,696,950	4,438,446	3,536,300
37	1900....dollars..	894,290	857,300	682,990	943,383	1,183,370	1,132,100	2,942,636	1,445,530
38	Farm buildings..1920....dollars..	1,841,853	1,005,019	2,230,693	1,724,608	3,364,493	1,584,971	3,029,645	2,542,368
39	1910....dollars..	1,052,249	685,586	1,057,755	1,081,433	1,284,729	907,680	1,548,236	1,310,034
40	1900....dollars..	436,670	362,750	310,130	347,025	574,910	456,471	842,737	595,600
41	Implements and machinery..1920....dollars..	477,390	178,307	570,416	415,864	977,869	526,716	922,663	799,821
42	1910....dollars..	235,457	176,488	219,106	209,808	334,755	202,394	407,468	315,043
43	1900....dollars..	106,750	96,850	57,620	96,520	122,180	136,100	241,110	139,380
44	Live stock on farms..1920....dollars..	1,451,539	816,009	2,120,770	1,536,494	2,294,885	1,567,827	3,408,744	2,271,276
45	1910....dollars..	862,044	655,418	903,313	868,624	1,054,454	760,834	1,759,958	1,136,260
46	1900....dollars..	360,870	391,225	336,724	407,682	431,841	471,520	1,007,427	626,024
	Average values, 1920:								
47	All property per farm....dollars..	2,317	2,172	3,199	2,358	2,739	2,789	2,324	2,702
48	Land and buildings per farm....dollars..	1,789	1,670	2,568	1,826	2,154	2,180	1,716	2,157
49	Land alone per acre....dollars..	17.78	10.91	22.47	16.90	24.14	18.76	22.92	25.23
	FARMS OPERATED BY OWNERS.								
50	**Number of farms**..1920....	2,007	1,022	2,180	1,628	3,783	1,441	1,005	3,396
51	1910....	1,984	1,295	2,060	1,740	3,069	1,449	865	2,936
52	1900....	1,610	1,284	1,525	1,561	2,171	1,673	889	2,419
53	Per cent of all farms, 1920....	55.0	51.6	51.1	44.3	67.6	41.9	14.1	60.3
54	Land in farms, 1920....acres..	191,453	141,840	241,529	183,121	280,405	187,768	152,699	267,592
55	Improved land in farms, 1920....acres..	76,660	49,950	94,364	74,753	124,870	85,252	79,163	116,880
56	Value of land and buildings, 1920....dollars..	4,734,352	2,344,305	6,435,611	3,789,743	8,968,871	4,181,582	5,116,129	8,182,039
	Degree of ownership, 1 20:								
57	Farmers owning entire farm....number..	1,747	952	2,079	1,519	3,584	1,373	802	3,124
58	Farmers hiring additional land....number..	260	70	101	109	199	68	203	272
	Color and nativity of owners, 1920:								
59	Native white owners....number..	1,366	822	2,011	1,437	3,611	1,337	464	3,360
60	Foreign-born white owners....number..	1	.....	4	.....	124	.....	6	9
61	Negro and other nonwhite owners....number..	640	200	165	191	48	104	535	27
	FARMS OPERATED BY MANAGERS.								
62	**Number of farms**..1920....	7	3	23	10	8	1	28	8
63	1910....	2	1	17	8	4	1	15	4
64	1900....	8	13	3	5	19	5	18	2
65	Land in farms, 1920....acres..	2,073	862	39,239	3,570	684	300	15,324	2,236
66	Improved land in farms, 1920....acres..	587	175	2,095	1,715	383	25	9,297	1,031
67	Value of land and buildings, 1920....dollars..	50,740	7,900	857,000	132,200	164,600	18,000	489,275	79,950
	FARMS OPERATED BY TENANTS.								
68	**Number of farms**..1920....	1,635	955	2,061	2,037	1,803	1,996	6,091	2,232
69	1910....	1,541	1,562	1,256	2,022	1,455	1,978	7,302	1,992
70	1900....	839	1,298	413	1,406	808	1,384	6,234	1,583
71	Per cent of all farms, 1920....	44.8	48.2	48.3	55.4	32.2	58.1	85.5	39.6
72	Land in farms, 1920....acres..	69,990	68,183	107,172	108,356	78,524	126,930	233,250	111,151
73	Improved land in farms, 1920....acres..	47,216	31,097	76,111	71,110	46,805	85,908	175,068	66,804
74	Value of land and buildings, 1920....dollars..	1,741,728	954,175	3,656,630	2,790,199	2,913,313	3,295,824	6,622,900	3,894,074
	Form of tenancy, 1920:								
75	Share tenants....number..	162	460	397	540	1,160	335	65	1,583
76	Croppers....number..	611	267	1,094	784	384	1,070	711	435
77	Share-cash tenants....number..	3	1	9	3	4	7	5	9
78	Cash tenants....number..	791	203	513	661	168	554	5,202	109
79	Standing renters....number..	19	5	1	2	15	11	38	19
80	Unspecified....number..	49	19	47	47	72	19	70	77
	Color and nativity of tenants, 1920:								
81	Native white tenants....number..	740	496	1,671	1,295	1,759	1,487	296	2,200
82	Foreign-born white tenants....number..	3	.....	1	.....	7	.....	2	.....
83	Negro and other nonwhite tenants....number..	892	459	389	742	37	509	5,793	32

[1] Part of Blount County annexed to Cullman County in 1901.

WITH SELECTED ITEMS FOR 1910 AND 1900—Continued.

Elmore.	Escambia.	Etowah.	Fayette.	Franklin.	Geneva.[2]	Greene.	Hale.	Henry.[2]	Houston.[2]	Jackson.	Jefferson.	Lamar.	
3,726	2,069	3,832	2,825	3,157	4,085	3,139	3,816	3,442	4,612	5,584	3,669	2,762	1
4,033	1,677	3,068	2,897	2,650	3,365	4,099	4,510	3,419	4,301	4,860	3,917	3,027	2
3,421	959	2,735	2,371	2,239	2,290	4,130	3,805	4,609	.....	4,244	3,776	2,596	3
3,536	1,977	3,713	2,685	3,051	3,953	2,678	3,389	3,324	4,437	5,339	3,467	2,619	4
190	92	119	140	106	132	461	427	118	175	245	202	143	5
2,190	1,717	3,628	2,485	3,057	3,648	411	885	1,865	3,734	5,173	3,087	2,353	6
2	3	4	5	3	1	1	3	1	2	3	54	4	7
1,534	349	200	335	97	436	2,727	2,928	1,576	876	408	528	405	8
.....	3	3	.....	38	1	.....	.....	1	3	2	39	1	9
70	74	82	31	43	54	275	270	23	52	113	484	14	10
421	218	406	212	289	131	619	836	81	158	529	620	180	11
1,632	940	1,650	755	1,194	2,025	1,379	1,663	1,705	2,309	2,513	1,297	733	12
819	442	991	664	780	1,136	334	439	815	1,282	1,305	681	682	13
503	245	485	671	551	526	274	299	472	580	676	368	713	14
138	74	139	283	168	133	89	121	176	115	199	111	287	15
104	38	58	178	80	59	84	121	127	83	181	52	130	16
22	20	15	28	14	14	56	48	38	20	49	13	21	17
17	15	3	3	.....	6	29	19	4	10	17	4	1	18
408,320	612,480	344,960	411,520	414,080	369,920	406,400	413,440	358,400	370,560	729,600	716,800	384,640	19
310,126	168,021	252,954	303,944	242,759	292,784	239,654	267,920	285,857	320,801	428,391	202,288	286,126	20
296,754	127,034	249,368	296,019	256,827	275,606	279,575	328,705	306,069	324,608	443,289	235,820	313,065	21
312,585	102,794	235,359	310,470	275,265	305,019	296,042	336,133	537,022	.....	443,592	287,048	325,576	22
144,806	67,359	120,923	100,117	101,461	174,717	136,749	158,639	168,761	211,208	197,911	92,042	96,517	23
149,716	43,102	112,123	92,816	90,826	131,908	158,155	185,160	164,890	184,319	169,890	95,856	94,926	24
139,323	23,131	99,719	82,312	80,944	101,552	150,087	174,725	239,388	.....	155,052	103,570	94,013	25
136,620	85,336	122,173	182,377	130,251	111,447	80,975	78,019	101,008	97,964	194,715	103,749	150,064	26
28,700	15,326	9,858	21,450	11,047	6,620	21,930	31,202	16,088	11,629	35,765	6,497	39,545	27
76.0	27.4	73.3	73.9	58.6	79.1	59.0	64.8	79.8	86.6	58.7	28.2	74.4	28
46.7	40.1	47.8	32.9	41.8	59.7	57.1	59.2	59.0	65.8	46.2	45.5	33.7	29
83.2	81.2	66.0	107.6	76.9	71.7	76.3	70.2	83.0	69.6	76.7	55.1	103.6	30
38.9	32.6	31.6	35.4	32.1	42.8	43.6	41.6	49.0	45.8	35.4	25.1	34.9	31
9,518,307	5,947,517	11,435,081	4,994,860	7,643,127	15,514,286	7,026,327	11,462,962	9,764,653	15,105,580	17,404,072	14,668,199	5,117,180	32
6,022,741	2,629,153	4,673,309	3,337,050	3,435,302	5,547,259	4,791,661	6,771,261	4,771,464	7,031,404	7,252,462	13,819,790	3,634,671	33
2,739,669	815,874	3,264,197	1,562,795	1,586,514	1,770,917	2,784,740	3,985,222	3,649,787	.....	4,770,744	4,203,710	1,777,227	34
5,459,540	3,470,975	7,255,373	2,742,278	4,490,804	9,656,011	4,204,412	7,387,294	6,203,239	9,873,595	11,230,338	8,995,096	2,634,472	35
3,555,921	1,413,175	2,820,810	1,813,078	1,949,553	3,445,743	2,770,644	4,301,616	2,884,255	4,304,791	4,338,138	9,988,089	1,964,988	36
1,493,670	347,670	1,911,010	741,710	887,210	919,770	1,537,931	2,517,604	2,104,657	.....	2,919,910	2,307,740	907,180	37
2,104,898	1,240,793	1,902,174	938,766	1,402,596	2,890,206	981,780	1,765,732	1,623,599	2,378,423	2,651,793	3,121,473	1,168,926	38
1,254,943	608,286	863,511	661,222	616,838	1,005,041	806,599	1,132,168	829,683	1,299,701	1,154,630	2,207,306	757,905	39
592,643	203,670	703,390	341,960	230,400	372,190	475,450	571,658	715,913	.....	728,760	1,026,060	344,950	40
462,919	256,791	591,522	317,385	373,176	747,409	404,333	403,416	542,839	672,716	709,694	624,318	282,266	41
257,927	113,047	219,628	150,056	149,368	226,635	188,902	216,268	231,610	311,771	271,875	376,317	192,726	42
139,720	36,030	195,410	85,060	92,140	85,820	142,610	165,670	188,020	.....	175,500	193,730	87,450	43
1,490,950	978,958	1,686,012	996,431	1,376,551	2,220,060	1,435,802	1,906,520	1,394,976	2,180,846	2,812,247	1,927,312	1,031,516	44
953,950	494,645	769,360	712,694	719,543	869,640	1,025,516	1,121,209	825,916	1,115,141	1,487,819	1,248,078	719,052	45
513,636	228,504	454,387	394,065	376,764	393,137	628,749	730,290	641,197	.....	946,574	766,180	437,647	46
2,555	2,875	2,984	1,768	2,421	3,798	2,238	3,004	2,837	3,275	3,117	3,998	1,853	47
2,030	2,277	2,390	1,303	1,867	3,071	1,652	2,399	2,274	2,657	2,480	3,302	1,377	48
17.60	20.66	28.68	9.02	18.50	32.98	17.54	27.57	21.70	30.78	26.22	44.47	9.21	49
1,645	1,355	1,639	1,715	1,674	1,707	597	1,090	1,012	1,809	2,667	2,275	1,541	50
1,676	1,277	1,417	1,682	1,372	1,792	699	1,137	1,083	2,047	2,255	2,656	1,809	51
1,472	808	1,405	1,645	1,224	1,696	676	1,040	2,287	.....	2,186	2,522	1,689	52
44.1	65.5	42.8	60.7	53.0	41.8	19.0	28.6	29.4	39.2	47.8	62.0	55.8	53
195,559	130,177	146,247	242,573	177,690	173,967	121,320	156,056	138,974	169,265	287,703	131,652	204,467	54
78,003	44,070	56,810	68,434	59,721	81,143	56,869	77,102	62,387	93,257	102,175	58,515	61,001	55
4,565,118	3,101,625	4,674,726	2,653,210	3,527,255	7,054,387	2,600,096	4,844,728	3,428,262	6,065,923	7,596,631	7,623,836	2,561,503	56
1,500	1,209	1,527	1,615	1,501	1,575	504	945	944	1,694	2,227	1,985	1,429	57
145	146	112	100	173	132	93	145	68	115	440	290	112	58
1,263	1,178	1,585	1,605	1,646	1,617	290	559	822	1,696	2,543	1,998	1,375	59
2	3	2	2	3	1	1	2	.....	.....	3	35	2	60
380	174	52	108	25	89	306	529	190	113	121	242	164	61
8	15	17	1	.....	4	22	22	8	14	3	21	2	62
9	1	10	2	1	10	35	31	2	3	14	16	1	63
27	3	43	1	6	11	8	31	9	.....	14	29	.....	64
14,811	4,920	1,613	37	.....	3,312	18,859	14,752	4,135	7,510	185	6,834	85	65
7,218	2,361	837	30	.....	572	8,817	11,435	1,492	4,780	80	1,847	40	66
242,550	274,800	113,550	2,000	.....	99,700	610,075	851,240	71,600	173,200	10,050	478,390	6,300	67
2,073	699	2,176	1,109	1,483	2,374	2,520	2,704	2,422	2,789	2,914	1,373	1,219	68
2,348	399	1,641	1,213	1,277	1,563	3,365	3,342	2,334	2,251	2,591	1,245	1,217	69
1,922	148	1,287	725	1,009	583	3,446	2,734	2,313	.....	2,044	1,225	907	70
55.6	33.8	56.8	39.3	47.0	58.1	80.3	70.9	70.4	60.5	52.2	37.4	44.1	71
99,756	32,924	105,094	61,334	65,069	115,505	99,475	97,112	142,748	144,026	140,503	63,802	81,574	72
59,585	20,928	63,276	31,653	41,740	93,002	71,063	70,102	104,882	113,171	95,656	31,680	35,476	73
2,756,770	1,335,343	4,369,271	1,025,834	2,366,145	5,392,130	1,970,021	3,457,058	4,326,976	6,012,895	6,275,450	4,014,343	1,235,595	74
173	163	1,419	619	953	624	87	356	319	515	1,988	311	607	75
900	287	534	371	249	1,187	385	1,138	1,346	1,372	714	192	525	76
2	2	3	4	29	9	9	13	11	4	6	18	.....	77
927	224	142	85	211	517	1,234	942	699	855	123	738	73	78
29	3	27	5	25	.....	793	237	35	4	16	1	2	79
42	20	51	25	16	37	12	18	12	39	67	113	12	80
919	525	2,031	879	1,411	2,027	104	309	1,039	2,025	2,628	1,070	976	81
.....	.....	2	3	.....	.....	.....	1	1	2	.....	18	2	82
1,154	174	143	227	72	347	2,416	2,394	1,382	762	286	285	241	83

[2] Parts of Dale, Geneva, and Henry Counties taken to form Houston County in 1903.

COUNTY TABLE I.—FARMS AND FARM PROPERTY, 1920,

		Lauderdale.	Lawrence.	Lee.	Limestone.	Lowndes.	Macon.	Madison.	Marengo.
	ALL FARMS.								
1	Number of farms...1920	4,962	4,535	3,481	5,351	5,118	3,956	6,158	6,004
2	1910	4,440	4,003	3,869	4,709	6,436	4,475	5,854	6,621
3	1900	3,210	3,196	3,551	3,584	7,082	3,824	5,142	5,588
	All farmers classified by sex, 1920:								
4	Male...number	4,723	4,308	3,217	5,123	4,070	3,422	5,834	5,167
5	Female...number	239	227	264	228	1,048	534	324	837
	Color and nativity of all farmers, 1920:								
6	Native white...number	4,057	3,285	1,170	3,618	585	606	3,636	1,434
7	Foreign-born white...number	22	2	.....	18	4	1	4	4
8	Negro and other nonwhite...number	883	1,248	2,311	1,715	4,529	3,349	2,518	4,566
	All farms classified by size, 1920:								
9	Under 3 acres...number	2	3	95	7	.....	2	7	2
10	3 to 9 acres...number	100	107	140	113	840	199	115	572
11	10 to 19 acres...number	509	325	134	695	899	306	551	1,400
12	20 to 49 acres...number	2,268	2,033	1,421	2,745	2,458	2,280	3,140	2,588
13	50 to 99 acres...number	1,207	1,226	805	1,157	508	718	1,486	524
14	100 to 174 acres...number	618	595	559	432	159	292	569	367
15	175 to 259 acres...number	144	127	167	123	75	65	163	203
16	260 to 499 acres...number	94	85	121	49	78	66	93	190
17	500 to 999 acres...number	15	24	28	20	60	22	26	99
18	1,000 acres and over...number	5	10	11	10	41	6	8	59
	LAND AND FARM AREA.								
19	Approximate land area, 1920...acres	444,160	448,000	389,120	381,440	472,960	392,960	519,040	618,240
20	Land in farms...1920...acres	325,411	312,656	280,588	298,221	292,495	218,836	372,906	479,616
21	1910...acres	345,502	311,481	318,199	298,393	307,889	251,265	408,781	453,389
22	1900...acres	321,513	291,443	327,933	269,528	343,466	255,470	389,970	432,475
23	Improved land in farms...1920...acres	185,233	181,064	155,448	194,002	183,386	145,692	249,495	271,903
24	1910...acres	163,793	162,022	191,535	163,292	204,396	171,118	245,056	238,944
25	1900...acres	127,490	136,934	171,187	139,730	222,608	142,568	225,384	226,784
26	Woodland in farms, 1920...acres	112,948	112,708	69,065	92,273	56,261	57,099	100,460	159,940
27	Other unimproved land in farms, 1920...acres	27,230	18,884	56,075	11,946	52,848	16,045	22,951	47,773
28	Per cent of land area in farms, 1920	73.3	69.8	72.1	78.2	61.8	55.7	71.8	77.6
29	Per cent of farm land improved, 1920	56.9	57.9	55.4	65.1	62.7	66.6	66.9	56.7
30	Average acreage per farm, 1920	65.6	68.9	80.6	55.7	57.2	55.3	60.6	79.9
31	Average improved acreage per farm, 1920	37.3	39.9	44.7	36.3	35.8	36.8	40.5	45.3
	VALUE OF FARM PROPERTY.								
32	All farm property...1920...dollars	15,188,706	16,298,876	8,915,129	19,787,861	8,771,259	7,331,893	28,374,489	14,022,141
33	1910...dollars	6,689,001	5,447,263	6,076,170	7,568,693	6,271,079	5,422,585	10,947,142	7,370,740
34	1900...dollars	3,098,789	2,719,853	3,221,413	3,480,000	4,151,400	2,558,827	6,023,801	4,418,581
35	Land in farms...1920...dollars	10,136,870	11,112,376	4,623,103	13,759,402	4,724,375	4,165,483	19,959,032	9,047,156
36	1910...dollars	3,881,197	3,138,515	3,429,474	4,700,665	3,628,458	3,136,986	6,679,591	4,291,770
37	1900...dollars	1,891,660	1,583,040	1,827,705	2,171,630	2,457,840	1,465,152	3,695,365	2,588,001
38	Farm buildings...1920...dollars	2,184,749	2,208,641	2,323,625	2,857,976	1,502,296	1,402,196	4,233,107	1,871,280
39	1910...dollars	1,200,258	878,432	1,343,356	1,310,368	1,107,790	1,162,141	2,074,182	1,220,047
40	1900...dollars	506,090	461,650	718,905	623,960	709,670	488,045	1,087,225	717,645
41	Implements and machinery...1920...dollars	748,254	750,797	523,235	891,732	391,473	373,487	1,212,147	506,474
42	1910...dollars	203,177	253,359	296,116	320,212	226,961	224,162	432,107	298,823
43	1900...dollars	142,830	121,540	154,840	148,840	160,870	108,810	290,680	198,160
44	Live stock on farms...1920...dollars	2,118,833	2,227,062	1,445,166	2,278,751	2,153,115	1,390,727	2,970,203	2,597,231
45	1910...dollars	1,314,369	1,176,957	1,007,224	1,237,448	1,307,870	899,296	1,761,262	1,560,100
46	1900...dollars	558,209	553,623	519,963	535,570	823,020	496,820	950,531	914,775
	Average values, 1920:								
47	All property per farm...dollars	3,061	3,594	2,561	3,698	1,714	1,853	4,608	2,335
48	Land and buildings per farm...dollars	2,483	2,937	1,996	3,105	1,217	1,407	3,929	1,819
49	Land alone per acre...dollars	31.15	35.54	16.48	46.14	16.15	19.03	53.52	18.86
	FARMS OPERATED BY OWNERS.								
50	Number of farms...1920	2,323	1,761	1,094	2,089	624	777	2,241	1,831
51	1910	2,138	1,662	1,014	1,628	721	770	1,933	1,529
52	1900	1,613	1,295	1,021	1,286	734	623	1,817	1,497
53	Per cent of all farms, 1920	46.8	38.8	31.4	39.0	12.2	19.6	36.4	30.5
54	Land in farms, 1920...acres	216,162	178,386	132,141	167,152	127,379	85,732	204,079	320,736
55	Improved land in farms, 1920...acres	102,087	89,198	63,381	90,121	57,802	41,860	115,104	152,761
56	Value of land and buildings, 1920...dollars	7,158,703	6,670,782	3,317,572	8,943,606	2,748,354	2,403,335	12,927,214	6,707,581
	Degree of ownership, 1920:								
57	Farmers owning entire farm...number	1,963	1,598	1,039	1,736	520	674	1,819	1,337
58	Farmers hiring additional land...number	360	163	55	353	104	103	422	494
	Color and nativity of owners, 1920:								
59	Native white owners...number	2,089	1,571	682	1,768	300	322	1,665	920
60	Foreign-born white owners...number	21	.....	.....	16	4	.....	3	3
61	Negro and other nonwhite owners...number	213	190	412	305	320	455	573	908
	FARMS OPERATED BY MANAGERS.								
62	Number of farms...1920	4	6	14	13	12	3	7	29
63	1910	9	4	15	14	11	14	22	25
64	1900	17	11	9	21	15	15	34	20
65	Land in farms, 1920...acres	2,476	3,159	4,735	3,104	16,918	1,426	2,484	31,411
66	Improved land in farms, 1920...acres	1,117	873	2,677	1,511	11,640	644	1,704	17,800
67	Value of land and buildings, 1920...dollars	86,650	210,735	98,750	246,080	448,110	17,900	560,000	1,314,320
	FARMS OPERATED BY TENANTS.								
68	Number of farms...1920	2,635	2,768	2,373	3,249	4,482	3,176	3,910	4,144
69	1910	2,293	2,337	2,840	3,067	5,704	3,691	3,899	5,067
70	1900	1,580	1,890	2,521	2,277	6,333	3,186	3,231	4,071
71	Per cent of all farms, 1920	53.1	61.0	68.2	60.7	87.6	80.3	63.5	69.0
72	Land in farms, 1920...acres	106,773	131,111	143,712	127,965	148,198	131,678	166,343	127,469
73	Improved land in farms, 1920...acres	82,029	90,993	89,390	102,370	113,944	103,188	132,687	101,342
74	Value of land and buildings, 1920...dollars	5,076,266	6,439,500	3,530,406	7,427,692	3,030,207	3,146,444	10,704,925	2,896,535
	Form of tenancy, 1920:								
75	Share tenants...number	1,317	1,033	453	1,514	153	52	1,550	423
76	Croppers...number	479	618	923	998	680	1,226	1,552	1,294
77	Share-cash tenants...number	6	8	1	31	4	5	9	17
78	Cash tenants...number	223	478	237	574	3,241	670	762	2,311
79	Standing renters...number	573	596	715	85	359	1,186	12	98
80	Unspecified...number	37	35	44	47	45	37	25	1
	Color and nativity of tenants, 1920:								
81	Native white tenants...number	1,964	1,710	477	1,838	275	282	1,965	491
82	Foreign-born white tenants...number	1	2	.....	2	.....	1	1	1
83	Negro and other nonwhite tenants...number	670	1,056	1,896	1,409	4,207	2,893	1,944	3,652

WITH SELECTED ITEMS FOR 1910 AND 1900—Continued.

Marion.	Marshall.	Mobile.	Monroe.	Montgomery.	Morgan.	Perry.	Pickens.	Pike.	Randolph.	Russell.	St. Clair.	Shelby.	
3,531	5,399	1,240	4,437	4,550	4,344	4,302	3,321	4,472	4,181	3,306	2,706	2,469	1
2,916	4,893	1,278	4,613	6,484	3,783	5,143	4,144	4,468	4,300	2,986	2,611	2,763	2
2,466	3,806	809	3,549	5,762	3,079	4,695	4,164	4,010	3,582	3,181	2,654	2,476	3
3,381	5,204	1,178	4,084	4,112	4,198	3,812	3,126	4,287	3,979	2,988	2,601	2,353	4
150	195	62	353	438	146	490	195	185	202	318	105	116	5
3,457	5,283	987	2,062	1,018	3,713	1,031	1,753	2,654	3,322	532	2,342	2,021	6
4	2	92	2	6	11	1	1	1	.....	1	9	8	7
70	114	161	2,373	3,526	620	3,270	1,567	1,817	859	2,773	355	440	8
1	2	7	2	14	3	1	.....	2	3	1	1	3	9
76	109	137	198	157	103	264	27	35	69	27	46	67	10
313	403	165	683	525	457	748	299	56	310	72	186	146	11
1,036	2,730	429	2,132	2,559	2,030	1,917	1,367	2,181	1,732	1,806	918	951	12
921	1,437	235	634	737	1,032	582	670	1,212	1,241	836	773	645	13
762	517	161	371	279	520	366	536	649	604	367	497	441	14
237	111	57	169	114	119	173	214	196	149	89	168	120	15
167	70	31	138	103	61	172	147	116	62	101	95	78	16
17	15	10	60	40	12	50	44	19	10	45	19	13	17
1	5	8	50	22	2	29	17	6	1	22	3	5	18
475,520	385,280	784,640	647,680	512,640	375,680	471,680	560,000	429,440	377,600	419,200	414,720	524,160	19
324,046	322,323	106,572	411,548	293,728	270,571	343,963	320,250	342,427	285,978	271,962	235,231	204,738	20
318,328	330,132	144,460	439,289	383,686	204,200	356,740	370,291	364,844	302,254	266,784	227,615	279,119	21
324,783	325,737	105,137	444,356	371,763	272,078	374,143	456,378	349,484	303,472	304,511	243,929	220,097	22
119,407	170,621	38,004	169,088	210,999	154,111	179,357	130,085	217,308	137,557	169,961	99,462	98,475	23
93,701	152,846	22,031	164,765	285,861	140,370	188,273	151,344	220,823	147,090	163,440	89,972	99,699	24
79,419	127,260	17,464	144,485	261,974	120,827	182,462	147,443	189,405	135,715	157,423	93,089	91,428	25
196,735	140,675	55,329	221,502	52,395	109,592	115,207	156,641	87,610	118,533	79,764	127,282	100,955	26
7,904	11,027	13,239	20,958	30,334	6,868	49,399	33,521	37,509	29,888	22,237	8,487	5,308	27
68.1	83.7	13.6	63.5	57.3	72.0	72.9	57.2	79.7	75.7	64.9	56.7	39.1	28
36.8	52.9	35.7	41.1	71.8	57.0	52.1	40.6	63.5	48.1	62.5	42.3	48.1	29
91.8	59.7	85.9	92.8	64.6	62.3	80.0	96.4	76.6	68.4	82.3	86.9	82.9	30
33.8	31.6	30.6	38.1	46.4	35.5	41.7	39.2	48.6	32.9	51.4	36.8	39.9	31
7,304,070	17,499,113	7,157,997	10,536,013	15,314,973	15,272,385	11,002,947	8,359,539	13,193,765	9,008,483	6,352,805	6,673,799	6,457,171	32
3,287,497	6,752,843	3,905,392	5,911,390	11,700,811	5,858,352	6,372,971	4,843,444	7,018,709	5,197,223	4,171,659	3,340,458	4,313,538	33
1,399,376	2,844,562	1,759,158	2,654,818	6,032,853	2,748,677	3,702,520	2,949,362	3,251,630	2,361,593	2,644,554	2,136,735	2,205,649	34
3,986,545	11,032,381	4,419,871	5,906,478	9,873,625	9,895,111	7,161,130	4,511,918	7,761,983	4,791,772	3,642,883	3,644,657	3,430,918	35
1,734,466	3,925,159	2,227,284	3,316,666	7,841,465	3,400,607	3,932,040	2,616,422	4,396,432	2,954,229	2,375,983	1,820,423	2,333,197	36
652,850	1,578,230	895,130	1,400,916	3,822,674	1,479,760	2,047,803	1,667,069	1,903,008	1,308,480	1,505,217	1,107,470	1,147,760	37
1,618,910	3,271,087	1,397,199	2,189,108	2,597,372	2,492,910	1,675,446	2,033,923	2,253,687	2,245,825	1,114,119	1,582,487	1,515,921	38
672,400	1,333,887	974,690	1,244,466	1,691,045	1,118,487	952,813	994,028	1,259,107	1,055,354	785,449	737,778	993,827	39
274,470	537,790	498,890	595,245	983,260	562,540	724,400	536,035	581,795	442,900	502,590	439,180	469,190	40
347,184	837,513	382,570	574,162	672,955	779,345	408,607	365,463	793,274	582,113	340,713	326,042	309,844	41
183,630	333,053	129,625	298,251	404,881	286,058	247,297	209,068	264,588	294,440	208,754	173,361	195,694	42
81,050	128,560	82,490	132,420	221,290	145,140	179,470	125,970	136,530	136,460	142,060	114,140	115,670	43
1,351,431	2,358,132	958,357	1,866,265	2,171,021	2,105,019	1,757,764	1,448,235	2,384,821	1,388,773	1,255,090	1,120,613	1,200,488	44
697,001	1,160,744	573,793	1,052,007	1,763,420	1,053,200	1,240,821	1,023,926	1,098,582	893,200	801,473	608,896	790,820	45
391,006	599,982	282,648	526,237	1,005,629	561,237	750,847	620,288	630,297	473,753	494,687	475,945	473,029	46
2,069	3,241	5,773	2,375	3,366	3,516	2,558	2,517	2,950	2,155	1,922	2,466	2,615	47
1,587	2,649	4,691	1,825	2,741	2,852	2,054	1,971	2,240	1,683	1,439	1,932	2,004	48
12.30	34.23	41.47	14.35	33.61	36.57	20.82	14.09	22.67	16.76	13.39	15.49	16.76	49
2,178	2,810	1,039	1,770	853	1,974	1,285	1,382	1,221	2,050	658	1,508	1,327	50
1,858	2,615	1,110	1,801	809	1,818	1,159	1,614	1,258	1,966	612	1,356	1,461	51
1,663	2,155	778	1,719	874	1,576	1,113	1,777	1,435	1,840	624	1,468	1,469	52
61.7	52.0	83.8	39.9	18.7	45.4	29.9	41.6	27.3	49.0	19.9	55.7	53.7	53
248,018	204,077	74,268	311,298	124,780	161,128	213,983	206,743	154,755	189,137	116,244	160,509	136,463	54
81,805	95,510	26,729	95,719	79,596	78,579	87,167	69,844	78,416	78,805	60,802	59,177	58,724	55
4,100,941	8,478,504	3,569,160	5,486,258	5,701,110	6,669,655	5,252,343	4,025,784	4,299,244	4,391,142	1,987,741	3,293,931	3,218,521	56
2,048	2,461	969	1,495	767	1,740	935	1,316	1,135	1,969	609	1,281	1,230	57
130	349	70	275	86	234	350	66	86	81	49	227	97	58
2,131	2,781	829	1,180	507	1,820	646	1,175	1,058	1,840	303	1,358	1,149	59
4	.....	81	2	4	8	.....	1	1	.....	1	9	8	60
43	29	129	588	342	146	639	206	162	210	354	141	170	61
4	8	72	4	24	1	10	11	10	4	16	6	5	62
1	5	13	4	23	9	34	6	15	3	7	4	11	63
6	8	5	4	45	11	38	7	6	4	9	3	8	64
535	1,245	23,760	1,620	16,395	188	6,979	7,314	3,418	780	5,310	910	1,638	65
175	480	7,975	1,120	9,740	150	5,264	2,033	1,565	335	3,185	538	540	66
21,900	81,350	1,812,370	16,950	1,106,150	16,000	225,125	244,545	128,400	15,000	141,500	28,900	35,100	67
1,349	2,581	129	2,663	3,673	2,369	3,007	1,928	3,241	2,127	2,632	1,192	1,137	68
1,057	2,273	155	2,808	5,652	1,956	3,950	2,524	3,195	2,331	2,367	1,251	1,291	69
797	1,643	86	1,826	4,843	1,492	3,544	2,380	2,569	1,738	2,548	1,183	999	70
38.2	47.8	10.4	60.0	80.7	54.5	69.9	38.1	72.5	50.9	79.6	44.1	46.1	71
75,493	117,001	8,535	98,630	152,553	109,255	123,001	106,193	184,254	96,061	150,408	73,812	66,637	72
37,427	74,631	3,300	72,249	121,663	75,382	86,926	53,208	137,327	53,417	105,974	39,747	39,211	73
1,483,514	5,743,614	435,540	2,592,378	5,663,737	5,702,366	3,359,108	2,275,512	5,588,026	2,631,455	2,627,761	1,904,313	1,693,218	74
871	1,823	21	134	483	1,383	338	276	427	1,117	98	675	517	75
389	527	15	604	790	575	962	667	1,651	681	1,128	311	326	76
2	6	.....	4	9	12	.....	1	4	3	3	3	.....	77
78	83	93	1,399	2,266	319	1,676	690	1,094	189	197	141	244	78
1	23	.....	433	95	42	7	289	22	125	1,188	16	3	79
8	119	.....	89	30	38	24	5	43	12	18	46	47	80
1,322	2,494	99	880	491	1,892	375	567	1,587	1,478	221	980	867	81
.....	2	6	.....	2	3	1	.....	.....	.....	.....	.....	.....	82
27	85	24	1,783	3,180	474	2,631	1,361	1,654	649	2,411	212	270	83

COUNTY TABLE I.—FARMS AND FARM PROPERTY, 1920, WITH SELECTED ITEMS FOR 1910 AND 1900—Continued.

		Sumter.	Talladega.	Tallapoosa.	Tuscaloosa.	Walker.	Washington.	Wilcox.	Winston.
	ALL FARMS.								
1	**Number of farms**..1920	3,747	4,115	3,940	4,335	2,949	1,400	5,461	2,172
2	1910	4,624	4,546	4,929	4,715	2,655	1,676	6,661	2,163
3	1900	5,140	3,964	4,334	3,894	2,463	1,171	6,041	1,642
	All farmers classified by sex, 1920:								
4	Male....number..	3,285	3,951	3,774	4,031	2,829	1,316	4,607	2,083
5	Female....number..	462	164	166	304	120	84	854	89
	Color and nativity of all farmers, 1920:								
6	Native white....number..	632	2,145	2,684	2,951	2,873	938	936	2,161
7	Foreign-born white....number..	6	4	1	7	11	23	2	3
8	Negro and other nonwhite....number..	3,109	1,966	1,255	1,377	65	439	4,523	8
	All farms classified by size, 1920:								
9	Under 3 acres....number..	.....	.....	1	4	3	3	6	.....
10	3 to 9 acres....number..	200	82	50	243	107	97	677	17
11	10 to 19 acres....number..	661	310	221	511	318	171	1,296	105
12	20 to 49 acres....number..	1,817	1,928	1,484	1,544	1,064	429	2,460	557
13	50 to 99 acres....number..	436	1,004	1,066	786	727	259	442	600
14	100 to 174 acres....number..	266	541	703	735	475	229	224	623
15	175 to 259 acres....number..	117	140	238	240	149	94	133	174
16	260 to 499 acres....number..	126	79	135	207	84	74	113	89
17	500 to 999 acres....number..	62	26	32	49	18	24	71	7
18	1,000 acres and over....number..	62	5	10	16	4	20	39	.....
	LAND AND FARM AREA.								
19	Approximate land area, 1920....acres..	581,120	483,200	488,320	861,440	506,880	695,680	573,440	403,200
20	**Land in farms**..1920....acres..	361,428	278,586	359,475	399,572	233,547	179,685	324,630	219,933
21	1910....acres..	371,291	283,084	400,193	450,211	250,003	344,620	378,130	255,394
22	1900....acres..	406,501	287,128	426,176	410,762	287,835	208,754	437,629	266,493
23	Improved land in farms..1920....acres..	213,875	107,490	172,170	148,096	86,191	38,412	203,318	71,204
24	1910....acres..	211,670	164,935	187,712	163,119	76,147	42,964	215,131	63,233
25	1900....acres..	220,071	155,546	177,700	145,128	74,822	27,928	214,166	51,905
26	Woodland in farms, 1920....acres..	112,783	97,798	141,632	226,868	142,827	135,685	91,780	144,073
27	Other unimproved land in farms, 1920....acres..	34,770	13,298	45,673	24,608	4,529	5,588	29,532	4,656
28	Per cent of land area in farms, 1920	62.2	57.7	73.6	46.4	46.1	25.8	56.6	54.5
29	Per cent of farm land improved, 1920	59.2	60.1	47.9	37.1	36.9	21.4	62.6	32.4
30	Average acreage per farm, 1920	96.5	67.7	91.2	92.2	79.2	128.3	59.4	101.3
31	Average improved acreage per farm, 1920	57.1	40.7	43.7	34.2	29.2	27.4	37.2	32.8
	VALUE OF FARM PROPERTY.								
32	**All farm property**..1920....dollars..	10,583,080	10,403,336	9,392,547	10,216,238	6,149,263	3,938,978	9,740,483	4,216,510
33	1910....dollars..	6,287,329	6,168,923	6,809,666	7,659,502	3,661,179	2,935,267	6,494,208	2,037,910
34	1900....dollars..	3,720,894	3,676,974	3,531,094	3,149,055	1,862,483	1,285,556	3,821,761	869,951
35	Land in farms...1920....dollars..	6,274,477	5,771,402	5,599,629	5,740,744	3,258,015	2,160,183	5,056,487	2,314,898
36	1910....dollars..	3,621,979	3,556,117	3,988,657	4,733,058	1,992,852	1,658,463	3,378,805	1,082,194
37	1900....dollars..	1,991,250	2,131,480	2,032,800	1,689,034	924,640	626,570	2,090,970	399,030
38	Farm buildings..1920....dollars..	1,768,317	2,313,928	1,885,835	2,185,528	1,280,849	764,939	1,945,855	752,422
39	1910....dollars..	1,052,975	1,210,788	1,437,534	1,327,129	746,675	562,038	1,391,654	429,438
40	1900....dollars..	632,050	689,230	704,140	561,255	386,900	240,500	678,116	190,500
41	Implements and machinery..1920....dollars..	451,085	571,543	398,937	499,504	331,315	160,767	430,577	315,143
42	1910....dollars..	230,488	311,012	293,653	347,104	187,175	160,513	314,508	119,293
43	1900....dollars..	164,660	180,950	166,680	184,740	98,380	51,510	178,110	51,490
44	Live stock on farms..1920....dollars..	2,089,201	1,746,463	1,508,146	1,790,462	1,279,084	853,089	2,307,564	834,047
45	1910....dollars..	1,381,887	1,091,006	1,089,822	1,252,211	734,477	554,253	1,409,241	406,985
46	1900....dollars..	932,934	675,314	627,474	714,026	452,563	366,976	874,565	228,931
	Average values, 1920:								
47	All property per farm....dollars..	2,824	2,528	2,384	2,357	2,085	2,814	1,784	1,941
48	Land and buildings per farm....dollars..	2,146	1,965	1,900	1,828	1,539	2,089	1,282	1,412
49	Land alone per acre....dollars..	17.36	20.72	15.58	14.37	13.95	12.02	15.58	10.53
	FARMS OPERATED BY OWNERS.								
50	**Number of farms**..1920	770	1,482	1,612	2,337	2,051	1,018	1,070	1,648
51	1910	851	1,399	1,857	2,416	1,892	1,161	1,099	1,650
52	1900	903	1,359	1,774	2,176	1,789	894	1,122	1,309
53	Per cent of all farms, 1920	20.5	36.0	40.9	53.9	69.5	72.7	19.6	75.9
54	Land in farms, 1920....acres..	206,301	142,012	196,482	294,542	188,828	149,787	197,558	191,340
55	Improved land in farms, 1920....acres..	104,064	72,698	88,902	94,987	63,856	30,411	100,682	57,861
56	Value of land and buildings, 1920....dollars..	4,185,163	3,683,460	3,722,927	5,297,223	3,447,580	2,525,826	4,015,979	2,545,795
	Degree of ownership, 1920:								
57	Farmers owning entire farm....number..	688	1,207	1,555	2,010	1,796	853	917	1,561
58	Farmers hiring additional land....number..	82	275	57	327	255	165	153	87
	Color and nativity of owners, 1920:								
59	Native white owners....number..	422	919	1,374	1,980	1,996	781	646	1,640
60	Foreign-born white owners....number..	4	3	.....	5	11	21	2	3
61	Negro and other nonwhite owners....number..	344	560	238	352	44	216	422	5
	FARMS OPERATED BY MANAGERS.								
62	**Number of farms**..1920	21	10	10	8	4	7	24	2
63	1910	21	7	10	16	6	2	12	1
64	1900	7	19	24	13	6	10	24	6
65	Land in farms, 1920....acres..	31,718	3,265	11,535	13,482	1,468	16,080	5,763	175
66	Improved land in farms, 1920....acres..	18,476	2,293	2,183	1,065	164	1,018	3,570	55
67	Value of land and buildings, 1920....dollars..	821,635	123,500	169,200	178,390	50,280	117,650	95,805	1,700
	FARMS OPERATED BY TENANTS.								
68	**Number of farms**..1920	2,956	2,623	2,318	1,990	894	375	4,367	522
69	1910	3,752	3,140	3,062	2,283	757	513	5,550	512
70	1900	4,230	2,586	2,536	1,705	668	267	4,895	327
71	Per cent of all farms, 1920	78.9	63.7	58.8	45.9	30.3	26.8	80.0	24.0
72	Land in farms, 1920....acres..	123,409	133,309	151,458	91,548	43,251	13,818	121,309	28,418
73	Improved land in farms, 1920....acres..	91,335	92,499	81,085	52,044	22,171	6,983	99,066	13,288
74	Value of land and buildings, 1920....dollars..	3,035,996	4,278,370	3,593,337	2,450,659	1,041,004	281,646	2,890,558	519,825
	Form of tenancy, 1920:								
75	Share tenants....number..	228	1,070	551	512	539	71	258	313
76	Croppers....number..	818	753	1,067	682	139	95	818	137
77	Share-cash tenants....number..	3	10	5	20	8	.....	31	.....
78	Cash tenants....number..	1,436	632	635	766	155	193	2,778	62
79	Standing renters....number..	445	120	31	7	14	14	417	2
80	Unspecified....number..	26	38	29	3	39	2	65	8
	Color and nativity of tenants, 1920:								
81	Native white tenants....number..	193	1,216	1,303	964	874	150	287	519
82	Foreign-born white tenants....number..	2	1	1	2	.....	2	.....	.....
83	Negro and other nonwhite tenants....number..	2,761	1,406	1,014	1,024	20	223	4,080	3

County Table II.—LIVE STOCK ON FARMS AND RANGES, 1920; AND LIVE-STOCK PRODUCTS, 1919.

		The State.	Autauga.	Baldwin.	Barbour.	Bibb.	Blount.	Bullock.	Butler.
	DOMESTIC ANIMALS: 1920.								
1	Farms reporting domestic animals.....number..	245,574	2,402	2,042	4,153	1,769	3,884	3,596	3,478
2	Value of all domestic animals.....dollars..	107,342,204	1,099,153	1,237,915	1,629,664	742,848	1,512,992	1,690,094	1,534,859
	Horses:								
3	Total number.....	130,462	1,312	2,547	687	908	1,823	1,608	1,282
4	Colts under 1 year of age.....	6,370	76	169	20	47	60	114	50
5	Colts 1 year old and under 2 years.....	5,161	48	86	24	43	65	83	58
6	Mares 2 years old and over.....	60,133	678	1,043	280	399	821	809	636
7	Geldings 2 years old and over.....	56,170	496	1,208	326	412	828	562	528
8	Stallions 2 years old and over.....	2,628	14	41	37	7	49	40	10
9	Total value.....dollars..	14,488,541	135,549	233,733	83,493	108,692	215,834	168,405	152,054
	Mules:								
10	Total number.....	296,138	3,052	1,237	4,923	2,125	4,755	3,635	3,918
11	Mule colts under 1 year of age.....	4,533	24	108	12	33	48	49	38
12	Mule colts 1 year old and under 2 years.....	5,767	24	88	15	42	87	58	61
13	Mules 2 years old and over.....	285,538	3,004	1,041	4,896	2,050	4,620	3,528	3,819
14	Total value.....dollars..	44,611,624	432,147	177,374	841,043	275,457	773,555	518,150	581,592
	Asses and burros:								
15	Total number.....	782	9	21	3	7	5	5	1
16	Total value.....dollars..	88,173	1,990	1,305	500	2,125	510	563	400
	Cattle:								
17	Total number.....	1,044,008	11,672	23,012	17,214	7,896	10,166	20,496	17,692
18	Total value.....dollars..	32,078,763	334,339	592,907	421,413	232,938	362,093	560,093	469,636
	Beef cattle—								
19	Total number.....	322,434	6,485	14,812	6,587	1,234	699	10,103	3,461
20	Calves under 1 year of age.....	71,693	1,691	3,080	1,573	255	259	2,096	622
21	Heifers 1 year old and under 2 years.....	42,117	899	1,816	899	100	111	1,585	407
22	Cows and heifers 2 years old and over.....	128,350	3,140	6,725	2,238	512	152	3,713	1,193
23	Steers 1 year old and under 2 years.....	35,971	451	1,343	789	164	56	1,580	659
24	Steers 2 years old and over.....	35,191	191	1,610	810	172	40	970	483
25	Bulls 1 year old and over.....	9,112	113	238	278	31	81	159	97
26	Total value.....dollars..	8,895,187	107,884	325,493	156,264	31,966	14,047	262,157	85,936
	Dairy cattle—								
27	Total number.....	721,574	5,187	8,200	10,627	6,662	9,467	10,393	14,231
28	Calves under 1 year of age.....	214,219	1,703	1,985	3,736	2,117	2,233	3,515	4,254
29	Heifers 1 year old and under 2 years.....	97,051	608	1,272	1,134	1,020	1,395	1,135	1,883
30	Cows and heifers 2 years old and over.....	304,112	2,807	4,751	5,558	3,386	5,673	5,597	7,826
31	Bulls 1 year old and over.....	16,192	69	192	199	139	166	146	268
32	Total value.....dollars..	23,183,576	166,455	267,414	265,149	200,972	348,046	297,936	383,700
	Sheep:								
33	Total number.....	81,868	463	8,721	316	635	311	481	576
34	Lambs under 1 year of age.....	15,187	101	1,492	76	126	45	99	85
35	Ewes 1 year old and over.....	51,728	310	5,073	187	419	113	339	306
36	Rams 1 year old and over.....	4,989	32	216	15	48	24	33	70
37	Wethers 1 year old and over.....	9,964	20	1,940	38	42	129	10	115
38	Total value.....dollars..	484,424	1,937	42,254	1,622	2,937	1,226	2,303	1,776
	Goats:								
39	Total number.....	104,148	2,192	3,979	498	3,412	140	712	2,323
40	Total value.....dollars..	255,468	5,241	9,408	1,342	7,886	326	1,689	3,386
	Swine:								
41	Total number.....	1,496,893	20,493	21,159	33,806	11,447	9,770	24,524	38,226
42	Pigs under 6 months old.....	679,910	9,393	9,933	14,586	5,607	5,603	10,155	15,715
43	Sows and gilts for breeding, 6 months old and over.	228,281	3,731	4,546	5,759	1,957	1,015	3,773	5,777
44	Boars for breeding, 6 months old and over.....	19,373	244	319	475	107	154	286	453
45	All other hogs, 6 months old and over.....	569,329	7,125	6,367	12,986	3,776	2,998	10,310	16,281
46	Total value.....dollars..	15,335,211	187,950	180,934	280,251	112,819	159,448	438,891	326,015
	POULTRY AND BEES: 1920.								
47	Chickens.....number..	5,918,429	45,332	69,722	67,504	41,585	117,276	64,361	85,463
48	Other poultry.....number..	348,327	3,034	1,907	6,198	1,820	2,477	11,672	5,569
49	Value of all poultry.....dollars..	5,098,288	39,426	71,331	53,766	39,033	103,775	72,049	93,777
50	Bees.....number of hives..	153,766	1,651	1,133	1,424	1,455	3,192	814	2,898
51	Total value.....dollars..	384,256	4,721	4,560	2,345	2,938	7,428	4,575	5,345
	LIVE-STOCK PRODUCTS: 1919.								
	Dairy products:								
52	Milk produced (as reported).....gallons..	79,536,405	513,571	731,109	897,448	577,255	1,390,602	1,001,123	872,620
53	Milk sold.....gallons..	6,408,962	17,866	98,958	21,857	103,647	16,282	14,143	43,487
54	Cream sold.....gallons..	150,474	2,927	8,422	84	550	100	8,150	3,672
55	Butter fat sold.....pounds..	582,858	3,130	74,902	778	4,605	2,487	10,589	1,670
56	Butter made on farms.....pounds..	28,490,181	214,861	117,108	280,324	233,452	676,195	285,019	310,165
57	Butter sold.....pounds..	3,160,572	18,407	44,036	16,676	14,490	80,297	28,661	29,885
58	Cheese made on farms.....pounds..	5,210	.....	205	.....	.....	.....	104	25
59	Value of dairy products[1].....dollars..	15,229,517	102,159	148,296	122,986	139,959	261,487	139,633	145,211
60	Receipts from sale of dairy products....dollars..	4,349,004	21,671	107,251	12,208	45,836	34,819	29,449	33,189
61	Average production of milk per dairy cow...gallons..	226	148	156	179	194	294	213	126
	Eggs and chickens:								
62	Eggs produced (as reported).....dozens..	22,096,629	167,554	315,601	247,962	138,992	466,424	225,807	255,337
63	Eggs sold.....dozens..	9,399,141	59,113	161,749	46,892	50,156	260,564	72,137	98,506
64	Chickens raised (as reported).....number..	8,081,368	57,865	68,874	117,101	39,960	123,906	145,421	118,841
65	Chickens sold.....number..	1,847,273	14,785	29,975	18,032	9,576	30,614	35,147	20,181
66	Value of chickens and eggs produced.....dollars..	13,005,593	91,687	188,453	132,389	76,411	238,831	165,292	172,381
67	Receipts from sale of chickens and eggs..dollars..	4,602,124	28,787	92,720	32,430	24,221	110,858	47,317	48,211
	Honey and wax:								
68	Honey produced.....pounds..	1,347,644	18,394	12,416	12,405	15,574	24,388	12,395	18,256
69	Wax produced.....pounds..	41,272	449	499	460	599	949	767	587
70	Value of honey and wax.....dollars..	283,148	3,827	2,648	2,633	3,313	5,191	2,732	3,845
	Wool:								
71	Sheep shorn.....number..	59,205	259	6,871	212	375	134	316	317
72	Wool produced (as reported).....pounds..	209,079	921	24,544	1,379	1,178	367	1,958	870
73	Value.....dollars..	112,770	632	12,945	922	819	238	860	437

[1] Value of milk, cream, and butter fat sold, and of butter and cheese made on farms.

County Table III.—DOMESTIC ANIMALS NOT ON FARMS OR RANGES: 1920.

1	Inclosures reporting domestic animals.....	59,807	192	297	585	1,669	528	772	677
2	**Horses**, total number.....	19,149	79	192	102	314	148	111	226
3	**Mules**, total number.....	25,715	62	98	398	615	238	130	277
4	**Asses and burros**, total number.....	201	7	2	2	5	.....	1	1
5	**Cattle**, total number.....	88,029	324	1,442	634	2,213	668	1,490	1,340
6	Dairy cows.....	45,216	180	270	377	1,126	453	744	544
7	**Sheep**, total number.....	1,498	.....	60	4	3	.....	17	.....
8	**Goats**, total number.....	8,273	28	310	9	927	1	16	35
9	**Swine**, total number.....	118,293	578	1,180	1,472	4,610	692	2,091	2,078

COUNTY TABLE II.—LIVE STOCK ON FARMS AND RANGES,

		Calhoun.	Chambers.	Cherokee.	Chilton.	Choctaw.	Clarke.	Clay.	Cleburne.
	DOMESTIC ANIMALS: 1920.								
1	Farms reporting domestic animals.....number..	3,228	4,717	3,530	3,265	2,884	3,662	3,439	2,197
2	Value of all domestic animals.....dollars..	1,495,066	1,912,850	1,527,536	1,118,285	1,233,793	1,433,528	1,116,696	698,391
	Horses:								
3	Total number.....	1,639	1,865	1,560	1,586	2,194	2,674	1,696	920
4	Colts under 1 year of age.....	36	52	34	45	118	179	66	23
5	Colts 1 year old and under 2 years.....	34	47	41	59	106	96	75	15
6	Mares 2 years old and over.....	617	882	664	572	902	1,301	834	468
7	Geldings 2 years old and over.....	914	871	786	880	1,030	1,056	689	390
8	Stallions 2 years old and over.....	38	13	35	30	38	42	32	24
9	Total value.....dollars..	213,672	223,409	184,500	174,819	229,543	262,104	192,308	105,448
	Mules:								
10	Total number.....	4,667	5,539	5,221	3,255	2,353	2,859	3,888	2,620
11	Mule colts under 1 year of age.....	29	49	45	23	63	63	46	22
12	Mule colts 1 year old and under 2 years.....	78	86	45	52	52	67	84	37
13	Mules 2 years old and over.....	4,560	5,404	5,131	3,180	2,238	2,729	3,758	2,561
14	Total value.....dollars..	763,192	922,977	871,831	459,169	304,411	376,781	522,033	348,270
	Asses and burros:								
15	Total number.....	7	.....	19	5	18	8	6	1
16	Total value.....dollars..	915	.....	2,660	160	2,670	835	660	100
	Cattle:								
17	Total number.....	9,428	16,370	9,352	11,974	18,696	23,445	9,714	6,104
18	Total value.....dollars..	332,908	561,131	317,618	326,516	482,616	548,179	278,051	162,597
	Beef cattle—								
19	Total number.....	537	2,046	582	1,788	10,349	10,269	651	400
20	Calves under 1 year of age.....	173	700	186	383	2,370	2,193	294	146
21	Heifers 1 year old and under 2 years.....	137	243	116	248	1,263	1,226	67	102
22	Cows and heifers 2 years old and over.....	108	538	109	568	4,161	3,876	139	40
23	Steers 1 year old and under 2 years.....	38	233	73	305	793	1,311	47	49
24	Steers 2 years old and over.....	54	145	68	228	1,497	1,433	47	41
25	Bulls 1 year old and over.....	27	187	30	56	265	230	57	22
26	Total value.....dollars..	13,208	63,168	13,736	32,147	255,985	233,294	12,259	7,889
	Dairy cattle—								
27	Total number.....	8,891	14,324	8,770	10,186	8,347	13,176	9,063	5,704
28	Calves under 1 year of age.....	2,248	4,100	2,212	3,121	2,699	3,682	2,385	1,573
29	Heifers 1 year old and under 2 years.....	1,331	1,717	1,411	1,379	1,076	1,906	1,279	763
30	Cows and heifers 2 years old and over.....	5,109	8,172	4,894	5,489	4,337	7,336	5,150	3,193
31	Bulls 1 year old and over.....	203	335	253	197	235	252	249	175
32	Total value.....dollars..	319,700	497,963	303,882	294,369	226,631	314,885	265,792	154,708
	Sheep:								
33	Total number.....	320	141	170	317	515	1,079	151	331
34	Lambs under 1 year of age.....	61	27	27	49	63	292	29	60
35	Ewes 1 year old and over.....	214	108	118	217	347	476	110	200
36	Rams 1 year old and over.....	25	6	22	41	41	135	9	56
37	Wethers 1 year old and over.....	20	.....	3	10	64	176	3	15
38	Total value.....dollars..	1,654	1,320	962	1,291	2,039	3,878	697	1,422
	Goats:								
39	Total number.....	239	214	363	2,593	4,291	4,360	494	83
40	Total value.....dollars..	790	541	1,850	4,922	7,338	8,897	1,098	294
	Swine:								
41	Total number.....	12,169	23,060	11,131	15,332	25,228	35,596	9,521	5,921
42	Pigs under 6 months old.....	6,695	14,723	6,278	7,363	11,020	16,484	5,406	3,143
43	Sows and gilts for breeding, 6 months old and over.	1,182	1,525	1,042	2,113	4,806	7,322	966	558
44	Boars for breeding, 6 months old and over.....	162	151	134	147	235	457	97	69
45	All other hogs, 6 months old and over.....	4,130	6,661	3,677	5,709	9,167	11,333	3,052	2,151
46	Total value.....dollars..	181,935	203,472	148,115	151,408	205,176	232,854	121,849	80,260
	POULTRY AND BEES: 1920.								
47	Chickens.....number..	92,161	90,351	106,766	77,202	90,862	72,781	87,581	54,469
48	Other poultry.....number..	4,961	4,456	5,681	2,385	2,792	4,093	3,772	2,475
49	Value of all poultry.....dollars..	72,897	77,373	79,087	61,482	54,040	62,299	65,919	36,230
50	Bees.....number of hives..	3,016	1,903	2,755	3,297	1,870	5,478	4,000	2,256
51	Total value.....dollars..	5,384	3,994	5,549	7,288	3,397	10,373	8,214	3,536
	LIVE-STOCK PRODUCTS: 1919.								
	Dairy products:								
52	Milk produced (as reported).....gallons..	1,280,256	1,899,531	1,567,896	1,333,388	609,509	853,129	1,485,000	915,899
53	Milk sold.....gallons..	89,705	145,307	37,873	23,901	21,626	19,622	41,911	7,951
54	Cream sold.....gallons..	240	4,422	65	551	200	300	909	.....
55	Butter fat sold.....pounds..	2,306	2,222	2,503	3,653	645	1,311	7,874	2,334
56	Butter made on farms.....pounds..	632,894	709,088	700,359	522,530	165,480	263,286	666,561	363,519
57	Butter sold.....pounds..	118,083	108,292	44,206	61,483	15,901	16,915	48,236	31,084
58	Cheese made on farms.....pounds..	.....	.....	.....	800	25	.....	85	.....
59	Value of dairy products [1].....dollars..	344,668	359,470	292,505	218,888	70,032	101,038	260,032	129,849
60	Receipts from sale of dairy products.....dollars..	87,127	113,551	29,932	34,384	11,674	12,319	31,031	13,608
61	Average production of milk per dairy cow...gallons..	310	257	349	249	121	102	286	303
	Eggs and chickens:								
62	Eggs produced (as reported).....dozens..	361,514	355,561	395,861	386,414	180,006	241,725	338,825	206,082
63	Eggs sold.....dozens..	130,202	125,532	152,671	181,681	55,316	109,138	182,983	94,610
64	Chickens raised (as reported).....number..	154,545	178,750	167,730	104,876	77,182	88,753	138,492	91,689
65	Chickens sold.....number..	28,054	40,605	30,001	33,536	14,960	17,548	42,917	20,409
66	Value of chickens and eggs produced.....dollars..	234,766	212,015	220,135	185,917	120,629	125,279	202,921	124,156
67	Receipts from sale of chickens and eggs..dollars..	70,690	64,850	67,678	79,182	31,059	44,656	92,224	45,546
	Honey and wax:								
68	Honey produced.....pounds..	22,422	17,188	17,769	40,102	9,923	49,036	35,748	16,773
69	Wax produced.....pounds..	188	585	298	548	417	1,923	1,035	511
70	Value of honey and wax.....dollars..	4,546	3,631	3,652	8,201	2,123	10,442	7,492	3,524
	Wool:								
71	Sheep shorn.....number..	317	122	144	203	397	629	135	239
72	Wool produced (as reported).....pounds..	964	480	508	740	969	1,764	356	689
73	Value.....dollars..	738	172	298	391	588	915	197	434

[1] Value of milk, cream, and butter fat sold, and of butter and cheese made on farms.

COUNTY TABLE III.—DOMESTIC ANIMALS

1	Inclosures reporting domestic animals.....	2,356	750	310	601	260	408	195	146
2	**Horses**, total number.....	441	113	87	149	130	125	155	69
3	**Mules**, total number.....	595	142	163	305	492	240	336	154
4	**Asses and burros**, total number.....	5	.....	1	1	2	.....	1	.....
5	**Cattle**, total number.....	1,876	880	500	928	1,388	1,155	455	247
6	Dairy cows.....	1,262	574	295	498	200	327	200	128
7	**Sheep**, total number.....	3	3	54	.....	.....	2	.....	.....
8	**Goats**, total number.....	55	6	31	110	19	68	47	.....
9	**Swine**, total number.....	3,422	896	703	1,056	1,092	1,450	441	181

1920; AND LIVE-STOCK PRODUCTS, 1919—Continued.

Coffee.	Colbert.	Conecuh.	Coosa.	Covington.	Crenshaw.	Cullman.	Dale.	Dallas.	Dekalb.	Elmore.	Escambia.	
4,640	2,809	3,552	1,955	4,168	3,507	5,300	3,313	6,790	5,532	3,562	2,014	1
2,312,371	1,466,787	1,365,128	768,534	2,030,879	1,476,482	2,148,900	1,510,153	3,274,332	2,121,800	1,416,104	938,726	2
744	2,260	1,204	986	995	1,014	2,276	547	4,139	3,317	1,772	1,316	3
24	142	19	29	29	40	92	34	223	92	74	34	4
34	98	29	30	28	52	78	32	170	177	56	50	5
387	1,144	541	403	401	471	853	293	2,199	1,496	894	550	6
220	837	595	517	496	402	1,224	161	1,476	1,507	728	657	7
79	39	20	7	41	49	29	27	71	45	20	25	8
97,729	233,974	130,364	108,860	130,230	107,997	270,089	62,662	548,748	376,517	175,768	127,087	9
5,081	4,901	3,518	2,135	5,063	4,098	6,920	4,516	6,683	6,803	4,144	1,921	10
11	128	11	29	23	19	41	7	92	118	32	18	11
28	110	44	26	61	20	71	24	146	135	76	19	12
5,942	4,663	3,463	2,080	4,979	4,059	6,808	4,485	6,445	6,550	4,036	1,884	13
1,154,273	671,904	577,719	273,429	867,449	614,215	1,165,522	730,235	1,098,613	969,809	599,888	301,337	14
3	8	10	1	10	10	20	.....	12	20	2	4	15
360	400	860	150	1,950	2,290	1,678	.....	1,645	2,438	200	300	16
13,610	14,150	17,069	10,587	19,156	13,961	14,123	9,165	31,907	15,885	14,909	15,824	17
470,093	401,055	408,043	287,824	549,839	374,826	504,453	279,902	1,212,820	544,411	444,595	336,388	18
2,030	4,279	6,494	1,633	6,170	4,842	652	1,694	11,294	1,744	3,452	11,543	19
361	1,038	1,592	344	1,043	1,077	318	370	2,697	612	656	2,151	20
310	513	780	199	737	679	49	264	1,773	260	519	1,405	21
532	1,342	2,943	389	2,175	1,829	99	459	4,740	281	963	5,445	22
483	759	451	302	1,031	705	76	203	875	237	618	1,334	23
231	490	573	286	1,043	351	81	205	864	252	516	994	24
113	137	155	113	141	201	29	193	345	102	180	214	25
77,339	96,660	124,411	39,845	170,994	113,915	13,500	45,150	416,931	36,959	96,518	219,625	26
11,580	9,871	10,575	8,954	12,986	9,119	13,471	7,471	20,613	14,141	11,457	4,281	27
3,804	3,117	3,403	2,853	3,853	3,310	3,013	2,421	6,262	3,537	3,779	1,182	28
1,610	1,282	1,551	1,217	2,027	1,147	2,060	977	2,562	2,386	1,402	724	29
5,852	5,357	5,363	4,516	6,808	4,448	8,162	3,848	11,321	7,968	6,038	2,256	30
314	115	258	368	298	214	236	225	468	250	238	119	31
392,754	304,395	283,632	247,979	378,845	260,911	490,953	234,752	795,889	507,452	348,077	116,763	32
39	370	762	100	3,241	26	236	79	915	2,105	506	2,626	33
2	92	128	21	533	3	66	12	142	470	160	257	34
27	218	420	71	1,474	10	130	35	714	1,193	319	1,802	35
7	53	97	8	229	5	28	16	50	112	26	135	36
3	7	117	.....	1,005	8	12	16	9	330	1	432	37
284	3,429	3,993	406	15,573	182	1,061	281	7,962	12,243	2,058	11,935	38
545	586	2,614	452	3,109	733	244	390	2,949	754	697	1,815	39
1,227	1,734	4,717	1,116	5,941	1,465	595	884	10,923	1,700	1,266	2,584	40
51,890	16,008	30,101	8,460	50,636	38,889	12,822	41,104	37,289	16,402	15,714	21,324	41
21,302	7,406	12,772	4,144	22,034	15,478	7,072	17,435	15,587	9,311	7,012	8,778	42
7,924	2,301	5,779	874	8,061	5,651	846	6,358	8,164	1,869	1,906	4,608	43
731	157	469	79	652	439	91	655	717	143	161	305	44
21,933	6,144	11,081	3,363	19,889	17,321	4,813	16,656	12,821	5,079	6,635	7,633	45
588,405	154,231	239,432	96,749	459,897	375,507	205,502	436,189	393,621	214,682	192,329	159,095	46
92,898	71,719	82,763	53,288	95,599	84,251	142,142	70,455	127,958	171,642	84,181	43,753	47
4,479	5,491	2,965	2,591	4,056	2,941	3,484	3,327	15,218	4,753	4,062	2,598	48
70,121	60,412	80,815	43,380	78,819	55,661	136,915	54,915	131,107	141,951	71,212	36,066	49
2,600	1,503	1,772	2,270	4,291	2,334	3,768	1,897	1,157	2,899	1,738	1,851	50
4,872	2,906	5,596	4,095	11,072	4,351	9,070	2,759	3,305	7,525	3,634	4,166	51
1,164,140	1,047,425	793,414	802,072	1,057,833	1,024,932	2,391,580	666,054	1,676,596	2,449,444	1,036,130	359,612	52
34,907	74,084	13,940	8,611	44,492	25,957	26,924	13,760	339,841	27,153	27,582	28,145	53
28	35	530	790	105	.....	1,025	50	9,302	2,093	170	500	54
3,941	1,283	243	2,558	1,198	1,216	5,611	1,300	19,597	2,838	2,763	90	55
410,755	331,500	240,705	359,662	316,757	361,736	985,689	259,548	275,405	1,038,681	422,088	85,977	56
24,061	42,992	21,741	41,397	34,766	23,024	75,779	14,345	51,490	87,473	58,618	17,383	57
.....	.....	125	.....	.....	.....	.....	160	2	.....	140	100	58
162,473	217,055	97,637	154,643	144,036	171,828	397,432	94,623	270,431	374,150	175,859	57,057	59
19,390	58,357	12,164	21,093	28,515	16,047	42,316	8,762	156,175	41,364	33,946	20,017	60
234	200	143	190	175	220	311	222	170	331	213	137	61
350,424	250,614	217,441	269,075	349,594	281,001	645,759	244,355	277,712	629,957	301,475	131,599	62
98,028	103,924	82,360	132,779	122,931	141,620	366,483	84,983	72,478	348,523	122,577	42,831	63
125,310	89,367	113,688	94,455	124,735	118,919	156,573	106,298	176,775	243,183	129,973	48,779	64
17,381	14,117	23,781	29,737	31,999	27,312	127,844	19,062	28,281	81,330	37,605	10,030	65
212,106	143,841	140,906	140,603	205,193	159,325	302,373	148,986	205,534	333,786	179,186	77,131	66
48,658	46,170	42,385	60,869	65,139	62,633	260,222	40,554	43,566	161,710	64,335	21,730	67
21,174	9,167	19,536	24,982	42,562	17,374	28,722	15,829	9,151	22,876	16,569	14,563	68
906	182	783	593	1,593	596	305	634	730	260	538	368	69
4,564	1,893	4,165	5,192	9,038	3,672	5,845	3,375	2,071	4,661	3,492	3,034	70
44	180	503	65	2,741	14	192	57	685	1,611	284	1,600	71
170	804	1,921	136	9,095	78	616	142	3,106	5,014	1,352	5,755	72
68	371	1,048	100	5,761	39	407	47	1,785	3,058	465	2,927	73

NOT ON FARMS OR RANGES: 1920—Continued.

424	539	229	150	856	183	553	494	506	555	369	819	1
65	346	136	132	198	53	237	89	275	159	97	190	2
343	317	303	252	343	109	311	290	494	163	239	95	3
.....	3	1	3	2	.....	1	2	.....	5	2	.....	4
846	671	917	458	1,410	868	556	601	1,040	768	634	1,367	5
334	474	247	184	749	158	430	344	401	489	278	619	6
.....	1	7	2	3	1	16	.....	5	57	11	.....	7
18	24	88	3	55	5	48	12	15	1	28	38	8
1,292	335	800	454	2,229	869	553	1,550	521	958	956	2,337	9

COUNTY TABLE II.—LIVE STOCK ON FARMS AND RANGES,

		Etowah.	Fayette.	Franklin.	Geneva.	Greene.	Hale.	Henry.	Houston.
	DOMESTIC ANIMALS: 1920.								
1	Farms reporting domestic animals.....number..	3,668	2,755	3,071	4,024	2,946	3,536	3,367	4,450
2	Value of all domestic animals.....dollars..	1,576,761	943,078	1,301,804	2,132,723	1,383,860	1,848,082	1,354,576	2,092,838
	Horses:								
3	Total number.....	1,814	1,175	1,544	927	2,185	1,987	612	1,529
4	Colts under 1 year of age.....	65	55	87	21	116	119	11	59
5	Colts 1 year old and under 2 years.....	51	37	70	30	85	90	14	88
6	Mares 2 years old and over.....	797	615	710	455	1,058	862	357	819
7	Geldings 2 years old and over.....	365	443	650	384	894	876	211	522
8	Stallions 2 years old and over.....	36	25	27	37	32	40	19	41
9	Total value.....dollars..	218,096	112,420	173,365	129,006	255,136	213,180	73,125	195,250
	Mules:								
10	Total number.....	4,813	3,730	4,427	5,169	3,320	4,167	4,398	5,533
11	Mule colts under 1 year of age.....	51	35	94	18	71	71	27	40
12	Mule colts 1 year old and under 2 years.....	82	69	59	52	116	81	53	102
13	Mules 2 years old and over.....	4,680	3,626	4,274	5,099	3,133	4,015	4,318	5,391
14	Total value.....dollars..	792,934	491,747	686,077	1,003,791	447,256	552,580	743,891	933,328
	Asses and burros:								
15	Total number.....	6	19	25	4	11	18	3	2
16	Total value.....dollars..	565	1,331	2,650	475	1,524	3,265	215	100
	Cattle:								
17	Total number.....	9,853	8,919	11,007	13,956	16,505	22,165	9,823	13,762
18	Total value.....dollars..	410,602	221,861	290,116	431,480	488,093	866,610	261,143	433,240
	Beef cattle—								
19	Total number.....	608	1,281	1,056	3,187	6,952	11,326	3,133	2,903
20	Calves under 1 year of age.....	192	384	136	490	1,528	2,369	910	498
21	Heifers 1 year old and under 2 years.....	83	170	164	585	664	1,215	506	310
22	Cows and heifers 2 years old and over.....	173	512	172	1,084	3,179	4,437	959	1,289
23	Steers 1 year old and under 2 years.....	83	120	362	527	471	1,243	395	325
24	Steers 2 years old and over.....	38	42	135	356	927	1,899	125	298
25	Bulls 1 year old and over.....	39	53	87	145	183	163	238	183
26	Total value.....dollars..	15,823	30,743	16,947	88,106	226,648	482,308	70,699	93,689
	Dairy cattle—								
27	Total number.....	9,245	7,638	9,951	10,769	9,553	10,839	6,690	10,859
28	Calves under 1 year of age.....	2,065	2,372	3,121	3,323	2,825	3,104	2,091	3,511
29	Heifers 1 year old and under 2 years.....	1,553	1,054	1,306	1,452	1,493	1,367	820	1,477
30	Cows and heifers 2 years old and over.....	5,408	3,995	5,281	5,534	4,934	6,117	3,595	5,675
31	Bulls 1 year old and over.....	219	217	243	460	301	251	184	196
32	Total value.....dollars..	394,779	191,118	273,169	343,374	261,445	384,302	190,444	339,551
	Sheep:								
33	Total number.....	306	329	437	1,189	1,908	4,146	33	133
34	Lambs under 1 year of age.....	45	71	69	272	583	604	2	33
35	Ewes 1 year old and over.....	237	196	307	534	1,214	3,372	25	64
36	Rams 1 year old and over.....	24	45	47	98	74	134	4	13
37	Wethers 1 year old and over.....	.....	17	14	285	37	36	2	23
38	Total value.....dollars..	1,548	1,208	1,644	5,404	16,816	46,648	154	959
	Goats:								
39	Total number.....	181	288	547	1,259	1,477	1,860	63	651
40	Total value.....dollars..	846	677	1,116	2,670	3,951	4,708	99	1,148
	Swine:								
41	Total number.....	9,743	9,077	13,648	55,574	17,154	16,955	32,506	55,120
42	Pigs under 6 months old.....	5,503	4,812	6,502	24,760	5,994	7,334	14,751	27,339
43	Sows and gilts for breeding, 6 months old and over.	954	991	1,753	9,468	3,178	2,611	5,454	8,710
44	Boars for breeding, 6 months old and over.....	127	106	103	934	315	178	469	743
45	All other hogs, 6 months old and over.....	3,159	3,168	5,290	20,412	7,667	6,832	11,832	18,328
46	Total value.....dollars..	152,170	113,834	146.836	559,897	171,084	161,091	275,949	528,813
	POULTRY AND BEES: 1920.								
47	Chickens.....number..	111,592	71,990	85,672	99,180	51,251	57,492	55,710	104,420
48	Other poultry.....number..	4,589	3,146	5,226	5,504	6,840	10,569	3,723	5,885
49	Value of all poultry.....dollars..	104,317	47,166	67,689	81,817	49,914	53,817	38,009	83,927
50	Bees.....number of hives..	2,532	2,784	2,729	3,458	459	1,502	1,508	1,960
51	Total value.....dollars..	4,934	6,187	7,053	6,120	2,028	4,621	2,391	4,081
	LIVE-STOCK PRODUCTS: 1919.								
	Dairy products:								
52	Milk produced (as reported).....gallons..	1,438,996	952,116	1,129,734	1,025,320	844,316	1,213,305	712,712	928,902
53	Milk sold.....gallons..	136,590	30,163	20,707	30,829	16,047	89,556	3,967	74,257
54	Cream sold.....gallons..	.....	.....	123	401	2,935	6,533	.....	925
55	Butter fat sold.....pounds..	2,490	2,990	1,256	2,065	12,957	71,167	1,421	1,858
56	Butter made on farms.....pounds..	661,826	440,654	468,549	340,306	172,643	236,998	206,916	284,631
57	Butter sold.....pounds..	98,229	29,971	14,811	35,890	27,616	28,461	9,984	38,538
58	Cheese made on farms.....pounds..	.....	.....	100	.....	.....	.....	.....	25
59	Value of dairy products[1].....dollars..	354,467	204,905	217,145	147,481	81,616	177,337	80,178	156,575
60	Receipts from sale of dairy products.....dollars..	106,207	24,275	12,934	25,726	23,652	87,759	5,382	48,837
61	Average production of milk per dairy cow...gallons..	305	241	241	205	161	203	209	227
	Eggs and chickens:								
62	Eggs produced (as reported).....dozens..	394,476	302,282	315,189	510,023	158,238	164,621	138,412	298,139
63	Eggs sold.....dozens..	36,424	155,604	141,867	174,218	36,391	53,121	26,358	124,756
64	Chickens raised (as reported).....number..	172,378	106,130	121,716	196,862	84,406	99,447	87,800	91,738
65	Chickens sold.....number..	33,307	26,277	23,395	31,604	9,504	14,921	13,806	17,443
66	Value of chickens and eggs produced.....dollars..	305,339	166,293	175,325	289,557	106,553	120,202	101,393	171,317
67	Receipts from sale of chickens and eggs..dollars..	39,223	68,980	61,719	77,686	19,099	29,746	17,723	59,603
	Honey and wax:								
68	Honey produced.....pounds..	12,805	23,489	22,824	32,344	14,450	15,239	11,116	15,721
69	Wax produced.....pounds..	167	.....	250	1,602	322	392	302	634
70	Value of honey and wax.....dollars..	2,616	4,698	4,648	6,998	2,996	3,177	2,323	3,353
	Wool:								
71	Sheep shorn.....number..	206	259	312	1,030	1,002	2,154	3	98
72	Wool produced (as reported).....pounds..	627	606	635	2,718	4,526	8,601	18	370
73	Value.....dollars..	465	336	395	1,515	2,015	4,157	8	178

[1] Value of milk, cream, and butter fat sold, and of butter and cheese made on farms.

COUNTY TABLE III.—DOMESTIC ANIMALS

1	Inclosures reporting domestic animals.....	2,243	442	618	778	225	527	243	594
2	**Horses**, total number.....	674	145	189	124	112	150	72	149
3	**Mules**, total number.....	439	175	269	542	339	241	160	317
4	**Asses and burros**, total number.....	2	1	2	1	.....	.....	1	18
5	**Cattle**, total number.....	2,158	594	897	1,332	518	1,120	356	1,375
6	Dairy cows.....	1,560	349	519	612	127	514	181	908
7	**Sheep**, total number.....	4	.....	.....	.....	.....	.....	.....	4
8	**Goats**, total number.....	62	2	129	37	72	74	7	11
9	**Swine**, total number.....	3,326	587	1,318	4,703	488	1,083	922	2,217

1920; AND LIVE-STOCK PRODUCTS, 1919—Continued.

Jackson.	Jefferson.	Lamar.	Lauderdale.	Lawrence.	Lee.	Limestone.	Lowndes.	Macon.	Madison.	Marengo.	Marion.	
5,386	3,547	2,670	4,824	4,372	3,383	5,062	4,606	3,761	5,823	5,306	3,454	1
2,662,241	1,818,153	975,006	1,979,052	2,117,147	1,370,844	2,170,518	2,052,286	1,336,592	2,807,442	2,513,341	1,284,357	2
3,731	1,728	1,300	3,297	3,116	1,269	4,584	3,472	1,591	5,122	3,736	1,446	3
209	56	39	225	170	55	308	300	68	289	223	77	4
171	47	32	165	130	45	184	201	48	241	205	46	5
1,819	782	607	1,525	1,694	554	2,005	1,779	615	2,280	1,554	676	6
1,477	792	593	1,282	1,084	578	2,050	1,140	776	2,239	1,711	589	7
55	51	29	100	38	37	37	52	84	73	43	58	8
396,445	195,698	134,031	316,428	371,990	161,890	499,860	359,470	184,853	521,847	410,541	138,491	9
8,385	3,571	3,505	7,488	7,277	3,844	6,958	4,441	3,642	9,283	5,520	4,559	10
213	50	62	162	211	29	265	123	27	288	127	54	11
208	243	83	181	149	65	256	131	34	223	111	46	12
7,964	3,278	3,360	7,145	6,917	3,750	6,437	4,187	3,581	8,772	5,282	4,459	13
1,268,984	475,076	502,945	995,555	1,111,253	636,142	937,549	568,933	556,039	1,271,402	727,731	662,332	14
90	13	20	20	21	1	34	8	5	19	13	19	15
2,432	835	1,131	2,211	2,370	350	5,640	1,515	1,000	2,975	2,575	2,190	16
20,560	18,616	8,508	14,509	14,303	12,793	14,908	27,739	14,801	19,493	38,044	9,616	17
675,958	872,130	227,861	474,208	435,809	414,472	492,376	847,638	140,116	716,647	1,124,896	328,344	18
6,809	1,465	635	2,159	1,630	3,048	2,607	13,253	4,588	4,146	20,180	445	19
1,856	320	186	667	407	609	906	3,018	1,147	1,075	4,145	173	20
840	268	103	325	233	412	393	1,785	708	684	2,619	51	21
1,996	627	141	518	525	1,015	801	5,941	1,470	1,224	9,328	131	22
1,147	90	68	446	255	460	348	1,118	444	637	1,910	26	23
855	80	69	148	124	480	94	1,131	713	440	1,760	24	24
115	80	68	55	86	72	65	260	106	86	418	40	25
179,330	53,246	12,231	49,491	44,081	79,908	72,673	409,034	131,296	154,157	586,210	8,576	26
13,751	17,151	7,873	12,350	12,673	9,745	12,301	14,486	10,213	15,347	17,864	9,171	27
3,639	3,614	2,394	3,481	4,017	3,149	4,634	4,668	3,354	4,423	4,981	2,467	28
1,856	2,573	991	1,769	1,556	1,232	1,062	1,644	1,183	2,009	2,406	1,165	29
8,018	10,604	4,274	6,849	6,834	5,191	6,462	7,948	5,296	8,695	10,162	5,359	30
238	360	214	251	256	173	143	226	380	220	315	180	31
496,619	818,884	215,630	424,717	391,728	334,564	419,703	438,604	308,820	562,490	538,686	319,768	32
2,648	1,058	93	1,149	392	11	781	1,300	42	525	2,707	318	33
551	241	23	219	84	3	171	198	5	105	397	64	34
1,630	675	50	822	269	8	557	1,023	13	393	1,960	201	35
267	106	16	93	32	.....	46	63	3	27	189	39	36
200	36	4	15	7	.....	7	16	21	.....	161	14	37
15,771	7,427	390	7,039	2,518	65	4,914	8,639	335	4,112	20,410	1,306	38
2,516	4,803	186	840	121	195	1,083	2,730	414	1,509	5,570	27	39
5,764	19,045	606	2,504	387	496	3,322	6,840	762	5,050	15,003	82	40
37,634	20,470	8,164	19,117	17,193	13,912	22,364	30,304	16,133	27,308	26,385	11,633	41
18,103	10,696	4,736	8,368	8,275	7,212	11,623	11,189	5,909	14,203	9,838	5,603	42
4,922	3,383	732	2,228	2,277	1,334	2,884	5,039	2,136	3,634	5,691	1,187	43
243	317	94	202	188	113	253	419	196	312	426	106	44
14,366	6,074	2,602	8,319	6,453	5,253	7,604	13,657	7,892	9,159	10,430	4,677	45
296,887	247,942	108,042	181,107	192,820	157,429	226,857	259,251	153,487	285,409	212,185	151,612	46
172,871	99,332	75,792	158,515	129,714	67,877	133,505	81,843	55,288	185,200	94,301	85,605	47
9,253	2,270	3,114	8,037	7,874	2,115	8,291	13,134	5,075	8,533	8,802	3,268	48
136,037	99,497	51,698	134,758	106,317	73,141	104,226	82,834	52,864	157,539	75,169	57,507	49
5,349	3,159	1,899	2,283	1,784	474	1,783	2,399	581	1,909	2,687	3,761	50
13,969	9,662	4,812	5,023	3,598	1,181	4,007	17,995	1,271	5,222	8,721	9,567	51
1,839,847	2,737,936	915,741	1,683,938	1,752,797	1,078,786	1,467,129	1,175,231	888,310	1,614,476	1,086,327	1,254,990	52
34,559	2,147,209	6,426	62,707	29,244	127,045	13,494	236,745	23,382	28,815	61,740	13,433	53
30	5,604	300	1,540	.....	1,458	323	10,345	7,015	3,018	13,064	5	54
3,478	45,512	1,387	6,625	3,912	4,305	3,581	5,520	17,261	21,662	28,087	2,127	55
565,811	696,713	496,240	597,186	536,833	365,896	560,890	187,493	222,407	604,685	189,777	514,532	56
37,781	242,883	30,260	59,538	28,302	96,048	36,082	23,655	23,976	63,357	9,390	19,094	57
150	85	25	.....	30	.....	100	50	.....	110	75	20	58
265,456	1,389,096	205,569	342,225	272,250	262,136	230,009	175,490	128,151	322,598	134,961	188,955	59
27,728	1,130,843	14,422	62,814	20,958	114,774	19,978	100,100	36,961	52,007	60,943	10,535	60
241	342	252	291	274	287	259	174	195	231	123	270	61
714,562	431,120	307,703	617,625	572,152	377,923	477,958	203,681	142,796	591,284	253,475	297,273	62
430,986	180,996	145,745	353,892	260,574	94,296	217,949	104,933	42,551	312,325	62,843	146,389	63
157,326	111,966	88,931	153,985	125,988	89,929	168,726	107,750	100,088	191,187	99,635	113,154	64
39,086	28,527	19,324	36,365	21,563	25,239	30,584	38,362	14,384	32,564	14,641	27,780	65
342,919	304,013	161,464	308,509	253,642	217,364	268,239	124,086	106,308	346,870	136,996	161,045	66
172,261	112,836	63,243	138,287	105,778	55,854	95,234	55,227	23,803	136,253	28,600	63,868	67
54,675	22,412	17,202	15,215	11,895	5,470	14,586	18,236	6,152	14,076	21,714	35,975	68
2,171	471	447	190	270	138	398	648	212	388	1,160	577	69
11,651	4,637	3,588	3,106	2,468	1,140	3,048	3,861	1,300	2,943	4,726	7,385	70
1,833	755	105	787	242	4	528	1,124	10	390	1,704	300	71
5,842	1,890	203	2,263	865	25	1,841	6,307	30	1,718	7,032	813	72
3,203	901	114	1,528	424	8	878	2,700	18	822	3,483	532	73

NOT ON FARMS OR RANGES: 1920—Continued.

670	12,466	302	582	129	971	265	82	172	894	934	387	1
248	3,097	170	311	101	89	141	28	76	439	304	71	2
210	3,645	251	368	46	276	73	37	107	288	410	219	3
3	23	3	19	1	.....	9	.....	3	8	8	.....	4
953	12,842	417	764	212	622	281	255	297	1,284	1,828	457	5
537	7,615	261	536	117	416	204	97	161	937	819	309	6
1	108	5	4	.....	.....	.....	2	.....	.....	14	.....	7
48	2,719	.....	15	1	36	1	.....	2	4	14	2	8
2,074	21,916	476	241	205	1,473	287	187	494	575	1,023	540	9

COUNTY TABLE II.—LIVE STOCK ON FARMS AND RANGES,

		Marshall.	Mobile.	Monroe.	Montgomery.	Morgan.	Perry.	Pickens.	Pike.
	DOMESTIC ANIMALS: 1920.								
1	Farms reporting domestic animals.....number..	5,192	1,159	4,264	4,391	4,124	3,936	3,216	4,342
2	Value of all domestic animals.....dollars..	2,196,354	906,265	1,782,946	2,044,219	1,973,593	1,682,681	1,382,941	2,313,707
	Horses:								
3	Total number.....	2,355	1,598	2,034	2,678	2,776	2,133	2,111	1,076
4	Colts under 1 year of age.....	117	39	81	130	82	100	112	140
5	Colts 1 year old and under 2 years.....	63	36	75	120	111	70	86	50
6	Mares 2 years old and over.....	987	697	1,018	1,400	1,106	1,130	1,056	497
7	Geldings 2 years old and over.....	1,082	790	809	986	1,439	790	815	348
8	Stallions 2 years old and over.....	106	36	51	42	38	43	42	41
9	Total value.....dollars..	278,263	129,428	227,722	268,964	322,560	249,965	218,371	119,796
	Mules:								
10	Total number.....	7,343	793	4,023	5,163	6,310	4,501	4,116	5,547
11	Mule colts under 1 year of age.....	126	10	43	54	105	156	86	40
12	Mule colts 1 year old and under 2 years.....	110	9	92	126	151	110	143	22
13	Mules 2 years old and over.....	7,107	774	3,888	4,983	6,054	4,235	3,887	5,485
14	Total value.....dollars..	1,182,398	105,497	645,472	656,102	1,004,092	574,543	584,710	1,023,453
	Asses and burros:								
15	Total number.....	17	6	17	.....	7	21	26	8
16	Total value.....dollars..	1,828	515	1,880	.....	525	2,965	2,784	1,280
	Cattle:								
17	Total number.....	13,594	14,748	25,591	25,875	12,243	19,711	14,088	17,236
18	Total value.....dollars..	503,107	505,607	651,819	788,360	452,671	672,576	356,231	532,220
	Beef cattle—								
19	Total number.....	745	9,446	11,103	8,695	1,384	4,458	3,344	6,032
20	Calves under 1 year of age.....	289	1,733	2,396	1,606	392	1,195	825	1,650
21	Heifers 1 year old and under 2 years.....	108	1,178	1,866	1,314	168	557	477	829
22	Cows and heifers 2 years old and over.....	152	4,968	4,122	3,799	470	1,720	1,248	1,861
23	Steers 1 year old and under 2 years.....	129	566	1,148	935	166	481	383	924
24	Steers 2 years old and over.....	47	826	1,335	873	110	357	306	640
25	Bulls 1 year old and over.....	20	175	236	168	78	148	105	128
26	Total value.....dollars..	14,131	225,605	260,454	255,558	46,320	130,381	79,711	188,953
	Dairy cattle—								
27	Total number.....	12,849	5,302	14,488	17,180	10,859	15,253	10,744	11,204
28	Calves under 1 year of age.....	3,471	776	4,173	5,573	3,387	4,604	3,738	3,755
29	Heifers 1 year old and under 2 years.....	1,787	728	2,034	2,053	1,410	1,872	1,375	1,411
30	Cows and heifers 2 years old and over.....	7,415	3,700	8,029	9,259	5,833	8,393	5,400	5,736
31	Bulls 1 year old and over.....	176	98	252	295	229	384	231	302
32	Total value.....dollars..	488,976	280,002	391,365	532,802	406,351	542,195	276,520	343,267
	Sheep:								
33	Total number.....	417	8,499	1,179	1,392	301	2,158	670	1
34	Lambs under 1 year of age.....	57	1,596	126	250	62	280	108	.....
35	Ewes 1 year old and over.....	306	5,464	882	666	174	1,763	495	.....
36	Rams 1 year old and over.....	34	244	57	55	58	101	29	1
37	Wethers 1 year old and over.....	20	1,195	114	421	7	14	38	.....
38	Total value.....dollars..	2,471	50,742	4,078	10,001	1,767	16,106	4,900	4
	Goats:								
39	Total number.....	1,157	4,743	3,765	1,823	267	1,339	1,292	514
40	Total value.....dollars..	2,842	9,661	5,364	3,395	727	2,939	3,895	1,680
	Swine:								
41	Total number.....	15,814	10,765	31,409	30,966	13,511	19,229	16,890	56,307
42	Pigs under 6 months old.....	8,217	5,048	12,484	10,924	7,576	8,344	7,617	22,030
43	Sows and gilts for breeding, 6 months old and over.	1,586	1,864	5,647	5,245	1,605	2,995	2,114	7,750
44	Boars for breeding, 6 months old and over.....	124	226	409	485	137	260	241	720
45	All other hogs, 6 months old and over.....	5,887	3,627	12,869	14,312	4,193	7,630	6,918	25,807
46	Total value.....dollars..	225,445	104,815	246,611	317,397	191,251	163,587	212,050	635,274
	POULTRY AND BEES: 1920.								
47	Chickens.....number..	171,292	40,409	95,328	99,299	130,776	70,936	72,410	86,700
48	Other poultry.....number..	6,012	1,049	5,369	13,048	5,084	7,363	4,338	5,971
49	Value of all poultry.....dollars..	154,308	47,118	78,519	110,788	124,949	70,269	59,408	67,381
50	Bees.....number of hives..	3,077	988	2,480	2,155	2,793	1,603	1,366	2,176
51	Total value.....dollars..	7,470	4,974	4,800	16,014	6,477	4,814	5,886	3,733
	LIVE-STOCK PRODUCTS: 1919.								
	Dairy products:								
52	Milk produced (as reported).....gallons..	2,146,519	596,557	974,177	1,574,836	1,575,823	1,320,554	1,056,958	1,396,843
53	Milk sold.....gallons..	29,318	471,062	34,738	291,847	33,186	141,632	26,760	32,734
54	Cream sold.....gallons..	246	1,033	.....	2,518	895	16,977	2,010	311
55	Butter fat sold.....pounds..	3,957	717	2,049	3,492	5,705	94,197	3,938	2,803
56	Butter made on farms.....pounds..	993,145	64,753	261,628	308,718	973,851	301,310	415,824	430,998
57	Butter sold.....pounds..	111,563	19,871	17,596	60,345	71,695	37,106	42,081	43,789
58	Cheese made on farms.....pounds..	270	220	.....	1,425	.....	.....	.....	328
59	Value of dairy products [1].....dollars..	378,042	271,384	117,827	253,243	471,090	254,729	187,827	191,412
60	Receipts from sale of dairy products....dollars..	51,486	247,142	17,706	135,769	47,036	125,310	26,976	32,622
61	Average production of milk per dairy cow..gallons..	308	238	130	180	324	168	216	249
	Eggs and chickens:								
62	Eggs produced (as reported).....dozens..	690,463	166,083	352,080	427,861	688,825	182,937	283,363	314,542
63	Eggs sold.....dozens..	357,932	97,339	120,954	205,104	340,800	76,782	122,210	101,953
64	Chickens raised (as reported).....number..	187,421	41,635	160,920	164,329	154,774	115,471	106,974	141,033
65	Chickens sold.....number..	41,526	15,967	23,180	58,068	38,493	29,170	16,927	27,595
66	Value of chickens and eggs produced.....dollars..	364,670	107,218	222,696	267,758	345,638	136,009	172,238	212,608
67	Receipts from sale of chickens and eggs..dollars..	148,147	55,735	56,499	115,688	143,578	45,913	56,303	57,192
	Honey and wax:								
68	Honey produced.....pounds..	17,078	16,299	19,064	27,347	16,350	17,660	13,891	20,148
69	Wax produced.....pounds..	683	593	2,191	800	272	668	308	783
70	Value of honey and wax.....dollars..	3,641	3,456	4,536	5,733	3,360	3,752	2,880	4,288
	Wool:								
71	Sheep shorn.....number..	301	7,058	594	390	219	1,466	323	.....
72	Wool produced (as reported).....pounds..	1,001	25,369	2,064	1,774	762	6,003	827	.....
73	Value.....dollars..	628	13,836	1,560	747	487	2,607	439	.....

[1] Value of milk, cream, and butter fat sold, and of butter and cheese made on farms.

COUNTY TABLE III.—DOMESTIC ANIMALS

1	Inclosures reporting domestic animals.....	715	2,655	268	1,809	1,023	409	663	646
2	**Horses**, total number.....	264	1,720	116	1,340	526	205	237	125
3	**Mules**, total number.....	357	627	330	1,161	333	327	977	453
4	**Asses and burros**, total number.....	3	4	.....	6	.....	.....	.....	2
5	**Cattle**, total number.....	787	4,216	1,153	1,997	1,386	604	1,406	1,355
6	Dairy cows.....	592	1,901	393	1,276	912	350	705	619
7	**Sheep**, total number.....	32	272	.....	6	1	11	.....	12
8	**Goats**, total number.....	13	899	15	174	28	13	.....	88
9	**Swine**, total number.....	986	3,577	650	1,007	1,398	717	1,694	2,084

1920; AND LIVE-STOCK PRODUCTS, 1919—Continued.

Randolph.	Russell.	St. Clair.	Shelby.	Sumter.	Talladega.	Tallapoosa.	Tuscaloosa.	Walker.	Washington.	Wilcox.	Winston.	
4,085	3,228	2,647	2,414	3,584	3,977	3,848	4,152	2,889	1,358	5,053	2,136	1
1,320,576	1,211,370	1,037,895	1,134,073	2,014,968	1,651,826	1,432,171	1,709,673	1,202,713	810,341	2,208,011	791,314	2
1,838	1,107	1,287	1,396	3,883	2,195	1,678	1,904	1,709	1,403	3,253	1,012	3
69	48	26	57	318	49	72	75	62	49	212	59	4
58	26	32	49	195	51	52	44	50	55	187	57	5
829	497	501	626	1,864	875	738	726	785	653	1,591	456	6
864	511	679	633	1,460	1,169	794	1,020	778	618	1,216	417	7
18	25	49	31	46	51	22	39	34	28	47	23	8
219,525	133,724	150,058	171,319	374,071	269,655	188,786	213,642	194,695	138,454	398,334	106,499	9
4,471	3,926	3,183	2,817	4,335	4,931	4,447	5,032	3,159	957	3,788	2,536	10
34	8	26	26	221	36	62	43	63	11	153	31	11
57	54	128	57	169	75	103	99	62	42	170	8	12
4,380	3,864	3,029	2,734	3,945	4,820	4,282	4,890	3,034	904	3,465	2,497	13
645,073	592,320	476,144	434,754	497,252	738,092	618,922	744,129	455,236	138,280	536,955	400,220	14
4	1	5	9	17	9	10	14	11	7	11	16	15
225	100	1,100	1,875	2,375	2,375	644	1,054	625	1,325	825	860	16
11,212	13,838	7,801	10,389	26,819	10,806	16,685	18,138	9,697	12,777	33,054	6,249	17
310,328	329,177	258,181	337,533	886,374	393,088	465,923	535,032	354,182	326,339	975,859	193,272	18
850	5,540	661	1,728	14,343	963	2,708	2,789	646	7,329	22,281	148	19
249	1,431	257	405	2,827	356	556	521	208	1,265	4,202	34	20
163	677	111	207	1,481	130	351	352	69	829	2,399	26	21
172	2,096	72	361	5,395	307	820	911	131	3,060	12,739	15	22
23	614	72	391	1,368	71	419	647	85	736	1,384	19	23
79	650	78	282	3,018	49	339	285	63	1,219	1,198	24	24
164	72	71	82	254	50	223	103	90	220	359	30	25
15,731	131,567	13,797	48,833	524,518	29,797	80,919	73,650	16,739	181,409	641,606	3,023	26
10,362	8,298	7,140	8,661	12,476	9,843	13,977	15,349	9,051	5,448	10,773	6,101	27
2,813	3,008	1,949	2,477	4,141	2,850	4,381	4,939	2,472	1,334	3,292	1,726	28
1,384	909	1,231	1,225	1,342	1,246	2,159	2,213	1,489	768	1,270	913	29
5,941	4,271	3,787	4,753	6,714	5,468	7,601	7,846	4,778	3,185	5,865	3,292	30
224	110	173	206	279	249	436	351	312	161	346	170	31
294,597	197,610	244,384	288,700	361,856	363,291	385,004	461,382	337,443	144,930	334,253	190,249	32
318	269	197	490	2,682	172	38	1,103	584	13,856	1,944	561	33
75	48	20	67	601	64	8	167	127	2,829	328	118	34
208	184	126	353	1,861	80	21	754	370	7,725	1,485	311	35
27	7	51	32	132	14	3	98	58	952	78	99	36
8	30	.....	38	88	14	6	84	29	2,350	53	35	37
1,319	1,820	1,072	2,842	21,540	989	184	6,040	3,421	61,829	16,325	2,942	38
154	399	893	4,638	3,828	479	383	3,590	906	3,220	3,498	159	39
532	1,220	2,525	14,224	10,099	2,012	1,663	9,524	3,116	6,542	8,742	536	40
10,961	19,192	10,398	15,737	23,209	20,730	14,487	20,868	14,142	19,945	27,570	6,347	41
5,144	9,466	5,521	7,852	10,539	10,696	6,717	9,850	6,706	9,784	8,762	3,388	42
803	2,582	1,108	2,516	4,534	2,235	1,419	2,951	1,861	5,000	4,782	711	43
100	209	135	208	390	254	134	372	206	302	451	77	44
4,914	6,935	3,634	5,161	7,746	7,545	6,217	7,695	5,369	4,859	13,575	2,171	45
143,574	153,009	148,815	171,526	223,257	245,615	156,049	200,252	191,438	137,572	270,971	86,985	46
90,148	42,936	80,959	63,048	66,040	95,412	91,334	97,072	78,230	38,751	96,852	49,282	47
3,242	6,428	3,580	3,183	11,020	5,279	3,687	2,991	2,786	1,770	9,981	1,641	48
63,593	41,717	78,402	59,867	69,749	87,798	69,930	74,091	67,354	38,621	95,934	36,391	49
2,666	494	2,199	2,512	1,038	2,884	3,237	2,664	3,428	1,671	1,653	2,460	50
4,604	2,003	4,316	6,548	4,484	6,839	6,045	6,698	9,017	4,127	3,619	6,342	51
1,405,403	574,869	1,141,700	1,122,716	1,124,756	1,505,062	1,456,030	1,498,964	1,000,023	379,983	799,761	737,394	52
31,923	17,315	64,607	164,835	34,578	117,105	35,285	118,781	136,181	8,324	54,603	7,701	53
.....	.....	723	856	8,594	4,825	4,191	2,490	230	1,676	4,060	.....	54
8,778	1,730	3,330	2,656	13,982	9,681	5,866	5,502	2,800	445	7,178	744	55
688,228	154,313	533,981	377,715	279,361	619,600	642,314	620,824	509,900	82,590	155,556	445,242	56
63,545	21,564	78,611	74,023	24,154	86,383	81,240	78,389	94,462	12,271	12,158	6,149	57
100	.....	50	115	100	56	.....	.....	5	.....	.....	.....	58
252,209	86,710	293,457	241,440	174,082	294,568	255,404	338,096	284,108	45,183	107,344	251,325	59
33,477	18,906	61,412	92,603	43,801	81,374	47,848	88,563	84,370	11,402	32,734	5,437	60
300	157	301	264	159	323	234	234	268	107	141	279	61
384,103	95,878	320,558	250,090	231,296	378,998	333,434	475,075	385,148	161,345	240,157	232,790	62
203,424	22,962	128,385	107,046	57,155	105,783	162,389	177,237	146,755	59,947	74,936	127,013	63
169,644	81,595	138,092	78,845	97,620	168,596	162,878	116,209	98,710	45,291	121,014	59,135	64
26,776	13,387	33,272	22,744	11,616	24,701	42,605	22,585	22,907	11,149	17,500	13,630	65
280,267	81,210	237,365	145,495	141,944	246,013	199,770	256,065	251,976	92,562	147,020	99,405	66
115,608	16,360	76,374	54,860	28,576	56,317	79,045	81,767	80,152	30,259	34,804	45,524	67
23,380	3,842	13,296	21,210	12,215	30,174	32,334	25,577	32,386	16,262	14,042	24,199	68
.....	168	204	213	619	977	1,241	725	519	887	698	591	69
4,676	823	2,726	4,312	2,647	6,357	6,877	5,354	6,648	3,545	3,038	5,035	70
259	140	101	579	1,886	61	22	892	515	10,967	1,524	416	71
707	730	294	1,811	7,624	151	58	2,497	1,146	35,662	6,032	1,101	72
524	320	200	1,100	3,273	81	31	1,431	723	20,411	3,170	860	73

NOT ON FARMS OR RANGES: 1920—Continued.

559	566	1,218	1,342	480	1,156	662	2,186	3,164	727	236	376	1
102	127	257	271	205	406	189	538	774	433	129	83	2
239	111	478	490	404	622	436	807	1,211	201	148	87	3
.....	3	2	2	.....	2	.....	12	10	4	.....	2	4
543	454	1,421	2,045	988	1,440	1,195	3,343	3,878	2,944	2,213	423	5
329	249	853	1,086	524	859	475	1,589	2,220	952	368	300	6
28	.....	82	30	5	1	.....	33	6	442	146	.....	7
4	13	195	239	33	19	105	588	232	308	73	1	8
774	1,187	2,413	3,119	914	1,505	1,250	4,257	6,041	4,031	609	549	9

COUNTY TABLE IV.—VALUE OF ALL CROPS, AND ACREAGE

		The State.	Autauga.	Baldwin.	Barbour.	Bibb.	Blount.	Bullock.	Butler.	Calhoun.
	VALUE OF ALL CROPS.									
1	Total ... dollars	304,348,638	3,448,277	2,209,620	4,550,085	1,522,010	5,250,734	3,483,518	3,879,447	4,858,570
2	Cereals ... dollars	82,675,266	890,765	607,834	1,182,980	573,040	1,307,431	890,940	1,210,257	1,266,943
3	Other grains and seeds ... dollars	15,261,873	125,133	40,540	865,892	38,816	38,509	368,089	95,788	14,783
4	Hay and forage ... dollars	13,938,036	214,312	241,790	41,080	98,323	187,147	80,015	147,771	180,389
5	Vegetables ... dollars	28,239,206	214,004	817,270	437,753	250,953	450,593	447,771	441,324	290,555
6	Fruits and nuts ... dollars	4,297,845	45,447	136,086	39,795	47,778	77,307	37,429	71,125	45,489
7	All other crops ... dollars	159,936,412	1,958,616	366,100	1,982,585	513,100	3,189,747	1,659,274	1,913,182	3,060,411
	SELECTED CROPS (acres harvested and production).									
	Cereals:									
8	Total ... acres	3,456,667	44,989	21,447	73,388	25,758	52,362	65,042	63,152	45,442
9	bushels	45,073,043	490,489	333,713	643,957	312,865	713,160	483,413	677,576	685,981
10	Corn ... acres	3,334,204	43,063	20,147	72,382	24,069	49,886	64,536	59,198	43,329
11	bushels	43,699,100	465,338	311,108	631,244	299,594	691,800	478,279	618,481	670,005
12	Oats ... acres	85,398	1,716	915	857	934	1,830	443	3,848	726
13	bushels	1,120,384	23,394	16,411	11,667	9,979	18,109	4,765	58,253	8,290
14	Wheat ... acres	34,017	183	15	5	745	614	50	73	1,343
15	bushels	222,838	1,506	150	30	3,212	3,049	302	647	7,376
16	Rye ... acres	1,171	2	2	76	4	12	12	...	44
17	bushels	8,079	14	16	540	30	52	55	...	310
18	Rough rice ... acres	1,038	19	356	17	...	...	1	33	...
19	bushels	14,279	206	5,885	86	...	...	12	195	...
	Other grains and seeds:									
20	Dry edible beans ... acres	3,671	212	96	51	10	33	15	150	2
21	bushels	25,398	844	1,005	288	91	291	110	1,031	10
22	Dry peas ... acres	96,582	3,651	303	3,046	1,510	749	7,023	948	515
23	bushels	486,126	15,252	1,704	15,869	7,430	3,971	32,482	6,071	1,727
24	Peanuts ... acres	334,239	3,473	432	30,885	535	464	9,343	2,881	266
25	bushels	6,288,594	29,123	6,999	378,609	4,810	8,674	118,763	32,384	3,133
	Hay and forage:									
26	Total ... acres	705,279	9,410	8,722	3,342	5,858	10,584	4,003	7,482	7,754
27	tons	542,557	8,755	9,634	1,560	4,116	7,230	3,268	5,470	7,078
28	All tame or cultivated grasses ... acres	234,657	1,199	4,697	411	2,035	748	2,282	2,546	1,917
29	tons	233,595	1,076	4,812	261	2,111	719	2,023	1,999	1,854
30	Wild, salt, or prairie grasses ... acres	23,736	182	606	...	195	361	505	56	93
31	tons	20,691	122	657	...	178	315	365	38	178
32	Small grains cut for hay ... acres	54,364	598	336	12	255	614	44	1,180	349
33	tons	45,405	438	373	12	213	356	11	885	215
34	Annual legumes cut for hay ... acres	217,469	4,855	2,308	1,590	493	3,121	918	3,112	3,200
35	tons	143,834	4,282	2,489	996	386	2,706	515	2,283	2,593
36	Silage crops ... acres	5,511	183	211	...	90	18	35	...	103
37	tons	27,059	1,140	978	...	450	68	275	...	345
38	Corn cut for forage ... acres	163,508	2,310	436	1,322	2,772	11,475	214	544	1,850
39	tons	57,455	1,531	267	263	738	2,494	64	177	1,361
40	Kafir, sorghum, etc., for forage ... acres	5,201	57	13	7	18	243	5	26	220
41	tons	13,189	114	26	28	40	565	15	52	510
42	Root crops for forage ... acres	833	26	55	...	...	4	...	18	22
43	tons	1,329	52	32	...	...	7	...	36	22
	Vegetables:									
44	Potatoes (Irish or white) ... acres	13,397	62	625	88	95	287	70	69	163
45	bushels	886,450	3,964	34,831	7,171	8,192	20,423	4,129	5,612	9,583
46	Sweet potatoes and yams ... acres	90,868	1,440	3,526	1,610	950	838	2,072	1,580	613
47	bushels	8,095,404	64,418	369,740	145,240	81,043	86,483	135,256	140,852	55,002
48	Other vegetables ... acres	12,750	467	465	32	71	135	8	104	145
	Miscellaneous crops:									
49	Tobacco ... acres	3,435	93	67	79	...	1	1	146	1
50	pounds	2,031,235	55,910	59,448	31,291	143	355	315	83,752	444
51	Cotton ... acres	2,628,154	39,096	5,706	51,399	12,223	36,821	47,287	37,109	40,856
52	bales	718,163	8,669	1,194	8,774	2,039	14,772	7,341	8,061	14,267
53	Sorghum grown for sirup ... acres	52,406	674	90	448	467	987	1,071	777	597
54	tons	172,029	2,698	307	2,838	1,278	2,736	2,339	3,677	1,454
55	Sirup made ... gallons	2,429,302	30,379	4,818	17,987	21,066	51,184	44,789	41,933	29,121
56	Sugar cane ... acres	25,302	548	386	736	416	2	315	1,055	12
57	tons	208,342	3,289	4,350	5,279	2,597	16	2,527	6,086	62
58	Sirup made on farms ... gallons	3,235,231	42,366	66,730	69,464	44,411	206	41,441	98,963	1,022
	FRUITS AND NUTS.									
	Small fruits:									
59	Total ... acres	1,477	36	21	1	5	13	1	25	12
60	quarts	2,125,418	34,011	17,273	837	4,548	9,510	800	18,205	12,908
61	Strawberries ... acres	1,359	36	15	1	5	8	1	23	10
62	quarts	2,024,051	33,811	11,881	791	4,538	4,851	790	16,728	10,475
	Orchard fruits:									
63	Total ... trees not of bearing age	1,054,637	10,795	13,028	9,922	13,117	23,147	2,496	12,027	20,177
64	trees of bearing age	2,821,622	14,047	18,015	11,152	21,382	100,016	7,585	22,857	49,271
65	bushels harvested	1,883,003	15,010	16,560	13,013	26,958	42,727	9,975	20,075	22,913
66	Apples ... trees not of bearing age	422,646	3,505	1,540	2,431	4,380	14,154	708	3,694	9,824
67	trees of bearing age	1,044,397	3,136	1,220	2,078	6,087	64,811	1,509	3,964	24,482
68	bushels harvested	577,356	2,019	464	2,236	6,416	30,313	2,129	4,534	11,939
69	Peaches ... trees not of bearing age	546,024	6,313	7,336	7,384	7,028	7,253	1,688	7,716	9,050
70	trees of bearing age	1,544,700	9,732	8,754	8,153	13,082	30,634	5,362	16,066	21,545
71	bushels harvested	1,083,142	10,069	6,564	8,769	15,594	10,839	6,115	19,156	8,424
72	Pears ... trees not of bearing age	51,411	564	3,419	52	1,136	806	85	288	844
73	trees of bearing age	115,082	765	4,368	556	1,571	1,946	679	1,541	2,058
74	bushels harvested	162,509	1,729	7,614	1,781	4,138	776	1,708	4,820	1,894
75	Plums and prunes ... trees not of bearing age	23,654	276	670	39	520	509	15	324	202
76	trees of bearing age	96,922	295	3,595	365	634	1,996	35	1,282	875
77	bushels harvested	54,073	233	1,885	227	796	687	23	559	601
78	Grapes ... vines not of bearing age	60,995	913	13,700	109	2,363	1,184	60	174	721
79	vines of bearing age	183,759	1,197	13,230	69	850	5,640	47	345	3,562
80	pounds harvested	1,446,814	30,565	42,715	1,117	7,313	60,762	436	8,103	35,249
	Subtropical fruits:									
81	Figs ... trees not of bearing age	24,317	354	2,384	109	213	18	105	371	68
82	trees of bearing age	44,386	349	2,922	667	173	4	685	1,583	213
83	pounds harvested	749,154	6,776	29,254	13,603	1,535	2	28,000	18,390	716
84	Oranges ... trees not of bearing age	165,536	...	53,283	...	...	...	...	...	...
85	trees of bearing age	260,294	...	96,177	...	...	...	...	...	...
86	boxes harvested	40,876	...	22,028	...	...	...	...	...	...
	Nuts:									
87	Total ... trees not of bearing age	261,780	3,341	27,775	17,708	772	250	8,048	6,947	789
88	trees of bearing age	179,158	7,696	26,621	6,793	162	810	6,971	6,408	668
89	pounds harvested	1,209,748	32,152	110,402	51,767	2,043	1,467	54,033	49,618	6,389
90	Pecans ... trees not of bearing age	257,671	3,149	27,692	17,643	759	155	7,951	6,928	670
91	trees of bearing age	176,426	7,579	26,537	6,781	152	764	6,918	6,383	577
92	pounds harvested	1,179,735	29,617	108,729	51,667	1,956	1,249	53,795	49,412	5,055

AND PRODUCTION OF PRINCIPAL CROPS: 1919.

Chambers.	Cherokee.	Chilton.	Choctaw.	Clarke.	Clay.	Cleburne.	Coffee.	Colbert.	Conecuh.	Coosa.	Covington.	Crenshaw.	
7,371,316	6,151,416	3,512,373	2,358,119	2,589,404	3,403,720	2,616,184	7,887,352	4,813,776	3,584,997	1,855,052	6,331,602	4,581,276	1
1,855,119	1,209,947	1,115,445	696,425	794,485	1,097,035	874,205	2,147,984	1,345,158	1,122,953	661,102	2,237,935	1,463,467	2
52,925	13,084	49,924	46,964	75,426	30,384	16,481	2,539,388	4,663	169,092	41,020	610,616	678,940	3
136,353	184,431	103,402	45,788	61,885	132,129	77,821	218,582	270,944	81,808	105,815	124,468	95,341	4
383,263	356,840	372,704	359,876	438,808	280,794	181,931	436,687	287,201	462,981	252,238	520,288	330,738	5
58,638	45,715	68,148	43,004	55,751	37,173	39,486	74,344	32,300	289,873	64,318	90,491	64,481	6
4,885,018	4,341,399	1,802,750	1,166,062	1,163,049	1,826,205	1,426,260	2,470,367	2,873,510	1,458,290	730,559	2,747,804	1,948,309	7
59,369	43,842	49,260	35,489	44,084	47,223	25,305	78,110	43,928	57,228	30,130	80,624	68,783	8
1,007,531	655,066	612,357	379,715	435,797	598,014	474,625	1,166,427	727,936	617,752	361,636	1,217,393	797,972	9
57,096	42,504	44,273	34,672	42,584	43,868	24,277	76,856	43,659	54,690	27,843	78,931	67,529	10
936,860	643,263	567,607	370,992	420,075	569,220	465,423	1,149,594	724,452	589,015	345,088	1,193,215	779,860	11
1,398	444	2,553	775	1,495	1,760	596	1,039	206	2,446	1,441	1,318	1,175	12
15,436	6,397	32,124	8,330	15,679	19,181	6,821	14,457	2,630	27,427	13,018	20,350	17,280	13
862	838	2,389	32	.....	1,562	429	135	61	86	836	79	.....	14
5,125	5,141	12,267	295	.....	9,357	2,352	1,332	840	1,247	3,460	613	.....	15
9	49	35	.....	.....	30	3	.....	1	.....	.....	3	.....	16
59	229	260	.....	.....	223	29	.....	7	.....	3	27	.....	17
1	.....	4	9	5	.....	.....	14	.....	4	.....	142	.....	18
21	.....	31	95	43	.....	.....	183	.....	43	.....	1,300	1	19
104	47	116	31	80	4	6	53	21	4	12	22	6	20
332	247	1,120	135	415	42	61	685	138	30	51	195	22	21
2,525	438	1,177	1,262	1,393	1,676	608	212	146	485	1,769	193	408	22
9,852	1,767	6,922	7,902	9,776	6,965	3,517	1,580	691	4,115	8,342	2,978	3,909	23
543	200	810	769	2,022	193	74	49,393	36	2,790	398	12,019	15,714	24
6,904	2,204	9,145	8,377	17,978	2,174	1,248	1,204,958	571	73,397	4,653	284,347	315,497	25
11,546	8,740	8,275	2,211	2,676	11,164	5,922	18,742	10,669	5,123	6,293	7,603	6,741	26
5,558	7,029	3,922	1,843	2,446	5,188	3,056	8,118	10,209	3,069	4,180	5,250	3,597	27
482	1,828	812	1,386	1,941	1,193	771	697	3,655	1,458	2,599	2,596	1,219	28
524	1,493	738	1,142	1,847	1,278	825	331	3,957	947	2,372	1,355	910	29
91	193	33	621	133	91	146	39	206	12	141	357	60	30
89	208	33	485	140	224	127	23	189	8	374	214	43	31
587	894	586	33	143	83	116	94	2,287	732	366	1,264	320	32
654	665	233	45	162	53	102	49	2,131	403	150	791	235	33
691	3,028	2,396	92	108	1,234	399	17,518	2,525	1,837	773	2,789	5,047	34
849	2,980	1,917	83	82	1,188	496	7,592	1,972	1,408	693	1,738	2,335	35
102	15	.....	.....	.....	.....	.....	.....	.....	.....	.....	258	6	36
550	80	.....	.....	.....	.....	.....	.....	.....	.....	.....	1,015	50	37
9,407	1,637	4,389	62	314	8,426	4,434	394	1,991	1,084	2,402	310	85	38
2,478	1,016	855	56	126	2,115	1,398	123	1,956	303	559	78	17	39
182	241	53	4	30	135	40	.....	.....	.....	7	29	4	40
410	581	134	7	83	326	93	.....	.....	.....	27	59	7	41
4	4	6	13	7	2	16	.....	5	.....	5	.....	.....	42
4	6	12	25	6	4	15	.....	4	.....	5	.....	.....	43
132	265	100	73	128	101	124	72	214	93	85	55	29	44
5,780	18,036	6,599	6,127	7,645	6,035	7,631	5,693	12,960	6,942	5,953	4,295	2,955	45
1,154	505	1,148	1,214	1,655	704	456	1,195	472	1,173	884	2,360	965	46
108,999	59,120	104,391	108,588	135,531	74,487	39,794	126,602	38,630	114,279	73,322	178,414	112,225	47
67	42	352	34	18	129	17	35	160	32	248	198	4	48
1	17	1	.....	.....	5	3	.....	3	10	.....	2,410	261	49
516	7,470	549	131	155	3,267	1,649	222	1,328	9,025	55	1,478,987	130,916	50
86,226	46,659	28,289	27,512	29,425	26,915	18,626	41,284	40,929	33,109	12,196	35,623	30,065	51
22,234	20,252	7,906	4,837	4,812	8,267	6,598	10,729	13,437	6,090	3,031	9,155	8,284	52
1,030	782	776	881	906	779	618	148	422	599	706	245	402	53
2,536	1,663	2,998	3,795	2,511	2,668	1,282	833	798	2,508	6,543	811	1,863	54
60,562	36,919	38,285	41,095	34,578	48,841	23,986	9,654	16,984	28,438	37,605	16,104	25,184	55
605	8	577	764	599	98	.....	1,104	15	800	362	1,442	674	56
4,605	56	4,094	7,014	5,245	836	.....	10,545	120	6,791	2,176	12,096	5,787	57
78,290	908	63,356	73,941	80,988	14,629	.....	140,582	2,296	101,964	36,697	206,480	90,210	58
11	14	75	1	1	8	4	1	6	618	3	4	1	59
7,622	10,362	110,113	1,167	734	6,894	3,765	811	7,050	1,140,915	2,878	3,689	1,387	60
7	14	73	1	1	8	4	.....	6	617	3	4	1	61
4,584	9,644	108,487	1,072	610	6,390	3,442	334	6,725	1,140,315	2,768	3,429	1,137	62
19,532	31,748	14,821	8,417	11,411	23,350	14,810	9,380	12,876	15,633	12,070	14,937	9,864	63
54,273	53,696	29,379	22,263	19,897	74,134	56,091	25,873	25,461	37,086	32,998	33,288	23,005	64
30,698	24,043	24,422	22,948	27,459	17,908	22,842	36,083	17,320	26,069	36,780	36,388	29,324	65
6,661	19,314	5,656	2,440	2,882	9,655	8,608	1,638	5,970	2,834	5,361	3,447	3,368	66
15,695	24,910	7,871	3,031	2,441	35,305	33,292	2,443	8,470	2,615	11,133	3,106	4,213	67
8,834	10,158	4,766	2,575	3,085	7,461	15,971	3,477	4,181	2,320	11,576	3,091	5,798	68
11,457	10,807	8,237	5,488	7,761	12,736	5,697	7,297	5,830	12,259	6,133	9,497	6,179	69
35,667	24,808	18,568	14,998	14,752	35,561	17,964	22,156	14,282	33,384	17,885	24,450	17,937	70
17,767	10,896	16,013	17,006	18,837	8,827	5,413	29,688	10,569	21,212	15,168	30,822	21,388	71
1,020	828	595	422	456	415	277	316	655	341	363	329	258	72
2,271	1,675	2,073	946	1,287	1,404	1,119	632	1,940	621	1,198	731	772	73
3,812	1,490	2,892	2,431	4,850	1,116	639	2,040	1,928	2,064	3,037	1,065	2,012	74
209	354	276	61	309	228	101	118	240	180	157	1,653	59	75
443	1,608	761	3,282	1,345	1,389	3,383	605	499	454	2,599	4,965	83	76
230	1,414	712	935	605	461	768	868	471	449	6,883	1,377	126	77
682	578	404	65	47	651	750	360	943	126	237	408	141	78
1,373	3,241	4,135	331	156	3,375	2,906	1,117	6,231	308	953	1,276	505	79
11,290	29,352	26,983	4,231	932	47,358	11,934	10,385	16,885	12,761	10,521	17,519	3,309	80
165	48	252	252	592	325	42	459	.....	593	195	1,060	186	81
852	151	460	889	1,477	489	43	2,053	.....	1,145	551	3,040	1,458	82
10,390	1,002	3,153	8,541	19,989	4,197	219	49,182	.....	19,475	5,505	40,727	22,141	83
.....	.....	.....	5	28	.....	.....	22	.....	11	.....	45	.....	84
.....	.....	.....	.....	4	.....	.....	2	.....	3	.....	17	.....	85
.....	.....	.....	.....	5	.....	.....	.....	.....	1	.....	4	.....	86
2,929	708	2,100	2,632	3,163	2,623	352	3,792	55	3,517	2,641	8,968	6,085	87
1,114	327	650	1,230	3,150	480	169	1,961	30	6,812	576	6,586	2,951	88
10,868	3,104	7,045	7,744	19,602	3,941	1,132	16,291	234	44,828	2,206	67,881	37,624	89
2,874	608	2,057	2,593	3,103	2,463	331	3,730	49	3,504	2,641	8,737	6,044	90
1,032	262	609	1,199	3,105	399	134	1,884	29	6,756	576	6,519	2,875	91
8,476	2,737	6,587	6,840	18,840	3,096	1,017	15,143	234	44,561	2,206	57,508	36,468	92

COUNTY TABLE IV.—VALUE OF ALL CROPS, AND ACREAGE

		Cullman.	Dale.	Dallas.	Dekalb.	Elmore.	Escambia.	Etowah.	Fayette.	Franklin.
	VALUE OF ALL CROPS.									
1	Total.....dollars..	8,011,560	4,765,158	6,881,704	8,252,714	4,792,021	2,069,313	5,753,746	2,836,366	3,627,570
2	Cereals.....dollars..	1,485,227	1,087,856	2,046,045	1,942,828	1,253,273	564,551	1,273,069	901,374	1,097,202
3	Other grains and seeds.....dollars..	35,923	1,673,856	141,393	57,361	94,465	37,819	18,340	63,834	13,217
4	Hay and forage.....dollars..	296,243	122,919	503,739	382,972	115,777	90,897	183,470	76,733	149,485
5	Vegetables.....dollars..	965,764	380,754	481,532	540,055	401,204	408,456	435,470	304,751	241,511
6	Fruits and nuts.....dollars..	176,181	37,600	74,214	53,025	54,189	234,264	38,811	55,628	60,093
7	All other crops.....dollars..	5,052,222	1,462,173	3,634,781	5,276,473	2,873,113	733,326	3,804,586	1,434,046	2,066,062
	SELECTED CROPS (acres harvested and production).									
	Cereals:									
8	Total.....acres..	65,598	52,834	62,478	75,503	50,511	29,415	47,040	41,715	43,261
9	bushels..	810,949	591,794	1,116,751	1,049,710	698,076	308,467	692,315	490,516	594,835
10	Corn.....acres..	62,096	52,049	60,666	73,221	45,265	28,462	45,851	40,671	42,539
11	bushels..	782,178	580,564	1,088,538	1,032,671	631,487	295,411	678,010	480,387	587,835
12	Oats.....acres..	2,578	673	1,690	653	3,854	756	703	858	481
13	bushels..	23,628	10,088	27,270	6,410	57,322	10,033	11,953	8,944	5,432
14	Wheat.....acres..	865	84	89	1,484	1,357	35	471	186	240
15	bushels..	4,750	885	609	9,961	8,876	627	2,233	1,185	1,563
16	Rye.....acres..	43	15	25	144	18	2	14	.....	1
17	bushels..	279	126	270	650	161	15	110	.....	5
18	Rough rice.....acres..	.....	13	6	.....	.....	160	.....	.....	.....
19	bushels..	.....	131	37	.....	7	2,381	.....	.....	.....
	Other grains and seeds:									
20	Dry edible beans.....acres..	22	50	12	20	1	1	5	1	2
21	bushels..	114	277	99	151	6	4	57	5	13
22	Dry peas.....acres..	1,719	371	3,009	2,391	4,215	297	653	884	191
23	bushels..	6,785	894	20,846	11,403	17,994	1,751	2,645	4,946	1,589
24	Peanuts.....acres..	160	36,387	1,758	203	930	1,342	178	1,651	130
25	bushels..	3,039	792,630	29,876	3,472	13,929	14,503	3,391	21,230	2,264
	Hay and forage:									
26	Total.....acres..	21,156	13,861	21,651	20,400	5,087	4,712	8,032	3,638	9,373
27	tons..	11,661	4,560	21,426	14,396	4,662	3,436	7,100	2,994	5,625
28	All tame or cultivated grasses.....acres..	2,718	439	16,557	1,311	2,194	2,491	1,345	1,475	1,381
29	tons..	2,767	182	16,548	1,342	1,988	1,673	1,383	1,417	1,131
30	Wild, salt, or prairie grasses.....acres..	1,684	19	182	135	93	470	124	120	57
31	tons..	1,790	10	213	96	100	268	104	98	72
32	Small grains cut for hay.....acres..	1,088	290	214	900	353	1,050	657	203	1,244
33	tons..	590	108	197	501	264	851	412	159	811
34	Annual legumes cut for hay.....acres..	4,071	12,823	718	12,486	2,123	540	3,556	604	1,980
35	tons..	3,086	4,113	629	10,086	1,697	455	2,984	570	1,710
36	Silage crops.....acres..	15	.....	556	74	100	.....	51	.....	.....
37	tons..	130	.....	2,707	380	460	.....	310	.....	.....
38	Corn cut for forage.....acres..	11,486	282	3,341	5,404	212	79	2,090	1,095	4,523
39	tons..	2,372	131	908	1,789	129	25	1,416	452	1,504
40	Kafir, sorghum, etc., for forage.....acres..	83	.....	44	83	11	.....	200	75	174
41	tons..	307	.....	101	195	23	.....	479	173	382
42	Root crops for forage.....acres..	11	8	29	7	1	82	9	66	14
43	tons..	19	16	123	7	1	164	12	125	15
	Vegetables:									
44	Potatoes (Irish or white).....acres..	905	70	170	604	110	276	393	112	213
45	bushels..	49,969	8,365	9,029	36,776	7,543	18,779	24,081	6,947	14,219
46	Sweet potatoes and yams.....acres..	2,635	1,163	3,138	913	1,514	1,569	1,019	678	363
47	bushels..	319,974	133,919	169,218	93,803	135,890	168,695	93,199	67,104	38,981
48	Other vegetables.....acres..	31	31	95	44	196	98	191	58	33
	Miscellaneous crops:									
49	Tobacco.....acres..	4	.....	.....	7	2	.....	1	4	3
50	pounds..	3,237	208	288	3,282	651	20	774	2,219	2,193
51	Cotton.....acres..	53,080	24,851	98,379	51,201	43,341	17,334	41,160	22,726	25,213
52	bales..	23,458	6,323	16,439	24,491	12,962	2,808	17,683	6,395	9,618
53	Sorghum grown for sirup.....acres..	1,593	106	1,559	1,423	641	128	776	839	456
54	tons..	5,927	330	3,791	4,268	1,117	845	3,749	2,227	1,881
55	Sirup made.....gallons..	66,303	4,221	50,037	69,290	26,065	4,773	47,273	37,293	20,585
56	Sugar cane.....acres..	15	727	522	19	557	624	9	230	10
57	tons..	121	6,023	4,219	171	5,292	5,417	55	1,539	80
58	Sirup made on farms.....gallons..	1,618	88,876	71,280	2,937	72,147	101,698	895	28,106	1,551
	FRUITS AND NUTS.									
	Small fruits:									
59	Total.....acres..	158	.....	2	27	1	77	25	2	12
60	quarts..	319,392	166	1,882	16,997	854	102,929	11,028	2,775	5,661
61	Strawberries.....acres..	157	.....	2	25	1	74	24	2	12
62	quarts..	318,356	166	1,722	14,978	851	100,341	10,316	2,305	5,298
	Orchard fruits:									
63	Total.....trees not of bearing age..	27,699	13,128	13,612	53,520	21,585	20,041	27,295	15,487	10,482
64	trees of bearing age..	122,847	15,137	18,628	139,130	29,084	193,027	68,748	45,106	50,328
65	bushels harvested..	63,137	16,344	25,543	26,386	29,123	111,114	19,648	32,321	34,014
66	Apples.....trees not of bearing age..	13,867	1,129	3,159	40,448	5,121	1,870	15,401	7,951	5,290
67	trees of bearing age..	70,592	814	3,547	83,996	6,900	2,609	38,225	18,167	19,287
68	bushels harvested..	39,899	743	3,454	14,385	5,693	1,357	9,103	15,402	12,187
69	Peaches.....trees not of bearing age..	11,966	11,262	9,028	9,840	15,330	17,628	9,554	6,800	4,373
70	trees of bearing age..	41,339	12,684	13,244	45,286	19,503	187,833	24,470	23,904	24,599
71	bushels harvested..	19,273	13,586	16,817	10,161	20,389	107,862	8,009	15,212	19,525
72	Pears.....trees not of bearing age..	823	324	912	1,413	798	263	921	384	422
73	trees of bearing age..	4,056	546	1,412	3,664	1,247	554	2,330	867	3,886
74	bushels harvested..	1,291	1,463	4,721	723	2,666	1,109	1,130	828	1,401
75	Plums and prunes.....trees not of bearing age..	740	368	481	396	212	261	836	307	142
76	trees of bearing age..	5,474	1,085	396	3,080	1,317	1,955	2,970	2,107	2,189
77	bushels harvested..	2,406	552	542	802	320	659	1,292	865	776
78	Grapes.....vines not of bearing age..	4,322	312	369	1,599	398	469	1,521	660	342
79	vines of bearing age..	19,279	568	507	7,795	484	801	4,805	1,470	3,607
80	pounds harvested..	90,715	393	4,242	61,539	7,827	17,774	35,948	15,975	24,340
	Subtropical fruits:									
81	Figs.....trees not of bearing age..	86	471	439	20	195	519	58	41	1
82	trees of bearing age..	14	1,622	2,663	14	630	1,167	162	20	2
83	pounds harvested..	25	21,676	50,539	3	11,228	25,971	488	1	5
84	Oranges.....trees not of bearing age..	.....	8	.....	.....	.....	250	.....	.....	.....
85	trees of bearing age..	16	1	.....	.....	.....	387	.....	.....	1
86	boxes harvested..	7	1	.....	.....	.....	126	.....	.....	.....
	Nuts:									
87	Total.....trees not of bearing age..	349	5,184	19,634	245	2,832	7,488	341	272	8
88	trees of bearing age..	203	3,293	10,549	139	1,230	6,770	264	83	.....
89	pounds harvested..	1,894	21,749	75,329	1,548	8,321	63,344	2,502	783	.....
90	Pecans.....trees not of bearing age..	257	5,172	18,914	112	2,774	7,449	281	260	8
91	trees of bearing age..	143	3,271	10,426	63	1,195	6,698	193	76	.....
92	pounds harvested..	894	21,682	75,046	675	8,144	62,580	1,868	775	.....

AND PRODUCTION OF PRINCIPAL CROPS: 1919—Continued.

Geneva.	Greene.	Hale.	Henry.	Houston.	Jackson.	Jefferson.	Lamar.	Lauderdale.	Lawrence.	Lee.	Limestone.	Lowndes.	Macon.	
6,407,632	2,208,718	3,097,556	4,974,572	6,509,960	8,278,503	2,993,767	3,309,876	6,754,424	7,190,749	4,613,747	7,699,676	4,032,906	3,903,369	1
1,884,951	660,318	705,063	1,129,683	1,848,743	3,199,626	1,129,377	834,630	1,729,158	1,473,657	1,026,438	1,832,769	1,296,564	812,650	2
1,075,965	50,832	48,406	1,006,103	1,168,721	19,460	51,953	54,090	7,849	10,834	73,069	34,967	110,783	75,840	3
189,050	230,186	648,779	111,000	141,624	521,977	233,678	81,981	377,059	480,341	65,445	358,752	260,709	65,833	4
396,682	280,545	251,252	361,982	484,604	511,803	998,194	257,381	438,418	752,794	372,735	292,328	271,561	252,261	5
60,451	13,517	22,441	25,510	42,436	91,871	115,163	23,163	50,676	41,466	60,259	23,857	28,780	15,046	6
2,800,533	1,033,320	1,421,615	2,340,294	2,823,832	3,933,766	465,402	2,058,631	4,151,264	4,431,657	3,015,801	5,157,003	2,064,509	2,681,730	7
66,755	32,351	32,461	55,054	82,741	91,368	38,609	35,658	62,772	58,684	47,890	59,789	57,591	50,157	8
1,029,693	359,115	383,269	617,750	1,032,170	1,730,521	616,061	455,017	933,199	800,170	556,912	990,282	706,179	444,338	9
64,857	31,913	32,017	53,532	78,222	89,932	36,384	34,658	60,785	57,608	46,809	58,001	56,501	48,995	10
1,000,370	352,957	377,238	597,082	945,780	1,716,760	591,258	442,193	913,799	786,285	542,165	971,455	690,281	429,180	11
1,728	366	389	1,366	4,248	583	1,454	823	369	730	588	470	899	939	12
27,705	5,631	5,608	18,809	83,261	7,088	18,335	10,871	5,915	10,955	9,110	7,223	14,220	13,584	13
102	27	52	126	191	798	737	156	1,535	341	473	1,269	153	220	14
838	200	399	1,312	2,232	6,244	6,244	1,802	13,077	2,850	5,522	11,352	1,345	1,529	15
1	20	.....	7	63	20	28	8	83	5	18	48	3	.....	16
8	102	.....	62	628	174	171	69	408	80	93	242	21	.....	17
67	.....	1	23	14	.....	.....	.....	.....	.....	.....	.....	3	.....	18
772	.....	15	485	233	.....	.....	.....	.....	.....	.....	.....	42	.....	19
25	55	.....	85	240	39	29	.....	.....	1	.....	3	294	185	20
173	345	.....	1,087	3,431	212	264	.....	.....	10	.....	23	2,881	994	21
399	1,264	2,225	1,236	511	632	908	941	169	218	2,442	454	1,128	3,555	22
2,574	7,352	7,413	9,100	4,622	4,034	6,052	4,625	1,110	939	14,453	3,140	8,523	14,624	23
20,314	1,098	1,043	28,316	27,412	66	693	1,167	102	65	254	45	2,172	561	24
506,790	10,629	9,930	460,458	540,318	861	13,590	16,493	1,691	671	6,092	588	29,961	8,256	25
8,380	7,125	18,489	10,958	11,095	21,688	7,058	5,114	20,202	18,020	1,893	19,022	9,043	6,619	26
7,367	8,549	25,068	4,130	5,466	19,563	9,434	3,068	14,283	17,411	2,479	13,146	12,367	2,723	27
2,914	5,665	16,062	1,016	2,797	6,601	1,804	1,267	4,829	5,506	533	5,871	6,621	810	28
4,639	6,040	23,018	358	1,365	5,808	3,314	1,289	4,752	4,033	837	4,345	6,535	662	29
27	476	175	67	116	947	255	295	487	863	71	502	595	104	30
16	439	126	12	39	738	314	358	318	605	88	327	504	74	31
285	159	99	143	545	3,496	866	316	5,207	3,478	418	4,303	55	8	32
131	143	74	87	425	2,523	1,071	185	3,192	8,000	423	2,709	24	8	33
4,638	585	456	9,030	6,267	8,954	846	527	5,735	1,455	551	6,269	158	570	34
2,083	531	421	3,635	2,701	7,313	988	483	4,520	1,221	640	4,254	119	605	35
.....	15	196	.....	80	125	222	.....	118	.....	.....	40	866	59	36
.....	100	1,010	.....	210	735	1,021	.....	436	.....	.....	285	3,665	245	37
516	122	1,452	66	1,269	1,432	2,780	2,672	3,692	6,197	207	1,909	663	5,046	38
498	185	308	19	685	1,980	1,945	676	757	2,275	52	976	1,211	1,107	39
.....	101	46	.....	26	131	263	35	126	507	111	114	84	.....	40
.....	207	105	.....	39	464	714	74	301	1,254	434	242	300	.....	41
.....	2	3	36	1	2	22	2	8	14	2	14	1	22	42
.....	4	6	19	2	2	67	3	7	23	5	8	9	22	43
44	67	61	40	101	547	590	86	609	265	85	207	125	34	44
3,841	4,413	3,017	3,947	8,575	41,744	24,658	6,705	33,515	20,164	5,674	16,026	7,058	2,778	45
1,299	1,260	1,328	1,019	1,443	506	2,851	613	472	2,787	1,378	251	1,323	1,059	46
124,054	90,844	86,924	120,827	162,701	55,497	284,035	72,430	54,080	339,759	115,649	23,523	93,202	92,038	47
402	36	28	21	815	65	2,402	21	108	20	113	30	16	15	48
.....	.....	1	72	17	18	6	2	8	3	.....	2	.....	.....	49
165	120	449	22,708	6,069	6,121	5,571	1,018	3,649	2,158	15	2,135	.....	.....	50
47,991	36,028	42,702	42,159	49,109	41,615	6,423	27,746	49,468	57,523	57,253	60,768	50,308	58,123	51
12,003	4,464	6,347	10,369	12,189	18,335	1,792	9,309	19,379	20,690	13,436	24,130	9,100	12,233	52
52	1,073	606	220	144	853	1,023	694	830	970	842	775	1,574	500	53
250	3,585	2,098	716	373	1,818	5,137	1,623	1,429	1,893	5,773	1,707	3,810	1,125	54
3,690	40,973	22,423	11,621	12,059	37,149	64,671	31,661	34,651	31,344	51,807	28,263	77,906	35,896	55
1,303	392	347	645	1,311	3	86	270	.....	43	648	33	303	271	56
10,559	2,472	2,347	5,233	10,749	27	694	1,820	.....	345	5,839	192	2,533	2,166	57
191,402	32,817	38,373	91,702	170,559	462	11,664	37,626	.....	4,433	82,470	3,384	39,323	36,452	58
3	2	1	.....	6	25	46	4	8	10	3	6	2	2	59
2,102	1,037	1,046	324	6,818	22,346	33,529	2,984	7,710	6,908	3,252	3,721	1,273	2,075	60
3	2	1	.....	3	15	36	1	5	4	1	6	2	2	61
1,939	997	738	294	4,069	14,317	25,105	554	5,041	1,737	1,078	3,131	1,273	1,652	62
13,928	6,038	7,062	4,783	7,655	47,393	30,271	11,831	20,082	15,424	17,012	17,510	4,932	4,606	63
16,590	11,311	12,939	7,596	20,439	98,595	113,884	35,154	53,510	47,785	34,335	34,385	5,545	7,224	64
24,578	6,698	10,860	10,252	17,688	51,157	59,365	12,631	28,910	22,481	26,390	13,330	8,612	6,683	65
1,225	2,325	2,458	339	643	32,936	12,144	5,749	11,600	7,052	3,686	8,852	1,201	801	66
265	3,809	3,456	502	274	59,463	45,998	14,240	27,277	21,279	5,739	14,660	992	832	67
512	1,572	1,841	568	195	31,526	25,228	5,382	13,598	7,767	6,755	4,263	1,439	952	68
11,610	4,024	4,267	4,224	5,751	9,478	16,115	5,465	7,228	6,863	12,556	6,619	3,435	3,545	69
13,710	6,832	8,121	6,448	17,729	29,970	56,732	18,790	22,888	21,523	26,958	16,502	3,544	5,375	70
21,075	4,112	7,349	8,020	15,791	14,942	29,403	6,259	13,114	11,151	16,614	7,895	4,172	4,381	71
564	266	286	206	341	1,158	1,011	424	621	839	502	953	237	196	72
513	609	1,231	269	574	2,612	6,509	833	1,491	3,826	1,378	1,478	946	668	73
1,306	941	1,591	1,205	1,021	1,808	2,326	592	1,194	3,046	2,861	680	2,987	933	74
441	5	40	11	902	2,985	791	118	370	336	232	639	55	48	75
2,079	42	98	372	1,854	4,847	4,237	926	1,226	709	172	1,208	63	336	76
1,573	64	57	369	679	2,063	2,329	367	626	352	126	351	14	409	77
596	80	102	60	280	754	5,232	246	1,443	633	64	878	71	308	78
1,004	79	170	155	629	4,900	11,643	1,081	6,423	2,881	425	5,670	387	495	79
27,070	523	1,350	1,729	2,885	32,612	110,286	16,803	10,588	26,137	7,208	7,537	809	4,525	80
958	127	300	123	473	30	449	44	.....	4	157	5	201	38	81
1,717	147	413	593	1,046	24	172	32	.....	9	757	2	327	305	82
31,051	769	5,184	15,542	23,637	33	201	99	.....	28	21,954	10	6,256	7,125	83
78	1	.....	.....	34	.....	.....	.....	.....	.....	.....	.....	.....	.....	84
19	.....	.....	5	14	.....	.....	.....	.....	.....	.....	.....	.....	.....	85
7	.....	.....	6	11	.....	.....	.....	.....	.....	.....	.....	.....	.....	86
2,873	1,508	1,300	2,792	3,532	131	864	88	25	146	3,906	22	4,490	1,552	87
2,481	742	900	2,130	3,197	55	175	50	15	240	1,931	117	3,395	644	88
37,324	6,245	10,223	18,430	24,458	254	1,066	620	31	718	38,057	114	42,949	6,180	89
2,832	1,501	1,280	2,772	3,500	89	809	88	23	144	3,890	20	4,486	1,540	90
2,440	733	862	2,115	3,142	22	103	43	12	239	1,922	117	3,389	620	91
36,752	6,236	8,178	18,350	23,503	124	675	357	30	718	37,877	114	42,646	5,420	92

COUNTY TABLE IV.—VALUE OF ALL CROPS, AND ACREAGE

		Madison.	Marengo.	Marion.	Marshall.	Mobile.	Monroe.	Montgomery.	Morgan.	Perry.
	VALUE OF ALL CROPS.									
1	Total.....dollars..	11,074,202	3,966,588	3,867,930	8,805,008	1,856,550	4,113,523	4,714,940	7,083,415	2,810,622
2	Cereals.....dollars..	2,480,797	1,098,799	1,141,733	2,141,330	371,796	1,111,052	1,399,034	1,530,730	816,313
3	Other grains and seeds.....dollars..	9,690	63,137	29,203	34,695	11,557	95,087	210,055	11,967	89,115
4	Hay and forage.....dollars..	652,427	545,116	103,378	326,054	162,788	84,373	332,959	371,409	407,876
5	Vegetables.....dollars..	442,190	449,535	346,542	419,533	940,564	595,237	953,582	391,509	292,106
6	Fruits and nuts.....dollars..	49,701	41,914	80,307	161,181	112,887	92,420	55,534	107,996	36,925
7	All other crops.....dollars..	7,439,397	1,768,087	2,166,767	5,722,215	256,958	2,135,354	1,763,776	4,669,804	1,168,287
	SELECTED CROPS (acres harvested and production).									
	Cereals:									
8	Total.....acres..	85,821	48,708	50,171	70,233	9,225	56,349	63,560	53,656	47,337
9	bushels..	1,342,946	597,711	620,326	1,160,921	200,905	616,363	761,327	832,800	447,314
10	Corn.....acres..	83,738	47,638	48,934	68,229	9,114	53,041	62,073	50,639	45,819
11	bushels..	1,317,276	586,418	608,626	1,143,046	199,013	575,937	743,268	804,327	430,221
12	Oats.....acres..	921	914	977	1,241	43	3,202	1,098	1,523	1,358
13	bushels..	13,493	10,096	9,440	12,350	585	39,427	14,844	19,570	15,850
14	Wheat.....acres..	1,141	85	241	713	4	56	371	1,469	136
15	bushels..	11,959	615	2,032	4,932	17	597	3,085	8,786	1,072
16	Rye.....acres..	20	12	17	33	.....	.....	18	25	23
17	bushels..	211	120	218	363	.....	.....	127	117	162
18	Rough rice.....acres..	.....	58	.....	.....	54	5	.....	.....	1
19	bushels..	.....	455	.....	.....	1,143	36	3	.....	9
	Other grains and seeds:									
20	Dry edible beans.....acres..	5	101	2	.....	2	182	117	.....	.....
21	bushels..	22	568	16	.....	9	1,108	992	.....	.....
22	Dry peas.....acres..	273	1,723	309	1,360	227	1,011	2,330	400	2,508
23	bushels..	1,275	8,719	2,332	7,495	1,352	6,560	12,995	1,560	12,733
24	Peanuts.....acres..	86	1,401	577	124	85	2,394	5,543	122	2,506
25	bushels..	1,745	12,505	9,254	2,487	2,245	29,188	74,673	1,900	19,591
	Hay and forage:									
26	Total.....acres..	28,663	17,355	4,650	15,815	6,133	4,187	13,453	17,761	18,185
27	tons..	24,882	20,836	3,909	11,871	7,195	3,379	13,419	14,331	15,724
28	All tame or cultivated grasses.....acres..	9,743	13,682	627	1,497	3,732	2,399	10,860	4,171	15,348
29	tons..	8,460	17,361	612	1,368	3,515	1,832	10,586	3,751	13,416
30	Wild, salt, or prairie grasses.....acres..	907	1,796	226	152	194	442	412	2,382	515
31	tons..	660	1,259	251	101	235	397	452	2,160	465
32	Small grains cut for hay.....acres..	4,951	272	602	1,840	758	189	116	2,455	111
33	tons..	3,524	225	420	1,235	629	192	113	1,599	176
34	Annual legumes cut for hay.....acres..	10,179	220	2,095	9,813	758	973	1,533	3,089	430
35	tons..	8,346	230	1,950	8,442	740	727	871	3,072	348
36	Silage crops.....acres..	213	83	.....	.....	344	42	140	.....	204
37	tons..	1,323	655	.....	.....	1,716	150	905	.....	660
38	Corn cut for forage.....acres..	2,367	1,289	1,033	2,455	284	120	318	5,327	1,501
39	tons..	1,887	1,068	521	614	270	49	232	2,905	643
40	Kafir, sorghum, etc., for forage.....acres..	300	13	67	44	7	.....	53	314	16
41	tons..	679	38	155	97	16	.....	252	818	36
42	Root crops for forage.....acres..	3	.....	.....	14	56	22	21	23	.....
43	tons..	3	.....	.....	14	74	32	8	26	.....
	Vegetables:									
44	Potatoes (Irish or white).....acres..	467	305	197	299	501	177	247	367	124
45	bushels..	37,025	19,207	13,136	21,748	44,774	13,457	16,251	27,264	4,862
46	Sweet potatoes and yams.....acres..	602	2,040	743	529	1,732	2,054	7,226	502	1,927
47	bushels..	65,889	126,882	76,546	62,980	180,146	183,439	501,573	56,221	76,554
48	Other vegetables.....acres..	159	51	26	86	2,354	18	253	40	40
	Miscellaneous crops:									
49	Tobacco.....acres..	8	.....	5	3	.....	.....	20	17	.....
50	pounds..	2,799	297	2,076	2,184	200	100	8,000	10,237	25
51	Cotton.....acres..	83,636	58,456	28,049	55,578	1,705	51,881	48,625	48,001	44,554
52	bales..	34,759	7,706	9,992	26,523	495	9,127	7,920	21,792	5,098
53	Sorghum grown for sirup.....acres..	1,109	1,299	817	1,472	17	757	929	752	848
54	tons..	2,240	3,439	2,104	3,532	38	5,494	2,702	2,126	2,001
55	Sirup made.....gallons..	54,771	53,131	35,199	73,582	1,257	37,596	30,313	37,091	25,613
56	Sugar cane.....acres..	15	389	61	110	459	939	257	8	352
57	tons..	114	3,611	345	661	6,291	9,580	2,357	65	3,111
58	Sirup made on farms.....gallons..	1,745	58,847	6,227	10,957	115,094	118,875	36,938	1,150	46,508
	FRUITS AND NUTS.									
	Small fruits:									
59	Total.....acres..	15	3	7	20	24	5	2	19	8
60	quarts..	13,933	1,558	3,380	28,781	24,570	2,620	2,889	12,603	2,863
61	Strawberries.....acres..	7	3	7	19	20	5	2	17	1
62	quarts..	7,509	1,498	3,206	27,765	22,330	2,620	2,573	10,282	874
	Orchard fruits:									
63	Total.....trees not of bearing age..	15,078	12,953	23,126	21,565	23,021	8,995	12,838	17,585	10,780
64	trees of bearing age..	65,714	21,732	59,438	92,490	22,587	30,160	17,028	62,303	17,685
65	bushels harvested..	26,356	20,796	45,889	87,289	17,642	44,353	25,750	59,382	18,915
66	Apples.....trees not of bearing age..	7,402	2,793	13,651	10,152	736	2,014	1,548	8,232	2,852
67	trees of bearing age..	38,078	3,139	22,130	47,396	566	2,085	2,944	27,895	4,251
68	bushels harvested..	7,677	3,051	18,724	64,868	94	3,914	4,654	23,299	2,991
69	Peaches.....trees not of bearing age..	6,330	9,092	8,570	8,980	10,956	6,556	10,930	7,460	7,220
70	trees of bearing age..	20,949	16,813	35,631	34,984	13,972	26,052	13,122	27,937	11,378
71	bushels harvested..	12,702	13,494	26,241	20,215	4,595	36,869	16,704	30,791	11,445
72	Pears.....trees not of bearing age..	712	866	576	1,000	10,245	204	262	649	552
73	trees of bearing age..	4,555	1,373	969	3,573	6,539	674	867	2,934	1,786
74	bushels harvested..	4,957	3,975	388	598	12,013	2,264	4,276	3,520	4,057
75	Plums and prunes.....trees not of bearing age..	265	192	152	534	1,065	211	98	599	111
76	trees of bearing age..	1,384	392	536	2,670	1,503	1,340	95	2,571	251
77	bushels harvested..	851	264	443	892	935	1,304	116	1,329	381
78	Grapes.....vines not of bearing age..	1,376	726	772	994	2,481	65	156	1,262	212
79	vines of bearing age..	3,978	292	6,069	6,012	10,185	278	256	6,306	552
80	pounds harvested..	29,210	1,741	36,917	137,060	37,263	5,475	4,925	64,270	5,223
	Subtropical fruits:									
81	Figs.....trees not of bearing age..	17	338	11	35	6,886	507	175	140	510
82	trees of bearing age..	38	892	10	25	1,107	1,294	557	16	652
83	pounds harvested..	109	14,548	1	87	12,728	25,765	22,703	21	9,403
84	Oranges.....trees not of bearing age..	1	1	4	.....	108,536	8	.....	4	1
85	trees of bearing age..	.....	2	.....	.....	163,394	2	1	7	.....
86	boxes harvested..	.....	.....	.....	.....	18,615	.....	2	.....	.....
	Nuts:									
87	Total.....trees not of bearing age..	254	1,995	126	259	53,531	3,515	4,522	258	1,744
88	trees of bearing age..	51	1,616	21	176	23,992	3,704	2,345	179	1,180
89	pounds harvested..	410	13,430	200	1,432	63,473	41,726	25,276	1,827	8,381
90	Pecans.....trees not of bearing age..	244	1,968	101	165	53,340	3,424	4,487	246	1,701
91	trees of bearing age..	49	1,579	16	125	23,961	3,440	2,343	175	1,164
92	pounds harvested..	332	13,221	195	892	63,365	40,947	25,206	1,751	8,250

AND PRODUCTION OF PRINCIPAL CROPS: 1919—Continued.

Pickens.	Pike.	Randolph.	Russell.	St. Clair.	Shelby.	Sumter.	Talladega.	Tallapoosa.	Tuscaloosa.	Walker.	Washington.	Wilcox.	Winston.	
3,218,279	6,675,982	4,674,812	3,238,179	3,044,488	2,398,337	3,630,157	5,361,875	4,573,156	3,889,794	2,852,894	1,218,982	3,545,499	2,448,971	1
1,029,780	1,594,571	1,188,828	823,153	983,737	1,004,396	1,024,907	1,662,240	1,276,007	1,304,789	999,349	351,590	969,127	604,697	2
119,765	2,054,967	40,304	151,861	19,795	48,325	150,198	23,032	78,701	58,177	22,515	21,777	59,068	17,345	3
182,696	262,505	75,291	143,478	221,143	174,999	312,674	251,234	98,940	222,961	181,290	59,321	198,609	48,272	4
375,914	582,901	314,246	235,561	309,013	305,005	407,435	331,364	316,490	550,420	529,360	321,560	524,868	207,662	5
28,689	76,043	55,704	35,926	23,326	27,463	23,000	53,605	95,537	51,290	66,394	50,369	48,574	60,241	6
1,481,435	2,104,995	3,000,439	1,848,200	1,487,474	838,149	1,711,943	3,040,400	2,707,481	1,702,157	1,053,986	414,365	1,745,253	1,510,754	7
46,310	77,879	54,391	63,413	39,838	41,687	38,513	66,839	59,125	53,422	40,975	16,185	47,703	30,137	8
560,337	803,480	647,392	462,003	534,391	552,069	554,749	904,536	700,801	709,531	547,362	191,830	530,851	331,634	9
45,451	77,596	51,387	60,543	38,450	38,327	38,265	61,517	55,096	52,114	39,030	15,747	46,526	28,504	10
550,706	859,216	621,381	416,222	523,301	519,351	550,830	861,812	664,359	696,434	526,050	187,103	512,488	317,318	11
814	264	1,614	2,595	833	2,125	153	1,941	2,915	1,148	1,671	411	1,111	1,413	12
9,330	3,934	17,677	43,612	8,416	26,737	2,700	26,348	31,045	11,495	19,160	4,507	17,561	12,814	13
44	.....	1,383	267	535	1,194	95	3,305	1,069	123	257	9	7	185	14
281	.....	8,284	2,068	2,561	5,745	1,219	15,925	5,104	1,192	1,970	60	61	1,337	15
.....	.....	5	8	20	22	.....	46	21	18	6	2	.....	27	16
.....	.....	30	101	113	118	.....	249	159	226	82	30	.....	125	17
.....	.....	.....	.....	.....	.....	.....	.....	.....	.....	.....	3	25	.....	18
.....	3	.....	.....	.....	.....	.....	.....	.....	.....	.....	65	361	.....	19
108	21	1	77	1	217	11	86	542	4	10	3	6	30	20
932	90	6	520	6	914	124	209	2,224	26	73	25	50	195	21
1,148	1,177	2,020	7,855	1,204	1,507	1,855	930	4,104	1,728	755	514	1,450	345	22
7,174	14,724	9,025	24,632	3,166	7,010	15,474	3,164	12,618	6,391	3,021	3,218	9,172	2,080	23
1,143	49,540	213	2,940	183	515	3,523	441	605	1,461	225	310	836	179	24
16,518	977,036	2,515	27,150	3,279	8,027	43,476	4,681	9,368	15,799	3,463	4,696	11,645	2,743	25
6,588	30,107	5,503	19,990	12,091	6,205	10,827	12,768	5,097	9,198	6,853	2,084	6,543	3,747	26
6,635	9,904	2,851	5,688	8,702	7,016	12,395	9,770	4,231	9,050	7,004	2,260	8,188	1,827	27
3,487	2,269	604	1,720	5,030	3,350	8,330	4,964	778	4,098	2,134	967	5,289	289	28
3,804	1,227	632	1,340	4,196	3,965	9,666	3,958	908	3,481	2,955	1,203	6,226	233	29
308	21	59	436	269	326	1,303	683	65	614	290	110	133	48	30
343	32	45	402	243	294	1,319	288	74	368	369	94	80	51	31
410	283	212	254	565	479	104	1,684	429	699	754	444	175	308	32
444	74	309	239	373	428	158	938	354	1,336	804	415	142	214	33
1,800	26,322	1,185	770	2,215	1,536	254	4,637	875	1,890	1,150	250	119	810	34
1,544	7,992	1,271	530	2,121	1,545	253	3,625	1,139	1,605	1,290	314	104	748	35
35	27	.....	.....	25	139	72	137	193	147	.....	.....	172	.....	36
120	160	.....	.....	180	508	515	435	820	1,082	.....	.....	1,195	.....	37
421	1,122	3,422	16,805	3,221	332	706	603	2,712	1,495	2,372	300	614	2,236	38
297	262	532	3,162	1,167	179	368	392	876	556	1,054	217	348	481	39
37	.....	16	5	162	43	58	60	.....	255	149	2	35	43	40
83	.....	52	15	414	97	116	134	.....	622	512	5	85	92	41
.....	63	5	.....	4	.....	.....	.....	45	.....	4	11	6	13	42
.....	157	10	.....	8	.....	.....	.....	60	.....	20	12	8	8	43
88	154	67	60	196	136	105	180	72	198	287	76	123	267	44
7,364	13,835	4,948	3,938	15,445	9,757	7,557	9,672	6,213	13,051	22,288	6,748	8,047	11,484	45
952	1,453	889	1,359	556	789	1,728	975	910	1,856	1,282	904	2,368	397	46
91,048	181,578	94,193	82,959	59,695	72,853	120,875	78,007	89,066	163,515	148,231	86,662	175,672	35,058	47
11	36	107	415	155	127	105	214	64	187	358	130	88	4	48
.....	3	3	104	3	1	7	1	1	4	2	.....	1	3	49
120	2,000	2,067	56,518	1,833	880	5,011	823	451	1,998	1,491	200	515	2,432	50
35,947	36,480	44,252	52,521	19,941	14,300	52,048	47,989	44,259	37,680	11,818	7,886	52,498	18,195	51
6,462	9,445	13,720	8,289	6,770	3,487	7,419	13,947	12,030	7,521	4,734	1,663	7,617	6,945	52
801	604	931	964	846	928	1,840	1,034	1,292	991	911	163	1,341	678	53
2,604	2,502	2,793	4,596	2,071	4,703	5,318	2,892	3,043	3,330	4,946	494	3,699	1,754	54
39,089	27,425	51,130	28,327	42,643	53,678	79,835	68,178	55,959	43,202	43,545	5,993	41,991	30,288	55
381	563	205	170	38	262	289	49	550	485	22	342	445	20	56
2,073	4,708	1,666	1,832	197	2,224	2,558	350	4,823	2,644	176	2,614	4,027	161	57
52,871	54,260	25,929	30,142	3,808	31,104	39,643	6,183	73,092	45,855	2,206	42,280	64,747	2,961	58
.....	3	6	1	14	14	.....	13	5	9	5	7	1	13	59
142	2,822	4,997	1,013	12,407	12,451	.....	7,336	4,420	8,475	4,276	9,274	910	11,410	60
.....	2	3	1	5	14	.....	12	2	8	5	6	1	3	61
102	2,077	2,235	890	5,814	11,921	.....	6,803	2,138	7,385	4,126	8,613	626	3,604	62
8,222	14,837	17,976	5,328	19,931	12,624	6,216	16,773	17,576	19,276	20,923	9,348	9,530	14,596	63
28,832	20,502	81,899	10,140	54,181	29,921	11,575	43,913	50,093	44,900	65,161	12,688	16,792	48,142	64
10,017	32,621	31,103	14,292	11,019	13,383	12,045	29,239	52,330	28,328	38,782	19,941	18,980	32,771	65
3,186	3,428	9,934	1,135	9,654	3,419	1,756	6,859	5,543	5,908	9,698	1,801	2,112	5,986	66
8,180	3,322	39,676	1,178	26,101	11,318	2,456	17,831	16,158	12,929	25,921	1,334	2,453	22,321	67
2,827	5,820	12,180	1,928	4,385	3,147	1,976	11,603	9,606	6,612	20,254	1,207	2,364	16,111	68
4,738	10,516	7,378	3,826	8,837	8,646	3,752	9,004	11,290	12,105	10,370	5,097	6,299	7,875	69
19,537	15,602	39,731	8,006	22,911	16,388	7,987	24,169	32,062	28,317	34,424	8,460	10,778	21,706	70
11,307	22,204	17,134	9,178	5,046	7,776	8,120	15,731	38,849	18,415	15,781	10,884	11,657	13,663	71
225	820	385	316	875	363	600	616	560	842	252	2,183	584	382	72
926	1,414	1,289	897	2,264	1,371	971	1,225	1,610	1,920	2,023	1,875	1,579	796	73
1,710	4,479	1,036	3,039	941	2,215	1,818	1,470	2,823	2,570	1,000	6,584	4,518	390	74
44	58	136	46	445	162	58	200	148	365	527	227	496	239	75
193	153	830	57	2,635	794	147	486	724	1,650	2,718	919	1,945	3,094	76
72	95	617	146	628	235	120	408	988	694	1,716	1,035	404	2,497	77
118	336	258	218	755	428	375	723	549	417	1,420	1,702	161	136	78
437	360	2,463	237	3,548	2,116	162	1,619	1,283	2,914	1,992	2,965	362	3,368	79
2,561	6,558	22,154	8,145	27,582	16,887	824	16,161	32,146	12,678	16,409	15,390	2,415	46,285	80
73	201	57	154	44	80	431	91	224	273	7	883	644	6	81
87	1,453	619	882	119	161	380	187	924	168	2	1,589	2,167	15	82
144	53,877	744	25,139	46	1,504	3,342	1,551	7,473	631	.....	28,722	36,034	.....	83
.....	5	20	.....	.....	.....	.....	.....	.....	.....	.....	3,190	1	.....	84
.....	1	31	.....	.....	.....	.....	.....	.....	.....	.....	210	.....	.....	85
.....	.....	50	.....	.....	.....	.....	.....	.....	.....	.....	13	.....	.....	86
787	5,873	1,033	2,886	494	591	3,342	407	3,875	544	141	5,500	5,176	60	87
432	4,391	243	7,712	201	391	1,052	669	2,302	517	102	3,704	3,381	31	88
4,592	39,215	2,586	23,246	1,109	2,299	6,901	6,216	8,733	2,680	552	27,667	35,097	190	89
783	5,863	1,019	2,879	456	568	3,321	437	3,785	503	132	5,456	4,864	47	90
427	4,257	218	7,708	170	380	1,042	642	2,244	473	92	3,669	3,343	15	91
4,426	38,535	2,523	23,186	771	2,291	6,691	5,876	8,619	2,179	501	27,288	34,626	127	92

COUNTY TABLE V.—MORTGAGE DEBT, 1920; AND EXPENDITURES FOR LABOR, FERTILIZER, AND FEED, 1919.

		THE STATE.	Autauga.	Baldwin.	Barbour.	Bibb.	Blount.	Bullock.	Butler.
	MORTGAGE DEBT REPORTS: 1920.								
	For all farms operated by owners:								
1	Number free from mortgage debt	64,498	552	1,171	718	730	1,272	250	999
2	Number with mortgage debt	27,854	250	426	337	187	666	157	519
3	Number with no mortgage report	14,737	213	220	117	36	489	93	96
	For farms consisting of owned land only:								
4	Number of farms reporting amount of debt	24,748	223	368	311	159	572	146	476
5	Value of land and buildings ... dollars	81,888,501	956,193	1,209,710	719,774	366,165	1,223,770	527,172	1,014,148
6	Amount of mortgage debt ... dollars	29,103,101	308,490	348,042	333,332	118,689	485,381	198,268	398,776
7	Ratio of debt to value ... per cent	35.5	32.3	28.8	46.3	32.4	39.7	37.6	39.3
8	Average rate of interest paid ... per cent	7.5	7.2	6.8	7.8	7.2	7.9	7.7	7.5
	FARM EXPENDITURES FOR LABOR, FERTILIZER, AND FEED: 1919.								
	Labor:								
9	Farms reporting ... number	57,308	760	682	1,039	388	300	715	1,151
10	Total expenditure ... dollars	7,724,138	336,360	175,779	131,321	45,083	18,818	105,285	167,596
11	Amount in cash ... dollars	6,588,966	295,458	162,553	105,852	39,501	15,704	89,454	146,904
12	Value of rent and board furnished ... dollars	1,135,172	40,902	13,226	25,469	5,582	3,114	15,831	20,692
	Fertilizer:								
13	Farms reporting ... number	175,407	1,832	1,676	3,849	1,267	3,394	1,384	2,468
14	Amount expended ... dollars	14,066,108	311,431	202,158	433,511	68,741	217,036	97,467	106,545
	Feed:								
15	Farms reporting ... number	71,668	421	1,269	752	591	1,434	302	1,015
16	Amount expended ... dollars	5,920,837	55,095	165,922	40,910	47,884	74,974	24,029	52,474

		Calhoun.	Chambers.	Cherokee.	Chilton.	Choctaw.	Clarke.	Clay.	Cleburne.
	MORTGAGE DEBT REPORTS: 1920.								
	For all farms operated by owners:								
1	Number free from mortgage debt	940	696	751	1,359	1,004	1,364	1,452	952
2	Number with mortgage debt	282	324	338	496	253	285	317	182
3	Number with no mortgage report	157	412	357	85	164	431	120	84
	For farms consisting of owned land only:								
4	Number of farms reporting amount of debt	255	309	305	458	218	228	293	164
5	Value of land and buildings ... dollars	782,555	1,059,760	788,746	807,985	508,254	560,537	1,023,192	263,105
6	Amount of mortgage debt ... dollars	339,663	415,307	306,508	302,515	158,755	159,864	257,948	122,751
7	Ratio of debt to value ... per cent	43.4	39.2	38.9	37.4	31.2	28.5	25.2	46.7
8	Average rate of interest paid ... per cent	7.7	7.5	7.5	7.9	8.1	7.4	7.6	8.0
	FARM EXPENDITURES FOR LABOR, FERTILIZER, AND FEED: 1919.								
	Labor:								
9	Farms reporting ... number	1,118	1,403	611	635	719	1,007	613	183
10	Total expenditure ... dollars	101,188	197,775	64,624	48,418	78,431	76,846	37,961	11,065
11	Amount in cash ... dollars	87,810	184,669	50,843	40,939	61,650	65,371	29,664	8,516
12	Value of rent and board furnished ... dollars	13,378	13,106	13,781	7,479	16,781	11,475	8,297	2,549
	Fertilizer:								
13	Farms reporting ... number	1,713	4,647	3,294	3,030	1,478	2,314	3,175	2,027
14	Amount expended ... dollars	135,494	779,203	266,570	208,659	90,377	120,459	190,266	136,656
	Feed:								
15	Farms reporting ... number	2,544	1,419	1,249	726	950	1,084	784	548
16	Amount expended ... dollars	176,773	139,630	96,742	37,504	67,512	54,460	49,519	27,594

		Coffee.	Colbert.	Conecuh.	Coosa.	Covington.	Crenshaw.	Cullman.	Dale.
	MORTGAGE DEBT REPORTS: 1920.								
	For all farms operated by owners:								
1	Number free from mortgage debt	813	698	1,091	667	1,210	757	1,827	830
2	Number with mortgage debt	610	322	623	236	772	434	1,445	469
3	Number with no mortgage report	269	103	293	119	198	437	511	142
	For farms consisting of owned land only:								
4	Number of farms reporting amount of debt	575	227	521	219	714	405	1,340	445
5	Value of land and buildings ... dollars	1,955,150	952,215	1,156,446	388,760	2,178,665	959,585	3,183,858	1,359,402
6	Amount of mortgage debt ... dollars	876,187	315,335	379,862	160,327	816,671	403,554	1,250,057	564,026
7	Ratio of debt to value ... per cent	44.8	33.1	32.8	41.2	37.5	42.1	39.3	41.5
8	Average rate of interest paid ... per cent	7.4	7.7	7.7	7.4	7.4	7.8	7.7	7.6
	FARM EXPENDITURES FOR LABOR, FERTILIZER, AND FEED: 1919.								
	Labor:								
9	Farms reporting ... number	1,158	962	777	378	1,124	624	727	907
10	Total expenditure ... dollars	121,868	115,607	100,636	24,749	147,777	76,851	49,978	79,165
11	Amount in cash ... dollars	108,491	96,585	94,178	19,943	134,920	71,343	40,646	69,997
12	Value of rent and board furnished ... dollars	13,377	19,022	6,458	4,806	12,857	5,508	9,332	9,168
	Fertilizer:								
13	Farms reporting ... number	4,262	1,938	2,840	1,479	3,426	2,889	5,129	3,097
14	Amount expended ... dollars	488,385	126,960	200,016	54,127	326,944	208,277	412,084	287,171
	Feed:								
15	Farms reporting ... number	895	1,219	700	383	1,160	468	2,110	758
16	Amount expended ... dollars	70,838	103,279	34,841	16,671	100,104	33,753	175,019	43,505

COUNTY TABLE V.—MORTGAGE DEBT, 1920; AND EXPENDITURES FOR LABOR, FERTILIZER, AND FEED, 1919—Continued.

		Dallas.	Dekalb.	Elmore.	Escambia.	Etowah.	Fayette.	Franklin.	Geneva.
	MORTGAGE DEBT REPORTS: 1920.								
	For all farms operated by owners:								
1	Number free from mortgage debt	573	1,926	977	683	1,068	1,270	1,142	936
2	Number with mortgage debt	252	882	480	438	448	351	512	641
3	Number with no mortgage report	180	588	188	234	123	94	20	130
	For farms consisting of owned land only:								
4	Number of farms reporting amount of debt	206	785	452	369	399	323	446	598
5	Value of land and buildings ... dollars	1,286,660	1,960,971	1,476,745	1,012,760	1,269,058	492,422	963,151	2,512,843
6	Amount of mortgage debt ... dollars	524,693	681,840	509,810	312,473	451,606	210,598	373,905	866,629
7	Ratio of debt to value ... per cent	40.8	34.8	34.5	30.9	35.6	42.8	38.8	34.5
8	Average rate of interest paid ... per cent	6.9	7.7	7.7	7.3	7.7	7.8	7.9	7.2
	FARM EXPENDITURES FOR LABOR, FERTILIZER, AND FEED: 1919.								
	Labor:								
9	Farms reporting ... number	2,306	721	925	651	865	494	401	1,319
10	Total expenditure ... dollars	439,646	43,049	137,799	79,196	115,092	29,163	23,734	134,709
11	Amount in cash ... dollars	389,859	38,772	122,043	71,589	105,204	23,491	17,781	121,109
12	Value of rent and board furnished ... dollars	49,787	4,277	15,756	7,607	9,888	5,672	5,953	13,600
	Fertilizer:								
13	Farms reporting ... number	2,552	5,174	3,259	1,734	3,361	1,756	2,548	3,737
14	Amount expended ... dollars	268,702	420,043	282,109	156,466	265,112	66,822	131,683	434,504
	Feed:								
15	Farms reporting ... number	1,600	1,295	875	701	1,462	1,162	697	1,402
16	Amount expended ... dollars	143,721	78,295	54,326	51,133	185,629	58,356	46,933	97,682

		Greene.	Hale.	Henry.	Houston.	Jackson.	Jefferson.	Lamar.	Lauderdale.
	MORTGAGE DEBT REPORTS: 1920.								
	For all farms operated by owners:								
1	Number free from mortgage debt	394	665	567	947	1,707	1,118	1,125	1,558
2	Number with mortgage debt	161	378	357	560	681	326	397	551
3	Number with no mortgage report	42	47	88	302	279	831	19	214
	For farms consisting of owned land only:								
4	Number of farms reporting amount of debt	141	325	325	505	542	270	358	473
5	Value of land and buildings ... dollars	916,463	1,936,145	1,252,102	1,900,505	1,939,057	1,130,330	549,005	1,577,191
6	Amount of mortgage debt ... dollars	281,608	606,010	441,025	610,371	624,414	288,172	204,819	597,613
7	Ratio of debt to value ... per cent	30.7	31.3	35.2	32.1	32.2	25.5	37.3	37.9
8	Average rate of interest paid ... per cent	7.0	6.8	7.8	7.6	7.5	7.2	7.5	7.8
	FARM EXPENDITURES FOR LABOR, FERTILIZER, AND FEED: 1919.								
	Labor:								
9	Farms reporting ... number	631	805	1,504	774	1,301	779	405	1,259
10	Total expenditure ... dollars	142,051	176,913	152,145	109,062	91,666	104,303	19,825	101,668
11	Amount in cash ... dollars	123,672	155,398	129,704	91,428	85,035	77,932	15,409	97,076
12	Value of rent and board furnished ... dollars	18,379	21,515	22,441	17,634	6,631	26,371	4,416	4,592
	Fertilizer:								
13	Farms reporting ... number	527	1,219	3,279	3,860	3,859	1,717	1,924	3,713
14	Amount expended ... dollars	39,554	79,995	415,387	382,265	206,521	73,997	94,998	175,976
	Feed:								
15	Farms reporting ... number	922	815	733	731	1,770	1,915	1,111	1,576
16	Amount expended ... dollars	68,843	130,542	45,868	96,165	119,793	235,771	59,213	142,805

		Lawrence.	Lee.	Limestone.	Lowndes.	Macon.	Madison.	Marengo.	Marion.
	MORTGAGE DEBT REPORTS: 1920.								
	For all farms operated by owners:								
1	Number free from mortgage debt	918	750	1,092	367	450	1,160	908	1,502
2	Number with mortgage debt	587	156	706	152	268	763	450	644
3	Number with no mortgage report	256	188	291	105	59	318	473	32
	For farms consisting of owned land only:								
4	Number of farms reporting amount of debt	525	144	643	126	227	653	370	600
5	Value of land and buildings ... dollars	2,008,508	499,285	2,974,638	713,966	746,385	4,283,199	2,828,523	1,070,100
6	Amount of mortgage debt ... dollars	723,026	191,469	1,290,951	269,348	291,412	1,452,613	870,396	402,804
7	Ratio of debt to value ... per cent	36.0	38.3	43.4	37.7	39.0	33.9	30.8	37.6
8	Average rate of interest paid ... per cent	8.0	7.9	7.7	7.0	7.6	7.5	6.6	7.8
	FARM EXPENDITURES FOR LABOR, FERTILIZER, AND FEED: 1919.								
	Labor:								
9	Farms reporting ... number	766	887	1,095	1,978	954	1,800	944	414
10	Total expenditure ... dollars	64,704	137,520	87,391	252,196	123,683	192,199	217,445	26,401
11	Amount in cash ... dollars	58,299	117,666	75,887	217,452	101,597	166,810	190,009	22,339
12	Value of rent and board furnished ... dollars	6,405	19,854	11,504	34,744	22,086	25,389	27,436	4,062
	Fertilizer:								
13	Farms reporting ... number	3,163	3,013	3,841	1,657	2,743	4,783	736	2,800
14	Amount expended ... dollars	256,513	398,796	202,310	84,978	304,098	303,204	48,445	146,241
	Feed:								
15	Farms reporting ... number	1,319	1,009	1,738	1,747	588	2,227	1,367	1,095
16	Amount expended ... dollars	105,950	126,977	134,551	55,266	37,430	214,071	151,645	85,264

COUNTY TABLE V.—MORTGAGE DEBT, 1920; AND EXPENDITURES FOR LABOR, FERTILIZER, AND FEED, 1919—Continued.

		Marshall.	Mobile.	Monroe.	Montgomery.	Morgan.	Perry.	Pickens.
	MORTGAGE DEBT REPORTS: 1920.							
	For all farms operated by owners:							
1	Number free from mortgage debt	1,148	829	1,077	414	1,056	847	1,074
2	Number with mortgage debt	677	179	442	202	661	349	272
3	Number with no mortgage report	985	31	251	237	257	89	36
	For farms consisting of owned land only:							
4	Number of farms reporting amount of debt	583	160	373	177	570	295	256
5	Value of land and buildings ... dollars	1,713,205	1,039,170	1,459,395	1,870,660	1,850,122	1,608,676	776,155
6	Amount of mortgage debt ... dollars	615,300	213,554	396,518	593,803	611,981	550,165	227,661
7	Ratio of debt to value ... per cent	35.9	20.6	27.2	31.7	33.1	34.2	29.3
8	Average rate of interest paid ... per cent	7.7	6.5	7.4	6.5	7.8	6.9	7.2
	FARM EXPENDITURES FOR LABOR, FERTILIZER, AND FEED: 1919.							
	Labor:							
9	Farms reporting ... number	983	527	1,071	1,003	1,203	911	403
10	Total expenditure ... dollars	60,224	278,002	146,796	309,861	115,310	162,003	89,013
11	Amount in cash ... dollars	52,663	262,713	117,595	265,743	98,955	143,545	60,249
12	Value of rent and board furnished ... dollars	7,561	15,289	29,201	44,118	16,355	18,458	28,764
	Fertilizer:							
13	Farms reporting ... number	4,663	1,019	3,667	808	3,402	936	971
14	Amount expended ... dollars	392,963	231,512	288,184	131,565	224,370	67,459	50,210
	Feed:							
15	Farms reporting ... number	1,301	770	1,323	659	1,939	807	1,156
16	Amount expended ... dollars	93,405	251,112	91,280	90,424	161,000	68,036	62,817

		Pike.	Randolph.	Russell.	St. Clair.	Shelby.	Sumter.	Talladega.
	MORTGAGE DEBT REPORTS: 1920.							
	For all farms operated by owners:							
1	Number free from mortgage debt	440	1,403	384	908	921	594	920
2	Number with mortgage debt	400	403	110	205	227	147	287
3	Number with no mortgage report	381	244	164	395	179	29	275
	For farms consisting of owned land only:							
4	Number of farms reporting amount of debt	360	374	102	188	209	122	257
5	Value of land and buildings ... dollars	1,232,753	738,722	541,928	500,666	723,020	829,314	907,870
6	Amount of mortgage debt ... dollars	500,700	343,295	147,104	185,394	242,483	294,510	344,383
7	Ratio of debt to value ... per cent	40.6	46.5	27.1	37.0	33.5	35.5	37.9
8	Average rate of interest paid ... per cent	7.6	8.1	7.0	7.0	7.7	6.8	7.5
	FARM EXPENDITURES FOR LABOR, FERTILIZER, AND FEED: 1919.							
	Labor:							
9	Farms reporting ... number	1,397	627	653	469	428	1,145	995
10	Total expenditure ... dollars	219,698	38,909	94,684	31,926	50,151	186,330	158,341
11	Amount in cash ... dollars	129,809	32,333	88,385	28,554	39,336	164,183	97,212
12	Value of rent and board furnished ... dollars	89,829	6,576	6,299	3,372	10,815	22,147	61,129
	Fertilizer:							
13	Farms reporting ... number	3,540	3,972	2,787	2,056	1,443	516	3,389
14	Amount expended ... dollars	144,182	323,325	299,328	99,010	74,360	43,908	195,008
	Feed:							
15	Farms reporting ... number	802	859	483	811	445	1,040	456
16	Amount expended ... dollars	61,318	44,336	27,451	51,894	42,767	86,326	40,193

		Tallapoosa.	Tuscaloosa.	Walker.	Washington.	Wilcox.	Winston.
	MORTGAGE DEBT REPORTS: 1920.						
	For all farms operated by owners:						
1	Number free from mortgage debt	971	1,629	1,615	801	637	924
2	Number with mortgage debt	450	546	341	143	151	591
3	Number with no mortgage report	191	162	95	74	282	133
	For farms consisting of owned land only:						
4	Number of farms reporting amount of debt	431	464	291	115	118	558
5	Value of land and buildings ... dollars	1,032,843	1,230,985	589,906	245,500	750,489	1,001,963
6	Amount of mortgage debt ... dollars	395,986	499,016	216,362	66,711	194,073	366,189
7	Ratio of debt to value ... per cent	38.3	40.5	36.7	27.2	25.9	36.5
8	Average rate of interest paid ... per cent	7.6	7.4	7.5	6.7	7.2	7.9
	FARM EXPENDITURES FOR LABOR, FERTILIZER, AND FEED: 1919.						
	Labor:						
9	Farms reporting ... number	816	808	412	498	804	196
10	Total expenditure ... dollars	147,309	103,885	23,413	52,540	131,023	9,979
11	Amount in cash ... dollars	87,277	93,403	19,830	44,870	116,992	8,707
12	Value of rent and board furnished ... dollars	60,032	10,482	3,583	7,670	14,031	1,272
	Fertilizer:						
13	Farms reporting ... number	3,485	2,653	2,023	877	1,626	2,011
14	Amount expended ... dollars	275,150	133,419	79,833	63,150	113,943	127,883
	Feed:						
15	Farms reporting ... number	496	1,501	1,618	565	1,201	798
16	Amount expended ... dollars	29,682	166,085	172,356	43,837	81,802	39,455

MANUFACTURES—ALABAMA.

EXPLANATION OF TERMS.

Scope of census.—Census statistics of manufactures are compiled primarily for the purpose of showing the absolute and relative magnitude of the different branches of industry covered and their growth or decline. Incidentally, the effort is made to present data throwing light upon character of ownership, size of establishments, and similar subjects. When use is made of the statistics for these purposes it is imperative that due attention be given to their limitations, particularly in connection with any attempt to derive from them figures purporting to show average wages, cost of production, or profits.

The census did not cover establishments which were idle during the entire year or for which products were valued at less than $500, or the manufacturing done in educational, eleemosynary, and penal institutions.

Period covered.—The returns relate to the calendar year 1919, or the business year which corresponded most nearly to that calendar year, and cover a year's operations, except for establishments which began or discontinued business during the year.

The establishment.—As a rule, the term "establishment" represents a single plant or factory, but in some cases it represents two or more plants which were operated under a common ownership or for which one set of books of account was kept. If, however, the plants constituting an establishment as thus defined were not all located within the same city, county, or state, separate reports were secured in order that the figures for each plant might be included in the statistics for the city, county, or state in which it was located. In some instances separate reports were secured for different industries carried on in the same establishment.

Classification by industries.—The establishments were assigned to the several classes of industries according to their products of chief value. The products reported for a given industry may thus, on the one hand, include minor products different from those covered by the class designation, and, on the other hand, may not represent the total product covered by this designation, because some of this class of product may be made in establishments in which it is not the product of chief value.

As a rule, the same designation is used for the industry wherever it appears, although all of the products indicated by this designation were not manufactured in the state or city for which these statistics are presented. In some instances the wording is changed so as to more correctly describe the products represented. For a number of industries subclasses are shown which indicate more definitely the kind of products.

Selected industries.—The general tables at the end of this section give the principal facts separately for the industries of the state. A selection has been made of certain leading industries of the state for more detailed consideration. Sometimes an industry of great importance has to be omitted because it comprises so few establishments that a detailed presentation would reveal the operations of individual concerns.

Comparisons with previous censuses.—Owing to changes in industrial conditions it is not always possible to classify establishments by industries in such a way as to permit accurate comparison with preceding censuses. At the census of 1909 the figures for kindred industries were combined. This practice has been followed in compiling the statistics for 1919 and 1914 when placed in comparison with those for 1909 and prior years. The comparative summary for 1919, 1914, and 1909, therefore, does not show separately all the industries given for 1919 in the detailed statement for the state.

Influence of increased prices.—In comparing figures for cost of materials, value of products, and value added by manufacture in 1919 with the corresponding figures for earlier censuses, account should be taken of the general increase in the prices of commodities during recent years. To the extent to which this factor has been influential the figures fail to afford an exact measure of the increase in the volume of business.

Persons engaged in the industry.—The following general classes of persons engaged in the manufacturing industries were distinguished: (1) Proprietors and firm members, (2) salaried officers of corporations, (3) superintendents and managers, (4) clerks (including other subordinate salaried employees), and (5) wage earners. In the reports for the censuses of 1904 and 1899 these five classes were shown according to the three main groups: (1) Proprietors and firm members, (2) salaried officials, clerks, etc., and (3) wage earners. In comparative tables covering the census of 1904 it is of course necessary to group the figures according to the classification that was employed at the earlier censuses.

The number of persons engaged in each industry, segregated by sex, and, in the case of wage earners, also by age (whether under 16 or 16 and over), was reported for a single representative day. The 15th of December was selected as representing for most industries normal conditions of employment, but where this date was not a representative day an earlier date was chosen.

In the case of employees other than wage earners the number thus reported for the representative date has been treated as equivalent to the average for the year, since the number of employees of this class does not ordinarily vary much from month to month. In the case of wage earners the average has been obtained in the manner explained in the next paragraph.

In addition to the more detailed report by sex and age of the number of wage earners on the representative date, a report was obtained of the number employed on the 15th of each month, by sex, without distinction of age. From these figures the average number of wage earners for the year has been calculated by dividing the sum of the numbers reported for the several months by 12. The importance of the industry as an employer of labor is believed to be more accurately measured by this average than by the number employed at any one time or on a given day.

The number of wage earners reported for the representative day, though given in certain tables for each separate industry, is not totaled for all industries combined for any state, because, in view of the variations of date, such a total is not believed to be significant. It would involve more or less duplication of persons working in different industries at different times, would not represent the total number employed in all industries at any one time, and would give an undue weight to seasonal industries as compared with industries in continual operation. This total, however, is shown for the different cities, because the limited area and greater regularity of employment largely overcame the objection incident to its publication for the separate states or the United States.

In order to determine as nearly as possible the age distribution of the average number of wage earners for a given state as a whole, the per cent distribution by age of the wage earners in each industry for December 15, or the nearest representative day, has been calculated from the actual numbers reported for that date. The percentages thus obtained have been applied to the average number of wage earners for the year in that industry to determine the average numbers 16 years and over, and under 16, employed. These calculated averages for the several industries have been added to give the average distribution for each state as a whole and for the entire country.

Salaries and wages.—Under these heads are given the total payments during the year for salaries and wages, respectively. The Census Bureau has not undertaken to calculate the average annual earnings of either salaried employees or wage earners. Such averages would possess little real value, because they would be based on the earnings of employees of both sexes, of all ages, and of widely varying degrees of skill. Furthermore, so far as wage earners are concerned, it would be impossible to calculate accurately even so simple an average as this, since the number of wage earners fluctuates from month to month in every industry, and in some cases to a very great extent. The Census Bureau's figures for wage earners, as already explained, are averages based on the number employed on the 15th of each month, and while representing the number according to the pay rolls to whom wages were paid on that date, no doubt represent a larger number than would be required to perform the work in any industry if all were continuously employed during the year.

Prevailing hours of labor.—No attempt was made to ascertain the number of wage earners working a given number of hours per week. The inquiry called merely for the prevailing practice followed in each establishment. Occasional variations in hours in an establishment from one part of the year to another were disregarded, and no attention was paid to the fact that a few wage earners might have hours differing from those of the majority. All the wage earners of each establishment are therefore counted in the class within which the establishment itself falls. In most establishments, however, practically all the wage earners work the same number of hours, so that the figures give a substantially correct representation of the hours of labor.

Capital.—The instructions on the schedule for securing data relating to capital were as follows:

"The answer should show the total amount of capital, both owned and borrowed, on the last day of the business year reported. All the items of fixed and live capital may be taken at the amounts carried on the books. If land or buildings are rented, that fact should be stated and no value given. If a part of the land or buildings is owned, the remainder being rented, that fact should be so stated and only the value of the owned property given. Do not include securities and loans representing investments in other enterprises."

These instructions were identical with those employed at the censuses of 1914 and 1909. The data compiled in respect to capital, however, at both censuses, as well as at all preceding censuses of manufactures, have been so defective as to be of little value except as indicating very general conditions. In fact, it has been repeatedly recommended by the census authorities that this inquiry be omitted from the schedule. While there are some establishments whose accounting systems are such that an accurate return for capital could be made, this is not true of the great majority, and the figures therefore do not show the actual amount of capital invested.

Materials.—The statistics as to cost of materials relate to the materials used during the year, which may be more or less than the materials purchased during the year. The term "materials" covers fuel, rent of power and heat, mill supplies, and containers, as well as materials which form a constituent part of the product.

Rent and taxes.—The taxes include certain Federal taxes and state, county, and local taxes. Under "Federal taxes" there are included the internal-revenue tax on manufactures (tobacco, beverages, etc.), excise taxes when included in values reported for products, corporation capital stock tax, and corporation income tax, but not the income tax for individuals and partners.

Value of products.—The amounts given under this heading represent the selling value or price at the factory of all products manufactured during the year, which may differ from the value of the products sold.

Value added by manufacture. The value of products is not always a satisfactory measure of either the absolute or the relative importance of a given industry, because only a part of this value is actually created by the manufacturing processes carried on in the industry itself. Another part, and often by far the larger one, represents the value of the materials used. For many purposes, therefore, the best measure of the importance of an industry, from a manufacturing standpoint, is the value created by the manufacturing operations carried on within the industry. This value is calculated by deducting the cost of the materials used from the value of the products. The figure thus obtained is termed in the census reports "value added by manufacture."

Cost of manufacture and profits.—The census data do not show the entire cost of manufacture, and consequently can not be used for the calculation of profits. No account has been taken of depreciation or interest, rent of offices and buildings other than factory or works, insurance, ordinary repairs, advertising, and other sundry expenses.

Primary horsepower.—This item represents the total primary power generated by the manufacturing establishments plus the amount of power, principally electric, rented from other concerns. It does not cover the power of electric motors taking their current from dynamos driven by primary power machines operated by the same establishment, because the inclusion of such power would obviously result in duplication. The figures for primary horsepower represent the rated capacity of the engines, motors, etc., and not the amount of power in actual daily use.

Fuel.—Statistics of the quantity of fuel used are shown only for anthracite and bituminous coal, coke, fuel oils, gasoline and other volatile oils, and gas—natural and manufactured—and represent the quantity used during the year. As only the principal kinds of fuel are shown, comparison as to the total cost of all fuel is impracticable. A comparison, however, of the total quantities of the several kinds of fuel used in 1919 and 1914 is given.

GENERAL STATISTICS.

General character of the state.—Alabama has a gross area of 51,998 square miles, of which 51,279 represent land surface. The inhabitants of the state in 1900 numbered 1,828,697; in 1910, 2,138,093; and in 1920, 2,348,174. Alabama ranked eighteenth among the states in total population in 1920. The number of inhabitants per square mile was 41.7 in 1910; the corresponding figure for 1920 being 45.8.

There were 10 cities in the state—Anniston, Bessemer, Birmingham, Dothan, Florence, Gadsden, Mobile, Montgomery, Selma, and Tuscaloosa—having more than 10,000 inhabitants in 1920. These cities, the combined population of which in that year was 382,340, formed 16.3 per cent of the total population for Alabama, and in 1919 reported 47.8 per cent of the state's manufactured products.

Importance and growth of manufactures (Table 1).—The large increases in salaries, wages, cost of materials, and value of products, from 1914 to 1919, as presented in Table 1, are chiefly due to the change in industrial conditions brought about by the World War, and, therefore are not a correct gauge of the growth of manufactures during the census period 1914–1919. The increases shown, however, in number of wage earners and horsepower are indicative of considerable growth in the manufacturing activities of the state. The addition of the Federal income tax since 1914 will account for the large increase in "Rent and taxes."

Statistics for the state by counties (Table 2).—Figures are not available for comparison of county totals for 1919 with those for prior censuses. The statistics for this census, however, emphasize the importance of Jefferson County, which reported 27 per cent of the total number of wage earners and 39.6 per cent of the total value of products for the 67 counties in the state. Bessemer and Birmingham are in this county.

Principal industries, ranked by value of products (Table 3).—The ranking of industries by value of products is often misleading in indicating their importance from a manufacturing standpoint. In some instances their ranking would change materially if based upon the average number of wage earners or value added by manufacture.

Persons engaged in manufacturing industries (Table 4).—The age classification of the average number of wage earners in this and other tables is an estimate obtained by the method described in the "Explanation of terms." The classification by sex for 1919 was reported separately, but for 1914 and 1909 was obtained in the same manner as the distribution by age. Figures for individual industries will be found in Table 32.

Average number of wage earners for selected industries (Table 5).—The industries covered by this table are those which employed more than 400 wage earners in 1919, and for which statistics can be shown without the possibility of disclosing the operations of individual establishments.

Average number of wage earners, by sex and age, and value of products for cities of 10,000 inhabitants or more (Table 6).—Each of the seven cities for which comparative figures are presented in this table shows increases between 1914 and 1919 in value of products and male and female wage earners 16 years of age and over, but a decrease in wage earners under 16 years of age. Mobile shows the highest percental increase both for total number of wage earners and value of products.

Wage earners, by months (Table 7).—The statistics for wage earners in this table are intended to show the steadiness of employment, or the reverse, in accordance with the industrial conditions existing during the census years 1919, 1914, and 1909.

Wage earners, by months, for selected industries and for cities (Table 8).—In addition to the number of wage earners employed by months, this table gives similar data for males and females for all industries combined for the state and for cities of 10,000 inhabitants or more, and also the number of females for industries in which a large number of females were employed. There were six industries in the state in 1919 in which the number of female wage earners predominated; data for two such industries—"cordage and twine" and "knit goods"—are presented in this table.

Prevailing hours of labor (Table 9).—Since 1914 there has been a marked shortening of the working day in Alabama. In that year 8.6 per cent of the wage earners were included in the group "48 and under" as against 20.6 per cent in 1919. In 1914 the "60" and "Over 60" groups constituted 70.9 per cent of the total number of wage earners as compared with 49.4 per cent in 1919. The most radical changes occurred in the "cars and general shop construction and repairs by steam-railroad companies" and "lumber and timber products" industries.

Size of establishments, by average number of wage earners, for selected industries and for cities. (Table 10).—The predominance of the number of small establishments, when based on the number of wage earners employed, is evidenced in this table by the fact that of the total number of establishments in the state, 94.5 were in the several classes reporting fewer than 101 wage earners, while such establishments em-

ployed but 32 per cent of the total number of wage earners. On the other hand, the establishments employing an average of more than 100 wage earners represented only 5.5 per cent of the total number of manufacturing establishments in the state, but reported 68 per cent of the total number of wage earners.

Size of establishments, by value of products (Table 11).—At the censuses of 1909 and 1914 establishments with products valued at "$100,000 to $1,000,000" constituted one group, but at the census of 1919 this group was subdivided into "$100,000 to $500,000" and "$500,000 to $1,000,000." Separate figures for the number of establishments and value of products have been compiled, however, from the returns for 1914. The table, therefore, gives combined figures for these two groups for all items for 1909 and for the average number of wage earners and value added by manufacture for 1914.

Size of establishments, by value of products, for selected industries (Table 12).—In the preparation of this table it was necessary in several instances to combine the establishments of two or more groups of an industry to avoid the possibility of disclosing the operations of individual establishments.

Size of establishments, by value of products, for cities of 10,000 inhabitants or more (Table 13).—This table strikingly illustrates the fact that the number of establishments of itself is no real index of manufacturing activities.

Character of ownership (Table 14).—The preponderance of corporate ownership is clearly brought out in this table. Although corporations owned but 25.8 per cent of the number of establishments in Alabama in 1919, they reported 83.5 per cent of the average number of wage earners and 88.9 per cent of the total value of products. During the five-year period 1914–1919, the average number of wage earners employed by corporations increased 28,407, or 46.5 per cent, while the value of products of corporations increased $282,585,242, or 181.9 per cent.

Manufactures, by population groups, in cities of 10,000 inhabitants or more (Table 15).—This table shows very slight change in the relative importance in manufactures of the different groups of cities and the state outside the cities for the three census periods for which data is presented in this table. The greatest proportional increase is shown for the group of cities having from 10,000 to 25,000 inhabitants, owing to the addition of three cities—Dothan, Florence, and Tuscaloosa—since 1914.

Principal industries in Birmingham and Mobile, with per cent of total for state (Table 16).—This table includes all industries in Birmingham and Mobile having products of $500,000 and over; the figures, with increases over 1914, being given for those which can be shown without disclosing the operations of individual establishments.

It is deemed of first importance to present the statistics for the state as a whole for all industries which can be shown without disclosing the operations of individual establishments. In so doing, however, it sometimes happens that quite important industries can not be shown in the city, since to do so might disclose the operations of establishments located outside, by the simple deduction of the totals shown for the industry in the city from that given in the detailed state table.

Number and horsepower of types of prime movers (Table 17).—The continued decrease in the proportion of owned horsepower and increase in that of rented (electric) power are presented in this table. Although each kind of power shows an increase from 1914 to 1919, that for owned was 24.8 per cent as compared with 152 per cent for rented.

Fuel consumed (Table 18).—This table shows the total quantities of the principal kinds of fuel used by manufacturing plants in the state and cities in 1919 and 1914, and gives separately for 1919 the amounts consumed by a number of important industries which use considerable quantities of fuel.

TABLE 1.—COMPARATIVE SUMMARY: 1919, 1914, 1909, 1904, AND 1899.

	MANUFACTURING INDUSTRIES.					PER CENT OF INCREASE.[1]			
	1919	1914	1909	1904	1899	1914–1919	1909–1914	1904–1909	1899–1904
Number of establishments	3,654	3,242	3,398	1,882	2,000	12.7	−4.6	80.6	−5.9
Persons engaged	120,889	89,053	81,972	67,884	(2)	35.7	8.6	20.8	.....
Proprietors and firm members	3,914	3,310	3,769	1,948	(2)	18.2	−12.2	93.5	.....
Salaried employees	9,816	7,026	6,055	3,763	2,259	39.7	16.0	60.9	66.6
Wage earners (average number)	107,159	78,717	72,148	62,173	52,711	36.1	9.1	16.0	18.0
Primary horsepower	628,376	445,762	357,837	293,185	173,208	41.0	24.6	22.1	69.3
Capital	$455,592,733	$227,505,432	$173,180,038	$105,382,859	$60,165,904	100.3	31.4	64.3	75.2
Salaries and wages	117,633,205	42,348,200	33,849,235	25,745,590	16,971,074	177.8	25.1	31.5	51.7
Salaries	18,567,405	8,451,329	6,564,969	3,867,139	2,059,391	119.7	28.7	69.8	87.8
Wages	99,065,800	33,896,871	27,284,266	21,878,451	14,911,683	192.3	24.2	24.7	46.7
Paid for contract work	2,177,015	846,840	1,469,883	914,404	(2)	157.1	−42.4	60.7	.....
Rent and taxes	10,289,027	1,968,761	1,239,654	[3] 617,823	(2)	422.6	58.8	.....	.....
Cost of materials	300,664,290	107,411,434	83,442,518	60,458,368	37,998,233	179.9	28.7	38.0	59.1
Value of products	492,730,895	178,797,633	145,961,638	109,169,922	72,109,929	175.6	22.5	33.7	51.4
Value added by manufacture[4]	192,066,605	71,386,199	62,519,120	48,711,554	34,111,696	169.1	14.2	28.3	42.8

[1] A minus sign (−) denotes decrease. [2] Figures not available. [3] Exclusive of internal revenue. [4] Value of products less cost of materials.

TABLE 2.—STATISTICS FOR THE STATE, BY COUNTIES: 1919.

COUNTY.	Number of establishments.	WAGE EARNERS. Average number.	WAGE EARNERS. Wages.	Rent and taxes.	Cost of materials.	Value of products.	Value added by manufacture.	Primary horsepower.
The state	3,654	107,159	$99,065,800	$10,289,027	$300,664,290	$492,730,895	$192,066,605	628,376
Autauga	21	890	677,881	67,067	646,679	1,998,376	1,351,697	1,794
Baldwin	46	589	433,567	20,815	703,911	1,621,618	917,707	828
Barbour	53	882	432,700	50,391	2,241,761	3,248,552	1,006,791	2,632
Bibb	49	456	306,020	4,394	363,833	1,087,114	723,281	1,698
Blount	39	268	312,991	14,409	210,816	715,277	504,461	1,577
Bullock	14	168	81,406	10,850	1,028,422	1,336,271	307,849	891
Butler	35	1,861	1,081,626	38,746	1,299,263	2,988,534	1,689,271	2,855
Calhoun	102	4,340	3,655,819	665,150	11,160,404	18,334,906	7,174,502	21,658
Chambers	16	3,505	2,506,816	939,027	12,762,245	19,975,085	7,213,440	19,830
Cherokee	22	144	109,828	4,141	407,878	538,797	130,919	1,082
Chilton	61	414	294,015	10,858	199,149	779,756	580,607	2,381
Choctaw	49	1,310	1,172,974	73,370	806,900	3,095,780	2,288,880	5,548
Clarke	45	1,507	1,147,844	49,302	921,436	2,858,544	1,937,108	4,927
Clay	58	321	283,105	6,800	430,862	887,214	456,352	4,631
Cleburne	32	122	76,446	948	58,659	230,119	171,460	855
Coffee	39	411	259,619	17,512	1,152,567	1,779,912	627,345	1,895
Colbert	40	911	1,246,646	81,022	3,885,015	6,048,103	2,163,088	7,071
Conecuh	36	434	273,750	3,873	305,535	851,651	546,116	1,848
Coosa	31	326	224,381	17,816	181,215	647,676	466,461	1,621
Covington	86	2,285	1,777,552	186,705	5,151,877	8,831,002	3,679,125	7,613
Crenshaw	40	224	167,680	5,458	213,987	508,304	294,317	2,025
Cullman	58	142	114,367	11,153	682,380	988,689	306,309	1,551
Dale	37	327	182,829	61,103	1,160,406	1,691,880	531,474	1,373
Dallas	63	2,116	1,691,049	142,620	6,886,163	10,361,126	3,474,963	6,969
Dekalb	39	382	192,826	36,673	1,272,273	1,694,345	422,072	964
Elmore	45	599	465,864	21,817	1,189,901	2,195,281	1,005,380	3,122
Escambia	47	2,636	1,580,845	82,609	1,243,250	4,059,672	2,816,422	5,017
Etowah	80	4,666	4,951,765	324,732	17,541,132	25,426,417	7,885,285	40,121
Fayette	40	479	396,041	7,713	686,318	1,539,056	852,738	2,479
Franklin	36	173	150,384	3,782	167,338	489,898	322,560	1,681
Geneva	55	502	385,830	14,994	495,603	1,363,074	867,471	2,231
Greene	23	393	327,112	2,919	271,652	970,307	698,655	1,717
Hale	40	661	462,317	15,388	402,646	1,378,019	975,373	2,330
Henry	12	69	48,774	2,081	290,318	618,109	327,791	554
Houston	50	485	424,907	59,469	1,869,541	2,911,367	1,041,826	2,127
Jackson	49	479	347,919	14,070	574,257	1,201,882	627,625	1,764
Jefferson	440	28,909	33,008,687	3,654,338	132,658,659	195,198,634	62,539,975	290,262
Lamar	44	259	293,002	15,366	505,044	1,080,439	575,395	2,127
Lauderdale	37	756	608,182	74,410	2,331,607	3,843,355	1,511,748	4,187
Lawrence	14	27	20,459	405	16,452	66,980	50,528	344
Lee	28	333	229,565	57,960	1,294,155	2,047,781	753,626	1,803
Limestone	37	191	139,224	8,915	511,123	849,516	338,393	1,305
Lowndes	11	31	20,209	434	25,843	106,886	81,043	318
Macon	18	92	60,847	2,374	163,806	482,533	318,727	855
Madison	66	3,757	2,269,144	854,955	9,211,608	14,396,271	5,184,663	13,745
Marengo	50	733	534,179	15,928	796,244	1,963,869	1,167,625	3,503
Marion	37	161	139,873	1,385	238,786	540,538	301,752	1,074
Marshall	32	90	52,079	7,912	385,769	526,494	140,725	741
Mobile	209	11,161	12,789,617	563,876	16,990,481	37,311,103	20,320,622	33,550
Monroe	38	923	770,806	43,780	701,001	1,948,124	1,247,123	2,636
Montgomery	114	3,986	3,665,880	494,602	14,901,996	23,273,699	8,371,703	14,273
Morgan	59	2,492	2,942,538	82,450	4,076,485	8,045,089	3,968,604	4,631
Perry	44	529	383,364	11,300	1,045,235	2,361,691	1,316,456	3,127
Pickens	95	1,390	1,123,732	29,302	942,465	3,305,612	2,363,147	6,949
Pike	33	467	276,217	35,175	1,998,642	2,661,658	663,016	2,347
Randolph	53	1,314	810,151	101,165	3,429,932	5,060,662	1,630,730	3,744
Russell	16	508	274,002	6,607	187,129	802,504	615,375	466
St. Clair	60	802	554,663	210,512	2,320,577	3,951,207	1,630,630	3,647
Shelby	74	1,023	799,466	32,326	2,228,151	3,785,042	1,556,891	5,323
Sumter	33	849	670,542	59,591	468,899	1,687,171	1,218,272	3,589
Talladega	88	3,058	1,996,237	366,597	8,116,234	12,704,444	4,588,210	22,517
Tallapoosa	83	1,838	1,257,319	160,713	5,037,081	8,041,080	3,003,999	9,892
Tuscaloosa	104	3,244	2,928,014	203,861	7,222,146	12,976,281	5,754,135	12,451
Walker	47	1,018	733,517	86,877	2,390,298	3,991,064	1,600,766	3,796
Washington	52	1,049	950,708	20,843	973,100	2,880,287	1,907,187	3,924
Wilcox	31	654	493,660	10,208	534,184	1,425,435	891,251	1,941
Winston	19	38	24,422	5,083	95,566	163,133	67,567	549

TABLE 3.—PRINCIPAL INDUSTRIES, RANKED BY VALUE OF PRODUCTS: 1919.

INDUSTRY.	Number of establishments.	WAGE EARNERS.		VALUE OF PRODUCTS.		VALUE ADDED BY MANUFACTURE.	
		Average number.	Per cent distribution.	Amount (expressed in thousands).	Per cent distribution.	Amount (expressed in thousands).	Per cent distribution.
All industries	3,654	107,159	100.0	$492,731	100.0	$192,067	100.00
Cotton goods	58	18,102	16.9	79,643	16.2	28,304	14.7
Iron and steel, steel works and rolling mills	9	8,121	7.6	64,980	13.2	15,646	8.1
Iron and steel, blast furnaces	21	5,214	4.9	57,018	11.6	12,147	6.3
Lumber and timber products	1,685	25,778	24.1	55,139	11.2	39,180	20.4
Oil and cake, cottonseed	47	2,067	1.9	31,715	6.4	5,440	2.8
Coke, not including gas-house coke	28	3,533	3.3	24,669	5.0	6,041	3.1
Cars and general shop construction and repairs by steam-railroad companies	20	8,665	8.1	21,234	4.3	13,478	7.0
Iron and steel, cast-iron pipe	21	5,285	4.9	18,784	3.8	9,323	4.9
Shipbuilding, steel	4	5,254	4.9	15,910	3.2	9,603	5.0
Fertilizers	40	1,136	1.1	11,625	2.4	4,040	2.1
Foundry and machine-shop products	90	2,732	2.5	11,531	2.3	6,159	3.2
Slaughtering and meat packing	9	549	0.5	6,125	1.2	1,237	0.6
Turpentine and rosin	174	3,014	2.8	5,892	1.2	4,108	2.1
Lumber, planing-mill products, not including planing mills connected with sawmills	82	1,028	1.0	5,702	1.2	1,841	1.0
Bread and other bakery products	108	792	0.7	5,433	1.1	1,872	1.0
Mineral and soda waters	129	713	0.7	5,322	1.1	2,635	1.4
Printing and publishing, newspapers and periodicals	156	697	0.7	$5,055	1.0	$3,503	1.8
Knit goods	10	1,655	1.5	4,757	1.0	1,482	0.8
Flour-mill and gristmill products	143	152	0.1	4,565	0.9	717	0.4
Confectionery and ice cream	39	486	0.5	3,249	0.7	1,489	0.8
Food preparations, not elsewhere specified	14	160	0.1	3,118	0.6	560	0.3
Brick and tile, terra-cotta, and fire-clay products	42	1,359	1.3	3,088	0.6	2,055	1.1
Oil, not elsewhere specified	9	270	0.3	3,052	0.6	364	0.2
Cordage and twine	4	475	0.4	2,231	0.5	650	0.3
Ice, manufactured	59	553	0.5	2,086	0.4	1,306	0.7
Printing and publishing, book and job	76	502	0.5	1,995	0.4	1,226	0.6
Copper, tin, and sheet-iron work	33	319	0.3	1,991	0.4	784	0.4
Automobile, repairing	132	480	0.4	1,743	0.4	1,102	0.6
Gas, illuminating and heating	12	522	0.5	1,646	0.3	884	0.5
Clothing, men's	9	394	0.4	1,552	0.3	490	0.3
Coffee, roasting and grinding	10	64	0.1	1,400	0.3	272	0.1
Lime	10	291	0.3	1,149	0.2	508	0.3
Structural ironwork, not made in steel works or rolling mills	4	212	0.2	1,143	0.2	443	0.2
All other industries [1]	367	6,584	6.1	28,189	5.7	13,169	6.9

[1] Among the industries for which statistics can not be shown separatley without the possibility of disclosing the operations of individual establishments are five having products in excess of some for which figures are shown in the table. These industries are as follows: "Cars, steam-railroad, not including operations of railroad companies"; "cement"; "coal-tar products"; "engines, steam, gas, and water"; and "steam fittings and steam and hot-water heating apparatus."

TABLE 4.—PERSONS ENGAGED IN MANUFACTURING INDUSTRIES: 1919, 1914, AND 1909.

CLASS.	Census year.	Total.	Male.	Female.	PER CENT OF TOTAL.	
					Male.	Female.
All classes	1919	120,889	109,069	11,820	90.2	9.8
	1914	89,053	81,490	7,563	91.5	8.5
	1909	81,972	75,066	6,906	91.6	8.4
Proprietors and officials	1919	8,018	7,891	127	98.4	1.6
	1914	6,182	6,102	80	98.7	1.3
	1909	6,598	6,544	54	99.2	0.8
Proprietors and firm members	1919	3,914	3,835	79	98.0	2.0
	1914	3,310	3,255	55	98.3	1.7
	1909	3,769	3,727	42	98.9	1.1
Salaried officers of corporations	1919	1,215	1,183	32	97.4	2.6
	1914	935	919	16	98.3	1.7
	1909	862	853	9	99.0	1.0
Superintendents and managers	1919	2,889	2,873	16	99.4	0.6
	1914	1,937	1,928	9	99.5	0.5
	1909	1,967	1,964	3	99.8	0.2
Clerks and other subordinate salaried employees	1919	5,712	4,395	1,317	76.9	23.1
	1914	4,154	3,591	563	86.4	13.6
	1909	3,226	2,836	390	87.9	12.1
Wage earners (average number)	1919	107,159	96,783	10,376	90.3	9.7
	1914	78,717	71,797	6,920	91.2	8.8
	1909	72,148	65,686	6,462	91.0	9.0
16 years of age and over	1919	106,621	96,517	10,104	90.5	9.5
	1914	75,584	69,849	5,735	92.4	7.6
	1909	68,495	63,413	5,082	92.6	7.4
Under 16 years of age	1919	538	266	272	49.4	50.6
	1914	3,133	1,948	1,185	62.2	37.8
	1909	3,653	2,273	1,380	62.2	37.8

TABLE 5.—AVERAGE NUMBER OF WAGE EARNERS FOR SELECTED INDUSTRIES, WITH PER CENT, BY SEX AND AGE: 1919 AND 1914.

INDUSTRY.	Census year.	Wage earners (average number).	PER CENT OF TOTAL. 16 years of age and over. Male.	Female.	Under 16 years of age.
All industries	1919	107,159	90.1	9.4	0.5
	1914	78,717	88.7	7.3	4.0
	1909	72,148	87.9	7.0	5.1
Automobile repairing	1919	480	99.6	.....	0.4
	1914	136	99.3	.....	0.7
Bread and other bakery products	1919	793	69.7	29.4	0.9
	1914	651	77.9	20.4	1.7
Brick and tile, terra-cotta, and fire-clay products.	1919	1,359	98.8	0.6	0.6
	1914	1,599	96.8	.....	3.2
Cars and general shop construction and repairs by steam-railroad companies.	1919	8,665	99.6	0.4	(1)
	1914	7,908	99.7	0.1	0.2
Coke, not including gas-house coke	1919	3,533	100.0	.....	.....
	1914	2,209	98.7	.....	1.3
Confectionery and ice cream	1919	486	65.8	33.7	0.4
	1914	283	75.6	22.3	2.1
Cordage and twine	1919	475	46.3	53.7	.....
	1914	460	55.9	31.7	12.4
Cotton goods	1919	18,102	60.8	37.5	1.7
	1914	13,697	51.3	32.0	16.7
Fertilizers	1919	1,136	98.9	0.8	0.3
	1914	1,416	99.9	.....	0.1
Foundry and machine-shop products [2]	1919	2,765	99.6	0.4	(1)
	1914	1,866	99.0	0.3	0.8
Gas, illuminating and heating	1919	522	100.0	.....	.....
	1914	214	100.0	.....	.....
Ice, manufactured	1919	553	97.3	0.5	2.2
	1914	478	92.9	.....	7.1
Iron and steel, blast furnaces	1919	5,214	99.7	0.3	.....
	1914	3,547	99.0	.....	1.0
Iron and steel, steel works and rolling mills [3]	1919	8,121	99.7	0.3	.....
Iron and steel, cast-iron pipe	1919	5,285	99.7	0.3	.....
	1914	3,696	99.0	.....	1.0
Knit goods	1919	1,655	33.5	63.7	2.8
	1914	781	25.9	58.5	15.6
Lumber and timber products	1919	25,778	99.4	0.5	0.2
	1914	21,646	99.3	(1)	0.7
Lumber, planing-mill products, not including planing mills connected with sawmills.	1919	1,028	98.2	1.6	0.2
	1914	886	94.5	4.2	1.4
Mineral and soda waters	1919	713	92.1	6.2	1.7
	1914	520	95.6	0.2	4.2
Oil and cake, cottonseed	1919	2,067	93.8	6.2	(1)
	1914	2,028	99.8	0.2	.....
Printing and publishing, book and job	1919	502	72.7	26.9	0.4
	1914	455	81.1	14.7	4.2
Printing and publishing, newspapers and periodicals.	1919	697	88.5	5.9	5.6
	1914	831	84.7	5.7	9.6
Shipbuilding, steel [3]	1919	5,254	99.6	0.4	.....
Slaughtering and meat packing	1919	549	88.9	11.1	.....
	1914	122	98.4	.....	1.6
Turpentine and rosin	1919	3,014	99.1	0.3	0.6
	1914	3,411	99.0	.....	1.0
All other industries	1919	8,413	88.8	10.8	0.4
	1914	9,877	95.0	3.8	1.2

[1] Less than one-tenth of 1 per cent. [2] Includes "iron and steel, welding" and "textile machinery and parts." [3] Not shown separately in 1914.

TABLE 6.—AVERAGE NUMBER OF WAGE EARNERS, BY SEX AND AGE, AND VALUE OF PRODUCTS FOR CITIES OF 10,000 INHABITANTS OR MORE: 1919, 1914, AND 1909.

CITY.	AVERAGE NUMBER OF WAGE EARNERS IN MANUFACTURING INDUSTRIES. Total. 1919	1914	1909	16 years of age and over. Male. 1919	1914	1909	Female. 1919	1914	1909	Under 16 years of age. 1919	1914	1909	VALUE OF PRODUCTS. 1919	1914	1909
Anniston	2,685	2,327	2,167	2,247	1,829	1,727	422	341	273	16	157	167	$11,104,935	$4,365,381	$4,332,890
Bessemer	2,107	1,772	1,753	2,100	1,766	1,746	7	.....	.....	.....	6	7	18,442,946	6,022,933	5,800,625
Birmingham	17,264	10,863	8,999	16,353	10,280	8,373	895	464	444	16	119	182	127,214,048	43,144,221	24,128,214
Dothan	236	.....	.....	206	.....	.....	30	.....	.....	.....	.....	.....	1,766,656	.....	.....
Florence	744	.....	.....	523	.....	.....	209	.....	.....	12	.....	.....	3,797,664	.....	.....
Gadsden	2,852	2,065	786	2,820	2,026	777	32	21	.....	.....	18	9	13,825,604	4,582,830	1,525,091
Mobile	8,223	2,604	2,362	7,968	2,422	2,240	231	135	76	24	47	46	27,410,702	5,855,070	5,428,894
Montgomery	3,658	2,539	2,284	3,132	2,264	2,008	501	232	217	25	43	59	21,101,835	7,779,530	5,442,287
Selma	1,703	1,145	813	1,340	907	780	349	155	9	14	83	24	9,483,626	4,023,593	2,382,249
Tuscaloosa	404	.....	.....	395	.....	.....	4	.....	.....	5	.....	.....	1,560,612	.....	.....

TABLE 7.—WAGE EARNERS, BY MONTHS: 1919, 1914, AND 1909.

MONTH.	NUMBER.[1] 1919	1914	1909	PER CENT OF MAXIMUM. 1919	1914	1909	MONTH.	NUMBER.[1] 1919	1914	1909	PER CENT OF MAXIMUM. 1919	1914	1909
January	104,837	80,668	70,620	89.1	97.1	90.7	July	103,013	79,646	68,902	87.6	95.9	88.5
February	102,802	81,479	70,394	87.4	98.1	90.4	August	107,229	79,181	72,193	91.2	95.3	92.7
March	103,668	83,080	71,048	88.1	100.0	91.3	September	112,526	78,750	75,507	95.7	94.8	97.0
April	103,838	81,555	69,168	88.3	98.2	88.8	October	115,740	76,231	77,196	98.4	91.8	99.2
May	99,828	79,208	67,641	84.9	95.3	86.9	November	116,331	73,252	77,854	98.9	88.2	100.0
June	*98,474*	78,532	*67,561*	83.7	94.5	86.8	December	**117,622**	*73,022*	77,686	100.0	87.9	99.8

[1] The figures represent the number employed on the 15th of each month or the nearest representative day. Maximum number indicated by **bold-faced** figures, minimum by *italic* figures.

TABLE 8.—WAGE EARNERS, BY MONTHS, FOR SELECTED INDUSTRIES AND FOR CITIES: 1919.

[The month of maximum employment for each industry is indicated by **bold-faced** figures and that of minimum employment by *italic* figures.]

INDUSTRY AND CITY.	Average number employed during year.	NUMBER EMPLOYED ON 15TH DAY OF THE MONTH OR NEAREST REPRESENTATIVE DAY.												Per cent minimum is of maximum.
		January.	February.	March.	April.	May.	June.	July.	August.	September.	October.	November.	December.	
All industries	107,159	104,837	102,802	103,668	103,838	99,828	*98,474*	103,013	107,229	112,526	115,740	116,331	**117,622**	83.7
Males	96,783	94,655	92,529	93,433	93,836	89,752	*88,561*	92,932	96,826	102,013	104,965	105,321	**106,773**	82.8
Females	10,376	10,182	10,273	10,235	*10,002*	10,076	10,113	10,081	10,403	10,513	10,775	**11,010**	10,849	90.8
Automobile repairing	480	*418*	445	452	464	488	487	496	501	500	492	507	**510**	82.0
Bread and other bakery products	793	753	749	741	*736*	*736*	792	801	818	827	832	862	**869**	84.7
Brick and tile, terra-cotta, and fire-clay products	1,359	1,368	1,340	1,350	*1,296*	1,381	1,298	1,314	1,424	1,398	**1,427**	1,383	1,329	90.8
Cars and general shop construction and repairs by steam-railroad companies	8,665	8,947	9,008	9,026	8,889	8,543	*7,648*	7,856	8,403	8,671	8,916	8,974	**9,104**	84.0
Coke, not including gas-house coke	3,533	3,773	3,785	3,545	3,511	3,297	*3,000*	3,282	3,545	**3,876**	3,785	3,573	3,424	77.4
Confectionery and ice cream	486	*422*	451	460	466	478	466	523	542	**567**	547	462	448	74.4
Cordage and twine	475	433	446	446	447	485	528	522	**538**	528	*412*	440	475	76.6
Cotton goods	18,102	17,747	18,011	17,579	*17,431*	17,835	17,927	17,971	18,744	18,457	18,562	**18,870**	18,090	92.4
Fertilizers	1,136	1,130	1,519	**2,212**	1,998	1,018	737	774	816	789	827	872	940	33.3
Foundry and machine-shop products	2,732	2,611	2,588	2,606	*2,552*	2,583	2,711	2,859	2,846	2,904	2,902	**2,916**	2,706	87.5
Gas, illuminating and heating	522	507	524	526	520	*496*	497	550	528	519	518	521	**558**	88.9
Ice, manufactured	553	361	*357*	393	500	588	680	726	**759**	726	614	518	414	47.0
Iron and steel, blast furnaces	5,214	**6,435**	5,781	5,583	4,995	*4,009*	4,245	4,989	5,363	5,580	5,389	5,185	5,014	62.3
Iron and steel, steel works and rolling mills	8,121	**8,595**	8,400	8,249	8,555	8,021	7,720	8,067	8,144	7,845	7,745	8,052	8,059	89.8
Iron and steel, cast-iron pipe	5,285	3,830	*3,551*	3,719	4,189	4,539	4,598	5,777	6,010	6,496	6,900	6,863	**6,948**	51.1
Knit goods	1,655	1,646	1,652	1,653	1,648	1,655	1,625	*1,621*	1,634	1,666	**1,691**	1,679	1,690	95.9
Lumber and timber products	25,778	23,536	22,813	23,509	23,570	*22,461*	22,960	24,018	25,330	28,286	30,018	30,396	**32,439**	69.2
Lumber, planing-mill products, not including planing mills connected with sawmills	1,028	833	*829*	909	936	973	920	1,024	1,118	1,144	1,206	**1,231**	1,213	67.3
Mineral and soda waters	713	*581*	588	629	679	745	796	816	**818**	802	742	700	660	71.0
Oil and cake, cottonseed	2,057	2,731	2,658	2,389	1,965	1,442	*1,014*	1,025	1,019	1,924	2,759	2,899	**2,979**	34.0
Printing and publishing, book and job	502	*450*	470	489	493	498	504	507	512	520	523	522	**536**	84.0
Printing and publishing, newspapers and periodicals	697	*668*	680	682	702	705	675	684	679	716	717	721	**735**	90.9
Shipbuilding, steel	5,254	5,284	*4,551*	4,813	5,431	5,317	4,849	5,077	5,293	5,483	5,612	5,606	**5,752**	78.8
Slaughtering and meat packing	549	**626**	615	546	533	507	523	531	518	*487*	542	570	590	77.8
Turpentine and rosin	3,014	*2,784*	2,814	2,911	3,007	3,036	3,092	3,121	**3,149**	3,143	3,096	3,035	2,980	88.4
All other industries	8,446	8,368	8,197	8,251	8,325	*7,992*	8,137	8,082	8,178	8,672	8,966	8,974	**9,160**	87.3
Industries showing large proportion of females.														
Bread and other bakery products	234	237	223	216	216	*206*	240	235	225	250	247	**262**	251	78.6
Confectionery and ice cream	164	*128*	153	163	144	147	140	173	193	198	**203**	170	156	63.1
Cordage and twine	255	230	238	241	249	266	**292**	272	281	281	*214*	241	255	73.3
Cotton goods	7,032	6,875	6,911	6,833	*6,716*	6,930	6,986	6,992	7,213	7,151	7,264	**7,381**	7,132	91.0
Knit goods	1,080	1,077	1,084	1,081	1,074	1,076	1,060	*1,053*	1,059	1,085	1,105	1,097	**1,109**	95.0
Oil and cake, cottonseed	128	230	216	**239**	181	56	32	25	*20*	60	142	166	169	8.4
Printing and publishing, book and job	135	*120*	131	133	135	137	136	132	134	137	138	140	**147**	81.6
Total for cities	39,876	39,678	38,171	38,316	38,933	37,562	*36,939*	39,345	40,079	41,640	42,661	42,457	**42,731**	86.4
Males	37,179	37,080	35,554	35,666	36,337	34,964	*34,284*	36,674	37,315	38,827	39,836	39,664	**39,947**	85.8
Females	2,697	2,598	2,617	2,650	*2,596*	2,598	2,655	2,671	2,764	2,813	**2,825**	2,793	2,784	91.9
ANNISTON	2,685	2,535	2,267	2,238	2,232	2,277	*2,010*	2,515	2,965	3,155	3,251	3,374	**3,401**	59.1
Males	2,258	2,116	1,843	1,811	1,820	1,852	*1,586*	2,086	2,536	2,727	2,830	2,939	**2,950**	53.8
Females	427	419	424	427	*412*	425	424	429	429	428	421	435	**451**	91.4
BESSEMER	2,107	1,853	*1,774*	1,939	1,941	1,945	1,972	2,214	2,246	2,375	**2,457**	2,276	2,292	72.2
Males	2,100	1,845	*1,766*	1,931	1,933	1,938	1,966	2,209	2,238	2,370	**2,449**	2,269	2,286	72.1
Females	7	**8**	**8**	**8**	**8**	7	6	*5*	**8**	5	**8**	7	6	62.5
BIRMINGHAM	17,264	17,299	16,984	16,442	16,785	*16,109*	16,344	17,550	17,420	17,754	18,180	**18,202**	18,099	88.5
Males	16,369	16,424	16,114	15,593	15,957	*15,280*	15,495	16,686	16,523	16,822	**17,222**	17,202	17,110	88.7
Females	895	875	870	849	*828*	829	849	864	897	932	958	**1,000**	989	82.8
DOTHAN	236	200	223	257	251	*180*	187	215	220	255	**286**	278	280	62.9
Males	206	168	193	225	224	*155*	163	190	196	228	250	234	246	62.0
Females	30	32	30	32	27	25	*24*	25	24	27	36	**44**	34	54.5
FLORENCE	744	**797**	786	693	747	693	*674*	700	779	773	770	764	752	84.6
Males	528	**581**	573	479	534	470	*457*	487	560	553	555	549	538	78.7
Females	216	216	*213*	214	*213*	223	217	*213*	219	220	215	215	214	95.5
GADSDEN	2,852	2,729	2,721	2,862	*2,689*	2,696	2,710	2,902	2,982	3,000	2,943	2,944	**3,046**	88.3
Males	2,820	2,677	2,674	2,815	*2,647*	2,654	2,673	2,899	2,958	2,977	2,926	2,921	**3,019**	87.7
Females	32	**52**	47	47	42	42	37	*3*	24	23	17	23	27	5.8
MOBILE	8,223	8,385	*7,473*	7,857	8,428	8,213	7,874	7,853	8,016	8,408	8,735	8,672	**8,762**	85.3
Males	7,992	8,208	*7,296*	7,615	8,225	8,016	7,658	7,646	7,783	8,168	8,459	8,380	**8,477**	85.7
Females	231	*177*	204	242	203	197	216	207	233	240	276	**292**	285	60.6
MONTGOMERY	3,658	3,741	3,802	**3,920**	3,795	3,454	*3,270*	3,382	3,459	3,757	3,767	3,717	3,832	83.4
Males	3,157	3,279	3,346	**3,443**	3,292	2,974	*2,755*	2,813	2,888	3,177	3,235	3,285	3,397	80.0
Females	501	462	456	477	503	480	515	569	571	**580**	532	*432*	435	74.5
SELMA	1,703	1,786	1,756	1,712	1,687	1,650	*1,546*	1,599	1,573	1,727	**1,825**	1,767	1,808	84.7
Males	1,349	1,433	1,395	1,362	1,331	1,284	*1,183*	1,247	1,218	1,373	1,467	1,426	**1,469**	80.5
Females	354	353	361	350	356	**366**	363	352	355	354	358	341	*339*	92.6
TUSCALOOSA	404	353	385	396	378	*345*	352	415	419	436	447	463	459	74.5
Males	400	349	381	392	374	*341*	348	411	415	432	443	459	455	74.3
Females	4	4	4	4	4	4	4	4	4	4	4	4	4	.....

TABLE 9.—AVERAGE NUMBER OF WAGE EARNERS, BY PREVAILING HOURS OF LABOR PER WEEK, FOR SELECTED INDUSTRIES AND FOR CITIES: 1919 AND 1914.

INDUSTRY AND CITY.	Census year.	Total.	IN ESTABLISHMENTS WHERE THE PREVAILING HOURS OF LABOR PER WEEK WERE—							
			44 and under.	Between 44 and 48.	48.[1]	Between 48 and 54.	54.	Between 54 and 60.	60.	Over 60.
All industries	1919	107,159	3,316	757	17,999	4,006	5,170	22,947	38,170	14,794
	1914	78,717	(2)	(2)	6,765	1,564	9,804	4,777	36,131	19,676
	1909	72,148	(2)	(2)	4,083	1,312	7,423	2,267	32,109	24,954
Automobile repairing	1919	480	.....	.....	37	10	139	87	190	17
	1914	136	.....	.....	.....	.....	23	29	68	16
Bread and other bakery products	1919	793	24	85	199	101	108	64	175	37
	1914	651	(2)	(2)	187	.....	232	.....	167	65
Brick and tile, terra-cotta, and fire-clay products	1919	1,359	108	8	11	19	137	341	547	188
	1914	1,599	(2)	(2)	129	.....	37	173	1,203	57
Cars and general shop construction and repairs by steam-railroad companies.	1919	8,665	.....	.....	7,200	125	.....	1,120	220	.....
	1914	7,908	(2)	(2)	612	60	5,920	.....	79	1,228
Coke, not including gas-house coke	1919	3,533	.....	.....	181	.....	.....	277	1,122	1,953
	1914	2,209	(2)	(2)	71	.....	371	.....	463	1,304
Confectionery and ice cream	1919	486	134	35	19	10	133	4	32	119
	1914	283	(2)	(2)	31	73	.....	6	94	79
Cordage and twine	1919	475	.....	.....	.....	.....	.....	157	318	.....
	1914	460	.....	.....	.....	.....	.....	.....	338	122
Cotton goods	1919	18,102	.....	.....	416	.....	242	11,949	5,202	293
	1914	13,697	.....	.....	.....	136	.....	672	11,782	1,107
Fertilizers	1919	1,136	.....	.....	.....	.....	150	508	303	175
	1914	1,416	(2)	(2)	3	10	31	102	1,020	250
Foundry and machine-shop products [3]	1919	2,765	1	.....	677	187	542	322	849	187
	1914	1,866	(2)	(2)	73	73	459	404	857	.....
Gas, illuminating and heating	1919	522	.....	.....	93	.....	.....	28	235	166
	1914	214	.....	.....	.....	.....	.....	.....	10	204
Ice, manufactured	1919	553	.....	.....	15	.....	24	25	85	404
	1914	478	.....	.....	.....	7	.....	.....	10	461
Iron and steel, blast furnaces	1919	5,214	.....	.....	302	.....	.....	.....	2,445	2,467
	1914	3,547	.....	.....	.....	.....	.....	.....	1,544	2,003
Iron and steel, steel works and rolling mills [4]	1919	8,121	.....	.....	.....	.....	203	1,542	4,091	2,285
Iron and steel, cast-iron pipe	1919	5,285	293	.....	739	.....	1,580	1,456	1,217	.....
	1914	3,696	(2)	(2)	113	.....	795	802	1,986	.....
Knit goods	1919	1,655	.....	.....	.....	216	.....	1,124	315	.....
	1914	781	.....	.....	.....	.....	.....	174	607	.....
Lumber and timber products	1919	25,778	1,741	394	371	1,864	559	2,994	14,393	3,462
	1914	21,646	(2)	(2)	1,055	532	213	1,306	9,762	8,778
Lumber, planing-mill products, not including planing mills connected with sawmills.	1919	1,028	36	.....	78	28	148	175	546	17
	1914	886	(2)	(2)	9	31	214	98	529	5
Mineral and soda waters	1919	713	17	7	86	37	207	59	300	.....
	1914	520	(2)	(2)	56	16	31	18	378	21
Oil and cake, cottonseed	1919	2,067	.....	.....	.....	.....	90	.....	231	1,746
	1914	2,028	(2)	(2)	17	2	.....	25	207	1,777
Printing and publishing, book and job	1919	502	2	8	464	11	10	.....	6	1
	1914	455	(2)	(2)	305	36	105	4	5	.....
Printing and publishing, newspapers and periodicals	1919	697	7	.....	495	79	70	4	28	14
	1914	831	(2)	(2)	365	42	230	40	85	69
Shipbuilding, steel [4]	1919	5,254	.....	.....	3,962	.....	.....	.....	1,292	.....
Slaughtering and meat packing	1919	549	1	.....	10	.....	7	.....	481	50
	1914	122	.....	.....	.....	.....	.....	.....	101	21
Turpentine and rosin	1919	3,014	543	128	121	611	325	66	1,220	.....
	1914	3,411	(2)	(2)	2,027	144	152	40	919	129
All other industries	1919	8,413	409	92	2,523	708	496	645	2,327	1,213
	1914	9,877	(2)	(2)	1,712	402	982	884	3,917	1,980
Total for cities	1919	39,876	587	241	11,435	1,125	3,683	5,243	12,403	5,159
	1914	23,315	(2)	(2)	2,379	665	4,418	2,214	8,598	5,041
ANNISTON	1919	2,685	1	.....	334	11	527	1,328	233	251
	1914	2,327	(2)	(2)	148	8	43	.....	1,732	396
BESSEMER	1919	2,107	.....	.....	307	5	506	5	490	794
	1914	1,772	(2)	(2)	14	13	814	4	571	356
BIRMINGHAM	1919	17,264	243	194	3,066	611	1,795	2,226	6,336	2,793
	1914	10,863	(2)	(2)	1,420	276	1,013	1,693	4,888	1,568
DOTHAN [4]	1919	236	5	.....	11	17	29	15	90	69
FLORENCE [4]	1919	744	7	.....	37	110	246	247	44	53
GADSDEN	1919	2,852	.....	.....	691	2	81	94	1,810	174
	1914	2,065	(2)	(2)	120	17	633	33	231	1,031
MOBILE	1919	8,223	142	.....	5,522	198	276	64	1,837	184
	1914	2,604	(2)	(2)	452	227	1,341	28	294	262
MONTGOMERY	1919	3,658	39	41	1,235	111	60	906	647	619
	1914	2,539	(2)	(2)	161	53	517	449	495	864
SELMA	1919	1,703	149	6	80	56	143	358	689	222
	1914	1,145	(2)	(2)	64	71	57	2	387	564
TUSCALOOSA [4]	1919	404	1	.....	152	4	20	.....	227	.....

[1] Includes 48 and under for 1914 and 1909.
[2] Corresponding figures not available.
[3] Includes "iron and steel, welding" and "textile machinery and parts."
[4] Not shown separately in 1914.

TABLE 10.—SIZE OF ESTABLISHMENTS, BY AVERAGE NUMBER OF WAGE EARNERS, FOR SELECTED INDUSTRIES AND FOR CITIES: 1919.

INDUSTRY AND CITY.	TOTAL.		ESTABLISHMENTS EMPLOYING—																
	Establishments.	Wage earners (average number).	No wage earners.	1 to 5 wage earners, inclusive.		6 to 20 wage earners, inclusive.		21 to 50 wage earners, inclusive.		51 to 100 wage earners, inclusive.		101 to 250 wage earners, inclusive.		251 to 500 wage earners, inclusive.		501 to 1,000 wage earners, inclusive.		Over 1,000 wage earners.	
			Establishments.	Establishments.	Wage earners.	Establishments.	Wage earners.	Establishments.	Wage earners.	Establishments.	Wage earners.	Establishments.	Wage earners.	Establishments.	Wage earners.	Establishments.	Wage earners.	Establishments.	Wage earners.
All industries	3,654	107,159	272	1,862	4,098	868	9,853	306	9,952	146	10,348	120	19,314	44	15,936	20	13,646	16	24,012
Automobile repairing	132	480	6	107	280	18	176	1	24										
Bread and other bakery products	108	793	11	72	152	18	198	3	88	3	239	1	116						
Brick and tile, terra-cotta and fire-clay products	42	1,359		11	44	13	161	10	353	5	300	2	248	1	253				
Cars and general shop construction and repairs by steam-railroad companies	20	8,665		1	4			2	85	1	68	5	815	6	2,520	3	1,793	2	3,380
Coke, not including gas-house coke	28	3,533		3	5	6	94	8	239	5	398	2	368	3	1,352			1	1,077
Confectionery and ice cream	39	486	4	20	46	11	127	2	60			2	253						
Cordage and twine	4	475						1	35	2	157			1	283				
Cotton goods	58	18,102				1	15	5	168	9	610	22	3,724	10	3,686	8	5,743	3	4,156
Fertilizers	40	1,136		21	71	1	10	10	382	7	524	1	149						
Foundry and machine-shop products	90	2,732	7	35	89	20	209	13	482	5	305	10	1,647						
Gas, illuminating and heating	12	522		5	24	3	32	1	23	1	87	2	356						
Ice, manufactured	59	553	2	25	63	27	291	4	127	1	72								
Iron and steel, blast furnaces	21	5,214						2	45	5	391	9	1,351	3	1,098	1	981	1	1,348
Iron and steel, steel works and rolling mills	9	8,121										3	494	2	750	1	982	3	5,895
Iron and steel, cast-iron pipe	21	5,285								5	341	8	1,291	6	1,990	1	516	1	1,147
Knit goods	10	1,655						1	25	3	205	3	529	3	896				
Lumber and timber products	1,685	25,778	52	1,000	2,019	440	5,119	104	3,266	46	3,218	31	5,041	6	2,263	4	2,372	2	2,480
Lumber, planing-mill products, not including planing mills connected with sawmills	82	1,028	1	33	83	34	406	12	394	2	145								
Mineral and soda waters	129	713	8	85	250	32	305	3	97	1	61								
Oil and cake, cottonseed	47	2,067		2	5	12	175	20	661	9	569	4	657						
Printing and publishing, book and job	76	502	13	36	76	21	203	5	129	1	94								
Printing and publishing, newspapers and periodicals	156	697	37	97	194	13	113	8	307	1	83								
Shipbuilding, steel	4	5,254														1	725	3	4,529
Slaughtering and meat packing	9	549		2	5	2	17	2	76	1	80	2	371						
Turpentine and rosin	174	3,014	4	37	111	82	914	43	1,346	7	506	1	137						
All other industries	599	8,446	127	270	577	114	1,288	46	1,540	26	1,895	12	1,767	3	845	1	534		
Total for cities	815	39,876	51	327	805	214	2,479	88	3,054	51	3,750	52	8,286	19	6,819	6	3,568	7	11,115
ANNISTON	48	2,685	2	14	42	14	156	5	163	3	264	7	1,215	3	845				
BESSEMER	34	2,107	5	17	46	2	27	3	95	1	93	2	289	4	1,557				
BIRMINGHAM	329	17,264	19	123	294	84	1,002	40	1,413	27	1,937	25	4,044	5	1,824	3	1,718	3	5,032
DOTHAN	30	236	1	19	54	7	76	3	106										
FLORENCE	26	744	4	10	36	6	68	3	93			3	547						
GADSDEN	39	2,852	3	19	50	7	59	3	93	2	144	3	418			1	534	1	1,554
MOBILE	147	8,223	11	69	149	43	520	6	256	7	517	5	648	1	288	2	1,316	3	4,529
MONTGOMERY	97	3,658	4	30	65	30	343	18	547	8	614	3	578	4	1,511				
SELMA	41	1,703	2	15	40	13	133	4	172	2	127	3	437	2	794				
TUSCALOOSA	24	404		11	29	8	95	3	116	1	54	1	110						

TABLE 11.—SIZE OF ESTABLISHMENTS, BY VALUE OF PRODUCTS: 1919, 1914, AND 1909.

VALUE OF PRODUCT.	NUMBER OF ESTABLISHMENTS.			AVERAGE NUMBER OF WAGE EARNERS.			VALUE OF PRODUCTS.			VALUE ADDED BY MANUFACTURE.		
	1919	1914	1909	1919	1914	1909	1919	1914	1909	1919	1914	1909
All classes	3,654	3,242	3,398	107,159	78,717	72,148	$492,730,895	$178,797,633	$145,961,638	$192,066,605	$71,386,199	$62,519,120
Less than $5,000	1,070	1,464	1,614	1,145	3,997	4,226	2,650,410	3,203,477	3,484,496	1,797,521	2,220,279	2,493,709
$5,000 to $20,000	1,125	935	1,002	4,736	8,190	9,128	11,794,521	9,591,583	10,232,102	7,591,306	6,116,679	7,048,024
$20,000 to $100,000	916	518	493	13,580	12,682	12,983	38,806,005	23,162,341	21,920,233	23,307,154	11,913,236	11,275,069
$100,000 to $500,000	349	259	267	21,265	36,629	31,993	82,471,036	57,141,770	68,275,808	38,231,322	30,912,289	26,824,753
$500,000 to $1,000,000	99	42		15,407			69,705,468	29,911,960		26,289,849		
$1,000,000 and over	95	24	22	51,026	17,219	13,818	287,303,455	55,786,502	42,048,999	94,849,453	20,223,716	14,877,565
	PER CENT DISTRIBUTION.											
All classes	100.0	100.0	100.0	100.0	100.0	100.0	100.0	100.0	100.0	100.0	100.0	100.0
Less than $5,000	29.3	45.2	47.5	1.1	5.1	5.9	0.5	1.8	2.4	0.9	3.1	4.0
$5,000 to $20,000	30.8	28.8	29.5	4.4	10.4	12.7	2.4	5.4	7.0	4.0	8.6	11.3
$20,000 to $100,000	25.1	16.0	14.5	12.7	16.1	18.0	7.9	13.0	15.0	12.1	16.7	18.0
$100,000 to $500,000	9.6	8.0	7.9	19.8	46.5	44.3	16.7	32.0	46.8	19.9	43.3	42.9
$500,000 to $1,000,000	2.7	1.3		14.4			14.1	16.7		13.7		
$1,000,000 and over	2.6	0.7	0.6	47.6	21.9	19.2	58.3	31.2	28.8	49.4	28.3	23.8

TABLE 12.—SIZE OF ESTABLISHMENTS, BY VALUE OF PRODUCTS, FOR SELECTED INDUSTRIES: 1919 AND 1914.

INDUSTRY AND VALUE OF PRODUCT.	NUMBER OF ESTABLISHMENTS.				AVERAGE NUMBER OF WAGE EARNERS.				VALUE OF PRODUCTS.				VALUE ADDED BY MANUFACTURE.			
	1919	1914	Per cent distribution. 1919	Per cent distribution. 1914	1919	1914	Per cent distribution. 1919	Per cent distribution. 1914	1919	1914	Per cent distribution. 1919	Per cent distribution. 1914	1919	1914	Per cent distribution. 1919	Per cent distribution. 1914
BREAD AND OTHER BAKERY PRODUCTS	108	87	100.0	100.0	793	651	100.0	100.0	$5,432,935	$2,056,335	100.0	100.0	$1,872,302	$857,856	100.0	100.0
Less than $5,000	25	34	23.1	39.1	15	35	1.9	5.4	69,705	80,259	1.3	3.9	29,070	37,032	1.6	4.3
$5,000 to $20,000	41	36	38.0	41.4	65	140	8.2	21.5	428,630	382,678	7.9	18.6	166,832	168,056	8.9	19.6
$20,000 to $100,000	31	14	28.7	16.1	212	162	26.7	24.9	1,451,687	614,950	26.7	29.9	475,925	231,555	25.4	27.0
$100,000 to $500,000	8	[1] 3	7.4	3.4	231	[1] 314	29.1	48.2	1,517,178	[1] 978,448	27.9	47.6	492,529	[1] 421,213	26.3	49.1
$500,000 to $1,000,000	3	.....	2.8	.....	270	.....	34.0	.....	1,965,735	.....	36.2	.....	707,946	.....	37.8	.....
BRICK AND TILE, TERRA-COTTA, AND FIRE-CLAY PRODUCTS	42	51	100.0	100.0	1,359	1,599	100.0	100.0	3,088,485	1,622,059	100.0	100.0	2,054,638	1,062,413	100.0	100.0
Less than $5,000	7	13	16.7	25.5	31	57	2.3	3.6	23,311	27,715	0.8	1.7	13,459	19,493	0.7	1.8
$5,000 to $20,000	13	20	31.0	39.2	115	298	8.5	18.6	165,204	234,959	5.3	14.5	118,524	167,646	5.8	15.8
$20,000 to $100,000	12	15	28.6	29.4	356	771	26.2	48.2	604,033	697,004	19.6	43.0	378,835	486,824	18.4	45.8
$100,000 to $500,000	[1] 10	3	23.8	5.9	[1] 857	473	63.1	29.6	[1] 2,295,937	662,381	74.3	40.8	[1] 1,543,820	388,450	75.1	36.6
CONFECTIONERY AND ICE CREAM [2]	39	34	100.0	100.0	486	283	100.0	100.0	3,249,105	1,029,504	100.0	100.0	1,488,997	328,497	100.0	100.0
Less than $5,000	8	12	20.5	35.3	8	9	1.6	3.2	20,328	23,508	0.6	2.3	9,670	11,092	0.6	3.4
$5,000 to $20,000	8	11	20.5	32.4	29	36	6.0	12.7	98,327	108,685	3.0	10.6	51,918	51,895	3.5	15.8
$20,000 to $100,000	12	8	30.8	23.5	42	81	8.6	28.6	420,581	429,390	12.9	41.7	138,344	166,645	9.3	50.7
$100,000 to $500,000	[1] 11	3	28.2	8.8	[1] 407	157	83.7	55.5	[1] 2,709,869	467,921	83.4	45.5	[1] 1,289,065	98,865	86.6	30.1
FLOUR-MILL AND GRIST-MILL PRODUCTS	143	73	100.0	100.0	152	125	100.0	100.0	4,565,179	2,179,165	100.0	100.0	717,239	261,014	100.0	100.0
Less than $5,000	43	35	30.1	47.9	1	24	0.7	19.2	127,523	78,217	2.8	3.6	22,848	17,618	3.2	6.7
$5,000 to $20,000	59	21	41.3	28.8	16	28	10.5	22.4	654,920	202,890	14.3	9.3	113,551	35,090	15.8	13.4
$20,000 to $100,000	33	12	23.1	16.4	42	36	27.6	28.8	1,221,863	454,601	26.8	20.9	210,443	75,381	29.3	28.9
$100,000 to $500,000	[1] 8	5	5.6	6.8	[1] 93	37	61.2	29.6	[1] 2,560,873	1,443,457	56.1	66.2	[1] 370,397	132,925	51.6	50.9
FOUNDRY AND MACHINE-SHOP PRODUCTS [3]	99	79	100.0	100.0	2,765	1,866	100.0	100.0	11,677,458	4,032,986	100.0	100.0	6,227,538	2,329,272	100.0	100.0
Less than $5,000	24	26	24.2	32.9	22	52	0.8	2.8	61,552	72,952	0.5	1.8	44,152	55,236	0.7	2.4
$5,000 to $20,000	22	25	22.2	31.6	79	174	2.9	9.3	236,598	275,585	2.0	6.8	144,480	192,948	2.3	8.3
$20,000 to $100,000	28	20	28.3	25.3	313	591	11.3	31.7	1,281,769	1,044,173	11.0	25.9	750,584	604,983	12.1	26.0
$100,000 to $500,000	18	[1] 8	18.2	10.1	1,063	[1] 1,049	38.4	56.2	3,868,969	[1] 2,640,276	33.1	65.5	2,223,556	[1] 1,476,105	35.7	63.4
$500,000 and over	7	.....	7.1	.....	1,288	.....	46.6	.....	6,228,570	.....	53.3	.....	3,064,766	.....	49.2	.....
LUMBER AND TIMBER PRODUCTS	1,685	1,335	100.0	100.0	25,778	21,646	100.0	100.0	55,139,362	21,333,482	100.0	100.0	39,180,357	13,686,448	100.0	100.0
Less than $5,000	640	817	38.0	61.2	732	2,754	2.8	12.7	1,481,038	1,564,030	2.7	7.3	1,106,997	1,138,250	2.8	8.3
$5,000 to $20,000	548	325	32.5	24.3	2,688	3,498	10.4	16.2	5,540,884	3,154,208	10.0	14.8	4,231,598	2,243,842	10.8	16.4
$20,000 to $100,000	397	155	23.6	11.6	7,002	5,382	27.2	24.9	15,660,139	6,325,212	28.4	29.6	11,518,163	4,209,300	29.4	30.8
$100,000 to $500,000	89	34	5.3	2.5	8,616	[4] 10,012	33.4	46.3	20,142,807	7,097,667	36.5	33.3	13,887,852	[4] 6,095,056	35.4	44.5
$500,000 to $1,000,000	5	[5] 4	0.3	0.3	2,524	.....	9.8	.....	4,097,225	[5] 3,192,365	7.4	15.0	2,894,621	.....	7.4	.....
$1,000,000 and over	6	.....	0.4	.....	4,216	.....	16.4	.....	8,217,269	.....	14.9	.....	5,541,126	.....	14.1	.....
LUMBER, PLANING-MILL PRODUCTS, NOT INCLUDING PLANING MILLS CONNECTED WITH SAWMILLS.	82	76	100.0	100.0	1,028	886	100.0	100.0	5,702,022	2,772,379	100.0	100.0	1,840,867	1,102,444	100.0	100.0
Less than $5,000	11	19	13.4	25.0	14	54	1.4	6.1	22,753	66,262	0.4	2.4	15,068	40,102	0.8	3.6
$5,000 to $20,000	18	27	22.0	35.5	65	181	6.3	20.4	189,636	287,610	3.3	10.4	100,961	166,371	5.5	15.1
$20,000 to $100,000	38	24	46.3	31.6	453	449	44.1	50.7	2,162,687	1,114,181	37.9	40.2	786,239	490,934	42.7	44.5
$100,000 to $500,000 [1]	15	6	18.3	7.9	496	202	48.2	22.8	3,326,946	1,304,326	58.3	47.0	938,599	405,037	51.0	36.7
MINERAL AND SODA WATERS	129	161	100.0	100.0	713	520	100.0	100.0	5,321,653	2,162,022	100.0	100.0	2,635,027	1,069,404	100.0	100.0
Less than $5,000	18	70	14.0	43.5	13	106	1.8	20.4	43,607	178,039	0.8	8.2	21,382	101,495	0.8	9.5
$5,000 to $20,000	50	72	38.8	44.7	147	246	20.6	47.3	560,161	719,654	10.5	33.3	219,258	351,280	8.3	32.8
$20,000 to $100,000	50	16	38.8	9.9	305	99	42.8	19.0	2,044,707	677,177	38.4	31.3	975,645	345,750	37.0	32.3
$100,000 to $500,000	[1] 11	3	8.5	1.9	[1] 248	69	34.8	13.3	[1] 2,673,178	587,152	50.2	27.2	[1] 1,418,742	270,879	53.8	25.3
PRINTING AND PUBLISHING, NEWSPAPERS AND PERIODICALS	156	199	100.0	100.0	697	831	100.0	100.0	5,054,877	2,771,502	100.0	100.0	3,502,666	2,115,323	100.0	100.0
Less than $5,000	86	139	55.1	69.8	83	229	11.9	27.6	246,226	368,678	4.9	13.3	182,104	297,468	5.2	14.1
$5,000 to $20,000	50	45	32.1	22.6	140	217	20.1	26.1	464,140	385,733	9.2	13.9	348,529	321,142	10.0	15.2
$20,000 to $100,000	12	8	7.7	4.0	121	124	17.4	14.9	514,754	407,337	10.2	14.7	356,724	299,972	10.2	14.2
$100,000 to $500,000	[4] 8	7	5.1	3.5	[4] 353	261	50.6	31.4	[4] 3,829,757	1,609,754	75.8	58.1	[4] 2,615,309	1,196,741	74.7	56.6
TURPENTINE AND ROSIN	174	160	100.0	100.0	3,014	3,411	100.0	100 0	5,892,492	2,047,132	100.0	100.0	4,108,209	1,525,946	100.0	100.0
Less than $5,000	17	46	9.8	28.8	34	231	1.1	6.8	58,194	137,564	1.0	6.7	40,638	96,051	1.0	6.3
$5,000 to $20,000	69	90	39.7	56.3	511	1,964	17.0	57.6	805,387	1,074,485	13.7	52.5	577,694	797,788	14.1	52.3
$20,000 to $100,000	80	24	46.0	15.0	1,842	1,216	61.1	35.6	3,627,895	835,083	61.6	40.8	2,535,792	632,107	61.7	41.4
$100,000 to $500,000	8	.....	4.6	.....	627	.....	20.8	.....	1,401,016	.....	23.8	.....	954,085	.....	23.2	.....

[1] Includes the group "$500,000 to $1,000,000."
[2] Includes "chewing gum" for 1914.
[3] Includes "iron and steel, welding" and "textile machinery and parts."
[4] Includes the groups "$500,000 to $1,000,000" and "$1,000,000 and over."
[5] Includes the group "$1,000,000 and over."

TABLE 13.—SIZE OF ESTABLISHMENTS, BY VALUE OF PRODUCTS, FOR CITIES OF 10,000 INHABITANTS OR MORE: 1919.

CITY AND VALUE OF PRODUCT.	Number of establishments.	WAGE EARNERS.		VALUE OF PRODUCTS.		VALUE ADDED BY MANUFACTURE.	
		Average number.	Per cent of total.	Amount.	Per cent of total.	Amount.	Per cent of total.
ANNISTON	48	2,685	100.0	$11,104,935	100.0	$4,732,654	100.0
Less than $20,000	11	30	1.1	111,165	1.0	55,758	1.2
$20,000 to $100,000	20	205	7.6	1,001,070	9.0	481,098	10.2
$100,000 to $500,000	11	1,208	45.0	4,817,680	43.4	2,323,553	49.1
$500,000 and over	6	1,242	46.3	5,175,020	46.6	1,872,245	39.6
BESSEMER	34	2,107	100.0	18,442,946	100.0	5,692,871	100.0
Less than $5,000	8	2	0.1	12,350	0.1	7,225	0.1
$5,000 to $20,000	9	22	1.0	116,075	0.6	53,265	0.9
$20,000 to $100,000	9	119	5.6	376,600	2.0	195,759	3.4
$100,000 and over	8	1,964	93.2	17,937,921	97.3	5,436,622	95.5
BIRMINGHAM	329	17,264	100.0	127,214,048	100.0	40,395,154	100.0
Less than $5,000	47	30	0.2	128,633	0.1	84,703	0.2
$5,000 to $20,000	73	243	1.4	807,029	0.6	465,206	1.2
$20,000 to $100,000	100	1,201	7.0	4,788,405	3.8	2,532,194	6.3
$100,000 to $500,000	62	2,795	16.2	13,777,556	10.8	6,080,977	15.1
$500,000 to $1,000,000	24	3,072	17.8	16,135,397	12.7	6,661,973	16.5
$1,000,000 and over	23	9,923	57.5	91,577,028	72.0	24,570,101	60.8
DOTHAN	30	236	100.0	1,766,656	100.0	471,127	100.0
Less than $5,000	8	13	5.5	22,700	1.3	16,036	3.4
$5,000 to $20,000	10	39	16.5	122,747	6.9	68,910	14.6
$20,000 to $100,000	7	87	36.9	407,983	23.1	163,138	34.6
$100,000 to $500,000	5	97	41.1	1,213,226	68.7	223,043	47.3
FLORENCE	26	744	100.0	3,797,664	100.0	1,486,047	100.0
Less than $5,000	3	2	0.3	4,547	0.1	1,738	0.1
$5,00 to $20,000	8	25	3.4	104,572	2.8	53,926	3.6
$20,000 to $100,000	9	91	12.2	368,177	9.7	251,242	16.9
$100,000 to $500,000	3	79	10.6	968,539	25.5	305,136	20.5
$500,000 to $1,000,000	3	547	73.5	2,351,829	61.9	874,005	58.8
GADSDEN	39	2,852	100.0	$13,825,604	100.0	$4,430,256	100.0
Less than $5,000	7	7	0.2	20,763	0.2	11,501	0.3
$5,000 to $20,000	9	32	1.1	94,986	0.7	10,782	0.2
$20,000 to $100,000	14	121	4.2	584,490	4.2	238,848	5.4
$100,000 and over	9	2,692	94.4	13,125,365	94.9	4,169,125	94.1
MOBILE	147	8,223	100.0	27,410,702	100.0	15,732,264	100.0
Less than $5,000	44	52	0.6	104,057	0.4	64,952	0.4
$5,000 to $20,000	34	125	1.5	360,041	1.3	215,733	1.4
$20,000 to $100,000	37	404	4.9	1,672,071	6.1	903,706	5.7
$100,000 to $500,000	25	3,273	39.8	12,115,240	44.2	6,995,749	44.5
$500,000 to $1,000,000	4	527	6.4	2,549,675	9.3	1,097,911	7.0
$1,000,000 and over	3	3,842	46.7	10,609,618	38.7	6,454,213	41.0
MONTGOMERY	97	3,658	100.0	21,101,835	100.0	7,473,513	100.0
Less than $5,000	13	10	0.3	36,699	0.2	23,392	0.3
$5,000 to $20,000	20	72	2.0	211,740	1.0	149,709	2.0
$20,000 to $100,000	27	326	8.9	1,017,108	4.8	539,239	7.2
$100,000 to $500,000	28	1,441	39.4	10,988,551	52.1	3,680,118	49.2
$500,000 and over	9	1,809	49.5	8,847,737	41.9	3,081,055	41.2
SELMA	41	1,703	100.0	9,483,626	100.0	2,746,678	100.0
Less than $5,000	4	2	0.1	7,347	0.1	3,706	0.1
$5,000 to $20,000	16	74	4.3	223,005	2.4	123,473	4.5
$20,000 to $100,000	12	536	31.5	1,498,521	15.8	890,252	32.4
$100,000 to $500,000	3	82	4.8	427,886	4.5	259,280	9.4
$500,000 and over	6	1,009	59.2	7,326,867	77.3	1,469,967	53.5
TUSCALOOSA	24	404	100.0	1,560,612	100.0	796,530	100.0
Less than $5,000	4	5	1.2	6,200	0.4	5,169	0.6
$5,000 to $20,000	4	14	3.5	40,818	2.6	19,506	2.4
$20,000 to $100,000	12	151	37.4	594,231	38.1	309,264	38.8
$100,000 to $500,000	4	234	57.9	919,363	58.9	462,591	58.1

TABLE 14.—CHARACTER OF OWNERSHIP, FOR SELECTED INDUSTRIES AND FOR CITIES: 1919 AND 1914.

INDUSTRY AND CITY.	Census year.	NUMBER OF ESTABLISHMENTS OWNED BY—			AVERAGE NUMBER OF WAGE EARNERS.						VALUE OF PRODUCTS.					
					Total.	In establishments owned by—			Per cent of total.			Total.	Of establishments owned by—			Per cent of total.	
		Individuals.	Corporations	All others.		Individuals.	Corporations.	All others.	Individuals.	Corporations.	All others.		Individuals.	Corporations.	All others.	Individuals.	Corporations.	All others.
All industries	1919	1,791	941	922	107,159	9,708	89,464	7,987	9.1	83.5	7.5	$492,730,895	$28,455,577	$437,969,430	$26,305,888	5.8	88.9	5.3
	1914	1,586	874	782	78,717	9,885	61,057	7,775	12.6	77.6	9.9	178,797,633	13,061,732	155,384,188	10,351,713	7.3	86.9	5.8
	1909	1,695	788	915	72,148	9,869	54,879	7,400	13.7	76.1	10.3	145,961,638	12,452,801	123,502,394	10,006,443	8.5	84.6	6.9
Bread and other bakery products.	1919	82	8	18	793	350	338	105	44.1	42.6	13.2	5,432,935	2,397,734	2,025,786	1,009,415	44.1	37.3	18.6
	1914	65	6	16	651	232	337	82	35.6	51.8	12.6	2,056,335	806,608	924,028	325,699	39.2	44.9	15.8
Brick and tile, terra-cotta, and fire-clay products.	1919	11	24	7	1,359	317	956	86	23.3	70.3	6.3	3,088,485	533,817	2,394,514	160,154	17.3	77.5	5.2
	1914	25	23	3	1,599	469	1,094	36	29.3	68.4	2.3	1,622,059	365,202	1,233,557	23,300	22.5	76.0	1.4
Confectionery and ice cream.[1]	1919	11	15	13	486	35	368	83	7.2	75.7	17.1	3,249,105	209,302	2,396,921	642,882	6.4	73.8	19.8
	1914	10	15	9	283	38	140	105	13.4	49.5	37.1	1,029,504	160,997	495,565	372,942	15.6	48.1	36.2
Flour-mill and gristmill products.	1919	86	17	40	152	42	91	19	27.6	59.9	12.5	4,565,179	1,382,720	2,380,356	802,103	30.3	52.1	17.6
	1914	47	10	16	125	53	53	19	42.4	42.4	15.2	2,179,165	400,418	1,020,024	158,723	18.4	74.3	7.3
Foundry and machine-shop products.[2]	1919	53	31	15	2,765	329	2,163	273	11.9	78.2	9.9	11,677,458	1,254,945	9,247,409	1,175,104	10.7	79.2	10.1
	1914	35	28	16	1,866	172	1,464	230	9.2	78.5	12.3	4,032,986	302,894	3,326,873	403,219	7.5	82.5	10.0
Lumber and timber products.	1919	968	177	540	25,778	5,289	15,626	4,863	20.5	60.6	18.9	55,139,362	12,155,804	31,910,093	11,073,465	22.0	57.9	20.1
	1914	796	121	418	21,646	5,267	12,218	4,161	24.3	56.4	19.2	21,333,482	4,589,034	12,604,497	4,139,951	21.5	59.1	19.4
Lumber, planing-mill products, not including planing mills connected with sawmills.	1919	32	26	24	1,028	283	425	320	27.5	41.3	31.1	5,702,022	1,118,119	2,777,611	1,806,292	19.6	48.7	31.7
	1914	35	27	14	886	359	423	104	40.5	47.7	11.7	2,772,379	1,273,410	1,332,244	166,725	45.9	48.1	6.0
Mineral and soda waters	1919	60	34	35	713	249	262	202	34.9	36.7	28.3	5,321,653	1,530,322	2,117,012	1,674,319	28.8	39.8	31.5
	1914	81	37	43	520	234	176	110	45.0	33.8	21.2	2,162,022	820,618	870,740	470,664	38.0	40.3	21.8
Printing and publishing, newspapers and periodicals.	1919	92	30	34	697	157	482	58	22.5	69.2	8.3	5,054,877	543,189	4,308,558	203,130	10.7	85.2	4.0
	1914	120	40	39	831	275	467	89	33.1	56.2	10.7	2,771,502	458,324	2,116,304	196,874	16.5	76.4	7.1
Turpentine and rosin	1919	89	29	56	3,014	957	1,151	906	31.8	38.2	30.1	5,892,492	1,795,939	2,353,317	1,743,236	30.5	39.9	29.6
	1914	74	24	62	3,411	1,175	881	1,355	34.4	25.8	39.7	2,047,132	642,881	546,710	857,541	31.4	26.7	41.9
Total for cities	1919	280	396	139	39,876	2,231	36,260	1,385	5.6	90.9	3.5	235,708,628	8,346,606	219,267,377	8,094,645	3.5	93.0	3.4
	1914	248	355	127	23,315	1,622	20,566	1,127	7.0	88.2	4.8	75,773,558	4,510,100	68,260,982	3,002,476	6.0	90.1	4.0
ANNISTON	1919	7	32	9	2,685	31	2,608	46	1.2	97.1	1.7	11,104,935	140,140	10,626,351	338,444	1.3	95.7	3.0
	1914	7	26	7	2,327	26	2,269	32	1.1	97.5	1.4	4,365,381	68,292	4,218,943	78,146	1.6	96.6	1.8
BESSEMER	1919	16	11	7	2,107	39	2,031	37	1.9	96.4	1.8	18,442,946	165,996	18,072,104	204,846	0.9	98.0	1.1
	1914	27	15	5	1,772	98	1,666	8	5.5	94.0	0.5	6,022,933	822,706	5,180,847	19,380	13.7	86.0	0.3
BIRMINGHAM	1919	90	193	46	17,264	511	16,249	504	3.0	94.1	2.9	127,214,048	1,875,871	122,299,112	3,039,065	1.5	96.1	2.4
	1914	105	192	55	10,863	417	10,127	319	3.8	93.2	2.9	43,144,221	1,114,981	41,108,335	920,905	2.6	95.3	2.1
DOTHAN	1919	13	11	6	236	57	151	28	24.2	64.0	11.9	1,766,656	185,023	1,176,400	405,233	10.5	66.6	22.9
FLORENCE	1919	11	13	2	744	[3] 35	709	.....	4.7	95.3	.....	3,797,664	[3] 197,296	3,600,368	.....	5.2	94.8	.....
GADSDEN	1919	15	19	5	2,852	185	2,647	20	6.5	92.8	0.7	13,825,604	674,844	12,958,698	192,062	4.9	93.7	1.4
	1914	11	19	4	2,065	28	2,026	11	1.4	98.1	0.5	4,582,830	69,746	4,489,434	23,650	1.5	98.0	0.5
MOBILE	1919	66	49	32	8,223	457	7,306	460	5.6	88.8	5.6	27,410,702	2,163,238	23,072,336	2,175,128	7.9	84.2	7.9
	1914	58	44	31	2,604	424	1,792	388	16.3	68.8	14.9	5,855,070	1,110,860	3,840,067	904,143	19.0	65.6	15.4
MONTGOMERY	1919	37	44	16	3,658	311	3,186	161	8.5	87.1	4.4	21,101,835	1,535,419	18,319,189	1,247,227	7.3	86.8	5.9
	1914	24	42	17	2,539	221	2,060	258	8.7	81.1	10.2	7,779,530	689,540	6,368,709	721,281	8.9	81.9	9.3
SELMA	1919	16	16	9	1,703	565	1,045	93	33.2	61.4	5.5	9,483,626	1,236,985	7,962,425	284,216	13.0	84.0	3.0
	1914	16	17	8	1,145	408	626	111	35.6	54.7	9.7	4,023,593	633,975	3,054,647	334,971	15.8	75.9	8.3
TUSCALOOSA	1919	9	8	7	404	43	328	33	10.6	81.2	8.2	1,560,612	193,154	1,180,394	187,064	12.4	75.6	12.0

[1] Includes "chewing gum" for 1914. [2] Includes "iron and steel, welding" and "textile machinery and parts." [3] Includes the group "All others."

TABLE 15.—MANUFACTURES, BY POPULATION GROUPS, IN CITIES OF 10,000 INHABITANTS OR MORE: 1919, 1914, AND 1909.

	Census year.	Aggregate.	Cities having a population of 10,000 or over.								The state outside of cities having a population of 100,000 or over.	
			Total.		10,000 to 25,000.		25,000 to 100,000.		100,000 and over.			
			Number or amount.	Per cent of aggregate.	Number or amount.	Per cent of aggregate.	Number or amount.	Per cent of aggregate.	Number or amount.	Per cent of aggregate.	Number or amount.	Per cent of aggregate.
Number of places	1919	.....	10	.....	7	.....	2	.....	1	.....	.....	.....
	1914	.....	7	.....	4	.....	2	.....	1	.....	.....	.....
	1909	.....	7	.....	4	.....	2	.....	1	.....	.....	.....
Population [1]	1920	2,348,174	382,340	16.3	99,293	4.2	104,241	4.4	178,806	7.6	1,965,834	83.7
	1915	2,269,945	320,864	14.1	57,360	2.5	97,350	4.3	166,154	7.3	1,949,081	85.9
	1910	2,138,093	270,206	12.6	47,864	2.2	89,657	4.2	132,685	6.2	1,867,887	87.4
Number of establishments	1919	3,654	815	22.3	242	6.6	244	6.7	329	9.0	2,839	77.7
	1914	3,242	730	22.5	162	5.0	216	6.7	352	10.9	2,512	77.5
	1909	3,398	578	17.0	131	3.9	199	5.9	248	7.3	2,820	83.0
Average number of wage earners	1919	107,159	39,876	37.2	10,731	10.0	11,881	11.1	17,264	16.1	67,283	62.8
	1914	78,717	23,315	29.6	7,309	9.3	5,143	6.5	10,863	13.8	55,402	70.4
	1909	72,148	19,164	26.6	5,519	7.6	4,646	6.4	8,999	12.5	52,984	73.4
Value of products	1919	$492,730,895	$235,708,628	47.8	$59,982,043	12.2	$48,512,537	9.8	$127,214,048	25.8	$257,022,267	52.2
	1914	178,797,633	75,773,558	42.4	18,994,737	10.6	13,634,600	7.6	43,144,221	24.1	103,024,075	57.6
	1909	145,961,638	49,040,250	33.6	14,040,855	9.6	10,871,181	7.4	24,128,214	16.5	96,921,388	66.4
Value added by manufacture	1919	192,066,605	83,957,094	43.7	20,356,163	10.6	23,205,777	12.1	40,395,154	21.0	108,109,511	56.3
	1914	71,386,199	30,486,561	42.7	6,878,217	9.6	5,975,847	8.4	17,632,497	24.7	40,899,638	57.3
	1909	62,519,120	19,762,396	31.6	4,735,069	7.6	4,908,813	7.9	10,118,514	16.2	42,756,724	68.4

[1] Population of 1920, as of Jan. 1, 1920; 1915, estimated population as of July 1, 1914 (per reports census of manufactures, 1914) 1910 as of Apr. 15, 1910.

TABLE 16.—PRINCIPAL INDUSTRIES IN CITIES OF 50,000 INHABITANTS OR MORE, WITH PER CENT OF TOTAL FOR STATE: 1919.

City and industry.	Value of products.			
	Amount, 1919.	Per cent of total for the state.	Increase over 1914.	
			Amount.	Per cent.
BIRMINGHAM.				
Foundry and machine-shop products	$8,198,090	71.1	$5,853,313	249.6
Iron and steel, cast-iron pipe	7,462,086	39.7	(1)	.....
Cars and general shop construction and repairs by steam-railroad companies	5,457,564	25.7	3,382,569	163.0
Oil and cake, cottonseed	4,711,169	14.9	3,502,638	289.8
Printing and publishing, newspapers and periodicals	2,674,340	52.9	1,386,573	107.7
Bread and other bakery products	2,557,028	47.1	1,561,086	155.7
Mineral and carbonated waters	1,535,455	28.9	1,072,272	231.5
Confectionery and ice cream	1,344,572	41.4	907,035	207.3
Printing and publishing, book and job	1,196,865	60.0	502,222	72.3
Food preparations, not elsewhere specified	825,136	26.5	677,302	458.2
Brick and tile, terra-cotta and fire-clay products	531,991	17.2	176,526	49.7
Brass and bronze products; Coffee, roasting and grinding; Coke, not including gas-house coke; Cotton goods; Engines, steam, gas, and water; Fertilizers; Flour-mill and gristmill products; Gas, illuminating and heating; Iron and steel, blast furnaces; Iron and steel, steel works and rolling mills; Iron and steel, bolts, nuts, washers, and rivets, not made in rolling mills	(1)	(1)	(1)	(1)
BIRMINGHAM—continued.				
Lime; Mattresses and spring beds, not elsewhere specified; Slaughtering and meat packing; Steam fittings and steam and hot-water heating apparatus; Structural ironwork, not made in steel works or rolling mills	(1)	(1)	(1)	(1)
MOBILE.				
Shipbuilding, steel	15,909,618	100.0	.....	.....
Copper, tin, and sheet-iron work	1,084,534	54.5	837,603	339.2
Bread and other bakery products	1,026,887	18.9	633,507	161.0
Foundry and machine-shop products	778,856	6.8	393,363	102.0
Lumber and timber products	659,219	1.2	363,381	122.8
Cars and general shop construction and repairs by steam-railroad companies; Lumber, planing-mill products, not including planing mills connected with sawmills; Mineral and carbonated waters; Printing and publishing, newspapers and periodicals; Shipbuilding, wooden, including boat building; Wood preserving	(1)	(1)	(1)	(1)

[1] Figures can not be shown without disclosing individual operations.

TABLE 17.—NUMBER AND HORSEPOWER OF TYPES OF PRIME MOVERS: 1919, 1914, AND 1909.

POWER.	NUMBER OF ENGINES OR MOTORS.			HORSEPOWER.					
				Amount.			Per cent distribution.		
	1919	1914	1909	1919	1914	1909	1919	1914	1909
Primary power, total	10,491	6,566	4,909	628,376	445,762	357,837	100.0	100.0	100.0
Owned	3,825	3,459	3,879	485,875	389,204	347,546	77.3	87.3	97.1
Steam [1]	3,349	3,029	3,463	468,746	375,114	329,007	74.6	84.2	91.9
Engines	3,195	(2)	(2)	377,313	(2)	(2)	60.0		
Turbines	154	(2)	(2)	91,433	(2)	(2)	14.6		
Internal-combustion engines	376	350	248	3,595	4,469	4,616	0.6	1.0	1.3
Water	100	80	168	13,534	9,621	13,923	2.2	2.2	3.9
Water wheels and turbines	93	(2)	(2)	13,510	(2)	(2)	2.1		
Water motors	7	(2)	(2)	24	(2)	(2)	(3)		
Rented	6,666	3,107	1,030	142,501	56,558	10,291	22.7	12.7	2.9
Electric	6,666	3,107	1,030	142,412	56,400	10,104	22.7	12.7	2.8
Other				89	158	187	(3)	(3)	0.1
Electric	9,241	4,648	2,500	199,523	98,189	39,928	100.0	100.0	100.0
Rented	6,666	3,107	1,030	142,412	56,400	10,104	71.4	57.4	25.3
Generated by establishments reporting	2,575	1,541	1,470	57,111	41,789	29,824	28.6	42.6	74.7

[1] Figures for horsepower include for 1909 the amount reported under the head of "Other" owned power.
[2] Not reported separately.
[3] Less than one-tenth of 1 per cent.

TABLE 18.—FUEL CONSUMED, FOR SELECTED INDUSTRIES AND FOR CITIES: 1919.

INDUSTRY AND CITY.	COAL.		Coke (tons, 2,000 pounds).	Fuel oils (barrels).	Gasoline and other volatile oils (barrels).	Gas (1,000 cubic feet).
	Anthracite (tons, 2,240 pounds).	Bituminous (tons, 2,000 pounds).				
All industries 1919	4,891	7,649,059	3,556,934	184,343	11,918	216,135
1914	1,883	6,306,218	2,725,685	27,777	(1)	156,005
Per cent of increase	159.7	21.3	30.5	606.6		38.5
Bread and other bakery products	958	3,691	2,358	26	67	3,673
Brick and tile, terra-cotta, and fire-clay products		125,617	1,321	10	89	
Butter		6,693			22	
Cars and general shop construction and repairs by steam-railroad companies	46	91,796	1,738	2,489	5	1,428
Cement		76,246				
Coal-tar products		13,550	2,107	18,934		
Coke, not including gas-house coke		5,281,552	45,041			
Cordage and twine		7,652				
Cotton goods	2,940	203,675	561	5,231	110	
Fertilizers		29,981	57	1,903	131	
Foundry and machine-shop products	289	15,175	16,200	1,402	256	40
Gas, illuminating and heating		82,699		50,467		
Ice, manufactured		81,926		5,300	102	
Iron and steel, blast furnaces		338,188	3,258,325			18,129
Iron and steel, steel works and rolling mills	77	967,485	85,477	81,294		174,500
Iron and steel, cast-iron pipe		28,520	132,314			175
Knit goods		7,908			8	
Lime		27,046			4	500
Lumber and timber products	6	32,843	1,853	54	881	
Oil and cake, cottonseed		110,323	150	55	65	
Oil, not elsewhere specified		8,676		120		
Shipbuilding, steel		11,237	858	5,253	2,614	1,937
Shipbuilding, wooden		18,893		12	10	
Slaughtering and meat packing		24,213				
All other industries	575	53,474	8,574	11,793	7,554	15,753
Total for cities	1,442	2,306,581	2,535,495	95,849	3,253	214,388
ANNISTON		35,793	115,195	3,890	16	383
BESSEMER		143,571	185,192	555	40	17,815
BIRMINGHAM	1,003	1,768,897	2,085,187	73,151	106	12,523
DOTHAN	3	2,403	150	6	140	12
FLORENCE		16,496	19,695	25	108	108
GADSDEN	77	146,055	126,537	1,063	10	174,886
MOBILE	326	84,784	1,609	16,172	2,744	4,687
MONTGOMERY	3	61,695	1,459	955	65	3,663
SELMA	30	42,796	233	32	24	178
TUSCALOOSA		4,091	233			133

[1] Included in figures for fuel oils.

SPECIAL STATISTICS

For a number of important industries the Census Bureau collects, by means of special schedules, certain details which do not appear on the general schedule. Data for seven of these industries for Alabama are here presented.

Cotton goods (Table 19).—This table presents leading details regarding materials, products, and equipment of the cotton-goods industry for 1919, 1914, and 1909.

There has been a consistent growth in the industry as evidenced by the consumption of raw cotton which increased 16.9 per cent from 1914 to 1919 and 29.4 per cent from 1909 to 1919. The cost of all materials increased 188.8 per cent from 1914 to 1919, and 257.2 per cent from 1909 to 1919.

TABLE 19.—COTTON GOODS: 1919, 1914, AND 1909.

	1919	1914	1909
MATERIALS.			
Total cost	$51,339,153	$17,779,070	$14,373,247
Cotton:			
Pounds	150,355,697	128,668,433	116,232,495
Cost	$45,739,464	$15,901,841	$12,616,233
Starch, cost	$191,791	$124,395	$101,218
Fuel and rent of power, cost	$1,437,223	$562,714	$445,568
All other materials, cost	$3,970,675	$1,190,120	$1,210,228
PRODUCTS.			
Total value	$79,643,343	$25,622,583	$22,211,748
Woven goods:			
Pounds	104,582,454	(1)	(1)
Square yards	268,585,986	246,512,045	213,195,840
Value	$60,578,243	$19,525,519	$16,423,719
Sheetings—			
Pounds	24,445,207	(1)	(1)
Square yards	91,042,132	85,170,517	75,130,788
Value	$12,991,794	$4,899,717	$4,818,284
Duck—			
Pounds	40,162,218	(1)	(1)
Square yards	58,722,438	38,730,257	29,435,832
Value	$22,478,395	$6,469,231	$4,234,763
Other woven goods—			
Pounds	39,977,029	(1)	(1)
Square yards	118,821,416	122,611,271	108,629,220
Value	$25,108,054	$8,156,571	$7,370,672
Yarns for sale:			
Pounds	31,708,348	25,757,706	25,560,583
Value	$17,452,524	$5,220,758	$5,100,971
Cotton waste for sale:			
Pounds	12,306,584	8,622,029	10,405,797
Value	$831,614	$325,078	$219,872
All other products, value	$780,962	$551,228	$467,186
EQUIPMENT.			
Producing spindles, number	1,108,933	998,836	885,803
Looms, number	19,897	18,463	16,014

[1] Not reported in 1914 and 1909.

The yardage of woven goods increased 9 per cent from 1914 to 1919, and 26 per cent from 1909 to 1919. In value, duck was the leading cloth produced, constituting 37.1 per cent of the value of woven goods in 1919 and 33.1 per cent in 1914. The value of sheetings amounted to 21.4 per cent of the value of woven goods in 1919 as compared with 25.1 per cent in 1914. The principal cloths included in "Other woven goods" are twills, sateens, drills, and denims. The output of yarns for sale increased 23.1 per cent in quantity for the five-year period 1914–1919, as compared with 24.1 per cent for the decade. The total value of products increased 210.8 per cent from 1914 to 1919 and 258.6 per cent from 1909 to 1919.

An increase of 11 per cent was reported in the number of producing spindles from 1914 to 1919. During the same period, the number of looms increased 7.8 per cent.

Iron and steel, blast furnaces and steel works and rolling mills.—A large proportion of the pig-iron product of the blast furnaces is used in steel furnaces operated by one and the same company.

Blast furnaces (Table 20).—This table shows the statistics for the pig-iron industry of the state, materials and products, for 1919 and 1914.

The state ranked fourth among the states in this industry in 1919 and in 1914, with 7.2 per cent of the total value of products for the industry in 1919 and 6.3 per cent in 1914. The furnace equipment in 1919 comprised 42 stacks of 10,060 tons daily capacity, of which 3 of 409 tons capacity were idle during the year, 37 of 9,526 tons capacity were operated on coke, and 2 of 125 tons capacity on charcoal.

TABLE 20.—BLAST FURNACES, PIG-IRON INDUSTRY: 1919 AND 1914.

	1919		1914	
	Quantity.	Cost.	Quantity.	Cost.
MATERIALS.				
Total cost	.....	$44,871,012	.....	$13,890,993
Iron ore.....gross tons	5,025,183	14,772,862	4,567,776	5,729,189
Scrap and mill cinder.gross tons	307,046	3,774,845	114,848	358,436
Fluxing material.....net tons	711,903	1,237,678	505,998	328,155
Fuel for smelting:				
Coke.....net tons	3,216,168	18,402,140	2,747,579	6,039,288
Charcoal.....bushels	3,242,527	605,037	3,552,097	318,929
All other materials, including fuel for power, value	.....	6,078,450	.....	1,116,996
PRODUCTS.				
Total value	.....	57,018,105	.....	20,065,739
Pig iron.....gross tons	2,111,381	54,771,825	1,835,576	19,909,045
Foundry.....gross tons	1,129,650	.....	1,231,706	.....
Basic.....gross tons	906,116	.....	543,152	.....
Other grades.....gross tons	75,615	.....	60,718	.....
Sand cast.....gross tons	959,440	.....	1,087,160	.....
Chill cast.....gross tons	125,345	.....	68,183	.....
Machine cast.....gross tons	111,522	.....	272,301	.....
Direct castings...gross tons	26,987	.....	2,860	.....
Delivered molten.gross tons	888,087	.....	405,072	.....
All other products, value	.....	2,246,280	.....	156,694

Steel works and rolling mills (Table 21).—This shows the quantity and cost of the principal materials and the product statistics of steel works and rolling mills for 1919. In 1914 the industry was included in the group of "All other industries" and not reported separately.

The leading rolled products in order of tonnage were (1) rails, (2) wire rods, (3) plates and sheets, (4) merchant bars, (5) structural shapes, (6) hoops, bands, and cotton ties, and (7) reinforced concrete bars.

TABLE 21.—STEEL WORKS AND ROLLING MILLS: 1919.

	Quantity.	Cost.
MATERIALS.		
Total cost		$49,334,475
Pig iron and ferroalloys ... gross tons	1,018,778	20,793,204
Scrap, purchased ... gross tons	105,464	1,863,200
Steel and iron, crude and semifinished ... gross tons	366,440	13,442,954
All other material, including fuel and rent of power		13,235,117
PRODUCTS.		
Total value		64,980,154
Rolled, forged, and other classified products ... gross tons	1,175,035	54,305,462
All other products, including value added to rolling-mill products by further manufacture		10,674,692

Lumber and timber products (Tables 22 and 23).—These tables present statistics pertaining to the chief products of the lumber industry for 1919, 1914, and 1909. Alabama is the only one of the southern yellow-pine lumber producing states that showed an increase in the quantity of lumber cut for 1919 compared with that for previous years. The state has advanced in rank from eleventh place in 1909 to eighth in 1914 and fifth in 1919.

The lumber cut from the various species in 1919 was reported as follows: Yellow pine, 1,642,588,000 feet, or 91.3 per cent of the total cut from all species in the state; oak, 61,189,000 feet, or 3.4 per cent; gum, 39,349,000 feet, or 2.2 per cent; and yellow poplar, 20,998,000 feet, or 1.2 per cent. Among other woods sawed into lumber in considerable quantities were cypress, tupelo, hickory, maple, and ash.

The manufacture of cooperage stock is also an important industry in Alabama. The quantity of such stock produced in 1919 and 1909 is shown in Table 23. Comparative figures for 1914 are not available.

TABLE 22.—LUMBER, LATH, AND SHINGLES: 1919, 1914, AND 1909.

PRODUCT.	QUANTITY.[1]		
	1919	1914	1909
Lumber ... M feet b. m.	1,798,746	1,494,732	1,691,001
Lath ... thousands	42,502	(2)	50,979
Shingles ... thousands	62,241	(2)	245,871

[1] The output of custom mills is included in 1919 and 1909 but not in 1914.
[2] Not reported.

TABLE 23.—COOPERAGE STOCK: 1919 AND 1909.

PRODUCT.	TIGHT COOPERAGE STOCK.		SLACK COOPERAGE STOCK.	
	1919	1909	1919	1909
Staves ... pieces	16,183,000	12,978,000	67,298,000	14,977,000
Heading ... sets	72,800		23,963,000	4,049,000
Hoops ... pieces			120,000	4,150,000

Fertilizers (Table 24).—This table shows the quantity and value of the chief products of the fertilizer industry in Alabama in 1919, 1914, and 1909. Measured by value of products, the state ranks eighth among the states in this industry.

Although there was an increase in value of the fertilizer products of 7.5 per cent for the period 1914–1919, there was a material decrease in quantity production, the fertilizer tonnage showing a decrease of 44.1 per cent with respect to 1914 and a decrease of 12.9 with respect to 1909. Unit values increased from an average of $14.60 per ton for all classes of fertilizers in 1909 to $15.72 in 1914 and to $30.23 in 1919.

TABLE 24.—FERTILIZERS: 1919, 1914, AND 1909.

	1919	1914	1909
Total value	$11,624,913	$10,869,679	$6,423,233
Fertilizers:[1]			
Tons	358,144	640,868	411,177
Value	$10,827,892	$10,072,373	$6,003,893
Complete and ammoniated—			
Tons	205,865	356,960	209,177
Value	$7,570,087	$7,200,250	$3,874,245
Superphosphates—			
Tons	140,181	230,494	174,148
Value	$2,839,592	$1,948,594	$1,727,896
Other fertilizers—			
Tons	12,098	53,414	27,852
Value	$418,213	$923,529	$401,752
All other products, value	$797,021	$797,306	$419,340

[1] In addition, there were produced in 1919, 16,247 tons of fertilizers, valued at $599,993, by 8 cottonseed-oil mills; in 1914, 46,175 tons of fertilizers, valued at $911,155, by 23 cottonseed-oil mills; and in 1909, 25,959 tons of fertilizers, valued at $503,503, by 19 cottonseed-oil mills and 1 slaughtering and meat-packing establishment.

Turpentine and Rosin (Table 25).—The quantities and values of turpentine and rosin produced by 174 establishments in 1919, 160 in 1914, and 175 in 1909 are shown in this table.

Alabama ranked third in the production of naval stores for the three census years for which figures are given.

The working unit in the gathering of crude gum is called a "crop," which consists of 10,500 boxes or cups. In 1919 there were 1,385 crops worked in the state. Of these, 217 were from "virgin" trees, or trees worked the first year; 337 from "yearling," or trees worked the second year; and 831 from "pulling," or trees worked the third and subsequent years. Of the foregoing, 275 were worked from back-boxed timber—51 "virgin," 72 "yearling," and 152 "pulling."

In 1919, 97.7 per cent of the total number of crops were worked by the cup system as compared with 83.3 per cent in 1914, and 19.9 per cent in 1909.

TABLE 25.—TURPENTINE AND ROSIN: 1919, 1914, AND 1909.

PRODUCT.	1919	1914	1909
Total value	$5,892,492	$2,047,132	$2,471,999
Spirits of turpentine:			
Gallons	2,037,005	2,721,777	2,840,242
Value	$2,443,940	$1,053,133	$1,253,737
Rosin:			
Barrels (280 pounds)	215,784	294,820	309,763
Value	$3,406,431	$985,966	$1,214,054
All other products, value	$42,121	$8,033	$4,208

Printing and publishing (Table 26).—This table shows the number and aggregate circulation per issue for the different classes of newspaper and periodical publications for 1919, 1914, and 1909.

The decrease in the aggregate circulation is caused by the decrease in number and circulation of weekly publications. Some of the weeklies of large circulation in 1914 reported smaller circulation in 1919, while others, also of large circulation, were discontinued.

The daily and Sunday newspapers largely increased their circulation, the former by 43,944, or 23.5 per cent, for the five-year period 1914–1919, and the latter by 37,931, or 26.2 per cent. Of the dailies, 18 were published in the afternoon and their circulation was 147,278, or 63.9 per cent of the total daily newspaper circulation.

All publications reported were printed in the English language.

TABLE 26.—PRINTING AND PUBLISHING: 1919, 1914, AND 1909.

PERIOD OF ISSUE.	NUMBER OF PUBLICATIONS.			AGGREGATE CIRCULATION PER ISSUE.		
	1919	1914	1909	1919	1914	1909
Total	176	222	227	821,344	849,234	518,074
Daily	24	24	26	230,630	186,686	139,345
Sunday	10	12	9	182,761	144,830	78,679
Weekly [1]	132	176	185	398,183	494,266	287,550
Monthly	6	7	4	6,950	20,190	8,700
All other classes	4	3	3	2,820	3,262	3,800

[1] Includes 5 semiweeklies in 1919, 2 in 1914, and 6 in 1909.

Laundries (Table 27).—Statistics for power laundries are not included in the general tables nor in the totals for manufacturing industries. Table 27, however, summarizes the statistics for such laundries in Alabama for 1919 and 1914.

TABLE 27.—POWER LAUNDRIES: 1919 AND 1914.

	NUMBER OR AMOUNT.		Per cent of increase,[1] 1914–1919.
	1919	1914	
Number of establishments	37	41	.....
Persons engaged	1,684	1,569	7.3
Proprietors and firm members	31	31	.....
Salaried employees	191	150	27.3
Wage earners (average number)	1,462	1,388	5.3
Primary horsepower	1,675	1,362	23.0
Capital	$1,250,596	$784,541	59.4
Salaries and wages	1,126,570	628,498	79.2
Salaries	355,277	147,929	140.2
Wages	771,293	480,569	60.5
Paid for contract work	3,199	620	416.0
Rent and taxes	78,430	53,455	46.7
Cost of materials	463,521	256,459	80.7
Amount received for work done	2,196,118	1,360,688	61.4

[1] Percentages are omitted where base is less than 100.

Dyeing and cleaning (Table 28).—Statistics for dyeing and cleaning establishments that were operated by mechanical power in 1919 are presented in this table. Statistics for such establishments are not included in the general tables nor in the totals for manufacturing industries for censuses since 1900. This presentation is the first of its kind that has been made since the census statistics were confined to manufacturing industries as distinguished from the hand trades, household industries, etc.

TABLE 28.—DYEING AND CLEANING: 1919.

	Number or amount.
Number of establishments	27
Persons engaged	282
Proprietors and firm members	29
Salaried employees	33
Wage earners (average number)	220
Primary horsepower	219
Capital	$219,717
Salaries and wages	205,584
Salaries	47,126
Wages	158,458
Paid for contract work	2,741
Rent and taxes	29,198
Cost of materials	115,201
Amount received for work done	487,293

Custom sawmills and custom gristmills (Tables 29 and 30).—Statistics for custom sawmills and custom gristmills are not included in the general tables nor in the totals for manufacturing industries. Data for custom mills were not collected in 1914.

Tables 29 and 30 summarize the statistics for such mills for 1919 and 1909. The value of products for custom sawmills represents the amount charged for the work performed, and that for custom gristmills, the selling value of the grain milled.

TABLE 29.—CUSTOM SAWMILLS: 1919 AND 1909.

	NUMBER OR AMOUNT.		Per cent of increase,[1] 1909–1919.
	1919	1909	
Number of establishments	317	55	.....
Persons engaged	591	237	149.4
Proprietors and firm members	437	113	286.7
Salaried employees	.....	1	.....
Wage earners (average number)	154	123	25.2
Primary horsepower	8,860	1,302	580.5
Capital	$326,515	$52,867	517.6
Salaries and wages	83,556	18,525	351.0
Salaries	.....	200	.....
Wages	83,556	18,325	356.0
Rent and taxes	4,495	(2)	.....
Cost of materials	36,537	1,385	2,538.1
Amount received for work done	247,557	55,271	347.9

[1] Percentages are omitted where base is less than 100.
[2] Figures not available.

TABLE 30.—CUSTOM GRISTMILLS: 1919 AND 1909.

	NUMBER OR AMOUNT.		Per cent of increase,[1] 1909–1919.
	1919	1909	
Number of establishments	1,132	964	17.4
Persons engaged	1,432	1,887	−24.1
Proprietors and firm members	1,349	1,303	3.5
Salaried employees	5	3	.....
Wage earners (average number)	78	581	−86.6
Primary horsepower	19,912	18,395	8.2
Capital	$1,141,207	$894,078	27.6
Salaries and wages	79,839	58,363	36.8
Salaries	500	836	−40.2
Wages	79,339	57,527	37.9
Rent and taxes	16,891	(2)	.....
Cost of materials [3]	4,723,708	1,967,022	140.1
Value of products [3]	5,723,095	2,326,136	146.0

[1] A minus sign (−) denotes decrease; percentages are omitted where base is less than 100. [2] Figures not available. [3] Includes estimate of all grain ground.

GENERAL TABLES.

Table 31 gives, for 1919, 1914, and 1909, the number of establishments, average number of wage earners, primary horsepower, wages, cost of materials, and value of products for selected industries in the state and in Birmingham and Mobile, and for the cities having from 10,000 to 50,000 inhabitants similar data for all industries combined.

Table 32 presents, for 1919, for the state as a whole and for Birmingham and Mobile, statistics in detail for each industry for which figures can be shown without disclosing the operations of individual establishments, and for cities having from 10,000 to 50,000 inhabitants, similar data for all industries combined.

TABLE 31.—COMPARATIVE SUMMARY FOR SELECTED INDUSTRIES AND FOR CITIES: 1919, 1914, AND 1909.

THE STATE—ALL INDUSTRIES COMBINED AND SELECTED INDUSTRIES.

INDUSTRY AND CITY.	Census year.	Number of establishments	Wage earners (average number).	Primary horsepower.	Wages.	Cost of materials.	Value of products.
					Expressed in thousands of dollars.		
All industries	1919	3,654	107,159	628,376	99,066	300,664	492,731
	1914	3,242	78,717	445,762	33,897	107,411	178,798
	1909	3,398	72,148	357,837	27,284	83,443	145,962
Bread and other bakery products.	1919	108	793	1,047	566	3,561	5,433
	1914	87	651	558	290	1,198	2,056
	1909	83	574	334	248	1,073	1,725
Brick, tile, pottery, and other clay products.	1919	52	1,367	6,083	980	1,041	3,121
	1914	63	1,625	6,452	588	564	1,643
	1909	92	1,778	6,320	578	458	1,694
Brooms, from broom corn	1919	8	64	51	57	170	279
	1914	8	40	40	19	36	78
	1909	6	21	13	10	36	59
Carriages and wagons and materials.	1919	42	307	912	296	516	1,073
	1914	63	385	1,051	233	304	707
	1909	35	424	991	194	303	684
Cars and general shop construction and repairs by electric-railroad companies.	1919	6	164	551	251	242	516
	1914	7	201	326	85	76	180
	1909	6	152	208	96	83	195
Cars and general shop construction and repairs by steam-railroad companies.	1919	20	8,665	10,275	12,140	7,755	21,234
	1914	22	7,908	7,861	5,189	6,842	12,522
	1909	21	6,308	4,928	3,372	3,775	7,528
Clothing, men's	1919	9	394	120	189	1,062	1,552
	1914	6	229	133	81	261	413
	1909	5	194	38	48	203	333
Coffee, roasting and grinding	1919	10	64	147	45	1,128	1,400
	1914	8	34	97	16	192	331
	1909	9	40	136	14	264	393
Coke, not including gas-house coke.	1919	28	3,533	13,147	3,484	18,628	24,669
	1914	18	2,209	11,728	1,261	7,363	10,353
	1909	35	2,580	5,766	1,283	6,371	8,843
Confectionery and ice cream	1919	39	486	814	325	1,760	3,249
	1914	34	283	530	106	701	1,030
Copper, tin, and sheet-iron work.	1919	33	319	173	290	1,206	1,991
	1914	27	251	198	130	523	782
	1909	23	236	33	132	411	733
Cordage and twine	1919	4	475	2,580	301	1,581	2,231
	1914	5	460	1,935	154	829	1,135
	1909	5	427	1,700	117	479	696
Cordials and flavoring sirups	1919	3	6	14	6	318	457
	1914	7	9	52	5	115	177
Cotton goods	1919	58	18,102	73,569	11,358	51,339	79,643
	1914	57	13,697	48,278	4,206	17,779	25,623
	1909	51	12,731	42,637	3,454	14,373	22,212
Fertilizers	1919	40	1,136	5,908	1,044	7,576	11,625
	1914	80	1,416	7,112	546	8,077	10,870
	1909	42	1,233	4,484	392	4,264	6,423
Flour-mill and gristmill products.	1919	143	152	4,994	133	3,848	4,565
	1914	73	125	2,914	48	1,918	2,179
	1909	72	168	3,559	57	2,405	2,779
Food preparations, not elsewhere specified.	1919	14	160	1,096	107	2,557	3,118
	1914	11	41	185	21	485	653
	1909	3	32	30	9	327	407
Foundry and machine-shop products.[1]	1919	260	9,263	18,727	10,405	17,297	35,841
	1914	146	6,332	12,268	3,647	6,315	12,490
	1909	102	5,898	9,859	2,958	6,227	11,550
Furniture	1919	5	93	173	74	187	356
	1914	10	89	274	41	77	184
	1909	5	58	197	22	28	76
Gas, illuminating and heating	1919	12	522	333	544	762	1,646
	1914	14	214	461	129	387	1,125
	1909	13	259	599	133	214	687
Ice, manufactured	1919	59	553	9,658	476	780	2,086
	1914	55	478	8,200	204	271	1,201
	1909	45	343	6,117	138	201	777
Iron and steel, blast furnaces	1919	21	5,214	138,951	7,177	44,871	57,018
	1914	15	3,547	126,573	1,985	13,891	20,066
	1909	19	3,783	106,189	2,077	15,477	21,236
Knit goods	1919	10	1,655	1,555	723	3,275	4,757
	1914	5	781	738	176	447	764
	1909	6	611	750	124	314	591
Lime	1919	10	291	809	305	640	1,149
	1914	14	390	871	147	196	398
	1909	15	411	723	136	182	426
Lumber and timber products[2]	1919	1,774	27,097	116,724	20,992	20,029	61,317
	1914	1,421	22,750	91,384	7,816	9,400	24,314
	1909	1,819	22,409	102,527	7,259	9,145	26,058
Marble and stone work	1919	33	260	1,857	218	247	692
	1914	35	402	991	215	197	641
	1909	25	358	787	168	183	493
Mattresses and spring beds, not elsewhere specified.	1919	14	127	269	109	517	859
	1914	9	80	194	35	130	260
	1909	9	82	111	36	214	347
Mineral and soda waters	1919	129	713	1,101	500	2,687	5,322
	1914	161	520	844	208	1,093	2,162
	1909	114	374	589	123	527	1,295
Oil and cake, cottonseed	1919	47	2,067	18,899	1,373	26,275	31,715
	1914	84	2,028	21,671	697	12,340	14,982
	1909	71	1,618	17,215	437	7,075	9,178
Patent medicines and compounds.	1919	22	43	15	26	104	298
	1914	27	36	15	18	50	176
Printing and publishing[3]	1919	236	1,251	1,629	1,399	2,374	7,262
	1914	286	1,346	2,804	858	1,017	4,121
	1909	274	1,117	1,092	650	666	2,768
Saddlery and harness	1919	8	93	105	78	302	471
	1914	13	56	98	24	76	143
Slaughtering and meat packing.	1919	9	549	1,548	482	4,889	6,125
	1914	7	122	897	48	592	703
Stoves and ranges	1919	6	317	495	340	351	995
	1914	7	314	459	177	174	540
	1909	10	361	542	170	172	501
Turpentine and rosin	1919	174	3,014	329	2,002	1,784	5,892
	1914	160	3,411	164	850	521	2,047
	1909	175	3,519	384	906	486	2,472
All other industries	1919	208	17,850	193,718	20,271	69,005	102,774
	1914	197	6,257	87,406	3,644	12,974	21,749
	1909	208	4,049	38,979	1,943	7,507	12,803

[1] Includes "automobile repairing"; "engines, steam, gas, and water"; "hardware"; "iron and steel, cast-iron pipe"; "steam fittings and steam and hot-water heating apparatus"; "structural ironwork"; "iron and steel, welding"; and "textile machinery and parts."
[2] Includes "boxes, wooden packing," and "lumber, planing-mill products, not including planing mills connected with sawmills."
[3] Includes "bookbinding and blank-book making" and "engraving, steel and copper plate, including plate printing."

TABLE 31.—COMPARATIVE SUMMARY FOR SELECTED INDUSTRIES AND FOR CITIES: 1919, 1914, AND 1909—Continued.

CITIES OF 50,000 INHABITANTS OR MORE—ALL INDUSTRIES COMBINED AND SELECTED INDUSTRIES.

INDUSTRY AND CITY.	Census year.	Number of establishments	Wage earners (average number).	Primary horsepower.	Wages. (Expressed in thousands of dollars.)	Cost of materials. (Expressed in thousands of dollars.)	Value of products. (Expressed in thousands of dollars.)
BIRMINGHAM All industries.	1919	329	17,264	170,319	19,894	86,819	127,214
	1914	352	10,863	118,180	6,505	25,512	43,144
	1909	248	8,999	55,311	4,392	14,010	24,128
Bread and other bakery products.	1919	32	403	647	249	1,705	2,557
	1914	16	361	250	154	565	996
	1909	14	333	162	142	561	912
Brick and tile, terra-cotta and fire-clay products.	1919	5	365	1,275	228	207	532
	1914	6	251	745	102	133	355
Carriages and wagons, including repairs.	1919	8	55	64	58	41	153
	1914	16	112	124	95	65	204
	1909	7	84	59	53	51	133
Confectionery and ice cream	1919	11	221	241	144	794	1,345
	1914	11	130	154	52	303	438
Foundry and machine-shop products.[1]	1919	62	4,708	10,144	5,465	9,676	19,675
	1914	78	2,565	5,326	1,575	2,940	5,975
	1909	41	2,681	3,032	1,328	2,962	5,479
Lumber, planing-mill products, not including planing mills connected with sawmills.	1919	6	78	534	109	209	373
	1914	11	120	786	76	409	562
	1909	15	242	1,620	112	596	815
Marble and stone work	1919	6	20	126	19	50	98
	1914	7	33	179	26	32	88
	1909	4	38	87	23	48	98
Patent medicines and compounds.	1919	5	7	1	7	14	30
	1914	8	9	9	5	10	42
	[2]1909	8	12	.....	8	13	61
Printing and publishing[3]	1919	43	549	770	671	1,332	4,073
	1914	56	489	854	382	553	2,088
	1909	49	347	322	248	300	1,154
All other industries	1919	151	10,858	156,517	12,944	72,795	98,378
	1914	143	6,793	109,753	4,038	20,502	32,396
	1909	110	5,262	49,129	2,478	9,479	15,476
MOBILE All industries.	1919	147	8,223	25,641	10,142	11,678	27,411
	1914	133	2,604	4,854	1,306	2,790	5,855
	1909	126	2,362	5,845	1,199	2,839	5,429
Bread and other bakery products.	1919	7	114	153	96	621	1,027
	1914	6	71	104	41	238	393
	1909	12	89	88	45	205	306
Confectionery and ice cream	1919	8	36	93	36	167	304
	1914	5	25	55	11	46	91
Copper, tin, and sheet-iron work.	1919	8	164	104	145	678	1,085
	1914	9	111	88	48	162	247
Foundry and machine-shop products.	1919	6	247	288	282	234	779
	1914	6	173	503	131	92	385
	1909	6	197	471	118	114	316
Ice, manufactured	1919	8	92	1,307	80	155	385
	1914	5	110	350	55	19	144
	1909	5	36	834	15	26	90
Lumber and timber products	1919	3	286	1,075	263	207	659
	1914	5	154	720	56	123	296
Printing and publishing[4]	1919	21	173	112	171	247	886
	1914	22	192	243	128	141	578
	1909	20	185	218	115	105	414
Tobacco, cigars	1919	11	35	.....	19	16	63
	1914	13	63	.....	22	23	64
	1909	10	105	.....	45	42	129
All other industries	1919	75	7,076	22,509	9,050	9,353	22,223
	1914	62	1,705	2,791	814	1,946	3,657
	1909	73	1,750	4,234	861	2,347	4,174

[1] Includes "automobile repairing"; "iron and steel, cast-iron pipe"; "iron and steel, welding"; "steam fittings and steam and hot-water heating apparatus"; and "structural iron work," in all years; "hardware" in 1909 and 1914, and "engines, steam, gas, and water," in 1914 and 1919.
[2] Includes "druggists' preparations."
[3] Includes "bookbinding and blank-book making" and "engraving, steel and copper plate, including plate printing."
[4] Includes "engraving, steel and copper plate, including plate printing," in all years; "lithographing" in 1919; and "bookbinding and blank-book making" in 1914 and 1909.

CITIES OF 10,000 TO 50,000 INHABITANTS—ALL INDUSTRIES COMBINED.

INDUSTRY AND CITY.	Census year.	Number of establishments	Wage earners (average number).	Primary horsepower.	Wages. (Expressed in thousands of dollars.)	Cost of materials. (Expressed in thousands of dollars.)	Value of products. (Expressed in thousands of dollars.)
ANNISTON	1919	48	2,685	12,803	2,556	6,372	11,105
	1914	40	2,327	4,965	1,023	2,546	4,365
	1909	39	2,167	9,310	870	2,824	4,333
BESSEMER	1919	34	2,107	19,846	2,848	12,750	18,443
	1914	47	1,772	15,700	1,069	3,838	6,023
	1909	30	1,753	14,963	969	3,983	5,801
GADSDEN	1919	39	2,852	30,929	3,230	9,395	13,826
	1914	34	2,065	22,063	1,268	2,739	4,583
	1909	27	786	1,524	355	904	1,525
MONTGOMERY	1919	97	3,658	12,007	3,413	13,628	21,102
	1914	83	2,539	9,797	1,271	4,869	7,780
	1909	73	2,284	6,355	1,003	3,024	5,442
SELMA	1919	41	1,703	5,434	1,374	6,737	9,484
	1914	41	1,145	3,777	519	2,994	4,024
	1909	35	813	2,686	349	1,595	2,382

TABLE 32.—DETAILED STATEMENT OF ALL INDUSTRIES

	INDUSTRY AND CITY.	Number of establishments	PERSONS ENGAGED IN THE INDUSTRY. Total.	Proprietors and firm members.	Salaried officers, superintendents, and managers.	Clerks, etc. Male.	Clerks, etc. Female.	Wage earners. Average number.	Wage earners. Number, 15th day of— Maximum month.	Wage earners. Number, 15th day of— Minimum month.	WAGE EARNERS DEC. 15, OR NEAREST REPRESENTATIVE DAY. Total.	16 and over. Male.	16 and over. Female.	Under 16. Male.	Under 16. Female.	Capital.
	THE STATE—ALL INDUSTRIES COMBINED AND SPECIFIED INDUSTRIES.															
1	All industries	3,654	120,889	3,914	4,104	4,395	1,317	107,159	De 117,622	Je 98,474	(3)	(3)	(3)	(3)	(3)	Dollars. 455,592,733
2	Artificial stone products	7	42	9	4	1	.....	28	De 33	Ja 24	32	32	.....	.....	.....	174,973
3	Automobile bodies and parts	9	114	9	8	8	.....	89	Oc 97	Mh[4] 83	111	111	.....	.....	.....	226,415
4	Automobile repairing	132	692	157	22	22	11	480	De 510	Ja 418	511	509	.....	2	.....	835,049
5	Awnings, tents, and sails	5	22	9	1	2	.....	10	Au 16	Ja[4] 5	14	9	5	.....	.....	22,146
6	Baskets, and rattan and willow ware	7	116	10	3	.....	.....	103	Ja 130	De 64	134	99	35	.....	.....	117,943
7	Boxes, wooden packing, except cigar boxes.	7	312	1	16	4	.....	291	Jy 338	De 226	286	258	28	.....	.....	372,213
8	Bread and other bakery products	108	1,170	125	56	124	72	793	De 869	My 736	890	622	260	7	1	1,708,672
9	Brick and tile, terra-cotta, and fire-clay products.	42	1,493	29	67	23	15	1,359	.....	.....	1,489	1,474	6	9	.....	4,180,012
10	Building brick, fancy, ornamental, vitrified, glazed, and enameled.	35	902	28	50	11	6	807	Oc 938	Ap 657	1,016	1,007	.....	9	.....	1,978,108
11	All other	7	591	1	17	12	9	552	Mh 670	De 433	473	467	6	.....	.....	2,201,904
12	Brooms, from broom corn	8	83	8	5	5	1	64	Se 72	Ja 54	70	62	7	1	.....	84,283
13	Butter	4	87	.....	14	7	1	65	Jy[4] 69	Ja[4] 59	68	63	5	.....	.....	449,570
14	Carriage and wagon materials	4	34	3	4	1	.....	26	De 40	Ja 19	40	40	.....	.....	.....	40,332
15	Carriages and wagons, including repairs.	38	353	44	14	11	3	281	.....	.....	280	279	.....	1	.....	1,122,623
16	Carriages and wagons	13	258	12	13	11	3	219	My 235	Ja 203	214	214	.....	.....	.....	1,051,075
17	Repair work exclusively	25	95	32	1	.....	.....	62	Se[4] 64	Ja[4] 59	66	65	.....	1	.....	71,548
18	Cars and general shop construction and repairs by electric-railroad companies.	6	174	.....	6	2	2	164	Jy 182	Oc 137	155	155	.....	.....	.....	1,124,109
19	Cars and general shop construction and repairs by steam-railroad companies.	20	9,291	.....	282	201	53	8,665	De 9,104	Je 7,643	9,105	9,079	24	2	.....	11,938,405
20	Charcoal, not including production in the lumber and wood distillation industries.	10	77	.....	5	2	.....	70	Oc 106	Je 25	90	90	.....	.....	.....	194,215
21	Clothing, men's	9	448	8	27	13	6	394	De 474	Jy 325	474	36	438	.....	.....	967,492
22	Coffee, roasting and grinding	10	104	5	9	22	4	64	Se[4] 72	Ja 57	72	39	33	.....	.....	370,575
23	Coffins, burial cases, and undertakers' goods.	5	125	1	8	12	2	102	Se 121	Je[4] 83	112	90	22	.....	.....	312,320
24	Coke, not including gas-house coke	28	3,830	2	103	179	13	3,533	.....	.....	3,632	3,632	.....	.....	.....	28,927,905
25	Ovens, other than by-product ovens.	23	1,435	2	25	32	6	1,370	Ja 1,681	My 1,036	1,663	1,663	.....	.....	.....	11,162,124
26	By-product ovens	5	2,395	.....	78	147	7	2,163	Se 2,409	Je 1,931	1,969	1,969	.....	.....	.....	17,765,781
27	Confectionery and ice cream	39	602	41	36	23	16	486	.....	.....	483	321	160	2	.....	1,127,715
28	Confectionery	21	429	24	17	13	9	366	Oc 429	Je 318	358	209	148	1	.....	675,247
29	Ice cream	18	173	17	19	10	7	120	My 155	Ja 76	125	112	12	1	.....	452,468
30	Copper, tin, and sheet-iron work	33	420	34	34	15	18	319	No 438	My[4] 245	385	319	52	14	.....	640,564
31	Cordage and twine	4	494	.....	11	5	3	475	Au 538	Oc 412	539	248	291	.....	.....	1,032,520
32	Cordials and flavoring sirups	3	17	.....	5	3	3	6	(5) 6	(5) 6	6	6	.....	.....	.....	102,249
33	Cotton goods	58	18,628	10	250	193	73	18,102	No 18,870	Ap 17,431	18,631	11,257	7,054	72	248	69,673,498
34	Fertilizers	40	1,402	7	110	120	29	1,136	Mh 2,212	Je 737	1,326	1,306	17	3	.....	12,224,284
35	Flour-mill and gristmill products	143	379	177	24	21	5	152	De 174	My 134	176	176	.....	.....	.....	1,385,731
36	Food preparations, not elsewhere specified.	14	227	14	21	26	6	160	.....	.....	188	130	58	.....	.....	1,397,265
37	Sweetening sirups, other than cane.	4	111	6	12	15	5	73	No 109	Ap[4] 58	95	67	28	.....	.....	910,220
38	Prepared feed for animal and fowl consumption.	5	65	4	6	7	1	47	Mh 56	Jy[4] 43	46	43	3	.....	.....	403,896
39	All other	5	51	4	3	4	.....	40	Ja[4] 48	Ja[4] 36	47	20	27	.....	.....	83,139
40	Foundry and machine-shop products	90	3,182	78	138	188	46	2,732	.....	.....	2,937	2,931	6	.....	.....	9,604,828
41	Boiler shops	5	89	5	7	4	.....	73	No 88	Je 61	157	157	.....	.....	.....	267,135
42	Foundries	12	637	10	35	44	7	541	Se 563	Je 522	529	526	3	.....	.....	1,402,366
43	Machine shops	60	1,766	57	58	108	36	1,507	No 1,622	Ap 1,417	1,608	1,605	3	.....	.....	6,425,906
44	Machine shop and foundry combined.	13	690	6	38	32	3	611	Se 693	Ap 532	643	643	.....	.....	.....	1,509,421
45	Furniture	5	109	4	7	3	2	93	De 100	Ja[4] 88	100	100	.....	.....	.....	137,715
46	Gas, illuminating and heating	12	568	.....	18	19	9	522	De 558	My 496	558	558	.....	.....	.....	7,575,500
47	Graphite, ground and refined	9	207	.....	18	22	2	165	Ap 222	Jy 115	298	297	1	.....	.....	1,808,674
48	Ice, manufactured	59	713	41	76	26	17	553	Au 759	Fe 357	572	557	3	12	.....	4,414,642
49	Iron and steel, blast furnaces	21	5,785	1	155	339	76	5,214	Ja 6,435	My 4,009	5,848	5,833	15	.....	.....	76,762,096
50	Iron and steel, steel works and rolling mills.	9	9,205	.....	230	686	168	8,121	Ja 8,595	Je 7,720	7,983	7,976	7	.....	.....	66,600,582
51	Iron and steel, cast-iron pipe	21	5,767	1	147	265	69	5,285	De 6,948	Fe 3,551	6,948	6,914	34	.....	.....	12,365,071
52	Iron and steel, welding	5	24	5	1	.....	2	16	Oc 20	My 14	18	16	1	1	.....	13,960
53	Knit goods	10	1,696	1	28	8	4	1,655	Oc 1,691	Jy 1,621	1,657	562	1,049	20	26	3,105,635
54	Lime	10	331	8	16	12	4	291	De 314	My 282	325	325	.....	.....	.....	1,423,701
55	Lumber and timber products	1,685	29,344	2,235	874	354	103	25,778	De 32,439	My 22,461	34,929	34,711	163	50	5	44,397,851
56	Lumber, planing-mill products, not including planing mills connected with sawmills.	82	1,272	94	92	42	16	1,028	No 1,231	Fe 829	1,232	1,214	15	3	.....	2,430,795
57	Marble and stone work	33	324	35	14	9	6	260	Au	.....	261	260	1	.....	.....	1,014,173
58	Monuments and tombstones	29	126	32	5	4	4	81	Au 88	Ja 67	82	81	1	.....	.....	160,960
59	Other marble and stone work, except slate.	4	198	3	9	5	2	179	(5) 179	(5) 179	179	179	.....	.....	.....	853,213
60	Mattresses and spring beds, not elsewhere specified.	14	168	10	20	5	6	127	Ju[4] 132	Oc 119	144	109	31	4	.....	420,372
61	Mineral and soda waters	129	1,072	146	96	93	24	713	Au 818	Ja 581	701	645	44	12	.....	2,415,539
62	Minerals and earths, ground	6	225	1	9	1	.....	214	Fe 266	Jy 176	253	253	.....	.....	.....	222,919
63	Oil and cake, cottonseed	47	2,405	4	197	103	34	2,067	De 2,979	Je 1,014	2,997	2,817	179	1	.....	10,723,890
64	Oil, not elsewhere specified	9	338	5	43	15	5	270	De 391	My 202	409	387	22	.....	.....	1,833,596

[1] Includes water wheels and turbines (irrespective of ownership of water supply), and water motors (operated by water from city mains).
[2] Chiefly electric motors operated by rented (or purchased) current; other power included (chiefly shaft-belt or transmitted power from neighboring power plants).
[3] No figures given for reasons stated under "Explanation of terms."

COMBINED AND SPECIFIED INDUSTRIES: 1919.

EXPENSES.								Value of products.	Value added by manufacture.	POWER.							
Salaries and wages.			For contract work.	Rent and taxes.		For materials.				Primary horsepower.							Electric horsepower generated in establishments reporting.
											Owned.						
Officials.	Clerks, etc.	Wage earners.		Rent of factory.	Taxes, Federal, state, county, and local.	Principal materials.	Fuel and rent of power.			Total.	Steam engines (not turbines).	Steam turbines.	Internal-combustion engines.	Water power.[1]	Rented.[2]		
THE STATE—ALL INDUSTRIES COMBINED AND SPECIFIED INDUSTRIES.																	
Dollars. 11,128,502	*Dollars.* 7,438,903	*Dollars.* 99,065,800	*Dollars.* 2,177,015	*Dollars.* 645,237	*Dollars.* 9,643,790	*Dollars.* 248,975,401	*Dollars.* 51,688,889	*Dollars.* 492,730,895	*Dollars.* 192,066,605	628,376	377,313	91,433	3,595	13,534	142,501	57,111	1
9,300	720	29,017	.....	1,260	85	44,899	283	122,937	77,755	25	.....	.....	10	.....	15	.....	2
9,439	7,489	86,440	.....	6,930	1,671	82,651	10,005	262,680	170,024	236	3	.....	.....	.....	233	.....	3
48,114	27,026	583,618	400	58,583	16,366	615,619	25,357	1,742,915	1,101,939	990	.....	.....	297	2	691	.....	4
900	3,720	4,746	300	1,470	396	22,874	269	42,014	18,871	8	.....	.....	.....	.....	8	.....	5
3,288	.....	40,709	.....	1,320	490	31,521	604	102,628	70,503	201	140	.....	14	.....	47	.....	6
27,380	3,940	163,835	.....	300	7,710	207,719	936	475,180	266,525	800	775	.....	.....	.....	25	5	7
131,869	210,440	565,560	80	65,718	33,139	3,476,624	84,009	5,432,935	1,872,302	1,047	110	3	47	.....	887	11	8
153,910	49,431	973,824	8,500	4,022	37,181	450,078	583,769	3,088,485	2,054,638	6,016	4,318	60	17	.....	1,621	222	9
111,823	16,680	590,810	8,500	4,022	13,247	139,623	370,093	1,956,055	1,446,339	3,923	2,988	60	17	.....	858	72	10
42,087	32,751	383,014	.....	.....	23,934	310,455	213,676	1,132,430	608,299	2,093	1,330	.....	.....	.....	763	150	11
10,777	7,384	57,317	.....	1,870	1,524	168,882	1,491	278,718	108,345	51	.....	.....	.....	.....	51	.....	12
27,905	9,394	42,358	.....	929	4,963	818,431	35,637	982,943	128,875	637	400	.....	50	.....	187	.....	13
7,981	2,404	19,568	.....	160	633	44,368	752	89,433	44,313	215	200	.....	15	.....	.....	.....	14
25,855	19,111	276,718	.....	8,216	16,570	452,796	17,786	983,483	512,901	697	480	.....	54	.....	163	.....	15
23,455	19,111	212,029	.....	4,615	15,759	383,540	14,526	801,506	403,440	528	420	.....	11	.....	97	.....	16
2,400	.....	64,689	.....	3,601	811	69,256	3,260	181,977	109,461	169	60	.....	43	.....	66	.....	17
7,060	2,289	250,762	.....	.....	13,739	229,762	11,964	515,536	273,810	551	500	.....	.....	.....	51	90	18
785,379	429,858	12,139,646	.....	.....	56,140	7,390,769	364,322	21,233,516	13,478,425	10,275	7,466	50	.....	.....	2,759	3,016	19
4,377	1,601	54,799	.....	1,000	1,046	64,149	46,954	191,328	80,225	.....	.....	.....	.....	.....	.....	.....	20
53,540	50,173	188,685	.....	8,665	19,272	1,057,451	4,446	1,551,688	489,791	120	10	.....	.....	.....	110	.....	21
23,298	44,676	45,485	.....	8,925	6,483	1,118,795	8,821	1,400,081	272,465	147	.....	.....	.....	.....	147	.....	22
19,473	22,726	91,308	.....	2,476	33,763	279,074	3,443	504,876	222,359	227	100	.....	.....	.....	127	.....	23
377,236	264,031	3,483,825	.....	38,293	417,164	1,698,866	16,929,550	24,669,105	6,040,689	13,147	5,525	5,250	.....	.....	2,372	3,951	24
83,403	60,822	1,154,650	.....	17,893	333,209	397,068	5,427,897	8,177,308	2,352,343	861	685	.....	.....	.....	176	30	25
293,833	203,209	2,329,175	.....	20,400	83,955	1,301,798	11,501,653	16,491,797	3,688,346	12,286	4,840	5,250	.....	.....	2,196	3,921	26
80,548	52,434	325,452	1,500	30,064	127,213	1,719,342	40,766	3,249,105	1,488,997	814	128	.....	52	.....	634	41	27
34,202	32,301	224,578	1,500	16,213	118,758	997,807	16,363	2,001,755	987,585	156	128	.....	2	.....	26	41	28
46,346	20,133	100,874	.....	13,851	8,455	721,535	24,403	1,247,350	501,412	658	.....	.....	50	.....	608	.....	29
104,363	35,939	290,141	464	13,818	13,134	1,108,097	8,397	1,990,727	784,233	173	.....	.....	15	.....	158	.....	30
34,657	7,085	301,308	.....	1,162	48,835	1,529,429	51,847	2,230,905	649,629	2,580	1,375	.....	.....	.....	1,205	.....	31
23,925	5,470	6,392	.....	2,862	9,720	317,825	315	457,060	138,920	14	.....	.....	.....	.....	14	.....	32
835,820	289,864	11,357,948	3,676	1,201	3,343,719	49,901,930	1,437,223	79,643,343	28,304,190	73,569	31,079	7,183	.....	11,900	23,407	3,192	33
267,540	208,769	1,043,507	822	614	366,852	7,427,033	149,377	11,624,913	4,048,503	5,908	2,499	.....	158	.....	3,251	40	34
58,761	37,995	132,981	1,312	6,775	11,402	3,793,875	54,065	4,565,179	717,239	4,994	1,305	.....	924	594	2,171	33	35
67,161	52,790	106,790	10,093	1,510	38,595	2,544,240	12,972	3,117,665	560,453	1,096	247	.....	12	.....	837	.....	36
39,380	33,041	37,339	7,188	100	36,322	1,815,734	5,038	2,251,116	430,344	247	160	.....	.....	.....	87	.....	37
19,081	12,949	46,181	2,905	660	999	601,187	3,953	676,541	71,401	710	87	.....	.....	.....	623	.....	38
8,700	6,800	23,270	.....	750	1,274	127,319	3,981	190,008	58,708	139	.....	.....	12	.....	127	.....	39
470,322	366,531	3,199,515	.....	26,060	386,734	5,121,582	250,581	11,531,480	6,159,317	5,326	1,504	.....	179	100	3,543	814	40
9,359	2,932	89,608	.....	987	2,077	104,602	5,775	258,712	148,335	187	132	.....	.....	.....	55	.....	41
93,186	70,192	664,580	.....	3,858	107,639	1,142,486	142,093	2,480,132	1,195,553	889	450	.....	4	.....	435	585	42
259,643	240,730	1,731,218	.....	19,906	259,489	2,750,563	56,514	6,338,370	3,531,293	3,028	692	.....	175	100	2,061	229	43
108,134	52,677	714,109	.....	1,309	17,529	1,123,931	46,199	2,454,266	1,284,136	1,222	230	.....	.....	.....	992	.....	44
15,800	8,040	73,940	.....	780	3,327	182,041	4,686	356,246	169,519	173	.....	.....	.....	.....	173	.....	45
42,113	34,571	544,427	1,846	900	88,455	127,474	634,281	1,646,047	884,292	333	296	.....	.....	.....	37	.....	46
44,646	17,381	158,289	1,200	108	19,990	91,414	46,283	337,425	199,728	4,005	200	.....	10	.....	3,795	.....	47
163,303	39,028	475,817	604	1,070	56,852	302,378	477,371	2,085,975	1,306,226	9,658	7,764	.....	45	.....	1,849	108	48
588,179	772,968	7,177,159	4,677	.....	789,485	24,302,536	20,568,476	57,018,105	12,147,093	138,951	108,401	29,003	.....	.....	1,547	9,996	49
945,919	1,124,678	9,331,613	.....	12,000	635,267	43,259,090	6,075,385	64,980,154	15,645,679	150,030	54,284	33,196	35	.....	62,515	18,845	50
499,709	477,142	5,776,258	5,413	13,380	453,439	8,381,774	1,079,183	18,784,305	9,323,348	10,754	3,545	.....	.....	.....	7,209	5,841	51
4,171	1,934	24,957	.....	1,430	345	25,482	1,337	79,067	52,248	19	.....	.....	.....	.....	19	.....	52
101,133	14,942	722,816	.....	2,583	60,959	3,218,346	56,619	4,757,008	1,482,043	1,555	400	.....	.....	.....	1,155	170	53
44,202	23,749	304,741	2,271	3,753	19,470	440,329	199,886	1,148,696	508,481	809	250	140	19	.....	400	.....	54
1,770,082	540,780	19,968,429	1,856,932	66,251	839,264	15,700,781	258,224	55,139,362	39,180,357	110,611	102,550	5,205	801	849	1,206	1,422	55
233,003	69,331	859,976	33,668	13,446	30,560	3,847,288	13,867	5,702,022	1,840,867	5,313	4,500	175	35	55	548	563	56
24,020	16,210	218,234	11,724	5,871	7,612	221,372	25,461	691,622	444,789	1,857	90	.....	15	.....	1,752	.....	57
8,800	7,440	93,940	10,675	5,355	1,665	148,152	5,530	358,122	204,440	164	.....	.....	15	.....	149	.....	58
15,220	8,770	124,294	1,049	516	5,947	73,220	19,931	333,500	240,349	1,693	90	.....	.....	.....	1,603	.....	59
63,089	25,737	108,602	150	6,354	29,455	511,866	5,552	858,684	341,266	269	.....	.....	.....	.....	269	.....	60
216,647	150,156	499,515	625	41,517	277,437	2,625,349	61,277	5,321,653	2,635,027	1,101	120	.....	120	.....	861	2	61
18,733	1,429	128,373	2,841	.....	2,031	68,999	17,665	274,106	187,442	1,412	700	.....	10	.....	702	160	62
435,919	175,521	1,372,550	34,516	16,600	255,047	25,738,492	536,470	31,714,872	5,439,910	18,899	16,386	200	65	.....	2,248	353	63
63,459	13,925	167,259	500	940	31,579	2,635,126	53,333	3,052,033	363,574	2,220	1,811	.....	115	.....	294	660	64

[1] Same number reported for one or more other months.
[2] Same number reported throughout the year.

TABLE 32.—DETAILED STATEMENT OF ALL INDUSTRIES

THE STATE—ALL INDUSTRIES COMBINED AND SPECIFIED INDUSTRIES—Continued.

	INDUSTRY AND CITY.	Number of establishments	PERSONS ENGAGED IN THE INDUSTRY. Total.	Proprietors and firm members.	Salaried officers, superintendents, and managers.	Clerks, etc. Male.	Clerks, etc. Female.	Wage earners. Average number.	Wage earners. Number, 15th day of— Maximum month.	Wage earners. Number, 15th day of— Minimum month.	WAGE EARNERS DEC. 15, OR NEAREST REPRESENTATIVE DAY. Total.	16 and over. Male.	16 and over. Female.	Under 16. Male.	Under 16. Female.	Capital.
																Dollars.
1	Patent medicines and compounds	22	93	12	17	17	4	43	Jy 57	Ja [3] 29	56	28	27	1	.....	199,409
2	Photo-engraving	3	16	2	3	1	.....	10	De 13	Ap [3] 9	13	10	2	1	.....	20,840
3	Pottery, earthen and stone ware	10	20	12	.....	.....	.....	8	Je 10	Ja [3] 5	10	10	.....	.....	.....	21,889
4	Printing and publishing, book and job.	76	702	57	68	47	28	502	De 536	Ja 450	535	386	147	2	.....	1,288,246
5	Printing and publishing, newspapers and periodicals.	156	1,471	150	115	361	148	697	.....	.....	733	645	47	40	1	3,406,284
6	Printing and publishing	24	942	14	80	334	85	429	De 454	Ja 405	444	399	16	29	.....	2,444,912
7	Printing, publishing, and job printing.	113	499	124	30	21	56	268	No 282	Ap 260	289	246	61	11	1	942,784
8	Publishing without printing	19	30	12	5	6	7	.....	.....	.....	.....	.....	.....	.....	.....	18,588
9	Roofing materials	3	38	1	5	.....	2	30	Oc 42	My 22	38	37	1	.....	.....	81,393
10	Saddlery and harness	8	105	9	2	1	.....	93	My 101	De 80	102	92	10	.....	.....	189,769
11	Shipbuilding, steel	4	5,801	.....	110	347	90	5,254	De 5,752	Fe 4,531	5,752	5,729	23	.....	.....	39,286,855
12	Slaughtering and meat packing	9	661	1	49	48	14	549	Ja 626	Se 487	553	485	68	.....	.....	1,876,429
13	Stoves and ranges	6	364	.....	30	13	4	317	De 424	Ja 247	424	424	.....	.....	.....	578,785
14	Structural ironwork, not made in steel works or rolling mills.	4	261	1	21	23	4	[illegible]	Se 256	My 182	229	229	.....	.....	.....	659,879
15	Textile machinery and parts	4	23	6	.....	.....	.....	17	Je 21	Ja [3] 8	20	15	5	.....	.....	22,149
16	Tobacco, cigars	25	88	23	3	1	.....	61	Ap 65	Au [3] 58	66	55	6	5	.....	38,591
17	Turpentine and rosin	174	3,379	213	136	15	1	3,014	Au 3,149	Ja 2,784	3,137	3,107	11	18	1	1,992,090
18	Wood distillation	4	188	.....	17	10	6	155	No 192	Ap 136	184	182	2	.....	.....	660,446
19	All other industries*	97	4,208	55	204	186	87	3,676	.....	.....	.....	.....	.....	.....	.....	17,245,072

*All other industries embrace—
Agricultural implements 1
Artificial limbs 2
Bags, other than paper, not including bags made in textile mills 2
Bookbinding and blank-book making. 2
Boots and shoes 1
Brass and bronze products 4
Canning and preserving, fish 1
Canning and preserving, vegetables ... 2
Cars, steam-railroad, not including operations of railroad companies 1
Cement 2
Chemicals 2
Cleansing preparations 2
Clothing, women's 1
Coal-tar products 2
Cooperage 3
Dental goods 4
Druggists' preparations 3
Dyeing and finishing textiles, exclusive of that done in textile mills 1
Electrical machinery, apparatus, and supplies 1
Electroplating 1
Engines, steam, gas, and water 1
Engraving, steel and copper plate, including plate printing 1
Explosives 2
Ferroalloys 2
Foundry supplies 2
Glass, cutting, staining, and ornamenting 2
Grease and tallow 1
Hand stamps 1

CITIES OF 50,000 INHABITANTS OR MORE—ALL INDUSTRIES COMBINED AND SPECIFIED INDUSTRIES.

1	BIRMINGHAM—All industries	329	20,260	193	886	1,444	473	17,264	No 18,202	My 16,109	18,690	17,663	1,006	21	.....	115,459,258
2	Automobile bodies and parts	4	63	5	4	3	.....	51	De 56	Au 44	56	56	.....	.....	.....	108,980
3	Automobile repairing	17	142	14	9	3	1	115	Au 130	Ja 89	129	129	.....	.....	.....	90,989
4	Bread and other bakery products	32	586	33	32	77	41	403	No 450	My 366	450	256	193	1	.....	847,167
5	Brick and tile, terra-cotta, and fire-clay products.	5	398	1	16	7	9	365	De 388	Mh 295	432	428	.....	4	.....	1,092,945
6	Brooms, from broom corn	3	51	2	5	5	.....	39	Se [3] 47	Ja 29	46	39	6	1	.....	55,358
7	Carriages and wagons, including repairs.	8	67	9	2	1	.....	55	My 68	Ja 41	53	53	.....	.....	.....	54,102
8	Cars and general shop construction and repairs by steam-railroad companies.	6	1,911	.....	80	37	11	1,783	Fe 1,905	Je 1,661	1,811	1,809	2	.....	.....	3,064,792
9	Confectionery and ice cream	11	266	5	22	12	6	221	Se 263	Ja 190	225	142	82	1	.....	402,918
10	Copper, tin, and sheet-iron work	8	101	6	10	2	.....	83	No 90	Fe 76	93	93	.....	.....	.....	83,056
11	Food preparations, not elsewhere specified.	5	91	3	8	11	2	67	Ja 77	Au [3] 59	72	37	35	.....	.....	458,657
12	Foundry and machine-shop products	33	2,054	22	84	143	38	1,767	Se 1,907	Ap 1,603	1,822	1,816	6	.....	.....	6,618,526
13	Ice, manufactured	6	143	2	18	4	5	114	Au 158	Ja 66	80	78	2	.....	.....	1,497,687
14	Iron and steel, cast-iron pipe	5	2,372	.....	64	157	40	2,111	De 2,783	Fe 1,465	2,783	2,750	33	.....	.....	6,365,497
15	Lumber, planing-mill products, not including planing mills connected with sawmills.	6	88	1	8	.....	1	78	De [3] 99	Fe 48	99	99	.....	.....	.....	272,556
16	Marble and stone work	6	30	6	1	1	2	20	Au 23	Ja [3] 18	22	22	.....	.....	.....	58,099
17	Mineral and carbonated waters	10	215	9	19	26	3	158	Jy 177	Ja 133	157	141	16	.....	.....	704,275
18	Oil and cake, cottonseed	4	356	.....	29	16	3	308	No 519	Jy 129	505	477	28	.....	.....	1,254,318
19	Patent medicines and compounds	5	10	1	1	.....	1	7	(4) 7	(4) 7	8	6	2	.....	.....	15,787
20	Printing and publishing, book and job.	24	389	16	36	39	16	282	De 304	Ja 238	304	218	85	1	.....	692,781
21	Printing and publishing, newspapers and periodicals.	16	593	9	42	226	97	219	De 236	Jy 201	231	227	4	.....	.....	1,465,808
22	Saddlery and harness	5	12	5	.....	.....	.....	7	Ja [3] 8	Jy [3] 6	7	7	.....	.....	.....	21,663
23	All other industries*	110	10,322	44	396	674	197	9,011	.....	.....	9,305	8,780	512	13	.....	90,233,297

*All other industries embrace—
Artificial limbs 2
Awnings, tents, and sails 2
Bags, other than paper, not including bags made in textile mills 2
Baskets, and rattan and willow ware.. 2
Bookbinding and blank-book making. 2
Boxes, wooden packing, except cigar boxes 2
Brass and bronze products 3
Cars and general shop construction and repairs by electric-railroad companies 2
Cement 1
Chemicals 1
Cleansing preparations 2
Clothing, men's 2
Coal-tar products 1
Coffee, roasting and grinding 3
Coffins, burial cases, and undertakers' goods 3
Coke, not including gas-house coke 2
Cooperage, hogsheads and barrels 1
Cordials and flavoring sirups 2
Cotton goods 1
Dental goods 4
Druggists' preparations 1
Electroplating 1
Engines, steam, gas, and water 1
Engraving, steel and copper plate, including plate printing 1
Fertilizers 1
Flour-mill and gristmill products 3
Foundry supplies 2
Furniture, metal 1
Gas, illuminating and heating 1
Grease and tallow 1
Hand stamps 1
House-furnishing goods, not elsewhere specified 1
Instruments, medical and surgical 2
Iron and steel, blast furnaces 6

[1] Includes water wheels and turbines (irrespective of ownership of water supply), and water motors (operated by water from city mains).
[2] Chiefly electric motors operated by rented (or purchased) current; other power included (chiefly shaft-belt or transmitted power from neighboring power plants).

COMBINED AND SPECIFIED INDUSTRIES: 1919—Continued.

EXPENSES.										POWER.							
Salaries and wages.			For contract work.	Rent and taxes.		For materials.		Value of products.	Value added by manufacture.	Primary horsepower.						Electric horsepower generated in establishments reporting.	
											Owned.						
Officials.	Clerks, etc.	Wage earners.		Rent of factory.	Taxes, Federal, state, county, and local.	Principal materials.	Fuel and rent of power.			Total.	Steam engines (not turbines).	Steam turbines.	Internal-combustion engines.	Water power.[1]	Rented.[2]		

THE STATE—ALL INDUSTRIES COMBINED AND SPECIFIED INDUSTRIES—Continued.

Officials.	Clerks, etc.	Wage earners.	For contract work.	Rent of factory.	Taxes, Federal, state, county, and local.	Principal materials.	Fuel and rent of power.	Value of products.	Value added by manufacture.	Total.	Steam engines (not turbines).	Steam turbines.	Internal-combustion engines.	Water power.[1]	Rented.[2]	Electric horsepower generated in establishments reporting.	
Dollars.	*Dollars.*	*Dollars.*	*Dollars.*	*Dollars.*	*Dollars.*	*Dollars.*	*Dollars.*	*Dollars.*	*Dollars.*								
32,791	33,832	26,101	75	6,208	6,122	103,744	511	297,540	193,285	15	.....	.....	.....	.....	15	.....	1
10,919	1,685	11,750	120	1,416	275	6,763	790	44,482	36,929	13	.....	.....	.....	.....	13	.....	2
.....	.....	6,478	225	478	133	3,827	3,218	32,772	25,727	67	40	.....	14	.....	13	.....	3
176,938	71,056	481,819	19,470	44,894	21,054	749,899	18,757	1,994,661	1,226,005	395	.....	.....	.....	.....	395	3	4
378,171	461,846	869,882	70,487	32,444	135,640	1,507,980	44,231	5,054,877	3,502,666	1,201	.....	.....	133	6	1,062	2	5
292,911	395,930	592,624	6,790	7,600	81,161	1,153,592	28,538	3,496,283	2,314,153	711	.....	.....	3	.....	708	.....	6
80,470	60,116	277,258	30,495	22,806	54,323	353,889	15,645	1,494,429	1,124,895	455	.....	.....	130	6	319	2	7
4,790	5,800	.....	33,202	2,038	156	499	48	64,165	63,618	35	.....	.....	.....	.....	35	.....	8
11,232	1,756	29,475	.....	840	1,846	30,882	594	83,469	51,993	15	.....	.....	.....	.....	15	.....	9
11,700	865	77,536	.....	2,993	12,530	299,973	2,148	470,819	168,698	105	75	.....	.....	.....	30	.....	10
474,421	660,053	6,964,417	.....	17,456	216,814	6,084,983	222,109	15,909,618	9,602,526	19,609	5,309	10,660	164	.....	3,476	4,616	11
102,414	73,652	481,339	1,036	4,882	17,840	4,801,490	87,057	6,125,251	1,236,704	1,548	1,035	.....	.....	.....	513	273	12
70,929	18,286	339,610	.....	.....	26,920	319,492	31,862	994,882	643,528	495	80	.....	.....	.....	415	.....	13
93,987	31,642	136,707	.....	.....	23,874	692,063	8,164	1,143,292	443,065	345	.....	.....	.....	.....	345	.....	14
.....	.....	10,306	.....	840	288	50,259	679	66,911	15,973	19	.....	.....	.....	.....	19	.....	15
2,253	155	40,241	138	3,179	17,778	48,463	205	142,793	94,125	.....	.....	.....	.....	.....	.....	.....	16
213,834	20,125	2,002,190	37,200	450	42,282	1,745,901	38,282	5,892,492	4,108,209	329	183	4	111	28	3	.....	17
33,687	19,374	145,200	.....	.....	9,034	353,003	25,[illegible]	780,475	401,546	411	308	.....	.....	.....	103	.....	18
570,921	323,764	3,667,040	64,150	47,971	496,247	8,687,861	952,959	17,668,321	8,027,501	15,976	10,822	304	59	.....	4,791	2,682	19

Hardware, builders' 1
House-furnishing goods, not elsewhere specified 1
Instruments, medical and surgical 2
Iron and steel, bolts, nuts, washers, and rivets, not made in rolling mills 1
Jewelry 1
Leather, tanned, curried, and finished 1
Lithographing 1
Musical instruments, pianos 1
Optical goods 1
Paints 1
Paper goods, not elsewhere specified 1
Paving materials 3
Peanuts, grading, roasting, cleaning, and shelling 1
Perfumery and cosmetics 3
Pickles 2
Refrigerators 1
Sausage casings 1
Shipbuilding, wooden, including boat building 4
Show cases 2
Stationery goods, not elsewhere specified 1
Steam fittings and steam and hot-water heating apparatus 2
Steam packing 3
Sulphuric, nitric, and mixed acids 1
Toys and games 1
Trunks and valises 1
Upholstering materials, excelsior 2
Vinegar 2
Window and door screens 1
Wood preserving 2
Wood, turned and carved 2

CITIES OF 50,000 INHABITANTS OR MORE—ALL INDUSTRIES COMBINED AND SPECIFIED INDUSTRIES.

Officials.	Clerks, etc.	Wage earners.	For contract work.	Rent of factory.	Taxes, Federal, state, county, and local.	Principal materials.	Fuel and rent of power.	Value of products.	Value added by manufacture.	Total.	Steam engines (not turbines).	Steam turbines.	Internal-combustion engines.	Water power.[1]	Rented.[2]	Electric horsepower generated in establishments reporting.	
2,936,044	2,764,765	19,893,889	145,603	166,564	2,582,644	68,751,165	13,067,729	127,214,048	40,395,154	170,319	99,532	54,215	128	.....	16,444	30,999	1
7,089	4,259	45,169	.....	4,800	1,253	48,956	3,478	177,619	120,185	153	3	.....	.....	.....	150	.....	2
19,644	5,080	168,022	.....	11,920	5,520	132,939	5,306	411,099	272,854	210	.....	.....	22	.....	188	.....	3
67,899	137,405	249,239	80	23,204	10,537	1,666,844	37,690	2,557,028	852,494	647	110	.....	.....	.....	537	11	4
32,445	14,343	227,525	.....	76	4,196	93,880	113,130	531,991	324,981	1,275	875	.....	.....	.....	400	150	5
10,777	6,424	37,904	.....	1,330	1,325	118,058	880	193,629	74,691	21	.....	.....	.....	.....	21	.....	6
7,115	1,666	57,931	.....	3,349	633	40,096	1,308	152,868	111,464	64	.....	.....	.....	.....	64	.....	7
219,990	60,340	2,757,534	.....	.....	29,752	2,299,365	91,112	5,457,564	3,067,087	3,488	2,776	.....	.....	.....	712	567	8
60,390	25,244	143,500	1,500	14,853	87,861	778,725	15,277	1,344,572	550,570	241	25	.....	.....	.....	216	26	9
26,720	1,540	73,995	414	4,278	3,231	140,504	562	297,013	155,947	20	.....	.....	.....	.....	20	.....	10
28,581	20,871	55,226	.....	450	1,628	694,091	5,022	825,136	126,023	579	30	.....	.....	.....	549	.....	11
327,746	284,599	2,176,915	.....	18,153	288,006	3,941,035	172,469	8,198,090	4,084,586	3,497	770	.....	80	.....	2,647	664	12
54,165	9,260	87,704	.....	.....	24,255	37,476	117,970	482,016	326,570	2,865	2,375	.....	.....	.....	490	.....	13
235,657	280,182	2,319,992	.....	.....	230,315	3,264,007	434,612	7,462,086	3,763,467	4,858	1,150	.....	.....	.....	3,708	1,589	14
24,800	1,800	108,896	20,000	1,125	6,503	201,476	3,051	372,558	168,031	534	478	.....	.....	.....	56	.....	15
580	1,130	18,866	.....	1,030	753	47,898	1,743	98,264	48,623	126	.....	.....	.....	.....	126	.....	16
68,510	54,935	133,930	.....	6,445	85,228	681,608	11,676	1,535,455	842,171	309	.....	.....	.....	.....	309	.....	17
50,805	22,800	223,074	.....	.....	50,109	3,793,442	68,493	4,711,169	849,234	2,425	2,425	.....	.....	.....	.....	50	18
770	780	6,507	75	1,408	152	13,668	20	30,301	16,613	1	.....	.....	.....	.....	1	.....	19
95,125	51,835	279,678	8,229	18,937	12,839	501,123	11,607	1,196,865	684,135	208	.....	.....	.....	.....	208	.....	20
190,044	306,538	348,637	52,155	5,313	106,580	755,941	13,768	2,674,340	1,904,631	531	.....	.....	.....	.....	531	.....	21
.....	.....	6,347	.....	2,765	525	45,452	488	75,276	29,336	9	.....	.....	.....	.....	9	.....	22
1,407,192	1,473,734	10,367,298	63,150	47,128	1,631,443	49,454,581	16,953,067	88,429,109	22,021,461	148,258	88,515	54,215	26	.....	5,502	27,942	23

Iron and steel, steel works and rolling mills 2
Iron and steel, bolts, nuts, washers, and rivets, not made in rolling mills 1
Iron and steel, welding 1
Jewelry 1
Knit goods 1
Lime 1
Lumber and timber products 1
Mattresses and spring beds, not elsewhere specified 5
Oil, mineral 1
Optical goods 1
Paper goods, not elsewhere specified 1
Perfumery and cosmetics 3
Photo-engraving 1
Pickles 1
Roofing materials 1
Sausage 1
Show cases 1
Slaughtering and meat packing 2
Stationery goods, not elsewhere specified 1
Steam fittings and steam and hot-water heating apparatus 2
Steam packing, including heat insulations 3
Stoves and ranges 2
Structural ironwork, not made in steel works or rolling mills 3
Tobacco, cigars 4
Trunks and valises 1
Turpentine and rosin 1
Upholstering materials, excelsior 1
Vinegar 2
Wood preserving 1

[3] Same number reported for one or more other months.
[4] Same number reported throughout the year.

TABLE 32.—DETAILED STATEMENT OF ALL INDUSTRIES

CITIES OF 50,000 INHABITANTS OR MORE—ALL INDUSTRIES COMBINED AND SPECIFIED INDUSTRIES—Continued.

	INDUSTRY AND CITY.	Number of establishments	PERSONS ENGAGED IN THE INDUSTRY. Total.	Proprietors and firm members.	Salaried officers, superintendents, and managers.	Clerks, etc. Male.	Clerks, etc. Female.	Wage earners. Average number.	Number, 15th day of— Maximum month.	Number, 15th day of— Minimum month.	WAGE EARNERS DEC. 15, OR NEAREST REPRESENTATIVE DAY. Total.	16 and over. Male.	16 and over. Female.	Under 16. Male.	Under 16. Female.	Capital.
																Dollars.
1	**MOBILE—All industries**	147	9,316	145	262	517	169	8,223	De 8,762	Fe 7,473	8,814	8,478	309	27	.....	48,553,257
2	Automobile repairing	9	54	10	1	3	1	39	My [3] 42	Ja 36	41	41	.....	.....	.....	168,351
3	Bread and other bakery products	7	172	9	10	28	11	114	De 125	Ja 100	125	106	18	1	.....	327,509
4	Coffee, roasting and grinding	5	16	4	1	1	.....	10	No [3] 12	Mh [3] 9	12	11	1	.....	.....	42,071
5	Confectionery and ice cream	8	53	11	4	1	1	36	Au 48	Ja 20	48	40	8	.....	.....	91,727
6	Copper, tin, and sheet-iron work	8	204	10	11	8	11	164	No 269	Au 84	214	149	52	13	.....	285,465
7	Foundry and machine-shop products	6	271	4	16	4	.....	247	No 282	Je 218	272	272	.....	.....	.....	502,066
8	Ice, manufactured	8	115	10	11	1	1	92	Au 133	Fe 56	92	92	.....	.....	.....	887,229
9	Lumber and timber products	3	302	4	9	2	1	286	No 347	Au 134	301	278	23	.....	.....	551,655
10	Mattresses and spring beds, not elsewhere specified	5	37	3	5	1	1	27	De 31	My 23	31	24	3	4	.....	69,386
11	Printing and publishing, book and job	14	128	11	10	.....	8	99	De 106	Fe 92	106	66	40	.....	.....	204,329
12	Shipbuilding, steel	4	5,801	.....	110	347	90	5,254	De 5,752	Fe 4,529	5,752	5,729	23	.....	.....	39,286,855
13	Tobacco, cigars	11	46	11	.....	.....	.....	35	Je 37	Fe 34	36	31	.....	5	.....	13,363
14	All other industries*	59	2,117	58	74	121	44	1,820	.....	.....	1,784	1,639	141	4	.....	6,123,251

*All other industries embrace—
- Artificial stone products 2
- Automobile bodies and parts 2
- Awnings, tents, and sails 2
- Baskets, and rattan and willow ware 1
- Brooms, from broom corn 2
- Carriages and wagons, including repairs 1
- Cars and general shop construction and repairs by electric-railroad companies 1
- Cars and general shop construction and repairs by steam-railroad companies 1
- Clothing, men's 1
- Druggists' preparations 2
- Electrical machinery, apparatus, and supplies 1
- Engraving, steel and copper plate, including plate printing 1
- Flour-mill and gristmill products 2
- Food preparations, not elsewhere specified 3

CITIES OF 10,000 TO 50,000 INHABITANTS—ALL INDUSTRIES COMBINED.

1	ANNISTON	48	2,976	28	117	115	31	2,685	De 3,401	Je 2,010	3,497	3,030	446	16	5	7,973,775
2	BESSEMER	34	2,384	30	79	131	37	2,107	Oc 2,457	Fe 1,774	2,294	2,285	9	.....	.....	15,881,730
3	DOTHAN	30	329	24	29	34	6	236	Oc 286	My 180	292	257	35	.....	.....	1,119,152
4	FLORENCE	26	819	15	33	19	8	744	Ja 797	Je 674	900	679	208	6	7	4,099,880
5	GADSDEN	39	3,043	25	54	85	27	2,852	De 3,046	Ap 2,689	2,972	2,945	27	.....	.....	18,285,572
6	MONTGOMERY	97	4,237	71	201	248	59	3,658	Mr 3,920	Je 3,270	3,894	3,336	533	25	.....	12,555,520
7	SELMA	41	1,923	34	94	55	37	1,703	Oc 1,825	Je 1,546	1,834	1,484	335	10	5	4,088,066
8	TUSCALOOSA	24	479	26	31	12	6	404	No 463	My 345	459	446	7	6	.....	1,266,052

[1] Includes water wheels and turbines (irrespective of ownership of water supply), and water motors (operated by water from city mains).
[3] Chiefly electric motors operated by rented (or purchased) current; other power included (chiefly shaft-belt or transmitted power from neighboring power plants).

COMBINED AND SPECIFIED INDUSTRIES: 1919—Continued.

EXPENSES.								Value of products.	Value added by manufacture.	POWER.							
Salaries and wages.			For contract work.	Rent and taxes.		For materials.				Primary horsepower.							Electric horsepower generated in establishments reporting.
											Owned.						
Officials.	Clerks, etc.	Wage earners.		Rent of factory.	Taxes, Federal, state, county, and local.	Principal materials.	Fuel and rent of power.			Total.	Steam engines (not turbines).	Steam turbines.	Internal-combustion engines.	Water power.[1]	Rented.[1]		
CITIES OF 50,000 INHABITANTS OR MORE—ALL INDUSTRIES COMBINED AND SPECIFIED INDUSTRIES—Continued.																	
Dollars. 929,668	*Dollars.* 953,820	*Dollars.* 10,141,606	*Dollars.* 14,470	*Dollars.* 95,236	*Dollars.* 370,838	*Dollars.* 10,935,975	*Dollars.* 742,463	*Dollars.* 27,410,702	*Dollars.* 15,732,264	25,641	9,495	10,660	336	2	5,148	4,942	1
5,000	3,180	52,179	.....	6,390	1,681	34,392	1,612	131,440	95,436	87	.....	.....	2	2	83	.....	2
42,088	43,666	96,196	.....	6,835	2,857	607,631	13,809	1,026,887	405,447	153	.....	.....	40	.....	113	.....	3
1,423	1,500	8,750	.....	2,200	264	69,590	1,006	89,504	18,908	30	.....	.....	.....	.....	30	.....	4
3,050	2,400	36,362	.....	5,028	1,566	162,866	4,288	303,689	136,535	93	.....	.....	50	.....	43	.....	5
36,587	28,549	145,312	.....	6,083	5,134	672,949	5,202	1,084,534	406,383	104	.....	.....	15	.....	89	.....	6
43,917	7,555	281,654	.....	2,720	4,141	217,586	15,946	778,856	545,324	288	110	.....	.....	.....	178	.....	7
31,475	2,712	80,227	.....	1,000	7,094	47,047	107,495	385,297	230,755	1,307	964	.....	.....	.....	343	35	8
24,311	3,857	263,234	5,500	3,760	5,228	198,483	9,000	659,219	461,736	1,075	1,075	.....	.....	.....	.....	201	9
17,340	1,000	23,053	.....	1,863	5,318	87,257	1,581	153,001	64,163	79	.....	.....	.....	.....	79	.....	10
32,881	6,827	88,942	1,357	6,874	3,497	90,491	2,984	314,758	221,283	86	.....	.....	.....	.....	86	.....	11
474,421	660,053	6,874,417	.....	17,456	216,814	6,084,983	222,109	15,909,618	9,602,526	19,609	5,309	10,660	164	.....	3,476	4,616	12
.....	.....	18,539	138	1,650	7,849	15,531	63	62,624	47,030	.....	.....	.....	.....	.....	.....	.....	13
217,175	192,521	2,172,741	7,475	[2]33,377	109,395	2,647,169	357,368	6,511,275	3,506,738	2,730	2,037	.....	65	.....	628	90	14

Furniture, wooden, other than rattan and willow 1
Gas, illuminating and heating 1
Glass, cutting, staining, and ornamenting 1
Iron and steel, welding 2
Lithographing 1
Lumber, planing-mill products, not including planing mills connected with sawmills 5
Marble and stone work, monuments, and tombstones 3
Mineral and carbonated waters 4
Musical instruments, pianos 1
Paints 1
Patent medicines and compounds 1
Photo-engraving 1
Printing and publishing, newspapers and periodicals 5
Refrigerators 1
Shipbuilding, wooden, including boat building 4
Structural ironwork, not made in steel works or rolling mills 1
Turpentine and rosin 2
Wood preserving 1
Wood, turned and carved 1

CITIES OF 10,000 TO 50,000 INHABITANTS—ALL INDUSTRIES COMBINED.

376,394	190,118	2,555,774	2,595	42,917	243,049	5,133,096	1,239,185	11,104,935	4,732,654	12,803	6,302	.....	.....	.....	6,501	929	1
200,672	272,983	2,848,480	4,677	6,778	183,813	11,137,198	1,612,877	18,442,946	5,692,871	19,846	15,986	350	25	.....	3,485	3,490	2
42,575	29,193	160,109	44	7,804	18,249	1,261,175	34,354	1,766,656	471,127	1,224	725	.....	.....	.....	499	.....	3
71,273	37,169	599,592	.....	7,171	67,093	2,052,133	259,484	3,797,664	1,486,047	3,894	2,857	670	16	5	346	20	4
194,395	121,586	3,230,165	13,929	6,537	258,522	7,569,607	1,825,741	13,825,604	4,430,256	30,929	19,337	.....	.....	.....	11,592	.....	5
545,223	377,626	3,412,528	19,021	66,969	342,160	13,209,644	418,678	21,101,835	7,473,513	12,007	4,520	375	40	.....	7,072	655	6
204,275	103,143	1,373,878	3,776	11,107	123,454	6,535,859	201,089	9,483,626	2,746,678	5,434	4,715	.....	.....	.....	719	92	7
108,016	19,569	429,053	8,000	7,136	15,135	743,151	20,931	1,560,612	796,530	1,189	1,005	.....	.....	.....	184	.....	8

[1] Same number reported for one or more other months.

MINES AND QUARRIES—ALABAMA.

EXPLANATION OF TERMS.

Scope of census and period covered.—The census of mines, quarries, and petroleum or natural-gas wells does not cover enterprises which were idle; that is, in which neither productive nor development work was done during the entire year, or the products of which were valued at less than $500; or in the case of bituminous coal mining, producing less than 1,000 tons, or, if not productive, in which development work amounting to less than $5,000 was done. The returns relate to the calendar year 1919. When use is made of the statistics relating to character of ownership, size of enterprises, and similar subjects, it is imperative that due attention be given their limitations, particularly in connection with any attempt to show average wages, cost of production, or profits.

The enterprise.—The term "enterprise" represents one or more mines and quarries, wells or groups of wells, or natural-gas gasoline plants, all within the same state, operated under a common ownership or unified control, or for which only one set of books of account was kept, and for which a single report was secured. It may cover plants at several localities within the same state. If plants under unified control were not all located within the same state, separate reports were secured in order that statistics for the several enterprises thus defined might be included in statistics for the states in which they were located. The enterprise is further defined as being limited to a single industry.

Number of mines, quarries, wells, and plants.—Under these designations is given the number of mines, quarries, wells, and gasoline plants shown by the returns. As a rule each group of workings at a given locality in which operations were conducted as a unit or were unified by common management or joint handling of some part of the mining process, has been considered as a single mine or quarry. Many individual openings, therefore, are not counted as individual mines. The total number reported comprises those in operation or in the course of development during the year 1919. For petroleum and natural-gas wells the individual wells were counted and the total number productive December 31, 1919, is reported. The number of natural-gas gasoline plants is the total number reported in operation during the year.

Classification by industries.—The enterprises reported have been grouped by industries according to the kind of products.

Selected industries.—The detailed table gives the principal facts separately for the leading industries of the state.

Influence of increased prices.—In comparing figures for cost of supplies and materials and value of products with the corresponding figures for earlier censuses, account should be taken of the general increase in the prices of commodities during recent years.

Persons engaged in the industry.—The number of persons engaged in each industry, by occupation, sex, and, in the case of wage earners, also by age, was reported for a single representative day. In addition to the number of wage earners on the representative date, a report was obtained of the number employed on the 15th of each month, without distinction of sex or age. From these figures the average number of wage earners for the year has been calculated by dividing the sum of the numbers reported for the several months by 12.

Salaries and wages.—Under these heads are given the total payments during the year for salaries and wages, respectively.

Prevailing hours of labor.—This inquiry called merely for the prevailing practice followed in each enterprise. Occasional variations in hours from one part of the year to another were disregarded, and also where a few wage earners might have hours differing from the majority. All the wage earners of each enterprise are therefore counted in the class within which the enterprise falls.

Capital.—The instructions on the schedule relating to capital were as follows: "The answer should show the total amount of capital, owned and borrowed, invested by the operator in the enterprise on the last day of the business year reported. *Do not* include securities and loans representing investments in other enterprises." The reports received in respect to capital, however, have in so many cases been defective that the data compiled only indicate very general conditions.

Expenses.—The expenses reported in the census of 1919 include salaries and wages; the cost of supplies, materials, and fuels, including the freight on these; cost of power purchased; the cost of contract work; royalties and rents paid; and taxes paid or assessed. The census of 1909 reported in addition to the items of expenses covered by the present census all other items of expense incident to that year's business, except interest on indebtedness, dividends, and allowances for depreciation.

Supplies and materials, fuel, and power.—Statistics as to supplies and materials, fuel, and power, relate to the cost of these used during the year which may be more or less than the amount purchased during the year. The term "supplies and materials" covers mine, mill, quarry, and well supplies, and mineral purchased for treatment, resale, or distribution.

Royalties and rents.—The amounts given under this head represent the payment to fee holders or the value of share of product credited to fee holders for mineral output from leased land, and also rents paid for plants, equipment, and privileges or easements.

Taxes.—The taxes include Federal capital stock; corporation income, and excess profits tax; and also state, county, and local taxes. The data compiled in respect to Federal taxes are very defective as many mining corporations are engaged in other business and have sources of income other than from mining and do not pay taxes on mining separately.

Expenditures for development work.—In the statistics for producing enterprises that part of the expenses for salaries, wages, contract work, supplies and materials, fuel, and power credited to development work is shown as expenditures for development work. For nonproducing enterprises the total of these expenses is given as expenditure for development work.

Quantity of products.—In so far as the statistics on quantities of mineral products in 1919 are available for the states, they will be found in the reports of the United States Geological Survey.

Value of products.—The amounts given under this heading represent the selling value at point of production or f. o. b. at point of shipment, or such other value as may represent the net value or amount received for the 1919 product under the terms by which it was disposed of, and also includes the value at point of production of products used by the operating company.

Cost of mining and profits.—The data do not show entire cost of mining and well operations, and can not be used for the calculation of profits. No account was taken of depreciation or interest; rent of offices and buildings other than those for mines, quarries, and wells; insurance, selling, and other sundry expenses.

Lands controlled.—The inquiry on land tenure was confined to land pertaining to the operations covered by the report. In many of these, however, land held in reserve for future development and for other purposes not pertaining to mining was included and also a large number of more or less unsatisfactory estimates.

Power used.—The figures on power represent the rated capacity of the engines, motors, etc., and not the amount in actual daily use.

Fuel.—Statistics of fuel are shown only for anthracite and bituminous coal, coke, wood, oil, and gas. As only the principal varieties of fuel are shown, no comparison can be made with the total cost.

STATISTICS FOR THE STATE.

Alabama, which ranks twenty-eighth among the states in size (land area 51,279 square miles) and eighteenth in population (2,348,174 in 1920), ranked thirteenth in value of mineral products for the year 1919. The state ranked seventh in the total number of persons engaged in mining industries and in the average number of wage earners employed.

The total value of products of all mines and quarries in Alabama in 1919 was $59,866,040, an increase of 145.8 per cent over the gross value reported at the census of 1909. The increases in wages, cost of supplies and materials, fuel and power, and in the value of products, as shown in Table 1, are largely due to general price increases and are not a measure of the growth of mining in Alabama during the census period 1909–1919. The progress of the industry is better indicated by the increases in the number of enterprises and mines and quarries and in the average number of wage earners employed.

The industries reported for 1919, ranked according to value of products, were the mining or quarrying of bituminous coal, iron ore, limestone, marble, graphite, pyrite, clay, sandstone, bauxite, barytes, mica, and mineral pigments. In addition to producing the materials indicated by the industry designation, three coal enterprises produced clay as a by-product and one clay mine produced coal. The mining industries which can be shown without disclosure of individual operations are ranked by value of products in Table 2.

The leading mining industry, coal, reported products valued at $45,359,441, which was 75.8 per cent of the total value of the mineral products of the state. This amount gave Alabama seventh rank as a coal-producing state. The coal-mining district, which centers around Birmingham and extends over parts of 14 counties (11 of which were producing in 1919), is part of the Southern Appalachian Coal Field and produces a number of kinds of bituminous coal suitable for all industrial and domestic uses.

The iron-mining industry, second in importance, is also centered in the Birmingham district, 8 counties reporting products to the value of $12,291,760. In 1919 Alabama was third in the production of iron ore, Minnesota ranking first and Michigan second.

Graphite to the value of $337,425 was produced in Clay and Coosa Counties. Alabama was exceeded only by New York in the production of graphite.

The quarrying industries in the state produced stone valued in excess of one and one-half million dollars, which was used chiefly for metallurgical flux.

The preponderance of corporate organization is clearly brought out by Table 3. Corporations conducted 89.8 per cent of all the mining enterprises in the state in 1919, reported 97.2 per cent of the average number of wage earners, and 97.6 per cent of the total value of products. The importance of corporate organization is shown also for each of the principal industries.

The relatively large number of small enterprises as determined by the number of wage earners employed is shown in Table 4. Of the total number of enterprises in this state, 70.5 per cent had no wage earners or fewer than 101 and the wage earners employed were 18.3 per cent of the total number of wage earners. Enterprises employing more than 100 wage earners constituted 29.6 per cent of the total number of enterprises and employed 81.8 per cent of the total number of wage earners. Table 4 also shows that in the leading industries a relatively small number of the large enterprises, 31.4 per cent in the coal industry and 38.5 per cent in the iron-ore industry, employed, respectively, 82.5 per cent and 86.7 per cent of the total number of wage earners in these industries.

Table 5 shows that in a majority of the enterprises and for two-thirds of the wage earners in all the mining industries in the state in 1919 the hours of labor were 44 to 53 per week, or that the 8-hour day prevailed. This was the condition in coal mining, which was the principal industry. In the other leading industries, however, the prevailing hours of labor were largely from 54 to 62 hours per week or 9 hours per day.

The statistics for wage earners presented in Table 6, showing changes in the number employed month by month, reflect conditions prevailing in the industries during the census year. The extremely low minimum in the coal industry, which affects the figures for all industries combined, was very abnormal and was the result of the great November strike.

Table 7 presents for 1919 statistics in detail for the state as a whole and for each industry that can be shown without the disclosure of individual operations.

TABLE 1.—COMPARATIVE SUMMARY, PRODUCING ENTERPRISES: 1919 AND 1909.

	MINING INDUSTRIES.		Per cent of increase.[1]		MINING INDUSTRIES.		Per cent of increase.[1]
	1919	1909			1919	1909	
Number of enterprises	264	177	49.2	Capital	$84,167,016	$85,081,804	-1.1
Number of mines and quarries	348	302	15.2	Principal expenses:			
Persons engaged	34,632	30,119	15.0	Salaries	3,934,834	1,678,353	134.4
Proprietors and firm members, total	41	76	.....	Wages	36,229,723	14,257,709	154.1
Number performing manual labor in or about the mines and quarries	6	11	.....	Contract work	167,070	767,385	-78.2
Salaried employees	2,012	1,772	13.5	Supplies and materials	7,480,910	[2] 2,620,390	185.5
Wage earners (average number)	32,579	28,271	15.2	Fuel and power	3,080,283	1,048,824	193.7
Power used (horsepower)	145,775	91,924	58.6	Royalties and rents	838,101	333,828	151.1
				Taxes	1,699,630	185,350	817.0
				Value of products	59,866,040	24,350,667	145.8

[1] A minus sign (-) denotes decrease. Percentages are omitted where base is less than 100.
[2] Includes cost of coal purchased as material.

TABLE 2.—PRINCIPAL INDUSTRIES, PRODUCING ENTERPRISES, RANKED BY VALUE OF PRODUCTS: 1919.

INDUSTRY.	Number of enterprises.	WAGE EARNERS.		VALUE OF PRODUCTS.		INDUSTRY.	Number of enterprises.	WAGE EARNERS.		VALUE OF PRODUCTS.	
		Average number.	Per cent distribution.	Amount.	Per cent distribution.			Average number.	Per cent distribution.	Amount.	Per cent distribution.
All industries	264	32,579	100.0	$59,866,040	100.0	Limestone	15	835	2.6	$1,340,961	2.2
Coal, bituminous	188	24,648	75.7	45,359,441	75.8	Graphite	9	166	0.5	337,425	0.6
Iron ore	39	6,485	19.9	12,291,760	20.5	All other industries[1]	13	445	1.4	536,453	0.9

[1] Includes enterprises in industries as follows: Barytes, 1; bauxite, 1; clay, 4; marble, 2; mica, 1; mineral pigments, 1; pyrite, 1; sandstone, 2.

TABLE 3.—CHARACTER OF ORGANIZATION, FOR SELECTED INDUSTRIES, PRODUCING ENTERPRISES: 1919.

INDUSTRY AND CHARACTER OF ORGANIZATION.	Number of enterprises.	Number of wage earners.	VALUE OF PRODUCTS.		PER CENT DISTRIBUTION.		
			Total.	Per enterprise.	Enterprises.	Wage earners.	Value of products.
ALL INDUSTRIES	264	32,579	$59,866,040	$226,765	100.0	100.0	100.0
Corporation	237	31,679	58,448,772	246,619	89.8	97.2	97.6
Individual[1]	18	324	500,566	27,809	6.8	1.0	0.8
Firm	9	576	916,702	101,856	3.4	1.8	1.5
COAL, BITUMINOUS	188	24,648	45,359,441	241,274	100.0	100.0	100.0
Corporation	168	23,786	43,997,017	261,887	89.4	96.5	97.0
Individual[1]	12	289	448,389	37,366	6.4	1.2	1.0
Firm	8	573	914,035	114,254	4.3	2.3	2.0
IRON ORE	39	6,485	12,291,760	315,173	100.0	100.0	100.0
Corporation[2]	39	6,485	12,291,760	315,173	100.0	100.0	100.0
LIMESTONE	15	835	1,340,961	89,397	100.0	100.0	100.0
Corporation	12	814	1,316,990	109,749	80.0	97.5	98.2
Individual	3	21	23,971	7,990	20.0	2.5	1.8
GRAPHITE	9	166	337,425	37,492	100.0	100.0	100.0
Corporation	9	166	337,425	37,492	100.0	100.0	100.0

[1] Includes 1 other form of organization.

[2] Includes 2 individuals.

TABLE 4.—SIZE OF PRODUCING ENTERPRISES, BY AVERAGE NUMBER OF WAGE EARNERS, FOR SELECTED INDUSTRIES: 1919.

INDUSTRY AND WAGE EARNERS PER ENTERPRISE.	ENTERPRISES.		WAGE EARNERS.	
	Number.	Per cent distribution.	Number.	Per cent distribution.
ALL INDUSTRIES	264	100.0	32,579	100.0
No wage earners	1	0.4	.....	.....
1 to 5	30	11.4	99	0.3
6 to 20	51	19.3	650	2.0
21 to 50	61	23.1	2,080	6.4
51 to 100	43	16.3	3,113	9.6
101 to 500	66	25.0	14,626	44.9
501 to 1,000	7	2.7	4,648	14.3
Over 1,000	5	1.9	7,363	22.6
COAL, BITUMINOUS	188	100.0	24,648	100.0
1 to 5	18	9.6	63	0.3
6 to 20	36	19.1	473	1.9
21 to 50	42	22.3	1,407	5.7
51 to 100	33	17.6	2,383	9.7
101 to 500	50	26.6	11,978	48.6
501 to 1,000	5	2.7	3,516	14.3
Over 1,000	4	2.1	4,828	19.6
IRON ORE	39	100.0	6,485	100.0
No wage earners	1	2.6	.....	.....
1 to 5	1	2.6	2	(1)
6 to 20	7	17.9	76	1.2
21 to 50	9	23.1	325	5.0
51 to 100	6	15.4	462	7.1
101 to 500	12	30.8	1,953	30.1
501 to 1,000	2	5.1	1,132	17.5
Over 1,000	1	2.6	2,535	39.1
LIMESTONE	15	100.0	835	100.0
1 to 5	3	20.0	8	1.0
6 to 20	2	13.3	36	4.3
21 to 50	6	40.0	207	24.8
51 to 100	1	6.7	52	6.2
101 to 500	3	20.0	532	63.7
GRAPHITE	9	100.0	166	100.0
1 to 5	3	33.3	10	6.0
6 to 20	3	33.3	36	21.7
21 to 50	2	22.2	68	41.0
51 to 100	1	11.1	52	31.3

[1] Less than one-tenth of 1 per cent.

TABLE 5.—NUMBER OF PRODUCING ENTERPRISES AND AVERAGE NUMBER OF WAGE EARNERS, BY PREVAILING HOURS OF LABOR PER WEEK, FOR SELECTED INDUSTRIES: 1919.

INDUSTRY.	TOTAL.		NUMBER WHERE THE PREVAILING HOURS OF LABOR PER WEEK WERE—											
			35 and under.		36 to 43.		44 to 53.		54 to 62.		63 to 71.		72 to 84.	
	Enterprises.	Wage earners.	Enterprises.	Wage earners.	Enterprises.	Wage earners.	Enterprises.	Wage earners.	Enterprises.	Wage earners.	Enterprises.	Wage earners.	Enterprises.	Wage earners.
All industries	[1] 263	32,579	11	201	54	3,969	142	21,722	54	6,619	1	23	1	45
Coal, bituminous	188	24,648	9	185	52	3,765	122	20,045	5	653	.....	.....	.....	.....
Iron ore	38	6,485	.....	.....	2	204	11	1,274	25	5,007	.....	.....	.....	.....
Limestone	15	835	.....	.....	.....	.....	7	367	8	468	.....	.....	.....	.....
Graphite	9	166	1	14	.....	.....	.....	.....	6	84	1	23	1	45
All other industries	13	445	1	2	.....	.....	2	36	10	407	.....	.....	.....	.....

[1] Exclusive of 1 iron ore-mining enterprise employing no wage earners.

TABLE 6.—WAGE EARNERS, BY MONTHS, FOR SELECTED INDUSTRIES: 1919.

[The month of maximum employment for each industry is indicated by bold-faced figures and that of minimum employment by *italic* figures.]

INDUSTRY.	Average number employed during year.	NUMBER EMPLOYED ON 15TH DAY OF THE MONTH OR NEAREST REPRESENTATIVE DAY.												Per cent minimum is of maximum.
		January.	February.	March.	April.	May.	June.	July.	August.	September.	October.	November.	December.	
All industries	32,579	34,594	**34,682**	34,252	32,719	31,117	31,042	31,751	32,521	32,936	33,747	*28,781*	32,806	83.0
Coal, bituminous	24,648	25,762	25,784	**25,805**	25,558	24,398	24,442	24,612	24,445	24,548	25,402	*20,298*	24,722	78.7
Iron ore	6,485	7,450	7,423	7,034	5,641	5,261	*5,213*	5,827	6,625	6,798	6,873	7,028	6,647	70.0
Limestone	835	808	893	832	853	798	744	*730*	845	**904**	861	874	878	80.8
Graphite	166	160	163	150	225	218	206	*115*	129	193	144	159	130	51.1
All other industries	445	*414*	419	431	442	442	437	467	477	493	467	422	429	84.0

TABLE 7.—DETAILED STATISTICS FOR MINING INDUSTRIES: 1919.

	PRODUCING ENTERPRISES.					
	Total.	Coal, bituminous.	Iron ore.	Limestone.	Graphite.	All other.[1]
Number of enterprises	264	188	39	15	9	13
Number of mines and quarries	348	260	48	15	12	13
Capital	$84,167,016	$62,728,860	$17,349,604	$1,039,505	$1,808,674	$1,240,373
Principal expenses:						
Salaries and wages—						
Officers	$373,220	$776,452	$45,891	$18,024	$17,350	$15,503
Superintendents and managers	$1,293,620	$972,740	$207,390	$61,156	$27,296	$25,038
Technical employees	$421,499	$293,112	$111,147	$3,960	$9,460	$3,820
Clerks, etc	$1,346,495	$918,371	$371,540	$34,797	$7,921	$13,866
Wage earners	$36,229,723	$28,327,420	$6,810,301	$663,914	$158,289	$269,799
Supplies and materials	$7,480,910	$5,420,177	$1,596,074	$306,537	$91,414	$66,708
Fuel	$2,431,350	$1,456,184	$846,963	$94,479	$10,749	$22,975
Power	$648,933	$472,190	$105,629	$17,532	$35,534	$18,048
Royalties and rents	$838,101	$684,997	$144,631	$5,058	$108	$3,307
Taxes	$1,699,630	$1,252,773	$409,293	$8,334	$19,990	$9,240
Contract work	$167,070	$88,373	$74,498	$2,841	$1,200	$158
Expenditures for development (included in the above items)	$897,964	$464,608	$359,208	$26,239	$38,767	$9,142
Value of products	$59,866,040	$45,359,441	$12,291,760	$1,340,961	$337,425	$536,453
Persons engaged in industry	34,632	26,162	6,877	901	208	484
Proprietors and firm members (total)	41	33	2	3	.....	3
Number performing manual labor	6	4	1	.....	.....	1
Salaried officers	248	219	8	6	4	11
Superintendents and managers	482	360	69	27	14	12
Technical employees	218	177	31	1	7	2
Clerks, etc	1,064	725	282	29	17	11
Wage earners (average number)	32,579	24,648	6,485	835	166	445
Wage earners by occupation (Dec. 15):						
Above ground (total)	9,862	6,104	2,320	793	297	348
Below ground (total)	24,922	20,051	4,641	117	.....	113
Foremen, shift bosses, etc.—						
Above ground	387	265	69	24	15	14
Below ground	543	400	139	2	.....	2
Enginemen, hoistmen, electricians, mechanics, etc.—						
Above ground	2,793	1,912	683	136	21	41
Below ground	1,058	909	114	33	.....	2
Miners, quarrymen, and drillmen, including their helpers—						
Above ground	887	402	136	166	49	134
Below ground	13,858	12,144	1,642	33	.....	39
Timbermen, trackmen, and men engaged in hauling, tramming, etc.—						
Above ground	1,332	919	206	171	25	11
Below ground	4,712	3,714	952	26	.....	20
Muckers, loaders, laborers, and others not classified—						
Above ground	2,905	1,545	950	291	88	31
Below ground	4,751	2,884	1,794	23	.....	50
Wage earners employed in mills and beneficiating plants—						
Above ground	1,558	1,061	276	5	99	117
Number of females included in wage earners reported above—						
Above ground	6	5	.....	.....	1	.....
Mineral land operated ....acres	728,806	653,793	65,208	4,171	3,410	2,224
Land controlled, total ....acres	832,198	701,760	117,626	4,668	3,416	4,728
Mineral land owned	636,368	563,894	64,631	3,991	3,410	442
Mineral land leased	93,278	90,739	577	180	.....	1,782
Timber and other lands owned and leased	102,552	47,127	52,418	497	6	2,504
Power used: Aggregate horsepower	145,775	97,039	36,890	5,457	4,005	2,384
Prime movers (horsepower, total)	92,657	59,017	28,720	3,930	210	780
Steam engines—						
Number	736	415	251	48	3	19
Horsepower	90,097	56,802	28,690	3,630	200	775
Steam turbines—						
Number	6	4	.....	2	.....	.....
Horsepower	1,667	1,367	.....	300	.....	.....
Internal-combustion engines—						
Number	34	30	1	.....	1	2
Horsepower	819	774	30	.....	10	5
Water wheels and turbines—						
Number	9	9	.....	.....	.....	.....
Horsepower	74	74	.....	.....	.....	.....
Purchased power (horsepower, total)	53,118	38,022	8,170	1,527	3,795	1,604
Electric motors operated by purchased current—						
Number	1,147	868	105	26	91	57
Horsepower	53,118	38,022	8,170	1,527	3,795	1,604
Electric motors run by current generated by enterprise using:						
Number	701	671	26	4	.....	.....
Horsepower	30,085	25,311	4,614	160	.....	.....
Fuel used:						
Coal, bituminous ....tons, 2,000 pounds	761,268	509,815	217,263	28,640	1,684	3,866
Coke ....tons, 2,000 pounds	31,723	14,254	17,072	397	.....	.....
Wood ....cords	1,965	.....	.....	30	685	1,250
Fuel oils ....barrels	410	360	50	.....	.....	.....
Gasoline and other volatile oils ....barrels	1,003	780	.....	.....	146	77

[1] Includes enterprises as follows: Barytes, 1; bauxite, 1; clay, 4; marble, 2; mica, 1; mineral pigments, 1; pyrite, 1; sandstone, 2.