Census
C 81
1920
/526
Colo.
c.2

DEPARTMENT OF COMMERCE

BUREAU OF THE CENSUS

SAM. L. ROGERS, DIRECTOR
RESIGNED APRIL 13, 1921

W. M. STEUART, DIRECTOR
APPOINTED APRIL 14, 1921

FOURTEENTH CENSUS OF THE UNITED STATES

STATE COMPENDIUM

COLORADO

STATISTICS OF POPULATION, OCCUPATIONS, AGRICULTURE, IRRIGATION, DRAINAGE, MANUFACTURES, AND MINES AND QUARRIES FOR THE STATE, COUNTIES, AND CITIES

Bureau of the Census
Library

PRICE, 25 CENTS
Sold only by the Superintendent of Documents, Government Printing Office
Washington, D. C.

WASHINGTON
GOVERNMENT PRINTING OFFICE
1924

DEPARTMENT OF COMMERCE.

HERBERT HOOVER, SECRETARY OF COMMERCE.

BUREAU OF THE CENSUS.

Chief functions.

The taking of the decennial census covering population, agriculture, manufactures, mines and quarries, and forest products.

Decennial report on wealth, public debt, and taxation, including principal financial statistics on Federal, state, county, city, and township governments.

Annual financial statistics of state and municipal governments—Sources of revenue, objects of payments, debt and tax levies.

Decennial statistics relating to inmates of institutions, including paupers, insane, prisoners, and juvenile delinquents.

A census of agriculture in each middecennial year, a biennial census of manufactures, a quinquennial census of electrical public utilities, statistics of marriage and divorce.

Annual statistics of births, deaths, causes of death, etc., in the registration area of the United States.

Quarterly statistics of leaf tobacco stocks and of production, stocks, and consumption of fats and oils.

Monthly or semimonthly statistics of cotton ginning; cotton stocks and consumption; the production, stocks, and consumption of hides and leather; the production of shoes; and statistics of active textile machinery and of movements in an increasing number of other industries.

The compilation and publication, in the "Survey of Current Business," of monthly commercial and industrial statistics.

BUREAU OF FOREIGN AND DOMESTIC COMMERCE.

Chief functions.

The compilation of timely information concerning world market conditions and openings for American products in foreign countries secured through commercial attachés and trade commissioners of the Department of Commerce and the foreign service of the Department of State. The distribution of such information to American business through weekly "Commerce reports," special bulletins, confidential circulars, the news and trade press, correspondence, and personal contact.

The maintenance of commodity, technical, and geographical divisions to afford special service to American export industries.

The compilation and distribution of names of possible buyers and agents for American products in all parts of the world and the publication of weekly lists of specific sales opportunities abroad.

The maintenance of district and cooperative offices in many cities in the United States to expedite delivery of market information to business men and to keep the department advised as to the urgent requirements of American trades and industries.

The publication of official statistics on imports and exports.

The study of the processes of domestic trade and commerce, with a view to their improvement and the dissemination of information obtained for the benefit of the public, as well as of those directly concerned.

BUREAU OF STANDARDS.

Chief functions.

Custody of standards of measurement, quality, performance, or practice adopted or recognized by the Government. Development and construction of such standards when necessary. Testing and calibration of apparatus and comparison of standards used by scientific or other institutions with those in the custody of the bureau.

Determination of physical constants and properties of materials.

The testing of materials and the establishment of standards and processes in cooperation with commercial firms or organizations.

Researches covering structural, engineering, and miscellaneous materials, radio, radium, mechanical appliances, sugar technology, leather, paper, rubber, and textiles, clay products, glass, and refractories, metals and metallurgy, and similar groups of subjects.

The collection and dissemination of information showing approved methods in building, planning, and construction, including building materials and codes and such other matters as may encourage, improve, and cheapen construction and housing.

Studies on simplified commercial practices and the establishment of such practices through cooperative business organizations.

The Bureau publishes six series of scientific and technical publications, reporting the results of its researches and giving technical data fundamental to industry.

The Director of the Bureau has supervision of the preparation of technical specifications through the Federal Specifications Board.

BUREAU OF FISHERIES.

Chief functions.

The propagation of useful food fishes, including lobsters, oysters, and other shellfish, and their distribution to suitable waters.

Investigations of fish culture, fish diseases, and for the conservation of fishery resources and the development of commercial fisheries.

The study of the methods of the fisheries and fishery industries and the utilization of fishery products.

The collection of statistics of fisheries.

The administration of the Alaska salmon fisheries and the fur-seal herd on the Pribilof Islands.

The administration of the law for the protection of sponges off the coast of Florida.

BUREAU OF LIGHTHOUSES.

Chief functions.

The establishment and maintenance of lighthouses, lightships, buoys, and other aids to navigation on the sea and the lake coasts and on the rivers of the United States, including Alaska, Hawaiian Islands, and Porto Rico.

The publication of Light Lists, Buoy Lists, and Notices to Mariners, including information regarding all aids to navigation maintained by the Lighthouse Service.

COAST AND GEODETIC SURVEY.

Chief functions.

The survey of the coasts of the United States and the publication of charts needed for the navigation of the adjacent waters, including Alaska, the Philippine Islands, Hawaii, Porto Rico, the Virgin Islands, and the Canal Zone.

A comprehensive geodetic system, extending into the interior, connects and coordinates the surveys of the coasts, and is designed to furnish accurately determined points and elevations in all parts of the country. These are available as a basis for Federal, state, and municipal surveys, and engineering projects of every kind. The magnetic declination has been determined at a large number of stations throughout the country and the results are available for the use of surveyors and engineers.

The technical operations include base measure, triangulation, traverse, precise leveling, the determination of latitude and azimuth, the determination of difference of longitude by telegraph or radio, magnetic observations and researches, the preparation of magnetic maps, the determination of the force of gravity, topography, hydrography, deep-sea soundings, water temperatures, tidal and current observations.

The results are published in the form of charts on various scales, annual reports, coast pilots, tide tables (published annually in advance), current tables, digests of geodetic publications, and special publications.

BUREAU OF NAVIGATION.

Chief functions.

General superintendence of commercial marine and merchant seamen.

Supervision of registering, enrolling, licensing, numbering, etc., of vessels under the United States flag and the annual publication of a list of such vessels.

The enforcement of the navigation and steamboat inspection laws and the laws governing radio communication, as well as duties connected with fees, fines, tonnage taxes, refunds, etc., originating under such laws.

STEAMBOAT INSPECTION SERVICE.

Chief functions.

The inspection of vessels, the licensing of the officers of vessels, and the administration of laws relating to such vessels and their officers.

The certification of able seamen who form the crews of merchant vessels.

The inspection of vessels, including the types of boilers; the testing of all materials subject to tensile strain in marine boilers; the inspection of hulls and of life-saving equipment.

Circulars listing the publications of the various bureaus will be mailed on application to the bureau.

~~116115~~

BUREAU OF THE CENSUS
LIBRARY

CONTENTS—COLORADO.

Page.

SUMMARY FOR THE UNITED STATES, BY DIVISIONS AND STATES.—POPULATION, AGRICULTURE. MANUFACTURES, MINING 2
CENTERS OF POPULATION, 1790–1920, AND CENTERS OF FARMS, AGRICULTURAL PRODUCTS, AND MANUFACTURES, 1850–1920 6

POPULATION.

NUMBER AND DISTRIBUTION OF INHABITANTS.

Page.

SUMMARY TABLES:
- Population of Colorado: 1860 to 1920 7
- Population of principal cities from earliest census to 1920 8
- Urban and rural population: 1920, 1910, and 1900 8

DETAILED TABLES:
1. Area and population of counties: 1860 to 1920 11
2. Population of counties by minor civil divisions: 1920, 1910, and 1900 12
3. Population of incorporated places: 1920, 1910, and 1900 21
4. Population of wards of cities having 5,000 inhabitants or more: 1920 22
5. Urban and rural population of counties: 1920, 1910, and 1900 23

MAPS:
- Increase or decrease in total and rural population of Colorado, by counties: 1910 to 1920 9
- Density of total and rural population of Colorado, by counties: 1920 10

COMPOSITION AND CHARACTERISTICS OF THE POPULATION.

SUMMARY TABLES:
1. Color or race, nativity, parentage, and sex, for the state and urban and rural population: 1920, 1910, and 1900 26
2. School attendance, for the state and urban and rural population: 1920 and 1910 26
3. Age, for the state and urban and rural population: 1920 and 1910 27
4. Illiteracy, for the state and urban and rural population: 1920 and 1910 28
5. Population 21 years of age and over, by sex, class of population, and citizenship, for the state: 1920 and 1910 29
6. Country of birth of foreign-born white, for state and Denver: 1920 29
7. Indians, Chinese, and Japanese: 1920, 1910, and 1900 29
8. Age, for cities of 10,000 or more: 1920 30

DETAILED TABLES:
9. Composition and characteristics of the population, for counties: 1920 31
10. Composition and characteristics of the population, for cities of 10,000 or more: 1920 37
11. Composition and characteristics of the population, for places of 2,500 to 10,000: 1920 38
12. Country of birth of the foreign-born white, for counties and for cities of 10,000 or more: 1920 39
13. Age, by quinquennial periods, with single years for persons under 25, for the state: 1920 41
14. Marital condition of the population 15 years of age and over, for the state: 1920, 1910, and 1900 42
15. Total, white, and colored population, with state of birth for natives, for the state: 1920 43
16. Country of birth of the foreign-born population, with citizenship of the foreign-born white, for the state: 1920 43
17. Year of immigration of the foreign-born population, for the state: 1920. 43
18. Foreign-born white population unable to speak English: 1920 43
19. School attendance, by age periods, for the state: 1920 44
20. School attendance, by single years from 5 to 20, for the state: 1920 44
21. Illiteracy of the population 10 years of age and over, by age periods, for the state: 1920 44
22. Country of origin and mother tongue of the foreign white stock, for the state: 1920 45
23. Ownership of homes, for counties and places having 10,000 inhabitants or more: 1920 45
24. Total males and females 10 years of age and over engaged in each selected occupation, classified by color or race, nativity, and parentage, and age periods, for the state: 1920 46
25. Women 15 years of age and over in each principal class of the population engaged in gainful occupations, classified by marital condition, with a distribution of the married by age periods, for the state: 1920. 49

MAP: Per cent of foreign-born white in total population, by counties: 1920 40

AGRICULTURE.

FARMS AND FARM PROPERTY 51
- Map showing counties, principal cities, rivers, and mountains 52
- Explanation of terms 53
- Number of farms, acreage, and value 53
- Farms by size 54
- Farms by tenure 54
- Farms by sex, race, and nativity of farmer 55
- Farm mortgages 55
- Farm expenditures for labor, fertilizer, and feed 55

LIVE STOCK ON FARMS AND ELSEWHERE 56
LIVE-STOCK PRODUCTS 57
CROPS 59
MISCELLANEOUS ITEMS (from second series of tabulations):
- Age of farmers 62
- Farmers classified by number of years on farm 62
- Cooperative marketing and purchasing 62
- Farm facilities—Motor vehicles, telephones, water, and light on farms 62
- Pure-bred live stock on farms 62
- Calves, pigs, and lambs raised on farms 63
- Domestic animals sold or slaughtered on farms 63
- Sales of selected crops 63
- Fruit products of farms 63
- Forest products of farms 63
- Nurseries and greenhouses 63

COUNTY TABLES:
- I.—Farms and farm property, 1920, with selected items for 1910 and 1900 64
- II.—Live stock on farms and ranges, 1920; live-stock products, 1919 70
- III.—Domestic animals not on farms or ranges: 1920 70
- IV.—Value of all crops, and acreage and production of principal crops: 1919. 76
- V.—Mortgage debt, 1920; expenditures for labor, fertilizer, and feed 1919 82

IRRIGATION.

Page.

INTRODUCTION 85
MAP SHOWING APPROXIMATE LOCATION AND EXTENT OF IRRIGATED LAND 86
EXPLANATION OF TERMS 87
CLIMATIC CONDITIONS 88
WATER SUPPLY FOR IRRIGATION 88
FARMS AND ACREAGE IRRIGATED:
- Acreage, by character of enterprise 89
- Acreage, by character of water rights 90
- Acreage, by drainage basin 90

CAPITAL INVESTED AND COST OF OPERATION AND MAINTENANCE 91
DRAINAGE OF IRRIGATED LAND 92
QUANTITY OF WATER USED 92
IRRIGATION WORKS 93
CROPS 96
COUNTY TABLE.—Acreage irrigated, 1919 and 1909: and acreage in enterprises, irrigation works, and capital invested in irrigation enterprises, 1920 and 1910 97

DRAINAGE.

INTRODUCTION 103
MAP SHOWING APPROXIMATE LOCATION AND AREA OF OPERATING DRAINAGE ENTERPRISES 104
DRAINAGE ON FARMS 105
- Explanation of terms 105
- Farms and farm land 105

DRAINAGE ENTERPRISES 105
- Explanation of terms 105
- Operating and nonoperating enterprises 106
- Location of enterprises 106
- Condition of land in enterprises 106
- Size of enterprises 106
- Character of enterprises 106
- Drainage works 107
- Maintenance of works 108
- Date of organization 108
- Crops 108

COUNTY TABLES:
- I.—Drainage on farms: 1920 109
- II.—Operating drainage enterprises: 1920 110

MANUFACTURES.

EXPLANATION OF TERMS 111
GENERAL STATISTICS:
- General character of the state 113
- Comparative summary 114
- Statistics for the state, by counties 115
- Principal industries, ranked by value of products 116
- Persons engaged in manufacturing industries 116
- Average number of wage earners for selected industries, with per cent, by sex and age 117
- Average number of wage earners, by sex and age, and value of products, for cities of 10,000 inhabitants or more 117
- Wage earners, by months 117
- Wage earners, by months, for selected industries and for cities 118
- Average number of wage earners, by prevailing hours of labor per week, for selected industries and for cities 119
- Size of establishments, by average number of wage earners, for selected industries and for cities 120
- Size of establishments, by value of products 120
- Size of establishments, by value of products, for selected industries 121
- Size of establishments, by value of products, for cities of 10,000 inhabitants or more 122
- Character of ownership, for selected industries and for cities 122
- Manufactures, by population groups, in cities of 10,000 inhabitants or more 123
- Principal industries in cities of 50,000 inhabitants or more, with per cent of total for state 123
- Number and horsepower of types of prime movers 124
- Fuel consumed 124

SPECIAL STATISTICS:
- Slaughtering and meat packing 125
- Flour-mill and gristmill products 125
- Printing and publishing 125
- Butter, cheese, and condensed milk 126
- Laundries 126
- Dyeing and cleaning 126
- Custom sawmills and gristmills 127

GENERAL TABLES:
- Table 26.—Comparative summary for selected industries and for cities: 1919, 1914, and 1909 128
- Table 27.—Detailed statement of all industries combined and specified industries: 1919 130

MINES AND QUARRIES.

EXPLANATION OF TERMS 139
GENERAL STATISTICS:
- Comparative summary, producing enterprises: 1919 and 1909 141
- Principal industries, producing enterprises, ranked by value of products: 1919. 141
- Character of organization, for selected industries, producing enterprises: 1919. 142
- Size of producing enterprises, by average number of wage earners, for selected industries: 1919 142
- Number of producing enterprises and average number of wage earners, by prevailing hours of labor per week, for selected industries: 1919 143
- Wage earners, by months, for selected industries: 1919 143

DETAILED STATISTICS—for mining industries: 1919 144

112353°—24—COLO——1

SUMMARY FOR THE UNITED STATES, BY GEOGRAPHIC DIVISIONS AND STATES,

	Division and state.	Population, Jan. 1, 1920.													
		Population, by sex.			Native white population.		Foreign-born white population.		Negro population.		Population 7 to 20 years of age.		Population 10 years of age and over.		
		Total.[1]	Male.	Female.	Native parentage.	Foreign or mixed parentage.	Number.	Per cent of total.	Number.	Per cent of total.	Total.	Attending school.	Total.	Illiterate. Number.	Illiterate. Per cent.
1	**United States**	[2]105,710,620	53,900,431	51,810,189	58,421,957	22,686,204	13,712,754	13.0	10,463,131	9.9	28,564,716	19,451,851	82,739,315	4,931,905	6.0
	Geographic divs.:														
2	New England	7,400,909	3,672,591	3,728,318	2,803,149	2,642,276	1,870,654	25.3	79,051	1.1	1,768,290	1,223,623	5,945,989	289,700	4.9
3	Middle Atlantic	22,261,144	11,206,445	11,054,699	9,631,012	7,098,253	4,912,575	22.1	600,183	2.7	5,527,757	3,746,560	17,666,354	855,382	4.9
4	E. North Central	21,475,543	11,035,041	10,440,502	11,790,370	5,925,213	3,223,279	15.0	514,554	2.4	5,350,637	3,728,706	17,130,786	495,470	2.9
5	W. North Central	12,544,249	6,459,067	6,085,182	7,475,548	3,377,878	1,371,961	10.9	278,521	2.2	3,393,143	2,420,929	9,889,740	193,221	2.0
6	South Atlantic	13,990,272	7,035,843	6,954,429	8,779,416	553,604	315,920	2.3	4,325,120	30.9	4,323,620	2,818,406	10,513,447	1,212,942	11.5
7	E. South Central	8,893,307	4,471,690	4,421,617	6,092,782	202,826	71,939	0.8	2,523,532	28.4	2,818,595	1,858,659	6,677,229	845,459	12.7
8	W. South Central	10,242,224	5,265,829	4,976,395	6,959,785	696,609	459,333	4.5	2,063,579	20.1	3,259,000	2,097,596	7,739,536	773,637	10.0
9	Mountain	3,336,101	1,789,299	1,546,802	2,002,508	757,166	453,225	13.6	30,801	0.9	896,406	656,638	2,564,463	132,659	5.2
10	Pacific	5,566,871	2,964,626	2,602,245	2,887,387	1,432,379	1,033,868	18.6	47,790	0.9	1,227,268	900,734	4,611,771	123,435	2.7
	New England:														
11	Maine	768,014	388,752	379,262	495,780	162,566	107,349	14.0	1,310	0.2	188,822	134,299	621,233	20,240	3.3
12	New Hampshire	443,083	222,112	220,971	225,512	125,586	91,233	20.6	621	0.1	104,581	73,063	361,930	15,788	4.4
13	Vermont	352,428	178,854	173,574	228,325	78,966	44,526	12.6	572	0.2	87,302	62,544	284,472	8,488	3.0
14	Massachusetts	3,852,356	1,890,014	1,962,342	1,230,773	1,495,217	1,077,534	28.0	45,466	1.2	907,212	633,124	3,106,769	146,607	4.7
15	Rhode Island	604,397	297,524	306,873	173,553	246,928	173,499	28.7	10,036	1.7	149,774	95,499	483,788	31,312	6.5
16	Connecticut	1,380,631	695,335	685,296	449,206	533,013	376,513	27.3	21,046	1.5	330,599	225,094	1,087,797	67,265	6.2
	Middle Atlantic:														
17	New York	10,385,227	5,187,350	5,197,877	3,668,266	3,717,649	2,786,112	26.8	198,483	1.9	2,461,306	1,656,905	8,402,786	425,022	5.1
18	New Jersey	3,155,900	1,590,075	1,565,825	1,212,675	1,085,799	738,613	23.4	117,132	3.7	786,040	525,979	2,494,246	127,661	5.1
19	Pennsylvania	8,720,017	4,429,020	4,290,997	4,750,071	2,294,805	1,387,850	15.9	284,568	3.3	2,280,411	1,563,676	6,769,322	312,699	4.6
	E. North Central:														
20	Ohio	5,759,394	2,955,980	2,803,414	3,669,122	1,224,074	678,697	11.8	186,187	3.2	1,386,799	989,417	4,624,456	131,006	2.8
21	Indiana	2,930,390	1,489,074	1,441,316	2,329,544	368,659	150,868	5.1	80,810	2.8	745,281	515,237	2,356,214	52,034	2.2
22	Illinois	6,485,280	3,304,833	3,180,447	3,066,563	2,025,819	1,206,951	18.6	182,274	2.8	1,619,847	1,108,216	5,184,943	173,987	3.4
23	Michigan	3,668,412	1,928,436	1,739,976	1,670,447	1,204,545	726,635	19.8	60,082	1.6	893,744	626,165	2,895,606	88,046	3.0
24	Wisconsin	2,632,067	1,356,718	1,275,349	1,054,694	1,102,116	460,128	17.5	5,201	0.2	704,966	489,671	2,069,567	50,397	2.4
	W. North Central:														
25	Minnesota	2,387,125	1,245,537	1,141,588	827,627	1,055,145	486,164	20.4	8,809	0.4	643,287	451,096	1,877,132	34,487	1.8
26	Iowa	2,404,021	1,229,392	1,174,629	1,528,553	629,981	225,647	9.4	19,005	0.8	627,248	454,078	1,913,155	20,680	1.1
27	Missouri	3,404,055	1,723,319	1,680,736	2,536,936	502,082	186,026	5.5	178,241	5.2	901,694	624,395	2,737,771	83,403	3.0
28	North Dakota	646,872	341,673	305,199	207,966	300,485	131,503	20.3	467	0.1	198,020	146,289	470,210	9,937	2.1
29	South Dakota	636,547	337,120	299,427	308,598	228,158	82,391	12.9	832	0.1	181,271	131,943	482,195	8,109	1.7
30	Nebraska	1,296,372	672,805	623,567	757,064	372,503	149,652	11.5	13,242	1.0	358,143	256,961	1,012,552	13,784	1.4
31	Kansas	1,769,257	909,221	860,036	1,308,804	289,524	110,578	6.2	57,925	3.3	483,480	356,167	1,396,725	22,821	1.6
	South Atlantic:														
32	Delaware	223,003	113,755	109,248	139,876	32,929	19,810	8.9	30,335	13.6	54,739	37,759	178,930	10,508	5.9
33	Maryland	1,449,661	729,455	720,206	893,088	209,472	102,177	7.0	244,479	16.9	381,106	246,056	1,158,953	64,434	5.6
34	Dist. Columbia	437,571	203,543	234,028	239,488	58,824	28,548	6.5	109,966	25.1	89,931	58,005	377,295	10,509	2.8
35	Virginia	2,309,187	1,168,492	1,140,695	1,534,494	52,630	30,785	1.3	690,017	29.9	709,980	460,037	1,748,868	195,159	11.2
36	West Virginia	1,463,701	763,100	700,601	1,232,857	82,472	61,906	4.2	86,345	5.9	437,703	297,044	1,083,395	69,413	6.4
37	North Carolina	2,559,123	1,279,062	1,280,061	1,765,203	11,477	7,099	0.3	763,407	29.8	839,574	576,239	1,844,673	241,603	13.1
38	South Carolina	1,683,724	838,293	845,431	799,418	12,719	6,401	0.4	864,719	51.4	576,564	393,077	1,219,316	220,667	18.1
39	Georgia	2,895,832	1,444,823	1,451,009	1,642,697	30,231	16,186	0.6	1,206,365	41.7	953,304	570,386	2,150,230	328,838	15.3
40	Florida	968,470	495,320	473,150	532,295	62,850	43,008	4.4	320,487	34.0	280,719	179,803	751,787	71,811	9.6
	E. South Central:														
41	Kentucky	2,416,630	1,227,494	1,189,136	2,039,134	110,646	30,780	1.3	235,938	9.8	717,667	480,526	1,837,434	155,014	8.4
42	Tennessee	2,337,885	1,173,967	1,163,918	1,832,757	37,758	15,478	0.7	451,758	19.3	724,688	488,543	1,770,762	182,629	10.3
43	Alabama	2,348,174	1,173,105	1,175,069	1,394,129	35,241	17,662	0.8	900,652	38.4	774,048	499,888	1,730,421	278,082	16.1
44	Mississippi	1,790,618	897,124	893,494	826,762	19,181	8,019	0.4	935,184	52.2	602,192	389,702	1,338,612	229,734	17.2
	W. South Central:														
45	Arkansas	1,752,204	895,228	856,976	1,226,692	39,090	13,975	0.8	472,220	27.0	569,870	375,115	1,302,905	121,837	9.4
46	Louisiana	1,798,509	903,335	895,174	941,724	110,016	44,871	2.5	700,257	38.9	574,202	327,546	1,366,066	299,092	21.9
47	Oklahoma	2,028,283	1,058,044	970,239	1,679,107	102,119	39,968	2.0	149,408	7.4	647,939	444,247	1,513,951	56,864	3.8
48	Texas	4,663,228	2,409,222	2,254,006	3,112,262	445,384	360,519	7.7	741,694	15.9	1,466,989	950,688	3,556,614	295,844	8.3
	Mountain:														
49	Montana	548,889	299,941	248,948	275,803	164,837	93,620	17.1	1,658	0.3	135,886	102,621	421,443	9,544	2.3
50	Idaho	431,866	233,919	197,947	294,252	92,453	38,963	9.0	920	0.2	122,278	95,027	326,051	4,924	1.5
51	Wyoming	194,402	110,359	84,043	122,884	42,007	25,255	13.0	1,375	0.7	47,474	34,387	150,993	3,149	2.1
52	Colorado	939,629	492,731	446,898	603,041	204,108	116,954	12.4	11,318	1.2	239,926	175,745	747,485	24,208	3.2
53	New Mexico	360,350	190,456	169,894	273,317	32,279	29,077	8.1	5,733	1.6	109,738	75,119	267,595	41,637	15.6
54	Arizona	334,162	183,602	150,560	151,145	62,205	78,099	23.4	8,005	2.4	89,464	54,387	255,461	39,131	15.3
55	Utah	449,396	232,051	217,345	245,781	139,665	56,455	12.6	1,446	0.3	136,039	107,908	331,530	6,264	1.9
56	Nevada	77,407	46,240	31,167	36,285	19,612	14,802	19.1	346	0.4	15,601	11,444	63,905	3,802	5.9
	Pacific:														
57	Washington	1,356,621	734,701	621,920	711,706	358,016	250,055	18.4	6,883	0.5	321,410	238,012	1,101,929	18,526	1.7
58	Oregon	783,389	416,334	367,055	497,726	169,269	102,151	13.0	2,144	0.3	187,704	141,613	638,987	9,317	1.5
59	California	3,426,861	1,813,591	1,613,270	1,677,955	905,094	681,662	19.9	38,763	1.1	718,154	521,109	2,870,855	95,592	3.3

[1] The number of whites and Negroes is less than total population, because of the inclusion in the total of other nonwhites (Indians, Chinese, Japanese, and "all other").

[2] Continental United States only. The total population of the United States, including outlying possessions, is 117,823,165, as follows: Continental United States, 105,710,620; Alaska, 55,036; Hawaii, 255,912; Porto Rico, 1,299,809; American Samoa, 8,056; Guam, 13,275; Panama Canal Zone, 22,858; Philippine Islands, 10,314,310 (Dec. 31, 1918); Virgin Islands, 26,051 (Nov. 1, 1917); military and naval, etc., services abroad, 117,238.

FOR POPULATION, AGRICULTURE, MANUFACTURES, AND MINES AND QUARRIES.

[*Table continued on following page.*]

POPULATION, JAN. 1, 1920.									AGRICULTURE.							
POPULATION 21 YEARS OF AGE AND OVER.												LAND IN FARMS, 1920				
All classes.				Foreign-born white.			Negro.									
Total.	Illiterate.		Native white.	Total.	Naturalized.	Per cent illiterate.	Total.	Per cent illiterate.	Farm population, 1920	Number of farms, 1920	Per cent operated by tenants.	Total (acres).	Average per farm.	Improved (acres).	Per cent improved.	
	Number.	Per cent.														
60,886,520	4,333,111	7.1	42,614,741	12,498,720	6,208,697	13.7	5,522,475	27.4	31,614,269	6,448,343	38.1	955,883,715	148.2	503,073,007	52.6	1
4,591,477	280,826	6.1	2,829,337	1,705,291	755,527	14.8	52,315	8.5	625,877	156,564	7.4	16,990,642	108.5	6,114,601	36.0	2
13,451,656	843,582	6.3	8,549,966	4,477,752	2,024,619	16.7	409,441	6.0	1,892,789	425,147	20.7	40,572,901	95.4	26,562,107	65.5	3
13,025,595	480,238	3.7	9,676,916	2,978,575	1,576,667	11.4	356,341	8.7	4,913,633	1,084,744	28.1	117,735,179	108.5	87,894,835	74.7	4
7,278,548	180,616	2.5	5,777,875	1,291,794	874,132	6.5	187,865	12.5	5,171,596	1,096,951	34.2	256,973,229	234.3	171,394,439	66.7	5
7,212,523	1,006,764	14.0	4,805,560	287,215	131,423	13.5	2,111,952	31.5	6,416,698	1,158,976	46.8	97,775,243	84.4	48,509,886	49.6	6
4,523,944	700,098	15.5	3,171,417	67,242	38,335	9.3	1,284,069	34.1	5,182,937	1,051,600	49.7	78,897,463	75.0	44,380,132	56.3	7
5,243,779	611,363	11.7	3,796,823	357,220	114,258	29.1	1,062,244	30.5	5,228,199	996,088	52.9	173,449,127	174.1	64,189,606	37.0	8
1,888,921	113,384	6.0	1,421,859	394,008	210,864	12.7	23,881	5.8	1,168,367	244,109	15.4	117,337,226	480.7	30,105,868	25.7	9
3,670,077	116,240	3.2	2,584,988	939,623	482,872	8.8	34,367	5.4	1,014,173	234,164	20.1	56,152,705	239.8	23,921,533	42.6	10
475,191	18,572	3.9	370,356	94,329	40,479	12.0	876	6.8	197,601	48,227	4.2	5,425,968	112.5	1,977,329	36.4	11
281,026	15,257	5.4	198,481	82,049	36,621	16.4	388	7.7	76,021	20,523	6.7	2,603,806	126.9	702,902	27.0	12
217,042	8,152	3.8	178,442	38,232	19,825	12.5	342	8.2	125,263	29,075	11.6	4,235,811	145.7	1,691,595	39.9	13
2,411,507	142,750	5.9	1,389,441	988,913	441,416	13.5	30,412	8.2	118,554	32,001	7.1	2,494,477	77.9	908,834	36.4	14
368,637	30,319	8.2	204,916	156,866	78,175	17.5	6,554	12.5	15,136	4,083	15.5	331,600	81.2	132,855	40.1	15
838,074	65,776	7.8	478,701	344,902	139,011	18.1	13,743	7.5	93,302	22,655	8.5	1,898,980	83.8	701,086	36.9	16
6,514,681	415,359	6.4	3,832,852	2,528,497	1,153,813	15.2	142,544	3.4	800,747	193,195	19.2	20,632,803	106.8	13,158,781	63.8	17
1,897,884	124,358	6.6	1,145,506	675,222	305,516	16.3	75,671	7.5	143,708	29,702	23.0	2,282,585	76.8	1,555,607	68.2	18
5,039,001	303,865	6.0	3,571,608	1,274,033	565,290	20.1	191,226	7.3	948,334	202,250	21.9	17,657,513	87.3	11,847,719	67.1	19
3,558,481	126,645	3.6	2,807,874	622,523	293,535	13.4	126,940	9.7	1,139,329	256,695	29.5	23,515,888	91.6	18,542,353	78.9	20
1,779,820	50,147	2.8	1,585,076	140,373	63,567	12.4	53,935	11.7	907,295	205,126	32.0	21,063,332	102.7	16,680,212	79.2	21
3,944,197	169,127	4.3	2,094,677	1,117,928	639,446	11.7	128,450	7.9	1,098,262	237,181	42.7	31,974,775	134.8	27,294,533	85.4	22
2,215,436	85,613	3.9	1,504,907	663,160	330,958	10.5	45,407	4.9	848,710	196,447	17.7	19,032,961	96.9	12,925,521	67.9	23
1,527,661	48,706	3.2	1,084,382	434,591	249,161	8.8	3,609	4.8	920,037	189,295	14.4	22,148,223	117.0	12,452,216	56.2	24
1,380,834	32,869	2.4	906,810	462,582	319,390	5.6	6,666	3.5	897,181	178,478	24.7	30,221,758	169.3	21,481,710	71.1	25
1,428,682	19,444	1.4	1,201,080	214,479	153,271	5.0	12,568	9.9	984,799	213,439	41.7	33,474,896	156.8	28,606,951	85.5	26
2,038,814	77,348	3.8	1,743,313	173,551	104,448	10.0	121,328	14.3	1,211,346	263,004	28.8	34,774,679	132.2	24,832,966	71.4	27
322,918	9,373	2.9	198,345	121,047	91,187	5.9	336	4.8	394,500	77,690	25.6	36,214,751	466.1	24,563,178	67.8	28
344,846	7,640	2.2	257,595	78,027	55,164	4.9	520	6.7	362,221	74,637	34.9	34,636,491	464.1	18,199,250	52.5	29
738,310	12,972	1.8	585,753	140,899	89,783	6.6	9,437	5.7	584,172	124,417	42.9	42,225,475	339.4	23,109,624	54.7	30
1,024,144	20,970	2.0	884,979	101,209	60,889	10.2	37,010	11.2	737,377	165,286	40.4	45,425,179	274.8	30,600,760	67.4	31
136,521	10,088	7.4	100,114	18,245	8,027	18.2	18,113	24.6	51,212	10,140	39.3	944,511	93.1	653,052	69.1	32
862,391	58,877	6.8	626,388	93,624	49,764	14.3	141,991	22.2	279,225	47,908	28.9	4,757,999	99.3	3,136,728	65.9	33
305,255	10,190	3.3	204,804	26,376	14,712	6.4	73,448	10.7	894	204	41.7	5,668	27.8	4,258	75.1	34
1,207,074	162,376	13.5	827,272	27,851	14,057	7.5	351,231	29.3	1,064,417	186,242	25.6	18,561,112	99.7	9,460,492	51.0	35
752,344	61,468	8.2	645,641	55,465	14,141	25.4	51,145	18.9	477,924	87,289	16.2	9,569,790	109.6	5,520,308	57.7	36
1,210,727	204,492	16.9	856,567	6,488	3,235	7.0	342,756	32.4	1,501,227	269,763	43.5	20,021,736	74.2	8,198,409	40.9	37
779,991	179,482	23.0	396,855	5,941	3,062	6.5	376,930	38.7	1,074,693	192,693	64.5	12,426,675	64.5	6,184,159	49.8	38
1,421,606	261,294	18.4	831,173	14,855	8,316	5.6	575,330	35.8	1,685,213	310,732	66.6	25,441,061	81.9	13,055,209	51.3	39
536,614	58,497	10.9	316,746	38,370	16,109	6.6	181,008	24.8	281,893	54,005	25.3	6,046,691	112.0	2,297,271	38.0	40
1,289,496	136,235	10.6	1,116,037	29,488	18,493	7.5	143,881	26.4	1,304,862	270,626	33.4	21,612,772	79.9	13,975,746	64.7	41
1,214,947	153,163	12.6	955,125	14,319	7,708	8.7	245,395	26.9	1,271,708	252,774	41.1	19,510,856	77.2	11,185,302	57.3	42
1,143,395	228,565	20.0	685,926	16,105	8,503	11.3	441,130	38.8	1,335,885	256,099	57.9	19,576,856	76.4	9,893,407	50.5	43
876,106	182,135	20.8	414,329	7,330	3,631	13.4	453,663	35.9	1,270,482	272,101	66.1	18,196,979	66.9	9,325,677	51.2	44
867,292	99,413	11.5	611,737	13,166	7,569	8.3	242,234	26.5	1,147,049	232,604	51.3	17,456,750	75.0	9,210,556	52.8	45
924,184	229,980	24.9	522,789	41,228	15,196	22.6	359,251	43.8	786,050	135,463	57.1	10,019,822	74.0	5,626,226	56.2	46
1,021,588	48,076	4.7	884,745	36,108	19,372	13.4	76,331	16.4	1,017,327	191,988	51.0	31,951,934	166.4	18,125,321	56.7	47
2,430,715	233,894	9.6	1,777,552	266,718	72,121	33.3	384,428	23.4	2,277,773	436,033	53.3	114,020,621	261.5	31,227,503	27.4	48
320,562	9,071	2.8	226,355	85,709	56,627	6.0	1,262	6.7	225,667	57,677	11.3	35,070,656	608.1	11,007,278	31.4	49
234,076	4,510	1.9	193,818	36,170	23,894	6.6	699	5.9	200,902	42,106	15.9	8,375,873	198.9	4,511,680	53.9	50
115,739	2,940	2.5	89,625	23,057	12,008	9.2	1,065	6.1	67,306	15,748	12.5	11,809,351	749.9	2,102,005	17.8	51
564,529	22,080	3.9	448,781	105,017	62,318	12.8	8,106	7.4	266,073	59,934	23.0	24,462,014	408.1	7,744,757	31.7	52
185,186	34,952	18.9	149,224	21,933	5,881	28.6	4,809	4.4	161,446	29,844	12.2	24,409,633	817.9	1,717,224	7.0	53
187,929	30,636	16.3	108,656	55,973	10,708	28.7	6,559	4.8	90,560	9,975	18.1	5,802,126	581.7	712,803	12.3	54
228,682	5,679	2.5	171,375	52,254	33,192	6.5	1,104	5.0	140,249	25,662	10.9	5,050,410	196.8	1,715,380	34.0	55
52,218	3,516	6.7	34,025	13,895	6,236	8.5	277	4.7	16,164	3,163	9.4	2,357,163	745.2	594,741	25.2	56
857,079	17,777	2.1	602,088	230,435	133,917	5.0	5,208	4.6	283,382	66,288	18.7	13,244,720	199.8	7,129,343	53.8	57
494,968	8,905	1.8	390,723	94,807	55,480	5.4	1,620	5.5	214,021	50,206	18.8	13,542,318	269.7	4,913,851	36.3	58
2,318,030	89,558	3.9	1,592,177	614,381	293,475	10.7	27,539	5.6	516,770	117,670	21.4	29,365,667	249.6	11,878,339	40.4	59

SUMMARY FOR THE UNITED STATES, BY GEOGRAPHIC DIVISIONS AND STATES,

Table continued from preceding page.]

	Division and state.	AGRICULTURE—Continued.								
		Value of farm property: 1920				Value of farm products: 1919				
		Total.	Land and buildings.	Implements and machinery.	Live stock.	Total (gross value.)[1]	Live-stock products [2]	Domestic animals sold, etc.[3]	Crops.	Miscellaneous products.[4]
		Dollars.	*Dollars.*	*Dollars.*	*Dollars.*	*Dollars.*	*Dollars.*	*Dollars.*	*Dollars.*	*Dollars.*
1	United States	77,924,100,338	66,316,002,602	3,594,772,928	8,013,324,808	21,425,623,614	2,667,072,273	3,511,050,000	14,755,364,894	492,136,447
	GEOGRAPHIC DIVISIONS:									
2	New England	1,173,019,594	917,468,584	92,387,525	163,163,485	505,397,039	132,411,030	55,500,000	275,175,536	42,310,473
3	Middle Atlantic	3,949,684,183	3,002,137,754	359,152,336	588,394,093	1,561,158,784	412,960,765	170,200,000	914,499,927	63,498,092
4	East North Central	17,245,362,593	14,937,641,671	786,076,805	1,521,644,117	4,410,240,680	721,387,462	784,200,000	2,818,367,792	86,285,426
5	West North Central	27,991,434,545	24,469,495,169	1,162,938,264	2,359,001,112	5,581,297,432	550,742,614	1,312,600,000	3,676,902,149	41,052,669
6	South Atlantic	6,132,917,760	5,201,773,472	283,980,857	647,163,431	2,629,345,466	204,301,963	221,550,000	2,083,808,429	119,685,074
7	East South Central	4,419,466,237	3,663,693,363	176,064,886	579,707,988	1,795,544,716	159,643,789	256,500,000	1,306,179,989	73,220,938
8	West South Central	7,622,066,027	6,291,188,072	311,098,790	1,019,779,165	2,739,481,559	181,346,648	352,200,000	2,168,622,649	37,312,262
9	Mountain	4,083,137,939	3,163,187,783	190,715,673	729,234,483	921,882,633	121,132,969	230,700,000	562,954,399	7,095,265
10	Pacific	5,307,011,460	4,669,416,734	232,357,792	405,236,934	1,281,275,305	183,145,033	127,600,000	948,854,024	21,676,248
	NEW ENGLAND:									
11	Maine	270,526,733	204,108,971	26,637,660	39,780,102	154,076,196	26,075,219	15,700,000	100,152,324	12,148,653
12	New Hampshire	118,656,115	89,995,870	9,499,322	19,160,923	51,771,331	14,681,368	7,700,000	23,509,665	5,880,298
13	Vermont	222,736,620	159,117,159	21,234,130	42,385,331	99,473,142	31,573,340	13,300,000	47,999,600	6,600,202
14	Massachusetts	300,471,743	247,587,831	19,359,755	33,524,157	109,223,194	33,850,892	10,900,000	53,700,925	10,771,377
15	Rhode Island	33,636,766	26,387,926	2,408,561	4,840,279	13,682,138	5,367,881	1,300,000	5,340,378	1,673,879
16	Connecticut	226,991,617	190,270,827	13,248,097	23,472,693	77,171,038	20,862,330	6,600,000	44,472,644	5,236,064
	MIDDLE ATLANTIC:									
17	New York	1,908,483,201	1,425,061,740	169,866,766	313,554,695	743,823,392	225,465,739	71,000,000	417,046,864	30,310,789
18	New Jersey	311,847,948	250,323,986	25,459,205	36,064,757	135,000,544	31,482,945	8,700,000	87,484,186	7,333,413
19	Pennsylvania	1,729,353,034	1,326,752,028	163,826,365	238,774,641	682,334,848	156,012,081	90,500,000	409,968,877	25,853,890
	EAST NORTH CENTRAL:									
20	Ohio	3,095,666,336	2,661,435,949	146,575,269	287,655,118	941,729,097	155,587,919	159,400,000	607,037,562	19,704,216
21	Indiana	3,042,311,247	2,653,643,973	127,403,086	261,264,188	782,101,167	99,350,023	171,100,000	497,229,719	14,421,425
22	Illinois	6,666,767,235	5,997,993,566	222,619,605	446,154,064	1,298,906,947	142,351,262	274,800,000	864,737,833	17,017,852
23	Michigan	1,763,334,778	1,436,686,210	122,389,936	204,258,632	606,886,581	111,076,235	75,600,000	404,014,810	16,195,536
24	Wisconsin	2,677,282,997	2,187,881,973	167,088,909	322,312,115	780,616,288	213,022,023	103,300,000	445,347,868	18,946,397
	WEST NORTH CENTRAL:									
25	Minnesota	3,787,420,118	3,301,168,325	181,087,968	305,163,825	734,485,441	113,236,965	104,000,000	506,020,233	11,228,243
26	Iowa	8,524,870,956	7,601,772,290	309,172,898	613,926,268	1,447,938,473	130,250,447	420,300,000	890,391,299	6,996,727
27	Missouri	3,591,068,085	3,062,967,700	138,261,340	389,839,045	952,663,253	105,601,436	270,800,000	559,047,854	17,213,963
28	North Dakota	1,759,742,995	1,488,521,495	114,186,865	157,034,635	368,055,889	30,979,932	34,900,000	301,782,935	393,022
29	South Dakota	2,828,870,212	2,472,893,681	112,408,268	238,568,263	411,111,307	35,739,209	63,700,000	311,006,809	665,289
30	Nebraska	4,201,655,992	3,712,107,760	153,104,448	336,443,784	784,677,206	54,612,075	208,700,000	519,729,771	1,635,360
31	Kansas	3,302,806,187	2,830,063,918	154,716,977	318,025,292	882,365,863	80,322,550	210,200,000	588,923,248	2,920,065
	SOUTH ATLANTIC:									
32	Delaware	80,137,614	64,755,631	6,781,318	8,600,665	32,182,526	5,778,747	2,400,000	23,058,906	944,873
33	Maryland	463,638,120	386,596,850	28,970,020	48,071,250	158,178,779	25,522,172	16,800,000	109,858,608	5,997,999
34	District of Columbia	5,927,987	5,577,369	104,252	246,366	1,019,770	119,263	50,000	307,614	542,893
35	Virginia	1,196,555,772	1,024,435,025	50,151,466	121,969,281	425,199,212	46,311,494	61,100,000	292,824,260	24,963,458
36	West Virginia	496,439,617	410,783,406	18,395,058	67,261,153	169,066,516	26,332,970	34,600,000	96,537,459	11,596,087
37	North Carolina	1,250,166,995	1,076,392,960	54,621,363	119,152,672	614,084,854	35,860,056	41,600,000	503,229,313	33,395,485
38	South Carolina	953,064,742	813,484,200	48,062,387	91,518,155	489,979,710	20,354,060	18,000,000	437,121,837	14,503,813
39	Georgia	1,356,685,196	1,138,298,627	63,343,220	155,043,349	638,430,053	36,401,316	39,000,000	540,613,626	22,415,111
40	Florida	330,301,717	281,449,404	13,551,773	35,300,540	101,204,046	7,621,885	8,000,000	80,256,806	5,325,355
	EAST SOUTH CENTRAL:									
41	Kentucky	1,511,901,077	1,305,158,936	48,354,857	158,387,284	512,459,424	50,928,217	96,800,000	347,338,888	17,392,319
42	Tennessee	1,251,964,585	1,024,979,894	53,462,556	173,522,135	492,407,214	50,960,694	101,000,000	318,285,307	22,161,213
43	Alabama	690,848,720	543,657,755	34,366,217	112,824,748	383,178,279	30,426,993	29,100,000	304,348,638	19,302,648
44	Mississippi	964,751,855	789,896,778	39,881,256	134,973,821	407,499,799	27,327,885	29,600,000	336,207,156	14,364,758
	WEST SOUTH CENTRAL:									
45	Arkansas	924,395,483	753,110,666	43,432,237	127,852,580	424,486,802	30,083,950	39,400,000	340,813,256	14,189,596
46	Louisiana	589,826,679	474,038,793	32,715,010	83,072,876	237,628,052	13,613,465	12,100,000	206,182,548	5,732,039
47	Oklahoma	1,660,423,544	1,363,865,294	80,630,547	215,927,703	707,895,000	49,887,518	103,800,000	550,084,742	4,122,740
48	Texas	4,447,420,321	3,700,173,319	154,320,996	592,926,006	1,369,471,705	87,761,715	196,900,000	1,071,542,103	13,267,887
	MOUNTAIN:									
49	Montana	985,961,308	776,767,529	55,004,212	154,189,567	142,597,141	24,809,029	46,000,000	69,975,185	1,812,927
50	Idaho	716,137,910	581,511,964	38,417,253	96,208,693	181,709,556	22,225,355	30,500,000	126,495,111	2,489,090
51	Wyoming	334,410,590	234,748,125	11,777,949	87,884,516	68,153,818	14,004,109	23,700,000	30,270,630	179,079
52	Colorado	1,076,794,749	866,013,660	49,804,509	160,976,580	280,295,333	26,921,292	70,600,000	181,065,239	1,708,802
53	New Mexico	325,185,999	221,814,212	9,745,369	93,626,418	75,172,758	8,447,826	25,700,000	40,619,634	405,298
54	Arizona	233,592,989	172,325,321	8,820,667	52,447,001	59,771,694	6,294,886	10,900,000	42,481,230	95,578
55	Utah	311,274,728	243,751,758	13,514,787	54,008,183	87,764,314	13,735,823	15,600,000	58,067,067	361,424
56	Nevada	99,779,666	66,255,214	3,630,927	29,893,525	26,418,019	4,694,649	7,700,000	13,980,303	43,067
	PACIFIC:									
57	Washington	1,057,429,848	920,392,341	54,721,377	82,316,130	301,271,159	44,066,349	23,900,000	227,212,008	6,092,802
58	Oregon	818,559,751	675,213,284	41,567,125	101,779,342	209,459,266	35,146,671	36,200,000	131,884,639	6,227,956
59	California	3,431,021,861	3,073,811,109	136,069,290	221,141,462	770,544,880	103,932,013	67,500,000	589,757,377	9,355,490

[1] The gross value of farm products, obtained by adding the value of crops, live-stock products, etc., contains a considerable amount of duplication, on account of crops fed to live stock. It is roughly analogous to the value of products in manufactures, with its duplication on account of the use of the products of one establishment as materials in another.

[2] These include dairy products, wool and mohair, eggs and chickens, and honey and wax.

[3] Estimated value of domestic animals sold by farmers and animals slaughtered on the farms, whether for sale or for home consumption.

[4] These include forest products of farms valued (for the United States) at $394,321,828, nursery products valued at $20,434,389, and greenhouse products valued at $77,380,230.

FOR POPULATION, AGRICULTURE, MANUFACTURES, AND MINES AND QUARRIES.

MANUFACTURES.*											MINES AND QUARRIES.*								
Number of establishments.	Average number of wage earners. Total.	Rank.	Per cent distribution.	Male.	Female.	Wages.	Cost of materials.	Value of products. Amount.	Rank.	Per cent distribution.	Number of establishments.	Number of mines and quarries.	Number of wells.	Average number of wage earners.[5] Total.	Per cent distribution.	Wages.	Value of products. Amount.	Per cent distribution.	
						Expressed in thousands.										Expressed in thousands.			
290,105	9,096,372	....	100.0	7,267,030	1,829,342	*Dollars.* 10,533,400	*Dollars.* 37,376,380	*Dollars.* 62,418,079	....	100.0	21,280	13,844	257,673	981,560	100.0	*Dollars.* 1,295,936	*Dollars.* 3,158,464	100.0	1
25,528	1,351,389	3	14.9	955,597	395,792	1,436,435	3,951,908	7,183,071	3	11.5	302	334	.....	7,213	0.7	8,034	18,724	0.6	2
88,360	2,872,653	1	31.6	2,179,258	693,395	3,464,931	11,424,096	19,854,773	1	31.8	6,604	3,870	91,511	334,175	34.0	458,108	853,891	27.0	3
61,332	2,396,618	2	26.3	2,030,024	366,594	2,992,931	10,621,687	17,737,480	2	28.4	3,772	2,324	54,413	190,011	19.4	237,638	480,483	15.2	4
29,166	499,635	5	5.5	408,369	91,266	546,172	3,778,125	5,187,065	4	8.3	1,726	1,270	12,691	62,253	6.3	84,268	280,111	8.9	5
29,976	817,212	4	9.0	658,092	159,120	778,027	2,596,265	4,455,152	5	7.1	2,284	1,976	27,363	129,707	13.2	149,276	352,074	11.1	6
14,655	329,226	7	3.6	286,147	43,079	298,711	977,824	1,642,391	8	2.6	1,405	1,475	5,228	90,612	9.2	98,768	181,645	5.8	7
13,909	285,244	8	3.1	261,967	23,277	293,022	1,547,994	2,277,861	7	3.6	2,821	495	56,087	60,936	6.3	88,445	490,727	15.5	8
7,612	109,216	9	1.2	101,858	7,358	141,902	610,239	922,676	9	1.5	1,508	1,598	1,183	81,519	8.3	131,192	321,825	10.2	9
19,567	435,179	6	4.8	385,718	49,461	581,269	1,868,242	3,157,610	6	5.1	858	502	9,197	25,134	2.6	40,207	178,984	5.7	10
2,995	88,651	24	1.0	68,530	20,121	94,225	254,569	456,822	28	0.7	50	51	.....	979	0.1	1,052	1,824	0.1	11
1,499	83,074	25	0.9	57,667	25,407	79,326	239,528	407,205	29	0.7	30	33	.....	682	0.1	825	1,568	(6)	12
1,790	33,491	37	0.4	28,613	4,878	34,084	95,173	168,108	38	0.3	93	109	.....	2,936	0.3	3,041	8,555	0.3	13
11,906	713,836	4	7.8	490,006	223,830	766,623	2,260,713	4,011,182	5	6.4	74	79	.....	1,704	0.2	2,069	4,176	0.1	14
2,466	139,665	15	1.5	89,734	49,931	137,495	415,989	747,323	19	1.2	14	15	.....	369	(6)	400	952	(6)	15
4,872	292,672	8	3.2	221,047	71,625	324,682	685,937	1,392,432	12	2.2	41	47	.....	543	0.1	647	1,649	0.1	16
49,330	1,228,130	1	13.5	876,680	351,450	1,458,207	4,943,214	8,867,005	1	14.2	700	147	14,186	6,202	0.6	7,497	25,131	0.8	17
11,057	508,686	6	5.6	388,419	120,267	600,658	2,270,473	3,672,065	6	5.9	97	102	.....	4,576	0.5	5,393	9,309	0.3	18
27,973	1,135,837	2	12.5	914,159	221,678	1,406,066	4,210,409	7,315,703	2	11.7	5,807	3,621	77,325	323,397	32.9	445,218	819,451	25.9	19
16,125	730,733	3	8.0	625,668	105,065	944,652	2,911,948	5,100,309	4	8.2	2,283	1,064	35,440	49,298	5.0	58,110	134,519	4.3	20
7,916	277,580	9	3.1	235,805	41,775	317,043	1,174,950	1,898,753	9	3.0	503	398	2,456	26,751	2.7	30,193	52,840	1.7	21
18,593	653,114	5	7.2	527,205	125,909	801,087	3,488,271	5,425,245	3	8.7	772	590	16,498	79,123	8.1	94,179	178,673	5.7	22
8,305	471,242	7	5.2	417,708	53,534	639,708	1,919,243	3,466,188	7	5.6	122	165	19	31,292	3.2	50,406	103,870	3.3	23
10,393	263,949	10	2.9	223,638	40,311	290,441	1,127,275	1,846,984	10	3.0	92	107	.....	3,547	0.4	4,750	10,581	0.3	24
6,225	115,623	19	1.3	96,704	18,919	127,107	883,090	1,218,130	13	2.0	135	196	.....	17,265	1.8	29,383	130,399	4.1	25
5,683	80,551	27	0.9	68,080	12,471	90,117	520,241	745,473	20	1.2	198	226	.....	11,274	1.1	12,467	18,474	0.6	26
8,592	195,037	12	2.1	147,635	47,402	196,515	1,056,457	1,594,208	11	2.5	468	494	.....	14,857	1.5	16,777	33,366	1.1	27
894	4,472	48	(6)	4,136	336	5,401	44,490	57,374	47	0.1	79	79	.....	774	0.1	1,029	1,927	0.1	28
1,414	6,382	46	0.1	5,719	663	7,905	42,986	62,171	46	0.1	23	28	1	1,785	0.2	2,497	5,314	0.2	29
2,884	36,521	35	0.4	31,275	5,246	46,067	480,774	596,042	24	1.0	9	9	.....	162	(6)	166	293	(6)	30
3,474	61,049	31	0.7	54,820	6,229	73,060	750,088	913,667	16	1.5	814	238	12,690	16,136	1.6	21,949	90,338	2.9	31
668	29,035	39	0.3	24,744	4,291	37,265	85,433	165,073	40	0.3	7	8	.....	116	(6)	136	244	(6)	32
4,937	140,342	14	1.5	104,977	35,365	147,867	549,347	873,945	17	1.4	126	161	.....	5,628	0.6	6,152	9,699	0.3	33
595	10,482	43	0.1	9,193	1,289	13,189	30,940	68,826	45	0.1	3	3	.....	12	(6)	8	16	(6)	34
5,603	119,352	18	1.3	99,353	19,999	120,007	371,541	643,512	23	1.0	202	216	.....	14,547	1.5	16,108	29,363	0.9	35
2,785	83,036	26	0.9	74,684	8,352	101,840	270,941	471,971	27	0.8	1,714	1,325	27,363	100,812	10.3	119,578	295,607	9.3	36
5,999	157,659	13	1.7	116,391	41,268	126,680	526,906	943,808	15	1.5	102	106	.....	1,890	0.2	1,489	2,736	0.1	37
2,004	79,450	28	0.9	60,800	18,650	62,566	227,986	381,453	32	0.6	20	20	.....	933	0.1	680	1,351	(6)	38
4,803	123,441	17	1.4	99,282	24,159	101,180	440,490	693,237	21	1.1	74	82	.....	2,397	0.2	2,017	4,082	0.1	39
2,582	74,415	29	0.8	68,668	5,747	67,433	92,680	213,327	35	0.3	36	55	.....	3,372	0.3	3,108	8,976	0.3	40
3,957	69,340	30	0.8	58,584	10,756	67,034	235,715	395,660	31	0.6	938	864	5,214	43,563	4.4	49,551	98,487	3.1	41
4,589	95,167	23	1.0	76,187	18,980	81,355	344,767	556,253	25	0.9	203	263	14	14,470	1.5	12,987	23,292	0.7	42
3,654	107,159	21	1.2	96,783	10,376	99,066	300,664	492,731	26	0.8	264	348	.....	32,579	3.3	36,230	59,866	1.9	43
2,455	57,560	33	0.6	54,593	2,967	51,256	96,678	197,747	37	0.3	(7)	.....	.....	.....	.....	.....	.....	.....	44
3,123	49,954	34	0.5	47,838	2,116	47,186	102,813	200,313	36	0.3	126	126	124	3,630	0.4	4,573	8,404	0.3	45
2,617	98,265	22	1.1	88,259	10,006	94,406	431,404	676,190	22	1.1	[8] 137	4	2,479	5,228	0.5	7,505	40,017	1.3	46
2,445	29,503	38	0.3	27,646	1,857	35,026	312,606	401,363	30	0.6	1,934	284	44,735	33,914	3.5	46,809	281,928	8.9	47
5,724	107,522	20	1.2	98,224	9,298	116,404	701,171	999,996	14	1.6	624	81	8,749	18,164	1.9	29,558	160,378	5.1	48
1,290	17,160	41	0.2	16,608	552	24,743	122,152	166,664	39	0.3	259	269	28	16,129	1.6	25,724	49,924	1.6	49
922	13,917	42	0.2	13,445	472	18,547	43,949	80,511	44	0.1	82	83	.....	2,455	0.3	4,202	11,840	0.4	50
576	6,634	45	0.1	6,545	89	11,189	42,250	81,445	43	0.1	106	87	1,084	9,699	1.0	14,576	41,929	1.3	51
2,631	35,254	36	0.4	31,902	3,352	42,975	174,870	275,622	34	0.4	477	523	70	16,790	1.7	25,405	51,217	1.6	52
387	5,736	47	0.1	5,616	120	6,659	7,727	17,856	49	(6)	85	103	1	7,100	0.7	10,494	18,872	0.6	53
480	8,528	44	0.1	8,388	140	12,015	92,645	120,769	42	0.2	155	172	.....	15,268	1.6	26,193	88,478	2.8	54
1,160	18,868	40	0.2	16,297	2,571	21,455	110,154	156,933	41	0.3	141	154	.....	9,847	1.0	17,197	41,511	1.3	55
166	3,119	49	(6)	3,057	62	4,318	16,490	22,874	48	(6)	203	207	.....	4,231	0.4	7,401	18,054	0.6	56
4,918	132,928	16	1.5	125,403	7,525	194,968	443,178	809,623	18	1.3	83	93	.....	5,050	0.5	7,466	13,329	0.4	57
2,707	58,559	32	0.6	53,746	4,813	81,094	206,206	366,783	33	0.6	50	52	.....	740	0.1	993	1,885	0.1	58
11,942	243,692	11	2.7	206,569	37,123	305,207	1,218,859	1,981,205	8	3.2	725	357	9,197	19,344	2.0	31,748	163,770	5.2	59

[5] Includes 488 females.
[6] Less than one-tenth of 1 per cent.
[7] Included with Louisiana to avoid disclosing individual operations.
[8] Includes 2 establishments in Mississippi.

* These statistics relate to the calendar year 1919.

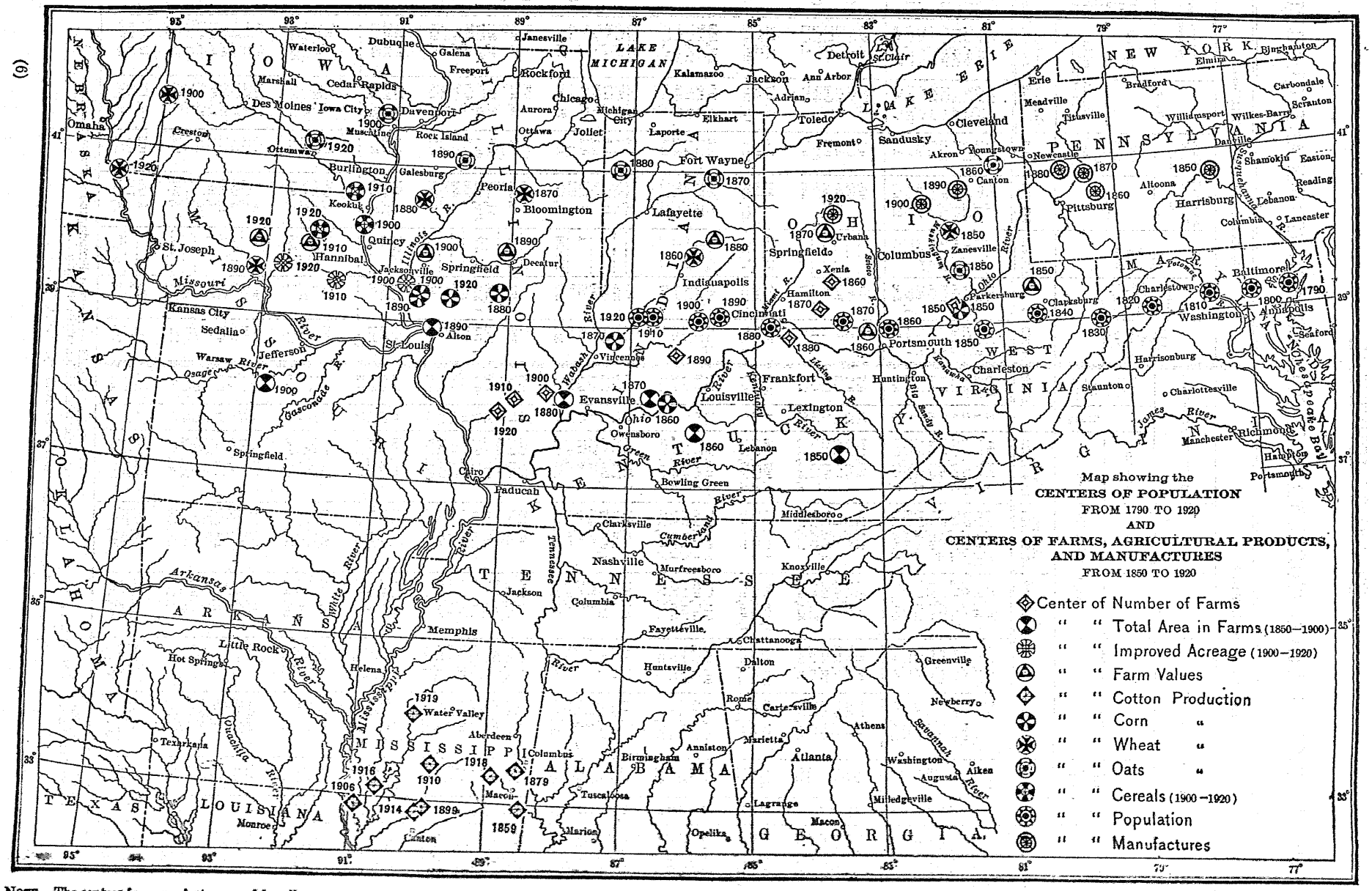
Map showing the
CENTERS OF POPULATION
FROM 1790 TO 1920
AND
CENTERS OF FARMS, AGRICULTURAL PRODUCTS, AND MANUFACTURES
FROM 1850 TO 1920
Center of Number of Farms
" " Total Area in Farms (1850—1900)
" " Improved Acreage (1900—1920)
" " Farm Values
" " Cotton Production
" " Corn "
" " Wheat "
" " Oats "
" " Cereals (1900—1920)
" " Population
" " Manufactures
LAKE MICHIGAN
LAKE ERIE
IOWA
NEBRASKA
KANSAS
MISSOURI
ILLINOIS
INDIANA
OHIO
KENTUCKY
TENNESSEE
ARKANSAS
OKLAHOMA
TEXAS
LOUISIANA
MISSISSIPPI
ALABAMA
GEORGIA
NEW YORK
PENNSYLVANIA
WEST VIRGINIA
VIRGINIA
Omaha
Creston
Ottumwa
Burlington
Galesburg
Keokuk
Quincy
Hannibal
St. Joseph
Kansas City
Sedalia
Warsaw
Springfield
Jefferson
St. Louis
Alton
Cairo
Paducah
Hot Springs
Little Rock
Texarkana
Monroe
Helena
Memphis
Jackson
Water Valley
Aberdeen
Columbus
Macon
Tuscaloosa
Marion
Opelika
Lagrange
Milledgeville
Macon
Augusta
Aiken
Washington
Athens
Atlanta
Marietta
Anniston
Birmingham
Rome
Cartersville
Dalton
Chattanooga
Fayetteville
Huntsville
Greenville
Newberry
Knoxville
Murfreesboro
Nashville
Columbia
Clarksville
Bowling Green
Owensboro
Evansville
Vincennes
Lebanon
Louisville
Frankfort
Lexington
Cincinnati
Hamilton
Xenia
Springfield
Urbana
Columbus
Zanesville
Indianapolis
Lafayette
Decatur
Bloomington
Peoria
Rockford
Chicago
Aurora
Joliet
Ottawa
Michigan City
Laporte
Elkhart
Fort Wayne
Kalamazoo
Jackson
Ann Arbor
Adrian
Detroit
St. Clair
Toledo
Fremont
Sandusky
Cleveland
Akron
Youngstown
Canton
Newcastle
Pittsburg
Altoona
Harrisburg
Lebanon
Lancaster
Columbia
Reading
Easton
Shamokin
Danville
Williamsport
Wilkes-Barre
Scranton
Carbondale
Binghamton
Elmira
Bradford
Titusville
Meadville
Erie
Baltimore
Annapolis
Washington
Charlestown
Seaford
Harrisonburg
Staunton
Charlottesville
Richmond
Manchester
Hampton
Portsmouth
Charleston
Huntington
Parkersburg
Clarksburg
Portsmouth
Dubuque
Waterloo
Galena
Freeport
Davenport
Cedar Rapids
Des Moines
Iowa City
Marshall
Muscatine
Rock Island
Janesville
Michigan City
Ohio River
Wabash River
Illinois River
Missouri River
Mississippi River
Cumberland River
Tennessee River
Green River
Kanawha River
Big Sandy R.
Licking R.
Miami R.
Scioto R.
Muskingum R.
Allegheny R.
Susquehanna R.
Potomac River
James River
Savannah River
Chattahoochee River
Tallapoosa River
Coosa River
Tombigbee River
Alabama River
Cahaba River
Tallahatchie River
Yazoo River
Red River
Arkansas River
Cimarron River
Canadian River
Neosho River
Osage River
Gasconade River
Warsaw River
Jefferson River
Cedar River
Des Moines River
Iowa River
Wisconsin River
Fox River
Kaskaskia River
Big Blue River
Platte River
Niobrara River
Cheyenne River
Bear River
Bear River
Chesapeake Bay
Delaware Bay
Lake Champlain
Lake St. Clair
Lake Erie
Lake Michigan
Lake Huron
Lake Superior
Lake Ontario
Lake Erie
Lake Michigan
Lake Superior
Lake Huron

COLORADO.

NUMBER AND DISTRIBUTION OF INHABITANTS.

Population of the state.—According to the Fourteenth Census, taken as of January 1, 1920, the population of Colorado is 939,629, which represents an increase of 140,605, or 17.6 per cent, over the 1910 figure. During the same period the population of the United States increased by 14.9 per cent. The following summary shows the population of Colorado from 1860 to 1920, inclusive, together with the number and per cent of increase in each decade, in comparison with the increase for the United States as a whole:

POPULATION OF COLORADO: 1860 TO 1920.

CENSUS YEAR.	Population.	INCREASE OVER PRECEDING CENSUS.		Per cent of increase for the United States.
		Number.	Per cent.	
1920	939,629	140,605	17.6	14.9
1910	799,024	259,324	48.0	21.0
1900	539,700	126,451	30.6	20.7
1890	413,249	218,922	112.7	25.5
1880	194,327	154,463	387.5	30.1
1870	39,864	5,587	16.3	22.6
1860	[1] 34,277			

[1] Population of area organized in 1861 as Colorado territory, but included in Kansas, Nebraska, New Mexico, and Utah territories in 1860.

Counties.—Colorado has 63 counties, of which 17 show decreases in population since 1910. (See Table 1.) The following changes have been made in the boundaries of the counties since 1910: Parts of Conejos and Costilla Counties were taken to form Alamosa County, part of Otero County was taken to form Crowley County, part of Routt County was taken to form Moffat County, part of Jefferson County was annexed to Gilpin County, parts of Montrose and San Miguel Counties were annexed to Ouray County, and part of Ouray County was annexed to Montrose County. Because of the formation of the three new counties it has been necessary, in preparing the accompanying maps, which show the rates of increase or decrease in total and rural population since 1910, to combine Alamosa, Conejos, and Costilla Counties, to combine Crowley and Otero Counties, and to combine Moffat and Routt Counties.

Density of population.—The total land area of the state is 103,658 square miles. The average number of persons to the square mile in 1920 is 9.1 (see Table 1), as against 7.7 in 1910 and 5.2 in 1900.

Minor civil divisions.—The political units into which counties are divided are collectively termed "minor civil divisions." The 63 counties of Colorado are made up of 1,213 primary divisions, comprising 1,207 election precincts, for which the population is presented so far as reported separately, and 6 cities. (See

HISTORICAL NOTE.—The name Colorado, which was first applied to the river and later to the territory and state, is derived from the Spanish *colorado*, meaning colored or red.

The first explorers of the region now forming the state of Colorado were probably Spaniards. Claims have been made that Coronado's expedition of 1540 led through this country, but the first well-authenticated exploration was made in 1776 by Padre Francisco Escalante, who visited the region of the Dolores and Gunnison Rivers. The Spanish, however, made no attempts at settlement, and very few white men came to the Colorado country until long after the United States had gained possession. The discovery of gold attracted miners and in 1858 a settlement was made at Denver.

That part of Colorado lying north and east of the Arkansas River was originally a portion of the Louisiana country which was ceded by France to Spain in 1762, retroceded to France in 1800, and purchased by the United States in 1803. That part not originally comprised within the Louisiana region belonged to Spain until the Mexican Revolution of 1821, after which it formed a part of Mexico. The eastern part of this Mexican territory became a part of Texas, which achieved its independence in 1836, and in 1845 was annexed to the United States; the western part was included in the lands ceded by Mexico to the United States in 1848 at the close of the Mexican War.

The section of Colorado included in the Louisiana Purchase belonged successively to the district of Louisiana (1804–5), the territory of Louisiana (1805–12), the territory of Missouri (1812–34), and the "Indian Country" (1834–54). When the territories of Utah and New Mexico were organized, in 1850, the western portion of what is now Colorado was included in Utah; the region east of the Rocky Mountains, south of the Arkansas, and west of the one hundred and third meridian was made a part of New Mexico; and the area east of the one hundred and third meridian and south of the Arkansas was left without organized government, as was the Indian Country to the north of it. In 1854, when Kansas and Nebraska were organized, all the Colorado region not included in Utah or New Mexico became a part of Kansas if south of the fortieth parallel and a part of Nebraska if north of that line.

In February, 1861, the region lying between the thirty-seventh and forty-first parallels and extending from the twenty-fifth to the thirty-second meridian from Washington (approximately the one hundred and second and one hundred and ninth meridians from Greenwich) was organized as the territory of Colorado; and in August 1876, the territory became the thirty-eighth state of the Union.

Table 2.) There are also 223 secondary divisions of the counties, comprising 35 cities and 188 towns. In a number of cases a city or other incorporated place comprises an entire precinct or two or more precincts or parts of two or more precints. The city of Denver is coextensive with the county of the same name. Besides these primary and secondary divisions there is one Indian reservation, which, though independent of any county organization, is returned as a part of the county in which it is located.

Cities.—Colorado has 41 cities, of which Denver, with a population of 256,491, is the largest. Pueblo, with 43,050, and Colorado Springs, with 30,105, are the only other cities having more than 25,000 inhabitants. (See Tables 3 and 4.)

The following summary shows, for the 6 Colorado cities having 10,000 inhabitants or more in 1920, the population at each census for which figures are available, together with the increase during the preceding decade:

POPULATION OF PRINCIPAL CITIES FROM EARLIEST CENSUS TO 1920.

[A minus sign (—) denotes decrease.]

City and census year.	Population.	Increase over preceding census.	
		Number.	Per cent.
Boulder:			
1920	11,006	1,467	15.4
1910	9,539	3,389	55.1
1900	6,150	2,820	84.7
1890	3,330	261	8.5
1880	3,069	2,726	794.8
1870	343	.....	.....
Colorado Springs:[1]			
1920	30,105	1,027	3.5
1910	29,078	7,993	37.9
1900	21,085	9,945	89.3
1890	11,140	6,914	163.6
1880	4,226	.....	.....
Denver:			
1920	256,491	43,110	20.2
1910	213,381	79,522	59.4
1900	133,859	27,146	25.4
1890	106,713	71,084	199.5
1880	35,629	30,870	648.7
1870	4,759	.....	.....
Greeley:			
1920	10,958	2,779	34.0
1910	8,179	5,156	170.6
1900	3,023	628	26.2
1890	2,395	1,098	84.7
1880	1,297	817	170.2
1870	480	.....	.....
Pueblo:			
1920	43,050	1,303	3.1
1910	[2] 41,747	[2] 13,590	[2] 48.3
1900	28,157	3,590	14.7
1890	24,558	21,341	663.4
1880	3,217	.....	.....
Trinidad:			
1920	10,906	702	6.9
1910	10,204	4,859	90.9
1900	5,345	—178	—3.2
1890	5,523	3,297	148.1
1880	2,226	.....	.....

[1] Colorado City and Colorado Springs city consolidated since 1910; combined population, 33,411 in 1910; 23,999 in 1900; 12,928 in 1890; 4,573 in 1880.
[2] Corrected figures. Exclusive of population (2,648) of certain territory outside the city limits. See footnote 1, Table 3.

Urban and rural population.—The Census Bureau defines urban population as that residing in cities and other incorporated places having 2,500 inhabitants or more, and rural population as that residing outside such incorporated places.

The following summary presents, for the last three censuses, figures showing the urban and rural population of the state distributed among places grouped according to specified limits of population. The classification for each census is based upon the population of the various places as shown by the returns of that census. Consequently the territory comprised within any one class of cities or that designated as urban or as rural does not remain fixed, because any given place may, through the growth or the decline of its population, pass from one class to another at successive censuses. The proportion of the population of Colorado living in places of 2,500 or more increased from 48.3 per cent in 1900 to 50.7 per cent in 1910, but decreased to 48.2 per cent in 1920.

URBAN AND RURAL POPULATION: 1920, 1910, AND 1900.

Class of places.	1920		1910		1900		Per cent of total population.		
	Number of places.	Population.	Number of places.	Population.	Number of places.	Population.	1920	1910	1900
Total population	.....	939,629	.....	799,024	.....	539,700	100.0	100.0	100.0
Urban territory	26	453,259	27	404,840	20	260,651	48.2	50.7	48.3
Cities and towns of—									
100,000 inhabitants or more	1	256,491	1	213,381	1	133,859	27.3	26.7	24.8
25,000 to 50,000 inhabitants	2	73,155	2	73,473	1	28,157	7.8	9.2	5.2
10,000 to 25,000 inhabitants	3	32,870	1	10,204	3	43,687	3.5	1.3	8.1
5,000 to 10,000 inhabitants	5	34,748	7	52,558	2	11,495	3.7	6.6	2.1
2,500 to 5,000 inhabitants	15	55,995	16	55,224	13	43,453	6.0	6.9	8.1
Rural territory	.....	486,370	.....	394,184	.....	279,049	51.8	49.3	51.7
Cities and towns of less than 2,500 inhabitants	[1] 203	115,103	174	96,757	135	76,088	12.2	12.1	14.1
Other rural territory	.....	371,267	.....	297,427	.....	202,961	39.5	37.2	37.6

[1] Includes 2 towns not returned separately.

PER CENT OF INCREASE OR DECREASE OF POPULATION OF COLORADO, BY COUNTIES: 1910–1920.

Rural population is defined as that residing outside of incorporated places having 2,500 inhabitants or more.

TOTAL POPULATION.

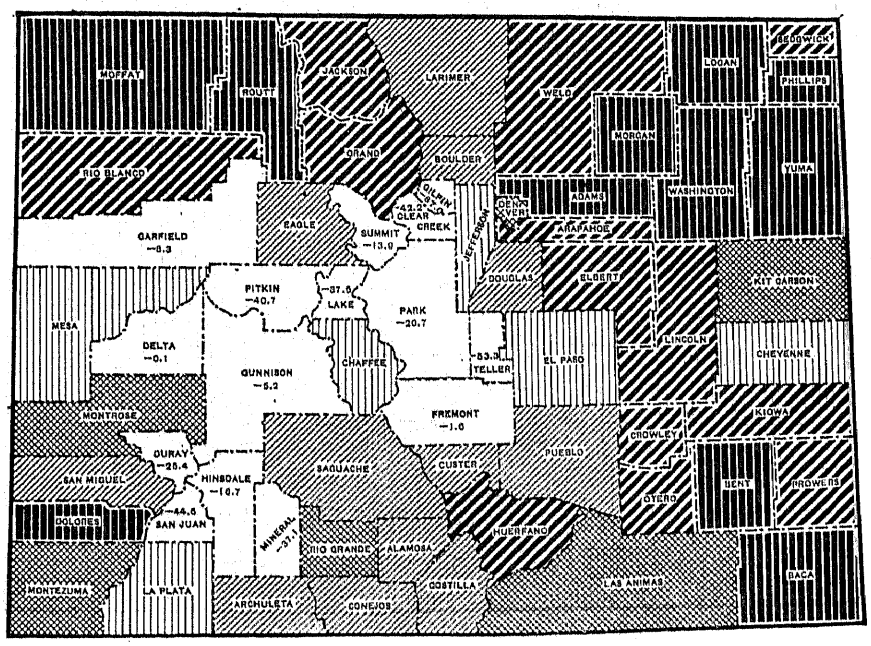

RURAL POPULATION.

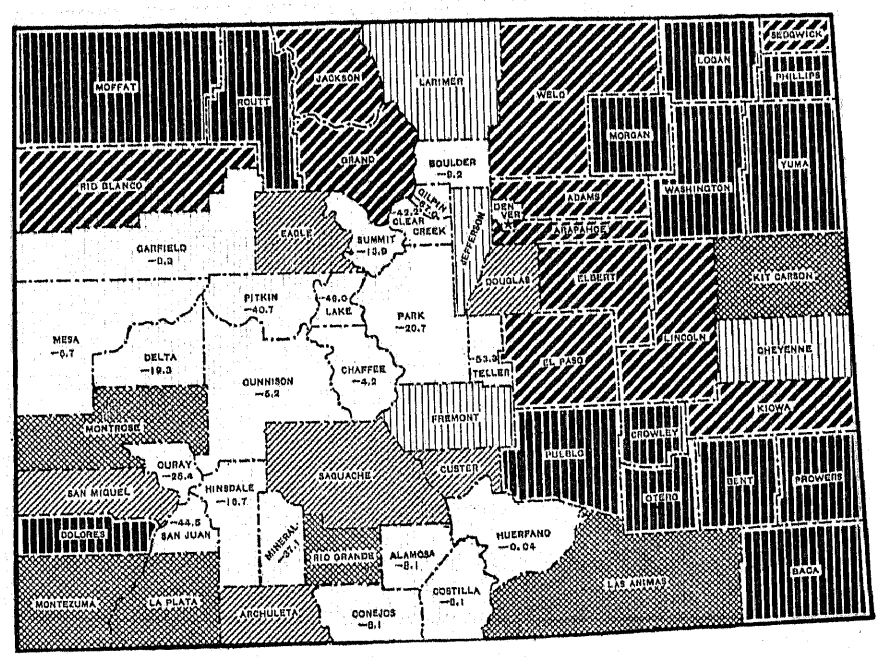

INCREASE

DECREASE — PER CENT INSERTED

LESS THAN 5 PER CENT

5 TO 15 PER CENT

15 TO 25 PER CENT

25 TO 50 PER CENT

50 PER CENT AND OVER

★ NO RURAL POPULATION

DENSITY OF POPULATION OF COLORADO, BY COUNTIES: 1920.

Rural population is defined as that residing outside of incorporated places having 2,500 inhabitants or more.

TOTAL POPULATION.

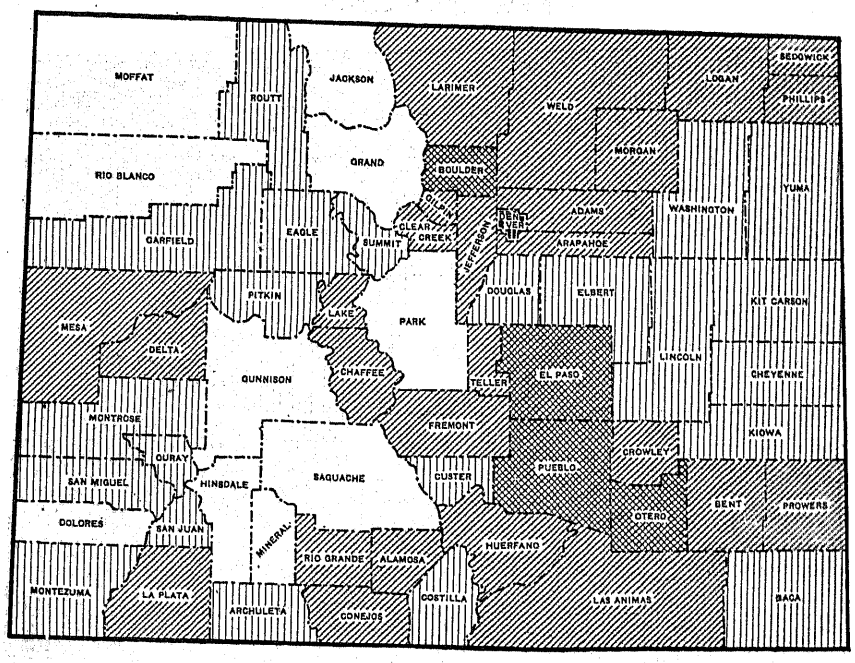

RURAL POPULATION.

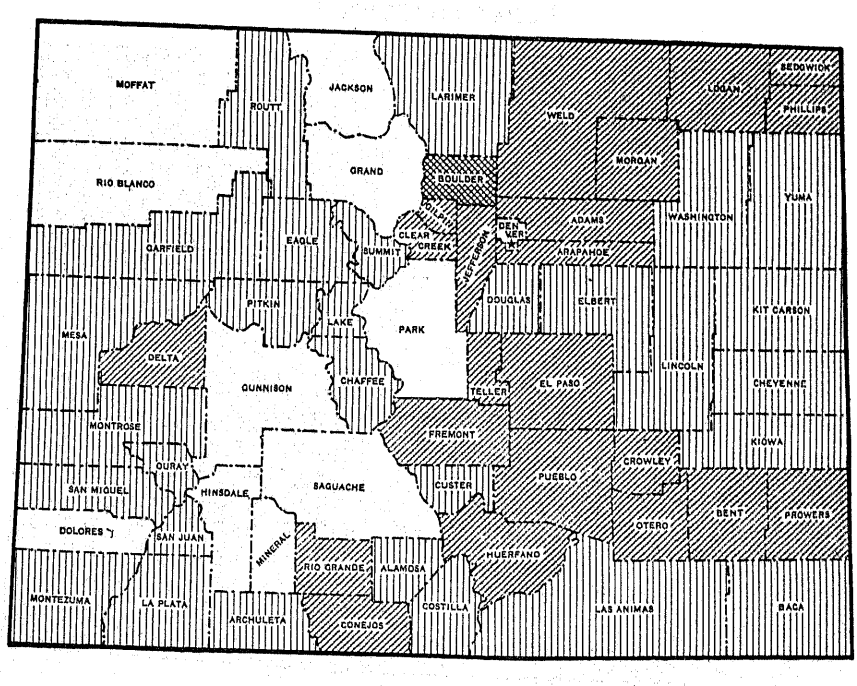

NUMBER OF INHABITANTS PER SQUARE MILE

- LESS THAN 2
- 2 TO 6
- 6 TO 18
- 18 TO 45
- 45 TO 90
- 90 AND OVER
- ★ NO RURAL POPULATION

TABLE 1.—AREA AND POPULATION OF COUNTIES: 1860 TO 1920.

[In computing the increase from 1890 to 1900 for certain counties, the population of Indian reservations in 1900 has been deducted from the total population of the county in order to make it comparable with the total for 1890, which does not include the population of Indian reservations. The population thus deducted from the several county totals was as follows: Archuleta, 100; La Plata, 486; Montezuma, 559.]

[A minus sign (—) denotes decrease.]

COUNTY.	Land area in square miles: 1920.	POPULATION.										
		1920		1910	1900	1890	1880	1870	1860	Per cent of increase.		
		Total.	Per square mile.							1910 to 1920.	1900 to 1910.	1890 to 1900.
Colorado [1]	**103,658**	**939,629**	**9.1**	**799,024**	**539,700**	[1] **413,249**	**194,327**	[1] **39,864**	[1] **34,277**	**17.6**	**48.0**	**30.6**
Adams [1]	1,262	14,480	11.4	8,892	.....	.....	.....	.....	.....	62.3	.....	.....
Alamosa [1]	727	5,148	7.1	.....	.....	.....	.....	.....	.....	.....	.....	.....
Arapahoe [1]	842	13,766	16.3	10,263	153,017	132,135	38,644	6,829	.....	34.1	—93.3	15.8
Archuleta [1]	1,220	3,590	2.9	3,302	2,117	826	.....	.....	.....	8.7	56.0	144.2
Baca [1]	2,552	8,721	3.4	2,516	759	1,479	.....	.....	.....	246.6	231.5	—48.7
Bent [1]	1,524	9,705	6.4	5,043	3,049	1,313	1,654	592	.....	92.4	65.4	132.2
Boulder	764	31,861	41.7	30,330	21,544	14,082	9,723	1,939	.....	5.0	40.8	53.0
Chaffee [1]	1,083	7,753	7.2	7,622	7,085	6,612	6,512	.....	.....	1.7	7.6	7.2
Cheyenne [1]	1,777	3,746	2.1	3,687	501	534	.....	.....	.....	1.6	635.9	—6.2
Clear Creek	390	2,891	7.4	5,001	7,082	7,184	7,823	1,596	.....	—42.2	—29.4	—1.4
Conejos [1]	1,252	8,416	6.7	11,285	8,794	7,193	5,605	2,504	.....	—25.4	28.3	22.3
Costilla [1]	1,185	5,032	4.2	5,498	4,632	3,491	2,879	1,779	.....	—8.5	18.7	32.7
Crowley [1]	808	6,383	7.9	.....	.....	.....	.....	.....	.....	.....	.....	.....
Custer [1]	747	2,172	2.9	1,947	2,937	2,970	8,080	.....	.....	11.6	—33.7	—1.1
Delta [1]	1,201	13,668	11.4	13,688	5,487	2,534	.....	.....	.....	—0.1	149.5	116.5
Denver [1]	58	256,491	4,422.3	213,381	.....	.....	.....	.....	.....	20.2	.....	.....
Dolores [1]	1,043	1,243	1.2	642	1,134	1,498	.....	.....	.....	93.6	—43.4	—24.3
Douglas [1]	845	3,517	4.2	3,192	3,120	3,006	2,486	1,388	.....	10.2	2.3	3.8
Eagle [1]	1,620	3,385	2.1	2,985	3,008	3,725	.....	.....	.....	13.4	—0.8	—19.2
El Paso [1]	2,121	44,027	20.8	43,321	31,602	21,239	7,949	987	.....	1.6	37.1	48.8
Elbert [1]	1,857	6,980	3.8	5,331	3,101	1,856	1,708	.....	.....	30.9	71.9	67.1
Fremont [1]	1,557	17,883	11.5	18,181	15,636	9,156	4,735	1,064	.....	—1.6	16.3	70.8
Garfield [1]	3,107	9,304	3.0	10,144	5,835	4,478	.....	.....	.....	—8.3	73.8	30.3
Gilpin [1]	132	1,364	10.3	4,131	6,690	5,867	6,489	5,490	.....	—67.0	—38.3	14.0
Grand [1]	1,866	2,659	1.4	1,862	741	604	417	.....	.....	42.8	151.3	22.7
Gunnison [1]	3,179	5,590	1.8	5,897	5,331	4,359	8,235	.....	.....	—5.2	10.6	22.3
Hinsdale [1]	971	538	0.6	646	1,609	862	1,487	.....	.....	—16.7	—59.9	86.7
Huerfano	1,500	16,879	11.3	13,320	8,395	6,882	4,124	2,250	.....	26.7	58.7	22.0
Jackson [1]	1,632	1,340	0.8	1,013	.....	.....	.....	.....	.....	32.3	.....	.....
Jefferson [1]	808	14,400	17.8	14,231	9,306	8,450	6,804	2,390	.....	1.2	52.9	10.1
Kiowa [1]	1,798	3,755	2.1	2,899	701	1,243	.....	.....	.....	29.5	313.6	—43.6
Kit Carson [1]	2,159	8,915	4.1	7,483	1,580	2,472	.....	.....	.....	19.1	373.6	—36.1
La Plata [1]	1,851	11,218	6.1	10,812	7,016	5,509	1,110	.....	.....	3.8	54.1	18.5
Lake [1]	371	6,630	17.9	10,600	18,054	14,663	23,563	522	.....	—37.5	—41.3	23.1
Larimer [1]	2,629	27,872	10.6	25,270	12,168	9,712	4,802	838	.....	10.3	107.7	25.3
Las Animas [1]	4,809	38,975	8.1	33,643	21,842	17,208	8,003	4,276	.....	15.8	54.0	26.9
Lincoln [1]	2,570	8,273	3.2	5,917	926	689	.....	.....	.....	39.8	539.0	34.4
Logan [1]	1,822	18,427	10.1	9,549	3,202	3,070	.....	.....	.....	93.0	190.1	7.2
Mesa [1]	3,163	22,281	7.0	22,197	9,267	4,260	.....	.....	.....	0.4	139.5	117.5
Mineral [1]	866	779	0.9	1,230	1,913	.....	.....	.....	.....	—37.1	—35.2	.....
Moffat [1]	4,658	5,129	1.1	.....	.....	.....	.....	.....	.....	.....	.....	.....
Montezuma [1]	2,051	6,260	3.1	5,029	3,058	1,529	.....	.....	.....	24.5	64.5	63.4
Montrose [1]	2,204	11,852	5.2	10,291	4,535	3,980	.....	.....	.....	15.2	126.9	13.9
Morgan [1]	1,286	16,124	12.5	9,577	3,268	1,601	.....	.....	.....	68.4	193.1	104.1
Otero [1]	1,259	22,623	18.0	20,201	11,522	4,192	.....	.....	.....	12.0	75.3	174.9

[1] CHANGES IN BOUNDARIES, ETC.

THE STATE.—Total for 1890 includes population (1,051) of Indian reservations specially enumerated in 1890, not distributed by counties; total for 1870 includes population (510) of Greenwood County, taken to form Bent County and part of Elbert County in 1874. Population shown for 1860 is for the area organized in 1861 as Colorado territory but included in 1860 in the territories of Kansas, Nebraska, New Mexico, and Utah.

ADAMS.—Organized from part of Arapahoe in 1902 and part of Denver annexed in 1909; parts annexed to Washington and Yuma in 1903.

ALAMOSA.—Organized from parts of Conejos and Costilla in 1913.

ARAPAHOE.—Parts taken to form Adams and Denver in 1902 and parts annexed to Washington and Yuma in 1903.

ARCHULETA.—Organized from part of Conejos in 1885.

BACA.—Organized from part of Las Animas in 1889.

BENT.—Organized from part of Greenwood in 1874; parts taken to form Kiowa, Otero, Prowers, and parts of Cheyenne and Lincoln in 1889.

CHAFFEE.—Organized from part of Lake in 1879; part annexed to Fremont between 1890 and 1900.

CHEYENNE.—Organized from parts of Bent and Elbert in 1889.

CONEJOS.—Parts taken to form parts of Hinsdale, La Plata, and Rio Grande in 1874, Archuleta in 1885, and part of Alamosa in 1913.

COSTILLA.—Parts taken to form parts of Hinsdale, La Plata, and Rio Grande in 1874 and part of Alamosa in 1913.

CROWLEY.—Organized from part of Otero in 1911.

CUSTER.—Organized from part of Fremont in 1877.

DELTA.—Organized from part of Gunnison in 1883.

DENVER.—Organized from part of Arapahoe in 1902; part annexed to Adams in 1909.

DOLORES.—Organized from part of Ouray in 1881.

DOUGLAS.—Part taken to form part of Elbert in 1874.

EAGLE.—Organized from part of Summit in 1883.

EL PASO.—Part taken to form part of Teller in 1899.

ELBERT.—Organized from parts of Douglas and Greenwood in 1874; parts taken to form Kit Carson and parts of Cheyenne and Lincoln in 1889.

FREMONT.—Parts taken to form Custer in 1877 and part of Teller in 1899; part of Chaffee annexed between 1890 and 1900.

GARFIELD.—Organized from part of Summit in 1883; part taken to form Rio Blanco in 1889.

GILPIN.—Part of Jefferson annexed in 1913.

GRAND.—Organized from part of Summit in 1874; part taken to form Routt in 1877.

GUNNISON.—Organized from part of Lake in 1877; parts taken to form Pitkin in 1881 and Delta, Mesa, and Montrose in 1883.

HINSDALE.—Organized from parts of Conejos, Costilla, and Lake in 1874; part taken to form part of Mineral in 1893.

JACKSON.—Organized from part of Larimer in 1909.

JEFFERSON.—Part annexed to Park in 1908; part annexed to Gilpin in 1913.

KIOWA.—Organized from part of Bent in 1889.

KIT CARSON.—Organized from part of Elbert in 1889.

LA PLATA.—Organized from parts of Conejos, Costilla, and Lake in 1874; parts taken to form San Juan in 1876 and Montezuma in 1889.

LAKE.—Parts taken to form Gunnison in 1877, Chaffee in 1879, and parts of Hinsdale, La Plata, and Rio Grande in 1874.

LARIMER.—Part taken to form Jackson in 1909.

LAS ANIMAS.—Part taken to form Baca in 1889.

LINCOLN.—Organized from parts of Bent and Elbert in 1889.

LOGAN.—Organized from part of Weld in 1887; parts taken to form Phillips and Sedgwick in 1889.

MESA.—Organized from part of Gunnison in 1883.

MINERAL.—Organized from parts of Hinsdale, Rio Grande, and Saguache in 1893.

MOFFAT.—Organized from part of Routt in 1911.

MONTEZUMA.—Organized from part of La Plata in 1889.

MONTROSE.—Organized from part of Gunnison in 1883; part annexed to Ouray and part of Ouray annexed in 1913.

MORGAN.—Organized from part of Weld in 1889.

OTERO.—Organized from part of Bent in 1889; part taken to form Crowley in 1911.

TABLE 1.—AREA AND POPULATION OF COUNTIES: 1860 TO 1920—Continued.

[In computing the increase from 1890 to 1900 for certain counties, the population of Indian reservations in 1900 has been deducted from the total population of the county in order to make it comparable with the total for 1890, which does not include the population of Indian reservations. The population thus deducted from the several county totals was as follows: Archuleta, 100; La Plata, 486; Montezuma, 559.]

[A minus sign (—) denotes decrease.]

COUNTY.	Land area in square miles: 1920.	POPULATION.										
		1920		1910	1900	1890	1880	1870	1860	Per cent of increase.		
		Total.	Per square mile.							1910 to 1920.	1900 to 1910.	1890 to 1900.
Ouray [1]	519	2,620	5.0	3,514	4,731	6,510	*2,669			—25.4	—25.7	—27.3
Park [1]	2,242	1,977	0.9	2,492	2,998	3,548	3,970	447		—20.7	—16.9	—15.5
Phillips [1]	688	5,499	8.0	3,179	1,583	2,642				73.0	100.8	—40.1
Pitkin [1]	1,019	2,707	2.7	4,566	7,020	8,929				—40.7	—35.0	—21.4
Prowers [1]	1,630	13,845	8.5	9,520	3,766	1,969				45.4	152.8	91.3
Pueblo	2,433	57,638	23.7	52,223	34,448	31,491	7,617	2,265		10.4	51.6	9.4
Rio Blanco [1]	3,223	3,135	1.0	2,332	1,690	1,200				34.4	38.0	40.8
Rio Grande [1]	898	7,855	8.7	6,563	4,080	3,451	1,944			19.7	60.9	18.2
Routt [1]	2,309	8,948	3.9	7,561	3,661	2,369	140			18.3	106.5	54.5
Saguache [1]	3,133	4,638	1.5	4,160	3,853	3,313	1,973	304		11.5	8.0	16.3
San Juan [1]	453	1,700	3.8	3,063	2,342	1,572	1,087			—44.5	30.8	49.0
San Miguel [1]	1,288	5,281	4.1	4,700	5,379	2,909				12.4	—12.6	84.9
Sedgwick [1]	531	4,207	7.9	3,061	971	1,293				37.4	215.2	—24.9
Summit [1]	649	1,724	2.7	2,003	2,744	1,906	5,459	258		—13.9	—27.0	44.0
Teller [1]	547	6,696	12.2	14,351	29,002					—53.3	—50.5	
Washington [1]	2,521	11,208	4.4	6,002	1,241	2,301				86.7	383.6	—46.1
Weld [1]	4,022	54,059	13.4	39,177	16,808	11,736	5,646	1,636		38.0	133.1	43.2
Yuma [1]	2,367	13,897	5.9	8,499	1,729	2,596				63.5	391.6	—33.4

[1] CHANGES IN BOUNDARIES, ETC.

OURAY.—Organized from part of San Juan in 1877; parts taken to form Dolores in 1881 and San Miguel in 1883; part annexed to Montrose in 1913; parts of Montrose and San Miguel annexed in 1913 and 1917, respectively.

PARK.—Part of Jefferson annexed in 1908.

PHILLIPS.—Organized from part of Logan in 1889.

PITKIN.—Organized from part of Gunnison in 1881.

PROWERS.—Organized from part of Bent in 1889.

RIO BLANCO.—Organized from part of Garfield in 1889.

RIO GRANDE.—Organized from parts of Conejos, Costilla, and Lake in 1874; part taken to form part of Mineral in 1893.

ROUTT.—Organized from part of Grand in 1877; part taken to form Moffat in 1911.

SAGUACHE.—Part taken to form part of Mineral in 1893.

SAN JUAN.—Organized from part of La Plata in 1876; part taken to form Ouray in 1877.

SAN MIGUEL.—Organized from part of Ouray in 1883; part annexed to Ouray in 1917.

SEDGWICK.—Organized from part of Logan in 1889.

SUMMIT.—Parts taken to form Grand in 1874 and Eagle and Garfield in 1883.

TELLER.—Organized from parts of El Paso and Fremont in 1899.

WASHINGTON.—Organized from part of Weld in 1887; part taken to form Yuma in 1889; parts of Adams and Arapahoe annexed in 1903.

WELD.—Parts taken to form Logan and Washington in 1887 and Morgan in 1889.

YUMA.—Organized from part of Washington in 1889; parts of Adams and Arapahoe annexed in 1903.

TABLE 2.—POPULATION OF COUNTIES BY MINOR CIVIL DIVISIONS: 1920, 1910, AND 1900.

[Precinct means election precinct. Counties showing no comparative totals for 1910 or 1900 have been organized at some time between the censuses; counties showing totals but no comparative figures for election precincts for 1910 or 1900 have been redistricted at some time between the censuses. For other changes in boundaries, etc., between 1910 and 1920, see footnotes; for those between 1900 and 1910, see Reports of the Thirteenth Census: 1910, Vol. II, Table 1, p. 196. For population of incorporated places, see Table 3.]

MINOR CIVIL DIVISION.	1920	1910	1900
Adams County	**14,430**	*8,892	
Precinct 1, Bijou	276		
Precinct 2, Comanche	360		
Precinct 3, Box Elder	217		
Precinct 4, Watkins	244		
Precinct 5, Barr	421		
Precinct 6, First Creek	146		
Precinct 7, Southeast Brighton,[1] exclusive of part of Brighton town	182		
Precinct 8, Northwest Brighton,[1] exclusive of part of Brighton town	451		
Precinct 9, Henderson	631		
Precinct 10, Lower Platte	468		
Precinct 11, Irondale	1,201		
Precinct 12, Colfax, including part of Aurora town	1,725		
Precinct 13, Eastlake	916		
Precinct 14, Lower Clear Creek	770		
Precinct 15, Westminster, including Westminster town	728		
Precinct 16, Retreat Park	689		
Precinct 17, College	514		
Precinct 18, San Aroya	397		
Precinct 19, Badger	168		
Precinct 20, South Bijou	258		
Precinct 21, Bennett	662		
Precinct 22, Northeast Brighton,[1] exclusive of part of Brighton town	53		
Precinct 23, Brighton,[1] exclusive of part of Brighton town	238		
Brighton town,[1] in precincts 7, 8, 22, and 23	2,715		
Alamosa County [2]	**5,148**		
Precinct 1, Alamosa, comprising part of Alamosa city	672		
Precinct 2, Alamosa, comprising part of Alamosa city	890		
Precinct 3, Alamosa, comprising part of Alamosa city	711		
Precinct 4, Alamosa, comprising part of Alamosa city	898		
Precinct 5, Stanley	280		
Alamosa County—Continued.			
Precinct 6, Parma	130		
Precinct 7, Waverly	129		
Precinct 8, Star	143		
Precinct 9, Hooper, including Hooper city	386		
Precinct 10, Mosca	263		
Precinct 11, River	318		
Precinct 12, Rio Grande	197		
Precinct 13, Lake	40		
Precinct 14, Baldy	91		
Arapahoe County	**13,766**	*10,263	*153,017
Precinct 1, West Sheridan, including part of Sheridan town	1,628		
Precinct 2, East Sheridan, including part of Sheridan town	316		
Precinct 3, Glendale	580		
Precinct 4, Southeast Littleton,[3] exclusive of part of Littleton town	232		
Precinct 5, North Englewood, including part of Englewood city	1,253		
Precinct 6, Southwest Englewood, including part of Englewood city	935		
Precinct 7, Dry Creek	189		
Precinct 8, North Littleton,[3] exclusive of part of Littleton town	220		
Precinct 9, Broadway	382		
Precinct 10, Southeast Englewood, including part of Englewood city	1,289		
Precinct 11, Melvin	154		
Precinct 12, Southwest Littleton,[3] exclusive of part of Littleton town	244		
Precinct 13, Coal Creek	338		
Precinct 14, Byers	442		
Precinct 15, Deer Trail	929		
Precinct 16, Aurora, including part of Aurora town	577		
Precinct 17, Wolf Creek	483		
Precinct 18, Sullivan	235		
Precinct 19, North Englewood, including part of Englewood city	1,704		
Littleton town,[3] in precincts 4, 8, and 12	1,636		

* See headnote.

[1] ADAMS.—Brighton town not returned by precincts in 1920; total population of precincts 7, 8, 22, and 23 can not, therefore, be shown separately.

* See headnote.

[2] ALAMOSA.—Organized from parts of Conejos and Costilla Counties in 1913.

[3] ARAPAHOE.—Littleton town not returned by precincts in 1920; total population of precincts 4, 8, and 12 can not, therefore, be shown separately.

TABLE 2.—POPULATION OF COUNTIES BY MINOR CIVIL DIVISIONS: 1920, 1910, AND 1900—Continued.

[Precinct means election precinct. Counties showing no comparative totals for 1910 or 1900 have been organized at some time between the censuses; counties showing totals but no comparative figures for election precincts for 1910 or 1900 have been redistricted at some time between the censuses. For other changes in boundaries, etc., between 1910 and 1920, see footnotes; for those between 1900 and 1910, see Reports of the Thirteenth Census: 1910, Vol. II, Table 1, p. 196. For population of incorporated places, see Table 3.]

MINOR CIVIL DIVISION.	1920	1910	1900
Archuleta County	**3,590**	**3,302**	**[4] 2,117**
Precinct 1, East Pagosa Springs, including part of Pagosa Springs town	362	431	271
Precinct 2, Kearns [4]	156	.....	.....
Precinct 3, Chromo	150	173	249
Precinct 4, San Juan River	312	202	357
Precinct 5, Central Pagosa Springs, including part of Pagosa Springs town	708	732	669
Precinct 6, Piedra	331	195	92
Precinct 7, Arboles	343	308	.....
Precinct 8, Pagosa Junction [4]	274	288	.....
Precinct 9, West Pagosa Springs, including part of Pagosa Springs town	769	546	.....
Precinct 10, Edith [4]	185	367	379
Baca County	**8,721**	*** 2,516**	*** 759**
Precinct 1, Blaine	506	.....	.....
Precinct 2, Stonington	767	.....	.....
Precinct 3, Vilas	668	.....	.....
Precinct 4, Springfield, including Springfield town	1,134	.....	.....
Precinct 5, Maxey	644	.....	.....
Precinct 6, Carriso	469	.....	.....
Precinct 7, Regnier	747	.....	.....
Precinct 8, Two Buttes, including Two Buttes town	523	.....	.....
Precinct 9, Diamond Ridge	555	.....	.....
Precinct 10, Campo	713	.....	.....
Precinct 11, Clyde	592	.....	.....
Precinct 12, Joy-Coy	763	.....	.....
Precinct 13, Pleasant Valley	171	.....	.....
Precinct 14, Grand View	469	.....	.....
Bent County	**9,705**	**5,043**	***3,049**
Precinct 1, Horsecreek	246	165	.....
Precinct 2, Cooperville	1,849	393	.....
Precinct 3, Gageby	845	504	.....
Precinct 4, Caddoa	1,216	329	.....
Precinct 5, Prowers	625	326	.....
Precinct 6, Northeast	471	614	.....
Precinct 7, Melonfield	301	266	.....
Precinct 8, South Las Animas, [5] comprising part of Las Animas city	694	757	.....
Precinct 9, [5] comprising part of Las Animas city	655	744	.....
Precinct 10, [5] comprising part of Las Animas city	903	915	.....
Precinct 11 [5]	313	([5])	.....
Precinct 12 [5]	536	([5])	.....
Precinct 13 [5]	729	.....	.....
Precinct 14 [5]	822	.....	.....
Boulder County	**31,861**	***30,330**	***21,544**
Precinct 1, East Longmont	482	.....	.....
Precinct 2, Hygiene	737	.....	.....
Precinct 3, Altona	172	.....	.....
Precinct 4, Lakewood	66	.....	.....
Precinct 5, Valmont	824	.....	.....
Precinct 6, Canfield	446	.....	.....
Precinct 7, Marshall	707	.....	.....
Precinct 8, Magnolia	77	.....	.....
Precinct 9, Lafayette, including part of Lafayette town	1,168	.....	.....
Precinct 10, Ward, including Ward town	125	.....	.....
Precinct 11, Jamestown, including Jamestown town	191	.....	.....
Precinct 12, Caribou	47	.....	.....
Precinct 13, Nederland, including Nederland town	418	.....	.....
Precinct 14, Gold Hill	51	.....	.....
Precinct 15, Sunshine	21	.....	.....
Precinct 16, Sugar Loaf	80	.....	.....
Precinct 17, Salina	173	.....	.....
Precinct 18, Lyons, including Lyons town	763	.....	.....
Precinct 19, North Louisville, including part of Louisville town	1,084	.....	.....
Precinct 20, Niwot	710	.....	.....
Precinct 21, West Longmont	660	.....	.....
Precinct 22, Pleasant View	483	.....	.....
Precinct 23, Sunset	38	.....	.....
Precinct 25, Allens Park	53	.....	.....
Precinct 26, Broomfield	167	.....	.....
Precinct 27, Louisville, including part of Louisville town	1,329	.....	.....
Precinct 34, Eldora, including Eldora town	42	.....	.....
Precinct 35, Superior, including Superior town	532	.....	.....
Precinct 36, South Boulder	537	.....	.....
Boulder County—Continued.			
Precinct 37, North Boulder	601	.....	.....
Precinct 38, Lafayette, including part of Lafayette town	1,114	.....	.....
Precinct 40, Highland	545	.....	.....
Precinct 41, Burlington	471	.....	.....
Precinct 42, Rowena	47	.....	.....
Precinct 43	46	.....	.....
Boulder city	11,006	.....	.....
Longmont city [6]	5,848	.....	.....
Chaffee County	**7,753**	**[7] 7,622**	**[7] 7,085**
Precinct 1, Granite [7]	79	146	374
Precinct 2, Romley [7]	3	.....	.....
Precinct 3, Riverside	62	39	128
Precinct 4, Buena Vista, including part of Buena Vista town	489	564	572
Precinct 5, Buena Vista, [7] including part of Buena Vista town	619	720	742
Precinct 7, St. Elmo, [7] including St. Elmo town	44	85	145
Precinct 8, Nathrop	196	149	224
Precinct 9, Browns Canon	135	100	130
Precinct 10, Salida, including part of Salida city	767	894	725
Precinct 11, Salida, comprising part of Salida city	465	451	654
Precinct 12, Salida, comprising part of Salida city	355	376	899
Precinct 13, Salida, comprising part of Salida city	530	787	899
Precinct 14, Salida, including part of Salida city	763	1,122	846
Precinct 15, Poncho Springs, including Poncho Springs town	323	276	367
Precinct 16, Maysville	91	65	86
Precinct 17, Monarch	143	164	87
Precinct 18, Kortz, including part of Salida city	783	332	.....
Precinct 19, Turret	45	71	112
Precinct 20, Salida, comprising part of Salida city	854	717	.....
Precinct 21, Salida, including part of Salida city	385	269	.....
Precinct 22, Salida, comprising part of Salida city	622	243	.....
Cheyenne County	**3,746**	**3,687**	***501**
Precinct 1, Arapahoe	583	472	.....
Precinct 2, East Cheyenne Wells, including part of Cheyenne Wells town	811	667	.....
Precinct 3, West Cheyenne Wells, including part of Cheyenne Wells town	418	571	.....
Precinct 4, First View	391	456	.....
Precinct 5, Kit Carson	877	700	.....
Precinct 6, Wild Horse	422	531	.....
Precinct 7, Aroya	244	290	.....
Clear Creek County	**2,891**	**5,001**	***7,082**
Precinct 1, Silver Plume, including part of Silver Plume town	85	285	.....
Precinct 2, Silver Plume, including part of Silver Plume town	187	227	.....
Precinct 3, Georgetown, including part of Georgetown town	269	396	.....
Precinct 4, Georgetown, comprising part of Georgetown town	262	188	.....
Precinct 5, Georgetown, including part of Georgetown town	197	430	.....
Precinct 6, Empire, including Empire town	139	245	.....
Precinct 7, Lawson	59	134	.....
Precinct 8, Dumont	84	114	.....
Precinct 9, Freeland	38	62	.....
Precinct 11, Idaho Springs, including part of Idaho Springs city	223	549	.....
Precinct 12, Idaho Springs, including part of Idaho Springs city	406	629	.....
Precinct 13, Idaho Springs, including part of Idaho Springs city	325	511	.....
Precinct 14, Idaho Springs, including part of Idaho Springs city	232	478	.....
Precinct 15, Idaho Springs, including part of Idaho Springs city	262	588	.....
Precinct 16, Alice	24	85	.....
Precinct 17, Brookvale	99	80	.....

* See headnote.

[4] ARCHULETA.—County total for 1900 includes population (100) of part of Southern Ute Indian Reservation, opened for settlement in 1899. Precinct 2, Kearns, organized from part of precinct 8 and number of old precinct 2 changed to 10, since 1910.

[5] BENT.—Part of precinct 8 taken to form precinct 13, and parts of precincts 8, 9, and 10 taken to form precinct 14, since 1910. Precincts 11 and 12 not returned separately in 1910.

* See headnote.

[6] BOULDER.—North Longmont town (population 260 in 1910) annexed to Longmont city and Longmont city made independent since 1910.

[7] CHAFFEE.—County totals include population (29 in 1910) of old precinct 2, annexed to precinct 1, and population (23 in 1910; 95 in 1900) of precinct 6, annexed to precinct 5, since 1910. Precinct 2, Romley, organized from part of precinct 7 since 1910.

TABLE 2.—POPULATION OF COUNTIES BY MINOR CIVIL DIVISIONS: 1920, 1910, AND 1900—Continued.

[Precinct means election precinct. Counties showing no comparative totals for 1910 or 1900 have been organized at some time between the censuses; counties showing totals but no comparative figures for election precincts for 1910 or 1900 have been redistricted at some time between the censuses. For other changes in boundaries, etc., between 1910 and 1920, see footnotes; for those between 1900 and 1910, see Reports of the Thirteenth Census: 1910, Vol. II, Table 1, p. 196. For population of incorporated places, see Table 3.]

MINOR CIVIL DIVISION.	1920	1910	1900
Conejos County [8]	**8,416**	[8] 11,285	[8] 8,794
Precinct 1, Guadalupe	408	562	498
Precinct 2, La Isla	402	533	538
Precinct 3, San Rafael, including San Rafael town	916	888	1,367
Precinct 4, Los Pinos	511	470	600
Precinct 5, Cenicero	345	316	238
Precinct 6, Capulin [8]	469	953	1,050
Precinct 7, Los Souces	348	280	243
Precinct 8, La Jara,[8] including La Jara town	1,099	853	455
Precinct 9, Sanford,[8] including Sanford town	753	849	766
Precinct 10, Manassa,[8] including Manassa town	1,114	1,145	841
Precinct 11, Antonito, including Antonito town	988	722	360
Precinct 12, Romeo [8]	269	.....	.....
Precinct 13, Logan [8]	218	292	274
Precinct 14, Hot Creek [8]	463	.....	.....
Precinct 15, Osier	113	65	199
Costilla County [9]	**5,032**	*5,498	*4,632
Precinct 1, San Luis	809	.....	.....
Precinct 2, San Pedro	685	.....	.....
Precinct 3, Chama	648	.....	.....
Precinct 4, San Francisco	351	.....	.....
Precinct 5, Garcia	303	.....	.....
Precinct 6, San Acacio	256	.....	.....
Precinct 7, Fort Garland	540	.....	.....
Precinct 8, Mesita	265	.....	.....
Precinct 9, Blanca, including Blanca town	447	.....	.....
Precinct 10, New San Acacio	226	.....	.....
Precinct 11, Russell	178	.....	.....
Precinct 12, Jaroso	324	.....	.....
Crowley County [10]	**6,383**	.....	.....
Precinct 1, including Olney Springs town	1,046	.....	.....
Precinct 2, including part of Ordway town	1,257	.....	.....
Precinct 3, including part of Ordway town	906	.....	.....
Precinct 4, including Sugar City town	1,381	.....	.....
Precinct 5	246	.....	.....
Precinct 6	210	.....	.....
Precinct 7	382	.....	.....
Precinct 8, including Crowley town	955	.....	.....
Custer County	**2,172**	**1,947**	[11] 2,937
Precinct 1, Greenwood	265	245	333
Precinct 4, Rosita, including Rosita town	277	237	528
Precinct 5, Silver Cliff, including Silver Cliff town	308	270	264
Precinct 7, Texas Creek	120	123	142
Precinct 8, Ula	244	260	264
Precinct 9, Colfax	300	270	348
Precinct 10, Ilse	194	182	297
Precinct 11, Fairview	57	70	76
Precinct 12, Westcliffe, including Westcliffe town	407	290	326
Delta County	**13,668**	*13,688	*5,487
Precinct 1, Delta, comprising part of Delta city	1,267	.....	.....
Precinct 2, Hotchkiss, including part of Hotchkiss town	969	.....	.....
Precinct 3, Crawford, including Crawford town	689	.....	.....
Precinct 4, Eckert, including part of Orchard city	772	.....	.....
Precinct 5, Paonia,[12] exclusive of part of Paonia town	258	.....	.....
Precinct 6, Delta, comprising part of Delta city	1,356	.....	.....
Precinct 7, Cedaredge, including part of Cedaredge town	712	.....	.....
Precinct 8, Read and Peach Valley	552	.....	.....
Precinct 9, North Delta	688	.....	.....
Precinct 10, Midway	408	.....	.....
Precinct 11, Paonia,[12] exclusive of part of Paonia town	403	.....	.....
Precinct 12, Payne and Payne Mesa	183	.....	.....
Precinct 13, Garnet Mesa	924	.....	.....
Precinct 14, including part of Hotchkiss town	476	.....	.....
Precinct 15, Paonia,[12] exclusive of part of Paonia town	277	.....	.....
Precinct 16, Cedaredge, including part of Cedaredge town	801	.....	.....
Precinct 17	317	.....	.....
Precinct 18, California Mesa	703	.....	.....
Precinct 19, Austin, including part of Orchard city	553	.....	.....
Precinct 20, Zazear and Rogers Mesa	435	.....	.....
Paonia town,[12] in precincts 5, 11, and 15	925	.....	.....

MINOR CIVIL DIVISION.	1920	1910	1900
Denver County	**256,491**	**213,381**	.....
Denver city, coextensive with Denver County	256,491	213,381	133,859
Dolores County	**1,243**	**642**	[13] 1,134
Precinct 1, Rico, including Rico town	333	397	414
Precinct 2, Dunton	71	133	141
Precinct 3, Lavender [13]	77	112	123
Precinct 4, Dove Creek [13]	542	.....	.....
Precinct 5, Cahone [13]	220	.....	.....
Douglas County	**3,517**	**3,192**	**3,120**
Precinct 1, Pinegrove	414	275	253
Precinct 2, Platte [14]	315	575	344
Precinct 3, Sedalia [14]	365	503	455
Precinct 4, East Castle Rock, including part of Castle Rock town	313	292	284
Precinct 5, Glen Grove	115	143	189
Precinct 6, Greenland	128	117	143
Precinct 7, West Castle Rock, including part of Castle Rock town	372	307	276
Precinct 8, Franktown	257	265	301
Precinct 9, Case	132	122	119
Precinct 10, Spring Valley	204	193	226
Precinct 11, Sugar Creek	36	59	97
Precinct 12, Bergen Park	29	53	173
Precinct 13, Hilltop	99	87	86
Precinct 14, Larkspur	215	201	182
Precinct 15, Kelley [14]	523	.....	.....
Eagle County	**3,385**	[15] 2,985	[15] 3,008
Precinct 1, Mitchell	55	97	68
Precinct 3, Red Cliff, including Red Cliff town	413	401	305
Precinct 5, Gillman	211	158	222
Precinct 6, Minturn, including Minturn town	624	483	428
Precinct 7, Lakes	216	151	169
Precinct 8, Wolcott	119	128	130
Precinct 9, Eagle, including Eagle town	596	398	271
Precinct 10, Gypsum,[15] including Gypsum town	470	407	413
Precinct 11, Sloss	36	31	.....
Precinct 12, Basalt, including Basalt town	352	384	565
Precinct 13, Ruedi	29	61	100
Precinct 14, Burns Hole	107	87	67
Precinct 15, Sheephorn	77	46	99
Precinct 16, Fulford	9	13	71
Precinct 17, McCoy	71	85	.....
El Paso County	**44,027**	*43,321	*31,602
Precincts 1 to 41, coextensive with Colorado Springs city [16]	30,105	.....	.....
Precinct 42, including Palmer Lake town	166	.....	.....
Precinct 43, including Monument town	499	.....	.....
Precinct 44	180	.....	.....
Precinct 45	182	.....	.....
Precinct 46	356	.....	.....
Precinct 47	1,174	.....	.....
Precinct 48	692	.....	.....
Precinct 49	494	.....	.....
Precinct 50	290	.....	.....
Precinct 51	282	.....	.....
Precinct 52	306	.....	.....
Precinct 53	88	.....	.....
Precinct 54, including Green Mountain Falls town	146	.....	.....
Precinct 55,[16] exclusive of part of Manitou town	14	.....	.....
Precinct 56,[16] exclusive of part of Manitou town	9	.....	.....
Precinct 57	245	.....	.....
Precinct 58	171	.....	.....
Precinct 59	624	.....	.....
Precinct 60	323	.....	.....
Precinct 61	326	.....	.....
Precinct 62	651	.....	.....
Precinct 63	769	.....	.....
Precinct 64	600	.....	.....
Precinct 65	696	.....	.....
Precinct 66	220	.....	.....
Precinct 67, including Fountain town	1,021	.....	.....
Precinct 68	439	.....	.....
Precinct 69	534	.....	.....
Precinct 70	653	.....	.....
Precinct 71	124	.....	.....
Precinct 72	323	.....	.....
Precinct 73	171	.....	.....
Precinct 74	115	.....	.....
Manitou town,[16] in precincts 55 and 56	1,129	.....	.....

* See headnote.

[8] CONEJOS.—County totals include population (3,357 in 1910; 1,365 in 1900) of old precincts 9 and 12, taken to form part of Alamosa County in 1913. Other changes since 1910: Parts of precincts 6, 8, and 10 taken to form precinct 12, Romeo; part of precinct 6 taken to form precinct 14, Hot Creek; old precinct 14 changed to 9; and old precinct 16 changed to 13.

[9] COSTILLA.—Part taken to form part of Alamosa County in 1913.

[10] CROWLEY.—Organized from part of Otero County in 1911.

[11] CUSTER.—County total for 1900 includes population (359) of precinct 6, annexed to precinct 5 between 1900 and 1910.

[12] DELTA.—Paonia town not returned by precincts in 1920; total population of precincts 5, 11, and 15 can not, therefore, be shown separately.

[13] DOLORES.—County total for 1900 includes population (456) of old precinct 2, annexed to precinct 1 between 1900 and 1910; part of precinct 3 taken to form precinct 4, and part of precinct 4 taken to form precinct 5, since 1910.

[14] DOUGLAS.—Parts of precincts 2 and 3 taken to form precinct 15, Kelley, since 1910.

[15] EAGLE.—County total for 1910 includes population (55) of precinct 18, annexed to precinct 10 since 1910; county total for 1900 includes population (100) of precinct 4, annexed to precinct 5 between 1900 and 1910.

[16] EL PASO.—Colorado City and Colorado Springs city consolidated and made coextensive with precincts 1 to 41 since 1910. Manitou town not returned by precincts in 1920; total population of precincts 55 and 56 can not, therefore, be shown separately.

TABLE 2.—POPULATION OF COUNTIES BY MINOR CIVIL DIVISIONS: 1920, 1910, AND 1900—Continued.

[Precinct means election precinct. Counties showing no comparative totals for 1910 or 1900 have been organized at some time between the censuses; counties showing totals but no comparative figures for election precincts for 1910 or 1900 have been redistricted at some time between the censuses. For other changes in boundaries, etc., between 1910 and 1920, see footnotes; for those between 1900 and 1910, see Reports of the Thirteenth Census: 1910, Vol. II, Table 1, p. 196. For population of incorporated places, see Table 3.]

MINOR CIVIL DIVISION.	1920	1910	1900
Elbert County	6,980	[17] 5,331	3,101
Precinct 1, Elizabeth, including Elizabeth town	529	485	487
Precinct 2, Lower Running Creek	251	221	283
Precinct 3, Kiowa,[17] including Kiowa town	702	759	673
Precinct 4, Elbert	801	691	778
Precinct 5, River Bend	425	216	81
Precinct 6, Mattison	950	553	80
Precinct 7, Gair (or Bland)[17]	241	295	253
Precinct 8, Fondis[17]	348	355	466
Precinct 9, Kutch	433	469	.....
Precinct 10, Agate[17]	299	212	.....
Precinct 11, Simla,[17] including Simla town	541	.....	.....
Precinct 12, Holt	564	623	.....
Precinct 13, Horseshoe[17]	299	.....	.....
Precinct 14, Pine View[17]	199	.....	.....
Precinct 15, Snell[17]	398	.....	.....
Fremont County	17,883	*18,181	*15,636
Precinct 1, Canon City, including part of Canon City	1,162	.....	.....
Precinct 2, Canon City, comprising part of Canon City	605	.....	.....
Precinct 3, Canon City, comprising part of Canon City	540	.....	.....
Precinct 4, Canon City, comprising part of Canon City	752	.....	.....
Precinct 5, Canon City, comprising part of Canon City	611	.....	.....
Precinct 6, Canon City, including part of Canon City	1,081	.....	.....
Precinct 7, Florence, including part of Florence city	923	.....	.....
Precinct 8, Florence, including part of Florence city	748	.....	.....
Precinct 9, Florence, including part of Florence city	1,365	.....	.....
Precinct 10, Penrose	594	.....	.....
Precinct 11, Coal Creek, including Coal Creek town	731	.....	.....
Precinct 12, Currant Creek	56	.....	.....
Precinct 13, Hillside	166	.....	.....
Precinct 14, Coaldale	160	.....	.....
Precinct 15, Hardscrabble	117	.....	.....
Precinct 16, Eldred	124	.....	.....
Precinct 17, Parkdale	87	.....	.....
Precinct 18, Cotopaxi	252	.....	.....
Precinct 19, Concrete	271	.....	.....
Precinct 20, South Canon, including Prospect Heights town and part of South Canon city	800	.....	.....
Precinct 21, South Canon, including part of South Canon city	844	.....	.....
Precinct 22, South Canon, including part of South Canon city	816	.....	.....
Precinct 23, Howard	479	.....	.....
Precinct 24, Williamsburg, coextensive with Williamsburg town	402	.....	.....
Precinct 25, Rockvale, including Rockvale town	1,375	.....	.....
Precinct 26, Cottonwood	111	.....	.....
Precinct 27, Upper Beaver	76	.....	.....
Precinct 28, Brookside, including Brookside town	446	.....	.....
Precinct 29, Oak Creek	27	.....	.....
Precinct 30, Chandler	352	.....	.....
Precinct 31, Park Center	170	.....	.....
Precinct 32, Brewster	162	.....	.....
Precinct 33, Fruitmere, including East Canon town	797	.....	.....
Precinct 36, Portland, including Portland town	495	.....	.....
Precinct 37, Radiant	186	.....	.....
Garfield County	9,304	10,144	*5,835
Precinct 1, South Carbondale, including part of Carbondale town	333	317	.....
Precinct 2, North Carbondale, including part of Carbondale town	455	509	.....
Precinct 3, Cattle Creek	61	94	.....
Precinct 4, Cardiff	97	462	.....
Precinct 5, South Glenwood,[18] including part of Glenwood Springs city	866	748	.....
Precinct 6, East Glenwood,[18] including part of Glenwood Springs city	729	740	.....
Precinct 7, West Glenwood,[18] including part of Glenwood Springs city	616	613	.....
Precinct 8, North Glenwood,[18] including part of Glenwood Springs city	329	393	.....
Precinct 9, East New Castle, including part of New Castle town	551	692	.....

*See headnote.

[17] ELBERT.—County total for 1910 includes population (422) of old precinct 11 taken to form new precinct 11 and part of precinct 15 since 1910. Other changes since 1910: Precinct 13 organized from parts of 3 and 7; 14 from parts of 7, 10, and 13; and 15 from parts of 8 and old precinct 11.

[18] GARFIELD.—South, East, West, and North Glenwood precincts returned as Glenwood Springs and precinct 22 returned with precinct 17 in 1910. Other changes since 1910: Part of precinct 8 taken to form precinct 25, Riland; part of precinct 12 taken to form precinct 23, Silt; and part of precinct 18 taken to form precinct 24, Atchee.

MINOR CIVIL DIVISION.	1920	1910	1900
Garfield County—Continued.			
Precinct 10, West New Castle, including part of New Castle town	420	566	.....
Precinct 11, Divide	519	511	.....
Precinct 12, Antlers[18]	397	570	.....
Precinct 13, Austin	108	202	.....
Precinct 14, North Rifle, including part of Rifle town	527	456	.....
Precinct 15, South Rifle, including part of Rifle town	531	641	.....
Precinct 16, Cache Creek	388	290	.....
Precinct 17, Grand Valley,[18] including part of Grand Valley town	631	848	.....
Precinct 18, Roan Creek[18]	297	377	.....
Precinct 19, Sunlight	124	232	.....
Precinct 20, Canon Creek	96	419	.....
Precinct 21, West Rifle, including part of Rifle town	435	464	.....
Precinct 22, East Grand Valley,[18] including part of Grand Valley town	234	([18])	.....
Precinct 23, Silt,[18] including Silt town	544	.....	.....
Precinct 24, Atchee[18]	144	.....	.....
Precinct 25, Riland[18]	72	.....	.....
Gilpin County[19]	1,364	*4,131	*6,690
Precinct 1, comprising part of Central City town	194	.....	.....
Precinct 2, comprising part of Central City town	250	.....	.....
Precinct 3, comprising part of Central City town	108	.....	.....
Precinct 4, Nevadaville, coextensive with Nevadaville town	51	.....	.....
Precinct 5, Russell Gulch	153	.....	.....
Precinct 6, Black Hawk, including Black Hawk city	374	.....	.....
Precinct 7, Rollinsville	102	.....	.....
Precinct 8, Apex	49	.....	.....
Precinct 9, Tolland	83	.....	.....
Grand County	2,659	*1,862	*741
Precinct 1, Grand Lake	97	.....	.....
Precinct 2, Granby, including Granby town	187	.....	.....
Precinct 3, Hot Sulphur Springs, including Hot Sulphur Springs town	209	.....	.....
Precinct 4, Kremmling, including Kremmling town	649	.....	.....
Precinct 5, Radium	81	.....	.....
Precinct 6, Fraser, including Arrow town	597	.....	.....
Precinct 7, Tabernash	635	.....	.....
Precinct 8, Williams Fork	204	.....	.....
Gunnison County	5,590	*5,897	*5,331
Precinct 1, Gunnison,[20] exclusive of part of Gunnison town	157	.....	.....
Precinct 2, Doyle	122	.....	.....
Precinct 3, Kezar	115	.....	.....
Precinct 4, Crested Butte, including part of Crested Butte town	757	.....	.....
Precinct 5, West Gunnison,[20] exclusive of part of Gunnison town	258	.....	.....
Precinct 6, South Gunnison,[20] exclusive of part of Gunnison town	30	.....	.....
Precinct 7, Pitkin, including Pitkin town	241	.....	.....
Precinct 8, Anthracite	82	.....	.....
Precinct 9, Tincup	9	.....	.....
Precinct 10, Irwin	9	.....	.....
Precinct 11, Ohio City, including Ohio City town	125	.....	.....
Precinct 12, Baldwin	238	.....	.....
Precinct 13, Whitepine	89	.....	.....
Precinct 15, Sapinero	103	.....	.....
Precinct 16, Cimarron	57	.....	.....
Precinct 17, Powderhorn	68	.....	.....
Precinct 18, Howeville	122	.....	.....
Precinct 20, Parlin	90	.....	.....
Precinct 21, Vulcan	2	.....	.....
Precinct 23, including part of Crested Butte town	504	.....	.....
Precinct 24, Marble, including Marble town	85	.....	.....
Precinct 25, Spencer	62	.....	.....
Precinct 27, Somerset	874	.....	.....
Precinct 29, Allen	62	.....	.....
Gunnison town,[20] in precincts 1, 5, and 6	1,329	.....	.....
Hinsdale County	538	*646	*1,609
Precinct 1, Lake City, including Lake City town	444	.....	.....
Precinct 5, Cathedral	18	.....	.....
Precinct 6, Hermit	21	.....	.....
Precinct 7, Toners	55	.....	.....

*See headnote.

[19] GILPIN.—Part of Jefferson County annexed in 1913.

[20] GUNNISON.—Gunnison town not returned by precincts in 1920; total population of precincts 1, 5, and 6 can not, therefore, be shown separately.

TABLE 2.—POPULATION OF COUNTIES BY MINOR CIVIL DIVISIONS: 1920, 1910, AND 1900—Continued.

[Precinct means election precinct. Counties showing no comparative totals for 1910 or 1900 have been organized at some time between the censuses; counties showing totals but no comparative figures for election precincts for 1910 or 1900 have been redistricted at some time between the censuses. For other changes in boundaries, etc., between 1910 and 1920, see footnotes; for those between 1900 and 1910, see Reports of the Thirteenth Census: 1910, Vol. II, Table 1, p. 196. For population of incorporated places, see Table 3.]

MINOR CIVIL DIVISION.	1920	1910	1900
Huerfano County	**16,879**	***13,320**	***8,395**
Precinct 1, Gardner	496	.....	.....
Precinct 2, Badito	573	.....	.....
Precinct 3, St. Mary	233	.....	.....
Precinct 4, Butte Valley	241	.....	.....
Precinct 5, La Veta, including part of La Veta town	533	.....	.....
Precinct 6, Court House, comprising part of Walsenburg town	1,792	.....	.....
Precinct 7, Santa Clara	243	.....	.....
Precinct 8, Cucharas	345	.....	.....
Precinct 9, Apache	213	.....	.....
Precinct 10, North Veta	266	.....	.....
Precinct 12, Crestones	730	.....	.....
Precinct 13, Birmingham	297	.....	.....
Precinct 14, Nigger Head	316	.....	.....
Precinct 15, Ravenwood	232	.....	.....
Precinct 16, Capitol Hill, including part of Walsenburg town	544	.....	.....
Precinct 17, Pictou	1,043	.....	.....
Precinct 18, Walsen	698	.....	.....
Precinct 19, Bear Creek	135	.....	.....
Precinct 20, Oakview	581	.....	.....
Precinct 22, Rouse	1,084	.....	.....
Precinct 24, Chico	231	.....	.....
Precinct 25, Laguna	154	.....	.....
Precinct 27, Cameron	545	.....	.....
Precinct 29, Rocky Mountain	486	.....	.....
Precinct 30, Tioga	861	.....	.....
Precinct 31, Valdez	210	.....	.....
Precinct 32, Ideal	493	.....	.....
Precinct 33, Rattlesnake Buttes	251	.....	.....
Precinct 35, Spanish Peaks, including part of La Veta town	623	.....	.....
Precinct 36, Walsenburg, including part of Walsenburg town	1,007	.....	.....
Precinct 38, Walsenburg, including part of Walsenburg town	822	.....	.....
Precinct 43, Chavez	197	.....	.....
Precinct 44, Alliance	183	.....	.....
Precinct 46, Sandy	221	.....	.....
Jackson County	**1,340**	**1,013**	.....
Precinct 1, Pearl [21]	25	35	.....
Precinct 2, Higho [21]	93	95	.....
Precinct 3, Hebron [21]	377	252	.....
Precinct 4, Rand [21]	115	87	.....
Precinct 5, Walden,[21] including Walden town	574	420	.....
Precinct 6, Cowdrey [21]	156	124	.....
Jefferson County [22]	**14,400**	**14,231**	**[22] 9,306**
Precinct 1, Grant	594	504	312
Precinct 2, Vasquez	717	715	555
Precinct 3, Montana	632	558	602
Precinct 4, Morrison, including Morrison town	423	491	428
Precinct 5, Platte	221	189	225
Precinct 6, Junction	280	237	272
Precinct 7, Bergen	147	182	212
Precinct 8, Bradford	130	145	189
Precinct 9, Golden No. 1, including part of Golden city	643	760	624
Precinct 10, Golden No. 2, including part of Golden city	1,157	1,088	788
Precinct 11, Golden No. 3, including part of Golden city	522	543	671
Precinct 12, Golden No. 4, including part of Golden city	481	774	728
Precinct 13, Ralston	237	554	149
Precinct 14, Guy	153	140	118
Precinct 15, Coal Creek	106	138	115
Precinct 16, Maple Grove	341	238	.....
Precinct 17, Pine	268	337	343
Precinct 18, Evergreen	409	244	355
Precinct 19, Semper	363	396	277
Precinct 20, Lakewood [22]	683	944	462
Precinct 21, East Arvada, including part of Arvada town	1,172	951	755
Precinct 22, Manhattan,[22] including part of Edgewater town	842	1,257	311
Precinct 23, Berkeley,[22] comprising Lakeside and Mountain View towns	408	1,292	613
Precinct 24, Lamb	79	83	84
Precinct 25, West Arvada, including part of Arvada town	1,089	1,035	.....
Precinct 26, Fairmont	431	436	.....
Precinct 27, Wheat Ridge [22]	846	.....	.....
Precinct 28,[22] comprising part of Edgewater town	464	.....	.....
Precinct 29 [22]	562	.....	.....

*See headnote.

[21] JACKSON.—Changes in precinct numbers since 1910: 31 to 1; 24 to 2; 25 to 3; 21 to 4; 22 to 5; and 23 to 6.

[22] JEFFERSON.—Part annexed to Gilpin County in 1913. County total for 1900 includes population (49) of old precinct 16, annexed to precinct 14, and population (69) of old precinct 25, part annexed to precinct 17 and part to Park County, between 1900 and 1910. Changes since 1910: Part of precinct 20 taken to form precinct 29; part of precinct 22 taken to form precinct 28; and part of precinct 23 taken to form precinct 27, Wheat Ridge.

MINOR CIVIL DIVISION.	1920	1910	1900
Kiowa County	**3,755**	***2,899**	***701**
Precinct 1, Towner	350	.....	.....
Precinct 2, Stewart	201	.....	.....
Precinct 3, Sheridan Lake	232	.....	.....
Precinct 4, Brandon	346	.....	.....
Precinct 5, Chivington	510	.....	.....
Precinct 6, Eads, including Eads town	973	.....	.....
Precinct 7, Galatea	389	.....	.....
Precinct 8, Haswell	376	.....	.....
Precinct 9, Arlington	378	.....	.....
Kit Carson County	**8,915**	***7,483**	***1,580**
Precinct 1	364	.....	.....
Precinct 2	589	.....	.....
Precinct 3	575	.....	.....
Precinct 4	502	.....	.....
Precinct 5	333	.....	.....
Precinct 6, Flagler, including Flagler town	991	.....	.....
Precinct 7, Seibert, including Seibert town	737	.....	.....
Precinct 8, Vona, including Vona town	685	.....	.....
Precinct 9, Stratton, including Stratton town	1,167	.....	.....
Precinct 10, Bethune	346	.....	.....
Precinct 11, Burlington, including Burlington town	1,340	.....	.....
Precinct 12	239	.....	.....
Precinct 13	200	.....	.....
Precinct 14	187	.....	.....
Precinct 15	300	.....	.....
Precinct 16	247	.....	.....
Precinct 17	113	.....	.....
La Plata County	**11,218**	**[23] 10,812**	**[23] 7,016**
Precinct 1, including part of Durango city	995	1,037	606
Precinct 2, Upper Florida	73	131	231
Precinct 3, Hermosa	264	313	282
Precinct 4, Lower Florida	282	310	285
Precinct 5, Animas, including Animas town	398	488	345
Precinct 6, Los Pinos,[23] including Bayfield town	761	592	511
Precinct 7, Dix	92	140	90
Precinct 8, Rockwood	97	144	198
Precinct 9,[23] including part of Durango city	758	931	348
Precinct 10, Sunnyside [23]	400	571	.....
Precinct 11, Hesperus	407	350	538
Precinct 12, comprising part of Durango city	297	326	660
Precinct 13, including part of Durango city	473	592	294
Precinct 14, including part of Durango city	743	937	609
Precinct 15, including part of Durango city	533	619	397
Precinct 17, comprising part of Durango city	750	653	498
Precinct 18, La Plata	12	122	52
Precinct 19, Columbus	165	272	149
Precinct 20, Kline [23]	581	740	.....
Precinct 21, Ignacio,[23] including Ignacio town	1,324	1,038	.....
Precinct 22, Tiffany	440	271	.....
Precinct 23, Perins	137	80	.....
Precinct 24, Oxford [23]	237	.....	.....
Precinct 25, Falfa [23]	286	.....	.....
Precinct 26, Red Mesa [23]	713	.....	.....
Lake County	**6,630**	***10,600**	***18,054**
Precincts 1 to 9, coextensive with Leadville city	4,959	.....	.....
Precinct 10	217	.....	.....
Precinct 11	341	.....	.....
Precinct 12	183	.....	.....
Precinct 13	146	.....	.....
Precinct 14	40	.....	.....
Precinct 15	525	.....	.....
Precinct 16	88	.....	.....
Precinct 17	131	.....	.....
Larimer County	**27,872**	***25,270**	***12,168**
Precinct 1, Bellevue	366	.....	.....
Precinct 2, Virginia Dale	98	.....	.....
Precinct 3, St. Cloud	82	.....	.....
Precinct 4, Laramie River	86	.....	.....
Precinct 5, Livermore	324	.....	.....
Precinct 6, Home	123	.....	.....
Precinct 7, Laporte	621	.....	.....
Precincts 8 to 16, coextensive with Fort Collins city	8,755	.....	.....
Precinct 17, Northwest Fort Collins	344	.....	.....
Precinct 18, Riverside	462	.....	.....
Precinct 19, Plummer	1,052	.....	.....
Precinct 20, East Timnath	401	.....	.....
Precinct 21, West Timnath	473	.....	.....
Precinct 22, Northeast Loveland, comprising part of Loveland city	1,297	.....	.....

* See headnote.

[23] LA PLATA.—County totals include population (155 in 1910; 437 in 1900) of precinct 16, annexed to precinct 9 since 1910; county total for 1900 also includes population (486) of part of Southern Ute Indian Reservation, opened for settlement in 1899. Other changes since 1910: Part of precinct 21 annexed to precinct 6; part of precinct 10 taken to form precinct 25, Falfa; part of precinct 20 taken to form precinct 26, Red Mesa; and part of precinct 21 taken to form precinct 24, Oxford.

TABLE 2.—POPULATION OF COUNTIES BY MINOR CIVIL DIVISIONS: 1920, 1910, AND 1900—Continued.

[Precinct means election precinct. Counties showing no comparative totals for 1910 or 1900 have been organized at some time between the censuses; counties showing totals but no comparative figures for election precincts for 1910 or 1900 have been redistricted at some time between the censuses. For other changes in boundaries, etc., between 1910 and 1920, see footnotes; for those between 1900 and 1910, see Reports of the Thirteenth Census: 1910, Vol. II, Table 1, p. 196. For population of incorporated places, see Table 3.]

MINOR CIVIL DIVISION.	1920	1910	1900
Larimer County—Continued.			
Precinct 23, Northwest Loveland, comprising part of Loveland city	288		
Precinct 24, East Loveland, comprising part of Loveland city	1,030		
Precinct 25, West Loveland, comprising part of Loveland city	807		
Precinct 26, Southeast Loveland, including part of Loveland city	736		
Precinct 27, South Loveland, comprising part of Loveland city	724		
Precinct 28, Southwest Loveland, including part of Loveland city	652		
Precinct 29, Southeast Loveland	1,652		
Precinct 30, Northeast Loveland	494		
Precinct 31, Northwest Loveland	832		
Precinct 32, Stout	73		
Precinct 33, Masonville	180		
Precinct 34, Buckhorn	425		
Precinct 35, North Berthoud, including part of Berthoud town	1,006		
Precinct 36, South Berthoud, including part of Berthoud town	805		
Precinct 37, Estes Park	539		
Precinct 38, Stratton Park	170		
Precinct 39, Bristol Miner	321		
Precinct 40, Waverly	347		
Precinct 41, North Wellington, including part of Wellington town	636		
Precinct 42, South Wellington, including part of Wellington town	613		
Precinct 43, North Fossil Creek	736		
Precinct 44, South Fossil Creek	190		
Precinct 45, Pinewood	72		
Precinct 46, Drake	51		
Las Animas County	38,975	*33,643	*21,842
Precinct 1, Tollerburg	538		
Precinct 2, Stonewall	124		
Precinct 3, Tercio	391		
Precinct 4, Valdez	834		
Precinct 5, Vigil	300		
Precinct 6, Weston	748		
Precinct 7, Jarosa	430		
Precinct 8, Trujillo Creek	386		
Precinct 9, Aguilar, including Aguilar city	1,571		
Precinct 10, Rugby	394		
Precinct 11, Delagua, including Delagua town	1,057		
Precinct 12, Cokedale	987		
Precinct 13, Primero	730		
Precinct 14, Segundo	952		
Precinct 15, Madrid	287		
Precinct 16, Hicks	279		
Precinct 17, South Starkville	631		
Precinct 18, North Starkville	672		
Precinct 19, Jansen	434		
Precinct 20, Sopris	1,299		
Precinct 21, Forbes	374		
Precinct 22, Bowen	262		
Precinct 23, Thatcher	470		
Precinct 24, Tabasco	1,746		
Precinct 25, Hastings, including Hastings town	715		
Precinct 26, Hartville	359		
Precinct 27, Lower Apishapa	208		
Precinct 28, Chicosa	182		
Precinct 29, El Moro	318		
Precinct 30, Garcia	346		
Precinct 31, Brodhead	597		
Precinct 32, Gray Creek, including Gray Creek town	235		
Precinct 33, Barela	390		
Precinct 34, Boncarbo	407		
Precinct 35, Hoehne	832		
Precinct 36, Alfalfa	143		
Precinct 37, Modie	758		
Precinct 38, Trinchera	761		
Precinct 39, comprising ward 1 of Trinidad city	1,361		
Precinct 40, comprising part of ward 2 of Trinidad city	860		
Precinct 41, comprising part of ward 2 of Trinidad city	465		
Precinct 42, comprising part of ward 3 of Trinidad city	1,270		
Precinct 43, comprising part of ward 3 of Trinidad city	1,215		
Precinct 44, comprising part of ward 4 of Trinidad city	1,387		
Precinct 45, comprising part of ward 4 of Trinidad city	1,265		
Precinct 46, comprising part of ward 5 of Trinidad city	750		
Precinct 47, comprising part of ward 3 of Trinidad city	1,069		
Precinct 49, Morley	909		
Precinct 50, Troy	537		
Precinct 51, comprising part of ward 5 of Trinidad city	1,264		
Precinct 52, Colofiats	1,191		
Las Animas County—Continued.			
Precinct 53, Chaquoqua	470		
Precinct 54, Plum Valley	929		
Precinct 55, Walker	1,055		
Precinct 56, Little Johnny	403		
Precinct 57, Engle	129		
Precinct 58, Apache	143		
Precinct 59, San Miguel	147		
Lincoln County	8,273	*5,917	*926
Precinct 1, Arickaree	444		
Precinct 2, Walks Camp	431		
Precinct 3, Limon, coextensive with Limon town	1,047		
Precinct 4, Genoa	418		
Precinct 5, Bovina	343		
Precinct 6, Arriba, including Arriba town	694		
Precinct 7, coextensive with Hugo town	838		
Precinct 8, Boyero	255		
Precinct 9, Pattonsburg	132		
Precinct 10, Rush Creek	220		
Precinct 11, Cox	186		
Precinct 12, Adobe	257		
Precinct 13, McCollin	158		
Precinct 14, Girard	49		
Precinct 15, Hugo Suburban	475		
Precinct 16, Limon	225		
Precinct 17	136		
Precinct 18, Clifford	132		
Precinct 19, Lincoln Valley	398		
Precinct 20	321		
Precinct 21, Forder	386		
Precinct 22, Cowans	728		
Logan County	18,427	9,549	[24] 3,292
Precinct 1, Atwood	790	532	404
Precinct 2, Kenesaw [24]	327	157	49
Precinct 3, Iliff,[24] including Iliff town	548	799	297
Precinct 4, Crook,[24] including Crook town	810	353	154
Precinct 5, Fleming,[24] including Fleming town	1,201	301	161
Precinct 6, Southwest Sterling,[24] exclusive of part of Sterling city	907	950	282
Precinct 7, Pawnee [24]	639	494	70
Precinct 8, East Fleming	561	374	
Precinct 9, Rockland	549	341	97
Precinct 10, Merino, including Merino town	824	500	224
Precinct 11, Leroy [24]	519	538	215
Precinct 12, Northeast Sterling, [24] exclusive of part of Sterling city	650	200	296
Precinct 13, Southeast Sterling,[24] exclusive of part of Sterling city	500	249	
Precinct 14, Northwest Sterling,[24] exclusive of part of Sterling city	400	232	
Precinct 15, Barber	191	195	
Precinct 16, Mercer, including Peetz town	919	290	
Precinct 17, Fisher [24]	559		
Precinct 18, Padroni [24]	610		
Precinct 19, Kelly [24]	312		
Precinct 20, Proctor [24]	196		
Sterling city,[24] in precincts 6, 12, 13, and 14	6,415	3,044	998
Mesa County	22,281	*22,197	*9,267
Precinct 1, Fruitvale	1,201		
Precinct 2, Fruita, including Fruita town	2,048		
Precinct 3, Whitewater	272		
Precinct 4, De Beque, including De Beque town	561		
Precinct 5, Mesa	544		
Precinct 6, Rhone	577		
Precinct 7, Kannah Creek	295		
Precinct 8, Collbran, including Collbran town	1,173		
Precincts 9 to 12, and 16, coextensive with Grand Junction city	8,665		
Precinct 13, East Palisade,[25] exclusive of part of Palisade town	582		
Precinct 14, Pomona	1,438		
Precinct 15, Molina	382		
Precinct 17, Orchard Mesa	548		
Precinct 18, Loma	708		
Precinct 19, Clifton	1,105		
Precinct 20, West Palisade,[25] exclusive of part of Palisade town	667		
Precinct 21, Glade Park	275		
Precinct 22, Gateway	196		
Precinct 23, Clover	189		
Palisade town,[25] in precincts 13 and 20	855		

* See headnote.

[24] LOGAN.—County total for 1900 includes population (45) of old precinct 8, annexed to precinct 7 between 1900 and 1910. Changes since 1910: Parts of precincts 6 and 7 taken to form precinct 17, Fisher; parts of 2, 3, 14, and 17 taken to form precinct 18, Padroni; parts of 3, 4, and 5 taken to form precinct 20, Proctor; and parts of 11 and 13 taken to form precinct 19, Kelly. Sterling city not returned by precincts in 1920; total population of precincts 6, 12, 13, and 14, can not, therefore, be shown separately.

[25] MESA.—Palisade town not returned by precincts in 1920; total population of precincts 13 and 20 can not, therefore, be shown separately.

TABLE. 2—POPULATION OF COUNTIES BY MINOR CIVIL DIVISIONS: 1920, 1910, AND 1900—Continued.

[Precinct means election precinct. Counties showing no comparative totals for 1910 or 1900 have been organized at some time between the censuses; counties showing totals but no comparative figures for election precincts for 1910 or 1900 have been redistricted at some time between the censuses. For other changes in boundaries, etc., between 1910 and 1920, see footnotes; for those between 1900 and 1910, see Reports of the Thirteenth Census: 1910, Vol. II, Table 1, p. 196. For population of incorporated places, see Table 3.]

MINOR CIVIL DIVISION.	1920	1910	1900
Mineral County	779	*1,239	*1,913
Precinct 1, including part of Creede city	332		
Precinct 2, including part of Creede city	447		
Moffat County [26]	5,129		
Precinct 1, Craig, including part of Craig town	1,149		
Precinct 2, Lay	291		
Precinct 3, Maybell	243		
Precinct 4, Hamilton	103		
Precinct 5, Fortification	141		
Precinct 6, Waddel Creek	167		
Precinct 7, Axial	293		
Precinct 8, Cross Mountain	177		
Precinct 9, Lily	83		
Precinct 10, Browns Park	158		
Precinct 11, Slater	102		
Precinct 12, Four Mile	85		
Precinct 13, Three Springs	161		
Precinct 14, Marapos	111		
Precinct 15, Price Creek	182		
Precinct 16, Craig, including part of Craig town	1,159		
Precinct 17, Great Divide	278		
Precinct 18, Big Gulch	122		
Precinct 19, Upper Big Gulch	124		
Montezuma County	6,260	*5,029	*3,058
Precinct 1, Lower Mancos, coextensive with Mancos town	682		
Precinct 2, Cortez, including part of Cortez town	775		
Precinct 3, Dolores, including part of Dolores town	538		
Precinct 4, Upper Dolores	125		
Precinct 5, Arriola	633		
Precinct 6, Upper Mancos	725		
Precinct 7, McElmo	113		
Precinct 8, Cortez, including part of Cortez town	556		
Precinct 9, including part of Dolores town	577		
Precinct 10	194		
Precinct 11	111		
Precinct 12	707		
Southern Ute Indian Reservation	524		
Montrose County [27]	11,852	*10,291	*4,535
Precinct 1, Montrose, comprising part of Montrose city	800		
Precinct 2, Montrose, comprising part of Montrose city	374		
Precinct 3, Montrose, comprising part of Montrose city	1,023		
Precinct 4, Montrose, comprising part of Montrose city	1,384		
Precinct 5, North Montrose	329		
Precinct 6, East Montrose	369		
Precinct 7, South Montrose	282		
Precinct 8, Naturita	326		
Precinct 9, Cimarron	155		
Precinct 10, Paradox	381		
Precinct 11, Muddy	146		
Precinct 12, North Olathe, including part of Olathe town	796		
Precinct 13, South Olathe, including part of Olathe town	645		
Precinct 14, California Mesa	1,078		
Precinct 15, Riverside	345		
Precinct 16, Coventry	316		
Precinct 17, Oak Grove	797		
Precinct 18, Uncompahgre	389		
Precinct 19, Horsefly	18		
Precinct 20, Lujane	285		
Precinct 21, Nucla, including Nucla town	686		
Precinct 22, Orchard	205		
Precinct 23, Coal Creek	309		
Precinct 24, Ash Mesa	295		
Precinct 25, Fords Camp	119		
Morgan County	16,124	*9,577	*3,268
Precinct 1, Fort Morgan, comprising part of Fort Morgan city	1,289		
Precinct 2, Fort Morgan, comprising part of Fort Morgan city	1,006		
Precinct 3, Fort Morgan, comprising part of Fort Morgan city	1,523		
Precinct 4, North Fort Morgan	1,101		
Precinct 5, Fort Morgan	1,570		
Precinct 6, Antelope Springs	457		
Precinct 7, Gary	480		
Precinct 8, Adena	339		
Precinct 9, Orchard	767		
Morgan County—Continued.			
Precinct 10, Weldona	772		
Precinct 11, Hillrose	786		
Precinct 12, Snyder	828		
Precinct 13, Fort Morgan	374		
Precinct 14, Buckingham	227		
Precinct 15, Story, including part of Brush town	928		
Precinct 16, Brush, including part of Brush town	563		
Precinct 17, Brush, including part of Brush town	662		
Precinct 18, Brush, including part of Brush town	1,264		
Precinct 22, Hoyt	345		
Precinct 23, Wiggins	845		
Otero County [28]	22,623	*20,201	*11,522
Precinct 1	216		
Precinct 2	555		
Precinct 3	480		
Precinct 4	164		
Precinct 5	391		
Precinct 6, including Cheraw town	872		
Precinct 7	1,204		
Precinct 8, including part of La Junta city	1,294		
Precinct 9, including part of La Junta city	1,332		
Precinct 10, comprising part of La Junta city	664		
Precinct 11, comprising part of La Junta city	718		
Precinct 12, including part of La Junta city	799		
Precinct 13, comprising part of La Junta city	1,106		
Precinct 14	994		
Precinct 15, including Swink town	933		
Precinct 16	54		
Precinct 17	462		
Precinct 18	760		
Precinct 19, including part of Rocky Ford city	985		
Precinct 20, including part of Rocky Ford city	1,076		
Precinct 21, including part of Rocky Ford city	1,501		
Precinct 22, including part of Rocky Ford city	1,263		
Precinct 23	500		
Precinct 24	449		
Precinct 25, including Manzanola city	1,361		
Precinct 26	465		
Precinct 27, including part of Fowler town	800		
Precinct 28, including part of Fowler town	955		
Precinct 29	53		
Precinct 30	187		
Ouray County [29]	2,620	*3,514	*4,731
Precinct 1, comprising part of Ouray city	664		
Precinct 2, comprising part of Ouray city	501		
Precinct 3, Portland	117		
Precinct 4, Ridgway, including Ridgway town	501		
Precinct 5, Lower Dallas	258		
Precinct 6, Upper Dallas	134		
Precinct 7, Colona	228		
Precinct 8, Potosi	144		
Precinct 9, Ironton, coextensive with Ironton town	73		
Park County	1,977	*2,492	*2,998
Precinct 1, Bailey	225		
Precinct 2, Grant	63		
Precinct 3, Tarryall	107		
Precinct 4, Jefferson	176		
Precinct 5, Como, including Como town	135		
Precinct 6, Bordenville	34		
Precinct 7, Lake George	176		
Precinct 8, West Four Mile	110		
Precinct 9, Guffey, including Guffey town	209		
Precinct 10, Hartsel	98		
Precinct 11, Garo	25		
Precinct 12, Buffalo Springs	50		
Precinct 13, Fairplay, including Fairplay town	222		
Precinct 14, Alma, including Alma town	176		
Precinct 15, Howbert	76		
Precinct 16, Chase	95		
Phillips County	5,499	3,179	1,583
Precinct 1, North	460	340	164
Precinct 1, South	404	316	124
Precinct 2, East, including part of Holyoke town	829	[30] 959	[30] 606
Precinct 2, West, including part of Holyoke town	848		
Precinct 3	661	431	350
Precinct 4, including Haxtun town	1,625	797	150
Precinct 5	426	156	100
Precinct 6	246	180	89

* See headnote.

[26] MOFFAT.—Organized from part of Routt County in 1911.

[27] MONTROSE.—Part annexed to Ouray County and part of Ouray County annexed in 1913.

[28] OTERO.—Part taken to form Crowley County in 1911.

[29] OURAY.—Part annexed to Montrose County in 1913 and parts of Montrose and San Miguel Counties annexed in 1913 and 1917, respectively.

[30] PHILLIPS.—Precincts 2, East, and 2, West, not returned separately in 1910 and 1900.

TABLE 2.—POPULATION OF COUNTIES BY MINOR CIVIL DIVISIONS: 1920, 1910, AND 1900—Continued.

[Precinct means election precinct. Counties showing no comparative totals for 1910 or 1900 have been organized at some time between the censuses; counties showing totals but no comparative figures for election precincts for 1910 or 1900 have been redistricted at some time between the censuses. For other changes in boundaries, etc., between 1910 and 1920, see footnotes; for those between 1900 and 1910, see Reports of the Thirteenth Census: 1910, Vol. II, Table 1, p. 196. For population of incorporated places, see Table 3.]

MINOR CIVIL DIVISION.	1920	1910	1900
Pitkin County	**2,707**	[31] 4,566	[31] 7,020
Precincts 1 to 4, [31] coextensive with Aspen city	1,265	1,834	3,303
Precinct 10	156	303	622
Precinct 11 [31]	365	481	439
Precinct 12	284	595	966
Precinct 15, Watson	331	329	308
Precinct 16, Emma	135	227	171
Precinct 17, Thomasville	66	162	233
Precinct 20, Rock Creek [31]	74	127	94
Precinct 21, Redstone [31]	31	84	655
Prowers County	**13,845**	*9,520	*3,766
Precinct 1, Lamar, comprising part of Lamar city	1,055		
Precinct 2, Holly, including part of Holly town	681		
Precinct 3, Granada, including Granada town	1,118		
Precinct 4, Lamar, comprising part of Lamar city	646		
Precinct 5, Granada	829		
Precinct 6, North	970		
Precinct 7, North, including Wiley town	1,435		
Precinct 8, Lamar, comprising part of Lamar city	811		
Precinct 9, Bristol	677		
Precinct 10, Albany	597		
Precinct 11, Hartman, including Hartman town	1,098		
Precinct 12, Webb	523		
Precinct 13, Holly, including part of Holly town	966		
Precinct 14, Lamar	1,319		
Precinct 15, Lamar	783		
Precinct 16, Northway	337		
Pueblo County	**57,638**	*52,223	*34,448
Precinct 1	200		
Precinct 2	188		
Precinct 3	624		
Precinct 4	309		
Precinct 5	456		
Precinct 6	213		
Precinct 7	635		
Precinct 8	1,035		
Precinct 9	413		
Precinct 10	145		
Precinct 11	1,058		
Precinct 12	1,205		
Precinct 13	894		
Precinct 14	693		
Precinct 15	994		
Precinct 16	159		
Precinct 17	1,435		
Precinct 18	162		
Precinct 19	297		
Precinct 20	121		
Precinct 21	216		
Precinct 22	412		
Precinct 23	176		
Precinct 24	227		
Precinct 25	322		
Precinct 26	61		
Precinct 27	121		
Precinct 28	209		
Precinct 29	201		
Precinct 30	322		
Precinct 31	285		
Precinct 32	99		
Precinct 33	397		
Precinct 34	284		
Pueblo city	43,050		
Rio Blanco County	**3,135**	**2,332**	**1,690**
Precinct 1, Rangely	251	222	167
Precinct 2, White River	115	134	108
Precinct 3, Piceance [32]	166	129	130
Precinct 4, Meeker including part of Meeker town	518	494	707
Precinct 5, Coal Creek [32]	416	318	261
Precinct 6, Buford [32]	216	122	112
Precinct 7, Powell Park	307	175	162
Precinct 8, Angora	82	41	43
Precinct 9, West Meeker [32], including part of Meeker town	705	637	
Precinct 10, Pyramid [32]	89	60	
Precinct 11, Petrolite [32]	198		
Precinct 12, Milk Creek [32] (or Thornburg)	72		
Rio Grande County	**7,855**	*6,563	*4,080
Precinct 1, comprising part of Monte Vista city	728		
Precinct 2, including part of Del Norte town	592		
Precinct 3	649		
Precinct 4, including part of Monte Vista city	757		
Precinct 5	706		

* See headnote.

[31] PITKIN.—County totals include population (23 in 1910; 25 in 1900) of precinct 19, annexed to precinct 11, and population (401 in 1910; 190 in 1900) of precinct 22, annexed to precinct 20, since 1910; total for 1900 also includes population (14) of precincts 13 and 18, annexed to other precincts between 1900 and 1910. Precincts 1 to 4 returned as precincts 1 to 9 in 1910; and name of precinct 21, Redstone, changed from Hot Springs since 1910.

[32] RIO BLANCO.—Part of precinct 5 taken to form precinct 12, Milk Creek, and part of precinct 9 taken to form precinct 11, Petrolite, since 1910. Precinct 3, Piceance, returned as Piceance Creek, precinct 6, Buford, returned as Upper White, and precinct 10, Pyramid, returned as Williams Fork, in 1910.

MINOR CIVIL DIVISION.	1920	1910	1900
Rio Grande County—Continued.			
Precinct 6	273		
Precinct 7	473		
Precinct 9	626		
Precinct 10	304		
Precinct 11, including part of Del Norte town	658		
Precinct 12, comprising part of Monte Vista city	1,012		
Precinct 13	597		
Precinct 14	480		
Routt County [33]	**8,948**	*7,561	*3,661
Precinct 1, Steamboat Springs, including part of Steamboat Springs town	1,146		
Precinct 2, Yampa, including Yampa town	533		
Precinct 3, Toponas	162		
Precinct 4, Hayden, including Hayden town	982		
Precinct 5, Morrison Creek	131		
Precinct 6, Williams Fork	343		
Precinct 7, Sidney	307		
Precinct 8, Columbine	33		
Precinct 9, Deep Creek	179		
Precinct 10, East Steamboat Springs, including part of Steamboat Springs town	481		
Precinct 11, Upper Snake	154		
Precinct 12, Hahns Peak	42		
Precinct 13, Elk Mountain	120		
Precinct 14, Oak Creek, including part of Oak Creek town	719		
Precinct 15, Crater	171		
Precinct 16, Clark	198		
Precinct 17, Twenty Mile	179		
Precinct 18, Phippsburg	397		
Precinct 19, South Oak Creek, including part of Oak Creek town	797		
Precinct 20, Middle Elk	85		
Precinct 21, Mount Harris	1,205		
Precinct 22, Elk Head	132		
Precinct 23, Milner	353		
Saguache County	**4,638**	[34] 4,160	[34] 3,853
Precinct 1, Villa Grove	205	205	205
Precinct 2, Cotton Creek	254	235	250
Precinct 3, Crestone, [34] including Crestone town	152	271	384
Precinct 4, Carnero	590	512	309
Precinct 5, Lower Saguache	80	98	125
Precinct 6, Saguache, including Saguache town	998	704	462
Precinct 7, Sargent	288	137	152
Precinct 8, Upper Saguache	77	74	81
Precinct 9, Cochetopa	41	158	61
Precinct 11, Bonanza, including Bonanza town	185	184	148
Precinct 12, Alder	55	41	49
Precinct 14, Russell Springs	153	92	110
Precinct 16, Moffat	176	264	116
Precinct 17, Elkhorn	161	165	181
Precinct 18, Veteran	127	146	238
Precinct 21, Lawrence	100	125	231
Precinct 22, Center, including Center town	996	714	382
San Juan County	**1,700**	*3,063	*2,342
Precinct 1, including part of Silverton town	653		
Precinct 2, including part of Silverton town	532		
Precinct 5, Howardsville	60		
Precinct 7, Eureka, including Eureka town	405		
San Miguel County [35]	**5,281**	*4,700	*5,379
Precinct 1, East Telluride, comprising part of Telluride town	378		
Precinct 2, Lone Cone	48		
Precinct 3, San Miguel	117		
Precinct 4, Ophir, including Ophir town	59		
Precinct 5, Marshall Basin	324		
Precinct 6, Turkey Creek	217		
Precinct 7, Placerville	287		
Precinct 8, Central Telluride, comprising part of Telluride town	423		
Precinct 9, Norwood, including Norwood town	505		
Precinct 10, Vanadium	158		
Precinct 12, Ophir Loop	157		
Precinct 13, Wilson Mesa	160		
Precinct 14, Savage Basin	300		
Precinct 15, Sawpit, including Sawpit town	262		
Precinct 16, Disappointment	229		
Precinct 18, West Telluride, comprising part of Telluride town	817		
Precinct 20, Pandora	188		
Precinct 21, Liberty Bell	126		
Precinct 22, Leopard Creek	155		
Precinct 23, Leonard	114		
Precinct 24, West Norwood	70		
Precinct 25, East Norwood	187		

* See headnote.

[33] ROUTT.—Part taken to form Moffat County in 1911.

[34] SAGUACHE.—County totals include population (35 in 1910; 39 in 1900) of precinct 19, annexed to precinct 3 since 1910, and population (330 in 1900) of precincts 10, 13, 15, 20, and 23, annexed to other precincts between 1900 and 1910.

[35] SAN MIGUEL.—Part annexed to Ouray County in 1917.

TABLE 2.—POPULATION OF COUNTIES BY MINOR CIVIL DIVISIONS: 1920, 1910, AND 1900—Continued.

[Precinct means election precinct. Counties showing no comparative totals for 1910 or 1900 have been organized at some time between the censuses; counties showing totals but no comparative figures for election precincts for 1910 or 1900 have been redistricted at some time between the censuses. For other changes in boundaries, etc., between 1910 and 1920, see footnotes; for those between 1900 and 1910, see Reports of the Thirteenth Census: 1910, Vol. II, Table 1, p. 196. For population of incorporated places, see Table 3.]

MINOR CIVIL DIVISION.	1920	1910	1900
Sedgwick County	**4,207**	**3,061**	**971**
Precinct 1	200	122	34
Precinct 2, including Julesburg town	1,559	1,122	440
Precinct 3	341	314	163
Precinct 4, including Sedgwick town	1,010	841	170
Precinct 5	90	82	72
Precinct 6	398	221	24
Precinct 7	338	205	68
Precinct 8	271	154	.....
Summit County	**1,724**	***2,003**	***2,744**
Precinct 1, Breckenridge, including part of Breckenridge town	446	.....	.....
Precinct 2, Breckenridge, including part of Breckenridge town	565	.....	.....
Precinct 3, Montezuma, including Montezuma town	98	.....	.....
Precinct 4, Dillon, including Dillon town	296	.....	.....
Precinct 5, Slate Creek	97	.....	.....
Precinct 6, Lakeside	41	.....	.....
Precinct 7, Frisco, including Frisco town	76	.....	.....
Precinct 8, Kokomo, including Kokomo town	105	.....	.....
Teller County	**6,696**	***14,351**	***29,002**
Precinct 1, Woodland Park, including Woodland Park town	365	.....	.....
Precinct 2, Divide	185	.....	.....
Precinct 3, Florissant, including Florissant town	213	.....	.....
Precinct 4, High-Park-Four-Mile	90	.....	.....
Precinct 5, Poverty Gulch	55	.....	.....
Precinct 6, South Cripple Creek	30	.....	.....
Precinct 7, Gillett	61	.....	.....
Precinct 8, comprising part of Victor city	529	.....	.....
Precinct 9, comprising part of Victor city	299	.....	.....
Precinct 10, comprising part of Victor city	209	.....	.....
Precinct 11, comprising part of Victor city	399	.....	.....
Precinct 12, comprising part of Victor city	341	.....	.....
Precinct 13, Cunningham	189	.....	.....
Precinct 14, Hollywood	47	.....	.....
Precinct 15, Santa Rita	33	.....	.....
Precinct 16, Lawrence	95	.....	.....
Precinct 17, Beacon Hill and Mound City	33	.....	.....
Precinct 18, Anaconda	20	.....	.....
Precinct 19, Elkton	150	.....	.....
Precinct 20, comprising part of Goldfield city	235	.....	.....
Precinct 21, comprising part of Goldfield city	398	.....	.....
Precinct 23, Independence	159	.....	.....
Precinct 24, Altman	43	.....	.....
Precinct 25, Cameron	48	.....	.....
Precinct 26, Rosemont	145	.....	.....
Cripple Creek city	2,325	.....	.....
Washington County	**11,208**	**6,002**	**1,241**
Precinct 1, Pinneo	212	85	31
Precinct 2, East Akron,[36] including part of Akron town	1,202	1,083	550
Precinct 3, Curtis	486	257	110
Precinct 4, Ashland[36]	623	515	37
Precinct 5, Otis, including Otis town	960	392	131
Precinct 6, Hyde	322	204	78
Precinct 7, Rock Creek	806	669	100
Precinct 8, Platte	618	266	140
Precinct 9, Clark	416	279	64
Precinct 10, Abbott[36]	509	356	.....
Precinct 11, Harrisburg[36]	699	696	.....
Precinct 12, Thurman	691	433	.....
Precinct 13, Cope	785	632	.....
Precinct 14, Beaver	743	135	.....
Precinct 15, Gault[36]	586	.....	.....
Precinct 16, West Akron,[36] including part of Akron town	1,128	.....	.....
Precinct 17, Church[36]	422	.....	.....
Weld County	**54,059**	***39,177**	***16,808**
Precinct 1, Fort Lupton, including part of Fort Lupton town	1,097	.....	.....
Precinct 2, St. Vrain	810	.....	.....
Precinct 3, Milliken, including Milliken town	949	.....	.....
Precinct 4, Windsor, including part of Windsor town	991	.....	.....
Precinct 5, Evans, including part of Evans town	478	.....	.....
Precinct 6, Platteville, including part of Platteville town	1,102	.....	.....
Precinct 7, Frederick, including Dacono, Firestone, and Frederick towns	1,306	.....	.....
Precinct 8, Erie, including part of Erie town	743	.....	.....

*See headnote.

[36] WASHINGTON.—Changes since 1910: Part of precinct 2 taken to form precinct 16, West Akron, and name of precinct 2, Akron, changed to East Akron; parts of precincts 4 and 11 taken to form precinct 15, Gault; and part of precinct 10 taken to form precinct 17, Church.

MINOR CIVIL DIVISION.	1920	1910	1900
Weld County—Continued.			
Precinct 9, Pleasant Valley	678	.....	.....
Precinct 10, Kersey, including Kersey town	714	.....	.....
Precinct 11, East Eaton, including part of Eaton town	1,302	.....	.....
Precinct 12, Southwest Windsor, including part of Windsor town	699	.....	.....
Precinct 13, West Eaton, including part of Eaton town	723	.....	.....
Precinct 14, Mead, including Mead town	628	.....	.....
Precinct 15, Sunnyside	874	.....	.....
Precinct 16, Gipson	700	.....	.....
Precinct 17, Avalo	468	.....	.....
Precinct 18, Crow Creek	1,069	.....	.....
Precinct 19, North Windsor	442	.....	.....
Precinct 20, Hardin	726	.....	.....
Precinct 21, Eaton, including part of Eaton town	778	.....	.....
Precinct 22, Beebe Draw	446	.....	.....
Precinct 23, Green City	325	.....	.....
Precinct 24, La Grange	697	.....	.....
Precinct 25, Carr	500	.....	.....
Precinct 26, Winbourn	631	.....	.....
Precinct 27, Hudson, including Hudson town	1,021	.....	.....
Precinct 28, La Salle, including La Salle town	1,165	.....	.....
Precinct 29, North Platteville, including part of Platteville town	766	.....	.....
Precinct 30, Roggen	239	.....	.....
Precinct 31, Grover, including Grover town	455	.....	.....
Precinct 32, South Erie, including part of Erie town	624	.....	.....
Precinct 33, Delta	478	.....	.....
Precinct 34, Lucerne	505	.....	.....
Precinct 35, Ault, including part of Ault town	730	.....	.....
Precinct 36, Keota, including Keota town	741	.....	.....
Precinct 37, North Fort Lupton, including part of Fort Lupton town	1,538	.....	.....
Precinct 38, South Windsor, including part of Windsor town	1,244	.....	.....
Precinct 39, East Evans, including part of Evans town	458	.....	.....
Precinct 40, Hazelton	515	.....	.....
Precinct 41, South Highland Lake	633	.....	.....
Precinct 42, Gilcrest, including Gilcrest town	843	.....	.....
Precinct 43, Raymer, including New Raymer town	841	.....	.....
Precinct 44, Briggsdale	450	.....	.....
Precinct 45, East Ault, including part of Ault town	969	.....	.....
Precinct 46, Nunn, including Nunn town	562	.....	.....
Precinct 47, Severance	888	.....	.....
Precinct 48, Johnstown, including Johnstown town	1,017	.....	.....
Precinct 49, Olive Branch	598	.....	.....
Precinct 50, Pierce, including Pierce town	723	.....	.....
Precinct 51, Osgood	384	.....	.....
Precinct 52, Hereford	315	.....	.....
Precinct 53, Gault	438	.....	.....
Precinct 54, Graham	376	.....	.....
Precinct 55, Stoneham	586	.....	.....
Precinct 56, Buckingham	481	.....	.....
Precinct 57, Galeton	609	.....	.....
Precinct 58, Keenesburg, including Keenesburg town	720	.....	.....
Precinct 59, Kiowa	430	.....	.....
Precinct 60, Sligo	544	.....	.....
Precinct 61, Fosston	192	.....	.....
Precinct 62, Riverside	147	.....	.....
Greeley city[37]	10,958	.....	.....
Yuma County	**13,897**	***8,499**	***1,729**
Precinct 1, Laird	834	.....	.....
Precinct 2, Wray, including part of Wray town	1,063	.....	.....
Precinct 3, Eckley, including Eckley town	970	.....	.....
Precinct 4, Yuma, including part of Yuma town	891	.....	.....
Precinct 5, Magee	646	.....	.....
Precinct 6, Wray, including part of Wray town	496	.....	.....
Precinct 7, Valley	656	.....	.....
Precinct 8, Vernon	911	.....	.....
Precinct 9, Lansing	486	.....	.....
Precinct 10, Idalia	654	.....	.....
Precinct 11, Kirk	525	.....	.....
Precinct 12, Hill	440	.....	.....
Precinct 13, Center	500	.....	.....
Precinct 14, Weld City	610	.....	.....
Precinct 15, North Yuma, including part of Yuma town	934	.....	.....
Precinct 16, Yuma, including part of Yuma town	562	.....	.....
Precinct 17, Wray, including part of Wray town	664	.....	.....
Precinct 18, Wray, including part of Wray town	582	.....	.....
Precinct 19, Happyville	378	.....	.....
Precinct 20, Mildred	375	.....	.....
Precinct 21, Joes	720	.....	.....

* See headnote.

[37] WELD.—Greeley city made independent of precincts since 1910.

TABLE 3.—POPULATION OF INCORPORATED PLACES: 1920, 1910, AND 1900.

[The absence of population figures for 1910 or 1900 indicates that the place was incorporated at some date between the censuses, unless otherwise explained by footnote. Places which in 1910 were incorporated but, through surrender of charter or for other reasons, have no corporate existence in 1920 are not presented in this table.]

CITY OR TOWN.	County.	1920	1910	1900
Aguilar city	Las Animas	1,236	858	698
Akron town	Washington	1,401	647	351
Alamosa city	Alamosa	3,171	3,013	1,141
Alma town	Park	127	301	297
Animas town	La Plata	250	200	154
Antonito town	Conejos	946	681	347
Arriba town	Lincoln	334		
Arrow town	Grand	16	26	
Arvada town	Jefferson	915	840	
Aspen city	Pitkin	1,265	1,834	3,303
Ault town	Weld	769	569	
Aurora town [1]	Adams, Arapahoe	983	679	202
Basalt town	Eagle	185	235	382
Bayfield town	La Plata	267	227	
Berthoud town	Larimer	852	758	305
Black Hawk city	Gilpin	253	668	1,200
Blanca town	Costilla	380		
Bonanza town	Saguache	91	96	141
Boulder city	Boulder	11,006	9,539	6,150
Breckenridge town	Summit	796	834	976
Brighton town	Adams	2,715	850	366
Brookside town	Fremont	202		
Brush town	Morgan	2,103	997	381
Buena Vista town	Chaffee	903	1,041	1,006
Burlington town	Kit Carson	991	368	183
Canon City	Fremont	4,551	5,162	3,775
Carbondale town	Garfield	310	284	173
Castle Rock town	Douglas	461	365	304
Cedaredge town	Delta	455	295	
Center town	Saguache	547	385	
Central City town	Gilpin	552	1,782	3,114
Cheraw town	Otero	186		
Cheyenne Wells town	Cheyenne	508	270	
Coal Creek town	Fremont	618	676	698
Collbran town	Mesa	286	156	
Colorado Springs city [2]	El Paso	30,105	29,078	21,085
Como town	Park	121	411	407
Cortez town	Montezuma	541	565	125
Craig town	Moffat	1,297	392	
Crawford town	Delta	149	(3)	
Creede city	Mineral	500	741	938
Crested Butte town	Gunnison	1,213	904	988
Crestone town	Saguache	74	231	
Cripple Creek city	Teller	2,325	6,206	10,147
Crook town	Logan	232		
Crowley town	Crowley	224		
Dacono town	Weld	172	180	
De Beque town	Mesa	292	140	83
Del Norte town	Rio Grande	1,007	840	705
Delagua town	Las Animas	1,035	958	
Delta city	Delta	2,623	2,388	819
Denver city	Denver	256,491	213,381	133,859
Dillon town	Summit	126	134	143
Dolores town	Montezuma	465	320	108
Durango city	La Plata	4,116	4,686	3,317
Eads town	Kiowa	406		
Eagle town	Eagle	358	186	124
East Canon town	Fremont	445	(3)	
Eaton town	Weld	1,289	1,157	384
Eckley town	Yuma	332		
Edgewater town	Jefferson	664	712	
Eldora town	Boulder	35	81	395
Elizabeth town	Elbert	230	194	215
Empire town	Clear Creek	105	179	276
Englewood city	Arapahoe	4,356	2,983	
Erie town	Weld	697	596	697
Eureka town	San Juan	160	87	39
Evans town	Weld	505	600	400
Fairplay town	Park	183	265	319
Firestone town	Weld	214	110	
Flagler town	Kit Carson	544		
Fleming town	Logan	518		
Florence city	Fremont	2,629	2,712	3,728
Florissant town	Teller	48	208	131
Fort Collins city	Larimer	8,755	8,210	3,053
Fort Lupton town	Weld	1,014	614	214
Fort Morgan city	Morgan	3,818	2,800	634
Fountain town	El Paso	595	431	
Fowler town	Otero	1,062	925	
Frederick town	Weld	361	266	
Frisco town	Summit	(3)	81	91
Fruita town	Mesa	1,193	881	126
Georgetown town	Clear Creek	703	950	1,418
Gilcrest town	Weld	222		
Glenwood Springs city [4]	Garfield	2,073	2,019	1,350
Golden city	Jefferson	2,484	2,477	2,152
Goldfield city	Teller	633	1,112	2,191
Granada town	Prowers	308	359	204
Granby town	Grand	32	40	
Grand Junction city	Mesa	8,665	7,754	3,503
Grand Valley town	Garfield	228	268	
Gray Creek town	Las Animas	160	576	
Greeley city	Weld	10,958	8,179	3,023
Green Mountain Falls town	El Paso	100	30	40
Grover town	Weld	195		
Guffey town [5]	Park	(3)	42	77
Gunnison town	Gunnison	1,329	1,026	1,200
Gypsum town	Eagle	164		
Hartman town	Prowers	175	(3)	(3)
Hastings town	Las Animas	587	693	1,174
Haxtun town (Haxtum P. O.)	Phillips	1,118	341	
Hayden town	Routt	455	314	
Holly town	Prowers	940	724	364
Holyoke town	Phillips	1,205	659	451
Hooper city	Alamosa	156	131	177
Hot Sulphur Springs town [6]	Grand	123	182	
Hotchkiss town	Delta	572	600	261
Hudson town	Weld	322		
Hugo town	Lincoln	838	343	
Idaho Springs city	Clear Creek	1,192	2,154	2,502
Ignacio town	La Plata	290		
Iliff town	Logan	238		
Ironton town	Ouray	73	48	71
Jamestown town	Boulder	150	157	164
Johnstown town	Weld	274	198	
Julesburg town	Sedgwick	1,320	962	371
Keenesburg town	Weld	164		
Keota town	Weld	129		
Kersey town	Weld	319	304	
Kiowa town	Elbert	148		
Kokomo town	Summit	93	183	344
Kremmling town	Grand	254	141	
La Jara town	Conejos	521	448	208
La Junta city	Otero	4,964	4,154	2,513
La Salle town	Weld	460		
La Veta town	Huerfano	737	691	254
Lafayette town	Boulder	1,815	1,892	970
Lake City town	Hinsdale	317	405	700
Lakeside town	Jefferson	36	103	
Lamar city	Prowers	2,512	2,977	987
Las Animas city	Bent	2,252	2,008	1,192
Leadville city	Lake	4,959	7,508	12,455
Limon town	Lincoln	1,047	534	
Littleton town	Arapahoe	1,636	1,373	738
Longmont city [7]	Boulder	5,848	4,256	2,201
Louisville town	Boulder	1,799	1,706	966
Loveland city	Larimer	5,065	3,651	1,091
Lyons town	Boulder	570	632	547
Manassa town	Conejos	906	788	739
Mancos town	Montezuma	682	567	383
Manitou town	El Paso	1,129	1,357	1,303
Manzanola city	Otero	562	428	
Marble town	Gunnison	81	782	101
Mead town	Weld	145	114	
Meeker town	Rio Blanco	935	807	507
Merino town	Logan	263		
Milliken town	Weld	372		
Minturn town	Eagle	298	241	
Monte Vista city [4]	Rio Grande	2,484	2,544	556
Montezuma town	Summit	69	134	40
Montrose city	Montrose	3,581	3,254	1,217
Monument town	El Paso	192	149	156
Morrison town	Jefferson	195	251	
Mountain View town	Jefferson	372	390	
Nederland town	Boulder	291	446	
Nevadaville town	Gilpin	51	367	823
New Castle town	Garfield	447	493	431
New Raymer town	Weld	267		
Norwood town	San Miguel	365	212	
Nucla town	Montrose	217		

[1] Part in Adams County: 597 in 1920; 444 in 1910. Part in Arapahoe County: 386 in 1920; 235 in 1910. Returned in 1900 as Fletcher town in Arapahoe County only.
[2] Colorado City and Colorado Springs city consolidated since 1910; combined population, 33,411 in 1910 and 23,999 in 1900.
[3] Not returned separately.
[4] Incorporated as a city since 1910.
[5] Name changed from Freshwater since 1910.
[6] Returned as Sulphur Springs in 1910.
[7] See county footnote, Table 2.

TABLE 3.—POPULATION OF INCORPORATED PLACES: 1920, 1910, AND 1900—Continued.

[The absence of population figures for 1910 or 1900 indicates that the place was incorporated at some date between the censuses, unless otherwise explained by footnote. Places which in 1910 were incorporated but, through surrender of charter or for other reasons, have no corporate existence in 1920 are not presented in this table.]

CITY OR TOWN.	County.	1920	1910	1900
Nunn town	Weld	149	143	.....
Oak Creek town	Routt	967	222	.....
Ohio City town	Gunnison	50	153	.....
Olathe town	Montrose	491	458	.....
Olney Springs town	Crowley	240	.....	.....
Ophir town	San Miguel	29	124	127
Orchard city	Delta	531	.....	.....
Ordway town	Crowley	1,186	705	138
Otis town	Washington	467	.....	.....
Ouray city	Ouray	1,165	1,644	2,196
Pagosa Springs town	Archuleta	1,032	669	367
Palisade town	Mesa	855	900	.....
Palmer Lake town	El Paso	160	163	166
Paonia town	Delta	925	1,007	.....
Peetz town	Logan	322	.....	.....
Pierce town	Weld	327	.....	.....
Pitkin town	Gunnison	165	250	203
Platteville town	Weld	479	430	263
Poncho Springs town	Chaffee	37	43	97
Portland town	Fremont	473	.....	.....
Prospect Heights town	Fremont	109	157	.....
Pueblo city [1]	Pueblo	43,050	[1] 41,747	28,157
Red Cliff town	Eagle	347	383	256
Rico town	Dolores	326	368	811
Ridgway town	Ouray	400	376	245
Rifle town	Garfield	885	698	273
Rockvale town	Fremont	1,249	1,413	870
Rocky Ford city	Otero	3,746	3,230	2,018
Rosita town	Custer	45	42	110
Saguache town	Saguache	948	620	389
St. Elmo town	Chaffee	37	46	64
Salida city	Chaffee	4,689	4,425	3,722
San Rafael town	Conejos	293	261	700
Sanford town	Conejos	555	564	.....
Sawpit town	San Miguel	121	121	94
Sedgwick town	Sedgwick	380	.....	.....
Seibert town	Kit Carson	311	.....	.....
Sheridan town	Arapahoe	455	498	442
Silt town	Garfield	165	.....	.....
Silver Cliff town	Custer	241	250	576
Silver Plume town	Clear Creek	272	460	775
Silverton town	San Juan	1,150	2,153	1,360
Simla town	Elbert	387	.....	.....
South Canon city	Fremont	1,281	1,321	958
Springfield town	Baca	295	(2)	.....
Steamboat Springs town	Routt	1,249	1,227	.....
Sterling city	Logan	6,415	3,044	998
Stratton town	Kit Carson	421	.....	.....
Sugar City town	Crowley	836	808	689
Superior town	Boulder	233	349	.....
Swink town	Otero	465	310	.....
Telluride town	San Miguel	1,618	1,756	2,446
Trinidad city	Las Animas	10,906	10,204	5,345
Two Buttes town	Baca	93	.....	.....
Victor city	Teller	1,777	3,162	4,986
Vona town	Kit Carson	268	.....	.....
Walden town	Jackson	260	162	141
Walsenburg town	Huerfano	3,565	2,423	1,033
Ward town	Boulder	74	129	300
Wellington town	Larimer	439	459	.....
Westcliffe town	Custer	338	232	256
Westminster town	Adams	235	.....	.....
Wiley town	Prowers	565	197	.....
Williamsburg town	Fremont	402	556	337
Windsor town	Weld	1,290	935	305
Woodland Park town	Teller	125	163	269
Wray town	Yuma	1,535	1,000	271
Yampa town	Routt	200	332	.....
Yuma town	Yuma	1,177	333	139

[1] Area known as Garden Tract annexed to, and small area detached from, Pueblo city since 1910. The population shown for Pueblo in 1910 in the Thirteenth Census reports included population (2,648) of certain territory outside the city limits. The population of this area in 1920 was 2,531. The combined population of Pueblo city and this outside territory was 44,395 in 1910 and 45,581 in 1920.

[2] Not returned separately.

TABLE 4.—POPULATION OF WARDS OF CITIES HAVING 5,000 INHABITANTS OR MORE: 1920.

WARD.	1920
Boulder city	**11,006**
Ward 1	2,372
Ward 2	2,920
Ward 3	3,389
Ward 4	2,325
Colorado Springs city (Not reported by wards.)	**30,105**
Denver city (Not reported by wards.)	**256,491**
Fort Collins city	**8,755**
Ward 1	1,174
Ward 2	2,188
Fort Collins city—Con.	
Ward 3	2,520
Ward 4	1,781
Ward 5	1,092
Grand Junction city	**8,665**
Ward 1	2,238
Ward 2	1,839
Ward 3	3,155
Ward 4	1,433
Greeley city	**10,958**
Ward 1	3,686
Ward 2	3,708
Ward 3	3,564
Longmont city	**5,848**
Ward 1	1,900
Ward 2	2,083
Ward 3	1,865
Loveland city	**5,065**
Ward 1	2,327
Ward 2	1,095
Ward 3	943
Ward 4	700
Pueblo city (Not reported by wards.)	**43,050**
Sterling city	**6,415**
Ward 1	950
Ward 2	2,631
Ward 3	2,834
Trinidad city	**10,906**
Ward 1	1,361
Ward 2	1,325
Ward 3	3,554
Ward 4	2,652
Ward 5	2,014

TABLE 5.—URBAN AND RURAL POPULATION OF COUNTIES: 1920, 1910, AND 1900.

[A minus sign (—) denotes decrease.]

COUNTY.	POPULATION.						PER CENT URBAN IN TOTAL POPULATION.			PER CENT OF INCREASE IN—				Rural population per square mile: 1920.
	1920		1910		1900					Urban population.		Rural population.		
	Urban.	Rural.	Urban.	Rural.	Urban.	Rural.	1920	1910	1900	1910 to 1920.	1900 to 1910.	1910 to 1920.	1900 to 1910.	
Colorado	**453,259**	**486,370**	**404,840**	**394,184**	**260,651**	**279,049**	**48.2**	**50.7**	**48.3**	**12.0**	**55.3**	**23.4**	**41.3**	**4.7**
Adams	2,715	11,715	.....	8,892	.....	.....	18.8	.....	.....	.....	.....	31.7	.....	9.3
Alamosa	3,171	1,977	.....	.....	.....	.....	61.6	.....	.....	.....	.....	.....	.....	2.7
Arapahoe	4,356	9,410	2,983	7,280	133,859	19,158	31.6	29.1	87.5	46.0	—97.8	29.3	—62.0	11.2
Boulder	16,854	15,007	13,795	16,535	6,150	15,394	52.9	45.5	28.5	22.2	124.3	—9.2	7.4	19.6
Chaffee	4,689	3,064	4,425	3,197	3,722	3,363	60.5	58.1	52.5	6.0	18.9	—4.2	—4.9	2.8
Delta	2,623	11,045	.....	13,688	.....	5,487	19.2	.....	.....	.....	.....	—19.3	149.5	9.2
Denver	256,491	.....	213,381	.....	.....	.....	100.0	100.0	.....	20.2	.....	.....	.....	.....
El Paso	30,105	13,922	33,411	9,910	23,999	7,603	68.4	77.1	75.9	—9.9	39.2	40.5	30.3	6.6
Fremont	7,180	10,703	7,874	10,307	7,503	8,133	40.1	43.3	48.0	—8.8	4.9	3.8	26.7	6.9
Huerfano	3,565	13,314	.....	13,320	.....	8,395	21.1	.....	.....	.....	.....	(1)	58.7	8.9
La Plata	4,116	7,102	4,686	6,126	3,317	3,699	36.7	43.3	47.3	—12.2	41.3	15.9	65.6	3.8
Lake	4,959	1,671	7,508	3,092	12,455	5,599	74.8	70.8	69.0	—34.0	—39.7	—46.0	—44.8	4.5
Larimer	13,820	14,052	11,861	13,409	3,053	9,115	49.6	46.9	25.1	16.5	288.5	4.8	47.1	5.3
Las Animas	10,906	28,069	10,204	23,439	5,345	16,497	28.0	30.3	24.5	6.9	90.9	19.8	42.1	5.8
Logan	6,415	12,012	3,044	6,505	.....	3,292	34.8	31.9	.....	110.7	.....	84.7	97.6	6.6
Mesa	8,665	13,616	7,754	14,443	3,503	5,764	38.9	34.9	37.8	11.7	121.4	—5.7	150.6	4.3
Montrose	3,581	8,271	3,254	7,037	.....	4,535	30.2	31.6	.....	10.0	.....	17.5	55.2	3.7
Morgan	3,818	12,306	2,800	6,777	.....	3,268	23.7	29.2	.....	36.1	.....	81.6	107.4	9.6
Otero	8,710	13,913	7,384	12,817	2,513	9,009	38.5	36.6	21.8	18.0	193.8	8.6	42.3	11.1
Prowers	2,512	11,333	2,977	6,543	.....	3,766	18.1	31.3	.....	—15.6	.....	73.2	73.7	7.0
Pueblo	43,050	14,588	44,395	7,828	28,157	6,291	74.7	85.0	81.7	—3.0	57.7	86.4	24.4	6.0
Weld	10,958	43,101	8,179	30,998	3,023	13,785	20.3	20.9	18.0	34.0	170.6	39.0	124.9	10.7
All other counties [2]	.....	216,179	14,925	172,041	24,052	126,896	.....	8.0	15.9	.....	—37.9	25.7	35.6	3.3

[1] Decrease of less than one-tenth of 1 per cent.

[2] Comprises all counties in which there were no incorporated places having 2,500 inhabitants or more in 1920. These counties are Archuleta, Baca, Bent, Cheyenne, Clear Creek, Conejos, Costilla, Crowley, Custer, Dolores, Douglas, Eagle, Elbert, Garfield, Gilpin, Grand, Gunnison, Hinsdale, Jackson, Jefferson, Kiowa, Kit Carson, Lincoln, Mineral, Moffat, Montezuma, Ouray, Park, Phillips, Pitkin, Rio Blanco, Rio Grande, Routt, Saguache, San Juan, San Miguel, Sedgwick, Summit, Teller, Washington, and Yuma.

COMPOSITION AND CHARACTERISTICS OF THE POPULATION.

This section gives detailed statistics as to the composition and characteristics of the population on January 1, 1920. It contains detailed tables which present statistics of color or race, nativity, parentage, sex, age, school attendance, citizenship, illiteracy, dwellings and families, and country of birth, for the state, and for its counties and cities. There are, besides, eight summary tables which reproduce from the detailed tables the more important state and city totals, and, also, tables which cover the following subjects, not included in the second series of state bulletins: Marital condition, state of birth, year of immigration, inability to speak English, country of origin, mother tongue, and ownership of homes. The full presentation of all these subjects is contained in Volume II of the Fourteenth Census Reports.

The principal occupations, as reported for persons 10 years of age and over, are given by sex, color or race, nativity, parentage, and age periods, followed by a summary, by marital condition and age groups, of women gainfully occupied.

Because of the wide differences in characteristics among the various classes of the population, the statistics on each subject are shown according to color or race, and for the white population according to nativity and parentage. Classification according to nativity and parentage has not been deemed necessary for the other races, since nearly all Negroes and Indians are natives of native parentage, while nearly all Chinese and Japanese are either foreign born or of foreign parentage.

The white population is divided into four groups: (1) Native, native parentage—that is, having both parents born in the United States; (2) native, foreign parentage—having both parents born abroad; (3) native, mixed parentage—having one parent native and the other foreign born; (4) foreign born. As the second and third classes do not differ greatly in characteristics, they are combined in certain tables; and in some cases all three native classes are combined.

The presentation of statistics on country of birth of the foreign-born white population is made on the basis of the postwar map. Because of the many political changes which have resulted from the war, comparative figures for 1910 for this class of the population by individual European countries are not presented here.

Since marked differences often exist between urban and rural communities with respect to the composition and characteristics of their population, the two classes are shown separately in connection with several of the subjects. Urban population, as defined by the Census Bureau, is that residing in cities and other incorporated places having 2,500 inhabitants or more, the remainder being classified as rural.

The census inquiry as to school attendance was merely as to whether the person enumerated had attended school, college, or any kind of educational institution at any time between September 1, 1919, and the census date, January 1, 1920.

The Census Bureau classifies as illiterate any person 10 years of age or over who is unable to write in any language, not necessarily English, regardless of ability to read.

The statistics of marital condition relate only to persons 15 years of age and over, as the number of persons under 15 who are married, widowed, or divorced is naturally insignificant. The terms refer only to the marital status of the population on the census date.

The returns as to state of birth are valuable mainly for the light they throw on the migration of the native population within the United States; they show, for each state, the population residing there on January 1, 1920, distributed as born in the state or elsewhere.

Since the foreign-born population consists mainly of foreign-born whites, the statistics for citizenship relate to this class only. The classification embraces four groups, namely, persons reported as naturalized, persons reported as having taken out first papers, persons reported as aliens, and persons for whom citizenship was not reported.

The inquiry as to year of immigration supplies a means for determining what proportion of the immigrants who arrived during a given year or period of years were still alive and residing in this country on the census date.

The foreign white stock comprises the total of three classes, the foreign-born whites, the native whites of foreign parentage (both parents born abroad), and the native whites of mixed parentage (one parent native and the other foreign born). The term "country of origin," as used in this report, signifies the country of birth of the father of a foreign-born person or the foreign-born parent or parents of a native. The term "mother tongue" means the language of customary speech in the homes of immigrants before immigration.

TABLE 1.—COLOR OR RACE, NATIVITY, PARENTAGE, AND SEX, FOR THE STATE AND URBAN AND RURAL POPULATION: 1920, 1910, AND 1900.

CLASS OF POPULATION.	NUMBER.			PER CENT OF TOTAL.			1920		1910		1900		MALES TO 100 FEMALES.[1]		
	1920	1910	1900	1920	1910	1900	Male.	Female.	Male.	Female.	Male.	Female.	1920	1910	1900
THE STATE.															
Total population	**939,629**	**799,024**	**539,700**	**100.0**	**100.0**	**100.0**	**492,731**	**446,898**	**430,697**	**368,327**	**295,332**	**244,368**	**110.3**	**116.9**	**120.9**
White	924,103	783,415	529,046	98.3	98.0	98.0	484,245	439,858	421,471	361,944	289,490	239,556	110.1	116.4	120.8
Negro	11,318	11,453	8,570	1.2	1.4	1.6	5,834	5,484	5,367	5,586	4,473	4,097	106.4	105.0	109.2
Indian	1,383	1,482	1,437	0.1	0.2	0.3	734	649	810	672	755	682	113.1	120.5	110.7
Chinese	291	373	599	(2)	(2)	0.1	252	39	356	17	575	24	.....	.....	.....
Japanese	2,464	2,300	48	0.3	0.3	(2)	1,601	863	2,192	108	39	9	185.5	2,029.6	.....
All other	[3] 70	1	.....	(2)	(2)	.....	65	5	1	.....	.....	.....	.....	.....	.....
Native white, total	807,149	656,564	438,571	85.9	82.2	81.3	416,026	391,123	343,397	313,167	234,068	204,503	106.4	109.7	114.5
Native parentage	608,041	475,136	311,335	64.2	59.5	57.7	313,759	289,282	250,989	224,147	168,158	143,177	108.5	112.0	117.4
Foreign parentage	130,059	114,747	79,692	13.8	14.4	14.8	65,574	64,485	58,884	55,863	41,788	37,904	101.7	105.4	110.2
Mixed parentage	74,049	66,681	47,544	7.9	8.3	8.8	36,693	37,356	33,524	33,157	24,122	23,422	98.2	101.1	103.0
Foreign-born white	116,954	126,851	90,475	12.4	15.9	16.8	68,219	48,735	78,074	48,777	55,422	35,053	140.0	160.1	158.1
URBAN POPULATION.															
Total	**453,259**	**404,840**	**260,651**	**100.0**	**100.0**	**100.0**	**229,374**	**223,885**	**206,805**	**198,035**	**134,267**	**126,384**	**102.5**	**104.4**	**106.2**
White	442,793	394,156	253,125	97.7	97.4	97.1	223,815	218,978	200,962	193,194	130,292	122,833	102.2	104.0	106.1
Negro	9,364	9,359	7,052	2.1	2.3	2.7	4,713	4,651	4,646	4,713	3,534	3,518	101.3	98.6	100.5
Indian, Chinese, Japanese, and all other	1,102	1,325	474	0.2	0.3	0.2	846	256	1,197	128	441	33	330.5	935.2	.....
Native white, total	383,167	330,458	208,316	84.5	81.6	79.9	190,864	192,303	165,410	165,048	105,598	102,718	99.3	100.2	102.8
Native parentage	276,329	230,544	141,433	61.0	56.9	54.3	139,790	136,539	116,752	113,792	72,833	68,600	102.4	102.6	106.2
Foreign parentage	67,387	63,222	66,883	14.9	15.6	25.7	32,494	34,893	31,106	32,116	32,765	34,118	93.1	96.9	96.0
Mixed parentage	39,451	36,692		8.7	9.1		18,580	20,871	17,552	19,140			89.0	91.7	
Foreign-born white	59,626	63,698	44,809	13.2	15.7	17.2	32,951	26,675	35,552	28,146	24,894	20,115	123.5	126.3	122.8
RURAL POPULATION.															
Total	**486,370**	**394,184**	**279,049**	**100.0**	**100.0**	**100.0**	**263,357**	**223,013**	**223,892**	**170,292**	**161,065**	**117,984**	**118.1**	**131.5**	**136.5**
White	481,310	389,259	275,921	99.0	98.8	98.9	260,430	220,880	220,509	168,750	159,198	116,723	117.9	130.7	136.4
Negro	1,954	2,094	1,518	0.4	0.5	0.5	1,121	833	1,221	873	939	579	134.6	139.9	162.2
Indian, Chinese, Japanese, and all other	3,106	2,831	1,610	0.6	0.7	0.6	1,806	1,300	2,162	669	928	682	138.9	323.2	136.1
Native white, total	423,982	326,106	230,255	87.2	82.7	82.5	225,162	198,820	177,987	148,119	128,470	101,785	113.2	120.2	126.2
Native parentage	326,712	244,592	169,902	67.2	62.1	60.9	173,969	152,743	134,237	110,355	95,325	74,577	113.9	121.6	127.8
Foreign parentage	62,672	51,525	60,353	12.9	13.1	21.6	33,080	29,592	27,778	23,747	33,145	27,208	111.8	117.0	121.8
Mixed parentage	34,598	29,989		7.1	7.6		18,113	16,485	15,972	14,017			109.9	113.9	
Foreign-born white	57,328	63,153	45,666	11.8	16.0	16.4	35,268	22,060	42,522	20,631	30,728	14,938	159.9	206.1	205.7

[1] Ratio not shown where number of females is less than 100. [2] Less than one-tenth of 1 per cent. [3] Comprises 47 Filipinos, 16 Koreans, and 7 Hindus.

TABLE 2.—SCHOOL ATTENDANCE, FOR THE STATE AND URBAN AND RURAL POPULATION: 1920 AND 1910.

[Per cent not shown where base is less than 100.]

AGE PERIOD.	ALL CLASSES.			NATIVE WHITE.						FOREIGN-BORN WHITE.			NEGRO.		
				Native parentage.			Foreign or mixed parentage.								
	Total number.	Attending school.		Total number.	Attending school.		Total number.	Attending school.		Total number.	Attending school.		Total number.	Attending school.	
		Number.	Per cent.		Number.	Per cent.		Number.	Per cent.		Number.	Per cent.		Number.	Per cent.
THE STATE: 1920															
5 to 20 years, inclusive	**278,042**	**193,482**	**69.6**	**192,589**	**137,014**	**71.1**	**70,682**	**48,888**	**69.2**	**11,395**	**5,505**	**48.3**	**2,519**	**1,676**	**66.5**
Male	139,713	96,010	68.7	96,927	67,943	70.1	35,224	24,200	68.7	5,858	2,868	49.0	1,247	792	63.5
Female	138,329	97,472	70.5	95,662	69,071	72.2	35,458	24,688	69.6	5,537	2,637	47.6	1,272	884	69.5
5 and 6 years	38,116	17,737	46.5	27,305	12,612	46.2	9,792	4,732	48.3	567	196	34.6	279	152	54.5
7 to 13 years	129,178	121,353	93.9	90,426	85,123	94.1	33,037	31,419	95.1	4,289	3,592	83.7	1,072	999	93.2
14 and 15 years	32,582	28,076	86.2	22,473	19,875	88.4	8,167	6,856	83.9	1,541	1,027	66.6	313	261	83.4
16 and 17 years	31,957	16,997	53.2	21,513	12,523	58.2	8,180	3,808	46.6	1,836	456	24.8	338	169	50.0
18 to 20 years	46,209	9,319	20.2	30,872	6,881	22.3	11,506	2,073	18.0	3,162	234	7.4	517	95	18.4
URBAN POPULATION.															
5 and 6 years	14,558	8,505	58.4	10,079	5,782	57.4	3,989	2,467	61.8	247	103	41.7	212	134	63.2
7 to 13 years	51,971	49,614	95.5	34,731	33,215	95.6	14,859	14,275	96.1	1,524	1,308	85.8	811	772	95.2
14 to 20 years	49,974	24,510	49.0	32,025	16,800	52.5	14,271	6,589	45.8	2,652	705	26.6	957	426	44.5
RURAL POPULATION.															
5 and 6 years	23,558	9,232	39.2	17,226	6,830	39.6	5,803	2,265	39.0	320	93	29.1	67	18	.....
7 to 13 years	77,207	71,739	92.9	55,695	51,908	93.2	18,178	17,144	94.3	2,765	2,284	82.6	261	227	87.0
14 to 20 years	60,774	29,882	49.2	42,833	22,479	52.5	13,582	6,198	45.6	3,887	1,012	26.0	211	99	46.9
THE STATE: 1910															
5 to 20 years, inclusive	**231,389**	**149,779**	**64.7**	**148,896**	**98,403**	**66.1**	**66,571**	**43,726**	**65.7**	**12,549**	**5,619**	**44.8**	**2,601**	**1,574**	**60.5**
Male	117,230	74,794	63.8	75,157	49,177	65.4	33,286	21,635	65.0	7,062	2,945	41.7	1,249	757	60.6
Female	114,159	74,985	65.7	73,739	49,226	66.8	33,285	22,091	66.4	5,487	2,674	48.7	1,352	817	60.4
5 and 6 years	31,367	11,312	36.1	20,845	7,151	34.3	9,080	3,653	40.2	1,046	371	35.5	306	122	39.9
7 to 13 years	99,997	90,911	90.9	65,095	59,009	90.7	29,074	26,884	92.5	4,451	3,833	86.1	1,087	974	89.6
14 and 15 years	27,223	23,136	85.0	17,412	15,205	87.3	8,181	6,786	82.9	1,210	801	66.2	322	265	82.3
16 and 17 years	28,381	15,526	54.7	18,098	10,730	59.3	8,441	4,216	49.9	1,429	370	25.9	328	146	44.5
18 to 20 years	44,421	8,894	20.0	27,446	6,308	23.0	11,795	2,187	18.5	4,413	244	5.5	558	67	12.0
URBAN POPULATION.															
5 and 6 years	13,462	5,904	43.9	8,522	3,497	41.0	4,263	2,090	49.0	432	214	49.5	241	103	42.7
7 to 13 years	45,132	41,798	92.6	27,902	25,697	92.1	14,506	13,616	93.9	1,841	1,687	91.6	855	775	90.6
14 to 20 years	49,809	23,080	46.3	29,903	15,083	50.4	15,665	6,967	44.5	3,247	646	19.9	939	365	38.9
RURAL POPULATION.															
5 and 6 years	17,905	5,408	30.2	12,323	3,654	29.7	4,817	1,563	32.4	614	157	25.6	65	19	.....
7 to 13 years	54,865	49,113	89.5	37,193	33,312	89.6	14,568	13,268	91.1	2,610	2,146	82.2	232	199	85.6
14 to 20 years	50,216	24,476	48.7	33,053	17,160	51.9	12,752	6,222	48.8	3,805	769	20.2	269	113	42.0

TABLE 3.—AGE, FOR THE STATE AND URBAN AND RURAL POPULATION: 1920 AND 1910.

AGE PERIOD.	ALL CLASSES.			NATIVE WHITE.						FOREIGN-BORN WHITE.			NEGRO.		
				Native parentage.			Foreign or mixed parentage.								
	Total.	Male.	Female.	Total.	Male.	Female.	Total.	Male.	Female.	Total.	Male.	Female.	Total.	Male.	Female.
THE STATE.															
All ages: 1920	939,629	492,731	446,898	603,041	313,759	289,282	204,108	102,267	101,841	116,954	68,219	48,735	11,318	5,834	5,484
Under 5 years	97,058	49,236	47,822	72,113	36,540	35,573	22,984	11,696	11,288	542	272	270	693	350	343
Under 1 year	19,244	9,807	9,437	14,288	7,316	6,972	4,586	2,308	2,278	51	25	26	139	70	69
5 to 9 years	95,086	47,863	47,223	67,497	34,103	33,394	24,392	12,146	12,246	2,127	1,078	1,049	716	368	348
10 to 14 years	89,214	44,819	44,395	62,058	31,187	30,871	22,661	11,329	11,332	3,496	1,817	1,679	780	372	408
15 to 19 years	78,632	39,541	39,091	53,012	26,707	26,305	19,848	9,875	9,973	4,705	2,401	2,304	848	424	424
20 to 44 years	366,496	191,321	175,175	226,148	116,613	109,535	78,581	38,276	40,305	54,455	32,470	21,985	5,378	2,690	2,688
45 years and over	205,489	114,335	91,154	115,098	63,331	51,767	35,505	18,887	16,618	51,421	30,050	21,371	2,792	1,549	1,243
Age unknown	7,654	5,616	2,038	7,115	5,278	1,837	137	58	79	208	131	77	111	81	30
18 to 44 years	397,595	206,979	190,616	246,998	127,123	119,875	86,306	42,105	44,201	56,550	33,565	22,985	5,720	2,864	2,856
21 years and over	564,629	303,782	260,747	338,339	180,292	158,047	110,442	55,347	55,095	105,017	62,089	42,928	8,106	4,237	3,869
Per cent: 1920	100.0	100.0	100.0	100.0	100.0	100.0	100.0	100.0	100.0	100.0	100.0	100.0	100.0	100.0	100.0
Under 5 years	10.3	10.0	10.7	12.0	11.6	12.3	11.3	11.4	11.1	0.5	0.4	0.6	6.1	6.0	6.3
Under 1 year	2.0	2.0	2.1	2.4	2.3	2.4	2.2	2.3	2.2	(1)	(1)	0.1	1.2	1.2	1.3
5 to 9 years	10.1	9.7	10.6	11.2	10.9	11.5	12.0	11.9	12.0	1.8	1.6	2.2	6.3	6.3	6.3
10 to 14 years	9.5	9.1	9.9	10.3	9.9	10.7	11.1	11.1	11.1	3.0	2.7	3.4	6.9	6.4	7.4
15 to 19 years	8.4	8.0	8.7	8.8	8.5	9.1	9.7	9.7	9.8	4.0	3.5	4.7	7.5	7.3	7.7
20 to 44 years	39.0	38.8	39.2	37.5	37.2	37.9	38.5	37.4	39.6	46.6	47.6	45.1	47.5	46.1	49.0
45 years and over	21.9	23.2	20.4	19.1	20.2	17.9	17.4	18.5	16.3	44.0	44.0	43.9	24.7	26.6	22.7
18 to 44 years	42.3	42.0	42.7	41.0	40.5	41.4	42.3	41.2	43.4	48.4	49.2	47.2	50.5	49.1	52.1
21 years and over	60.1	61.7	58.3	56.1	57.5	54.6	54.1	54.1	54.1	89.8	91.0	88.1	71.6	72.6	70.6
Per cent: 1910	100.0	100.0	100.0	100.0	100.0	100.0	100.0	100.0	100.0	100.0	100.0	100.0	100.0	100.0	100.0
Under 5 years	10.3	9.7	11.1	11.8	11.4	12.3	13.5	13.3	13.6	0.8	0.6	1.0	6.2	5.7	6.7
Under 1 year	2.1	2.0	2.3	2.4	2.4	2.5	2.9	2.8	3.0	(1)	(1)	(1)	1.3	1.4	1.2
5 to 9 years	9.5	8.9	10.2	10.5	10.1	11.0	12.1	11.9	12.2	2.2	1.8	2.9	6.6	6.4	6.7
10 to 14 years	8.7	8.2	9.3	9.5	9.1	9.9	11.2	11.1	11.4	2.6	2.2	3.1	7.0	6.7	7.4
15 to 19 years	8.9	8.4	9.5	9.5	9.0	10.0	11.2	11.0	11.6	3.6	3.4	3.8	7.4	6.8	8.1
20 to 44 years	43.0	43.9	42.0	40.6	41.0	40.1	39.0	38.3	39.7	56.5	57.8	54.3	52.6	52.3	52.9
45 years and over	19.3	20.7	17.7	17.8	19.0	16.5	12.9	14.4	11.4	34.1	33.8	34.7	19.5	21.3	17.7
18 to 44 years	46.7	47.4	45.9	44.5	44.7	44.1	43.4	42.5	44.3	58.4	59.9	56.1	55.9	55.2	56.5
21 years and over	60.7	63.1	57.9	56.8	58.7	54.8	49.8	50.7	49.0	89.3	90.3	87.8	71.1	73.0	69.1
URBAN POPULATION.															
All ages: 1920	453,259	229,374	223,885	276,329	139,790	136,539	106,838	51,074	55,764	59,626	32,951	26,675	9,364	4,713	4,651
Under 5 years	35,718	18,056	17,662	25,895	13,087	12,808	8,967	4,545	4,422	225	107	118	537	271	266
Under 1 year	6,966	3,560	3,406	5,104	2,609	2,495	1,711	879	832	13	7	6	110	55	55
5 to 9 years	37,008	18,458	18,550	25,258	12,646	12,612	10,340	5,102	5,238	810	410	400	544	277	267
10 to 14 years	36,633	17,914	18,719	24,264	11,828	12,436	10,491	5,176	5,315	1,252	619	633	599	278	321
15 to 19 years	35,466	16,794	18,672	22,663	10,688	11,975	10,190	4,834	5,356	1,884	902	982	684	335	349
20 to 44 years	189,604	94,659	94,945	112,580	56,180	56,400	45,346	20,814	24,532	26,540	14,981	11,559	4,576	2,242	2,334
45 years and over	111,723	58,196	53,527	58,989	30,341	28,648	21,413	10,562	10,851	28,772	15,845	12,927	2,313	1,229	1,084
Age unknown	7,107	5,297	1,810	6,680	5,020	1,660	91	41	50	143	87	56	111	81	30
Per cent: 1920	100.0	100.0	100.0	100.0	100.0	100.0	100.0	100.0	100.0	100.0	100.0	100.0	100.0	100.0	100.0
Under 5 years	7.9	7.9	7.9	9.4	9.4	9.4	8.4	8.9	7.9	0.4	0.3	0.4	5.7	5.8	5.7
5 to 9 years	8.2	8.0	8.3	9.1	9.0	9.2	9.7	10.0	9.4	1.4	1.2	1.5	5.8	5.9	5.7
10 to 14 years	8.1	7.8	8.4	8.8	8.5	9.1	9.8	10.1	9.5	2.1	1.9	2.4	6.4	5.9	6.9
15 to 19 years	7.8	7.3	8.3	8.2	7.6	8.8	9.5	9.5	9.6	3.2	2.7	3.7	7.3	7.1	7.5
20 to 44 years	41.8	41.3	42.4	40.7	40.2	41.3	42.4	40.8	44.0	44.5	45.5	43.3	48.9	47.6	50.2
45 years and over	24.6	25.4	23.9	21.3	21.7	21.0	20.0	20.7	19.5	48.3	48.1	48.5	24.7	26.1	23.3
Per cent: 1910	100.0	100.0	100.0	100.0	100.0	100.0	100.0	100.0	100.0	100.0	100.0	100.0	100.0	100.0	100.0
Under 5 years	8.5	8.5	8.6	9.7	9.8	9.6	11.3	11.7	10.8	0.6	0.5	0.6	6.1	5.7	6.5
5 to 9 years	8.2	8.0	8.3	9.0	9.0	9.1	10.5	10.7	10.3	1.8	1.5	2.1	6.4	6.2	6.6
10 to 14 years	7.9	7.6	8.2	8.5	8.2	8.8	10.5	10.8	10.2	2.1	2.0	2.3	6.8	6.6	7.0
15 to 19 years	8.8	8.1	9.5	9.3	8.6	10.0	11.3	10.9	11.6	3.3	3.1	3.6	6.9	6.1	7.7
20 to 44 years	45.6	45.6	45.5	43.9	44.2	43.6	42.3	40.6	43.9	55.0	55.2	54.7	53.6	53.6	53.6
45 years and over	20.6	21.6	19.6	19.0	19.5	18.5	14.2	15.3	13.1	36.8	37.2	36.3	19.6	21.1	18.1
RURAL POPULATION.															
All ages: 1920	486,370	263,357	223,013	326,712	173,969	152,743	97,270	51,193	46,077	57,328	35,268	22,060	1,954	1,121	833
Under 5 years	61,340	31,180	30,160	46,218	23,453	22,765	14,017	7,151	6,866	317	165	152	156	79	77
Under 1 year	12,278	6,247	6,031	9,184	4,707	4,477	2,875	1,429	1,446	38	18	20	29	15	14
5 to 9 years	58,078	29,405	28,673	42,239	21,457	20,782	14,052	7,044	7,008	1,317	668	649	172	91	81
10 to 14 years	52,581	26,905	25,676	37,794	19,359	18,435	12,170	6,153	6,017	2,244	1,198	1,046	181	94	87
15 to 19 years	43,166	22,747	20,419	30,349	16,019	14,330	9,658	5,041	4,617	2,821	1,499	1,322	164	89	75
20 to 44 years	176,892	96,662	80,230	113,568	60,433	53,135	33,285	17,462	15,773	27,915	17,489	10,426	802	448	354
45 years and over	93,766	56,139	37,627	56,109	32,990	23,119	14,092	8,325	5,767	22,649	14,205	8,444	479	320	159
Age unknown	547	319	228	435	258	177	46	17	29	65	44	21	.....	.....	.....
Per cent: 1920	100.0	100.0	100.0	100.0	100.0	100.0	100.0	100.0	100.0	100.0	100.0	100.0	100.0	100.0	100.0
Under 5 years	12.6	11.8	13.5	14.1	13.5	14.9	14.4	14.0	14.9	0.6	0.5	0.7	8.0	7.0	9.2
5 to 9 years	11.9	11.2	12.9	12.9	12.3	13.6	14.4	13.8	15.2	2.3	1.9	2.9	8.8	8.1	9.7
10 to 14 years	10.8	10.2	11.5	11.6	11.1	12.1	12.5	12.0	13.1	3.9	3.4	4.7	9.3	8.4	10.4
15 to 19 years	8.9	8.6	9.2	9.3	9.2	9.4	9.9	9.8	10.0	4.9	4.3	6.0	8.4	7.9	9.0
20 to 44 years	36.4	36.7	36.0	34.8	34.7	34.8	34.2	34.1	34.2	48.7	49.6	47.3	41.0	40.0	42.5
45 years and over	19.3	21.3	16.9	17.2	19.0	15.1	14.5	16.3	12.5	39.5	40.3	38.3	24.5	28.5	19.1
Per cent: 1910	100.0	100.0	100.0	100.0	100.0	100.0	100.0	100.0	100.0	100.0	100.0	100.0	100.0	100.0	100.0
Under 5 years	12.2	10.8	13.9	13.8	12.8	15.1	16.2	15.1	17.4	1.0	0.7	1.5	6.4	5.7	7.4
5 to 9 years	10.8	9.7	12.3	11.9	11.0	12.9	14.0	13.3	14.9	2.7	2.0	4.0	7.5	7.3	7.8
10 to 14 years	9.5	8.7	10.7	10.4	9.8	11.1	12.2	11.5	13.0	3.0	2.4	4.2	8.3	7.1	9.9
15 to 19 years	9.0	8.6	9.6	9.6	9.3	10.0	11.2	11.0	11.5	3.8	3.6	4.1	9.7	9.5	10.0
20 to 44 years	40.4	42.2	38.0	37.4	38.2	36.4	35.0	35.7	34.1	58.0	60.1	53.6	48.4	47.7	49.3
45 years and over	17.9	19.8	15.4	16.6	18.5	14.3	11.4	13.4	9.1	31.4	30.9	32.5	19.3	22.1	15.5

1 Less than one-tenth of 1 per cent.

TABLE 4.—ILLITERACY, FOR THE STATE AND URBAN AND RURAL POPULATION: 1920 AND 1910.

AGE PERIOD.	ALL CLASSES.			NATIVE WHITE.						FOREIGN-BORN WHITE.			NEGRO.		
				Native parentage.			Foreign or mixed parentage.								
	Total number.	Illiterate.		Total number.	Illiterate.		Total number.	Illiterate.		Total number.	Illiterate.		Total number.	Illiterate.	
		Number.	Per cent.		Number.	Per cent.		Number.	Per cent.		Number.	Per cent.		Number.	Per cent.
THE STATE: 1920															
10 years and over	747,485	24,208	3.2	463,431	7,655	1.7	156,732	969	0.6	114,285	14,224	12.4	9,909	619	6.2
Male	395,632	11,587	2.9	243,116	3,266	1.3	78,425	551	0.7	66,869	7,071	10.6	5,116	314	6.1
Female	351,853	12,621	3.6	220,315	4,389	2.0	78,307	418	0.5	47,416	7,153	15.1	4,793	305	6.4
10 to 15 years	104,790	854	0.8	72,707	381	0.5	26,604	97	0.4	4,270	289	6.8	948	10	1.1
Male	52,681	445	0.8	36,570	196	0.5	13,310	63	0.5	2,199	136	6.2	461	4	0.9
Female	52,109	409	0.8	36,137	185	0.5	13,294	34	0.3	2,071	153	7.4	487	6	1.2
16 to 20 years	78,166	1,274	1.6	52,385	603	1.2	19,686	103	0.5	4,998	508	10.2	855	10	1.2
Male	39,169	584	1.5	26,254	250	1.0	9,768	56	0.6	2,581	246	9.5	418	8	1.9
Female	38,997	690	1.8	26,131	353	1.4	9,918	47	0.5	2,417	262	10.8	437	2	0.5
21 years and over	564,529	22,080	3.9	338,339	6,671	2.0	110,442	769	0.7	105,017	13,427	12.8	8,106	599	7.4
Male	303,782	10,558	3.5	180,292	2,820	1.6	55,347	432	0.8	62,089	6,689	10.8	4,237	302	7.1
Female	260,747	11,522	4.4	158,047	3,851	2.4	55,095	337	0.6	42,928	6,738	15.7	3,869	297	7.7
URBAN POPULATION.															
10 years and over	380,533	8,743	2.3	225,176	1,595	0.7	87,531	420	0.5	58,591	6,171	10.5	8,283	457	5.5
Male	192,860	4,087	2.1	114,057	700	0.6	41,427	261	0.6	32,434	2,830	8.7	4,165	221	5.3
Female	187,673	4,656	2.5	111,119	895	0.8	46,104	159	0.3	26,157	3,341	12.8	4,118	236	5.7
10 to 15 years	43,328	196	0.5	28,593	61	0.2	12,429	34	0.3	1,538	97	6.3	732	4	0.5
16 to 20 years	36,167	329	0.9	22,984	123	0.5	10,350	24	0.2	2,075	173	8.3	704	7	1.0
21 years and over	301,038	8,218	2.7	173,599	1,411	0.8	64,752	362	0.6	54,978	5,901	10.7	6,847	446	6.5
RURAL POPULATION.															
10 years and over	366,952	15,465	4.2	238,255	6,060	2.5	69,201	549	0.8	55,694	8,053	14.5	1,626	162	10.0
Male	202,772	7,500	3.7	129,059	2,566	2.0	36,998	290	0.8	34,435	4,241	12.3	951	93	9.8
Female	164,180	7,965	4.9	109,196	3,494	3.2	32,203	259	0.8	21,259	3,812	17.9	675	69	10.2
10 to 15 years	61,462	658	1.1	44,114	320	0.7	14,175	63	0.4	2,732	192	7.0	216	6	2.8
16 to 20 years	41,999	945	2.3	29,401	480	1.6	9,336	79	0.8	2,923	335	11.5	151	3	2.0
21 years and over	263,491	13,862	5.3	164,740	5,260	3.2	45,690	407	0.9	50,039	7,526	15.0	1,259	153	12.2
THE STATE: 1910															
10 years and over	640,846	23,780	3.7	369,056	7,445	2.0	135,085	688	0.5	123,026	13,897	11.3	9,990	856	8.6
Male	350,684	12,680	3.6	197,133	3,142	1.6	69,096	360	0.5	76,165	8,168	10.7	5,154	396	7.7
Female	290,162	11,100	3.8	171,923	4,303	2.5	65,989	328	0.5	46,861	5,729	12.2	4,836	460	9.5
10 to 15 years	82,971	749	0.9	53,464	439	0.8	24,423	82	0.3	3,860	173	4.5	960	9	0.9
Male	41,983	366	0.9	27,028	216	0.8	12,315	45	0.4	2,028	73	3.6	461	6	1.3
Female	40,988	383	0.9	26,436	223	0.8	12,108	37	0.3	1,832	100	5.5	499	3	0.6
16 to 20 years	72,802	1,738	2.4	45,544	628	1.4	20,236	104	0.5	5,842	927	15.9	886	32	3.6
Male	37,053	971	2.6	22,837	263	1.2	9,960	42	0.4	3,623	627	17.3	410	17	4.1
Female	35,749	767	2.1	22,707	365	1.6	10,276	62	0.6	2,219	300	13.5	476	15	3.2
21 years and over	485,073	21,293	4.4	270,048	6,378	2.4	90,426	502	0.6	113,324	12,797	11.3	8,144	815	10.0
Male	271,648	11,343	4.2	147,268	2,663	1.8	46,821	273	0.6	70,514	7,468	10.6	4,283	373	8.7
Female	213,425	9,950	4.7	122,780	3,715	3.0	43,605	229	0.5	42,810	5,329	12.4	3,861	442	11.4
URBAN POPULATION.															
10 years and over	337,179	8,011	2.4	187,330	1,149	0.6	78,196	272	0.3	62,194	5,838	9.4	8,187	578	7.1
Male	172,675	4,039	2.3	94,826	560	0.6	37,761	126	0.3	34,824	2,960	8.5	4,091	234	5.7
Female	164,504	3,972	2.4	92,504	589	0.6	40,435	146	0.4	27,370	2,878	10.5	4,096	344	8.4
10 to 15 years	38,390	100	0.3	23,391	46	0.2	12,585	19	0.2	1,637	33	2.0	755	2	0.3
16 to 20 years	36,922	499	1.4	22,087	101	0.5	11,374	44	0.4	2,730	343	12.6	682	10	1.5
21 years and over	261,867	7,412	2.8	141,852	1,002	0.7	54,237	209	0.4	57,827	5,462	9.4	6,750	566	8.4
RURAL POPULATION.															
10 years and over	303,667	15,769	5.2	181,726	6,296	3.5	56,889	416	0.7	60,832	8,059	13.2	1,803	278	15.4
Male	178,009	8,641	4.9	102,307	2,582	2.5	31,335	234	0.7	41,341	5,208	12.6	1,063	162	15.2
Female	125,658	7,128	5.7	79,419	3,714	4.7	25,554	182	0.7	19,491	2,851	14.6	740	116	15.7
10 to 15 years	44,581	649	1.5	30,073	393	1.3	11,838	63	0.5	2,223	140	6.3	205	7	3.4
16 to 20 years	35,880	1,239	3.5	23,457	527	2.2	8,862	60	0.7	3,112	584	18.8	204	22	10.8
21 years and over	223,206	13,881	6.2	128,196	5,376	4.2	36,189	293	0.8	55,497	7,335	13.2	1,394	249	17.9

TABLE 5.—POPULATION 21 YEARS OF AGE AND OVER, BY SEX, CLASS OF POPULATION, AND CITIZENSHIP, FOR THE STATE: 1920 AND 1910.

CLASS OF POPULATION AND CITIZENSHIP.	POPULATION 21 YEARS OF AGE AND OVER.			PER CENT DISTRIBUTION.		
	Male.		Female: 1920	Male.		Female: 1920
	1920	1910		1920	1910	
Total	**303,782**	**271,648**	**260,747**	**100.0**	**100.0**	**100.0**
White	297,728	264,603	256,070	98.0	97.4	98.2
Negro	4,237	4,283	3,869	1.4	1.6	1.5
Indian	391	324	296	0.1	0.1	0.1
Chinese	223	341	22	0.1	0.1	(1)
Japanese	1,151	2,096	487	0.4	0.8	0.2
All other	52	1	3	(1)	(1)	(1)

CLASS OF POPULATION AND CITIZENSHIP.	POPULATION 21 YEARS OF AGE AND OVER.			PER CENT DISTRIBUTION.		
	Male.		Female: 1920	Male.		Female: 1920
	1920	1910		1920	1910	
Native white	235,639	194,089	213,142	77.6	71.4	81.7
Native parentage	180,292	147,268	158,047	59.3	54.2	60.6
Foreign parentage	35,070	30,294	34,136	11.5	11.2	13.1
Mixed parentage	20,277	16,527	20,959	6.7	6.1	8.0
Foreign-born white	62,089	70,514	42,928	20.4	26.0	16.5
Naturalized	34,630	35,245	27,688	11.4	13.0	10.6
Having first papers	8,648	6,536	603	2.8	2.4	0.2
Alien	15,696	19,615	12,446	5.2	7.2	4.8
Unknown	3,115	9,118	2,191	1.0	3.4	0.8

[1] Less than one-tenth of 1 per cent.

TABLE 6.—COUNTRY OF BIRTH OF THE FOREIGN-BORN WHITE, FOR THE STATE AND DENVER: 1920.

COUNTRY OF BIRTH.	THE STATE.		DENVER.	
	Number.	Per cent distribution.	Number.	Per cent distribution.
All countries	**116,954**	**100.0**	**37,620**	**100.0**
Austria	5,722	4.9	1,390	3.7
Canada	7,621	6.5	3,102	8.2
Czechoslovakia	1,953	1.7	301	0.8
Denmark	2,823	2.4	922	2.5
England	9,584	8.2	3,556	9.5
Finland	879	0.8	110	0.3
France	1,420	1.2	541	1.4
Germany	11,992	10.3	4,664	12.4
Greece	1,802	1.5	768	2.0
Hungary	1,157	1.0	487	1.3
Ireland	6,191	5.3	3,221	8.6
Italy	12,579	10.8	2,871	7.6
Jugo-Slavia	2,109	1.8	238	0.6
Mexico	10,894	9.3	1,390	3.7
Netherlands	853	0.7	416	1.1
Norway	1,525	1.3	536	1.4
Poland	1,867	1.6	812	2.2
Russia	16,669	14.3	5,333	14.2
Scotland	3,357	2.9	1,090	2.9
Sweden	10,112	8.6	3,953	10.5
Switzerland	1,510	1.3	509	1.4
Wales	1,482	1.3	430	1.1
All other countries	2,853	2.4	980	2.6

TABLE 7.—INDIANS, CHINESE, AND JAPANESE, FOR COUNTIES AND FOR CITIES OF 25,000 OR MORE: 1920, 1910, AND 1900.

COUNTY OR CITY.	INDIAN.			CHINESE.			JAPANESE.		
	1920	1910	1900	1920	1910	1900	1920	1910	1900
COUNTIES.									
The state	**1,383**	**1,482**	**1,437**	**291**	**373**	**599**	**2,464**	**2,300**	**48**
Adams	28	1					263	20	
Alamosa							16		
Arapahoe	7		2	2		310	3	3	20
Archuleta	14								
Bent	1	19	26	29	10	2	104	27	
Boulder	63	4		2	4	15	63	45	1
Chaffee				1		6		3	1
Clear Creek			1	2	5	10		1	1
Conejos	11	25	26		2	3		11	
Costilla	2	4	16						
Crowley							29		
Custer				1	1	1		2	
Delta	4				1	2	60	22	
Denver	66	71		212	227		465	585	
Eagle							4	17	
El Paso	10	7	5	10	24	37	5	32	
Elbert							3		
Fremont	1	3	1	2	5	14	7	23	1
Gunnison	1					1	2		
Huerfano	2		11	2	3	5	15	58	
Jefferson	4				2	7	27	82	
La Plata	384	288	599	6	10		31	61	
Larimer	3				8	4	22	42	1
Las Animas	226		4	1	1	7	2	205	
Lincoln	24								
COUNTIES—con.									
Logan			1				67	79	
Mesa	11	218	179	1	2	4	22	38	15
Moffat	1			1					
Montezuma	468	453	559					1	
Montrose	9						39	35	
Morgan	12					1	46	68	
Otero	9	6	1		3	6	232	100	
Ouray				2	8	20		4	
Pitkin							3	3	
Prowers	11	6				1		40	
Pueblo	8	5	1	9	41	48	103	170	4
Rio Blanco				1		1			2
Routt							23	64	
San Miguel		1	1	2	4	21	7	2	
Sedgwick	1						73	56	
Summit				1	1	5	1		1
Weld	2	10		4	7	9	726	326	
Yuma							1		
All other counties		361	4		4	59		75	1
CITIES.									
Colorado Springs	10	7	1	10	15	23	4	13	
Denver	66	71	2	212	227	306	465	585	19
Pueblo	8	4		9	41	44	99	164	4

TABLE 8.—AGE, FOR CITIES OF 10,000 OR MORE: 1920.

AGE PERIOD.	ALL CLASSES.		NATIVE WHITE.		FOREIGN-BORN WHITE.		NEGRO.	
	Male.	Female.	Male.	Female.	Male.	Female.	Male.	Female.
Boulder	**5,040**	**5,966**	**4,600**	**5,487**	**379**	**408**	**58**	**70**
Under 5 years	421	392	419	389	.....	1	2	2
Under 1 year	130	111	129	111	.....	.....	1	.....
5 to 9 years	451	449	440	447	7	1	4	1
10 to 14 years	466	477	457	470	2	2	7	5
15 to 19 years	473	577	455	560	4	3	13	14
20 to 44 years	1,703	2,313	1,583	2,156	102	134	17	23
45 years and over	1,520	1,748	1,241	1,458	263	265	15	24
Age unknown	6	10	5	7	1	2	.....	1
18 to 44 years	1,867	2,583	1,738	2,419	104	135	24	29
21 years and over	3,133	3,965	2,735	3,520	364	397	32	47
Colorado Springs	**13,778**	**16,327**	**12,044**	**14,423**	**1,268**	**1,336**	**448**	**561**
Under 5 years	1,059	994	1,015	954	3	5	39	34
Under 1 year	191	178	186	170	.....	.....	5	7
5 to 9 years	1,109	1,150	1,065	1,111	6	4	37	34
10 to 14 years	1,185	1,226	1,133	1,162	13	18	37	46
15 to 19 years	1,156	1,370	1,082	1,299	24	25	49	46
20 to 44 years	5,052	6,807	4,445	6,052	443	493	158	259
45 years and over	4,165	4,718	3,256	3,793	776	785	127	138
Age unknown	52	62	48	52	3	6	1	4
18 to 44 years	5,484	7,377	4,843	6,597	454	503	181	274
21 years and over	9,069	11,296	7,559	9,628	1,218	1,274	280	389
Denver	**131,906**	**124,585**	**107,325**	**104,699**	**20,896**	**16,724**	**3,069**	**3,006**
Under 5 years	8,875	8,776	8,661	8,555	34	46	152	153
Under 1 year	1,729	1,633	1,686	1,591	4	4	31	31
5 to 9 years	9,080	9,211	8,739	8,851	174	163	153	175
10 to 14 years	9,101	9,497	8,627	8,994	304	294	165	201
15 to 19 years	8,930	9,801	8,189	9,047	527	544	187	204
20 to 44 years	57,167	55,194	45,832	46,317	9,455	7,228	1,566	1,571
45 years and over	33,808	30,565	22,485	21,440	10,383	8,437	773	680
Age unknown	4,945	1,541	4,792	1,495	19	12	73	22
18 to 44 years	60,980	59,426	49,292	50,201	9,713	7,484	1,649	1,659
21 years and over	93,982	85,145	71,361	67,278	19,728	15,554	2,364	2,217
Greeley	**5,313**	**5,645**	**4,717**	**5,131**	**583**	**504**	**8**	**10**
Under 5 years	509	528	508	525	1	3	.....	.....
Under 1 year	83	98	83	98	.....	.....	.....	.....
5 to 9 years	501	513	492	502	9	10	.....	1
10 to 14 years	561	538	539	509	22	28	.....	1
15 to 19 years	437	516	405	479	31	36	1	1
20 to 44 years	1,935	2,196	1,702	2,008	225	184	6	4
45 years and over	1,364	1,343	1,067	1,101	293	239	1	3
Age unknown	6	11	4	7	2	4	.....	.....
18 to 44 years	2,100	2,401	1,854	2,199	237	197	7	5
21 years and over	3,234	3,443	2,709	3,017	513	419	7	7
Pueblo	**22,057**	**20,993**	**16,997**	**17,145**	**4,238**	**3,155**	**736**	**659**
Under 5 years	2,053	2,019	1,947	1,915	46	47	53	49
Under 1 year	426	405	411	390	2	2	12	10
5 to 9 years	2,139	2,141	1,965	1,984	111	116	61	36
10 to 14 years	1,896	1,932	1,726	1,768	117	121	51	42
15 to 19 years	1,658	1,800	1,466	1,585	140	161	50	53
20 to 44 years	9,098	8,624	6,445	6,700	2,291	1,578	313	330
45 years and over	5,133	4,420	3,407	3,164	1,505	1,107	202	146
Age unknown	80	57	41	29	28	25	6	3
18 to 44 years	9,748	9,316	7,013	7,295	2,354	1,661	331	344
21 years and over	13,967	12,704	9,603	9,558	3,780	2,660	512	467
Trinidad	**5,344**	**5,562**	**4,570**	**4,895**	**700**	**589**	**67**	**74**
Under 5 years	571	548	563	539	2	1	5	7
Under 1 year	121	106	120	104	.....	.....	1	1
5 to 9 years	611	610	595	592	7	15	7	3
10 to 14 years	572	629	553	610	14	12	4	6
15 to 19 years	469	560	446	532	15	19	8	9
20 to 44 years	1,984	2,178	1,631	1,877	324	271	27	28
45 years and over	1,122	1,027	771	737	334	269	16	21
Age unknown	15	10	11	8	4	2	.....	.....
18 to 44 years	2,140	2,399	1,777	2,084	332	281	29	32
21 years and over	3,044	3,125	2,339	2,540	660	534	42	49

TABLE 9.—COMPOSITION AND CHARACTERISTICS OF THE POPULATION, FOR COUNTIES: 1920.

[Parts of Conejos, Costilla, Otero, and Routt taken to form new counties since 1910. For detailed notes concerning changes in boundaries, see Vol. I, 1920, p. 139.]

[Per cent not shown where base is less than 100.]

SUBJECT.	THE STATE.	Adams.	Alamosa.[1]	Arapahoe.	Archuleta.	Baca.	Bent.	Boulder.	Chaffee.	Cheyenne.
COLOR OR RACE, NATIVITY, AND SEX.										
Total population	939,629	14,430	5,148	13,766	3,590	8,721	9,705	31,861	7,753	3,746
Male	492,731	8,022	2,735	7,335	1,934	4,702	5,529	16,029	4,128	2,045
Female	446,898	6,408	2,413	6,431	1,656	4,019	4,176	15,832	3,625	1,701
Native white	807,149	11,882	4,861	12,140	3,487	8,610	8,661	27,744	6,610	3,449
Male	416,026	6,493	2,566	6,442	1,860	4,638	4,880	13,690	3,423	1,848
Female	391,123	5,389	2,295	5,698	1,627	3,972	3,781	14,054	3,187	1,601
Native white—Native parentage	603,041	8,014	4,143	8,875	3,294	8,258	7,591	20,694	4,532	2,700
Native white—Foreign parentage	130,059	2,596	401	1,945	104	148	633	4,464	1,292	399
Native white—Mixed parentage	74,049	1,272	317	1,320	89	204	437	2,586	786	350
Foreign-born white	116,954	2,169	226	1,540	84	91	851	3,824	1,118	277
Male	68,219	1,298	129	852	61	52	509	2,190	688	184
Female	48,735	871	97	688	23	39	342	1,634	430	93
Negro	11,318	85	45	72	5	20	37	162	24	20
Male	5,834	54	28	31	4	12	28	77	16	13
Female	5,484	31	17	41	1	8	9	85	8	7
Indian, Chinese, Japanese, and all other (see Tables 1 and 7)	4,208	294	16	14	14	.....	156	131	1	.....
Per cent native white	85.9	82.3	94.4	88.2	97.1	98.7	89.2	87.1	85.3	92.1
Per cent foreign-born white	12.4	15.0	4.4	11.2	2.3	1.0	8.8	12.0	14.4	7.4
Per cent Negro	1.2	0.6	0.9	0.5	0.1	0.2	0.4	0.5	0.3	0.5
1910: Total population	799,024	8,892	.....	10,263	3,302	2,516	5,043	30,330	7,622	3,687
Native white	656,564	6,807	.....	8,446	3,123	2,409	4,439	25,469	6,366	3,310
Foreign-born white	126,851	2,015	.....	1,683	172	105	497	4,622	1,193	350
Negro	11,453	49	.....	131	7	2	51	186	60	27
Per cent native white	82.2	76.6	.....	82.3	94.6	95.7	88.0	84.0	83.5	89.8
Per cent foreign-born white	15.9	22.7	.....	16.4	5.2	4.2	9.9	15.2	15.7	9.5
Per cent Negro	1.4	0.6	.....	1.3	0.2	0.1	1.0	0.6	0.8	0.7
AGE, SCHOOL ATTENDANCE, AND CITIZENSHIP.										
Total under 7 years of age	135,174	2,180	894	1,866	680	1,812	1,598	4,317	1,054	701
Total 7 to 13 years, inclusive	129,178	2,054	762	1,792	603	1,408	1,368	4,441	1,118	564
Number attending school	121,353	1,953	634	1,692	518	1,257	1,270	4,184	1,084	486
Per cent attending school	93.9	95.1	83.2	94.4	85.9	89.3	92.8	94.2	97.0	86.2
Total 14 and 15 years	32,582	536	180	467	144	342	350	1,180	271	145
Number attending school	28,076	425	157	412	122	292	307	1,038	240	126
Per cent attending school	86.2	79.3	87.2	88.2	84.7	85.4	87.7	88.0	88.6	86.9
Total 16 and 17 years	31,957	492	164	411	133	324	345	1,178	298	137
Number attending school	16,997	198	83	224	76	178	159	673	140	90
Per cent attending school	53.2	40.2	50.6	54.5	57.1	54.9	46.1	57.1	47.0	65.7
Total 18 to 20 years, inclusive	46,209	816	249	766	209	390	609	1,683	417	197
Number attending school	9,319	83	42	98	48	47	72	556	54	36
Per cent attending school	20.2	10.2	16.9	12.8	23.0	12.1	11.8	33.0	12.9	18.3
Males 21 years of age and over	303,782	4,855	1,602	4,529	1,040	2,497	3,231	9,576	2,505	1,158
Native white—Native parentage	180,292	2,561	1,192	2,690	889	2,278	2,393	5,588	1,348	730
Native white—Foreign or mixed parentage	55,347	982	263	988	83	162	346	1,893	509	242
Foreign-born white	62,089	1,167	127	820	60	48	394	2,011	637	177
Naturalized	34,630	692	80	566	49	30	155	1,234	360	119
First papers	8,648	129	9	88	2	2	12	273	129	12
Alien	15,696	235	15	68	6	2	192	355	142	34
Unknown	3,115	111	23	98	3	14	35	149	6	12
Negro	4,237	37	11	21	1	9	20	43	10	9
Indian, Chinese, Japanese, and all other	1,817	108	9	10	7	.....	78	41	1	.....
Females 21 years of age and over	260,747	3,497	1,297	3,935	781	1,948	2,204	9,486	2,090	844
Native white—Native parentage	158,047	1,874	966	2,256	706	1,802	1,690	5,953	1,200	556
Native white—Foreign or mixed parentage	55,095	771	226	999	48	102	249	1,974	486	196
Foreign-born white	42,928	769	92	655	23	38	237	1,476	397	89
Naturalized	27,688	455	67	498	19	32	80	1,032	267	69
First papers	603	4	.....	5	.....	.....	2	11	6	1
Alien	12,446	232	13	87	1	2	133	319	120	9
Unknown	2,191	78	12	65	3	4	22	114	4	10
Negro	3,869	16	10	23	1	6	7	54	7	3
Indian, Chinese, Japanese, and all other	808	67	3	2	3	.....	21	29	.....	.....
Males 18 to 44 years, inclusive	206,979	3,576	1,145	3,287	732	1,931	2,684	6,117	1,576	853
Females 18 to 44 years, inclusive	190,616	2,627	1,051	2,693	638	1,607	1,770	6,523	1,453	649
ILLITERACY.										
Total 10 years of age and over	747,485	11,364	3,911	11,089	2,639	6,255	7,485	25,636	6,179	2,798
Number illiterate	24,208	404	142	71	108	40	415	530	235	56
Per cent illiterate	3.2	3.6	3.6	0.6	4.1	0.6	5.5	2.1	3.8	2.0
Per cent illiterate in 1910	3.7	5.4	.....	0.9	7.0	2.9	8.8	2.4	2.2	0.7
Native white	620,163	8,986	3,645	9,484	2,540	6,147	6,567	21,646	5,041	2,509
Number illiterate	8,624	42	128	31	100	37	167	77	64	4
Per cent illiterate	1.4	0.5	3.5	0.3	3.9	0.6	2.5	0.4	1.3	0.2
Foreign-born white	114,285	2,116	223	1,532	84	91	765	3,762	1,113	275
Number illiterate	14,224	334	10	35	6	1	246	430	168	43
Per cent illiterate	12.4	15.8	4.5	2.3	.....	.....	32.2	11.4	15.1	15.6
Negro	9,909	62	31	60	4	17	34	144	24	14
Number illiterate	619	6	2	4	.....	2	.....	4	2	9
Per cent illiterate	6.2	.....	.....	.....	.....	.....	.....	2.8	.....	.....
Total 16 to 20 years, inclusive	78,166	1,308	413	1,177	342	714	954	2,861	715	334
Number illiterate	1,274	12	4	.....	11	1	47	10	25	5
Per cent illiterate	1.6	0.9	1.0	.....	3.2	0.1	4.9	0.3	3.5	1.5
Illiterate males 21 years of age and over	10,558	188	37	36	34	26	180	242	96	41
Per cent of all males 21 years of age and over	3.5	3.9	2.3	0.8	3.3	1.0	5.6	2.5	3.8	3.5
Native white	3,252	18	33	16	29	25	67	31	20	3
Foreign-born white	6,689	161	3	17	5	.....	112	203	74	31
Negro	302	4	.....	2	.....	1	.....	2	1	7
Illiterate females 21 years of age and over	11,522	198	93	33	58	10	159	271	108	10
Per cent of all females 21 years of age and over	4.4	5.7	7.2	0.8	7.4	0.5	7.2	2.9	5.2	1.2
Native white	4,188	19	83	14	56	8	69	36	31	.....
Foreign-born white	6,738	161	7	17	1	1	89	221	76	8
Negro	297	2	2	2	.....	1	.....	2	1	2
DWELLINGS AND FAMILIES.										
Dwellings, number	211,103	3,152	1,189	3,399	804	2,102	2,080	7,659	2,030	893
Families, number	230,843	3,232	1,278	3,488	852	2,184	2,209	8,220	2,092	923

[1] Organized since 1910; see headnote.

TABLE 9.—COMPOSITION AND CHARACTERISTICS OF THE POPULATION, FOR COUNTIES: 1920—Continued.

[Per cent not shown where base is less than 100.]

SUBJECT.	Clear Creek.	Conejos.[1]	Costilla.[1]	Crowley.[2]	Custer.	Delta.	Denver.	Dolores.	Douglas.	Eagle.
COLOR OR RACE, NATIVITY, AND SEX.										
Total population	**2,891**	**8,416**	**5,032**	**6,383**	**2,172**	**13,668**	**256,491**	**1,243**	**3,517**	**3,385**
Male	1,574	4,256	2,635	3,402	1,214	7,084	131,906	678	1,877	1,920
Female	1,317	4,160	2,397	2,981	958	6,584	124,585	565	1,640	1,465
Native white	2,309	8,260	4,920	5,654	1,912	12,796	212,024	1,145	3,150	2,908
Male	1,229	4,162	2,567	2,992	1,049	6,567	107,325	615	1,668	1,581
Female	1,080	4,098	2,353	2,662	863	6,229	104,699	530	1,482	1,327
Native white—Native parentage	1,373	7,750	4,651	4,503	1,280	10,855	144,678	966	2,352	2,143
Native white—Foreign parentage	572	257	126	798	363	996	43,062	109	409	427
Native white—Mixed parentage	364	253	143	353	269	945	24,284	70	389	338
Foreign-born white	565	127	110	688	259	804	37,620	97	366	473
Male	335	76	67	382	164	477	20,896	62	209	335
Female	230	51	43	306	95	327	16,724	35	157	138
Negro	15	18	.....	12	.....	4	6,075	1	1	.....
Male	8	10	.....	7	.....	3	3,069	1	.....	.....
Female	7	8	.....	5	.....	1	3,006	.....	1	.....
Indian, Chinese, Japanese, and all other (see Tables 1 and 7)	2	11	2	29	1	64	772	.....	.....	4
Per cent native white	79.9	98.1	97.8	88.6	88.0	93.6	82.7	92.1	89.6	85.9
Per cent foreign-born white	19.5	1.5	2.2	10.8	11.9	5.9	14.7	7.8	10.4	14.0
Per cent Negro	0.5	0.2	.....	0.2	.....	(3)	2.4	0.1	(3)	.....
1910: Total population	**5,001**	**11,285**	**5,498**	.....	**1,947**	**13,688**	**213,381**	**642**	**3,192**	**2,985**
Native white	3,696	10,815	5,311	.....	1,622	12,608	168,130	461	2,660	2,390
Foreign-born white	1,256	383	161	.....	321	1,048	38,941	167	524	577
Negro	43	49	22	.....	1	9	5,426	1	8	1
Per cent native white	73.9	95.8	96.6	.....	83.3	92.1	78.8	71.8	83.3	80.1
Per cent foreign-born white	25.1	3.4	2.9	.....	16.5	7.7	18.2	26.0	16.4	19.3
Per cent Negro	0.9	0.4	0.4	.....	0.1	0.1	2.5	0.2	0.3	(3)
AGE, SCHOOL ATTENDANCE, AND CITIZENSHIP.										
Total under 7 years of age	316	1,807	1,013	1,230	280	2,119	24,869	209	499	477
Total 7 to 13 years, inclusive	350	1,617	873	1,117	284	2,172	26,106	160	465	444
Number attending school	300	1,471	832	1,085	237	2,120	25,196	149	450	428
Per cent attending school	85.7	91.0	95.3	97.1	83.5	97.6	96.5	93.1	96.8	96.4
Total 14 and 15 years	104	393	228	266	85	595	6,952	44	124	80
Number attending school	90	366	208	240	70	553	5,822	38	99	75
Per cent attending school	86.5	93.1	91.2	90.2	.....	92.9	83.7	.....	79.8	.....
Total 16 and 17 years	83	334	199	241	81	548	7,299	39	130	92
Number attending school	48	241	128	143	25	369	3,732	20	59	57
Per cent attending school	.....	72.2	64.3	59.3	.....	67.3	51.1	.....	45.4	.....
Total 18 to 20 years, inclusive	107	448	297	302	98	704	12,138	61	199	163
Number attending school	23	143	96	72	6	203	2,572	6	31	30
Per cent attending school	21.5	31.9	32.3	23.8	.....	28.8	21.2	.....	15.6	18.4
Males 21 years of age and over	1,106	2,030	1,302	1,748	791	3,985	93,982	436	1,157	1,302
Native white—Native parentage	444	1,732	1,141	1,167	391	2,937	51,452	315	698	710
Native white—Foreign or mixed parentage	324	215	94	255	239	567	19,909	60	261	260
Foreign-born white	329	75	66	309	160	447	19,728	60	198	328
Naturalized	246	52	37	139	146	268	12,300	47	135	232
First papers	39	8	10	67	3	50	2,912	6	17	46
Alien	39	7	14	79	7	117	3,980	7	25	48
Unknown	5	8	5	24	4	12	536	.....	21	2
Negro	7	6	.....	4	.....	3	2,364	1	.....	.....
Indian, Chinese, Japanese, and all other	2	2	1	13	1	31	529	.....	.....	4
Females 21 years of age and over	825	1,787	1,120	1,479	553	3,545	85,145	294	943	827
Native white—Native parentage	337	1,559	1,002	1,017	281	2,723	44,692	209	557	495
Native white—Foreign or mixed parentage	260	176	78	221	180	517	22,586	51	253	198
Foreign-born white	222	49	39	231	92	290	15,554	34	132	134
Naturalized	200	37	26	113	80	198	10,948	29	89	109
First papers	5	.....	2	2	1	6	286	.....	.....	1
Alien	13	5	9	107	4	81	3,860	5	16	24
Unknown	4	7	2	9	7	5	460	.....	27	.....
Negro	6	2	.....	5	.....	1	2,217	.....	1	.....
Indian, Chinese, Japanese, and all other	.....	1	1	5	.....	14	96	.....	.....	.....
Males 18 to 44 years, inclusive	629	1,497	935	1,256	483	2,525	60,980	292	821	865
Females 18 to 44 years, inclusive	486	1,491	898	1,184	384	2,549	59,426	235	722	613
ILLITERACY.										
Total 10 years of age and over	**2,430**	**5,885**	**3,608**	**4,653**	**1,762**	**10,623**	**220,549**	**960**	**2,826**	**2,691**
Number illiterate	36	691	593	134	23	86	4,240	2	31	20
Per cent illiterate	1.5	11.7	16.4	2.9	1.3	0.8	1.9	0.2	1.1	0.7
Per cent illiterate in 1910	1.2	9.7	16.8	.....	1.0	1.3	2.1	1.7	2.7	3.3
Native white	1,852	5,737	3,496	3,966	1,503	9,776	177,218	864	2,468	2,216
Number illiterate	10	679	581	34	7	40	621	2	8	5
Per cent illiterate	0.5	11.8	16.6	0.9	0.5	0.4	0.4	0.2	0.3	0.2
Foreign-born white	503	126	110	655	258	793	37,203	95	357	471
Number illiterate	23	11	11	100	16	42	3,328	.....	23	15
Per cent illiterate	4.1	8.7	10.0	15.3	6.2	5.3	8.9	.....	6.4	3.2
Negro	13	16	.....	11	.....	4	5,442	1	1	.....
Number illiterate	2	1	.....	.....	.....	.....	222	.....	.....	.....
Per cent illiterate	.....	.....	.....	.....	.....	.....	4.1	.....	.....	.....
Total 16 to 20 years, inclusive	190	782	496	543	179	1,252	19,437	100	329	255
Number illiterate	2	45	43	15	.....	5	114	.....	5	1
Per cent illiterate	1.1	5.8	8.7	2.8	.....	0.4	0.6	.....	1.5	0.4
Illiterate males 21 years of age and over	22	208	183	61	11	42	1,905	2	13	11
Per cent of all males 21 years of age and over	2.0	10.2	14.1	3.5	1.4	1.1	2.0	0.5	1.1	0.8
Native white	6	201	176	13	2	18	313	2	3	2
Foreign-born white	14	6	7	48	9	23	1,436	.....	10	9
Negro	1	1	.....	.....	.....	.....	100	.....	.....	.....
Illiterate females 21 years of age and over	10	388	355	52	10	30	2,171	.....	12	7
Per cent of all females 21 years of age and over	1.2	21.7	31.7	3.5	1.8	0.8	2.5	.....	1.3	0.8
Native white	2	384	350	14	3	13	240	.....	4	2
Foreign-born white	7	4	4	38	7	15	1,803	.....	8	5
Negro	1	.....	.....	.....	.....	.....	116	.....	.....	.....
DWELLINGS AND FAMILIES.										
Dwellings, number	893	1,715	1,104	1,401	578	3,209	50,636	383	822	990
Families, number	907	1,810	1,137	1,470	602	3,319	61,916	394	864	996

[1] See headnote, p. 31. [2] Organized since 1910; see headnote, p. 31. [3] Less than one-tenth of 1 per cent.

TABLE 9.—COMPOSITION AND CHARACTERISTICS OF THE POPULATION, FOR COUNTIES: 1920—Continued.

[Per cent not shown where base is less than 100.]

SUBJECT.	El Paso.	Elbert.	Fremont.	Garfield	Gilpin.	Grand.	Gunnison.	Hinsdale.	Huerfano.	Jackson.	Jefferson.
COLOR OR RACE, NATIVITY, AND SEX.											
Total population	44,027	6,980	17,883	9,304	1,364	2,659	5,590	538	16,879	1,340	14,400
Male	21,047	3,737	9,459	4,942	767	1,660	3,193	307	9,308	794	7,619
Female	22,980	3,243	8,424	4,362	597	999	2,397	231	7,571	546	6,781
Native white	38,966	6,432	14,848	8,188	1,022	2,295	4,537	494	13,830	1,205	12,250
Male	18,474	3,413	7,647	4,267	553	1,359	2,482	273	7,284	699	6,356
Female	20,492	3,019	7,201	3,921	469	936	2,055	221	6,546	506	5,894
Native white—Native parentage	30,876	5,032	10,209	6,193	489	1,726	2,813	373	10,527	981	8,328
Native white—Foreign parentage	4,524	885	3,177	1,200	340	314	1,207	62	2,336	109	2,428
Native white—Mixed parentage	3,566	515	1,462	795	193	255	517	59	967	115	1,494
Foreign-born white	3,947	538	2,771	1,093	339	363	1,018	41	2,736	135	2,047
Male	2,062	317	1,645	661	214	301	689	32	1,840	95	1,196
Female	1,885	221	1,126	432	125	62	329	9	896	40	851
Negro	1,088	7	254	22	3	1	32	3	294	.....	72
Male	492	5	157	13	.....	.....	20	2	166	.....	45
Female	596	2	97	9	3	1	12	1	128	.....	27
Indian, Chinese, Japanese, and all other (see Tables 1 and 7)	26	3	10	1	.....	.....	3	.....	19	.....	31
Per cent native white	88.5	92.1	83.0	88.0	74.9	86.3	81.2	91.8	81.9	89.9	85.1
Per cent foreign-born white	9.0	7.7	15.5	11.7	24.9	13.7	18.2	7.6	16.2	10.1	14.2
Per cent Negro	2.5	0.1	1.4	0.2	0.2	(1)	0.6	0.6	1.7	.....	0.5
1910: Total population	43,321	5,331	18,181	10,144	4,131	1,862	5,897	646	13,320	1,013	14,231
Native white	37,171	4,699	14,388	8,474	2,888	1,570	4,221	519	10,274	885	11,535
Foreign-born white	4,757	632	3,423	1,581	1,219	283	1,632	121	2,662	128	2,478
Negro	1,330	.....	339	64	18	9	44	6	323	.....	134
Per cent native white	85.8	88.1	79.1	83.5	69.9	84.3	71.6	80.3	77.1	87.4	81.1
Per cent foreign-born white	11.0	11.9	18.8	15.6	29.5	15.2	27.7	18.7	20.0	12.6	17.4
Per cent Negro	3.1	.....	1.9	0.6	0.4	0.5	0.7	0.9	2.4	.....	0.9
AGE, SCHOOL ATTENDANCE, AND CITIZENSHIP.											
Total under 7 years of age	4,831	1,172	2,559	1,290	139	370	895	87	3,264	197	1,785
Total 7 to 13 years, inclusive	5,335	1,116	2,696	1,397	162	306	761	76	2,913	111	2,032
Number attending school	5,072	969	2,547	1,342	155	285	741	74	2,636	97	1,902
Per cent attending school	95.1	86.8	94.5	96.1	95.7	93.1	97.4	.....	90.5	87.4	93.6
Total 14 and 15 years	1,529	309	668	301	42	64	194	23	581	35	653
Number attending school	1,368	266	586	318	35	59	178	21	460	26	546
Per cent attending school	89.5	86.1	87.7	88.1	.....	.....	91.8	.....	79.2	.....	83.6
Total 16 and 17 years	1,517	297	682	343	37	70	205	16	638	28	610
Number attending school	925	159	325	196	18	32	107	12	284	10	322
Per cent attending school	61.0	53.5	47.7	57.1	.....	.....	52.2	.....	44.5	.....	52.8
Total 18 to 20 years, inclusive	2,140	374	858	467	51	123	244	16	862	87	713
Number attending school	683	47	163	99	10	14	62	6	109	10	148
Per cent attending school	31.9	12.6	19.0	21.2	.....	11.4	25.4	.....	12.6	.....	20.8
Males 21 years of age and over	13,446	2,055	5,617	2,989	554	1,130	1,993	201	5,078	559	4,593
Native white—Native parentage	8,779	1,349	2,962	1,804	156	601	899	128	2,703	368	2,274
Native white—Foreign or mixed parentage	2,400	394	995	565	186	239	418	40	571	96	1,158
Foreign-born white	1,938	307	1,537	607	212	290	660	31	1,664	95	1,135
Naturalized	1,310	252	902	430	152	155	393	20	557	57	766
First papers	193	26	204	70	22	34	105	3	339	13	109
Alien	299	10	359	94	30	94	161	6	706	24	177
Unknown	136	19	72	13	8	7	3	2	62	1	83
Negro	316	4	114	12	.....	.....	14	2	122	.....	11
Indian, Chinese, Japanese, and all other	13	1	9	1	.....	.....	2	.....	18	.....	15
Females 21 years of age and over	15,229	1,657	4,803	2,457	379	596	1,298	119	3,543	323	4,014
Native white—Native parentage	10,124	1,086	2,758	1,502	102	381	681	69	2,221	229	2,108
Native white—Foreign or mixed parentage	2,920	353	955	559	151	158	295	40	506	57	1,087
Foreign-born white	1,767	215	1,027	391	123	56	314	9	738	37	804
Naturalized	1,201	183	718	311	111	50	234	8	379	36	591
First papers	41	2	18	3	2	.....	1	.....	14	.....	8
Alien	381	15	254	70	7	6	78	1	313	1	135
Unknown	144	15	37	7	3	.....	1	.....	32	.....	70
Negro	413	2	63	5	3	1	7	1	77	.....	11
Indian, Chinese, Japanese, and all other	5	1	.....	.....	.....	.....	1	.....	1	.....	4
Males 18 to 44 years, inclusive	8,278	1,449	3,616	1,899	291	836	1,354	110	3,924	417	2,908
Females 18 to 44 years, inclusive	10,077	1,301	3,232	1,772	230	462	989	86	2,964	255	2,631
ILLITERACY.											
Total 10 years of age and over	36,913	5,318	14,159	7,411	1,159	2,143	4,361	419	12,235	1,089	11,799
Number illiterate	422	53	636	70	23	40	25	3	1,722	13	171
Per cent illiterate	1.1	1.0	4.5	0.9	2.0	1.9	0.6	0.7	14.1	1.2	1.4
Per cent illiterate in 1910	1.0	0.9	5.9	2.1	1.2	1.1	2.7	1.7	21.1	0.7	1.5
Native white	32,053	4,771	11,200	6,304	817	1,785	3,318	375	9,307	956	9,679
Number illiterate	121	20	114	32	5	3	9	.....	1,302	1	61
Per cent illiterate	0.4	0.4	1.0	0.5	0.6	0.2	0.3	.....	14.0	0.1	0.6
Foreign-born white	3,904	537	2,729	1,086	339	357	1,012	41	2,662	133	2,032
Number illiterate	239	33	500	33	17	37	15	3	386	12	110
Per cent illiterate	6.1	6.1	18.3	3.0	5.0	10.4	1.5	.....	14.5	9.0	5.4
Negro	935	7	220	20	3	1	28	3	247	.....	66
Number illiterate	60	.....	22	5	1	.....	1	.....	31	.....	.....
Per cent illiterate	6.4	.....	10.0	.....	.....	.....	.....	.....	12.6	.....	.....
Total 16 to 20 years, inclusive	3,657	671	1,540	810	88	193	449	32	1,500	115	1,323
Number illiterate	21	2	20	4	.....	5	.....	1	138	.....	17
Per cent illiterate	0.6	0.3	1.3	0.5	.....	2.6	.....	.....	9.2	.....	1.3
Illiterate males 21 years of age and over	177	20	345	34	11	33	17	1	688	12	71
Per cent of all males 21 years of age and over	1.3	1.0	6.1	1.1	2.0	2.9	0.9	0.5	13.5	2.1	1.5
Native white	54	7	54	14	4	2	6	.....	444	1	16
Foreign-born white	105	13	278	16	7	31	10	1	224	11	55
Negro	17	.....	13	4	.....	.....	1	.....	17	.....	.....
Illiterate females 21 years of age and over	206	29	263	25	12	2	8	1	835	1	67
Per cent of all females 21 years of age and over	1.4	1.8	5.5	1.0	3.2	0.3	0.6	0.8	23.6	0.3	1.7
Native white	45	9	43	8	1	.....	3	.....	679	.....	15
Foreign-born white	119	20	212	16	10	2	5	1	142	1	52
Negro	41	.....	8	1	1	.....	.....	.....	14	.....	.....
DWELLINGS AND FAMILIES.											
Dwellings, number	11,019	1,644	4,348	2,342	441	759	1,493	162	3,564	374	3,531
Families, number	11,755	1,668	4,535	2,422	447	765	1,544	169	3,762	393	3,601

1 Less than one-tenth of 1 per cent.

TABLE 9.—COMPOSITION AND CHARACTERISTICS OF THE POPULATION, FOR COUNTIES: 1920—Continued.

[Per cent not shown where base is less than 100.]

SUBJECT.	Kiowa.	Kit Carson.	La Plata.	Lake.	Larimer.	Las Animas.	Lincoln.	Logan.	Mesa.	Mineral.	Moffat.[1]
COLOR OR RACE, NATIVITY, AND SEX.											
Total population	3,755	8,915	11,218	6,630	27,872	38,975	8,273	18,427	22,281	779	5,129
Male	2,028	4,704	5,918	3,642	14,270	20,743	4,386	9,668	11,564	423	2,794
Female	1,727	4,211	5,300	2,988	13,602	18,232	3,887	8,759	10,717	356	2,335
Native white	3,596	8,485	9,749	4,811	24,240	32,399	7,701	16,103	20,541	702	4,872
Male	1,907	4,440	5,064	2,544	12,302	16,657	4,036	8,378	10,550	379	2,647
Female	1,689	4,045	4,685	2,267	11,938	15,742	3,665	7,725	9,991	323	2,225
Native white—Native parentage	3,163	6,908	7,773	1,980	18,274	24,378	6,225	11,962	16,977	532	4,158
Native white—Foreign parentage	226	776	1,077	2,092	3,918	5,882	810	2,660	1,784	90	353
Native white—Mixed parentage	207	801	899	739	2,048	2,139	666	1,481	1,780	80	361
Foreign-born white	156	427	1,005	1,791	3,587	5,958	535	2,231	1,598	76	249
Male	118	263	614	1,084	1,940	3,761	328	1,236	938	43	142
Female	38	164	391	707	1,647	2,197	207	995	660	33	107
Negro	3	3	43	28	20	389	13	26	108	1	6
Male	3	1	24	14	12	210	10	15	53	1	4
Female	.....	2	19	14	8	179	3	11	55	.....	2
Indian, Chinese, Japanese, and all other (see Tables 1 and 7)	.....	.....	421	.....	25	229	24	67	34	.....	2
Per cent native white	95.8	95.2	86.9	72.6	87.0	83.1	93.1	87.4	92.2	90.1	95.0
Per cent foreign-born white	4.2	4.8	9.0	27.0	12.9	15.3	6.5	12.1	7.2	9.8	4.9
Per cent Negro	0.1	(2)	0.4	0.4	0.1	1.0	0.2	0.1	0.5	0.1	0.1
1910: Total population	2,899	7,483	10,812	10,600	25,270	33,643	5,917	9,549	22,197	1,239	.....
Native white	2,742	6,922	9,008	6,792	21,434	25,010	5,461	8,182	19,752	1,065	.....
Foreign-born white	156	556	1,382	3,735	3,753	8,048	448	1,265	2,057	172	.....
Negro	1	5	63	71	33	379	8	23	130	2	.....
Per cent native white	94.6	92.5	83.3	64.1	84.8	74.3	92.3	85.7	89.0	86.0	.....
Per cent foreign-born white	5.4	7.4	12.8	35.2	14.9	23.9	7.6	13.2	9.3	13.9	.....
Per cent Negro	(2)	0.1	0.6	0.7	0.1	1.1	0.1	0.2	0.6	0.2	.....
AGE, SCHOOL ATTENDANCE, AND CITIZENSHIP.											
Total under 7 years of age	663	1,642	1,819	926	4,333	7,452	1,563	3,668	3,281	112	885
Total 7 to 13 years, inclusive	602	1,453	1,755	939	4,268	6,717	1,262	2,979	3,260	91	731
Number attending school	535	1,327	1,677	914	3,980	6,057	1,213	2,633	3,136	89	662
Per cent attending school	88.9	91.3	95.6	97.3	93.3	90.2	96.1	88.4	96.2	.....	90.6
Total 14 and 15 years	145	394	445	228	1,033	1,508	314	684	876	30	195
Number attending school	134	350	384	189	882	1,239	289	579	778	27	173
Per cent attending school	92.4	88.8	86.3	82.9	85.4	82.2	92.0	84.6	88.8	.....	88.7
Total 16 and 17 years	143	341	426	235	1,060	1,455	292	656	815	22	160
Number attending school	106	189	270	125	601	616	191	321	490	17	89
Per cent attending school	74.1	55.4	63.4	53.2	56.7	42.3	65.4	48.9	60.1	.....	55.6
Total 18 to 20 years, inclusive	201	472	567	306	1,465	1,907	338	913	1,128	40	163
Number attending school	77	48	108	48	375	214	75	112	258	9	30
Per cent attending school	38.3	10.2	19.0	15.7	25.6	11.2	22.2	12.3	22.9	.....	18.4
Males 21 years of age and over	1,120	2,534	3,380	2,309	8,173	11,205	2,491	5,199	6,867	294	1,736
Native white—Native parentage	863	1,788	2,072	589	5,182	6,450	1,706	3,177	4,810	179	1,337
Native white—Foreign or mixed parentage	153	491	577	648	1,365	1,185	466	1,004	1,123	71	260
Foreign-born white	102	254	585	1,060	1,607	3,374	305	984	880	43	135
Naturalized	45	205	447	706	806	1,308	201	400	580	37	95
First papers	8	6	51	115	248	691	21	138	111	4	17
Alien	44	6	75	233	427	1,227	37	367	189	1	16
Unknown	5	37	12	6	126	148	46	79	.....	1	7
Negro	2	1	18	12	10	143	8	10	37	1	3
Indian, Chinese, Japanese, and all other	.....	.....	128	.....	9	53	6	24	17	.....	1
Females 21 years of age and over	881	2,079	2,826	1,687	7,540	8,731	2,013	4,328	6,054	190	1,259
Native white—Native parentage	733	1,493	1,850	454	4,929	5,538	1,423	2,672	4,348	126	965
Native white—Foreign or mixed parentage	114	426	492	550	1,296	1,192	405	940	1,062	34	196
Foreign-born white	34	158	372	673	1,306	1,847	181	694	599	30	95
Naturalized	24	147	305	550	681	961	137	302	472	28	79
First papers	.....	.....	2	6	9	31	1	6	6	.....	1
Alien	7	4	56	111	525	784	21	327	120	2	12
Unknown	3	7	9	6	91	71	22	59	1	.....	3
Negro	.....	2	12	10	5	110	3	7	37	.....	2
Indian, Chinese, Japanese, and all other	.....	.....	100	.....	4	44	1	15	8	.....	1
Males 18 to 44 years, inclusive	827	1,883	2,282	1,437	5,507	8,491	1,785	4,078	4,362	166	1,217
Females 18 to 44 years, inclusive	683	1,673	2,088	1,147	5,479	7,136	1,584	3,659	4,292	125	965
ILLITERACY.											
Total 10 years of age and over	2,818	6,586	8,627	5,291	21,672	28,520	6,114	13,338	17,537	632	3,898
Number illiterate	48	35	413	268	644	3,600	69	401	321	11	38
Per cent illiterate	1.7	0.5	4.8	5.1	3.0	12.6	1.1	3.0	1.8	1.7	1.0
Per cent illiterate in 1910	1.3	0.4	3.5	6.7	3.0	18.0	2.1	2.4	1.4	0.6	.....
Native white	2,660	6,156	7,272	3,483	18,177	22,288	5,568	11,171	15,844	557	3,647
Number illiterate	6	29	188	22	110	2,140	20	49	105	6	18
Per cent illiterate	0.2	0.5	2.6	0.6	0.6	9.6	0.4	0.4	0.7	1.1	0.5
Foreign-born white	155	427	999	1,784	3,461	5,762	521	2,108	1,570	74	243
Number illiterate	42	6	81	245	527	1,384	49	341	194	5	19
Per cent illiterate	27.1	1.4	8.1	13.7	15.2	24.0	9.4	16.2	12.4	.....	7.8
Negro	3	3	36	24	16	319	12	20	97	1	6
Number illiterate	.....	.....	8	1	3	41	.....	.....	14	.....	.....
Per cent illiterate	.....	.....	.....	.....	.....	12.9	.....	.....	.....	.....	.....
Total 16 to 20 years, inclusive	344	813	993	541	2,525	3,362	630	1,569	1,943	62	323
Number illiterate	5	3	28	5	24	182	1	32	13	.....	.....
Per cent illiterate	1.5	0.4	2.8	0.9	1.0	5.4	0.2	2.0	0.7	.....	.....
Illiterate males 21 years of age and over	32	20	170	142	260	1,583	41	158	177	7	22
Per cent of all males 21 years of age and over	2.9	0.8	5.0	6.1	3.2	14.1	1.6	3.0	2.6	2.4	1.3
Native white	1	17	67	8	41	808	14	28	45	3	11
Foreign-born white	31	3	43	133	216	737	27	124	118	4	10
Negro	.....	.....	5	1	2	24	.....	.....	9	.....	.....
Illiterate females 21 years of age and over	7	11	206	119	340	1,725	23	189	127	3	14
Per cent of all females 21 years of age and over	0.8	0.5	7.3	7.1	4.5	19.8	1.1	4.4	2.1	1.6	1.1
Native white	1	8	96	9	52	1,107	2	11	48	2	5
Foreign-born white	6	3	35	110	284	588	21	173	71	1	9
Negro	.....	.....	3	.....	1	15	.....	.....	5	.....	.....
DWELLINGS AND FAMILIES.											
Dwellings, number	927	2,126	2,732	1,834	6,411	8,685	2,004	4,012	5,381	236	1,422
Families, number	950	2,165	2,825	1,855	6,845	9,141	2,073	4,246	5,670	282	1,475

[1] Organized since 1910; see headnote, p. 31.

[2] Less than one-tenth of 1 per cent.

TABLE 9.—COMPOSITION AND CHARACTERISTICS OF THE POPULATION, FOR COUNTIES: 1920—Continued.

[Per cent not shown where base is less than 100.]

SUBJECT.	Montezuma.	Montrose.	Morgan.	Otero.[1]	Ouray.	Park.	Phillips.	Pitkin.	Prowers.	Pueblo.	Rio Blanco.
COLOR OR RACE, NATIVITY, AND SEX.											
Total population	**6,260**	**11,852**	**16,124**	**22,623**	**2,620**	**1,977**	**5,499**	**2,707**	**13,845**	**57,638**	**3,135**
Male	3,298	6,360	8,411	11,846	1,481	1,181	2,940	1,434	7,312	29,971	1,776
Female	2,962	5,492	7,713	10,777	1,139	796	2,559	1,273	6,533	27,667	1,359
Native white	5,547	10,990	13,608	19,907	2,157	1,781	5,204	2,105	12,361	46,030	3,000
Male	2,886	5,846	7,019	10,284	1,167	1,023	2,772	1,085	6,454	23,294	1,686
Female	2,661	5,144	6,589	9,623	990	758	2,432	1,020	5,907	22,736	1,314
Native white—Native parentage	4,804	9,310	9,950	17,181	1,446	1,387	4,028	1,076	10,858	31,355	2,614
Native white—Foreign parentage	328	925	2,716	1,581	463	211	659	732	896	10,686	178
Native white—Mixed parentage	415	755	942	1,145	248	183	517	297	607	3,989	208
Foreign-born white	243	792	2,410	2,192	450	192	295	597	1,441	10,029	128
Male	153	474	1,333	1,261	304	155	168	345	837	5,816	86
Female	90	318	1,077	931	146	37	127	252	604	4,213	42
Negro	2	22	48	283	9	4	.....	2	32	1,455	6
Male	1	12	26	141	6	3	.....	1	17	772	3
Female	1	10	22	142	3	1	.....	1	15	683	3
Indian, Chinese, Japanese, and all other (see Tables 1 and 7)	468	48	58	241	4	.....	.....	3	11	124	1
Per cent native white	88.6	92.7	84.4	88.0	82.3	90.1	94.6	77.8	89.3	79.9	95.7
Per cent foreign-born white	3.9	6.7	14.9	9.7	17.2	9.7	5.4	22.1	10.4	17.4	4.1
Per cent Negro	(2)	0.2	0.3	1.3	0.3	0.2	.....	0.1	0.2	2.5	0.2
1910: Total population	**5,029**	**10,291**	**9,577**	**20,201**	**3,514**	**2,492**	**3,179**	**4,566**	**9,520**	**52,223**	**2,332**
Native white	4,299	9,335	8,153	17,926	2,601	2,080	2,899	3,305	8,657	40,682	2,134
Foreign-born white	273	912	1,330	1,919	879	403	279	1,243	779	9,636	191
Negro	3	9	17	247	22	1	1	15	38	1,689	7
Per cent native white	85.5	90.7	85.1	88.7	74.0	83.5	91.2	72.4	90.9	77.9	91.5
Per cent foreign-born white	5.4	8.9	14.0	9.5	25.0	16.2	8.8	27.2	8.2	18.5	8.2
Per cent Negro	0.1	0.1	0.2	1.2	0.6	(2)	(2)	0.3	0.4	3.2	0.3
AGE, SCHOOL ATTENDANCE, AND CITIZENSHIP.											
Total under 7 years of age	1,084	1,916	2,882	3,738	302	256	1,018	312	2,493	8,493	506
Total 7 to 13 years, inclusive	1,134	1,897	2,630	3,442	326	236	827	406	2,358	8,253	474
Number attending school	978	1,849	2,380	3,194	318	218	779	399	2,150	7,828	446
Per cent attending school	86.2	97.5	90.5	92.8	97.5	92.4	94.2	98.3	91.2	94.9	94.1
Total 14 and 15 years	277	457	648	842	81	56	198	95	505	2,032	118
Number attending school	238	415	589	688	79	53	169	79	464	1,651	105
Per cent attending school	85.9	90.8	90.9	81.7	.....	.....	85.4	.....	82.1	81.3	89.0
Total 16 and 17 years	242	436	613	834	88	61	206	91	505	1,999	107
Number attending school	141	282	345	437	62	34	102	58	270	861	65
Per cent attending school	58.3	64.7	56.3	52.4	.....	.....	49.5	.....	53.5	43.1	60.7
Total 18 to 20 years, inclusive	305	621	820	1,182	114	82	293	136	698	2,781	165
Number attending school	67	160	176	209	27	14	41	27	148	415	35
Per cent attending school	22.0	25.8	21.5	17.7	23.7	.....	14.0	19.9	21.2	14.9	21.2
Males 21 years of age and over	1,781	3,579	4,598	6,695	1,033	808	1,661	917	3,977	18,172	1,060
Native white—Native parentage	1,263	2,585	2,749	4,853	501	474	1,076	346	2,956	9,311	825
Native white—Foreign or mixed parentage	252	549	777	686	221	179	418	237	433	3,082	150
Foreign-born white	148	423	1,035	944	301	152	167	330	578	5,171	83
Naturalized	119	204	388	293	196	110	120	242	125	2,153	68
First papers	10	41	178	93	40	10	11	47	37	655	6
Alien	6	96	391	503	62	23	12	37	387	1,937	8
Unknown	13	22	78	55	3	9	24	4	29	426	1
Negro	1	5	21	94	6	3	.....	1	9	535	1
Indian, Chinese, Japanese, and all other	117	17	16	118	4	.....	.....	3	1	73	1
Females 21 years of age and over	1,437	2,946	3,933	5,890	676	478	1,296	750	3,249	15,908	705
Native white—Native parentage	999	2,203	2,386	4,378	347	326	829	291	2,523	8,852	554
Native white—Foreign or mixed parentage	254	458	726	686	184	116	342	224	320	2,973	106
Foreign-born white	85	268	794	688	142	35	125	234	396	3,579	42
Naturalized	71	184	293	255	122	30	106	183	108	1,829	37
First papers	.....	3	8	6	.....	.....	2	3	3	38	.....
Alien	8	72	429	388	20	1	4	48	268	1,400	4
Unknown	6	9	64	39	.....	4	13	.....	17	312	1
Negro	1	6	14	95	3	1	.....	1	9	484	3
Indian, Chinese, Japanese, and all other	98	11	13	43	.....	.....	.....	.....	1	20	.....
Males 18 to 44 years, inclusive	1,137	2,413	3,326	4,914	598	478	1,271	547	2,933	12,740	742
Females 18 to 44 years, inclusive	1,115	2,230	3,061	4,574	455	361	1,059	494	2,630	11,775	567
ILLITERACY.											
Total 10 years of age and over	**4,690**	**9,114**	**12,094**	**17,413**	**2,175**	**1,609**	**4,095**	**2,224**	**10,271**	**45,422**	**2,417**
Number illiterate	342	102	393	648	33	23	15	25	521	2,753	6
Per cent illiterate	7.3	1.1	3.2	3.7	1.5	1.4	0.4	1.1	5.1	6.1	0.2
Per cent illiterate in 1910	9.9	1.8	2.0	2.8	1.0	0.5	0.8	3.0	2.1	6.4	0.7
Native white	4,114	8,290	9,739	14,976	1,713	1,413	3,802	1,627	8,957	34,473	2,282
Number illiterate	37	37	45	184	7	19	10	5	52	544	6
Per cent illiterate	0.9	0.4	0.5	1.2	0.4	1.3	0.3	0.3	0.6	1.6	0.3
Foreign-born white	241	779	2,277	2,014	449	192	293	592	1,284	9,604	128
Number illiterate	2	55	332	440	25	4	5	20	468	2,069	.....
Per cent illiterate	0.8	7.1	14.6	21.8	5.6	2.1	1.7	3.4	36.4	21.5	.....
Negro	2	15	44	242	9	4	.....	2	25	1,245	6
Number illiterate	.....	3	10	9	1	.....	.....	.....	1	125	.....
Per cent illiterate	.....	.....	.....	3.7	.....	.....	.....	.....	.....	10.0	.....
Total 16 to 20 years, inclusive	547	1,057	1,433	2,016	202	143	499	227	1,203	4,780	272
Number illiterate	28	3	15	51	2	2	1	.....	68	118	1
Per cent illiterate	5.1	0.3	1.0	2.5	1.0	1.4	0.2	.....	5.7	2.5	0.4
Illiterate males 21 years of age and over	125	57	165	250	20	15	8	10	210	1,272	3
Per cent of all males 21 years of age and over	7.0	1.6	3.6	3.7	1.9	1.9	0.5	1.1	5.3	7.0	0.3
Native white	17	25	21	56	2	11	6	2	20	228	3
Foreign-born white	1	31	136	181	18	4	2	8	190	969	.....
Negro	.....	.....	6	5	.....	.....	.....	.....	.....	66	.....
Illiterate females 21 years of age and over	117	38	196	283	10	4	5	14	184	1,286	2
Per cent of all females 21 years of age and over	8.1	1.3	5.0	4.8	1.5	0.8	0.4	1.9	5.7	8.1	0.3
Native white	18	10	15	81	2	4	2	2	18	230	2
Foreign-born white	1	22	174	193	7	.....	3	12	165	993	.....
Negro	.....	1	4	4	1	.....	.....	.....	1	57	.....
DWELLINGS AND FAMILIES.											
Dwellings, number	1,578	2,798	3,569	5,006	719	652	1,258	741	3,107	12,270	805
Families, number	1,618	2,885	3,697	5,539	726	661	1,270	758	3,324	13,886	821

[1] See headnote, p. 31.

[2] Less than one-tenth of 1 per cent.

TABLE 9.—COMPOSITION AND CHARACTERISTICS OF THE POPULATION, FOR COUNTIES: 1920—Continued.

[Per cent not shown where base is less than 100.]

SUBJECT.	Rio Grande.	Routt.[1]	Saguache.	San Juan.	San Miguel.	Sedgwick.	Summit.	Teller.	Washington.	Weld.	Yuma.
COLOR OR RACE, NATIVITY, AND SEX.											
Total population	**7,855**	**8,948**	**4,638**	**1,700**	**5,281**	**4,207**	**1,724**	**6,696**	**11,208**	**54,059**	**13,897**
Male	4,110	5,183	2,521	1,119	3,246	2,280	998	3,558	5,983	28,474	7,271
Female	3,745	3,765	2,117	581	2,035	1,927	726	3,138	5,225	25,585	6,626
Native white	7,589	7,726	4,447	1,164	4,212	3,650	1,477	5,692	10,475	44,863	13,376
Male	3,961	4,280	2,393	714	2,426	1,932	813	2,956	5,580	23,186	6,963
Female	3,628	3,446	2,054	450	1,786	1,718	664	2,736	4,895	21,677	6,413
Native white—Native parentage	6,682	6,188	3,937	697	3,136	2,792	1,052	3,938	8,534	32,123	11,424
Native white—Foreign parentage	475	874	252	339	672	555	215	1,003	1,050	8,975	923
Native white—Mixed parentage	432	664	258	128	404	303	210	751	891	3,765	1,029
Foreign-born white	256	1,118	191	532	1,052	469	241	978	675	8,224	519
Male	142	836	128	403	808	296	180	591	369	4,742	307
Female	114	282	63	129	244	173	61	387	306	3,482	212
Negro	10	81	.....	4	8	13	4	26	58	238	1
Male	7	46	.....	2	4	8	3	11	34	129	.....
Female	3	35	.....	2	4	5	1	15	24	109	1
Indian, Chinese, Japanese, and all other (see Tables 1 and 7)	.....	23	.....	.....	9	75	2	.....	.....	734	1
Per cent native white	96.6	86.3	95.9	68.5	79.8	86.8	85.7	85.0	93.5	83.0	96.3
Per cent foreign-born white	3.3	12.5	4.1	31.3	19.9	11.1	14.0	14.7	6.0	15.2	3.7
Per cent Negro	0.1	0.9	.....	0.2	0.2	0.3	0.2	0.4	0.5	0.4	(2)
1910: Total population	**6,563**	**7,561**	**4,160**	**3,063**	**4,700**	**3,061**	**2,003**	**14,351**	**6,002**	**39,177**	**8,499**
Native white	5,831	6,728	3,906	1,698	3,099	2,611	1,569	11,846	5,452	32,724	7,975
Foreign-born white	368	741	249	1,343	1,578	379	431	2,353	511	6,018	524
Negro	5	28	5	16	16	15	2	139	31	92	.....
Per cent native white	88.8	89.0	93.9	55.4	65.9	85.3	78.3	82.5	90.8	83.5	93.8
Per cent foreign-born white	5.6	9.8	6.0	43.8	33.6	12.4	21.5	16.4	8.5	15.4	6.2
Per cent Negro	0.1	0.4	0.1	0.5	0.3	0.5	0.1	1.0	0.5	0.2	.....
AGE, SCHOOL ATTENDANCE, AND CITIZENSHIP.											
Total under 7 years of age	1,393	1,393	804	155	725	817	241	788	2,287	9,952	2,765
Total 7 to 13 years, inclusive	1,234	1,163	742	167	589	705	190	869	1,888	8,719	2,269
Number attending school	1,158	1,075	703	165	563	664	180	828	1,822	8,217	2,050
Per cent attending school	93.8	92.4	94.7	98.8	95.6	94.2	94.7	95.3	96.5	94.2	90.3
Total 14 and 15 years	294	290	189	53	135	151	49	240	420	2,043	552
Number attending school	265	266	169	50	124	133	42	214	366	1,862	488
Per cent attending school	90.1	91.7	89.4	.....	91.9	88.1	.....	89.2	87.1	91.1	88.4
Total 16 and 17 years	285	266	161	37	135	135	59	233	354	2,014	520
Number attending school	188	163	90	17	76	70	26	125	177	1,078	282
Per cent attending school	66.0	61.3	55.9	.....	56.3	51.9	.....	53.6	50.0	53.5	54.2
Total 18 to 20 years, inclusive	381	409	215	66	286	216	78	291	521	2,571	690
Number attending school	106	78	46	7	34	37	19	59	75	517	99
Per cent attending school	27.8	19.1	21.4	.....	11.9	17.1	.....	20.3	14.4	20.1	14.3
Males 21 years of age and over	2,332	3,357	1,455	862	2,287	1,225	687	2,361	3,182	15,546	3,852
Native white—Native parentage	1,834	2,018	1,125	322	1,153	706	362	1,276	2,224	8,607	2,894
Native white—Foreign or mixed parentage	353	485	204	143	331	245	145	510	606	2,616	668
Foreign-born white	138	794	126	396	794	240	176	568	333	3,957	289
Naturalized	113	323	84	184	326	92	132	400	236	1,724	227
First papers	4	158	8	52	133	26	15	78	25	667	14
Alien	4	304	26	159	332	84	28	43	42	1,243	15
Unknown	17	9	8	1	3	38	1	47	30	323	33
Negro	7	39	.....	1	4	7	2	7	19	89	.....
Indian, Chinese, Japanese, and all other	.....	21	.....	.....	5	27	2	.....	.....	277	1
Females 21 years of age and over	1,936	2,070	1,072	360	1,124	958	420	1,914	2,556	13,214	3,249
Native white—Native parentage	1,532	1,371	852	159	656	614	249	1,041	1,821	7,914	2,483
Native white—Foreign or mixed parentage	291	420	160	78	240	188	111	495	452	2,346	566
Foreign-born white	111	257	60	121	225	134	59	367	268	2,715	200
Naturalized	96	164	52	95	143	64	53	280	205	1,288	174
First papers	.....	10	.....	4	5	.....	.....	6	1	31	.....
Alien	5	81	8	22	77	59	5	63	36	1,171	7
Unknown	10	2	.....	.....	.....	11	1	18	26	225	19
Negro	2	21	.....	2	3	3	1	11	15	64	.....
Indian, Chinese, Japanese, and all other	.....	1	.....	.....	.....	19	.....	.....	.....	175	.....
Males 18 to 44 years, inclusive	1,590	2,427	966	618	1,784	949	409	1,321	2,423	11,227	2,865
Females 18 to 44 years, inclusive	1,469	1,701	825	266	919	805	313	1,316	2,071	10,187	2,594
ILLITERACY.											
Total 10 years of age and over	**5,892**	**7,055**	**3,491**	**1,476**	**4,277**	**3,056**	**1,408**	**5,513**	**8,029**	**40,300**	**10,082**
Number illiterate	245	101	128	2	53	184	5	40	63	1,609	34
Per cent illiterate	4.2	1.4	3.7	0.1	1.2	6.0	0.4	0.7	0.8	4.0	0.3
Per cent illiterate in 1910	4.5	1.1	7.1	1.1	1.7	1.0	2.2	0.8	1.8	2.9	1.0
Native white	5,627	5,855	3,302	940	3,215	2,536	1,164	4,521	7,323	31,677	9,568
Number illiterate	240	7	113	1	23	11	1	11	26	220	27
Per cent illiterate	4.3	0.1	3.4	0.1	0.7	0.4	0.1	0.2	0.4	0.7	0.3
Foreign-born white	255	1,104	189	532	1,048	452	239	968	658	7,947	512
Number illiterate	5	89	15	1	30	134	4	27	32	1,340	7
Per cent illiterate	2.0	8.1	7.9	0.2	2.9	29.6	1.7	2.8	4.9	16.9	1.4
Negro	10	73	.....	4	8	13	3	24	48	186	1
Number illiterate	.....	5	.....	.....	.....	3	.....	2	5	14	.....
Per cent illiterate	.....	.....	.....	.....	.....	.....	.....	.....	.....	7.5	.....
Total 16 to 20 years, inclusive	666	675	376	103	421	351	137	524	875	4,585	1,210
Number illiterate	18	4	13	.....	4	16	.....	1	3	75	5
Per cent illiterate	2.7	0.6	3.5	.....	1.0	4.6	.....	0.2	0.3	1.6	0.4
Illiterate males 21 years of age and over	66	70	44	2	30	98	5	15	28	697	9
Per cent of all males 21 years of age and over	2.8	2.1	3.0	0.2	1.3	8.0	0.7	0.6	0.9	4.5	0.2
Native white	65	4	34	1	8	5	1	5	12	95	8
Foreign-born white	1	64	10	1	22	72	4	10	14	585	1
Negro	.....	2	.....	.....	.....	2	.....	.....	2	7	.....
Illiterate females 21 years of age and over	140	26	65	.....	18	68	.....	23	31	808	16
Per cent of all females 21 years of age and over	7.2	1.3	6.1	.....	1.6	7.1	.....	1.2	1.2	6.1	0.5
Native white	136	2	62	.....	12	3	.....	4	12	90	11
Foreign-born white	4	21	3	.....	6	51	.....	17	17	691	5
Negro	.....	3	.....	.....	.....	1	.....	2	2	3	.....
DWELLINGS AND FAMILIES.											
Dwellings, number	1,774	2,274	1,134	415	1,249	941	524	1,999	2,642	11,975	3,187
Families, number	1,869	2,316	1,152	415	1,256	955	536	2,058	2,697	12,670	3,253

[1] See headnote, p. 31.

[2] Less than one-tenth of 1 per cent.

TABLE 10.—COMPOSITION AND CHARACTERISTICS OF THE POPULATION, FOR CITIES OF 10,000 OR MORE: 1920.

SUBJECT.	CITIES OF 25,000 OR MORE.			CITIES OF 10,000 TO 25,000.		
	Colorado Springs.	Denver.	Pueblo.	Boulder.	Greeley.	Trinidad.
COLOR OR RACE, NATIVITY, AND SEX.						
Total population	30,105	256,491	43,050	11,006	10,958	10,906
Male	13,778	131,906	22,057	5,040	5,313	5,344
Female	16,327	124,585	20,993	5,966	5,645	5,562
Native white	26,467	212,024	34,142	10,087	9,848	9,465
Male	12,044	107,325	16,997	4,600	4,717	4,570
Female	14,423	104,699	17,145	5,487	5,131	4,895
Native white—Native parentage	20,930	144,678	23,596	8,056	7,991	6,920
Native white—Foreign parentage	3,020	43,062	7,480	1,086	1,147	1,584
Native white—Mixed parentage	2,517	24,284	3,066	945	710	961
Foreign-born white	2,604	37,620	7,393	787	1,087	1,289
Male	1,268	20,896	4,238	379	583	700
Female	1,336	16,724	3,155	408	504	589
Negro	1,009	6,075	1,395	128	18	141
Male	448	3,069	736	58	8	67
Female	561	3,006	659	70	10	74
Indian, Chinese, Japanese and all other (see Table 7)	25	772	120	4	5	11
Per cent native white	87.9	82.7	79.3	91.7	89.9	86.8
Per cent foreign-born white	8.6	14.7	17.2	7.2	9.9	11.8
Per cent Negro	3.4	2.4	3.2	1.2	0.2	1.3
1910: Total population	29,078	213,381	[1] 44,395	9,539	8,179	10,204
Native white	24,955	168,130	34,357	8,582	7,432	8,716
Foreign-born white	2,981	38,941	8,331	787	691	1,293
Negro	1,107	5,426	1,498	166	35	180
Per cent native white	85.8	78.8	77.4	90.0	90.9	85.4
Per cent foreign-born white	10.3	18.2	18.8	8.3	8.4	12.7
Per cent Negro	3.8	2.5	3.4	1.7	0.4	1.8
AGE, SCHOOL ATTENDANCE, AND CITIZENSHIP.						
Total under 7 years of age	2,893	24,869	5,776	1,159	1,438	1,610
Total 7 to 13 years, inclusive	3,333	26,106	5,671	1,292	1,488	1,724
Number attending school	3,191	25,196	5,384	1,225	1,315	1,614
Per cent attending school	95.7	96.5	94.9	94.8	88.4	93.6
Total 14 and 15 years	1,007	6,952	1,411	399	422	423
Number attending school	912	5,822	1,154	361	388	377
Per cent attending school	90.6	83.7	81.8	90.5	91.9	89.1
Total 16 and 17 years	1,014	7,299	1,438	422	385	436
Number attending school	655	3,732	652	307	250	247
Per cent attending school	64.6	51.1	45.3	72.7	64.9	56.7
Total 18 to 20 years, inclusive	1,493	12,138	2,083	636	548	544
Number attending school	542	2,572	343	323	196	91
Per cent attending school	36.3	21.2	16.5	50.8	35.8	16.7
Males 21 years of age and over	9,069	93,982	13,967	3,133	3,234	3,044
Native white—Native parentage	5,907	51,452	7,120	2,123	2,225	1,789
Native white—Foreign or mixed parentage	1,652	19,909	2,483	612	484	550
Foreign-born white	1,218	19,728	3,780	364	513	660
Naturalized	849	12,300	1,566	299	276	459
First papers	138	2,912	483	23	97	60
Alien	165	3,980	1,348	19	93	119
Unknown	66	536	383	23	47	22
Negro	280	2,364	512	32	7	42
Females 21 years of age and over	11,296	85,145	12,704	3,965	3,443	3,125
Native white—Native parentage	7,391	44,692	7,088	2,700	2,436	1,928
Native white—Foreign or mixed parentage	2,237	22,586	2,470	820	581	612
Foreign-born white	1,274	15,554	2,660	397	419	534
Naturalized	883	10,948	1,363	326	245	396
First papers	35	286	33	3	11	5
Alien	260	3,860	980	36	117	115
Unknown	96	460	284	32	46	18
Negro	389	2,217	467	47	7	49
Males 18 to 44 years, inclusive	5,484	60,980	9,748	1,867	2,100	2,140
Females 18 to 44 years, inclusive	7,377	59,426	9,316	2,583	2,401	2,399
ILLITERACY.						
Total 10 years of age and over	25,793	220,549	34,698	9,293	8,907	8,566
Number illiterate	248	4,240	1,886	24	108	405
Per cent illiterate	1.0	1.9	5.4	0.3	1.2	4.7
Per cent illiterate in 1910	0.9	2.1	5.6	0.6	1.0	6.6
Native white	22,322	177,218	26,331	8,392	7,821	7,176
Number illiterate	60	621	358	15	21	252
Per cent illiterate	0.3	0.4	1.4	0.2	0.3	3.5
Foreign-born white	2,586	37,203	7,073	778	1,064	1,264
Number illiterate	130	3,328	1,396	6	87	144
Per cent illiterate	5.0	8.9	19.7	0.8	8.2	11.4
Negro	865	5,442	1,196	119	17	119
Number illiterate	56	222	118	3	.....	9
Per cent illiterate	6.5	4.1	9.9	2.5	.....	7.6
Total 16 to 20 years, inclusive	2,507	19,437	3,521	1,058	933	980
Number illiterate	11	114	84	.....	4	10
Per cent illiterate	0.4	0.6	2.4	.....	0.4	1.0
Illiterate males 21 years of age and over	99	1,905	888	12	41	137
Per cent of all males 21 years of age and over	1.1	2.0	6.4	0.4	1.3	4.5
Native white	25	313	164	9	7	78
Foreign-born white	59	1,436	653	1	34	55
Negro	14	100	62	2	.....	4
Illiterate females 21 years of age and over	131	2,171	854	12	57	251
Per cent of all females 21 years of age and over	1.2	2.5	6.7	0.3	1.7	8.0
Native white	26	240	135	6	9	158
Foreign-born white	64	1,803	660	5	48	88
Negro	40	116	54	1	.....	5
DWELLINGS AND FAMILIES.						
Dwellings, number	7,680	50,636	8,956	2,654	2,382	2,401
Families, number	8,332	61,916	10,484	2,979	2,821	2,615

[1] Includes population (2,648) of territory outside city limits in 1920.

TABLE 11.—COMPOSITION AND CHARACTERISTICS OF THE POPULATION, FOR PLACES OF 2,500 TO 10,000: 1920.

SUBJECT.	Alamosa.	Brighton.	Canon City.	Delta.	Durango.	Englewood.	Florence.	Fort Collins.	Fort Morgan.	Grand Junction.
COLOR OR RACE, NATIVITY, AND SEX.										
Total population	**3,171**	**2,715**	**4,551**	**2,623**	**4,116**	**4,356**	**2,629**	**8,755**	**3,813**	**8,665**
Male	1,660	1,419	2,343	1,316	2,015	2,173	1,356	4,291	1,880	4,357
Female	1,511	1,296	2,208	1,307	2,101	2,183	1,273	4,464	1,938	4,308
Native white—Native parentage	2,616	2,006	3,248	2,082	2,730	2,726	1,804	6,386	2,783	6,498
Native white—Foreign or mixed parentage	408	424	805	385	890	1,079	538	1,546	691	1,407
Foreign-born white	116	225	373	131	437	512	269	816	338	681
Negro	15	26	117	.....	35	29	17	7	6	76
Indian, Chinese, and Japanese	16	34	8	25	24	10	1	.....	.....	3
AGE, SCHOOL ATTENDANCE, AND CITIZENSHIP.										
Total under 7 years of age	537	398	448	324	560	621	336	1,181	584	1,165
Total 7 to 13 years, inclusive	450	382	512	378	563	593	369	1,129	518	1,160
Number attending school	340	354	494	373	555	563	363	1,025	481	1,139
Total 14 and 15 years	109	100	145	111	173	132	102	274	138	341
Number attending school	92	78	135	105	154	117	96	239	122	296
Total 16 to 20 years, inclusive	230	228	369	219	365	289	260	741	339	748
Number attending school	55	49	152	110	161	65	89	340	117	273
Males 21 years of age and over	990	881	1,604	817	1,225	1,334	797	2,663	1,131	2,687
Native white—Native parentage	750	652	1,051	614	725	748	520	1,844	814	1,874
Native white—Foreign or mixed parentage	166	104	284	111	241	308	132	453	168	441
Foreign-born white	60	106	202	77	235	263	134	363	147	344
Naturalized	28	42	118	44	191	196	86	202	44	198
Negro	5	7	60	.....	13	9	10	3	2	25
Females 21 years of age and over	855	726	1,473	774	1,230	1,387	765	2,767	1,108	2,564
Native white—Native parentage	652	514	980	603	777	778	492	1,925	789	1,787
Native white—Foreign or mixed parentage	145	123	302	116	253	363	155	506	203	471
Foreign-born white	50	79	159	50	186	236	113	333	114	278
Naturalized	31	36	123	32	156	183	81	203	41	210
Negro	5	5	32	.....	10	8	5	3	2	28
ILLITERACY.										
Total 10 years of age and over	**2,426**	**2,154**	**3,887**	**2,137**	**3,312**	**3,466**	**2,137**	**7,071**	**3,000**	**6,967**
Number illiterate	112	26	74	25	63	2	65	105	62	143
Native whites 10 years of age and over	2,289	1,906	3,397	1,983	2,832	2,920	1,854	6,280	2,674	6,226
Number illiterate	105	6	18	8	42	1	38	38	5	48
Foreign-born whites 10 years of age and over	114	209	371	131	436	511	265	785	322	667
Number illiterate	5	17	47	14	15	1	26	64	56	85
Illiterate males 21 years of age and over	27	13	51	13	24	1	33	37	22	65
Illiterate females 21 years of age and over	74	12	18	9	39	1	25	51	34	68
DWELLINGS AND FAMILIES.										
Dwellings, number	736	612	1,086	605	988	1,209	656	2,127	818	1,993
Families, number	811	667	1,186	674	1,046	1,245	698	2,331	895	2,220

SUBJECT.	La Junta.	Lamar.	Leadville.	Longmont.	Loveland.	Montrose.	Rocky Ford.	Salida.	Sterling.	Walsenburg.
COLOR OR RACE, NATIVITY, AND SEX.										
Total population	**4,964**	**2,512**	**4,959**	**5,848**	**5,065**	**3,581**	**3,746**	**4,689**	**6,415**	**3,565**
Male	2,567	1,241	2,631	2,913	2,525	1,796	1,917	2,368	3,268	1,900
Female	2,397	1,271	2,328	2,935	2,540	1,785	1,829	2,321	3,147	1,665
Native white—Native parentage	3,694	2,170	1,569	4,852	3,600	2,944	3,227	2,955	4,202	2,066
Native white—Foreign or mixed parentage	681	209	2,194	604	947	469	308	1,151	1,401	839
Foreign-born white	488	117	1,173	377	514	156	157	567	788	611
Negro	93	16	23	14	4	6	32	15	24	43
Indian, Chinese, and Japanese	8	.....	.....	1	.....	6	22	1	.....	6
AGE, SCHOOL ATTENDANCE, AND CITIZENSHIP.										
Total under 7 years of age	671	339	686	740	658	528	506	583	1,026	640
Total 7 to 13 years, inclusive	588	353	687	759	756	493	503	655	916	593
Number attending school	565	338	668	653	734	474	490	637	874	569
Total 14 and 15 years	143	91	184	204	174	128	126	175	223	120
Number attending school	117	81	155	186	150	116	113	158	185	92
Total 16 to 20 years, inclusive	417	223	423	503	466	307	344	370	560	330
Number attending school	123	101	160	206	177	118	134	125	166	78
Males 21 years of age and over	1,674	771	1,625	1,848	1,535	1,064	1,155	1,495	1,947	1,025
Native white—Native parentage	1,196	648	437	1,447	1,065	798	968	866	1,240	507
Native white—Foreign or mixed parentage	203	65	537	205	243	178	80	310	366	149
Foreign-born white	234	53	640	189	226	84	84	311	331	340
Naturalized	66	30	514	130	136	65	38	173	118	150
Negro	36	5	11	6	1	2	11	7	10	23
Females 21 years of age and over	1,471	735	1,354	1,794	1,476	1,061	1,112	1,411	1,743	857
Native white—Native parentage	1,067	609	369	1,407	1,041	813	940	853	1,091	497
Native white—Foreign or mixed parentage	218	81	479	230	222	180	101	330	389	145
Foreign-born white	155	41	497	153	212	63	59	221	256	199
Naturalized	53	21	420	105	139	48	31	152	104	114
Negro	30	4	9	4	1	2	10	7	7	16
ILLITERACY.										
Total 10 years of age and over	**4,045**	**2,016**	**3,970**	**4,789**	**4,081**	**2,834**	**3,031**	**3,809**	**4,950**	**2,645**
Number illiterate	162	38	196	57	69	14	50	133	113	323
Native whites 10 years of age and over	3,503	1,893	2,778	4,403	3,578	2,669	2,835	3,230	4,201	1,996
Number illiterate	43	6	11	14	9	9	24	41	6	216
Foreign-born whites 10 years of age and over	457	110	1,170	371	501	155	153	563	731	601
Number illiterate	117	32	184	42	60	4	19	90	107	95
Illiterate males 21 years of age and over	61	11	97	25	30	8	19	57	40	122
Illiterate females 21 years of age and over	66	16	97	24	38	6	30	66	56	174
DWELLINGS AND FAMILIES.										
Dwellings, number	1,040	522	1,293	1,352	1,117	871	843	1,227	1,373	727
Families, number	1,292	623	1,311	1,504	1,257	943	961	1,272	1,536	761

TABLE 12.—COUNTRY OF BIRTH OF THE FOREIGN-BORN WHITE, FOR COUNTIES AND FOR CITIES OF 10,000 OR MORE: 1920.

COUNTY OR CITY.	Total foreign-born white.	COUNTRY OF BIRTH.																					
		Austria.	Canada.	Czecho-slovakia.	Denmark.	England.	Finland.	France.	Germany.	Greece.	Hungary.	Ireland.	Italy.	Jugo-Slavia.	Mexico.	Netherlands.	Norway.	Poland.	Russia.	Scotland.	Sweden.	Switzerland.	Wales.	All other countries.
COUNTIES.																								
The state	116,954	5,722	7,621	1,953	2,823	9,584	879	1,420	11,992	1,802	1,157	6,191	12,579	2,109	10,894	853	1,525	1,867	16,669	3,357	10,112	1,510	1,482	2,853
Adams	2,169	61	121	23	86	98	7	13	292	9	42	93	436	33	100	18	45	44	303	21	184	86	10	44
Alamosa	226	3	11	2	13	26	.....	4	47	.....	2	13	17	.....	8	12	1	2	4	6	43	9	1	2
Arapahoe	1,540	20	145	15	112	208	11	28	262	4	14	99	38	15	30	78	35	6	34	56	232	41	17	40
Archuleta	84	.....	14	2	12	9	5	1	4	.....	.....	2	10	.....	7	.....	8	.....	2	1	6	.....	.....	1
Baca	91	1	18	.....	5	10	.....	.....	26	.....	.....	1	.....	2	.....	.....	3	.....	13	3	3	5	1	.....
Bent	851	3	39	3	6	30	6	7	59	2	7	18	1	3	475	1	11	6	74	20	63	6	1	10
Boulder	3,824	168	238	71	107	583	24	147	286	98	14	92	467	38	108	15	95	64	309	107	447	45	101	200
Chaffee	1,118	50	97	25	11	108	5	15	88	58	4	80	293	80	35	5	12	14	11	27	59	19	12	10
Cheyenne	277	9	18	12	13	10	.....	3	64	.....	9	16	1	6	30	2	28	.....	13	8	29	3	.....	3
Clear Creek	565	12	60	5	21	119	8	5	45	5	2	19	26	2	6	.....	19	3	3	18	153	14	17	3
Conejos	127	.....	5	2	22	21	.....	2	20	.....	2	5	1	1	7	.....	4	.....	7	6	10	1	.....	11
Costilla	110	2	10	3	30	10	.....	.....	10	.....	.....	1	5	.....	7	.....	6	3	3	1	8	3	3	5
Crowley	688	17	22	11	9	11	.....	3	92	1	7	11	31	4	183	.....	3	1	251	7	15	8	.....	1
Custer	259	11	27	16	.....	41	2	3	112	.....	.....	8	6	.....	.....	1	1	2	.....	8	9	5	3	4
Delta	804	36	112	.....	14	83	35	4	99	10	5	30	59	19	68	10	12	2	70	17	54	18	14	33
Denver	37,620	1,390	3,102	301	922	3,556	110	541	4,664	768	487	3,221	2,871	238	1,390	416	536	812	5,333	1,090	3,953	509	430	980
Dolores	97	9	7	1	3	7	10	1	11	1	.....	5	27	1	.....	1	3	.....	.....	1	3	1	1	4
Douglas	366	13	28	2	17	60	.....	5	56	3	3	21	4	4	62	4	3	1	6	12	38	16	4	4
Eagle	473	42	72	.....	15	41	11	4	33	12	1	29	36	1	20	1	17	.....	3	13	96	23	2	1
El Paso	3,947	183	418	97	78	578	15	70	503	40	31	371	163	14	230	37	69	58	149	204	397	70	99	73
Elbert	538	102	25	20	22	40	2	8	94	1	9	27	7	2	12	6	16	13	11	30	66	10	10	5
Fremont	2,771	171	133	43	23	264	.....	16	149	17	14	52	997	124	202	4	11	61	23	140	96	18	164	49
Garfield	1,093	99	106	.....	16	88	7	28	143	20	19	85	197	20	27	2	17	7	54	46	45	21	12	34
Gilpin	339	28	21	1	8	114	1	2	46	8	.....	17	37	.....	.....	.....	7	.....	.....	2	25	2	15	5
Grand	363	19	40	2	3	19	8	3	26	24	3	19	7	5	31	.....	19	3	3	8	77	36	3	5
Gunnison	1,018	228	40	105	6	79	32	6	94	4	5	30	184	14	2	1	3	4	4	45	57	32	16	27
Hinsdale	41	1	9	.....	1	5	.....	2	4	.....	.....	4	1	.....	5	.....	.....	.....	.....	1	5	.....	2	1
Huerfano	2,736	331	53	165	14	123	2	29	117	98	72	33	576	123	424	.....	4	124	41	201	24	13	46	123
Jackson	135	10	14	.....	2	14	2	2	10	7	.....	3	1	.....	.....	1	5	2	1	13	35	3	2	8
Jefferson	2,047	88	142	15	60	275	7	34	384	20	13	85	91	6	50	38	38	47	147	68	326	54	21	38
Kiowa	156	1	6	1	3	8	.....	3	37	.....	11	2	1	.....	56	.....	2	.....	6	8	7	3	1	.....
Kit Carson	427	14	19	9	25	20	.....	4	97	3	4	8	.....	3	1	28	10	9	110	6	37	7	5	8
La Plata	1,005	152	68	13	34	93	6	13	136	5	10	73	169	8	11	3	11	3	7	57	62	24	23	24
Lake	1,791	124	138	112	12	186	147	12	97	6	24	241	119	218	24	2	11	18	13	46	190	28	11	12
Larimer	3,587	13	182	4	114	162	8	17	299	7	3	83	18	7	231	8	31	11	1,972	117	225	17	15	43
Las Animas	5,958	578	94	133	20	334	3	83	215	140	30	83	2,407	146	893	2	17	148	43	211	61	9	89	219
Lincoln	535	7	27	3	45	18	3	3	97	5	.....	6	7	13	72	4	68	9	78	13	48	.....	6	3
Logan	2,231	21	105	21	49	68	8	11	238	7	5	37	126	11	152	5	14	12	1,174	15	76	7	13	56
Mesa	1,598	41	200	37	45	169	12	17	213	36	4	73	195	27	136	34	27	6	43	51	123	13	59	37
Mineral	76	.....	9	.....	.....	15	1	3	17	.....	.....	9	1	.....	1	.....	.....	.....	.....	3	17	.....	.....	.....
Moffat	249	28	33	22	8	27	1	8	33	.....	4	14	2	1	.....	4	4	2	2	7	19	7	7	16
Montezuma	243	10	46	.....	13	34	3	6	48	.....	.....	20	18	1	.....	.....	4	.....	2	17	8	4	4	5
Montrose	792	28	86	14	36	83	11	9	103	3	2	37	84	.....	32	6	10	4	161	11	54	10	3	5
Morgan	2,410	25	77	8	211	55	3	7	178	1	18	30	107	.....	132	4	14	9	1,364	15	98	11	.....	43
Otero	2,192	22	93	42	87	69	2	9	181	18	6	35	58	3	1,153	7	22	19	235	23	60	18	7	23
Ouray	450	18	53	5	8	46	6	10	35	1	6	36	129	3	5	1	1	2	8	11	57	7	2	.....
Park	192	6	21	2	5	29	3	1	25	.....	.....	9	10	.....	2	1	6	5	.....	2	55	6	.....	4
Phillips	295	4	19	6	8	10	.....	2	107	.....	.....	11	.....	.....	.....	4	5	.....	2	10	104	2	.....	1
Pitkin	597	68	49	1	15	77	12	4	50	.....	.....	41	115	36	.....	1	4	.....	.....	8	101	8	4	3
Prowers	1,441	8	45	7	16	47	.....	6	72	.....	.....	18	30	2	951	5	7	8	144	18	40	5	3	9
Pueblo	10,029	1,022	381	384	124	458	44	54	579	147	146	406	1,752	627	2,486	14	58	132	267	154	455	69	90	180
Rio Blanco	128	3	15	3	6	27	.....	.....	15	.....	3	14	2	.....	.....	2	6	.....	.....	5	18	3	3	3
Rio Grande	256	2	28	4	1	32	.....	4	72	.....	1	16	1	1	3	6	2	.....	5	15	34	14	1	14
Routt	1,118	85	58	37	3	100	27	24	87	89	45	39	88	50	115	4	22	10	14	55	59	20	27	60
Saguache	191	3	20	2	3	28	2	4	26	7	.....	8	15	5	10	1	2	2	3	6	35	5	2	2
San Juan	532	48	16	2	.....	43	31	7	27	3	2	39	104	39	6	3	10	1	2	11	60	4	6	8
San Miguel	1,052	68	51	.....	12	71	218	13	50	34	3	23	221	42	19	2	7	7	14	20	107	14	7	49
Sedgwick	469	5	12	16	13	8	.....	2	55	8	.....	12	2	1	55	.....	10	2	180	7	48	3	.....	30
Summit	241	9	36	.....	11	31	7	.....	21	.....	1	10	1	5	.....	.....	9	2	2	9	72	8	3	4
Teller	978	28	108	18	19	108	5	17	99	.....	6	104	3	16	18	2	19	9	11	65	202	17	31	13
Washington	675	13	49	19	29	37	.....	5	184	7	7	28	2	.....	44	2	17	7	131	14	41	20	3	16
Weld	8,224	135	296	79	170	367	6	70	501	64	47	118	139	89	756	38	56	147	3,733	159	930	47	46	231
Yuma	519	26	34	7	27	34	.....	6	158	1	4	18	3	.....	11	7	8	4	71	8	51	29	4	8
CITIES.																								
Boulder	787	6	92	5	33	153	1	15	102	10	1	27	37	2	1	1	37	15	19	25	151	14	13	27
Colorado Springs	2,604	80	314	32	63	425	12	51	349	27	22	275	25	2	85	30	51	48	97	141	316	46	60	53
Denver	37,620	1,390	3,102	301	922	3,556	110	541	4,664	768	487	3,221	2,871	238	1,390	416	536	812	5,333	1,090	3,953	509	430	980
Greeley	1,087	14	68	2	26	86	1	6	86	12	1	20	5	1	96	4	18	85	311	29	185	8	8	15
Pueblo	7,393	886	320	78	68	381	39	46	465	130	115	362	961	478	1,882	9	39	120	257	128	368	47	83	131
Trinidad	1,289	65	63	8	5	139	.....	21	88	30	.....	58	461	16	89	2	5	13	22	82	25	6	23	68

PER CENT OF FOREIGN-BORN WHITE IN TOTAL POPULATION, BY COUNTIES: 1920.

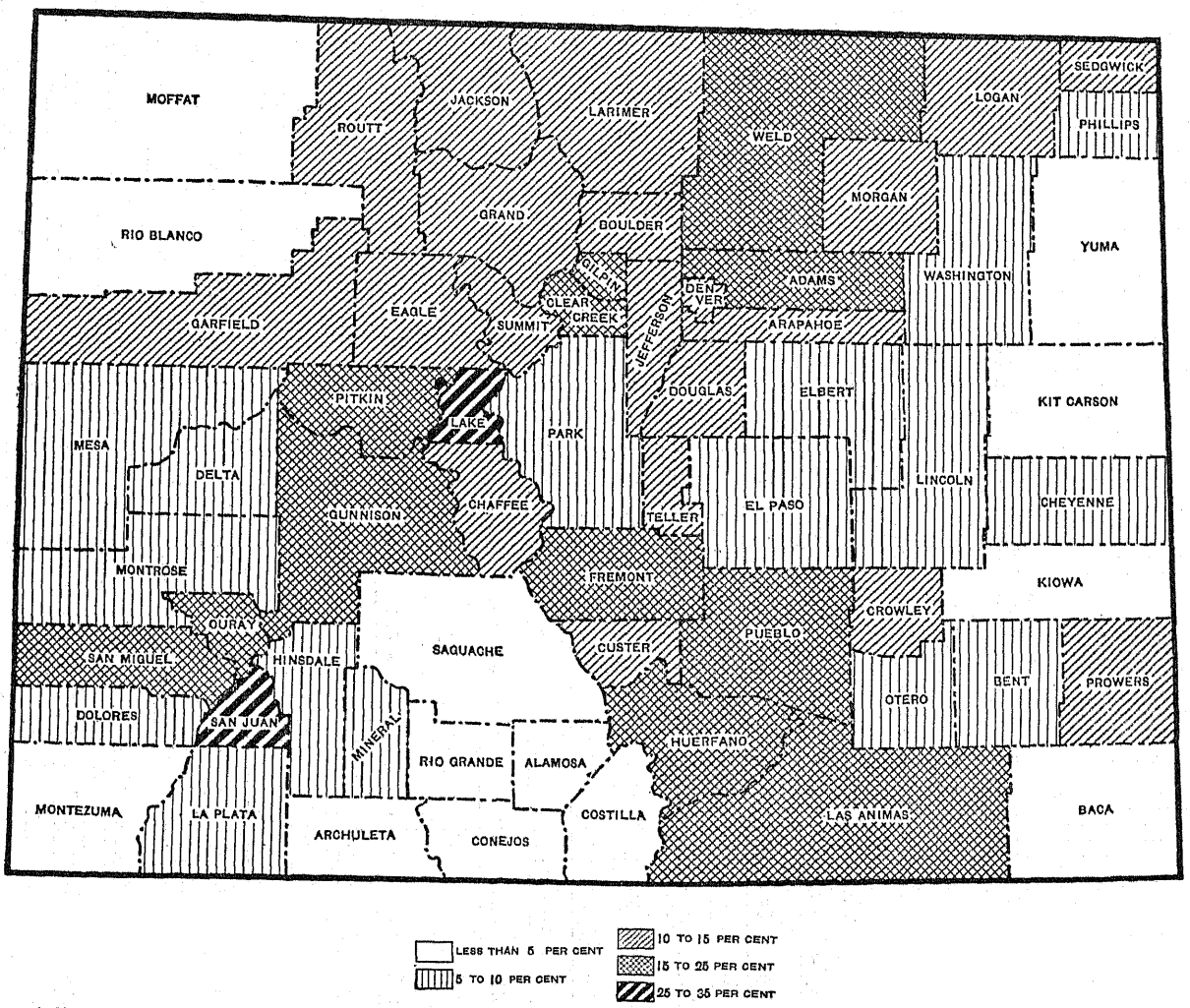

TABLE 13.—AGE, BY QUINQUENNIAL PERIODS, WITH SINGLE YEARS FOR PERSONS UNDER 25, FOR THE STATE: 1920.

AGE.	ALL CLASSES: 1920		NATIVE WHITE: 1920						FOREIGN-BORN WHITE: 1920		NEGRO: 1920		INDIAN, CHINESE, JAPANESE, AND ALL OTHER: 1920	
			Native parentage.		Foreign parentage.		Mixed parentage.							
	Male.	Female.	Male.	Female.	Male.	Female.	Male.	Female.	Male.	Female.	Male.	Female.	Male.	Female.
All ages, number	**492,731**	**446,898**	**313,759**	**289,282**	**65,574**	**64,485**	**36,693**	**37,356**	**68,219**	**48,735**	**5,834**	**5,484**	**2,652**	**1,556**
Under 5 years	49,236	47,822	36,540	35,573	7,681	7,399	4,015	3,889	272	270	350	343	378	348
Under 1 year	9,807	9,437	7,316	6,972	1,497	1,483	811	795	25	26	70	69	88	92
5 to 9 years	47,863	47,223	34,103	33,394	8,194	8,244	3,952	4,002	1,078	1,049	368	348	168	186
10 to 14 years	44,819	44,395	31,187	30,871	7,371	7,350	3,958	3,982	1,817	1,679	372	408	114	105
15 to 19 years	39,541	39,091	26,707	26,305	6,083	6,173	3,792	3,890	2,401	2,304	424	424	134	85
20 to 24 years	39,309	39,029	25,688	25,915	5,780	6,024	3,374	3,783	3,798	2,642	488	482	181	183
25 to 29 years	39,780	39,125	26,191	25,216	3,547	5,805	3,388	3,731	5,949	3,605	534	577	171	191
30 to 34 years	39,668	35,157	23,748	21,889	5,121	4,734	2,817	3,098	7,209	4,779	509	518	264	139
35 to 39 years	39,285	33,659	22,654	20,108	4,562	4,150	2,716	2,984	8,365	5,700	620	635	368	82
40 to 44 years	33,279	28,205	18,332	16,407	4,803	3,623	2,168	2,373	7,149	5,259	539	476	288	67
45 to 49 years	29,910	24,525	16,805	13,999	3,436	3,275	1,993	1,916	6,966	4,856	517	415	193	64
50 to 54 years	25,311	20,678	13,811	11,514	2,883	2,704	1,565	1,435	6,537	4,096	396	304	119	25
55 to 59 years	20,068	15,447	10,882	8,478	2,338	2,023	1,080	898	5,465	3,855	216	178	87	15
60 to 64 years	16,444	12,043	8,976	6,771	1,974	1,580	855	604	4,418	2,934	169	143	52	11
65 to 69 years	10,386	7,874	5,754	4,523	1,004	775	493	371	2,983	2,122	118	68	34	15
70 to 74 years	6,535	5,254	3,807	3,183	490	350	275	240	1,910	1,410	61	60	22	11
75 to 79 years	3,579	3,130	2,059	1,920	212	156	156	124	1,108	889	39	36	5	5
80 to 84 years	1,475	1,459	876	914	57	66	55	50	465	402	18	20	4	7
85 to 89 years	503	569	296	365	23	12	20	23	153	157	9	10	2	2
90 to 94 years	94	136	48	81	3	6	4	6	36	40	3	3	.....	.....
95 to 99 years	26	30	16	16	1	2	.....	1	8	7	1	4	.....	.....
100 years and over	4	9	1	3	.....	1	.....	.....	1	3	2	2	.....	.....
Age unknown	5,616	2,038	5,278	1,837	41	33	17	46	131	77	81	30	68	15
All ages, per cent	100.0	100.0	100.0	100.0	100.0	100.0	100.0	100.0	100.0	100.0	100.0	100.0	100.0	100.0
Under 5 years	10.0	10.7	11.6	12.3	11.7	11.5	10.9	10.4	0.4	0.6	6.0	6.3	14.3	22.4
Under 1 year	2.0	2.1	2.3	2.4	2.3	2.3	2.2	2.1	(1)	0.1	1.2	1.3	3.3	5.9
5 to 9 years	9.7	10.6	10.9	11.5	12.5	12.8	10.8	10.7	1.6	2.2	6.3	6.3	6.3	12.0
10 to 14 years	9.1	9.9	9.9	10.7	11.2	11.4	10.8	10.7	2.7	3.4	6.4	7.4	4.3	6.7
15 to 19 years	8.0	8.7	8.5	9.1	9.3	9.6	10.3	10.2	3.5	4.7	7.3	7.7	5.1	5.5
20 to 24 years	8.0	8.7	8.2	9.0	8.8	9.3	9.2	10.1	5.6	5.4	8.4	8.8	6.8	11.8
25 to 29 years	8.1	8.8	8.3	8.7	5.4	9.0	9.2	10.0	8.7	7.4	9.2	10.5	6.4	12.3
30 to 34 years	8.1	7.9	7.6	7.6	7.8	7.3	7.7	8.3	10.6	9.8	8.7	9.4	10.0	8.9
35 to 39 years	8.0	7.5	7.2	7.0	7.0	6.4	7.4	8.0	12.3	11.7	10.6	11.6	13.9	5.3
40 to 44 years	6.8	6.3	5.8	5.7	7.3	5.6	5.9	6.4	10.5	10.8	9.2	8.7	10.9	4.3
45 to 49 years	6.1	5.5	5.4	4.8	5.2	5.1	5.4	5.1	10.2	10.0	8.9	7.6	7.3	4.1
50 to 54 years	5.1	4.6	4.4	4.0	4.4	4.2	4.3	3.8	9.6	9.6	6.8	5.5	4.5	1.6
55 to 59 years	4.1	3.5	3.5	2.9	3.6	3.1	2.9	2.4	8.0	7.9	3.7	3.2	3.3	1.0
60 to 64 years	3.3	2.7	2.9	2.3	3.0	2.5	2.3	1.6	6.5	6.0	2.9	2.6	2.0	0.7
65 to 74 years	3.4	2.9	3.0	2.7	2.2	1.7	2.1	1.6	7.2	7.2	3.1	2.3	2.1	1.7
75 to 84 years	1.0	1.0	0.9	1.0	0.4	0.3	0.6	0.5	2.3	2.6	1.0	1.0	0.3	0.8
85 to 94 years	0.1	0.2	0.1	0.2	(1)	(1)	0.1	0.1	0.3	0.4	0.2	0.2	0.1	0.1
95 years and over	(1)	(1)	(1)	(1)	(1)	(1)	.....	(1)	(1)	(1)	0.1	0.1	.....	.....
Age unknown	1.1	0.5	1.7	0.6	0.1	0.1	(1)	0.1	0.2	0.2	1.4	0.5	2.6	1.0
Year of age (1-24).														
1 year	9,905	9,711	7,512	7,336	1,436	1,394	797	796	21	29	55	74	84	82
2 years	10,011	9,557	7,432	7,130	1,590	1,506	810	754	46	39	64	65	69	63
3 years	9,987	9,655	7,321	7,118	1,605	1,513	816	799	85	80	81	75	79	70
4 years	9,526	9,462	6,959	7,017	1,553	1,503	781	745	95	96	80	60	58	41
5 years	9,468	9,366	6,776	6,718	1,653	1,663	791	746	134	125	77	65	37	49
6 years	9,637	9,645	6,948	6,863	1,665	1,714	752	808	161	147	67	70	44	43
7 years	9,538	9,528	6,813	6,787	1,647	1,585	777	819	209	230	69	74	23	33
8 years	9,793	9,422	6,964	6,588	1,638	1,672	819	791	262	266	75	68	35	37
9 years	9,427	9,262	6,602	6,438	1,591	1,610	813	838	312	281	80	71	29	24
10 years	9,380	9,209	6,562	6,461	1,586	1,606	795	761	329	274	80	86	28	21
11 years	8,966	8,771	6,261	6,126	1,523	1,522	792	748	307	280	66	76	17	19
12 years	9,460	9,276	6,486	6,399	1,633	1,562	829	859	405	349	82	85	25	22
13 years	8,529	8,617	5,940	5,999	1,309	1,330	790	792	395	390	78	82	17	24
14 years	8,484	8,522	5,938	5,886	1,320	1,330	752	822	381	386	66	79	27	19
15 years	7,862	7,714	5,383	5,266	1,223	1,188	758	774	382	392	89	79	27	15
16 years	8,286	8,279	5,641	5,566	1,293	1,359	772	776	477	467	80	89	23	22
17 years	7,735	7,657	5,173	5,133	1,224	1,235	776	745	447	445	81	88	34	11
18 years	7,810	7,780	5,227	5,199	1,181	1,224	758	768	546	489	79	83	19	17
19 years	7,848	7,661	5,283	5,141	1,162	1,167	728	737	549	511	95	85	31	20
20 years	7,490	7,620	4,930	5,092	1,175	1,183	699	724	562	505	83	92	41	24
21 years	7,826	7,373	5,271	4,956	1,113	1,136	691	703	612	462	101	83	38	33
22 years	7,876	7,863	5,110	5,216	1,148	1,209	698	754	774	550	105	93	41	41
23 years	7,840	7,978	5,063	5,274	1,151	1,266	621	770	873	527	91	106	41	35
24 years	8,277	8,195	5,314	5,377	1,193	1,230	665	832	977	598	108	108	20	50

[1] Less than one-tenth of 1 per cent.

TABLE 14.—MARITAL CONDITION OF THE POPULATION 15 YEARS OF AGE AND OVER, FOR THE STATE: 1920, 1910, AND 1900.

[Per cent not shown where base is less than 100.]

Census year, class of population, and age period.	Males 15 years of age and over.								Females 15 years of age and over.							
	Total.[1]	Single.		Married.		Widowed.		Divorced.	Total.[1]	Single.		Married.		Widowed.		Divorced.
		Number.	Per cent.	Number.	Per cent.	Number.	Per cent.			Number.	Per cent.	Number.	Per cent.	Number.	Per cent.	
1920																
All classes—15 years and over	**350,813**	**123,473**	**35.2**	**200,800**	**57.2**	**17,592**	**5.0**	**4,378**	**307,458**	**73,098**	**23.8**	**195,193**	**63.5**	**34,186**	**11.1**	**4,058**
15 to 19 years	39,541	38,937	98.5	551	1.4	11	(2)	6	39,091	33,754	86.3	5,183	13.3	59	0.2	78
20 to 24 years	39,309	28,899	73.5	10,072	25.6	145	0.4	103	39,029	16,321	41.8	21,734	55.7	551	1.4	370
25 to 34 years	79,448	26,861	33.8	50,223	63.2	1,278	1.6	977	74,282	12,109	16.3	58,580	78.9	2,351	3.2	1,205
35 to 44 years	72,564	13,053	18.0	55,835	76.9	2,415	3.3	1,169	61,864	5,312	8.6	50,984	82.4	4,452	7.2	1,084
45 to 54 years	55,221	7,705	14.0	42,863	77.6	3,545	6.4	1,029	45,203	3,046	6.7	34,217	75.7	7,114	15.7	797
55 to 64 years	36,512	4,818	13.2	26,685	73.1	4,276	11.7	678	27,490	1,428	5.2	17,130	62.3	8,527	31.0	382
65 years and over	22,602	2,640	11.7	13,618	60.3	5,874	26.0	399	18,461	815	4.4	6,444	34.9	11,037	59.8	129
Age unknown	5,616	560	10.0	953	17.0	48	0.9	17	2,038	313	15.4	921	45.2	95	4.7	13
Native white—Native parentage:																
15 years and over[3]	211,929	73,778	34.8	120,913	57.1	10,163	4.8	2,876	189,444	46,366	24.5	120,254	63.5	19,306	10.2	2,697
15 to 19 years	26,707	26,261	98.3	410	1.5	7	(2)	5	26,305	22,582	85.8	3,618	13.8	37	0.1	58
20 to 24 years	25,688	18,423	71.7	7,035	27.4	101	0.4	76	25,915	10,438	40.3	14,822	57.2	354	1.4	239
25 to 34 years	49,939	15,237	30.5	33,132	66.3	833	1.7	685	47,105	7,374	15.7	37,423	79.4	1,424	3.0	859
35 to 44 years	40,986	6,197	15.1	32,507	79.3	1,435	3.5	800	36,515	2,913	8.0	30,353	83.1	2,528	6.9	702
45 to 54 years	30,616	3,737	12.2	24,167	78.9	2,026	6.6	640	25,513	1,616	6.3	19,593	76.8	3,794	14.9	493
55 to 64 years	19,858	2,250	11.3	14,819	74.6	2,347	11.8	408	15,249	740	4.9	9,707	63.7	4,560	29.9	226
65 years and over	12,857	1,221	9.5	7,974	62.0	3,380	26.3	249	11,005	456	4.1	3,890	35.3	6,553	59.5	79
Native white—For. or mixed par.:																
15 years and over[3]	67,096	28,272	42.1	35,351	52.7	2,566	3.8	834	66,975	20,823	31.1	39,208	58.5	6,034	9.0	859
15 to 19 years	9,875	9,709	98.9	98	1.0	2	(2)	.....	9,973	8,966	89.9	974	9.8	10	0.1	17
20 to 24 years	9,154	7,270	79.4	1,817	19.8	26	0.3	20	9,807	5,011	51.1	4,564	46.5	131	1.3	82
25 to 34 years	14,873	5,551	37.3	8,861	59.6	231	1.6	212	17,368	3,799	21.9	12,748	73.4	554	3.2	256
35 to 44 years	14,249	2,768	19.4	10,834	76.0	418	2.9	220	13,130	1,650	12.6	10,351	78.8	895	6.8	228
45 to 54 years	9,877	1,602	16.2	7,548	76.4	519	5.3	204	9,330	875	9.4	6,796	72.8	1,476	15.8	181
55 to 64 years	6,247	905	14.5	4,497	72.0	715	11.4	124	5,105	345	6.8	3,006	58.9	1,680	32.9	72
65 years and over	2,763	384	13.9	1,672	60.5	650	23.5	52	2,183	140	6.4	742	34.0	1,277	58.5	22
Native white—Foreign parentage:																
15 years and over[3]	42,328	17,934	42.4	22,168	52.4	1,656	3.9	525	41,492	12,901	31.1	24,106	58.1	3,950	9.5	502
15 to 19 years	6,083	6,018	98.9	61	1.0	1	(2)	.....	6,173	5,514	89.3	638	10.3	8	0.1	9
20 to 24 years	5,780	4,655	80.5	1,087	18.8	17	0.3	10	6,024	3,056	50.7	2,832	47.0	70	1.2	55
25 to 34 years	8,668	3,267	37.7	5,131	59.2	129	1.5	131	10,539	2,337	22.2	7,742	73.5	309	2.9	143
35 to 44 years	9,365	1,914	20.4	7,037	75.1	274	2.9	136	7,773	1,010	13.0	6,072	78.1	556	7.2	133
45 to 54 years	6,319	1,094	17.3	4,764	75.4	334	5.3	124	5,979	603	10.1	4,296	71.9	971	16.2	108
55 to 64 years	4,312	688	16.0	3,046	70.6	480	11.1	92	3,603	269	7.5	2,069	57.4	1,224	34.0	39
65 years and over	1,760	281	16.0	1,026	58.3	417	23.7	32	1,368	102	7.5	442	32.3	807	59.0	15
Native white—Mixed parentage:																
15 years and over[3]	24,768	10,338	41.7	13,183	53.2	910	3.7	309	25,483	7,922	31.1	15,102	59.3	2,084	8.2	357
15 to 19 years	3,792	3,751	98.9	37	1.0	1	(2)	.....	3,800	3,452	90.8	336	8.8	2	0.1	8
20 to 24 years	3,374	2,615	77.5	730	21.6	9	0.3	10	3,783	1,955	51.7	1,732	45.8	61	1.6	27
25 to 34 years	6,205	2,284	36.8	3,730	60.1	102	1.6	81	6,829	1,462	21.4	5,006	73.3	245	3.6	113
35 to 44 years	4,884	854	17.5	3,797	77.7	144	2.9	84	5,357	640	11.9	4,279	79.9	339	6.3	95
45 to 54 years	3,558	508	14.3	2,784	78.2	185	5.2	80	3,351	272	8.1	2,500	74.6	505	15.1	73
55 to 64 years	1,935	217	11.2	1,451	75.0	235	12.1	32	1,502	76	5.1	937	62.4	456	30.4	33
65 years and over	1,003	103	10.3	646	64.4	233	23.2	20	815	38	4.7	300	36.8	470	57.7	7
Foreign-born white:																
15 years and over[3]	65,052	19,090	29.3	40,802	62.7	4,416	6.8	573	45,737	5,034	11.0	32,402	70.8	7,903	17.3	368
15 to 19 years	2,401	2,365	98.5	31	1.3	1	(2)	1	2,304	1,790	77.7	503	21.8	8	0.3	2
20 to 24 years	3,798	2,727	71.8	1,037	27.3	14	0.4	5	2,642	695	26.3	1,891	71.6	45	1.7	10
25 to 34 years	13,158	5,516	41.9	7,374	56.0	179	1.4	54	8,384	785	9.4	7,286	86.9	264	3.1	48
35 to 44 years	15,514	3,664	23.6	11,228	72.4	471	3.0	121	10,959	680	6.2	9,337	85.2	833	7.6	104
45 to 54 years	13,503	2,176	16.1	10,261	76.0	877	6.5	163	9,552	524	5.5	7,329	76.7	1,592	16.7	99
55 to 64 years	9,883	1,583	16.0	7,021	71.0	1,127	11.4	137	6,789	324	4.8	4,270	62.9	2,113	31.1	77
65 years and over	6,664	995	14.9	3,808	57.1	1,739	26.1	90	5,030	215	4.3	1,756	34.9	3,027	60.2	27
Negro:																
15 years and over[3]	4,744	1,570	33.1	2,665	56.2	349	7.4	88	4,385	783	17.9	2,577	58.8	876	20.0	134
15 to 19 years	424	413	97.4	8	1.9	.....	.....	.....	424	356	84.0	64	15.1	3	0.7	1
20 to 24 years	488	340	69.7	144	29.5	2	0.4	2	482	160	33.2	296	61.4	16	3.3	9
25 to 34 years	1,043	372	35.7	619	59.3	23	2.2	25	1,095	144	13.2	810	74.0	99	9.0	42
35 to 44 years	1,159	226	19.5	833	71.9	73	6.3	23	1,111	68	6.1	801	72.1	190	17.1	50
45 to 54 years	913	133	14.6	660	72.3	97	10.6	21	719	31	4.3	420	58.4	242	33.7	24
55 to 64 years	385	54	14.0	253	65.7	69	17.9	9	321	17	5.3	129	40.2	168	52.3	7
65 years and over	251	27	10.8	131	52.2	84	33.5	8	203	3	1.5	45	22.2	152	74.9	1
Indian—15 years and over	457	139	30.4	255	55.8	62	13.6	1	368	64	17.4	244	66.3	60	16.3	.....
Chinese—15 years and over	234	81	34.6	146	62.4	7	3.0	.....	23	5	.....	17	.....	1	.....	.....
Japanese—15 years and over	1,240	499	40.2	652	52.6	28	2.3	6	522	22	4.2	488	93.5	6	1.1	.....
All other—15 years and over	61	44	.....	16	.....	1	.....	.....	4	1	.....	3	.....	.....	.....	.....
1910																
All classes—15 years and over	**315,422**	**129,828**	**41.2**	**167,799**	**53.2**	**13,457**	**4.3**	**2,782**	**255,736**	**65,931**	**25.8**	**160,546**	**62.8**	**25,752**	**10.1**	**3,043**
Native white:																
Native parentage	174,376	69,783	40.0	94,322	54.1	7,580	4.3	1,682	149,657	39,489	26.4	93,483	62.5	14,444	9.7	1,929
Foreign or mixed parentage	58,836	29,133	49.5	27,134	46.1	1,908	3.2	503	55,864	19,514	34.9	31,546	56.5	4,084	7.3	633
Foreign-born white	74,439	27,180	36.5	42,882	57.6	3,591	4.8	493	45,336	5,908	13.0	32,664	72.0	6,349	14.0	368
Negro	4,761	1,722	36.2	2,608	54.8	317	6.7	95	4,422	936	21.2	2,529	57.2	828	18.7	111
Indian	491	219	44.6	231	47.0	33	6.7	5	368	73	19.8	248	67.4	46	12.5	1
Chinese	346	125	36.1	212	61.3	5	1.4	.....	12	2	.....	9	.....	1	.....	.....
Japanese	2,172	1,665	76.7	410	18.9	23	1.1	4	77	9	.....	67	.....	.....	.....	1
All other	1	1	.....	.....	.....	.....	.....	.....	.....	.....	.....	.....	.....	.....	.....	.....
1900																
All classes—15 years and over	**213,157**	**93,891**	**44.0**	**105,902**	**49.7**	**8,903**	**4.2**	**1,178**	**163,396**	**42,783**	**26.2**	**102,388**	**62.7**	**16,210**	**9.9**	**1,281**
Native white:																
Native parentage	116,726	50,368	43.2	57,932	49.6	4,901	4.2	704	92,509	24,265	26.2	57,676	62.3	9,201	9.9	790
Foreign or mixed parentage	38,112	20,472	53.7	16,244	42.6	1,110	2.9	179	33,816	12,103	35.8	19,217	56.8	2,209	6.5	249
Foreign-born white	53,687	20,931	39.0	29,636	55.2	2,619	4.9	260	33,443	5,449	16.3	23,604	70.6	4,133	12.4	176
Negro	3,602	1,520	42.2	1,706	47.4	235	6.5	35	3,185	789	24.8	1,700	53.4	595	18.7	64
Indian	418	263	62.9	124	29.7	27	6.5	.....	415	167	40.2	175	42.2	71	17.1	1
Chinese	573	301	52.5	257	44.9	11	1.9	.....	19	2	.....	15	.....	1	.....	1
Japanese	39	36	.....	3	.....	.....	.....	.....	9	8	.....	1	.....	.....	.....	.....

[1] Total includes persons whose marital condition was not reported. [2] Less than one-tenth of 1 per cent. [3] Totals include persons of unknown age.

TABLE 15.—TOTAL, WHITE, AND COLORED POPULATION, WITH STATE OF BIRTH FOR NATIVES, FOR THE STATE: 1920.

NATIVITY AND STATE OF BIRTH.	All classes: 1920	White: 1920	Colored:[1] 1920	PER CENT DISTRIBUTION OF TOTAL. All classes. 1920	All classes. 1910	White. 1920	White. 1910	Colored. 1920	Colored. 1910	PER CENT DISTRIBUTION OF NATIVE WHITE. 1920	1910
Total population	**939,629**	**924,103**	**15,526**	**100.0**	**100.0**	**100.0**	**100.0**	**100.0**	**100.0**	.....	.....
Native	820,491	807,149	13,342	87.3	83.8	87.3	83.8	85.9	82.5	100.0	100.0
Born in—											
Colorado	317,506	313,547	3,959	33.8	29.2	33.9	29.4	25.5	20.8	38.8	35.1
Missouri	62,799	61,516	1,283	6.7	6.3	6.7	6.3	8.3	10.4	7.6	7.5
Kansas	55,045	54,164	881	5.9	4.7	5.9	4.7	5.7	5.8	6.7	5.6
Illinois	51,432	51.165	267	5.5	6.3	5.5	6.3	1.7	1.7	6.3	7.6
Iowa	45,253	45,131	122	4.8	5.5	4.9	5.6	0.8	0.8	5.6	6.7
Nebraska	36,848	36,779	69	3.9	3.1	4.0	3.1	0.4	0.5	4.6	3.7
Ohio	26,026	25,875	151	2.8	3.8	2.8	3.9	1.0	1.5	3.2	4.6
Indiana	20,974	20,887	87	2.2	2.7	2.3	2.7	0.6	0.6	2.6	3.2
Pennsylvania	20,055	19,970	85	2.1	3.0	2.2	3.0	0.5	0.6	2.5	3.6
New York	19,515	19,463	52	2.1	3.0	2.1	3.0	0.3	0.3	2.4	3.6
New Mexico	16,212	16,027	185	1.7	1.5	1.7	1.5	1.2	1.8	2.0	1.8
Oklahoma	14,295	13,876	419	1.5	0.6	1.5	0.6	2.7	1.6	1.7	0.7
Texas	13,353	12,286	1,067	1.4	0.8	1.3	0.8	6.9	4.4	1.5	0.9
Wisconsin	11,333	11,321	12	1.2	1.5	1.2	1.5	0.1	0.1	1.4	1.8
Kentucky	11,314	10,736	578	1.2	1.3	1.2	1.2	3.7	4.7	1.3	1.4
Michigan	10,184	10,148	36	1.1	1.4	1.1	1.4	0.2	0.2	1.3	1.7
Tennessee	7,143	6,408	735	0.8	0.8	0.7	0.7	4.7	5.8	0.8	0.8
Arkansas	6,433	6,105	328	0.7	0.5	0.7	0.4	2.1	1.5	0.8	0.5
Minnesota	6,145	6,125	20	0.7	0.7	0.7	0.7	0.1	0.1	0.8	0.9
Other states	57,720	54,979	2,741	6.1	6.4	5.9	6.2	17.7	17.9	6.8	7.4
Other native[2]	10,906	10,641	265	1.2	0.7	1.2	0.7	1.7	1.6	1.3	0.8
Foreign born	119,138	116,954	2,184	12.7	16.2	12.7	16.2	14.1	17.5	.....	.....

[1] Comprises persons of Negro descent, Indians, Chinese, Japanese, and all other; see Table 1.
[2] Comprises persons born in the United States, state of birth not reported; persons born in outlying possessions, or at sea under United States flag; and persons of foreign birth whose parents were American citizens temporarily absent from the United States.

TABLE 16.—COUNTRY OF BIRTH OF THE FOREIGN-BORN POPULATION, WITH CITIZENSHIP OF THE FOREIGN-BORN WHITE, FOR THE STATE: 1920.

[See also Tables 5, 6, and 12. Per cent not shown where base is less than 100.]

COUNTRY OF BIRTH.	TOTAL FOREIGN BORN. Both sexes. Number.	Both sexes. Per cent distribution.	Male.	Female.	FOREIGN-BORN WHITE. Total.	Naturalized. Number.	Naturalized. Per cent.	Having first papers.	Alien.	Citizenship not reported.	FOREIGN-BORN WHITE 21 YEARS OF AGE AND OVER. Total.	Naturalized. Number.	Naturalized. Per cent.
Total	**119,138**	**100.0**	**69,798**	**49,340**	**116,954**	**64,666**	**55.3**	**9,457**	**36,991**	**5,840**	**105,017**	**62,318**	**59.3**
Russia	16,669	14.0	9,072	7,597	16,669	5,707	34.2	1,588	8,708	666	12,755	5,057	39.6
Italy	12,580	10.6	7,909	4,671	12,579	5,549	44.1	1,612	5,111	307	11,496	5,255	45.7
Germany	11,992	10.1	6,863	5,129	11,992	9,603	80.1	653	1,065	671	11,662	9,445	81.0
Mexico	11,037	9.3	6,880	4,157	10,894	302	2.8	118	9,989	485	7,382	232	3.1
Sweden	10,112	8.5	5,594	4,518	10,112	7,674	75.9	715	1,235	488	9,910	7,573	76.4
England	9,588	8.0	5,257	4,331	9,584	7,267	75.8	543	1,131	643	9,210	7,112	77.2
Canada	7,642	6.4	3,976	3,666	7,621	5,435	71.3	348	1,171	667	7,087	5,270	74.4
Ireland	6,191	5.2	3,147	3,044	6,191	4,973	80.3	280	555	383	6,138	4,950	80.6
Austria	5,722	4.8	3,620	2,102	5,722	2,970	51.9	857	1,643	252	5,429	2,866	52.8
Scotland	3,357	2.8	1,928	1,429	3,357	2,480	73.9	216	454	207	3,146	2,403	76.4
Denmark	2,823	2.4	1,712	1,111	2,823	2,061	73.0	224	382	156	2,691	1,991	74.0
Jugo-Slavia	2,109	1.8	1,455	654	2,109	955	45.3	317	785	52	2,027	925	45.6
Czechoslovakia	1,953	1.6	1,180	773	1,953	1,126	57.7	272	478	77	1,827	1,068	58.5
Poland	1,867	1.6	1,122	745	1,867	956	51.2	259	574	78	1,636	882	53.9
Greece	1,802	1.5	1,662	140	1,802	318	17.6	289	1,142	53	1,731	314	18.1
Japan	1,762	1.5	1,233	529	3	.....	.....	.....	3	.....	2	.....	.....
Norway	1,525	1.3	820	705	1,525	1,113	73.0	120	191	101	1,484	1,091	73.5
All other countries	10,407	8.7	6,368	4,039	10,151	6,177	60.9	1,046	2,374	554	9,404	5,884	62.6

TABLE 17.—YEAR OF IMMIGRATION OF THE FOREIGN-BORN POPULATION, FOR THE STATE: 1920.

SEX.	Total foreign born: 1920	YEAR OF IMMIGRATION. 1918-1919	1916-1917	1911-1915	1906-1910	1901-1905	1900 or earlier.	Year not reported.	PER CENT OF TOTAL ARRIVING IN— 1918-1919	1916-1917	1911-1915	1906-1910	1901-1905	1900 or earlier.	Year not reported.
Both sexes	**119,138**	**3,077**	**3,848**	**15,264**	**16,623**	**13,765**	**54,712**	**11,849**	**2.6**	**3.2**	**12.8**	**14.0**	**11.6**	**45.9**	**9.9**
Male	69,798	1,776	2,246	9,294	10,307	8,603	32,078	5,494	2.5	3.2	13.3	14.8	12.3	46.0	7.9
Female	49,340	1,301	1,602	5,970	6,316	5,162	22,634	6,355	2.6	3.2	12.1	12.8	10.5	45.9	12.9

TABLE 18.—FOREIGN-BORN WHITE POPULATION UNABLE TO SPEAK ENGLISH, FOR THE STATE: 1920.

SEX.	FOREIGN-BORN WHITE 10 YEARS OF AGE AND OVER: 1920. Total number.	Unable to speak English. Number.	Unable to speak English. Per cent.	FOREIGN-BORN WHITE 21 YEARS OF AGE AND OVER: 1920. Total number.	Unable to speak English. Number.	Unable to speak English. Per cent.
Both sexes	**114,285**	**10,650**	**9.3**	**105,017**	**9,555**	**9.1**
Male	66,869	4,982	7.5	62,089	4,445	7.2
Female	47,416	5,668	12.0	42,928	5,110	11.9

TABLE 19.—SCHOOL ATTENDANCE, BY AGE PERIODS, FOR THE STATE: 1920.

[See also Table 2.]

CLASS OF POPULATION AND SEX.	Total number of persons attending school: 1920	PERSONS 7 TO 13 YEARS OF AGE.			PERSONS 14 AND 15 YEARS OF AGE.			PERSONS 16 AND 17 YEARS OF AGE.			PERSONS 18 TO 20 YEARS OF AGE.			OTHERS ATTENDING SCHOOL.	
		Total number.	Attending school.		Total number.	Attending school.		Total number.	Attending school.		Total number.	Attending school.		Under 7 years of age.	21 years of age and over.
			Number.	Per cent.		Number.	Per cent.		Number.	Per cent.		Number.	Per cent.		
All classes	**198,060**	**129,178**	**121,353**	**93.9**	**32,582**	**28,076**	**86.2**	**31,957**	**16,997**	**53.2**	**46,209**	**9,319**	**20.2**	**18,176**	**4,139**
Male	98,562	65,093	61,142	93.9	16,346	14,010	85.7	16,021	7,766	48.5	23,148	4,359	18.8	8,924	2,361
Female	99,498	64,085	60,211	94.0	16,236	14,066	86.6	15,936	9,231	57.9	23,061	4,960	21.5	9,252	1,778
Native white:															
Native parentage	140,158	90,426	85,123	94.1	22,473	19,875	88.4	21,513	12,523	58.2	30,872	6,881	22.3	12,903	2,853
Male	69,663	45,628	42,918	94.1	11,321	9,923	87.7	10,814	5,738	53.1	15,440	3,159	20.5	6,325	1,600
Female	70,495	44,798	42,205	94.2	11,152	9,952	89.2	10,699	6,785	63.4	15,432	3,722	24.1	6,578	1,253
Foreign parentage	31,756	21,814	20,718	95.0	5,061	4,119	81.4	5,111	2,079	40.7	7,092	1,061	15.0	3,296	483
Male	15,796	10,927	10,390	95.1	2,543	2,084	82.0	2,517	911	36.2	3,518	513	14.6	1,626	272
Female	15,960	10,887	10,328	94.9	2,518	2,035	80.8	2,594	1,168	45.0	3,574	548	15.3	1,670	211
Mixed parentage	18,217	11,223	10,701	95.3	3,106	2,737	88.1	3,069	1,729	56.3	4,414	1,012	22.9	1,567	471
Male	8,991	5,615	5,360	95.5	1,510	1,315	87.1	1,548	804	51.9	2,185	480	22.4	769	254
Female	9,226	5,608	5,341	95.2	1,596	1,422	89.1	1,521	925	60.8	2,229	523	23.5	798	217
Foreign-born white	5,785	4,289	3,592	83.7	1,541	1,027	66.6	1,836	456	24.8	3,162	234	7.4	202	274
Male	3,062	2,219	1,879	84.7	763	529	69.3	924	222	24.0	1,657	134	8.1	107	191
Female	2,723	2,070	1,713	82.8	778	498	64.0	912	234	25.7	1,505	100	6.6	95	83
Negro	1,720	1,072	999	93.2	313	261	83.4	338	169	50.0	517	95	18.4	162	34
Male	818	530	494	93.2	155	127	81.9	161	64	39.8	257	35	13.6	78	20
Female	902	542	505	93.2	158	134	84.8	177	105	59.3	260	60	23.1	84	14

TABLE 20.—SCHOOL ATTENDANCE, BY SINGLE YEARS FROM 5 TO 20, FOR THE STATE: 1920.

[See also Table 2.]

YEAR OF AGE.	NUMBER AND PER CENT OF TOTAL AT SPECIFIED AGE ATTENDING SCHOOL: 1920															
	All classes.						Native white.						Foreign-born white.		Negro.	
	Both sexes.		Male.		Female.		Native parentage.		Foreign parentage.		Mixed parentage.					
	Number.	Per cent.	Number.	Per cent.	Number.	Per cent.	Number.	Per cent.	Number.	Per cent.	Number.	Per cent.	Number.	Per cent.	Number.	Per cent.
5 years	3,802	20.2	1,859	19.6	1,943	20.7	2,555	18.9	792	23.9	353	23.0	44	17.0	46	32.4
6 years	13,935	72.3	6,874	71.3	7,061	73.2	10,057	72.8	2,408	71.3	1,179	75.6	152	49.4	106	77.4
7 years	16,843	88.3	8,397	88.0	8,446	88.6	12,033	88.5	2,889	89.4	1,456	91.2	302	68.8	127	88.8
8 years	17,636	91.8	8,981	91.7	8,655	91.9	12,469	92.0	3,079	93.0	1,503	93.4	415	78.6	132	92.3
9 years	17,402	93.1	8,772	93.1	8,630	93.2	12,148	93.2	3,032	94.7	1,568	95.0	483	81.5	136	90.1
10 years	17,878	96.2	9,030	96.3	8,848	96.1	12,554	96.4	3,101	97.1	1,510	97.0	521	86.4	161	97.0
11 years	17,114	96.5	8,660	96.6	8,454	96.4	11,973	96.7	2,966	97.4	1,494	97.0	523	89.1	135	95.1
12 years	18,077	96.5	9,133	96.5	8,944	96.4	12,464	96.7	3,115	97.5	1,647	97.6	667	88.5	157	94.0
13 years	16,403	95.7	8,169	95.8	8,234	95.6	11,482	96.2	2,536	96.1	1,523	96.3	681	86.8	151	94.4
14 years	15,561	91.5	7,789	91.8	7,772	91.2	10,969	92.8	2,378	89.7	1,474	93.6	583	76.0	127	87.6
15 years	12,515	80.3	6,221	79.1	6,294	81.6	8,906	83.6	1,741	72.2	1,263	82.4	444	57.4	134	79.8
16 years	10,127	61.1	4,703	56.8	5,424	65.5	7,422	66.2	1,285	48.5	990	64.0	303	32.1	103	60.9
17 years	6,870	44.6	3,063	39.6	3,807	49.7	5,101	49.5	794	32.3	739	48.6	153	17.2	66	39.1
18 years	4,495	28.8	2,035	26.1	2,460	31.6	3,301	31.7	518	21.5	515	33.7	106	10.2	42	25.9
19 years	2,944	19.0	1,388	17.7	1,556	20.3	2,206	21.2	321	13.8	294	20.1	77	7.3	32	17.8
20 years	1,880	12.4	936	12.5	944	12.4	1,374	13.7	222	9.4	203	14.3	51	4.8	21	12.0

TABLE 21.—ILLITERACY OF THE POPULATION 10 YEARS OF AGE AND OVER, BY AGE PERIODS, FOR THE STATE: 1920.

[See also Table 4.]

SEX AND AGE PERIOD.	ALL CLASSES: 1920			NATIVE WHITE.									FOREIGN-BORN WHITE.			NEGRO.		
				Native parentage.			Foreign parentage.			Mixed parentage.								
	Total number.	Illiterate.		Total number.	Illiterate.		Total number.	Illiterate.		Total number.	Illiterate.		Total number.	Illiterate.		Total number.	Illiterate.	
		Number.	Per cent.		Number.	Per cent.		Number	Per cent.		Number.	Per cent.		Number.	Per cent.		Number.	Per cent.
10 years and over	**747,485**	**24,208**	**3.2**	**463,431**	**7,655**	**1.7**	**98,541**	**711**	**0.7**	**58,191**	**258**	**0.4**	**114,285**	**14,224**	**12.4**	**9,909**	**619**	**6.2**
Male	395,632	11,587	2.9	243,116	3,266	1.3	49,699	408	0.8	28,726	143	0.5	66,869	7,071	10.6	5,116	314	6.1
Female	351,853	12,621	3.6	220,315	4,389	2.0	48,842	303	0.6	29,465	115	0.4	47,416	7,153	15.1	4,793	305	6.4
21 years and over	**564,529**	**22,080**	**3.9**	**338,339**	**6,671**	**2.0**	**69,206**	**561**	**0.8**	**41,236**	**208**	**0.5**	**105,017**	**13,427**	**12.8**	**8,106**	**599**	**7.4**
Male	303,782	10,558	3.5	180,292	2,820	1.6	35,070	319	0.9	20,277	113	0.6	62,089	6,689	10.8	4,247	302	7.1
Female	260,747	11,522	4.4	158,047	3,851	2.4	34,136	242	0.7	20,959	95	0.5	42,928	6,738	15.7	3,869	297	7.7
Both sexes:																		
10 to 14 years	89,214	695	0.8	62,058	313	0.5	14,721	56	0.4	7,940	18	0.2	3,496	232	6.6	780	8	1.0
15 to 24 years	156,970	2,996	1.9	104,615	1,313	1.3	24,060	151	0.6	14,749	44	0.3	11,145	1,332	12.0	1,818	36	2.0
25 to 34 years	153,730	5,151	3.4	97,044	1,358	1.4	19,207	171	0.9	13,034	39	0.3	21,542	3,396	15.8	2,138	52	2.4
35 to 44 years	134,428	5,538	4.1	77,501	1,327	1.7	17,138	143	0.8	10,241	36	0.4	26,473	3,801	14.4	2,270	94	4.1
45 to 54 years	100,424	4,400	4.4	56,129	1,296	2.3	12,298	89	0.7	6,909	51	0.7	23,055	2,673	11.6	1,632	151	9.3
55 to 64 years	64,002	2,840	4.4	35,107	1,007	2.9	7,915	50	0.6	3,437	33	1.0	16,672	1,579	9.5	706	104	14.7
65 years and over	41,063	2,473	6.0	23,862	980	4.1	3,128	50	1.6	1,818	36	2.0	11,694	1,169	10.0	454	166	36.6
Male:																		
10 to 14 years	44,819	365	0.8	31,187	166	0.5	7,371	35	0.5	3,958	10	0.3	1,817	109	6.0	372	3	0.8
15 to 24 years	78,850	1,453	1.8	52,395	548	1.0	11,863	83	0.7	7,166	26	0.4	6,199	723	11.7	912	24	2.6
25 to 34 years	79,448	2,445	3.1	49,939	536	1.1	8,668	86	1.0	6,205	16	0.3	13,158	1,721	13.1	1,043	31	3.0
35 to 44 years	72,564	2,699	3.7	40,986	530	1.3	9,365	96	1.0	4,884	20	0.4	15,514	1,913	12.3	1,159	60	5.2
45 to 54 years	55,221	2,156	3.9	30,616	538	1.8	6,319	59	0.9	3,558	27	0.8	13,503	1,379	10.2	913	76	8.3
55 to 64 years	36,512	1,295	3.5	19,858	447	2.3	4,312	22	0.5	1,935	20	1.0	9,883	716	7.2	385	43	11.2
65 years and over	22,602	1,117	4.9	12,857	472	3.7	1,760	27	1.5	1,003	24	2.4	6,664	487	7.3	251	73	29.1
Female:																		
10 to 14 years	44,395	330	0.7	30,871	147	0.5	7,350	21	0.3	3,982	8	0.2	1,679	123	7.3	408	5	1.2
15 to 24 years	78,120	1,543	2.0	52,220	765	1.5	12,197	68	0.6	7,583	18	0.2	4,946	609	12.3	906	12	1.3
25 to 34 years	74,282	2,706	3.6	47,105	822	1.7	10,539		0.8	6,829	23	0.3	8,384	1,675	20.0	1,095	21	1.9
35 to 44 years	61,864	2,839	4.6	36,515	797	2.2	7,773	47	0.6	5,357	16	0.3	10,959	1,888	17.2	1,111	34	3.1
45 to 54 years	45,203	2,244	5.0	25,513	758	3.0	5,979	30	0.5	3,351	24	0.7	9,552	1,294	13.5	719	75	10.4
55 to 64 years	27,490	1,545	5.6	15,249	560	3.7	3,603	28	0.8	1,502	13	0.9	6,789	863	12.7	321	61	19.0
65 years and over	18,461	1,356	7.3	11,005	508	4.6	1,368	23	1.7	815	12	1.5	5,030	682	13.6	203	93	45.8

TABLE 22.—COUNTRY OF ORIGIN AND MOTHER TONGUE OF THE FOREIGN WHITE STOCK, FOR THE STATE: 1920.

[Figures for country of origin relate to countries as constituted prior to the World War.]

COUNTRY OF ORIGIN.	Total foreign white stock: 1920	Foreign-born white—Birthplace of father.	NATIVE WHITE OF FOREIGN OR MIXED PARENTAGE.			
			Total.	Both parents foreign.	Father foreign.	Mother foreign.
Total	**321,062**	**116,954**	**204,108**	**130,059**	**49,817**	**24,232**
Northwestern Europe:						
England	32,150	9,969	22,181	8,332	8,975	4,874
Scotland	11,257	4,234	7,023	2,912	2,725	1,386
Wales	4,672	1,524	3,148	1,489	1,167	492
Ireland	28,370	7,475	20,895	11,789	5,932	3,174
Norway	4,111	1,511	2,600	1,554	617	429
Sweden	24,384	10,173	14,211	10,046	2,510	1,655
Denmark	6,850	2,787	4,063	2,467	1,127	469
Netherlands	2,553	891	1,662	985	480	197
Belgium	901	423	478	245	132	101
Luxemburg	278	102	176	106	55	15
Switzerland	3,999	1,515	2,484	1,201	922	361
France	3,918	1,261	2,657	1,022	1,160	475
Central and Eastern Europe:						
Germany	49,323	12,773	36,550	21,013	11,174	4,363
Austria	21,252	9,217	12,035	10,037	1,444	554
Hungary	5,755	2,808	2,947	2,643	236	68
Russia	36,675	18,155	18,520	16,695	1,271	554
Finland	1,675	880	795	670	75	50
Rumania	482	311	171	135	23	13
Bulgaria, Serbia, and Montenegro	653	538	115	91	21	3
Turkey in Europe	51	40	11	9	2	.....
Southern Europe:						
Greece	2,078	1,762	316	205	107	4
Italy	28,527	12,058	16,469	14,337	1,872	260
Spain	629	345	284	130	115	39
Portugal	71	26	45	26	17	2
Europe, not specified	114	24	90	72	13	5
Asia:						
Turkey in Asia	713	380	333	290	29	14
All other countries	135	30	105	37	52	16
America:						
Canada—French	1,404	381	1,023	352	480	191
Canada—Other	17,043	4,299	12,744	2,604	6,050	4,090
Newfoundland	75	36	39	18	18	3
West Indies[1]	163	63	100	24	30	46
Mexico	14,533	10,835	3,698	2,690	804	204
Central and South America	93	28	65	5	39	21
All other	461	100	361	114	143	104
Of mixed foreign parentage	15,714	.....	15,714	15,714	.....	.....

MOTHER TONGUE.	Total foreign white stock: 1920	Foreign-born white.	NATIVE WHITE OF FOREIGN OR MIXED PARENTAGE.			
			Total.	Both parents foreign.	Father foreign.	Mother foreign.
Total	**321,062**	**116,954**	**204,108**	**130,059**	**49,817**	**24,232**
English and Celtic	100,189	28,094	72,095	32,774	25,119	14,202
Germanic:						
German	82,195	27,143	55,052	36,825	13,057	5,170
Dutch and Frisian	2,587	885	1,702	991	496	215
Flemish	576	285	291	164	73	54
Scandinavian:						
Swedish	24,898	10,389	14,509	10,327	2,521	1,661
Norwegian	4,061	1,505	2,556	1,541	600	415
Danish	6,878	2,805	4,073	2,496	1,111	466
Latin and Greek:						
Italian	30,145	12,733	17,412	15,161	1,988	263
French	6,658	2,116	4,542	1,850	1,899	793
Spanish	15,313	11,260	4,053	2,852	940	261
Portuguese	79	32	47	29	15	3
Rumanian	258	182	76	52	22	2
Greek	2,109	1,788	321	211	107	3
Slavic and Lettic:						
Polish	3,024	1,430	1,594	1,297	232	65
Czech	2,957	1,126	1,831	1,316	297	218
Slovak	5,322	2,274	3,048	2,816	196	36
Russian[2]	6,052	3,010	3,042	2,599	302	141
Ruthenian	64	46	18	18	.....	.....
Slovenian	5,246	2,106	3,140	2,878	225	37
Serbo-Croatian	1,831	1,046	785	721	52	12
Bulgarian	366	346	20	9	11	.....
Slavic, not specified	.....	.....	.....	.....	.....	.....
Lithuanian and Lettish	322	185	137	116	19	2
Unclassified:						
Yiddish and Hebrew	8,702	4,443	4,259	3,825	318	116
Magyar	1,344	678	666	574	61	31
Finnish	1,061	574	487	406	48	33
Armenian	43	33	10	2	3	5
Syrian and Arabic	612	302	310	277	25	8
Turkish	27	23	4	.....	4	.....
Albanian	13	10	3	3	.....	.....
All other	13	11	2	1	1	.....
Unknown	309	94	215	120	75	20
Of mixed mother tongue	7,808	.....	7,808	7,808	.....	.....

[1] Except possessions of the United States. [2] Probably includes a considerable proportion of Hebrews erroneously reported as of Russian mother tongue.

TABLE 23.—OWNERSHIP OF HOMES, FOR COUNTIES AND PLACES HAVING 10,000 INHABITANTS OR MORE: 1920.

COUNTY OR CITY.	Total homes.	Rented.	OWNED.				Tenure unknown.
			Total.	Free.	Encumbered.	Unknown.	
The state	**230,843**	**109,501**	**116,781**	**71,155**	**43,244**	**2,382**	**4,561**
COUNTIES.							
Adams	3,232	1,187	1,949	916	945	88	96
Alamosa	1,278	575	590	237	166	187	113
Arapahoe	3,488	1,249	2,143	1,100	967	76	96
Archuleta	852	380	464	336	122	6	8
Baca	2,184	355	1,794	1,112	660	22	35
Bent	2,209	867	1,287	894	372	21	55
Boulder	8,220	3,585	4,508	2,936	1,461	111	127
Chaffee	2,092	1,048	1,036	755	276	5	8
Cheyenne	923	229	650	304	314	32	44
Clear Creek	907	478	407	333	44	30	22
Conejos	1,810	630	1,155	901	247	7	25
Costilla	1,137	351	761	634	122	5	25
Crowley	1,470	605	803	406	373	24	62
Custer	602	190	393	312	79	2	19
Delta	3,319	1,349	1,951	1,130	808	13	19
Denver	61,916	37,768	23,436	13,325	9,930	181	712
Dolores	394	75	313	296	17	.....	6
Douglas	864	348	480	268	211	1	36
Eagle	996	497	488	362	125	1	11
El Paso	11,755	5,593	5,853	3,579	2,075	199	309
Elbert	1,668	458	1,186	501	669	16	24
Fremont	4,535	2,086	2,361	1,759	567	35	88
Garfield	2,422	1,141	1,253	756	492	5	28
Gilpin	447	182	248	233	15	.....	17
Grand	765	403	353	249	99	5	9
COUNTIES—con.							
Gunnison	1,544	666	861	583	269	9	17
Hinsdale	169	66	102	92	10	.....	1
Huerfano	3,762	2,017	1,627	1,182	266	179	118
Jackson	393	188	201	103	93	5	4
Jefferson	3,601	1,242	2,254	1,394	798	62	105
Kiowa	950	245	670	374	270	26	35
Kit Carson	2,165	684	1,413	676	707	30	68
La Plata	2,825	1,242	1,538	1,117	414	7	45
Lake	1,855	680	1,164	1,119	43	2	11
Larimer	6,845	2,715	3,978	2,285	1,521	172	152
Las Animas	9,141	4,970	3,935	3,396	500	39	236
Lincoln	2,073	595	1,450	702	734	14	28
Logan	4,246	1,761	2,380	1,051	1,273	56	105
Mesa	5,670	2,442	3,198	1,820	1,348	30	30
Mineral	282	158	122	115	7	.....	2
Moffat	1,475	342	1,100	823	267	10	33
Montezuma	1,618	530	1,068	817	241	10	20
Montrose	2,885	1,275	1,583	883	689	11	27
Morgan	3,697	1,349	2,208	1,109	1,074	25	140
Otero	5,539	2,726	2,610	1,519	1,045	46	203
Ouray	726	349	372	265	107	.....	5
Park	661	275	373	309	62	2	13
Phillips	1,270	386	790	445	330	15	94
Pitkin	758	229	507	451	56	.....	22
Prowers	3,324	1,600	1,661	932	714	15	63

TABLE 23.—OWNERSHIP OF HOMES, FOR COUNTIES AND PLACES HAVING 10,000 INHABITANTS OR MORE: 1920—Con.

COUNTY OR CITY.	Total homes.	Rented.	OWNED.				Tenure unknown.
			Total.	Free.	Encumbered.	Unknown.	
COUNTIES—con.							
Pueblo	13,886	6,763	6,808	4,134	2,451	223	315
Rio Blanco	821	252	564	342	222	.....	5
Rio Grande	1,869	866	949	578	350	21	54
Routt	2,316	1,188	1,099	706	384	9	29
Saguache	1,152	497	622	464	125	33	33
San Juan	415	229	183	178	4	1	3
San Miguel	1,256	647	593	478	109	6	16
Sedgwick	955	387	531	278	246	7	37
Summit	536	265	265	236	26	3	6
Teller	2,058	708	1,310	1,205	87	18	40
COUNTIES—con.							
Washington	2,697	666	1,974	870	1,075	29	57
Weld	12,670	5,713	6,627	3,431	3,049	147	330
Yuma	3,253	959	2,229	1,059	1,122	48	65
CITIES.							
Boulder	2,979	1,450	1,494	979	492	23	35
Colorado Springs	8,332	4,299	3,871	2,518	1,319	34	162
Denver	61,916	37,768	23,436	13,325	9,930	181	712
Greeley	2,821	1,310	1,468	852	584	32	43
Pueblo	10,484	5,505	4,764	2,980	1,750	34	215
Trinidad	2,615	1,443	1,088	814	264	10	84

TABLE 24.—TOTAL MALES AND FEMALES 10 YEARS OF AGE AND OVER ENGAGED IN EACH SELECTED OCCUPATION, CLASSIFIED BY COLOR OR RACE, NATIVITY, AND PARENTAGE, AND AGE PERIODS, FOR THE STATE: 1920.

[Population 10 years of age and over—Total, 747,485; males, 395,632; females, 351,853. Persons gainfully occupied—Total, 366,457; males, 303,870; females, 62,587. Per cent of persons 10 years of age and over gainfully occupied—Total, 49.0; males, 76.8; females, 17.8.]

SEX AND OCCUPATION.	Total.	COLOR OR RACE, NATIVITY, AND PARENTAGE.					AGE PERIODS.					
		Native white.		Foreign-born white.	Negro.	Ind., Chi., Jap., and all other.	10 to 17 years.	18 and 19 years.	20 to 24 years.	25 to 44 years (includes age unknown).	45 to 64 years.	65 years and over.
		Native parentage.	Foreign or mixed parentage.									
MALES	**303,870**	**181,508**	**57,528**	**58,766**	**4,379**	**1,689**	**11,286**	**11,270**	**34,869**	**[1] 147,279**	**85,489**	**13,677**
Agriculture, forestry, and animal husbandry	**96,925**	**64,185**	**15,982**	**15,474**	**312**	**972**	**4,623**	**4,013**	**10,942**	**44,482**	**27,824**	**5,041**
Dairy farm and stock farm foremen	283	211	52	20	.....	.....	.....	3	35	169	70	6
Dairy farm laborers	452	285	95	70	1	1	67	43	74	184	72	12
Dairy farmers	675	380	124	164	6	1	.....	6	34	307	288	40
Farm foremen, general farms	752	534	150	66	2	.....	.....	9	77	416	212	38
Farm laborers (home farm)	6,754	4,704	1,541	469	11	29	2,531	1,301	1,780	990	105	47
Farm laborers (working out)	22,055	14,381	3,172	4,002	91	409	1,581	2,044	4,806	9,164	3,737	723
Farmers, general farms	53,904	35,760	8,844	8,664	171	465	.....	242	2,976	28,145	19,348	3,193
Fruit growers	1,121	750	176	192	2	1	.....	2	15	327	570	207
Garden laborers	507	209	117	163	2	16	45	29	57	174	149	53
Gardeners	1,210	478	202	499	5	26	.....	8	46	416	547	193
Lumbermen, raftsmen, and woodchoppers	732	479	60	191	2	.....	38	30	84	385	166	29
Orchard and nursery laborers	395	298	64	31	1	1	44	37	82	124	85	23
Stock herders, drovers, and feeders	2,718	2,093	379	220	9	17	266	212	589	1,097	457	97
Stock raisers	3,751	2,594	693	457	3	4	.....	13	172	1,823	1,482	261
All other occupations	1,616	1,029	313	266	6	2	51	34	115	761	536	119
Extraction of minerals	**23,357**	**8,332**	**4,145**	**10,453**	**362**	**65**	**652**	**834**	**2,580**	**12,275**	**6,161**	**855**
Coal mine operatives	12,469	3,605	1,851	6,622	328	63	524	557	1,574	7,258	2,384	172
Foremen and overseers	476	185	116	175	.....	.....	.....	6	16	268	174	12
Gold and silver mine operatives	6,867	2,810	1,483	2,554	19	1	95	205	726	3,123	2,272	446
Managers	569	286	133	150	.....	.....	.....	1	9	268	256	35
Operators	577	267	104	206	.....	.....	.....	2	14	216	286	59
Quarry operatives	403	154	76	171	2	.....	15	15	51	223	89	10
All other occupations	1,996	1,025	382	575	13	1	18	48	190	919	700	121
Manufacturing and mechanical industries	**67,677**	**37,691**	**13,951**	**14,872**	**1,055**	**108**	**2,132**	**2,626**	**8,073**	**33,258**	**18,715**	**2,873**
Apprentices to building and hand trades	564	326	209	27	2	.....	343	111	93	17	.....	.....
Apprentices, other	561	343	187	28	3	.....	354	128	63	16	.....	.....
Bakers	864	356	199	298	8	3	18	52	117	484	172	21
Blacksmiths	2,042	1,011	466	551	11	3	.....	28	138	967	772	137
Boiler makers	753	407	213	127	5	1	.....	11	104	454	175	9
Brick and stone masons	945	444	188	300	13	.....	.....	9	46	423	371	96
Builders and building contractors	1,447	834	308	299	6	.....	.....	1	43	535	739	129
Cabinetmakers	322	112	61	147	1	1	.....	3	19	145	124	31
Carpenters	7,243	4,588	1,274	1,355	2	4	11	67	303	3,058	3,118	686
Compositors, linotypers, and typesetters	1,149	779	270	93	6	1	20	34	153	573	340	29
Electricians	1,662	1,127	408	122	5	.....	.....	66	335	1,073	184	4
Engineers (stationary)	2,611	1,541	612	444	13	1	12	36	169	1,251	1,014	129
Firemen (except locomotive and fire department)	1,060	582	174	256	44	4	14	32	144	550	283	37
Foremen and overseers (manufacturing)	1,317	758	325	231	3	.....	.....	5	101	772	422	17
Furnacemen and smeltermen	366	126	32	190	18	.....	12	15	29	195	111	4
Iron molders, founders, and casters	386	173	121	86	6	.....	.....	18	50	222	88	8
Jewelers and watchmakers (not in factory)	317	158	71	87	.....	1	.....	3	23	145	117	29
Laborers (not otherwise specified):												
Building, general, and not specified laborers	5,683	3,433	742	1,235	255	18	212	265	691	2,270	1,838	407
Clay, glass, and stone industries—												
Brick, tile, and terra cotta factories	448	210	88	139	11	.....	18	17	56	233	111	13
Other clay, glass, and stone industries	350	169	49	119	13	.....	23	20	50	166	86	5
Flour and grain mills	388	263	47	78	.....	.....	17	24	82	178	76	11
Helpers in building and hand trades	565	292	121	87	64	1	39	42	68	265	129	22
Iron and steel industries—												
Blast furnaces and steel rolling mills [2]	2,043	437	221	1,234	128	23	96	106	299	1,194	325	23
Other iron and steel industries	1,183	430	142	551	51	9	51	66	142	605	295	24
Saw and planing mills [3]	489	364	53	71	1	.....	32	34	108	215	83	17
Slaughter and packing houses	609	226	112	238	32	1	20	37	98	294	146	14
Sugar factories and refineries	1,574	1,067	193	305	5	4	90	132	327	663	332	30
Other industries	2,199	1,187	409	558	39	6	182	150	308	957	543	59
Machinists	4,807	2,911	1,248	630	16	2	.....	255	893	2,747	834	78
Managers and superintendents (manufacturing)	1,380	893	335	152	.....	.....	.....	4	69	897	382	28

[1] Includes 510 males of unknown age.

[2] Includes tinplate mills.

[3] Includes box factories (wood).

TABLE 24.—TOTAL MALES AND FEMALES 10 YEARS OF AGE AND OVER ENGAGED IN EACH SELECTED OCCUPATION, CLASSIFIED BY COLOR OR RACE, NATIVITY, AND PARENTAGE, AND AGE PERIODS, FOR THE STATE: 1920—Con.

SEX AND OCCUPATION.	Total.	COLOR OR RACE, NATIVITY, AND PARENTAGE.					AGE PERIODS.					
		Native white.		Foreign-born white.	Negro.	Ind., Chi., Jap., and all other.	10 to 17 years.	18 and 19 years.	20 to 24 years.	25 to 44 years (includes age unknown).	45 to 64 years.	65 years and over.
		Native parentage.	Foreign or mixed parentage.									
MALES—Continued.												
Manufacturing and mechanical industries—Con.												
Manufacturers	1,154	590	258	304	1	1	.....	6	32	515	516	85
Mechanics (not otherwise specified)	3,682	2,538	826	280	37	1	.....	233	918	2,123	369	39
Painters, glaziers, and varnishers (building)	1,962	1,263	371	313	15	.....	11	21	132	965	729	104
Plasterers and cement finishers	496	304	86	69	37	.....	.....	3	22	253	184	34
Plumbers and gas and steam fitters	1,561	885	481	190	5	.....	.....	25	171	942	399	24
Semiskilled operatives (not otherwise specified):												
Cigar and tobacco factories	392	131	109	150	2	.....	4	2	24	234	107	21
Food industries—												
Slaughter and packing houses	648	226	211	171	40	.....	22	44	126	344	107	5
Other food industries	1,069	720	214	131	4	.....	142	60	208	512	124	23
Iron and steel industries—												
Automobile factories	369	241	86	41	1	.....	21	24	78	173	68	5
Blast furnaces and steel rolling mills [1]	1,094	378	190	459	58	9	73	70	188	584	167	12
Car and railroad shops	1,122	575	229	311	7	.....	33	35	136	596	306	16
Other iron and steel industries	627	321	176	126	4	.....	27	40	96	338	112	14
Lumber and furniture industries	432	253	104	74	1	.....	15	16	43	200	147	11
Other industries	2,460	1,345	658	432	22	3	185	138	345	1,183	534	75
Shoemakers and cobblers (not in factory)	852	300	101	444	6	1	13	17	46	311	338	127
Tailors	886	146	62	662	16	.....	3	3	37	508	306	29
Tinsmiths and sheet metal workers	380	179	129	71	1	.....	.....	15	34	195	113	23
All other occupations	3,164	1,749	782	606	17	10	19	103	316	1,718	879	129
Transportation	**29,900**	**18,174**	**5,495**	**5,695**	**475**	**61**	**840**	**1,076**	**3,667**	**15,325**	**8,062**	**930**
Boiler washers and engine hostlers	406	207	71	111	15	2	15	21	62	198	101	9
Brakemen	1,061	804	207	45	5	.....	.....	9	138	742	165	7
Chauffeurs	1,294	804	283	121	83	3	67	89	292	664	171	11
Conductors (steam railroad)	892	639	193	60	.....	.....	.....	1	9	437	428	17
Conductors (street railroad)	613	427	130	56	.....	.....	13	30	83	354	127	6
Draymen, teamsters, and expressmen [2]	5,184	3,609	951	534	86	4	178	265	747	2,521	1,276	197
Express messengers and railway mail clerks	395	275	94	22	4	.....	.....	5	46	243	92	9
Foremen and overseers (steam railroad)	1,040	547	195	284	7	7	.....	3	36	509	459	33
Foremen and overseers (other transportation industries)	373	238	77	57	1	.....	.....	2	33	220	107	11
Garage keepers and managers	728	512	134	76	5	1	.....	6	51	472	189	10
Inspectors (steam railroad)	566	341	143	80	2	.....	2	2	20	329	199	14
Laborers:												
Garage	451	316	89	24	22	.....	65	62	108	162	47	7
Road and street building and repairing	1,104	657	172	254	19	2	39	53	142	430	354	86
Steam railroad	6,261	2,389	625	3,059	150	38	210	272	855	2,852	1,805	267
Other transportation industries	383	212	69	95	7	.....	18	14	51	136	143	21
Locomotive engineers	1,479	957	378	144	.....	.....	.....	.....	33	830	584	32
Locomotive firemen	1,297	913	305	71	7	1	.....	31	273	911	75	7
Mail carriers	811	559	176	54	22	.....	9	21	81	442	224	34
Motormen (street railroad)	534	336	110	88	.....	.....	.....	2	30	324	167	11
Officials and superintendents (steam railroad)	440	285	98	57	.....	.....	.....	3	9	208	213	7
Switchmen and flagmen (steam railroad)	1,100	691	295	95	18	1	3	33	95	612	308	49
Telegraph and telephone linemen	427	307	98	21	1	.....	8	31	104	229	55	.....
Telegraph operators	765	582	147	36	.....	.....	16	33	147	424	136	9
Ticket and station agents	290	221	56	13	.....	.....	.....	6	17	173	86	8
All other occupations	2,006	1,346	399	238	21	2	197	82	205	903	551	68
Trade	**39,070**	**24,350**	**8,513**	**5,858**	**286**	**63**	**1,302**	**1,001**	**3,798**	**19,643**	**11,761**	**1,565**
Bankers, brokers, and money lenders:												
Bankers and bank officials	994	691	225	77	.....	1	.....	.....	48	566	331	49
Commercial brokers and commission men	310	193	78	38	.....	1	.....	1	22	136	129	22
Stockbrokers	719	511	147	61	.....	.....	.....	.....	39	415	235	30
Other brokers and money lenders	343	224	74	45	.....	.....	.....	.....	13	144	162	24
Clerks in stores [3]	2,136	1,410	487	211	19	9	216	210	442	940	290	38
Commercial travelers	1,895	1,306	414	169	4	2	.....	13	139	1,139	564	40
Deliverymen	2,094	1,418	455	195	25	1	184	154	428	968	336	24
Insurance agents	1,110	759	226	118	6	1	.....	10	69	593	379	59
Laborers (coal yards, elevators, stockyards, and warehouses)	767	477	155	115	19	1	23	42	89	369	221	23
Laborers (lumberyards)	473	302	84	87	.....	.....	19	11	55	219	149	20
Laborers, porters, and helpers in stores	769	370	166	132	100	1	97	53	111	275	192	41
Meat cutters	503	286	147	67	3	.....	8	9	54	284	137	11
Newsboys	427	300	87	35	5	.....	374	9	11	17	16	.....
Proprietors, officials, and managers (not otherwise specified)	592	392	139	61	.....	.....	.....	1	26	325	213	27
Real estate agents and officials	2,430	1,723	469	228	9	1	.....	8	70	945	1,153	254
Retail dealers [4]	12,257	6,564	2,496	3,116	44	37	11	82	569	6,056	4,892	647
Sales agents	941	643	236	59	3	.....	.....	13	112	596	195	25
Salesmen (stores)	8,673	5,757	2,047	821	40	8	356	361	1,374	4,820	1,595	167
Wholesale dealers, importers, and exporters	526	298	129	99	.....	.....	.....	2	24	255	222	23
All other occupations	1,111	726	252	124	9	.....	14	22	103	581	350	41

[1] Includes tinplate mills.
[2] Teamsters in agriculture, forestry, and the extraction of minerals are classified with the other workers in those industries, respectively; and drivers for bakeries and laundries are classified with deliverymen in trade.
[3] Many of the "Clerks in stores" probably are "Salesmen."
[4] Includes, also, managers and superintendents of retail stores.

TABLE 24.—TOTAL MALES AND FEMALES 10 YEARS OF AGE AND OVER ENGAGED IN EACH SELECTED OCCUPATION, CLASSIFIED BY COLOR OR RACE, NATIVITY, AND PARENTAGE, AND AGE PERIODS, FOR THE STATE: 1920—Con.

SEX AND OCCUPATION.	Total.	COLOR OR RACE, NATIVITY, AND PARENTAGE.					AGE PERIODS.					
		Native white.		Foreign-born white.	Negro.	Ind., Chi., Jap., and all other.	10 to 17 years.	18 and 19 years.	20 to 24 years.	25 to 44 years (includes age unknown).	45 to 64 years.	65 years and over.
		Native parentage.	Foreign or mixed parentage.									
MALES—Continued.												
Public service (not elsewhere classified)	**6,538**	**4,015**	**1,473**	**925**	**95**	**30**	**74**	**407**	**1,058**	**2,566**	**2,017**	**416**
Firemen (fire department)	347	160	130	52	5	.....	.....	2	34	233	75	3
Guards, watchmen, and doorkeepers	864	463	165	214	21	1	4	3	18	187	478	174
Laborers (public service)	813	393	160	231	28	1	27	36	47	277	355	71
Marshals, sheriffs, detectives, etc	386	255	85	43	3	.....	.....	1	10	137	194	44
Officials and inspectors (city and county)	635	432	124	78	1	.....	.....	.....	9	227	343	56
Policemen	419	254	111	43	6	5	.....	.....	14	227	165	13
Soldiers, sailors, and marines [1]	2,209	1,443	523	196	24	23	40	361	900	848	56	4
United States officials	614	463	104	41	6	.....	.....	1	24	325	230	34
All other occupations	251	152	71	27	1	.....	3	3	2	105	121	17
Professional service	**12,547**	**8,553**	**2,392**	**1,475**	**100**	**27**	**108**	**140**	**968**	**6,546**	**4,002**	**783**
Actors and showmen	270	175	66	24	4	1	16	14	55	151	31	3
Chemists, assayers, and metallurgists	535	350	136	47	2	.....	.....	.....	97	319	106	13
Civil engineers and surveyors	805	602	154	49	.....	.....	.....	.....	77	493	195	40
Clergymen	1,157	597	209	316	35	.....	.....	.....	28	564	475	90
College presidents and professors [2]	262	185	45	31	.....	1	.....	.....	13	157	85	7
Dentists	636	456	131	42	3	4	.....	.....	57	394	169	16
Draftsmen	252	169	55	28	.....	.....	.....	19	66	138	27	2
Editors and reporters	343	255	54	28	2	4	4	5	32	178	105	19
Electrical engineers	327	227	70	30	.....	.....	.....	.....	46	223	54	4
Lawyers, judges, and justices	1,517	1,123	295	93	6	.....	.....	.....	18	682	623	194
Mining engineers	431	277	99	55	.....	.....	.....	.....	16	253	134	28
Musicians and teachers of music	582	293	117	144	28	.....	7	24	91	289	139	32
Photographers	314	195	72	43	1	3	8	2	30	170	87	17
Physicians and surgeons	1,642	1,174	295	161	7	5	.....	.....	13	691	789	149
Teachers (school)	1,181	954	160	64	3	.....	5	28	153	690	274	31
All other occupations	2,293	1,521	434	320	9	9	68	48	176	1,154	709	138
Domestic and personal service	**13,492**	**6,750**	**1,879**	**2,896**	**1,608**	**359**	**427**	**330**	**1,156**	**6,338**	**4,371**	**870**
Barbers, hairdressers, and manicurists	1,946	1,331	270	270	68	7	11	15	134	1,202	547	37
Billiard and pool room keepers	552	259	78	170	14	31	.....	2	25	311	190	24
Boarding and lodging house keepers	472	248	72	137	8	7	.....	.....	7	141	250	74
Hotel keepers and managers	613	355	138	111	5	4	.....	2	18	236	299	58
Janitors and sextons	1,872	763	227	431	441	10	70	23	74	542	888	275
Laundry operatives	477	250	69	64	14	80	23	21	58	224	127	24
Nurses (not trained)	323	148	54	112	8	1	.....	3	24	146	129	21
Porters (except in stores)	820	178	40	80	516	6	31	33	104	408	206	38
Restaurant, café, and lunch room keepers	672	357	109	170	7	29	.....	.....	44	366	239	23
Servants	3,180	1,597	462	723	258	140	172	141	350	1,480	862	175
Waiters	990	452	103	265	157	13	39	42	142	610	148	9
All other occupations	1,575	812	257	363	112	31	81	48	176	672	486	112
Clerical occupations	**14,364**	**9,458**	**3,698**	**1,118**	**86**	**4**	**1,128**	**843**	**2,627**	**6,846**	**2,576**	**344**
Accountants and auditors	1,185	784	295	105	1	.....	.....	19	118	725	287	36
Agents	1,142	793	264	85	.....	.....	8	19	109	637	339	30
Bookkeepers and cashiers	3,020	2,047	735	234	3	1	55	138	629	1,587	528	83
Canvassers and collectors	346	241	63	34	7	1	16	9	35	138	116	32
Clerks (except clerks in stores)	7,205	4,676	1,877	601	49	2	359	528	1,458	3,456	1,248	156
Messenger, bundle, and office boys [3]	810	528	237	23	22	.....	662	70	28	31	16	3
Stenographers and typists	656	389	227	36	4	.....	28	60	250	272	42	4
FEMALES	**62,587**	**37,648**	**16,183**	**6,742**	**1,928**	**86**	**3,739**	**4,871**	**12,575**	**[4] 27,415**	**12,488**	**1,499**
Agriculture, forestry, and animal husbandry	**3,228**	**1,686**	**584**	**885**	**19**	**54**	**314**	**109**	**201**	**1,120**	**1,220**	**264**
Farm laborers (home farm)	431	169	125	115	4	18	127	55	54	145	45	5
Farm laborers (working out)	647	165	88	373	4	17	169	46	69	245	112	6
Farmers, general farms	1,619	1,045	276	271	8	19	.....	.....	50	550	829	190
All other occupations	531	307	95	126	3	.....	18	8	28	180	234	63
Extraction of minerals (all occupations)	**25**	**12**	**4**	**8**	**1**	.....	**2**	.....	**4**	**9**	**8**	**2**
Manufacturing and mechanical industries	**6,247**	**3,517**	**1,899**	**754**	**76**	**1**	**610**	**434**	**755**	**2,683**	**1,598**	**167**
Dressmakers and seamstresses (not in factory)	2,191	1,346	523	279	43	.....	4	14	94	1,004	954	121
Laborers (not otherwise specified)	311	174	85	36	16	.....	61	45	47	101	53	4
Milliners and millinery dealers	587	370	173	42	2	.....	11	28	75	347	119	7
Semiskilled operatives (not otherwise specified):												
Clothing industries	685	383	197	101	4	.....	18	31	76	375	177	8
Food industries—												
Candy factories	411	219	158	34	.....	.....	140	68	69	113	21	.....
Other food industries	448	192	192	63	1	.....	138	79	101	107	22	1
Other industries	991	490	393	103	4	1	190	121	220	339	108	13
All other occupations	623	343	178	96	6	.....	48	48	73	297	144	13

[1] Includes only those resident in continental United States at the date of the enumeration.
[2] Probably includes some teachers in schools below collegiate rank.
[3] Except telegraph messengers.
[4] Includes 159 females of unknown age.

TABLE 24.—TOTAL MALES AND FEMALES 10 YEARS OF AGE AND OVER ENGAGED IN EACH SELECTED OCCUPATION, CLASSIFIED BY COLOR OR RACE, NATIVITY, AND PARENTAGE, AND AGE PERIODS, FOR THE STATE: 1920—Con.

SEX AND OCCUPATION.	Total.	COLOR OR RACE, NATIVITY, AND PARENTAGE.					AGE PERIODS.					
		Native white.		Foreign-born white.	Negro.	Ind., Chi., Jap., and all other.	10 to 17 years.	18 and 19 years.	20 to 24 years.	25 to 44 years (includes age unknown).	45 to 64 years.	65 years and over.
		Native parentage.	Foreign or mixed parentage.									
FEMALES—Continued.												
Transportation	**2,310**	**1,474**	**779**	**54**	**3**	.....	**275**	**447**	**854**	**656**	**72**	**6**
Telegraph operators	317	206	106	5	.....	.....	35	67	110	87	16	2
Telephone operators	1,770	1,120	626	24	.....	.....	230	371	716	435	17	1
All other occupations	223	148	47	25	3	.....	10	9	28	134	39	3
Trade	**6,660**	**4,227**	**1,820**	**571**	**39**	**3**	**521**	**618**	**1,315**	**3,059**	**1,069**	**78**
Clerks in stores [1]	1,427	900	435	71	21	.....	189	214	370	549	102	3
Real estate and insurance agents and officials	244	160	60	23	1	.....	.....	2	5	111	108	18
Retail dealers [2]	815	407	203	201	4	.....	2	7	35	409	326	36
Saleswomen (stores)	3,760	2,502	1,006	242	7	3	291	377	845	1,795	444	8
All other occupations	414	258	116	34	6	.....	39	18	60	195	89	13
Public service (not elsewhere classified)	**446**	**317**	**98**	**28**	**2**	**1**	.....	**8**	**45**	**247**	**138**	**8**
Officials and inspectors (city and county)	170	125	37	8	.....	.....	.....	.....	19	104	44	3
Postmistresses	212	153	47	11	.....	1	.....	7	23	107	73	2
All other occupations	64	39	14	9	2	.....	.....	1	3	36	21	3
Professional service	**12,416**	**8,644**	**3,006**	**705**	**59**	**2**	**118**	**775**	**3,374**	**6,181**	**1,827**	**141**
Artists, sculptors, and teachers of art	225	158	49	17	1	.....	4	9	25	106	72	9
Healers (except osteopaths and physicians and surgeons)	198	131	31	24	12	.....	.....	1	7	81	102	7
Musicians and teachers of music	950	694	193	47	15	1	20	34	163	553	156	24
Religious, charity, and welfare workers	312	206	69	36	1	.....	2	6	47	177	73	7
Teachers (school)	7,304	5,274	1,774	239	16	1	47	523	2,295	3,550	845	44
Trained nurses	2,004	1,182	564	252	6	.....	12	129	553	1,039	252	19
All other occupations	1,423	999	326	90	8	.....	33	73	284	675	327	31
Domestic and personal service	**19,526**	**10,288**	**4,246**	**3,272**	**1,696**	**24**	**1,144**	**1,066**	**2,222**	**8,376**	**5,913**	**805**
Barbers, hairdressers, and manicurists	359	215	75	18	51	.....	13	18	58	210	59	1
Boarding and lodging house keepers	2,035	1,164	403	418	50	.....	.....	2	39	834	981	179
Hotel keepers and managers	398	233	106	57	2	.....	.....	.....	2	185	189	22
Housekeepers and stewardesses	2,129	1,200	514	352	60	3	.....	63	177	822	892	175
Janitors and sextons	278	113	56	66	43	.....	5	1	4	125	128	15
Laundresses (not in laundry)	1,734	767	220	369	377	1	18	14	55	786	752	109
Laundry operatives	1,206	693	356	132	25	.....	199	125	171	498	207	6
Nurses (not trained)	1,713	1,058	385	248	21	1	.....	25	161	764	667	96
Restaurant, café, and lunch room keepers	273	132	40	59	38	4	.....	2	10	138	116	7
Servants	7,088	3,201	1,544	1,349	984	10	685	540	1,003	2,931	1,743	186
Waitresses	2,007	1,350	467	159	27	4	201	250	499	955	96	6
All other occupations	306	162	80	45	18	1	23	26	43	128	83	3
Clerical occupations	**11,729**	**7,483**	**3,747**	**465**	**33**	**1**	**755**	**1,414**	**3,805**	**5,084**	**643**	**28**
Bookkeepers and cashiers	3,266	2,163	966	131	6	.....	155	334	964	1,600	209	4
Clerks (except clerks in stores)	2,583	1,656	809	106	11	1	197	294	798	1,062	221	11
Messenger, bundle, and office girls [3]	219	122	81	14	2	.....	140	38	24	16	1	.....
Stenographers and typists	5,379	3,345	1,820	201	13	.....	258	733	1,952	2,281	150	5
All other occupations	282	197	71	13	1	.....	5	15	67	125	62	8

[1] Many of the "Clerks in stores" probably are "Saleswomen."
[2] Includes, also, managers and superintendents of retail stores.
[3] Except telegraph messengers.

TABLE 25.—WOMEN 15 YEARS OF AGE AND OVER IN EACH PRINCIPAL CLASS OF THE POPULATION ENGAGED IN GAINFUL OCCUPATIONS, CLASSIFIED BY MARITAL CONDITION, WITH A DISTRIBUTION OF THE MARRIED BY AGE PERIODS, FOR THE STATE: 1920.

CLASS OF POPULATION.	Aggregate.	MARRIED.						Single, widowed, divorced, and unknown.
		Total.	15 to 19 years.	20 to 24 years.	25 to 34 years.	35 to 44 years.	45 years and over.[1]	
All classes	**62,180**	**14,462**	**349**	**1,570**	**4,278**	**4,257**	**4,008**	**47,718**
Native white—Native parentage	37,467	9,006	217	1,085	2,758	2,553	2,393	28,461
Native white—Foreign or mixed parentage	16,051	2,797	90	323	869	807	708	13,254
Foreign-born white	6,656	1,842	22	81	404	611	724	4,814
Negro	1,921	765	17	75	228	269	176	1,156
Indian	41	19	2	2	3	7	5	22
Chinese, Japanese, and all other	44	33	1	4	16	10	2	11

[1] Includes age unknown.

AGRICULTURE—COLORADO.

INTRODUCTION.

In the following pages are presented all of the published results of the 1920 census of agriculture for this state and its counties, except certain detailed tabulations for the state which appear in Volume V of the Fourteenth Census Reports and a few minor items which have been published in special bulletins. The statistics of farms and farm property, including live stock, relate to January 1, 1920; those of live-stock products, crops, and farm expenditures are for the calendar year 1919. In order to show the present tendency in agriculture, comparative figures for the census of 1910 are given throughout; and to show the general trend of the agricultural industry over a considerable period of time, all general farm information available is presented for the different censuses since 1870.

FARMS AND FARM PROPERTY.

TABLE 1.—SUMMARY: 1920 AND 1910.

ITEM.	1920 (January 1)	1910 (April 15)	INCREASE.	
			Amount.	Per cent.
Population, total	939,629	799,024	140,605	17.6
Rural [1]	486,370	394,184	92,186	23.4
Urban	453,259	404,840	48,419	12.0
Per cent rural	51.8	49.3		
Number of farms	59,934	46,170	13,764	29.8
Approximate land area of the state ... acres	66,341,120	66,341,120		
All land in farms ... acres	24,462,014	13,532,113	10,929,901	80.8
Improved land in farms ... acres	7,744,757	4,302,101	3,442,656	80.0
Woodland in farms ... acres	1,415,420	891,698	523,722	58.7
Other unimproved land in farms ... acres	15,301,837	8,338,314	6,963,523	83.5
Per cent of land area in farms	36.9	20.4		
Per cent of farm land improved	31.7	31.8		
Average acreage per farm	408.1	293.1	115.0	39.2
Average improved acreage per farm	129.2	93.2	36.0	38.6
Value of all farm property	$1,076,794,749	$491,471,806	$585,322,943	119.1
Land and buildings	866,013,660	408,518,861	457,494,799	112.0
Land alone	763,722,716	362,822,205	400,900,511	110.5
Buildings	102,290,944	45,696,656	56,594,288	123.8
Implements and machinery	49,804,509	12,791,601	37,012,908	289.4
Live stock	160,976,580	70,161,344	90,815,236	129.4
Average value per farm:				
All farm property	17,966	10,645	7,321	68.8
Land and buildings	14,449	8,848	5,601	63.3
Land alone	12,743	7,858	4,885	62.2
Buildings	1,707	990	717	72.4
Implements and machinery	831	277	554	200.0
Live stock	2,686	1,520	1,166	76.7
Average value per acre of land in farms:				
All farm property	44.02	36.32	7.70	21.2
Land and buildings	35.40	30.19	5.21	17.3
Land alone	31.22	26.81	4.41	16.4
Buildings	4.18	3.38	0.80	23.7
Implements and machinery	2.04	0.95	1.09	114.7
Live stock	6.58	5.18	1.40	27.0

[1] Population residing outside of incorporated places having 2,500 inhabitants or over. The rate of increase in the rural population between the two censuses is affected somewhat by the fact that certain places classified as rural in 1910 had become urban by 1920. The population in 1910 of the territory classified as rural in 1920 was 402,823. For this territory, the increase in population between 1910 and 1920 was 20.7 per cent, which percentage indicates the rate of growth of the rural population, leaving out of consideration the changes in classification of territory.

COLORADO

COUNTIES, PRINCIPAL CITIES, RIVERS, AND MOUNTAINS.

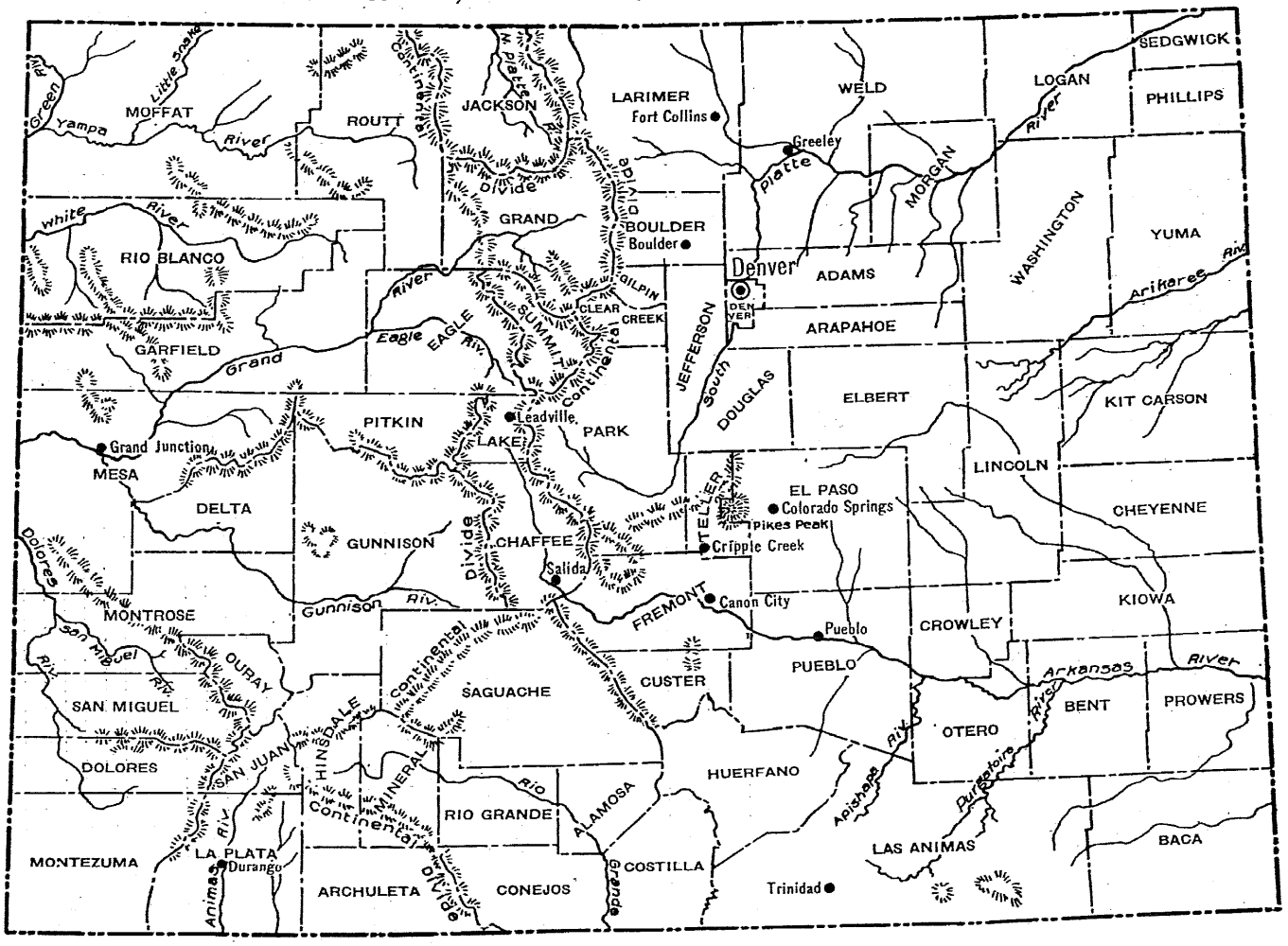

EXPLANATION OF TERMS.

To assist in securing comparability for its statistics of agriculture, the Bureau of the Census provided the enumerators with certain definitions and instructions, the more important of which were essentially as given below.

Farm.—A "farm" for census purposes is all the land which is directly farmed by one person managing and conducting agricultural operations, either by his own labor alone or with the assistance of members of his household or hired employees. The term "agricultural operations" is used as a general term, referring to the work of growing crops, producing other agricultural products, and raising domestic animals, poultry, and bees. A "farm" as thus defined may consist of a single tract of land or of a number of separate and distinct tracts, and these several tracts may be held under different tenures, as where one tract is owned by the farmer and another tract is hired by him. When a landowner has one or more tenants, renters, croppers, or managers, the land operated by each is considered a "farm."

In applying the foregoing definition of a "farm" for census purposes, enumerators were instructed to report as a "farm" any tract of 3 or more acres used for agricultural purposes, and also any tract containing less than 3 acres which produced at least $250 worth of farm products in the year 1919, or required for its agricultural operations the continuous services of at least one person.

Farmer.—A "farmer" or "farm operator," according to the census definition, is a person who directs the operation of a farm. Hence owners of farms who do not themselves direct the farm operations are not reported as "farmers." Farmers are divided by the Bureau of the Census into three general classes according to the character of their tenure, namely, owners, managers, and tenants.

Farm owners include (1) farmers operating their own land only, and (2) those operating both their own land and some land hired from others. The latter are sometimes referred to in the census reports as "part owners," the term "full owners" being then used for those owning all their land.

Managers are farmers who are conducting farm operations for the owner for wages or a salary.

Farm tenants are farmers who, as tenants, renters, or croppers, operate hired land only. They were reported in 1920 in five classes: (1) Share tenants—those who pay a certain share of the products, as one-half, one-third, or one-quarter, for the use of the farm but furnish their own farm equipment and animals; (2) croppers—share tenants who do not furnish their work animals; (3) share-cash tenants—those who pay a share of the products for part of the land rented by them and cash for part; (4) cash tenants—those who pay a cash rental, as $7 per acre of crop land or $500 for the use of the whole farm; (5) standing renters—those who pay a stated amount of farm products for the use of the farm, as 3 bales of cotton or 500 bushels of corn. In some cases the character of the tenancy was not ascertained by the enumerator; such tenants are designated "unspecified."

Farm land.—Farm land is divided into (1) improved land, (2) woodland, and (3) other unimproved land.

Improved land includes all land regularly tilled or mowed, land in pasture which has been cleared or tilled, land lying fallow, land in gardens, orchards, vineyards, and nurseries, and land occupied by farm buildings.

Woodland includes all land covered with natural or planted forest trees which produce, or later may produce, firewood or other forest products.

All other unimproved land includes brush land, rough or stony land, swamp land, and any other land which is not improved or in forest.

The census classification of farm land as "improved land," "woodland," and "other unimproved land" is one not always easy for the farmers or enumerators to make, and the statistics, therefore, must be considered at best only a close approximation.

NUMBER OF FARMS, ACREAGE, AND VALUE.

TABLE 2.—NUMBER OF FARMS AND FARM ACREAGE: 1870 TO 1920.

CENSUS YEAR.	FARMS.		LAND IN FARMS.				Per cent of land area in farms.	Per cent of farm land improved.
			All land.		Improved land.			
	Number.	Per cent of increase.	Acres.	Per cent of increase.	Acres.	Per cent of increase.		
1920	59,934	29.8	24,462,014	80.8	7,744,757	80.0	36.9	31.7
1910	46,170	86.9	13,532,113	42.8	4,302,101	89.2	20.4	31.8
1900	24,700	50.7	9,474,588	106.0	2,273,968	24.7	14.3	24.0
1890	16,389	263.7	4,598,941	294.6	1,823,520	195.9	6.9	39.7
1880	4,506	159.3	1,165,373	263.8	616,169	544.6	1.8	52.9
1870 [1]	1,738	.....	320,346	.....	95,594	.....	0.5	29.8

[1] No data prior to 1870; Colorado organized as a territory in 1861.

TABLE 3.—VALUE OF FARM PROPERTY: 1870 TO 1920.

CENSUS YEAR.	ALL FARM PROPERTY.		LAND AND BUILDINGS.		IMPLEMENTS AND MACHINERY.		LIVE STOCK.	
	Value.	Per cent of increase.	Value.	Per cent of increase.	Value.	Per cent of increase.	Value.	Per cent of increase.
1920	$1,076,794,749	119.1	$866,013,660	112.0	$49,804,509	289.4	$160,976,580	129.4
1910	491,471,806	205.2	408,518,861	284.2	12,791,601	169.5	70,161,344	40.5
1900	161,045,101	37.1	106,344,035	25.1	4,746,755	73.9	49,954,311	68.3
1890	117,439,558	179.7	85,035,180	238.7	2,728,850	199.8	29,675,528	85.8
1880	41,991,650	703.9	25,109,223	827.0	910,085	317.3	15,972,342	595.4
1870 [1]	5,223,563	.....	2,708,598	.....	218,083	.....	2,296,882	.....

[1] Computed gold values, being 80 per cent of the currency values reported. No data prior to 1870; Colorado organized as a territory in 1861.

TABLE 4.—AVERAGE ACREAGE AND AVERAGE VALUE PER FARM: 1870 TO 1920.

[Averages are based on "all farms" in the state.]

CENSUS YEAR.	AVERAGE ACREAGE PER FARM.		AVERAGE VALUE PER FARM.			
	All land.	Improved land.	All farm property.	Land and buildings.	Implements and machinery.	Live stock.
1920	408.1	129.2	$17,966	$14,449	$831	$2,686
1910	293.1	93.2	10,645	8,848	277	1,520
1900	383.6	92.1	6,520	4,305	192	2,022
1890	280.6	111.3	7,166	5,189	167	1,811
1880	258.6	136.7	9,319	5,572	202	3,545
1870 [1]	184.3	55.0	3,006	1,558	125	1,322

[1] Computed gold values, being 80 per cent of the currency values reported. No data prior to 1870; Colorado organized as a territory in 1861.

TABLE 5.—AVERAGE VALUE PER ACRE: 1870 TO 1920.

[Averages are based on "all land in farms" in the state.]

CENSUS YEAR.	All farm property.	Land and buildings.	Land alone.	Buildings alone.	Implements and machinery.	Live stock.
1920	$44.02	$35.40	$31.22	$4.18	$2.04	$6.58
1910	36.32	30.19	26.81	3.38	0.95	5.18
1900	17.00	11.22	9.54	1.69	0.50	5.27
1890	25.54	18.49	.....	.....	0.59	6.45
1880	36.03	21.55	.....	.....	0.78	13.71
1870 [1]	16.31	8.46	.....	.....	0.68	7.17

[1] Computed gold values, being 80 per cent of the currency values reported. No data prior to 1870; Colorado organized as a territory in 1861.

FARMS BY SIZE.

TABLE 6.—NUMBER OF FARMS, BY SIZE: 1920 AND 1910.

SIZE GROUP.	NUMBER OF FARMS.		INCREASE.[1]		PER CENT OF TOTAL.	
	1920	1910	Number.	Per cent.	1920	1910
Total	59,934	46,170	13,764	29.8	100.0	100.0
Under 20 acres	4,932	5,070	−138	−2.7	8.2	11.0
Under 3 acres	410	569	−159	−27.9	0.7	1.2
3 to 9 acres	2,288	2,222	66	3.0	3.8	4.8
10 to 19 acres	2,234	2,279	−45	−2.0	3.7	4.9
20 to 49 acres	4,449	3,882	567	14.6	7.4	8.4
50 to 99 acres	5,913	4,384	1,529	34.9	9.9	9.5
100 to 174 acres	12,139	16,355	−4,216	−25.8	20.3	35.4
175 to 499 acres	21,611	12,476	9,135	73.2	36.1	27.0
175 to 259 acres	4,019	3,004	1,015	33.8	6.7	6.5
260 to 499 acres	17,592	9,472	8,120	85.7	29.4	20.5
500 to 999 acres	7,482	2,426	5,056	208.4	12.5	5.3
1,000 acres and over	3,408	1,577	1,831	116.1	5.7	3.4

[1] A minus sign (−) denotes decrease.

TABLE 7.—NUMBER OF FARMS AND PER CENT DISTRIBUTION, BY SIZE: 1880 TO 1920.

SIZE GROUP.	1920	1910	1900	1890	1880
Total number of farms	59,934	46,170	24,700	16,389	4,506
Under 10 acres	2,698	2,791	1,841	202	47
10 to 19 acres	2,234	2,279	1,032	222	96
20 to 49 acres	4,449	3,882	2,122	522	335
50 to 99 acres	5,913	4,384	2,526	1,107	659
100 to 499 acres	33,750	28,831	14,476	13,095	3,022
500 to 999 acres	7,482	2,426	1,466	780	233
1,000 acres and over	3,408	1,577	1,237	461	114
Per cent of all farms	100.0	100.0	100.0	100.0	100.0
Under 10 acres	4.5	6.0	7.5	1.2	1.0
10 to 19 acres	3.7	4.9	4.2	1.4	2.1
20 to 49 acres	7.4	8.4	8.6	3.2	7.4
50 to 99 acres	9.9	9.5	10.2	6.8	14.6
100 to 499 acres	56.3	62.4	58.6	79.9	67.1
500 to 999 acres	12.5	5.3	5.9	4.8	5.2
1,000 acres and over	5.7	3.4	5.0	2.8	2.5

TABLE 8.—FARM ACREAGE AND VALUE, BY SIZE OF FARM: 1920 AND 1910.

SIZE GROUP (ACRES).	ALL LAND IN FARMS (ACRES).		IMPROVED LAND IN FARMS (ACRES).		VALUE OF LAND AND BUILDINGS.	
	1920	1910	1920	1910	1920	1910
Total	24,462,014	13,532,113	7,744,757	4,302,101	$866,013,660	$408,518,861
Under 20	40,820	40,432	37,671	37,538	22,589,999	25,630,351
20 to 49	147,114	126,209	120,393	99,671	31,109,820	28,470,967
50 to 99	442,875	328,961	342,449	235,870	65,005,488	37,509,580
100 to 174	1,818,972	2,526,569	1,022,382	978,512	141,440,011	93,753,309
175 to 499	7,064,941	3,929,716	2,908,587	1,456,957	269,798,871	115,238,983
500 to 999	5,189,387	1,699,403	1,733,574	557,631	146,709,447	40,327,319
1,000 and over	9,757,905	4,880,823	1,579,701	935,922	189,300,024	67,588,352

TABLE 9.—PER CENT OF FARM LAND IMPROVED, AND AVERAGE VALUES, BY SIZE OF FARM: 1920 AND 1910.

SIZE GROUP.	PER CENT OF FARM LAND IMPROVED.		AVERAGE VALUE OF LAND AND BUILDINGS.			
			Per farm.		Per acre	
	1920	1910	1920	1910	1920	1910
Total	31.7	31.8	$14,449	$8,848	$35.40	$30.19
Under 20 acres	92.3	92.8	4,580	5,055	553.41	633.91
20 to 49 acres	81.8	79.0	6,993	7,334	211.47	225.59
50 to 99 acres	77.3	71.7	10,994	8,556	146.78	114.02
100 to 174 acres	56.2	38.7	11,652	5,732	77.76	37.11
175 to 499 acres	41.2	37.1	12,484	9,237	38.19	29.33
500 to 999 acres	33.4	32.8	19,616	16,623	28.28	23.73
1,000 acres and over	16.2	19.2	55,546	42,859	19.40	13.85

FARMS BY TENURE.

TABLE 10.—NUMBER OF FARMS, BY TENURE: 1920 AND 1910.

TENURE.	NUMBER OF FARMS.		INCREASE.[1]		PER CENT OF TOTAL.	
	1920	1910	Number.	Per cent.	1920	1910
Total	59,934	46,170	13,764	29.8	100.0	100.0
Owners	45,291	36,993	8,298	22.4	75.6	80.1
Owning entire farm	35,553	32,474	3,079	9.5	59.3	70.3
Hiring additional land	9,738	4,519	5,219	115.5	16.2	9.8
Managers	880	787	93	11.8	1.5	1.7
Tenants	13,763	8,390	5,373	64.0	23.0	18.2
Share tenants	9,575	4,913	4,662	94.9	16.0	10.6
Share-cash tenants	304	233	71	30.5	0.5	0.5
Cash tenants	3,375	2,211	1,164	52.6	5.6	4.8
Unspecified	509	1,033	−524	−50.7	0.8	2.2

[1] A minus sign (−) denotes decrease.

TABLE 11.—NUMBER OF FARMS AND PER CENT DISTRIBUTION, BY TENURE: 1880 TO 1920.

TENURE.	1920	1910	1900	1890	1880
Total number of farms	59,934	46,170	24,700	16,389	4,506
Farms operated by owners	45,291	36,993	18,239	[1] 14,546	[1] 3,922
Owning entire farm	35,553	32,474	15,871	(2)	(2)
Hiring additional land	9,738	4,519	2,368	(2)	(2)
Farms operated by managers	880	787	880	(3)	(3)
Farms operated by tenants	13,763	8,390	5,581	1,843	584
Share tenants	9,575	4,913	3,351	1,258	419
Share-cash tenants	304	233			
Cash tenants	3,375	2,211	2,230	585	165
Unspecified	509	1,033			
Per cent of all farms	100.0	100.0	100.0	100.0	100.0
Operated by owners	75.6	80.1	73.8	[1] 88.8	[1] 87.0
Owning entire farm	59.3	70.3	64.3	(2)	(2)
Hiring additional land	16.2	9.8	9.6	(2)	(2)
Operated by managers	1.5	1.7	3.6	(3)	(3)
Operated by tenants	23.0	18.2	22.6	11.2	13.0
Share and share-cash	16.5	11.1	13.6	7.7	9.3
Cash and unspecified	6.5	7.0	9.0	3.6	3.7

[1] Includes farms operated by managers.
[2] Not reported separately.
[3] Included with farms operated by owners.

TABLE 12.—FARM ACREAGE AND VALUE, BY TENURE: 1920 AND 1910.

TENURE.	ALL LAND IN FARMS (ACRES).		IMPROVED LAND IN FARMS (ACRES).		VALUE OF LAND AND BUILDINGS.	
	1920	1910	1920	1910	1920	1910
Total	24,462,014	13,532,113	7,744,757	4,302,101	$866,013,660	$408,518,861
Owners	18,021,678	10,134,797	5,582,447	2,907,897	587,657,108	270,209,463
Managers	1,595,853	1,140,446	297,802	310,402	42,106,600	29,343,653
Tenants	4,244,483	2,256,870	1,864,508	1,083,802	236,249,952	108,965,745

TABLE 13.—PER CENT DISTRIBUTION OF FARMS AND OF FARM ACREAGE AND VALUE, BY TENURE: 1920 AND 1910.

TENURE.	NUMBER OF FARMS.		ALL LAND IN FARMS.		IMPROVED LAND IN FARMS.		VALUE OF LAND AND BUILDINGS.	
	1920	1910	1920	1910	1920	1910	1920	1910
Total	100.0	100.0	100.0	100.0	100.0	100.0	100.0	100.0
Owners	75.6	80.1	76.1	74.9	72.1	67.6	67.9	66.1
Managers	1.5	1.7	6.5	8.4	3.8	7.2	4.9	7.2
Tenants	23.0	18.2	17.4	16.7	24.1	25.2	27.3	26.7

TABLE 14.—AVERAGE ACREAGE, PER CENT OF FARM LAND IMPROVED, AND AVERAGE VALUES, BY TENURE: 1920 AND 1910.

TENURE.	AVERAGE ACREAGE PER FARM.				PER CENT OF FARM LAND IMPROVED.		AVERAGE VALUE OF LAND AND BUILDINGS.			
	All land.		Improved land.				Per farm.		Per acre.	
	1920	1910	1920	1910	1920	1910	1920	1910	1920	1910
Total	**408.1**	**293.1**	**129.2**	**93.2**	**31.7**	**31.8**	**$14,449**	**$8,848**	**$35.40**	**$30.19**
Owners	411.2	274.0	123.3	78.6	30.0	28.7	12,975	7,304	31.56	26.66
Managers	1,813.5	1,449.1	338.4	394.4	18.7	27.2	47,848	37,285	26.39	25.73
Tenants	308.4	269.0	135.5	129.2	43.9	48.0	17,166	12,988	55.66	48.28

FARMS BY SEX, RACE, AND NATIVITY OF FARMER.

TABLE 15.—NUMBER, ACREAGE, AND VALUE OF FARMS, CLASSIFIED BY SEX AND TENURE OF FARMER: 1920.

SEX AND TENURE.	Number of farms.	All land in farms (acres).	Improved land in farms (acres).	Value of land and buildings.	AVERAGE PER FARM.		
					All land (acres).	Improved land (acres).	Value of land and buildings.
Total	**59,934**	**24,462,014**	**7,744,757**	**$866,013,660**	**408.1**	**129.2**	**$14,449**
Male	58,138	23,927,744	7,579,118	848,728,013	411.6	130.4	14,599
Female	1,796	534,270	165,639	17,285,647	297.5	92.2	9,625
Owners	**45,291**	**18,621,678**	**5,582,447**	**587,657,108**	**411.2**	**123.3**	**12,975**
Male	43,617	18,115,130	5,429,180	571,904,451	415.3	124.5	13,112
Female	1,674	506,548	153,267	15,752,657	302.6	91.6	9,410
Managers	**880**	**1,595,853**	**297,802**	**42,106,600**	**1,813.5**	**338.4**	**47,848**
Male	876	1,593,612	297,476	42,048,400	1,819.2	339.6	48,000
Female	4	2,241	326	58,200	560.3	81.5	14,550
Tenants	**13,763**	**4,244,483**	**1,864,508**	**236,249,952**	**308.4**	**135.5**	**17,166**
Male	13,645	4,219,002	1,852,462	234,775,102	309.2	135.8	17,206
Female	118	25,481	12,046	1,474,700	215.9	102.1	12,498

TABLE 16.—NUMBER, ACREAGE, AND VALUE OF FARMS, CLASSIFIED BY NATIVITY OF WHITE FARMERS AND BY RACE OF COLORED FARMERS: 1920 AND 1910.

COLOR AND NATIVITY OR RACE.	NUMBER OF FARMS.		LAND IN FARMS, 1920 (ACRES).		Value of land and buildings, 1920
	1920	1910	Total.	Improved.	
All farmers	**59,934**	**46,170**	**24,462,014**	**7,744,757**	**$866,013,660**
White farmers	**59,381**	**45,596**	**24,374,636**	**7,700,761**	**858,500,595**
Native[1]	49,846	37,198	21,493,748	6,642,114	714,632,563
Foreign-born	9,535	8,398	2,880,888	1,058,647	143,868,032
Country of birth:					
Austria	674	462	195,265	57,735	6,143,058
Canada	527	643	191,009	59,976	7,425,473
Denmark	442	434	128,350	46,138	6,747,441
England	623	882	223,911	59,794	8,050,945
France	103	101	51,083	12,254	1,285,639
Germany	1,560	1,926	561,687	191,863	23,221,424
Holland	173	87	38,239	20,097	3,784,225
Ireland	335	451	155,982	42,808	5,406,985
Italy	967	539	144,270	48,860	7,963,500
Norway	162	176	66,397	22,441	2,267,670
Russia	1,670	734	321,028	208,838	32,020,011
Scotland	222	294	204,856	48,015	5,494,039
Sweden	1,145	1,128	339,072	147,950	22,024,202
Switzerland	208	242	72,495	21,603	3,245,890
Wales	109	111	35,804	9,512	1,298,619
Other countries	615	188	151,440	60,763	7,488,911
Colored farmers	**553**	**574**	**87,378**	**43,996**	**7,513,065**
Negro	148	81	36,516	10,672	944,405
Indian	83	405	12,822	3,315	201,700
Japanese	321	87	37,939	29,973	6,361,960
Chinese	1	1	101	36	5,000

[1] Includes farmers with country of birth not reported, as follows: For 1920, 673; for 1910, 69.

TABLE 17.—NUMBER OF FARMERS, CLASSIFIED BY TENURE, COLOR, AND NATIVITY: 1920 AND 1910.

TENURE.	ALL FARMERS.		NATIVE WHITE.[1]		FOREIGN-BORN WHITE.		COLORED.	
	1920	1910	1920	1910	1920	1910	1920	1910
Total	**59,934**	**46,170**	**49,846**	**37,198**	**9,535**	**8,398**	**553**	**574**
Owners	45,291	36,993	37,750	29,801	7,293	6,726	248	466
Managers	880	787	807	686	67	100	6	1
Tenants	13,763	8,390	11,289	6,711	2,175	1,572	299	107

[1] Includes farmers with country of birth not reported.

FARM MORTGAGES.

TABLE 18.—MORTGAGED FARMS: 1920 AND 1910.

[Owned farms only; includes all farms owned in whole or in part by the operator.]

CLASS.	NUMBER OF OWNED FARMS.		INCREASE.[1]		PER CENT OF TOTAL.	
	1920	1910	Number.	Per cent.	1920	1910
Total	**45,291**	**36,993**	**8,298**	**22.4**	**100.0**	**100.0**
Free from mortgage	20,965	26,822	—5,857	—21.8	46.3	72.5
Mortgaged	21,131	9,636	11,495	119.3	46.7	26.0
Unknown	3,195	535	2,660	497.2	7.1	1.4

[1] A minus sign (—) denotes decrease. The comparative figures shown for farms free from mortgage and mortgaged are affected somewhat by the fact that more farms were tabulated as "unknown" in 1920 than in 1910.

TABLE 19.—MORTGAGED FARMS (OR FARM HOMES): 1890 TO 1920.

CLASS.	OWNED FARMS.		OWNED FARM HOMES.		PER CENT OF TOTAL.			
	1920	1910	1900	1890	1920	1910	1900	1890
Total	**45,291**	**36,993**	**17,850**	**15,417**	**100.0**	**100.0**	**100.0**	**100.0**
Free from mortgage	20,965	26,822	12,447	11,488	46.3	72.5	69.7	74.5
Mortgaged	21,131	9,636	4,610	3,929	46.7	26.0	25.8	25.5
Unknown	3,195	535	793	.....	7.1	1.4	4.4	.....

TABLE 20.—MORTGAGE DEBT: 1920 AND 1910.

ITEM.	OWNED FARMS MORTGAGED.[1]		INCREASE.	
	1920	1910	Amount.	Per cent.
Number of farms reporting amount of debt	15,735	7,571	8,164	107.8
Value of land and buildings	$211,700,699	$77,332,068	$134,368,631	173.8
Amount of mortgage debt	$62,623,338	$18,986,026	$43,637,312	229.8
Ratio of debt to value, per cent	29.6	24.6	.....	.....
Average rate of interest paid, per cent	6.8	.....	.....	.....
Average value per farm	$13,454	$10,214	$3,240	31.7
Average debt per farm	$3,980	$2,508	$1,472	58.7
Average equity per farm	$9,474	$7,706	$1,768	22.9

[1] Includes only farms consisting wholly of owned land and reporting amount of debt. In considering the comparative figures, it should be borne in mind that the mortgage debt may have been more completely reported at one census than at the other.

FARM EXPENDITURES FOR LABOR, FERTILIZER, AND FEED.

TABLE 21.—FARMS REPORTING EXPENDITURES FOR LABOR, FERTILIZER, AND FEED: 1919 AND 1909.

ITEM.	NUMBER OF FARMS REPORTING.		INCREASE.		PER CENT OF ALL FARMS.	
	1919	1909	Number.	Per cent.	1919	1909
Labor	35,149	22,179	12,970	58.5	58.6	48.0
Fertilizer	1,184	560	624	111.4	2.0	1.2
Feed	36,092	19,545	16,547	84.7	60.2	42.3

TABLE 22.—AMOUNT OF EXPENDITURES FOR LABOR, FERTILIZER, AND FEED: 1919 AND 1909.

ITEM.	AMOUNT EXPENDED.		INCREASE.	
	1919	1909	Amount.	Per cent.
Labor, total	$28,292,609	$10,818,465	$17,474,144	161.5
Amount in cash	23,146,568	8,770,753	14,375,815	163.9
Value of rent and board furnished	5,146,041	2,047,712	3,098,329	151.3
Fertilizer	294,448	61,113	233,335	381.8
Feed	18,430,975	4,592,799	13,838,176	301.3

LIVE STOCK ON FARMS AND ELSEWHERE.

(DOMESTIC ANIMALS, POULTRY, AND BEES.)

Domestic animals: 1920 and 1910.—The census of 1920 was taken as of January 1 and that of 1910 as of April 15. Since a great many domestic animals are born during the period between January 1 and April 15 and, on the other hand, a considerable number of older animals are slaughtered or die during the same period, the numbers of the different classes of animals for the two censuses are not fully comparable. In addition to the change in the date of enumeration, there have been certain changes in the age and sex classifications. The 1910 figures presented in the following tables are therefore restricted to those classes of domestic animals which are least affected by these changes and for which the figures are fairly comparable with the 1920 returns.

Dairy cows: 1920 and 1910.—In 1910 the census called for "cows and heifers kept for milk" and "cows and heifers *not* kept for milk." The instructions read: "Report as cows kept for milk those whose milk is used in some form for human food. Cows milked for three months during the year should be reported as *kept for milk*, although a part of the year they run with their calves."

In 1920 the census called for "dairy cattle" and "beef cattle." Dairy cattle were defined as those "kept mainly for milk production," and the following instructions were given the enumerators: "Classify all cattle as beef cattle or as dairy cattle according to the principal purpose for which they are kept." It is believed that under this rule the fully established dairy and beef breeds have been properly reported, with few errors, and that cattle of the dual-purpose breeds or of no definite breeding have been placed in one class or the other, according to the principal purpose for which they are kept.

In states where cattle are raised extensively for beef production the result of this new classification will be to reduce materially the proportion of cows classified as dairy cows, and even in states having few strictly beef cattle the 1920 classification may be expected to give a somewhat smaller proportion of dairy cows than the 1910 classification.

In Colorado the number of "dairy cows," including heifers 1 year old and over, reported for January 1, 1920, was 233,747, as compared with 144,734 "cows kept for milk" reported for April 15, 1910. This represents an increase of 89,013, or 61.5 per cent. The number of "beef cows" reported for January 1, 1920, was 691,731, as compared with 405,884 "cows not kept for milk" reported for April 15, 1910, representing an increase of 285,847, or 70.4 per cent. The percentage of increase shown for dairy cows would doubtless have been even larger except for the change in classification mentioned above, and the percentage of increase shown for beef cows correspondingly smaller.

Farms reporting domestic animals: 1910.—Horses were reported by 41,607 farms in Colorado in 1910, mules by 4,802 farms, cattle by 34,202, sheep by 1,794, and swine by 18,979. In comparing these figures with the 1920 figures given in the table below, due allowance should be made for the fact that the total number of farms in Colorado increased from 46,170 in 1910 to 59,934 in 1920.

TABLE 23.—DOMESTIC ANIMALS ON FARMS: 1920.

CLASS.	FARMS REPORTING.		ANIMALS.		
	Number.	Per cent of all farms.	Number.	Value.	Average value.
Total	56,938	95.0	.....	$157,619,235	.....
Horses, total	54,728	91.3	420,704	31,816,018	$75.63
Colts under 1 year of age	19,913	33.2	41,429	1,141,643	27.56
Colts 1 year old and under 2 years	19,393	32.4	44,146	1,851,845	41.95
Mares 2 years old and over	47,035	78.5	180,681	15,496,146	85.77
Geldings 2 years old and over	45,833	76.5	150,660	12,444,444	82.60
Stallions 2 years old and over	3,141	5.2	3,788	881,940	232.82
Mules, total	11,108	18.5	31,125	3,384,824	108.75
Mule colts under 1 year of age	2,141	3.6	4,201	195,749	46.60
Mule colts 1 year old and under 2 years	1,822	3.0	3,801	308,862	81.26
Mules 2 years old and over	8,343	13.9	23,123	2,880,213	124.56
Asses and burros	1,239	2.1	3,099	166,019	53.57
Cattle, total	50,538	84.3	1,756,616	94,929,748	54.04
Beef cattle, total	25,603	42.7	1,434,423	75,480,127	52.62
Calves under 1 year of age	19,663	32.8	325,033	8,862,523	27.27
Heifers 1 year old and under 2 years	14,092	23.5	162,545	7,007,010	43.11
Cows and heifers 2 years old and over	19,569	32.7	529,186	32,224,082	60.89
Steers 1 year old and under 2 years	10,419	17.4	191,701	9,381,873	48.94
Steers 2 years old and over	4,424	7.4	200,026	14,693,683	73.46
Bulls 1 year old and over	10,304	17.2	25,932	3,310,956	127.68
Dairy cattle, total	37,086	61.9	322,193	19,449,621	60.37
Calves under 1 year of age	20,886	34.8	81,447	1,852,064	22.74
Heifers 1 year old and under 2 years	13,655	22.8	41,513	1,847,729	44.51
Cows and heifers 2 years old and over	36,102	60.2	192,234	15,002,071	78.04
Bulls 1 year old and over	6,008	10.0	6,999	747,757	106.84
Sheep, total	4,088	6.8	1,813,255	19,355,618	10.67
Lambs under 1 year of age	2,797	4.7	844,568	7,758,632	9.19
Ewes 1 year old and over	2,818	4.7	876,416	10,213,855	11.65
Rams 1 year old and over	1,673	2.8	25,084	652,101	26.00
Wethers 1 year old and over	388	0.6	13,165	125,452	9.53
Unclassified	42	0.1	54,022	605,578	11.21
Goats, total	1,281	2.1	28,688	164,924	5.75
Kids under 1 year of age, raised for fleeces	64	0.1	1,398	6,666	4.77
Goats 1 year old and over, raised for fleeces	109	0.2	4,995	37,629	7.53
All other goats	1,230	2.1	22,295	120,629	5.41
Swine, total	38,789	64.7	449,866	7,802,084	17.34
Pigs under 6 months old	20,856	34.8	200,027	1,765,719	8.83
Sows and gilts for breeding, 6 months old and over	21,834	36.4	79,658	2,338,767	29.36
Boars for breeding, 6 months old and over	5,884	9.8	7,166	290,059	40.48
All other hogs, 6 months old and over	20,179	33.7	163,015	3,407,539	20.90

TABLE 24.—POULTRY AND BEES ON FARMS: 1920 AND 1910.

ITEM.	FARMS REPORTING, 1920.		NUMBER REPORTED.[1]		Value, 1920	Average value, 1920
	Number.	Per cent of all farms.	1920 (Jan. 1)	1910 (Apr. 15)		
Poultry, total	51,884	86.6	2,994,347	[2]1,721,445	$2,924,006	$0.98
Chickens	51,693	86.2	2,874,721	1,644,471	2,680,983	0.93
Turkeys	10,122	16.9	57,687	26,430	183,113	3.17
Ducks	4,166	7.0	20,687	12,250	22,391	1.08
Geese	2,597	4.3	10,296	4,455	25,879	2.51
Guinea fowls	1,857	3.1	7,317	3,668	5,326	0.73
Pigeons	1,274	2.1	23,639	29,998	6,314	0.27
Hives of bees	3,990	6.7	63,253	71,434	433,339	6.85

[1] The numbers of the different classes of poultry are not strictly comparable for the two censuses, since a considerable number of fowls are killed between Jan. 1 and Apr. 15.
[2] Includes small numbers of peafowls and pheasants.

TABLE 25.—SELECTED CLASSES OF DOMESTIC ANIMALS ON FARMS: 1920 AND 1910.

CLASS.	NUMBER.		INCREASE.	
	1920 (Jan. 1)	1910 (Apr. 15)	Number.	Per cent.
Horses:				
Total, excluding spring colts reported for 1910	420,704	[1]284,647	136,057	47.8
Colts under 1 year old on Jan. 1 of census year	41,429	29,601	11,828	40.0
Horses 1 year old and over on Jan. 1 of census year	379,275	254,581	124,694	49.0
Mules:				
Total, excluding spring colts reported for 1910	31,125	14,010	17,115	122.2
Mule colts under 1 year old on Jan. 1 of census year	4,201	2,408	1,793	74.5
Mules 1 year old and over on Jan. 1 of census year	26,924	11,602	15,322	132.1
Cattle:				
Total, excluding spring calves reported for 1910	1,756,616	[1]1,041,536	715,080	68.7
Calves under 1 year old on Jan. 1 of census year	406,480	214,524	191,956	89.5
Cows and heifers 1 year old and over on Jan. 1 of census year	925,478	550,618	374,860	68.1
Steers and bulls 1 year old and over on Jan. 1 of census year	424,658	255,533	169,125	66.2
Sheep:				
Total, excluding spring lambs reported for 1910	1,813,255	1,305,596	507,659	38.9

[1] Includes animals not classified.

TABLE 26.—DOMESTIC ANIMALS NOT ON FARMS: 1920 AND 1910.

CLASS.	INCLOSURES REPORTING.		ANIMALS.			
			Number.		Increase.[1]	
	1920 (Jan. 1)	1910 (Apr. 15)	1920 (Jan. 1)	1910 (Apr. 15)	Number.	Per cent.
Total	14,358	21,245	.....	.....	.....	.....
Horses	8,923	17,621	23,805	48,129	−24,324	−50.5
Horses 1 year old and over on Jan. 1 of census year	.....	.....	22,538	47,055	−24,517	−52.1
Mules	581	548	2,481	3,324	−843	−25.4
Mules 1 year old and over on Jan. 1 of census year	.....	.....	2,369	3,194	−825	−25.8
Asses and burros	357	544	773	1,362	−589	−43.2
Cattle	7,865	7,945	44,259	30,498	13,761	45.1
Cattle 1 year old and over on Jan. 1 of census year	.....	.....	38,790	25,699	13,091	50.9
Sheep	281	76	28,799	8,473	20,326	239.9
Goats	599	247	2,550	4,008	−1,458	−36.4
Swine	2,673	828	15,155	13,957	1,198	8.6

[1] A minus sign (−) denotes decrease.

TABLE 27.—TOTAL NUMBER OF DOMESTIC ANIMALS: 1920.

CLASS.	Total.	On farms.	Not on farms.
Horses	444,509	420,704	23,805
Horses 2 years old and over	356,871	335,129	21,742
Mules	33,606	31,125	2,481
Mules 2 years old and over	25,270	23,123	2,147
Asses and burros	3,872	3,099	773
Cattle	1,800,875	1,756,616	44,259
Beef cattle	1,462,783	1,434,423	28,360
Dairy cattle	338,092	322,193	15,899
Dairy cows	203,785	192,234	11,551
Sheep	1,842,054	1,813,255	28,799
Goats	31,238	28,688	2,550
Swine	465,021	449,866	15,155

LIVE-STOCK PRODUCTS.

Farm value of live-stock products: 1919 and 1909.—The Thirteenth Census schedule called for the total value as well as the total quantity of all live-stock products, whether sold or consumed on the farm; the 1909 values are therefore based directly on reported figures. But in the Fourteenth Census schedule the question as to value in the case of dairy products, eggs, and chickens was restricted to the amounts sold. The 1919 value of butter made on farms has been computed on the basis of the average value received per pound for butter sold; the values of eggs produced and chickens raised have been computed in a similar way. The values of cheese made on farms and of honey and wax produced have been computed on the basis of average values per pound secured through the Bureau of Crop Estimates of the Department of Agriculture. The method of obtaining these average values was the same as that used for securing average values for the important crops, which is described in a later paragraph.

Dairy products.—It is difficult to secure reports of the total quantity of milk produced during a given year, especially from farmers who keep cows chiefly to supply milk and butter for family use. Since such farmers usually keep no records, they are able to make only rough estimates of the milk production and frequently underestimate the quantity of milk produced for home use. Many farmers, too, either because they are unwilling to make any estimates or for other reasons, fail to report their milk production, even though they report butter or other dairy products as well as dairy cows.

For several decades past the Bureau of the Census has made estimates for such incomplete reports, where the farmer reported "cows kept for milk" but failed to report the amount of milk produced, these estimates being based on the average production per cow as shown by the complete reports. Since farmers with first-class dairy herds and up-to-date methods are more likely to make complete reports than those with cows of a lower grade, the estimates obtained in this way have probably been somewhat above the actual pro-

duction. With the new basis of classification for dairy cows in use for 1920, however, as already noted, the estimates should be more satisfactory than heretofore, since milk will be estimated only for cows kept mainly for milk production.

In the table which follows, both the actual reported quantity of milk produced and the estimated total are given. The latter includes, in addition to the milk reported, an estimate of the amount of milk produced on farms which reported dairy cows but failed to report any milk. A certain quantity of milk, on the other hand, was reported from farms which reported no dairy cows. This is included in the total and may represent either milk produced by beef cows milked a part of the year on farms having no dairy cows or milk produced on farms which kept dairy cows some time during the year 1919 but had none on January 1, 1920. It may be safely assumed that the returns for butter and cheese made on farms and for milk, cream, butter fat, and butter sold are much more nearly complete than in the case of milk produced. Hence no estimates have been made for these items.

TABLE 28.—DAIRY COWS ON FARMS, 1920; AND DAIRY PRODUCTS, 1919 AND 1909.

ITEM.	Farms reporting.		Number or quantity.	Unit.	Value.
	Number.	Per cent of all farms.			
Dairy cows on farms Jan. 1, 1920, total	36,102	60.2	192,234	Head	
On farms reporting milk produced	31,492	52.5	170,741	Head	
On farms not reporting milk produced	4,610	7.7	21,493	Head	
Average production of milk per dairy cow, 1919 [1]			348	Gals	
Specified dairy products:					
Milk, as reported 1919			72,013,067	Gals	
1909			33,631,723	Gals	
Increase, 1909–1919			38,381,344	Gals	
Per cent of increase			114.1		
Total production of milk, including estimates 1919			79,492,631	Gals	
Butter made 1919	33,026	55.1	5,775,602	Lbs	$2,932,176
1909	19,381	42.0	5,856,132	Lbs	$1,565,224
Cheese made 1919	440	0.7	157,186	Lbs	$70,739
1909	122	0.3	69,895	Lbs	$10,045
Milk sold 1919	4,996	8.3	16,086,983	Gals	$4,624,288
1909	2,184	4.7	10,037,067	Gals	$1,988,153
Cream sold 1919	7,046	11.8	1,381,758	Gals	$1,920,574
1909	1,021	2.2	440,257	Gals	$299,626
Butter fat sold 1919	10,700	17.9	5,804,055	Lbs	$3,126,259
1909	1,124	2.4	1,087,681	Lbs	$311,222
Butter sold 1919	10,328	17.2	1,739,147	Lbs	$883,954
1909	10,482	22.7	2,914,143	Lbs	$800,740
Value of milk, cream, and butter fat sold, and of butter and cheese made [2] 1919					$12,674,036
1909					$4,174,270
Increase, 1909–1919					$8,499,766
Per cent of increase					203.6
Receipts from sale of dairy products [3] 1919					$10,555,075
1909					$3,407,723
Increase, 1909–1919					$7,147,352
Per cent of increase					209.7

[1] Based on the 1919 milk production as reported for dairy cows, and the number of dairy cows on hand Jan. 1, 1920.
[2] This item represents the total farm value of dairy products, excluding milk and cream consumed as such on the farm where produced.
[3] Figures for 1919 do not include "cheese sold," as that item was not reported for 1919. The value of cheese sold in 1909 was $7,982.

TABLE 29.—SHEEP ON FARMS, 1920 AND 1910; GOATS ON FARMS, 1920; AND WOOL AND MOHAIR PRODUCED, 1919 AND 1909.

ITEM.	Farms reporting.	Number of sheep (or goats) on hand.	Wool (or mohair) produced.		
			Number of animals shorn.	Weight (pounds).	Value.
Sheep on farms Jan. 1, 1920, total	4,088	1,813,255			
On farms reporting wool	1,989	950,407			
On farms not reporting wool	2,099	862,848			
Sheep of shearing age [1] on farms Apr. 15, 1910	1,717	1,305,596			
Wool produced, as reported, total 1919	2,111		865,184	5,332,344	$2,674,479
On farms reporting sheep	1,989		828,523	5,117,797	$2,570,653
On farms not reporting sheep	122		36,661	214,547	$103,826
Total production of wool, including estimates 1919				9,755,312	$4,877,656
1909				7,563,219	$1,458,003
Increase, 1909–1919				2,192,093	$3,419,653
Per cent of increase				29.0	234.5
Goats raised for fleeces, on farms Jan. 1, 1920	138	6,393			
Mohair produced, as reported, total 1919	128		6,350	21,895	$11,028
1909	40			7,894	$2,024

[1] Sheep born before Jan. 1, 1910.

TABLE 30.—CHICKENS (OR FOWLS) ON FARMS, 1920 AND 1910; AND POULTRY PRODUCTS, 1919 AND 1909.

[The products shown for 1919 include chicken eggs and chickens only, while the 1909 figures include the products of all kinds of poultry.]

ITEM.	Farms reporting.		Number or quantity.	Value.
	Number.	Per cent of all farms.		
			Number.	
Chickens on farms Jan. 1, 1920, total	51,693	86.2	2,874,721	
On farms reporting eggs produced	46,622	77.8	2,680,259	
On farms reporting chickens raised	37,621	62.8	2,317,810	
Fowls on farms Apr. 15, 1910	34,491	74.7	1,721,445	
			Dozens.	
Eggs produced, as reported 1919	47,111	78.6	13,314,801	$5,277,518
Total production of eggs, including estimates 1919			14,172,375	5,668,950
1909			10,652,396	2,444,006
Eggs sold, as reported 1919	30,164	50.3	6,352,073	2,485,694
1909	17,356	37.6	4,260,285	981,851
			Number.	
Chickens raised, as reported 1919	38,004	63.4	3,155,255	2,538,477
Total chickens raised, including estimates 1919			3,880,873	3,104,698
1909			2,706,945	1,393,039
Chickens sold, as reported 1919	15,509	25.9	784,711	635,954
1909	11,858	25.7	670,128	384,812

TABLE 31.—BEES ON FARMS, 1920 AND 1910; AND HONEY AND WAX PRODUCED, 1919 AND 1909.

ITEM.	Farms reporting.	Hives of bees.	Product.	
			Quantity (pounds).	Value.
Bees on farms Jan. 1, 1920, total	3,990	63,253		
On farms reporting honey	2,694	56,252		
On farms not reporting honey	1,296	7,001		
Bees on farms Apr. 15, 1910	3,563	71,434		
Honey produced 1919	2,707		2,493,950	$573,610
1909	2,377		2,306,492	225,832
Wax produced 1919			28,282	11,314
1909			33,682	8,502

CROPS.

Summary: 1919 and 1909.—This section summarizes the census data relative to all of the farm crops of 1919 and 1909, including the percentage of increase for the decade in acreage, production, and value.

In comparing one year with another it should be borne in mind that the acreage of crops (or the number of fruit trees) and the number of farms reporting are on the whole a better index of the general changes or tendencies in agriculture than either the quantity or the value of the crops, since variations in quantity may be due mainly to favorable or unfavorable seasons, and variations in the value of the crops may result largely from changes in prices between one census year and the next.

TABLE 32.—SUMMARY FOR ALL CROPS: 1919 AND 1909.

CROP.	FARMS REPORTING.				ACRES HARVESTED.			PRODUCTION.						
	Number.		Per cent of all farms.					Quantity.				Value.		
	1919	1909	1919	1909	1919	1909	Per cent of increase.[1]	Unit.	1919	1909	Per cent of increase.[1]	1919	1909	Per cent of increase.[1]
All crops												**$181,065,239**	**$50,110,677**	**261.3**
With acreage reports					[2] 5,052,955	2,613,917	93.3					168,226,645	45,254,318	271.7
With no acreage reports												12,838,594	4,856,359	164.4
Cereals, total					**2,640,664**	**1,057,905**	**149.6**	Bu.	**38,436,550**	**22,322,328**	**72.2**	**63,380,214**	**14,787,519**	**328.6**
Corn	22,873	12,711	38.2	27.5	752,637	326,559	130.5	Bu.	10,105,627	4,903,304	106.1	14,147,875	2,673,584	429.2
Oats	11,711	12,844	19.5	27.8	174,189	275,948	−36.9	Bu.	4,535,527	7,642,855	−40.7	4,308,752	4,177,267	3.1
Wheat, total	23,961	11,719	40.0	25.4	1,328,616	340,729	289.9	Bu.	18,260,663	7,224,057	152.8	37,616,960	6,463,926	482.0
Winter	14,400	4,137	24.0	9.0	1,031,576	126,578	715.0	Bu.	13,674,834	3,136,976	335.9	28,170,155	2,856,513	886.2
Spring	12,766		21.3		297,040	214,151	38.7	Bu.	4,585,829	4,087,081	12.2	9,446,805	3,607,413	161.9
Emmer and spelt	225	998	0.4	2.2	3,701	15,523	−76.2	Bu.	52,832	324,713	−83.7	84,529	153,068	−44.8
Barley	8,702	4,559	14.5	9.9	153,015	71,411	114.3	Bu.	2,801,498	1,889,342	48.3	3,641,948	1,100,753	230.9
Rye	3,945	992	6.6	2.1	133,131	15,715	747.2	Bu.	1,088,564	198,025	449.7	1,578,424	123,530	
Buckwheat	16	17	(3)	(3)	44	49		Bu.	506	798	−36.6	936	905	3.4
Kafir and milo	2,785	783	4.6	1.7	92,126	11,971	660.6	Bu.	1,544,879	139,234		1,931,104	94,486	
Mixed crops[4]	142		0.2		3,205			Bu.	46,454			69,686		
Other grains and seeds with acreage reports, total[5]					**100,153**	**32,878**	**204.6**					**3,081,930**	**549,649**	**460.7**
Dry edible beans	5,661	1,387	9.4	3.0	66,236	5,040		Bu.	427,968	53,926	693.6	1,455,091	128,701	
Soy beans	152		0.3		1,126			Bu.	4,882			17,574		
Dry peas	1,306	832	2.2	1.8	27,798	24,230	14.7	Bu.	295,751	258,281	14.5	739,389	397,540	86.0
Flaxseed	6	118	(3)	0.3	29	2,887	−99.0	Bu.	79	13,462	−99.4	316	17,485	−98.2
Sorghum seed	248	79	0.4	0.2	3,094	704	339.5	Bu.	32,629	9,147	256.7	68,526	5,799	
Sugar-beet seed	12		(3)		1,810			Lbs.	1,599,285			799,643		
Seeds with no acreage reports, total[6]								Bu.	**464,361**	**51,208**	**806.8**	**2,604,386**	**176,217**	
Red clover seed	11		(3)					Bu.	318			9,858		
Other clover and alfalfa seed	418		0.7					Bu.	27,252	18,324	50.5	626,796	139,521	350.3
Timothy seed	11	11	(3)	(3)				Bu.	470	378	24.3	3,290	878	274.7
Other grass seed	116	34	0.2	0.1				Bu.	14,556	3,067	374.6	87,336	2,435	
Millet seed	922	249	1.5	0.5				Bu.	421,765	29,439		1,687,060	19,988	
Hay and forage, total[7]	**49,640**	**29,138**	**82.8**	**63.1**	**2,215,730**	**1,288,263**		Tons.	**3,580,123**	**2,249,547**		**60,769,080**	**17,327,615**	
All tame or cultivated grasses					1,081,734	709,772	52.4	Tons.	2,194,760	1,579,901	38.9	41,171,056	12,301,592	234.7
Timothy alone	1,501	1,779	2.5	3.9	44,548	51,505	−13.5	Tons.	61,865	82,482	−25.0	1,299,165	746,146	74.1
Timothy and clover mixed	2,109	904	3.5	2.0	124,849	45,001	177.4	Tons.	215,141	84,636	154.2	4,733,102	685,164	590.8
Clover alone	277	96	0.5	0.2	4,633	1,418	226.7	Tons.	7,205	3,695	95.0	122,485	29,106	320.8
Alfalfa	24,870	15,981	41.5	34.6	781,663	508,892	53.6	Tons.	1,779,005	1,265,915	40.5	32,911,600	9,709,180	239.6
Other tame grasses[8]	6,369		10.6		126,041	102,956	22.4	Tons.	131,544	143,173	−8.1	2,104,704	1,131,996	85.9
Wild, salt, or prairie grasses	4,599	4,404	7.7	9.5	411,107	394,799	4.1	Tons.	364,904	368,408	−1.0	6,385,836	3,086,956	106.9
Small grains cut for hay	8,112	4,371	13.5	9.5	132,130	75,033	93.1	Tons.	125,221	94,260	51.5	2,253,978	845,544	197.8
Annual legumes cut for hay	643		1.1		12,764				17,577			263,655		
Silage crops	2,766		4.6		56,126				238,346			2,383,460		
Corn cut for forage[7]	10,974		18.3		177,993	104,843		Tons.	191,600	163,534		2,490,800	890,248	
Kafir, sorghum, etc., for forage	15,224		25.4		342,341				440,282			5,723,666		
Root crops for forage	658		1.1		1,529	3,816	−59.9	Tons.	7,433	43,444	−82.9	96,629	203,275	−52.5
Vegetables, total												**24,804,225**	**6,058,939**	**309.4**
Potatoes (Irish or white)	17,903	16,480	29.9	35.7	77,337	85,839	−9.9	Bu.	8,874,783	11,780,674	−24.7	19,524,525	3,704,708	427.0
Sweet potatoes and yams	61	50	0.1	0.1	[9] 334	21		Bu.	4,621	2,827	63.5	12,479	4,537	175.0
Other vegetables[10]	4,919	20,024	8.2	43.4	18,438	32,422						3,302,158	2,349,634	
Farm garden[11]	32,236		53.8									1,965,063		
Miscellaneous crops, total					**176,494**	**113,760**	**55.1**					**17,673,726**	**6,131,760**	**188.2**
Sugar beets grown for sugar	7,604	4,885	12.7	10.6	165,840	108,005	53.5	Tons.	1,658,167	1,230,718	34.7	17,410,759	6,057,529	187.4
Sorghum grown for sirup	38	24	0.1	0.1	65	47		Tons.	217	174	24.7	3,415	1,804	89.3
Broom corn	556	240	0.9	0.5	10,588	5,631	88.0	Lbs.	4,629,360	1,187,791	289.7	259,244	71,717	261.5
Sundry minor crops[12]					1	77						308	710	−56.6
Fruits and nuts, total												**8,751,678**	**5,078,978**	**72.3**
Small fruits	3,366		5.6		1,798	2,829	−36.4	Qts.	2,213,619	4,294,988	−48.5	482,533	398,836	21.0
Other fruits and nuts												8,269,145	4,680,142	76.7

[1] A minus sign (−) denotes decrease. Per cent not shown when base is less than 100 or when per cent is more than 1,000.

[2] Excluding 177,993 acres reported for corn cut for forage, which is practically all duplicated in the acreage shown for corn harvested as grain.

[3] Less than one-tenth of 1 per cent.

[4] Principally oats and barley grown and harvested together.

[5] Includes small quantities of peanuts and sunflower seed (1919 and 1909), of lentils (1919), and of broom-corn seed (1909).

[6] The total values include the value of flower and vegetable seeds, as follows: For 1919, $190,046; for 1909, $13,395. The acreage on which these seeds were grown was incompletely reported and has not been tabulated. The entire acreage from which the grass and clover seeds were secured is believed to be included in the acreage given elsewhere for hay and forage.

[7] Corn cut for forage was not reported to any extent in 1909: hence no fair comparison between 1919 and 1909 can be made, either for the hay and forage totals or for the bracketed group in which corn cut for forage appears.

[8] Includes millet and Hungarian grass.

[9] The acreage of sweet potatoes actually reported in 1919 was 37, instead of 334, as shown in the table. The error was not discovered, however, until it was too late to make the correction in the several totals affected.

[10] The 1919 figures represent vegetables raised for sale only.

[11] In 1909 the value of the farm garden was largely included in the value of "other vegetables."

[12] These crops comprise tobacco (1919 and 1909) and hemp (1909).

The combined acreage of crops harvested in Colorado in 1919 for which the acreage was reported was 5,052,955, which represents 65.2 per cent of the total improved land in farms (7,744,757 acres). The total crop acreage reported for 1909 was 2,613,917, or 60.8 per cent of the improved land in farms (4,302,101 acres). Most of the remaining improved land doubtless consisted of improved pasture, land lying fallow, house and farm yards, and land occupied by orchards and vineyards, the acreage of which was not reported.

In addition to the crops regularly harvested in 1919, as shown in the tables, there were reported 93,557 acres of mature crops grazed or "hogged off."

Farm value of crops.—At the census of 1920 the farm schedule called for the value of all farm property, including land, buildings, implements and machinery, and the different classes of live stock. It also called for mortgage indebtedness, certain classes of farm expenditures, and the value of livestock products sold. To this extent the census of 1920 followed the procedure of 1910 and 1900.

In the case of farm crops, however, wherever a unit value could be used, such as the value per bushel or per ton, the farmer was asked to report the acreage and production of each crop but not the value.

TABLE 33.—ACREAGE OF IMPORTANT CROPS: 1879 TO 1919.

CROP.	1919	1909	1899	1889	1879
Corn	752,637	326,559	85,256	119,310	22,991
Oats	174,189	275,948	120,952	87,959	23,023
Wheat	1,328,616	340,729	294,949	126,999	64,693
Barley	153,015	71,411	21,949	12,086	4,112
Rye	133,131	15,715	2,148	4,615	1,294
Kafir and milo	92,126	11,971	18	.....	.....
Hay and forage	[1]2,215,730	1,288,263	952,214	481,621	97,117
Potatoes	77,337	85,839	44,075	31,454	.....
Sugar beets grown for sugar	165,840	108,005	1,094	.....	.....

[1] Includes 177,993 acres in corn cut for forage. This crop was not included to any extent in the hay and forage totals prior to 1919.

TABLE 34.—PERCENTAGES AND AVERAGES FOR IMPORTANT CROPS: 1919 AND 1909.

CROP.	PER CENT OF IMPROVED LAND OCCUPIED.		AVERAGE YIELD PER ACRE.			AVERAGE VALUE PER ACRE.	
	1919	1909	Unit.	1919	1909	1919	1909
Corn	9.7	7.6	Bu...	13.4	15.0	$18.80	$8.19
Oats	2.2	6.4	Bu...	26.0	27.7	24.74	15.14
Wheat	17.2	7.9	Bu...	13.7	21.2	28.31	18.97
Barley	2.0	1.7	Bu...	18.3	26.5	23.80	15.41
Rye	1.7	0.4	Bu...	8.2	12.6	11.86	7.86
Kafir and milo	1.2	0.3	Bu...	16.8	11.6	20.96	7.89
Hay and forage	28.6	29.9	Tons.	1.62	1.75	27.43	13.45
Potatoes	1.0	2.0	Bu...	114.8	137.2	252.46	43.16
Sugar beets grown for sugar	2.1	2.5	Tons.	10.00	11.40	104.99	56.09

To supplement the information obtained from the farmers, the Bureau of Crop Estimates of the United States Department of Agriculture secured by special schedule from its crop reporters average values for such crops. These special schedules were tabulated by the Bureau of the Census, and the resulting averages, approved by the Bureau of Crop Estimates as representing a fair average of the farm value per unit, were used in computing most of the crop values presented in the accompanying tables.

For some products it was not possible to find any satisfactory unit on which to base a computation of the total value. Values were therefore obtained on the 1920 census schedule for vegetables, other than potatoes and sweet potatoes, and for the farm garden.

TABLE 35.—VEGETABLES RAISED FOR SALE: 1919.

[Vegetables other than potatoes and sweet potatoes.]

CROP.	FARMS REPORTING.		Acres harvested.	Value of product.
	Number.	Per cent of all farms.		
Total	**4,919**	**8.2**	**18,438**	**$3,302,158**
Asparagus	170	0.3	120	28,460
Beans (green)	612	1.0	667	70,660
Cabbages	1,673	2.8	3,772	745,127
Cantaloupes and muskmelons	644	1.1	4,007	691,230
Carrots	218	0.4	103	24,256
Cauliflower	88	0.1	97	31,907
Celery	403	0.7	556	307,866
Corn (pop)	125	0.2	727	74,114
Corn (sweet)	782	1.3	701	67,733
Cucumbers	988	1.6	1,589	238,392
Lettuce	384	0.6	222	68,302
Onions	797	1.3	751	315,534
Peas (green)	501	0.8	741	48,123
Pumpkins	61	0.1	109	3,980
Squashes	251	0.4	221	20,320
Tomatoes	1,667	2.8	2,363	340,490
Turnips	209	0.3	142	21,558
Watermelons	627	1.0	846	83,247
All other vegetables	.....	.....	269	50,443
Mixed vegetables	237	0.4	435	64,416

TABLE 36.—SUGAR CROPS: 1919 AND 1909.

CROP.	FARMS REPORTING.		Acres harvested.	PRODUCTION.		
	Number.	Per cent of all farms.		Quantity.	Unit.	Value.
Sugar beets grown for sugar 1919	7,604	12.7	165,840	1,658,167	Tons..	$17,410,759
1909	4,885	10.6	108,005	1,230,718	Tons..	6,057,529
Sorghum grown for sirup 1919	38	0.1	[1]65	[1]217	Tons..	.....
1909	24	0.1	47	174	Tons..	.....
Sirup made 1919	.....	.....	.....	[1]2,528	Gals..	3,415
1909	.....	.....	.....	2,547	Gals..	1,804

[1] Figures include estimates for incomplete reports.

TABLE 37.—SMALL FRUITS: 1919 AND 1909.

CROP.		FARMS REPORTING.		Acres harvested.	PRODUCTION.	
		Number.	Per cent of all farms.		Quantity (quarts).	Value.
Total	1919	**3,366**	**5.6**	**1,798**	**2,213,619**	**$482,533**
	1909	.....	.....	**2,829**	**4,294,988**	**398,836**
Strawberries	1919	1,513	2.5	653	944,276	236,074
	1909	1,231	2.7	1,326	1,674,923	156,059
Raspberries	1919	1,356	2.3	600	633,766	158,449
Loganberries	1919	9	(1)	13	9,912	2,379
Raspberries and loganberries	1909	1,071	2.3	801	1,050,785	156,668
Blackberries and dewberries	1919	251	0.4	91	76,234	18,296
	1909	384	0.8	228	227,598	27,833
Currants	1919	751	1.3	141	137,634	26,151
	1909	1,049	2.3	282	493,726	39,935
Other berries	1919	659	1.1	300	411,797	41,184
	1909	842	1.8	192	247,956	18,341

[1] Less than one-tenth of 1 per cent.

TABLE 38.—FRUIT AND NUT TREES AND GRAPEVINES NOT OF BEARING AGE: 1920 AND 1910.

CROP.	FARMS REPORTING.				TREES OR VINES NOT OF BEARING AGE.	
	Number.		Per cent of all farms.			
	1920	1910	1920	1910	1920	1910
Orchard fruits, total [1]	**5,699**	.....	**9.5**	.....	**358,888**	**3,151,784**
Apples	3,724	6,496	6.2	14.1	183,315	1,972,914
Peaches	958	2,676	1.6	5.8	32,158	606,001
Pears	879	2,076	1.5	4.5	39,979	171,367
Plums and prunes	2,318	2,871	3.9	6.2	28,055	68,525
Cherries	2,694	3,842	4.5	8.3	74,799	319,624
Apricots	60	715	0.1	1.5	575	10,299
Grapes	**458**	**940**	**0.8**	**2.0**	**15,836**	**101,332**
Nuts, total [2]	.....	.....	.....	.....	**45**	**674**
Walnuts (Persian or English)	9	7	(3)	(3)	45	80

[1] Includes quinces and (for 1910) mulberries. Since these fruits were not specifically called for by the 1920 schedule, the returns for that year are somewhat incomplete.
[2] The 1910 figures include almonds and pecans, and also black walnuts and several other varieties of nuts not called for by the 1920 schedule.
[3] Less than one-tenth of 1 per cent.

TABLE 39.—ORCHARD FRUITS, GRAPES, AND NUTS: 1919 AND 1909.

CROP.	FARMS REPORTING TREES OR VINES OF BEARING AGE.				NUMBER OF TREES OR VINES OF BEARING AGE.		PRODUCTION.				
	Number.		Per cent of all farms.					Quantity.		Value.	
	1920	1910	1920	1910	1920	1910	Unit.	1919	1909	1919	1909
Orchard fruits, total [1]	**11,421**	.....	**19.1**	.....	**2,795,582**	**2,947,920**	Bu....	**4,627,825**	**4,565,849**	**$8,226,734**	**$4,651,792**
Apples	10,475	7,986	17.5	17.3	1,777,737	1,688,425	Bu....	3,417,682	3,559,094	5,639,178	3,405,442
Peaches	2,896	2,823	4.8	6.1	446,943	793,372	Bu....	721,480	692,258	1,334,741	764,561
Pears	2,598	1,890	4.3	4.1	136,117	99,989	Bu....	269,465	132,536	592,824	210,685
Plums and prunes	5,243	3,748	8.7	8.1	80,027	143,921	Bu....	44,944	81,539	107,866	81,354
Cherries	7,301	4,341	12.2	9.4	348,832	203,806	Bu....	165,087	88,937	536,537	173,895
Apricots	442	1,149	0.7	2.5	5,904	16,841	Bu....	9,154	11,403	15,562	15,658
Grapes	**1,393**	**1,034**	**2.3**	**2.2**	**125,027**	**254,292**	Lbs...	**526,509**	**1,037,614**	**42,122**	**28,026**
Nuts, total [2]	.....	.....	.....	.....	**87**	**3,667**	Lbs...	**1,152**	**7,796**	**289**	**324**
Walnuts (Persian or English)	17	6	(3)	(3)	87	39	Lbs...	1,152	25	289	3

[1] Includes quinces and (for 1910) mulberries. Since these fruits were not specifically called for by the 1920 schedule, the returns for that year are somewhat incomplete.
[2] The figures for 1910 and 1909 include almonds, and also black walnuts and several other varieties of nuts not called for by the 1920 schedule.
[3] Less than one-tenth of 1 per cent.

Age of farmers.—A farmer or farm operator, as defined for census purposes, is a person who operates a farm. The number of farm operators, for which the age distribution is shown in the following table, is therefore the same as the number of farms.

TABLE 40.—FARM OPERATORS CLASSIFIED ACCORDING TO AGE AND TENURE: 1920 AND 1910.

AGE.	TOTAL.		OWNERS.		MANAGERS.		TENANTS.	
	1920	1910	1920	1910	1920	1910	1920	1910
All farmers, total	**59,934**	**46,170**	**45,291**	**36,993**	**880**	**787**	**13,763**	**8,390**
Reporting age	59,000	45,254	44,599	36,117	855	779	13,546	8,358
Under 25 years	2,414	2,606	1,175	1,778	72	66	1,167	762
25 to 34 years	13,965	10,860	9,265	7,938	278	238	4,422	2,684
35 to 44 years	15,885	11,890	11,766	9,253	216	223	3,903	2,414
45 to 54 years	13,702	11,084	11,048	9,314	166	154	2,488	1,616
55 to 64 years	9,082	6,081	7,830	5,357	88	70	1,164	654
65 years and over	3,952	2,733	3,515	2,477	35	28	402	228
Not reporting age	934	916	692	876	25	8	217	32

Farmers classified by number of years on farm.—In the following table the farmers of the state are classified according to the number of years they had been on the farms which they were operating when the census was taken. The purpose of this classification is to show the relative stability of the different classes.

In 1920 the date of enumeration (January 1) came just before the period during which changes from one farm to another are commonly made in most localities, and hence at a time when many farmers had almost, but not quite, completed one, two, or more years on their farms. Considerable numbers of these farmers reported one, two, or more full years, in place of reporting the correct number of months (or years and months). In 1910, however, the enumeration date (April 15) was late enough so that, in localities where the common moving time was in the early part of the year, the number of years of occupancy was accurately reported. These differences seriously affect the comparability of the returns, especially for the first two years of occupancy. Hence these two years, which were tabulated separately and are so published in Volume V of the Fourteenth Census Reports, have been combined in the following table.

TABLE 41.—FARM OPERATORS CLASSIFIED ACCORDING TO NUMBER OF YEARS ON FARM, BY TENURE: 1920 AND 1910.

NUMBER OF YEARS ON FARM.	TOTAL.		OWNERS.		MANAGERS.		TENANTS.	
	1920	1910	1920	1910	1920	1910	1920	1910
All farmers, total	**59,934**	**46,170**	**45,291**	**36,993**	**880**	**787**	**13,763**	**8,390**
Rptg. years on farm	58,821	42,243	44,561	33,591	839	720	13,421	7,932
Less than 2 years	15,298	14,859	7,970	9,625	417	374	6,911	4,860
2 to 4 years	18,314	13,849	13,703	11,495	234	210	4,377	2,144
5 to 9 years	11,952	6,457	10,419	5,740	101	77	1,432	640
10 years and over	13,257	7,078	12,469	6,731	87	59	701	288
Not reporting	1,113	3,927	730	3,402	41	67	342	458

Cooperative marketing and purchasing.—Cooperative marketing of farm products or cooperative purchasing of supplies through farmers' organizations in 1919 was reported by 7,789 farms in Colorado, including 3,671 farms which reported both sales and purchases, 2,176 farms which reported sales only, and 1,942 farms which reported purchases only.

TABLE 42.—COOPERATIVE MARKETING AND PURCHASING THROUGH FARMERS' ORGANIZATIONS: 1919.

ITEM.	FARMS REPORTING.		AMOUNT.	
	Number.	Per cent of all farms.	Total.	Average per farm.
Marketing or purchasing	7,789	13.0	.....	.....
Marketing	5,847	9.8	$9,303,346	$1,591
Purchasing	5,613	9.4	1,658,358	295

Farm facilities—Motor vehicles, telephones, water, and light on farms.—The following table indicates the extent to which the farmers of Colorado used motor vehicles and telephones, and the extent to which the farm homes were supplied with water and modern lighting facilities.

TABLE 43.—MOTOR VEHICLES, TELEPHONES, WATER, AND LIGHT ON FARMS: 1920.

ITEM.	FARMS REPORTING.		Number reported.	Number per 1,000 of all farms.
	Number.	Per cent of all farms.		
Automobiles	28,356	47.3	30,830	514
Motor trucks	2,884	4.8	3,016	50
Tractors	4,526	7.6	4,990	83
Telephones	22,022	36.7	.....	.....
Water piped into house	6,806	11.4	.....	.....
Gas or electric light	3,925	6.5	.....	.....

Pure-bred live stock on farms.—The inquiry relating to pure-bred live stock called for registered animals only, but it seems evident, from a study of the returns, that some animals merely eligible for registry (but not actually registered) were included in the reports.

The number of farms in Colorado in 1920 was 59,934, of which number 56,938 reported domestic animals of some kind, and 8,781 reported pure-bred live stock.

TABLE 44.—PURE-BRED LIVE STOCK CLASSIFIED ACCORDING TO BREED: 1920.

NOTE.—Pure-bred horses reported in Colorado represented 0.5 per cent of all horses, on farms (see Table 23); pure-bred cattle, 1.9 per cent of the total; pure-bred sheep, 0.4 per cent; and pure-bred swine, 4 per cent.

BREED.	Number.	BREED.	Number.
Horses, total	**2,043**	**Sheep, total**	**7,982**
American Saddler	37	Dorset Horn	11
Belgian	193	Hampshire Down	2,006
Clydesdale	62	Lincoln	319
French Draft	66	Merino	20
Percheron	1,226	Oxford	372
Shire	75	Rambouillet	1,533
Standard Bred	35	Shropshire	1,635
Thoroughbred	52	Southdown	32
All other breeds [1]	297	All other breeds [1]	2,054
Cattle, total	**33,610**	**Swine, total**	**17,851**
Beef breeds, total	**27,162**	Berkshire	422
Aberdeen Angus	615	Chester White	686
Galloway	211	Duroc-Jersey	10,678
Hereford	17,270	Essex	78
Polled Durham	1,166	Hampshire	270
Shorthorn	6,989	Poland China	5,291
All other beef breeds [1]	911	Spotted Poland China	37
Dairy breeds, total	**6,448**	All other breeds [1]	489
Ayrshire	114		
Brown Swiss	30		
Guernsey	241		
Holstein-Friesian	4,057		
Jersey	1,605		
All other dairy breeds [1]	401		

[1] Includes animals reported as pure bred, with breed not specified.

Calves, pigs, and lambs raised on farms.—The figures presented include young animals born in 1919, which were retained on the farm, sold to others, or slaughtered for food, but do not include young animals purchased or those that died.

TABLE 45.—CALVES, PIGS, AND LAMBS RAISED ON FARMS: 1919.

ITEM.	FARMS REPORTING.		ANIMALS RAISED.	
	Number.	Per cent of all farms.	Number.	Average per farm.
Calves	40,745	68.0	429,451	10.5
Pigs	24,088	40.2	418,195	17.4
Lambs	2,470	4.1	411,150	166.5

Domestic animals sold or slaughtered on farms.—The number of cattle, swine, and sheep slaughtered on farms was reported for both 1919 and 1909, but the farm schedule for 1919 carried no inquiry with regard to the value of the animals slaughtered, or with regard to the number or value of the animals sold by farmers. The total value of domestic animals sold or slaughtered on farms in Colorado in 1919 has been estimated, however, at $70,600,000, as compared with $24,208,175, the value reported for 1909.

TABLE 46.—DOMESTIC ANIMALS SLAUGHTERED ON FARMS: 1919 AND 1909.

ITEM AND CENSUS YEAR.	FARMS REPORTING.		ANIMALS SLAUGHTERED.		Meat and meat products sold (pounds).
	Number.	Per cent of all farms.	Number.	Average per farm.	
Cattle and calves 1919	13,729	22.9	29,972	2.2	3,976,799
1909	.....	.....	38,375	.....	.....
Cattle 1909	5,467	11.8	26,818	4.9	.....
Calves 1909	2,591	5.6	11,557	4.5	.....
Swine 1919	34,107	56.9	104,330	3.1	3,287,451
1909	12,330	26.7	52,081	4.2	.....
Sheep and lambs 1919	2,087	3.5	17,678	8.5	93,435
1909	577	1.2	19,945	34.6	.....

Sales of selected crops.—The sales of the crops listed represent that part of the year's production which was sold, or to be sold, by those farmers who produced the crops.

TABLE 47.—PRODUCTION AND SALES OF SELECTED CROPS: 1919 AND 1909.

CROP AND CENSUS YEAR.	Farms reporting production.	FARMS REPORTING SALES.		Production.	QUANTITY SOLD (OR TO BE SOLD).	
		Number.	Per cent of farms reporting production.		Amount.	Per cent of production.
				Bushels.	*Bushels.*	
Corn 1919	22,873	6,437	28.1	10,105,627	3,237,481	32.0
1909	12,711	2,037	16.0	4,903,304	616,346	12.6
Oats 1919	11,711	3,551	30.3	4,535,527	1,373,687	30.3
1909	12,844	3,924	30.6	7,042,855	2,108,619	27.6
Barley 1919	8,702	2,428	27.9	2,801,498	810,635	28.9
1909	4,559	981	21.5	1,889,342	368,931	19.5
				Tons.	*Tons.*	
Hay 1919	.....	.....	.....	2,702,462	770,793	28.5
1909	.....	.....	.....	2,042,569	390,368	19.1
				Bushels.	*Bushels.*	
Potatoes 1919	17,903	7,818	43.7	8,874,783	6,771,699	76.3
Apples 1919	.....	4,081	.....	3,417,682	2,968,781	86.9

Fruit products of farms.—The figures relate only to fruit products obtained from fruit grown on those farms reporting the products.

TABLE 48.—FRUIT PRODUCTS (FARM PRODUCTION): 1919 AND 1909.

ITEM.	Farms reporting.	Production.
		Gallons.
Cider 1919	862	66,852
1909	806	138,091
Cider made (or to be made) into vinegar 1919	633	43,960
Vinegar made on farms[1] 1909	581	121,428
Grape juice 1919	60	505
Wine and grape juice 1909	49	1,116
		Pounds.
Dried fruits 1919	282	11,444
1909	88	59,286

[1] Includes vinegar other than that made from cider.

Forest products of farms.—Forest products, as defined on the farm schedule, include firewood, fence posts, crossties, pulp wood, saw logs, poles, etc., and standing timber sold and cut during the years indicated. The figures cover only forest products of farms and do not represent by any means the total value of all forest products cut in the state during the census years.

TABLE 49.—FOREST PRODUCTS OF FARMS: 1919 AND 1909.

ITEM.	1919	1909
Forest products of farms:		
Farms reporting	2,017	2,181
Per cent of all farms	3.4	4.7
Value	$563,476	$305,719
Average per farm reporting	$279	$140
Forest products sold from farms (or cut and held for sale):		
Farms reporting	461	.....
Value	$302,823	$168,018
Average per farm reporting	$657	.....
Forest products used on farms (or cut and held for use):		
Farms reporting	1,863	.....
Value	$260,653	$137,701
Average per farm reporting	$140	.....

Nurseries and greenhouses.—The data presented for nurseries include the returns from all farms and establishments reporting receipts from the sale of nursery stock, and those for greenhouses include the returns from all farms and establishments reporting receipts from the sale of greenhouse products (whether grown in hothouses or in cold frames).

TABLE 50.—NURSERIES AND GREENHOUSES: 1919 AND 1909.

ITEM.	1919	1909
Nurseries:		
Number of nurseries (farms and establishments) reporting	33	61
Acreage used for growing nursery stock	159	241
Receipts from sale of products	$83,062	$72,090
Average receipts per nursery	$2,517	$1,182
Average receipts per acre	$522.40	$299.13
Greenhouses:		
Number of farms and establishments reporting	197	94
Square feet under glass	1,982,534	1,340,824
Receipts from sale of products	$1,062,264	$468,085
Flowers and flowering plants	$859,681	.....
Vegetables and vegetable plants	$202,583	.....
Average receipts per farm or establishment	$5,392	$4,986

COUNTY TABLE I.—FARMS AND FARM PROPERTY, 1920,

		THE STATE.	Adams.[1]	Alamosa.[2]	Arapahoe.[1]	Archuleta.	Baca.	Bent.	Boulder.
	ALL FARMS.								
1	**Number of farms**..1920	59,934	1,753	302	1,025	420	1,858	1,056	1,420
2	1910	46,170	1,357	.....	948	282	540	463	1,181
3	1900	24,700	.....	.....	2,105	215	137	274	967
	All farmers classified by sex, 1920:								
4	Male....number..	58,138	1,708	294	992	402	1,789	1,040	1,371
5	Female....number..	1,796	45	8	33	18	69	16	49
	Color and nativity of all farmers, 1920:								
6	Native white....number..	49,846	1,144	254	782	392	1,821	940	1,105
7	Foreign-born white....number..	9,535	552	48	236	27	33	92	309
8	Negro and other nonwhite....number..	553	57	.....	7	1	4	24	6
	All farms classified by size, 1920:								
9	Under 3 acres....number..	410	5	1	28	6	.....	1	36
10	3 to 9 acres....number..	2,288	134	1	179	.....	.....	4	198
11	10 to 19 acres....number..	2,234	173	1	110	2	4	8	132
12	20 to 49 acres....number..	4,449	200	9	116	13	6	27	145
13	50 to 99 acres....number..	5,913	202	13	68	35	17	93	272
14	100 to 174 acres....number..	12,139	360	116	123	178	111	217	337
15	175 to 259 acres....number..	4,019	94	17	40	44	96	71	109
16	260 to 499 acres....number..	17,592	370	85	197	73	1,041	434	129
17	500 to 999 acres....number..	7,482	162	38	104	37	412	144	41
18	1,000 acres and over....number..	3,408	53	21	60	32	171	57	21
	LAND AND FARM AREA.								
19	Approximate land area, 1920....acres..	66,341,120	807,680	465,280	538,880	780,800	1,633,280	975,360	488,960
20	**Land in farms**..1920....acres..	24,462,014	452,115	236,847	343,005	146,028	1,051,279	433,970	221,202
21	1910....acres..	13,532,113	363,785	.....	284,917	85,130	257,344	168,297	190,922
22	1900....acres..	9,474,588	.....	.....	904,708	41,298	77,751	118,485	191,373
23	Improved land in farms..1920....acres..	7,744,757	229,192	60,952	113,662	28,234	380,974	102,037	119,530
24	1910....acres..	4,302,101	109,238	.....	62,608	16,095	34,953	59,919	113,231
25	1900....acres..	2,273,968	.....	.....	202,047	10,372	7,832	38,858	91,708
26	Woodland in farms, 1920....acres..	1,415,420	5,118	4,252	28,199	54,166	4,106	4,706	32,177
27	Other unimproved land in farms, 1920....acres..	15,301,837	217,805	171,643	201,144	63,628	666,199	327,227	69,495
28	Per cent of land area in farms, 1920....	36.9	56.0	50.9	63.7	18.7	64.4	44.5	45.2
29	Per cent of farm land improved, 1920....	31.7	50.7	25.7	33.1	19.3	36.2	23.5	54.0
30	Average acreage per farm, 1920....	408.1	257.9	784.3	334.6	347.7	565.8	411.0	155.8
31	Average improved acreage per farm, 1920....	129.2	130.7	201.8	110.9	67.2	205.0	96.6	84.2
	VALUE OF FARM PROPERTY.								
32	**All farm property**..1920....dollars..	1,076,794,749	31,307,933	7,849,929	20,733,313	4,597,601	16,994,134	18,342,181	27,649,829
33	1910....dollars..	491,471,806	15,767,956	.....	11,351,431	1,965,568	2,927,854	7,731,767	16,478,541
34	1900....dollars..	161,045,101	.....	.....	17,296,895	1,285,611	738,762	2,625,946	6,237,456
35	Land in farms...1920....dollars..	763,722,716	23,391,820	5,649,490	14,345,780	2,506,390	11,218,837	13,047,393	19,765,048
36	1910....dollars..	302,822,205	12,967,710	.....	8,812,557	1,093,950	889,420	5,772,255	12,787,040
37	1900....dollars..	90,341,523	.....	.....	11,904,190	277,460	127,050	1,137,100	4,338,615
38	Farm buildings..1920....dollars..	102,290,944	3,509,301	514,925	2,828,625	345,570	1,292,560	1,468,281	2,578,103
39	1910....dollars..	45,696,656	1,321,650	.....	1,358,148	123,880	201,444	665,426	1,957,410
40	1900....dollars..	16,002,512	.....	.....	1,858,050	71,930	40,860	131,920	892,875
41	Implements and machinery..1920....dollars..	49,804,509	1,663,876	296,947	957,668	241,003	947,605	862,049	1,517,998
42	1910....dollars..	12,791,601	322,648	.....	200,004	61,670	74,530	163,201	377,553
43	1900....dollars..	4,746,755	.....	.....	408,490	23,210	20,860	61,160	216,340
44	Live stock on farms..1920....dollars..	160,976,580	2,742,846	1,388,567	2,601,240	1,504,638	3,535,132	2,964,458	2,788,680
45	1910....dollars..	70,161,344	1,155,948	.....	980,722	686,068	862,460	1,130,885	1,356,538
46	1900....dollars..	49,954,311	.....	.....	3,126,165	913,011	549,992	1,295,766	789,626
	Average values, 1920:								
47	All property per farm....dollars..	17,966	17,860	25,993	20,228	10,947	9,146	17,369	19,472
48	Land and buildings per farm....dollars..	14,449	15,346	20,412	16,756	6,790	6,724	13,746	16,439
49	Land alone per acre....dollars..	31.22	51.74	23.85	41.82	17.16	16.67	30.07	89.35
	FARMS OPERATED BY OWNERS.								
50	**Number of farms**..1920....	45,291	1,235	220	755	365	1,663	813	996
51	1910....	36,993	1,012	.....	740	227	524	300	758
52	1900....	18,239	.....	.....	1,374	167	119	184	640
53	Per cent of all farms, 1920....	75.6	70.5	72.8	73.7	86.9	89.5	77.0	70.1
54	Land in farms, 1920....acres..	18,621,678	319,509	211,368	266,478	121,271	939,603	366,227	150,425
55	Improved land in farms, 1920....acres..	5,582,447	152,356	48,091	81,386	22,127	338,211	69,732	71,116
56	Value of land and buildings, 1920....dollars..	587,657,108	16,079,651	4,802,215	12,170,955	2,316,685	11,102,029	8,734,502	14,384,037
	Degree of ownership, 1920:								
57	Farmers owning entire farm....number..	35,553	974	165	607	320	1,048	640	828
58	Farmers hiring additional land....number..	9,738	261	55	148	45	615	173	168
	Color and nativity of owners, 1920:								
59	Native white owners....number..	37,750	779	182	563	337	1,630	740	774
60	Foreign-born white owners....number..	7,293	444	38	188	27	29	71	220
61	Negro and other nonwhite owners....number..	248	12	.....	4	1	4	2	2
	FARMS OPERATED BY MANAGERS.								
62	**Number of farms**..1920....	880	33	9	28	5	3	12	16
63	1910....	787	23	.....	28	.....	.....	11	18
64	1900....	880	.....	.....	94	19	12	22	17
65	Land in farms, 1920....acres..	1,595,853	28,303	4,198	26,709	3,524	4,830	10,519	4,394
66	Improved land in farms, 1920....acres..	297,802	10,511	1,810	8,866	1,433	120	2,692	2,899
67	Value of land and buildings, 1920....dollars..	42,106,600	1,982,000	177,800	1,248,570	69,375	19,300	520,412	549,448
	FARMS OPERATED BY TENANTS.								
68	**Number of farms**..1920....	13,763	485	73	242	50	192	231	408
69	1910....	8,390	322	.....	180	55	16	152	405
70	1900....	5,581	.....	.....	637	29	6	68	310
71	Per cent of all farms, 1920....	23.0	27.7	24.2	23.6	11.9	10.3	21.9	28.7
72	Land in farms, 1920....acres..	4,244,483	104,303	21,281	49,818	21,233	106,846	57,224	66,383
73	Improved land in farms, 1920....acres..	1,864,508	66,325	11,051	23,410	4,674	42,643	29,613	45,515
74	Value of land and buildings, 1920....dollars..	236,249,952	8,839,560	1,184,400	3,754,880	465,900	1,390,068	5,260,760	8,409,666
	Form of tenancy, 1920:								
75	Share tenants....number..	9,575	287	54	80	32	143	162	239
76	Share-cash tenants....number..	304	3	2	4	.....	.....	10	8
77	Cash tenants....number..	3,375	146	17	117	13	35	55	128
78	Unspecified....number..	509	49	.....	41	5	14	4	33
	Color and nativity of tenants, 1920:								
79	Native white tenants....number..	11,289	337	63	195	50	188	191	316
80	Foreign-born white tenants....number..	2,175	103	10	44	.....	4	19	88
81	Negro and other nonwhite tenants....number..	299	45	.....	3	.....	.....	21	4

[1] Adams and Denver Counties organized from parts of Arapahoe County in 1902; parts of Adams and Arapahoe Counties annexed to Washington County and to Yuma County in 1903; part of Denver County annexed to Adams County in 1909.

WITH SELECTED ITEMS FOR 1910 AND 1900.

Chaffee.	Cheyenne.	Clear Creek.	Conejos.[2]	Costilla.[2]	Crowley.[3]	Custer.	Delta.	Denver.[1]	Dolores.	Douglas.	Eagle.	El Paso.	
326	674	27	814	443	743	353	1,707	239	186	462	301	1,571	1
230	791	29	756	387	.....	249	1,741	235	31	418	248	1,285	2
242	57	31	617	331	.....	351	874	.....	36	457	208	729	3
316	656	25	786	438	720	335	1,652	228	185	442	294	1,506	4
10	18	2	28	5	23	18	55	11	1	20	7	65	5
261	575	22	792	417	604	263	1,517	124	177	385	230	1,344	6
65	99	5	22	26	131	90	178	115	9	77	71	214	7
.....	.....	.....	.....	.....	8	.....	12	.....	.....	.....	.....	13	8
.....	.....	1	2	.....	2	.....	9	88	.....	.....	.....	14	9
30	3	.....	9	14	17	3	87	83	.....	2	4	32	10
19	1	1	29	26	27	.....	165	24	.....	1	4	22	11
30	.....	2	134	100	86	4	504	17	.....	7	10	49	12
40	7	1	149	114	123	5	400	16	2	16	30	54	13
105	91	4	220	75	125	68	327	9	45	56	115	227	14
38	26	3	96	42	27	25	105	.....	11	28	30	97	15
39	356	9	119	44	230	131	84	2	121	121	76	652	16
18	128	2	35	16	68	85	23	.....	6	137	25	270	17
7	62	4	21	12	38	32	3	.....	1	94	7	154	18
693,120	1,137,280	249,600	801,280	758,400	517,120	478,080	768,640	37,120	667,520	540,800	1,036,800	1,357,440	19
65,407	490,382	15,402	231,938	434,410	263,265	197,360	169,768	4,287	57,889	362,033	80,874	919,013	20
37,286	216,210	16,076	188,650	159,366	.....	90,709	142,193	2,763	5,578	342,018	62,899	728,445	21
47,065	116,191	10,888	208,245	634,205	.....	93,607	93,689	.....	3,382	296,302	52,352	566,790	22
25,926	77,482	1,617	128,018	46,598	130,645	36,896	74,473	3,072	7,278	56,701	28,507	208,517	23
16,733	75,755	1,294	131,916	114,012	.....	27,080	62,604	2,209	1,136	48,393	25,401	148,597	24
14,726	2,740	1,196	98,960	79,678	.....	23,111	38,016	.....	942	39,165	19,709	62,408	25
8,049	7,162	11,699	9,362	80,229	2,764	30,886	6,427	27	6,877	28,159	2,902	52,208	26
31,432	405,738	2,086	94,558	307,583	129,856	129,578	88,868	588	43,734	277,173	49,465	658,288	27
9.4	43.1	6.2	28.9	57.3	50.9	41.3	22.1	11.5	8.7	66.9	7.8	67.7	28
39.6	15.8	10.5	55.2	10.7	49.6	18.7	43.9	85.7	12.6	15.7	35.2	22.7	29
200.6	727.6	570.4	284.9	980.6	354.3	559.1	99.5	17.9	311.2	783.6	268.7	585.0	30
79.5	115.0	59.9	157.3	105.2	175.8	104.5	43.6	15.4	39.1	122.7	94.7	132.7	31
4,349,698	18,075,769	633,116	15,034,689	7,673,869	12,968,714	4,403,088	18,433,634	3,458,640	1,194,227	12,015,906	5,945,848	26,513,564	32
1,987,810	3,576,820	216,018	8,430,531	3,714,504	.....	2,067,447	21,024,102	3,406,332	248,501	5,622,844	3,691,648	13,117,316	33
908,588	640,923	111,434	3,338,690	2,453,619	.....	1,563,476	4,275,790	.....	145,629	2,947,723	1,636,071	4,452,866	34
2,559,235	14,295,355	487,850	10,348,674	5,687,545	9,922,200	2,655,668	11,971,905	2,103,421	668,446	9,115,595	3,659,840	18,271,071	35
1,109,890	2,323,580	152,900	6,020,767	2,837,859	.....	1,317,780	17,321,330	2,471,480	53,750	3,814,793	2,160,030	9,186,165	36
458,300	141,630	73,590	1,804,710	1,673,870	.....	837,490	2,667,550	.....	22,110	1,945,390	811,775	2,301,554	37
614,650	885,155	60,750	1,149,637	524,252	1,085,064	562,625	2,399,640	1,004,225	85,034	1,333,240	573,285	3,360,663	38
469,200	292,521	38,800	476,220	266,758	.....	253,720	1,566,060	733,000	13,350	718,840	313,560	1,945,050	39
151,790	30,370	15,780	284,870	137,810	.....	172,390	392,480	.....	5,320	366,150	146,700	675,945	40
223,023	446,526	29,960	594,970	262,236	538,004	240,746	932,502	110,226	41,300	524,880	248,818	1,104,639	41
84,730	107,728	6,745	227,377	91,669	.....	91,906	461,698	56,598	6,915	168,518	131,015	353,616	42
42,480	7,520	3,350	94,510	54,970	.....	53,210	151,980	.....	3,440	77,230	52,400	118,250	43
952,790	2,448,733	54,556	2,941,408	1,199,836	1,423,446	944,049	3,129,587	240,768	399,447	1,942,191	1,463,905	3,777,191	44
323,990	852,991	17,573	1,706,167	518,218	.....	404,041	1,675,014	145,254	174,486	920,693	1,087,043	1,632,485	45
256,018	461,403	18,714	1,154,600	586,969	.....	500,386	1,063,780	.....	114,759	558,953	625,196	1,207,117	46
13,343	26,819	23,449	18,470	17,323	17,455	12,473	10,799	14,471	6,421	27,957	19,754	16,877	47
9,736	22,523	20,319	14,126	14,022	14,815	9,117	8,419	13,003	4,051	22,617	14,064	13,769	48
39.13	29.15	31.67	44.62	13.09	37.69	13.46	70.52	490.65	11.55	25.18	45.25	19.88	49
243	574	19	655	325	515	299	1,245	166	181	354	234	1,161	50
194	784	24	605	303	.....	204	1,427	158	25	305	206	1,064	51
180	47	25	495	255	.....	299	730	.....	32	345	167	529	52
74.5	85.2	70.4	80.5	73.4	69.3	84.7	72.9	69.5	97.3	76.6	77.7	73.9	53
48,614	437,106	6,003	140,709	328,910	207,498	145,599	117,041	2,546	56,829	266,918	65,288	609,620	54
18,856	66,826	964	97,132	32,900	89,297	26,089	50,040	2,133	7,008	41,967	21,375	149,175	55
2,326,850	13,598,865	216,500	8,219,432	4,469,302	6,332,161	2,305,663	10,080,895	2,023,500	735,980	7,786,870	3,352,225	14,760,075	56
231	434	15	540	258	374	245	1,034	140	167	270	218	873	57
12	140	4	115	67	141	54	211	26	14	84	16	288	58
193	484	16	635	303	426	211	1,096	83	172	283	175	957	59
50	90	3	20	22	86	88	147	83	9	71	59	192	60
.....	.....	.....	.....	.....	3	.....	2	.....	.....	.....	.....	12	61
10	5	2	8	7	12	6	33	6	2	10	8	33	62
3	3	3	3	7	.....	1	88	8	1	11	.....	26	63
5	7	2	13	3	.....	5	26	.....	1	9	4	31	64
4,167	5,690	6,800	14,812	10,779	8,379	33,618	13,840	130	320	22,773	3,325	127,868	65
1,842	664	350	7,531	1,634	7,444	2,275	4,014	110	110	1,559	1,882	7,229	66
256,535	144,000	295,000	1,147,650	279,800	968,950	445,000	877,100	75,046	6,500	552,850	215,500	2,061,872	67
73	95	6	151	111	216	48	429	67	3	98	59	377	68
33	4	2	148	77	.....	44	226	69	5	102	42	195	69
57	3	4	109	73	.....	47	118	.....	3	103	37	169	70
22.4	14.1	22.2	18.6	25.1	29.1	13.6	25.1	28.0	1.6	21.2	19.6	24.0	71
12,626	47,586	2,599	76,357	94,721	47,388	18,143	38,887	1,611	740	72,342	12,261	181,525	72
5,228	9,992	303	23,355	12,064	33,904	8,532	20,419	1,429	160	13,175	5,250	52,113	73
590,500	1,437,645	37,100	2,131,229	1,462,695	3,706,153	467,630	3,413,550	1,009,100	11,000	2,109,115	665,400	4,809,787	74
37	61	.....	96	72	147	25	280	3	2	44	35	236	75
1	2	.....	2	1	9	.....	20	.....	.....	4	.....	6	76
34	27	6	50	35	56	23	121	58	1	45	24	135	77
1	5	.....	3	3	4	.....	8	6	.....	5	.....	.....	78
59	86	4	149	108	168	46	391	36	3	92	49	358	79
14	9	2	2	3	43	2	28	31	.....	6	10	18	80
.....	.....	.....	.....	.....	5	.....	10	.....	.....	.....	.....	1	81

[2] Alamosa County organized from parts of Conejos and Costilla Counties in 1913.
[3] Crowley County organized from part of Otero County in 1911.

COUNTY TABLE I.—FARMS AND FARM PROPERTY, 1920,

		Elbert.	Fremont.	Garfield.	Gilpin.	Grand.	Gunnison.	Hinsdale.	Huerfano.	Jackson.[1]
	ALL FARMS.									
1	**Number of farms**...1920	1,308	1,014	930	41	265	376	40	954	182
2	1910	1,150	896	965	43	249	277	24	402	178
3	1900	579	606	507	49	179	239	35	486	.....
	All farmers classified by sex, 1920:									
4	Male....number	1,257	973	900	39	255	360	40	913	173
5	Female....number	51	41	30	2	10	16	.....	41	9
	Color and nativity of all farmers, 1920:									
6	Native white....number	1,082	762	752	31	222	298	38	803	154
7	Foreign-born white....number	225	249	178	10	43	77	2	142	28
8	Negro and other nonwhite....number	1	3	.....	.....	.....	1	.....	9	.....
	All farms classified by size, 1920:									
9	Under 3 acres....number	.....	32	5	.....	.....	.....	.....	2	.....
10	3 to 9 acres....number	5	298	20	1	.....	1	.....	10	1
11	10 to 19 acres....number	7	139	45	.....	.....	2	.....	11	.....
12	20 to 49 acres....number	12	135	124	4	.....	11	.....	45	.....
13	50 to 99 acres....number	17	59	121	3	4	10	2	64	.....
14	100 to 174 acres....number	189	90	268	7	81	121	23	270	29
15	175 to 259 acres....number	96	39	107	3	19	47	.....	72	9
16	260 to 499 acres....number	532	121	163	17	95	115	11	283	32
17	500 to 999 acres....number	258	67	55	3	47	61	3	127	43
18	1,000 acres and over....number	192	34	22	3	19	8	1	70	68
	LAND AND FARM AREA.									
19	Approximate land area, 1920....acres	1,188,480	996,480	1,988,480	84,480	1,194,240	2,034,560	621,440	960,000	1,044,480
20	**Land in farms**...1920....acres	1,011,533	229,397	211,875	14,871	119,436	121,579	10,633	386,354	234,214
21	1910....acres	682,281	146,866	156,720	13,323	113,287	83,282	5,436	161,834	200,278
22	1900....acres	502,365	109,488	81,357	12,035	66,538	52,795	5,288	138,421	.....
23	Improved land in farms...1920....acres	206,021	31,484	74,214	2,801	32,766	49,351	3,742	59,130	93,468
24	1910....acres	118,474	24,868	61,818	3,370	30,097	38,074	2,349	28,631	74,737
25	1900....acres	40,460	20,512	29,002	2,110	18,504	28,163	1,767	25,466	.....
26	Woodland in farms, 1920....acres	32,067	11,375	13,492	6,562	8,428	2,648	1,074	23,687	4,031
27	Other unimproved land in farms, 1920....acres	773,445	186,538	124,169	5,508	78,242	69,580	5,817	303,537	136,715
28	Per cent of land area in farms, 1920	85.1	23.0	10.7	17.6	10.0	6.0	1.7	40.2	22.4
29	Per cent of farm land improved, 1920	20.4	13.7	35.0	18.8	27.4	40.6	35.2	15.3	39.9
30	Average acreage per farm, 1920	773.3	226.2	227.8	362.7	450.7	323.3	265.8	405.0	1,286.9
31	Average improved acreage per farm, 1920	157.5	31.0	79.8	68.3	123.6	131.3	93.6	62.0	513.6
	VALUE OF FARM PROPERTY.									
32	**All farm property**...1920....dollars	32,518,685	8,059,137	15,905,679	271,209	4,735,409	6,882,147	589,359	9,624,586	8,602,671
33	1910....dollars	9,624,465	7,130,241	11,017,329	195,481	2,625,740	3,352,823	126,608	3,640,602	4,416,646
34	1900....dollars	3,296,835	4,331,109	2,981,625	109,959	960,585	1,429,287	152,960	1,529,949	.....
35	Land in farms...1920....dollars	25,743,837	4,665,654	9,554,095	148,535	2,934,090	3,472,082	311,550	6,188,935	5,266,332
36	1910....dollars	6,949,145	5,050,490	8,109,981	107,460	1,681,630	1,890,840	58,935	2,288,855	2,768,425
37	1900....dollars	1,678,010	3,039,270	1,503,770	50,770	502,100	577,000	41,580	695,470	.....
38	Farm buildings...1920....dollars	1,846,977	1,475,020	1,717,205	45,450	350,150	763,100	42,250	882,428	414,660
39	1910....dollars	804,907	1,081,930	1,005,089	48,470	223,710	398,690	11,165	313,355	201,880
40	1900....dollars	366,500	520,900	270,810	30,680	63,930	154,475	11,490	132,150	.....
41	Implements and machinery...1920....dollars	1,050,184	416,303	798,828	18,751	175,390	329,398	19,900	427,318	193,195
42	1910....dollars	311,856	150,926	340,302	11,835	90,788	149,179	5,765	93,716	77,040
43	1900....dollars	107,450	97,420	120,080	5,510	33,940	61,340	3,570	45,300	.....
44	Live stock on farms...1920....dollars	3,877,687	1,502,160	3,835,551	58,473	1,275,779	2,317,567	215,659	2,125,905	2,788,484
45	1910....dollars	1,558,557	846,895	1,561,957	27,716	629,612	914,114	50,743	944,676	1,369,301
46	1900....dollars	1,144,875	673,519	1,086,965	22,999	360,615	636,472	96,320	657,029	.....
	Average values, 1920:									
47	All property per farm....dollars	24,861	7,948	17,103	6,615	17,869	18,304	14,734	10,089	47,597
48	Land and buildings per farm....dollars	21,094	6,056	12,120	4,731	12,393	11,264	8,845	7,412	31,214
49	Land alone per acre....dollars	25.45	20.34	45.09	9.99	24.57	28.56	29.30	16.02	22.49
	FARMS OPERATED BY OWNERS.									
50	**Number of farms**...1920	1,031	833	729	31	210	337	39	849	163
51	1910	1,073	756	781	34	223	247	23	399	156
52	1900	508	474	409	38	168	196	30	420	.....
53	Per cent of all farms, 1920	78.8	82.1	78.4	75.6	79.2	89.6	97.5	89.0	89.6
54	Land in farms, 1920....acres	777,322	162,652	163,860	12,818	89,134	111,166	9,813	334,211	175,570
55	Improved land in farms, 1920....acres	163,261	24,123	54,575	2,415	22,494	44,716	3,642	48,372	69,742
56	Value of land and buildings, 1920....dollars	22,984,064	4,737,924	7,969,550	167,885	2,506,940	3,818,682	303,800	5,534,195	4,511,992
	Degree of ownership, 1920:									
57	Farmers owning entire farm....number	760	638	645	26	197	310	38	754	133
58	Farmers hiring additional land....number	271	195	84	5	13	27	1	95	30
	Color and nativity of owners, 1920:									
59	Native white owners....number	823	600	581	24	171	266	37	710	136
60	Foreign-born white owners....number	207	232	148	7	39	70	2	130	27
61	Negro and other nonwhite owners....number	1	1	.....	.....	.....	1	.....	9	.....
	FARMS OPERATED BY MANAGERS.									
62	**Number of farms**...1920	14	14	24	.....	13	5	.....	9	7
63	1910	7	24	22	5	12	4	1	8	10
64	1900	16	10	14	1	5	7	3	5	.....
65	Land in farms, 1920....acres	59,140	36,465	11,720	.....	12,700	1,976	.....	15,116	47,584
66	Improved land in farms, 1920....acres	5,805	1,117	5,274	.....	4,728	442	.....	3,777	18,520
67	Value of land and buildings, 1920....dollars	872,100	412,500	911,150	.....	366,400	44,500	.....	551,720	879,900
	FARMS OPERATED BY TENANTS.									
68	**Number of farms**...1920	263	167	177	10	42	34	1	96	12
69	1910	70	116	162	4	14	26	.....	55	12
70	1900	55	122	84	10	6	36	2	61	.....
71	Per cent of all farms, 1920	20.1	16.5	19.0	24.4	15.8	9.0	2.5	10.1	6.6
72	Land in farms, 1920....acres	175,071	30,280	36,295	2,053	17,602	8,437	820	37,027	11,060
73	Improved land in farms, 1920....acres	36,955	6,244	14,365	386	5,544	4,193	100	6,981	5,206
74	Value of land and buildings, 1920....dollars	3,734,650	990,250	2,390,600	26,100	410,900	372,000	50,000	985,448	289,100
	Form of tenancy, 1920:									
75	Share tenants....number	165	65	82	5	22	15	1	57	8
76	Share-cash tenants....number	4	22	10	.....	1	1	.....	2	.....
77	Cash tenants....number	74	80	77	4	15	18	.....	36	1
78	Unspecified....number	20	.....	8	1	4	.....	.....	1	3
	Color and nativity of tenants, 1920:									
79	Native white tenants....number	245	151	151	7	39	29	1	84	12
80	Foreign-born white tenants....number	18	14	26	3	3	5	.....	12	.....
81	Negro and other nonwhite tenants....number	.....	2	.....	.....	.....	.....	.....	.....	.....

[1] Jackson County organized from part of Larimer County in 1909.

WITH SELECTED ITEMS FOR 1910 AND 1900—Continued.

Jefferson.[2]	Kiowa.	Kit Carson.	La Plata.	Lake.	Larimer.[1]	Las Animas.	Lincoln.	Logan.	Mesa.	Mineral.	Moffat.[3]	Montezuma.	
1,446	668	1,461	1,069	30	1,921	2,286	1,385	1,874	2,207	34	1,023	904	1
1,417	646	1,767	735	57	1,830	954	1,334	1,359	2,348	33	.....	1,004	2
1,050	138	305	297	71	1,412	1,037	138	413	747	48	.....	261	3
1 378	648	1,415	1,016	26	1,864	2,178	1,343	1,841	2,151	32	976	873	4
68	20	46	53	4	57	108	42	33	56	2	47	31	5
1,051	632	1,284	837	17	1,409	2,031	1,216	1,515	1,964	31	968	811	6
388	36	177	158	13	509	248	167	346	233	3	55	86	7
7	.....	.....	74	.....	3	7	2	13	10	.....	.....	7	8
24	.....	1	4	.....	21	4	1	2	26	.....	1	14	9
312	.....	6	8	.....	131	48	5	11	199	2	1	6	10
292	1	6	12	.....	118	44	1	7	354	.....	2	6	11
219	.....	14	64	1	222	122	1	18	630	1	5	58	12
127	4	6	170	.....	319	110	10	102	391	2	17	152	13
166	77	210	396	11	497	365	97	366	308	12	131	347	14
60	16	58	107	2	137	96	44	182	115	2	48	79	15
128	350	738	216	8	247	950	683	739	122	6	583	197	16
70	143	326	66	6	108	372	356	352	39	5	180	33	17
48	77	96	26	2	121	175	187	95	23	4	55	12	18
517,120	1,150,720	1,381,760	1,184,640	237,440	1,682,560	3,077,760	1,644,800	1,166,080	2,024,320	554,240	2,981,120	1,312,640	19
249,922	430,985	729,849	305,003	12,862	730,533	1,302,849	1,207,979	857,359	232,225	17,129	461,777	192,703	20
224,686	219,660	566,587	151,709	20,948	505,524	445,298	428,115	409,487	174,584	18,646	.....	159,204	21
225,230	71,957	88,344	60,069	19,724	543,463	419,503	163,144	182,513	63,018	11,784	.....	46,072	22
69,625	61,782	231,871	76,019	5,151	192,976	133,084	234,399	416,120	99,582	5,458	75,225	57,904	23
69,269	21,667	140,399	41,390	7,998	177,525	48,085	105,053	115,019	73,508	7,036	.....	31,112	24
61,224	4,138	19,581	14,491	7,636	180,353	38,441	8,195	57,639	34,205	2,929	.....	15,204	25
71,108	8,434	26,516	131,326	1,738	96,689	156,327	3,003	4,497	15,735	1,972	12,268	34,351	26
109,189	360,769	471,462	97,658	5,973	440,868	1,013,438	970,577	436,742	116,908	9,699	374,284	100,448	27
48.3	37.5	52.8	25.7	5.4	43.4	42.3	73.4	73.5	11.5	3.1	15.5	14.7	28
27.9	14.3	31.8	24.9	40.0	26.4	10.2	19.4	48.5	42.9	31.9	16.3	30.0	29
172.8	645.2	499.6	285.3	428.7	380.3	569.0	872.2	457.5	105.2	503.8	451.4	213.2	30
48.2	92.5	158.7	71.1	171.7	100.5	58.2	169.2	222.0	45.1	160.5	73.5	64.1	31
22,492,713	10,364,283	24,549,167	10,331,326	312,808	48,521,882	19,419,429	29,070,877	47,791,515	21,868,226	559,450	11,375,370	8,492,906	32
17,616,573	3,031,538	7,951,330	5,812,793	466,646	25,030,176	6,495,792	6,735,622	10,866,393	30,209,338	537,691	.....	6,996,047	33
8,013,098	949,775	966,911	1,373,387	703,636	9,920,153	3,834,234	1,190,553	3,444,842	3,994,122	123,858	.....	963,287	34
15,289,533	7,513,185	18,741,950	5,958,177	185,430	34,692,185	12,632,725	21,409,463	38,017,457	12,723,329	271,800	7,430,721	4,512,810	35
13,646,204	1,883,318	5,424,910	3,892,840	324,490	19,071,431	4,149,352	4,348,801	7,887,217	25,290,949	361,625	.....	5,206,240	36
6,003,617	114,070	154,860	628,020	420,320	5,837,718	1,565,820	269,885	1,421,440	2,143,985	49,524	.....	435,640	37
3,996,720	647,185	1,809,038	1,352,090	36,370	4,728,140	1,431,972	2,668,705	3,444,550	3,311,248	87,500	963,710	1,030,420	38
2,420,805	252,297	715,786	681,980	57,880	3,441,810	500,132	500,526	815,046	2,471,151	82,975	.....	515,010	39
1,045,643	62,810	97,710	211,695	76,670	1,189,015	302,200	83,025	218,820	408,360	19,575	.....	135,340	40
1,046,930	326,083	961,266	548,944	22,090	2,013,478	714,441	1,029,670	2,384,869	1,209,883	27,695	688,784	480,902	41
407,123	67,151	262,895	201,622	16,362	675,619	161,068	170,724	340,879	567,395	13,660	.....	164,084	42
194,110	14,080	37,760	81,405	19,950	323,720	115,490	17,860	66,820	120,060	5,330	.....	38,390	43
2,159,530	1,877,830	3,036,913	2,472,115	68,918	7,088,079	4,640,291	3,963,039	3,944,639	4,628,766	172,455	2,292,155	2,468,774	44
1,142,441	828,772	1,547,739	1,036,351	67,914	2,741,316	1,685,240	1,715,571	1,823,251	1,879,843	79,431	.....	1,110,713	45
769,728	758,815	676,581	452,267	186,696	2,569,700	1,850,724	819,783	1,737,762	1,320,817	49,429	.....	353,917	46
15,555	15,515	16,803	9,664	10,427	25,259	8,495	20,990	25,502	9,909	16,454	11,120	9,395	47
13,338	12,216	14,066	6,838	7,393	20,521	6,153	17,885	22,125	7,265	10,568	8,206	6,132	48
61.18	17.43	25.68	19.53	14.42	47.49	9.70	17.72	44.34	54.70	15.87	16.09	23.42	49
1,078	557	1,118	826	24	1,299	1,897	1,180	1,226	1,695	26	924	743	50
1,011	614	1,723	608	47	1,188	741	1,327	1,169	2,009	32	.....	891	51
711	127	289	238	58	1,037	686	121	350	569	45	.....	215	52
74.6	83.4	76.5	77.3	80.0	67.6	83.0	85.2	65.4	76.8	76.5	90.3	82.2	53
189,165	355,745	561,354	203,735	10,013	566,393	1,044,965	1,037,085	549,674	186,099	12,767	382,532	166,963	54
45,931	51,601	174,128	55,128	3,791	113,727	102,578	195,807	260,410	74,241	4,458	59,954	44,947	55
12,948,763	6,738,550	15,015,393	5,060,192	162,500	23,552,313	10,104,012	19,781,828	24,214,577	12,058,292	278,500	6,761,581	4,540,505	56
900	449	803	699	24	1,147	1,568	828	824	1,340	21	851	645	57
178	108	315	127	.....	152	329	352	402	355	5	73	98	58
752	527	961	622	13	1,006	1,702	1,028	1,002	1,490	24	872	656	59
324	30	157	131	11	293	191	151	221	201	2	52	80	60
2	.....	.....	73	.....	.....	4	1	3	4	.....	.....	7	61
27	5	9	14	.....	38	31	7	35	43	2	26	6	62
32	3	.....	2	1	43	11	1	8	81	.....	.....	12	63
35	9	8	11	4	48	36	11	15	55	1	.....	2	64
12,935	9,360	22,752	16,128	.....	17,188	69,294	48,090	69,559	10,436	3,000	50,140	1,696	65
4,444	462	8,468	3,150	.....	5,674	3,460	1,455	16,129	4,220	600	6,980	916	66
1,116,750	180,930	1,069,200	317,300	.....	1,500,800	772,159	698,300	2,285,088	814,900	44,000	968,600	67,800	67
341	106	334	220	6	584	358	198	613	469	6	73	155	68
374	29	44	125	9	599	202	6	182	258	1	.....	101	69
304	2	8	48	9	327	315	6	48	123	2	.....	44	70
23.6	15.9	22.9	21.4	20.0	30.4	15.7	14.3	32.7	21.3	17.6	7.1	17.1	71
47,822	65,880	145,743	85,140	2,849	146,952	188,590	122,804	288,126	35,690	1,362	29,105	24,044	72
19,250	9,719	49,275	17,741	1,360	73,575	27,046	37,137	139,581	21,121	400	8,291	12,041	73
5,220,740	1,240,890	4,466,395	1,932,775	59,300	14,367,212	3,188,526	3,598,040	14,962,342	3,161,385	36,800	664,250	934,925	74
126	60	267	130	.....	483	213	131	414	318	2	47	104	75
12	6	7	6	.....	3	6	7	15	15	.....	.....	2	76
199	33	40	93	6	97	139	44	56	117	4	23	35	77
4	7	20	.....	.....	1	.....	16	128	19	.....	3	14	78
274	101	314	203	4	371	304	181	480	431	6	70	149	79
62	5	20	25	2	210	52	16	124	32	.....	3	6	80
5	.....	.....	1	.....	3	2	1	9	6	.....	.....	.....	81

[2] Part of Jefferson County annexed to Park County in 1908.

[3] Moffat County organized from part of Routt County in 1911.

COUNTY TABLE I.—FARMS AND FARM PROPERTY, 1920,

		Montrose.	Morgan.	Otero.[1]	Ouray.[2]	Park.[3]	Phillips.	Pitkin.	Prowers.	Pueblo.
	ALL FARMS.									
1	**Number of farms**..1920	1,368	1,720	1,486	180	286	680	179	1,469	1,826
2	1910	1,138	1,075	1,498	189	194	508	191	991	1,103
3	1900	524	378	814	128	220	244	170	478	663
	All farmers classified by sex, 1920:									
4	Male....number..	1,356	1,682	1,445	178	271	672	166	1,424	1,754
5	Female....number..	12	38	41	2	15	8	13	45	72
	Color and nativity of all farmers, 1920:									
6	Native white....number..	1,235	1,278	1,238	127	250	592	108	1,349	1,372
7	Foreign-born white....number..	121	416	168	53	36	88	70	119	449
8	Negro and other nonwhite....number..	12	26	80	.....	.....	.....	1	1	5
	All farms classified by size, 1920:									
9	Under 3 acres....number..	14	1	9	.....	1	1	.....	5	18
10	3 to 9 acres....number..	45	29	106	5	1	6	2	26	87
11	10 to 19 acres....number..	66	19	94	1	1	1	1	12	130
12	20 to 49 acres....number..	277	59	243	7	3	7	7	52	279
13	50 to 99 acres....number..	351	237	326	24	4	10	22	124	182
14	100 to 174 acres....number..	363	440	268	53	72	101	56	323	260
15	175 to 259 acres....number..	95	136	78	28	12	62	25	125	112
16	260 to 499 acres....number..	99	565	227	28	76	310	44	515	457
17	500 to 999 acres....number..	33	180	105	18	60	140	19	188	205
18	1,000 acres and over....number..	25	54	30	16	56	42	3	99	96
	LAND AND FARM AREA.									
19	Approximate land area, 1920....acres..	1,448,960	823,040	805,760	332,160	1,434,880	440,320	652,160	1,043,200	1,557,120
20	**Land in farms**..1920....acres..	218,255	555,890	334,293	73,010	239,862	300,320	49,389	669,262	993,226
21	1910....acres..	151,375	233,269	254,185	48,833	181,199	216,346	45,286	250,317	630,114
22	1900....acres..	83,349	125,074	244,594	25,673	212,801	69,626	35,363	217,332	478,821
23	Improved land in farms, 1920....acres..	88,096	237,374	94,201	17,098	113,452	178,481	16,345	188,230	146,972
24	1910....acres..	65,136	98,721	143,114	14,612	46,205	77,901	15,158	102,240	63,426
25	1900....acres..	36,884	43,282	68,036	11,184	40,258	20,028	12,583	58,172	40,821
26	Woodland in farms, 1920....acres..	14,414	9,528	3,856	6,735	35,480	2,029	2,694	9,657	116,271
27	Other unimproved land in farms, 1920....acres..	115,745	308,988	236,236	49,177	90,921	119,810	30,350	471,375	729,983
28	Per cent of land area in farms, 1920	15.1	67.5	41.5	22.0	16.7	68.2	7.6	64.2	63.8
29	Per cent of farm land improved, 1920	40.4	42.7	28.2	23.4	47.3	59.4	33.1	28.1	14.8
30	Average acreage per farm, 1920	159.5	323.2	225.0	405.6	838.7	441.6	275.9	455.6	543.9
31	Average improved acreage per farm, 1920	64.4	138.0	63.4	95.0	396.7	262.5	91.3	128.1	80.5
	VALUE OF FARM PROPERTY.									
32	**All farm property**..1920....dollars..	18,581,078	33,402,570	24,503,469	2,736,634	5,432,902	23,510,520	2,706,833	26,411,910	33,421,435
33	1910....dollars..	13,858,209	11,548,557	19,738,280	1,786,767	2,925,215	6,394,186	1,903,709	13,938,513	9,940,218
34	1900....dollars..	2,897,504	2,827,742	6,488,096	745,716	2,253,556	872,487	966,961	4,806,242	5,356,722
35	Land in farms..1920....dollars..	11,481,042	24,830,313	17,514,690	1,669,440	2,956,934	19,540,682	1,494,855	19,162,307	24,974,392
36	1910....dollars..	10,512,990	9,032,675	15,267,795	1,093,580	1,753,299	4,705,835	1,350,010	10,951,050	7,439,355
37	1900....dollars..	1,535,330	1,370,000	3,562,360	370,445	1,260,203	218,490	586,000	2,569,998	3,511,040
38	Farm buildings..1920....dollars..	2,209,753	2,818,127	2,553,066	255,595	548,352	1,613,745	505,355	2,159,315	2,690,083
39	1910....dollars..	1,139,245	962,120	1,425,598	240,875	389,810	610,235	169,475	876,204	752,495
40	1900....dollars..	253,850	232,140	433,270	86,270	265,030	110,100	93,250	349,260	408,680
41	Implements and machinery..1920....dollars..	1,032,848	1,614,576	1,194,335	126,208	229,513	1,139,690	142,165	1,012,076	1,201,273
42	1910....dollars..	349,700	260,924	398,781	69,090	92,936	203,272	89,705	448,367	223,820
43	1900....dollars..	96,220	68,740	157,450	32,200	66,670	39,840	45,420	106,974	115,480
44	Live stock on farms..1920....dollars..	3,857,435	4,130,554	3,241,378	685,391	1,698,103	1,216,403	564,458	4,078,212	4,555,687
45	1910....dollars..	1,856,274	1,292,838	2,646,106	383,222	689,170	874,844	294,519	1,662,892	1,524,548
46	1900....dollars..	1,012,104	1,156,862	2,335,016	256,801	661,653	504,057	242,291	1,780,010	1,321,522
	Average values, 1920:									
47	All property per farm....dollars..	13,583	19,420	16,490	15,204	18,996	34,574	15,122	17,980	18,303
48	Land and buildings per farm....dollars..	10,008	16,075	13,505	10,695	12,256	31,109	11,174	14,514	15,150
49	Land alone per acre....dollars..	52.60	44.67	52.39	22.87	12.33	65.07	30.27	28.63	25.14
	FARMS OPERATED BY OWNERS.									
50	**Number of farms**..1920	970	1,237	1,000	143	232	428	148	1,015	1,441
51	1910	857	813	943	151	153	414	169	708	823
52	1900	416	276	509	98	172	213	138	347	426
53	Per cent of all farms, 1920	70.9	71.9	67.3	79.4	81.1	62.9	82.7	69.1	78.9
54	Land in farms, 1920....acres..	162,383	442,704	256,190	50,379	167,417	203,854	42,732	476,092	589,221
55	Improved land in farms, 1920....acres..	59,085	172,231	50,447	12,234	79,373	113,270	13,232	109,918	102,485
56	Value of land and buildings, 1920....dollars..	9,069,845	18,477,240	10,813,677	1,440,470	2,322,988	14,107,292	1,611,180	10,916,545	18,882,160
	Degree of ownership, 1920:									
57	Farmers owning entire farm....number..	817	973	867	127	174	204	134	712	1,204
58	Farmers hiring additional land....number..	153	264	133	16	58	224	14	303	237
	Color and nativity of owners, 1920:									
59	Native white owners....number..	880	979	838	94	200	359	86	946	1,043
60	Foreign-born white owners....number..	89	240	143	49	32	69	61	69	394
61	Negro and other nonwhite owners....number..	1	18	19	.....	.....	.....	1	.....	4
	FARMS OPERATED BY MANAGERS.									
62	**Number of farms**..1920	17	16	25	3	13	2	1	26	27
63	1910	29	32	21	2	12	2	5	18	24
64	1900	16	20	35	4	9	3	5	28	20
65	Land in farms, 1920....acres..	4,745	11,784	11,508	883	20,815	2,120	160	75,600	248,182
66	Improved land in farms, 1920....acres..	2,298	3,609	5,753	292	3,793	945	5	13,275	12,520
67	Value of land and buildings, 1920....dollars..	432,900	477,600	466,027	31,000	416,500	109,200	300	1,909,830	2,378,000
	FARMS OPERATED BY TENANTS.									
68	**Number of farms**..1920	381	467	461	34	41	250	30	428	358
69	1910	252	230	534	36	29	92	17	265	256
70	1900	92	82	270	26	39	28	27	103	217
71	Per cent of all farms, 1920	27.9	27.2	31.0	18.9	14.3	36.8	16.8	29.1	19.6
72	Land in farms, 1920....acres..	51,127	101,402	66,595	21,748	51,630	94,346	6,497	117,570	155,823
73	Improved land in farms, 1920....acres..	26,713	61,534	38,001	4,572	30,286	64,266	3,108	65,037	31,967
74	Value of land and buildings, 1920....dollars..	4,188,050	8,693,600	8,788,052	453,565	765,798	6,937,935	388,730	8,495,247	6,404,315
	Form of tenancy, 1920:									
75	Share tenants....number..	265	423	265	20	13	221	21	346	182
76	Share-cash tenants....number..	6	1	24	2	2	8	.....	9	10
77	Cash tenants....number..	90	43	170	10	26	18	8	73	160
78	Unspecified....number..	20	.....	2	2	.....	3	1	.....	6
	Color and nativity of tenants, 1920:									
79	Native white tenants....number..	338	284	377	30	38	231	22	378	304
80	Foreign-born white tenants....number..	32	175	25	4	3	19	8	49	53
81	Negro and other nonwhite tenants....number..	11	8	59	.....	.....	.....	.....	1	1

[1] Part of Otero County taken to form Crowley County in 1911. [2] Part of San Miguel County annexed to Ouray County in 1917.
[3] Part of Jefferson County annexed to Park County in 1908.

WITH SELECTED ITEMS FOR 1910 AND 1900—Continued.

Rio Blanco.	Rio Grande.	Routt.[4]	Saguache.	San Juan.	San Miguel.[2]	Sedgwick.	Summit.	Teller.	Washington.[5]	Weld.	Yuma.[5]	Indian reservations.	
537	603	926	432	.....	334	487	72	250	2,057	5,765	2,179	.....	1
341	519	1,113	363	.....	140	448	96	208	1,346	3,981	1,829	.....	2
264	361	703	406	6	229	156	77	143	201	2,002	291	14	3
526	590	907	429	.....	323	479	70	225	1,997	5,662	2,152	.....	4
11	13	19	3	.....	11	8	2	25	60	103	27	.....	5
501	560	821	406	.....	306	380	51	212	1,829	4,143	2,031	.....	6
34	43	103	26	.....	28	94	21	38	218	1,490	148	.....	7
2	.....	2	.....	.....	.....	13	.....	.....	10	132	.....	.....	8
14	1	.....	.....	.....	2	.....	.....	1	.....	13	.....	.....	9
.....	5	4	4	.....	.....	.....	.....	2	1	98	2	.....	10
.....	15	3	6	.....	1	1	.....	3	1	81	2	.....	11
3	27	8	14	.....	7	2	1	8	12	273	15	.....	12
11	41	29	17	.....	12	35	2	17	28	1,076	18	.....	13
139	211	272	116	.....	102	115	26	67	220	1,799	106	.....	14
35	66	80	40	.....	27	34	5	26	76	476	144	.....	15
212	169	374	100	.....	124	169	23	76	1,019	1,340	1,016	.....	16
89	52	110	65	.....	46	95	11	34	520	434	607	.....	17
34	16	46	70	.....	13	36	4	16	180	175	209	.....	18
2,062,720	574,720	1,477,760	2,005,120	289,920	824,320	339,840	415,360	350,080	1,613,440	2,574,080	1,514,880	.....	19
223,649	199,231	360,787	436,024	.....	128,492	234,537	26,155	122,631	1,088,706	1,756,973	1,203,781	.....	20
104,386	149,704	330,233	282,741	.....	35,600	159,289	24,844	80,313	551,198	914,220	658,318	.....	21
68,124	173,448	190,503	329,337	55	45,566	51,014	13,676	31,538	107,440	556,044	93,531	2,240	22
54,900	115,044	94,896	139,856	.....	21,344	139,243	8,150	16,632	531,234	878,520	591,605	.....	23
36,750	115,890	92,328	217,102	.....	19,130	58,205	6,503	10,943	117,986	410,346	318,152	.....	24
21,846	78,141	53,977	119,587	18	10,088	9,209	4,031	4,685	17,961	251,307	30,145	237	25
4,428	11,480	5,524	31,021	.....	23,823	9,254	6,450	45,393	7,656	12,704	10,211	.....	26
164,321	72,707	260,367	265,147	.....	83,325	86,040	11,555	60,606	549,816	865,749	601,965	.....	27
10.8	34.7	24.4	21.7	.....	15.6	69.0	6.3	35.0	67.5	68.3	79.5	.....	28
24.5	57.7	26.3	32.1	.....	16.6	59.4	31.2	13.6	48.8	50.0	49.1	.....	29
416.5	330.4	389.6	1,009.3	.....	384.7	481.6	363.3	490.5	529.3	304.8	552.4	.....	30
102.2	190.8	102.5	323.7	.....	63.9	285.9	113.2	66.5	258.3	152.4	271.5	.....	31
9,656,011	21,148,401	15,546,094	15,549,511	.....	4,106,964	14,708,626	1,132,457	2,207,638	38,681,973	134,878,433	46,996,774	.....	32
4,350,437	10,771,802	13,454,136	9,299,491	.....	1,507,239	5,439,388	602,166	1,268,472	8,266,561	56,363,139	10,908,457	.....	33
2,428,359	2,481,060	4,634,756	3,578,576	18,726	1,115,206	727,375	300,028	481,468	1,151,005	14,645,920	1,330,133	7,819	34
4,986,498	15,224,912	9,559,075	10,094,927	.....	1,869,175	11,857,385	629,650	1,332,281	29,260,296	99,425,776	36,522,648	.....	35
2,227,690	8,624,448	7,620,620	7,273,045	.....	735,550	4,179,605	357,145	733,540	5,651,530	45,007,628	6,818,421	.....	36
883,980	1,736,790	1,676,530	2,139,023	1,025	442,300	302,640	153,750	218,290	272,540	9,484,426	327,050	4,060	37
768,850	2,115,131	1,203,990	859,218	.....	296,575	1,155,200	111,600	243,420	3,480,406	12,823,893	3,658,707	.....	38
320,665	742,600	794,905	427,415	.....	168,700	413,993	65,280	186,990	631,759	4,937,113	1,181,548	.....	39
148,250	212,165	292,340	238,610	1,500	106,715	56,835	31,410	79,735	82,090	1,610,214	132,650	1,110	40
427,346	1,052,876	786,106	465,275	.....	159,875	794,150	64,901	103,045	2,081,929	7,194,455	2,312,589	.....	41
163,945	228,797	400,332	174,035	.....	54,845	144,757	28,459	39,140	251,238	1,510,168	301,180	.....	42
59,150	89,480	118,600	98,590	155	53,660	12,340	6,730	15,433	27,950	601,920	32,388	1,480	43
3,473,317	2,755,482	3,996,923	4,130,691	.....	1,781,339	901,891	326,306	528,892	3,859,342	15,434,309	4,502,830	.....	44
1,638,137	1,175,957	4,638,279	1,424,996	.....	548,144	701,033	151,282	308,802	1,732,034	4,908,230	2,517,308	.....	45
1,336,979	442,625	2,547,286	1,102,353	16,046	512,531	355,560	108,138	168,010	768,425	2,949,360	838,045	1,169	46
17,981	35,072	16,788	35,994	.....	12,296	30,203	15,729	8,831	18,805	23,396	21,568	.....	47
10,718	28,756	11,623	25,357	.....	6,484	26,720	10,295	6,303	15,917	19,471	18,440	.....	48
22.30	76.42	26.50	23.15	.....	14.55	50.56	24.07	16.86	26.88	56.59	30.34	.....	49
475	401	768	302	.....	290	316	62	186	1,674	3,678	1,692	.....	50
293	324	967	258	.....	120	333	84	165	1,289	2,547	1,670	.....	51
214	268	580	314	4	188	126	64	120	170	1,087	218	14	52
88.5	66.5	82.9	69.9	.....	86.8	64.9	36.1	74.4	81.4	63.8	77.7	.....	53
198,443	138,687	290,649	217,227	.....	109,198	167,471	21,738	80,885	885,874	1,243,454	966,422	.....	54
47,315	75,634	70,556	91,008	.....	15,922	94,836	6,883	11,086	421,381	569,974	458,755	.....	55
5,005,540	11,412,448	7,965,585	5,735,565	.....	1,716,070	8,666,135	637,750	949,916	25,679,152	62,173,050	30,523,170	.....	56
430	346	693	222	.....	253	191	61	172	1,029	2,995	968	.....	57
45	55	75	80	.....	37	125	1	14	645	683	724	.....	58
441	366	669	279	.....	265	256	42	153	1,479	2,771	1,562	.....	59
32	35	98	23	.....	25	50	20	33	186	863	130	.....	60
2	.....	1	.....	.....	.....	1	.....	.....	9	44	.....	.....	61
23	10	26	15	.....	9	3	5	4	9	46	23	.....	62
11	16	14	8	.....	.....	.....	3	8	9	44	8	.....	63
28	11	26	13	2	10	3	6	.....	16	43	16	.....	64
10,904	14,175	22,008	167,906	.....	6,290	2,300	2,400	14,248	27,595	81,995	19,978	.....	65
3,331	6,397	5,422	25,640	.....	1,349	1,680	811	1,960	20,487	18,191	9,448	.....	66
329,068	862,900	631,980	3,425,630	.....	113,980	192,000	57,000	277,500	727,200	2,394,700	1,106,480	.....	67
39	192	132	115	.....	35	168	5	60	374	2,041	464	.....	68
37	179	132	97	.....	20	115	9	35	48	1,390	151	.....	69
22	82	97	79	.....	31	27	7	23	15	872	57	.....	70
7.3	31.8	14.3	26.6	.....	10.5	34.5	6.9	24.0	18.2	35.4	21.3	.....	71
14,302	46,369	48,130	50,891	.....	13,004	64,766	2,017	27,498	175,237	431,524	217,381	.....	72
4,254	33,013	18,918	23,208	.....	4,073	42,727	456	3,586	89,366	290,355	123,402	.....	73
420,740	5,064,695	2,165,500	1,792,950	.....	334,800	4,154,450	46,500	348,285	6,334,350	47,681,919	8,551,705	.....	74
24	150	82	83	.....	22	156	4	30	321	1,781	416	.....	75
.....	4	2	1	.....	.....	9	.....	1	8	17	9	.....	76
15	38	36	20	.....	12	3	1	28	28	242	37	.....	77
.....	.....	12	11	.....	1	.....	.....	1	17	1	2	.....	78
37	185	126	112	.....	33	122	4	55	342	1,329	446	.....	79
2	7	5	3	.....	2	34	1	5	31	625	18	.....	80
.....	.....	1	.....	.....	.....	12	.....	.....	1	87	.....	.....	81

[4] Part of Routt County taken to form Moffat County in 1911.
[5] Parts of Adams and Arapahoe Counties annexed to Washington County and to Yuma County in 1903.

COUNTY TABLE II.—LIVE STOCK ON FARMS AND RANGES,

		THE STATE.	Adams.	Alamosa.	Arapahoe.	Archuleta.	Baca.	Bent.	Boulder.
	DOMESTIC ANIMALS: 1920.								
1	Farms reporting domestic animals.....number..	56,938	1,665	288	952	401	1,820	1,007	1,338
2	Value of all domestic animals.....dollars..	157,619,235	2,644,998	1,372,410	2,510,099	1,489,353	3,450,546	2,903,663	2,662,051
	Horses:								
3	Total number.....	420,704	10,117	2,789	5,741	2,472	13,290	7,554	7,367
4	Colts under 1 year of age.....	41,429	901	326	551	212	1,344	895	571
5	Colts 1 year old and under 2 years.....	44,146	929	283	491	235	1,452	872	689
6	Mares 2 years old and over.....	180,681	4,275	1,227	2,411	1,035	5,790	3,411	3,295
7	Geldings 2 years old and over.....	150,660	3,936	916	2,259	960	4,579	2,315	2,753
8	Stallions 2 years old and over.....	3,788	76	37	29	30	125	61	59
9	Total value.....dollars..	31,816,018	841,185	244,821	401,923	191,993	865,004	699,877	704,970
	Mules:								
10	Total number.....	31,125	496	206	360	67	2,465	789	351
11	Mule colts under 1 year of age.....	4,201	45	3	30	2	231	93	30
12	Mule colts 1 year old and under 2 years.....	3,801	50	4	22	8	237	126	43
13	Mules 2 years old and over.....	23,123	401	199	308	57	1,997	570	278
14	Total value.....dollars..	3,384,824	60,872	25,900	38,306	7,078	263,437	89,867	46,303
	Asses and burros:								
15	Total number.....	3,099	25	46	17	67	131	80	28
16	Total value.....dollars..	166,019	3,871	205	1,006	1,095	10,830	6,223	405
	Cattle:								
17	Total number.....	1,756,616	23,450	16,343	23,862	15,905	43,832	28,008	28,859
18	Total value.....dollars..	94,929,748	1,367,015	747,505	1,562,263	890,369	2,073,647	1,476,419	1,735,303
	Beef cattle—								
19	Total number.....	1,434,423	11,417	14,896	14,645	15,384	36,157	21,898	19,065
20	Calves under 1 year of age.....	325,033	2,788	3,372	2,664	3,557	9,196	4,956	3,079
21	Heifers 1 year old and under 2 years.....	162,545	1,557	1,472	1,664	1,624	4,471	2,546	1,522
22	Cows and heifers 2 years old and over.....	529,186	3,734	6,121	3,970	5,174	16,026	9,196	9,163
23	Steers 1 year old and under 2 years.....	191,701	1,635	1,806	2,048	3,049	3,192	2,755	2,479
24	Steers 2 years old and over.....	200,026	1,531	1,888	4,059	1,785	2,672	2,098	2,402
25	Bulls 1 year old and over.....	25,932	172	237	240	195	600	347	420
26	Total value.....dollars..	75,480,127	603,194	664,052	913,122	851,719	1,671,871	1,101,568	1,133,006
	Dairy cattle—								
27	Total number.....	322,193	12,033	1,447	9,217	521	7,675	6,110	9,794
28	Calves under 1 year of age.....	81,447	2,682	343	1,998	149	1,921	1,243	2,253
29	Heifers 1 year old and under 2 years.....	41,513	1,805	137	1,607	84	955	774	1,441
30	Cows and heifers 2 years old and over.....	192,234	7,296	946	5,398	272	4,677	3,987	5,830
31	Bulls 1 year old and over.....	6,999	250	21	214	16	122	106	270
32	Total value.....dollars..	19,449,621	763,821	83,453	649,141	38,650	401,776	374,851	602,297
	Sheep:								
33	Total number.....	[1]1,813,255	10,229	[1]19,777	29,935	30,533	7,263	61,229	6,736
34	Lambs under 1 year of age.....	844,568	3,874	1,878	7,701	4,636	1,818	39,356	3,380
35	Ewes 1 year old and over.....	876,416	6,282	16,140	20,735	25,048	5,170	21,159	3,286
36	Rams 1 year old and over.....	25,084	57	399	771	783	118	259	65
37	Wethers 1 year old and over.....	13,165	16	60	728	66	157	455	5
38	Total value.....dollars..	19,355,618	100,504	252,462	371,350	343,690	89,452	548,679	50,822
	Goats:								
39	Total number.....	28,688	96	73	71	3,189	69	32	64
40	Total value.....dollars..	164,924	1,223	373	674	14,965	670	228	567
	Swine:								
41	Total number.....	449,866	15,222	5,530	7,404	3,095	8,792	4,378	7,541
42	Pigs under 6 months old.....	200,027	7,242	2,173	3,525	1,904	4,890	1,780	3,692
43	Sows and gilts for breeding, 6 months old and over.....	79,658	2,862	1,500	1,491	508	2,170	580	1,417
44	Boars for breeding, 6 months old and over.....	7,166	228	93	175	64	152	49	129
45	All other hogs, 6 months old and over.....	163,015	4,890	1,764	2,213	619	1,580	1,969	2,303
46	Total value.....dollars..	7,802,084	270,328	101,144	134,577	40,163	147,506	82,370	123,681
	POULTRY AND BEES: 1920.								
47	Chickens.....number..	2,874,721	86,425	14,931	61,807	12,408	83,285	49,244	92,449
48	Other poultry.....number..	119,626	3,637	947	2,662	546	2,906	2,289	3,450
49	Value of all poultry.....dollars..	2,924,006	92,241	13,755	71,185	12,656	84,586	55,161	101,678
50	Bees.....number of hives..	63,253	847	518	2,589	540	.....	916	3,535
51	Total value.....dollars..	433,339	5,607	2,402	19,956	2,629	.....	5,634	24,951
	LIVE-STOCK PRODUCTS: 1919.								
	Dairy products:								
52	Milk produced (as reported).....gallons..	72,013,067	2,494,364	338,283	2,346,534	295,840	1,497,574	1,393,531	2,411,378
53	Milk sold.....gallons..	16,086,983	1,741,845	36,445	1,530,875	13,160	13,211	578,952	1,028,414
54	Cream sold.....gallons..	1,381,758	23,875	3,602	41,864	1,084	35,422	17,917	49,929
55	Butter fat sold.....pounds..	5,804,055	100,423	24,476	51,133	27,221	115,732	47,263	88,829
56	Butter made on farms.....pounds..	5,775,602	133,658	49,263	56,175	41,100	160,778	86,662	193,720
57	Butter sold.....pounds..	1,739,147	45,645	24,856	12,228	12,960	18,147	25,403	113,851
58	Cheese made on farms.....pounds..	157,186	854	195	.....	.....	70	32	2,785
59	Value of dairy products[2].....dollars..	12,674,036	608,845	53,092	630,903	41,201	184,884	227,983	450,983
60	Receipts from sale of dairy products.....dollars..	10,555,075	562,669	40,374	608,086	27,099	123,522	199,228	408,451
61	Average production of milk per dairy cow.....gallons..	348	381	308	440	339	204	289	434
	Eggs and chickens:								
62	Eggs produced (as reported).....dozens..	13,314,801	396,571	57,612	292,570	65,742	346,884	243,013	439,544
63	Eggs sold.....dozens..	6,352,073	151,550	30,239	161,228	23,599	137,103	107,329	247,691
64	Chickens raised (as reported).....number..	3,155,255	99,565	11,127	63,607	9,460	103,719	59,165	114,372
65	Chickens sold.....number..	784,711	27,162	2,964	26,274	2,250	12,551	11,833	47,839
66	Value of chickens and eggs produced.....dollars..	7,815,995	248,203	34,827	208,746	38,935	191,224	130,612	291,939
67	Receipts from sale of chickens and eggs.....dollars..	3,121,648	85,993	16,095	107,350	13,039	54,072	46,537	149,272
	Honey and wax:								
68	Honey produced.....pounds..	2,493,950	15,556	10,021	125,235	34,165	.....	29,710	160,955
69	Wax produced.....pounds..	28,282	41	45	946	200	.....	280	1,289
70	Value of honey and wax.....dollars..	584,924	3,594	2,323	29,182	7,938	.....	6,945	37,536
	Wool:								
71	Sheep shorn.....number..	865,184	2,234	10,811	22,794	31,161	6,255	15,660	2,264
72	Wool produced (as reported).....pounds..	5,332,344	14,478	66,732	167,875	151,359	38,275	88,063	11,913
73	Value.....dollars..	2,674,479	8,719	30,991	84,311	73,928	19,509	41,376	5,945

[1] Includes animals not classified.

COUNTY TABLE III.—DOMESTIC ANIMALS

1	Inclosures reporting domestic animals.....	14,358	104	61	320	10	16	128	708
2	**Horses**, total number.....	23,805	171	104	346	42	23	361	912
3	**Mules**, total number.....	2,481	4	3	37	4	3	46	122
4	**Asses and burros**, total number.....	773	.....	6	1	.....	.....	6	53
5	**Cattle**, total number.....	44,259	108	414	409	19	29	141	2,654
6	Dairy cows.....	11,551	71	142	274	11	15	113	728
7	**Sheep**, total number.....	28,799	.....	176	2	.....	.....	2,231	15
8	**Goats**, total number.....	2,550	2	4	49	.....	.....	12	8
9	**Swine**, total number.....	15,155	147	39	253	5	23	122	361

1920; AND LIVE-STOCK PRODUCTS, 1919.

Chaffee.	Cheyenne.	Clear Creek.	Conejos.	Costilla.	Crowley.	Custer.	Delta.	Denver.	Dolores.	Douglas.	Eagle.	El Paso.	
303	646	27	788	440	714	329	1,589	181	168	457	293	1,504	1
937,165	2,413,583	53,620	2,905,585	1,183,119	1,373,308	930,305	3,022,318	227,840	395,868	1,910,317	1,450,881	3,674,406	2
1,973	5,770	138	4,736	2,079	4,256	2,120	7,667	347	951	3,574	2,667	8,325	3
177	704	14	482	161	354	143	640	13	115	221	253	646	4
199	666	11	389	174	419	159	696	6	71	300	208	709	5
874	2,491	58	2,161	916	1,922	900	3,319	96	361	1,683	1,346	3,926	6
690	1,848	55	1,673	809	1,531	893	2,963	231	386	1,349	830	2,991	7
33	61	.....	31	19	30	25	49	1	18	21	30	53	8
148,732	316,606	11,335	457,897	208,275	381,932	170,464	712,705	25,499	63,526	260,965	220,377	590,121	9
15	520	1	321	153	440	69	401	8	84	84	39	1,523	10
2	64	.....	19	.....	75	5	41	.....	2	6	9	196	11
1	81	.....	21	5	82	3	53	.....	8	3	.....	196	12
12	375	1	281	148	283	61	307	8	74	75	30	1,131	13
1,135	46,774	100	44,880	20,670	46,670	6,790	48,070	410	8,195	9,675	4,195	161,551	14
40	30	8	266	26	52	36	97	1	15	12	6	40	15
355	5,074	68	2,302	140	7,117	270	1,879	10	635	355	80	3,543	16
13,811	37,479	780	19,583	6,404	16,026	14,733	34,331	1,837	4,386	25,560	23,004	48,918	17
700,815	1,861,776	40,697	885,723	345,476	826,019	728,238	1,816,939	187,426	290,275	1,573,226	1,170,304	2,640,639	18
12,176	30,962	721	17,292	5,501	11,581	12,885	26,473	32	4,271	15,626	21,932	36,697	19
2,715	8,215	166	4,405	1,558	2,330	2,562	6,209	1	542	3,973	4,517	7,976	20
1,524	3,765	81	2,339	597	1,488	1,581	3,158	10	380	1,813	2,209	4,392	21
4,865	11,142	413	7,921	2,597	2,872	6,037	10,200	18	1,150	5,507	6,649	15,306	22
1,359	4,423	27	1,689	456	1,905	777	3,660	.....	468	2,590	5,070	4,151	23
1,398	3,099	20	506	119	2,869	1,667	2,673	2	1,664	1,495	3,112	4,319	24
315	318	14	372	174	117	261	573	1	67	248	375	553	25
587,743	1,537,006	36,065	758,318	286,552	582,896	635,840	1,324,806	1,946	282,622	907,932	1,082,897	1,850,177	26
1,635	6,517	59	2,291	903	4,445	1,848	7,858	1,805	115	9,934	1,132	12,221	27
339	1,593	5	655	207	1,254	517	2,261	296	30	2,667	276	3,074	28
198	766	7	254	106	685	234	986	262	19	1,454	87	1,702	29
1,052	4,046	46	1,334	574	2,428	1,065	4,434	1,207	64	5,581	740	7,182	30
46	112	1	48	16	78	32	177	40	2	232	29	263	31
113,072	324,770	4,632	127,405	58,924	243,123	92,398	492,133	185,480	7,653	665,294	87,407	790,462	32
734	8,922	12	124,697	41,338	485	157	22,975	192	1,703	682	1,459	5,515	33
99	1,868	2	24,884	15,129	30	27	3,773	125	162	32	533	2,559	34
619	6,701	9	95,568	25,313	440	107	18,494	65	1,526	640	898	2,860	35
16	166	1	4,189	545	15	7	580	2	13	6	22	93	36
.....	187	.....	56	351	.....	16	122	.....	2	4	6	3	37
9,769	104,197	235	1,296,471	371,956	4,973	1,293	286,961	974	25,387	9,053	16,015	64,041	38
5	8	.....	887	615	15	426	86	41	4	36	53	85	39
33	60	.....	4,848	2,917	175	2,929	607	551	100	235	285	1,434	40
4,872	4,363	54	14,198	13,033	6,185	1,518	10,644	628	421	3,083	2,635	11,715	41
2,062	2,500	21	6,391	4,623	3,043	767	5,339	273	173	1,668	1,034	5,951	42
926	949	5	2,825	1,968	999	230	1,675	100	27	543	408	1,870	43
109	81	1	179	125	87	42	186	9	6	63	43	152	44
1,775	833	27	4,803	6,317	2,056	479	3,444	246	215	809	1,150	3,742	45
76,326	79,096	1,185	213,464	233,685	106,422	20,321	155,157	12,970	7,750	56,808	39,625	213,077	46
13,227	35,761	826	30,809	15,335	31,957	14,464	62,205	10,128	4,355	25,931	11,976	94,298	47
1,059	1,257	5	1,902	875	1,602	840	3,445	1,637	68	1,050	520	3,698	48
14,956	35,150	936	28,116	16,183	35,538	12,606	60,084	12,784	3,074	28,938	12,092	99,217	49
120	.....	.....	1,667	126	1,736	193	5,434	22	48	571	166	702	50
669	.....	.....	7,707	534	14,600	1,138	47,185	144	505	2,936	982	3,568	51
359,044	1,027,285	19,340	384,429	125,552	663,586	320,248	1,856,027	822,880	23,959	2,205,906	382,713	3,467,646	52
87,590	57,758	3,940	4,330	2,460	191,639	3,727	55,777	792,857	.....	963,537	19,897	1,122,551	53
13,928	29,822	100	5,034	497	20,398	9,285	23,646	11,676	.....	22,405	16,399	75,251	54
13,736	164,826	.....	17,395	5,178	41,278	11,295	217,915	700	.....	260,721	11,480	307,538	55
31,307	47,709	2,260	57,218	20,962	58,775	44,468	219,679	4,957	4,735	40,972	35,852	98,840	56
14,609	3,956	1,050	25,956	8,206	18,303	19,921	64,406	1,042	1,027	14,164	8,438	20,623	57
30	100	.....	472	875	72	257	4,132	20	.....	23,455	106	60	58
74,281	192,213	2,795	44,267	13,978	131,580	45,936	263,239	317,960	2,368	465,710	57,850	720,606	59
65,778	169,847	2,190	28,374	7,717	111,634	32,489	188,443	315,958	516	439,823	44,898	679,162	60
345	216	326	259	274	292	236	419	775	200	376	332	355	61
60,864	144,948	3,701	129,595	58,991	126,948	54,534	376,234	61,129	12,453	129,008	69,885	356,292	62
24,935	84,298	687	58,421	19,246	50,678	21,445	193,596	38,956	1,011	52,383	19,900	195,341	63
12,788	34,718	564	20,814	8,206	35,549	14,996	90,173	13,249	4,594	29,956	11,453	83,832	64
3,892	6,039	239	4,479	1,950	9,675	3,258	28,642	7,004	92	6,425	2,531	29,242	65
40,627	79,608	2,557	71,961	27,638	81,757	33,115	210,754	37,364	8,086	101,993	39,213	228,655	66
15,444	34,964	629	28,451	8,361	20,016	10,952	94,509	22,491	449	35,749	10,634	109,295	67
2,607	.....	.....	47,152	2,391	43,924	6,146	315,544	388	852	14,641	4,895	12,753	68
100	.....	.....	1,720	.....	467	55	3,246	.....	.....	50	85	290	69
640	.....	.....	11,533	550	10,290	1,436	73,873	89	196	3,387	1,160	3,049	70
429	4,454	12	109,823	21,113	50	57	19,547	1	1,654	124	505	3,165	71
2,385	27,605	50	676,674	119,761	400	376	116,693	6	8,933	1,007	4,633	20,227	72
1,129	17,366	28	333,101	66,187	260	151	62,486	3	4,550	473	2,228	9,571	73

[1] Value of milk, cream, and butter fat sold, and of butter and cheese made on farms.

NOT ON FARMS OR RANGES: 1920.

232	35	95	199	130	140	87	480	1,854	29	33	76	514	1
274	36	143	331	275	210	163	914	3,716	54	51	208	928	2
11	7	17	12	5	22	6	63	102	.....	2	10	71	3
46	.....	31	7	4	2	8	18	28	.....	.....	2	11	4
178	60	256	588	254	245	161	1,742	7,561	54	69	256	776	5
119	42	88	289	90	146	66	501	767	32	48	46	399	6
10	2	.....	752	336	.....	.....	931	10,772	.....	.....	33	.....	7
6	1	2	1	1	.....	1	4	538	.....	.....	.....	139	8
119	15	6	399	168	169	42	958	2,329	.....	33	10	571	9

COUNTY TABLE II.—LIVE STOCK ON FARMS AND RANGES,

		Elbert.	Fremont.	Garfield.	Gilpin.	Grand.	Gunnison.	Hinsdale.	Huerfano.	Jackson.
	DOMESTIC ANIMALS: 1920.									
1	Farms reporting domestic animals.....number..	1,276	931	892	40	252	356	37	900	170
2	Value of all domestic animals.....dollars..	3,803,417	1,457,513	3,770,319	57,240	1,269,540	2,309,193	214,923	2,092,030	2,784,030
	Horses:									
3	Total number.....	8,606	3,338	7,505	149	2,813	4,182	309	5,119	4,593
4	Colts under 1 year of age.....	685	254	821	3	305	345	24	665	642
5	Colts 1 year old and under 2 years.....	700	278	816	13	279	391	51	491	615
6	Mares 2 years old and over.....	3,931	1,448	2,947	69	1,179	1,871	118	2,098	1,767
7	Geldings 2 years old and over.....	3,224	1,319	2,842	64	1,024	1,533	114	1,812	1,500
8	Stallions 2 years old and over.....	66	39	79	.....	26	42	2	53	69
9	Total value.....dollars..	596,079	205,312	606,414	11,036	182,442	285,394	22,805	376,897	226,561
	Mules:									
10	Total number.....	1,470	114	246	2	36	49	.....	212	73
11	Mule colts under 1 year of age.....	525	9	17	.....	4	4	.....	36	19
12	Mule colts 1 year old and under 2 years.....	120	24	23	.....	8	2	.....	53	15
13	Mules 2 years old and over.....	825	81	206	2	24	43	.....	123	39
14	Total value.....dollars..	123,340	10,435	25,670	100	3,230	3,495	.....	18,150	4,750
	Asses and burros:									
15	Total number.....	29	18	35	14	1	53	1	47	.....
16	Total value.....dollars..	2,185	160	1,278	80	400	1,137	10	603	.....
	Cattle:									
17	Total number.....	43,409	24,554	49,484	892	18,388	36,942	3,301	24,981	44,835
18	Total value.....dollars..	2,338,113	1,161,205	2,709,063	44,415	1,018,406	1,939,848	180,800	1,270,450	2,534,253
	Beef cattle—									
19	Total number.....	27,363	22,266	44,184	701	17,139	35,656	3,221	22,510	44,156
20	Calves under 1 year of age.....	5,847	5,108	10,157	128	5,032	10,322	819	5,828	12,390
21	Heifers 1 year old and under 2 years.....	2,397	2,799	4,960	97	2,235	4,806	370	2,564	5,430
22	Cows and heifers 2 years old and over.....	7,618	10,448	15,515	308	5,588	14,907	1,362	9,664	17,245
23	Steers 1 year old and under 2 years.....	5,538	1,855	5,800	61	2,416	3,891	218	2,232	5,216
24	Steers 2 years old and over.....	4,920	1,573	6,925	93	1,593	949	392	1,785	3,096
25	Bulls 1 year old and over.....	1,043	483	827	14	275	781	60	437	779
26	Total value.....dollars..	1,530,148	995,285	2,368,844	34,200	916,723	1,833,871	175,060	1,103,859	2,480,990
	Dairy cattle—									
27	Total number.....	16,046	2,288	5,300	191	1,249	1,286	80	2,471	679
28	Calves under 1 year of age.....	5,155	496	1,292	49	182	175	8	682	69
29	Heifers 1 year old and under 2 years.....	1,934	289	687	25	70	162	3	255	57
30	Cows and heifers 2 years old and over.....	8,643	1,456	3,225	113	979	930	69	1,472	546
31	Bulls 1 year old and over.....	314	47	96	4	18	19	.....	62	7
32	Total value.....dollars..	807,965	165,920	340,219	10,215	101,683	105,977	5,740	166,591	53,263
	Sheep:									
33	Total number.....	32,710	130	[1] 25,610	3	4,983	5,336	1,237	34,768	939
34	Lambs under 1 year of age.....	7,426	24	2,208	3	498	1,512	94	7,280	253
35	Ewes 1 year old and over.....	24,640	99	20,812	.....	4,374	3,686	1,119	26,606	653
36	Rams 1 year old and over.....	523	7	1,217	.....	83	85	15	649	19
37	Wethers 1 year old and over.....	121	9	373	.....	28	53	9	233	14
38	Total value.....dollars..	516,051	1,526	338,255	15	54,937	63,996	10,333	320,742	12,336
	Goats:									
39	Total number.....	61	358	112	59	19	102	31	1,360	66
40	Total value.....dollars..	775	2,353	460	298	265	794	135	7,747	624
	Swine:									
41	Total number.....	11,914	4,422	7,141	64	490	908	60	5,677	318
42	Pigs under 6 months old.....	6,018	2,248	3,671	21	244	402	19	2,673	143
43	Sows and gilts for breeding, 6 months old and over.	2,053	629	1,270	12	72	141	9	929	79
44	Boars for breeding, 6 months old and over.....	226	67	123	1	6	26	2	148	5
45	All other hogs, 6 months old and over.....	3,617	1,478	2,077	30	168	339	30	1,927	91
46	Total value.....dollars..	226,874	76,522	89,179	1,296	9,860	14,529	840	97,441	5,506
	POULTRY AND BEES: 1920.									
47	Chickens.....number..	72,819	30,094	38,032	1,198	5,667	7,909	651	29,464	4,014
48	Other poultry.....number..	3,217	1,015	1,714	20	251	188	28	1,270	146
49	Value of all poultry.....dollars..	72,452	40,791	36,436	1,233	6,239	8,314	726	31,690	4,454
50	Bees.....number of hives..	347	772	4,541	.....	.....	6	2	461	.....
51	Total value.....dollars..	1,818	3,856	28,796	.....	.....	60	10	2,185	.....
	LIVE-STOCK PRODUCTS: 1919.									
	Dairy products:									
52	Milk produced (as reported).....gallons..	3,403,998	517,765	1,021,007	28,065	323,178	475,132	44,885	531,458	188,825
53	Milk sold.....gallons..	156,781	84,413	50,768	4,765	64,408	28,830	270	26,914	5,090
54	Cream sold.....gallons..	89,873	5,083	21,955	868	1,201	10,684	1,900	3,939	1,694
55	Butter fat sold.....pounds..	617,899	16,063	143,412	.....	62,298	14,958	.....	44,980	2,490
56	Butter made on farms.....pounds..	149,618	86,792	129,640	2,976	23,751	64,324	4,200	70,874	36,845
57	Butter sold.....pounds..	12,243	34,557	39,764	1,216	8,711	23,433	1,164	34,672	14,340
58	Cheese made on farms.....pounds..	60	2,186	1,260	15	465	670	.....	14,362	160
59	Value of dairy products [2].....dollars..	572,687	97,557	195,575	5,125	74,210	68,753	5,279	87,960	24,808
60	Receipts from sale of dairy products.....dollars..	502,649	68,733	151,151	4,145	66,482	46,272	3,637	60,560	13,082
61	Average production of milk per dairy cow....gallons..	368	344	336	247	369	343	401	320	340
	Eggs and chickens:									
62	Eggs produced (as reported).....dozens..	253,159	201,800	221,072	3,971	25,854	45,570	1,771	130,031	16,684
63	Eggs sold.....dozens..	125,788	114,138	91,877	1,663	4,337	10,739	340	47,067	2,901
64	Chickens raised (as reported).....number..	64,047	51,027	44,377	1,239	3,999	7,508	552	46,119	3,830
65	Chickens sold.....number..	13,934	16,522	10,496	422	222	1,221	35	7,621	607
66	Value of chickens and eggs produced.....dollars..	142,985	124,580	125,245	3,361	16,745	28,856	1,339	106,100	11,737
67	Receipts from sale of chickens and eggs....dollars..	57,042	60,423	46,424	1,293	2,396	6,341	177	28,665	2,002
	Honey and wax:									
68	Honey produced.....pounds..	4,351	18,128	181,950	.....	.....	96	.....	14,330	.....
69	Wax produced.....pounds..	17	258	1,574	.....	.....	2	.....	550	.....
70	Value of honey and wax.....dollars..	1,008	4,272	42,479	.....	.....	23	.....	3,516	.....
	Wool:									
71	Sheep shorn.....number..	22,952	10	27,511	.....	3,963	4,009	265	27,190	6,634
72	Wool produced (as reported).....pounds..	137,665	40	193,518	.....	25,265	21,700	1,933	188,351	38,189
73	Value.....dollars..	67,085	20	101,023	.....	14,246	10,590	1,073	93,424	15,153

[1] Includes animals not classified.

COUNTY TABLE III.—DOMESTIC ANIMALS

1	Inclosures reporting domestic animals.....	84	435	137	103	55	170	19	424	35
2	**Horses,** total number.....	89	456	300	198	219	332	32	682	42
3	**Mules,** total number.....	25	75	20	26	9	92	21	137	4
4	**Asses and burros,** total number.....	3	16	2	26	12	.....	15	22	.....
5	**Cattle,** total number.....	113	605	543	48	80	246	14	712	49
6	Dairy cows.....	52	325	148	31	50	149	11	340	44
7	**Sheep,** total number.....	3	.....	19	4	.....	18	.....	303	.....
8	**Goats,** total number.....	1	129	39	.....	.....	233	.....	393	.....
9	**Swine,** total number.....	62	520	70	5	46	60	.....	437	51

1920; AND LIVE-STOCK PRODUCTS, 1919—Continued.

Jefferson.	Kiowa.	Kit Carson.	La Plata.	Lake.	Larimer.	Las Animas.	Lincoln.	Logan.	Mesa.	Mineral.	Moffat.	Montezuma.	
1,330	652	1,428	1,033	28	1,784	2,172	1,344	1,797	2,056	26	910	865	1
2,020,110	1,845,174	2,948,199	2,422,827	68,434	6,978,340	4,565,343	3,892,662	3,823,567	4,499,514	172,024	2,266,101	2,425,898	2
4,955	4,717	15,933	6,725	222	12,185	14,126	9,898	16,424	9,434	374	8,478	4,651	3
385	493	1,919	618	10	1,121	1,714	864	1,560	901	83	1,250	441	4
376	540	2,014	677	10	1,019	1,768	1,063	1,639	800	43	1,064	473	5
2,115	2,055	7,286	3,014	71	5,341	5,823	4,307	7,029	3,819	131	3,215	1,911	6
2,040	1,584	4,565	2,366	126	4,596	4,608	3,588	6,090	3,775	111	2,825	1,772	7
39	45	149	50	5	108	213	76	106	139	6	124	54	8
398,194	265,786	855,916	582,477	14,510	1,250,011	824,942	615,244	1,153,667	789,958	22,885	587,101	384,331	9
98	604	1,214	173	8	595	1,269	1,260	1,114	434	13	176	331	10
10	87	252	20	.....	52	95	115	144	33	.....	18	26	11
8	85	276	16	.....	47	65	99	104	44	1	20	33	12
80	432	686	137	8	496	1,109	1,046	866	357	12	138	272	13
9,432	59,377	96,741	19,320	1,125	76,300	114,276	138,301	127,929	52,476	885	20,286	36,467	14
11	30	80	54	4	29	174	24	17	91	8	14	118	15
1,357	2,885	10,354	1,975	80	3,331	7,591	2,610	4,155	2,890	50	2,600	2,171	16
21,940	27,627	36,327	25,009	874	47,163	65,030	58,590	38,973	56,596	1,915	26,099	21,326	17
1,372,138	1,319,313	1,756,192	1,221,088	45,885	2,915,228	3,104,373	2,830,041	2,208,291	2,879,983	104,467	1,435,167	1,126,114	18
12,360	21,343	27,576	20,275	632	37,511	56,205	51,738	29,130	47,289	1,854	23,334	17,034	19
2,945	5,407	7,522	5,348	165	7,680	13,365	10,156	5,019	11,408	429	4,834	4,089	20
1,391	2,486	3,791	3,263	76	3,380	7,185	5,196	2,369	6,269	167	2,608	1,991	21
4,722	6,753	10,188	8,398	219	14,937	24,436	17,420	6,872	18,039	850	6,016	6,345	22
1,245	3,247	4,037	2,147	68	3,554	6,240	4,359	2,922	6,742	259	3,960	2,685	23
1,810	3,157	1,615	740	90	7,280	3,826	13,924	11,565	3,709	118	5,591	1,607	24
247	203	423	379	14	680	1,153	683	383	1,122	31	325	317	25
621,200	1,034,837	1,347,545	928,784	30,785	2,366,193	2,587,056	2,496,764	1,634,645	2,278,341	99,312	1,237,507	842,226	26
9,580	6,284	8,751	4,734	242	9,652	8,825	6,852	9,843	9,307	61	2,765	4,292	27
1,993	1,440	2,348	1,259	51	2,756	2,078	2,043	2,671	2,386	10	774	1,072	28
1,512	617	1,045	583	28	1,193	1,047	1,034	1,212	1,150	6	381	603	29
5,824	4,130	5,197	2,782	154	5,499	5,529	3,657	5,755	5,605	44	1,545	2,524	30
251	97	161	110	9	204	171	118	205	166	1	65	93	31
750,938	284,476	408,647	292,304	15,100	549,035	517,317	333,277	578,046	601,642	5,155	197,660	283,888	32
6,157	14,334	4,328	39,072	578	[1] 206,177	41,166	12,765	5,029	41,027	3,399	13,391	55,344	33
305	4,131	2,132	6,082	231	207,850	10,292	2,631	4,901	9,027	52	1,198	6,214	34
5,605	9,952	2,105	31,763	334	20,023	29,186	9,631	119	31,035	3,158	11,598	48,018	35
239	247	51	1,114	13	209	1,030	173	8	897	108	516	1,024	36
8	4	40	113	.....	235	658	330	1	68	81	79	88	37
123,192	152,230	35,871	450,311	6,656	2,491,653	356,616	125,253	52,075	592,628	42,645	163,574	735,741	38
126	15	34	2,973	8	42	11,147	33	38	2,340	9	23	323	39
1,119	78	158	16,076	50	479	56,261	230	955	17,838	95	511	1,289	40
6,421	2,622	10,519	9,373	6	13,703	6,125	9,169	14,905	9,909	58	3,555	9,902	41
3,124	1,503	4,402	4,722	1	6,031	3,186	3,739	5,537	4,607	11	1,735	5,326	42
1,084	434	2,164	1,708	2	1,722	1,202	1,707	2,758	1,641	31	650	2,003	43
91	41	188	211	1	166	144	129	258	181	1	67	153	44
2,122	644	3,765	2,732	2	5,784	1,593	3,594	6,352	3,480	15	1,103	2,420	45
114,678	45,505	192,967	131,580	128	241,338	101,284	180,983	276,495	163,741	997	56,862	139,245	46
82,547	32,963	91,731	41,313	545	89,263	66,366	69,926	121,579	83,023	373	25,887	33,813	47
3,294	1,449	3,548	2,542	27	3,137	2,368	1,925	4,829	3,620	20	1,081	1,514	48
103,748	32,620	88,714	34,383	484	86,630	68,941	70,227	111,579	83,538	431	25,771	31,249	49
4,292	12	.....	2,829	.....	3,451	1,065	30	1,304	6,210	.....	36	1,560	50
35,672	36	.....	14,905	.....	23,109	6,007	150	9,493	40,714	.....	283	11,627	51
2,654,452	899,791	1,733,344	1,080,925	56,250	1,861,794	1,293,379	1,987,170	1,732,599	2,566,081	22,860	545,480	947,431	52
1,418,010	2,080	31,240	70,167	44,660	427,067	106,346	104,801	110,482	155,958	3,596	13,762	20,405	53
26,438	36,543	75,676	24,241	326	23,178	41,807	85,467	40,759	30,841	647	5,639	22,509	54
62,863	80,484	286,184	53,952	.....	109,120	66,361	222,132	122,119	308,327	500	23,720	42,127	55
130,399	62,431	116,590	134,369	4,247	210,976	140,565	92,995	195,562	234,301	3,860	85,696	120,937	56
51,842	10,961	12,430	49,098	3,214	106,171	47,654	8,596	42,679	89,785	3,050	24,920	31,401	57
850	35	1,396	375	200	160	59,365	.....	170	3,905	50	300	2,372	58
546,499	111,488	306,767	148,120	18,689	352,053	231,935	271,636	233,164	388,290	4,730	77,129	120,242	59
505,100	87,229	253,004	106,979	17,080	296,517	158,908	229,423	158,306	312,930	4,312	43,613	75,311	60
463	224	237	366	407	369	215	351	314	467	350	311	381	61
481,187	142,510	450,610	215,634	1,055	425,657	240,484	289,024	490,033	460,015	2,049	138,784	190,935	62
271,434	81,501	291,548	77,911	939	205,757	95,035	166,863	254,884	244,101	116	39,861	81,641	63
109,008	38,751	81,282	39,106	77	92,995	78,074	53,349	128,565	108,052	203	36,684	40,315	64
49,273	6,166	17,522	7,693	5	24,508	18,367	11,306	22,637	31,602	10	6,299	9,280	65
333,251	78,029	208,850	118,522	899	241,332	176,142	144,594	259,178	268,564	1,002	82,660	100,183	66
176,606	31,988	109,679	37,579	393	100,278	58,535	68,172	101,913	123,774	55	20,647	36,484	67
175,200	100	.....	106,457	.....	157,879	19,531	1,000	40,044	294,178	.....	940	85,157	68
1,052	.....	.....	1,749	.....	2,251	139	.....	600	2,856	.....	2	1,128	69
40,717	23	.....	25,185	.....	37,212	4,548	230	9,450	68,803	.....	217	20,037	70
6,790	10,635	2,226	37,800	68	9,510	36,094	11,417	10	32,688	8,998	10,913	46,874	71
40,283	61,437	13,822	197,724	476	72,651	230,054	68,666	60	268,086	53,875	73,519	266,804	72
20,294	25,571	6,365	94,889	223	37,358	105,276	33,889	32	138,979	27,532	39,894	127,422	73

[2] Value of milk, cream, and butter fat sold, and of butter and cheese made on farms.

NOT ON FARMS OR RANGES: 1920—Continued.

216	30	110	250	169	738	697	66	335	528	45	40	95	1
245	41	300	430	296	800	815	80	560	858	85	159	102	2
26	25	15	26	.....	114	475	.....	38	61	4	6	8	3
19	.....	1	59	16	9	22	.....	2	63	9	1	2	4
492	321	196	959	241	3,157	749	135	5,238	4,295	106	89	136	5
320	32	90	187	164	571	457	52	308	480	24	43	78	6
30	.....	.....	932	17	6,421	267	.....	2,112	135	55	.....	2	7
12	.....	.....	401	5	45	86	.....	23	40	3	6	.....	8
209	20	24	245	51	340	454	77	1,638	301	.....	17	49	9

COUNTY TABLE II.—LIVE STOCK ON FARMS AND RANGES,

		Montrose.	Morgan.	Otero.	Ouray.	Park.	Phillips.	Pitkin.	Prowers.	Pueblo.
	DOMESTIC ANIMALS: 1920.									
1	Farms reporting domestic animals.....number..	1,281	1,673	1,405	175	281	615	167	1,368	1,738
2	Value of all domestic animals.....dollars..	3,775,106	4,039,480	3,172,347	678,794	1,690,539	1,163,395	557,738	3,982,452	4,440,187
	Horses:									
3	Total number.....	7,825	13,951	8,701	1,392	2,827	5,744	1,376	13,172	9,773
4	Colts under 1 year of age.....	692	1,422	810	123	218	405	84	1,441	896
5	Colts 1 year old and under 2 years.....	788	2,047	882	158	208	543	126	1,637	1,009
6	Mares 2 years old and over.....	3,206	5,479	3,909	582	1,227	2,602	576	6,091	4,057
7	Geldings 2 years old and over.....	3,076	4,912	3,047	513	1,144	2,141	581	3,881	3,719
8	Stallions 2 years old and over.....	63	91	53	16	30	53	9	122	92
9	Total value.....dollars..	715,933	1,121,897	757,021	108,830	191,099	435,744	119,720	914,485	696,155
	Mules:									
10	Total number.....	360	753	1,076	17	73	360	38	1,623	767
11	Mule colts under 1 year of age.....	24	86	195	1	10	71	4	212	99
12	Mule colts 1 year old and under 2 years.....	35	90	213	3	9	43	6	269	109
13	Mules 2 years old and over.....	301	577	668	13	54	246	28	1,142	559
14	Total value.....dollars..	40,127	86,958	122,020	1,555	7,795	41,615	2,990	179,275	73,646
	Asses and burros:									
15	Total number.....	117	26	99	5	75	4	10	90	32
16	Total value.....dollars..	1,816	3,390	5,527	35	943	1,125	120	8,622	2,101
	Cattle:									
17	Total number.....	35,332	34,426	28,238	9,826	23,609	10,425	7,247	45,405	56,072
18	Total value.....dollars..	1,816,917	2,017,738	1,608,094	520,732	1,154,248	510,631	385,412	2,581,939	3,112,682
	Beef cattle—									
19	Total number.....	30,591	24,813	20,797	9,033	22,608	8,546	6,611	36,665	47,223
20	Calves under 1 year of age.....	8,385	4,115	4,791	2,791	4,770	2,549	1,775	6,425	8,787
21	Heifers 1 year old and under 2 years.....	4,176	2,072	1,732	1,597	2,286	1,006	1,114	3,952	5,429
22	Cows and heifers 2 years old and over.....	12,973	7,306	5,389	3,596	10,046	3,593	2,724	12,533	17,246
23	Steers 1 year old and under 2 years.....	3,413	5,083	3,414	730	3,351	842	706	3,594	9,348
24	Steers 2 years old and over.....	1,027	5,964	4,826	78	1,737	401	100	9,548	5,672
25	Bulls 1 year old and over.....	617	273	645	241	418	155	192	613	741
26	Total value.....dollars..	1,501,035	1,504,842	1,172,280	472,318	1,090,600	400,216	346,632	2,114,351	2,521,341
	Dairy cattle—									
27	Total number.....	4,741	9,613	7,441	793	1,001	1,879	636	8,740	8,849
28	Calves under 1 year of age.....	1,308	2,904	1,743	171	262	465	158	1,821	2,190
29	Heifers 1 year old and under 2 years.....	545	1,158	1,002	108	124	175	57	1,272	1,171
30	Cows and heifers 2 years old and over.....	2,808	5,349	4,530	504	606	1,191	408	5,468	5,269
31	Bulls 1 year old and over.....	80	202	166	10	9	48	13	179	219
32	Total value.....dollars..	315,882	512,896	435,814	48,414	63,648	110,415	38,780	467,588	591,341
	Sheep:									
33	Total number.....	80,508	68,436	60,347	2,726	39,189	21	2,057	17,762	30,716
34	Lambs under 1 year of age.....	13,582	46,264	49,153	427	761	7	535	8,312	17,242
35	Ewes 1 year old and over.....	64,619	21,171	10,747	2,195	37,449	12	2,054	9,241	12,892
36	Rams 1 year old and over.....	2,158	194	195	95	938	2	61	148	577
37	Wethers 1 year old and over.....	149	807	252	9	41	.....	7	61	5
38	Total value.....dollars..	1,036,798	556,310	516,847	32,617	325,826	273	31,389	149,898	333,671
	Goats:									
39	Total number.....	189	32	197	6	58	6	5	108	140
40	Total value.....dollars..	1,531	279	893	30	402	40	65	977	877
	Swine:									
41	Total number.....	11,212	15,712	9,306	1,080	520	8,166	1,262	7,806	13,032
42	Pigs under 6 months old.....	5,570	7,214	4,735	504	192	3,007	582	4,124	6,488
43	Sows and gilts for breeding, 6 months old and over.	1,701	2,425	1,583	157	101	1,667	239	1,191	2,192
44	Boars for breeding, 6 months old and over.....	160	205	122	21	13	151	34	104	222
45	All other hogs, 6 months old and over.....	3,781	5,868	2,866	398	214	3,341	407	2,387	4,130
46	Total value.....dollars..	161,984	252,908	161,945	14,995	10,226	173,967	18,042	147,256	221,055
	POULTRY AND BEES: 1920.									
47	Chickens.....number..	60,537	87,129	64,039	6,977	6,580	50,924	6,465	77,319	91,799
48	Other poultry.....number..	3,335	4,147	2,560	309	203	1,766	276	4,396	3,258
49	Value of all poultry.....dollars..	57,547	84,785	68,624	5,705	7,552	53,008	6,562	82,227	100,695
50	Bees.....number of hives..	3,454	1,699	79	163	1	.....	34	1,913	2,109
51	Total value.....dollars..	24,782	15,289	407	892	12	.....	158	13,533	14,805
	LIVE-STOCK PRODUCTS: 1919.									
	Dairy products:									
52	Milk produced (as reported).....gallons..	1,210,794	1,798,675	1,606,467	249,525	176,230	675,672	161,014	1,675,987	2,150,223
53	Milk sold.....gallons..	64,953	67,945	703,658	38,450	4,153	7,686	9,979	892,912	719,798
54	Cream sold.....gallons..	24,315	31,906	17,041	6,530	2,590	19,655	4,716	20,257	21,099
55	Butter fat sold.....pounds..	91,705	251,410	32,130	26,442	5,600	42,156	26,113	57,484	141,494
56	Butter made on farms.....pounds..	102,106	131,552	105,195	29,464	27,951	62,634	20,490	104,399	189,011
57	Butter sold.....pounds..	41,128	12,081	37,969	12,997	4,390	9,589	6,955	26,622	89,045
58	Cheese made on farms.....pounds..	159	580	2,080	110	.....	140	50	125	19,780
59	Value of dairy products [2].....dollars..	148,387	286,025	276,230	49,247	22,690	74,697	36,103	349,612	480,781
60	Receipts from sale of dairy products.....dollars..	116,438	218,815	238,833	41,103	10,686	50,194	29,012	302,839	424,175
61	Average production of milk per dairy cow....gallons..	448	327	364	441	252	361	341	333	378
	Eggs and chickens:									
62	Eggs produced (as reported).....dozens..	303,811	401,775	305,918	37,509	29,419	183,470	34,279	377,752	380,766
63	Eggs sold.....dozens..	136,301	107,517	142,671	13,547	5,310	93,219	11,368	193,005	194,209
64	Chickens raised (as reported).....number..	62,366	92,040	132,599	6,318	3,417	45,317	6,398	86,953	108,912
65	Chickens sold.....number..	13,456	18,630	20,795	1,361	582	8,936	1,184	24,960	33,296
66	Value of chickens and eggs produced.....dollars..	167,051	302,892	224,980	20,868	16,793	91,791	20,585	192,781	278,070
67	Receipts from sale of chickens and eggs...dollars..	63,803	75,590	71,109	6,797	3,005	36,139	6,015	83,691	121,162
	Honey and wax:									
68	Honey produced.....pounds..	110,705	83,043	990	5,990	18	.....	850	57,132	56,649
69	Wax produced.....pounds..	2,300	1,594	.....	35	.....	.....	.....	540	632
70	Value of honey and wax.....dollars..	20,382	19,738	228	1,392	4	.....	196	13,356	13,282
	Wool:									
71	Sheep shorn.....number..	70,659	6,574	9,270	2,362	33,727	10	1,189	16,088	3,364
72	Wool produced (as reported).....pounds..	463,172	46,849	53,180	15,504	212,396	71	8,626	100,475	18,299
73	Value.....dollars..	234,897	22,711	24,598	7,214	121,732	31	4,814	44,165	9,442

[1] Includes animals not classified.

COUNTY TABLE III.—DOMESTIC ANIMALS

1	Inclosures reporting domestic animals.....	262	281	370	71	34	90	103	282	609
2	**Horses, total number**.....	444	533	403	247	171	155	163	385	795
3	**Mules, total number**.....	29	25	28	.....	38	13	.....	70	52
4	**Asses and burros, total number**.....	3	2	6	42	71	.....	1	5	18
5	**Cattle, total number**.....	743	1,039	940	85	68	150	120	532	1,530
6	Dairy cows.....	236	300	299	46	47	91	79	259	364
7	**Sheep, total number**.....	108	2	2	7	5	.....	4	2	2,333
8	**Goats, total number**.....	61	11	14	.....	2	.....	8	21	126
9	**Swine, total number**.....	181	181	236	5	7	1,799	22	279	507

1920: AND LIVE-STOCK PRODUCTS, 1919—Continued.

Rio Blanco.	Rio Grande.	Routt.	Saguache.	San Juan.	San Miguel.	Sedgwick.	Summit.	Teller.	Washington.	Weld.	Yuma.	
495	591	878	423	.....	307	462	70	233	2,608	5,437	2,142	1
3,457,254	2,715,678	3,962,700	4,110,318	.....	1,771,734	867,657	324,250	521,566	3,731,134	15,114,032	4,345,041	2
7,443	4,531	8,726	4,329	.....	2,657	4,839	727	1,644	20,437	41,404	20,537	3
860	347	926	428	.....	222	512	78	148	2,292	3,761	1,938	4
883	413	834	384	.....	263	597	62	209	2,443	4,426	2,156	5
2,760	1,925	3,652	1,817	.....	1,095	2,028	319	641	8,763	17,659	9,251	6
2,837	1,802	3,180	1,645	.....	1,048	1,665	202	618	6,777	15,301	7,066	7
103	44	134	55	.....	29	37	6	28	162	257	126	8
436,809	476,280	765,061	355,744	.....	195,852	308,319	53,802	93,360	1,208,612	3,841,343	1,243,783	9
311	595	89	218	.....	79	163	2	92	1,172	2,891	2,563	10
65	32	5	13	.....	14	15	.....	18	191	226	601	11
70	45	14	18	.....	16	47	1	14	158	249	406	12
176	518	70	187	.....	49	101	1	60	823	2,416	1,556	13
31,068	104,025	8,610	25,370	.....	6,992	16,800	100	9,280	121,560	383,557	248,518	14
17	201	15	220	.....	74	2	3	24	54	85	62	15
3,768	2,010	175	3,683	.....	1,912	201	12	167	10,405	10,007	16,095	16
56,166	17,704	48,405	39,803	.....	26,023	10,172	5,039	8,786	40,295	106,827	45,390	17
2,909,257	881,465	2,927,044	2,150,562	.....	1,471,199	435,881	266,850	409,852	1,964,788	7,063,290	2,306,260	18
54,242	14,835	43,228	38,341	.....	24,236	9,175	4,141	7,838	31,911	73,112	33,389	19
12,079	3,990	8,459	8,475	.....	3,004	3,016	851	1,914	8,939	11,418	9,661	20
6,756	1,728	5,175	3,934	.....	1,221	977	280	1,019	4,069	6,111	3,888	21
18,178	6,647	12,319	17,331	.....	5,970	3,631	1,064	3,259	12,014	25,491	11,965	22
7,177	1,445	7,004	3,600	.....	9,528	931	960	806	3,997	9,707	3,834	23
9,130	685	9,710	4,174	.....	4,303	476	967	663	2,345	19,218	3,236	24
922	340	561	827	.....	210	144	19	147	547	1,167	805	25
2,778,749	709,270	2,573,932	2,063,108	.....	1,360,804	377,206	211,145	353,884	1,469,650	5,027,918	1,673,339	26
1,924	2,869	5,177	1,462	.....	1,787	997	898	948	8,384	33,715	12,001	27
526	785	1,542	295	.....	434	224	135	131	1,804	8,943	2,854	28
185	318	607	103	.....	211	112	286	81	748	4,530	1,269	29
1,191	1,707	2,033	1,039	.....	1,113	647	440	725	5,690	19,386	7,393	30
22	64	95	25	.....	29	14	37	11	142	856	485	31
130,508	172,195	353,112	87,454	.....	110,395	58,675	55,705	55,968	495,138	2,035,372	632,921	32
1,515	71,916	11,243	99,647	.....	4,920	990	12	21	11,802	[1] 325,332	439	33
74	33,282	1,011	15,113	.....	1,069	823	.....	5	384	270,100	214	34
1,391	36,961	9,905	82,241	.....	3,764	139	11	12	11,087	34,744	214	35
42	988	270	2,189	.....	69	5	1	4	227	573	8	36
8	685	57	104	.....	18	23	.....	.....	104	6,053	3	37
16,471	729,410	161,705	1,412,286	.....	59,164	11,556	142	265	145,908	3,234,918	5,244	38
8	1,172	127	1,010	.....	37	3	19	5	17	305	110	39
49	5,824	1,226	7,338	.....	295	25	155	50	141	2,558	705	40
3,646	24,652	5,726	8,694	.....	2,792	4,747	142	535	15,010	37,083	26,171	41
1,328	7,740	2,213	3,150	.....	1,440	1,324	64	269	5,693	15,618	10,358	42
679	3,622	825	1,734	.....	445	873	40	98	3,016	6,349	5,368	43
61	272	90	124	.....	34	59	4	8	253	527	494	44
1,578	13,018	2,598	3,686	.....	873	2,491	34	160	6,048	14,589	9,951	45
59,832	516,664	98,879	155,335	.....	36,320	94,875	3,189	8,592	279,720	578,359	524,436	46
18,646	37,002	35,775	18,658	.....	9,744	32,904	2,030	6,722	133,773	232,737	154,963	47
686	1,634	1,166	1,180	.....	195	1,676	24	161	3,699	12,211	5,151	48
12,869	37,316	34,188	18,314	.....	9,245	33,579	2,056	7,326	128,143	235,023	157,656	49
580	512	5	227	.....	45	78	.....	.....	13	5,674	19	50
3,194	2,488	35	1,459	.....	360	655	.....	.....	65	35,254	133	51
392,265	668,519	1,026,124	415,240	.....	392,256	413,405	143,640	303,947	2,436,667	6,844,278	2,920,151	52
1,291	60,514	31,830	11,420	.....	83,976	7,838	919	73,973	20,074	2,072,992	32,844	53
3,837	9,863	30,856	5,731	.....	13,306	7,717	6,591	9,365	73,938	63,824	55,219	54
22,786	75,080	77,953	18,267	.....	4,409	37,835	1,340	9,744	294,298	469,544	331,137	55
40,802	98,297	111,174	59,308	.....	36,918	53,720	9,815	22,549	214,450	632,490	232,239	56
6,385	44,998	34,872	19,234	.....	14,529	13,004	5,938	6,162	25,730	205,649	15,178	57
3,190	700	4,106	35	.....	400	.....	.....	50	685	3,070	55	58
35,934	112,132	160,229	52,055	.....	80,174	64,194	17,515	58,673	351,551	1,162,336	382,101	59
18,083	86,723	120,882	30,360	.....	66,738	43,378	15,621	49,804	258,795	951,575	258,440	60
390	325	339	291	.....	345	451	360	363	304	349	322	61
95,403	140,227	159,479	74,794	.....	50,648	141,739	7,442	28,437	666,011	1,357,244	683,371	62
20,469	65,487	56,389	30,315	.....	17,310	63,966	1,913	6,142	384,723	572,135	407,000	63
24,873	35,519	39,817	20,644	.....	8,663	35,256	1,689	3,226	118,672	325,565	145,945	64
2,487	7,230	7,376	3,688	.....	2,030	6,694	242	681	22,772	95,500	24,722	65
50,179	87,684	98,439	48,934	.....	30,589	74,979	4,889	17,192	307,601	759,376	338,354	66
8,584	33,107	20,470	16,253	.....	10,307	26,349	1,067	3,682	145,478	284,798	151,074	67
13,889	19,542	85	5,347	.....	770	1,950	.....	.....	80	210,530	104	68
83	313	.....	67	.....	19	100	.....	.....	.....	1,605	2	69
3,227	4,620	20	1,257	.....	185	489	.....	.....	18	49,064	25	70
2,757	44,915	9,706	78,581	.....	2,886	681	7	.....	12,608	10,616	514	71
17,153	239,106	62,645	447,641	.....	15,927	3,483	44	.....	78,277	73,930	4,003	72
8,601	120,178	33,034	232,217	.....	8,327	1,685	22	.....	41,377	34,158	1,786	73

[1] Value of milk, cream, and butter fat sold, and of butter and cheese made on farms.

NOT ON FARMS OR RANGES: 1920—Continued.

40	228	306	115	24	81	34	59	170	36	974	157	1
148	432	873	286	73	259	160	166	209	55	1,173	278	2
8	33	70	28	39	40	.....	7	6	20	180	41	3
2	11	5	15	5	1	.....	6	45	.....	11	2	4
527	324	889	119	36	127	61	43	339	64	1,545	500	5
27	114	377	45	28	41	48	32	180	48	800	147	6
.....	57	145	224	4	.....	.....	.....	1	.....	327	.....	7
.....	5	5	12	.....	.....	.....	.....	.....	.....	100	1	8
9	111	288	33	37	.....	53	.....	86	131	578	167	9

COUNTY TABLE IV.—VALUE OF ALL CROPS, AND ACREAGE

		THE STATE.	Adams.	Alamosa.	Arapahoe.	Archuleta.	Baca.	Bent.	Boulder.
	VALUE OF ALL CROPS.								
1	Total.....dollars..	181,065,239	4,130,754	1,443,424	2,262,590	822,189	3,998,408	3,584,945	3,834,693
2	Cereals.....dollars..	63,380,214	1,251,785	121,527	809,298	185,879	2,394,154	1,293,152	1,410,627
3	Other grains and seeds.....dollars..	5,686,316	20,924	64,801	21,560	10,731	48,677	62,940	45,464
4	Hay and forage.....dollars..	60,769,080	1,376,588	802,651	1,006,153	562,580	1,256,689	1,540,771	1,369,686
5	Vegetables.....dollars..	24,804,225	731,832	454,235	154,217	61,914	78,699	53,269	201,952
6	Fruits and nuts.....dollars..	8,751,678	74,517	.....	92,799	1,085	9,298	16,736	178,603
7	All other crops.....dollars..	17,673,726	675,108	210	178,563	.....	210,891	618,077	628,361
	SELECTED CROPS (acres harvested and production).								
	Cereals:								
8	Total.....acres..	2,640,664	92,815	5,803	50,839	5,018	102,020	31,323	39,218
9	bushels..	38,436,550	693,046	93,107	448,482	149,505	1,671,061	787,368	764,415
10	Corn.....acres..	752,637	13,096	.....	10,334	342	16,388	5,094	3,034
11	bushels..	10,105,627	128,186	.....	104,566	4,536	334,341	123,315	54,637
12	Oats.....acres..	174,189	3,880	2,604	1,181	2,419	674	1,520	2,628
13	bushels..	4,535,527	60,886	49,014	24,890	92,146	11,183	53,834	65,217
14	Wheat.....acres..	1,328,616	71,483	1,534	36,825	1,451	23,407	12,534	30,064
15	bushels..	18,260,663	469,880	20,601	293,625	30,567	305,511	374,406	571,064
16	Barley.....acres..	153,015	1,701	853	1,117	791	1,681	1,435	3,359
17	bushels..	2,801,498	21,489	13,552	17,517	21,877	25,898	41,819	72,178
18	Rye.....acres..	133,131	2,508	2	1,304	11	3,236	157	82
19	bushels..	1,088,564	10,396	40	6,622	163	41,520	1,655	484
20	Kafir, milo, etc.....acres..	92,126	.....	.....	.....	.....	56,381	10,468	.....
21	bushels..	1,544,879	.....	.....	.....	.....	948,410	189,750	.....
22	Emmer and spelt.....acres..	3,701	131	.....	78	4	253	112	.....
23	bushels..	52,832	2,014	.....	1,262	216	4,198	2,569	.....
	Other grains and seeds:								
24	Dry edible beans.....acres..	66,236	1,829	327	2,405	84	934	507	2
25	bushels..	427,968	4,601	3,600	5,883	543	9,802	3,628	9
26	Dry peas.....acres..	27,798	.....	1,839	.....	49	34	16	143
27	bushels..	295,751	.....	16,599	.....	647	137	63	1,145
	Hay and forage:								
28	Total.....acres..	2,215,730	42,571	35,249	29,239	17,257	63,143	48,866	37,488
29	tons..	3,580,123	80,972	44,349	60,908	28,836	96,487	97,361	81,777
30	All tame or cultivated grasses.....acres..	1,081,734	23,347	16,314	14,706	12,472	2,774	23,857	28,221
31	tons..	2,194,760	59,416	29,675	41,766	22,031	3,341	51,826	59,643
32	Timothy alone.....acres..	44,548	.....	10	15	297	20	1	939
33	tons..	61,865	.....	15	30	448	40	1	933
34	Timothy and clover mixed.....acres..	124,849	57	.....	40	6,228	.....	8	1,270
35	tons..	215,141	88	.....	79	10,805	.....	6	1,194
36	Clover alone.....acres..	4,633	66	38	27	3	47	50	15
37	tons..	7,205	131	35	49	3	47	37	34
38	Alfalfa.....acres..	781,663	22,209	15,946	14,012	5,034	2,054	23,312	25,619
39	tons..	1,779,005	58,182	29,500	41,067	9,349	2,446	50,990	57,066
40	Other tame or cultivated grasses.....acres..	126,041	1,015	320	612	910	653	486	378
41	tons..	131,544	1,015	125	541	1,426	808	792	416
42	Wild, salt, or prairie grasses.....acres..	411,107	2,047	18,196	939	3,284	69	649	3,785
43	tons..	364,904	2,853	13,598	969	4,088	113	613	3,384
44	Small grains cut for hay.....acres..	132,136	2,473	336	1,425	1,430	294	151	983
45	tons..	125,221	1,557	322	1,046	2,529	193	176	1,026
46	Annual legumes cut for hay.....acres..	12,764	288	330	138	39	172	52	16
47	tons..	17,577	175	514	205	66	132	60	25
48	Silage crops.....acres..	56,126	2,749	48	3,337	.....	1,290	688	3,513
49	tons..	238,346	7,128	200	8,097	.....	5,255	3,904	15,760
50	Corn cut for forage.....acres..	177,993	6,796	.....	5,663	4	2,601	2,010	752
51	tons..	191,600	5,501	.....	5,588	9	3,131	3,042	1,385
52	Kafir, sorghum, etc., for forage.....acres..	342,341	4,660	25	2,969	13	55,943	21,326	50
53	tons..	440,282	3,816	40	2,926	33	84,322	37,407	82
54	Root crops for forage.....acres..	1,529	211	.....	62	15	.....	133	168
55	tons..	7,433	526	.....	311	80	.....	333	472
	Vegetables:								
56	Potatoes (Irish or white).....acres..	77,337	1,286	1,942	306	286	113	27	475
57	bushels..	8,874,783	98,811	199,825	15,977	17,178	4,293	1,514	38,427
58	Other vegetables.....acres..	18,438	2,591	11	261	7	189	171	823
	Miscellaneous crops:								
59	Broom corn.....acres..	10,588	.....	.....	.....	.....	8,374	153	.....
60	pounds..	4,629,360	.....	.....	.....	.....	3,757,940	41,180	.....
61	Sugar beets grown for sugar.....acres..	165,840	6,640	5	1,114	.....	.....	5,950	7,500
62	tons..	1,658,167	64,296	20	17,006	.....	.....	58,588	59,838
	FRUITS.								
	Small fruits:								
63	Total.....acres..	1,798	32	.....	45	2	5	2	109
64	quarts..	2,213,619	49,408	.....	69,921	1,614	3,283	1,348	141,450
65	Strawberries.....acres..	653	16	.....	17	1	1	2	26
66	quarts..	944,276	34,049	.....	20,823	380	404	1,044	38,031
67	Raspberries.....acres..	600	10	.....	20	1	4	.....	51
68	quarts..	633,766	9,995	.....	43,171	812	2,500	27	71,767
	Orchard fruits:								
69	Total.....trees not of bearing age..	358,888	9,875	.....	2,593	271	5,529	2,384	5,275
70	trees of bearing age..	2,795,582	28,992	.....	17,842	4,116	5,776	10,368	51,786
71	bushels harvested..	4,627,825	32,492	.....	44,277	416	4,310	9,047	80,979
72	Apples.....trees not of bearing age..	183,315	4,275	.....	1,412	235	1,194	558	4,123
73	trees of bearing age..	1,777,737	14,999	.....	12,895	3,680	934	5,709	40,285
74	bushels harvested..	3,417,682	26,455	.....	42,346	365	1,127	6,506	73,781
75	Peaches.....trees not of bearing age..	32,158	126	.....	48	2	2,463	476	33
76	trees of bearing age..	446,943	114	.....	17	37	2,709	1,776	173
77	bushels harvested..	721,480	155	.....	4	.....	2,935	1,472	269
78	Pears.....trees not of bearing age..	39,979	133	.....	65	7	139	79	47
79	trees of bearing age..	136,117	44	.....	125	147	312	77	143
80	bushels harvested..	269,465	8	.....	28	37	49	19	120
81	Plums and prunes.....trees not of bearing age..	28,055	818	.....	532	19	1,679	706	431
82	trees of bearing age..	80,027	1,755	.....	1,017	101	740	1,299	3,462
83	bushels harvested..	44,944	464	.....	323	6	56	805	2,649
84	Cherries.....trees not of bearing age..	74,799	4,523	.....	536	8	46	542	641
85	trees of bearing age..	348,832	12,071	.....	3,788	151	1,073	1,477	7,719
86	bushels harvested..	165,087	5,396	.....	1,576	8	143	185	4,156
87	Grapes.....vines not of bearing age..	15,836	36	.....	35	4	1,066	115	256
88	vines of bearing age..	125,027	75	.....	27	.....	1,125	1,280	5,662
89	pounds harvested..	526,509	10	.....	.....	.....	6,370	3,540	23,567

AND PRODUCTION OF PRINCIPAL CROPS: 1919.

Chaffee.	Cheyenne.	Clear Creek.	Conejos.	Costilla.	Crowley.	Custer.	Delta.	Denver.	Dolores.	Douglas.	Eagle.	El Paso.	
823,323	1,238,165	26,325	2,405,527	887,525	2,255,446	801,319	5,714,135	283,710	179,844	1,174,106	1,738,300	3,205,560	1
205,461	575,808	2,557	698,119	347,973	481,754	181,404	507,658	30,620	101,457	396,114	216,849	1,651,769	2
78,525	52,203	.....	370,055	260,374	35,425	4,073	9,119	68	95	4,316	76	205,550	3
399,387	554,901	16,041	850,096	254,082	962,464	487,584	1,679,120	59,304	55,046	739,722	700,593	1,089,794	4
138,751	53,687	7,727	487,248	25,079	239,267	126,546	1,247,767	187,261	23,109	30,187	819,596	236,847	5
1,199	883	.....	9	17	215,351	1,712	2,008,494	5,869	137	3,767	1,186	11,204	6
.....	683	.....	.....	.....	321,185	.....	261,977	588	.....	.....	.....	10,396	7
5,449	24,214	129	22,907	11,404	16,399	6,632	12,863	920	3,490	20,472	4,692	87,670	8
149,437	398,562	2,329	468,934	227,304	339,736	139,419	346,986	18,726	70,992	259,228	185,295	1,169,226	9
.....	17,259	.....	14	43	9,625	338	2,758	373	2,795	5,949	6	56,327	10
.....	303,550	.....	159	708	185,808	4,391	85,706	7,131	57,188	97,393	290	814,126	11
2,186	158	90	4,230	2,416	1,790	3,024	4,083	64	248	3,229	2,928	10,355	12
70,162	2,151	1,752	86,812	62,108	45,167	71,088	127,699	2,457	6,177	55,787	140,658	152,410	13
2,131	2,837	15	8,842	5,984	2,301	1,655	5,514	398	422	9,206	1,335	11,810	14
46,869	35,692	172	156,383	97,384	49,684	30,803	121,750	8,337	7,378	87,874	33,100	123,175	15
1,096	2,580	18	9,810	2,823	1,872	1,354	460	21	20	302	418	910	16
31,733	41,428	325	225,434	66,219	48,638	27,018	11,119	230	229	4,225	11,177	10,017	17
8	870	6	11	138	31	122	30	62	5	1,757	5	7,999	18
112	8,336	80	144	885	247	1,893	402	541	20	13,439	70	66,503	19
.....	475	.....	.....	.....	754	.....	.....	.....	.....	.....	.....	189	20
.....	7,205	.....	2	.....	10,101	.....	10	.....	.....	.....	.....	2,246	21
.....	35	.....	.....	.....	25	36	14	.....	.....	.....	.....	75	22
.....	200	.....	.....	.....	64	613	220	.....	.....	.....	.....	724	23
2	80	.....	477	338	870	36	53	2	9	50	14	11,029	24
12	789	.....	3,609	3,198	5,305	85	975	20	28	229	14	50,142	25
2,177	.....	.....	9,379	8,656	21	85	7	.....	.....	.....	.....	397	26
31,392	.....	.....	84,877	99,773	113	1,125	49	.....	.....	.....	.....	3,882	27
11,820	28,342	793	40,226	11,067	25,377	20,459	33,520	1,138	1,914	27,856	19,111	56,953	28
20,974	42,183	856	48,856	14,298	59,089	28,386	93,335	3,555	3,136	49,348	37,595	71,598	29
9,464	1,964	416	25,992	5,239	15,906	16,179	30,930	787	958	11,890	17,401	17,956	30
17,147	2,558	462	32,896	8,164	39,653	22,864	84,687	2,611	1,373	19,477	35,072	24,380	31
1,611	.....	156	139	73	.....	608	384	.....	225	316	1,420	232	32
2,565	.....	198	185	59	.....	1,115	515	.....	360	378	2,163	314	33
1,913	.....	161	88	62	.....	1,324	9	45	58	2,849	4,384	1,885	34
3,581	.....	131	62	153	.....	2,141	27	180	95	4,110	7,232	2,342	35
13	49	25	402	193	.....	51	85	.....	50	10	30	65	36
13	59	25	562	354	.....	87	177	.....	100	15	29	47	37
5,735	633	30	13,231	4,803	15,304	2,760	30,203	739	617	7,897	6,997	7,048	38
10,740	802	31	21,373	7,509	39,217	5,490	83,530	2,428	804	13,961	16,024	14,875	39
192	1,282	4	12,132	108	512	11,436	249	3	8	818	4,570	8,726	40
248	1,697	77	10,714	89	436	14,031	438	3	14	1,013	9,624	6,802	41
1,873	895	135	8,538	4,506	179	1,032	321	.....	114	1,276	386	8,736	42
2,918	695	95	7,648	3,928	186	1,368	409	.....	123	1,573	279	6,943	43
303	532	186	3,032	1,017	94	2,240	1,184	51	563	3,982	1,318	9,477	44
344	396	228	3,584	1,371	87	2,395	2,208	60	1,025	3,124	2,218	7,156	45
120	70	40	2,620	259	.....	164	8	7	.....	.....	.....	15	46
117	65	40	4,566	270	.....	345	10	10	.....	.....	.....	32	47
43	849	.....	40	46	1,106	100	588	238	.....	4,173	.....	3,675	48
325	2,818	.....	160	565	7,989	360	4,312	738	.....	14,800	.....	11,355	49
11	6,664	16	4	.....	1,413	727	396	46	17	6,027	1	12,546	50
32	9,031	31	2	.....	2,761	1,018	1,261	90	27	9,260	1	15,428	51
.....	17,368	.....	.....	.....	6,671	11	42	4	259	507	.....	4,548	52
.....	26,620	.....	.....	.....	8,393	8	97	7	579	1,104	.....	6,304	53
6	.....	.....	.....	.....	8	6	51	5	3	1	5	.....	54
91	.....	.....	.....	.....	20	28	351	39	9	10	25	.....	55
698	364	46	2,714	230	223	1,182	2,916	128	86	277	1,584	2,792	56
49,803	9,198	2,283	210,093	6,726	5,416	50,269	456,548	4,444	5,785	8,344	303,686	74,364	57
48	176	10	8	5	1,784	7	288	423	.....	.....	11	219	58
.....	22	.....	.....	.....	6	.....	.....	.....	.....	.....	.....	.....	59
.....	12,004	.....	.....	.....	575	.....	.....	.....	.....	.....	.....	200	60
.....	.....	.....	.....	.....	3,823	.....	2,621	7	.....	.....	.....	157	61
.....	.....	.....	.....	.....	30,586	.....	24,915	56	.....	.....	.....	989	62
4	1	.....	.....	.....	35	1	42	6	.....	3	1	5	63
3,976	964	.....	.....	.....	51,424	813	32,426	8,954	629	5,047	887	3,447	64
1	1	.....	.....	.....	1	1	8	5	.....	2	1	3	65
648	541	.....	.....	.....	497	726	11,341	7,463	3	4,347	683	1,755	66
1	.....	.....	.....	.....	.....	.....	28	1	.....	.....	.....	.....	67
952	32	.....	.....	.....	120	17	17,841	1,082	26	.....	151	310	68
203	1,448	.....	76	172	8,241	309	43,951	113	256	13,015	466	2,055	69
12,034	2,329	.....	71	395	51,492	1,687	680,858	1,486	137	2,555	1,541	20,096	70
211	207	.....	5	8	117,532	833	1,170,519	2,054	13	1,558	581	4,114	71
186	368	.....	62	121	1,843	233	39,333	67	39	11,548	420	667	72
11,645	232	.....	62	260	19,626	1,301	482,644	904	70	2,276	1,221	2,557	73
211	61	.....	4	4	110,194	633	937,222	1,873	6	1,476	575	1,764	74
.....	92	.....	1	1	140	2	2,302	.....	97	.....	.....	30	75
.....	529	.....	.....	.....	336	63	163,488	.....	10	50	.....	19	76
.....	99	.....	.....	.....	173	105	204,597	.....	.....	50	.....	5	77
.....	23	.....	.....	21	44	15	1,312	4	29	39	6	38	78
24	25	.....	.....	23	16	23	8,449	19	10	5	52	40	79
.....	1	.....	.....	.....	17	18	8,756	14	.....	.....	.....	25	80
4	628	.....	7	8	374	44	305	20	67	92	10	474	81
221	1,286	.....	9	105	790	94	11,025	66	41	82	57	219	82
.....	70	.....	1	4	426	14	8,298	10	7	26	3	43	83
13	325	.....	6	21	5,819	15	692	22	24	1,336	10	844	84
126	244	.....	.....	7	30,691	206	13,846	497	6	142	211	17,261	85
.....	62	.....	.....	.....	6,680	63	8,820	157	.....	6	3	2,277	86
.....	3	.....	.....	.....	363	.....	1,407	.....	24	5	.....	16	87
.....	128	.....	6	.....	7,492	4	9,067	.....	6	.....	.....	250	88
.....	150	.....	.....	.....	62,422	.....	38,009	.....	.....	.....	.....	125	89

COUNTY TABLE IV.—VALUE OF ALL CROPS, AND ACREAGE

		Elbert.	Fremont.	Garfield.	Gilpin.	Grand.	Gunnison.	Hinsdale.	Huerfano.	Jackson.
	VALUE OF ALL CROPS.									
1	**Total**.....dollars..	2,843,900	1,768,106	3,389,630	51,453	760,454	1,350,655	98,113	1,318,462	1,427,691
2	Cereals.....dollars..	1,507,927	216,542	468,381	3,134	23,121	38,416	.....	372,474	2,912
3	Other grains and seeds.....dollars..	195,953	6,905	11,857	.....	.....	230	.....	32,010	.....
4	Hay and forage.....dollars..	973,589	526,522	1,421,421	22,411	713,224	1,194,327	91,753	878,809	1,411,214
5	Vegetables.....dollars..	165,483	194,379	1,187,936	25,898	24,109	117,228	6,360	33,869	13,565
6	Fruits and nuts.....dollars..	907	821,777	258,123	10	.....	349	.....	1,300	.....
7	All other crops.....dollars..	41	1,981	41,912	.....	.....	105	.....	.....	.....
	SELECTED CROPS (acres harvested and production).									
	Cereals:									
8	Total.....acres..	88,337	6,971	13,160	251	909	1,329	.....	16,080	203
9	bushels..	975,241	156,565	296,915	2,319	19,454	33,247	.....	259,961	2,512
10	Corn.....acres..	34,536	3,547	521	.....	.....	.....	.....	5,865	.....
11	bushels..	494,365	80,420	11,944	.....	.....	.....	.....	74,034	.....
12	Oats.....acres..	6,381	1,244	3,355	77	514	764	.....	2,676	113
13	bushels..	85,163	39,750	109,203	893	11,318	21,870	.....	66,829	1,413
14	Wheat.....acres..	31,255	1,591	8,330	105	181	175	.....	5,451	2
15	bushels..	266,420	24,610	156,487	558	2,257	3,668	.....	65,860	60
16	Barley.....acres..	1,550	520	803	64	157	361	.....	1,825	46
17	bushels..	15,151	10,714	16,167	811	5,369	7,367	.....	50,205	409
18	Rye.....acres..	13,914	57	143	5	57	7	.....	245	42
19	bushels..	106,839	844	2,939	57	510	142	.....	2,920	630
20	Kafir, milo, etc.....acres..	4	4	2	.....	.....	.....	.....	14	.....
21	bushels..	10	20	10	.....	.....	.....	.....	41	.....
22	Emmer and spelt.....acres..	451	.....	5	.....	.....	.....	.....	4	.....
23	bushels..	5,198	.....	135	.....	.....	.....	.....	72	.....
	Other grains and seeds:									
24	Dry edible beans.....acres..	9,376	78	38	.....	.....	.....	.....	1,305	.....
25	bushels..	47,278	632	343	.....	.....	.....	.....	4,671	.....
26	Dry peas.....acres..	.....	43	.....	.....	.....	.....	.....	413	.....
27	bushels..	.....	480	.....	.....	.....	.....	.....	4,013	.....
	Hay and forage:									
28	Total.....acres..	52,223	16,305	39,124	1,267	29,979	43,049	3,393	28,148	85,174
29	tons..	65,139	29,983	77,764	1,235	35,590	63,100	4,738	49,012	78,638
30	All tame or cultivated grasses.....acres..	15,871	9,795	36,810	135	16,303	17,309	1,477	20,430	12,766
31	tons..	22,282	21,437	74,632	140	21,538	28,373	2,126	39,446	12,109
32	Timothy alone.....acres..	82	207	931	85	1,904	1,744	74	862	3,810
33	tons..	138	239	1,281	85	2,011	2,356	113	1,359	4,002
34	Timothy and clover mixed.....acres..	1,642	1,249	619	40	13,602	10,944	1,326	1,680	5,881
35	tons..	2,263	1,603	931	45	18,542	18,694	1,867	3,004	5,520
36	Clover alone.....acres..	72	8	.....	.....	130	25	31	29	.....
37	tons..	53	20	.....	.....	145	69	102	49	.....
38	Alfalfa.....acres..	10,524	7,773	31,954	10	324	1,958	46	15,666	2
39	tons..	16,564	18,924	66,261	10	426	3,303	44	31,530	4
40	Other tame or cultivated grasses.....acres..	3,551	558	3,306	.....	343	2,638	.....	2,193	3,073
41	tons..	3,264	651	6,159	.....	414	3,951	.....	3,504	2,583
42	Wild, salt, or prairie grasses.....acres..	6,323	1,026	193	376	13,135	24,651	1,769	1,424	72,312
43	tons..	5,075	1,109	339	399	13,655	33,066	2,457	3,908	66,355
44	Small grains cut for hay.....acres..	5,707	2,245	1,644	730	538	1,042	146	933	95
45	tons..	3,815	2,586	1,697	676	395	1,546	149	769	171
46	Annual legumes cut for hay.....acres..	205	58	8	26	.....	32	.....	239	.....
47	tons..	172	71	12	20	.....	55	.....	417	.....
48	Silage crops.....acres..	4,320	288	76	.....	.....	.....	.....	220	.....
49	tons..	12,684	1,258	362	.....	.....	.....	.....	881	.....
50	Corn cut for forage.....acres..	16,292	2,721	350	.....	3	.....	.....	4,233	.....
51	tons..	16,942	3,094	570	.....	2	.....	.....	3,002	.....
52	Kafir, sorghum, etc., for forage.....acres..	3,505	114	23	.....	.....	.....	.....	661	.....
53	tons..	4,169	99	31	.....	.....	.....	.....	550	.....
54	Root crops for forage.....acres..	.....	58	20	.....	.....	15	1	8	1
55	tons..	.....	329	121	.....	.....	60	6	39	3
	Vegetables:									
56	Potatoes (Irish or white).....acres..	2,454	529	2,856	136	86	384	25	163	42
57	bushels..	62,426	24,762	504,414	9,202	6,346	42,254	1,825	3,783	3,485
58	Other vegetables.....acres..	1	371	52	14	2	3	6	83	1
	Miscellaneous crops:									
59	Broom corn.....acres..	.....	1	.....	.....	.....	.....	.....	.....	.....
60	pounds..	.....	500	.....	.....	.....	.....	.....	.....	.....
61	Sugar beets grown for sugar.....acres..	.....	19	467	.....	.....	3	.....	.....	.....
62	tons..	.....	186	3,982	.....	.....	10	.....	.....	.....
	FRUITS.									
	Small fruits:									
63	Total.....acres..	2	173	65	.....	.....	1	.....	.....	.....
64	quarts..	1,788	193,985	76,472	40	.....	1,414	.....	417	.....
65	Strawberries.....acres..	.....	34	27	.....	.....	1	.....	.....	.....
66	quarts..	32	66,171	27,927	40	.....	1,200	.....	42	.....
67	Raspberries.....acres..	.....	95	23	.....	.....	.....	.....	.....	.....
68	quarts..	.....	70,566	32,770	.....	.....	144	.....	8	.....
	Orchard fruits:									
69	Total.....trees not of bearing age..	991	23,104	5,545	.....	.....	.....	.....	1,651	.....
70	trees of bearing age..	2,523	244,856	84,533	.....	.....	11	.....	8,624	.....
71	bushels harvested..	246	444,363	138,793	.....	.....	.....	.....	606	.....
72	Apples.....trees not of bearing age..	377	16,327	4,548	.....	.....	.....	.....	1,112	.....
73	trees of bearing age..	681	195,010	67,685	.....	.....	8	.....	7,422	.....
74	bushels harvested..	43	416,403	125,335	.....	.....	.....	.....	432	.....
75	Peaches.....trees not of bearing age..	62	105	390	.....	.....	.....	.....	26	.....
76	trees of bearing age..	16	1,691	7,885	.....	.....	.....	.....	15	.....
77	bushels harvested..	2	180	5,996	.....	.....	.....	.....	1	.....
78	Pears.....trees not of bearing age..	86	352	134	.....	.....	.....	.....	39	.....
79	trees of bearing age..	14	1,379	2,033	.....	.....	.....	.....	118	.....
80	bushels harvested..	10	3,029	1,188	.....	.....	.....	.....	9	.....
81	Plums and prunes.....trees not of bearing age..	213	185	183	.....	.....	.....	.....	164	.....
82	trees of bearing age..	383	3,625	2,395	.....	.....	.....	.....	511	.....
83	bushels harvested..	37	2,223	1,871	.....	.....	.....	.....	42	.....
84	Cherries.....trees not of bearing age..	253	6,135	238	.....	.....	.....	.....	310	.....
85	trees of bearing age..	1,429	43,151	4,053	.....	.....	3	.....	558	.....
86	bushels harvested..	154	22,528	3,036	.....	.....	.....	.....	122	.....
87	**Grapes**.....vines not of bearing age..	12	1,502	249	.....	.....	.....	.....	20	.....
88	vines of bearing age..	29	23,404	9,544	.....	.....	.....	.....	2	.....
89	pounds harvested..	100	69,992	25,810	.....	.....	.....	.....	.....	.....

AND PRODUCTION OF PRINCIPAL CROPS: 1919—Continued.

Jefferson.	Kiowa.	Kit Carson.	La Plata.	Lake.	Larimer.	Las Animas.	Lincoln.	Logan.	Mesa.	Mineral.	Moffat.	Montezuma.	
2,977,275	1,118,954	3,288,479	2,573,693	52,260	5,337,845	2,680,489	2,559,039	8,065,620	6,606,976	60,893	1,103,538	1,993,902	1
718,059	595,363	2,367,235	941,001	.....	1,307,096	695,201	1,748,028	5,343,240	551,077	.....	308,075	552,703	2
4,035	5,968	44,114	19,835	.....	144,459	377,237	77,498	264,861	217,381	.....	1,171	1,676	3
1,036,149	492,249	790,796	1,316,054	50,549	2,019,467	1,516,994	625,166	1,086,912	1,941,304	58,287	640,656	1,097,863	4
482,867	23,011	82,699	274,631	1,611	140,643	83,879	106,458	54,112	591,336	2,606	153,008	170,084	5
688,967	879	3,523	22,140	100	470,852	2,905	1,553	3,944	3,118,127	.....	628	171,461	6
47,198	1,484	112	32	.....	1,255,328	4,273	336	1,312,551	187,751	.....	.....	115	7
20,676	23,324	143,587	24,305	.....	37,352	28,690	98,497	248,046	13,791	.....	19,595	18,037	8
409,405	422,208	1,508,950	615,759	.....	728,278	483,149	1,164,748	2,900,783	369,619	.....	189,777	393,702	9
2,044	14,751	55,619	1,693	.....	1,136	12,475	51,576	62,326	4,449	.....	166	6,401	10
37,950	292,631	571,701	43,789	.....	13,483	187,544	769,126	606,715	128,732	.....	1,837	121,835	11
3,265	156	1,560	6,640	.....	3,777	4,029	1,558	6,290	3,116	.....	3,424	4,091	12
68,786	3,068	20,658	228,389	.....	121,916	104,114	19,958	121,624	99,076	.....	64,523	135,544	13
13,545	2,172	47,947	13,582	.....	29,222	7,390	25,870	167,730	5,406	.....	14,428	6,155	14
269,406	27,741	449,800	283,170	.....	528,064	114,241	198,308	2,030,477	121,311	.....	108,910	99,974	15
1,313	497	26,416	2,168	.....	2,020	729	7,500	3,631	667	.....	363	1,299	16
26,397	6,459	373,362	56,143	.....	63,484	17,120	85,079	67,371	19,343	.....	8,123	35,289	17
282	372	11,748	82	.....	179	441	11,567	7,570	105	.....	1,175	86	18
3,702	4,675	91,172	1,484	.....	463	4,785	88,413	70,857	640	.....	6,150	910	19
3	5,192	197	.....	.....	.....	3,624	376	273	14	.....	1	.....	20
87	85,064	1,414	.....	.....	.....	55,288	3,466	2,051	180	.....	5	.....	21
130	184	44	49	.....	118	2	46	87	7	.....	36	.....	22
1,971	2,570	380	593	.....	868	57	378	932	240	.....	199	.....	23
2	70	263	317	.....	3	8,580	4,741	232	219	.....	38	63	24
25	342	880	1,596	.....	24	108,192	17,576	713	2,544	.....	113	415	25
3	48	1	13	.....	50	158	14	.....	45	.....	30	5	26
112	549	1	83	.....	610	846	28	.....	454	.....	24	23	27
28,874	24,156	53,552	34,994	3,998	61,406	63,144	46,591	54,263	44,876	3,417	29,053	27,084	28
59,107	37,073	57,490	71,440	2,845	114,161	90,496	44,616	64,718	109,375	3,225	34,290	60,458	29
21,713	1,480	6,635	31,018	626	46,141	29,900	9,053	22,308	38,142	500	13,282	23,815	30
45,316	1,566	7,774	63,585	420	94,162	55,814	8,521	39,323	93,343	700	22,834	54,230	31
470	.....	.....	1,501	110	712	4,584	.....	26	362	80	1,821	1,081	32
627	.....	.....	2,660	79	656	5,095	.....	18	580	95	3,186	1,902	33
2,630	.....	14	1,918	214	859	340	.....	29	773	210	3,165	174	34
3,255	.....	26	3,937	170	1,002	530	.....	35	1,240	380	4,868	343	35
62	.....	45	62	7	152	324	111	19	17	.....	3	97	36
83	.....	74	107	15	204	384	141	11	16	.....	5	167	37
18,229	1,109	1,908	26,690	.....	44,193	22,608	2,366	17,820	35,868	.....	6,370	22,111	38
40,997	1,128	3,202	55,374	1	92,108	47,041	2,726	36,317	80,951	.....	12,205	51,301	39
322	371	4,668	847	295	225	2,035	6,576	4,414	1,122	210	1,023	352	40
354	438	4,472	1,507	155	192	2,164	5,654	2,942	1,547	225	2,570	517	41
437	253	1,918	1,055	3,218	10,829	2,896	3,147	12,297	149	2,007	5,450	719	42
480	209	1,674	1,489	2,239	7,653	2,314	2,232	8,053	236	2,116	5,141	810	43
3,021	560	3,771	1,844	139	1,806	3,773	3,334	1,984	1,814	304	9,169	1,418	44
3,259	936	2,639	3,475	159	1,284	3,888	2,289	904	2,972	389	5,493	2,249	45
75	11	41	135	.....	195	89	194	127	29	6	126	7	46
72	7	57	306	.....	437	163	108	57	38	20	64	10	47
1,013	292	1,324	256	.....	1,789	337	1,005	426	878	.....	.....	383	48
4,010	951	2,991	1,191	.....	9,537	1,739	3,022	1,456	3,959	.....	.....	1,893	49
2,263	3,140	12,832	573	.....	560	5,316	8,102	7,242	3,162	.....	903	516	50
4,856	3,269	12,315	984	.....	733	4,342	6,948	5,414	7,284	.....	603	834	51
225	18,420	27,031	93	.....	27	20,786	21,756	9,847	610	.....	77	212	52
185	30,135	30,040	199	.....	45	22,025	21,496	9,427	1,167	.....	33	330	53
127	.....	.....	20	15	59	47	.....	32	92	.....	46	14	54
929	.....	.....	211	27	310	211	.....	84	376	.....	122	102	55
962	95	746	881	.....	543	315	1,397	241	1,619	6	785	409	56
74,585	2,200	20,784	90,082	.....	33,096	10,504	31,659	7,448	156,344	373	36,296	40,593	57
1,312	20	42	30	8	157	106	77	24	805	8	5	42	58
.....	34	10	.....	.....	.....	294	13	.....	20	.....	.....	.....	59
.....	26,500	2,000	.....	.....	.....	76,299	6,000	.....	6,050	.....	.....	.....	60
604	.....	.....	.....	.....	13,086	.....	.....	12,203	2,632	.....	.....	.....	61
4,495	.....	.....	3	.....	119,555	.....	.....	124,092	17,811	.....	.....	.....	62
721	.....	3	35	1	93	1	4	7	54	.....	4	12	63
905,271	100	1,584	17,105	400	129,934	1,151	1,740	2,470	71,288	.....	2,264	5,698	64
368	.....	2	10	1	11	1	1	3	20	.....	3	1	65
569,520	.....	635	4,074	400	16,453	1,101	438	1,570	36,152	.....	1,925	438	66
251	.....	.....	4	.....	68	.....	.....	.....	6	.....	.....	2	67
250,171	.....	15	3,774	.....	96,838	.....	52	30	5,247	.....	.....	1,741	68
14,080	1,530	2,370	8,235	.....	32,968	2,243	1,007	4,172	95,318	.....	1,608	4,781	69
116,213	2,177	3,952	27,747	.....	143,792	6,685	1,001	4,407	852,742	.....	81	81,598	70
241,823	376	891	11,034	.....	222,739	1,480	509	1,615	1,723,681	.....	51	98,885	71
5,699	268	383	7,405	.....	8,869	912	414	1,088	39,910	.....	1,126	3,745	72
56,646	199	635	22,651	.....	65,585	5,019	116	1,476	477,800	.....	66	67,471	73
195,554	113	50	10,261	.....	175,164	1,319	32	1,007	969,200	.....	35	89,692	74
1,415	212	279	137	.....	37	610	103	181	18,921	.....	35	706	75
539	152	909	233	.....	200	27	152	68	242,200	.....	.....	7,001	76
1,494	139	121	.....	.....	390	8	39	14	486,234	.....	.....	4,439	77
35	26	42	252	.....	15	99	14	140	35,205	.....	44	75	78
202	13	21	1,201	.....	424	45	4	72	115,525	.....	.....	2,250	79
194	.....	2	204	.....	745	5	.....	15	251,924	.....	.....	1,560	80
2,647	564	735	236	.....	1,331	298	263	1,191	416	.....	191	112	81
8,581	1,435	1,199	1,487	.....	4,412	1,166	294	1,437	4,565	.....	14	2,643	82
7,584	38	88	178	.....	3,188	104	111	199	5,752	.....	15	2,367	83
4,284	460	916	170	.....	22,716	324	184	1,570	685	.....	212	143	84
50,245	372	1,114	2,064	.....	73,169	428	364	1,354	9,639	.....	1	2,233	85
36,997	76	626	301	.....	43,250	53	192	380	6,200	.....	1	827	86
833	160	55	176	.....	75	192	62	202	3,050	.....	.....	1,455	87
11,990	150	2,413	37	.....	262	12	224	.....	18,390	.....	.....	4,838	88
39,747	790	8,050	.....	.....	1,750	.....	224	.....	106,071	.....	.....	29,320	89

COUNTY TABLE IV.—VALUE OF ALL CROPS, AND ACREAGE

		Montrose.	Morgan.	Otero.	Ouray.	Park.	Phillips.	Pitkin.	Prowers.	Pueblo.
	VALUE OF ALL CROPS.									
1	Total.....dollars..	6,100,137	6,096,624	5,766,670	595,210	720,292	4,814,773	1,001,990	4,779,065	4,167,296
2	Cereals.....dollars..	1,064,595	1,567,346	1,030,439	108,595	17,875	3,628,510	147,522	1,414,854	1,264,008
3	Other grains and seeds.....dollars..	37,869	274,764	326,454	150	.....	916,873	987	38,430	141,704
4	Hay and forage.....dollars..	1,878,525	1,586,044	1,798,446	395,589	560,568	244,616	391,122	2,519,070	2,059,768
5	Vegetables.....dollars..	2,909,243	224,660	716,097	89,133	141,849	24,012	460,347	38,855	174,081
6	Fruits and nuts.....dollars..	139,414	7,584	234,774	1,743	.....	762	2,012	19,207	74,588
7	All other crops.....dollars..	70,491	2,436,226	1,660,460	.....	.....	.....	.....	748,649	453,147
	SELECTED CROPS (acres harvested and production).									
	Cereals:									
8	Total.....acres..	22,064	98,391	18,686	2,873	865	124,050	2,848	37,748	45,900
9	bushels..	654,999	1,007,881	675,369	70,968	14,851	2,034,889	121,397	882,818	826,515
10	Corn.....acres..	2,342	44,746	5,623	.....	1	39,173	.....	5,120	21,293
11	bushels..	72,584	466,161	193,318	.....	15	737,385	.....	138,985	444,166
12	Oats.....acres..	5,697	3,462	3,367	976	411	2,120	1,681	2,501	3,237
13	bushels..	203,399	104,960	168,763	29,409	7,511	32,200	86,281	83,632	92,645
14	Wheat.....acres..	13,277	42,964	7,444	1.517	75	76,618	834	15,410	17,631
15	bushels..	364,033	321,679	252,922	35,009	1,443	1,198,943	25,942	378,899	234,006
16	Barley.....acres..	654	4,068	838	349	328	267	242	2,450	1,621
17	bushels..	13,074	97,482	31,078	6,420	5,208	4,366	7,919	66,263	32,191
18	Rye.....acres..	68	3,011	254	30	50	5,783	91	505	528
19	bushels..	954	16,597	3,357	90	674	60,725	1,255	10,139	4,128
20	Kafir, milo, etc.....acres..	.....	6	1,103	.....	.....	.....	.....	11,385	1,522
21	bushels..	.....	50	23,287	.....	.....	.....	.....	195,403	10,194
22	Emmer and spelt.....acres..	.....	100	23	.....	.....	89	.....	377	29
23	bushels..	.....	592	1,060	.....	.....	1,270	.....	9,497	60
	Other grains and seeds:									
24	Dry edible beans.....acres..	137	2,130	1,822	.....	.....	5	.....	396	5,550
25	bushels..	1,988	10,916	21,155	.....	.....	56	2	2,393	38,883
26	Dry peas.....acres..	7	10	14	2	.....	.....	.....	8	13
27	bushels..	49	125	175	60	.....	.....	.....	75	51
	Hay and forage:									
28	Total.....acres..	38,846	54,430	37,746	11,701	40,536	16,245	10,263	79,696	51,360
29	tons..	103,699	92,813	110,739	19,385	31,856	17,266	18,944	156,457	121,411
30	All tame or cultivated grasses.....acres..	36,518	29,051	26,469	9,318	307	5,103	9,835	39,824	31,286
31	tons..	95,735	67,700	76,540	17,263	435	3,965	18,296	89,304	87,608
32	Timothy alone.....acres..	607	.....	.....	840	137	6	3,079	24	389
33	tons..	775	.....	.....	1,220	192	3	5,169	21	518
34	Timothy and clover mixed.....acres..	1,181	8	23	5,827	45	.....	4,234	.....	904
35	tons..	2,042	24	17	10,591	80	.....	8,056	.....	1,440
36	Clover alone.....acres..	144	30	63	60	.....	15	2	167	76
37	tons..	333	56	116	99	.....	4	3	395	179
38	Alfalfa.....acres..	34,550	26,394	26,146	2,297	23	1,025	2,492	39,204	27,834
39	tons..	92,520	64,920	76,037	4,913	30	758	5,040	88,371	83,422
40	Other tame or cultivated grasses.....acres..	36	2,619	237	294	102	4,057	28	429	2,083
41	tons..	65	2,700	370	440	133	3,200	28	517	2,049
42	Wild, salt, or prairie grasses.....acres..	282	7,437	87	1,962	35,363	1,616	78	8,574	2,800
43	tons..	504	4,416	106	1,555	26,601	559	84	4,803	3,636
44	Small grains cut for hay.....acres..	1,105	1,338	273	404	4,851	1,490	348	489	1,484
45	tons..	1,573	988	313	547	4,780	985	560	786	2,056
46	Annual legumes cut for hay.....acres..	47	28	83	16	5	40	.....	133	388
47	tons..	77	11	152	17	10	33	.....	196	648
48	Silage crops.....acres..	612	1,379	2,444	.....	.....	97	.....	1,925	2,173
49	tons..	4,938	3,653	21,146	.....	.....	386	.....	10,049	9,767
50	Corn cut for forage.....acres..	212	5,504	2,265	.....	.....	1,459	2	3,364	6,171
51	tons..	478	5,146	4,992	.....	.....	1,888	2	6,310	8,577
52	Kafir, sorghum, etc., for forage.....acres..	21	9,679	6,111	.....	.....	6,440	.....	25,310	7,010
53	tons..	25	10,867	7,407	.....	.....	9,450	.....	44,396	8,844
54	Root crops for forage.....acres..	49	14	14	1	10	.....	.....	77	48
55	tons..	369	32	83	3	30	.....	2	613	275
	Vegetables:									
56	Potatoes (Irish or white).....acres..	7,079	1,250	27	273	969	138	921	13	301
57	bushels..	1,254,384	85,005	1,749	34,272	52,205	4,905	205,478	1,355	8,135
58	Other vegetables.....acres..	116	84	3,879	6	48	4	5	55	574
	Miscellaneous crops:									
59	Broom corn.....acres..	1	.....	.....	.....	.....	.....	.....	1,596	17
60	pounds..	1,000	.....	.....	.....	.....	.....	.....	691,164	3,648
61	Sugar beets grown for sugar.....acres..	790	20,482	13,768	.....	.....	.....	.....	6,990	3,801
62	tons..	6,703	232,000	158,139	.....	.....	.....	.....	67,558	43,115
	FRUITS.									
	Small fruits:									
63	Total.....acres..	35	5	177	1	.....	1	6	2	17
64	quarts..	21,945	6,971	297,614	1,453	.....	574	8,274	1,283	22,579
65	Strawberries.....acres..	12	2	12	1	.....	1	2	1	7
66	quarts..	11,902	4,344	21,329	1,200	.....	453	2,667	680	12,719
67	Raspberries.....acres..	13	.....	9	.....	.....	.....	2	.....	3
68	quarts..	4,206	98	5,971	253	.....	2	1,695	.....	3,255
	Orchard fruits:									
69	Total.....trees not of bearing age..	5,155	4,619	11,191	172	.....	636	.....	4,573	12,607
70	trees of bearing age..	124,804	5,386	77,241	669	.....	1,001	343	17,047	42,444
71	bushels harvested..	78,072	3,018	107,183	820	.....	209	.....	10,287	38,358
72	Apples.....trees not of bearing age..	3,948	1,339	3,569	160	.....	73	.....	1,658	6,774
73	trees of bearing age..	106,774	1,357	36,878	522	.....	158	296	9,726	27,585
74	bushels harvested..	67,432	1,975	95,519	815	.....	12	.....	7,148	34,342
75	Peaches.....trees not of bearing age..	400	124	178	.....	.....	.....	.....	1,215	292
76	trees of bearing age..	8,217	49	1,248	22	.....	57	.....	2,923	214
77	bushels harvested..	7,154	3	373	.....	.....	7	.....	1,778	22
78	Pears.....trees not of bearing age..	310	154	37	4	.....	5	.....	176	263
79	trees of bearing age..	2,071	24	65	18	.....	1	10	192	217
80	bushels harvested..	995	.....	30	5	.....	1	.....	46	85
81	Plums and prunes.....trees not of bearing age..	218	1,758	359	8	.....	255	.....	1,323	1,639
82	trees of bearing age..	3,025	2,166	3,964	74	.....	202	14	1,730	2,519
83	bushels harvested..	1,091	551	1,419	.....	.....	19	.....	449	659
84	Cherries.....trees not of bearing age..	266	1,234	7,042	.....	.....	303	.....	78	3,634
85	trees of bearing age..	4,137	1,790	35,085	33	.....	583	23	2,375	11,907
86	bushels harvested..	1,200	489	9,842	.....	.....	170	.....	768	3,248
87	**Grapes**.....vines not of bearing age..	293	228	1,840	.....	.....	.....	.....	248	1,527
88	vines of bearing age..	4,581	157	16,090	12	.....	.....	.....	394	6,507
89	pounds harvested..	10,317	.....	89,210	300	.....	.....	.....	650	6,775

AND PRODUCTION OF PRINCIPAL CROPS: 1919—Continued.

Rio Blanco.	Rio Grande.	Routt.	Saguache.	San Juan.	San Miguel.	Sedgwick.	Summit.	Teller.	Washington.	Weld.	Yuma.	
1,413,982	7,132,515	3,006,164	2,533,191	.....	636,036	3,045,495	239,566	320,095	6,167,659	21,198,360	9,091,504	1
283,818	870,411	724,485	365,800	.....	158,034	1,819,497	6,831	15,537	5,175,295	5,226,304	7,866,508	2
11,224	82,195	527	19,063	.....	.....	379,159	.....	88	25,297	552,700	178,666	3
1,026,957	710,548	2,090,093	1,504,249	.....	410,506	286,962	219,483	176,612	729,411	5,545,611	965,932	4
90,696	5,469,245	188,890	643,493	.....	66,963	109,145	13,252	128,547	73,154	3,885,678	61,923	5
1,287	116	2,169	586	.....	533	1,111	.....	211	2,345	54,694	18,131	6
.....	.....	.....	.....	.....	.....	449,621	.....	.....	162,157	5,933,373	344	7
10,217	23,854	26,694	12,406	.....	4,769	64,693	357	1,182	248,920	214,251	332,479	8
193,460	594,708	498,756	266,710	.....	114,177	1,009,806	5,945	12,511	2,765,694	2,924,211	4,445,135	9
27	4	17	58	.....	30	18,868	.....	.....	57,331	24,485	132,639	10
421	65	212	1,130	.....	710	291,200	.....	.....	469,499	225,394	1,322,245	11
2,605	8,620	7,525	5,368	.....	1,007	1,584	166	646	2,863	13,801	3,815	12
92,391	250,127	205,273	127,346	.....	38,738	32,497	3,584	5,861	39,671	338,331	87,215	13
6,647	9,926	13,607	3,898	.....	1,571	40,465	13	71	160,466	154,936	150,961	14
84,711	242,154	192,096	82,226	.....	30,045	635,884	263	1,532	2,016,932	1,995,399	2,550,968	15
789	4,991	4,822	2,725	.....	2,096	668	97	344	14,933	16,579	8,704	16
14,517	98,190	90,173	50,728	.....	43,283	15,759	1,052	4,051	149,501	342,631	171,127	17
106	49	482	16	.....	25	2,811	81	121	12,925	4,015	35,759	18
970	873	5,370	269	.....	441	30,292	1,046	1,067	85,617	15,266	307,750	19
.....	.....	.....	.....	.....	.....	.....	.....	.....	20	34	85	20
.....	.....	.....	.....	.....	.....	.....	.....	.....	212	620	753	21
.....	.....	3	.....	.....	.....	245	.....	.....	242	371	296	22
.....	.....	12	.....	.....	.....	3,530	.....	.....	2,262	6,299	2,577	23
.....	63	.....	4	.....	.....	.....	.....	.....	465	11,133	158	24
.....	745	.....	27	.....	.....	.....	.....	.....	1,697	71,591	699	25
.....	2,656	.....	874	.....	.....	.....	.....	1	22	565	.....	26
.....	31,843	.....	7,554	.....	.....	.....	.....	35	258	8,501	.....	27
33,174	29,153	51,408	79,737	.....	13,100	18,242	7,330	10,792	67,173	174,370	63,969	28
54,924	39,367	98,593	85,491	.....	22,053	18,026	10,379	9,762	50,219	334,325	66,022	29
22,550	12,997	43,297	9,765	.....	8,801	7,083	6,025	1,175	9,573	109,682	10,793	30
41,812	21,093	90,997	16,342	.....	15,024	8,984	8,885	1,260	10,483	240,602	13,719	31
4,341	273	2,883	1,742	.....	2,367	60	623	265	.....	.....	20	32
6,529	349	5,252	1,900	.....	2,980	60	870	187	.....	.....	30	33
1,431	2,119	34,713	415	.....	488	.....	5,224	486	.....	2	50	34
3,175	2,850	76,855	527	.....	723	.....	7,776	451	.....	3	50	35
372	246	337	440	.....	47	15	55	.....	62	54	35	36
726	402	461	516	.....	76	15	56	.....	118	173	28	37
14,956	9,267	3,386	6,576	.....	5,877	3,609	49	90	4,203	95,802	6,081	38
29,333	16,274	4,786	12,500	.....	11,210	6,115	109	242	6,327	231,601	9,096	39
1,450	6,592	1,978	592	.....	22	3,399	74	334	5,308	13,824	4,607	40
2,049	1,218	3,643	899	.....	35	2,794	74	380	4,038	8,825	4,515	41
6,346	13,020	2,237	65,182	.....	290	5,949	1,147	1,945	9,346	15,051	9,251	42
7,342	13,565	2,174	62,732	.....	287	2,435	1,282	1,530	3,054	8,962	6,485	43
4,236	2,330	5,436	1,048	.....	3,698	316	109	7,659	6,389	8,250	3,795	44
5,726	3,005	5,022	1,452	.....	6,104	221	139	6,959	4,344	3,511	3,365	45
42	606	427	3,734	.....	34	40	45	.....	652	191	312	46
43	895	342	4,929	.....	112	20	51	.....	737	276	310	47
.....	194	.....	.....	.....	54	171	.....	.....	820	10,611	556	48
.....	764	.....	.....	.....	210	678	.....	.....	2,586	53,350	1,119	49
.....	.....	.....	5	.....	167	2,397	.....	13	16,646	18,626	7,260	50
.....	.....	.....	13	.....	207	2,796	.....	13	10,636	15,273	6,479	51
.....	.....	2	1	.....	56	2,286	.....	.....	23,747	11,893	32,002	52
.....	.....	4	1	.....	109	2,892	.....	.....	18,379	11,694	34,545	53
.....	6	9	2	.....	.....	.....	4	.....	.....	66	.....	54
1	45	54	22	.....	.....	.....	22	.....	.....	657	.....	55
176	12,317	589	2,233	.....	181	777	67	1,100	485	15,662	430	56
10,257	2,473,007	58,298	282,662	.....	20,805	32,831	5,660	53,452	12,631	1,472,728	10,519	57
45	15	14	6	.....	5	39	.....	10	21	3,291	19	58
.....	.....	.....	.....	.....	.....	.....	.....	.....	40	7	.....	59
.....	.....	.....	.....	.....	.....	.....	.....	.....	2,500	1,890	.....	60
.....	.....	.....	.....	.....	.....	4,117	.....	.....	1,479	57,582	.....	61
.....	.....	.....	.....	.....	.....	42,821	.....	.....	15,430	565,073	.....	62
2	2	10	3	.....	1	1	.....	.....	8	28	30	63
2,318	531	8,638	2,190	.....	645	727	.....	.....	3,675	30,890	14,600	64
1	.....	9	1	.....	1	1	.....	.....	5	17	11	65
1,800	.....	6,980	340	.....	450	612	.....	.....	2,341	20,648	4,958	66
.....	2	1	1	.....	.....	.....	.....	.....	.....	4	.....	67
.....	401	1,595	1,289	.....	40	.....	.....	.....	.....	4,762	40	68
46	146	387	54	.....	477	1,428	.....	.....	2,822	11,182	7,558	69
1,020	103	41	575	.....	1,500	1,215	.....	4,242	2,404	28,271	12,773	70
474	.....	8	47	.....	230	328	.....	114	603	24,526	7,201	71
45	145	256	39	.....	320	263	.....	.....	623	4,002	1,234	72
959	103	33	442	.....	1,250	135	.....	3,017	164	15,640	2,928	73
471	.....	5	46	.....	223	12	.....	100	17	18,380	1,942	74
.....	.....	.....	.....	.....	52	74	.....	.....	186	101	504	75
.....	.....	4	.....	.....	45	54	.....	100	209	202	3,190	76
.....	.....	1	.....	.....	.....	30	.....	.....	128	154	2,909	77
.....	.....	6	.....	.....	13	48	.....	.....	108	99	197	78
.....	.....	.....	6	.....	70	26	.....	25	15	108	344	79
.....	.....	.....	.....	.....	7	50	.....	.....	9	51	119	80
.....	.....	44	.....	.....	58	311	.....	.....	878	3,764	2,493	81
22	.....	2	22	.....	53	392	.....	100	1,185	6,372	1,669	82
3	.....	2	1	.....	.....	17	.....	.....	177	3,285	269	83
1	1	81	15	.....	34	732	.....	.....	1,019	3,216	3,120	84
39	.....	2	105	.....	82	608	.....	1,000	826	5,944	4,600	85
.....	.....	.....	.....	.....	.....	219	.....	14	267	2,654	1,941	86
.....	.....	.....	.....	.....	.....	.....	.....	.....	127	78	122	87
.....	.....	.....	.....	.....	20	.....	.....	.....	83	250	516	88
.....	.....	.....	.....	.....	.....	.....	.....	.....	.....	2,390	820	89

COUNTY TABLE V.—MORTGAGE DEBT, 1920; AND EXPENDITURES FOR LABOR, FERTILIZER, AND FEED, 1919.

		THE STATE.	Adams.	Alamosa.	Arapahoe.	Archuleta.	Baca.	Bent.	Boulder.
	MORTGAGE DEBT REPORTS: 1920.								
	For all farms operated by owners:								
1	Number free from mortgage debt	20,965	417	82	208	226	917	506	427
2	Number with mortgage debt	21,131	688	128	427	128	640	256	504
3	Number with no mortgage report	3,195	130	10	120	11	106	51	65
	For farms consisting of owned land only:								
4	Number of farms reporting amount of debt	15,735	529	85	326	105	347	178	409
5	Value of land and buildings ... dollars	211,700,699	7,149,937	1,777,135	4,752,025	877,600	2,217,792	2,700,063	6,054,224
6	Amount of mortgage debt ... dollars	62,623,338	2,505,283	436,750	1,461,340	232,461	473,401	729,728	2,093,180
7	Ratio of debt to value ... per cent	29.6	35.0	24.6	30.8	26.5	21.3	27.0	34.6
8	Average rate of interest paid ... per cent	6.8	6.3	6.9	6.4	8.4	7.9	6.8	6.3
	FARM EXPENDITURES FOR LABOR, FERTILIZER, AND FEED: 1919.								
	Labor:								
9	Farms reporting ... number	35,149	1,058	204	580	246	819	475	962
10	Total expenditure ... dollars	28,292,609	798,484	172,688	556,852	130,548	239,067	498,625	636,010
11	Amount in cash ... dollars	23,146,568	648,577	135,071	443,786	96,208	193,406	411,016	539,606
12	Value of rent and board furnished ... dollars	5,146,041	149,907	37,617	113,066	34,340	45,661	87,609	96,404
	Fertilizer:								
13	Farms reporting ... number	1,184	100	1	35	3	7	12	34
14	Amount expended ... dollars	294,448	18,211	200	4,558	2,060	1,412	1,434	27,872
	Feed:								
15	Farms reporting ... number	36,092	1,248	195	689	177	574	629	1,026
16	Amount expended ... dollars	18,430,975	575,920	149,975	443,544	64,346	144,147	353,198	429,983

		Chaffee.	Cheyenne.	Clear Creek.	Conejos.	Costilla.	Crowley.	Custer.	Delta.
	MORTGAGE DEBT REPORTS: 1920.								
	For all farms operated by owners:								
1	Number free from mortgage debt	118	233	10	355	176	181	186	601
2	Number with mortgage debt	121	300	5	267	130	251	88	620
3	Number with no mortgage report	4	41	4	33	19	83	25	24
	For farms consisting of owned land only:								
4	Number of farms reporting amount of debt	113	215	4	203	96	166	69	487
5	Value of land and buildings ... dollars	1,173,150	3,791,506	47,000	4,020,710	1,121,610	2,141,115	654,840	4,119,425
6	Amount of mortgage debt ... dollars	441,835	662,741	9,550	1,279,824	400,864	844,859	258,065	1,395,831
7	Ratio of debt to value ... per cent	37.7	17.5	20.3	31.8	35.7	39.5	39.4	33.9
8	Average rate of interest paid ... per cent	6.9	6.3	6.2	7.3	6.9	6.6	6.1	7.1
	FARM EXPENDITURES FOR LABOR, FERTILIZER, AND FEED: 1919.								
	Labor:								
9	Farms reporting ... number	219	251	10	453	202	411	232	1,242
10	Total expenditure ... dollars	143,467	105,842	7,145	404,738	129,787	443,621	125,970	765,424
11	Amount in cash ... dollars	106,149	79,999	5,600	341,536	100,179	400,841	91,411	680,164
12	Value of rent and board furnished ... dollars	37,318	25,843	1,545	63,202	29,608	42,780	34,559	85,260
	Fertilizer:								
13	Farms reporting ... number	8	4	.....	17	74	8	3	28
14	Amount expended ... dollars	1,133	594	.....	1,002	450	4,925	380	1,433
	Feed:								
15	Farms reporting ... number	211	378	15	440	210	473	182	1,141
16	Amount expended ... dollars	67,590	208,666	3,285	411,672	103,382	158,951	33,720	329,933

		Denver.	Dolores.	Douglas.	Eagle.	El Paso.	Elbert.	Fremont.	Garfield.
	MORTGAGE DEBT REPORTS: 1920.								
	For all farms operated by owners:								
1	Number free from mortgage debt	76	157	137	124	459	316	497	333
2	Number with mortgage debt	36	22	190	107	601	649	307	380
3	Number with no mortgage report	54	2	27	3	101	66	29	16
	For farms consisting of owned land only:								
4	Number of farms reporting amount of debt	28	18	138	101	424	463	196	331
5	Value of land and buildings ... dollars	376,250	75,300	3,012,240	1,668,574	4,605,863	5,661,477	1,062,820	3,718,700
6	Amount of mortgage debt ... dollars	114,348	24,581	1,104,726	647,521	1,261,450	1,640,596	451,240	1,285,435
7	Ratio of debt to value ... per cent	30.4	32.6	36.7	38.8	27.4	29.0	42.5	34.6
8	Average rate of interest paid ... per cent	6.1	7.6	6.3	7.2	7.0	6.5	6.8	7.1
	FARM EXPENDITURES FOR LABOR, FERTILIZER, AND FEED: 1919.								
	Labor:								
9	Farms reporting ... number	66	57	320	238	827	704	579	604
10	Total expenditure ... dollars	69,943	13,101	263,036	332,296	571,624	400,141	197,929	528,364
11	Amount in cash ... dollars	51,521	10,970	199,140	206,849	439,665	293,452	175,030	405,743
12	Value of rent and board furnished ... dollars	18,422	2,131	63,896	125,447	131,959	106,689	22,899	122,621
	Fertilizer:								
13	Farms reporting ... number	10	.....	1	3	28	11	49	9
14	Amount expended ... dollars	450	.....	300	3,110	8,327	4,525	9,799	1,308
	Feed:								
15	Farms reporting ... number	118	61	272	165	878	587	744	541
16	Amount expended ... dollars	202,555	21,440	117,723	125,259	395,571	126,142	180,654	295,729

COUNTY TABLE V.—MORTGAGE DEBT, 1920; AND EXPENDITURES FOR LABOR, FERTILIZER, AND FEED, 1919—Contd.

		Gilpin.	Grand.	Gunnison.	Hinsdale.	Huerfano.	Jackson.	Jefferson.	Kiowa.
	MORTGAGE DEBT REPORTS: 1920.								
	For all farms operated by owners:								
1	Number free from mortgage debt	22	103	145	26	593	77	510	294
2	Number with mortgage debt	9	107	192	12	184	86	485	246
3	Number with no mortgage report	.....	.....	.....	1	72	.....	83	17
	For farms consisting of owned land only:								
4	Number of farms reporting amount of debt	8	101	174	12	149	70	398	189
5	Value of land and buildings ... dollars	30,540	1,403,290	2,304,590	55,500	1,279,510	2,224,170	4,281,544	2,337,250
6	Amount of mortgage debt ... dollars	9,350	424,620	1,037,614	15,850	402,126	836,440	1,417,086	391,810
7	Ratio of debt to value ... per cent	30.6	30.3	45.0	28.6	31.4	37.6	33.1	16.8
8	Average rate of interest paid ... per cent	5.8	7.0	7.3	7.9	7.2	7.1	6.4	7.0
	FARM EXPENDITURES FOR LABOR, FERTILIZER, AND FEED: 1919.								
	Labor:								
9	Farms reporting ... number	28	168	279	26	424	138	977	233
10	Total expenditure ... dollars	10,431	101,102	243,574	10,316	240,095	348,562	662,255	91,987
11	Amount in cash ... dollars	7,781	72,770	164,833	8,183	188,052	247,788	501,716	69,773
12	Value of rent and board furnished ... dollars	2,650	28,332	78,741	2,133	52,043	100,774	160,539	22,214
	Fertilizer:								
13	Farms reporting ... number	2	3	2	.....	7	1	154	5
14	Amount expended ... dollars	1,425	700	60	.....	1,962	46	13,312	88
	Feed:								
15	Farms reporting ... number	32	145	287	27	505	144	1,100	403
16	Amount expended ... dollars	7,649	39,023	97,637	5,151	120,235	254,315	415,270	736,202

		Kit Carson.	La Plata.	Lake.	Larimer.	Las Animas.	Lincoln.	Logan.	Mesa.
	MORTGAGE DEBT REPORTS: 1920.								
	For all farms operated by owners:								
1	Number free from mortgage debt	489	464	14	492	1,598	428	408	879
2	Number with mortgage debt	482	334	9	658	210	656	716	763
3	Number with no mortgage report	147	28	1	149	89	96	102	53
	For farms consisting of owned land only:								
4	Number of farms reporting amount of debt	477	266	9	560	148	446	455	551
5	Value of land and buildings ... dollars	6,077,281	1,873,275	78,100	10,046,345	910,806	5,426,952	8,709,534	4,229,950
6	Amount of mortgage debt ... dollars	1,165,651	716,732	11,200	2,920,838	371,920	1,046,158	1,917,020	1,407,153
7	Ratio of debt to value ... per cent	19.2	38.3	14.3	29.1	40.8	19.3	22.0	33.3
8	Average rate of interest paid ... per cent	7.0	7.3	7.4	6.4	7.6	7.0	7.2	7.3
	FARM EXPENDITURES FOR LABOR, FERTILIZER, AND FEED: 1919.								
	Labor:								
9	Farms reporting ... number	706	559	25	1,151	909	571	1,399	1,609
10	Total expenditure ... dollars	317,492	284,091	24,237	1,139,095	383,815	209,044	1,501,016	934,639
11	Amount in cash ... dollars	273,614	215,291	16,379	994,189	291,491	159,164	1,259,680	800,668
12	Value of rent and board furnished ... dollars	43,878	68,800	7,858	144,906	92,324	49,880	241,336	133,971
	Fertilizer:								
13	Farms reporting ... number	1	7	3	42	54	1	12	134
14	Amount expended ... dollars	181	2,343	255	8,823	5,292	25	47,232	23,641
	Feed:								
15	Farms reporting ... number	749	527	29	1,374	1,102	683	1,247	1,615
16	Amount expended ... dollars	262,903	163,179	14,858	1,676,774	284,956	184,887	678,380	503,534

		Mineral.	Moffat.	Montezuma.	Montrose.	Morgan.	Otero.	Ouray.	Park.
	MORTGAGE DEBT REPORTS: 1920.								
	For all farms operated by owners:								
1	Number free from mortgage debt	24	686	502	476	300	470	73	170
2	Number with mortgage debt	2	206	214	491	707	459	70	54
3	Number with no mortgage report	.....	32	27	3	230	71	.....	8
	For farms consisting of owned land only:								
4	Number of farms reporting amount of debt	2	177	168	397	553	385	58	36
5	Value of land and buildings ... dollars	53,500	1,834,465	1,294,980	3,802,930	9,079,065	4,979,456	618,130	562,339
6	Amount of mortgage debt ... dollars	18,000	482,143	483,171	1,353,577	2,495,342	1,790,440	176,300	198,910
7	Ratio of debt to value ... per cent	33.6	26.3	37.3	35.6	27.5	36.0	28.5	35.4
8	Average rate of interest paid ... per cent	8.0	7.3	7.9	7.3	6.9	6.8	7.5	7.2
	FARM EXPENDITURES FOR LABOR, FERTILIZER, AND FEED: 1919.								
	Labor:								
9	Farms reporting ... number	29	398	385	934	976	995	117	153
10	Total expenditure ... dollars	22,058	258,809	260,409	706,668	1,002,251	1,175,523	75,781	388,093
11	Amount in cash ... dollars	14,605	178,357	195,536	561,443	877,996	1,068,184	56,639	283,302
12	Value of rent and board furnished ... dollars	7,453	80,452	64,873	145,225	124,255	107,339	19,142	104,791
	Fertilizer:								
13	Farms reporting ... number	.....	1	3	22	14	58	14	5
14	Amount expended ... dollars	.....	200	83	1,220	9,174	6,801	1,926	3,560
	Feed:								
15	Farms reporting ... number	25	629	344	771	1,113	1,056	100	184
16	Amount expended ... dollars	14,826	185,836	145,577	402,541	582,820	651,247	76,518	94,828

COUNTY TABLE V.—MORTGAGE DEBT, 1920; AND EXPENDITURES FOR LABOR, FERTILIZER, AND FEED, 1919—Contd.

		Phillips.	Pitkin.	Prowers.	Pueblo.	Rio Blanco.	Rio Grande.	Routt.	Saguache.
	MORTGAGE DEBT REPORTS: 1920.								
	For all farms operated by owners:								
1	Number free from mortgage debt	143	67	445	674	245	150	396	176
2	Number with mortgage debt	252	73	481	634	213	233	358	105
3	Number with no mortgage report	33	8	89	133	17	18	14	21
	For farms consisting of owned land only:								
4	Number of farms reporting amount of debt	99	66	318	492	189	189	320	103
5	Value of land and buildings ... dollars	2,729,185	850,470	3,697,810	4,442,824	2,751,400	4,944,410	4,168,070	2,340,530
6	Amount of mortgage debt ... dollars	530,244	360,160	993,486	1,366,818	1,073,530	1,376,314	1,304,777	683,549
7	Ratio of debt to value ... per cent	19.4	42.3	26.9	30.8	39.0	27.8	31.3	29.2
8	Average rate of interest paid ... per cent	6.4	7.1	6.7	6.8	7.6	6.8	7.3	6.7
	FARM EXPENDITURES FOR LABOR, FERTILIZER, AND FEED: 1919.								
	Labor:								
9	Farms reporting ... number	533	137	735	980	301	509	515	284
10	Total expenditure ... dollars	472,458	140,321	891,680	657,604	285,195	735,749	389,900	425,120
11	Amount in cash ... dollars	359,462	104,320	764,569	522,093	203,070	636,775	278,966	341,736
12	Value of rent and board furnished ... dollars	112,996	36,001	127,111	135,511	82,125	98,974	110,934	83,384
	Fertilizer:								
13	Farms reporting ... number	4	.....	9	31	1	8	3	1
14	Amount expended ... dollars	2,088	.....	8,293	4,470	100	3,500	375	7
	Feed:								
15	Farms reporting ... number	344	88	1,035	1,128	226	419	514	317
16	Amount expended ... dollars	121,938	25,860	782,422	435,161	179,282	396,856	312,761	313,997

		San Juan.	San Miguel.	Sedgwick.	Summit.	Teller.	Washington.	Weld.	Yuma.
	MORTGAGE DEBT REPORTS: 1920.								
	For all farms operated by owners:								
1	Number free from mortgage debt	.....	176	96	33	133	576	1,172	498
2	Number with mortgage debt	.....	108	208	29	48	989	2,178	1,025
3	Number with no mortgage report	.....	6	12	.....	5	109	328	169
	For farms consisting of owned land only:								
4	Number of farms reporting amount of debt	.....	86	111	29	42	573	1,713	585
5	Value of land and buildings ... dollars	.....	700,060	2,435,530	391,000	288,362	7,402,135	28,473,310	9,812,745
6	Amount of mortgage debt ... dollars	.....	304,034	624,002	122,350	81,900	1,524,940	9,355,502	2,076,672
7	Ratio of debt to value ... per cent	.....	43.4	25.6	31.3	28.4	20.6	32.9	21.2
8	Average rate of interest paid ... per cent	.....	8.5	6.8	7.3	7.1	6.9	6.5	7.2
	FARM EXPENDITURES FOR LABOR, FERTILIZER, AND FEED: 1919.								
	Labor:								
9	Farms reporting ... number	.....	215	399	47	209	1,243	3,664	1,430
10	Total expenditure ... dollars	.....	124,922	427,104	25,715	57,338	666,195	4,139,685	927,578
11	Amount in cash ... dollars	.....	96,264	346,076	16,715	41,878	529,089	3,606,313	735,889
12	Value of rent and board furnished ... dollars	.....	28,658	81,028	9,000	15,460	137,106	533,372	191,689
	Fertilizer:								
13	Farms reporting ... number	.....	6	9	.....	.....	9	97	16
14	Amount expended ... dollars	.....	975	8,355	.....	.....	735	36,664	7,054
	Feed:								
15	Farms reporting ... number	.....	143	338	48	145	1,202	3,801	1,199
16	Amount expended ... dollars	.....	97,204	166,987	9,992	56,766	357,696	2,148,691	482,831

IRRIGATION—COLORADO.

INTRODUCTION.

The following pages present the statistics of irrigation for the state of Colorado collected at the census of 1920. Statistics of acreage irrigated, of acreage, yield, and value of crops grown on irrigated land, and of cost of operation and maintenance relate to the year 1919; other items relate to the year 1920. Throughout the report figures for the census of 1910 are given for purposes of comparison; and, for the purpose of showing the historical development of irrigation, items which have been reported in censuses previous to 1910 are presented.

Statistics of number of farms irrigated and of acreage, yield, and value of crops grown on irrigated land were collected in the general census of agriculture. All other statistics were obtained in a special canvass of irrigation enterprises.

TABLE 1.—SUMMARY FOR THE STATE: 1920 AND 1910.

ITEM.	CENSUS OF—		INCREASE.[1]	
	1920	1910	Amount.	Per cent.
Number of all farms	59,934	46,170	13,764	29.8
Approximate land area of the state ... acres	66,341,120	66,341,120	.....	.....
All land in farms ... acres	24,462,014	13,532,113	10,929,901	80.8
Improved land in farms ... acres	7,744,757	4,302,101	3,442,656	80.0
Number of farms irrigated	28,756	25,857	2,899	11.2
Area irrigated ... acres	3,348,385	2,792,032	556,353	19.9
Area enterprises were capable of irrigating ... acres	3,855,348	3,990,166	−134,818	−3.4
Area included in enterprises ... acres	5,220,588	5,917,457	−696,869	−11.8
Per cent irrigated:				
Number of all farms	48.0	56.0	−8.0	.....
Approximate land area of the state	5.0	4.2	0.8	.....
Land in farms	13.7	20.6	−6.9	.....
Improved land in farms	43.2	64.9	−21.7	.....
Excess of area enterprises were capable of irrigating over area irrigated ... acres	506,963	1,198,134	−691,171	−57.7
Excess of area included in enterprises over area irrigated ... acres	1,872,203	3,125,425	−1,253,222	−40.1
Area of irrigated land reported as available for settlement ... acres	274,282	(2)	.....	.....
Capital invested	$88,302,442	$56,636,443	$31,665,999	55.9
Average per acre enterprises were capable of irrigating	$22.90	$14.19	$8.71	61.4
Estimated final cost of existing enterprises	$95,198,423	$76,443,239	$18,755,184	24.5
Average per acre included in enterprises	$18.24	$12.92	$5.32	41.2
Average cost of operation and maintenance per acre	$0.87	$0.75	$0.12	16.0
IRRIGATION WORKS.				
Number of enterprises	6,634	9,065	−2,431	−26.8
Number of main ditches	8,867	8,405	462	5.5
Length of main ditches ... miles	19,022	17,564	1,458	8.3
Capacity of main ditches ... second-feet	119,558	148,483	−28,925	−19.5
Number of lateral ditches	6,185	5,612	573	10.2
Length of lateral ditches ... miles	8,571	5,006	3,565	71.2
Number of reservoirs	979	1,084	−105	−9.7
Capacity of reservoirs ... acre-feet	2,406,372	2,646,593	−240,221	−9.1
Number of flowing wells	476	313	163	52.1
Capacity of flowing wells ... gallons per minute	20,139	41,989	−21,850	−52.0
Number of pumped wells	527	121	406	335.5
Capacity of pumped wells ... gallons per minute	210,094	53,564	156,530	292.2
Number of pumping plants	406	206	200	97.1
Engine capacity ... horsepower	8,635	7,969	666	8.4
Pump capacity ... gallons per minute	299,726	296,937	2,789	0.9
Average lift ... feet	23	(2)	23	.....

[1] A minus sign (−) denotes decrease.

[2] Not reported in 1910.

COLORADO

APPROXIMATE LOCATION AND EXTENT OF IRRIGATED LAND.

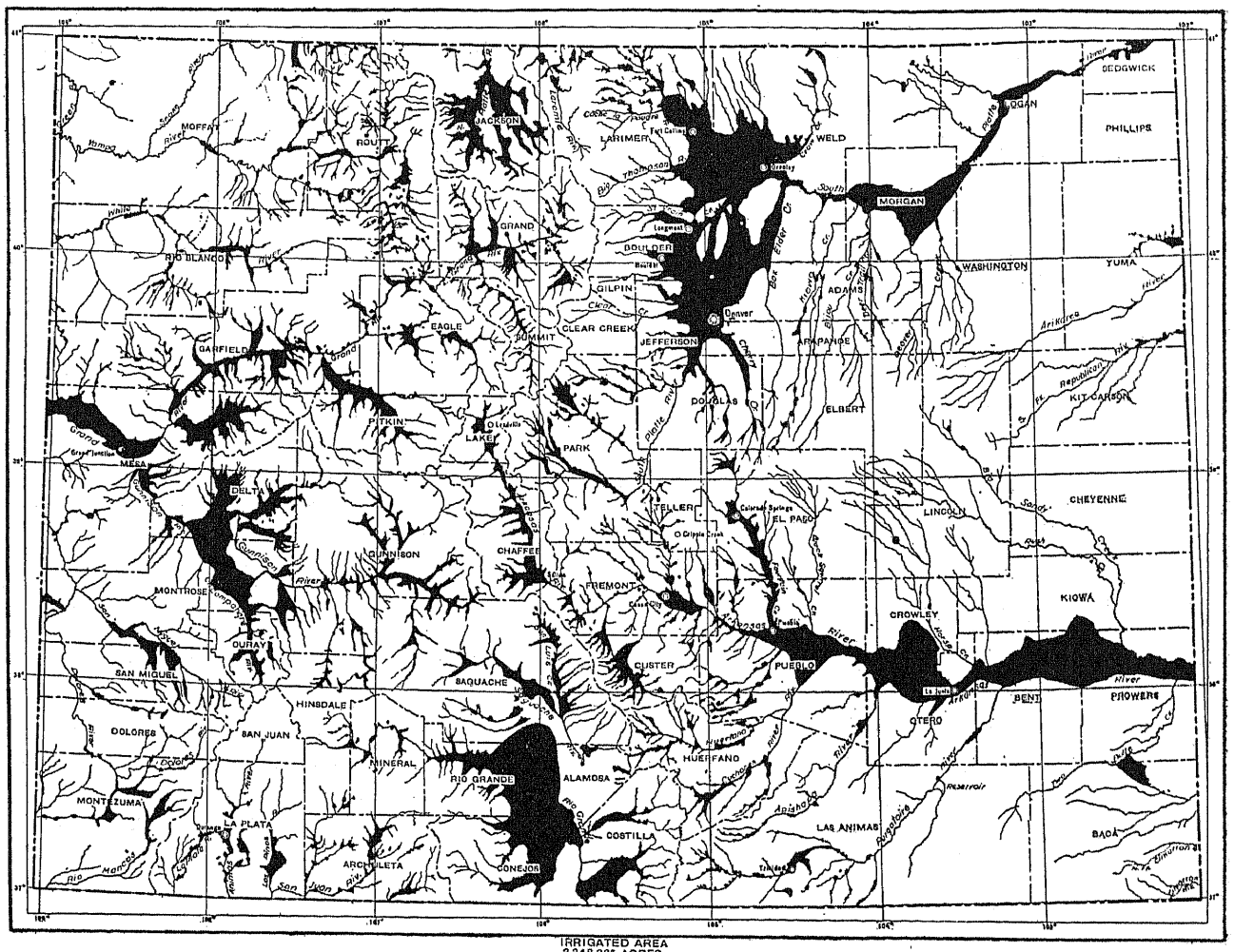

IRRIGATED AREA
3,348,395 ACRES
6 PER CENT OF TOTAL LAND AREA

EXPLANATION OF TERMS.

Farms irrigated.—The number of "farms irrigated" is the number on which irrigation is practiced, and for the purposes of this inquiry a "farm" is defined as for the general census of agriculture; that is, to be classed as a farm an establishment either must be 3 acres in extent or must have produced crops to the value of $250 in 1919, or must have required for its agricultural operations the continuous services of at least one person. "Number of farms irrigated" as used in this report and in that of 1910, is equivalent to the term "number of irrigators" used in census reports on irrigation previous to 1910.

Irrigation enterprise.—An "enterprise" is an independent irrigation establishment and includes the works for supplying water and the land to which water is supplied or is to be supplied, except that the cost or value of the land is not included in the "capital invested."

Acreage irrigated, in enterprises, and available for settlement.—Acreage irrigated is the acreage to which water was actually applied in the season preceding the census year—1919 for the Fourteenth Census and 1909 for the Thirteenth Census.

Acreage to which enterprises were capable of supplying water relates to the season following the time of taking the census and, consequently, is based on estimates made by those controlling the enterprises.

Acreage included in enterprises represents the extent of the plans of those controlling enterprises.

Acreage of irrigated land reported as available for settlement relates to land within existing enterprises and not to land that is susceptible of reclamation and settlement by new enterprises or extensions of existing enterprises.

Types of enterprises.—The types of enterprises under which all data are classified are as follows:

United States Reclamation Service enterprises, which operate under the Federal law of June 17, 1902, providing for the construction of irrigation works with the receipts from the sale of public lands. In addition to serving land within its own projects, the United States Reclamation Service supplies stored water to land within other enterprises.

United States Indian Service enterprises, which operate under various acts of Congress providing for the construction by that service of works for the irrigation of land in Indian reservations.

Carey Act enterprises, which operate under the Federal law of August 18, 1894, granting to each of the states in the arid region 1,000,000 acres of land on condition that the state provide for its irrigation, and under amendments to that law granting additional areas to Idaho and Wyoming.

Irrigation districts, which are public corporations that operate under state laws providing for their organization and management, and empowering them to issue bonds and levy and collect taxes with the object of obtaining funds for the purchase or construction and for the operation and maintenance of irrigation works.

Cooperative enterprises, which are controlled by the water users under some organized form of cooperation. The most common form of organization is the stock company, the stock of which is owned by the water users.

Commercial enterprises, which supply water for compensation to parties who may own no interest in the works.

Individual and partnership enterprises, which belong to individual farmers or to neighboring farmers, who control them without formal organization.

Capital invested.—The capital invested in irrigation enterprises is that reported by the owners. For the larger works the capital invested is taken, in most cases, from books of account and represents the actual investment. In the case of most of the private and partnership and many of the cooperative enterprises, however, the works were built by their owners without records of money or labor expended, and the capital reported represents the owners' estimates. The schedules used in 1910 called for "cost," while the schedules used in the present census called for "capital invested," but the instructions accompanying the schedules make these two terms equivalent. In both cases the investment includes cost of construction and of acquiring rights. The latter usually consists of filing fees only, but in some instances it includes the purchase price of rights. However, these cases are so rare that they are unimportant. The cost reported for 1900 is designated "cost of construction," but probably includes the cost of acquiring rights, as in 1910. For the Thirteenth and Fourteenth Censuses the average cost per acre is based on the acreage which enterprises were capable of irrigating in the census year and the cost to the date of the census—January 1, 1920, for the Fourteenth Census, and July 1, 1910, for the Thirteenth Census.

Operation and maintenance.—Cost of operation and maintenance was not reported on all schedules, and averages are based on the acreages for which cost is reported. No estimate of total cost of operation and maintenance for all irrigation enterprises has been made. In the case of enterprises operating pumping plants the cost of operation and maintenance includes cost of fuel and attendance.

Water rights.—The acreage irrigated has been classified by the character of rights under which water is received. The classes used are defined as follows:

"*Appropriation and use*" includes all rights acquired without formalities of any kind that have not been defined by the courts.

"*Notice filed and posted*" includes rights for which claims of some kind have been either posted or filed that have not been defined by the courts.

"*Adjudicated by court*" includes all rights that have been defined by the courts.

"*Permit from state*" includes all rights initiated under laws requiring any party wishing to acquire rights to obtain a permit from the state.

"*Certificate or license from the state*" includes rights acquired under laws providing for the issuing by the state of certificates or licenses defining rights acquired.

"*Riparian rights*" includes rights based on the ownership of riparian land.

"*Underground*" represents water taken from wells.

Source of water supply.—In classifying acreage by source of supply from which water for irrigation is obtained, in 1910 acreage was credited to what seemed to be the principal source of supply, while in the census of 1920 the attempt is made to represent the facts more nearly by presenting various mixed classes.

Date of beginning.—The date of beginning of irrigation enterprises is, in some cases, the date when construction began, and, in other cases, the date of filing a claim or of applying for a permit. If a filing or application for permit was made and work was begun and continued with reasonable diligence the date of filing is considered the date of beginning, otherwise the date of construction is taken as the date of beginning.

Drainage basin.—The drainage basin of a stream is all of the land drained by the stream and its tributaries.

Units of quantity and capacity.—Capacities of canals, reservoirs, wells, pumps, and engines, and quantities of water used are expressed in the units commonly used in engineering literature to express the same items. They are as follows:

Capacities of canals and volumes of flowing water are given in second-feet, a shorter equivalent for cubic feet per second.

Capacities of wells and pumps are given in gallons per minute. Four hundred and fifty gallons per minute equal 1 second-foot.

Capacities of reservoirs are given in acre-feet. An acre-foot is the quantity of water that will cover 1 acre to a depth of 1 foot. It equals 43,560 cubic feet.

Capacities of engines and motors are given in horsepower. One horsepower is the power required to lift 33,000 pounds through a vertical distance of 1 foot in 1 minute of time.

CLIMATIC CONDITIONS.

The main ranges of the Rocky Mountains divide the state of Colorado approximately in half, east and west. In the mountainous section, through the middle of the state, the precipitation is heavy. Both east and west of the mountains it decreases. That part of the state east of the mountains consists of high plains sloping to the east, with a divide running from the base of the mountains to the eastern line of the state. From this divide the land slopes to the north toward South Platte River and to the south toward Arkansas River. The precipitation drops abruptly near the base of the mountains and gradually increases toward the east, the normal precipitation on the plains being between 12 and 15 inches, being highest on the divide between the South Platte and the Arkansas and lowest in the stream valleys. The heaviest precipitation occurs in the summer months. In all of the plains section some crops are grown without irrigation, but irrigation is practiced wherever water is available. In this part of the state the area of land susceptible of irrigation is practically unlimited, but the water supply is sufficient for only a small part of the land.

To the west of the main ranges of mountains the country is very much broken by short ranges of mountains and hills, and precipitation varies greatly with altitude and exposure. The valleys of the western slope have the smallest annual precipitation in the state, the normal being but 7 or 8 inches in the valley of Grand River and in the northwestern part of the state. In these lower valleys crops can not be grown successfully without irrigation. In this western half of the state the tillable land is limited to the comparatively narrow valleys, most of the remainder of the land being too rough for cultivation.

In the south central part of the state, on the headwaters of the Rio Grande, lies the San Luis Valley, which contains a large area of level land. The altitude is high, the seasons are short, and the normal precipitation is less than 10 inches. Toward the base of the mountains that surround the valley the precipitation is heavier and crops are grown without irrigation.

In the north central part of the state is a similar high valley on the headwaters of the North Platte. This valley is not so extensive as the San Luis Valley, and the rainfall is slightly greater.

For the state as a whole the precipitation for 1919 was slightly above the normal, but it was considerably below normal in the South Platte Valley and considerably above normal in the Arkansas Valley. On the western slope it was about normal.

The state has a large percentage of sunshine with a low relative humidity, making very favorable climatic conditions for crop growing, when sufficient moisture is available, from either rainfall or irrigation.

WATER SUPPLY FOR IRRIGATION.

From the high mountain mass in central Colorado streams flow in all directions. To the east the South Platte and the Arkansas flow across the plains into Nebraska and Kansas, respectively; to the south the Rio Grande flows into and through New Mexico; to the west flow the Grand and other streams that unite to form the Colorado; and to the north flows the North Platte, into and through Wyoming. On all these streams there is more or less controversy between water users in Colorado and those in the lower states. These mountains receive a heavy snowfall in winter, and the melting snows supply most of the spring and summer flow of the streams, although the summer rains help to keep up stream flow. All of the streams heading in the mountains have high floods in the early summer, with much reduced flow during the late summer and autumn. The floods supply abundant water for grain and hay crops that mature in June and July, but the growing of crops that have a long growing season and mature in the fall, such as potatoes, beets, orchard fruits, and alfalfa, requires storage of the flood and winter flow of the streams.

In the valleys of the South Platte and the Arkansas many reservoirs have been built, and most of the flood and winter flow is stored. These streams are typical plains streams, and in their natural condition lost in the sands in their courses across the plains much of the water flowing in them as they left the mountains. The irrigation of the lands along these rivers has caused a large inflow by seepage from the watered lands, resulting in a much better supply of water along their courses than was available before irrigation began. The storage of flood waters and return seepage have made possible a large extension of the irrigated areas on the lower reaches of these rivers.

On account of the limited area on the western slope susceptible of irrigation and the large flow of the streams there has not been so much necessity for storage, and consequently, there are few reservoirs.

The existence of an abundant supply of water on the western slope and an unlimited area of irrigable land on the plains has led to the diversion of some water from the streams on the western side of the mountains to the streams flowing onto the plains and to the formulation of plans for diverting much larger volumes. On the other hand, there are plans for storing the surplus water on the western slope for use on lands in Arizona and California that can be reached by canals from Colorado River.

Up to the present time there has been little occasion to use underground water for irrigation. No doubt large quantities of water can be pumped from wells.

On the plains there are many drainage channels which carry water during storms or when local snows are melting, but their supply is so uncertain that they are of little value for irrigation.

FARMS AND ACREAGE IRRIGATED.

TABLE 2.—NUMBER OF FARMS AND ACREAGE IRRIGATED: 1890 TO 1920.

CENSUS YEAR.	FARMS IRRIGATED.			AREA IRRIGATED.				
	Number.	Per cent of increase.	Per cent of all farms.	Acres.	Per cent of increase.	Per cent of total land area.	Per cent of land in farms.	Per cent of improved land in farms.
1920	28,756	11.2	48.0	3,348,385	19.9	5.0	13.7	43.2
1910	25,857	46.8	56.0	2,792,032	73.3	4.2	20.6	64.9
1900	17,613	82.3	71.3	1,611,271	80.9	2.4	17.0	70.9
1890	9,659	.....	58.9	890,735	.....	1.3	19.4	48.8

TABLE 3.—ACREAGE, CLASSIFIED BY DATE OF BEGINNING OF ENTERPRISES SUPPLYING WATER FOR IRRIGATION.

DATE OF BEGINNING.	Number of enterprises.	Area included in enterprises, 1920 (acres).	AREA IRRIGATED IN 1919.		Area enterprises were capable of irrigating in 1920 (acres).
			Acres.	Per cent of acreage in enterprises.	
Total	6,634	5,220,588	3,348,385	64.1	3,855,348
Before 1860	38	43,371	37,742	87.0	38,440
1860-1869	507	714,931	634,865	88.8	669,950
1870-1879	976	859,680	647,771	75.4	710,167
1880-1889	1,799	1,633,747	1,155,088	70.7	1,315,772
1890-1899	953	494,975	294,403	59.5	344,834
1900-1904	584	412,782	210,673	51.0	282,857
1905-1909	494	609,773	215,729	35.4	289,617
1910-1914	525	318,365	80,674	25.3	124,976
1915-1919	393	57,815	19,885	34.4	30,626
Not reported	365	75,149	51,465	68.5	57,109

TABLE 4.—ACREAGE, CLASSIFIED BY SOURCE OF WATER SUPPLY: 1919 AND 1909.

CLASS.	AREA IRRIGATED (ACRES).				Area enterprises were capable of irrigating in 1920 (acres).	Area included in enterprises, 1920 (acres).
	1919	1909	Increase.[1]			
			Amount.	Per cent.		
Total	3,348,385	2,792,032	556,353	19.9	3,855,348	5,220,588
Streams, gravity	3,028,787	2,745,035	283,752	10.3	3,465,037	4,459,303
Streams, pumped	12,747	13,248	−501	−3.8	20,256	26,699
Streams, pumped and gravity	9,430	(2)	9,430	.....	9,525	9,820
Wells, pumped	10,114	3,111	7,003	225.1	16,061	19,840
Wells, flowing	4,191	5,171	−980	−19.0	4,335	5,934
Wells, flowing and pumped	85	(2)	85	.....	160	2,045
Lakes, pumped	871	634	237	37.4	1,171	1,249
Lakes, gravity	2,867	422	2,445	579.4	3,589	5,247
Springs	10,856	8,320	2,536	30.5	13,677	18,711
Stored storm water	16,909	16,091	818	5.1	33,139	58,298
City water	11	(2)	11	.....	19	38
Sewage	195	(2)	195	.....	255	460
Streams, gravity, and pumped wells	16,258	(2)	16,258	.....	16,564	17,188
Streams, gravity, and flowing wells	67,880	(2)	67,880	.....	82,520	179,745
Other mixed	165,825	(2)	165,825	.....	187,157	413,973
Other and not reported	1,359	(2)	1,359	.....	1,883	2,038

[1] A minus sign (−) denotes decrease.
[2] Not included in classification in 1910.

ACREAGE, BY CHARACTER OF ENTERPRISE.

The original irrigation district law in Colorado was enacted in 1901, and it has been amended from time to time since that date. Generally, irrigation districts have been organized to take over works already built, but in Colorado this form of organization has been utilized to a considerable extent for building new works. In some instances they have taken over cooperative or commercial enterprises, but the larger part of the acreage credited to districts in Table 5 represents enterprises originally undertaken by districts.

In addition to supplying water to lands in its own projects, as shown in Table 5, the United States Reclamation Service works delivered water to about 8,500 acres in other enterprises under the terms of the Warren Act (act of Congress, Feb. 21, 1911).

The state of Colorado accepted the conditions of the Federal Carey Act (act of Congress, Aug. 18, 1894) in 1895, and has amended this law from time to time, but very little has been accomplished under this law.

Colorado undertook the construction of irrigation works by the use of convict labor, but this policy was abandoned and the works that were begun were turned over to other agencies.

The small area credited to the state in Table 5 belongs to a state institution and does not represent a scheme of state construction.

TABLE 5.—ACREAGE, CLASSIFIED BY CHARACTER OF ENTERPRISE: 1920 AND 1910.

ITEM AND CLASS.	CENSUS OF—		INCREASE.[1]	
	1920	1910	Acres.	Per cent.
ACREAGE IRRIGATED.				
Total	3,348,385	2,792,032	556,353	19.9
Individual and partnership	1,014,412	1,226,025	−211,613	−17.3
Cooperative	1,789,385	1,273,141	516,244	40.5
Irrigation district	248,409	115,304	133,105	115.4
Carey Act	2,430	485	1,945	401.0
Commercial	212,138	159,457	52,681	33.0
U. S. Reclamation Service	[2] 71,145	16,600	54,545	328.6
U. S. Indian Service	4,266	1,020	3,246	318.2
State	80	(3)	80	.....
City	5,825	(3)	5,825	.....
Not reported	295	(3)	295	.....
ACREAGE ENTERPRISES WERE CAPABLE OF IRRIGATING.				
Total	3,855,348	3,990,166	−134,818	−3.4
Individual and partnership	1,194,422	1,581,941	−387,519	−24.5
Cooperative	1,993,361	1,870,447	122,914	6.6
Irrigation district	269,504	207,570	61,934	29.8
Carey Act	15,000	6,085	8,915	146.5
Commercial	226,641	292,103	−65,462	−22.4
U. S. Reclamation Service	[2] 135,265	30,000	105,265	350.9
U. S. Indian Service	14,900	2,020	12,880	637.6
State	80	(3)	80	.....
City	5,825	(3)	5,825	.....
Not reported	350	(3)	350	.....
ACREAGE INCLUDED IN ENTERPRISES.				
Total	5,220,588	5,917,457	−696,869	−11.8
Individual and partnership	1,730,635	2,039,533	−308,898	−15.1
Cooperative	2,419,267	2,436,367	−17,100	−0.7
Irrigation district	504,973	487,370	17,603	3.6
Carey Act	34,000	59,480	−25,480	−42.8
Commercial	358,243	681,687	−323,444	−47.4
U. S. Reclamation Service	[2] 150,515	193,000	−42,485	−22.0
U. S. Indian Service	16,100	20,020	−3,920	−19.6
State	80	(3)	80	.....
City	6,425	(3)	6,425	.....
Not reported	350	(3)	350	.....

[1] A minus sign (−) denotes decrease.
[2] Does not include about 8,500 acres to which water is supplied under the Warren Act.
[3] Not included in classification in 1910.

ACREAGE, BY CHARACTER OF WATER RIGHTS.

The laws of Colorado relating to water rights are summarized in the following paragraphs:

The territory of Colorado was organized in 1861, and the first territorial legislature enacted a law declaring the right of persons holding land on the banks or margins or in the neighborhood of streams to use the water for purposes of irrigation, and providing for securing the right of way for ditches to lands not bordering the streams. The supreme court of the state has held that this is not a recognition of riparian rights, but rather of the right to take water away from the streams. (Crippen *v.* White, 28 Colo., p. 298.)

During the territorial period the legislature enacted many laws chartering ditch companies, and granting them the right to construct ditches and collect charges for supplying water, but it enacted no further general legislation.

The state of Colorado was admitted to the Union in 1876. The constitution of the state, adopted March 14, 1876, declared that "The water of every natural stream not heretofore appropriated within the state of Colorado is hereby declared to be the property of the public, and the same is dedicated to the use of the people of the state, subject to appropriation as hereinafter provided," and "The right to divert unappropriated waters of any natural stream for beneficial uses shall never be denied. Priority of appropriation shall give the better right as between those using the water for the same purpose."

In 1881 a law was enacted requiring parties building irrigation works to file in the county offices maps and statements describing their works and the intended use of water. This act was declared unconstitutional in 1899 (Lamar Canal Co. *v.* Amity Canal Co., 26 Colo., p. 370), but during the 18 years from its passage to 1899 many filings were made in the county offices throughout the state.

A law requiring the filing of maps and plans in the office of the state engineer was enacted in 1903, and this law, with various amendments, is still in force. This filing is not an application for permission to appropriate water, no such permits being required in Colorado.

Colorado was the pioneer state in providing a special procedure in the courts for defining rights to water. A law enacted in 1879 divided the state into districts, gave the district courts exclusive jurisdiction of water-right adjudications, and provided that on or before July 5, 1879, the district judges should appoint referees who were to bring actions to define all rights to water and formulate decrees. This law was superseded in 1881 by a law requiring all claimants to file statements of their claims with the clerks of the appropriate district courts on or before June 1, 1881, and providing that at any time after that date any one or more parties claiming water from any stream might petition the court having jurisdiction of the stream for an adjudication of all rights to water from that stream. This law, with provision for the defining of rights acquired after an adjudication, is still in force.

TABLE 6.—ACREAGE IRRIGATED, CLASSIFIED BY CHARACTER OF RIGHTS UNDER WHICH WATER IS RECEIVED: 1919 AND 1909.

CLASS.	1919		1909
	Acres.	Per cent of total.	Per cent of total.
Total	3,348,385	100.0	100.0
Appropriation and use	114,616	3.4	9.3
Notice filed and posted	209,262	6.2	5.1
Adjudicated by court	2,918,383	87.2	84.4
Underground	14,558	0.4	(1)
Other and mixed	12,275	0.4	(1)
Not reported	79,291	2.4	(1)

[1] All land for which the class of rights was not reported was included in "Appropriation and use."

ACREAGE, BY DRAINAGE BASIN.

The report of a special census taken in 1902 presented all data by drainage basins rather than by counties. The results of the census of 1920 have been tabulated on the same basis, and the data for 1902 are presented for purposes of comparison. For no other census have the results been tabulated in this form. The acreage reported for each drainage basin in 1919 comprises all the irrigated land in that drainage basin, including that watered from springs and wells. In the 1902 results the acreages irrigated from springs and wells were not reported for the smaller tributary streams, but the acreages for the tributaries were included in those reported for the main streams. This area is so small, however, that the comparison of the areas reported for the tributary streams is not seriously affected.

TABLE 7.—ACREAGE IRRIGATED, CLASSIFIED BY DRAINAGE BASIN: 1919 AND 1902.

DRAINAGE BASIN.	AREA IRRIGATED (ACRES).			Area included in enterprises, 1920 (acres).	Area enterprises were capable of irrigating in 1920 (acres).
	1919	1902	Per cent of increase.[1]		
Total	3,348,385	1,754,761	90.8	5,220,588	3,855,348
South Platte River and tributaries	1,179,880	661,981	78.2	1,607,384	1,280,347
South Platte River direct	345,130	218,527	57.9	500,912	379,720
Bear Creek	8,778	11,174	−21.4	12,093	10,373
Clear Creek	79,172	76,259	3.8	84,450	79,940
St. Vrain Creek	244,831	96,583	153.5	281,467	265,731
Big Thompson Creek	96,678	68,806	40.5	105,673	98,711
Big Beaver Creek	6,429	17,100	−62.4	11,825	10,699
Cache la Poudre River	263,708	145,203	81.6	287,963	278,613
Lone Tree Creek	2,968	(2)	.....	122,466	5,362
Crow Creek	1,945	(2)	.....	7,450	2,250
Other tributaries of South Platte River	130,241	[3] 28,329	359.7	193,085	148,948
Republican River and tributaries	8,441	5,097	65.6	15,507	10,407
Smoky Hill River and tributaries	30	(2)	.....	30	30
Arkansas River and tributaries	641,476	300,115	113.7	938,533	709,068
Arkansas River direct	421,051	212,341	98.3	490,580	438,378
South Fork	10,401	5,422	91.8	12,374	10,430
Fountain River	20,465	13,870	47.5	39,224	24,964
St. Charles River	11,855	3,432	245.4	22,310	13,791
Huerfano River	55,528	14,078	294.4	103,554	64,474
Apishapa River	8,292	4,089	102.8	65,615	11,430
Purgatoire or Las Animas River	43,533	19,702	121.0	51,172	47,402
Other tributaries of Arkansas River	70,351	[3] 27,181	158.8	153,704	98,199
Rio Grande and tributaries	608,924	303,985	100.3	1,063,656	746,610
Rio Grande direct	326,688	187,837	73.9	508,127	420,140
Saguache River	38,032	11,730	224.2	41,447	39,363
San Luis River	51,329	3,679	.....	175,871	68,309
Alamosa River	35,601	15,753	126.0	72,528	40,551
La Jara River	10,627	(2)	.....	15,424	12,005
Conejos River	88,676	44,035	101.4	115,887	95,680
Trinchera River	12,485	3,768	231.3	59,699	19,319
Other tributaries of Rio Grande	45,486	[3] 37,183	22.3	74,673	51,243
San Juan River and tributaries	87,228	34,757	151.0	152,934	103,675
San Juan River direct	1,451	1,947	−25.5	2,989	1,634
Los Pinos River	28,762	6,130	369.2	52,946	40,773
Animas River	17,819	6,889	158.7	38,043	19,519
La Plata River	17,174	6,972	146.3	20,473	17,935
Mancos River	9,040	5,115	76.7	18,149	9,494
Other tributaries of San Juan River	12,982	[3] 7,704	68.5	20,334	14,320

[1] A minus sign (−) denotes decrease. Per cent not shown when more than 1,000.
[2] Included in "other tributaries" in 1902.
[3] Includes springs and wells.

TABLE 7.—ACREAGE IRRIGATED, CLASSIFIED BY DRAINAGE BASIN: 1919 AND 1902—Continued.

DRAINAGE BASIN.	AREA IRRIGATED (ACRES).			Area included in enterprises, 1920 (acres).	Area enterprises were capable of irrigating in 1920 (acres).
	1919	1902	Per cent of increase.[1]		
Grand River and tributaries..	585,301	300,631	94.7	1,041,637	733,805
Grand River direct.....	71,958	37,878	90.0	125,422	101,249
Fraser River.....	9,331	2,676	248.7	27,010	10,795
Muddy Creek.....	5,050	4,105	23.0	7,255	5,075
Blue River.....	10,541	2,794	277.3	16,297	11,771
Eagle River.....	15,118	10,865	39.1	28,435	15,586
Roaring Fork.....	30,738	21,050	46.0	47,305	34,104
Plateau Creek.....	26,260	13,380	96.3	40,757	25,616
Gunnison River and tributaries.....	250,913	150,254	67.0	409,034	329,756
Gunnison River direct...	16,813	9,000	86.8	21,649	19,909
Taylor River.....	560	12,018	−95.3	620	620
Tomichi Creek.....	21,752	10,152	114.3	30,298	23,068
North Fork River.....	31,006	17,174	80.5	57,189	33,891
Smith Fork River.....	15,314	5,954	157.2	31,340	25,600
Uncompahgre River.....	86,119	56,399	52.7	139,756	137,756
Other tributaries of Gunnison River.....	79,349	[2] 39,557	100.6	129,082	88,912
Rio Dolores.....	74,916	21,560	247.5	180,611	84,973
Other tributaries of Grand River.....	90,476	[2] 36,069	150.8	158,611	114,880
Green River and tributaries..	94,003	82,451	14.0	165,279	115,921
Yampa River and tributaries.....	68,198	59,059	15.5	124,598	86,503
Yampa River direct.....	18,029	(3)	.....	28,221	18,832
Little Snake River.....	9,617	(3)	.....	16,242	12,449
Other tributaries of Yampa River.....	40,552	(3)	.....	80,135	55,222
White River.....	25,625	22,752	12.6	40,441	29,238
Other tributaries of Green River.....	180	[2] 640	−71.9	240	180
North Platte River and tributaries.....	143,102	65,744	117.7	235,628	155,485
North Platte River direct..	2,520	(3)	.....	23,520	2,520
Laramie River.....	6,160	(3)	.....	6,425	6,160
Other tributaries of North Platte River.....	134,422	(3)	.....	205,683	146,805

[1] A minus sign (−) denotes decrease.
[2] Includes springs and wells.
[3] Included in "other tributaries" in 1902.

CAPITAL INVESTED AND COST OF OPERATION AND MAINTENANCE.

TABLE 8.—CAPITAL INVESTED IN IRRIGATION ENTERPRISES: 1890 TO 1920.

CENSUS YEAR.	Amount.	Per cent of increase.	AVERAGE PER ACRE.	
			Amount.	Per cent of increase.
1920.....	$88,302,442	55.9	$22.90	61.4
1910.....	56,636,443	381.7	14.19	94.4
1900.....	11,758,703	84.6	7.30	2.1
1890.....	6,368,755	.....	7.15	.....

TABLE 9.—CAPITAL INVESTED, CLASSIFIED BY DATE OF BEGINNING.

DATE OF BEGINNING.	Amount.	Per cent of total.	Average per acre.
Total.....	$88,302,442	100.0	$22.90
Before 1860.....	265,660	0.3	6.91
1860–1869.....	14,410,037	16.3	21.80
1870–1879.....	8,150,179	9.2	11.48
1880–1889.....	17,150,419	19.4	13.03
1890–1899.....	7,043,688	8.0	20.43
1900–1904.....	14,101,894	16.0	56.90
1905–1909.....	14,192,932	16.1	49.01
1910–1914.....	11,479,877	13.0	95.68
1915–1919.....	550,890	0.6	17.99
Not reported.....	956,866	1.1	16.76

TABLE 10.—CAPITAL INVESTED, 1920, AND COST OF OPERATION AND MAINTENANCE, 1919, CLASSIFIED BY SOURCE OF WATER SUPPLY.

[When water is pumped, cost of operation and maintenance includes cost of fuel and attendance.]

CLASS.	CAPITAL INVESTED, 1920.			OPERATION AND MAINTENANCE, 1919.	
	Amount.	Per cent of total.	Average per acre.	Area for which cost is reported (acres).	Average cost per acre.[1]
Total.....	$88,302,442	100.0	$22.90	3,030,771	$0.87
Streams, gravity.....	68,852,489	78.0	19.87	2,729,530	0.82
Streams, pumped.....	2,490,900	2.8	122.97	11,617	9.49
Streams, pumped and gravity.	397,392	0.4	41.72	9,430	2.34
Wells, pumped.....	375,277	0.4	23.37	9,350	4.54
Wells, flowing.....	55,251	0.1	12.75	3,847	0.52
Wells, flowing and pumped...	5,300	(2)	33.12	85	4.78
Lakes, pumped.....	27,530	(2)	23.51	801	3.21
Lakes, gravity.....	84,935	0.1	23.67	1,751	1.14
Springs.....	188,920	0.2	13.81	7,695	1.20
Stored storm water.....	1,467,459	1.7	44.28	14,948	1.25
City water.....	97	(2)	5.11	11	1.82
Sewage.....	1,648	(2)	6.46	95	0.71
Streams, gravity, and pumped wells.....	190,454	0.2	11.50	15,913	0.75
Streams, gravity, and flowing wells.....	1,033,076	1.2	12.52	67,880	0.59
Other mixed.....	13,084,359	14.8	69.91	156,697	1.07
Other and not reported.....	47,355	0.1	25.15	1,121	1.69

[1] Based on area irrigated in 1919.
[2] Less than one-tenth of 1 per cent.

TABLE 11.—CAPITAL INVESTED, CLASSIFIED BY DRAINAGE BASIN: 1920 AND 1902.

DRAINAGE BASIN.	1920	1902	INCREASE.[1]	
			Amount.	Per cent.
Total.....	$88,302,442	$14,769,561	$73,532,881	497.9
South Platte River and tributaries	36,019,471	4,786,288	31,233,183	652.6
South Platte River direct.....	9,111,900	2,003,610	7,108,290	354.8
Bear Creek.....	137,240	76,635	60,605	79.1
Clear Creek.....	862,209	404,775	457,434	113.0
St. Vrains Creek.....	9,298,122	398,650	8,899,472	.....
Big Thompson Creek.....	1,102,316	600,166	502,150	83.7
Big Beaver Creek.....	52,600	98,000	−45,400	−46.3
Cache la Poudre River.....	7,007,593	1,065,357	6,842,236	642.2
Lone Tree Creek.....	2,731,100	(2)	2,731,100	.....
Crow Creek.....	51,700	(2)	51,700	.....
Other tributaries of South Platte River.....	4,764,691	[3] 139,095	4,625,596	.....
Republican River and tributaries.	89,463	63,782	25,681	40.3
Smoky Hill River and tributaries.	1,200	(4)	1,200	.....
Arkansas River and tributaries...	19,710,289	3,626,670	16,083,619	443.5
Arkansas River direct.....	10,989,245	2,951,550	8,037,695	272.3
South Fork.....	69,000	24,785	44,215	178.4
Fountain River.....	965,287	106,240	859,047	808.6
St. Charles River.....	241,884	22,060	219,824	996.5
Huerfano River.....	3,204,519	72,690	3,131,829	.....
Apishapa River.....	1,190,695	4,970	1,185,725	.....
Purgatoire or Las Animas River.	491,450	151,413	340,037	224.6
Other tributaries of Arkansas River.....	2,558,209	[3] 292,962	2,265,247	773.2
Rio Grande and tributaries.....	4,825,660	1,979,939	2,845,721	143.7
Rio Grande direct.....	1,526,753	1,717,395	−190,642	−11.1
Saguache River.....	103,048	16,165	86,883	537.5
San Luis River.....	184,312	4,220	180,092	.....
Alamosa River.....	556,909	27,080	529,829	.....
La Jara River.....	30,275	.....	30,275	.....
Conejos River.....	564,739	68,242	496,497	727.6
Trinchera River.....	659,890	23,650	636,240	.....
Other tributaries of Rio Grande.	1,199,734	[3] 123,187	1,076,547	873.9
San Juan River and tributaries...	1,166,170	238,990	927,180	388.0
San Juan River direct.....	25,200	14,925	10,275	68.8
Los Pinos River.....	521,590	80,030	441,560	551.7
Animas River.....	323,638	55,770	267,868	480.3
La Plata River.....	94,613	38,185	56,428	147.8
Mancos River.....	35,477	14,910	20,567	137.9
Other tributaries of San Juan River.....	165,652	[3] 35,170	130,482	371.0

[1] A minus sign (−) denotes decrease. Per cent not shown when more than 1,000.
[2] Included in "other tributaries" in 1902.
[3] Includes springs and wells.
[4] None reported in 1902.

TABLE 11.—CAPITAL INVESTED, CLASSIFIED BY DRAINAGE BASIN: 1920 AND 1902—Continued.

DRAINAGE BASIN.	1920	1902	INCREASE.[1]	
			Amount.	Per cent.
Grand River and tributaries	$24,281,722	$3,547,697	$20,734,025	584.4
Grand River direct	5,923,462	477,950	5,445,512	.....
Fraser River	55,860	5,235	50,625	967.0
Muddy Creek	33,122	8,650	24,472	282.9
Blue River	116,608	21,359	95,249	445.9
Eagle River	109,012	75,570	33,442	44.3
Roaring Fork	407,266	163,170	244,096	149.6
Plateau Creek	341,755	60,035	281,720	469.3
Gunnison River and tributaries	10,745,767	1,351,906	9,393,861	694.9
Gunnison River direct	1,001,819	55,380	946,439	.....
Taylor River	6,900	64,985	−58,085	−89.4
Tomichi Creek	129,243	28,350	100,893	355.9
North Fork River	622,647	272,705	349,942	128.3
Smith Fork River	396,075	21,600	374,475	.....
Uncompahgre River	6,945,702	643,121	6,302,581	980.0
Other tributaries of Gunnison River	1,643,381	[2] 265,765	1,377,616	518.4
Rio Dolores	4,847,569	1,156,793	3,690,776	319.1
Other tributaries of Grand River	1,701,301	[2] 227,029	1,474,272	649.4
Green River and tributaries	1,372,889	382,895	989,994	258.6
Yampa River and tributaries	923,673	244,785	678,888	277.3
Yampa River direct	162,768	(3)	(3)	.....
Little Snake River	237,254	(3)	(3)	.....
Other tributaries of Yampa River	523,651	(3)	(3)	.....
White River	447,141	137,005	310,136	226.4
Other tributaries of Green River	2,075	[2] 1,105	970	87.8
North Platte River and tributaries	835,578	143,300	692,278	483.1
North Platte River direct	41,200	(3)	(3)	.....
Laramie River	51,800	(3)	(3)	.....
Other tributaries of North Platte River	742,578	(3)	(3)	.....

[1] A minus sign (−) denotes decrease. Per cent not shown when more than 1,000.
[2] Includes springs and wells.
[3] Main stream and tributaries shown as one item in 1902; consequently only increase for group as a whole can be shown.

TABLE 12.—CAPITAL INVESTED, 1920, AND COST OF OPERATION AND MAINTENANCE, 1919, CLASSIFIED BY CHARACTER OF ENTERPRISE.

[When water is pumped, cost of operation and maintenance includes cost of fuel and attendance.]

CLASS.	CAPITAL INVESTED, 1920.		OPERATION AND MAINTENANCE, 1919.	
	Amount.	Per cent of total.	Area for which cost is reported (acres).	Average cost per acre.[1]
Total	$88,302,442	100.0	3,030,771	$0.87
Individual and partnership	11,599,883	13.1	854,213	0.70
Cooperative	42,911,035	48.6	1,634,568	0.75
Irrigation district	16,269,026	18.4	248,409	1.50
Carey Act	1,205,988	1.4	2,430	2.88
Commercial	5,711,887	6.5	212,135	1.11
U. S. Reclamation Service	10,253,231	11.6	71,145	2.59
U. S. Indian Service	220,979	0.3	3,766	0.67
State	3,994	(2)	80	7.50
City	117,665	0.1	4,025	3.17
Not reported	8,754	(2)	.....	.....

[1] Based on area irrigated in 1919.
[2] Less than one-tenth of 1 per cent.

In classifying capital invested by type of enterprise the average capital invested per acre is not presented, for the reason that it is not possible to compute this correctly. The United States Reclamation Service supplies water to enterprises controlled by agencies of other classes shown in the table and a part of its expenditure is properly chargeable to those lands; but the area so served varies from time to time, and consequently it is not possible to tell how much should be charged to such lands or how it should be distributed among the various classes.

DRAINAGE OF IRRIGATED LAND.

The acreages reported in Table 13 relate to lands within the boundaries of irrigation projects, and do not include lands within the vicinity of these projects. "Additional acreage needing drainage" includes all lands so reported by the owners of the enterprises, and includes lands producing partial crops as well as those wholly unproductive.

TABLE 13.—ACREAGE WITHIN IRRIGATION ENTERPRISES FOR WHICH DRAINS HAVE BEEN INSTALLED AND ADDITIONAL ACREAGE IN NEED OF DRAINAGE: 1920.

Number of enterprises reporting land drained or needing drainage	420
Acreage included in enterprises reporting land drained or needing drainage	1,526,311
Acreage for which drains have been installed	113,899
Additional acreage needing drainage	220,711
Per cent that acreage for which drains have been installed is of total acreage included in enterprises reporting drainage	7.5
Per cent that acreage for which drains have been installed is of total acreage included in irrigation enterprises in the state	2.2
Per cent that acreage for which drains have been installed plus that needing drainage is of total acreage included in irrigation enterprises in the state	6.4

QUANTITY OF WATER USED.

The quantity of water used in 1919 was reported on only part of the irrigation schedules, and the figures given vary greatly. In order that proper values may be assigned to the figures given, those representing measurements and those representing estimates are reported separately in Table 14. While the data are incomplete, the reports represent sufficient acreages to serve as bases for reliable averages.

TABLE 14.—QUANTITY OF WATER USED IN 1919.

ITEM.	Total.	Measured.	Not measured.
Average volume of water entering canals, second-feet	37,146	14,558	22,588
Area irrigated in 1919 ..... acres	2,174,612	1,373,031	801,581
Average number of acres per second-foot	59	94	35
Total quantity of water entering canals, acre-feet	13,877,292	4,848,103	9,029,189
Area irrigated in 1919 ..... acres	2,446,702	1,752,587	694,115
Average quantity per acre ..... acre-feet	5.7	2.8	13.0
Total quantity of water delivered ... acre-feet	3,233,531	1,832,530	1,401,001
Area irrigated in 1919 ..... acres	1,504,593	1,089,659	414,934
Average quantity per acre ..... acre-feet	2.1	1.7	3.4

IRRIGATION WORKS.

TABLE 15.—IRRIGATION WORKS, CLASSIFIED BY DATE OF BEGINNING.

DATE OF BEGINNING.	Number of diverting dams.	Number of storage dams.	MAIN DITCHES.			LATERAL DITCHES.		RESERVOIRS.	
			Number.	Capacity (second-feet).	Length (miles).	Number.	Length (miles).	Number.	Capacity (acre-feet).
Total	3,647	803	8,867	119,558	19,022	6,185	8,571	979	2,406,372
Before 1860	35	2	47	1,275	137	55	53	1	938
1860-1869	562	61	704	15,006	2,233	914	1,509	60	217,180
1870-1879	769	84	1,614	17,903	3,232	710	1,340	109	252,248
1880-1889	1,035	179	2,593	35,600	5,472	1,920	2,509	196	462,018
1890-1899	380	147	1,204	12,981	2,511	859	643	187	153,435
1900-1904	226	68	740	12,389	1,599	521	713	98	304,827
1905-1909	294	112	631	13,065	1,799	379	962	142	868,305
1910-1914	183	79	557	5,161	1,007	421	423	109	107,673
1915-1919	78	39	350	4,662	325	184	60	41	27,570
Not reported	85	32	427	1,516	707	222	359	36	12,178

DATE OF BEGINNING.	Pipe lines, length (miles).	FLOWING WELLS.		PUMPED WELLS.		PUMPING PLANTS.			
		Number.	Capacity (gallons per minute).	Number.	Capacity (gallons per minute).	Number.	Engine capacity (horse-power).	Pumps.	
								Number.	Capacity (gallons per minute).
Total	217.3	476	20,139	527	210,094	406	8,635	435	299,726
Before 1860	0.5			1	700	1	10	1	700
1860-1869	30.5			4	2,100	5	68	5	3,100
1870-1879	3.1	22	599	1		4	77	4	2,711
1880-1889	15.1	306	12,100	15	9,838	18	240	22	14,807
1890-1899	7.8	36	859	19	10,200	18	361	18	16,131
1900-1904	19.7	35	1,895	28	11,575	29	310	36	20,805
1905-1909	106.9	20	320	37	35,549	42	3,583	55	46,024
1910-1914	24.9	29	3,104	132	48,714	115	1,639	115	79,954
1915-1919	5.8	17	782	268	84,256	155	2,116	160	106,544
Not reported	3.0	11	480	22	7,162	19	231	19	8,950

TABLE 16.—IRRIGATION WORKS, CLASSIFIED BY CHARACTER OF ENTERPRISE: 1920.

CLASS.	Number of diverting dams.	Number of storage dams.	MAIN DITCHES.			LATERAL DITCHES.		RESERVOIRS.	
			Number.	Capacity (second-feet).	Length (miles).	Number.	Length (miles).	Number.	Capacity (acre-feet).
Total	3,647	803	8,867	119,558	19,022	6,185	8,571	979	2,406,372
Individual and partnership	3,153	479	8,155	54,191	12,195	3,438	2,441	644	567,316
Cooperative	429	290	594	48,985	5,324	1,991	4,144	293	951,984
Irrigation district	23	18	48	5,678	681	266	354	25	277,101
Carey Act	2	2	4	520	42	5	23	3	57,000
Commercial	17	13	38	6,816	468	316	1,035	13	552,947
U. S. Reclamation Service	16		11	2,898	217	144	518		
U. S. Indian Service	1		8	197	45	13	53		
State						10	2		
City	6	1	7	232	48			1	24
Not reported			2	41	2	2	1		

CLASS.	Pipe lines, length (miles).	FLOWING WELLS.		PUMPED WELLS.		PUMPING PLANTS.			
		Number.	Capacity (gallons per minute).	Number.	Capacity (gallons per minute).	Number.	Engine capacity (horse-power).	Pumps.	
								Number.	Capacity (gallons per minute).
Total	217.3	476	20,139	527	210,094	406	8,635	435	299,726
Individual and partnership	66.5	169	8,039	506	198,344	388	4,875	403	264,431
Cooperative	36.2	7	100	8	4,500	6	342	7	13,300
Irrigation district	10.5	300	12,000			4	2,525	11	3,500
Carey Act	41.2								
Commercial	44.0					1	600	7	25
U. S. Reclamation Service	11.8					1	125	1	11,220
U. S. Indian Service									
State				8	1,500	1	25	1	1,500
City	7.1								
Not reported				5	5,750	5	143	5	5,750

TABLE 17.—IRRIGATION WORKS, CLASSIFIED BY DRAINAGE BASIN: 1920.

DRAINAGE BASIN.	Number of diverting dams.	Number of storage dams.	MAIN DITCHES.			LATERAL DITCHES.		RESERVOIRS.	
			Number.	Capacity (second-feet).	Length (miles).	Number.	Length (miles).	Number.	Capacity (acre-feet).
Total	3,647	803	8,867	119,558	19,022	6,185	8,571	979	2,406,372
South Platte River and tributaries	831	294	1,327	36,837	4,860	1,109	2,230	301	916,770
South Platte River direct	103	14	201	12,674	1,259	286	466	22	421,292
Bear Creek	29	7	37	359	54	27	8	7	916
Clear Creek	81	5	60	1,806	177	65	94	12	6,767
St. Vrain Creek	171	83	195	5,600	1,649	219	356	69	123,395
Big Thompson Creek	33	23	42	2,810	241	64	146	20	44,617
Big Beaver Creek	4	1	8	226	27	1	.....	3	103
Cache la Poudre River	98	89	232	8,379	568	313	1,016	91	237,538
Lone Tree Creek	.....	1	5	7	3	1	.....	1	12
Crow Creek	6	9	6	105	8	5	9	9	4,200
Other tributaries of South Platte River	306	62	541	4,871	874	128	135	67	77,930
Republican River and tributaries	25	7	33	672	67	47	39	4	30
Smoky Hill River and tributaries	.....	1	1	5	1	.....	.....	1	5
Arkansas River and tributaries	919	154	2,022	28,647	3,529	2,440	2,529	245	1,075,580
Arkansas River direct	58	29	198	10,418	990	1,379	1,820	33	395,162
South Fork	30	.....	65	348	122	42	25	.....	.....
Fountain River	6	9	113	1,046	219	64	21	36	13,246
St. Charles River	87	12	114	757	162	42	24	14	3,418
Huerfano River	285	22	336	4,336	581	506	350	40	111,627
Apishapa River	39	15	52	1,806	103	21	32	15	54,821
Purgatoire or Las Animas River	101	9	147	2,606	356	38	36	18	403,099
Other tributaries of Arkansas River	313	58	997	7,330	996	348	227	89	94,207
Rio Grande and tributaries	566	23	1,031	14,754	1,971	556	1,166	33	265,170
Rio Grande direct	47	8	101	5,599	387	141	608	9	53,678
Saguache River	152	.....	251	752	176	88	73	11	202
San Luis River	40	2	252	1,670	349	50	70	2	179
Alamosa River	30	2	39	1,321	142	32	56	2	31,750
La Jara River	30	.....	31	390	69	9	12	.....	.....
Conejos River	103	2	105	3,188	317	52	72	2	3,001
Trinchera River	27	2	25	159	182	7	4	2	25,500
Other tributaries of Rio Grande	137	7	227	1,675	349	177	271	5	150,860
San Juan River and tributaries	73	6	417	2,775	894	259	148	13	3,430
San Juan River direct	.....	1	17	97	32	18	2	2	105
Los Pinos River	5	.....	63	821	192	24	69	.....	.....
Animas River	31	.....	121	771	250	40	9	4	.....
La Plata River	19	2	55	426	138	45	46	1	15
Mancos River	11	.....	38	285	87	11	12	1	150
Other tributaries of San Juan River	7	3	123	375	195	121	10	5	3,160
Grand River and tributaries	821	234	2,834	24,928	5,430	1,440	1,992	289	120,590
Grand River direct	9	5	69	2,541	361	264	233	4	475
Fraser River	14	2	61	352	112	2	1	2	10
Muddy Creek	49	10	50	254	64	.....	.....	10	1,727
Blue River	40	3	143	467	172	34	7	7	39
Eagle River	12	4	122	449	202	10	10	8	106
Roaring Fork	17	4	240	1,314	413	163	58	13	804
Plateau Creek	2	41	104	790	213	127	81	45	15,972
Gunnison River and tributaries	388	118	1,210	12,419	2,257	388	601	140	47,521
Gunnison River direct	14	1	63	1,168	151	35	19	1	120
Taylor River	.....	.....	4	15	6	.....	.....	.....	.....
Tomichi Creek	157	1	258	1,731	279	7	5	1	.....
North Fork River	19	17	138	1,154	306	87	76	26	11,134
Smith Fork River	5	9	46	562	119	21	38	9	1,265
Uncompahgre River	26	4	180	2,402	446	151	359	5	220
Other tributaries of Gunnison River	167	86	521	5,387	950	87	104	98	34,782
Rio Dolores	87	19	255	2,622	622	143	417	21	42,988
Other tributaries of Grand River	203	28	580	3,720	1,014	309	584	38	10,948
Green River and tributaries	144	73	809	5,333	1,428	302	413	83	9,563
Yampa River and tributaries	101	57	542	2,447	1,018	188	370	64	7,860
Yampa River direct	16	4	65	498	142	19	12	4	1,559
Little Snake River	2	6	77	584	138	13	6	6	888
Other tributaries of Yampa River	83	47	400	1,365	738	156	352	54	5,403
White River	43	16	265	2,883	408	114	43	19	1,703
Other tributaries of Green River	.....	.....	2	3	2	.....	.....	.....	.....
North Platte River and tributaries	268	11	393	5,607	842	32	54	10	15,234
North Platte River direct	3	2	5	310	16	.....	.....	2	2,700
Laramie River	32	1	38	478	63	11	11	1	75
Other tributaries of North Platte River	233	8	350	4,819	763	21	43	7	12,459

TABLE 17.—IRRIGATION WORKS, CLASSIFIED BY DRAINAGE BASIN: 1920—Continued.

DRAINAGE BASIN.	Pipe lines, length (miles).	FLOWING WELLS.		PUMPED WELLS.		PUMPING PLANTS.				
		Number.	Capacity (gallons per minute).	Number.	Capacity (gallons per minute).	Number.	Engine capacity (horsepower).	Pumps.		Average lift (feet).
								Number.	Capacity (gallons per minute).	
Total	217.3	476	20,139	527	210,094	406	8,635	435	209,726	23
South Platte River and tributaries	46.8	4	230	283	124,338	226	3,103	241	166,263	22
South Platte River direct	9.7	3	170	90	42,452	76	1,096	78	50,812	22
Bear Creek	1.0					1	7	5		40
Clear Creek	0.1									
St. Vrain Creek	12.7			1		4	100	4	1,000	22
Big Thompson Creek	1.9			1	1,200	6	106	6	5,831	17
Big Beaver Creek				7	15,250	4	65	6	15,250	26
Cache la Poudre River	17.5	1	60	123	53,643	107	1,386	107	74,943	21
Lone Tree Creek	0.5			20	6,968	13	172	20	10,160	24
Other tributaries of South Platte River	3.4			41	4,825	15	171	15	8,267	26
Smoky Hill River and tributaries	0.1									
Arkansas River and tributaries	118.6	18	3,140	243	85,756	144	1,936	150	105,287	24
Arkansas River direct	13.8	2	315	167	66,235	98	1,564	104	83,836	23
Fountain River	11.7	3	30	19	7,700	8	126	8	8,200	21
St. Charles River	0.4			3	515	2	16	2	475	32
Huerfano River	4.5			11	2,070	6	36	6	2,045	40
Apishapa River	0.3			1	144	1	20	1	144	14
Purgatoire or Las Animas River	0.1					1	7	1	500	7
Other tributaries of Arkansas River	87.8	13	2,795	42	9,092	28	167	28	10,087	26
Rio Grande and tributaries	5.9	449	16,669	1		1		1		
Rio Grande direct		329	13,595							
Saguache River		83	2,672	1		1		1		
San Luis River	0.2	22	175							
Alamosa River	0.1	8	207							
Conejos River	0.1	1	20							
Trinchera River	4.0									
Other tributaries of Rio Grande	1.5	6								
San Juan River and tributaries	0.2	4	100			2	22	2	1,200	85
San Juan River direct	0.1					2	22	2	1,200	85
Los Pinos River	0.1									
Animas River		4	100							
Grand River and tributaries	45.3	1				28	3,516	36	22,876	32
Grand River direct	11.9					8	2,660	14	15,070	42
Muddy Creek	0.1									
Blue River	1.2									
Eagle River	5.2					2	33	2	1,000	58
Roaring Fork	0.3									
Plateau Creek	0.1									
Gunnison River and tributaries	18.1					17	822	19	6,806	22
Gunnison River direct	1.0					13	759	15	5,706	20
Tomichi Creek	0.4									
North Fork River	2.8					1	8	1	300	14
Smith Fork River	5.1									
Uncompahgre River	4.5					1	40	1		53
Other tributaries of Gunnison River	4.3					2	15	2	800	16
Rio Dolores	1.2					1	1	1		15
Other tributaries of Grand River	7.2	1								
Green River and tributaries	0.4					5	58	5	4,100	14
Yampa River and tributaries	0.2					4	48	4	3,200	15
Yampa River direct						4	48	4	3,200	15
Other tributaries of Yampa River	0.2									
White River	0.2					1	10	1	900	10

CROPS.

TABLE 18.—ACREAGE, YIELD, AND VALUE OF PRINCIPAL CROPS GROWN ON IRRIGATED LAND, AND COMPARISONS WITH TOTALS FOR THE STATE: 1919 AND 1909.

[Totals for the state, used in making comparisons, are shown in state bulletin on agriculture.]

	Crop.	Area harvested.					Quantity harvested.					
		1919		1909				1919		1909		
		Acres.	Per cent of total for state.	Acres.	Per cent of total for state.	Per cent of increase.[1]	Unit.	Amount.	Per cent of total for state.	Amount.	Per cent of total for state.	Per cent of increase.[1]
	Cereals:											
1	Corn	52,617	7.0	25,705	7.9	104.7	Bu.	1,316,478	13.0	567,151	11.6	132.1
2	Oats	97,618	56.0	192,311	69.7	−49.2	Bu.	3,037,305	67.0	6,235,979	81.6	−51.3
3	Winter wheat	112,548	10.9	174,116	51.1	44.6	Bu.	2,577,277	18.8	4,727,359	65.4	17.9
4	Spring wheat	139,214	46.9				Bu.	2,994,897	65.3			
5	Barley	58,125	38.0	48,775	68.3	19.2	Bu.	1,383,519	49.4	1,483,112	78.5	−6.7
6	Rye	2,757	2.1	898	5.7	207.0	Bu.	34,217	3.1	14,135	7.1	142.1
	Hay and forage:											
7	Timothy alone	33,588	75.4	45,029	87.4	−25.4	Tons	46,568	75.3	76,660	92.9	−39.3
8	Timothy and clover mixed	106,664	85.4	24,049	53.4	343.5	Tons	188,616	87.7	47,007	55.5	301.3
9	Clover alone	3,095	66.8	405	28.6	664.2	Tons	4,893	67.9	888	24.0	451.0
10	Alfalfa	659,912	84.4	480,586	94.4	37.3	Tons	1,568,038	88.1	1,222,790	96.6	28.2
11	Other tame grasses	46,110	36.6	52,844	51.3	−12.7	Tons	60,585	46.1	95,119	66.4	−36.3
12	Annual legumes cut for hay	9,386	73.5	48,171	64.2	−25.2	Tons	14,194	80.8	70,057	74.3	−25.1
13	Small grains cut for hay	26,630	20.2				Tons	38,250	30.5			
14	Wild, salt, or prairie grasses	290,693	70.7	299,755	75.9	−3.0	Tons	280,332	76.8	288,536	78.3	−2.8
15	Silage crops	18,015	33.9	(2)			Tons	119,656	50.2	(2)		
16	Corn cut for forage	14,547	8.2	(2)			Tons	34,234	17.9	(2)		
17	Kafir, sorghum, etc., for forage	12,123	3.5	(2)			Tons	24,349	5.5	(2)		
18	Root crops for forage	633	41.4	(2)			Tons	4,255	57.2	(2)		
	Vegetables:											
19	Potatoes	50,031	65.5	59,221	69.0	−14.5	Bu.	7,475,618	84.2	8,408,915	71.4	−11.1
20	Cabbages	2,791	74.0	(2)						(2)		
21	Cantaloupes	3,530	88.1	(2)						(2)		
22	Cucumbers	1,284	80.8	(2)						(2)		
23	Tomatoes	1,693	71.6	(2)						(2)		
	Fruits:											
24	Grapes	[3] 35,688	28.5	(2)			Lbs.	173,669	33.0	(2)		
25	Apples	[4] 879,087	49.4	(2)			Bu.	1,842,018	53.9	(2)		
26	Peaches	[4] 238,370	53.3	(2)			Bu.	400,404	63.8	(2)		
27	Pears	[4] 97,923	71.8	(2)			Bu.	210,944	78.3	(2)		
28	Plums and prunes	[4] 27,043	33.2	(2)			Bu.	19,264	42.9	(2)		
29	Cherries	[4] 194,612	55.7	(2)			Bu.	101,271	61.3	(2)		
	Miscellaneous:											
30	Sugar beets grown for sugar	137,329	82.8	106,905	99.0	28.5	Tons	1,409,560	85.0	1,224,466	99.5	15.1
31	Clover and alfalfa seed[5]	5,949	77.3	4,483	57.8	32.7	Bu.	21,363	78.4	9,628	53.4	121.9
32	Dry beans	10,627	16.0	2,504	49.7	324.4	Bu.	120,629	28.2	32,444	60.2	271.8
33	Dry peas	24,841	89.4	15,537	64.1	59.9	Bu.	265,449	89.8	199,945	77.4	32.8

	Crop.	Average yield per acre: 1919.						Value.				
					On irrigated land.			1919		1909		
		Unit.	For state.	On non-irrigated land.	Average.	Per cent of average for state.	Per cent of average on non-irrigated land.	Amount.	Per cent of total for state.	Amount.	Per cent of total for state.	Per cent of increase.[1]
	Cereals:											
1	Corn	Bu.	13.4	12.6	25.0	186.6	198.4	$1,843,069	13.0	$370,400	13.9	397.6
2	Oats	Bu.	26.0	19.6	31.1	119.6	158.7	2,885,440	67.0	3,458,308	82.8	−16.6
3	Winter wheat	Bu.	13.3	12.1	22.9	172.2	189.3	5,309,191	18.8	4,352,823	67.3	163.7
4	Spring wheat	Bu.	15.4	10.1	21.5	139.6	212.9	6,169,488	65.3			
5	Barley	Bu.	18.3	14.9	23.8	130.1	159.7	1,798,575	49.4	897,849	81.6	100.3
6	Rye	Bu.	8.2	8.1	12.4	151.2	153.1	49,615	3.1	11,284	9.1	339.7
	Hay and forage:											
7	Timothy alone	Tons	1.39	1.40	1.39	100.0	99.3	977,928	75.3	602,213	80.7	62.4
8	Timothy and clover mixed	Tons	1.72	1.46	1.77	102.9	121.2	4,149,552	87.7	355,529	51.9	.....
9	Clover alone	Tons	1.56	1.50	1.58	101.3	105.3	88,181	67.9	7,864	27.0	957.7
10	Alfalfa	Tons	2.28	1.73	2.38	104.4	137.6	29,008,703	88.1	9,522,968	98.1	204.6
11	Other tame grasses	Tons	1.04	0.89	1.31	126.0	147.2	969,360	46.1	751,436	66.4	29.0
12	Annual legumes cut for hay	Tons	1.38	1.00	1.51	109.4	151.0	212,910	80.8	501,204	59.3	79.8
13	Small grains cut for hay	Tons	0.95	0.82	1.44	151.6	175.6	688,500	30.5			
14	Wild, salt, or prairie grasses	Tons	0.89	0.70	0.96	107.9	137.1	4,905,810	76.8	2,444,558	79.2	100.7
15	Silage crops	Tons	4.25	3.20	6.29	148.0	196.6	1,196,560	50.2	(2)		
16	Corn cut for forage	Tons	1.08	0.96	2.35	217.6	244.8	445,042	17.9	(2)		
17	Kafir, sorghum, etc., for forage	Tons	1.29	1.26	2.01	155.8	159.5	316,537	5.5	(2)		
18	Root crops for forage	Tons	4.86	3.55	6.72	138.3	189.3	55,315	57.2	(2)		
	Vegetables:											
19	Potatoes	Bu.	114.8	52.4	147.6	128.6	281.7	16,446,360	84.2	2,889,789	78.0	469.1
20	Cabbages							544,640	73.1	(2)		
21	Cantaloupes							616,437	89.2	(2)		
22	Cucumbers							198,241	83.2	(2)		
23	Tomatoes							234,779	67.8	(2)		
	Fruits:											
24	Grapes	Lbs.	[6] 4.2	[6] 3.9	[6] 4.9	116.7	125.6	13,894	33.0	(2)		
25	Apples	Bu.	[7] 1.9	[7] 1.8	[7] 2.1	110.5	116.7	3,039,330	53.9	(2)		
26	Peaches	Bu.	[7] 1.6	[7] 1.3	[7] 1.9	118.8	146.2	851,747	63.8	(2)		
27	Pears	Bu.	[7] 2.0	[7] 1.5	[7] 2.2	110.0	146.7	464,077	78.3	(2)		
28	Plums and prunes	Bu.	[7] 0.6	[7] 0.5	[7] 0.7	116.7	140.0	46,234	42.9	(2)		
29	Cherries	Bu.	[7] 0.5	[7] 0.4	[7] 0.5	100.0	125.0	329,181	61.3	(2)		
	Miscellaneous:											
30	Sugar beets grown for sugar	Tons	10.00	8.72	10.26	102.6	117.7	14,800,380	85.0	6,055,382	99.9	144.4
31	Clover and alfalfa seed[5]	Bu.	3.5	3.4	3.6	102.9	105.9	491,349	78.4	83,070	60.5	491.5
32	Dry beans	Bu.	6.5	5.5	11.4	175.4	207.3	410,139	28.2	90,652	70.4	352.4
33	Dry peas	Bu.	10.6	10.2	10.7	100.9	104.9	663,622	89.8	282,095	71.0	135.2

[1] A minus sign (−) denotes decrease. Per cent not shown when more than 1,000.
[2] Not reported separately in 1909.
[3] Number of vines of bearing age.
[4] Number of trees of bearing age.
[5] Not including red clover seed.
[6] Yield per vine.
[7] Yield per tree.

COUNTY TABLE.—ACREAGE IRRIGATED, 1919 AND 1909; AND ACREAGE IN ENTERPRISES, IRRIGATION WORKS, AND CAPITAL INVESTED IN IRRIGATION ENTERPRISES, 1920 AND 1910.

[A minus sign (—) denotes decrease. Per cent not shown when base is less than 100 or when per cent is more than 1,000.]

		THE STATE.	Adams.[1]	Alamosa.[2]	Arapahoe.[1]	Archuleta.	Baca.	Bent.	Boulder.	Chaffee.
1	Number of all farms in 1920	59,934	1,753	302	1,025	420	1,858	1,056	1,420	326
2	Number of farms irrigated in 1919	28,756	740	281	477	185	23	438	1,200	313
3	Per cent of all farms	48.0	42.2	93.0	46.5	44.0	1.2	41.5	84.5	96.0
4	Number of farms irrigated in 1909	25,857	726	.....	493	206	8	404	1,118	212
5	Per cent of increase, 1909–1919	11.2	1.9	.....	—3.2	—10.2	.....	8.4	7.3	47.6
	LAND AND FARM AREA.									
6	Approximate land area ... acres	66,341,120	807,680	465,280	538,880	780,800	1,633,280	975,360	488,960	693,120
7	All land in farms ... acres	24,462,014	452,115	236,847	343,005	146,028	1,051,279	433,970	221,202	65,407
8	Improved land in farms ... acres	7,744,757	229,192	60,952	113,662	28,234	380,974	102,037	119,530	25,926
9	Area irrigated in 1919 ... acres	3,348,385	66,407	89,805	25,674	11,933	2,287	128,712	159,781	29,623
10	Per cent of improved land in farms	43.2	29.0	147.3	22.6	42.3	0.6	126.1	133.7	114.3
11	Area irrigated in 1909 ... acres	2,792,032	67,339	.....	26,341	15,008	211	59,497	112,724	16,142
12	Per cent of increase, 1909–1919	19.9	—1.4	.....	—2.5	—20.5	983.9	116.3	41.7	83.5
13	Area enterprises were capable of irrigating in 1920 ... acres	3,855,348	68,065	168,625	26,137	13,289	12,020	133,372	174,736	30,113
14	Area enterprises were capable of irrigating in 1910 ... acres	3,990,166	81,826	.....	35,997	23,230	351	69,497	169,040	32,383
15	Per cent of increase, 1910–1920	—3.4	—16.8	.....	—27.4	—42.8	.....	91.9	3.4	—7.0
16	Area included in enterprises in 1920 ... acres	5,220,588	114,266	186,258	62,128	18,188	12,500	145,866	188,485	38,277
17	Area included in enterprises in 1910 ... acres	5,917,457	103,065	.....	57,784	24,812	959	97,731	172,235	42,605
18	Per cent of increase, 1910–1920	—11.8	10.9	.....	7.5	—26.7	.....	49.3	9.4	—10.2
19	Area of irrigated land reported as available for settlement ... acres	274,282	.....	72,000	.....	.....	.....	6,540	.....	.....
	IRRIGATION WORKS.									
	Independent enterprises:									
20	Number, 1920	6,634	59	57	37	97	7	30	151	157
21	Number, 1910	9,065	89	.....	62	136	8	50	270	203
	Main ditches:									
22	Number, 1920	8,867	41	61	33	116	5	34	157	206
23	Number, 1910	8,405	70	.....	38	135	1	52	265	187
24	Length, 1920 ... miles	19,022	238	182	105	179	8	280	1,147	392
25	Length, 1910 ... miles	17,564	174	.....	196	211	2	240	570	311
26	Capacity, 1920 ... second-feet	119,558	2,067	2,073	903	369	271	3,679	4,812	1,090
27	Capacity, 1910 ... second-feet	148,483	3,453	.....	2,192	767	20	3,269	6,256	1,486
	Laterals:									
28	Number, 1920	6,185	63	41	32	128	32	450	205	95
29	Number, 1910	5,612	18	.....	8	31	.....	313	49	39
30	Length, 1920 ... miles	8,571	128	173	113	6	19	830	320	47
31	Length, 1910 ... miles	5,006	26	.....	11	28	.....	929	73	29
	Reservoirs:									
32	Number, 1920	979	11	2	6	5	4	17	44	3
33	Number, 1910	1,084	81	.....	18	4	.....	15	69	2
34	Capacity, 1920 ... acre-feet	2,406,372	68,551	12,527	73,866	665	33,726	339,402	33,282	20
35	Capacity, 1910 ... acre-feet	2,046,593	38,151	.....	796,094	627	.....	131,842	30,220	5
	Flowing wells:									
36	Number, 1920	476	1	119	2	.....	8	.....	.....	.....
37	Number, 1910	313	7	.....	2	.....	.....	.....	.....	.....
38	Capacity, 1920 ... gallons per minute	20,139	40	5,085	130	.....	1,725	.....	.....	.....
39	Capacity, 1910 ... gallons per minute	41,980	703	.....	36	.....	.....	.....	.....	.....
	Pumped wells:									
40	Number, 1920	527	28	.....	3	.....	4	11	1	.....
41	Number, 1910	121	10	.....	8	.....	10	.....	.....	.....
42	Capacity, 1920 ... gallons per minute	210,094	8,217	.....	750	.....	52	8,250	.....	.....
43	Capacity, 1910 ... gallons per minute	53,564	2,097	.....	2,425	.....	2,882	.....	.....	.....
	Pumping plants:									
44	Number, 1920	406	29	.....	3	2	3	8	2	.....
45	Number, 1910	206	10	.....	9	1	5	1	1	.....
46	Engine capacity, 1920 ... horsepower	8,635	168	.....	22	22	.....	197	30	.....
47	Engine capacity, 1910 ... horsepower	7,969	35	.....	145	2	50	10	3	.....
48	Pump capacity, 1920 ... gallons per minute	299,726	8,217	.....	750	1,200	52	8,350	1,000	.....
49	Pump capacity, 1910 ... gallons per minute	296,937	2,097	.....	8,375	128	2,882	470	200	.....
50	Average lift, 1920 ... feet	23	27	.....	17	85	100	24	8	.....
	CAPITAL INVESTED.									
51	Capital invested to Jan. 1, 1920 ... dollars	88,302,442	2,436,771	416,305	597,099	168,635	572,553	2,773,601	1,774,922	261,368
52	Capital invested to July 1, 1910 ... dollars	56,636,443	1,211,609	.....	745,517	112,168	2,473	989,211	837,060	54,949
53	Per cent of increase, 1910–1920	55.9	101.1	.....	—19.9	50.3	.....	180.4	112.0	375.7
54	Average cost per acre based on area enterprises were capable of supplying with water in 1920 ... dollars	22.90	35.80	2.47	22.84	12.69	47.63	20.80	10.16	8.68
55	Average cost per acre based on area enterprises were capable of supplying with water in 1910 ... dollars	14.19	14.81	.....	20.71	4.83	7.05	14.23	4.95	1.70
	ESTIMATED FINAL COST.									
56	Estimated final cost of existing enterprises in 1920 ... dollars	95,198,423	2,557,121	458,952	600,299	170,285	572,553	2,797,201	1,850,662	265,083
57	Estimated final cost of existing enterprises in 1910 ... dollars	76,443,239	1,417,109	.....	745,517	112,168	2,473	989,211	901,143	54,949
58	Per cent of increase, 1910–1920	24.5	80.4	.....	—19.5	51.8	.....	182.8	105.4	382.4
59	Average cost per acre based on estimated final cost and area included in enterprises in 1920 ... dollars	18.24	22.38	2.46	9.66	9.36	45.80	19.18	9.82	6.93
60	Average cost per acre based on estimated final cost and area included in enterprises in 1910 ... dollars	12.92	13.75	.....	12.90	4.52	2.58	10.12	5.23	1.29

[1] Adams and Denver Counties organized from parts of Arapahoe County in 1902; parts of Adams and Arapahoe Counties annexed to Washington County and to Yuma County in 1903; and part of Denver County annexed to Adams County in 1909.
[2] Alamosa County organized from parts of Conejos and Costilla Counties in 1913.

COUNTY TABLE.—ACREAGE IRRIGATED, 1919 AND 1909; AND ACREAGE IN ENTERPRISES, IRRIGATION WORKS, AND CAPITAL INVESTED IN IRRIGATION ENTERPRISES, 1920 AND 1910—Continued.

[A minus sign (—) denotes decrease. Per cent not shown when base is less than 100 or when per cent is more than 1,000.]

		Conejos.[1]	Costilla.[1]	Crowley.[2]	Custer.	Delta.	Denver.[3]	Dolores.	Douglas.	Eagle.
1	Number of all farms in 1920	814	443	743	353	1,707	239	186	462	301
2	Number of farms irrigated in 1919	734	431	447	165	1,680	118	21	108	277
3	Per cent of all farms	90.2	97.3	60.2	46.7	98.4	49.4	11.3	23.4	92.0
4	Number of farms irrigated in 1909	737	350	.....	142	1,709	72	30	157	218
5	Per cent of increase, 1909–1919	.....	.....	.....	16.2	—1.7	.....	.....	—31.2	27.1
	LAND AND FARM AREA.									
6	Approximate land area ... acres	801,280	758,400	517,120	478,080	768,640	37,120	667,520	540,800	1,036,800
7	All land in farms ... acres	231,938	434,410	263,265	197,360	169,768	4,287	57,889	362,033	80,874
8	Improved land in farms ... acres	128,018	46,598	130,645	36,896	74,473	3,672	7,278	56,701	28,507
9	Area irrigated in 1919 ... acres	139,504	36,771	57,789	24,241	93,509	4,000	1,023	8,696	30,025
10	Per cent of improved land in farms	109.0	78.9	44.2	65.7	125.6	108.9	14.1	15.3	105.3
11	Area irrigated in 1909 ... acres	138,788	57,882	.....	29,248	62,411	1,337	1,139	13,768	22,578
12	Per cent of increase, 1909–1919	.....	.....	.....	—17.1	49.8	199.2	—10.2	—36.8	33.0
13	Area enterprises were capable of irrigating in 1920 ... acres	152,346	43,906	58,735	33,548	127,469	4,000	2,361	10,391	31,073
14	Area enterprises were capable of irrigating in 1910 ... acres	262,040	106,745	.....	33,610	99,185	1,338	2,042	24,624	28,116
15	Per cent of increase, 1910–1920	.....	.....	.....	—0.2	28.5	199.0	15.6	—57.8	10.5
16	Area included in enterprises in 1920 ... acres	207,519	102,960	71,974	39,463	156,624	4,877	23,601	15,089	48,026
17	Area included in enterprises in 1910 ... acres	335,253	255,485	.....	34,610	174,830	1,338	2,052	25,405	32,925
18	Per cent of increase, 1910–1920	.....	.....	.....	14.0	—10.4	264.5	.....	—40.6	45.9
19	Area of irrigated land reported as available for settlement ... acres	.....	.....	5,000	.....	9,040	.....	20,000	.....	.....
	IRRIGATION WORKS.									
	Independent enterprises:									
20	Number, 1920	159	46	24	202	298	4	22	94	186
21	Number, 1910	312	70	.....	464	329	10	31	145	188
	Main ditches:									
22	Number, 1920	172	67	23	440	309	4	25	123	245
23	Number, 1910	236	71	.....	464	291	3	31	141	171
24	Length, 1920 ... miles	533	334	93	323	738	20	56	191	385
25	Length, 1910 ... miles	609	212	.....	415	819	6	33	186	300
26	Capacity, 1920 ... second-feet	5,000	997	2,059	784	3,245	70	298	554	885
27	Capacity, 1910 ... second-feet	8,542	2,681	.....	791	3,474	20	129	764	794
	Laterals:									
28	Number, 1920	99	17	93	32	222	.....	4	9	91
29	Number, 1910	93	47	.....	622	89	4	.....	8	97
30	Length, 1920 ... miles	150	203	119	15	259	.....	2	22	62
31	Length, 1910 ... miles	320	68	.....	106	175	1	.....	40	43
	Reservoirs:									
32	Number, 1920	5	6	18	1	115	.....	4	17	15
33	Number, 1910	10	6	.....	.....	123	2	1	14	5
34	Capacity, 1920 ... acre-feet	34,968	132,860	8,593	5	39,284	.....	19,630	4,287	1,468
35	Capacity, 1910 ... acre-feet	50,693	132,248	.....	.....	62,883	1	40	12,025	73
	Flowing wells:									
36	Number, 1920	2	.....	1	.....	.....	.....	.....	.....	1
37	Number, 1910	111	3	.....	.....	.....	.....	.....	.....	.....
38	Capacity, 1920 ... gallons per minute	70	.....	700	.....	.....	.....	.....	.....	.....
39	Capacity, 1910 ... gallons per minute	24,587	1,792	.....	.....	.....	.....	.....	.....	.....
	Pumped wells:									
40	Number, 1920	.....	.....	48	.....	.....	.....	.....	3	.....
41	Number, 1910	.....	.....	.....	.....	.....	4	.....	1	.....
42	Capacity, 1920 ... gallons per minute	.....	.....	22,575	.....	.....	.....	.....	405	.....
43	Capacity, 1910 ... gallons per minute	.....	.....	.....	.....	.....	11	.....	100	.....
	Pumping plants:									
44	Number, 1920	.....	.....	25	.....	6	.....	.....	3	3
45	Number, 1910	.....	.....	.....	.....	21	4	.....	1	.....
46	Engine capacity, 1920 ... horsepower	.....	.....	299	.....	21	.....	.....	21	33
47	Engine capacity, 1910 ... horsepower	.....	.....	.....	.....	131	3	.....	20	.....
48	Pump capacity, 1920 ... gallons per minute	.....	.....	23,505	.....	881	.....	.....	412	1,000
49	Pump capacity, 1910 ... gallons per minute	.....	.....	.....	.....	15,242	11	.....	100	.....
50	Average lift, 1920 ... feet	.....	.....	28	.....	13	.....	.....	22	45
	CAPITAL INVESTED.									
51	Capital invested to Jan. 1, 1920 ... dollars	1,155,162	1,389,816	2,587,043	75,431	4,168,137	47,386	549,070	207,786	285,282
52	Capital invested to July 1, 1910 ... dollars	927,647	2,090,999	.....	137,565	1,568,770	21,581	12,671	581,214	133,956
53	Per cent of increase, 1910–1920	.....	.....	.....	—45.2	165.7	119.6	.....	—64.2	113.0
54	Average cost per acre based on area enterprises were capable of supplying with water in 1920 ... dollars	7.58	31.65	44.05	2.25	32.70	11.85	232.56	20.00	9.18
55	Average cost per acre based on area enterprises were capable of supplying with water in 1910 ... dollars	3.54	19.59	.....	4.09	15.82	16.13	6.21	23.60	4.76
	ESTIMATED FINAL COST.									
56	Estimated final cost of existing enterprises in 1920 ... dollars	1,156,632	1,403,066	2,593,508	76,596	4,320,091	47,386	729,020	208,286	307,432
57	Estimated final cost of existing enterprises in 1910 ... dollars	1,026,897	2,177,966	.....	137,565	2,261,610	21,581	12,671	589,878	133,956
58	Per cent of increase, 1910–1920	.....	.....	.....	—44.3	91.0	119.6	.....	—64.7	129.5
59	Average cost per acre based on estimated final cost and area included in enterprises in 1920 ... dollars	5.57	13.63	36.03	1.94	27.58	9.72	30.89	13.80	6.40
60	Average cost per acre based on estimated final cost and area included in enterprises in 1910 ... dollars	3.06	8.52	.....	3.97	12.94	16.13	6.17	23.22	4.07

[1] Parts of Conejos and Costilla Counties taken to form Alamosa County in 1913.
[2] Crowley County organized from part of Otero County in 1911.
[3] Organized from part of Arapahoe County in 1902. A part of Denver County annexed to Adams County in 1909.

COUNTY TABLE.—ACREAGE IRRIGATED, 1919 AND 1909; AND ACREAGE IN ENTERPRISES, IRRIGATION WORKS, AND CAPITAL INVESTED IN IRRIGATION ENTERPRISES, 1920 AND 1910—Continued.

[A minus sign (−) denotes decrease. Per cent not shown when base is less than 100 or when per cent is more than 1,000.]

		El Paso.	Elbert.	Fremont.	Garfield.	Grand.	Gunnison.	Hinsdale.	Huerfano.	Jackson.[1]	Jefferson.[2]
1	Number of all farms in 1920	1,571	1,308	1,014	930	265	376	40	954	182	1,446
2	Number of farms irrigated in 1919	143	12	827	829	237	335	29	418	156	1,141
3	Per cent of all farms	9.1	0.9	81.6	89.1	89.4	89.1	72.5	43.8	85.7	78.9
4	Number of farms irrigated in 1909	174	34	839	868	226	261	22	350	163	1,151
5	Per cent of increase, 1909-1919	−17.8	.....	−1.4	−4.5	4.9	28.4	.....	19.4	−4.3	−1.0
	LAND AND FARM AREA.										
6	Approximate land area ... acres	1,357,440	1,188,480	996,480	1,988,480	1,194,240	2,034,560	621,440	960,000	1,044,480	517,120
7	All land in farms ... acres	919,013	1,011,533	229,397	211,875	119,436	121,579	10,633	386,354	234,214	249,922
8	Improved land in farms ... acres	208,517	206,021	31,484	74,214	32,766	49,351	3,742	59,130	93,468	69,625
9	Area irrigated in 1919 ... acres	18,143	1,175	29,884	73,473	39,857	48,280	3,675	29,081	136,942	70,788
10	Per cent of improved land in farms	8.7	0.6	94.9	99.0	121.6	97.8	98.2	49.2	146.5	101.7
11	Area irrigated in 1909 ... acres	21,354	7,628	24,737	61,617	42,194	55,848	2,924	26,598	151,850	57,336
12	Per cent of increase, 1909-1919	−15.0	−84.6	20.8	19.2	−5.5	−13.6	25.7	9.3	−9.8	23.5
13	Area enterprises were capable of irrigating in 1920 ... acres	22,047	1,790	35,697	93,814	43,092	52,467	3,880	32,119	149,325	73,635
14	Area enterprises were capable of irrigating in 1910 ... acres	28,214	11,286	37,136	95,281	77,672	59,700	3,354	35,690	199,457	142,286
15	Per cent of increase, 1910-1920	−21.9	−84.1	−3.9	−1.5	−44.5	−12.1	15.7	−10.0	−25.1	−48.2
16	Area included in enterprises in 1920 ... acres	35,450	6,720	44,059	117,618	85,504	67,925	4,065	43,274	229,203	77,937
17	Area included in enterprises in 1910 ... acres	41,438	20,361	42,414	133,321	98,299	73,895	5,220	66,878	244,967	293,163
18	Per cent of increase, 1910-1920	−14.5	−67.0	3.9	−11.8	−13.0	−8.1	−22.1	−35.3	−6.4	−73.4
19	Area of irrigated land reported as available for settlement ... acres	2,200	1,800	4,550	6,000	800	.....	.....	2,520	27,640	.....
	IRRIGATION WORKS.										
	Independent enterprises:										
20	Number, 1920	63	22	179	323	166	382	52	267	145	105
21	Number, 1910	99	37	413	440	328	507	41	263	328	163
	Main ditches:										
22	Number, 1920	72	30	267	392	314	523	52	321	355	133
23	Number, 1910	85	30	366	374	326	448	31	266	326	164
24	Length, 1920 ... miles	176	31	229	730	542	702	104	475	779	289
25	Length, 1910 ... miles	193	30	337	870	497	466	28	427	743	640
26	Capacity, 1920 ... second-feet	863	158	901	2,563	2,037	4,236	519	1,907	5,129	2,093
27	Capacity, 1910 ... second-feet	1,157	427	1,058	4,401	3,508	6,934	183	1,609	6,896	4,623
	Laterals:										
28	Number, 1920	44	24	190	283	39	30	.....	458	21	88
29	Number, 1910	24	60	303	89	173	41	6	187	142	31
30	Length, 1920 ... miles	17	31	101	512	37	34	.....	146	43	92
31	Length, 1910 ... miles	14	4	122	54	94	7	2	106	79	67
	Reservoirs:										
32	Number, 1920	29	5	31	26	25	6	2	34	9	25
33	Number, 1910	15	8	26	14	21	1	.....	37	6	79
34	Capacity, 1920 ... acre-feet	13,103	6,755	6,972	7,594	3,137	460	43,500	12,027	15,159	8,178
35	Capacity, 1910 ... acre-feet	12,247	1,456	18,879	5,049	3,344	125	.....	12,714	2,150	136,519
	Flowing wells:										
36	Number, 1920	3	.....	3	.....	.....	.....	.....	.....	.....	.....
37	Number, 1910	30	.....	60	.....	.....	.....	.....	.....	.....	.....
38	Capacity, 1920 ... gallons per minute	30	.....	115	.....	.....	.....	.....	.....	.....	.....
39	Capacity, 1910 ... gallons per minute	1,064	.....	1,371	.....	.....	.....	.....	.....	.....	.....
	Pumped wells:										
40	Number, 1920	1	3	9	.....	.....	.....	.....	2	.....	.....
41	Number, 1910	1	.....	5	.....	.....	.....	.....	1	.....	3
42	Capacity, 1920 ... gallons per minute	.....	1,200	287	.....	.....	.....	.....	70	.....	.....
43	Capacity, 1910 ... gallons per minute	360	.....	1,169	.....	.....	.....	.....	1,200	.....	355
	Pumping plants:										
44	Number, 1920	1	3	10	2	.....	4	.....	4	.....	1
45	Number, 1910	1	.....	9	.....	.....	1	.....	1	.....	7
46	Engine capacity, 1920 ... horsepower	.....	12	309	10	.....	112	.....	11	.....	7
47	Engine capacity, 1910 ... horsepower	8	.....	225	.....	.....	56	.....	10	.....	26
48	Pump capacity, 1920 ... gallons per minute	.....	1,200	6,962	350	.....	3,800	.....	45	.....	.....
49	Pump capacity, 1910 ... gallons per minute	360	.....	8,921	.....	.....	3,600	.....	1,200	.....	929
50	Average lift, 1920 ... feet	.....	29	38	29	.....	18	.....	52	.....	40
	CAPITAL INVESTED.										
51	Capital invested to Jan. 1, 1920 ... dollars	901,461	25,561	1,761,518	1,134,502	534,913	462,748	395,752	1,061,777	784,326	1,231,205
52	Capital invested to July 1, 1910 ... dollars	187,211	35,215	1,505,440	1,458,678	432,231	207,622	11,047	257,959	275,899	4,300,968
53	Per cent of increase, 1910-1920	381.5	−27.4	17.0	−22.2	23.8	122.9	.....	11.6	184.3	−71.4
54	Average cost per acre based on area enterprises were capable of supplying with water in 1920 ... dollars	40.89	14.28	49.35	12.09	12.41	8.82	102.00	33.06	5.25	16.72
55	Average cost per acre based on area enterprises were capable of supplying with water in 1910 ... dollars	6.64	3.12	40.54	15.31	5.56	3.48	3.29	7.23	1.38	30.23
	ESTIMATED FINAL COST.										
56	Estimated final cost of existing enterprises in 1920 ... dollars	921,461	39,961	1,889,558	1,170,827	547,713	472,998	395,752	1,083,232	1,043,826	1,268,125
57	Estimated final cost of existing enterprises in 1910 ... dollars	187,211	35,215	1,588,971	1,498,678	504,654	207,622	11,047	273,959	275,899	5,170,968
58	Per cent of increase, 1910-1920	392.2	13.5	18.9	−21.9	8.5	127.8	.....	295.4	378.3	−75.5
59	Average cost per acre based on estimated final cost and area included in enterprises in 1920 ... dollars	25.99	5.95	42.89	9.95	6.41	6.96	97.36	25.03	4.55	16.27
60	Average cost per acre based on estimated final cost and area included in enterprises in 1910 ... dollars	4.52	1.73	37.46	11.24	5.13	2.81	2.12	4.10	1.13	17.64

[1] Jackson County organized from part of Larimer County in 1909.
[2] Part of Jefferson County annexed to Park County in 1908.

COUNTY TABLE.—ACREAGE IRRIGATED, 1919 AND 1909; AND ACREAGE IN ENTERPRISES, IRRIGATION WORKS, AND CAPITAL INVESTED IN IRRIGATION ENTERPRISES, 1920 AND 1910—Continued.

[A minus sign (—) denotes decrease. Per cent not shown when base is less than 100 or when per cent is more than 1,000.]

		Kiowa.	La Plata.	Lake.	Larimer.[1]	Las Animas.	Logan.	Mesa.	Mineral.	Moffat.[2]	Montezuma.
1	Number of all farms in 1920	668	1,069	30	1,921	2,286	1,874	2,207	34	1,023	904
2	Number of farms irrigated in 1919	12	860	29	1,486	530	397	2,060	28	103	616
3	Per cent of all farms	1.8	80.4	96.7	77.4	23.2	21.2	93.3	82.4	10.1	68.1
4	Number of farms irrigated in 1909	6	634	43	1,491	447	272	2,238	28	.....	516
5	Per cent of increase, 1909–1919	.....	35.6	.....	—0.3	18.6	46.0	—8.0	.....	.....	19.4
	LAND AND FARM AREA.										
6	Approximate land area ... acres	1,150,720	1,184,640	237,440	1,682,560	3,077,760	1,166,080	2,024,320	554,240	2,981,120	1,312,640
7	All land in farms ... acres	430,985	305,003	12,862	730,533	1,302,849	857,359	232,225	17,129	461,777	192,703
8	Improved land in farms ... acres	61,782	76,019	5,151	192,976	133,084	416,120	99,582	5,458	75,225	57,904
9	Area irrigated in 1919 ... acres	418	63,755	6,397	169,356	40,400	85,079	102,607	6,865	17,439	44,083
10	Per cent of improved land in farms	0.7	83.9	124.2	87.8	30.4	20.4	103.0	125.8	23.2	76.1
11	Area irrigated in 1909 ... acres	1,460	40,840	10,967	170,600	26,093	63,166	71,942	7,762	.....	27,176
12	Per cent of increase, 1909–1919	—71.4	56.1	—41.7	—0.7	54.8	34.7	42.6	—11.6	.....	62.2
13	Area enterprises were capable of irrigating in 1920 ... acres	2,083	78,227	7,088	188,047	43,857	105,916	140,104	9,950	24,224	44,795
14	Area enterprises were capable of irrigating in 1910 ... acres	1,460	109,479	11,647	178,992	32,566	65,345	92,092	9,370	.....	62,757
15	Per cent of increase, 1910–1920	42.7	—28.5	—39.1	5.1	34.7	62.1	52.1	6.2	.....	—28.6
16	Area included in enterprises in 1920 ... acres	17,283	111,462	10,449	196,330	50,987	124,415	185,177	14,770	32,327	80,216
17	Area included in enterprises in 1910 ... acres	2,310	151,387	16,380	316,992	35,149	87,301	182,942	10,590	.....	67,538
18	Per cent of increase, 1910–1920	648.2	—26.4	—36.2	—38.1	45.1	42.5	1.2	39.5	.....	18.8
19	Area of irrigated land reported as available for settlement ... acres	.....	7,907	.....	.....	.....	.....	39,200	.....	.....	13,000
	IRRIGATION WORKS.										
	Independent enterprises:										
20	Number, 1920	6	211	30	171	176	39	213	42	127	102
21	Number, 1910	6	262	55	221	139	36	275	46	.....	141
	Main ditches:										
22	Number, 1920	3	239	59	228	184	39	239	45	135	123
23	Number, 1910	4	257	39	217	88	35	259	44	.....	150
24	Length, 1920 ... miles	18	580	52	564	373	386	686	60	362	265
25	Length, 1910 ... miles	7	489	71	758	161	215	592	47	.....	208
26	Capacity, 1920 ... second-feet	2,585	2,018	298	6,968	1,618	3,376	4,721	355	888	995
27	Capacity, 1910 ... second-feet	22	2,662	530	7,176	1,193	2,566	5,000	217	.....	1,590
	Laterals:										
28	Number, 1920	4	109	.....	238	41	105	398	59	113	39
29	Number, 1910	.....	52	9	136	16	8	62	12	.....	38
30	Length, 1920 ... miles	34	124	.....	418	28	125	326	22	334	159
31	Length, 1910 ... miles	.....	125	16	368	7	23	150	8	.....	158
	Reservoirs:										
32	Number, 1920	4	5	.....	69	21	7	60	2	18	9
33	Number, 1910	1	7	.....	84	7	4	42	0	.....	11
34	Capacity, 1920 ... acre-feet	32,118	15	.....	181,515	429,105	116,108	19,201	2,311	1,569	17,680
35	Capacity, 1910 ... acre-feet	1	7,456	.....	263,388	427	1,929	10,172	.....	.....	37,600
	Flowing wells:										
36	Number, 1920	.....	4	.....	1	.....	.....	.....	.....	.....	.....
37	Number, 1910	1	4	.....	.....	.....	.....	.....	.....	.....	.....
38	Capacity, 1920 ... gallons per minute	.....	100	.....	60	.....	.....	.....	.....	.....	.....
39	Capacity, 1910 ... gallons per minute	10	89	.....	.....	.....	.....	.....	.....	.....	.....
	Pumped wells:										
40	Number, 1920	6	.....	.....	28	.....	40	.....	.....	.....	.....
41	Number, 1910	2	.....	.....	2	.....	1	2	.....	.....	.....
42	Capacity, 1920 ... gallons per minute	2,985	.....	.....	8,095	.....	6,600	.....	.....	.....	.....
43	Capacity, 1910 ... gallons per minute	4	.....	.....	857	.....	600	80	.....	.....	.....
	Pumping plants:										
44	Number, 1920	5	.....	.....	22	1	10	11	.....	4	.....
45	Number, 1910	2	2	.....	5	.....	1	31	.....	.....	.....
46	Engine capacity, 1920 ... horsepower	57	.....	.....	374	7	241	3,299	.....	48	.....
47	Engine capacity, 1910 ... horsepower	1	136	.....	80	.....	10	5,991	.....	.....	.....
48	Pump capacity, 1920 ... gallons per minute	2,985	.....	.....	14,376	500	11,600	16,845	.....	3,200	.....
49	Pump capacity, 1910 ... gallons per minute	4	2,716	.....	1,659	.....	600	178,273	.....	.....	.....
50	Average lift, 1920 ... feet	20	.....	.....	21	7	15	36	.....	15	.....
	CAPITAL INVESTED.										
51	Capital invested to Jan. 1, 1920 ... dollars	251,500	938,864	33,696	6,236,866	401,720	3,593,889	7,319,055	81,683	366,301	1,846,679
52	Capital invested to July 1, 1910 ... dollars	7,975	688,774	46,196	5,576,639	155,583	388,862	3,024,019	19,514	.....	1,026,977
53	Per cent of increase, 1910–1920	.....	36.3	—27.1	11.8	158.2	824.2	142.0	318.6	.....	79.8
54	Average cost per acre based on area enterprises were capable of supplying with water in 1920 ... dollars	120.74	12.00	4.75	33.17	9.16	33.93	52.24	8.21	15.12	41.23
55	Average cost per acre based on area enterprises were capable of supplying with water in 1910 ... dollars	5.46	6.29	3.97	31.16	4.78	5.95	32.84	2.08	.....	16.36
	ESTIMATED FINAL COST.										
56	Estimated final cost of existing enterprises in 1920 ... dollars	337,200	978,214	33,696	6,473,663	455,470	3,596,039	8,155,335	102,243	386,226	2,446,679
57	Estimated final cost of existing enterprises in 1910 ... dollars	7,975	855,311	46,196	9,026,639	155,583	388,862	6,745,382	19,514	.....	1,091,974
58	Per cent of increase, 1910–1920	.....	14.4	—27.1	—28.3	192.8	824.8	20.9	423.9	.....	124.1
59	Average cost per acre based on estimated final cost and area included in enterprises in 1920 ... dollars	19.51	8.78	3.22	32.97	8.93	28.90	44.04	6.92	11.95	30.50
60	Average cost per acre based on estimated final cost and area included in enterprises in 1910 ... dollars	3.45	5.65	2.82	28.48	4.43	4.45	36.87	1.84	.....	16.17

[1] Part of Larimer County taken to form Jackson County in 1909.
[2] Moffat County organized from part of Routt County in 1911.

COUNTY TABLE.—ACREAGE IRRIGATED, 1919 AND 1909; AND ACREAGE IN ENTERPRISES, IRRIGATION WORKS, AND CAPITAL INVESTED IN IRRIGATION ENTERPRISES, 1920 AND 1910—Continued.

[A minus sign (−) denotes decrease. Per cent not shown when base is less than 100 or when per cent is more than 1,000.]

		Montrose.	Morgan.	Otero.[1]	Ouray.[2]	Park.[3]	Pitkin.	Prowers.	Pueblo.	Rio Blanco.	Rio Grande.
1	Number of all farms in 1920	1,368	1,720	1,486	180	286	179	1,469	1,826	537	603
2	Number of farms irrigated in 1919	1,294	777	1,157	142	122	153	660	995	278	584
3	Per cent of all farms	94.6	45.2	77.9	78.9	42.7	85.5	44.9	54.5	51.8	96.8
4	Number of farms irrigated in 1909	1,042	561	1,310	184	162	182	546	753	285	517
5	Per cent of increase, 1909-1919	24.2	38.5	.....	.....	−24.7	−15.9	20.9	32.1	−2.5	13.0
	LAND AND FARM AREA.										
6	Approximate land area ... acres	1,448,960	823,040	805,760	332,160	1,434,880	652,160	1,043,200	1,557,120	2,062,720	574,720
7	All land in farms ... acres	218,255	555,890	334,293	73,010	239,862	49,389	669,262	993,226	223,649	199,231
8	Improved land in farms ... acres	88,096	237,374	94,201	17,098	113,452	16,345	188,230	146,972	54,900	115,044
9	Area irrigated in 1919 ... acres	94,757	132,231	120,198	14,016	49,793	12,994	76,322	75,454	28,046	206,258
10	Per cent of improved land in farms	107.6	55.7	127.6	82.0	43.9	79.5	40.5	51.3	51.1	179.3
11	Area irrigated in 1909 ... acres	55,993	97,849	122,457	15,621	64,824	15,152	71,684	50,718	32,830	107,551
12	Per cent of increase, 1909-1919	69.2	35.1	.....	.....	−23.2	−14.2	6.5	48.8	−14.6	91.8
13	Area enterprises were capable of irrigating in 1920 ... acres	123,905	153,796	124,879	23,092	52,029	15,172	81,508	88,699	32,742	227,161
14	Area enterprises were capable of irrigating in 1910 ... acres	92,194	114,933	198,460	20,337	65,384	29,719	74,632	69,442	37,353	298,021
15	Per cent of increase, 1910-1920	34.4	33.8	.....	.....	−20.4	−48.9	9.2	27.7	−12.3	−23.8
16	Area included in enterprises in 1920 ... acres	173,162	166,670	183,077	24,017	55,449	21,295	99,213	142,594	45,579	293,162
17	Area included in enterprises in 1910 ... acres	254,132	259,590	250,766	25,462	68,969	39,497	130,596	174,518	53,169	353,637
18	Per cent of increase, 1910-1920	−31.9	−35.8	.....	.....	−19.6	−46.1	−24.0	−18.3	−14.3	−17.1
19	Area of irrigated land reported as available for settlement ... acres	13,500	.....	.....	.....	.....	.....	.....	31,585	.....	.....
	IRRIGATION WORKS.										
	Independent enterprises:										
20	Number, 1920	103	39	26	96	213	76	29	264	189	159
21	Number, 1910	200	49	47	137	282	165	25	190	202	213
	Main ditches:										
22	Number, 1920	113	34	27	124	359	96	27	273	299	198
23	Number, 1910	192	48	37	138	276	124	20	173	191	229
24	Length, 1920 ... miles	431	308	329	213	440	191	180	525	458	348
25	Length, 1910 ... miles	541	537	327	252	363	253	218	436	354	537
26	Capacity, 1920 ... second-feet	2,437	3,771	5,537	642	2,705	655	1,573	5,316	2,908	3,347
27	Capacity, 1910 ... second-feet	3,983	6,454	6,553	1,085	4,241	1,002	2,286	5,181	1,129	6,755
	Laterals:										
28	Number, 1920	187	69	404	4	53	74	153	370	113	184
29	Number, 1910	58	15	53	41	718	17	82	91	118	187
30	Length, 1920 ... miles	382	62	429	.....	20	37	309	371	48	373
31	Length, 1910 ... miles	164	42	123	15	185	5	148	109	70	398
	Reservoirs:										
32	Number, 1920	14	10	10	.....	1	3	5	61	24	4
33	Number, 1910	15	17	40	7	1	9	7	54	10	1
34	Capacity, 1920 ... acre-feet	8,335	86,680	36,059	.....	8	19	53,613	109,534	4,028	30,150
35	Capacity, 1910 ... acre-feet	119,381	181,673	130,504	441	1	1,874	183,381	106,307	384	261
	Flowing wells:										
36	Number, 1920	.....	.....	.....	.....	.....	.....	.....	3	.....	172
37	Number, 1910	.....	.....	.....	.....	.....	.....	.....	4	.....	33
38	Capacity, 1920 ... gallons per minute	.....	.....	.....	.....	.....	.....	.....	570	.....	6,666
39	Capacity, 1910 ... gallons per minute	.....	.....	.....	.....	.....	.....	.....	2,168	.....	7,672
	Pumped wells:										
40	Number, 1920	.....	23	12	.....	.....	.....	6	132	.....	.....
41	Number, 1910	1	3	14	.....	.....	1	.....	3	.....	.....
42	Capacity, 1920 ... gallons per minute	.....	26,590	11,088	.....	.....	.....	1,205	37,869	.....	.....
43	Capacity, 1910 ... gallons per minute	170	1,581	6,205	.....	.....	34	.....	145	.....	.....
	Pumping plants:										
44	Number, 1920	2	17	11	.....	.....	.....	7	66	1	.....
45	Number, 1910	1	3	15	.....	.....	1	.....	4	9	.....
46	Engine capacity, 1920 ... horsepower	41	344	188	.....	.....	.....	30	801	10	.....
47	Engine capacity, 1910 ... horsepower	3	25	87	.....	.....	1	.....	9	87	.....
48	Pump capacity, 1920 ... gallons per minute	.....	26,585	10,438	.....	.....	.....	1,470	49,505	900	.....
49	Pump capacity, 1910 ... gallons per minute	170	1,581	15,185	.....	.....	34	.....	165	4,329	.....
50	Average lift, 1920 ... feet	34	22	20	.....	.....	.....	18	21	10	.....
	CAPITAL INVESTED.										
51	Capital invested to Jan. 1, 1920 ... dollars	6,788,758	2,600,735	4,157,535	197,689	175,670	208,324	1,160,422	3,645,462	355,617	981,136
52	Capital invested to July 1, 1910 ... dollars	4,769,186	4,821,813	3,197,415	159,091	213,233	237,523	1,453,019	1,511,694	269,479	1,356,578
53	Per cent of increase, 1910-1920	42.3	−46.1	.....	.....	−17.6	−12.3	−20.1	141.2	32.0	−27.7
54	Average cost per acre based on area enterprises were capable of supplying with water in 1920 ... dollars	54.79	16.91	33.29	8.56	3.38	13.73	14.24	41.10	10.86	4.32
55	Average cost per acre based on area enterprises were capable of supplying with water in 1910 ... dollars	51.73	41.95	16.11	7.82	3.26	7.99	19.47	21.77	7.21	4.55
	ESTIMATED FINAL COST.										
56	Estimated final cost of existing enterprises in 1920 ... dollars	7,286,466	2,604,785	4,438,935	197,758	176,080	214,324	1,163,412	3,919,262	372,882	982,914
57	Estimated final cost of existing enterprises in 1910 ... dollars	9,751,075	6,004,613	3,631,587	159,091	213,233	252,554	1,453,019	1,693,321	269,479	1,400,313
58	Per cent of increase, 1910-1920	−25.3	−56.6	.....	.....	−17.4	−15.1	−19.9	131.5	38.4	−29.8
59	Average cost per acre based on estimated final cost and area included in enterprises in 1920 ... dollars	42.08	15.63	24.25	8.23	3.18	10.06	11.73	27.49	8.18	3.35
60	Average cost per acre based on estimated final cost and area included in enterprises in 1910 ... dollars	38.37	23.13	14.48	6.25	3.09	6.39	11.13	9.70	5.07	3.90

[1] Part of Otero County taken to form Crowley County in 1911.
[2] Part of San Miguel County annexed to Ouray County in 1917.
[3] Part of Jefferson County annexed to Park County in 1908.

COUNTY TABLE.—ACREAGE IRRIGATED, 1919 AND 1909; AND ACREAGE IN ENTERPRISES, IRRIGATION WORKS, AND CAPITAL INVESTED IN IRRIGATION ENTERPRISES, 1920 AND 1910—Continued.

[A minus sign (—) denotes decrease. Per cent not shown when base is less than 100 or when per cent is more than 1,000.]

		Routt.[1]	Saguache.	San Miguel.[2]	Sedgwick.	Summit.	Teller.	Washington.[3]	Weld.	Yuma.[3]	All other counties.
1	Number of all farms in 1920	923	432	334	487	72	250	2,057	5,765	2,179	4,268
2	Number of farms irrigated in 1919	428	390	154	130	67	26	51	3,398	29	35
3	Per cent of all farms	46.2	90.3	46.1	26.7	93.1	10.4	2.5	58.9	1.3	0.8
4	Number of farms irrigated in 1909	588	338	121	141	90	32	47	2,578	23	12
5	Per cent of increase, 1909-1919	.....	15.4	.....	—7.8	.....	.....	.....	31.8	.....	.....
	LAND AND FARM AREA.										
6	Approximate land area ... acres	1,477,760	2,005,120	824,320	339,840	415,360	350,080	1,613,440	2,574,080	1,514,880	5,228,160
7	All land in farms ... acres	360,787	436,024	128,492	234,537	26,155	122,631	1,088,706	1,756,973	1,203,781	2,758,803
8	Improved land in farms ... acres	94,896	139,856	21,344	139,243	8,150	16,632	531,234	878,520	591,605	726,651
9	Area irrigated in 1919 ... acres	50,735	137,581	18,634	21,510	9,831	1,464	9,335	382,701	8,254	794
10	Per cent of improved land in farms	53.5	98.4	87.3	15.4	120.6	8.8	1.8	43.6	1.4	0.1
11	Area irrigated in 1909 ... acres	62,427	145,874	14,712	22,023	8,402	1,370	5,595	395,514	3,890	1,041
12	Per cent of increase, 1909-1919	.....	—5.7	.....	—2.3	17.0	6.9	66.8	—3.2	112.2	—23.7
13	Area enterprises were capable of irrigating in 1920 ... acres	61,123	153,391	22,811	23,050	10,986	1,540	10,095	395,444	10,182	1,394
14	Area enterprises were capable of irrigating in 1910 ... acres	110,569	150,943	20,421	23,260	11,739	1,435	6,027	434,008	6,290	1,191
15	Per cent of increase, 1910-1920	.....	1.6	.....	—0.9	—6.4	7.3	67.5	—8.9	61.9	17.0
16	Area included in enterprises in 1920 ... acres	92,148	271,932	44,749	24,050	15,222	1,944	10,095	567,392	15,242	2,324
17	Area included in enterprises in 1910 ... acres	157,298	157,568	21,653	53,620	16,489	1,664	7,969	629,433	8,275	1,518
18	Per cent of increase, 1910-1920	.....	72.6	.....	—55.1	—7.7	16.8	26.7	—9.9	84.2	53.1
19	Area of irrigated land reported as available for settlement ... acres	.....	8,000	3,000	.....	.....	.....	.....	.....	.....	.....
	IRRIGATION WORKS.										
	Independent enterprises:										
20	Number, 1920	310	212	67	7	79	25	8	238	26	17
21	Number, 1910	433	348	95	10	151	26	7	291	16	11
	Main ditches:										
22	Number, 1920	421	576	74	7	133	35	8	204	31	14
23	Number, 1910	417	328	94	10	154	21	4	263	12	9
24	Length, 1920 ... miles	649	614	231	87	150	42	21	1,113	64	21
25	Length, 1910 ... miles	899	414	179	139	174	18	5	752	32	11
26	Capacity, 1920 ... second-feet	1,619	3,757	789	459	437	60	365	9,040	590	158
27	Capacity, 1910 ... second-feet	4,502	2,597	773	1,934	571	38	85	12,611	210	103
	Laterals:										
28	Number, 1920	87	163	39	5	34	36	16	240	47	11
29	Number, 1910	171	888	2	20	26	2	2	250	.....	4
30	Length, 1920 ... miles	38	249	182	7	7	41	39	877	39	10
31	Length, 1910 ... miles	106	174	5	10	12	1	2	182	.....	2
	Reservoirs:										
32	Number, 1920	50	14	3	2	.....	1	3	103	4	7
33	Number, 1910	74	13	3	11	3	.....	2	100	1	3
34	Capacity, 1920 ... acre-feet	5,432	8,854	5,066	27,219	.....	40	268	310,059	30	737
35	Capacity, 1910 ... acre-feet	36,456	28	1,334	42,020	76	.....	290	73,766	3	55
	Flowing wells:										
36	Number, 1920	.....	156	.....	.....	.....	.....	.....	.....	.....	.....
37	Number, 1910	.....	58	.....	.....	.....	.....	.....	.....	.....	.....
38	Capacity, 1920 ... gallons per minute	.....	4,848	.....	.....	.....	.....	.....	.....	.....	.....
39	Capacity, 1910 ... gallons per minute	.....	2,497	.....	.....	.....	.....	.....	.....	.....	.....
	Pumped wells:										
40	Number, 1920	.....	1	.....	1	.....	.....	4	149	.....	12
41	Number, 1910	.....	.....	.....	.....	.....	.....	.....	47	.....	2
42	Capacity, 1920 ... gallons per minute	.....	.....	.....	250	.....	.....	1,920	70,311	.....	1,375
43	Capacity, 1910 ... gallons per minute	.....	.....	.....	.....	.....	.....	.....	33,263	.....	26
	Pumping plants:										
44	Number, 1920	.....	1	.....	1	.....	.....	2	133	.....	3
45	Number, 1910	3	1	.....	.....	.....	.....	.....	54	.....	2
46	Engine capacity, 1920 ... horsepower	.....	.....	.....	8	.....	.....	30	1,846	.....	37
47	Engine capacity, 1910 ... horsepower	125	3	.....	.....	.....	.....	.....	686	.....	1
48	Pump capacity, 1920 ... gallons per minute	.....	.....	.....	250	.....	.....	1,920	99,953	.....	1,475
49	Pump capacity, 1910 ... gallons per minute	7,225	170	.....	.....	.....	.....	.....	40,285	.....	26
50	Average lift, 1920 ... feet	.....	.....	.....	30	.....	.....	13	22	.....	14
	CAPITAL INVESTED.										
51	Capital invested to Jan. 1, 1920 ... dollars	572,873	450,609	676,100	716,215	103,581	12,141	78,966	16,417,224	83,908	89,094
52	Capital invested to July 1, 1910 ... dollars	661,203	547,870	142,552	493,501	70,353	7,037	65,713	7,597,658	22,276	5,050
53	Per cent of increase, 1910-1920	.....	—17.8	.....	45.1	47.2	72.5	20.2	116.1	276.7	.....
54	Average cost per acre based on area enterprises were capable of supplying with water in 1920 ... dollars	9.37	2.94	29.64	31.07	9.43	7.88	7.82	41.52	8.24	63.91
55	Average cost per acre based on area enterprises were capable of supplying with water in 1910 ... dollars	5.98	3.63	6.98	21.22	5.99	4.90	10.90	17.51	3.54	4.24
	ESTIMATED FINAL COST.										
56	Estimated final cost of existing enterprises in 1920 ... dollars	613,908	531,614	797,700	716,215	103,631	12,141	80,166	18,892,937	89,908	90,994
57	Estimated final cost of existing enterprises in 1910 ... dollars	1,099,590	547,870	142,552	1,130,501	70,353	7,037	65,713	9,847,658	22,276	5,050
58	Per cent of increase, 1910-1920	.....	—3.0	.....	—36.6	47.3	72.5	22.0	91.9	303.6	.....
59	Average cost per acre based on estimated final cost and area included in enterprises in 1920 ... dollars	6.66	1.95	17.83	29.78	6.81	6.25	7.94	33.30	5.11	39.15
60	Average cost per acre based on estimated final cost and area included in enterprises in 1910 ... dollars	6.99	3.48	6.58	21.08	4.27	4.23	8.25	15.64	2.69	3.33

[1] Part of Routt County taken to form Moffat County in 1911.
[2] Part of San Miguel County annexed to Ouray County in 1917.
[3] Parts of Adams and Arapahoe Counties annexed to Washington and Yuma Counties in 1903.

DRAINAGE—COLORADO.

INTRODUCTION.

The following pages present the statistics of drainage for Colorado collected at the census of 1920. The figures relate to conditions on January 1, 1920, except where indicated otherwise. No census of drainage has been taken heretofore, so there are no comparable figures for previous years. The data relate to the artificial drainage of land in farms, and of other land that ultimately will be used for agricultural purposes. The organized drainage enterprises may include areas of unimproved land that is not yet included in farms. The statistics for drainage on farms were collected in the general census of agriculture, while the statistics for drainage enterprises were obtained in a special canvass of those enterprises. Since drainage on farms may be either inside or outside an organized enterprise, and the drains that each individual owner installs upon his own farm may be either supplemental to or entirely independent of the works installed by an enterprise, the figures for the two parts of the drainage census are presented separately.

TABLE 1.—SUMMARY FOR THE STATE: 1920.

ITEM.	Amount.	Per cent of total.
DRAINAGE ON FARMS.		
Number of all farms in the state	59,934	100.0
Farms reporting land having drainage	2,749	4.6
Farms reporting land needing drainage	4,399	7.3
All land in farms ... acres	24,462,014	100.0
Improved land in farms ... acres	7,744,757	31.7
Farm land reported as provided with drainage ... acres	127,037	0.5
Farm land reported as needing drainage ... acres	270,997	1.1
Needing drainage only ... acres	80,121	0.3
Needing drainage and clearing ... acres	190,876	0.8
DRAINAGE ENTERPRISES.		
Approximate land area of the state ... acres	66,341,120	100.0
All land in operating drainage enterprises ... acres	171,656	0.3
Improved land ... acres	123,031	0.2
Per cent of all improved land in farms	1.6	.....
Unimproved land [1] ... acres	48,625	0.1
Swampy, subject to overflow, seeped, or alkali ... acres	26,446	(2)
Suffering a loss of crops from defective drainage ... acres	15,282	(2)
Improved land prior to drainage ... acres	68,657	0.1
Increase since drainage began ... acres	54,374	0.1
Land in nonoperating enterprises ... acres	.....	.....
Open ditches in operating enterprises ... miles	146.8	100.0
Completed ... miles	132.5	90.3
Additional under construction ... miles	14.3	9.7
Tile drains in operating enterprises ... miles	208.2	100.0
Completed ... miles	195.2	93.8
Additional under construction ... miles	13.0	6.2
Total capital invested in and required for completion of operating enterprises	$1,285,070	100.0
Capital invested in these enterprises to Dec. 31, 1919	1,081,875	84.2
Additional capital required to complete these enterprises	203,195	15.8
Average cost per acre when completed	7.49	.....

[1] No timber or cut-over land reported.

[2] Less than one-tenth of 1 per cent.

COLORADO

APPROXIMATE LOCATION AND AREA OF OPERATING DRAINAGE ENTERPRISES.

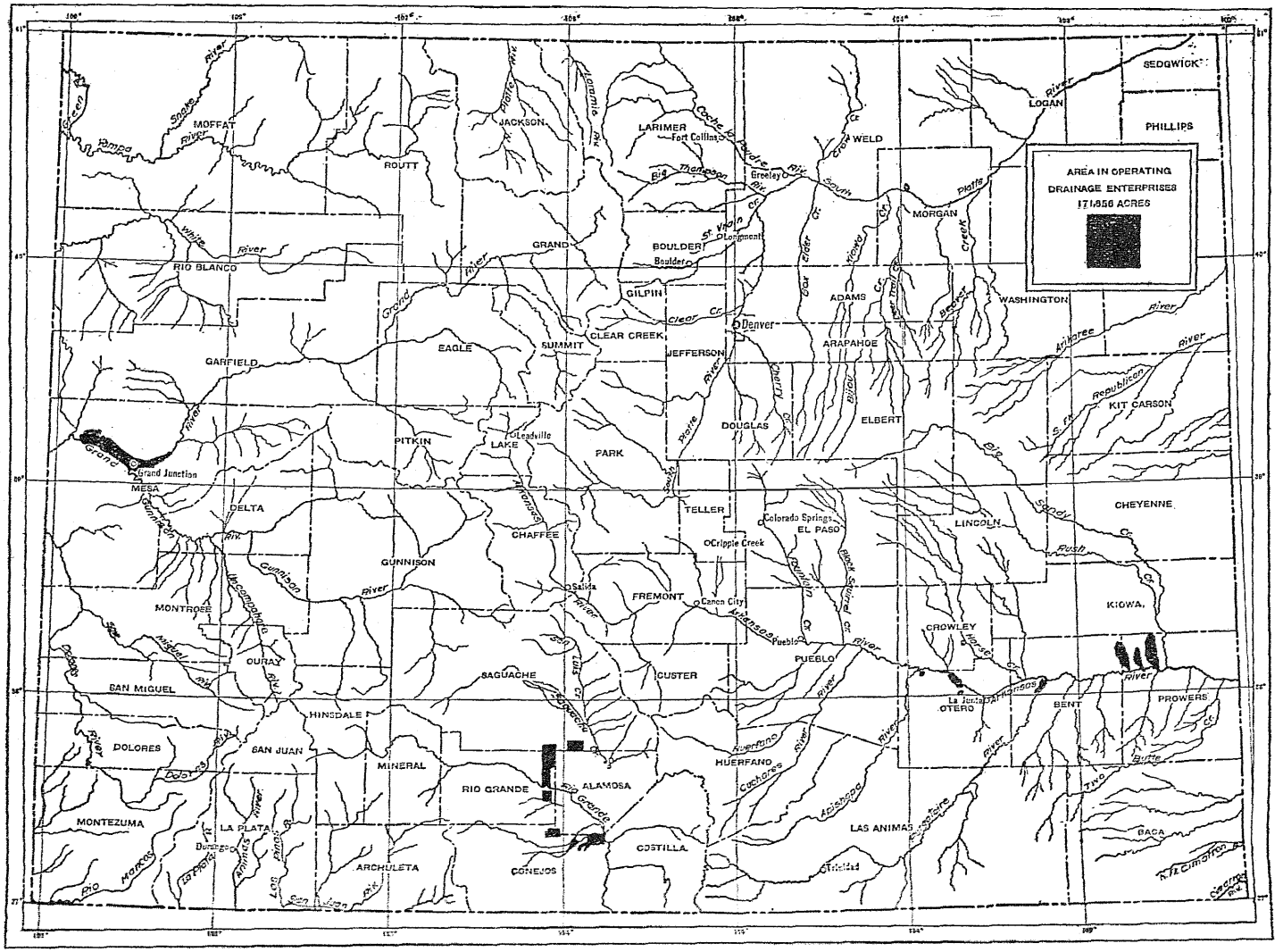

DRAINAGE ON FARMS.

Explanation of terms.—To secure uniformity in the returns relating to drainage on farms, the Bureau of the Census supplied its enumerators with certain definitions, which are substantially as follows:

Drainage of agricultural land was defined, for census purposes, as the act or process of drawing off an excess of water by underground conduits, pipes, or tiles, or by open or covered trenches in the surface of the ground, for the purpose of improving the condition of the soil and crops.

The area provided with drainage, in farms, is the acreage actually benefited or made of more value for agricultural purposes by artificial drainage, but does not include land on which only temporary work has been done, such as "bedding" the fields or laying out "dead furrows" to hasten the surface flow.

The area needing drainage, in farms, comprises the additional land not now suitable for crops which could be made available for cultivation (1) "by drainage only," which is the acreage needing no clearing or which is covered with grass, weeds, or other annual growth, and (2) "by drainage and clearing," which is the acreage covered with trees, stumps, or perennial woody shrubs.

Improved land in farms includes all land regularly tilled or mowed, land in pasture which has been cleared or tilled, land lying fallow, land in gardens, orchards, vineyards, and nurseries, and land occupied by farm buildings.

Woodland in farms includes all land covered with natural or planted forest trees which produce, or later may produce, firewood or other forest products.

Farms in drainage and levee districts are those for which the operators have answered affirmatively the question, "Has any part of this farm been afforded drainage or protection against overflow by a drainage or levee district, or by the state, the county, or a private company or individual." Levee districts, however, generally are not included in the enterprises for which data are given in this report (see definition of drainage enterprises, below).

Farms and farm land.—The acreage shown for drainage on farms represents land where drainage is actually in operation and which has actually become more fully available for growing crops by reason of the drainage. This is to be distinguished from the area merely provided with outlet facilities by organized drainage enterprises. Drainage on farms represents in most cases the result of work done by the farm owner, either independently or supplemental to the work done by a drainage enterprise, but the acreage would include also any farm land receiving similar benefits directly from the works of an enterprise.

DRAINAGE ENTERPRISES.

Explanation of terms.—The more important terms used in connection with the census of drainage enterprises were defined as follows:

Drainage enterprises comprise public corporations and local improvement districts formed under state laws, commercial enterprises draining swamp or overflowed land for sale, other organizations that may be engaged in extensive land-drainage work, and also tracts of 500 acres or more drained by individual owners. Enterprises such as levee districts that have not authorized the construction of open ditches or tile drains are not included.

Enterprises located in more than one county were divided, for tabulation, and the part in each county treated as a separate enterprise, though the capacities of drainage pumping plants are given only in the counties in which the plants are located.

Operating enterprises, as designated in this bulletin, are those that had completed the drainage works authorized, or had at any rate begun actual construction work, on or before January 1, 1920; enterprises that had been established but had not begun construction are termed "nonoperating."

Land in drainage enterprises comprises the area that has been benefited or is to be benefited by the improvement works constructed by the enterprises. In the case of overlapping enterprises, deduction has been made for the amount of duplication.

All land in drainage enterprises is divided, without regard to drainage condition, into (*a*) improved land; (*b*) timber and cut-over land, which would require clearing to be thoroughly fit for cultivation; and (*c*) all other unimproved land, which would not require expensive clearing before cultivation.

The assessed acreage for any single enterprise is the same as the area in that enterprise. However, the total assessed acreage may be considerably greater than the total land in enterprises, for in summing up the assessed acreage in the county or state, deduction was not made for acreage assessed in more than one enterprise.

Improved land in drainage enterprises consists very largely of improved farm land, though it may include some other improved land receiving benefit from the works of the enterprises.

Timber and cut-over land includes farm woodland of natural or planted forest trees as well as other timber land or areas that would need clearing of trees, stumps, or perennial woody shrubs.

Land designated as swampy or subject to overflow includes all land permanently or generally too wet for cultivation, land subject to periodical inundation by stream floods, seeped and alkali land in irrigated regions, and all other land unfit for cultivation by reason of insufficient drainage. This classification is without respect to the conditions as to improvement or timber.

The area suffering loss of crops is intended to include only land devoted to planted crops which suffer damage, either partial or complete, because of defective drainage. Land which would be cultivated if drained or protected against overflow is not included.

Capital invested, for the purpose of this investigation, was defined as cost, including charges for engineering, organization, rights of way, construction of drainage works, damages, land and buildings except those held for sale or farming, and any other expenditures properly chargeable to drainage and paid by the enterprise.

The drainage works of an enterprise include all varieties of underground conduits, pipes, or lines of tile, or drains of stone, wood, or other material; also open ditches and canals, together with accessory levees, dikes, dams, weirs, pumping machinery, gates, and other devices for the draining away or control of surface and soil waters.

Tile, as the term is here used, includes pipes of earthenware, concrete, or other material buried beneath the surface in such a way as to permit the excess water to flow away. The size, if circular, is expressed by the inside diameter in inches.

Ditches include all open artificial trenches, usually with sloping sides. The width is that of the bottom.

The type of drainage shows whether the drainage water from an enterprise is discharged by gravity or by pumping.

A pumping district is one where all or a part of the water from the drains collecting at a low point must be raised by some form of machinery in order that it may be removed from the area.

Drainage pumps include all kinds of machinery and devices for lifting the drainage water.

Pumping engines include all kinds of engines and motors for operating the drainage pumps.

Operating and nonoperating enterprises.—In the tables that follow, statistics are given for operating enterprises only, as no nonoperating drainage enterprises were found in Colorado. The operating enterprises, as already defined, include both those that have completed their drainage works and those with such works under construction; among the latter might be any that had completed the original plan of drainage works some years ago but were constructing extensions or enlargements on January 1, 1920.

TABLE 2.—LAND AND CAPITAL INVESTED IN ALL ENTERPRISES, CLASSIFIED AS BETWEEN WORKS COMPLETED AND WORKS UNDER CONSTRUCTION: 1920.

CLASS.	LAND.		CAPITAL.[1]		
	Acreage.	Per cent of total.	To Dec. 31, 1919. Amount.	To Dec. 31, 1919. Per cent of total.	Additional required to complete.
All operating enterprises [2]	171,656	100.0	$1,081,875	100.0	$203,195
With works completed	66,816	61.1	508,663	47.0	.....
With works under construction	104,840	38.9	573,212	53.0	203,195

[1] The inquiry asked for the "total cost of the enterprise to December 31, 1919," and for an "estimate of additional investment to complete."
[2] No nonoperating enterprises in Colorado.

Location of enterprises.—The land in drainage enterprises in Colorado is about equally divided between the eastern, southern, and western parts of the state, though much the greater number of them are located along Arkansas River and in the Rio Grande basin.

TABLE 3.—LAND AND CAPITAL INVESTED IN ALL ENTERPRISES, CLASSIFIED BY DRAINAGE BASIN: 1920.

DRAINAGE BASIN.	LAND.		CAPITAL.		
	Acreage.	Per cent of total.	To Dec. 31, 1919. Amount.	To Dec. 31, 1919. Per cent of total.	Additional required to complete.
All operating enterprises [1]	171,656	100.0	$1,081,875	100.0	$203,195
Rio Grande	65,140	37.9	453,907	42.0	90,000
Arkansas River	55,129	32.1	391,500	36.2	26,000
Grand River [2]	51,387	30.0	236,468	21.8	87,195

[1] No nonoperating enterprises in Colorado.
[2] Includes 747 acres in Platte River basin.

Condition of land in enterprises.—With one exception, in Rio Grande County, all the drainage enterprises in this state were organized to drain and protect land injured or threatened with water-logging and the concentration of salts, commonly called alkali, in the surface soil as a result of irrigation.

For the state, 2,174 acres of irrigated land in drainage enterprises are reported as not having needed drainage, but as having been assessed merely for contributing to the injury of the other lands.

The usual purpose of an organized enterprise is merely to provide adequate outlets into which the landowners of the district may drain their farms and to afford relief from overflows for the district as a unit. Therefore the fact that an enterprise which has completed the construction of the drainage works authorized contains land still swampy, subject to overflow, seeped, or alkali, or that suffers damage to crops, does not show that the improvement works are inadequate.

TABLE 4.—LAND IN ALL ENTERPRISES, CLASSIFIED BY CONDITION: 1920.

CONDITION OF LAND.	OPERATING ENTERPRISES.[1]			
	Total. Acreage.	Total. Per cent of all land.	Works completed (acres).	Works under construction (acres).
All land in enterprises	171,656	100.0	66,816	104,840
Improved land	123,031	71.7	12,536	56,121
Unimproved land [2]	48,625	28.3	54,280	48,719
Swampy, seeped, or alkali	26,446	15.4	494	25,952
Suffering a loss of crops	15,282	8.9	182	15,100

[1] No nonoperating enterprises in Colorado.
[2] No timber or cut-over land reported.

Size of enterprises.—Presentation of the statistics by counties requires that an enterprise located in more than one county be divided, and the part in each county be considered a separate enterprise. In this way 24 operating drainage enterprises are counted in Colorado, with an average area of 7,152 acres. There is no overlapping of the enterprises in this state.

TABLE 5.—LAND IN OPERATING ENTERPRISES, CLASSIFIED BY SIZE OF AREA ASSESSED: 1920.

SIZE GROUP.	Land in enterprises (acres).	ASSESSED AREA. Acreage.	ASSESSED AREA. Per cent of total.
All operating enterprises	171,656	171,656	100.0
500 to 999 acres	3,396	3,396	2.0
1,000 to 4,999 acres	21,260	21,260	12.4
5,000 to 9,999 acres	26,000	26,000	15.1
10,000 to 49,999 acres	71,000	71,000	41.4
50,000 to 99,999 acres	50,000	50,000	29.1

Character of enterprises.—The existing drainage enterprises in Colorado are drainage districts, except those under individual ownership, although the laws of the state authorize some other forms of organized drainage undertakings.

Drainage districts are established under the drainage law of June 2, 1911 (ch. 124). This law repealed that of April 24, 1909 (ch. 161), which provided for methods of organization and control generally similar to those of the later statute. The districts are established by the county commissioners of the county in which the larger part of the proposed district is located, upon petition from a majority of the owners, who must hold a major portion of the acreage in the proposed district. The question of organization may be submitted to a vote

of the landowners, and the district is established if a majority of the votes cast are favorable. At the same time three directors are elected to be the executive officers of the enterprise. If an election would be impracticable or would cause undue expense, the district may be organized without vote of the landowners, and the county commissioners serve as the officers until the owners petition for an election of directors. Originally the law of 1911 required that all the district be assessed at uniform rate per acre to pay the cost of the drainage, but an amendment in 1913 (ch. 75) provided for assessments according to benefits, as had been provided by the law of 1909.

The boundaries of the district are determined by the county commissioners after public hearing. The plan of drainage and the classification of land according to benefits are determined by the directors. Appeal from this classification may be made to the county court for trial by jury, and to the district court if the county judge consents. A law of 1919 (ch. 115) permits the assessment of maximum benefits against the land, representing the increased value to result from drainage, instead of merely apportioning the benefits. The project is abandoned if the total estimated cost exceeds the total benefits assessed. An annual levy is made by the directors to provide for all expenses of the district for the following year. Bonds may be issued, to run not more than 20 years, if approved by a majority vote of the voters of the district.

Voluntary districts may be formed under this law of 1911 by agreement signed by all the landowners to be affected, and stating the name of the district, the plan of drainage, the land owned by each person, the amount of money each will pay, and the names of the first directors. The county commissioners examine the land and, if the plan is practicable and the agreement is equitable, establish the district with all the powers of other drainage districts.

Public drains will be constructed by the county commissioners, under a law of April 11, 1903 (ch. 103), upon petition from one or more persons who own or represent the major portion of the land to be affected, if the improvements will be feasible and of benefit and are desired by the owners of a major part of the land. The cost is assessed against the land in proportion to the benefits that will accrue. An investigation of the feasibility of the project and an estimate of the cost are made by three disinterested viewers appointed by the commissioners, who hold public hearing upon the project and report to the commissioners with assessments of benefits against the land or with allotments of work for the landowners to construct. When the work has been completed, the commissioners apportion the total cost against the land for collection like other taxes. For a drain in more than one county the same procedure is required in each county as though the drain were in that county only, but all the boards of viewers prepare a joint report.

An irrigation district may provide for all drainage made necessary by the irrigation provided by the district, upon petition to the board of directors of the district, signed by not less than two-thirds of the legal voters each owning 5 acres or more in the district. The officers of such irrigation districts have the same powers and duties respecting such drainage as they have respecting irrigation. Whether the irrigation works have been constructed or not, the board of directors shall provide for the construction and maintenance of the drainage works that are found will be necessary by reason of the irrigation, and any land benefited by the drainage system, not previously included in the district, shall be taxed for irrigation district and drainage purposes.

An act of March 8, 1883, authorized the establishment of public drains by the county courts for the benefit of persons desiring to cut a drain through land of other owners, for agricultural or sanitary purposes, but this statute was repealed in 1885. An act of March 1, 1893 (ch. 84), grants the right of eminent domain for the drainage of wet land.

TABLE 6.—LAND AND CAPITAL INVESTED IN ALL ENTERPRISES, CLASSIFIED BY CHARACTER OF ENTERPRISE: 1920.

CHARACTER OF ENTERPRISE.	LAND.		CAPITAL.		
	Acreage.	Per cent of total.	To Dec. 31, 1919. Amount.	To Dec. 31, 1919. Per cent of total.	Additional required to complete.
All operating enterprises [1]	171,656	100.0	$1,081,875	100.0	$203,195
Drainage districts	138,026	80.4	674,875	62.4	188,195
Laws of 1909, ch. 161	1,850	1.1	25,000	2.3	
Laws of 1911, ch. 124	6,140	3.6	89,907	8.3	90,000
Laws of 1913, ch. 75	130,036	75.7	559,968	51.8	98,195
Individual ownership	33,630	19.6	407,000	37.6	15,000

[1] No nonoperating enterprises in Colorado.

Drainage works.—The total works completed by drainage enterprises to December 31, 1919, comprised 111.6 miles of open ditches and 193.6 miles of tile drains; the additional lengths under construction were 21.9 miles of open ditches and 14.6 miles of tile drains. These figures do not include drains installed by individual farm owners supplemental to the works of the enterprises. There are no pumping districts for land drainage in the state.

TABLE 7.—LAND AND CAPITAL INVESTED IN OPERATING ENTERPRISES, CLASSIFIED BY KIND OF DRAINAGE WORKS: 1920.

KIND OF WORKS.	LAND.		CAPITAL.		
	Acreage.	Per cent of total.	To Dec. 31, 1919. Amount.	To Dec. 31, 1919. Per cent of total.	Additional required to complete.
All kinds	171,656	100.0	$1,081,875	100.0	$203,195
Open ditches only	41,100	23.9	119,000	11.0	5,000
Tile drains only	10,776	6.3	183,663	17.0	.....
Open ditches and tile drains	119,780	69.8	779,212	72.0	198,195

The average depth of the main or outlet ditch was reported for each enterprise. The maximum reported for any enterprise in the state and the maximum in each county are shown in line 14 of County Table II. The maximum length, width, and depth of outlet shown in that table for any county may not refer to the same enterprise.

In County Table II, line 15 shows the mean depth of branch ditches (open ditches only), which is a very crude indication of the depth of soil drainage that may be obtained in the enterprises as determined by the depth of outlet provided for farm drains. The mean depth was computed by giving each separate depth a weight in proportion to the acreage it serves. As most enterprises reported depths in whole numbers only, the occasional decimals were omitted in making these computations. Depths less than 3 feet were omitted; to include this group, computed as 3 feet, would show the mean depth for the state 6.8 instead of 7 feet.

TABLE 8.—LAND IN OPERATING ENTERPRISES, CLASSIFIED BY AVERAGE DEPTH OF BRANCH DITCHES: 1920.

DEPTH OF BRANCH DITCHES.	Acreage.	Per cent of total.
All operating enterprises	171,656	100.0
Less than 3 feet	9,240	5.4
3.0 to 3.9 feet	.....	.....
4.0 to 4.9 feet	22,000	12.8
5.0 to 5.9 feet	.....	.....
6.0 to 6.9 feet	1,040	0.6
7.0 to 7.9 feet	24,000	14.0
8.0 to 8.9 feet	70,500	41.1
9.0 to 9.9 feet	1,400	0.8
Not reporting branches	43,476	25.3

Maintenance of works.—The drainage district law requires that each year, before July 1, the directors determine the money that will be required during the coming year, including expenses for maintenance, and make out a tax list apportioned on the assessment of benefits. The drains provided by irrigation districts are to be maintained like a part of the irrigation works.

TABLE 9.—LAND AND CAPITAL INVESTED IN OPERATING ENTERPRISES, CLASSIFIED BY METHOD OF MAINTENANCE: 1920.

METHOD OF MAINTENANCE.	LAND.		CAPITAL.		
			To Dec. 31, 1919.		Additional required to complete.
	Acreage.	Per cent of total.	Amount.	Per cent of total.	
All operating enterprises	171,656	100.0	$1,081,875	100.0	$203,195
By district forces	133,836	78.0	608,468	56.3	94,195
By contract	4,190	2.4	66,407	6.1	94,000
By landowners	33,630	19.6	407,000	37.6	15,000

Date of organization.—The progress in drainage development is shown only roughly by the dates of the organization of the enterprises, which are the dates when the districts were established by the county commissioners, since there may be a period of a year or more between the decree of establishment and the beginning of actual construction, and since the work of construction may occupy several years in a large district. It was not practicable, however, for the census to secure data as to the time of the beginning or the completion of the drainage works. Under the date of organization are tabulated the entire area, works, and capital of each enterprise, even including any extensions made after the original plan of reclamation was completed.

TABLE 10.—LAND IN OPERATING ENTERPRISES, CLASSIFIED BY DATE ENTERPRISE WAS ORGANIZED: 1920.

DATE OF ORGANIZATION.	LAND.		AREA ASSESSED.	
	Acreage.	Per cent of total.	Acreage.	Per cent of total.
All operating enterprises	171,656	100.0	171,656	100.0
1910 to 1914	47,490	27.7	47,490	27.7
1915 to 1919	124,166	72.3	124,166	72.3

TABLE 11.—CAPITAL INVESTED IN OPERATING ENTERPRISES, CLASSIFIED BY DATE ENTERPRISE WAS ORGANIZED: 1920.

DATE OF ORGANIZATION.	CAPITAL.		
	To Dec. 31, 1919.		Additional required to complete.
	Amount.	Per cent of total.	
All operating enterprises	$1,081,875	100.0	$203,195
1910 to 1914	214,907	19.9	90,000
1915 to 1919	866,968	80.1	113,195

TABLE 12.—DRAINS (COMPLETED AND UNDER CONSTRUCTION) IN OPERATING ENTERPRISES, CLASSIFIED BY DATE ENTERPRISE WAS ORGANIZED: 1920.

DATE OF ORGANIZATION.	DITCHES.		TILE.	
	Miles.	Per cent of total.	Miles.	Per cent of total.
All drains	146.8	100.0	208.2	100.0
1910 to 1914	48.5	33.0	38.5	18.5
1915 to 1919	98.3	67.0	169.7	81.5

Crops.—The principal crops grown upon the drained land in drainage enterprises are alfalfa, wheat, and sugar beets. Data were not secured to show the part of each enterprise planted to any crop, so the enterprises have been classified according to the principal crop, and the total area of improved land is shown thus classified, in County Table II. No data were secured at the general census of agriculture to separate the crops grown upon land drained artificially from those produced upon land drained naturally.

COUNTY TABLE I.—DRAINAGE ON FARMS: 1920.

		The State.	Adams.	Alamosa.	Bent.	Boulder.	Conejos.	Costilla.	Delta.	El Paso.
1	Number of all farms in the state or county	59,934	1,753	302	1,056	1,420	814	443	1,707	1,571
2	Farms reporting land having drainage	2,749	40	47	69	358	24	115	122	13
3	Farms reporting land needing drainage	4,399	56	77	122	290	72	57	155	26
4	Farms in drainage and levee districts	696	7	43	26	4	39	1	65	1
	LAND AND FARM AREA.									
5	Approximate land area of the state or county ... acres	66,341,120	807,680	465,280	975,360	488,960	801,280	758,400	768,640	1,357,440
6	All land in farms ... acres	24,462,014	452,115	236,847	433,970	221,202	231,938	434,410	169,768	919,013
7	Improved land in farms ... acres	7,744,757	229,192	60,952	102,037	119,530	128,018	46,598	74,473	208,517
8	Woodland in farms ... acres	1,415,420	5,118	4,252	4,706	32,177	9,362	80,229	6,427	52,208
9	Other unimproved land in farms ... acres	15,301,837	217,805	171,643	327,227	69,495	94,558	307,583	88,868	658,288
10	Farm land reported as provided with drainage ... acres	127,037	994	8,291	4,725	11,499	14,476	6,557	2,427	514
11	Farm land reported as needing drainage ... acres	270,997	1,110	14,052	5,514	6,009	9,154	6,168	3,447	2,292
12	Drainage only ... acres	80,121	875	4,428	5,197	4,483	4,872	24	2,084	352
13	Drainage and clearing ... acres	190,876	235	9,624	317	1,526	4,282	6,144	1,363	1,940

		Garfield.	Gunnison.	Jackson.	Jefferson.	Larimer.	Logan.	Mesa.	Moffat.	Montrose.
1	Number of all farms in the county	930	376	182	1,446	1,921	1,874	2,207	1,023	1,368
2	Farms reporting land having drainage	12	19	13	160	396	16	137	3	161
3	Farms reporting land needing drainage	37	72	8	214	205	45	179	400	348
4	Farms in drainage and levee districts	4	18	.....	4	31	16	117	3	21
	LAND AND FARM AREA.									
5	Approximate land area of the county ... acres	1,988,480	2,034,560	1,044,480	517,120	1,682,560	1,166,080	2,024,320	2,981,120	1,448,960
6	All land in farms ... acres	211,875	121,579	234,214	249,922	730,533	857,359	232,225	461,777	218,255
7	Improved land in farms ... acres	74,214	49,351	93,468	69,625	192,976	416,120	99,582	75,225	88,096
8	Woodland in farms ... acres	13,492	2,648	4,031	71,108	96,689	4,497	15,735	12,268	14,414
9	Other unimproved land in farms ... acres	124,169	69,580	136,715	109,189	440,868	436,742	116,908	374,284	115,745
10	Farm land reported as provided with drainage ... acres	584	539	1,165	1,516	12,711	2,393	2,407	830	3,836
11	Farm land reported as needing drainage ... acres	649	4,625	508	5,531	4,232	2,308	3,689	61,519	8,186
12	Drainage only ... acres	367	298	490	1,000	3,999	1,632	1,567	212	5,786
13	Drainage and clearing ... acres	282	4,327	18	4,531	233	676	2,122	61,307	2,400

		Morgan.	Otero.	Prowers.	Pueblo.	Rio Grande.	Saguache.	Weld.	Yuma.	All other counties.[1]
1	Number of all farms in the county	1,720	1,486	1,469	1,826	603	432	5,765	2,179	24,061
2	Farms reporting land having drainage	20	107	106	20	18	17	575	2	179
3	Farms reporting land needing drainage	52	292	120	37	64	43	437	5	986
4	Farms in drainage and levee districts	20	53	81	14	21	14	43	1	49
	LAND AND FARM AREA.									
5	Approximate land area of the county ... acres	823,040	805,760	1,043,200	1,557,120	574,720	2,005,120	2,574,080	1,514,880	34,132,480
6	All land in farms ... acres	555,890	334,293	669,262	993,226	199,231	436,024	1,756,973	1,203,781	11,896,332
7	Improved land in farms ... acres	237,374	94,201	188,230	146,972	115,044	139,856	878,520	591,605	3,224,981
8	Woodland in farms ... acres	9,528	3,856	9,657	116,271	11,480	31,021	12,704	10,211	781,331
9	Other unimproved land in farms ... acres	308,988	236,236	471,375	729,983	72,707	205,147	865,749	601,965	7,890,020
10	Farm land reported as provided with drainage ... acres	844	5,144	6,442	541	6,080	7,835	19,683	680	4,324
11	Farm land reported as needing drainage ... acres	1,939	5,538	12,435	1,180	10,799	24,066	8,951	340	66,756
12	Drainage only ... acres	1,870	5,069	12,432	663	2,336	2,040	8,351	340	9,354
13	Drainage and clearing ... acres	69	469	3	517	8,463	22,026	600	.....	57,402

[1] No drainage on farms reported in Baca, Cheyenne, Clear Creek, Dolores, Douglas, Elbert, Lincoln, Mineral, San Juan, and Sedgwick Counties.

County Table II.—OPERATING DRAINAGE ENTERPRISES: 1920.

		The State.	Bent.	Conejos.	Mesa.	Otero.	Prowers.	Rio Grande.	Other counties.[1]
	LAND AREA.								
1	Approximate land area of the state or county ... acres	66,341,120	975,360	801,280	2,024,320	805,760	1,043,200	574,720	3,810,560
2	All land in operating drainage enterprises ... acres	171,656	11,550	17,100	50,640	4,539	38,040	27,000	22,787
3	Improved land ... acres	123,031	8,736	9,163	30,640	4,196	30,359	23,650	16,287
4	Per cent of all improved land in farms	1.6	8.6	7.2	30.8	4.5	16.1	20.6	2.9
5	Unimproved land.[2] ... acres	48,625	2,814	7,937	20,000	343	7,681	3,350	6,500
6	Swampy, seeped, or alkali, in enterprises ... acres	26,446	974	550	20,000	211	441	3,450	820
7	Suffering a loss of crops from defective drainage ... acres	15,282	92	...	15,000	150	...	...	40
8	Assessed acreage	171,656	11,550	17,100	50,640	4,539	38,040	27,000	22,787
9	Excess over all land in operating enterprises ... acres	...	...	...	...	...	...	...	...
	DRAINAGE WORKS.								
	Open ditches:								
10	Completed ... miles	132.5	5.2	21.0	26.5	8.3	22.0	20.9	28.6
11	Additional under construction ... miles	14.3	...	...	13.3	0.5	...	0.5	...
12	Maximum completed in any enterprise ... miles	26.5	5.0	13.0	26.5	6.8	11.0	13.9	20.0
13	Maximum width at bottom of ditch [3] ... feet	12	4	12	12	8	5	10	6
14	Maximum of average depths of outlet ditches [3] ... feet	16.0	8.0	8.0	8.0	13.0	16.0	6.0	7.0
15	Mean depth of branch ditches [3] ... feet	7.0	8.0	7.0	8.0	9.0	8.0	6.6	8.0
	Tile drains:								
16	Completed ... miles	195.2	18.3	74.6	6.6	26.7	12.6	23.5	32.9
17	Additional under construction ... miles	13.0	1.4	6.0	...	1.5	0.4	2.7	1.0
18	Maximum completed in any enterprise ... miles	59.0	11.4	59.0	5.0	22.0	12.6	10.5	16.0
19	Maximum size of tile [3] ... inches	38	24	15	15	15	15	38	21
20	Area drained by open ditches only [3] ... acres	41,100	...	...	...	600	28,500	...	12,000
21	Length of these ditches ... miles	38.0	...	...	...	2.0	16.0	...	20.0
22	Average length per acre ... feet	4.9	...	...	...	17.6	3.0	...	8.8
23	Area drained by tile only [3] ... acres	10,776	1,850	4,000	640	2,539	...	...	1,747
24	Length of these tile ... miles	70.0	6.0	9.6	5.0	26.2	...	...	23.2
25	Average length per acre ... feet	34.3	17.1	12.7	41.3	54.5	...	...	70.1
26	Area drained by open ditches and tile [3] ... acres	119,780	9,700	13,100	50,000	1,400	9,540	27,000	9,040
27	Length of these drains ... miles	247.0	18.9	92.0	41.4	8.8	19.0	47.6	19.3
28	Average length per acre ... feet	10.9	10.3	37.1	4.4	33.2	10.5	9.3	108.4
	DEVELOPMENT OF LAND.								
29	Improved land in operating enterprises, 1920 ... acres	123,031	8,736	9,163	30,640	4,196	30,359	23,650	16,287
30	Improved land prior to drainage ... acres	68,657	6,477	1,563	30,640	1,949	14,618	8,950	4,460
31	Increase since drainage ... acres	54,374	2,259	7,600	...	2,247	15,741	14,700	11,827
32	Per cent of increase	79.2	34.9	486.2	...	115.3	107.7	164.2	265.2
33	Per cent increase is of all improved land in farms, 1920	0.7	2.2	5.9	...	2.4	8.4	12.8	2.1
34	Unimproved land, 1920 [2] ... acres	48,625	2,814	7,937	20,000	343	7,681	3,350	6,500
35	Unimproved land prior to drainage [2] ... acres	102,999	5,073	15,537	20,000	2,590	23,422	18,050	18,327
36	Decrease since drainage ... acres	54,374	2,259	7,600	...	2,247	15,741	14,700	11,827
37	Per cent of decrease	52.8	44.5	48.9	...	86.8	67.2	81.4	64.5
38	Swampy, seeped, or alkali, 1920 ... acres	26,446	974	550	20,000	211	441	3,450	820
39	Swampy, seeped, or alkali prior to drainage ... acres	98,581	3,341	15,950	20,640	1,926	20,741	21,500	14,483
40	Decrease since drainage ... acres	72,135	2,367	15,400	640	1,715	20,300	18,050	13,663
41	Per cent of decrease	73.2	70.8	96.6	3.1	89.0	97.9	84.0	94.3
	CAPITAL INVESTED AND COST PER ACRE.								
42	Total capital invested in and required for completion of operating enterprises ... dollars	1,285,070	110,500	343,907	312,000	156,000	126,000	108,200	128,463
43	Capital invested in these enterprises to Dec. 31, 1919 ... dollars	1,081,875	99,500	253,907	224,805	141,000	126,000	108,200	128,463
44	Additional capital required to complete these enterprises ... dollars	203,195	11,000	90,000	87,195	15,000	...	...	...
45	Average cost per acre, when completed ... dollars	7.49	9.57	20.11	6.16	34.37	...	...	5.64
46	Enterprises constructing open ditches only ... dollars	124,000	...	...	...	20,000	44,000	...	60,000
47	Average cost per acre when completed ... dollars	3.02	...	...	...	33.33	1.54	...	5.00
48	Enterprises constructing tile drains only ... dollars	183,663	25,000	44,000	12,000	66,000	...	...	36,663
49	Average cost per acre when completed ... dollars	17.04	13.51	11.00	18.75	25.99	...	...	20.99
50	Enterprises constructing open ditches and tile drains ... dollars	977,407	85,500	299,907	300,000	70,000	82,000	108,200	31,800
51	Average cost per acre when completed ... dollars	8.16	8.81	22.89	6.00	50.00	8.60	4.01	3.52
	CROPS.								
	Improved land in enterprises reporting—								
52	Alfalfa as principal crop on drained land ... acres	89,838	8,116	5,163	30,000	450	11,609	20,900	13,600
53	Wheat, oats and corn as principal crops on drained land ... acres	8,295	620	4,000	...	510	...	2,125	1,040
54	Sugar beets as principal crop on drained land ... acres	4,883	...	...	...	3,236	...	...	1,647
55	Not reporting principal crop on drained land ... acres	20,015	...	...	640	...	18,750	625	...

[1] Includes only Alamosa, Crowley, Morgan, and Saguache Counties.
[2] No timber or cut-over land reported.
[3] When works under construction have been completed.

MANUFACTURES—COLORADO.

EXPLANATION OF TERMS.

Scope of census.—Census statistics of manufactures are compiled primarily for the purpose of showing the absolute and relative magnitude of the different branches of industry covered and their growth or decline. Incidentally, the effort is made to present data throwing light upon character of ownership, size of establishments, and similar subjects. When use is made of the statistics for these purposes it is imperative that due attention be given to their limitations, particularly in connection with any attempt to derive from them figures purporting to show average wages, cost of production, or profits.

The census did not cover establishments which were idle during the entire year or for which products were valued at less than $500, or the manufacturing done in educational, eleemosynary, and penal institutions.

Period covered.—The returns relate to the calendar year 1919, or the business year which corresponded most nearly to that calendar year, and cover a year's operations, except for establishments which began or discontinued business during the year.

The establishment.—As a rule, the term "establishment" represents a single plant or factory, but in some cases it represents two or more plants which were operated under a common ownership or for which one set of books of account was kept. If, however, the plants constituting an establishment as thus defined were not all located within the same city, county, or state, separate reports were secured in order that the figures for each plant might be included in the statistics for the city, county, or state in which it was located. In some instances separate reports were secured for different industries carried on in the same establishment.

Classification by industries.—The establishments were assigned to the several classes of industries according to their products of chief value. The products reported for a given industry may thus, on the one hand, include minor products different from those covered by the class designation, and, on the other hand, may not represent the total product covered by this designation, because some of this class of product may be made in establishments in which it is not the product of chief value.

As a rule, the same designation is used for the industry wherever it appears, although all of the products indicated by this designation were not manufactured in the state or city for which these statistics are presented. In some instances the wording is changed so as to more correctly describe the products represented. For a number of industries subclasses are shown which indicate more definitely the kind of products.

Selected industries.—The general tables at the end of this section give the principal facts separately for the industries of the state. A selection has been made of certain leading industries of the state for more detailed consideration. Sometimes an industry of great importance has to be omitted because it comprises so few establishments that a detailed presentation would reveal the operations of individual concerns.

Comparisons with previous censuses.—Owing to changes in industrial conditions it is not always possible to classify establishments by industries in such a way as to permit accurate comparison with preceding censuses. At the census of 1909 the figures for kindred industries were combined. This practice has been followed in compiling the statistics for 1919 and 1914 when placed in comparison with those for 1909 and prior years. The comparative summary for 1919, 1914, and 1909, therefore, does not show separately all the industries given for 1919 in the detailed statement for the state.

Influence of increased prices.—In comparing figures for cost of materials, value of products, and value added by manufacture in 1919 with the corresponding figures for earlier censuses, account should be taken of the general increase in the prices of commodities during recent years. To the extent to which this factor has been influential the figures fail to afford an exact measure of the increase in the volume of business.

Persons engaged in the industry.—The following general classes of persons engaged in the manufacturing industries were distinguished: (1) Proprietors and firm members, (2) salaried officers of corporations, (3) superintendents and managers, (4) clerks (including other subordinate salaried employees), and (5) wage earners. In the reports for the censuses of 1904 and 1899 these five classes were shown according to the three main groups: (1) Proprietors and firm members, (2) salaried officials, clerks, etc., and (3) wage earners. In comparative tables covering the census of 1904 it is of course necessary to group the figures according to the classification that was employed at the earlier censuses.

The number of persons engaged in each industry, segregated by sex, and, in the case of wage earners, also by age (whether under 16 or 16 and over), was reported for a single representative day. The 15th of December was selected as representing for most industries normal conditions of employment, but where this date was not a representative day an earlier date was chosen.

In the case of employees other than wage earners the number thus reported for the representative date has been treated as equivalent to the average for the year, since the number of employees of this class does not ordinarily vary much from month to month. In the case of wage earners the average has been obtained in the manner explained in the next paragraph.

In addition to the more detailed report by sex and age of the number of wage earners on the representative date, a report was obtained of the number employed on the 15th of each month, by sex, without distinction of age. From these figures the average number of wage earners for the year has been calculated by dividing the sum of the numbers reported for the several months by 12. The importance of the industry as an employer of labor is believed to be more accurately measured by this average than by the number employed at any one time or on a given day.

The number of wage earners reported for the representative day, though given in certain tables for each separate industry, is not totaled for all industries combined for any state, because, in view of the variations of date, such a total is not believed to be significant. It would involve more or less duplication of persons working in different industries at different times, would not represent the total number employed in all industries at any one time, and would give an undue weight to seasonal industries as compared with industries in continual operation. This total, however, is shown for the different cities, because the limited area and greater regularity of employment largely overcame the objection incident to its publication for the separate states or the United States.

In order to determine as nearly as possible the age distribution of the average number of wage earners for a given state as a whole, the per cent distribution by age of the wage earners in each industry for December 15, or the nearest representative day, has been calculated from the actual numbers reported for that date. The percentages thus obtained have been applied to the average number of wage earners for the year in that industry to determine the average numbers 16 years and over, and under 16, employed. These calculated averages for the several industries have been added to give the average distribution for each state as a whole and for the entire country.

Salaries and wages.—Under these heads are given the total payments during the year for salaries and wages, respectively. The Census Bureau has not undertaken to calculate the average annual earnings of either salaried employees or wage earners. Such averages would possess little real value, because they would be based on the earnings of employees of both sexes, of all ages, and of widely varying degrees of skill. Furthermore, so far as wage earners are concerned, it would be impossible to calculate accurately even so simple an average as this, since the number of wage earners fluctuates from month to month in every industry, and in some cases to a very great extent. The Census Bureau's figures for wage earners, as already explained, are averages based on the number employed on the 15th of each month, and while representing the number according to the pay rolls to whom wages were paid on that date, no doubt represent a larger number than would be required to perform the work in any industry if all were continuously employed during the year.

Prevailing hours of labor.—No attempt was made to ascertain the number of wage earners working a given number of hours per week. The inquiry called merely for the prevailing practice followed in each establishment. Occasional variations in hours in an establishment from one part of the year to another were disregarded, and no attention was paid to the fact that a few wage earners might have hours differing from those of the majority. All the wage earners of each establishment are therefore counted in the class within which the establishment itself falls. In most establishments, however, practically all the wage earners work the same number of hours, so that the figures give a substantially correct representation of the hours of labor.

Capital.—The instructions on the schedule for securing data relating to capital were as follows:

"The answer should show the total amount of capital, both owned and borrowed, on the last day of the business year reported. All the items of fixed and live capital may be taken at the amounts carried on the books. If land or buildings are rented, that fact should be stated and no value given. If a part of the land or buildings is owned, the remainder being rented, that fact should be so stated and only the value of the owned property given. Do not include securities and loans representing investments in other enterprises."

These instructions were identical with those employed at the censuses of 1914 and 1909. The data compiled in respect to capital, however, at both censuses, as well as at all preceding censuses of manufactures, have been so defective as to be of little value except as indicating very general conditions. In fact, it has been repeatedly recommended by the census authorities that this inquiry be omitted from the schedule. While there are some establishments whose accounting systems are such that an accurate return for capital could be made, this is not true of the great majority, and the figures therefore do not show the actual amount of capital invested.

Materials.—The statistics as to cost of materials relate to the materials used during the year, which may be more or less than the materials purchased during the year. The term "materials" covers fuel, rent of power and heat, mill supplies, and containers, as well as materials which form a constituent part of the product.

Rent and taxes.—The taxes include certain Federal taxes and state, county, and local taxes. Under "Federal taxes" there are included the internal-revenue tax on manufactures (tobacco, beverages, etc.), excise taxes when included in values reported for products, corporation capital stock tax, and corporation income tax, but not the income tax for individuals and partners.

Value of products.—The amounts given under this heading represent the selling value or price at the factory of all products manufactured during the year, which may differ from the value of the products sold.

Value added by manufacture. The value of products is not always a satisfactory measure of either the absolute or the relative importance of a given industry, because only a part of this value is actually created by the manufacturing processes carried on in the industry itself. Another part, and often by far the larger one, represents the value of the materials used. For many purposes, therefore, the best measure of the importance of an industry, from a manufacturing standpoint, is the value created by the manufacturing operations carried on within the industry. This value is calculated by deducting the cost of the materials used from the value of the products. The figure thus obtained is termed in the census reports "value added by manufacture."

Cost of manufacture and profits.—The census data do not show the entire cost of manufacture, and consequently can not be used for the calculation of profits. No account has been taken of depreciation or interest, rent of offices and buildings other than factory or works, insurance, ordinary repairs, advertising, and other sundry expenses.

Primary horsepower.—This item represents the total primary power generated by the manufacturing establishments plus the amount of power, principally electric, rented from other concerns. It does not cover the power of electric motors taking their current from dynamos driven by primary power machines operated by the same establishment, because the inclusion of such power would obviously result in duplication. The figures for primary horsepower represent the rated capacity of the engines, motors, etc., and not the amount of power in actual daily use.

Fuel.—Statistics of the quantity of fuel used are shown only for anthracite and bituminous coal, coke, fuel oils, gasoline and other volatile oils, and gas—natural and manufactured—and represent the quantity used during the year. As only the principal kinds of fuel are shown, comparison as to the total cost of all fuel is impracticable. A comparison, however, of the total quantities of the several kinds of fuel used in 1919 and 1914 is given.

GENERAL STATISTICS.

General character of the state.—Colorado has a gross area of 103,948 square miles, of which 103,658 represent land surface. The inhabitants of the state in 1900 numbered 539,700; in 1910, 799,024; and in 1920, 939,629. In total population Colorado ranked thirty-third among the states in 1920. The number of inhabitants per square mile in 1910 was 7.7, the corresponding figure for 1920 being 9.1.

In 1920 there were six cities in the state—Boulder, Colorado Springs, Denver, Greeley, Pueblo, and Trinidad—having more than 10,000 inhabitants. These cities, with a combined population in that year of 362,516, or 38.6 per cent of the total population of Colorado, reported 54 per cent of the value of the state's manufactured products in 1919.

Importance and growth of manufactures (Table 1).—The large increase in salaries and wages, cost of materials, and value of products from 1914 to 1919, as presented in Table 1, are largely due to the change in industrial conditions brought about by the World War, and therefore can not properly be used to measure the growth of manufactures between the industrial censuses 1914 and 1919. However, the increases shown in number of wage earners, horsepower, and number of establishments are indicative of a decided growth in the manufacturing activities of the state. The addition of the Federal income tax since 1914 will account for the large increase in "Rent and taxes."

Statistics for the state, by counties (Table 2).—Figures are not available for comparison of county totals for 1919 with those for prior censuses. Of the 63 counties in the state, Denver and Pueblo Counties, which include the cities of Denver and Pueblo, reported 62.8 per cent of the total value of products in the state in 1919 and 65.9 per cent of the average number of wage earners.

Principal industries, ranked by value of products (Table 3).—The ranking of industries by value of products is often misleading as to their real importance from a manufacturing standpoint. Their ranking might change materially if based upon the average number of wage earners or value added by manufacture. Slaughtering and meat packing, for instance, which ranked first in value of products among the industries for which statistics are shown in the table, was third in average number of wage earners and value added by manufacture.

Persons engaged in manufacturing industries (Table 4).—The age classification of the average number of wage earners in this and other tables is an estimate obtained by the method described in the "Explanation of terms." The classification by sex for 1919 was reported separately, but for 1914 and 1909 was obtained in the same manner as the distribution by age. Figures for individual industries will be found in Table 27.

Average number of wage earners for selected industries (Table 5).—The industries covered by this table are those which employed more than 200 wage earners in 1919, and for which statistics can be shown without the possibility of disclosing the operations of individual establishments.

Average number of wage earners, by sex and age, and value of products, for cities of 10,000 inhabitants or more (Table 6).—All of the details for the six cities included in this table show increases between 1914 and 1919, except the number of wage earners under 16 years of age in Boulder, and the number of female wage earners in Greeley, which show decreases.

Wage earners, by months (Table 7).—The statistics for wage earners in this table are intended to show the steadiness of employment, or the reverse, in accordance with the industrial conditions existing during the several census years.

Wage earners, by months, for selected industries and for cities (Table 8).—In addition to the number of wage earners employed by months, this table gives similar data for males and females for all industries combined for the state and for cities of 10,000 inhabitants or more and also the number of females for industries in which a large number of females were employed. There were a number of industries in the state in 1919 in which the number of female wage earners predominated; data for two such industries—"clothing, men's," and "confectionery and ice cream"—are presented in this table. The six cities reported a larger proportion of female wage earners than the state—13.3 per cent and 9.5 per cent, respectively.

Prevailing hours of labor (Table 9).—Since 1914 there has been a marked shortening of the working day in Colorado. In that year 27.3 per cent of the wage earners were included in the group "48 and under," as against 58.3 per cent in 1919. In 1914 the "60" and "Over 60" groups constituted 36.8 per cent of the total wage earners, as compared with 14.7 per cent in 1919.

Size of establishments, by average number of wage earners, for selected industries and for cities (Table 10).—The predominance of the number of small establishments, when based on the number of wage earners employed, is evidenced in this table by the fact that of the total number of establishments in the state, 97.5 per cent were in the several classes having fewer than 101 wage earners, while such estab-

lishments employed but 43.5 per cent of the total number of wage earners. On the other hand, the establishments employing an average of more than 100 wage earners represented only 2.5 per cent of the total number of manufacturing establishments in the state, but reported 56.5 per cent of the total number of wage earners.

Size of establishments, by value of products (Table 11).—At the censuses of 1909 and 1914 establishments with products valued at "$100,000 to $1,000,000" constituted one group, but at the census of 1919 this group was subdivided into "$100,000 to $500,000" and "$500,000 to $1,000,000." Separate figures for the number of establishments and value of products have been compiled, however, from the returns for 1914. The table, therefore, gives combined figures for these two groups for all items for 1909 and for the average number of wage earners and value added by manufacture for 1914.

Size of establishments, by value of products, for selected industries (Table 12).—In the preparation of this table it was necessary in several instances to combine the establishments of one group of the industry with those of some other group of that industry to avoid the possibility of disclosing the operations of individual establishments.

Size of establishments, by value of products, for cities of 10,000 inhabitants or more (Table 13).—This table strikingly illustrates the fact that the number of establishments of itself is no real index of manufacturing activities.

Character of ownership (Table 14).—The preponderance of corporate ownership is clearly brought out in this table. Although corporations owned but 33.6 per cent of the number of establishments in the state in 1919, they reported 87.7 per cent of the average number of wage earners and 91 per cent of the total value of products. During the five-year period 1914 to 1919 the average number of wage earners in corporations increased 7,173, or 30.2 per cent, and the value of products $126,414,714, or 101.5 per cent.

Manufactures, by population groups, in cities of 10,000 inhabitants or more (Table 15).—This table shows that the combined number of establishments in the six cities in 1919 represented 55 per cent of the total in the state. They reported in that year 57 per cent of the average number of wage earners and 54 per cent of the value of products.

Principal industries in Denver, with per cent of total for state (Table 16).—This table includes all industries in Denver having products of $800,000 and over, the figures being given for those for which totals can be shown without disclosing the operations of individual establishments.

It is deemed of first importance to present the statistics for the state as a whole for all industries which can be shown without disclosing the operations of individual establishments. In so doing, however, it sometimes happens that quite important industries can not be shown in the city, since to do so might disclose the operations of establishments located outside, by the simple deduction of the totals shown for the industry in the city from that given in the detailed state table.

Number and horsepower of types of prime movers (Table 17).—The total horsepower reported in 1919 as compared with that for 1914 shows an increase of 43,481 horsepower, or 26.7 per cent. This increase, however, is chiefly due to the gain of 30,046 horsepower, or 109.4 per cent, in rented power. The owned power increased 13,435 horsepower, or 9.9 per cent, during the five-year period.

Fuel consumed (Table 18).—This table shows the principal kinds of fuel used by the manufacturing plants in the state in 1919 and 1914 and gives separately for 1919 the amounts used by a number of industries which are large consumers of fuel.

TABLE 1.—COMPARATIVE SUMMARY: 1919, 1914, 1909, 1904, AND 1899.

	MANUFACTURING INDUSTRIES.					PER CENT OF INCREASE.[1]			
	1919	1914	1909	1904	1899	1914–1919	1909–1914	1904–1909	1899–1904
Number of establishments	2,631	2,126	2,034	1,606	1,323	23.8	4.5	26.7	21.4
Persons engaged	44,729	33,715	34,115	25,888	(2)	32.7	−1.2	31.8	.....
Proprietors and firm members	2,234	1,716	1,722	1,398	(2)	30.2	−0.3	23.2	.....
Salaried employees	7,241	4,721	4,326	2,677	1,870	53.4	9.1	61.6	43.2
Wage earners (average number)	35,254	27,278	28,067	21,813	19,498	29.2	−2.8	28.7	11.9
Primary horsepower	206,309	162,828	154,615	124,907	43,434	26.7	5.3	23.8	187.6
Capital	$243,826,617	$181,776,339	$162,667,801	$107,663,500	$58,172,865	34.1	11.7	51.1	85.1
Salaries and wages	56,020,854	26,567,617	25,560,026	18,649,408	13,766,364	110.9	3.9	37.1	35.5
Salaries	13,045,975	6,367,863	5,647,684	3,549,043	2,058,798	104.9	12.8	59.1	72.4
Wages	42,974,879	20,199,754	19,912,342	15,100,365	11,707,566	112.7	1.4	31.9	29.0
Paid for contract work	1,903,281	556,432	308,002	294,358	(2)	242.1	80.7	4.6	.....
Rent and taxes	10,565,396	2,195,394	2,003,281	[3] 1,020,434	(2)	381.3	9.6	.....	.....
Cost of materials	174,870,275	89,756,302	80,490,904	63,114,397	60,750,784	94.8	11.5	27.5	3.9
Value of products	275,622,335	136,839,321	130,044,312	100,143,999	89,067,879	101.4	5.2	29.9	12.4
Value added by manufacture[4]	100,752,060	47,083,019	49,553,408	37,029,602	28,317,095	114.0	−5.0	33.8	30.8

[1] A minus sign (−) denotes decrease.
[2] Figures not available.
[3] Exclusive of internal revenue.
[4] Value of products less cost of materials.

TABLE 2.—STATISTICS FOR THE STATE, BY COUNTIES: 1919.

COUNTY.	Number of establishments.	WAGE EARNERS.		Rent and taxes.	Cost of materials.	Value of products.	Value added by manufacture.	Primary horsepower.
		Average number.	Wages.					
The state	2,631	35,254	$42,974,879	$10,565,396	$174,870,275	$275,622,335	$100,752,060	206,309
Adams	37	673	987,790	421,338	2,256,463	4,791,206	2,534,743	3,060
Alamosa	14	34	48,456	12,582	301,676	423,618	121,942	271
Arapahoe	24	117	165,436	33,337	364,371	860,974	496,603	422
Archuleta	12	103	106,990	2,558	114,292	367,853	253,561	494
Baca	8	16	20,919	1,186	38,267	82,170	43,903	55
Bent	15	48	50,419	5,619	230,633	317,540	86,907	540
Boulder	95	713	976,334	1,066,131	5,517,847	9,660,142	4,142,295	6,031
Chaffee	20	379	592,904	21,143	2,957,454	3,935,183	977,729	1,548
Cheyenne	4	2	1,832	371	2,373	9,975	7,602	4
Clear Creek	13	31	89,517	1,796	36,801	97,788	60,987	200
Conejos	15	254	417,381	11,483	503,096	1,081,839	578,743	972
Costilla	5	54	47,679	1,066	104,366	180,892	76,526	98
Crowley	19	139	141,211	62,173	905,208	1,380,221	475,013	1,650
Custer	9	4	6,722	167	2,574	12,581	10,007	178
Delta	24	35	37,130	5,528	221,153	344,786	123,633	345
Denver	1,097	16,635	19,341,915	3,404,478	79,339,944	125,411,270	46,071,326	41,413
Douglas	8	182	244,164	31,655	1,052,660	1,783,316	730,656	623
Eagle	4	7	12,700	737	7,526	31,016	23,490	94
El Paso	141	848	996,090	156,641	2,582,122	4,788,504	2,206,382	1,629
Elbert	8	4	3,469	716	2,465	11,480	9,015	8
Fremont	45	821	1,023,831	308,043	3,370,459	6,787,570	3,417,111	9,500
Garfield	23	43	68,215	5,989	208,589	333,815	125,226	270
Gilpin	7	9	9,854	1,101	13,355	35,093	21,738	84
Grand	14	365	636,170	4,339	247,613	998,783	751,170	849
Gunnison	27	58	82,067	3,829	48,359	179,044	130,685	426
Huerfano	21	36	43,271	9,771	163,009	274,222	111,213	294
Jackson	5	27	37,855	224	17,750	92,518	74,768	72
Jefferson	23	220	213,940	30,111	532,638	997,169	374,531	1,182
Kiowa	6	8	11,616	466	6,020	24,594	18,574	33
Kit Carson	19	20	31,572	4,813	52,618	146,018	93,400	142
La Plata	32	307	372,747	48,819	2,672,480	3,381,123	711,643	1,666
Lake	14	443	569,798	67,851	3,174,910	4,243,184	1,068,274	5,448
Larimer	87	1,013	1,278,179	1,605,925	7,632,171	13,440,083	5,807,912	8,225
Las Animas	60	884	844,712	95,703	2,341,662	3,943,416	1,601,754	5,156
Lincoln	17	34	53,916	2,000	413,182	508,365	95,183	170
Logan	29	380	498,753	220,699	1,631,399	2,844,130	1,182,731	2,399
Mesa	38	433	555,320	168,871	2,250,361	3,347,570	1,097,209	2,095
Moffat	6	6	5,963	1,653	19,694	39,318	19,624	50
Montezuma	16	44	31,707	3,127	87,330	184,354	97,024	559
Montrose	26	96	109,732	22,345	432,386	701,936	269,550	468
Morgan	31	356	453,029	642,275	2,769,274	4,823,336	2,054,062	3,006
Otero	57	1,223	1,667,381	408,210	5,388,842	8,766,757	3,377,915	6,287
Ouray	7	26	38,184	1,646	24,329	78,777	54,448	84
Park	13	52	58,141	566	14,889	105,831	90,942	309
Phillips	8	17	21,136	4,438	247,955	336,371	88,416	93
Pitkin	6	15	11,797	1,377	14,378	33,976	19,598	176
Prowers	49	205	231,635	66,151	3,199,746	3,825,014	625,268	2,169
Pueblo	143	6,585	8,229,412	785,561	33,678,105	47,508,936	13,830,831	88,111
Rio Blanco	10	24	35,390	6,985	72,823	126,378	53,555	307
Rio Grande	24	74	76,890	20,006	485,047	673,531	188,484	424
Routt	18	150	219,926	7,378	323,739	627,229	303,490	605
Saguache	10	72	59,001	1,088	108,952	209,173	100,221	291
San Juan	6	7	8,885	1,398	10,472	25,121	14,649	14
San Miguel	12	34	51,933	5,048	45,335	150,636	105,301	125
Sedgwick	3	6	7,476	778	10,707	30,896	20,189	5
Summit	4	1	418	276	1,786	9,290	7,504	140
Teller	9	30	45,002	1,779	64,300	206,129	141,829	80
Washington	7	13	15,640	2,090	51,165	90,591	39,426	79
Weld	98	794	923,739	755,564	6,386,130	9,743,802	3,357,672	4,970
Yuma	24	36	43,319	5,960	112,050	210,229	98,179	224
All other counties [1]	5	9	8,269	438	2,975	22,673	19,698	87

[1] All other counties comprise Dolores, Hinsdale, and Mineral Counties.

TABLE 3.—PRINCIPAL INDUSTRIES, RANKED BY VALUE OF PRODUCTS: 1919.

INDUSTRY.	Number of establishments.	WAGE EARNERS.		VALUE OF PRODUCTS.		VALUE ADDED BY MANUFACTURE.	
		Average number.	Per cent distribution.	Amount (expressed in thousands).	Per cent distribution.	Amount (expressed in thousands).	Per cent distribution.
All industries	2,631	35,254	100.0	$275,622	100.0	$100,752	100.0
Slaughtering and meat packing	21	1,848	5.2	41,008	14.9	5,222	5.2
Flour-mill and gristmill products	120	490	1.4	19,954	7.2	2,357	2.3
Cars and general shop construction and repairs by steam-railroad companies	30	5,739	16.3	15,130	5.5	9,482	9.4
Foundry and machine-shop products	120	2,189	6.2	11,200	4.1	6,319	6.3
Bread and other bakery products	252	1,340	3.8	9,808	3.6	3,748	3.7
Butter	65	338	1.0	8,768	3.2	1,405	1.4
Printing and publishing, newspapers and periodicals	333	1,079	3.1	7,534	2.7	5,219	5.2
Automobile repairing	401	1,495	4.2	5,679	2.1	3,557	3.5
Confectionery and ice cream	91	783	2.2	5,004	1.8	2,307	2.3
Food preparations, not elsewhere specified	57	396	1.1	4,381	1.6	939	0.9
Printing and publishing, book and job	120	952	2.7	3,985	1.4	2,616	2.6
Canning and preserving, fruits and vegetables	18	663	1.9	2,970	1.1	1,244	1.2
Gas, illuminating and heating	10	448	1.3	$2,649	1.0	$1,648	1.6
Brick and tile, terra-cotta, and fire-clay products	43	812	2.3	2,505	0.9	1,731	1.7
Lumber and timber products	136	823	2.3	2,451	0.9	1,772	1.8
Condensed milk	5	108	0.3	2,405	0.9	354	0.4
Lumber, planing-mill products, not including planing mills connected with sawmills	41	411	1.2	1,572	0.6	819	0.8
Saddlery and harness	27	206	0.6	1,557	0.6	606	0.6
Tobacco, cigars	58	389	1.1	1,465	0.5	783	0.8
Smelting and refining, zinc	4	405	1.1	1,443	0.5	547	0.5
Copper, tin, and sheet-iron work	49	220	0.6	1,411	0.5	729	0.7
Chemicals	7	98	0.3	1,301	0.5	667	0.7
Coffee, roasting and grinding	7	38	0.1	1,261	0.4	279	0.3
Paints	7	76	0.2	1,168	0.4	479	0.5
Ice, manufactured	27	242	0.7	1,045	0.4	802	0.8
Clothing, men's	5	242	0.7	1,034	0.4	391	0.4
Awnings, tents, and sails	10	182	0.5	1,022	0.4	353	0.4
Mineral and soda waters	48	140	0.4	1,016	0.3	420	0.4
All other industries[1]	519	13,102	37.2	114,896	41.7	43,957	43.6

[1] Among the industries for which statistics can not be shown separately without the possibility of disclosing the operations of individual establishments are a number having products in excess of some for which figures are shown in the table. Of these industries the most important are the following: "Cement"; "coke, not including gas-house coke"; "iron and steel, blast furnaces"; "iron and steel, steel works and rolling mills"; "petroleum, refining"; "rubber tires, tubes, and rubber goods, not elsewhere specified"; "smelting, lead"; and "sugar, beet."

TABLE 4.—PERSONS ENGAGED IN MANUFACTURING INDUSTRIES: 1919, 1914, AND 1909.

CLASS.	Census year.	Total.	Male.	Female.	PER CENT OF TOTAL.	
					Male.	Female.
All classes	1919	44,729	39,650	5,079	88.6	11.4
	1914	33,715	30,568	3,147	90.7	9.3
	1909	34,115	31,381	2,734	92.0	8.0
Proprietors and officials	1919	4,472	4,270	202	95.5	4.5
	1914	3,111	2,986	125	96.0	4.0
	1909	3,009	2,906	103	96.6	3.4
Proprietors and firm members	1919	2,234	2,119	115	94.9	5.1
	1914	1,716	1,629	87	94.9	5.1
	1909	1,722	1,634	88	94.9	5.1
Salaried officers of corporations	1919	692	663	29	95.8	4.2
	1914	469	444	25	94.7	5.3
	1909	422	413	9	97.9	2.1
Superintendents and managers	1919	1,546	1,488	58	96.2	3.8
	1914	926	913	13	98.6	1.4
	1909	865	859	6	99.3	0.7
Clerks and other subordinate salaried employees.	1919	5,003	3,478	1,525	69.5	30.5
	1914	3,326	2,622	704	78.8	21.2
	1909	3,039	2,518	521	82.9	17.1
Wage earners (average number)	1919	35,254	31,902	3,352	90.5	9.5
	1914	27,278	24,960	2,318	91.5	8.5
	1909	28,067	25,957	2,110	92.5	7.5
16 years of age and over	1919	35,069	31,752	3,317	90.5	9.5
	1914	27,158	24,848	2,310	91.5	8.5
	1909	27,902	25,808	2,094	92.5	7.5
Under 16 years of age	1919	185	150	35	81.1	18.9
	1914	120	112	8	93.3	6.7
	1909	165	149	16	90.3	9.7

TABLE 5.—AVERAGE NUMBER OF WAGE EARNERS FOR SELECTED INDUSTRIES, WITH PER CENT, BY SEX AND AGE: 1919 AND 1914.

INDUSTRY.	Census year.	Wage earners (average number).	PER CENT OF TOTAL. 16 years of age and over. Male.	Female.	Under 16 years of age.
All industries	1919	35,254	90.1	9.4	0.5
	1914	27,278	91.1	8.5	0.4
	1909	28,067	92.0	7.5	0.6
Automobile bodies and parts	1919	212	97.6	0.5	1.9
	1914	60	98.3	1.7	.....
Automobile repairing	1919	1,495	99.3	0.3	0.4
	1914	63	100.0	.....	.....
Bread and other bakery products	1919	1,340	64.9	33.4	1.7
	1914	1,082	68.2	31.0	0.8
Brick and tile, terra-cotta, and fire-clay products.	1919	812	99.5	0.5	.....
	1914	561	99.8	.....	0.2
Butter	1919	338	72.5	26.6	0.9
	1914	239	81.6	18.4	.....
Canning and preserving, fruits and vegetables.	1919	663	51.0	49.0	.....
	1914	578	50.7	48.4	0.9
Cars and general shop construction and repairs by steam-railroad companies.	1919	5,739	99.8	0.2	.....
	1914	4,349	99.9	(1)	(1)
Clothing, men's [2]	1919	242	8.3	91.7	.....
Confectionery and ice cream	1919	783	40.5	58.5	1.0
	1914	502	43.4	55.6	1.0
Copper, tin, and sheet-iron work	1919	220	92.3	6.8	0.9
	1914	143	97.9	.....	2.1
Flour-mill and gristmill products	1919	490	100.0	.....	.....
	1914	393	99.5	0.3	0.3
Food preparations, not elsewhere specified	1919	396	90.9	9.1	.....
	1914	218	95.4	4.6	.....
Foundry and machine-shop products [3]	1919	2,195	99.1	0.9	(1)
	1914	1,166	99.7	0.3	0.1
Gas, illuminating and heating	1919	448	100.0	.....	.....
	1914	387	99.7	0.3	.....
Ice, manufactured	1919	242	100.0	.....	.....
	1914	231	99.1	0.4	0.4
Lumber and timber products	1919	823	97.9	1.9	0.1
	1914	996	99.6	0.4	.....
Lumber, planing-mill products, not including planing mills connected with sawmills.	1919	411	99.8	0.2	.....
	1914	323	99.7	.....	0.3
Printing and publishing, book and job	1919	952	75.9	21.3	2.7
	1914	870	83.6	14.5	2.0
Printing and publishing, newspapers and periodicals	1919	1,079	85.4	9.5	5.0
	1914	1,115	87.6	8.3	4.1
Saddlery and harness	1919	206	93.7	6.3	.....
	1914	162	98.8	0.6	0.6
Slaughtering and meat packing	1919	1,848	93.7	6.2	0.1
	1914	777	96.1	3.3	0.5
Smelting and refining, zinc [2]	1919	405	99.8	0.2	.....
Tobacco, cigars	1919	389	67.9	31.9	0.3
	1914	330	82.4	17.3	0.3
All other industries	1919	13,526	91.4	8.2	0.4
	1914	12,733	91.6	8.2	0.2

[1] Less than one-tenth of 1 per cent. [2] Not shown separately in 1914. [3] Includes "iron and steel, welding."

TABLE 6.—AVERAGE NUMBER OF WAGE EARNERS, BY SEX AND AGE, AND VALUE OF PRODUCTS, FOR CITIES OF 10,000 INHABITANTS OR MORE: 1919, 1914, AND 1909.

CITY.	AVERAGE NUMBER OF WAGE EARNERS IN MANUFACTURING INDUSTRIES. Total. 1919	1914	1909	16 years of age and over. Male. 1919	1914	1909	Female. 1919	1914	1909	Under 16 years of age. 1919	1914	1909	VALUE OF PRODUCTS. 1919	1914	1909
Boulder	165	90	.....	155	83	.....	8	4	.....	2	3	.....	$1,556,585	$440,316	.....
Colorado Springs	714	538	516	647	494	459	59	36	55	8	8	2	4,345,147	1,906,832	$1,732,759
Denver	16,635	11,062	11,639	14,216	9,278	10,102	2,313	1,709	1,430	106	75	107	125,411,270	46,982,273	46,924,760
Greeley	178	170	.....	149	118	.....	24	51	.....	5	1	.....	1,646,451	909,476	.....
Pueblo	1,856	908	1,065	1,644	785	953	203	119	111	9	4	1	13,978,264	3,323,598	3,008,757
Trinidad	552	236	220	520	218	206	31	18	14	1	.....	.....	1,928,464	846,409	814,353

TABLE 7.—WAGE EARNERS, BY MONTHS: 1919, 1914, AND 1909.

MONTH.	NUMBER.[1] 1919	1914	1909	PER CENT OF MAXIMUM. 1919	1914	1909	MONTH.	NUMBER.[1] 1919	1914	1909	PER CENT OF MAXIMUM. 1919	1914	1909
January	35,173	26,816	27,962	93.7	86.5	87.2	July	36,749	28,258	28,099	97.9	91.1	87.7
February	34,208	*24,519*	*25,181*	91.1	79.1	78.6	August	**37,553**	27,994	28,238	100.0	90.3	88.1
March	33,333	24,836	25,374	88.8	80.1	79.2	September	*33,027*	27,959	28,415	87.9	90.2	88.7
April	34,361	25,489	25,531	91.5	82.2	79.7	October	35,877	31,004	31,026	95.5	100.0	96.8
May	33,974	25,710	25,835	90.5	82.9	80.6	November	36,636	29,667	**32,050**	97.6	95.7	100.0
June	35,019	26,667	27,059	93.3	86.0	84.4	December	37,138	28,417	32,034	98.9	91.7	99.9

[1] The figures represent the number employed on the 15th of each month or the nearest representative day. Maximum number indicated by **bold-faced** figures, minimum by *italic* figures.

TABLE 8.—WAGE EARNERS, BY MONTHS, FOR SELECTED INDUSTRIES AND FOR CITIES: 1919.

[The month of maximum employment for each industry is indicated by **bold-faced** figures and that of minimum employment by *italic* figures.]

INDUSTRY AND CITY.	Average number employed during year.	NUMBER EMPLOYED ON 15TH DAY OF THE MONTH OR NEAREST REPRESENTATIVE DAY.												Per cent minimum is of maximum.
		January.	February.	March.	April.	May.	June.	July.	August.	September.	October.	November.	December.	
All industries	35,254	35,173	34,208	33,333	34,361	33,974	35,019	36,749	**37,553**	*33,027*	35,877	36,636	37,138	87.9
Males	31,902	32,427	31,522	30,739	31,616	31,134	32,000	33,365	**33,865**	*28,753*	31,500	32,526	33,377	84.9
Females	3,352	2,746	2,686	*2,594*	2,745	2,840	3,019	3,384	3,688	4,274	**4,377**	4,110	3,761	59.3
Automobile bodies and parts	212	*182*	197	209	218	223	221	227	224	216	206	207	214	80.2
Automobile repairing	1,495	*1,261*	1,270	1,302	1,373	1,465	1,585	1,718	**1,757**	1,692	1,551	1,493	1,473	71.8
Bread and other bakery products	1,340	1,273	1,267	*1,214*	1,252	1,266	1,281	1,351	1,405	1,394	1,392	1,490	**1,495**	81.2
Brick and tile, terra-cotta, and fire-clay products	812	*465*	572	650	686	847	982	943	**1,066**	966	929	884	754	43.6
Butter	338	284	*283*	287	317	364	386	**417**	391	366	339	315	307	67.9
Canning and preserving, fruits and vegetables	663	182	*145*	*145*	259	284	503	1,208	1,193	**2,043**	1,206	483	305	7.1
Cars and general shop construction and repairs by steam-railroad companies	5,739	5,954	6,050	6,042	**6,089**	*5,093*	5,301	5,405	5,601	5,758	5,731	5,873	5,971	83.6
Clothing, men's	242	234	204	*186*	188	206	230	249	263	266	290	295	293	63.1
Confectionery and ice cream	783	*623*	647	662	629	653	714	762	841	**993**	972	957	943	62.7
Copper, tin, and sheet-iron work	220	186	193	*176*	182	205	214	222	245	**256**	255	252	254	68.8
Flour-mill and gristmill products	490	479	471	427	491	506	*400*	412	500	546	539	553	**556**	71.9
Food preparations, not elsewhere specified	396	426	407	420	415	351	278	*267*	315	402	433	506	532	50.2
Foundry and machine-shop products	2,189	**2,320**	2,254	2,207	2,186	2,148	2,159	*2,115*	2,185	2,196	2,165	2,179	2,154	91.2
Gas, illuminating and heating	448	422	*404*	410	425	439	439	449	455	453	462	497	521	77.5
Ice, manufactured	242	*156*	164	189	205	241	275	315	**403**	386	231	178	161	38.7
Lumber and timber products	823	599	564	*439*	509	696	1,029	**1,098**	1,048	1,040	1,074	939	841	40.0
Lumber, planing-mill products, not including planing mills connected with sawmills	411	349	*346*	352	348	376	416	439	457	464	455	**466**	464	74.2
Printing and publishing, book and job	952	913	918	940	940	959	951	976	981	838	975	1,010	1,023	81.9
Printing and publishing, newspapers and periodicals	1,079	1,063	*1,048*	1,056	1,063	1,084	1,075	1,079	1,079	**1,106**	1,098	1,096	1,101	94.8
Saddlery and harness	206	195	201	*188*	198	195	202	210	214	212	208	213	**236**	79.7
Slaughtering and meat packing	1,848	**1,991**	1,979	1,823	1,823	1,826	1,812	*1,752*	1,798	1,856	1,878	1,779	1,859	88.0
Smelting and refining, zinc	405	**533**	495	371	414	418	350	*271*	294	350	397	470	497	50.8
Tobacco, cigars	389	368	393	402	415	438	456	475	84	*78*	484	**540**	535	14.4
All other industries	13,532	14,715	13,736	13,236	13,736	13,691	13,760	14,389	**14,754**	*9,150*	12,607	13,961	14,649	62.2
Industries showing large proportion of females.														
Bread and other bakery products	456	456	450	*391*	420	408	415	439	469	451	478	**548**	547	71.4
Butter	91	74	*70*	74	85	105	**112**	109	104	103	95	82	79	62.5
Canning and preserving, fruits and vegetables	325	44	36	*26*	91	102	148	400	675	**1,242**	718	247	171	2.1
Clothing, men's	222	220	187	171	*170*	189	209	228	240	243	266	**272**	269	62.5
Confectionery and ice cream	462	*351*	369	379	354	376	391	412	472	611	**616**	611	602	57.0
Printing and publishing, book and job	204	199	190	205	203	194	192	210	216	*174*	205	222	238	73.1
Printing and publishing, newspapers and periodicals	104	107	*97*	103	100	107	106	106	104	105	**108**	98	107	89.8
Slaughtering and meat packing	114	120	116	*108*	103	123	120	110	106	108	**126**	119	115	81.0
Tobacco, cigars	125	115	127	131	132	134	135	137	41	*39*	159	**182**	168	21.4
Total for cities	20,100	19,549	19,443	*19,164*	19,782	19,413	19,706	20,401	20,515	20,457	20,872	20,831	**21,067**	91.0
Males	17,425	17,166	17,071	*16,830*	17,325	16,894	17,090	17,633	17,831	17,632	17,827	17,751	**18,050**	93.2
Females	2,675	2,383	2,372	*2,334*	2,457	2,519	2,616	2,768	2,684	2,825	3,045	**3,080**	3,017	75.8
BOULDER	165	156	150	142	*141*	151	158	159	178	178	178	190	**199**	70.9
Males	157	148	143	*134*	*134*	144	148	151	170	169	170	182	**191**	70.2
Females	8	8	*7*	8	*7*	*7*	**10**	8	8	9	8	8	8	70.0
COLORADO SPRINGS	714	638	*612*	622	655	687	749	822	**831**	780	726	727	719	73.6
Males	654	588	*564*	569	596	627	689	751	**762**	717	666	664	655	74.0
Females	60	50	*48*	53	59	60	60	**71**	69	63	60	63	64	67.6
DENVER	16,635	16,245	16,168	*16,027*	16,425	16,118	16,338	16,635	16,819	16,707	17,272	17,328	**17,538**	91.4
Males	14,287	14,134	14,060	13,949	14,266	*13,896*	14,049	14,277	14,459	14,302	14,596	14,587	**14,869**	93.5
Females	2,348	2,111	2,108	*2,078*	2,159	2,222	2,289	2,358	2,360	2,405	2,676	**2,741**	2,669	75.8
GREELEY	178	*109*	117	126	164	134	157	372	203	287	201	132	134	29.3
Males	154	*101*	110	120	129	128	151	**288**	195	206	168	125	127	35.1
Females	24	8	7	*6*	35	*6*	*6*	**84**	8	81	33	7	7	7.1
PUEBLO	1,856	1,832	1,854	*1,699*	1,869	1,771	1,756	1,865	1,931	**1,945**	**1,945**	1,908	1,897	87.4
Males	1,652	1,658	1,686	1,542	1,699	1,573	*1,531*	1,645	**1,725**	1,712	1,709	1,678	1,666	88.8
Females	204	174	168	*157*	170	198	225	220	206	233	**236**	230	231	66.5
TRINIDAD	552	569	542	548	*528*	552	548	548	553	560	550	546	**560**	91.0
Males	521	537	508	516	*501*	526	522	521	520	526	518	515	**542**	92.4
Females	31	32	34	32	27	*26*	*26*	27	33	34	32	31	**38**	68.4

TABLE 9.—AVERAGE NUMBER OF WAGE EARNERS, BY PREVAILING HOURS OF LABOR PER WEEK, FOR SELECTED INDUSTRIES AND FOR CITIES: 1919 AND 1914.

INDUSTRY AND CITY.	Census year.	Total.	IN ESTABLISHMENTS WHERE THE PREVAILING HOURS OF LABOR PER WEEK WERE—							
			44 and under.	Between 44 and 48.	48.[1]	Between 48 and 54.	54.	Between 54 and 60.	60.	Over 60.
All industries	1919	35,254	1,684	402	18,464	1,014	3,240	5,251	1,891	3,308
	1914	27,278	(2)	(2)	7,442	1,723	2,647	5,438	5,179	4,849
	1909	28,667	(2)	(2)	4,587	1,787	3,463	3,588	8,211	6,231
Automobile bodies and parts	1919	212	2	.....	162	3	45	.....	.....	.....
	1914	60	(2)	(2)	22	.....	37	.....	1	.....
Automobile repairing	1919	1,495	4	.....	270	64	823	78	238	18
	1914	63	(2)	(2)	2	.....	43	.....	2	16
Bread and other bakery products	1919	1,340	8	104	848	117	133	43	58	29
	1914	1,082	(2)	(2)	511	49	239	129	118	36
Brick and tile, terra-cotta, and fire-clay products	1919	812	181	.....	200	.....	367	.....	47	17
	1914	561	(2)	(2)	71	51	33	184	219	3
Butter	1919	338	1	.....	70	21	52	31	51	112
	1914	239	(2)	(2)	10	9	31	73	42	74
Canning and preserving, fruits and vegetables	1919	663	9	2	156	.....	250	70	176	.....
	1914	578	(2)	(2)	69	9	376	9	71	44
Cars and general shop construction and repairs by steam-railroad companies.	1919	5,739	.....	.....	3,559	.....	22	2,147	3	8
	1914	4,349	(2)	(2)	659	254	145	1,640	196	1,455
Clothing, men's [3]	1919	242	221	.....	.....	.....	21	.....	.....	.....
Confectionery and ice cream	1919	783	16	.....	600	4	91	33	25	14
	1914	502	(2)	(2)	68	113	180	17	89	35
Copper, tin, and sheet-iron work	1919	220	88	.....	27	10	94	.....	1	.....
	1914	143	(2)	(2)	75	12	6	49	1	.....
Flour-mill and gristmill products	1919	490	30	.....	14	34	94	.....	305	13
	1914	393	(2)	(2)	9	.....	5	4	64	311
Food preparations, not elsewhere specified	1919	396	11	.....	155	6	22	.....	202	.....
	1914	218	(2)	(2)	18	93	24	.....	55	28
Foundry and machine-shop products [4]	1919	2,195	80	74	1,597	192	204	.....	48	.....
	1914	1,166	(2)	(2)	222	349	402	22	166	5
Gas, illuminating and heating	1919	448	.....	.....	2	38	6	402	.....	.....
	1914	387	(2)	(2)	5	6	34	46	.....	296
Ice, manufactured	1919	242	.....	.....	118	.....	9	41	10	64
	1914	231	(2)	(2)	79	.....	.....	18	62	72
Lumber and timber products	1919	823	2	14	76	9	151	3	534	34
	1914	996	(2)	(2)	38	10	89	29	802	26
Lumber, planing-mill products, not including planing mills connected with sawmills.	1919	411	322	31	32	9	13	.....	4	.....
	1914	323	(2)	(2)	173	9	136	1	4	.....
Printing and publishing, book and job	1919	952	8	.....	944	.....	.....	.....	.....	.....
	1914	870	(2)	(2)	842	.....	28	.....	.....	.....
Printing and publishing, newspapers and periodicals	1919	1,079	26	14	992	4	25	10	4	4
	1914	1,115	(2)	(2)	897	24	90	95	8	1
Saddlery and harness	1919	206	2	.....	96	.....	12	61	35	.....
	1914	162	(2)	(2)	10	.....	84	40	28	.....
Slaughtering and meat packing	1919	1,848	2	.....	1,804	8	14	.....	20	.....
	1914	777	(2)	(2)	1	281	13	.....	479	3
Smelting and refining, zinc [3]	1919	405	.....	.....	.....	.....	.....	405	.....	.....
Tobacco, cigars	1919	389	259	70	57	.....	2	.....	1	.....
	1914	330	(2)	(2)	329	.....	.....	.....	.....	1
All other industries	1919	13,526	412	93	6,685	495	790	1,927	129	2,995
	1914	12,733	(2)	(2)	3,332	454	652	3,082	2,772	2,441
Total for cities	1919	20,100	1,597	388	11,805	954	2,143	2,583	474	156
	1914	13,004	(2)	(2)	5,767	1,170	1,874	1,660	1,213	1,320
BOULDER	1919	165	1	.....	65	.....	31	48	20	.....
	1914	90	(2)	(2)	49	.....	5	5	19	12
COLORADO SPRINGS	1919	714	33	12	366	7	214	61	14	7
	1914	538	(2)	(2)	176	.....	71	103	126	62
DENVER	1919	16,635	1,335	369	10,422	851	1,792	1,491	248	127
	1914	11,062	(2)	(2)	5,140	1,136	1,515	1,267	867	1,137
GREELEY	1919	178	.....	.....	43	.....	21	18	80	16
	1914	170	(2)	(2)	25	.....	87	17	15	26
PUEBLO	1919	1,856	223	7	501	96	61	859	103	6
	1914	908	(2)	(2)	236	34	156	268	183	31
TRINIDAD	1919	552	5	.....	408	.....	24	106	9	.....
	1914	236	(2)	(2)	141	.....	40	.....	3	52

[1] Includes 48 and under for 1914 and 1909.
[2] Corresponding figures not available.
[3] Not shown separately in 1914.
[4] Includes "iron and steel, welding."

TABLE 10.—SIZE OF ESTABLISHMENTS, BY AVERAGE NUMBER OF WAGE EARNERS, FOR SELECTED INDUSTRIES AND FOR CITIES: 1919.

INDUSTRY AND CITY.	TOTAL.		ESTABLISHMENTS EMPLOYING—																
			No wage earners.	1 to 5 wage earners, inclusive.		6 to 20 wage earners, inclusive.		21 to 50 wage earners, inclusive.		51 to 100 wage earners, inclusive.		101 to 250 wage earners, inclusive.		251 to 500 wage earners, inclusive.		501 to 1,000 wage earners, inclusive.		Over 1,000 wage earners.	
	Establishments.	Wage earners (average number).	Establishments.	Establishments.	Wage earners.	Establishments.	Wage earners.	Establishments.	Wage earners.	Establishments.	Wage earners.	Establishments.	Wage earners.	Establishments.	Wage earners.	Establishments.	Wage earners.	Establishments.	Wage earners.
All industries	2,631	35,254	461	1,495	3,130	421	4,515	143	4,450	44	3,232	48	7,738	11	3,488	7	5,251	1	3,450
Automobile bodies and parts	29	212	4	13	30	9	102	3	80										
Automobile repairing	401	1,495	50	288	655	51	477	12	363										
Bread and other bakery products	252	1,340	64	157	301	19	200	7	276	2	145	3	418						
Brick and tile, terra-cotta, and fire-clay products	43	812	2	17	41	15	182	7	233			2	356						
Butter	65	338	5	47	106	12	142			1	90								
Canning and preserving, fruits and vegetables	18	663		2	3	6	64	5	200	4	275	1	121						
Cars and general shop construction and repairs by steam-railroad companies	30	5,739		3	10	5	69	5	126	4	278	7	1,454	2	537	4	3,265		
Clothing, men's	5	242				2	33	2	48			1	161						
Confectionery and ice cream	91	783	13	56	112	12	128	6	162	2	130	2	251						
Copper, tin, and sheet-iron work	49	220	7	34	76	7	55			1	89								
Flour-mill and gristmill products	120	490	22	75	109	19	205	3	115	1	61								
Food preparations, not elsewhere specified	57	396	3	35	100	15	185	4	111										
Foundry and machine-shop products	120	2,189	10	49	118	39	448	10	330	7	550	5	743						
Gas, illuminating and heating	10	448		2	7	5	54	2	68					1	319				
Ice, manufactured	27	242	1	19	51	3	23	3	81	1	87								
Lumber and timber products	136	823	10	91	178	25	242	8	246	2	157								
Lumber, planing-mill products, not including planing mills connected with sawmills	41	411	2	26	63	9	108	2	54	2	186								
Printing and publishing, book and job	120	952	30	56	129	25	288	6	200	1	82	2	253						
Printing and publishing, newspapers and periodicals	333	1,079	109	191	297	26	262	4	106	1	75	2	339						
Saddlery and harness	27	206	6	14	25	4	58	2	68	1	55								
Slaughtering and meat packing	21	1,848	2	11	41	2	21	2	63			2	253			2	1,470		
Smelting and refining, zinc	4	405						1	43	2	132	1	230						
Tobacco, cigars	58	389	30	20	34	6	63			1	58	1	234						
All other industries	574	13,532	91	289	644	105	1,106	49	1,477	11	782	19	2,925	8	2,632	1	516	1	3,450
Total for cities	1,447	20,100	260	716	1,666	306	3,385	103	3,191	27	1,968	25	4,027	4	1,194	6	4,669		
BOULDER	43	165	9	26	60	7	79	1	26										
COLORADO SPRINGS	119	714	19	69	152	24	238	5	174	2	150								
DENVER	1,097	16,635	210	521	1,202	234	2,615	80	2,509	22	1,618	22	3,437	2	585	6	4,669		
GREELEY	31	178	3	21	47	6	77			1	54								
PUEBLO	120	1,856	17	58	145	25	268	15	440	1	78	3	590	1	335				
TRINIDAD	37	552	2	21	60	10	108	2	42	1	68			1	274				

TABLE 11.—SIZE OF ESTABLISHMENTS, BY VALUE OF PRODUCTS: 1919, 1914, AND 1909.

VALUE OF PRODUCT.	NUMBER OF ESTABLISHMENTS.			AVERAGE NUMBER OF WAGE EARNERS.			VALUE OF PRODUCTS.			VALUE ADDED BY MANUFACTURE.		
	1919	1914	1909	1919	1914	1909	1919	1914	1909	1919	1914	1909
All classes	2,631	2,126	2,034	35,254	27,278	28,067	$275,622,335	$136,839,321	$130,044,312	$100,752,060	$47,083,019	$49,553,408
Less than $5,000	830	905	760	439	779	731	2,130,334	2,198,182	1,862,931	1,407,989	1,493,688	1,257,050
$5,000 to $20,000	903	730	748	2,212	2,584	2,885	9,525,352	7,182,169	7,504,776	5,533,520	4,266,768	4,692,917
$20,000 to $100,000	598	317	351	5,452	3,919	4,632	27,126,332	13,142,811	14,497,582	13,226,698	6,148,768	7,938,415
$100,000 to $500,000	211	130	155	7,532	10,731	11,914	47,420,264	29,263,319	47,533,323	19,716,785	17,925,607	20,433,582
$500,000 to $1,000,000	43	18		3,975			28,979,323	13,144,873		10,383,097		
$1,000,000 and over	46	26	20	15,644	9,265	7,905	160,440,730	71,907,967	58,645,700	50,483,971	17,248,188	15,231,444
	PER CENT DISTRIBUTION.											
All classes	100.0	100.0	100.0	100.0	100.0	100.0	100.0	100.0	100.0	100.0	100.0	100.0
Less than $5,000	31.5	42.6	37.4	1.2	2.9	2.6	0.8	1.6	1.4	1.4	3.2	2.5
$5,000 to $20,000	34.4	34.3	36.8	6.3	9.5	10.3	3.5	5.2	5.8	5.5	9.1	9.5
$20,000 to $100,000	22.7	14.9	17.3	15.5	14.4	16.5	9.8	9.6	11.1	13.1	13.1	16.0
$100,000 to $500,000	8.0	6.1	7.6	21.4	39.3	42.4	17.2	21.4	36.6	19.6	38.1	41.2
$500,000 to $1,000,000	1.6	0.8		11.3			10.5	9.6		10.3		
$1,000,000 and over	1.7	1.2	1.0	44.4	34.0	28.2	58.2	52.5	45.1	50.1	36.6	30.7

TABLE 12.—SIZE OF ESTABLISHMENTS, BY VALUE OF PRODUCTS, FOR SELECTED INDUSTRIES: 1919 AND 1914.

INDUSTRY AND VALUE OF PRODUCT.	NUMBER OF ESTABLISHMENTS.				AVERAGE NUMBER OF WAGE EARNERS.				VALUE OF PRODUCTS.				VALUE ADDED BY MANUFACTURE.			
	1919	1914	Per cent distribution. 1919	Per cent distribution. 1914	1919	1914	Per cent distribution. 1919	Per cent distribution. 1914	1919	1914	Per cent distribution. 1919	Per cent distribution. 1914	1919	1914	Per cent distribution. 1919	Per cent distribution. 1914
AUTOMOBILE REPAIRING	401	12	100.0	100.0	1,495	63	100.0	100.0	$5,679,480	$134,806	100.0	100.0	$3,557,213	$115,556	100.0	100.0
Less than $5,000	143	3	35.7	25.0	103	3	6.9	4.8	404,733	7,556	7.1	5.6	281,662	6,328	7.9	5.5
$5,000 to $20,000	194	[1] 9	48.4	75.0	598	[1] 60	40.0	95.2	1,964,896	[1] 127,250	34.6	94.4	1,359,020	[1] 109,228	38.2	94.5
$20,000 to $100,000	59	.....	14.7	.....	668	.....	44.7	.....	2,345,870	.....	41.3	.....	1,376,283	.....	38.7	.....
$100,000 to $500,000	5	.....	1.2	.....	126	.....	8.4	.....	963,981	.....	17.0	.....	540,248	.....	15.2	.....
BREAD AND OTHER BAKERY PRODUCTS	252	285	100.0	100.0	1,340	1,082	100.0	100.0	9,807,799	4,785,318	100.0	100.0	3,747,832	2,143,312	100.0	100.0
Less than $5,000	65	116	25.8	40.7	19	53	1.4	4.9	194,916	339,952	2.0	7.1	74,093	157,716	2.0	7.4
$5,000 to $20,000	118	141	46.8	49.5	148	283	11.0	26.2	1,243,193	1,207,362	12.7	25.2	458,989	557,405	12.2	26.0
$20,000 to $100,000	54	21	21.4	7.4	284	219	21.2	20.2	2,225,062	885,025	22.7	18.5	763,809	325,039	20.4	15.2
$100,000 to $500,000	11	[2] 7	4.4	2.5	383	[2] 527	28.6	48.7	2,711,423	[2] 2,352,979	27.6	49.2	1,037,647	[2] 1,103,152	27.7	51.5
$500,000 and over	4	.....	1.6	.....	506	.....	37.8	.....	3,433,205	.....	35.0	.....	1,413,294	.....	37.7	.....
BUTTER	65	56	100.0	100.0	338	239	100.0	100.0	8,768,394	3,017,062	100.0	100.0	1,404,892	499,156	100.0	100.0
Less than $5,000	4	5	6.2	8.9	1	1	0.3	0.4	10,584	10,081	0.1	0.3	2,003	3,077	0.1	0.6
$5,000 to $20,000	15	25	23.1	44.6	22	28	6.5	11.7	187,254	265,616	2.1	8.8	50,377	54,762	3.6	11.0
$20,000 to $100,000	30	19	46.2	33.9	77	71	22.8	29.7	1,632,302	860,907	18.6	28.5	323,996	170,752	23.1	34.2
$100,000 to $500,000	13	[2] 7	20.0	12.5	125	[2] 139	37.0	58.2	3,463,603	[2] 1,880,458	39.5	62.3	579,419	[2] 270,565	41.2	54.2
$500,000 and over	3	.....	4.6	.....	113	.....	33.4	.....	3,474,651	.....	39.6	.....	449,097	.....	32.0	.....
CARS AND GENERAL SHOP CONSTRUCTION AND REPAIRS by STEAM-RAILROAD COMPANIES	30	25	100.0	100.0	5,739	4,349	100.0	100.0	15,130,423	6,821,673	100.0	100.0	9,482,236	4,239,178	100.0	100.0
Less than $20,000	3	5	10.0	20.0	9	53	0.2	1.2	24,867	65,066	0.2	1.0	13,857	44,744	0.1	1.1
$20,000 to $100,000	9	7	30.0	28.0	168	176	2.9	4.0	440,237	227,083	2.9	3.3	314,681	139,230	3.3	3.3
$100,000 to $500,000	9	8	30.0	32.0	1,119	[3] 4,129	19.5	94.7	2,620,065	1,879,189	17.3	27.5	1,767,310	[3] 4,055,204	18.6	95.7
$500,000 to $1,000,000	5	[4] 5	16.7	20.0	1,178	.....	20.5	.....	3,762,366	[4] 4,650,335	24.9	68.2	2,379,080	.....	25.1	.....
$1,000,000 and over	4	.....	13.3	.....	3,265	.....	56.9	.....	8,282,888	.....	54.7	.....	5,007,308	.....	52.8	.....
CONFECTIONERY AND ICE CREAM	91	63	100.0	100.0	783	502	100.0	100.0	5,003,989	1,652,251	100.0	100.0	2,306,933	736,158	100.0	100.0
Less than $5,000	25	21	27.5	33.3	11	14	1.4	2.8	57,490	66,956	1.1	4.1	27,114	31,306	1.2	4.3
$5,000 to $20,000	35	28	38.5	44.4	77	77	9.8	15.3	410,858	272,783	8.2	16.5	204,609	149,803	8.9	20.4
$20,000 to $100,000	17	8	18.7	12.7	90	62	11.5	12.4	762,895	322,482	15.2	19.5	337,241	129,290	14.6	17.6
$100,000 and over	14	6	15.4	9.5	605	349	77.3	69.5	3,772,746	990,030	75.4	59.9	1,737,969	425,819	75.3	57.8
FLOUR-MILL AND GRISTMILL PRODUCTS	120	83	100.0	100.0	490	393	100.0	100.0	19,954,119	7,535,633	100.0	100.0	2,357,490	1,099,855	100.0	100.0
Less than $5,000	13	12	10.8	14.5	4	5	0.8	1.3	33,034	40,267	0.2	0.5	5,982	10,362	0.3	0.9
$5,000 to $20,000	41	26	34.2	31.3	27	22	5.5	5.6	476,408	295,309	2.4	3.9	67,285	60,254	2.9	5.5
$20,000 to $100,000	35	25	29.2	30.1	62	73	12.7	18.6	1,604,171	1,068,921	8.0	14.2	191,796	184,875	8.1	16.8
$100,000 to $500,000	19	16	15.8	19.3	114	[2] 293	23.3	74.6	5,040,905	3,069,676	25.3	40.7	722,561	[2] 844,364	30.6	76.8
$500,000 to $1,000,000	7	4	5.8	4.8	92	.....	18.8	.....	4,443,341	3,061,460	22.3	40.6	577,000	.....	24.5	.....
$1,000,000 and over	5	.....	4.2	.....	191	.....	39.0	.....	8,356,260	.....	41.9	.....	792,866	.....	33.6	.....
FOOD PREPARATIONS, NOT ELSEWHERE SPECIFIED	57	24	100.0	100.0	396	218	100.0	100.0	4,381,013	1,180,202	100.0	100.0	939,225	288,814	100.0	100.0
Less than $5,000	3	3	5.3	12.5	1	3	0.3	1.4	8,053	12,570	0.2	1.1	2,746	7,613	0.3	2.6
$5,000 to $20,000	11	9	19.3	37.5	18	29	4.5	13.3	124,880	108,130	2.8	9.2	40,112	47,887	4.3	16.6
$20,000 to $100,000	30	[5] 12	52.6	50.0	159	[5] 186	40.2	85.3	1,539,750	[5] 1,059,502	35.1	89.8	379,335	[5] 233,314	40.4	80.8
$100,000 to $500,000	13	.....	22.8	.....	218	.....	55.1	.....	2,708,330	.....	61.8	.....	517,032	.....	55.0	.....
FOUNDRY AND MACHINE-SHOP PRODUCTS [6]	124	108	100.0	100.0	2,195	1,166	100.0	100.0	11,235,995	4,011,400	100.0	100.0	6,347,350	2,180,818	100.0	100.0
Less than $5,000	24	27	19.4	25.0	16	43	0.7	3.7	69,319	75,363	0.6	1.9	55,162	55,444	0.9	2.5
$5,000 to $20,000	33	46	26.6	42.6	87	202	4.0	17.3	350,222	464,091	3.1	11.6	229,350	306,560	3.6	14.1
$20,000 to $100,000	43	26	34.7	24.1	494	371	22.5	31.8	1,990,201	1,088,661	17.7	27.1	1,093,381	565,020	17.2	25.9
$100,000 to $500,000	19	[2] 9	15.3	8.3	974	[2] 550	44.4	47.2	4,176,366	[2] 2,383,285	37.2	59.4	2,343,689	[2] 1,253,794	36.9	57.5
$500,000 and over	5	.....	4.0	.....	624	.....	28.4	.....	4,649,887	.....	41.4	.....	2,625,768	.....	41.4	.....
LUMBER AND TIMBER PRODUCTS	136	183	100.0	100.0	823	996	100.0	100.0	2,450,731	1,710,298	100.0	100.0	1,772,173	1,168,979	100.0	100.0
Less than $5,000	66	121	48.5	66.1	64	149	7.8	15.0	131,946	228,098	5.4	13.3	107,290	181,537	6.1	15.5
$5,000 to $20,000	40	43	29.4	23.5	168	312	20.4	31.3	466,210	491,737	16.6	28.8	322,196	382,359	18.2	32.7
$20,000 to $100,000	26	[5] 19	19.1	10.4	441	[5] 535	53.6	53.7	1,200,724	[5] 990,463	49.0	57.9	923,540	[5] 605,083	52.1	51.8
$100,000 to $500,000	4	.....	2.9	.....	150	.....	18.2	.....	711,851	.....	29.0	.....	419,147	.....	23.7	.....
PRINTING AND PUBLISHING, BOOK AND JOB	120	123	100.0	100.0	952	870	100.0	100.0	3,985,230	2,259,949	100.0	100.0	2,616,376	1,497,046	100.0	100.0
Less than $5,000	42	56	35.0	45.5	15	51	1.6	5.9	112,555	130,481	2.8	5.8	75,983	99,355	2.9	6.6
$5,000 to $20,000	40	46	33.3	37.4	115	171	12.1	19.7	411,157	459,223	10.3	20.3	284,534	344,654	10.9	23.0
$20,000 to $100,000	30	14	25.0	11.4	309	157	32.5	18.0	1,371,195	421,280	34.4	18.6	929,255	299,216	35.5	20.0
$100,000 and over	8	7	6.7	5.7	513	491	53.9	56.4	2,090,323	1,248,965	52.4	55.3	1,326,604	753,821	50.7	50.4
PRINTING AND PUBLISHING NEWSPAPERS AND PERIODICALS	333	343	100.0	100.0	1,079	1,115	100.0	100.0	7,533,978	4,278,359	100.0	100.0	5,218,767	3,287,025	100.0	100.0
Less than $5,000	197	240	59.2	70.0	98	200	9.1	17.9	510,064	577,476	6.8	13.5	410,303	485,124	7.9	14.8
$5,000 to $20,000	99	80	29.7	23.3	217	230	20.1	20.6	950,100	695,065	12.6	16.2	762,487	594,877	14.6	18.1
$20,000 to $100,000	29	18	8.7	5.2	268	201	24.8	18.0	1,265,929	763,874	16.8	17.9	971,078	595,475	18.6	18.1
$100,000 and over	8	5	2.4	1.5	496	484	46.0	43.4	4,807,885	2,241,944	63.8	52.4	3,074,899	1,611,549	58.9	49.0
SLAUGHTERING AND MEAT PACKING	21	16	100.0	100.0	1,848	777	100.0	100.0	41,007,531	12,726,127	100.0	100.0	5,222,167	2,039,201	100.0	100.0
Less than $100,000	10	7	47.6	43.8	25	28	1.4	3.6	454,732	282,128	1.1	2.2	92,206	58,794	1.8	2.9
$100,000 to $500,000	5	5	23.8	31.3	60	80	3.2	10.3	954,163	1,236,865	2.3	9.7	206,147	160,676	3.9	7.9
$500,000 and over	6	4	28.6	25.0	1,763	669	95.4	86.1	39,598,636	11,207,134	96.6	88.1	4,923,814	1,819,731	94.3	89.2

[1] Includes the group "$20,000 to $100,000."
[2] Includes the group "$500,000 to $1,000,000."
[3] Includes the groups "$500,000 to $1,000,000" and "$1,000,000 and over."
[4] Includes the group "$1,000,000 and over."
[5] Includes the group "$100,000 to $500,000."
[6] Includes "iron and steel, welding."

TABLE 13.—SIZE OF ESTABLISHMENTS, BY VALUE OF PRODUCTS, FOR CITIES OF 10,000 INHABITANTS OR MORE: 1919.

CITY AND VALUE OF PRODUCT.	Number of establishments.	WAGE EARNERS.		VALUE OF PRODUCTS.		VALUE ADDED BY MANUFACTURE.	
		Average number.	Per cent of total.	Amount.	Per cent of total.	Amount.	Per cent of total.
BOULDER	43	165	100.0	$1,556,585	100.0	$540,418	100.0
Less than $5,000	14	4	2.4	30,411	2.0	20,384	3.8
$5,000 to $20,000	15	36	21.8	138,681	8.9	83,025	15.4
$20,000 and over	14	125	75.8	1,387,493	89.1	437,009	80.9
COLORADO SPRINGS	119	714	100.0	4,345,147	100.0	1,945,101	100.0
Less than $5,000	37	22	3.1	90,221	2.1	60,486	3.1
$5,000 to $20,000	38	92	12.9	441,061	10.2	239,418	12.3
$20,000 to $100,000	33	297	41.6	1,516,611	34.9	755,312	38.8
$100,000 and over	11	303	42.4	2,297,254	52.9	889,885	45.7
DENVER	1,097	16,635	100.0	125,411,270	100.0	46,071,326	100.0
Less than $5,000	295	121	0.7	762,606	0.6	493,441	1.1
$5,000 to $20,000	358	910	5.5	3,783,510	3.0	2,316,867	5.0
$20,000 to $100,000	295	3,007	18.1	13,589,387	10.8	7,308,688	15.9
$100,000 to $500,000	110	4,072	24.5	25,151,049	20.1	11,346,985	24.6
$500,000 to $1,000,000	20	1,794	10.8	13,282,840	10.6	5,236,282	11.4
$1,000,000 and over	19	6,731	40.5	68,841,878	54.9	19,369,063	42.0
GREELEY	31	178	100.0	1,646,451	100.0	506,259	100.0
Less than $5,000	8	5	2.8	18,260	1.1	14,722	2.9
$5,000 to $20,000	12	24	13.5	137,478	8.3	69,127	13.7
$20,000 and over	11	149	83.7	1,490,713	90.6	422,410	83.4
PUEBLO	120	1,856	100.0	13,978,264	100.0	4,352,147	100.0
Less than $5,000	27	13	0.7	76,934	0.6	51,169	1.2
$5,000 to $20,000	36	105	5.7	410,137	2.9	221,867	5.1
$20,000 to $100,000	33	320	17.2	1,398,541	10.0	697,449	16.0
$100,000 to $500,000	20	606	32.7	4,255,984	30.4	1,867,767	42.9
$500,000 and over	4	812	43.8	7,836,668	56.1	1,513,895	34.7
TRINIDAD	37	552	100.0	1,928,464	100.0	938,499	100.0
Less than $5,000	4	1	0.2	10,220	0.5	9,046	1.0
$5,000 to $20,000	14	43	7.8	189,494	9.8	98,753	10.5
$20,000 to $100,000	14	113	20.5	582,932	30.2	273,993	29.2
$100,000 to $500,000	5	395	71.6	1,145,818	59.4	556,707	59.3

TABLE 14.—CHARACTER OF OWNERSHIP, FOR SELECTED INDUSTRIES AND FOR CITIES: 1919 AND 1914.

INDUSTRY AND CITY.	Census year.	NUMBER OF ESTABLISHMENTS OWNED BY—			AVERAGE NUMBER OF WAGE EARNERS.						VALUE OF PRODUCTS.					
					Total.	In establishments owned by—			Per cent of total.			Total.	Of establishments owned by—			Per cent of total.	
		Individuals.	Corporations.	All others.		Individuals.	Corporations.	All others.	Individuals.	Corporations.	All others.		Individuals.	Corporations.	All others.	Individuals.	Corporations.	All others.
All industries	1919	1,301	884	446	35,254	2,943	30,911	1,400	8.3	87.7	4.0	$275,622,335	$16,054,897	$250,927,940	$8,639,498	5.8	91.0	3.1
	1914	1,123	709	294	27,278	2,703	23,738	837	9.9	87.0	3.1	136,839,321	9,073,660	124,513,226	3,252,435	6.6	91.0	2.4
	1909	987	698	349	28,067	2,539	24,152	1,376	9.0	86.1	4.9	130,044,312	8,104,923	116,991,543	4,947,846	6.2	90.0	3.8
Automobile repairing	1919	206	78	117	1,495	546	648	301	36.5	43.3	20.1	5,679,480	2,115,942	2,539,502	1,024,036	37.3	44.7	18.0
	1914	5	4	3	63	11	38	14	17.5	60.3	22.2	134,806	26,117	77,947	30,742	19.4	57.8	22.8
Bread and other bakery products.	1919	183	29	40	1,340	275	975	90	20.5	72.8	6.7	9,807,799	2,283,893	6,766,671	757,235	23.3	69.0	7.7
	1914	219	20	46	1,082	357	641	84	33.0	59.2	7.8	4,785,318	1,608,808	2,752,365	424,145	33.6	57.5	8.9
Butter	1919	18	32	15	338	35	273	30	10.4	80.8	8.9	8,768,394	566,308	7,450,062	752,024	6.5	85.0	8.6
	1914	13	30	13	239	45	167	27	18.8	69.9	11.3	3,017,062	419,044	2,332,856	265,162	13.9	77.3	8.8
Cars and general shop construction and repairs by steam-railroad companies.	1919	.....	30	.....	5,739	.....	5,739	.....	.....	100.0	.....	15,130,423	.....	15,130,423	.....	.....	100.0	.....
	1914	1	24	.....	4,349	.....	4,349	.....	.....	100.0	.....	6,821,673	.....	[1] 6,821,673	.....	.....	100.0	.....
Confectionery and ice cream	1919	45	26	20	783	107	588	88	13.7	75.1	11.2	5,003,989	745,173	3,786,503	472,313	14.9	75.7	9.4
	1914	40	17	6	502	75	419	8	14.9	83.5	1.6	1,652,251	286,861	1,302,034	63,356	17.4	78.8	3.8
Flour-mill and gristmill products.	1919	21	86	13	490	19	450	21	3.9	91.8	4.3	19,954,119	592,436	18,701,687	659,996	3.0	93.7	3.3
	1914	15	58	10	393	18	364	11	4.6	92.6	2.8	7,535,633	295,984	7,048,962	190,687	3.9	93.5	2.5
Food preparations, not elsewhere specified.	1919	10	41	6	396	26	346	24	6.6	87.4	6.1	4,381,013	287,365	3,872,723	220,925	6.6	88.4	5.0
	1914	6	15	3	218	15	191	12	6.9	87.6	5.5	1,180,202	56,434	1,079,473	44,295	4.8	91.5	3.8
Foundry and machine-shop products.[2]	1919	58	54	12	2,195	218	1,926	51	9.9	87.7	2.3	11,235,995	1,091,741	9,895,694	248,560	9.7	88.1	2.2
	1914	41	48	19	1,166	155	941	70	13.3	80.7	6.0	4,011,400	419,328	3,411,261	180,811	10.5	85.0	4.5
Lumber and timber products	1919	75	27	34	823	290	430	103	35.2	52.2	12.5	2,450,731	816,164	1,312,987	321,580	33.3	53.6	13.1
	1914	122	27	34	996	416	464	116	41.8	46.6	11.6	1,710,298	635,724	896,472	178,102	37.2	52.4	10.4
Printing and publishing, book and job.	1919	73	29	18	952	168	733	51	17.6	77.0	5.4	3,985,230	680,104	3,041,497	263,629	17.1	76.3	6.6
	1914	69	34	20	870	143	677	50	16.4	77.8	5.7	2,259,949	388,811	1,718,041	153,097	17.2	76.0	6.8
Printing and publishing, newspapers and periodicals.	1919	214	69	50	1,079	253	747	79	23.4	69.2	7.3	7,533,978	1,055,998	6,122,161	355,819	14.0	81.3	4.7
	1914	223	78	42	1,115	273	745	97	24.5	66.8	8.7	4,278,359	797,359	3,161,919	319,081	18.6	73.9	7.5
Slaughtering and meat packing.	1919	5	13	3	1,848	26	1,812	10	1.4	98.1	0.5	41,007,531	725,707	39,702,021	579,803	1.8	96.8	1.4
	1914	1	9	6	777	.....	740	[1] 37	.....	95.2	4.8	12,726,127	.....	11,978,210	[1] 747,917	.....	94.1	5.9

[1] Includes the group "Individuals."

[2] Includes "iron and steel, welding."

TABLE 14.—CHARACTER OF OWNERSHIP, FOR SELECTED INDUSTRIES AND FOR CITIES: 1919 AND 1914—Contd.

INDUSTRY AND CITY.	Census year.	NUMBER OF ESTABLISHMENTS OWNED BY—			AVERAGE NUMBER OF WAGE EARNERS.						VALUE OF PRODUCTS.					
					Total.	In establishments owned by—			Per cent of total.			Total.	Of establishments owned by—			Per cent of total.	
		Individuals.	Corporations.	All others.		Individuals.	Corporations.	All others.	Individuals.	Corporations.	All others.		Individuals.	Corporations.	All others.	Individuals.	Corporations.	All others.
Total for cities	1919	676	548	223	20,100	1,811	17,385	904	9.0	86.5	4.5	$148,866,181	$10,396,371	$133,630,736	$4,839,074	7.0	89.8	3.3
	1914	557	433	153	13,004	1,505	10,988	511	11.6	84.5	3.9	54,408,904	5,303,807	47,020,340	2,084,748	9.7	86.4	3.8
BOULDER	1919	19	12	12	165	29	114	22	17.6	69.1	13.3	1,556,585	245,056	1,152,538	158,991	15.7	74.0	10.2
	1914	17	8	7	90	31	42	17	34.4	46.7	18.9	440,316	179,202	193,269	67,755	40.7	43.9	15.4
COLORADO SPRINGS	1919	64	38	17	714	118	533	63	16.5	74.6	8.8	4,345,147	640,936	3,420,521	283,690	14.8	78.7	6.5
	1914	35	30	9	538	77	428	33	14.3	79.6	6.1	1,906,832	349,706	1,398,092	159,034	18.3	73.3	8.3
DENVER	1919	514	412	171	16,635	1,420	14,472	743	8.5	87.0	4.5	125,411,270	8,243,178	113,190,110	3,977,982	6.6	90.3	3.2
	1914	442	329	114	11,062	1,219	9,416	427	11.0	85.1	3.9	46,982,273	4,131,338	41,166,077	1,684,858	8.8	87.6	3.6
GREELEY	1919	13	13	5	178	27	134	17	15.2	75.3	9.6	1,646,451	142,305	1,366,076	138,070	8.6	83.0	8.4
	1914	18	12	7	170	25	141	4	14.7	82.9	2.4	909,476	105,868	766,811	36,797	11.6	84.3	4.0
PUEBLO	1919	58	47	15	1,856	203	1,599	54	10.9	86.2	2.9	13,978,264	1,066,269	12,687,855	224,140	7.6	90.8	1.6
	1914	37	34	10	908	124	762	22	13.7	83.9	2.4	3,323,598	440,006	2,799,169	84,423	13.2	84.2	2.5
TRINIDAD	1919	8	26	3	552	14	533	5	2.5	96.6	0.9	1,928,464	58,627	1,813,636	56,201	3.0	94.0	2.9
	1914	8	20	6	236	29	199	8	12.3	84.3	3.4	846,409	97,597	696,931	51,881	11.5	82.3	6.1

TABLE 15.—MANUFACTURES, BY POPULATION GROUPS, IN CITIES OF 10,000 INHABITANTS OR MORE: 1919, 1914, AND 1909.

	Census year.	Aggregate.	CITIES HAVING A POPULATION OF 10,000 OR OVER.								THE STATE OUTSIDE OF CITIES HAVING A POPULATION OF 10,000 OR OVER.	
			Total.		10,000 to 25,000		25,000 to 100,000		100,000 and over.			
			Number or amount.	Per cent of aggregate.	Number or amount.	Per cent of aggregate.	Number or amount.	Per cent of aggregate.	Number or amount.	Per cent of aggregate.	Number or amount.	Per cent of aggregate.
Number of places	1919	.....	6	.....	3	.....	2	.....	1	.....	.....	.....
	1914	.....	6	.....	3	.....	2	.....	1	.....	.....	.....
	1909	.....	4	.....	1	.....	2	.....	1	.....	.....	.....
Population [1]	1920	939,629	362,516	38.6	32,870	3.5	73,155	7.8	256,491	27.3	577,113	61.4
	1915	909,537	362,616	39.9	34,158	3.8	82,935	9.1	245,523	27.0	546,921	60.1
	1910	799,024	294,410	36.8	10,204	1.3	70,825	8.9	213,381	26.7	504,614	63.2
Number of establishments	1919	2,631	1,447	55.0	111	4.2	239	9.1	1,097	41.7	1,184	45.0
	1914	2,126	1,143	53.8	103	4.8	155	7.3	885	41.6	983	46.2
	1909	2,034	946	46.5	30	1.5	151	7.4	765	37.6	1,088	53.5
Average number of wage earners	1919	35,254	20,100	57.0	895	2.5	2,570	7.3	16,635	47.2	15,154	43.0
	1914	27,278	13,004	47.7	496	1.8	1,446	5.3	11,062	40.6	14,274	52.3
	1909	28,067	13,440	47.9	220	0.8	1,581	5.6	11,639	41.5	14,627	52.1
Value of products	1919	$275,622,335	$148,866,181	54.0	$5,131,500	1.9	$18,323,411	6.7	$125,411,270	45.5	$126,756,154	46.0
	1914	136,839,321	54,408,904	39.7	2,196,201	1.6	5,230,430	3.8	46,982,273	34.3	82,430,417	60.3
	1909	130,044,312	52,480,629	40.3	814,353	0.6	4,741,516	3.6	46,924,760	36.1	77,563,683	59.6
Value added by manufacture	1919	100,752,060	54,353,750	54.0	1,985,176	2.0	6,297,248	6.3	46,071,326	45.8	46,398,310	46.1
	1914	47,083,019	22,633,485	48.1	989,305	2.1	2,697,967	5.7	18,946,213	40.3	24,449,534	51.9
	1909	49,553,408	23,151,853	46.7	503,890	1.0	2,560,659	5.2	20,087,304	40.5	26,401,555	53.3

[1] Population of 1920, as of Jan. 1, 1920; 1915, estimated population as of July 1, 1914 (per reports census of manufactures, 1914); 1910, as of Apr. 15, 1910.

TABLE 16.—PRINCIPAL INDUSTRIES IN DENVER (THE ONLY CITY IN THE STATE HAVING 50,000 INHABITANTS OR MORE), WITH PER CENT OF TOTAL FOR STATE: 1919.

INDUSTRY.	VALUE OF PRODUCTS.			
	Amount, 1919.	Per cent of total for the state.	Increase over 1914.	
			Amount.	Per cent.
Slaughtering and meat packing	$37,577,198	91.6	$26,347,600	234.6
Foundry and machine-shop products [1]	8,785,627	78.2	5,766,559	191.0
Cars and general shop construction and repairs by steam-railroad companies	7,064,234	46.7	4,111,053	139.2
Bread and other bakery products	6,693,718	68.2	3,405,732	103.6
Flour-mill and gristmill products	6,650,881	33.3	3,931,943	144.6
Butter	5,043,798	57.5	3,015,099	148.6
Printing and publishing, newspapers and periodicals	4,882,952	64.8	2,328,416	91.1
Confectionery and ice cream	3,769,045	75.3	2,593,958	220.7
Printing and publishing, book and job	3,411,970	88.8	1,586,286	86.9
Automobile repairing	3,029,375	53.3	2,992,508	8,117.0
Brick and terra-cotta products	1,385,125	55.3	746,923	117.0
Tobacco, cigars	1,296,272	88.5	634,358	95.8
Copper, tin, and sheet-iron work	1,208,707	85.7	806,709	200.7
Lumber, planing-mill products, not including planing mills connected with sawmills	1,101,147	70.0	641,845	139.7

INDUSTRY.	VALUE OF PRODUCTS.			
	Amount, 1919.	Per cent of total for the state.	Increase over 1914.	
			Amount.	Per cent.
Saddlery and harness	$1,077,187	69.2	$755,618	235.0
Lithographing	914,680	100.0	(2)	.....
Structural ironwork, not made in steel works or rolling mills	836,391	100.0	(2)	.....
Chemicals	(2)	(2)	(2)	(2)
Clothing, men's				
Coffee, roasting and grinding				
Gas, illuminating and heating				
Mattresses and spring beds, not elsewhere specified				
Paints				
Rubber tires, tubes, and rubber goods, not elsewhere specified				
Smelting, lead				
Sulphuric, nitric, and mixed acids				

[1] Includes "iron and steel, welding."

[2] Figures can not be shown without disclosing individual operations in 1914.

TABLE 17.—NUMBER AND HORSEPOWER OF TYPES OF PRIME MOVERS: 1919, 1914, AND 1909.

POWER.	NUMBER OF ENGINES OR MOTORS.			HORSEPOWER.					
				Amount.			Per cent distribution.		
	1919	1914	1909	1919	1914	1909	1919	1914	1909
Primary power, total	6,784	4,299	3,239	206,309	162,828	154,615	100.0	100.0	100.0
Owned	1,067	1,109	1,387	148,787	135,352	138,640	72.1	83.1	89.7
Steam [1]	792	842	1,207	145,417	126,608	135,750	70.5	77.8	87.8
Engines	748	(2)	(2)	138,280	(2)	(2)	67.0		
Turbines	44	(2)	(2)	7,137	(2)	(2)	3.5		
Internal-combustion engines	238	183	141	2,186	2,075	1,464	1.1	1.3	1.0
Water	37	84	39	1,184	6,669	1,426	0.6	4.1	0.9
Water wheels and turbines	21	38	28	929	2,365	1,377	0.5	1.5	0.9
Water motors	16	46	11	255	4,304	49	0.1	2.6	(3)
Rented	5,717	3,190	1,852	57,522	27,476	15,975	27.9	16.9	10.3
Electric	5,717	3,190	1,852	57,323	27,349	15,874	27.8	16.8	10.2
Other				199	127	101	0.1	0.1	0.1
Electric	7,541	4,765	2,927	86,036	57,278	35,944	100.0	100.0	100.0
Rented	5,717	3,190	1,852	57,323	27,349	15,874	66.6	47.7	44.2
Generated by establishments reporting	1,824	1,575	1,075	28,713	29,929	20,070	33.4	52.3	55.8

[1] Figures for horsepower include for 1909 the amount reported under the head of "Other" owned power.
[2] Not reported separately.
[3] Less than one-tenth of 1 per cent.

TABLE 18.—FUEL CONSUMED, FOR SELECTED INDUSTRIES AND FOR CITIES: 1919.

INDUSTRY AND CITY.	COAL.		Coke (tons, 2,000 pounds).	Fuel oils (barrels).	Gasoline and other volatile oils (barrels).	Gas (1,000 cubic feet).
	Anthracite (tons, 2,240 pounds).	Bituminous (tons, 2,000 pounds).				
All industries 1919	33,331	2,946,699	530,304	113,178	39,380	114,840
1914	14,495	2,627,893	600,190	98,339	(1)	916,938
Per cent of increase [2]	129.9	12.1	—11.6	55.1	(1)	—87.5
Automobile repairing	191	6,307	110	40	596	5,150
Bread and other bakery products	179	11,744	6,678	24	28	18,072
Brick and tile, terra-cotta, and fire-clay products	431	83,076	237	22	1	
Butter	2	11,223	45		30	12
Canning and preserving, fruits and vegetables		7,905	1,350	1	103	
Cars and general shop construction and repairs by steam-railroad companies	1,143	311,300	703	12,814	60	793
Cement		117,397				
Coke, not including gas-house coke		1,132,538				3,025
Condensed milk		10,671			12	
Confectionery and ice cream	24	4,210	184		155	20,285
Explosives		10,120	110	36,720		
Flour-mill and gristmill products	168	39,063	30	940	620	162
Food preparations, not elsewhere specified	5	6,877		1	1	676
Foundry and machine-shop products	202	14,672	17,901	10,592	206	9,197
Gas, illuminating and heating		138,045	3,054	42,347		
Ice, manufactured	1,120	57,269			90	
Iron and steel, blast furnaces		26,754	400,072			
Iron and steel, steel works and rolling mills		339,741	11,664	7,895		3,360
Liquors, malt, including cereal beverages		9,841				
Petroleum, refining		18,099		1,040	36,408	12
Printing and publishing, newspapers and periodicals	44	3,900	6	65	375	13,041
Rubber tires, tubes, and rubber goods, not elsewhere specified		7,739			13	837
Slaughtering and meat packing		68,433	4,427	20	1	470
Smelting, lead	2,658	72,002	68,431	526	25	5,547
Smelting and refining, zinc	26,636	34,715	1,223			
Sugar, beet		350,556	12,555			
Sulphuric, nitric, and mixed acids		19,750	290			
All other industries	528	32,752	1,234	131	656	34,201
Total for cities	10,643	541,322	57,596	61,493	837	107,770
BOULDER		8,920	1,537	4,462	1	674
COLORADO SPRINGS	1,213	19,623	2,189	968	268	4,572
DENVER	1,434	411,797	34,401	55,438	376	91,372
GREELEY		8,038	30		20	931
PUEBLO	7,992	84,182	19,245	625	172	10,054
TRINIDAD	4	8,762	194			167

[1] Included in figures for fuel oils.
[2] A minus sign (—) denotes decrease.

SPECIAL STATISTICS.

For a number of important industries the Census Bureau collects, by means of special schedules, certain details which do not appear on the general schedule. Data for four of these industries in Colorado are here presented.

Slaughtering and meat packing (Table 19).—This table presents, for the last three censuses, the kind, number, and cost of animals slaughtered; the cost of dressed meat purchased for curing; and the cost of all other materials, which includes fuel, containers, ice, seasoning, rent of power, freight, and mill supplies; and the quantity and value of the principal products that can be shown without disclosing the operations of individual establishments. Under "All other products" are included cured beef, canned beef, pork, and sausage, lard, oleo and other oils, oleo stearin, oleomargarine, soap, grease, casings, stock feed, and other products of slaughtering and meat-packing establishments.

The total cost of materials used in the industry increased $25,098,438, or 234.9 per cent, from 1914 to 1919, and the total value of products $28,281,404, or 222.2 per cent. The total number of animals slaughtered increased 368,431, or 90.4 per cent, during the same period. A comparison of the increases in 1919 over 1914 in the number and quantity with that for cost and value shows much the larger percentages of increase in cost and values. This is due to the high prices prevailing in 1919.

TABLE 19.—SLAUGHTERING AND MEAT PACKING: 1919, 1914, AND 1909.

	1919	1914	1909
MATERIALS.			
Total cost	$35,785,364	$10,686,926	$8,294,779
Animals slaughtered:			
Beeves—			
Number	145,694	62,735	64,308
Cost	$12,986,062	$4,115,928	$2,720,876
Calves—			
Number	20,645	3,805	10,130
Cost	$545,055	$68,495	$135,103
Sheep and lambs and goats and kids—			
Number	212,718	81,141	55,606
Cost	$2,346,901	$415,108	$251,997
Hogs—			
Number	396,876	259,821	276,618
Cost	$15,227,544	$4,750,771	$4,056,945
Dressed meat purchased for curing, cost	[1] $1,091,877	[1] $557,745	$292,761
All other materials, cost	$3,587,925	$778,879	$837,097
PRODUCTS.			
Total value	$41,007,531	$12,726,127	$9,656,810
Fresh meat:			
Beef—			
Pounds	65,220,018	32,859,339	33,521,352
Value	$10,052,441	$3,715,229	$2,548,947
Veal—			
Pounds	2,773,589	603,734	1,369,852
Value	$471,865	$88,284	$128,314
Mutton and lamb and goat and kid—			
Pounds	8,173,304	3,340,509	2,405,106
Value	$1,737,789	$354,078	$237,668
Pork—			
Pounds	15,444,015	12,602,386	12,191,600
Value	$3,728,101	$1,481,140	$1,198,459
Edible offal and other fresh meat—			
Pounds	[1] 4,687,720	[1] 1,886,539	1,863,103
Value	[1] $464,915	[1] $131,047	$91,055

TABLE 19.—SLAUGHTERING AND MEAT PACKING: 1919, 1914, AND 1909—Continued.

	1919	1914	1909
PRODUCTS—continued.			
Cured pork:			
Sweet pickled, not smoked—			
Pounds	4,882,454		
Value	$1,398,409		
Sweet pickled, smoked—			
Pounds	15,813,201	23,106,230	20,530,615
Value	$5,548,281	$3,500,221	$2,648,836
Dry salt, smoked and not smoked—			
Pounds	16,141,937		
Value	$4,431,933		
Sausage:			
Pounds	7,592,916	2,635,450	3,375,797
Value	$1,544,187	$322,103	$283,558
Lard:			
Pounds	11,654,256	11,260,406	12,633,806
Value	$3,529,785	$1,270,388	$1,418,794
Lard compounds and other substitutes:			
Pounds	7,528,287	4,582,025	(2)
Value	$1,897,620	$394,944	(2)
Tallow, edible and inedible:			
Pounds	1,827,904	1,683,964	1,638,235
Value	$191,231	$99,218	$108,826
Fertilizer and fertilizer materials:			
Tons	2,069	2,428	2,024
Value	$99,672	$71,841	$54,413
Hides, cattle and calf:			
Number	165,941	64,529	67,946
Pounds	8,416,616	3,628,280	4,071,771
Value	$2,544,420	$587,844	$480,589
Pelts, sheep:			
Number	212,702	81,041	55,085
Value	$671,472	$89,580	$54,505
All other products, value	$2,695,410	$620,210	$402,846

[1] Includes poultry, to avoid disclosure of individual operations.
[2] Not reported separately.

Flour-mill and gristmill products (Table 20).—This table shows the quantity and value of the flour-mill and gristmill products for 1919, 1914, and 1909.

Wheat flour, the product of chief value in the industry, formed 74.9 per cent of the total in 1919 and 65.3 per cent in 1914; during the five-year period it increased 203.5 per cent in value and only 20.5 per cent in quantity.

TABLE 20.—FLOUR-MILL AND GRISTMILL PRODUCTS (MERCHANT MILLS): 1919, 1914, AND 1909.

	1919	1914	1909
Total value	$19,954,119	$7,535,633	$7,867,706
Wheat flour:			
Barrels	1,480,736	1,229,225	977,779
Value	$14,944,461	$4,923,302	$5,172,638
Rye flour:			
Barrels	5,365	.....	.....
Value	$47,406	.....	.....
Corn meal and corn flour:			
Barrels	52,287	16,443	21,958
Value	$491,092	$61,354	$74,764
Barley meal:			
Pounds	87,622	.....	.....
Value	$4,031	.....	.....
Bran and middlings:			
Tons	50,859	49,240	
Value	$1,829,542	$1,125,071	96,120
Feed and offal:			$2,546,408
Tons	49,253	47,721	
Value	$2,617,571	$1,422,509	
Alfalfa meal:			
Tons	343	.....	.....
Value	$11,000	.....	.....
Breakfast foods:			
Pounds	1,750	26,416	.....
Value	$131	$1,722	.....
All other cereal products, value	.....	$725	$20,590
All other products, value	$8,885	$950	$53,306

Butter, cheese, and condensed milk (Table 21).—This table presents the quantity and value of the principal kinds of products of the butter, cheese, and condensed-milk factories in 1919, 1914, and 1909.

The total value of all products increased $8,309,375, or 231 per cent, from 1914 to 1919. During this five-year period butter, which in 1919 represented 67 per cent of the total value of products, increased $5,465,734, or 217.4 per cent, in value as compared with 57.8 per cent in quantity.

TABLE 21.—BUTTER, CHEESE, AND CONDENSED MILK: 1919, 1914, AND 1909.

	1919	1914	1909
Total value	$11,905,940	$3,596,565	$2,339,765
Butter:			
Pounds	13,982,711	8,862,705	6,351,691
Value	$7,979,413	$2,513,679	$1,863,695
Packed solid—			
Pounds	4,681,219	2,741,353	664,599
Value	$2,497,395	$783,137	$183,200
Prints or rolls—			
Pounds	9,301,492	6,121,352	5,687,092
Value	$5,482,018	$1,730,542	$1,680,495
Cheese:			
Pounds	1,163,140	(1)	550,622
Value	$653,869	(1)	$77,550
All other butter, cheese, and condensed milk factory products, value	$731,802	$290,702	$56,739
All other products, value	$2,540,856	$792,184	$341,781

[1] Included in "All other products," to avoid disclosure of individual operations.

Printing and publishing (Table 22).—This table shows the number and aggregate circulation per issue of the various classes of newspapers and periodicals in Colorado for the census years 1919, 1914, and 1909.

The decrease in circulation in 1919, as compared with 1914, is due to the discontinuance or removal of a number of weekly and monthly publications, some of a fraternal character, and to a reduction in the circulation of a number of those reported. Of the 380 publications reported for 1919, 18 were printed in foreign languages, as compared with 20 in 1914. Of these publications, 5 weekly and 1 semiweekly were in Italian; 1 semimonthly in Danish and 1 monthly in Danish and English; 1 weekly in German and 1 Sunday in German and English; 1 afternoon daily in Japanese; 4 weekly in Spanish; 1 weekly and 1 monthly in Spanish and English; and 1 weekly in Swedish.

TABLE 22.—PRINTING AND PUBLISHING: 1919, 1914, AND 1909.

PERIOD OF ISSUE.	NUMBER OF PUBLICATIONS.			AGGREGATE CIRCULATION PER ISSUE.		
	1919	1914	1909	1919	1914	1909
Total	380	395	382	978,179	1,176,604	1,133,364
Daily	44	44	53	287,972	249,465	335,147
Sunday	11	11	13	252,981	214,916	223,608
Semiweekly[1]	6	5	6	12,206	3,964	5,609
Weekly	285	293	278	279,554	430,727	338,092
Monthly[2]	34	42	32	145,466	277,532	231,508

[1] Includes 1 triweekly in 1919 and 1914.
[2] Includes 3 semimonthly and 1 bimonthly publications in 1919, and 4 semimonthly and 3 quarterly in 1914.

Laundries (Table 23).—Statistics for power laundries are not included in the general tables nor in the totals for manufacturing industries. Table 23, however, summarizes the statistics for such laundries in Colorado for 1919 and 1914.

TABLE 23.—POWER LAUNDRIES: 1919 AND 1914.

	NUMBER OR AMOUNT.		Per cent of increase,[1] 1914–1919
	1919	1914	
Number of establishments	92	94	.....
Persons engaged	2,470	2,079	18.8
Proprietors and firm members	86	97	.....
Salaried employees	298	223	33.6
Wage earners (average number)	2,086	1,759	18.6
Primary horsepower	2,925	2,723	7.4
Capital	$2,255,955	$1,440,896	56.6
Salaries and wages	1,879,761	1,098,787	71.1
Salaries	442,133	249,777	77.0
Wages	1,437,628	849,010	69.3
Paid for contract work	2,210	8,679	−74.5
Rent and taxes	132,585	70,147	89.0
Cost of materials	688,537	364,301	89.0
Amount received for work done	3,759,849	2,163,263	73.8

[1] A minus sign (−) denotes decrease; percentages are omitted where base is less than 100.

Dyeing and cleaning (Table 24).—Statistics for dyeing and cleaning establishments that were operated by mechanical power in 1919 are presented in this table. Statistics for such establishments are not included in the general tables nor in the totals for manufacturing industries for censuses since 1900. This presentation is the first of its kind that has been made since the census statistics were confined to manufacturing industries as distinguished from the hand trades, household industries, etc.

TABLE 24.—DYEING AND CLEANING: 1919.

	Number or amount.
Number of establishments	42
Persons engaged	346
Proprietors and firm members	43
Salaried employees	51
Wage earners (average number)	252
Primary horsepower	313
Capital	$414,500
Salaries and wages	324,293
Salaries	68,833
Wages	255,460
Paid for contract work	8,167
Rent and taxes	32,334
Cost of materials	138,819
Amount received for work done	753,058

Custom sawmills and gristmills (Table 25).—Statistics for custom sawmills and custom gristmills are not included in the general tables nor in the totals for manufacturing industries. Data for these custom mills were not collected in 1914. Table 25, however, summarizes the statistics for such mills for 1919. Corresponding data for 1909 can not be shown without disclosing individual operations. The value of products for custom sawmills represents the amount charged for the work performed, and that for custom gristmills the selling value of all grain milled.

TABLE 25.—CUSTOM SAWMILLS AND GRISTMILLS: 1919.

	Custom sawmills.	Custom gristmills.
Number of establishments	3	7
Persons engaged	7	10
Proprietors and firm members	5	5
Salaried employees	.....	1
Wage earners (average number)	2	4
Primary horsepower	101	165
Capital	$7,400	$65,095
Salaries and wages	2,100	5,941
Salaries	.....	1,050
Wages	2,100	4,891
Rent and taxes	48	584
Cost of materials	285	107,640
Value of products	4,125	120,683

GENERAL TABLES.

Table 26 gives, for 1919, 1914, and 1909, the number of establishments, average number of wage earners, primary horsepower, wages, cost of materials, and value of products, for selected industries in the state and in Denver, and for cities having from 10,000 to 50,000 inhabitants similar data for all industries combined.

Table 27 presents, for 1919, in the state as a whole and in Denver, statistics in detail for each industry for which figures can be shown without disclosing the operations of individual establishments, and the statistics for all industries combined for each of the cities in the state having from 10,000 to 50,000 inhabitants.

TABLE 26.—COMPARATIVE SUMMARY FOR SELECTED INDUSTRIES AND FOR CITIES: 1919, 1914, AND 1909.

INDUSTRY.	Census year.	Number of establishments.	Wage earners (average number).	Primary horsepower.	Wages.	Cost of materials.	Value of products.
					Expressed in thousands.		
THE STATE—ALL INDUSTRIES COMBINED AND SELECTED INDUSTRIES.							
All industries	1919	2,631	35,254	206,309	$42,975	$174,870	$275,622
	1914	2,126	27,278	162,828	20,200	89,756	136,839
	1909	2,034	28,067	154,615	19,012	80,491	130,044
Automobile bodies and parts.	1919	29	212	219	276	341	819
	1914	9	60	35	42	147	345
Awnings, tents, and sails	1919	10	182	152	109	669	1,022
	1914	11	84	62	50	372	534
	1909	7	117	147	53	370	615
Bread and other bakery products.	1919	252	1,340	1,459	1,309	6,060	9,808
	1914	285	1,082	935	712	2,642	4,785
	1909	250	889	613	559	2,297	3,969
Brick, tile, pottery, and other clay products.	1919	48	907	4,759	946	808	2,705
	1914	46	614	3,684	405	412	1,194
	1909	75	1,136	4,373	780	619	2,106
Butter, cheese, and condensed milk.	1919	78	495	2,565	454	9,947	11,906
	1914	61	291	1,388	223	2,912	3,597
	1909	39	210	657	130	1,924	2,340
Canning and preserving [1]	1919	24	689	1,896	486	1,831	3,190
	1914	26	684	1,453	287	1,090	1,798
	1909	30	518	1,349	250	672	1,528
Cars and general shop construction and repairs by steam-railroad companies.	1919	30	5,739	8,282	8,586	5,648	15,130
	1914	25	4,349	7,171	3,711	2,582	6,822
	1909	20	3,993	3,947	3,393	2,604	6,559
Coffee, roasting and grinding.	1919	7	38	155	30	981	1,261
	1914	9	79	278	52	930	1,168
	1909	10	56	177	43	530	768
Confectionery and ice cream.	1919	91	783	936	570	2,697	5,004
	1914	63	502	481	214	916	1,652
Copper, tin, and sheet-iron work.	1919	49	220	37	283	682	1,411
	1914	42	143	46	111	236	505
	1909	21	104	44	89	133	284
Flour-mill and gristmill products.	1919	120	490	9,074	569	17,597	19,954
	1914	83	393	6,746	316	6,436	7,536
	1909	77	282	6,810	220	6,672	7,868
Food preparations, not elsewhere specified.	1919	57	396	5,941	362	3,442	4,381
	1914	24	218	1,614	105	891	1,180
	1909	22	157	1,041	69	271	447
Foundry and machine-shop products. [2]	1919	533	3,798	12,361	4,885	7,543	17,778
	1914	130	1,369	4,785	1,072	2,122	4,575
	1909	111	1,813	4,325	1,280	2,804	5,907
Furniture	1919	14	133	231	$153	$269	$586
	1914	9	97	172	79	140	282
	1909	14	176	258	146	257	542
Gas, illuminating and heating.	1919	10	448	736	565	1,001	2,049
	1914	8	387	1,379	303	562	1,588
	1909	10	306	646	191	636	1,472
Ice, manufactured	1919	27	242	5,025	274	243	1,045
	1914	32	231	4,793	181	182	654
	1909	30	251	4,361	190	126	570
Leather goods [3]	1919	37	329	295	356	1,153	1,990
	1914	37	218	121	162	460	842
	1909	30	269	109	172	539	1,054
Liquors, malt	1919	4	91	1,280	109	332	849
	1914	11	451	3,567	404	1,197	3,023
	1909	11	424	2,434	349	907	3,311
Lumber and timber products. [4]	1919	184	1,299	7,984	1,621	1,515	4,222
	1914	219	1,330	8,156	977	908	2,463
	1909	263	2,190	11,177	1,458	1,306	4,185
Marble and stone work	1919	27	87	340	120	217	541
	1914	29	487	2,381	358	198	1,193
	1909	44	267	694	208	220	626
Mattresses and spring beds, not elsewhere specified.	1919	7	159	369	148	709	983
	1914	6	123	295	69	254	380
	1909	6	118	274	45	243	369
Mineral and soda waters	1919	48	140	198	129	506	1,016
	1914	55	134	247	99	237	516
	1909	55	133	193	88	226	581
Paints	1919	7	76	228	108	689	1,168
	1914	7	54	403	33	317	453
Printing and publishing [5]	1919	464	2,306	2,512	2,684	4,164	12,013
	1914	475	2,173	2,413	1,744	1,977	7,027
	1909	439	2,366	2,045	1,823	1,806	6,062
Slaughtering and meat packing.	1919	21	1,848	4,036	2,149	35,785	41,008
	1914	16	777	2,467	480	10,687	12,726
	1909	13	659	2,450	389	8,295	9,657
Tobacco, cigars	1919	58	389	3	422	681	1,465
	1914	76	330	7	225	387	805
	1909	99	427	.....	306	358	1,021
All other industries	1919	395	12,418	135,236	15,263	69,270	111,118
	1914	332	10,618	107,749	7,786	50,562	69,196
	1909	349	11,206	106,491	7,681	46,586	67,303

[1] Includes "canning and preserving, fruits and vegetables," and "pickles, preserves, and sauces."
[2] Includes "automobile repairing"; "iron and steel, welding"; and "structural ironwork, not made in steel works or rolling mills," in all years; and "engines, steam, gas, and water," in 1919 and 1909.
[3] Includes "saddlery and harness" and "trunks and valises" in all years, and "pocketbooks" in 1919 and 1909.
[4] Includes "lumber, planing-mill products, not including planing mills connected with sawmills," and "window and door screens and weather strips" in all years; and "boxes, wooden packing," in 1919 and 1909.
[5] Includes "bookbinding and blank-book making"; "engraving, steel and copper plate, including plate printing"; and "lithographing."

TABLE 26.—COMPARATIVE SUMMARY FOR SELECTED INDUSTRIES AND FOR CITIES: 1919, 1914, AND 1909—Contd.

CITIES OF 50,000 INHABITANTS OR MORE—ALL INDUSTRIES COMBINED AND SELECTED INDUSTRIES.

INDUSTRY.	Census year.	Number of establishments.	Wage earners (average number).	Primary horsepower.	Wages.	Cost of materials.	Value of products.
					Expressed in thousands.		
DENVER All industries.	1919	1,097	16,635	41,413	$19,342	$79,340	$125,411
	1914	885	11,062	26,555	7,942	28,036	46,982
	1909	765	11,639	22,515	8,092	26,837	46,925
Automobile bodies and parts.	1919	19	166	156	216	269	647
	1914	6	59	33	41	144	336
Awnings, tents, and sails	1919	6	140	132	81	493	712
	1914	6	59	47	36	234	357
Brass and bronze products	1919	9	52	109	68	231	369
	1914	7	36	75	26	54	101
	1909	5	42	52	36	75	145
Bread and other bakery products.	1919	93	979	1,059	905	4,084	6,694
	1914	114	771	702	500	1,803	3,288
	1909	91	594	487	339	1,515	2,546
Brick and terra-cotta products.	1919	21	445	1,594	454	421	1,385
	1914	17	339	1,283	204	241	638
	1909	26	576	1,367	376	357	1,041
Butter	1919	21	192	1,054	128	4,213	5,044
	1914	18	163	796	135	1,718	2,029
	1909	5	119	284	70	1,234	1,462
Cars and general shop construction and repairs by steam-railroad companies.	1919	5	2,919	5,085	4,032	2,645	7,064
	1914	5	1,896	3,482	1,682	1,026	2,953
	1909	5	1,706	1,485	1,477	1,226	2,966
Confectionery and ice cream.	1919	47	590	702	411	2,072	3,769
	1914	33	369	323	151	677	1,175
Copper, tin, and sheet-iron work.	1919	29	179	34	228	579	1,209
	1914	30	113	17	92	186	402
	1909	14	92	41	78	111	233
Flour-mill and gristmill products.	1919	11	167	2,295	192	5,993	6,651
	1914	8	142	1,957	114	2,373	2,719
	1909	7	76	1,903	70	2,311	2,716
Food preparations, not elsewhere specified.	1919	15	74	194	$60	$413	$658
	1914	11	74	87	31	97	194
	1909	9	76	(1)	30	71	142
Foundry and machine-shop products.[2]	1919	229	2,589	8,915	3,283	5,558	12,078
	1914	80	952	3,422	738	1,754	3,432
	1909	67	1,268	3,040	875	2,300	4,598
Lumber and timber products.[3]	1919	21	361	1,020	412	623	1,283
	1914	16	241	972	179	276	531
	1909	22	515	1,509	354	577	1,177
Marble and stone work	1919	17	73	276	108	142	364
	1914	15	60	178	48	75	200
	1909	26	151	389	133	169	426
Mineral and soda waters	1919	8	73	67	67	291	489
	1914	11	56	67	39	81	165
	1909	9	57	(1)	40	99	253
Printing and publishing[4]	1919	161	1,558	1,474	1,874	3,372	9,389
	1914	171	1,461	1,406	1,202	1,495	4,869
	1909	150	1,536	1,036	1,215	1,350	4,833
Saddlery and harness	1919	11	140	202	179	673	1,077
	1914	9	74	35	58	188	322
	1909	7	76	(1)	59	192	359
Slaughtering and meat packing.	1919	10	1,690	3,251	1,986	32,963	37,577
	1914	8	682	2,237	410	9,534	11,230
	1909	7	574	(1)	334	7,421	8,661
Tobacco, cigars	1919	34	339	2	388	593	1,296
	1914	43	270	7	191	329	662
	1909	51	358	.....	246	265	792
All other industries	1919	330	3,909	13,792	4,270	13,712	27,056
	1914	277	3,245	9,429	2,005	5,751	11,379
	1909	264	3,823	10,922	2,360	7,564	14,575

CITIES OF 10,000 TO 50,000 INHABITANTS—ALL INDUSTRIES COMBINED.

BOULDER	1919	43	165	1,150	$203	$1,016	$1,557
	1914	32	90	453	66	254	440
COLORADO SPRINGS	1919	119	714	1,220	834	2,400	4,345
	1914	74	538	1,065	401	897	1,907
	1909	59	516	907	413	823	1,733
GREELEY	1919	31	178	602	178	1,140	1,646
	1914	37	170	623	107	581	909
PUEBLO	1919	120	1,856	5,882	$2,139	$9,626	$13,978
	1914	81	908	3,765	725	1,635	3,324
	1909	92	1,065	1,871	780	1,358	3,009
TRINIDAD	1919	37	552	861	573	990	1,928
	1914	34	236	870	180	373	846
	1909	30	220	851	170	310	814

[1] Figures not available.
[2] Includes "automobile repairing"; "engines, steam, gas, and water"; "iron and steel, welding"; and "structural ironwork, not made in steel works or rolling mills," in all years; and "steam fittings and steam and hot-water heating apparatus," in 1914.
[3] Includes "boxes, wooden packing"; "lumber, planing-mill products, not including planing mills connected with sawmills"; and "window and door screens and weather strips."
[4] Includes "bookbinding and blank-book making"; "engraving, steel and copper plate, including plate printing"; and "lithographing."

TABLE 27.—DETAILED STATEMENT OF ALL INDUSTRIES

	Industry and city.	Number of establishments.	Persons engaged in the industry.								Wage earners Dec. 15, or nearest representative day.					Capital.
			Total.	Proprietors and firm members.	Salaried officers, superintendents, and managers.	Clerks, etc.		Wage earners.			Total.	16 and over.		Under 16.		
						Male.	Female.	Average number.	Number, 15th day of— Maximum month.	Number, 15th day of— Minimum month.		Male.	Female.	Male.	Female.	
	THE STATE—ALL INDUSTRIES COMBINED AND SPECIFIED INDUSTRIES.															
1	All industries	2,631	44,729	2,234	2,238	3,478	1,525	35,254	Au 37,553	Se 33,027	(3)	(3)	(3)	(3)	(3)	Dollars. 243,826,617
2	Agricultural implements	5	30	4	4	2	1	19	Se 30	Fe[4] 10	22	21	.....	1	.....	194,106
3	Artificial stone products	14	78	11	13	4	.....	50	My 76	Ja 18	52	51	.....	1	.....	141,768
4	Automobile bodies and parts	29	272	30	20	5	5	212	Jy 227	Ja 182	238	220	5	2	11	335,604
5	Automobile repairing	401	2,164	455	90	64	60	1,495	Au 1,757	Ja 1,261	1,487	1,477	4	6	.....	3,536,680
6	Awnings, tents, and sails	10	241	2	33	11	13	182	Je 260	Ja 138	142	55	86	1	.....	744,363
7	Bookbinding and blank-book making	4	42	9	.....	1	1	31	Ap[4] 33	Ja 27	31	15	16	.....	.....	47,738
8	Boxes, cigar	3	25	4	1	.....	.....	20	De 27	Jy 16	28	11	17	.....	.....	29,767
9	Brass and bronze products	9	67	7	5	1	2	52	No 66	Jy 45	64	59	1	4	.....	124,184
10	Bread and other bakery products	252	2,051	272	68	263	108	1,340	.....	.....	1,530	955	549	16	10	3,653,536
11	Biscuit and crackers	3	528	.....	13	80	17	418	De 532	Mh 359	532	216	312	.....	4	1,223,812
12	All other	249	1,523	272	55	183	91	922	Se 996	Fe 844	998	739	237	16	6	2,429,724
13	Brick and tile, terra-cotta, and fire-clay products.	43	929	29	55	21	12	812	.....	.....	931	924	6	.....	1	2,919,940
14	Building and fire brick	38	692	29	38	13	8	604	Au 812	Ja 337	669	668	.....	.....	1	1,942,826
15	All other terra-cotta and fire-clay products.	5	237	.....	17	8	4	208	No 263	Ja 128	262	256	6	.....	.....	977,114
16	Brooms	14	117	14	6	7	1	89	Je 103	Ja 65	101	75	21	4	1	187,510
17	Butter	65	505	30	62	31	44	338	Jy 417	Fe 283	342	233	106	2	1	2,769,760
18	Canning and preserving, fruits and vegetables.	18	752	4	52	21	12	663	.....	.....	906	304	602	.....	.....	3,068,331
19	Canned vegetables	13	657	1	42	21	7	586	Se 1,903	Fe 122	806	269	537	.....	.....	2,760,362
20	Canned fruits	5	95	3	10	.....	5	77	Oc 196	Mh 11	100	35	65	.....	.....	307,969
21	Carpets, rag	6	28	8	1	1	1	17	My[4] 18	Ja[4] 16	18	15	3	.....	.....	14,356
22	Carriages and wagons, including repairs.	6	40	5	2	.....	.....	33	De 36	Ap[4] 31	36	36	.....	.....	.....	53,585
23	Cars and general shop construction and repairs by electric-railroad companies.	5	203	.....	1	5	.....	197	Ja 214	Jy 188	206	205	1	.....	.....	713,975
24	Cars and general shop construction and repairs by steam-railroad companies.	30	6,161	.....	203	194	25	5,739	Ap 6,089	My 5,093	6,060	6,054	6	.....	.....	11,076,400
25	Cheese	8	76	4	6	12	5	49	Je[4] 52	Ja 43	49	31	18	.....	.....	566,164
26	Chemicals	7	138	3	16	14	7	98	Oc 125	Ja[4] 89	105	104	1	.....	.....	1,337,606
27	China decorating, not including that done in potteries.	4	10	4	.....	.....	.....	6	(5) 6	(5) 6	6	.....	6	.....	.....	4,225
28	Cleansing and polishing preparations	9	18	6	3	5	1	3	.....	.....	5	5	.....	.....	.....	26,944
29	Cleansing preparations	6	13	5	1	4	1	2	Oc[4] 3	My[4] 1	3	3	.....	.....	.....	23,850
30	Polishing preparations, other than metal.	3	5	1	2	1	.....	1	(5) 1	(5) 1	2	2	.....	.....	.....	3,094
31	Clothing, men's	5	278	1	9	19	7	242	No 295	Mh 186	204	25	269	.....	.....	722,737
32	Coffee, roasting and grinding	7	99	5	14	20	22	38	My[4] 40	Fe 34	38	21	17	.....	.....	479,345
33	Coffins, burial cases, and undertakers' goods.	5	72	1	8	11	8	44	Oc 52	Je[4] 35	41	30	11	.....	.....	449,756
34	Condensed milk	5	124	.....	7	4	5	108	Ap 114	Oc 98	109	94	15	.....	.....	894,387
35	Confectionery and ice cream	91	1,123	90	80	83	87	783	.....	.....	947	355	583	4	5	2,110,257
36	Confectionery	58	967	64	71	74	72	686	Oc 878	Ap 545	855	284	568	.....	3	1,756,385
37	Ice cream	33	156	26	9	9	15	97	Jy[4] 136	Ja 69	92	71	15	4	2	353,872
38	Copper, tin, and sheet-iron work	49	311	50	8	25	8	220	Se 256	Mh 176	255	231	22	2	.....	793,999
39	Dental goods	5	45	7	1	.....	3	34	De 38	Ja[4] 32	38	32	2	4	.....	18,122
40	Electrical machinery, apparatus, and supplies.	8	48	2	5	1	2	38	Ja 61	Au 28	40	28	12	.....	.....	124,787
41	Engines, steam, gas, and water	3	12	.....	3	3	.....	6	Mh 8	Ja[4] 5	6	6	.....	.....	.....	145,932
42	Engraving and diesinking	3	3	3	.....	.....	.....	.....	.....	.....	.....	.....	.....	.....	.....	1,405
43	Engraving, steel and copper plate, including plate printing.	3	56	2	2	1	4	47	De 60	My 42	60	30	21	2	7	38,012
44	Ferroalloys	3	87	.....	19	7	2	59	Ja 88	Jy 46	74	73	.....	1	.....	729,399
45	Flour-mill and gristmill products	120	736	39	104	88	15	490	De 556	Je 400	554	554	.....	.....	.....	8,850,998
46	Food preparations, not elsewhere specified.	57	548	24	79	39	10	396	.....	.....	561	525	36	.....	.....	3,244,157
47	Breadstuff preparations, macaroni, vermicelli, and noodles.	8	78	6	7	9	3	53	No 71	My 44	61	39	22	.....	.....	378,880
48	Other preparations for human consumption.	10	116	8	7	15	3	83	Jy[4] 97	Fe 67	76	62	14	.....	.....	987,850
49	For animals and fowls	39	354	10	65	15	4	260	De 396	Jy 114	424	424	.....	.....	.....	1,877,427
50	Foundry and machine-shop products	120	2,719	82	170	216	62	2,189	.....	.....	2,265	2,246	18	1	.....	11,775,465
51	Machine shops	101	1,999	72	139	184	53	1,551	Ja 1,700	No 1,451	1,555	1,536	18	1	.....	9,523,747
52	All other	19	720	10	31	32	9	638	No 728	Jy 586	710	710	.....	.....	.....	2,251,718
53	Fur goods	9	57	8	2	.....	6	41	Oc[4] 49	Ap 34	48	19	28	1	.....	131,329
54	Furniture	14	168	13	9	9	4	133	.....	.....	158	150	8	.....	.....	234,738
55	Wood, other than rattan and willow.	5	52	8	1	2	1	40	Je[4] 48	Se 33	53	45	8	.....	.....	59,353
56	Store and office fixtures	9	116	5	8	7	3	93	My 118	Ja 74	105	105	.....	.....	.....	175,385

[1] Includes water wheels and turbines (irrespective of ownership of water supply), and water motors (operated by water from city mains).
[2] Chiefly electric motors operated by rented (or purchased) current; other power included (chiefly shaft-belt or transmitted power from neighboring power plants).

COMBINED AND SPECIFIED INDUSTRIES: 1919.

EXPENSES.								Value of products.	Value added by manufacture.	POWER.							
Salaries and wages.			For contract work.	Rent and taxes.		For materials.				Primary horsepower.							Electric horsepower generated in establishments reporting.
											Owned.						
Officials.	Clerks, etc.	Wage earners.		Rent of factory.	Taxes, Federal, state, county, and local.	Principal materials.	Fuel and rent of power.			Total.	Steam engines (not turbines).	Steam turbines.	Internal-combustion engines.	Water power.[1]	Rented.[2]		
THE STATE—ALL INDUSTRIES COMBINED AND SPECIFIED INDUSTRIES.																	
Dollars. 6,536,451	*Dollars.* 6,509,524	*Dollars.* 42,974,879	*Dollars.* 1,903,281	*Dollars.* 1,153,923	*Dollars.* 9,411,473	*Dollars.* 160,204,060	*Dollars.* 14,666,215	*Dollars.* 275,622,335	*Dollars.* 100,752,060	206,309	138,280	7,137	2,186	1,184	57,522	28,713	1
8,300	2,050	25,834	.....	1,025	681	56,126	1,830	122,050	64,094	57	.....	.....	5	.....	52	.....	2
18,610	8,078	44,549	789	426	1,204	58,407	1,065	154,438	94,966	70	.....	.....	37	.....	33	.....	3
36,300	7,172	276,302	17,828	21,412	7,690	332,356	9,040	819,280	477,884	219	.....	.....	.....	.....	219	.....	4
170,153	125,599	1,955,265	22,823	194,409	71,295	2,027,350	94,917	5,679,480	3,557,213	2,229	31	6	494	2	1,696	16	5
107,952	24,551	108,953	.....	14,053	48,610	660,432	8,171	1,021,654	353,051	152	.....	.....	.....	.....	152	.....	6
.....	2,640	35,839	.....	2,740	224	28,287	449	87,832	59,096	20	.....	.....	.....	.....	20	.....	7
1,535	389	13,218	.....	720	380	30,212	650	64,363	33,501	12	.....	.....	.....	.....	12	.....	8
11,985	4,120	67,686	.....	6,310	2,098	219,539	11,083	368,643	138,021	109	.....	.....	.....	.....	109	.....	9
149,742	361,600	1,308,559	2,847	92,765	211,257	5,909,476	150,491	9,807,799	3,747,832	1,459	126	.....	8	.....	1,325	15	10
45,332	168,353	302,372	.....	5,000	131,427	1,502,738	15,253	2,666,576	1,148,585	430	84	.....	.....	.....	346	.....	11
104,410	193,247	1,006,187	2,847	87,765	79,830	4,406,738	135,238	7,141,223	2,599,247	1,029	42	.....	8	.....	979	15	12
112,668	34,635	863,878	47,790	5,992	55,243	388,856	384,937	2,504,658	1,730,865	4,595	3,180	.....	10	.....	1,405	111	13
78,704	21,395	637,141	47,790	5,992	43,603	287,000	301,889	1,903,061	1,314,172	3,171	2,280	.....	10	.....	881	111	14
33,964	13,240	226,737	.....	.....	11,640	101,856	83,048	601,597	416,693	1,424	900	.....	.....	.....	524	.....	15
16,226	22,341	64,945	10,696	1,447	8,597	198,797	2,500	360,401	159,104	58	.....	.....	2	.....	56	.....	16
203,710	87,904	281,539	9,445	34,990	65,981	7,203,808	69,694	8,768,394	1,404,892	1,728	1,030	1	8	.....	689	240	17
145,765	32,393	462,226	300	19,144	80,687	1,687,940	38,556	2,970,113	1,243,617	1,845	1,328	50	8	.....	459	15	18
131,565	27,823	419,023	300	18,724	76,890	1,452,202	29,133	2,591,711	1,110,376	1,559	1,080	50	5	.....	424	15	19
14,200	4,570	43,203	.....	420	3,707	235,738	9,423	378,402	133,241	286	248	.....	3	.....	35	.....	20
2,400	3,000	13,383	.....	503	237	5,922	2,007	40,609	32,680	104	.....	.....	.....	.....	104	.....	21
3,956	.....	46,130	900	2,340	958	41,700	1,828	108,598	65,070	55	.....	.....	.....	.....	55	.....	22
3,000	5,153	253,386	.....	.....	8,001	189,362	26,390	485,291	269,539	421	.....	.....	.....	.....	421	.....	23
484,939	266,010	8,585,725	1,176	15,000	100,248	5,244,405	403,782	15,130,423	9,482,236	8,282	4,615	.....	30	138	3,499	1,332	24
23,158	26,977	46,413	5,497	2,526	10,146	526,270	5,837	732,260	200,153	110	34	.....	6	.....	70	.....	25
46,193	24,178	101,348	113,617	3,296	35,531	590,402	43,381	1,301,141	667,358	788	40	.....	.....	2	746	.....	26
.....	.....	4,396	.....	1,620	74	5,341	556	16,711	10,814	.....	.....	.....	.....	.....	.....	.....	27
2,880	2,842	2,636	640	1,622	158	15,209	356	34,965	19,400	11	2	.....	.....	.....	9	.....	28
1,200	2,722	1,675	.....	722	93	9,734	235	24,956	14,987	8	2	.....	.....	.....	6	.....	29
1,680	120	961	640	900	65	5,475	121	10,009	4,413	3	.....	.....	.....	.....	3	.....	30
44,486	44,092	161,949	.....	4,906	25,794	641,060	2,107	1,033,729	390,562	73	.....	.....	.....	.....	73	.....	31
41,750	51,756	30,083	.....	20,979	12,063	974,797	6,493	1,260,534	279,244	155	.....	.....	.....	.....	155	.....	32
23,539	58,041	38,999	.....	4,200	7,919	187,811	1,701	446,868	257,356	89	.....	.....	.....	.....	89	.....	33
31,593	28,980	126,248	30,896	6,337	27,203	1,995,188	56,402	2,405,286	353,696	727	352	80	3	.....	292	16	34
182,532	309,922	569,522	5,450	74,935	237,032	2,641,594	55,462	5,003,989	2,306,933	936	218	.....	2	.....	716	112	35
154,522	288,166	463,059	5,250	55,774	216,073	1,901,806	36,969	3,725,588	1,786,813	608	123	.....	.....	.....	485	112	36
28,010	21,756	106,463	200	19,161	20,959	739,788	18,493	1,278,401	520,120	328	95	.....	2	.....	231	.....	37
91,802	38,879	282,821	7,250	27,820	21,867	676,503	5,538	1,411,036	728,995	37	.....	.....	.....	.....	37	.....	38
4,247	2,494	40,543	.....	3,444	1,706	54,313	577	145,399	90,509	12	.....	.....	.....	.....	12	.....	39
7,403	3,227	33,624	5,320	4,545	2,044	55,056	2,082	138,849	81,711	85	.....	.....	.....	.....	85	.....	40
3,645	3,900	6,314	536	360	630	10,576	350	26,525	15,599	32	.....	.....	.....	.....	32	.....	41
.....	.....	.....	163	570	29	153	21	5,030	4,856	.....	.....	.....	.....	.....	.....	.....	42
3,890	2,584	34,765	.....	3,060	472	27,354	483	91,150	63,313	20	.....	.....	.....	.....	20	.....	43
37,931	13,749	95,829	.....	240	6,905	237,576	74,646	529,562	217,340	301	.....	.....	.....	.....	301	.....	44
287,339	150,349	569,327	421	4,949	405,112	17,429,570	167,059	19,954,119	2,357,490	9,074	4,659	.....	637	806	2,972	72	45
136,555	44,597	362,351	.....	7,947	31,980	3,332,347	109,441	4,381,013	939,225	5,941	2,792	213	330	.....	2,606	40	46
10,200	9,558	33,673	.....	1,765	8,255	193,780	6,448	344,514	144,286	338	150	.....	80	.....	108	.....	47
13,970	21,259	78,715	.....	1,014	7,939	459,322	22,725	649,226	167,179	243	25	200	2	.....	16	.....	48
112,385	13,780	249,963	.....	5,168	15,786	2,679,245	80,268	3,387,273	627,760	5,360	2,617	13	248	.....	2,482	40	49
667,811	358,390	2,803,041	8,268	48,213	580,269	4,493,507	387,176	11,199,721	6,319,038	9,615	658	248	78	.....	8,631	806	50
531,043	316,736	1,997,811	8,268	39,098	388,988	3,064,561	161,216	7,717,600	4,491,823	8,304	617	133	65	.....	7,489	798	51
136,768	41,654	805,230	.....	9,115	191,281	1,428,946	225,960	3,482,121	1,827,215	1,311	41	115	13	.....	1,142	8	52
3,000	5,360	38,295	170	7,562	1,228	40,015	621	141,887	101,251	7	.....	.....	.....	.....	7	.....	53
25,549	13,687	153,445	941	14,422	11,543	264,130	5,288	585,940	316,522	231	.....	.....	.....	.....	231	.....	54
2,000	2,347	37,344	941	4,582	624	35,838	1,429	97,018	59,751	86	.....	.....	.....	.....	86	.....	55
23,549	11,340	116,101	.....	9,840	10,919	228,292	3,859	488,922	256,771	145	.....	.....	.....	.....	145	.....	56

[3] No figures given for reasons stated under "Explanation of terms."

[4] Same number reported for one or more other months.

[5] Same number reported throughout the year.

TABLE 27.—DETAILED STATEMENT OF ALL INDUSTRIES

THE STATE—ALL INDUSTRIES COMBINED AND SPECIFIED INDUSTRIES—Continued.

	Industry and city.	Number of establishments.	Persons engaged in the industry. Total.	Proprietors and firm members.	Salaried officers, superintendents, and managers.	Clerks, etc. Male	Clerks, etc. Female.	Wage earners. Average number.	Wage earners. Number, 15th day of— Maximum month.	Wage earners. Number, 15th day of— Minimum month.	Wage earners dec. 15, or nearest representative day. Total.	16 and over. Male.	16 and over. Female.	Under 16. Male.	Under 16. Female.	Capital.
																Dollars.
1	Gas, illuminating and heating	10	528	.....	31	36	13	448	De 521	Fe 404	521	521	.....	.....	.....	10,973,023
2	Hair work	4	9	5	.....	.....	.....	4	No [3] 5	Oc 2	5	.....	5	.....	.....	6,800
3	Hand stamps	3	14	3	.....	.....	3	8	([4]) 8	([4]) 8	8	8	.....	.....	.....	6,875
4	Ice, manufactured	27	316	12	37	18	7	242	Au 403	Ja 156	284	284	.....	.....	.....	2,500,478
5	Iron and steel, welding	4	12	2	2	1	1	6	Oc 8	Ja [3] 5	6	6	.....	.....	.....	7,600
6	Jewelry	25	105	30	2	4	3	66	De 78	Mh 57	79	70	5	4	.....	141,833
7	Liquors, malt	4	119	.....	10	17	1	91	Je 121	Fe 64	81	78	2	1	.....	750,889
8	Lithographing	4	241	1	10	25	8	197	De 218	Fe 175	218	124	94	.....	.....	632,879
9	Looking-glass and picture frames	8	29	8	1	1	3	16	Fe 21	Jy 14	17	15	2	.....	.....	32,885
10	Lumber and timber products	136	1,059	152	48	29	7	823	Jy 1,098	Mh 439	1,237	1,212	24	1	.....	2,885,858
11	Lumber, planing-mill products, not including planing mills connected with sawmills.	41	489	24	27	23	4	411	No 466	Fe 346	465	464	1	.....	.....	867,085
12	Marble and stone work	27	136	31	9	8	1	87	.....	.....	105	105	.....	.....	.....	328,586
13	Monuments and tombstones	18	98	19	7	8	1	63	Oc 70	Ja 54	68	68	.....	.....	.....	250,960
14	All other, except slate	9	38	12	2	.....	.....	24	Je 36	Ja 11	37	37	.....	.....	.....	77,626
15	Mattresses and spring beds, not elsewhere specified.	7	209	6	13	17	14	159	Au 183	Ja 123	159	102	57	.....	.....	447,566
16	Millinery and lace goods, not elsewhere specified.	3	15	2	1	.....	.....	12	Je 17	De 9	13	2	10	1	.....	7,825
17	Mineral and soda waters	48	227	44	17	14	12	140	Au 197	Ja 102	127	121	4	2	.....	815,196
18	Models and patterns, not including paper patterns.	8	26	9	.....	.....	.....	17	De 19	Mh [3] 16	19	19	.....	.....	.....	21,800
19	Optical goods	6	84	1	5	13	9	56	Je 60	Jy [3] 51	52	46	6	.....	.....	101,569
20	Paints	7	155	1	13	49	16	76	Ap 84	Se 68	73	60	13	.....	.....	1,289,008
21	Patent medicines and compounds	25	82	5	13	11	14	39	.....	.....	55	26	29	.....	.....	227,128
22	Patent and proprietary medicines	18	69	3	11	8	10	37	No [3] 49	Ap 27	50	22	28	.....	.....	160,042
23	Patent and proprietary compounds, not elsewhere specified.	7	13	2	2	3	4	2	([4]) 2	([4]) 2	5	4	1	.....	.....	58,086
24	Perfumery and cosmetics	3	9	3	1	.....	1	4	([4]) 4	([4]) 4	5	2	3	.....	.....	46,037
25	Pickles, preserves, and sauces	6	44	5	6	6	1	26	Se 36	Ja [3] 21	23	13	10	.....	.....	133,462
26	Pottery	5	111	2	7	3	4	95	No 119	My 82	78	45	33	.....	.....	181,459
27	Printing and publishing, book and job.	120	1,294	111	63	117	51	952	.....	.....	1,032	767	238	26	1	2,383,417
28	Job printing	110	1,232	100	59	83	48	942	De 1,012	Se 824	1,020	757	238	24	1	2,323,685
29	Book publishing without printing.	4	44	3	4	34	3	.....	.....	.....	.....	.....	.....	.....	.....	13,983
30	Linotype work and typesetting	6	18	8	.....	.....	.....	10	Se 14	Fe 7	12	10	.....	2	.....	45,749
31	Printing and publishing, newspapers and periodicals.	333	2,155	313	139	433	191	1,079	.....	.....	1,126	958	111	56	1	5,336,465
32	Printing and publishing	17	511	8	24	155	54	270	Se 277	De 266	268	260	7	1	.....	794,753
33	Printing, publishing, and job printing.	262	1,493	274	81	224	111	803	De 829	Fe 775	849	693	101	54	1	4,208,754
34	Publishing without printing	54	151	31	34	54	26	6	Se 10	Ja [3] 4	9	5	3	1	.....	332,958
35	Saddlery and harness	27	268	24	11	21	6	206	De 236	Mh 188	242	226	16	.....	.....	840,090
36	Shirts	3	12	3	.....	.....	.....	9	Jy [3] 10	Ja [3] 8	10	3	7	.....	.....	7,385
37	Signs, electric and other	10	101	5	10	8	7	71	Au 77	Ja [3] 65	73	63	9	1	.....	85,935
38	Slaughtering and meat packing	21	2,360	17	45	359	91	1,848	Ja 1,991	Jy 1,752	1,950	1,837	111	2	.....	8,984,679
39	Smelting and refining, zinc	4	444	.....	15	22	2	405	Ja 533	Jy 271	485	484	1	.....	.....	1,495,237
40	Soap	6	19	5	1	1	1	11	Mh [3] 12	Ja [3] 9	10	9	1	.....	.....	18,876
41	Statuary and art goods	4	9	5	.....	.....	.....	4	Ap [3] 5	Ja 1	4	4	.....	.....	.....	6,139
42	Steam packing	3	25	1	8	3	2	11	Mh 14	Ap [3] 9	10	10	.....	.....	.....	41,993
43	Structural ironwork, not made in steel works or rolling mills.	5	135	2	11	15	5	102	Se 121	Ap 86	105	105	.....	.....	.....	507,141
44	Surgical appliances	4	14	3	2	.....	2	7	Au [3] 8	No 4	7	7	.....	.....	.....	11,573
45	Tobacco, cigars	58	486	67	8	18	4	389	No 540	Se 78	547	381	165	.....	1	425,450
46	Trunks and valises	7	102	7	10	7	5	73	Oc 82	Ja [3] 67	80	62	11	7	.....	189,464
47	Vinegar	4	19	3	4	.....	.....	12	No 21	Ap 9	13	12	1	.....	.....	142,560
48	Wirework, including woven-wire fencing.	6	35	6	5	.....	1	23	Ap 30	Oc [3] 17	32	31	.....	1	.....	101,888
49	All other industries*	156	12,799	88	492	1,011	492	10,716	.....	.....	.....	.....	.....	.....	.....	138,551,027

*All other industries embrace—

Ammunition	1
Artificial limbs	2
Automobiles	2
Babbitt metal and solder	2
Baking powders	1
Baskets, and rattan and willow ware	1
Belting and hose, other than rubber	1
Belting, leather	1
Boot and shoe findings	1
Boxes, paper and other, not elsewhere specified	3
Boxes, wooden packing, except cigar boxes	4
Brushes	3
Butter, reworking	1
Carriage and wagon materials	1
Cement	2
Clothing, women's	4
Coke, not including gas-house coke	3
Cooperage, hogsheads and barrels	1
Cordials and flavoring sirups	1
Crucibles, clay	1
Dairymen's and poultrymen's supplies	1
Druggists' preparations	3
Electroplating	1
Enameling	1
Explosives	2
Fancy articles, not elsewhere specified	2
Fertilizers	2
Flags and banners	2
Flavoring extracts	3
Gas and electric fixtures	2
Glass, cutting, staining, and ornamenting	2
Gloves and mittens, leather	1
Gold and silver, reducing and refining, not from the ore	1
Grease and tallow, not including lubricating greases	3
Hats and caps, other than felt, straw, and wool	3
Hats, wool-felt	1
House-furnishing goods, not elsewhere specified	2
Ink, writing	2
Instruments, professional and scientific	3
Iron and steel, blast furnaces	1
Iron and steel, steel works and rolling mills	1
Jewelry and instrument cases	1
Lapidary work	1

[1] Includes water wheels and turbines (irrespective of ownership of water supply) and water motors (operated by water from city mains).
[2] Chiefly electric motors operated by rented (or purchased) current; other power included (chiefly shaft-belt or transmitted power from neighboring power plants).

COMBINED AND SPECIFIED INDUSTRIES: 1919—Continued.

THE STATE—ALL INDUSTRIES COMBINED AND SPECIFIED INDUSTRIES—Continued.

EXPENSES.								Value of products.	Value added by manufacture.	POWER.							
Salaries and wages.			For contract work.	Rent and taxes.		For materials.				Primary horsepower.						Electric horsepower generated in establishments reporting.	
											Owned.						
Officials.	Clerks, etc.	Wage earners.		Rent of factory.	Taxes, Federal, state, county, and local.	Principal materials.	Fuel and rent of power.			Total.	Steam engines (not turbines).	Steam turbines.	Internal-combustion engines.	Water power.[1]	Rented.[2]		
Dollars.	*Dollars.*	*Dollars.*	*Dollars.*	*Dollars.*	*Dollars.*	*Dollars.*	*Dollars.*	*Dollars.*	*Dollars.*								
69,313	49,074	565,366	1,306	1,440	41,396	112,447	888,368	2,649,135	1,648,320	736	505	37	25	.....	169	300	1
.....	.....	3,283	183	825	102	4,420	108	14,074	9,546	.....	.....	.....	.....	.....	.....	.....	2
.....	1,456	7,802	.....	2,050	112	7,823	675	22,456	13,958	8	.....	.....	.....	.....	8	.....	3
54,700	25,900	274,403	400	3,660	37,326	54,166	189,173	1,045,477	802,138	5,025	4,756	35	18	.....	216	211	4
3,124	2,450	11,652	.....	2,400	131	5,953	2,009	36,274	28,312	20	.....	.....	.....	.....	20	.....	5
3,120	5,700	84,359	5,219	12,108	2,375	111,848	2,544	325,707	211,315	60	.....	.....	.....	.....	60	.....	6
28,996	27,559	108,943	.....	69,000	99,596	302,357	29,561	849,000	517,082	1,280	1,024	.....	.....	151	105	198	7
33,648	115,276	174,427	.....	15,921	18,949	417,356	6,293	914,680	491,031	169	.....	.....	.....	.....	169	.....	8
2,500	2,760	16,348	50	6,071	943	26,850	291	70,434	43,293	8	.....	.....	.....	.....	8	.....	9
79,015	38,830	1,053,332	141,335	1,507	16,013	672,393	6,165	2,450,731	1,772,173	6,027	5,530	106	96	48	247	.....	10
50,327	31,500	512,066	600	8,130	17,108	734,021	19,076	1,572,132	819,035	1,734	681	40	.....	.....	1,013	.....	11
20,340	8,473	128,619	6,009	3,798	6,538	211,034	6,209	540,626	323,383	340	.....	.....	30	.....	310	.....	12
17,340	8,473	96,436	6,009	2,738	6,194	166,652	4,911	425,689	254,126	221	.....	.....	28	.....	193	.....	13
3,000	.....	32,183	.....	1,060	344	44,382	1,298	114,937	69,257	119	.....	.....	2	.....	117	.....	14
21,571	27,586	147,552	1,365	9,333	5,644	696,029	13,113	982,845	273,703	369	170	.....	.....	.....	199	8	15
2,400	.....	8,293	.....	1,180	134	1,422	211	18,460	16,827	4	.....	.....	.....	.....	4	.....	16
38,239	22,972	129,135	3,050	12,817	38,194	585,896	10,086	1,015,773	419,791	198	45	.....	6	.....	147	7	17
.....	.....	28,126	.....	2,565	274	12,297	940	63,097	49,860	44	.....	.....	.....	.....	44	.....	18
19,930	17,940	63,134	.....	5,250	2,545	107,957	2,063	245,915	135,895	39	.....	.....	.....	.....	39	.....	19
59,083	63,078	108,129	.....	4,372	51,926	681,825	6,757	1,168,001	479,419	228	.....	.....	.....	.....	228	.....	20
23,912	17,926	30,008	1,198	8,376	9,135	93,281	1,505	262,109	167,323	27	.....	.....	.....	.....	27	.....	21
20,728	15,196	28,403	412	7,101	8,903	80,735	1,323	235,764	153,706	22	.....	.....	.....	.....	22	.....	22
3,184	2,730	1,605	786	1,275	232	12,546	182	26,345	13,617	5	.....	.....	.....	.....	5	.....	23
1,200	480	1,846	.....	900	881	13,089	201	24,032	10,742	4	.....	.....	.....	.....	4	.....	24
10,840	8,935	23,725	640	937	2,184	100,402	3,618	219,935	115,915	51	30	.....	12	.....	9	.....	25
11,970	11,421	82,064	.....	1,365	4,807	18,070	16,524	200,086	165,492	164	62	.....	.....	.....	102	.....	26
213,752	181,497	1,117,478	88,510	100,113	77,495	1,304,864	63,990	3,985,230	2,616,376	785	60	.....	.....	.....	725	163	27
205,032	141,745	1,100,885	43,178	97,652	76,384	1,300,404	62,680	3,848,504	2,485,420	779	60	.....	.....	.....	719	163	28
8,720	39,752	.....	45,332	1,256	710	1,035	.....	97,241	96,206	.....	.....	.....	.....	.....	.....	.....	29
.....	.....	16,593	.....	1,205	401	3,425	1,310	39,485	34,750	6	.....	.....	.....	.....	6	.....	30
427,056	710,289	1,321,725	324,435	83,362	126,873	2,242,550	72,661	7,533,978	5,218,767	1,518	30	.....	162	2	1,324	7	31
65,460	245,187	379,361	2,085	3,059	15,789	484,351	18,202	1,692,822	1,190,269	299	.....	.....	.....	.....	299	.....	32
294,207	394,893	936,460	36,557	73,623	106,257	1,714,000	54,283	5,116,106	3,347,823	1,219	30	.....	162	2	1,025	7	33
67,389	70,209	5,904	285,793	6,680	4,827	44,199	176	725,050	680,675	.....	.....	.....	.....	.....	.....	.....	34
47,407	51,119	272,422	.....	10,190	25,416	944,586	6,164	1,556,723	605,973	234	.....	.....	.....	.....	234	.....	35
.....	.....	7,932	.....	1,296	89	9,048	236	26,236	16,952	4	.....	.....	.....	.....	4	.....	36
24,814	11,401	75,195	5,000	8,702	1,340	60,685	1,399	216,006	153,922	22	.....	.....	.....	.....	22	.....	37
163,760	604,570	2,148,745	158,414	8,465	103,286	35,501,638	283,726	41,007,531	5,222,167	4,036	3,147	304	12	.....	573	2,349	38
47,178	36,125	412,263	.....	600	16,715	706,993	189,281	1,443,347	547,073	2,071	950	2	.....	.....	1,119	1,916	39
.....	2,220	13,010	.....	3,310	122	102,136	2,034	135,454	31,284	36	30	.....	.....	.....	6	.....	40
.....	.....	3,882	350	1,225	31	1,878	291	11,307	9,138	1	.....	.....	.....	.....	1	.....	41
9,571	4,650	6,896	.....	900	1,356	39,490	753	74,297	34,054	47	18	.....	.....	.....	29	.....	42
31,360	24,045	108,823	.....	6,597	22,668	512,948	7,734	836,391	315,709	465	.....	.....	.....	.....	465	.....	43
3,700	1,344	9,457	.....	1,920	498	11,182	248	39,745	28,315	7	.....	.....	.....	.....	7	.....	44
17,232	54,482	422,228	.....	10,315	183,727	680,477	841	1,464,680	783,362	3	.....	.....	.....	.....	3	.....	45
33,195	18,941	61,744	.....	7,272	1,847	120,794	1,118	292,499	170,587	59	.....	.....	.....	.....	59	2	46
7,200	.....	15,186	.....	1,025	1,609	55,413	1,309	117,610	60,888	92	.....	.....	.....	.....	92	.....	47
6,764	1,020	28,995	.....	2,756	952	208,333	1,974	263,537	53,230	72	.....	.....	.....	.....	72	.....	48
1,826,690	2,156,866	13,476,920	871,454	75,041	6,407,440	54,158,362	10,693,999	102,587,045	37,734,684	130,663	102,177	6,015	167	35	22,269	20,777	49

Lead, bar, pipe, and sheet..... 1
Leather goods, not elsewhere specified 2
Leather, tanned, curried, and finished..... 1
Lime..... 1
Minerals and earths, ground or otherwise treated..... 2
Musical instruments and materials... 2
Petroleum, refining..... 5
Photo-engraving..... 4
Photographic materials..... 1
Pocketbooks..... 1
Printing materials..... 1
Pumps, steam..... 1
Regalia, and society badges and emblems..... 1
Roofing materials, other than metal.. 2
Rubber tires, tubes, and rubber goods, not elsewhere specified..... 4
Sausage, not made in slaughtering and meat-packing establishments.. 1
Scales and balances..... 2
Show cases..... 1
Smelting, lead..... 5
Smelting and refining, metals, not elsewhere specified..... 2
Soda-water apparatus..... 2
Sporting and athletic goods..... 2
Steel barrels, drums, and tanks..... 1
Stoves, gas and oil..... 1
Sugar, beet..... 14
Sulphuric, nitric, and mixed acids... 2
Suspenders, garters, and elastic woven goods..... 1
Tinware, not elsewhere specified..... 1
Tobacco, smoking..... 2
Tools, not elsewhere specified..... 2
Toys and games..... 2
Typewriter supplies, ribbon..... 1
Upholstering materials, excelsior..... 1
Wall plaster and composition flooring. 3
Window and door screens and weather strips..... 3
Wood, turned and carved..... 1

[3] Same number reported for one or more other months.
[4] Same number reported throughout the year.

TABLE 27.—DETAILED STATEMENT OF ALL INDUSTRIES

	Industry and city.	Number of establishments.	Persons engaged in the industry.									Wage earners Dec. 15, or nearest representative day.					Capital.
			Total.	Proprietors and firm members.	Salaried officers, superintendents, and managers.	Clerks, etc.		Wage earners.				Total.	16 and over.		Under 16.		
						Male.	Female.	Average number.	Number, 15th day of— Maximum month.		Number, 15th day of— Minimum month.		Male.	Female.	Male.	Female.	
	CITIES OF 50,000 INHABITANTS OR MORE—ALL INDUSTRIES COMBINED AND SPECIFIED INDUSTRIES.																
1	**DENVER**—All industries	1,097	21,472	876	1,086	1,979	896	16,635	De	17,538	Mh	16,027	18,037	15,213	2,709	75	40	*Dollars.* 72,147,213
2	Automobile bodies and parts	19	211	19	18	4	4	166	Jy	181	Ja	141	190	173	4	2	11	254,562
3	Automobile repairing	142	989	146	47	33	20	743	Au	867	Ja	625	720	717	2	1	.....	1,604,512
4	Awnings, tents, and sails	6	180	1	19	10	10	140	Je	203	Ja	99	109	46	63	.....	.....	429,291
5	Bookbinding and blank-book making	4	42	9	.....	1	1	31	Ap[3]	33	Ja	27	31	15	16	.....	.....	47,738
6	Boxes, cigar	3	25	4	1	.....	.....	20	De	27	Jy	16	28	11	17	.....	.....	29,767
7	Brass and bronze products	9	67	7	5	1	2	52	No	66	Jy	45	64	59	1	4	.....	124,184
8	Bread and other bakery products	93	1,295	86	46	140	44	979	.....		.....		1,134	649	470	7	8	2,651,829
9	Biscuit and crackers	3	528	.....	13	80	17	418	De	532	Mh	359	532	216	312	.....	4	1,223,812
10	All other	90	767	86	33	60	27	561	Se	598	Ja[3]	522	602	433	158	7	4	1,428,017
11	Brick and terra-cotta products	21	505	8	30	13	9	445	Au	621	Ja	222	495	489	6	.....	.....	1,430,091
12	Brooms	6	49	4	2	2	.....	41	Je	60	Ja	24	45	33	9	2	1	89,723
13	Butter	21	279	9	35	22	21	192	Jy	233	Ja[3]	166	196	125	69	2	.....	2,050,495
14	Carriages and wagons, including repairs.	6	40	5	2	.....	.....	33	De	36	Ap[3]	31	36	36	.....	.....	.....	53,585
15	Cars and general shop construction and repairs by steam-railroad companies.	5	3,111	.....	86	98	8	2,919	Ap	3,136	My	2,586	3,010	3,004	6	.....	.....	6,808,554
16	China decorating, not including that done in potteries.	4	10	4	.....	.....	.....	6	(4)	6	(4)	6	6	.....	6	.....	.....	4,225
17	Coffins, burial cases, and undertakers' goods.	5	72	1	8	11	8	44	Oc	52	Je[3]	35	41	30	11	.....	.....	449,756
18	Confectionery and ice cream	47	817	50	55	60	62	590	.....		.....		718	255	461	.....	2	1,533,556
19	Confectionery	39	750	46	51	57	56	540	Oc	709	Ja	420	673	216	455	.....	2	1,309,355
20	Ice cream	8	67	4	4	3	6	50	Jy	75	Ja	37	45	39	6	.....	.....	224,201
21	Copper, tin, and sheet-iron work	29	240	26	7	22	6	179	Se	208	Mh	146	202	178	22	2	.....	719,802
22	Dental goods	5	45	7	1	.....	3	34	De	38	Ja[3]	32	38	32	2	4	.....	18,122
23	Electrical machinery, apparatus, and supplies.	8	48	2	5	1	2	38	Ja	61	Au	28	40	28	12	.....	.....	124,787
24	Engines, steam, gas, and water	3	12	.....	3	3	.....	6	Mh	8	Ja[3]	5	6	6	.....	.....	.....	145,932
25	Engraving and diesinking	3	3	3	.....	.....	.....	.....	.....		.....		.....	.....	.....	.....	.....	1,405
26	Engraving, steel and copper plate, including plate printing.	3	56	2	2	1	4	47	De	60	My	42	60	30	21	2	7	38,012
27	Flour-mill and gristmill products	11	229	1	21	38	2	167	De	197	Mh	132	200	200	.....	.....	.....	2,478,832
28	Food preparations, not elsewhere specified.	15	114	12	13	11	4	74	Jy	89	Ja	64	80	53	27	.....	.....	263,489
29	Foundry and machine-shop products.	75	2,134	44	133	184	41	1,732	.....		.....		1,814	1,795	18	1	.....	9,502,190
30	Machine shops	59	1,476	35	104	154	33	1,150	Ja	1,279	No	1,096	1,163	1,144	18	1	.....	7,514,331
31	All other	16	658	9	29	30	8	582	No	668	Jy	537	651	651	.....	.....	.....	1,987,859
32	Fur goods	9	57	8	2	.....	6	41	Oc[3]	49	Ap	34	48	19	28	1	.....	131,329
33	Hair work	4	9	5	.....	.....	.....	4	No[3]	5	Oc	2	5	.....	5	.....	.....	6,800
34	Iron and steel, welding	4	12	2	2	1	1	6	Oc	8	Ja[3]	5	6	6	.....	.....	.....	7,600
35	Jewelry	16	80	20	2	4	2	52	De	63	Mh	36	64	57	3	4	.....	105,346
36	Lithographing	4	241	1	10	25	8	197	De	218	Fe	175	218	124	94	.....	.....	632,879
37	Looking-glass and picture frames	8	29	8	1	1	3	16	Fe	21	Jy	14	17	15	2	.....	.....	32,885
38	Lumber, planing-mill products, not including planing mills connected with sawmills.	15	343	6	17	20	1	299	No	342	Ap	249	339	339	.....	.....	.....	585,795
39	Marble and stone work	17	101	21	6	1	.....	73	.....		.....		90	90	.....	.....	.....	213,745
40	Monuments and tombstones	8	63	9	4	1	.....	49	No	54	Ja[3]	45	53	53	.....	.....	.....	136,119
41	All other, except slate	9	38	12	2	.....	.....	24	Je	36	Ja	11	37	37	.....	.....	.....	77,626
42	Millinery and lace goods, not elsewhere specified.	3	15	2	1	.....	.....	12	Je	17	De	9	13	2	10	1	.....	7,825
43	Mineral and soda waters	8	102	6	9	8	6	73	Au	106	Ja	55	59	56	2	1	.....	281,120
44	Models and patterns, not including paper patterns.	8	26	9	.....	.....	.....	17	De	19	Mh[3]	16	19	19	.....	.....	.....	21,890
45	Optical goods	6	84	1	5	13	9	56	Je	60	Jy[3]	51	52	46	6	.....	.....	101,560
46	Patent medicines and compounds	21	68	5	9	9	13	32	.....		.....		44	25	19	.....	.....	163,775
47	Patent and proprietary medicines	14	55	3	7	6	9	30	No[3]	39	Mh	21	39	21	18	.....	.....	105,689
48	Patent and proprietary compounds.	7	13	2	2	3	4	2	(4)	2	(4)	2	5	4	1	.....	.....	58,086
49	Perfumery and cosmetics	3	9	3	1	.....	1	4	(4)	4	(4)	4	5	2	3	.....	.....	46,037
50	Printing and publishing, book and job.	88	1,097	79	53	97	43	825	De	889	Se	711	895	673	199	22	1	1,988,807
51	Printing and publishing, newspapers and periodicals.	62	990	44	53	321	114	458	.....		.....		461	429	26	6	.....	2,695,781
52	Printing and publishing	5	397	1	15	125	41	215	My	221	Au	211	213	207	6	.....	.....	516,716
53	Printing, publishing, and job printing.	16	482	17	15	163	50	237	Ja	244	Fe	229	239	217	17	5	.....	2,019,281
54	Publishing without printing	41	111	26	23	33	23	6	My	10	Ja[3]	4	9	5	3	1	.....	159,784

[1] Includes water wheels and turbines (irrespective of ownership of water supply), and water motors (operated by water from city mains).
[2] Chiefly electric motors operated by rented (or purchased) current; other power included (chiefly shaft-belt or transmitted power from neighboring power plants).

COMBINED AND SPECIFIED INDUSTRIES: 1919—Continued.

EXPENSES.										POWER.							
Salaries and wages.				Rent and taxes.		For materials.				Primary horsepower.							
											Owned.						
Officials.	Clerks, etc.	Wage earners.	For contract work.	Rent of factory.	Taxes, Federal, state, county, and local.	Principal materials.	Fuel and rent of power.	Value of products.	Value added by manufacture.	Total.	Steam engines (not turbines).	Steam turbines.	Internal-combustion engines.	Water power.[1]	Rented.[2]	Electric horsepower generated in establishments reporting.	
CITIES OF 50,000 INHABITANTS OR MORE—ALL INDUSTRIES COMBINED AND SPECIFIED INDUSTRIES.																	
Dollars.	Dollars.	Dollars.	Dollars.	Dollars	Dollars.	Dollars.	Dollars.	Dollars.	Dollars								
3,354,391	3,896,952	19,341,915	703,883	757,188	2,647,290	76,709,166	2,630,778	125,411,270	46,071,326	41,413	15,832	939	50	211	24,381	4,801	1
32,784	5,360	216,078	15,828	15,238	6,190	261,847	7,292	646,554	1,377,415	156	.....	.....	.....	.....	156	10	2
104,804	58,329	938,453	20,834	104,021	47,782	1,164,685	37,006	3,029,375	827,684	653	.....	.....	20	.....	624	3	3
60,692	19,633	81,101	.....	3,813	22,617	486,295	6,479	712,427	219,653	132	.....	.....	.....	.....	132	.....	4
.....	2,640	35,839	.....	2,740	224	28,287	449	87,832	59,096	20	.....	.....	.....	.....	20	.....	5
1,535	389	13,218	.....	720	380	30,212	650	64,363	33,501	12	.....	.....	.....	.....	12	.....	6
11,985	4,120	67,686	.....	6,310	2,098	219,539	11,083	368,643	138,021	109	.....	.....	.....	.....	109	.....	7
117,347	288,208	905,021	495	45,981	171,134	3,996,705	87,339	6,693,718	2,609,674	1,059	124	.....	.....	.....	935	.....	8
45,332	168,353	302,372	.....	5,000	131,427	1,502,738	15,253	2,666,576	1,148,585	430	84	.....	.....	.....	346	.....	9
72,015	119,855	602,649	495	40,981	39,707	2,493,967	72,086	4,027,142	1,461,089	629	40	.....	.....	.....	589	.....	10
55,474	23,127	454,068	16,139	1,342	34,853	238,895	182,288	1,385,125	963,942	1,594	1,110	.....	.....	.....	484	107	11
3,800	3,600	29,576	.....	1,095	109	69,896	1,252	105,306	34,158	27	.....	.....	.....	.....	27	.....	12
140,318	56,598	128,153	7,293	19,593	45,260	4,176,661	36,749	5,043,798	830,388	1,054	777	.....	.....	.....	277	240	13
3,956	.....	46,130	900	2,340	958	41,700	1,828	108,598	65,070	55	.....	.....	.....	.....	55	.....	14
192,113	112,238	4,032,152	.....	.....	60,917	2,448,179	196,674	7,064,234	4,419,381	5,085	2,880	.....	.....	.....	2,205	697	15
.....	.....	4,396	.....	1,620	74	5,341	556	16,711	10,814	.....	.....	.....	.....	.....	.....	.....	16
23,539	58,041	38,999	.....	4,200	7,919	187,811	1,701	446,868	257,356	89	.....	.....	.....	.....	89	.....	17
131,500	229,059	411,367	1,050	49,887	183,587	2,030,828	41,349	3,769,045	1,696,868	702	193	.....	.....	.....	509	84	18
112,250	218,781	345,614	1,050	45,217	165,531	1,518,260	29,442	2,871,304	1,323,602	473	98	.....	.....	.....	375	84	19
19,250	10,278	65,753	.....	4,670	18,056	512,568	11,907	897,741	373,266	229	95	.....	.....	.....	134	.....	20
90,037	34,661	228,191	7,000	22,955	20,899	574,292	4,732	1,208,707	629,683	34	.....	.....	.....	.....	34	.....	21
4,247	2,494	40,543	.....	3,444	1,706	54,313	577	145,399	90,509	12	.....	.....	.....	.....	12	.....	22
7,403	3,227	33,624	5,320	4,545	2,044	55,056	2,082	138,849	81,711	85	.....	.....	.....	.....	85	.....	23
3,645	3,900	6,314	536	360	630	10,576	350	26,525	15,599	32	.....	.....	.....	.....	32	.....	24
.....	.....	.....	163	570	29	153	21	5,030	4,856	.....	.....	.....	.....	.....	.....	.....	25
3,890	2,584	34,765	.....	3,060	472	27,354	483	91,150	63,313	20	.....	.....	.....	.....	20	.....	26
76,829	64,728	192,197	.....	1,654	118,603	5,962,851	30,319	6,650,881	657,711	2,295	1,715	.....	.....	60	520	6	27
18,970	12,239	59,924	.....	2,779	7,946	403,046	9,656	657,796	245,094	194	80	.....	.....	.....	114	.....	28
537,422	300,481	2,218,133	4,264	41,662	515,777	3,481,659	334,658	8,749,353	4,933,036	7,745	471	115	13	.....	7,146	606	29
406,054	262,247	1,481,458	4,264	32,987	325,595	2,128,481	116,850	5,437,339	3,192,008	6,602	430	.....	.....	.....	6,172	598	30
131,368	38,234	736,675	.....	8,675	190,182	1,353,178	217,808	3,312,014	1,741,028	1,143	41	115	13	.....	974	8	31
3,000	5,360	38,295	170	7,562	1,228	40,015	621	141,887	101,251	7	.....	.....	.....	.....	7	.....	32
.....	.....	3,283	183	825	102	4,420	108	14,074	9,546	.....	.....	.....	.....	.....	.....	.....	33
3,124	2,450	11,652	.....	2,400	131	5,953	2,009	36,274	28,312	20	.....	.....	.....	.....	20	.....	34
3,120	5,155	66,732	5,041	9,581	1,875	94,817	1,796	263,260	166,647	40	.....	.....	.....	.....	40	.....	35
33,648	115,276	174,427	.....	15,921	18,949	417,356	6,293	914,680	491,031	169	.....	.....	.....	.....	169	.....	36
2,500	2,760	16,348	50	6,071	943	26,850	291	70,434	43,293	8	.....	.....	.....	.....	8	.....	37
31,782	27,880	359,891	.....	2,441	12,083	536,703	7,170	1,101,147	557,274	797	531	.....	.....	.....	266	.....	38
13,710	1,820	108,120	.....	1,330	4,274	137,377	5,015	364,379	221,987	276	.....	.....	2	.....	274	.....	39
10,710	1,820	75,937	.....	270	3,930	92,995	3,717	249,442	152,730	157	.....	.....	.....	.....	157	.....	40
3,000	.....	32,183	.....	1,060	344	44,382	1,298	114,937	69,257	119	.....	.....	2	.....	117	.....	41
2,400	.....	8,293	.....	1,180	134	1,422	211	18,460	16,827	4	.....	.....	.....	.....	4	.....	42
26,216	14,355	67,428	3,000	4,100	23,798	287,195	3,625	488,986	198,166	67	39	.....	3	.....	25	7	43
.....	.....	28,126	.....	2,565	274	12,297	940	63,097	49,860	44	.....	.....	.....	.....	44	.....	44
19,930	17,940	63,134	.....	5,250	2,545	107,957	2,063	245,915	135,895	39	.....	.....	.....	.....	39	.....	45
14,303	13,009	23,855	1,198	6,436	4,392	59,024	1,230	186,023	125,769	27	.....	.....	.....	.....	27	.....	46
11,119	10,279	22,250	412	5,161	4,160	46,478	1,048	159,678	112,152	22	.....	.....	.....	.....	22	.....	47
3,184	2,730	1,605	786	1,275	232	12,546	182	26,345	13,617	5	.....	.....	.....	.....	5	.....	48
1,200	480	1,846	.....	900	881	13,089	201	24,032	10,742	4	.....	.....	.....	.....	4	.....	49
172,954	150,918	994,150	85,989	82,812	60,954	1,098,313	59,478	3,411,970	2,254,179	661	60	.....	.....	.....	601	163	50
268,111	527,897	634,466	215,058	27,499	90,216	1,712,631	21,353	4,882,952	3,148,968	604	.....	.....	.....	.....	604	.....	51
41,780	199,369	288,724	.....	1,569	11,995	409,422	13,213	1,341,611	918,976	207	.....	.....	.....	.....	207	.....	52
168,288	278,375	339,838	6,567	20,450	74,695	1,260,088	7,988	2,982,481	1,714,405	397	.....	.....	.....	.....	397	.....	53
58,043	50,153	5,904	208,491	5,480	3,526	43,121	152	558,860	515,587	.....	.....	.....	.....	.....	.....	.....	54

[3] Same number reported for one or more other months.
[4] Same number reported throughout the year.

TABLE 27.—DETAILED STATEMENT OF ALL INDUSTRIES

	Industry and city.	Number of establishments.	Persons engaged in the industry.									Wage earners Dec. 15, or nearest representative day.					Capital.
			Total.	Proprietors and firm members.	Salaried officers, superintendents, and managers.	Clerks, etc.		Wage earners.				Total.	16 and over.		Under 16.		
						Male.	Female.	Average number.	Number, 15th day of— Maximum month.		Number, 15th day of— Minimum month.		Male.	Female.	Male.	Female.	
	CITIES OF 50,000 INHABITANTS OR MORE—ALL INDUSTRIES COMBINED AND SPECIFIED INDUSTRIES—Continued.																
	DENVER—Continued.																Dollars.
1	Saddlery and harness	11	176	7	8	16	5	140	De	170	Ja	119	170	154	16	.....	521,705
2	Shirts	3	12	3	.....	.....	.....	9	Jy [3]	10	Ja [3]	8	10	3	7	.....	7,385
3	Slaughtering and meat packing	10	2,150	9	30	335	86	1,690	Ja	1,818	Jy	1,606	1,789	1,691	97	1	7,640,333
4	Soap	6	19	5	1	1	1	11	Mh [3]	12	Ja [3]	9	10	9	1	.....	18,876
5	Statuary and art goods	4	9	5	.....	.....	.....	4	Ap [3]	5	Ja	1	4	4	.....	.....	6,139
6	Steam packing	3	25	1	8	3	2	11	Mh	14	Ap [3]	9	10	10	.....	.....	41,993
7	Structural ironwork, not made in steel works or rolling mills.	5	135	2	11	15	5	102	Se	121	Ap	86	105	105	.....	.....	507,141
8	Surgical appliances	4	14	3	2	.....	2	7	Au [3]	8	No	4	7	7	.....	.....	11,573
9	Tobacco, cigars	34	413	45	8	17	4	339	No	490	Se	26	498	357	141	.....	359,681
10	Trunks and valises	7	102	7	10	7	5	73	Oc	82	Ja [3]	67	80	62	11	7	189,464
11	Wirework	3	17	4	2	.....	1	10	Ja	13	Fe [3]	8	11	11	.....	.....	12,206
12	All other industries *	188	4,564	115	296	430	327	3,396	.....		.....		3,745	2,934	796	5	10	24,952,195

* All other industries embrace—

Agricultural implements	1
Ammunition	1
Artificial limbs	2
Artificial stone products	2
Automobiles	1
Babbitt metal and solder	2
Baskets, and rattan and willow ware	1
Belting and hose, other than rubber	1
Belting, leather	1
Boxes, paper and other, not elsewhere specified	3
Boxes, wooden packing, except cigar boxes	4
Brushes	3
Butter, reworking	1
Carpets, rag	4
Carriage and wagon materials	1
Cars and general shop construction and repairs by electric-railroad companies	2
Cheese	1
Chemicals	4
Cleansing and polishing preparations	8
Clothing, men's	4
Clothing, women's	4
Coffee, roasting and grinding	5
Condensed milk	1
Cooperage, hogsheads and barrels	1
Cordials and flavoring sirups	1
Crucibles, clay	1
Dairymen's and poultrymen's supplies	1
Druggists' preparations	3
Electroplating	1
Enameling	1
Fancy articles, not elsewhere specified	2
Fertilizers	1
Flags and banners	2
Flavoring extracts	3
Furniture	13
Gas and electric fixtures	2
Gas, illuminating and heating	1
Glass, cutting, staining, and ornamenting	1
Gloves and mittens, leather	1
Gold and silver, reducing and refining, not from the ore	1
Grease and tallow, not including lubricating greases	1
Hand stamps	2
Hats and caps, other than felt, straw, and wool	3
Hats, wool-felt	1

	CITIES OF 10,000 TO 50,000 INHABITANTS—ALL INDUSTRIES COMBINED.																
1	BOULDER	43	263	42	25	18	13	165	De	199	Ap	141	179	170	7	2	.....	1,056,366
2	COLORADO SPRINGS	119	1,034	97	66	96	61	714	Au	831	Fe	612	757	685	64	7	1	3,474,076
3	GREELEY	31	246	21	24	14	9	178	Jy	372	Ja	109	138	127	7	4	.....	1,195,454
4	PUEBLO	120	2,313	90	118	164	85	1,856	Se [3]	1,945	Mh	1,699	1,925	1,682	233	9	1	10,205,557
5	TRINIDAD	37	647	14	35	21	25	552	De	580	Ap	528	586	544	41	1	.....	1,612,786

[1] Includes water wheels and turbines (irrespective of ownership of water supply), and water motors (operated by water from city mains).
[2] Chiefly electric motors operated by rented (or purchased) current; other power included (chiefly shaft-belt or transmitted power from neighboring power plants).

COMBINED AND SPECIFIED INDUSTRIES: 1919—Continued.

CITIES OF 50,000 INHABITANTS OR MORE—ALL INDUSTRIES COMBINED AND SPECIFIED INDUSTRIES—Continued.

EXPENSES.								Value of products.	Value added by manufacture.	POWER.							
Salaries and wages.			For contract work.	Rent and taxes.		For materials.				Primary horsepower.						Electric horsepower generated in establishments reporting.	
											Owned.						
Officials.	Clerks, etc.	Wage earners.		Rent of factory.	Taxes, Federal, state, county, and local.	Principal materials.	Fuel and rent of power.			Total.	Steam engines (not turbines).	Steam turbines.	Internal-combustion engines.	Water power.[1]	Rented.[2]		
Dollars.	*Dollars.*	*Dollars.*	*Dollars.*	*Dollars.*	*Dollars.*	*Dollars.*	*Dollars.*	*Dollars.*	*Dollars.*								
38,857	43,040	179,296	.....	6,388	18,224	669,449	3,630	1,077,187	404,108	202	.....	.....	.....	.....	202	.....	1
.....	.....	7,932	.....	1,296	89	9,048	236	26,236	16,952	4	.....	.....	.....	.....	4	.....	2
131,683	578,434	1,986,248	150,934	7,140	80,000	32,706,488	256,794	37,577,198	4,613,916	3,251	2,819	304	.....	.....	128	2,349	3
.....	2,220	13,010	.....	3,310	122	102,136	2,034	135,454	31,284	36	30	.....	.....	.....	6	.....	4
.....	.....	3,882	350	1,225	31	1,878	291	11,307	9,138	1	.....	.....	.....	.....	1	.....	5
9,571	4,650	6,896	.....	900	1,356	39,490	753	74,297	34,054	47	18	.....	.....	.....	29	.....	6
31,360	24,045	108,823	.....	6,597	22,668	512,948	7,734	836,391	315,709	465	.....	.....	.....	.....	465	.....	7
3,700	1,344	9,457	.....	1,920	498	11,182	248	39,745	28,315	7	.....	.....	.....	.....	7	.....	8
17,232	53,282	387,566	.....	7,003	163,301	592,762	377	1,296,272	703,133	2	.....	.....	.....	.....	2	.....	9
33,195	18,941	61,744	.....	7,272	1,847	120,794	1,118	292,499	170,587	59	.....	.....	.....	.....	59	2	10
2,000	900	16,104	.....	2,756	180	31,413	643	62,906	30,850	15	.....	.....	.....	.....	15	.....	11
868,505	999,140	3,744,983	162,088	194,579	883,987	11,399,978	1,248,943	24,537,921	11,889,000	13,393	4,985	520	3	151	7,734	537	12

House-furnishing goods, not elsewhere specified 2
Ice, manufactured 2
Ink, writing 2
Instruments, professional and scientific 3
Jewelry and instrument cases 1
Lapidary work 1
Lead, bar, pipe, and sheet 1
Leather goods, not elsewhere specified 2
Leather, tanned, curried, and finished 1
Liquors, malt, including cereal beverages 2
Mattresses and spring beds, not elsewhere specified 5
Musical instruments and materials. 2
Paints 6
Petroleum, refining 1
Photo-engraving 2
Photographic materials 1
Pickles, preserves, and sauces 4
Pocketbooks 1
Pottery, earthen and stone ware 3
Printing materials 1
Regalia, and society badges and emblems 1
Roofing materials, other than metal.. 2
Rubber tires, tubes, and rubber goods, not elsewhere specified 2
Sausage, not made in slaughtering and meat-packing establishments. 1
Scales and balances 2
Signs 8
Smelting, lead 1
Smelting and refining, metals, not elsewhere specified 2
Soda-water apparatus 2
Sporting and athletic goods 2
Steel barrels, drums, and tanks 1
Stoves, gas and oil 1
Sulphuric, nitric, and mixed acids.... 2
Suspenders, garters, and elastic woven goods 1
Tinware, not elsewhere specified 1
Tobacco, smoking 2
Tools, not elsewhere specified 2
Toys and games 2
Typewriter supplies, ribbon 1
Upholstering materials, excelsior 1
Vinegar 3
Wall plaster and composition flooring. 2
Window and door screens and weather strips 2
Wood, turned and carved 1

CITIES OF 10,000 TO 50,000 INHABITANTS—ALL INDUSTRIES COMBINED.

51,489	34,997	202,976	21,663	12,471	21,127	935,941	89,226	1,556,585	540,418	1,150	762	17	2	.....	369	15	1
172,670	148,420	834,218	66,115	66,590	65,757	2,267,604	132,442	4,345,147	1,945,101	1,220	113	.....	39	.....	1,068	319	2
57,861	22,577	177,983	9,230	12,396	49,550	1,099,544	40,648	1,646,451	506,259	602	410	.....	25	.....	167	8	3
318,031	345,020	2,139,208	24,569	61,295	296,708	9,128,928	497,189	13,978,264	4,352,147	5,882	3,170	37	26	.....	2,649	2,529	4
80,211	46,975	573,393	620	19,634	41,971	948,382	41,583	1,928,464	938,499	831	434	.....	.....	.....	427	198	5

[1] Same number reported for one or more other months.

MINES AND QUARRIES—COLORADO.

EXPLANATION OF TERMS.

Scope of census and period covered.—The census of mines, quarries, and petroleum or natural-gas wells does not cover enterprises which were idle; that is, in which neither productive nor development work was done during the entire year, or the products of which were valued at less than $500; or in the case of bituminous coal mining, producing less than 1,000 tons, or, if not productive, in which development work amounting to less than $5,000 was done. The returns relate to the calendar year 1919. When use is made of the statistics relating to character of ownership, size of enterprises, and similar subjects, it is imperative that due attention be given their limitations, particularly in connection with any attempt to show average wages, cost of production, or profits.

The enterprise.—The term "enterprise" represents one or more mines and quarries, wells or groups of wells, or natural-gas gasoline plants, all within the same state, operated under a common ownership or unified control, or for which only one set of books of account was kept, and for which a single report was secured. It may cover plants at several localities within the same state. If plants under unified control were not all located within the same state, separate reports were secured in order that statistics for the several enterprises thus defined might be included in statistics for the states in which they were located. The enterprise is further defined as being limited to a single industry.

Number of mines, quarries, wells, and plants.—Under these designations is given the number of mines, quarries, wells, and gasoline plants shown by the returns. As a rule each group of workings at a given locality in which operations were conducted as a unit or were unified by common management or joint handling of some part of the mining process, has been considered as a single mine or quarry. Many individual openings, therefore, are not counted as individual mines. The total number reported comprises those in operation or in the course of development during the year 1919. For petroleum and natural-gas wells the individual wells were counted and the total number productive December 31, 1919, is reported. The number of natural-gas gasoline plants is the total number reported in operation during the year.

Classification by industries.—The enterprises reported have been grouped by industries according to the kind of products.

Selected industries.—The detailed table gives the principal facts separately for the leading industries of the state.

Influence of increased prices.—In comparing figures for cost of supplies and materials and value of products with the corresponding figures for earlier censuses, account should be taken of the general increase in the prices of commodities during recent years.

Persons engaged in the industry.—The number of persons engaged in each industry, by occupation, sex, and, in the case of wage earners, also by age, was reported for a single representative day. In addition to the number of wage earners on the representative date, a report was obtained of the number employed on the 15th of each month, without distinction of sex or age. From these figures the average number of wage earners for the year has been calculated by dividing the sum of the numbers reported for the several months by 12.

Salaries and wages.—Under these heads are given the total payments during the year for salaries and wages, respectively.

Prevailing hours of labor.—This inquiry called merely for the prevailing practice followed in each enterprise. Occasional variations in hours from one part of the year to another were disregarded, and also where a few wage earners might have hours differing from the majority. All the wage earners of each enterprise are therefore counted in the class within which the enterprise falls.

Capital.—The instructions on the schedule relating to capital were as follows: "The answer should show the total amount of capital, owned and borrowed, invested by the operator in the enterprise on the last day of the business year reported. *Do not* include securities and loans representing investments in other enterprises." The reports received in respect to capital, however, have in so many cases been defective that the data compiled only indicate very general conditions.

Expenses.—The expenses reported in the census of 1919 include salaries and wages; the cost of supplies, materials, and fuels, including the freight on these; cost of power purchased; the cost of contract work; royalties and rents paid; and taxes paid or assessed. The census of 1909 reported in addition to the items of expenses covered by the present census all other items of expense incident to that year's business, except interest on indebtedness, dividends, and allowances for depreciation.

Supplies and materials, fuel, and power.—Statistics as to supplies and materials, fuel, and power, relate to the cost of these used during the year which may be more or less than the amount purchased during the year. The term "supplies and materials" covers mine, mill, quarry, and well supplies, and mineral purchased for treatment, resale, or distribution.

Royalties and rents.—The amounts given under this head represent the payment to fee holders or the value of share of product credited to fee holders for mineral output from leased land, and also rents paid for plants, equipment, and privileges or easements.

Taxes.—The taxes include Federal capital stock; corporation income, and excess profits tax; and also state, county, and local taxes. The data compiled in respect to Federal taxes are very defective as many mining corporations are engaged in other business and have sources of income other than from mining and do not pay taxes on mining separately.

Expenditures for development work.—In the statistics for producing enterprises that part of the expenses for salaries, wages, contract work, supplies and materials, fuel, and power credited to development work is shown as expenditures for development work. For nonproducing enterprises the total of these expenses is given as expenditure for development work.

Quantity of products.—In so far as the statistics on quantities of mineral products in 1919 are available for the states, they will be found in the reports of the United States Geological Survey.

Value of products.—The amounts given under this heading represent the selling value at point of production or f. o. b. at point of shipment, or such other value as may represent the net value or amount received for the 1919 product under the terms by which it was disposed of, and also includes the value at point of production of products used by the operating company.

Cost of mining and profits.—The data do not show entire cost of mining and well operations, and can not be used for the calculation of profits. No account was taken of depreciation or interest; rent of offices and buildings other than those for mines, quarries, and wells; insurance, selling, and other sundry expenses.

Lands controlled.—The inquiry on land tenure was confined to land pertaining to the operations covered by the report. In many of these, however, land held in reserve for future development and for other purposes not pertaining to mining was included and also a large number of more or less unsatisfactory estimates.

Power used.—The figures on power represent the rated capacity of the engines, motors, etc., and not the amount in actual daily use.

Fuel.—Statistics of fuel are shown only for anthracite and bituminous coal, coke, wood, oil, and gas. As only the principal varieties of fuel are shown, no comparison can be made with the total cost.

STATISTICS FOR THE STATE.

Colorado, which ranks seventh among the states in size (land area, 103,658 square miles) and thirty-third in population (939,629 in 1920), ranked fifteenth in value of mineral products for the year 1919. The state ranked fourteenth in the total number of persons engaged in the mining industries and thirteenth in the average number of wage earners employed.

The gross amount received for products by operators of all mines, quarries, and wells in Colorado in 1919 was $51,217,038, and in 1909 was $45,680,135. Deducting from these amounts a duplication of $4,282,353, the value of gold, silver, lead, and zinc ores sold in 1919 by some producers and further treated and reported by others and for 1909, $4,930,144, a similar duplication in the value of gold and silver ores and coal, leaves $46,934,685 and $40,749,991, the net values of minerals produced in 1919 and 1909, respectively. The net value for 1919 is an increase of 15.2 per cent over the corresponding value for 1909. The amount given as the value of all products includes $599,012, of which $361,433 was received for custom milling of ores and minerals and the balance for mineral and other unspecified by-products, power sold, and for miscellaneous services for other enterprises.

Increases in wages, cost of supplies and fuel and power, and in the value of products, as shown in Table 1, are largely due to general price increases and do not correctly indicate growth of mining in Colorado during the census period 1909 to 1919. Nor, on the other hand, is a general decline in mining to be inferred from the decrease shown in the number of enterprises which is chiefly a reflection of the adverse conditions affecting metal mining during 1919 and in part may be the result of consolidation of operations. Probably the most significant facts shown by this table are the very small increase in the capital invested and the decrease in the number of wage earners. The addition of Federal income and excess-profits taxes since 1909 accounts for the increase in taxes shown.

The mining industries reported for 1919, ranked according to value of products, were those engaged in producing coal, gold and silver ores, lead and zinc ores, ores of the rare metals (uranium, vanadium, molybdenum, and tungsten), gold from placer mines, limestone, manganiferous ores, clay, petroleum, granite, fluorspar, pyrite, sandstone, gypsum, copper ores, and graphite. The mineral by-products produced by various industries were as follows: Sandstone from clay mines, silver from manganese mines, lead and zinc ores from pyrite mines, manganese from gold and silver mines, pyrite from copper and lead and zinc mines, and limestone from lead and zinc mines. There is also included in the total value of products the value of a small quantity of lime which was produced by operators of limestone quarries and was not reported by the census of manufactures.

The mining industries for which statistics can be shown without disclosure of individual operations are ranked by value of products in Table 2, which also shows that in the less important industries different rank is determined by the per cent distribution of the average number of wage earners in each industry.

The statistics for the leading industry, bituminous coal mining, as shown in this report, includes, for convenience and to avoid disclosure of individual operations, the data for two enterprises producing high-rank anthracite. The value of coal produced in 1919 was $28,342,195, which was 60.4 per cent of the net value of products of all industries in the state. This amount gives Colorado eighth rank in importance among coal-producing states. The coal mining is distributed in 16 counties, and the industry produces a large variety of coals for domestic, steam, and kiln uses and for manufacture of gas and coke.

The mining of precious and base metals, gold, silver, copper, lead, and zinc, was second in importance in the state as measured by value of products. The values reported for the metal-mining industries are based on the net amounts received by the mine and mill operators for ore, concentrates, and bullion, or the estimated equivalent of sales values when products were to be further treated by the producer. These are not the values of the metals produced or recoverable from these materials by smelting and refining. Colorado ranked first among the states in the value of output from its gold and silver lode mines. The production of rare metals, the value of which was $1,245,014, a larger amount than reported by any other state, was the mining industry next in importance in the state. Colorado also attained high rank, second and third, respectively, in the value of placer gold and manganese ores reported.

In addition to the operations of the producing mines and quarries much mining work was done in Colorado on properties which were not productive during the year. Of these there were reported 60 enterprises: 58 engaged in developing gold, silver, copper, lead, or zinc mines; 1, a vanadium mine; and 1, a coal mine. These enterprises, with a combined capital of over ten million dollars, employed 478 wage earners and expended $1,332,902 for development during the year, these figures representing 2.8 per cent of the aggregate number of wage earners and the expenditures reported for all mining operations in the state.

The preponderance of the corporation among mining organizations is brought out by Table 3. Corporations controlled 65.6 per cent of all the mining enterprises in the state in 1919, employed 95.8 per cent of the average number of wage earners, and reported 95.8 per cent of the total value of products. Table 3 also shows that while corporate organization of the operating enterprises was characteristic of coal and metal mining industries, it was less marked in the quarrying and clay-mining industries.

The relatively large number of small enterprises as determined by the average number of wage earners employed is shown in Table 4. Of the total number of mining enterprises in Colorado, 77 per cent had fewer than 101 wage earners each, while such enterprises employed only 44.6 per cent of the total number of wage earners. On the other hand, enterprises employing more than 100 wage earners constituted only 9.4 per cent of the total number of enterprises, but employed 55.4 per cent of the total number of wage earners. The coal-mining industry included 73.3 per cent of these larger enterprises.

Table 5 shows that in a majority of the enterprises employing wage earners and for about 75 per cent of the wage earners in all the mining industries in the state in 1919, the hours of labor were 44 to 53 per week, or that the 8-hour day prevailed. In the coal-mining industry these hours were reported for approximately 93 per cent of the enterprises and 95 per cent of the wage earners. In the metalliferous lode mines 44 to 53 hours per week were reported for about one-half of the enterprises and for 34.2 per cent of the wage earners, but in the other half of the enterprises and for 63.2 per cent of the wage earners the hours of labor were 54 to 62 per week and the 9-hour day prevailed.

The statistics for wage earners given in Table 6, showing the changes in the number employed month by month, reflect conditions prevailing in the industries during the census year. The minimum in the coal industry reported in November, instead of in the summer months as has been usual, was the result of the great November strike and abnormally affects the figures for all industries combined.

Table 7 presents for 1919 statistics in detail for the state as a whole and for each industry that can be shown without the disclosure of individual operations.

TABLE 1.—COMPARATIVE SUMMARY, PRODUCING ENTERPRISES: 1919 AND 1909.

	MINING INDUSTRIES.		Per cent of increase.[1]		MINING INDUSTRIES.		Per cent of increase.[1]
	1919	1909			1919	1909	
Number of enterprises	477	672	−29.0	Capital	$147,154,642	$144,639,558	1.7
Number of mines and quarries	523	1,575	−66.8				
Number of petroleum and natural-gas wells	[2] 70	76	.....	Principal expenses:			
				Salaries	2,788,529	2,112,940	32.0
Persons engaged	18,502	23,497	−21.3	Wages	25,405,043	18,463,296	37.6
Proprietors and firm members, total	378	647	−41.6	Contract work	397,930	2,996,083	−86.7
Number performing manual labor in or about the mines, quarries, and wells	237	232	2.2	Supplies and materials[3]	11,954,556	10,389,810	15.1
Salaried employees	1,334	1,367	−2.4	Fuel and power	2,706,480	1,955,984	38.4
Wage earners (average number)	16,790	21,483	−21.8	Royalties and rents	1,583,712	1,017,447	55.7
				Taxes	1,136,752	542,972	109.4
Power used (horsepower)	116,351	98,777	17.8	Value of products	51,217,038	45,680,135	12.1

[1] A minus sign (−) denotes decrease. Percentages are omitted where base is less than 100.
[2] Petroleum wells only.
[3] Includes for 1919 cost of ore, and for 1909 cost of ore and coal, purchased as material.

TABLE 2.—PRINCIPAL INDUSTRIES, PRODUCING ENTERPRISES, RANKED BY VALUE OF PRODUCTS: 1919.

INDUSTRY.	Number of enterprises.	WAGE EARNERS.		VALUE OF PRODUCTS.		INDUSTRY.	Number of enterprises.	WAGE EARNERS.		VALUE OF PRODUCTS.	
		Average number.	Per cent distribution.	Amount.	Per cent distribution.			Average number.	Per cent distribution.	Amount.	Per cent distribution.
All industries	477	16,790	100.0	$51,217,038	100.0	Limestone	14	228	1.4	$526,738	1.0
						Manganese	4	65	0.4	361,940	0.7
Coal, bituminous	161	11,252	67.0	28,342,195	55.3	Clay	21	59	0.4	174,536	0.3
Gold and silver, lode mines	198	3,495	20.8	16,785,716	32.8	Sandstone	7	14	0.1	45,723	0.1
Lead and zinc	27	936	5.6	2,622,150	5.1	Copper	5	35	0.2	26,723	0.1
Rare metals[1]	9	344	2.0	1,245,014	2.4	All other industries[2]	26	252	1.5	515,484	1.0
Gold, placer mines	5	110	0.7	570,819	1.1						

[1] Includes molybdenum, tungsten, uranium, and vanadium.
[2] Includes enterprises in industries as follows: Fluorspar, 4; granite, 8; graphite, 1; gypsum, 2; petroleum, 10; pyrite, 1.

TABLE 3.—CHARACTER OF ORGANIZATION, FOR SELECTED INDUSTRIES, PRODUCING ENTERPRISES: 1919.

INDUSTRY AND CHARACTER OF ORGANIZATION.	Number of enterprises.	Number of wage earners.	VALUE OF PRODUCTS.		PER CENT DISTRIBUTION.		
			Total.	Per enterprise.	Enterprises.	Wage earners.	Value of products.
ALL INDUSTRIES	477	16,790	$51,217,038	$107,373	100.0	100.0	100.0
Corporation	313	16,077	49,046,766	156,699	65.6	95.8	95.8
Individual	65	283	663,872	10,213	13.6	1.7	1.3
Firm [1]	99	430	1,506,400	15,216	20.8	2.6	2.9
COAL, BITUMINOUS	161	11,252	28,342,195	176,038	100.0	100.0	100.0
Corporation	132	11,013	27,817,977	210,742	82.0	97.9	98.1
Individual	10	74	139,136	13,914	6.2	0.7	0.5
Firm [2]	19	165	385,082	20,267	11.8	1.5	1.4
GOLD AND SILVER, LODE MINES	198	3,495	16,785,716	84,776	100.0	100.0	100.0
Corporation	112	3,211	15,915,795	142,105	56.6	91.9	94.8
Individual	28	119	287,151	10,255	14.1	3.4	1.7
Firm [3]	58	165	582,770	10,048	29.3	4.7	3.5
LEAD AND ZINC	27	936	2,622,150	97,117	100.0	100.0	100.0
Corporation	20	908	2,393,244	119,662	74.1	97.0	91.3
Firm	7	28	228,906	32,701	25.9	3.0	8.7
LIMESTONE AND SANDSTONE	21	242	572,461	27,260	100.0	100.0	100.0
Corporation	10	171	396,226	39,623	47.6	70.7	69.2
Individual [4]	11	71	176,235	16,021	52.4	29.3	30.8
CLAY	21	59	174,536	8,311	100.0	100.0	100.0
Corporation	10	25	76,213	7,621	47.6	42.4	43.7
Individual [4]	11	34	98,323	8,938	52.4	57.6	56.3

[1] Includes 5 other forms of organization.
[2] Includes 1 other form of organization.
[3] Includes 4 other forms of organization.
[4] Includes 2 firms.

TABLE 4.—SIZE OF PRODUCING ENTERPRISES, BY AVERAGE NUMBER OF WAGE EARNERS, FOR SELECTED INDUSTRIES: 1919.

INDUSTRY AND WAGE EARNERS PER ENTERPRISE.	ENTERPRISES.		WAGE EARNERS.	
	Number.	Per cent distribution.	Number.	Per cent distribution.
ALL INDUSTRIES	477	100.0	16,790	100.0
No wage earners	65	13.6		
1 to 5	141	29.6	363	2.2
6 to 20	104	21.8	1,110	6.6
21 to 50	72	15.1	2,539	15.1
51 to 100	50	10.5	3,481	20.7
101 to 500	45	9.4	9,297	55.4
COAL, BITUMINOUS	161	100.0	11,252	100.0
No wage earners	1	0.6		
1 to 5	33	20.5	96	0.9
6 to 20	17	10.6	206	1.8
21 to 50	42	26.1	1,530	13.6
51 to 100	35	21.7	2,500	22.2
101 to 500	33	20.5	6,926	61.6
GOLD AND SILVER, LODE MINES	198	100.0	3,495	100.0
No wage earners	39	19.7		
1 to 5	70	35.4	182	5.2
6 to 20	57	28.8	581	16.6
21 to 50	19	9.6	661	18.9
51 to 100	6	3.0	412	11.8
101 to 500	7	3.5	1,659	47.5
LEAD AND ZINC	27	100.0	936	100.0
No wage earners	2	7.4		
1 to 5	9	33.3	18	1.9
6 to 20	7	25.9	77	8.2
21 to 50	1	3.7	22	2.4
51 to 100	4	14.8	237	25.3
101 to 500	4	14.8	582	62.2
RARE METALS [1]	9	100.0	344	100.0
1 to 5	2	22.2	3	0.9
6 to 20	2	22.2	33	9.6
21 to 50	3	33.3	108	31.4
51 to 100	1	11.1	70	20.3
101 to 500	1	11.1	130	37.8
LIMESTONE	14	100.0	228	100.0
No wage earners	3	21.4		
1 to 5	4	28.6	15	6.6
6 to 20	4	28.6	36	15.8
21 to 50	1	7.1	34	14.9
51 to 100	2	14.3	143	62.7

[1] Includes molybdenum, tungsten, uranium, and vanadium.

TABLE 5.—NUMBER OF PRODUCING ENTERPRISES AND AVERAGE NUMBER OF WAGE EARNERS, BY PREVAILING HOURS OF LABOR PER WEEK, FOR SELECTED INDUSTRIES: 1919.

INDUSTRY.	TOTAL.		NUMBER WHERE THE PREVAILING HOURS OF LABOR PER WEEK WERE—									
			35 and under.		36 to 43.		44 to 53.		54 to 62.		63 to 71.	
	Enterprises.	Wage earners.	Enterprises.	Wage earners.	Enterprises.	Wage earners.	Enterprises.	Wage earners.	Enterprises.	Wage earners.	Enterprises.	Wage earners.
All industries	[1] 412	16,790	3	212	5	110	272	12,549	130	3,917	2	2
Coal, bituminous	160	11,252	2	97	4	109	148	10,700	6	346	.....	.....
Gold and silver, lode mines	159	3,495	.....	.....	1	1	84	1,293	74	2,201	.....	.....
Copper and lead and zinc	29	971	1	115	.....	.....	9	236	19	620	.....	.....
Rare metals[2]	9	344	.....	.....	.....	.....	.....	.....	9	344	.....	.....
Limestone	11	228	.....	.....	.....	.....	8	182	3	46	.....	.....
All other industries	44	500	.....	.....	.....	.....	23	138	19	360	2	2

[1] Exclusive of 65 enterprises employing no wage earners in industries as follows: Clay, 9; coal, bituminous, 1; copper, lead, and zinc, 3; fluorspar, 2; gold and silver, lode mines, 39; gold, placer mines, 1; granite, 1; limestone, 3; petroleum, 4; sandstone, 2.
[2] Includes molybdenum, tungsten, uranium, and vanadium.

TABLE 6.—WAGE EARNERS, BY MONTHS, FOR SELECTED INDUSTRIES: 1919.

[The month of maximum employment for each industry is indicated by **bold-faced** figures and that of minimum employment by *italic* figures.]

INDUSTRY.	Average number employed during year.	NUMBER EMPLOYED ON 15TH DAY OF THE MONTH OR NEAREST REPRESENTATIVE DAY.												Per cent minimum is of maximum.
		January.	February.	March.	April.	May.	June.	July.	August.	September.	October.	November.	December.	
All industries	17,268	18,541	17,978	17,870	17,082	16,124	16,149	16,976	17,635	17,358	17,083	*15,726*	**18,694**	84.1
Producing enterprises	16,790	18,151	17,600	17,460	16,716	15,723	15,681	16,424	17,086	16,782	16,527	*15,175*	**18,155**	83.6
Coal, bituminous	11,252	12,028	11,566	11,440	11,131	10,547	10,269	10,988	11,490	11,511	11,224	*10,026*	**12,804**	78.3
Gold and silver, lode mines	3,495	*3,235*	3,244	3,322	3,320	3,596	3,751	3,655	**3,813**	3,471	3,581	3,452	3,491	47.5
Lead and zinc	936	**1,515**	1,444	1,445	1,138	*521*	577	647	700	747	753	759	986	34.4
Rare metals[1]	344	**454**	435	361	238	*206*	313	324	305	340	404	401	347	45.4
Limestone	228	**327**	303	274	276	257	268	273	277	243	87	*73*	78	22.3
Gold, placer mines	110	99	107	109	118	119	115	**121**	**121**	*95*	108	108	100	78.5
Manganese	65	114	92	99	121	**129**	88	83	36	*18*	.....	.....	.....	14.0
Clay	59	45	50	61	52	49	*44*	57	62	60	75	74	**79**	55.7
Copper	35	38	37	**43**	31	37	35	38	35	35	32	34	*25*	58.1
Sandstone	14	5	5	8	15	15	15	15	18	**31**	22	15	*4*	12.9
All other industries	252	291	**317**	298	267	247	*206*	223	229	231	241	233	241	65.0
Nonproducing enterprises	478	390	378	410	*366*	401	468	552	549	**576**	556	551	539	63.5

[1] Includes molybdenum, tungsten, uranium, and vanadium.

TABLE 7.—DETAILED STATISTICS FOR MINING INDUSTRIES: 1919.

	Aggregate.	PRODUCING ENTERPRISES.				
		Total.	Coal, bituminous.	Gold and silver, lode mines.[1]	Gold, placer mines.	Lead and zinc.[2]
Number of enterprises	537	477	161	198	5	27
Number of mines and quarries	586	523	164	234	7	37
Number of petroleum wells	70	70				
Capital	$157,410,128	$147,154,642	$66,007,130	$54,043,972	$1,827,400	$16,556,300
Principal expenses:						
Salaries and wages—						
Officers	$713,073	$681,229	$474,251	$117,448	$4,890	$58,155
Superintendents and managers	$1,216,395	$1,121,116	$538,289	$363,837	$19,265	$91,157
Technical employees	$179,084	$160,406	$43,708	$84,255		$35,361
Clerks, etc	$849,063	$825,778	$520,349	$117,991	$3,420	$134,947
Wage earners	$26,041,700	$25,405,043	$16,833,313	$5,675,926	$190,508	$1,435,521
Supplies and materials	$8,075,123	$7,672,203	$3,052,028	$3,259,774	$141,936	$523,492
Cost of ore purchased	$4,282,353	$4,282,353		$3,964,401		$310,952
Fuel	$1,310,257	$1,253,016	$622,923	$517,290	$5,388	$34,798
Power	$1,494,031	$1,453,464	$442,261	$679,716	$96,202	$191,572
Royalties and rents	$1,607,400	$1,583,712	$732,430	$523,205	$37,427	$199,660
Taxes	$1,155,735	$1,136,752	$623,875	$354,525	$11,354	$75,948
Contract work	$423,985	$397,930	$16,381	$177,130		$31,838
Expenditures for development (included in the above items)	$5,197,011	$3,864,109	$1,240,692	$1,455,215		$760,131
Value of products	$51,217,038	$51,217,038	$28,342,195	$16,785,716	$570,819	$2,622,150
Persons engaged in industry	19,105	18,502	12,017	4,077	122	1,094
Proprietors and firm members (total)	406	378	56	220	3	32
Number performing manual labor	240	237	43	144	3	15
Salaried officers	228	212	116	66	2	13
Superintendents and managers	461	417	184	153	5	26
Technical employees	127	110	30	46		24
Clerks, etc	615	595	379	97	2	63
Wage earners (average number)	17,268	16,790	11,252	3,495	110	936
Wage earners by occupation (Dec. 15):						
Above ground (total)	5,950	5,703	2,772	1,442	112	384
Below ground (total)	14,510	14,090	10,287	2,509		824
Foremen, shift bosses, etc.—						
Above ground	275	247	93	83	6	17
Below ground	407	388	218	109		33
Enginemen, hoistmen, electricians, mechanics, etc.—						
Above ground	1,575	1,507	834	344	24	127
Below ground	530	519	351	117		49
Miners, quarrymen, and drillmen, including their helpers—						
Above ground	452	428	106	34	22	3
Below ground	8,643	8,375	6,655	1,115		377
Timbermen, trackmen, and men engaged in hauling, tramming, etc.—						
Above ground	413	397	210	60	3	19
Below ground	2,494	2,458	1,487	700		168
Muckers, loaders, laborers, and others not classified—						
Above ground	2,360	2,249	1,479	343	57	40
Below ground	2,436	2,350	1,576	468		197
Wage earners employed in mills and beneficiating plants—						
Above ground	875	875	50	578		178
Number of females included in wage earners reported above—						
Above ground	65	44	3	16	6	3
Number of wage earners under 16 years included in those reported above—						
Above ground	3	3			1	
Mineral and oil land operated ... acres	222,637	211,260	127,881	25,658	6,238	7,596
Land controlled, total ... acres	233,798	221,939	131,838	26,960	6,238	8,507
Mineral and oil land owned	154,227	148,109	89,608	16,149	4,839	5,442
Mineral and oil land leased	68,879	63,537	38,573	9,585	1,399	2,164
Timber and other lands owned and leased	10,692	10,293	3,657	1,226		901
Power used: Aggregate horsepower	120,995	116,351	63,016	32,506	2,365	12,384
Prime movers (horsepower, total)	48,407	46,481	31,461	9,436	150	1,979
Steam engines—						
Number	506	484	274	75		5
Horsepower	41,074	40,012	30,327	6,711		650
Steam turbines—						
Number	2	2	2			
Horsepower	1,050	1,050	1,050			
Internal-combustion engines—						
Number	63	55	4	10		1
Horsepower	1,331	1,159	84	150		4
Water wheels and turbines—						
Number	27	21		13	1	6
Horsepower	4,952	4,260		2,575	150	1,325
Purchased power (horsepower, total)	72,588	69,870	31,555	23,070	2,215	10,405
Electric motors operated by purchased current—						
Number	1,875	1,802	785	638	51	240
Horsepower	72,243	69,680	31,455	22,985	2,215	10,405
Other equipment operated by purchased power—						
Horsepower	345	190	100	85		
Electric motors run by current generated by enterprise using:						
Number	343	342	253	13		50
Horsepower	12,550	12,525	10,481	698		1,000
Fuel used:						
Coal, anthracite ... tons, 2,240 pounds	112	112		8	70	34
Coal, bituminous ... tons, 2,000 pounds	413,301	409,278	286,884	107,748	350	6,274
Coke ... tons, 2,000 pounds	110	110		110		
Wood ... cords	2,801	1,109	25	102	717	
Fuel oils ... barrels	5,338	4,588		2,395	34	120
Gasoline and other volatile oils ... barrels	1,866	1,684	34	288	2	4
Natural gas ... 1,000 cubic feet	6,820	6,820				

[1] Includes 4 reduction mills operated independently of mines and 2 operations on dumps and old tailings.
[2] Includes 1 reduction mill operated independently of mines.

TABLE 7.—DETAILED STATISTICS FOR MINING INDUSTRIES: 1919—Continued.

	PRODUCING ENTERPRISES—continued.							Nonproducing enterprises.[5]
	Rare metals.[3]	Limestone.	Manganese.	Clay.	Sandstone.	Copper.	All other.[4]	
Number of enterprises	9	14	4	21	7	5	26	60
Number of mines and quarries	9	14	4	21	8	5	20	63
Number of petroleum wells							70	
Capital	$2,143,903	$736,551	$310,000	$596,823	$64,450	$722,255	$4,145,858	$10,255,486
Principal expenses:								
Salaries and wages—								
Officers	$11,461	$542	$1,500			$150	$12,832	$31,844
Superintendents and managers	$43,173	$13,567	$4,300	$5,300		$10,400	$31,828	$95,279
Technical employees	$15,282					$1,800		$18,678
Clerks, etc	$34,070	$5,206	$450	$1,320		$100	$7,925	$23,285
Wage earners	$454,313	$279,758	$108,121	$52,139	$14,903	$43,032	$317,509	$636,657
Supplies and materials	$360,597	$78,558	$16,893	$20,653	$3,791	$17,448	$197,033	$402,920
Cost of ore purchased	$7,000							
Fuel	$22,787	$14,108	$2,791	$617	$400	$85	$31,829	$57,241
Power	$21,665	$3,428	$4,928	$752	$48	$490	$12,402	$40,567
Royalties and rents	$19,185	$4,350	$35,566	$15,503	$304	$392	$15,690	$23,688
Taxes	$29,479	$500	$1,907	$1,052	$329	$2,716	$35,067	$18,983
Contract work	$887	$102,717		$42,057	$19,065		$7,855	$26,055
Expenditures for development (included in the above items)	$70,569	$45,763	$14,600	$1,672		$35,149	$240,218	$1,332,902
Value of products	$1,245,014	$526,738	$361,940	$174,536	$45,723	$26,723	$515,484	
Persons engaged in industry	419	246	83	78	19	45	302	603
Proprietors and firm members (total)	3	8	14	13	5	3	21	28
Number performing manual labor	2	5	3		4	3	15	3
Salaried officers	6		1			1	7	16
Superintendents and managers	18	7	2	3		4	15	44
Technical employees	9					1		17
Clerks, etc	39	3	1	3		1	7	20
Wage earners (average number)	344	228	65	59	14	35	252	478
Wage earners by occupation (Dec. 15):								
Above ground (total)	392	285	12	81	21	3	199	247
Below ground (total)	198		135			30	107	420
Foremen, shift bosses, etc.—								
Above ground	27	9	1	4	2	1	4	28
Below ground	14		6			3	5	19
Enginemen, hoistmen, electricians, mechanics, etc.—								
Above ground	84	16	11	6		2	59	68
Below ground						2		11
Miners, quarrymen, and drillmen, including their helpers—								
Above ground	84	92		18	17		52	24
Below ground	113		44			17	54	268
Timbermen, trackmen, and men engaged in hauling, tramming, etc.—								
Above ground	39	53					13	16
Below ground	58		14			3	28	36
Muckers, loaders, laborers, and others not classified—								
Above ground	112	115		53	2		48	111
Below ground	13		71			5	20	86
Wage earners employed in mills and beneficating plants—								
Above ground	46						23	
Number of females included in wage earners reported above—								
Above ground	10					1	5	21
Number of wage earners under 16 years included in those reported above—								
Above ground	2							
Mineral and oil land operated ... acres	11,896	3,004	55	11,159	504	709	16,560	11,377
Land controlled, total ... acres	11,921	3,004	55	11,559	504	753	20,600	11,859
Mineral and oil land owned	11,888	2,121	28	9,740	461	638	7,195	6,118
Mineral and oil land leased	8	883	27	1,419	43	71	9,365	5,342
Timber and other lands owned and leased	25			400		44	4,040	399
Power used: Aggregate horsepower	2,296	521	270	269	87	25	2,612	4,644
Prime movers (horsepower, total)	723	273	145	38	83		2,193	1,926
Steam engines—								
Number	1	4	3	1	2		119	22
Horsepower	80	160	145	8	83		1,848	1,062
Steam turbines—								
Number								
Horsepower								
Internal-combustion engines—								
Number	16	5		2			17	8
Horsepower	433	113		30			345	172
Water wheels and turbines—								
Number	1							6
Horsepower	210							692
Purchased power (horsepower, total)	1,573	248	125	231	4	25	419	2,718
Electric motors operated by purchased current—								
Number	38	6	3	13	1	2	25	73
Horsepower	1,573	248	125	231	4	25	414	2,563
Other equipment operated by purchased power—								
Horsepower							5	155
Electric motors run by current generated by enterprise using:								
Number	26							1
Horsepower	346							25
Fuel used:								
Coal, anthracite ... tons, 2,240 pounds								
Coal, bituminous ... tons, 2,000 pounds	1,491	2,353	457	36	75	10	3,600	4,023
Coke ... tons, 2,000 pounds							5	1,692
Wood ... cords	260						1,739	750
Fuel oils ... barrels	300						275	182
Gasoline and other volatile oils ... barrels	805	257		19			6,820	
Natural gas ... 1,000 cubic feet								

[3] Includes molybdenum, tungsten, uranium, and vanadium.
[4] Includes enterprises as follows: Fluorspar, 4; granite, 8; graphite, 1; gypsum, 2; petroleum, 10; pyrite, 1.
[5] Includes enterprises as follows: Coal, bituminous, 1; gold, silver, copper, lead, or zinc, 58; vanadium 1.