Census
A 81
1920
#526
Nebr.

Reference Copy

DEPARTMENT OF COMMERCE
BUREAU OF THE CENSUS

SAM. L. ROGERS, DIRECTOR
RESIGNED APRIL 13, 1921

W. M. STEUART, DIRECTOR
APPOINTED APRIL 14, 1921

FOURTEENTH CENSUS OF THE UNITED STATES

STATE COMPENDIUM

NEBRASKA

STATISTICS OF POPULATION, OCCUPATIONS, AGRICULTURE, IRRIGATION, DRAINAGE, AND MANUFACTURES FOR THE STATE, COUNTIES, AND CITIES

Bureau of the Census
Library

PRICE, 30 CENTS
Sold only by the Superintendent of Documents, Government Printing Office
Washington, D. C.

WASHINGTON
GOVERNMENT PRINTING OFFICE
1925

DEPARTMENT OF COMMERCE.

HERBERT HOOVER, SECRETARY OF COMMERCE.

BUREAU OF THE CENSUS.

Chief functions.

The taking of the decennial census covering population, agriculture, manufactures, mines and quarries, and forest products.

Decennial report on wealth, public debt, and taxation, including principal financial statistics on Federal, state, county, city, and township governments.

Annual financial statistics of state and municipal governments—Sources of revenue, objects of payments, debt and tax levies.

Decennial statistics relating to inmates of institutions, including paupers, insane, prisoners, and juvenile delinquents.

A census of agriculture in each middecennial year, a biennial census of manufactures, a quinquennial census of electrical public utilities, statistics of marriage and divorce.

Annual statistics of births, deaths, causes of death, etc., in the registration area of the United States.

Quarterly statistics of leaf tobacco stocks and of production, stocks, and consumption of fats and oils.

Monthly or semimonthly statistics of cotton ginning; cotton stocks and consumption; the production, stocks, and consumption of hides and leather; the production of shoes; and statistics of active textile machinery and of movements in an increasing number of other industries.

The compilation and publication, in the "Survey of Current Business," of monthly commercial and industrial statistics.

BUREAU OF FOREIGN AND DOMESTIC COMMERCE.

Chief functions.

The compilation of timely information concerning world market conditions and openings for American products in foreign countries secured through commercial attachés and trade commissioners of the Department of Commerce and the foreign service of the Department of State. The distribution of such information to American business through weekly "Commerce reports," special bulletins, confidential circulars, the news and trade press, correspondence, and personal contact.

The maintenance of commodity, technical, and geographical divisions to afford special service to American export industries.

The compilation and distribution of names of possible buyers and agents for American products in all parts of the world and the publication of weekly lists of specific sales opportunities abroad.

The maintenance of district and cooperative offices in many cities in the United States to expedite delivery of market information to business men and to keep the department advised as to the urgent requirements of American trades and industries.

The publication of official statistics on imports and exports.

The study of the processes of domestic trade and commerce, with a view to their improvement and the dissemination of information obtained for the benefit of the public, as well as of those directly concerned.

BUREAU OF STANDARDS.

Chief functions.

Custody of standards of measurement, quality, performance, or practice adopted or recognized by the Government. Development and construction of such standards when necessary. Testing and calibration of apparatus and comparison of standards used by scientific or other institutions with those in the custody of the bureau.

Determination of physical constants and properties of materials.

The testing of materials and the establishment of standards and processes in cooperation with commercial firms or organizations.

Researches covering structural, engineering, and miscellaneous materials, radio, radium, mechanical appliances, sugar technology, leather, paper, rubber, and textiles, clay products, glass, and refractories, metals and metallurgy, and similar groups of subjects.

The collection and dissemination of information showing approved methods in building, planning, and construction, including building materials and codes and such other matters as may encourage, improve, and cheapen construction and housing.

Studies on simplified commercial practices and the establishment of such practices through cooperative business organizations.

The Bureau publishes six series of scientific and technical publications, reporting the results of its researches and giving technical data fundamental to industry.

The Director of the Bureau has supervision of the preparation of technical specifications through the Federal Specifications Board.

BUREAU OF FISHERIES.

Chief functions.

The propagation of useful food fishes, including lobsters, oysters, and other shellfish, and their distribution to suitable waters.

Investigations of fish culture, fish diseases, and for the conservation of fishery resources and the development of commercial fisheries.

The study of the methods of the fisheries and fishery industries and the utilization of fishery products.

The collection of statistics of fisheries.

The administration of the Alaska salmon fisheries and the fur-seal herd on the Pribilof Islands.

The administration of the law for the protection of sponges off the coast of Florida.

BUREAU OF LIGHTHOUSES.

Chief functions.

The establishment and maintenance of lighthouses, lightships, buoys, and other aids to navigation on the sea and the lake coasts and on the rivers of the United States, including Alaska, Hawaiian Islands, and Porto Rico.

The publication of Light Lists, Buoy Lists, and Notices to Mariners, including information regarding all aids to navigation maintained by the Lighthouse Service.

COAST AND GEODETIC SURVEY.

Chief functions.

The survey of the coasts of the United States and the publication of charts needed for the navigation of the adjacent waters, including Alaska, the Philippine Islands, Hawaii, Porto Rico, the Virgin Islands, and the Canal Zone.

A comprehensive geodetic system, extending into the interior, connects and coordinates the surveys of the coasts, and is designed to furnish accurately determined points and elevations in all parts of the country. These are available as a basis for Federal, state, and municipal surveys, and engineering projects of every kind. The magnetic declination has been determined at a large number of stations throughout the country and the results are available for the use of surveyors and engineers.

The technical operations include base measure, triangulation, traverse, precise leveling, the determination of latitude and azimuth, the determination of difference of longitude by telegraph or radio, magnetic observations and researches, the preparation of magnetic maps, the determination of the force of gravity, topography, hydrography, deep-sea soundings, water temperatures, tidal and current observations.

The results are published in the form of charts on various scales, annual reports, coast pilots, tide tables (published annually in advance), current tables, digests of geodetic publications, and special publications.

BUREAU OF NAVIGATION.

Chief functions.

General superintendence of commercial marine and merchant seamen.

Supervision of registering, enrolling, licensing, numbering, etc., of vessels under the United States flag and the annual publication of a list of such vessels.

The enforcement of the navigation and steamboat inspection laws and the laws governing radio communication, as well as duties connected with fees, fines, tonnage taxes, refunds, etc., originating under such laws.

STEAMBOAT INSPECTION SERVICE.

Chief functions.

The inspection of vessels, the licensing of the officers of vessels, and the administration of laws relating to such vessels and their officers.

The certification of able seamen who form the crews of merchant vessels.

The inspection of vessels, including the types of boilers; the testing of all materials subject to tensile strain in marine boilers; the inspection of hulls and of life-saving equipment.

Circulars listing the publications of the various bureaus will be mailed on application to the bureau.

BUREAU OF THE CENSUS
LIBRARY

CONTENTS—NEBRASKA.

Page.
SUMMARY FOR THE UNITED STATES, BY DIVISIONS AND STATES—POPULATION, AGRICULTURE, MANUFACTURES, MINING 2
CENTERS OF POPULATION, 1790–1920, AND CENTERS OF FARMS, AGRICULTURAL PRODUCTS, AND MANUFACTURES, 1850–1920 6

POPULATION.

NUMBER AND DISTRIBUTION OF INHABITANTS.

SUMMARY TABLES: Page.
Population of Nebraska: 1860 to 1920 7
Population of principal cities from earliest census to 1920 8
Urban and rural population: 1920, 1910, and 1900 8
DETAILED TABLES:
1. Area and population of counties: 1860 to 1920 11
2. Population of counties by minor civil divisions: 1920, 1910, and 1900 13
3. Population of incorporated places: 1920, 1910, and 1900 23
4. Population of wards of cities having 5,000 inhabitants or more: 1920 27
5. Urban and rural population of counties: 1920, 1910, and 1900 27
MAPS:
Increase or decrease in total and rural population, by counties: 1910 to 1920. 9
Density of total and rural population, by counties: 1920 10

COMPOSITION AND CHARACTERISTICS OF THE POPULATION.

SUMMARY TABLES:
1. Color or race, nativity, parentage, and sex, for the state and urban and rural population: 1920, 1910, and 1900 30
2. School attendance, for the state and urban and rural population: 1920 and 1910 30
3. Age, for the state and urban and rural population: 1920 and 1910 31
4. Illiteracy, for the state and urban and rural population: 1920 and 1910 32
5. Population 21 years of age and over, by sex, class of population, and citizenship, for the state: 1920 and 1910 33
6. Country of birth of foreign-born white, for state and Omaha: 1920 33
7. Indians, Chinese, and Japanese: 1920, 1910, and 1900 33
8. Age, for cities of 10,000 or more: 1920 34
DETAILED TABLES:
9. Composition and characteristics of the population, for counties: 1920 35
10. Composition and characteristics of the population, for cities of 10,000 or more: 1920 44
11. Composition and characteristics of the population, for places of 2,500 to 10,000: 1920 45
12. Country of birth of the foreign-born white, for counties and for cities of 10,000 or more: 1920 46
13. Composition and characteristics of the population, for wards of cities of 50,000 or more: 1920 48
14. Age, by quinquennial periods, with single years for persons under 25, for the state: 1920 50
15. Marital condition of the population 15 years of age and over, for the state: 1920, 1910, and 1900 51
16. Total, white, and colored population, with state of birth for natives, for the state: 1920 52
17. Country of birth of the foreign-born population, with citizenship of the foreign-born white, for the state: 1920 52
18. Year of immigration of the foreign-born population, for the state: 1920 52
19. Foreign-born white population unable to speak English: 1920 52
20. School attendance, by age periods, for the state: 1920 53
21. School attendance, by single years from 5 to 20, for the state: 1920 53
22. Illiteracy of the population 10 years of age and over, by age periods, for the state: 1920 53
23. Country of origin and mother tongue of the foreign white stock, for the state: 1920 54
24. Ownership of homes, for counties and places having 10,000 inhabitants or more: 1920 54
25. Total males and females 10 years of age and over engaged in each selected occupation, classified by color or race, nativity, and parentage, and age periods, for the state: 1920 55
26. Women 15 years of age and over in each principal class of the population engaged in gainful occupations, classified by marital condition, with a distribution of the married by age periods, for the state: 1920 58
SUPPLEMENTAL TABLES: Indian population 59
MAP: Per cent of foreign-born white in total population, by counties: 1920 34

AGRICULTURE.

FARMS AND FARM PROPERTY 61
Map showing counties, principal cities, and rivers 62
Explanation of terms 63
Number of farms, acreage, and value 63
Farms by size 64
Farms by tenure 64
Farms by sex, race, and nativity of farmer 65
Farm mortgages 65
Farm expenditures for labor, fertilizer, and feed 65
LIVE STOCK ON FARMS AND ELSEWHERE 66
LIVE-STOCK PRODUCTS 67
CROPS 69
MISCELLANEOUS ITEMS (from second series of tabulations):
Age of farmers 72
Farmers classified by number of years on farm 72
Cooperative marketing and purchasing 72
Farm facilities—Motor vehicles, telephones, water, and light on farms 72
Pure-bred live stock on farms 72
Calves, pigs, and lambs raised on farms 73
Domestic animals sold or slaughtered on farms 73
Sales of selected crops 73
Fruit products of farms 73
Forest products of farms 73
Nurseries and greenhouses 73

AGRICULTURE—Continued.

COUNTY TABLES: Page.
I.—Farms and farm property, 1920, with selected items for 1910 and 1900 74
II.—Live stock on farms and ranges, 1920; live-stock products, 1919 83
III.—Domestic animals not on farms or ranges: 1920 83
IV.—Value of all crops, and acreage and production of principal crops: 1919. 92
V.—Mortgage debt, 1920; expenditures for labor, fertilizer, and feed, 1919 101

IRRIGATION.

INTRODUCTION 105
MAP SHOWING APPROXIMATE LOCATION AND EXTENT OF IRRIGATED LAND 106
EXPLANATION OF TERMS 107
CLIMATIC CONDITIONS 108
WATER SUPPLY FOR IRRIGATION 108
FARMS AND ACREAGE IRRIGATED:
Acreage, by character of enterprise 109
Acreage, by character of water rights 109
Acreage, by drainage basin 110
CAPITAL INVESTED AND COST OF OPERATION AND MAINTENANCE 110
DRAINAGE OF IRRIGATED LAND 111
QUANTITY OF WATER USED 111
IRRIGATION WORKS 112
CROPS 113
COUNTY TABLE.—Acreage irrigated, 1919 and 1909; and acreage in enterprises, irrigation works, and capital invested in irrigation enterprises, 1920 and 1910 114

DRAINAGE.

INTRODUCTION 117
MAP SHOWING APPROXIMATE LOCATION AND AREA OF OPERATING DRAINAGE ENTERPRISES 118
DRAINAGE ON FARMS 119
Explanation of terms 119
Farms and farm land 119
DRAINAGE ENTERPRISES 119
Explanation of terms 119
Operating and nonoperating enterprises 120
Location of enterprises 120
Condition of land in enterprises 120
Size of enterprises 120
Character of enterprises 121
Drainage works 122
Maintenance of works 123
Date of organization 123
Crops 124
COUNTY TABLES:
I.—Drainage on farms: 1920 124
II.—Operating drainage enterprises: 1920 126

MANUFACTURES.

EXPLANATION OF TERMS 129
GENERAL STATISTICS:
General character of the state 131
Comparative summary 132
Statistics for the state, by counties 133
Principal industries, ranked by value of products 134
Persons engaged in manufacturing industries 134
Average number of wage earners for selected industries, with per cent, by sex and age 135
Average number of wage earners, by sex and age, and value of products for cities of 10,000 inhabitants or more 135
Wage earners, by months 135
Wage earners, by months, for selected industries and for cities 136
Average number of wage earners, by prevailing hours of labor per week, for selected industries and for cities 137
Size of establishments, by average number of wage earners, for selected industries and for cities 138
Size of establishments, by value of products 138
Size of establishments, by value of products, for selected industries 139
Size of establishments, by value of products, for cities of 10,000 inhabitants or more 140
Character of ownership, for selected industries and for cities 141
Manufactures, by population groups, in cities of 10,000 inhabitants or more. 142
Principal industries in cities of 50,000 inhabitants or more, with per cent of total for state 142
Number and horsepower of types of prime movers 143
Fuel consumed 143
SPECIAL STATISTICS:
Slaughtering and meat packing 144
Flour-mill and gristmill products 144
Butter, cheese, and condensed milk 145
Printing and publishing 145
Laundries 145
Dyeing and cleaning 146
Custom gristmills 146
GENERAL TABLES:
Table 26.—Comparative summary for selected industries and for cities: 1919, 1914, and 1909 146
Table 27.—Detailed statement of all industries combined and specified industries: 1919 148

SUMMARY FOR THE UNITED STATES, BY GEOGRAPHIC DIVISIONS AND STATES,

	Division and state.	Population, Jan. 1, 1920.													
		Population, by sex.			Native white population.		Foreign-born white population.		Negro population.		Population 7 to 20 years of age.		Population 10 years of age and over.		
		Total.[1]	Male.	Female.	Native parentage.	Foreign or mixed parentage.	Number.	Per cent of total.	Number.	Per cent of total.	Total.	Attending school.	Total.	Illiterate. Number.	Illiterate. Per cent.
1	United States	[2]105,710,620	53,900,431	51,810,189	58,421,957	22,686,204	13,712,754	13.0	10,463,131	9.9	28,564,716	19,451,851	82,739,315	4,931,905	6.0
	Geographic divs.:														
2	New England	7,400,909	3,672,591	3,728,318	2,803,149	2,642,276	1,870,654	25.3	79,051	1.1	1,768,290	1,223,623	5,945,989	289,700	4.9
3	Middle Atlantic	22,261,144	11,206,445	11,054,699	9,631,012	7,038,253	4,912,575	22.1	600,183	2.7	5,527,757	3,746,560	17,666,354	865,382	4.9
4	E. North Central	21,475,543	11,035,041	10,440,502	11,790,370	5,925,213	3,223,279	15.0	514,554	2.4	5,350,637	3,728,706	17,130,786	495,470	2.9
5	W. North Central	12,544,249	6,459,067	6,085,182	7,475,548	3,377,378	1,371,961	10.9	278,521	2.2	3,393,143	2,420,929	9,889,740	193,221	2.0
6	South Atlantic	13,990,272	7,035,843	6,954,429	8,779,416	553,604	315,920	2.3	4,325,120	30.9	4,323,620	2,818,406	10,513,447	1,212,942	11.5
7	E. South Central	8,893,307	4,471,690	4,421,617	6,092,782	202,826	71,930	0.8	2,523,532	28.4	2,818,595	1,358,659	6,677,229	845,459	12.7
8	W. South Central	10,242,224	5,265,829	4,976,395	6,959,785	696,609	459,333	4.5	2,063,579	20.1	3,259,000	2,097,596	7,739,536	773,637	10.0
9	Mountain	3,336,101	1,780,299	1,546,802	2,002,508	757,166	453,225	13.6	30,801	0.9	896,406	656,638	2,564,463	132,659	5.2
10	Pacific	5,566,871	2,964,626	2,602,245	2,887,387	1,432,379	1,033,868	18.6	47,790	0.9	1,227,268	900,734	4,611,771	123,435	2.7
	New England:														
11	Maine	768,014	388,752	379,262	495,780	162,566	107,349	14.0	1,310	0.2	188,822	134,299	621,233	20,240	3.3
12	New Hampshire	443,083	222,112	220,971	225,512	125,536	91,233	20.6	621	0.1	104,581	73,063	361,930	15,788	4.4
13	Vermont	352,428	178,854	173,574	228,325	78,966	44,526	12.6	572	0.2	87,302	62,544	284,472	8,488	3.0
14	Massachusetts	3,852,356	1,890,014	1,962,342	1,230,778	1,495,217	1,077,534	28.0	45,466	1.2	907,212	633,124	3,106,760	146,607	4.7
15	Rhode Island	604,397	297,524	306,873	173,553	246,928	173,499	28.7	10,036	1.7	149,774	95,499	483,788	31,312	6.5
16	Connecticut	1,380,631	695,335	685,296	449,206	533,013	376,513	27.3	21,046	1.5	330,599	225,094	1,037,797	67,265	6.2
	Middle Atlantic:														
17	New York	10,385,227	5,187,350	5,197,877	3,668,266	3,717,649	2,786,112	26.8	198,483	1.9	2,461,306	1,656,905	8,402,780	425,022	5.1
18	New Jersey	3,155,900	1,590,075	1,565,825	1,212,675	1,085,799	738,613	23.4	117,132	3.7	786,040	525,979	2,494,246	127,661	5.1
19	Pennsylvania	8,720,017	4,429,020	4,290,997	4,750,071	2,294,805	1,387,850	15.9	284,568	3.3	2,280,411	1,563,676	6,769,322	312,699	4.6
	E. North Central:														
20	Ohio	5,759,394	2,955,980	2,803,414	3,669,122	1,224,074	678,697	11.8	186,187	3.2	1,386,799	989,417	4,624,456	131,006	2.8
21	Indiana	2,930,390	1,489,074	1,441,316	2,320,544	368,659	150,868	5.1	80,810	2.8	745,281	515,237	2,356,214	52,034	2.2
22	Illinois	6,485,280	3,304,833	3,180,447	3,066,563	2,025,819	1,206,951	18.6	182,274	2.8	1,619,847	1,108,216	5,184,043	173,987	3.4
23	Michigan	3,668,412	1,928,436	1,739,976	1,670,447	1,204,545	726,635	19.8	60,082	1.6	893,744	626,165	2,805,606	88,046	3.0
24	Wisconsin	2,632,067	1,356,718	1,275,349	1,054,694	1,102,116	460,128	17.5	5,201	0.2	704,966	489,671	2,069,557	50,397	2.4
	W. North Central:														
25	Minnesota	2,387,125	1,245,537	1,141,588	827,627	1,055,145	486,164	20.4	8,809	0.4	643,287	451,096	1,877,132	34,487	1.8
26	Iowa	2,404,021	1,229,392	1,174,629	1,528,553	629,981	225,647	9.4	19,005	0.8	627,248	454,078	1,913,155	20,680	1.1
27	Missouri	3,404,055	1,723,319	1,680,736	2,536,936	502,032	186,026	5.5	178,241	5.2	901,694	624,305	2,737,771	83,403	3.0
28	North Dakota	646,872	341,673	305,199	207,966	300,485	131,503	20.3	467	0.1	198,020	146,289	470,210	9,937	2.1
29	South Dakota	636,547	337,120	299,427	368,598	228,158	82,391	12.9	832	0.1	181,271	131,943	482,195	8,109	1.7
30	Nebraska	1,296,372	672,805	623,567	757,064	372,503	149,652	11.5	13,242	1.0	358,143	250,961	1,012,552	13,784	1.4
31	Kansas	1,769,257	909,221	860,036	1,308,804	289,524	110,578	6.2	57,925	3.3	483,480	356,167	1,396,725	22,821	1.6
	South Atlantic:														
32	Delaware	223,003	113,755	109,248	139,876	32,929	19,810	8.9	30,335	13.6	54,739	37,759	178,930	10,508	5.9
33	Maryland	1,449,661	729,455	720,206	893,088	209,472	102,177	7.0	244,479	16.9	381,106	246,056	1,158,953	64,434	5.6
34	Dist. Columbia	437,571	203,543	234,028	239,488	58,824	28,548	6.5	109,966	25.1	89,931	58,005	377,295	10,509	2.8
35	Virginia	2,309,187	1,168,492	1,140,695	1,534,494	52,630	30,785	1.3	690,017	29.9	709,980	460,037	1,748,868	195,159	11.2
36	West Virginia	1,463,701	763,100	700,601	1,232,857	82,472	61,906	4.2	86,345	5.9	437,703	297,044	1,083,395	69,413	6.4
37	North Carolina	2,559,123	1,279,062	1,280,061	1,765,203	11,477	7,099	0.3	763,407	29.8	839,574	576,239	1,844,673	241,603	13.1
38	South Carolina	1,683,724	838,293	845,431	799,418	12,719	6,401	0.4	864,719	51.4	576,564	393,077	1,219,316	220,667	18.1
39	Georgia	2,895,832	1,444,823	1,451,009	1,642,697	30,231	16,186	0.6	1,206,365	41.7	953,304	570,386	2,150,230	328,838	15.3
40	Florida	968,470	495,320	473,150	532,295	62,850	43,008	4.4	329,487	34.0	280,719	179,803	751,787	71,811	9.6
	E. South Central:														
41	Kentucky	2,416,630	1,227,494	1,189,136	2,039,134	110,646	30,780	1.3	235,938	9.8	717,067	480,526	1,837,434	155,014	8.4
42	Tennessee	2,337,885	1,173,967	1,163,918	1,832,757	37,758	15,478	0.7	451,758	19.3	724,088	488,543	1,770,762	182,629	10.3
43	Alabama	2,348,174	1,173,105	1,175,069	1,394,129	35,241	17,662	0.8	900,652	38.4	774,048	499,888	1,730,421	278,082	16.1
44	Mississippi	1,790,618	897,124	893,494	826,762	19,181	8,019	0.4	935,184	52.2	602,492	389,702	1,338,612	229,734	17.2
	W. South Central:														
45	Arkansas	1,752,204	895,228	856,976	1,226,692	39,090	13,975	0.8	472,220	27.0	569,870	375,115	1,302,905	121,837	9.4
46	Louisiana	1,798,509	903,335	895,174	941,724	110,016	44,871	2.5	700,257	38.9	574,202	327,546	1,366,066	299,092	21.9
47	Oklahoma	2,028,283	1,058,044	970,239	1,679,107	102,119	39,968	2.0	149,408	7.4	647,939	444,247	1,513,951	56,864	3.8
48	Texas	4,663,228	2,409,222	2,254,006	3,112,262	445,384	360,519	7.7	741,694	15.9	1,466,989	950,688	3,556,614	295,844	8.3
	Mountain:														
49	Montana	548,889	299,941	248,948	275,803	164,837	93,620	17.1	1,658	0.3	135,886	102,621	421,443	9,544	2.3
50	Idaho	431,866	233,919	197,947	294,252	92,453	38,963	9.0	920	0.2	122,278	95,027	326,051	4,924	1.5
51	Wyoming	194,402	110,359	84,043	122,884	42,607	25,255	13.0	1,375	0.7	47,474	34,387	150,993	3,149	2.1
52	Colorado	939,629	492,731	446,898	603,041	204,108	116,954	12.4	11,318	1.2	239,926	175,745	747,485	24,208	3.2
53	New Mexico	360,350	190,456	169,894	273,317	32,279	20,077	8.1	5,733	1.6	109,738	75,119	267,595	41,637	15.6
54	Arizona	334,162	183,602	150,560	151,145	62,205	78,099	23.4	8,005	2.4	89,464	54,387	255,461	39,131	15.3
55	Utah	449,396	232,051	217,345	245,781	139,665	56,455	12.6	1,446	0.3	136,039	107,908	331,530	6,264	1.9
56	Nevada	77,407	46,240	31,167	36,285	19,612	14,802	19.1	346	0.4	15,601	11,444	63,905	3,802	5.9
	Pacific:														
57	Washington	1,356,621	734,701	621,920	711,706	353,016	250,055	18.4	6,883	0.5	321,410	238,012	1,101,929	18,526	1.7
58	Oregon	783,389	416,334	367,055	497,726	169,269	102,151	13.0	2,144	0.3	187,704	141,613	638,987	9,317	1.5
59	California	3,426,861	1,813,591	1,613,270	1,677,955	905,094	681,662	19.9	38,763	1.1	718,154	521,109	2,870,855	95,502	3.3

[1] The number of whites and Negroes is less than total population, because of the inclusion in the total of other nonwhites (Indians, Chinese, Japanese, and "all other").
[2] Continental United States only. The total population of the United States, including outlying possessions, is 117,823,165, as follows: Continental United States, 105,710,620; Alaska, 55,036; Hawaii, 255,912; Porto Rico, 1,299,509; American Samoa, 8,056; Guam, 13,275; Panama Canal Zone, 22,858; Philippine Islands, 10,314,310 (Dec. 31, 1918); Virgin Islands, 26,051 (Nov. 1, 1917); military and naval, etc., services abroad, 117,238.

FOR POPULATION, AGRICULTURE, MANUFACTURES, AND MINES AND QUARRIES.

[*Table continued on following page.*]

POPULATION, JAN. 1, 1920.									AGRICULTURE.							
POPULATION 21 YEARS OF AGE AND OVER.												LAND IN FARMS, 1920				
All classes.				Foreign-born white.			Negro.									
Total.	Illiterate. Number.	Illiterate. Per cent.	Native white.	Total.	Naturalized.	Per cent illiterate.	Total.	Per cent illiterate.	Farm population, 1920	Number of farms, 1920	Per cent operated by tenants.	Total (acres).	Average per farm.	Improved (acres).	Per cent improved.	
60,886,520	4,333,111	7.1	42,614,741	12,498,720	6,208,697	13.7	5,522,475	27.4	31,614,269	6,448,343	38.1	955,883,715	148.2	503,073,007	52.6	1
4,591,477	280,826	6.1	2,829,337	1,705,291	755,527	14.8	52,315	8.5	625,877	156,564	7.4	16,990,642	108.5	6,114,601	36.0	2
13,451,656	843,582	6.3	8,549,966	4,477,752	2,024,619	16.7	409,441	6.0	1,892,789	425,147	20.7	40,572,901	95.4	26,562,107	65.5	3
13,025,595	480,238	3.7	9,676,916	2,978,575	1,576,667	11.4	356,341	8.7	4,913,633	1,084,744	28.1	117,735,179	108.5	87,894,835	74.7	4
7,278,548	180,616	2.5	5,777,875	1,291,794	874,132	6.5	187,865	12.5	5,171,596	1,096,951	34.2	256,973,229	234.3	171,394,439	66.7	5
7,212,523	1,006,764	14.0	4,805,560	287,215	131,423	13.5	2,111,952	31.5	6,416,698	1,158,976	46.8	97,775,243	84.4	48,509,886	49.6	6
4,523,944	700,098	15.5	3,171,417	67,242	38,335	9.3	1,284,069	34.1	5,182,937	1,051,600	49.7	78,897,463	75.0	44,380,132	56.3	7
5,243,779	611,363	11.7	3,796,823	357,220	114,258	29.1	1,062,244	30.5	5,228,199	996,088	52.9	173,449,127	174.1	64,189,606	37.0	8
1,888,921	113,384	6.0	1,421,859	394,008	210,864	12.7	23,881	5.8	1,168,367	244,109	15.4	117,337,226	480.7	30,105,868	25.7	9
3,670,077	116,240	3.2	2,584,988	939,623	482,872	8.8	34,367	5.4	1,014,173	234,164	20.1	56,152,705	239.8	23,921,533	42.6	10
475,191	18,572	3.9	379,356	94,329	40,479	12.0	876	6.8	197,601	48,227	4.2	5,425,968	112.5	1,977,329	36.4	11
281,026	15,257	5.4	198,481	82,049	36,621	16.4	388	7.7	76,021	20,523	6.7	2,603,806	126.9	702,902	27.0	12
217,042	8,152	3.8	178,442	38,232	19,825	12.5	342	8.2	125,263	29,075	11.6	4,235,811	145.7	1,691,595	39.9	13
2,411,507	142,750	5.9	1,389,441	988,913	441,416	13.5	30,412	8.2	118,554	32,001	7.1	2,494,477	77.9	908,834	36.4	14
368,637	30,319	8.2	204,916	156,866	78,175	17.5	6,554	12.5	15,136	4,083	15.5	331,600	81.2	132,855	40.1	15
838,074	65,776	7.8	478,701	344,902	139,011	18.1	13,743	7.5	93,302	22,655	8.5	1,898,980	83.8	701,086	36.9	16
6,514,681	415,359	6.4	3,832,852	2,528,497	1,153,813	15.2	142,544	3.4	800,747	193,195	19.2	20,632,803	106.8	13,158,781	63.8	17
1,897,884	124,358	6.6	1,145,506	675,222	305,516	16.3	75,671	7.5	143,708	29,702	23.0	2,282,585	76.8	1,555,607	68.2	18
5,039,091	303,865	6.0	3,571,608	1,274,033	565,290	20.1	191,226	7.3	948,334	202,250	21.9	17,657,513	87.3	11,847,719	67.1	19
3,558,481	126,645	3.6	2,807,874	622,523	293,535	13.4	126,940	9.7	1,139,329	256,695	29.5	23,515,888	91.6	18,542,353	78.9	20
1,779,820	50,147	2.8	1,585,076	140,373	63,567	12.4	53,935	11.7	907,295	205,126	32.0	21,063,332	102.7	16,080,212	79.2	21
3,944,197	169,127	4.3	2,694,677	1,117,928	639,446	11.7	128,450	7.9	1,098,262	237,181	42.7	31,974,775	134.8	27,294,533	85.4	22
2,215,436	85,613	3.9	1,504,907	663,160	330,958	10.5	43,407	4.9	848,710	196,447	17.7	19,032,961	96.9	12,925,521	67.9	23
1,527,661	48,706	3.2	1,084,382	434,591	249,161	8.8	3,609	4.8	920,037	189,295	14.4	22,148,223	117.0	12,452,216	56.2	24
1,380,834	32,869	2.4	906,810	462,582	319,390	5.6	6,666	3.5	897,181	178,478	24.7	30,221,758	169.3	21,481,710	71.1	25
1,428,682	19,444	1.4	1,201,080	214,479	153,271	5.0	12,568	9.9	984,799	213,439	41.7	33,474,896	156.8	28,606,951	85.5	26
2,038,814	77,348	3.8	1,743,313	173,551	104,448	10.0	121,328	14.3	1,211,346	263,004	28.8	34,774,679	132.2	24,832,966	71.4	27
322,918	9,373	2.9	198,345	121,047	91,187	5.9	336	4.8	394,500	77,690	25.6	36,214,751	466.1	24,563,178	67.8	28
344,846	7,640	2.2	257,595	78,027	55,164	4.9	520	6.7	362,221	74,637	34.9	34,636,491	464.1	18,199,250	52.5	29
738,310	12,972	1.8	585,753	140,899	89,783	6.6	9,437	5.7	684,172	124,417	42.9	42,225,475	339.4	23,109,624	54.7	30
1,024,144	20,970	2.0	884,979	101,209	60,889	10.2	37,010	11.2	737,377	165,286	40.4	45,425,179	274.8	30,600,760	67.4	31
136,521	10,088	7.4	100,114	18,245	8,027	18.2	18,113	24.6	51,212	10,140	39.3	944,511	93.1	653,052	69.1	32
862,391	58,877	6.8	626,388	93,624	49,764	14.3	141,991	22.2	279,225	47,908	28.9	4,757,999	99.3	3,136,728	65.9	33
305,255	10,190	3.3	204,804	26,376	14,712	6.4	73,448	10.7	894	204	41.7	5,668	27.8	4,258	75.1	34
1,207,074	162,376	13.5	827,272	27,851	14,057	7.5	351,231	29.3	1,064,417	186,242	25.6	18,561,112	99.7	9,460,492	51.0	35
752,344	61,468	8.2	645,641	55,465	14,141	25.4	61,145	18.9	477,924	87,289	16.2	9,569,790	109.6	5,520,308	57.7	36
1,210,727	204,492	16.9	856,567	6,488	3,235	7.0	342,756	32.4	1,501,227	269,763	43.5	20,021,736	74.2	8,198,409	40.9	37
779,991	179,482	23.0	396,855	5,941	3,062	6.5	376,930	38.7	1,074,693	192,693	64.5	12,426,675	64.5	6,184,159	49.8	38
1,421,606	261,294	18.4	831,173	14,855	8,316	5.6	575,330	35.8	1,685,213	310,732	66.6	25,441,061	81.9	13,055,209	51.3	39
536,614	58,497	10.9	316,746	38,370	16,109	6.6	181,008	24.8	281,893	54,005	25.3	6,046,691	112.0	2,297,271	38.0	40
1,289,496	136,235	10.6	1,116,037	29,488	18,493	7.5	143,881	26.4	1,304,862	270,626	33.4	21,612,772	79.9	13,975,746	64.7	41
1,214,947	153,163	12.6	955,125	14,319	7,708	8.7	245,395	26.9	1,271,708	252,774	41.1	19,510,856	77.2	11,185,302	57.3	42
1,143,395	228,565	20.0	685,926	16,105	8,503	11.3	441,130	38.8	1,335,885	256,099	57.9	19,576,856	76.4	9,893,407	50.5	43
876,106	182,135	20.8	414,329	7,330	3,631	13.4	453,663	35.9	1,270,482	272,101	66.1	18,196,979	66.9	9,325,677	51.2	44
867,292	99,413	11.5	611,737	13,166	7,569	8.3	242,234	26.5	1,147,049	232,604	51.3	17,456,750	75.0	9,210,556	52.8	45
924,184	229,980	24.9	522,789	41,228	15,196	22.6	359,251	43.8	786,050	135,463	57.1	10,019,822	74.0	5,626,226	56.2	46
1,021,588	48,076	4.7	884,745	36,108	19,372	13.4	76,331	16.4	1,017,327	191,988	51.0	31,951,934	166.4	18,125,321	56.7	47
2,430,715	233,894	9.6	1,777,552	266,718	72,121	33.3	384,428	23.4	2,277,773	436,033	53.3	114,020,621	261.5	31,227,503	27.4	48
320,562	9,071	2.8	226,355	85,709	56,627	6.0	1,262	6.7	225,667	57,677	11.3	35,070,656	608.1	11,007,278	31.4	49
234,076	4,510	1.9	193,818	36,170	23,894	6.6	699	5.9	200,902	42,106	15.9	8,375,873	198.9	4,511,680	53.9	50
115,739	2,940	2.5	89,625	23,057	12,008	9.2	1,065	6.1	67,306	15,748	12.5	11,809,351	749.9	2,102,005	17.8	51
564,529	22,080	3.9	448,781	105,017	62,318	12.8	8,106	7.4	266,073	59,934	23.0	24,462,014	408.1	7,744,757	31.7	52
185,186	34,952	18.9	149,224	21,933	5,881	28.6	4,809	4.4	161,446	29,844	12.2	24,409,633	817.9	1,717,224	7.0	53
187,929	30,636	16.3	108,656	55,973	10,708	28.7	6,559	4.8	90,560	9,975	18.1	5,802,126	581.7	712,803	12.3	54
228,682	5,679	2.5	171,375	52,254	33,192	6.5	1,104	5.0	140,249	25,662	10.9	5,050,410	196.8	1,715,380	34.0	55
52,218	3,516	6.7	34,025	13,895	6,236	8.5	277	4.7	16,164	3,163	9.4	2,357,163	745.2	594,741	25.2	56
857,079	17,777	2.1	602,088	230,435	133,917	5.0	5,208	4.6	283,382	66,288	18.7	13,244,720	199.8	7,129,343	53.8	57
494,968	8,905	1.8	390,723	94,807	55,480	5.4	1,620	5.5	214,021	50,206	18.8	13,542,318	269.7	4,913,851	36.3	58
2,318,030	89,558	3.9	1,592,177	614,381	293,475	10.7	27,539	5.6	516,770	117,670	21.4	29,365,667	249.6	11,878,339	40.4	59

SUMMARY FOR THE UNITED STATES, BY GEOGRAPHIC DIVISIONS AND STATES,

Table continued from preceding page.]

	DIVISION AND STATE.	AGRICULTURE—Continued.								
		VALUE OF FARM PROPERTY: 1920				VALUE OF FARM PRODUCTS: 1919				
		Total.	Land and buildings.	Implements and machinery.	Live stock.	Total (gross value).[1]	Live-stock products.[2]	Domestic animals sold, etc.[3]	Crops.	Miscellaneous products.[4]
		Dollars.	*Dollars.*	*Dollars.*	*Dollars.*	*Dollars.*	*Dollars.*	*Dollars.*	*Dollars.*	*Dollars.*
1	United States	77,924,100,338	66,316,002,602	3,594,772,928	8,013,324,808	21,425,623,614	2,667,072,273	3,511,050,000	14,755,364,894	492,136,447
	GEOGRAPHIC DIVISIONS:									
2	New England	1,173,019,594	917,468,584	92,387,525	163,163,485	505,397,039	132,411,030	55,500,000	275,175,536	42,310,473
3	Middle Atlantic	3,940,684,183	3,092,137,754	359,152,336	588,394,093	1,561,158,784	412,960,765	170,200,000	914,499,927	63,498,092
4	East North Central	17,245,362,593	14,937,641,671	786,076,305	1,521,644,117	4,410,240,680	721,387,462	784,200,000	2,818,367,792	86,285,426
5	West North Central	27,991,434,545	24,469,495,169	1,162,938,264	2,359,001,112	5,581,297,432	550,742,614	1,312,600,000	3,676,902,149	41,052,669
6	South Atlantic	6,132,917,760	5,201,773,472	283,980,857	647,163,431	2,629,345,466	204,301,963	221,550,000	2,083,808,429	119,685,074
7	East South Central	4,419,466,237	3,663,693,363	176,064,886	579,707,988	1,795,544,716	159,643,789	256,500,000	1,306,179,989	73,220,938
8	West South Central	7,622,066,027	6,291,188,072	311,098,790	1,019,779,165	2,739,481,559	181,346,648	352,200,000	2,168,622,649	37,312,262
9	Mountain	4,083,137,939	3,163,187,783	190,715,673	729,234,483	921,882,633	121,132,969	230,700,000	562,954,399	7,095,265
10	Pacific	5,307,011,460	4,669,416,734	232,357,792	405,236,934	1,281,275,305	183,145,033	127,600,000	948,854,024	21,676,248
	NEW ENGLAND:									
11	Maine	270,526,733	204,108,971	26,637,660	39,780,102	154,076,196	26,075,219	15,700,000	100,152,324	12,148,653
12	New Hampshire	118,656,115	89,995,870	9,499,322	19,160,923	51,771,331	14,681,368	7,700,000	23,509,665	5,880,298
13	Vermont	222,736,620	159,117,159	21,234,130	42,385,331	99,473,142	31,573,340	13,300,000	47,999,600	6,600,202
14	Massachusetts	300,471,743	247,587,331	19,359,755	33,524,157	109,223,194	33,850,892	10,900,000	53,700,925	10,771,377
15	Rhode Island	33,636,766	26,387,926	2,408,561	4,840,279	13,682,138	5,367,881	1,300,000	5,340,378	1,673,879
16	Connecticut	226,991,617	190,270,827	13,248,097	23,472,693	77,171,038	20,862,330	6,600,000	44,472,644	5,236,064
	MIDDLE ATLANTIC:									
17	New York	1,908,483,201	1,425,061,740	169,866,766	313,554,695	743,823,392	225,465,739	71,000,000	417,046,864	30,310,789
18	New Jersey	311,847,048	250,323,986	25,459,205	36,064,757	135,000,544	31,482,945	8,700,000	87,484,186	7,333,413
19	Pennsylvania	1,729,353,034	1,326,752,028	163,826,365	238,774,641	682,334,848	156,012,081	90,500,000	409,968,877	25,853,890
	EAST NORTH CENTRAL:									
20	Ohio	3,095,666,336	2,661,435,949	146,575,269	287,655,118	941,729,697	155,587,919	159,400,000	607,037,562	19,704,216
21	Indiana	3,042,311,247	2,653,643,973	127,403,086	261,264,188	782,101,167	99,350,023	171,100,000	497,229,719	14,421,425
22	Illinois	6,666,767,235	5,997,993,566	222,519,605	446,154,064	1,298,906,947	142,351,262	274,800,000	864,737,833	17,017,852
23	Michigan	1,763,334,778	1,436,685,210	122,389,936	204,258,632	606,886,581	111,076,235	75,600,000	404,014,810	16,195,536
24	Wisconsin	2,677,282,997	2,137,881,973	167,088,909	322,312,115	780,616,288	213,022,023	103,300,000	445,347,368	18,946,397
	WEST NORTH CENTRAL:									
25	Minnesota	3,787,420,118	3,301,168,325	181,087,968	305,163,825	734,485,441	113,236,965	104,000,000	506,020,233	11,228,243
26	Iowa	3,624,870,956	7,601,772,290	309,172,398	613,926,268	1,447,938,473	130,250,447	420,300,000	890,391,299	6,996,727
27	Missouri	3,591,068,085	3,062,967,700	138,261,340	389,839,045	952,663,253	105,601,436	270,800,000	559,047,854	17,213,963
28	North Dakota	1,769,742,995	1,488,521,495	114,186,865	157,034,635	368,055,889	30,979,932	34,900,000	301,782,935	393,022
29	South Dakota	2,823,870,212	2,472,893,681	112,408,268	238,568,263	411,111,307	35,739,209	63,700,000	311,006,809	665,289
30	Nebraska	4,201,655,992	3,712,107,760	153,104,448	336,443,784	784,677,206	54,612,075	208,700,000	519,729,771	1,635,360
31	Kansas	3,302,806,187	2,830,063,918	154,716,977	318,025,292	882,365,863	80,322,550	210,200,000	588,923,248	2,920,065
	SOUTH ATLANTIC:									
32	Delaware	80,137,614	64,755,631	6,781,318	8,600,665	32,182,526	5,778,747	2,400,000	23,058,906	944,873
33	Maryland	463,638,120	386,596,850	28,970,020	48,071,250	158,178,779	25,522,172	16,800,000	109,858,608	5,997,999
34	District of Columbia	5,927,087	5,577,369	104,252	246,366	1,019,770	119,263	50,000	307,614	542,893
35	Virginia	1,196,555,772	1,024,435,025	50,151,466	121,969,281	425,199,212	46,311,494	61,100,000	292,824,260	24,963,458
36	West Virginia	490,439,617	410,783,406	18,395,058	67,261,153	169,066,516	26,332,970	34,600,000	96,537,459	11,596,087
37	North Carolina	1,250,166,995	1,076,392,960	54,621,363	119,152,672	614,084,854	35,860,056	41,600,000	503,229,313	33,395,485
38	South Carolina	953,064,742	813,484,200	48,062,387	91,518,155	489,979,710	20,354,060	18,000,000	437,121,837	14,503,313
39	Georgia	1,356,685,196	1,138,298,627	63,343,220	155,043,349	638,430,053	36,401,316	39,000,000	540,613,626	22,415,111
40	Florida	330,301,717	281,449,404	13,551,773	35,300,540	101,204,046	7,621,885	8,000,000	80,256,806	5,325,355
	EAST SOUTH CENTRAL:									
41	Kentucky	1,511,901,077	1,305,158,036	48,354,857	158,387,284	512,459,424	50,928,217	96,800,000	347,338,888	17,392,319
42	Tennessee	1,251,964,585	1,024,979,894	53,462,556	173,522,135	492,407,214	50,960,694	101,000,000	318,285,307	22,161,213
43	Alabama	690,848,720	543,657,755	34,366,217	112,824,748	383,178,279	30,426,993	29,100,000	304,348,638	19,302,648
44	Mississippi	964,751,855	789,896,778	39,881,256	134,973,821	407,499,799	27,327,885	29,600,000	336,207,156	14,364,758
	WEST SOUTH CENTRAL:									
45	Arkansas	924,395,483	753,110,666	43,432,237	127,852,580	424,486,802	30,083,950	39,400,000	340,813,256	14,189,596
46	Louisiana	589,826,679	474,038,793	32,715,010	83,072,876	237,628,052	13,613,465	12,100,000	206,182,548	5,732,039
47	Oklahoma	1,660,423,544	1,363,865,294	80,630,547	215,927,703	707,895,000	49,887,518	103,800,000	550,084,742	4,122,740
48	Texas	4,447,420,321	3,700,173,319	154,320,996	592,926,006	1,369,471,705	87,761,715	196,900,000	1,071,542,103	13,267,887
	MOUNTAIN:									
49	Montana	985,961,308	776,767,529	55,004,212	154,189,567	142,597,141	24,809,029	46,000,000	69,975,185	1,812,927
50	Idaho	716,137,910	581,511,964	38,417,253	96,208,693	181,709,556	22,225,355	30,500,000	126,495,111	2,489,090
51	Wyoming	334,410,590	234,748,125	11,777,949	87,884,516	68,153,818	14,004,109	23,700,000	30,270,630	179,079
52	Colorado	1,076,794,749	866,013,660	49,804,509	160,976,580	280,295,333	26,921,292	70,600,000	181,065,239	1,708,802
53	New Mexico	325,185,999	221,814,212	9,745,369	93,626,418	75,172,758	8,447,826	25,700,000	40,619,634	405,298
54	Arizona	233,592,989	172,325,321	8,820,667	52,447,001	59,771,694	6,294,886	10,900,000	42,481,230	95,578
55	Utah	311,274,728	243,751,758	13,514,787	54,008,183	87,764,314	13,735,823	15,600,000	58,067,067	361,424
56	Nevada	99,779,666	66,255,214	3,630,927	29,893,525	26,418,019	4,694,649	7,700,000	13,980,303	43,067
	PACIFIC:									
57	Washington	1,057,429,848	920,392,341	54,721,377	82,316,130	301,271,159	44,066,349	23,900,000	227,212,008	6,092,802
58	Oregon	818,559,751	675,213,284	41,567,125	101,779,342	209,459,266	35,146,671	36,200,000	131,884,639	6,227,956
59	California	3,431,021,861	3,073,811,109	136,069,290	221,141,462	770,544,880	103,932,013	67,500,000	589,757,377	9,355,490

[1] The gross value of farm products, obtained by adding the value of crops, live-stock products, etc., contains a considerable amount of duplication, on account of crops fed to live stock. It is roughly analogous to the value of products in manufactures, with its duplication on account of the use of the products of one establishment as materials in another.

[2] These include dairy products, wool and mohair, eggs and chickens, and honey and wax.

[3] Estimated value of domestic animals sold by farmers and animals slaughtered on the farms, whether for sale or for home consumption.

[4] These include forest products of farms valued (for the United States) at $394,321,828, nursery products valued at $20,434,389, and greenhouse products valued at $77,380,230.

FOR POPULATION, AGRICULTURE, MANUFACTURES, AND MINES AND QUARRIES.

MANUFACTURES.*											MINES AND QUARRIES.*								
Number of establishments.	Average number of wage earners. Total.	Rank.	Per cent distribution.	Male.	Female.	Wages.	Cost of materials.	Value of products. Amount.	Rank.	Per cent distribution.	Number of establishments.	Number of mines and quarries.	Number of wells.	Average number of wage earners.[5] Total.	Per cent distribution.	Wages.	Value of products. Amount.	Per cent distribution.	
						Expressed in thousands.										Expressed in thousands.			
						Dollars.	*Dollars.*	*Dollars.*								*Dollars.*	*Dollars.*		
290,105	9,096,372	....	100.0	7,267,030	1,829,342	10,533,400	37,376,380	62,418,079	....	100.0	21,280	13,844	257,673	981,560	100.0	1,295,936	3,158,464	100.0	1
25,528	1,351,389	3	14.9	955,597	395,792	1,436,435	3,951,908	7,183,071	3	11.5	302	334	.....	7,213	0.7	8,034	18,724	0.6	2
88,360	2,872,053	1	31.6	2,179,258	693,395	3,464,931	11,424,096	19,854,773	1	31.8	6,604	3,870	91,511	334,175	34.0	458,108	853,891	27.0	3
61,332	2,396,618	2	26.3	2,030,024	366,594	2,992,931	10,621,687	17,737,480	2	28.4	3,772	2,324	54,413	190,011	19.4	237,638	480,483	15.2	4
29,166	499,635	5	5.5	408,369	91,266	546,172	3,778,125	5,187,065	4	8.3	1,726	1,270	12,691	62,253	6.3	84,268	280,111	8.9	5
29,976	817,212	4	9.0	658,092	159,120	778,027	2,596,265	4,455,152	5	7.1	2,284	1,976	27,363	129,707	13.2	149,276	352,074	11.1	6
14,655	329,226	7	3.6	286,147	43,079	298,711	977,824	1,642,391	8	2.6	1,405	1,475	5,228	90,612	9.2	98,768	181,645	5.8	7
13,909	285,244	8	3.1	261,967	23,277	293,022	1,547,994	2,277,861	7	3.6	2,821	495	56,087	60,936	6.3	88,445	490,727	15.5	8
7,612	109,216	9	1.2	101,858	7,358	141,902	610,239	922,676	9	1.5	1,508	1,598	1,183	81,519	8.3	131,192	321,825	10.2	9
19,567	435,179	6	4.8	385,718	49,461	581,269	1,868,242	3,157,610	6	5.1	858	502	9,197	25,134	2.6	40,207	178,984	5.7	10
2,995	88,651	24	1.0	68,530	20,121	94,225	254,569	456,822	28	0.7	50	51	.....	979	0.1	1,052	1,824	0.1	11
1,499	83,074	25	0.9	57,667	25,407	79,326	239,528	407,205	29	0.7	30	33	.....	682	0.1	825	1,568	(6)	12
1,790	33,491	37	0.4	28,613	4,878	34,084	95,173	168,108	38	0.3	93	109	.....	2,936	0.3	3,041	8,555	0.3	13
11,906	713,836	4	7.8	490,006	223,830	766,623	2,260,713	4,011,182	5	6.4	74	79	.....	1,704	0.2	2,069	4,176	0.1	14
2,466	139,665	15	1.5	89,734	49,931	137,495	415,989	747,323	19	1.2	14	15	.....	369	(6)	400	952	(6)	15
4,872	292,672	8	3.2	221,047	71,625	324,682	685,937	1,392,432	12	2.2	41	47	.....	543	0.1	647	1,649	0.1	16
49,330	1,228,130	1	13.5	876,680	351,450	1,458,207	4,943,214	8,867,005	1	14.2	700	147	14,186	6,202	0.6	7,497	25,131	0.8	17
11,057	508,686	6	5.6	388,419	120,267	600,658	2,270,473	3,672,065	6	5.9	97	102	.....	4,576	0.5	5,393	9,309	0.3	18
27,973	1,135,837	2	12.5	914,159	221,678	1,406,066	4,210,409	7,315,703	2	11.7	5,807	3,621	77,325	323,397	32.9	445,218	819,451	25.9	19
16,125	730,733	3	8.0	625,668	105,065	944,652	2,911,948	5,100,309	4	8.2	2,283	1,064	35,440	49,298	5.0	58,110	134,519	4.3	20
7,916	277,580	9	3.1	235,805	41,775	317,043	1,174,950	1,898,753	9	3.0	503	398	2,456	26,751	2.7	30,193	52,840	1.7	21
18,593	653,114	5	7.2	527,205	125,909	801,087	3,488,271	5,425,245	3	8.7	772	590	16,498	79,123	8.1	94,170	178,673	5.7	22
8,305	471,242	7	5.2	417,708	53,534	639,708	1,919,243	3,466,188	7	5.6	122	165	19	31,202	3.2	50,406	103,370	3.3	23
10,393	263,949	10	2.9	223,638	40,311	290,441	1,127,275	1,846,984	10	3.0	92	107	.....	3,547	0.4	4,750	10,581	0.3	24
6,225	115,623	19	1.3	96,704	18,919	127,107	883,090	1,218,130	13	2.0	135	196	.....	17,265	1.8	29,383	130,399	4.1	25
5,683	80,551	27	0.9	68,080	12,471	90,117	520,241	745,473	20	1.2	198	226	.....	11,274	1.1	12,467	18,474	0.6	26
8,592	195,037	12	2.1	147,635	47,402	196,515	1,056,457	1,594,208	11	2.5	468	494	.....	14,857	1.5	16,777	33,366	1.1	27
894	4,472	48	(6)	4,136	336	5,401	44,490	57,374	47	0.1	79	79	.....	774	0.1	1,029	1,927	0.1	28
1,414	6,382	46	0.1	5,719	663	7,905	42,986	62,171	46	0.1	23	28	1	1,785	0.2	2,497	5,314	0.2	29
2,884	36,521	35	0.4	31,275	5,246	46,067	480,774	596,042	24	1.0	9	9	.....	162	(6)	166	293	(6)	30
3,474	61,049	31	0.7	54,820	6,229	73,060	750,088	913,667	16	1.5	814	238	12,690	16,136	1.6	21,949	90,338	2.9	31
668	29,035	39	0.3	24,744	4,291	37,265	85,433	165,073	40	0.3	7	8	.....	116	(6)	136	244	(6)	32
4,937	140,342	14	1.5	104,977	35,365	147,867	549,347	873,945	17	1.4	126	161	.....	5,628	0.6	6,152	9,099	0.3	33
595	10,482	43	0.1	9,193	1,289	13,189	30,940	68,826	45	0.1	3	3	.....	12	(6)	8	16	(6)	34
5,603	119,352	18	1.3	99,353	19,999	120,007	371,541	643,512	23	1.0	202	216	.....	14,547	1.5	16,108	29,363	0.9	35
2,785	83,036	26	0.9	74,684	8,352	101,840	270,941	471,071	27	0.8	1,714	1,325	27,363	100,812	10.3	119,578	295,607	9.3	36
5,999	157,659	13	1.7	116,391	41,268	126,680	526,906	943,808	15	1.5	102	106	.....	1,890	0.2	1,489	2,736	0.1	37
2,004	79,450	28	0.9	60,800	18,650	62,566	227,986	381,453	32	0.6	20	20	.....	933	0.1	680	1,351	(6)	38
4,803	123,441	17	1.4	99,282	24,159	101,180	440,490	693,237	21	1.1	74	82	.....	2,397	0.2	2,017	4,082	0.1	39
2,582	74,415	29	0.8	68,668	5,747	67,433	92,680	213,327	35	0.3	36	55	.....	3,372	0.3	3,108	8,976	0.3	40
3,957	69,340	30	0.8	58,584	10,756	67,034	235,715	395,660	31	0.6	938	864	5,214	43,563	4.4	49,551	98,487	3.1	41
4,589	95,167	23	1.0	76,187	18,980	81,355	344,767	556,253	25	0.9	203	263	14	14,470	1.5	12,987	23,292	0.7	42
3,654	107,159	21	1.2	96,783	10,376	99,066	300,664	492,731	26	0.8	264	348	.....	32,579	3.3	36,230	59,866	1.9	43
2,455	57,560	33	0.6	54,593	2,967	51,256	96,678	197,747	37	0.3	(7)	.....	.....	.....	.....	.....	.....	.....	44
3,123	49,954	34	0.5	47,838	2,116	47,186	102,813	200,313	36	0.3	126	126	124	3,630	0.4	4,573	8,404	0.3	45
2,617	98,265	22	1.1	88,259	10,006	94,406	431,404	676,190	22	1.1	[8] 137	4	2,479	5,228	0.5	7,505	40,017	1.3	46
2,445	29,503	38	0.3	27,646	1,857	35,026	312,606	401,363	30	0.6	1,934	284	44,735	33,914	3.5	46,809	281,928	8.9	47
5,724	107,522	20	1.2	98,224	9,298	116,404	701,171	999,996	14	1.6	624	81	8,749	18,164	1.9	29,558	160,378	5.1	48
1,290	17,160	41	0.2	16,608	552	24,743	122,152	166,064	39	0.3	259	269	28	16,129	1.6	25,724	49,924	1.6	49
922	13,917	42	0.2	13,445	472	18,547	43,949	80,511	44	0.1	82	83	.....	2,455	0.3	4,202	11,840	0.4	50
576	6,634	45	0.1	6,545	89	11,189	42,250	81,445	43	0.1	106	87	1,084	9,699	1.0	14,576	41,929	1.3	51
2,631	35,254	36	0.4	31,902	3,352	42,975	174,870	275,622	34	0.4	477	523	70	16,790	1.7	25,405	51,217	1.6	52
387	5,736	47	0.1	5,616	120	6,659	7,727	17,856	49	(6)	85	103	1	7,100	0.7	10,494	18,872	0.6	53
480	8,528	44	0.1	8,388	140	12,015	92,645	120,769	42	0.2	155	172	.....	15,268	1.6	26,193	88,478	2.8	54
1,160	18,868	40	0.2	16,297	2,571	21,455	110,154	156,933	41	0.3	141	154	.....	9,847	1.0	17,197	41,511	1.3	55
166	3,119	49	(6)	3,057	62	4,318	16,490	22,874	48	(6)	203	207	.....	4,231	0.4	7,401	18,054	0.6	56
4,918	132,928	16	1.5	125,403	7,525	194,968	443,178	809,623	18	1.3	83	93	.....	5,050	0.5	7,466	13,329	0.4	57
2,707	58,559	32	0.6	53,746	4,813	81,094	206,206	366,783	33	0.6	50	52	.....	740	0.1	993	1,885	0.1	58
11,942	243,692	11	2.7	206,569	37,123	305,207	1,218,859	1,981,205	8	3.2	725	357	9,197	19,344	2.0	31,748	163,770	5.2	59

[5] Includes 488 females.
[6] Less than one-tenth of 1 per cent.
[7] Included with Louisiana to avoid disclosing individual operations.
[8] Includes 2 establishments in Mississippi.

* These statistics relate to the calendar year 1919.

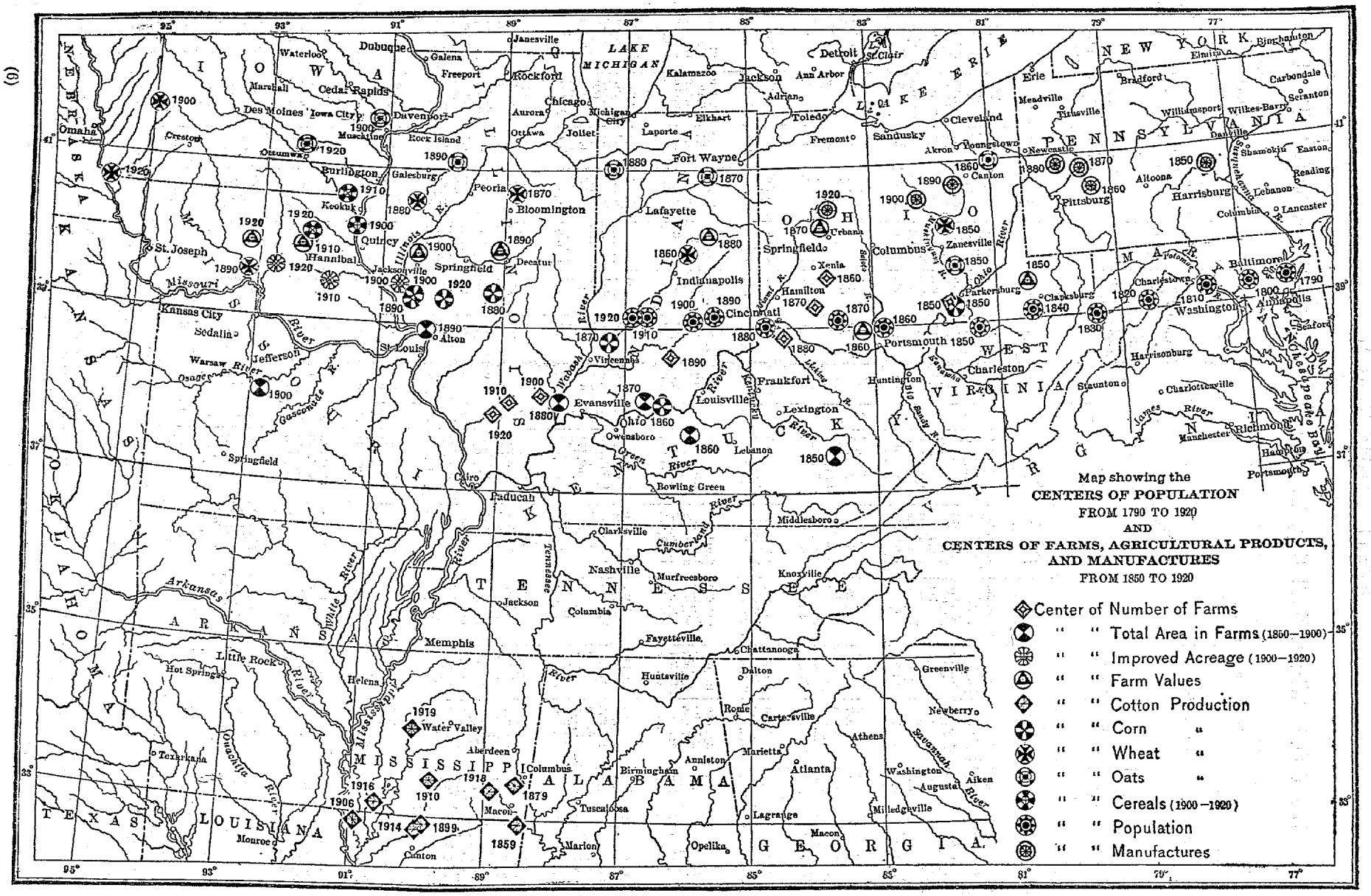

NOTE.—The centers for manufactures and for all crops except cotton are based on data for the year preceding the census year indicated on the map; for the centers of cotton production the exact dates are shown on the map.

NEBRASKA.

NUMBER AND DISTRIBUTION OF INHABITANTS.

Population of the state.—According to the Fourteenth Census, taken as of January 1, 1920, the population of Nebraska is 1,296,372, which represents an increase of 104,158, or 8.7 per cent, since 1910. During the same period the population of the United States increased by 14.9 per cent.

The following summary shows the population of Nebraska from 1860 to 1920, inclusive, together with the increase for each decade, in comparison with the per cent of increase for the United States as a whole. (The area enumerated in 1860 was substantially the same as that of the present state.)

POPULATION OF NEBRASKA: 1860 TO 1920.

CENSUS YEAR.	Population.	INCREASE OVER PRECEDING CENSUS.		Per cent of increase for the United States.
		Number.	Per cent.	
1920	1,296,372	104,158	8.7	14.9
1910	1,192,214	125,914	11.8	21.0
1900	1,066,300	3,644	0.3	20.7
1890	1,062,656	610,254	134.9	25.5
1880	452,402	329,409	267.8	30.1
1870	122,993	94,152	326.5	22.6
1860	28,841	.....	.....	.....

Counties.—Nebraska has 93 counties, 89 of which have the same boundaries as in 1910. Of these 89 counties, 56 show increases and 33 decreases in population during the past 10 years. One new county, Arthur, has been organized from a part of McPherson County since 1910. (See Table 1.) It has been necessary, therefore, in preparing the accompanying maps, showing rates of increase or decrease in total and rural population, to combine these two counties.

Density of population.—The total land area of the state is 76,808 square miles. The average number of inhabitants to the square mile in 1920 is 16.9 (see Table 1), as against 15.5 in 1910 and 13.9 in 1900.

Minor civil divisions.—The political units into which the counties are divided are collectively termed "minor civil divisions." The counties of Nebraska are made up of 1,474 primary divisions, comprising 933 election precincts, 503 townships, 37 cities, and 1 village. The secondary divisions are 475 in number, comprising 55 cities, 16 towns, and 404 villages. Most of these

HISTORICAL NOTE.—This state takes its name from the Nebraska River, generally known as the Platte. The word is of Indian origin and signifies "shallow water."

The earliest recorded exploration in the region now constituting Nebraska was made in 1739 when Frenchmen followed the Platte to its forks. In 1804 a United States Government expedition under Lewis and Clark passed up the Missouri River, which forms the eastern and northeastern boundary of the state, returning in 1806. The first settlement was made in 1807, when Emanuel Lisa, a fur trader, built Fort Lisa near the present site of Fort Calhoun. Other trading posts as well as military posts were established from time to time, but very few settlers came to this region until about the middle of the century.

The area now known as Nebraska was originally a part of the vast Louisiana region, which was ceded by France to Spain in 1762, retroceded to France in 1800, and purchased by the United States in 1803. The area now forming the state belonged successively to the district of Louisiana (1804-5), the territory of Louisiana (1805-1812), the territory of Missouri (1812-1834), and the "Indian Country" (1834-1854).

In 1854 the territory of Nebraska was organized from the section of the Indian Country lying between the fortieth and forty-ninth parallels and extending from the Rocky Mountains to the Missouri and White Earth Rivers. It thus included, in addition to the area of the present state, territory now forming portions of North and South Dakota, Montana, Wyoming, and Colorado. In 1861 the area of Nebraska was greatly reduced by the organization of Dakota territory, which extended westward to the Rocky Mountains, and of Colorado territory, in which was included what had been the southwestern corner of Nebraska. In the same year, however, territory was added to Nebraska by the extension of the western boundary to the thirty-third meridian from Washington (approximately the one hundred and tenth from Greenwich). In 1863 Idaho territory was organized with boundaries including that part of Nebraska lying west of the twenty-seventh meridian from Washington (approximately the one hundred and fourth from Greenwich) and the territory of Nebraska was left with substantially the same limits as the present state.

In March, 1867, Nebraska was admitted to the Union as the thirty-seventh state. In 1882 a small tract of land, formerly a part of Dakota, lying south of the forty-third parallel and between the Keyapaha and Missouri Rivers, was added to Nebraska; and in 1908 a still smaller tract, now in Dakota County, in the northeastern part of the state, was ceded by South Dakota to Nebraska. No further changes in boundaries have been made.

secondary divisions form parts of the primary divisions in which located; but each of 10 cities and 1 village is coextensive with a township or precinct, and each of 4 cities, 1 town, and 19 villages comprises parts of 2 or more townships or precincts. In addition to these minor civil divisions, the state includes 1 island, which is unorganized. (See Table 2.)

Cities.—Nebraska has 92 cities, of which Omaha, with a population of 191,601, is the largest, and Lincoln, with 54,948, is second in size. (See Tables 3 and 4.)

The following summary shows, for each city having 9,000 or more inhabitants in 1920, the population at each census for which figures are available, with the increase during the preceding decade:

POPULATION OF PRINCIPAL CITIES FROM EARLIEST CENSUS TO 1920.

[A minus sign (—) denotes decrease.]

City and census year.	Population.	Increase over preceding census.	
		Number.	Per cent.
Beatrice:			
1920	9,664	303	3.3
1910	9,356	1,481	18.8
1900	7,875	—5,961	—43.1
1890	13,836	11,389	465.4
1880	2,447	.....	.....
Fremont:			
1920	9,605	887	10.2
1910	8,718	1,477	20.4
1900	7,241	494	7.3
1890	6,747	3,734	123.9
1880	3,013	1,818	152.1
1870	1,195	.....	.....
Grand Island:			
1920	13,947	3,621	35.1
1910	10,326	2,772	36.7
1900	7,554	18	0.2
1890	7,536	4,573	154.3
1880	2,963	.....	.....
Hastings:			
1920	11,647	2,309	24.7
1910	9,338	2,150	29.9
1900	7,188	—6,396	—47.1
Hastings—Continued.			
1890	13,584	10,767	382.2
1880	2,817	.....	.....
Lincoln:			
1920	54,948	10,975	25.0
1910	43,973	3,804	9.5
1900	40,169	—14,985	—27.2
1890	55,154	42,151	324.2
1880	13,003	.....	.....
North Platte:			
1920	10,466	5,673	118.4
1910	4,793	1,153	31.7
1900	3,640	585	19.1
1890	3,055	2,692	741.6
1880	363	.....	.....
Omaha: [1]			
1920	191,601	67,505	54.4
1910	124,096	21,541	21.0
1900	102,555	—37,897	—27.0
1890	140,452	109,934	360.2
1880	30,518	14,435	89.5
1870	16,083	14,200	754.1
1860	1,883	.....	.....

[1] South Omaha city annexed to Omaha city since 1910. Combined population: 150,355 in 1910; 128,556 in 1900; 148,514 in 1890.

Urban and rural population.—The Census Bureau defines urban population as that residing in cities and other incorporated places having 2,500 inhabitants or more, and rural population as that residing outside such incorporated places.

The following summary presents, for the last three censuses, figures showing the urban and rural population of the state distributed among places grouped according to specified limits of population. The classification for each census is based upon the population of the various places as shown by the returns of that census. Consequently the territory comprised within any one class of cities or that designated as urban or as rural does not remain fixed, because any given place may, through the growth or the decline of its population, pass from one class to another at successive censuses. The proportion of the population of Nebraska living in places of 2,500 or more increased from 23.7 per cent in 1900 to 26.1 per cent in 1910 and to 31.3 per cent in 1920.

URBAN AND RURAL POPULATION: 1920, 1910, AND 1900.

Class of places.	1920		1910		1900		Per cent of total population.		
	Number of places.	Population.	Number of places.	Population.	Number of places.	Population.	1920	1910	1900
Total population	.....	1,296,372	.....	1,192,214	.....	1,066,300	100.0	100.0	100.0
Urban territory	31	405,306	27	310,852	21	252,702	31.3	26.1	23.7
Cities of—									
100,000 inhabitants or more	1	191,601	1	124,096	1	102,555	14.8	10.4	9.6
50,000 to 100,000 inhabitants	1	54,948	.....	.....	.....	.....	4.2	.....	.....
25,000 to 50,000 inhabitants	.....	.....	2	70,232	2	66,170	.....	5.9	6.2
10,000 to 25,000 inhabitants	3	36,060	1	10,326	.....	.....	2.8	0.9	.....
5,000 to 10,000 inhabitants	9	65,048	9	61,670	7	48,004	5.0	5.2	4.5
2,500 to 5,000 inhabitants	17	57,649	14	44,528	11	35,973	4.4	3.7	3.4
Rural territory	.....	891,066	.....	881,362	.....	813,598	68.7	73.9	76.3
Cities, towns, and villages of less than 2,500 inhabitants	482	275,568	427	243,292	346	188,955	21.3	20.4	17.7
Other rural territory	.....	615,498	.....	638,070	.....	624,643	47.5	53.5	58.6

PER CENT OF INCREASE OR DECREASE OF POPULATION OF NEBRASKA, BY COUNTIES: 1910–1920.

Rural population is defined as that residing outside of incorporated places having 2,500 inhabitants or more.

TOTAL POPULATION.

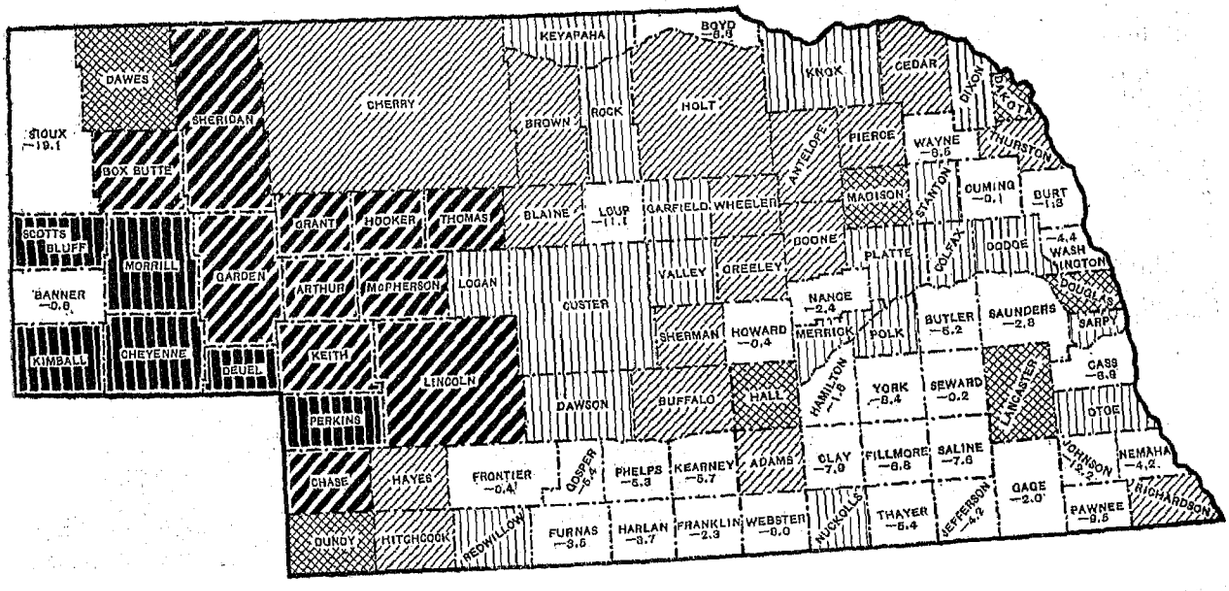

RURAL POPULATION.

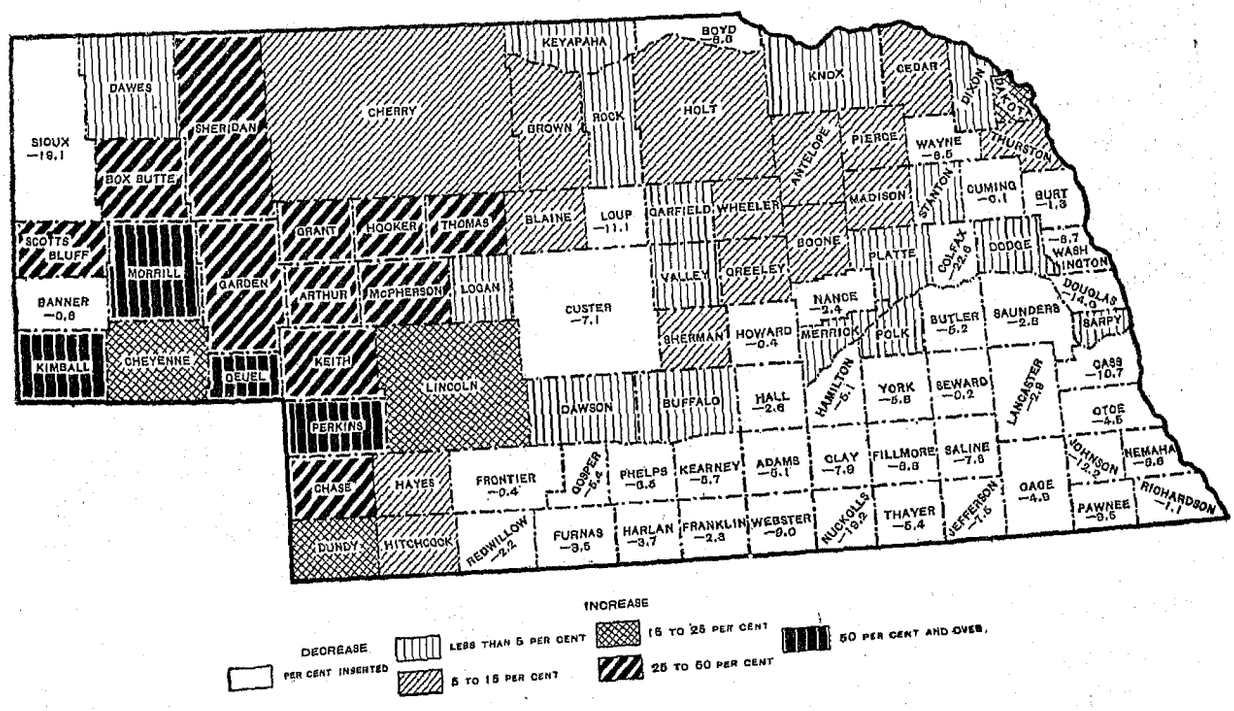

DENSITY OF POPULATION OF NEBRASKA, BY COUNTIES: 1920.

Rural population is defined as that residing outside of incorporated places having 2,500 inhabitants or more.

TOTAL POPULATION.

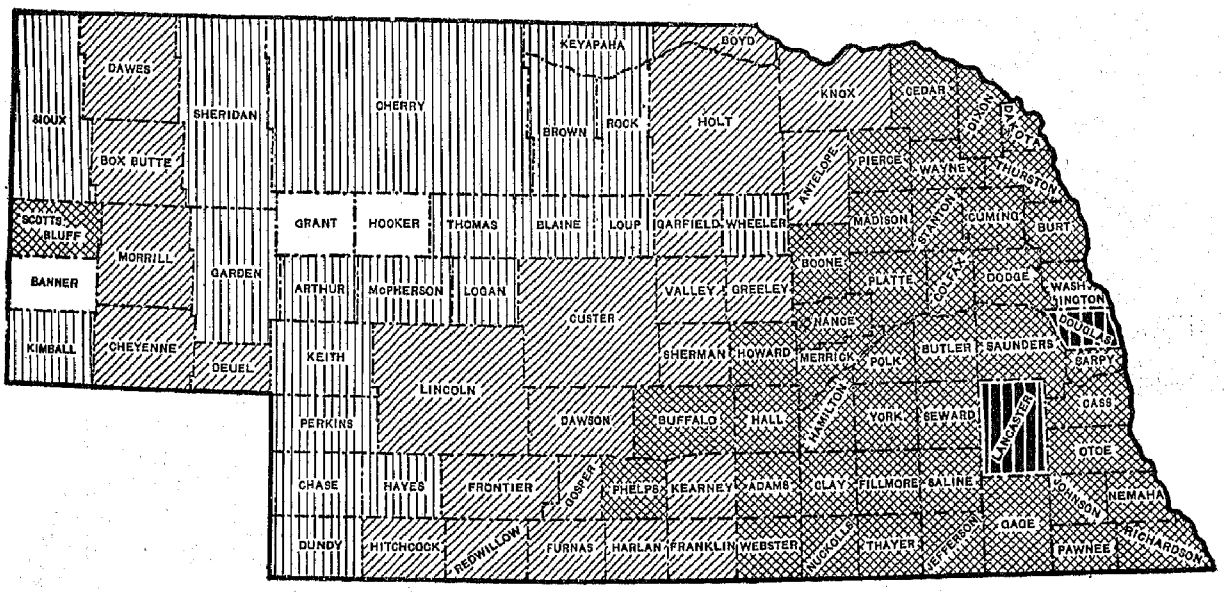

RURAL POPULATION.

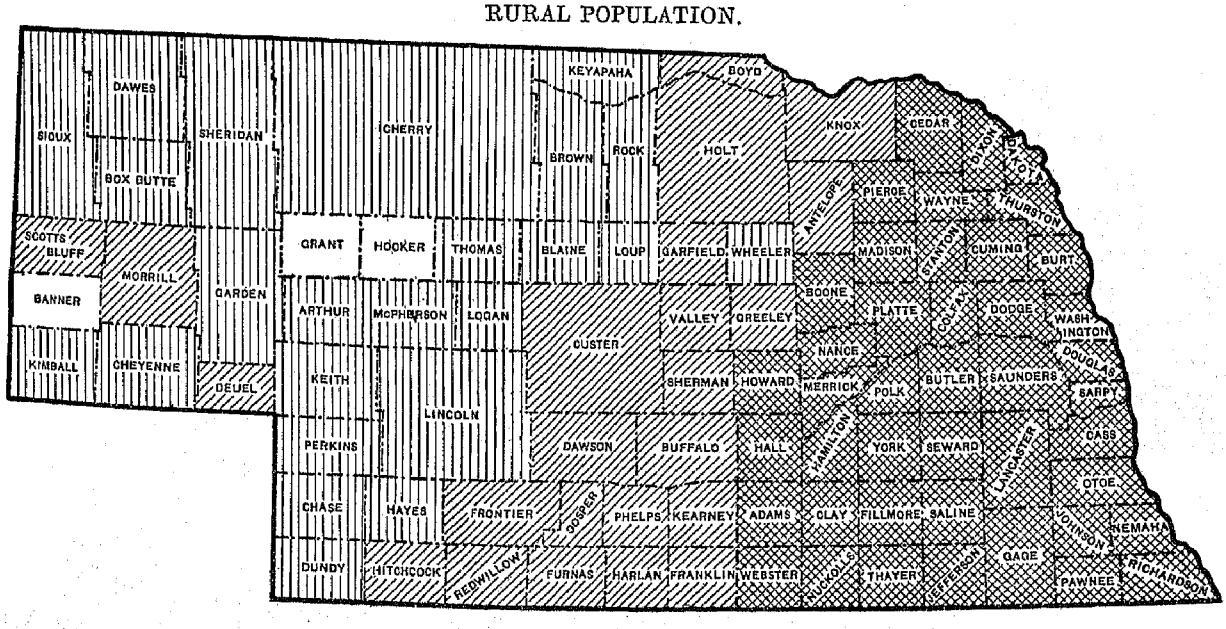

NUMBER OF INHABITANTS PER SQUARE MILE

- LESS THAN 2
- 2 TO 6
- 6 TO 18
- 18 TO 45
- 45 TO 90
- 90 AND OVER

TABLE 1.—AREA AND POPULATION OF COUNTIES: 1860 TO 1920.

[A minus sign (—) denotes decrease.]

COUNTY.	Land area in square miles: 1920.	POPULATION. 1920 Total.	1920 Per square mile.	1910	1900	1890	1880	1870	1860	Per cent of increase. 1910 to 1920.	1900 to 1910.	1890 to 1900.
Nebraska[1]	76,808	1,296,372	16.9	1,192,214	1,066,300	[1] 1,062,656	[1] 452,402	[1] 122,993	[1] 28,841	8.7	11.8	0.3
Adams	565	22,621	40.0	20,900	18,840	24,303	10,235	19	.....	8.2	10.9	—22.5
Antelope[1]	872	15,243	17.5	14,003	11,344	10,399	3,953	.....	.....	8.9	23.4	9.1
Arthur[1]	721	1,412	2.0	.....	.....	.....	.....	.....	.....	.....	.....	.....
Banner[1]	742	1,435	1.9	1,444	1,114	2,435	.....	.....	.....	—0.6	29.6	—54.3
Blaine[1]	711	1,778	2.5	1,672	603	1,146	.....	.....	.....	6.3	177.3	—47.4
Boone[1]	692	14,146	20.4	13,145	11,689	8,683	4,170	.....	.....	7.6	12.5	34.6
Box Butte[1]	1,076	8,407	7.8	6,131	5,572	5,494	.....	.....	.....	37.1	10.0	1.4
Boyd[1]	535	8,243	15.4	8,826	7,332	695	.....	.....	.....	—6.6	20.4	955.0
Brown[1]	1,235	6,749	5.5	6,083	3,470	4,359	.....	.....	.....	10.9	75.3	—20.4
Buffalo	945	23,787	25.2	21,907	20,254	22,162	7,531	193	114	8.6	8.2	—8.6
Burt	475	12,559	26.4	12,726	13,040	11,069	6,937	2,847	388	—1.3	—2.4	17.8
Butler	583	14,606	25.1	15,403	15,703	15,454	9,194	1,290	27	—5.2	—1.9	1.6
Cass	538	18,029	33.5	19,786	21,330	24,080	16,683	8,151	3,369	—8.9	—7.2	—11.4
Cedar	735	16,225	22.1	15,191	12,467	7,028	2,899	1,032	246	6.8	21.8	77.4
Chase	899	4,939	5.5	3,613	2,559	4,807	70	.....	.....	36.7	41.2	—46.8
Cherry[1]	5,979	11,753	2.0	10,414	6,541	6,428	.....	.....	.....	12.9	59.2	1.8
Cheyenne[1]	1,194	8,405	7.0	4,551	5,570	5,693	1,558	190	.....	84.7	—18.3	—2.2
Clay	579	14,486	25.0	15,729	15,735	16,310	11,294	54	165	—7.9	(2)	—3.5
Colfax	405	11,624	28.7	11,610	11,211	10,453	6,588	1,424	.....	0.1	3.6	7.3
Cuming	577	13,769	23.9	13,782	14,584	12,265	5,569	2,964	67	—0.1	—5.5	18.9
Custer[1]	2,588	26,407	10.2	25,608	19,758	21,677	2,211	.....	.....	2.9	29.9	—8.9
Dakota[1]	253	7,694	30.4	6,564	6,286	5,386	3,213	2,040	819	17.2	4.4	16.7
Dawes[1]	1,402	10,160	7.2	8,254	6,215	9,722	.....	.....	.....	23.1	32.8	—36.1
Dawson	985	16,004	16.2	15,961	12,214	10,129	2,999	103	16	0.3	30.7	20.6
Deuel[1]	439	3,282	7.5	1,786	2,630	2,893	.....	.....	.....	83.8	—32.1	—9.1
Dixon	472	11,815	25.0	11,477	10,535	8,084	4,177	1,345	247	2.9	8.9	30.3
Dodge	531	23,197	43.7	22,145	22,298	19,260	11,263	4,212	309	4.8	—0.7	15.8
Douglas	331	204,524	617.9	168,546	140,590	158,008	37,645	19,982	4,328	21.3	19.9	—11.0
Dundy[1]	927	4,869	5.3	4,098	2,434	4,012	37	.....	.....	18.8	68.4	—39.3
Fillmore	576	13,671	23.7	14,674	15,087	16,022	10,204	238	.....	—6.8	—2.7	—5.8
Franklin	578	10,067	17.4	10,303	9,455	7,693	5,465	26	.....	—2.3	9.0	22.9
Frontier[1]	975	8,540	8.8	8,572	8,781	8,497	934	.....	.....	—0.4	—2.4	3.3
Furnas[1]	721	11,657	16.2	12,083	12,373	9,840	6,407	.....	.....	—3.5	—2.3	25.7
Gage	862	29,721	34.5	30,325	30,051	36,344	13,164	3,359	421	—2.0	0.9	—17.3
Garden[1]	1,687	4,572	2.7	3,538	.....	.....	.....	.....	.....	29.2	.....	.....
Garfield[1]	575	3,496	6.1	3,417	2,127	1,659	.....	.....	.....	2.3	60.6	28.2
Gosper[1]	464	4,669	10.1	4,933	5,301	4,816	1,673	.....	.....	—5.4	—6.9	10.1
Grant[1]	780	1,486	1.9	1,097	763	458	.....	.....	.....	35.5	43.8	66.6
Greeley[1]	571	8,685	15.2	8,047	5,691	4,869	1,461	.....	.....	7.9	41.4	16.9
Hall	528	23,720	44.9	20,361	17,206	16,513	8,572	1,057	116	16.5	18.3	4.2
Hamilton	538	13,237	24.6	13,459	13,330	14,096	8,267	130	.....	—1.6	1.0	—5.4
Harlan[1]	574	9,220	16.1	9,578	9,370	8,158	6,086	.....	.....	—3.7	2.2	14.9
Hayes[1]	722	3,327	4.6	3,011	2,708	3,953	119	.....	.....	10.5	11.2	—31.5
Hitchcock[1]	724	6,045	8.3	5,415	4,409	5,799	1,012	.....	.....	11.6	22.8	—24.0
Holt[1]	2,393	17,151	7.2	15,545	12,224	13,672	3,287	.....	.....	10.3	27.2	—10.6
Hooker[1]	722	1,378	1.9	981	432	426	.....	.....	.....	40.5	127.1	1.4
Howard[1]	561	10,739	19.1	10,783	10,343	9,430	4,391	.....	.....	—0.4	4.3	9.7
Jefferson[1]	578	16,140	27.9	16,852	15,196	14,850	8,096	2,440	.....	—4.2	10.9	2.3
Johnson	374	8,940	23.9	10,187	11,197	10,333	7,595	3,429	528	—12.2	—9.0	8.4
Kearney	516	8,583	16.6	9,106	9,866	9,061	4,072	58	474	—5.7	—7.7	8.9

[1] CHANGES IN BOUNDARIES, ETC.

THE STATE.—Total for 1890 includes population of Indian reservations specially enumerated, not distributed by counties (3,746), and of old Arthur County (91), annexed to McPherson County between 1890 and 1900. Total for 1880 includes population of unorganized territory (2,913), taken to form Brown, Cherry, and Loup Counties in 1883; Blaine and Logan in 1885; Arthur (old), Grant, McPherson, and Thomas in 1887; and Hooker in 1889. Total for 1870 includes population of old Grant County (484)—no record by which to account for its disappearance; of unorganized territory (235); of Harrison, Jackson, Lyon, Monroe, and Taylor Counties (1,050), which never had a legal existence; of Winnebago Indian Reservation (31), in Thurston County, returned separately in 1870; and of Pawnee Indian Reservation (44), taken to form Nance County in 1879. Total for 1860 includes population of Calhoun County (41), annexed to Saunders County in 1862; of Fort Randall and Green Counties (369)—no records by which to account for their disappearance; of Jones County (122), annexed to Jefferson County in 1866; of Shorter County (117), which never had a legal existence; and of unorganized territory (1,765).

ANTELOPE.—Organized from unorganized territory in 1871.

ARTHUR.—Old Arthur County organized from unorganized territory in 1887 and annexed to McPherson between 1890 and 1900. Present Arthur County organized from part of McPherson in 1913.

BANNER.—Organized from part of Cheyenne in 1888.

BLAINE.—Organized from unorganized territory in 1885.

BOONE.—Organized from unorganized territory in 1871.

BOX BUTTE.—Organized from part of Dawes in 1886.

BOYD.—Formerly part of Dakota; annexed to Nebraska between 1880 and 1890; unorganized territory in 1890; organized as Boyd in 1891.

BROWN.—Organized from unorganized territory in 1883; parts taken to form Keyapaha in 1884 and Rock in 1888.

CHERRY.—Organized from unorganized territory in 1883.

CHEYENNE.—Parts taken to form Banner, Deuel, Kimball, and Scotts Bluff in 1888 and Morrill in 1909.

CUSTER.—Organized from unorganized territory in 1877.

DAKOTA.—Part ceded from Union County, S. Dak., in 1908.

DAWES.—Organized from part of Sioux in 1885; part taken to form Box Butte in 1886.

DEUEL.—Organized from part of Cheyenne in 1888; part taken to form Garden in 1910, but prior to Thirteenth Census date (Apr. 15).

DUNDY.—Organized from unorganized territory in 1873.

FRONTIER.—Organized from unorganized territory in 1872.

FURNAS.—Organized from unorganized territory in 1873.

GARDEN.—Organized from part of Deuel in 1910, but prior to Thirteenth Census date (Apr. 15); part annexed to Grant in 1919.

GARFIELD.—Organized from part of Wheeler in 1884.

GOSPER.—Organized from unorganized territory in 1873.

GRANT.—Organized from unorganized territory in 1887; part of Garden annexed in 1919.

GREELEY.—Organized from unorganized territory in 1871.

HARLAN.—Organized from unorganized territory in 1871.

HAYES.—Organized from unorganized territory in 1877.

HITCHCOCK.—Organized from unorganized territory in 1873.

HOLT.—Organized from unorganized territory in 1876.

HOOKER.—Organized from unorganized territory in 1889.

HOWARD.—Organized from unorganized territory in 1871.

JEFFERSON.—Jones annexed in 1866; part taken to form Thayer in 1872.

[2] Decrease of less than one-tenth of 1 per cent.

TABLE 1.—AREA AND POPULATION OF COUNTIES: 1860 TO 1920—Continued.

[A minus sign (—) denotes decrease.]

COUNTY.	Land area in square miles: 1920.	POPULATION.										
		1920		1910	1900	1890	1880	1870	1860	Per cent of increase.		
		Total.	Per square mile.							1910 to 1920.	1900 to 1910.	1890 to 1900.
Keith [1]	1,068	5,294	5.0	3,692	1,951	2,556	194	.....	.....	43.4	89.2	—23.7
Keyapaha [1]	775	3,594	4.6	3,452	3,076	3,920	.....	.....	.....	4.1	12.2	—21.5
Kimball [1]	958	4,498	4.7	1,942	758	959	.....	.....	.....	131.6	156.2	—21.0
Knox [1]	1,114	18,894	17.0	18,358	14,343	8,582	3,666	261	152	2.9	28.0	67.1
Lancaster	853	85,902	100.7	73,793	64,835	76,395	28,090	7,074	153	16.4	13.8	—15.1
Lincoln [1]	2,536	23,420	9.2	15,684	11,416	10,441	3,632	17	.....	49.3	37.4	9.3
Logan [1]	573	1,596	2.8	1,521	960	1,378	.....	.....	.....	4.9	58.4	—30.3
Loup [1]	576	1,946	3.4	2,188	1,305	1,662	.....	.....	.....	—11.1	67.7	—21.5
McPherson [1]	864	1,692	2.0	2,470	517	401	.....	.....	.....	—31.5	377.8	28.9
Madison [1]	576	22,511	39.1	19,101	16,976	13,669	5,589	1,133	(1)	17.9	12.5	24.2
Merrick	463	10,763	23.2	10,379	9,255	8,758	5,341	557	109	3.7	12.1	5.7
Morrill [1]	1,417	9,151	6.5	4,584	.....	.....	.....	.....	.....	99.6	.....	.....
Nance [1]	446	8,712	19.5	8,926	8,222	5,773	1,212	.....	.....	—2.4	8.6	42.4
Nemaha	389	12,547	32.3	13,095	14,952	12,930	10,451	7,593	3,139	—4.2	—12.4	15.6
Nuckolls	579	13,236	22.9	13,019	12,414	11,417	4,235	8	22	1.7	4.9	8.7
Otoe	606	19,494	32.2	19,323	22,288	25,403	15,727	12,345	4,211	0.9	—13.3	—12.3
Pawnee	431	9,578	22.2	10,582	11,770	10,340	6,920	4,171	882	—9.5	—10.1	13.8
Perkins [1]	886	3,967	4.5	2,570	1,702	4,364	.....	.....	.....	54.4	51.0	—61.0
Phelps [1]	538	9,900	18.4	10,451	10,772	9,869	2,447	.....	.....	—5.3	—3.0	9.1
Pierce	577	10,681	18.5	10,122	8,445	4,864	1,202	152	.....	5.5	19.9	73.6
Platte [1]	673	19,464	28.9	19,006	17,747	15,437	9,511	1,899	[1] 782	2.4	7.1	15.0
Polk	430	10,714	24.9	10,521	10,542	10,817	6,846	136	19	1.8	—0.2	—2.5
Redwillow [1]	720	11,434	15.9	11,056	9,604	8,837	3,044	.....	.....	3.4	15.1	8.7
Richardson	545	18,968	34.8	17,448	19,614	17,574	15,031	9,780	2,835	8.7	—11.0	11.6
Rock [1]	1,004	3,703	3.7	3,627	2,809	3,083	.....	.....	.....	2.1	29.1	—8.9
Saline	573	16,514	28.8	17,866	18,252	20,097	14,491	3,106	39	—7.6	—2.1	—9.2
Sarpy	240	9,370	39.0	9,274	9,080	6,875	4,481	2,913	1,201	1.0	2.1	32.1
Saunders [1]	756	20,589	27.2	21,179	22,085	21,577	15,810	4,547	.....	—2.8	—4.1	2.4
Scotts Bluff [1]	723	20,710	28.6	8,355	2,552	1,888	.....	.....	.....	147.9	227.4	35.2
Seward	574	15,867	27.6	15,895	15,690	16,140	11,147	2,953	.....	—0.2	1.3	—2.8
Sheridan [1]	2,469	9,625	3.9	7,328	6,033	8,687	.....	.....	.....	31.3	21.5	—30.6
Sherman [1]	573	8,877	15.5	8,278	6,550	6,399	2,061	.....	.....	7.2	26.4	2.4
Sioux [1]	2,055	4,528	2.2	5,599	2,055	2,452	699	.....	.....	—19.1	172.5	—16.2
Stanton	431	7,756	18.0	7,542	6,959	4,619	1,813	636	.....	2.8	8.4	50.7
Thayer [1]	578	13,976	24.2	14,775	14,325	12,738	6,113	.....	.....	—5.4	3.1	12.5
Thomas [1]	716	1,773	2.5	1,191	628	517	.....	.....	.....	48.9	89.6	21.5
Thurston [1]	387	9,589	24.8	8,704	6,517	3,176	109	31	.....	10.2	33.6	105.2
Valley [1]	570	9,823	17.2	9,480	7,339	7,092	2,324	.....	.....	3.6	29.2	3.5
Washington	380	12,180	32.1	12,738	13,086	11,869	8,631	4,452	1,240	—4.4	—2.7	10.3
Wayne	450	9,725	21.6	10,397	9,862	6,169	813	182	.....	—6.5	5.4	59.9
Webster	578	10,922	18.9	12,008	11,619	11,210	7,104	16	.....	—9.0	3.3	3.6
Wheeler [1]	578	2,531	4.4	2,292	1,362	1,683	644	.....	.....	10.4	68.3	—19.1
York	575	17,146	29.8	18,721	18,205	17,270	11,170	604	.....	—8.4	2.8	5.4

[1] CHANGES IN BOUNDARIES, ETC.

KEITH.—Organized from part of Lincoln in 1873; part taken to form Perkins in 1887.
KEYAPAHA.—Organized from part of Brown in 1884.
KIMBALL.—Organized from part of Cheyenne in 1888.
KNOX.—Name changed from L'Eau qui Court in 1873.
LINCOLN.—Part taken to form Keith in 1873.
LOGAN.—Organized from unorganized territory in 1885.
LOUP.—Organized from unorganized territory in 1883.
McPHERSON.—Organized from unorganized territory in 1887; old Arthur County annexed between 1890 and 1900; part taken to form present Arthur County in 1913.
MADISON.—Madison and Platte Counties not reported separately in 1860; population of Madison included with that shown for Platte.
MORRILL.—Organized from part of Cheyenne in 1909.
NANCE.—Organized from the Pawnee Indian Reservation in 1879.
PERKINS.—Organized from part of Keith in 1887.
PHELPS.—Organized from unorganized territory in 1873.
PLATTE.—Madison and Platte Counties not reported separately in 1860; population shown for Platte includes that of Madison.
REDWILLOW.—Organized from unorganized territory in 1873.
ROCK.—Organized from part of Brown in 1888.
SAUNDERS.—Calhoun annexed in 1862.
SCOTTS BLUFF.—Organized from part of Cheyenne in 1888.
SHERIDAN.—Organized from part of Sioux in 1885.
SHERMAN.—Organized from unorganized territory in 1873.
SIOUX.—Organized from unorganized territory in 1877; parts taken to form Dawes and Sheridan in 1885.
THAYER.—Organized from part of Jefferson in 1872.
THOMAS.—Organized from unorganized territory in 1887.
THURSTON.—Name changed from Blackbird in 1889.
VALLEY.—Organized from unorganized territory in 1871.
WHEELER.—Organized from unorganized territory in 1877; part taken to form Garfield in 1884.

TABLE 2.—POPULATION OF COUNTIES BY MINOR CIVIL DIVISIONS: 1920, 1910, AND 1900.

[Precinct means election precinct. Counties showing no totals for 1910 or 1900 have been organized at some time between the censuses; counties showing totals but no comparative figures for election precincts or townships for 1910 or 1900 have been redistricted at some time between the censuses. For other changes in boundaries, etc., between 1910 and 1920, see footnotes; for those between 1900 and 1910, see Reports of the Thirteenth Census: 1910, Vol. III, Table 1, p. 24. For population of incorporated places, see Table 3.]

MINOR CIVIL DIVISION.	1920	1910	1900
Adams County	**22,621**	**20,900**	**18,840**
Ayr township, including part of Ayr village	633	702	715
Blaine township [1]	492	560	554
Cottonwood township, including Holstein village	591	564	552
Denver township [1]	1,791	1,729	1,360
Hanover township	512	551	593
Hastings city [1]	11,647	9,338	7,188
Highland township	503	520	600
Juniata township, including Juniata village	912	1,056	1,233
Kenesaw township, including Kenesaw village	1,069	1,082	913
Little Blue township	560	546	503
Logan township	422	501	501
Roseland township, including Roseland village	821	857	847
Silver Lake township	424	479	550
Verona township, including Prosser village	646	714	773
Wanda township	486	523	621
West Blue township, including part of Trumbull village	541	575	628
Zero township, including part of Ayr village	571	603	709
Antelope County	**15,243**	**14,003**	**11,344**
Bazile township	412	432	397
Blaine township	401	365	321
Burnett township [2]	488	[2] 469	[2] 405
Cedar township	664	569	631
Clearwater township, including Clearwater village	804	632	562
Crawford township	508	533	521
Custer township	439	354	231
Eden township	390	380	243
Elgin township	391	387	377
Ellsworth township, including Brunswick village	772	661	416
Elm township	307	409	341
Frenchtown township	404	352	415
Garfield township, including Orchard village	929	1,013	399
Grant township	578	591	520
Lincoln township	357	373	275
Logan township, including Elgin village	1,464	1,270	946
Neligh city	1,724	1,566	1,135
Neligh township	520	479	388
Oakdale township, including Oakdale village	1,096	987	951
Ord township	249	214	244
Royal township, including Royal village	583	397	314
Sherman township	287	331	296
Stanton township	347	247	235
Tilden city [2] (part of)	433	345	150
Verdigris township	387	334	344
Willow township	309	304	287
Arthur County [3]	**1,412**	.....	.....
Arthur precinct	499	.....	.....
Braden precinct	183	.....	.....
Edward precinct	132	.....	.....
Fora precinct	117	.....	.....
Lena precinct	184	.....	.....
Melrose precinct	177	.....	.....
Thune precinct	120	.....	.....
Banner County	**1,435**	**1,444**	**[4] 1,114**
Epworth precinct [4]	199	.....	.....
Flowerfield precinct [4]	223	336	111
Gabe Rock precinct	127	150	237
Lone Pine precinct	148	192	189
Long Springs precinct [4]	310	509	234
Loraine precinct [4]	181	.....	.....
Wright precinct	247	257	219
Blaine County	**1,778**	**1,672**	**603**
Brewster precinct [5]	329	214	120
Dunn precinct [5]	40	108	69
Dunning precinct, including Dunning village	531	447	216
Edith precinct	277	293	42
Hardscrabble precinct	111	122	.....
Hawley precinct	143	186	89
Hudson precinct [5]	75	.....	.....
Lucy precinct	96	156	.....
Purdum precinct	176	146	67

[1] ADAMS.—Parts of Blaine and Denver townships annexed to Hastings city since 1910.

[2] ANTELOPE.—Tilden village, in Antelope and Madison Counties, incorporated as a city and made independent of township and precinct organization since 1910. Population shown for Burnett township for 1910 and 1900 is exclusive of population of that part of Tilden village included in Burnett township in those years.

[3] ARTHUR.—Organized from part of McPherson County in 1913.

[4] BANNER.—Total for 1900 includes population (124) of Banner and Pumpkin Creek precincts, annexed to Long Springs precinct between 1900 and 1910. Epworth precinct organized from part of Flowerfield precinct, and Loraine precinct from part of Long Springs precinct, since 1910.

[5] BLAINE.—Hudson precinct organized from parts of Brewster and Dunn precincts since 1910.

MINOR CIVIL DIVISION.	1920	1910	1900
Boone County	**14,146**	**13,145**	**11,689**
Ashland precinct	574	506	416
Beaver precinct, including St. Edwards village	1,456	1,329	1,179
Bonanza precinct	496	479	455
Boone precinct	592	610	538
Cedar precinct, including Cedar Rapids village	2,168	1,885	1,927
Dublin precinct, including Primrose village	841	821	497
Manchester precinct, including Albion city	2,844	2,366	1,882
Midland precinct	628	587	537
North Branch precinct	632	662	.....
Oakland precinct, including Petersburg village	1,736	1,642	1,501
Plum Creek precinct	605	605	529
Roselma precinct	373	585	482
Shell Creek precinct	570	561	1,160
Weitzel precinct	636	507	586
Box Butte County	**8,407**	**6,131**	**5,572**
Alliance precinct, coextensive with Alliance city	4,591	3,105	2,535
Box Butte precinct	451	361	384
Boyd precinct	288	268	165
Dorsey precinct, including Hemingford village	1,105	625	498
Lake precinct	530	539	774
Lawn precinct	312	300	254
Liberty precinct	180	170	130
Nonpareil precinct	350	243	230
Running Water precinct	176	76	145
Snake Creek precinct	72	122	111
Wright precinct	352	322	346
Boyd County	**8,243**	**8,826**	**7,332**
Basin township, including Naper village	1,141	1,441	1,127
Bristow township, including Bristow village	627	578	741
Bush township, including Monowi village	634	676	800
Butte township, including Anoka and Butte villages	1,359	1,406	1,322
Lynch township, including Lynch village	1,022	1,045	960
McCully township	571	599	561
Morton township, including Gross village	759	884	772
Mullen township	347	372	.....
Spencer township, including Spencer village	1,380	1,400	550
Ware township	403	425	499
Brown County	**6,749**	**6,083**	**5,470**
Ainsworth city [6]	1,508	1,045	605
Ainsworth precinct [6]	779	[6] 752	[6] 663
Buffalo precinct	248	204	222
Calamus precinct [6]	129	.....	.....
Chester precinct [6]	131	400	134
Fairfield precinct	86	148	142
Garfield precinct	277	286	52
Johnstown precinct, including Johnstown village	1,004	914	636
Lakeland precinct [6]	228	487	226
Long Pine city [6]	1,200	781	486
Moon Lake precinct	150	200	.....
Pine precinct [6]	204	[6] 210	[6] 123
Pine Glen precinct	217	221	181
Smith precinct [6]	148	435	.....
Valley precinct [6]	234	.....	.....
Wilson precinct [6]	206	.....	.....
Buffalo County	**23,787**	**21,907**	**20,254**
Armada township, including Miller village	614	680	504
Beaver township, including Poole village	427	493	380
Cedar township	486	465	460
Center township	604	681	692
Cherry Creek township	314	327	344
Divide township	527	539	526
Elm Creek township, including Elm Creek village	1,086	1,070	725
Gardner township	496	578	577
Garfield township, including Ravenna village	2,019	1,675	1,174
Gibbon township, including Gibbon village	1,432	1,251	1,159
Grant township, including Amherst village	637	718	632
Harrison township	264	291	273
Kearney township, coextensive with Kearney city	7,702	6,202	5,634
Logan township	326	305	305
Loup township, including Pleasanton village	761	734	569
Odessa township	538	523	559
Platte township	262	253	289
Riverdale township	946	707	995
Rusco township	413	433	380
Sartoria township	250	306	347
Schneider township	483	479	565
Scott township	305	335	363
Sharon township	459	487	548
Shelton township, including Shelton village	1,512	1,462	1,321
Thornton township	481	526	522
Valley township	443	387	411

[6] BROWN.—Population shown for Ainsworth and Pine precincts for 1910 and 1900 is exclusive of population of Ainsworth and Long Pine villages, respectively, incorporated as cities and made independent of these precincts since 1910. Precincts organized since 1910: Calamus from part of Chester; Valley from part of Lakeland; Wilson from part of Smith.

TABLE 2.—POPULATION OF COUNTIES BY MINOR CIVIL DIVISIONS: 1920, 1910, AND 1900—Continued.

[Precinct means election precinct. Counties showing no totals for 1910 or 1900 have been organized at some time between the censuses; counties showing totals but no comparative figures for election precincts or townships for 1910 or 1900 have been redistricted at some time between the censuses. For other changes in boundaries, etc., between 1910 and 1920, see footnotes; for those between 1900 and 1910, see Reports of the Thirteenth Census: 1910, Vol. III, Table 1, p. 24. For population of incorporated places, see Table 3.]

MINOR CIVIL DIVISION.	1920	1910	1900
Burt County	**12,559**	***12,726**	***13,040**
Arizona township	780	.....	.....
Bell Creek township	715	.....	.....
Craig township, including Craig village	1,405	.....	.....
Decatur township, including Decatur village	1,500	.....	.....
Everett township, including Lyons village	1,492	.....	.....
Logan township	792	.....	.....
Oakland city	1,356	.....	.....
Oakland township	450	.....	.....
Pershing township	432	.....	.....
Riverside township	342	.....	.....
Silver Creek township	609	.....	.....
Summit township	875	.....	.....
Tekamah city	1,811	.....	.....
Butler County	**14,606**	**15,408**	**15,703**
Alexis township	471	430	550
Bone Creek township	737	748	797
Center township	614	640	680
David City township, coextensive with David City	2,216	2,177	1,845
Franklin township	650	649	858
Linwood township, including Abie village	665	911	889
Oak Creek township, including Brainard village	1,179	1,186	1,095
Olive township	543	544	607
Platte township, including Linwood village	511	594	607
Plum Creek township	463	544	536
Read township, including Surprise village	840	937	891
Reading township, including Rising City village	1,034	1,053	1,186
Richardson township, including Dwight village	874	747	637
Savannah township, including Bellwood village	787	785	860
Skull Creek township, including Bruno village	822	974	1,010
Summit township	516	545	550
Ulysses township, including Ulysses village	883	1,087	1,123
Union township, including Garrison village	801	843	982
Cass County	**18,029**	**19,786**	**21,330**
Avoca precinct, including Avoca village	677	742	796
Center precinct	688	779	795
Eight Mile Grove precinct	665	829	800
Elmwood precinct, including Murdock village	883	943	975
Greenwood precinct, including part of Alvo village	779	811	834
Liberty precinct, including Union village	921	1,064	1,082
Louisville precinct, including Louisville village	953	1,256	1,146
Mount Pleasant precinct	515	627	684
Nehawka precinct	748	896	814
Plattsmouth city	4,190	4,287	4,964
Plattsmouth precinct	740	891	1,159
Rock Bluffs precinct	1,141	1,189	1,317
Salt Creek precinct, including Greenwood village	687	843	1,004
South Bend precinct, including South Bend village	627	566	620
Stove Creek precinct, including Elmwood village	1,078	1,270	1,299
Tipton precinct, including Eagle village and part of Alvo village	987	1,046	1,088
Weeping Water city	1,084	1,067	1,156
Weeping Water precinct	666	680	797
Cedar County	**16,225**	**15,191**	***12,467**
Precinct 1, including St. Helena village	575	608	.....
Precinct 2	405	365	.....
Precinct 3	570	466	.....
Precinct 4	532	397	.....
Precinct 5, including Wynot village	1,036	886	.....
Precinct 6	270	256	.....
Precinct 7, including Obert village	641	557	.....
Precinct 8	677	591	.....
Precinct 9,[7] including Hartington city	1,919	[7] 1,840	.....
Precinct 9A,[7] including Fordyce village	199	[7] 153	.....
Precinct 10	442	425	.....
Precinct 11	611	572	.....
Precinct 12	542	541	.....
Precinct 13	537	481	.....
Precinct 14	539	525	.....
Precinct 15	445	558	.....
Precinct 16, including Coleridge village	1,180	1,088	.....
Precinct 17	523	543	.....
Precinct 18, including Magnet village	684	729	.....
Precinct 19, including Randolph city	1,790	1,751	.....
Precinct 20, including Belden village	778	757	.....
Precinct 21, including Laurel village	1,330	1,102	.....
Chase County	**4,939**	**3,613**	**3,559**
Bussell precinct	310	242	256
Canby precinct	267	226	157
Champion precinct	411	292	259
Chase precinct	111	109	121
Enterprise precinct	279	225	97
Imperial precinct, including Imperial town	957	626	468
Jamestown precinct	160	66	57
Lamar precinct	327	152	121
Chase County—Continued.			
Lincoln precinct	149	138	95
Logan precinct	157	159	72
Macedonia precinct	243	160	196
Pearl precinct	93	105	85
Pioneer precinct	261	208	104
Valley precinct	296	246	128
Wauneta precinct, including Wauneta village	918	659	343
Cherry County	**11,753**	**10,414**	**6,541**
Barley precinct	144	132	197
Buffalo Lake precinct	217	203	182
Calf Creek precinct	127	136	.....
Cleveland precinct	91	87	199
Cody precinct, including Cody village	699	487	291
Crookston precinct	658	471	275
Dewey Lake precinct	164	218	159
Eli precinct	369	255	208
Elsmere precinct	156	146	.....
Enlow precinct [8]	197	167	133
Evergreen precinct	130	132	.....
Fern precinct [8]	122	.....	.....
Georgia precinct, including Kilgore village	490	278	115
Gillaspie precinct	157	175	97
Goose Creek precinct	297	334	.....
Irwin precinct	237	222	167
Jensen precinct [8]	124	.....	.....
Kennedy precinct [8]	213	253	242
Kewanee precinct	178	161	150
King precinct [8]	158	.....	.....
Kinneyville precinct	154	143	.....
Lackey precinct [8]	126	.....	.....
Lavaca precinct	242	242	249
Loup precinct [8]	508	547	241
Merriman precinct,[8] including Merriman village	552	726	437
Middle Prong precinct [8]	127	139	.....
Military precinct [8]	170	.....	.....
Mother Lake precinct [8]	206	338	103
Nenzel precinct	211	169	152
Pershing precinct [8]	122	116	125
Pleasant Hill precinct	188	143	217
Reeves precinct	217	270	.....
River precinct	155	204	.....
Russell precinct [8]	135	189	.....
Schlagel precinct	141	204	164
Sharps Ranch precinct	214	197	105
Sparks precinct	260	263	250
Steen precinct [8]	122	284	180
Table precinct [8]	159	239	178
Valentine precinct, including Valentine city	1,816	1,338	1,151
Wells precinct [8]	159	.....	.....
Wilson precinct [8]	100	.....	.....
Wood Lake precinct, including Wood Lake village	741	806	574
Cheyenne County	**8,405**	**4,551**	**[9] 5,570**
Bronson precinct [9]	174	339	151
Bunker Hill precinct [9]	147	.....	.....
Chambers precinct	260	164	.....
Colton precinct	467	314	307
Davison precinct	302	314	118
Eagle precinct	201	131	79
Gurley precinct,[9] including Gurley village	774	.....	.....
Lodgepole precinct, including Lodgepole village	1,029	742	526
Pleasant View precinct [9]	103	.....	.....
Potter precinct,[9] including Potter village	693	232	201
Sidney city [9]	2,852	1,185	1,001
Sidney precinct [9]	637	[9] 536	[9] 740
Trognitz precinct	240	134	99
Union Valley precinct,[9] including Dalton village	526	460	274
Clay County	**14,486**	**15,729**	**15,735**
Clay Center city [10]	965	1,065	590
Edgar township, including Edgar city	1,449	1,507	1,572
Eldorado township	463	607	688
Fairfield township, including Dewesse village and Fairfield city	1,450	1,776	1,926
Glenville township, including Glenville village	849	762	810
Harvard township, including Harvard city	1,605	1,716	1,502
Inland township	574	564	726
Leicester township, including part of Trumbull village	668	694	701
Lewis township, [10] including part of Saronville village	610	[10] 712	735

* See headnote.

[7] CEDAR.—Precinct 9A independent of precinct 9 in 1910, but not reported separately at that census.

[8] CHERRY.—Precincts organized since 1910: Fern from parts of Kennedy and Steen; Jensen from parts of Enlow, Merriman, and Russell; King from parts of Mother Lake and Russell; Lackey from part of Middle Prong; Military from part of Table; Wells from part of Steen; Wilson from part of Loup. Name of Pershing precinct changed from German since 1910.

[9] CHEYENNE.—Total for 1900 includes population (2,074) of eight precincts taken to form Morrill County between 1900 and 1910. Bunker Hill and Pleasant View precincts organized from parts of Bronson and Potter, and Gurley precinct from part of Union Valley, since 1910. Population shown for Sidney precinct for 1910 and 1900 is exclusive of population of Sidney town, incorporated as a city and made independent of precinct since 1910.

[10] CLAY.—For footnote, see following page.

TABLE 2.—POPULATION OF COUNTIES BY MINOR CIVIL DIVISIONS: 1920, 1910, AND 1900—Continued.

[Precinct means election precinct. Counties showing no totals for 1910 or 1900 have been organized at some time between the censuses; counties showing totals but no comparative figures for election precincts or townships for 1910 or 1900 have been redistricted at some time between the censuses. For other changes in boundaries, etc., between 1910 and 1920, see footnotes; for those between 1900 and 1910, see Reports of the Thirteenth Census: 1910, Vol. III, Table 1, p. 24. For population of incorporated places, see Table 3.]

MINOR CIVIL DIVISION.	1920	1910	1900
Clay County—Continued.			
Logan township, including Ong village	840	830	722
Lone Tree township [10]	466	[10] 562	[10] 676
Lynn township [10]	465	[10] 581	[10] 713
Marshall township [10]	395	[10] 459	[10] 480
School Creek township, including part of Sutton city	637	667	708
Sheridan township	442	503	528
Spring Ranch township	489	508	641
Sutton township, including parts of Saronville village and Sutton city	2,119	2,216	2,017
Colfax County	11,624	11,610	11,211
Adams precinct, including Clarkson village	1,594	1,490	1,114
Colfax precinct	412	443	488
Grant precinct	521	559	587
Lincoln precinct, including Howell village	1,623	1,555	1,455
Maple Creek precinct	595	605	706
Midland precinct	613	676	753
Richland precinct, including Richland village	561	629	529
Rogers precinct, including Rogers village	359	401	399
Schuyler precinct, including Schuyler city	2,925	2,698	2,656
Shell Creek precinct	550	619	604
Stanton precinct, including Leigh village	1,245	1,252	1,178
Wilson precinct	626	683	742
Cuming County	13,769	13,782	14,584
Bancroft township, including Bancroft village	1,179	1,285	1,371
Beemer township, including Beemer village	1,061	1,024	1,021
Bismarck township	552	618	574
Blaine township	570	593	650
Cleveland township	546	613	734
Cuming township	641	674	729
Elkhorn township	712	671	697
Garfield township	627	628	690
Grant township	475	519	569
Lincoln township	645	567	695
Logan township	548	607	658
Monterey township	625	627	741
Neligh township	662	743	788
St. Charles township	515	520	516
Sherman township	619	715	766
West Point city	2,002	1,776	1,890
Wisner township, including Wisner city	1,790	1,602	1,495
Custer County	26,407	25,668	19,758
Algernon township, including Mason City village	1,501	1,574	1,226
Ansley township, including Ansley village	1,319	1,273	937
Arnold township, including Arnold village	1,692	916	645
Berwyn township, including Berwyn village	926	870	752
Broken Bow city [11]	2,567	2,260	1,375
Broken Bow township [11]	1,127	[11] 1,175	[11] 1,058
Cliff township	660	682	566
Comstock township, including Comstock village	754	592	.....
Custer township [11]	333	726	879
Delight township, including Callaway town	1,459	1,405	869
Douglas Grove township [11]	668	886	815
East Custer township	250	179	.....
Elim township	598	716	531
Elk Creek township	873	865	884
Garfield township	472	487	456
Grant township	487	505	440
Hayes township	256	443	159
Kinfoil township, including Merna village	1,368	1,338	874
Lillian township	738	712	620
Loup township	842	924	865
Milburn township [11]	307	.....	.....
Myrtle township [11]	538	760	603
Ryno township [11]	402	.....	.....
Sargent township, including Sargent village	1,625	1,436	1,370
Spring Creek township [11]	234	.....	.....
Triumph township	475	428	393
Victoria township, including Anselmo village	1,167	1,128	730
Wayne township	436	501	469
West Union township [11]	328	739	699
Westerville township	780	886	714
Wood River township, including Oconto village	1,225	1,262	829
Dakota County	7,694	6,564	6,286
Covington precinct, including South Sioux City	2,806	1,543	1,292
Dakota precinct, including Dakota City village	828	931	1,048
Emerson precinct, including part of Emerson village	722	705	664
Hubbard precinct, including Hubbard village	714	670	545
Omadi precinct, including Homer village	1,206	1,111	1,157
Pigeon Creek precinct	342	403	358
St. Johns precinct, including Jackson village	606	684	794
Summit precinct	470	517	428
Dawes County	10,160	8,254	*6,215
Antelope precinct	382	341	.....
Chadron precinct, including Chadron city	5,192	3,656	.....
Craig precinct	181	204	.....
Crawford precinct, [12] including Crawford village	2,530	2,526	.....
Evergreen precinct	400	307	.....
Leonard precinct, including Marsland village	396	307	.....
Orange precinct	266	231	.....
Table precinct	206	170	.....
Wayside precinct [12]	183	.....	.....
Whitney precinct [12]	424	512	.....
Dawson County	16,004	15,961	12,214
Antelope precinct	325	347	389
Blaine precinct	392	404	426
Buffalo precinct	215	212	191
Coyote precinct, including Darr village	735	747	659
Cozad precinct, including Cozad town	1,491	1,210	876
Fairview precinct	286	288	270
Farnam precinct, including Farnam village	679	742	467
German precinct	396	428	472
Gillan precinct	627	651	573
Gothenburg precinct, including Gothenburg city	1,913	1,866	948
Grant precinct	819	761	554
Hillside precinct	187	240	264
Holmes precinct	173	239	238
Kennebec precinct, including Eddyville village	579	641	400
Lexington precinct, including Lexington city	2,926	2,802	1,974
Lincoln precinct	288	310	317
Logan precinct	544	509	378
Overton precinct, including Overton village	1,079	1,174	713
Platte precinct	280	294	271
Ringgold precinct	427	437	479
Willow Island precinct	574	530	504
Wood River precinct, including Sumner village	1,069	1,129	851
Deuel County	3,282	1,786	[13] 2,630
Big Springs precinct, including Big Springs village	974	665	326
Chappell precinct, including Chappell village	1,748	756	317
Swan precinct	560	365	237
Dixon County	11,815	11,477	[14] 10,535
Clark township	458	507	383
Concord township, including Concord and Dixon villages	1,034	988	776
Daily township	558	517	481
Emerson township, including part of Emerson village	973	1,028	899
Galena township, including Martinsburg village	689	683	567
Hooker township, including Maskell village	843	674	739
Logan township	628	646	615
Newcastle township, [14] including Newcastle village	1,056	1,045	644
Otter Creek township, including Waterbury village	595	661	449
Ponca township	611	638	740
Ponca City township, coextensive with Ponca city	1,014	1,000	1,043
Silver Creek township	588	620	586
Springbank township, including Allen village	1,140	970	915
Wakefield township, including part of Wakefield village	1,628	1,500	1,304

[10] CLAY.—Population shown for Lewis township for 1910, and for Lone Tree, Lynn, and Marshall townships for 1910 and 1900, is exclusive of population of Clay Center village, incorporated as a city and made independent of these townships since 1910.

[11] CUSTER.—Townships organized since 1910: Milburn from part of West Union; Ryno from part of Custer; Spring Creek from parts of Douglas Grove and Myrtle. Population shown for Broken Bow township for 1910 and 1900 is exclusive of population of Broken Bow city, returned as a part of the township in those years.

* See headnote.

[12] DAWES.—Wayside precinct organized from parts of Crawford and Whitney precincts since 1910.

[13] DEUEL.—Total for 1900 includes population (1,750) of 9 precincts taken to form Garden County between 1900 and 1910.

[14] DIXON.—Total for 1900 includes population (394) of Ionia township, annexed to Newcastle township between 1900 and 1910.

TABLE 2.—POPULATION OF COUNTIES BY MINOR CIVIL DIVISIONS: 1920, 1910, AND 1900—Continued.

[Precinct means election precinct. Counties showing no totals for 1910 or 1900 have been organized at some time between the censuses; counties showing totals but no comparative figures for election precincts or townships for 1910 or 1900 have been redistricted at some time between the censuses. For other changes in boundaries, etc., between 1910 and 1920, see footnotes; for those between 1900 and 1910, see Reports of the Thirteenth Census: 1910, Vol. III, Table 1, p. 24. For population of incorporated places, see Table 3.]

MINOR CIVIL DIVISION.	1920	1910	1900
Dodge County	**23,197**	**22,145**	**22,298**
Cotterell township	820	831	1,194
Cuming township, including Scribner village	1,626	1,488	1,514
Elkhorn township	483	442	513
Everett township	521	546	612
Fremont city [15]	9,605	8,718	7,241
Hooper township, including Hooper and Winslow villages	1,635	1,496	1,439
Logan township, including Uehling village	808	857	621
Maple township	604	606	1,409
Nickerson township, including Nickerson village	631	637	717
North Bend city	1,087	1,105	1,010
Pebble township, including Snyder village	1,027	990	973
Platte township [15]	1,149	1,134	1,358
Pleasant Valley township	640	646	734
Ridgeley township	612	675	847
Union township	542	632	723
Webster township, including Dodge village	1,407	1,342	1,393
Douglas County	**204,524**	**[16] 168,546**	**[16] 140,590**
Benson precinct [16]	1,145	4,361	.....
Chicago precinct, including Elkhorn village	998	1,055	1,103
Douglas precinct, including Ralston village	2,806	1,717	859
Dundee precinct [16]	439	1,547	.....
East Omaha precinct	380	361	334
Elkhorn precinct	646	670	726
Florence precinct [16]	645	2,217	1,148
Jefferson precinct, including Bennington village	941	986	963
McArdle precinct	771	823	758
Millard precinct, including Millard village	813	837	841
Omaha city [16]	191,601	124,096	102,555
Platte Valley precinct, including Valley village	1,432	1,496	1,342
Union precinct	986	983	933
Waterloo precinct, including Waterloo village	921	981	1,086
Dundy County [17]	**4,869**	**[17] 4,098**	**[17] 2,434**
Allston township	254	222	87
Benkelman township, including Benkelman village	1,219	845	401
Calvert township	207	182	162
Haigler township, [17] including Haigler village	961	597	323
Harrison township	153	315	61
Hoover township	165	118	59
Indian Creek township	138	99	125
Lutz township	290	289	188
Max township	438	312	255
Muddy township	113	94	62
Ough township	205	189	123
Parks township [17]	132	136	128
Thayer township	194	208	27
Union township	247	157	126
Township 3, range 36	153	161	137
Fillmore County	**13,671**	**14,674**	**15,087**
Belle Prairie township, including Strang village	680	810	872
Bennett township	471	551	607
Bryant township, including Shickley village	921	1,007	1,071
Chelsea township [18]	519	[18] 601	681
Exeter township, including Exeter village	1,419	1,507	1,319
Fairmont township, including Fairmont city	1,322	1,443	1,510
Franklin township, including Ohiowa village	933	992	1,012
Geneva city [18]	1,768	1,741	1,534
Geneva township [18]	644	[18] 650	[18] 696
Glangary township, including Milligan village	951	909	940
Grafton township, including Grafton village	853	943	907
Hamilton township	534	630	692
Liberty township	623	635	716
Madison township [18]	570	[18] 636	[18] 720
Momence township	514	556	644
Stanton township	470	527	614
West Blue township	479	536	552
Franklin County	**10,067**	**10,303**	**9,455**
Antelope township, including Upland village	917	878	676
Ash Grove township	374	371	373
Bloomington township, including parts of Bloomington village and Franklin city	1,501	1,535	1,424
Franklin County—Continued.			
Buffalo township	403	455	368
Farmers township	386	404	429
Franklin township	338	350	303
Grant township, including part of Riverton village	608	630	543
Lincoln township	470	524	528
Logan township	297	366	418
Macon township	429	445	481
Marion township, including part of Franklin city	795	665	574
North Franklin township, including Campbell village	1,041	1,104	916
Oak Grove township, including part of Bloomington village	397	428	478
Salem township, including Hildreth village	875	907	736
Turkey Creek township, including Naponee village	615	656	602
Washington township, including part of Riverton village	621	585	606
Frontier County	**8,540**	**8,572**	**8,781**
Allen precinct	183	160	230
Clearwater precinct	240	271	296
Curtis precinct, including Curtis village	1,208	964	766
Earl precinct	281	287	370
Fairview precinct, including Eustis village	713	709	570
Garfield precinct	225	235	296
Grant precinct	271	287	377
Harrison precinct	267	285	304
Horrell precinct	235	271	331
Knowles precinct	235	272	330
Laird precinct, including Maywood village	877	849	600
Laws precinct	188	214	211
Lincoln precinct	183	194	223
Logan precinct	301	281	367
Lower Medicine precinct	263	261	315
Moorefield precinct, including Moorefield village	426	430	457
Muddy precinct	356	364	357
North Star precinct	244	208	259
Osborn precinct	207	249	240
Plum Creek precinct	201	219	238
Russell precinct	249	260	274
Sheridan precinct	221	253	261
Sherman precinct	193	211	249
Stockville precinct, including Stockville village	448	504	555
Weaver precinct	186	173	126
Zimmer precinct	139	161	179
Furnas County	**11,657**	**12,083**	**12,373**
Arapahoe precinct, including Arapahoe city	1,339	1,343	1,301
Beaver City precinct, including Beaver City	1,422	1,322	1,332
Burtons Bend precinct, including Holbrook town	911	884	692
Cambridge precinct, including Cambridge village	1,463	1,524	1,331
Edison precinct, including Edison town	697	737	477
Eureka precinct	275	331	415
Lincoln precinct	366	391	488
Logan precinct	264	301	313
Lynden precinct, including Hendley town	576	581	520
Maple Creek precinct	323	422	520
New Era precinct	365	393	474
Oxford precinct, including Oxford village	1,001	1,045	974
Richmond precinct	311	341	480
Rockton precinct	232	272	457
Sherman precinct	215	258	361
Spring Green precinct	258	271	392
Union precinct	290	325	414
Vincent precinct	284	348	417
Weaver precinct	264	261	336
Wilsonville precinct, including Wilsonville town	801	733	679
Gage County	**29,721**	**30,325**	**30,051**
Adams township, including Adams village	1,135	1,188	1,026
Barneston township, including Barneston village	838	788	991
Beatrice city	9,664	9,350	7,875
Blakely township	672	603	666
Blue Springs township, including Blue Springs village	1,006	1,023	1,128
Clatonia township, including Clatonia village	799	754	747
Elm township	508	555	579
Filley township, including Filley village	730	756	855
Glenwood township, including part of Odell village	671	770	905
Grant township	527	565	660
Hanover township	679	683	637
Highland township, including Cortland village	891	963	1,143
Holt township, including Pickrell village	693	711	693
Hooker township	505	558	538
Island Grove township	579	628	733
Liberty township, including Liberty village	897	1,024	1,208
Lincoln township	562	619	588

[15] DODGE.—Part of Platte township annexed to Fremont city since 1910.

[16] DOUGLAS.—Totals include population as follows: Of Clontarf precinct (157 in 1910; 140 in 1900) and South Omaha city (26,259 in 1910; 26,001 in 1900), annexed to Omaha city since 1910; and of West Omaha precinct (1,801 in 1900), taken to form Benson and Dundee precincts between 1900 and 1910. Other annexations to Omaha city since 1910: Part of Benson precinct, Benson city (population, 3,170 in 1910); part of Dundee precinct, Dundee village (population, 1,023 in 1910); part of Florence precinct, Florence city (population, 1,526 in 1910).

[17] DUNDY.—County returned by precincts in 1910. Totals for 1910 and 1900 include population (174 and 80, respectively) of Blaine precinct, annexed to Haigler and Parks townships since 1910.

[18] FILLMORE.—Population shown for Chelsea, Geneva, and Madison townships for 1910 and for Geneva and Madison townships for 1900 is exclusive of population of Geneva city, returned in those years as forming parts of the townships named.

TABLE 2.—POPULATION OF COUNTIES BY MINOR CIVIL DIVISIONS: 1920, 1910, AND 1900—Continued.

[Precinct means election precinct. Counties showing no totals for 1910 or 1900 have been organized at some time between the censuses; counties showing totals but no comparative figures for election precincts or townships for 1910 or 1900 have been redistricted at some time between the censuses. For other changes in boundaries, etc., between 1910 and 1920, see footnotes; for those between 1900 and 1910, see Reports of the Thirteenth Census: 1910, Vol. III, Table 1, p. 24. For population of incorporated places, see Table 3.]

MINOR CIVIL DIVISION.	1920	1910	1900
Gage County—Continued.			
Logan township	589	637	673
Midland township	503	655	920
Nemaha township	586	543	632
Paddock township, including part of Odell village	836	919	971
Riverside township	1,255	1,049	571
Rockford township	830	815	1,003
Sherman township, including Virginia village	424	642	715
Sicily township	513	605	676
Wymore township, including Wymore city	2,829	2,916	2,918
Garden County [19]	**4,572**	***3,538**	.....
Alkali precinct	110	.....	.....
Blue Creek precinct	1,106	.....	.....
Kincaid precinct	104	.....	.....
Lake precinct	72	.....	.....
Lisco precinct	575	.....	.....
Lost Creek precinct, including Oshkosh village	1,483	.....	.....
Park precinct	144	.....	.....
Pioneer precinct	52	.....	.....
Rush Creek precinct	302	.....	.....
Sughrue precinct	231	.....	.....
Valley precinct	191	.....	.....
Warren precinct	202	.....	.....
Garfield County	**3,496**	**[20] 3,417**	**[20] 2,127**
Bryan precinct	184	234	.....
Burwell village [20]	1,214	915	460
Dry Cedar precinct	313	350	242
Erina precinct	125	194	94
Highland precinct	148	164	245
Kinkaid precinct	122	186	.....
Midvale precinct	382	355	363
Rockford precinct [20]	496	[20] 239	[20] 279
Roosevelt precinct	70	141	.....
Willow Springs precinct	442	402	269
Gosper County	**4,669**	**4,938**	**5,301**
Bethel precinct	300	336	.....
Brace precinct	231	328	352
East Muddy precinct	348	403	495
Elk Creek precinct	437	406	451
Elwood precinct, including Elwood village	922	962	1,204
Harrison precinct, including Smithfield village	623	588	569
Highland precinct	238	290	329
Lincoln precinct	265	291	375
Robb precinct	294	340	348
Turkey Creek precinct	300	299	340
Union precinct	351	344	407
West Muddy precinct	310	340	431
Grant County [21]	**1,486**	***1,097**	***763**
Ashby precinct	291	.....	.....
Collins precinct	210	.....	.....
Hawthorne precinct	140	.....	.....
Hyannis precinct, including Hyannis village	540	.....	.....
Whitman precinct	305	.....	.....
Greeley County	**8,685**	**8,047**	**5,691**
Brayton precinct	521	433	354
Cedar precinct	295	303	226
Center precinct, including Greeley Center village	1,276	1,220	931
Clear Creek precinct	129	135	71
Fish Creek precinct	387	384	315
Freeman Valley precinct	367	327	230
Homestead precinct	200	182	.....
Leo Valley precinct	377	401	382
Logan precinct	430	467	394
Mount Pleasant precinct	252	248	167
O'Connor precinct	541	501	438
Parnell precinct	268	251	174
Scotia precinct, including Scotia town	838	755	682
Spalding precinct, including Spalding village	1,331	1,073	571
Spring Creek precinct, including Wolbach town	1,051	1,004	431
Wallace Creek precinct	422	363	325

* See headnote.

[19] GARDEN.—Part annexed to Grant County in 1919.

[20] GARFIELD.—Totals for 1910 and 1900 include population (237 and 175, respectively) of Calamus precinct, annexed to Rockford precinct since 1910. Population shown for Rockford precinct for 1910 and 1900 is exclusive of population of Burwell village, made independent of precinct since 1910.

[21] GRANT.—Part of Garden County annexed in 1919.

MINOR CIVIL DIVISION.	1920	1910	1900
Hall County	**23,720**	**20,361**	**17,205**
Alda township	627	573	566
Cameron township	569	604	649
Center township	580	628	668
Doniphan township, including Doniphan village	1,114	1,027	1,171
Grand Island city [22]	13,947	10,326	7,554
Harrison township	494	558	586
Jackson township	824	894	805
Lake township	444	497	440
Martin township	394	387	382
Mayfield township, including part of Cairo village	645	666	548
Prairie Creek township	412	454	409
South Loup township, including part of Cairo village	534	543	512
South Platte township	439	491	598
Washington township [22]	1,289	1,323	1,048
Wood River township, including Wood River village	1,408	1,390	1,270
Hamilton County	**13,237**	**[23] 13,459**	**[23] 13,330**
Aurora precinct	592	689	674
Beaver precinct	638	674	784
Bluff precinct, [23] including Hordville village	759	615	619
City precinct, coextensive with Aurora city	2,962	2,630	1,921
Deep Well precinct	537	588	631
Farmers Valley precinct	617	636	664
Grant precinct	543	605	746
Hamilton precinct	491	553	673
Monroe precinct	663	651	801
Orville precinct, including Stockham village	760	790	755
Otis precinct	682	735	750
Phillips precinct, including Phillips village	586	619	590
Scovill precinct	458	515	642
South Platte precinct, [23] including Marquette village	976	1,043	920
Union precinct, including Huntington village	898	970	943
Valley precinct, including Hampton village	1,075	1,022	1,075
Harlan County	**9,220**	**9,578**	**9,370**
Albany township	288	358	376
Alma township, including Alma city	1,498	1,511	1,366
Antelope township, including part of Ragan village	555	623	701
Eldorado township	416	383	462
Emerson township	644	631	636
Fairfield township	328	330	368
Mullally township	327	328	383
Orleans township, including Orleans city	1,414	1,393	1,120
Prairie Dog township	327	355	411
Republican City township, including Republican City village	814	912	860
Reuben township	293	333	379
Sappa township, including Stamford village	737	775	649
Scandinavia township, including part of Ragan village	354	379	408
Spring Grove township	346	352	396
Turkey Creek township, including part of Huntley village	422	430	385
Washington township, including part of Huntley village	457	485	470
Hayes County	**3,327**	**3,011**	**2,708**
Antelope precinct	150	169	113
Blackwood precinct	164	116	147
Carrico precinct	101	91	87
Concord precinct	155	165	124
Deerfield precinct	166	123	102
Estell precinct	162	167	138
Fairfield precinct	189	145	136
Frenchman precinct	221	138	92
Galena precinct	140	131	82
Germanville precinct	197	151	123
Government precinct	122	151	142
Harrison precinct	103	107	104
Hayes Center precinct	264	273	218
High Ridge precinct	116	135	123
Highland precinct	130	124	150
Hopewell precinct	279	208	173
Logan precinct	116	98	168
Swan Lake precinct	192	173	136
Thornburg precinct	175	160	226
Valley precinct	185	186	124

[22] HALL.—Part of Washington township annexed to Grand Island city since 1910.

[23] HAMILTON.—Totals for 1910 and 1900 include population (124 and 133, respectively) of Cedar Valley precinct, annexed to Bluff and South Platte precincts since 1910.

TABLE 2.—POPULATION OF COUNTIES BY MINOR CIVIL DIVISIONS: 1920, 1910, AND 1900—Continued.

[Precinct means election precinct. Counties showing no totals for 1910 or 1900 have been organized at some time between the censuses; counties showing totals but no comparative figures for election precincts or townships for 1910 or 1900 have been redistricted at some time between the censuses. For other changes in boundaries, etc., between 1910 and 1920, see footnotes; for those between 1900 and 1910, see Reports of the Thirteenth Census: 1910, Vol. III, Table 1, p. 24. For population of incorporated places, see Table 3.]

MINOR CIVIL DIVISION.	1920	1910	1900
Hitchcock County	**6,045**	**5,415**	**4,409**
Beverly precinct	123	190	164
Blackwood precinct	322	307	236
Cornell precinct	179	166	217
Culbertson precinct, including Culbertson village	1,032	913	645
Driftwood precinct	104	111	184
Eden precinct	202	239	182
Freedom precinct	186	178	155
Grant precinct	177	168	145
Logan precinct	147	129	133
Palisade precinct, including Palisade village	680	534	321
Pleasant Hill precinct	233	195	178
Pleasant View precinct	128	163	143
Ridnour precinct, including part of Trenton village	307	205	223
Riverside precinct	334	276	232
Starkey precinct	99	108	123
Stratton precinct, including Stratton village	666	460	334
Trenton precinct, including part of Trenton village	688	558	469
Union precinct	138	128	126
Upper Driftwood precinct	148	154	119
Webster precinct	152	143	100
Holt County	**17,151**	**15,545**	**12,224**
Atkinson township, including Atkinson town	1,830	1,318	916
Chambers township, including Chambers village	702	501	482
Cleveland township	209	237	227
Coleman township[24]	244	.....	.....
Conley township	240	174	216
Deloit township	399	391	345
Dustin township	175	220	152
Emmet township, including Emmet village	444	346	218
Ewing township,[24] including Ewing village	845	1,077	801
Fairview township	115	91	155
Francis township	188	211	267
Golden township[24]	438	.....	.....
Gratton township	714	764	653
Green Valley township	243	237	309
Inman township, including Inman village	789	719	564
Iowa township	452	388	260
Josie township[24]	74	.....	.....
Lake township	247	270	253
McClure township	186	233	173
O'Neil city	2,107	2,089	1,107
Paddock township	448	454	479
Pleasant View township	217	237	192
Rock Falls township	284	254	218
Sand Creek township	233	223	211
Saratoga township[24]	207	427	245
Scott township	350	293	241
Shamrock township	193	145	127
Sheridan township	400	395	349
Shields township	553	532	449
Steel Creek township	349	318	307
Stuart township, including Stuart village	1,619	1,327	1,194
Swan township[24]	213	286	120
Verdigris township, including Page village	879	882	616
Willowdale township	307	260	167
Wyoming township	258	246	211
Hooker County	**1,378**	**981**	***432**
Abby precinct	117	124	.....
Hecla precinct	227	152	.....
Highland precinct[25]	98	.....	.....
Mullen precinct, including Mullen village	851	585	.....
Valley precinct[25]	85	120	.....
Howard County	**10,739**	**10,783**	**10,343**
Cleveland precinct	313	348	320
Cotesfield precinct, including Cotesfield village	620	614	790
Dannebrog precinct, including Dannebrog village	957	955	877
Dannevirke precinct	471	566	654
Elba precinct, including Elba village	682	708	.....
Fairdale precinct	372	416	375
Gage Valley precinct	532	521	506
Kelso precinct	454	457	1,063
Logan precinct	459	459	568
Loup Fork precinct, including Howard City village	811	787	783
Posen precinct, including Posen village	811	985	.....
St. Libory precinct	781	730	793
St. Paul city[26]	1,615	1,336	1,475
St. Paul precinct[26]	652	[26] 744	[26] 732
Spring Creek precinct	799	723	663
Warsaw precinct	410	434	744

MINOR CIVIL DIVISION.	1920	1910	1900
Jefferson County	**16,140**	**16,852**	**15,196**
Antelope precinct	416	445	493
Buckley precinct, including Reynolds village	751	827	953
Cub Creek precinct, including Jansen village	866	985	1,150
Endicott precinct, including Endicott village	537	633	717
Eureka precinct, including Daykin village	752	811	861
Fairbury precinct, including Fairbury city	6,282	5,915	3,715
Gibson precinct	465	564	602
Jefferson precinct, including Harbine village	607	644	719
Lincoln precinct	566	633	709
Meridian precinct	539	705	671
Newton precinct, including Steele City village	784	862	975
Pleasant precinct, including Diller village	1,023	1,128	993
Plymouth precinct, including Plymouth village	949	991	797
Richland precinct	517	616	659
Rock Creek precinct	526	573	601
Washington precinct	560	520	581
Johnson County	**8,940**	**10,187**	**11,197**
Helena precinct	854	841	971
Lincoln precinct	567	582	649
Maple Grove precinct	513	548	659
Nemaha precinct, including Tecumseh city	2,223	2,331	2,606
Spring Creek precinct, including Cook village	1,180	1,362	1,354
Sterling precinct, including Sterling village	1,151	1,707	1,848
Todd Creek precinct, including Elk Creek town	915	1,058	1,265
Vesta precinct	681	807	887
Western precinct, including Crab Orchard village	856	951	958
Kearney County	**8,583**	**9,106**	**9,866**
Blaine township	371	427	487
Cosmo township	499	576	738
Eaton township, including Heartwell village	633	655	688
Grant township	463	498	599
Hayes township, including part of Minden city	1,175	1,313	1,234
Liberty township	435	438	500
Lincoln township, including part of Minden city	1,352	1,410	1,538
Logan township	340	388	428
Lowell township	373	359	360
May township, including Norman village	517	546	640
Mirage township, including Axtell village	947	930	918
Newark township	258	219	268
Oneida township, including Wilcox village	792	870	871
Sherman township	428	477	597
Keith County	**5,294**	**3,692**	**1,951**
Belmar precinct[27]	121	.....	.....
Birdwood precinct[27]	160	.....	.....
Brule precinct	456	410	183
Chase precinct	190	121	38
East Ogalalla precinct, including part of Ogalalla town	839	541	343
Logan precinct	300	169	136
Lonergan precinct[27]	221	248	144
Paxton precinct,[27] including Paxton village	902	851	469
Sarben precinct[27]	198	.....	.....
Vail precinct	390	347	164
West Ogalalla precinct, including part of Ogalalla town	1,087	681	343
Whitetail precinct	430	324	131
Keyapaha County	**3,594**	**3,452**	**3,076**
Burton precinct, including Burton village	428	455	355
Custer precinct, including Springview village	889	636	403
Garfield precinct	291	246	274
Holt precinct	340	335	236
Keyapaha precinct	414	440	476
McGuire precinct	341	356	384
Mills precinct	340	378	279
Norden precinct	267	289	195
Pine precinct	155	175	357
Simpson precinct	129	142	137
Kimball County	**4,498**	**1,942**	**758**
Antelope precinct,[28] including Kimball village	2,450	942	378
Bushnell precinct, including Bushnell village	757	334	137
Dix precinct, including Dix village	635	246	156
Johnson precinct	343	233	.....
South Divide precinct[28]	148	.....	.....
Union precinct	165	187	87

* See headnote.

[24] HOLT.—Townships organized since 1910: Coleman from part of Saratoga; Golden from part of Ewing; Josie from part of Swan.

[25] HOOKER.—Highland precinct organized from part of Valley since 1910.

[26] HOWARD.—Population shown for St. Paul precinct for 1910 and 1900 is exclusive of population of St. Paul city, returned as a part of the precinct in those years.

[27] KEITH.—Precincts organized since 1910: Belmar from part of Lonergan; Birdwood from part of Paxton; Sarben from parts of Birdwood and Paxton.

[28] KIMBALL.—South Divide precinct organized from part of Antelope since 1910.

TABLE 2.—POPULATION OF COUNTIES BY MINOR CIVIL DIVISIONS: 1920, 1910, AND 1900—Continued.

[Precinct means election precinct. Counties showing no totals for 1910 or 1900 have been organized at some time between the censuses; counties showing totals but no comparative figures for election precincts or townships for 1910 or 1900 have been redistricted at some time between the censuses. For other changes in boundaries, etc., between 1910 and 1920, see footnotes; for those between 1900 and 1910, see Reports of the Thirteenth Census: 1910, Vol. III, Table 1, p. 24. For population of incorporated places, see Table 3.]

MINOR CIVIL DIVISION.	1920	1910	1900
Knox County	**18,894**	**18,358**	**14,343**
Bohemia township	234	222	177
Central township	394	472	431
Cleveland township	524	522	486
Columbia township	400	497	402
Creighton township, including Bazile Mills village and Creighton city	2,116	2,016	1,646
Dolphin township	521	538	407
Dowling township	527	504	433
Eastern township,[29] including Crofton village	1,242	1,328	692
Frankfort township [29]	264	.....	.....
Harrison township	391	388	261
Herrick township	480	426	528
Hill township [29]	471	688	352
Jefferson township	332	364	381
Lincoln township, including Wausa village	1,039	1,152	930
Logan township	365	360	249
Miller township, including Winnetoon village	592	640	391
Morton township, including Bloomfield city	1,956	1,845	1,042
Niobrara township, [29] including Niobrara village	878	922	754
Peoria township	497	515	486
Raymond township, including Verdel village	1,294	1,443	1,160
Santee township	587	364	629
Spade township	337	298	222
Sparta township	315	286	265
Union township [29]	364	.....	.....
Valley township, including Center village	547	575	400
Verdigre township, including Verdigre village	966	795	647
Walnut Grove township	603	597	426
Washington township	423	388	321
Western township	235	213	235
Lancaster County	**85,902**	**73,793**	**64,835**
Buda precinct, including Hallam village	878	899	982
Centerville precinct, including Sprague village	744	792	832
Denton precinct, including Denton village	607	706	590
Elk precinct, including Malcolm village	735	688	674
Garfield precinct [30]	937	1,072	443
Grant precinct, including College View village	2,840	2,149	1,494
Havelock city [30]	3,602	2,680	1,480
Highland precinct	525	606	704
Lancaster precinct,[30] including Bethany village	1,840	[30] 2,484	[30] 1,343
Lincoln city [30]	54,948	43,973	40,169
Little Salt precinct	574	547	600
Middle Creek precinct	642	690	762
Mill precinct	488	551	650
Nemaha precinct, including Bennett village	1,046	1,091	1,291
North Bluff precinct	432	498	524
Oak precinct, including Raymond village	888	893	849
Olive Branch precinct	676	725	802
Panama precinct, including Panama village	830	927	971
Rock Creek precinct, including Davey village	683	741	877
Saltillo precinct, including Hickman and Roca villages	1,135	1,176	1,297
South Pass precinct, including Firth village	1,178	1,180	1,257
Stevens Creek precinct	638	592	625
Stockton precinct	469	520	616
University Place city [30]	4,112	3,200	1,130
Waverly precinct, including Waverly village	756	736	802
West Lincoln precinct,[30] including West Lincoln village	580	692	584
West Oak precinct	628	684	640
Yankee Hill precinct [30]	2,491	2,342	1,847
Lincoln County	**23,420**	**15,684**	[31] **11,416**
Antelope precinct	267	244	261
Birdwood precinct [31]	191	246	145
Brady Island precinct, including Brady village	534	472	295
Buchanan precinct	240	217	221
Cottonwood precinct	339	542	287
Cox precinct	210	187	144
Deer Creek precinct	253	205	233
Dickens precinct	363	242	89
East Hinman precinct [31]	406	.....	.....
Fox Creek precinct	298	279	275
Garfield precinct	165	164	151
Gaslin precinct	198	198	173
Hall precinct	320	417	292
Harrison precinct	96	113	.....
Hinman precinct [31]	430	480	328
Hooker precinct	63	92	49
Jeffrey precinct	159	163	119
Kem precinct	104	107	117
Lemon precinct	127	136	100
Maxwell precinct, including Maxwell village	622	508	254
Medicine precinct	439	443	405
Miller precinct	216	128	85
Myrtle precinct	112	87	109
Nichols precinct, including Hershey village	1,047	755	389
North Platte precinct, coextensive with North Platte city	10,466	4,793	3,640

[29] KNOX.—Frankfort township organized from part of Eastern township, and Union township from parts of Hill and Niobrara townships, since 1910.

[30] LANCASTER.—Part of Lincoln city annexed to Garfield precinct, and parts of Garfield, Lancaster, West Lincoln, and Yankee Hill precincts annexed to Lincoln city, since 1910. Population shown for Lancaster precinct for 1910 and 1900 is exclusive of that of Havelock and University Place villages, incorporated as cities and made independent of precinct since 1910.

MINOR CIVIL DIVISION.	1920	1910	1900
Lincoln County—Continued.			
North Rosedale precinct [31]	95	.....	.....
Nowell precinct	276	212	105
Osgood precinct	235	214	193
Payne precinct [31]	282	.....	.....
Peckham precinct	269	295	290
Plant precinct [31]	188	208	100
Rosedale precinct [31]	171	241	127
Sellers precinct	241	154	66
Somerset precinct	227	236	212
Springdale precinct [31]	96	.....	.....
Sunshine precinct	313	198	69
Sutherland precinct,[31] including Sutherland village	1,267	976	406
Table precinct	129	140	190
Vroman precinct	199	230	225
Walker precinct	345	334	305
Wallace precinct, including Wallace village	819	549	490
Well precinct	288	193	145
Whittier precinct	156	131	117
Willow precinct	159	160	115
Logan County	**1,596**	**1,521**	**960**
Burt precinct [32]	97	190	52
Cody Lake precinct [32]	95	288	.....
Dorp precinct [32]	78	320	270
Gandy precinct,[32] including Gandy village	342	431	388
Logan precinct	310	292	250
Lone Valley precinct [32]	31	.....	.....
Stapleton precinct,[32] including Stapleton village	643	.....	.....
Loup County	**1,946**	[33] **2,188**	[33] **1,305**
Bloody precinct [33]	77	.....	.....
Gracie precinct [33]	72	208	.....
Kent precinct [33]	319	234	259
Little York precinct [33]	179	350	148
Sawyer precinct [33]	236	299	235
Strohl precinct [33]	443	237	194
Taylor precinct, including Taylor village	620	590	326
McPherson County [34]	**1,692**	***2,470**	***517**
Cottonwood precinct	282	.....	.....
Hall precinct	384	.....	.....
Lemley precinct	418	.....	.....
Tryon precinct	221	.....	.....
Whitewater precinct	136	.....	.....
Worden precinct	251	.....	.....
Madison County	**22,511**	**19,101**	[35] **16,976**
Battle Creek precinct, including part of Battle Creek village	869	819	970
Emerick precinct	562	566	630
Enola precinct	277	239	.....
Fairview precinct	524	567	626
Green Garden precinct	309	584	558
Grove precinct	532	577	607
Highland precinct, including part of Battle Creek village	590	679	620
Jefferson precinct [35]	322	[35] 316	[35] 774
Kalamazoo precinct	574	616	573
Madison city	1,735	1,708	1,479
Madison precinct	493	496	443
Meadow Grove precinct, including Meadow Grove village	697	586	.....
Norfolk city	8,634	6,025	3,883
Norfolk precinct	1,726	1,058	1,594
North Deer Creek precinct [35]	261	256	.....
Schoolcraft precinct	515	515	539
Shell Creek precinct, including Newman Grove village	1,311	1,518	1,432
South Deer Creek precinct [35]	137	141	.....
Tilden city [35] (part of)	668	556	383
Union precinct	276	286	496
Valley precinct	499	525	491
Warnerville precinct	500	468	441

* See headnote.

[31] LINCOLN.—Total for 1900 includes population (100) of Fairview precinct, annexed to Sutherland precinct between 1900 and 1910. Precincts organized since 1910: East Hinman from part of Hinman; North Rosedale from part of Rosedale; Payne from part of Plant; Springdale from part of Birdwood.

[32] LOGAN.—Part of Burt precinct annexed to Cody Lake precinct since 1910. Lone Valley precinct organized from part of Cody Lake, and Stapleton from parts of Dorp and Gandy, since 1910.

[33] LOUP.—Totals for 1910 and 1900 include population (270 and 143, respectively) of Madison Square precinct, annexed to Sawyer and Strohl precincts since 1910. Bloody precinct organized from parts of Gracie and Sawyer precincts, and parts of Little York precinct annexed to Bloody, Kent, and Strohl precincts, since 1910.

[34] MCPHERSON.—Part taken to form Arthur County in 1913.

[35] MADISON.—Total for 1900 includes population (437) of Deer Creek precinct, taken to form North and South Deer Creek precincts between 1900 and 1910. Tilden village, in Antelope and Madison Counties, incorporated as a city and made independent of township and precinct organization since 1910. Population shown for Jefferson precinct for 1910 and 1900 is exclusive of part of Tilden village included in Jefferson precinct in those years.

TABLE 2.—POPULATION OF COUNTIES BY MINOR CIVIL DIVISIONS: 1920, 1910, AND 1900—Continued.

[Precinct means election precinct. Counties showing no totals for 1910 or 1900 have been organized at some time between the censuses; counties showing totals but no comparative figures for election precincts or townships for 1910 or 1900 have been redistricted at some time between the censuses. For other changes in boundaries, etc., between 1910 and 1920, see footnotes; for those between 1900 and 1910, see Reports of the Thirteenth Census: 1910, Vol. III, Table 1, p. 24. For population of incorporated places, see Table 3.]

MINOR CIVIL DIVISION.	1920	1910	1900
Merrick County	10,763	10,379	9,255
Central township	182	180	158
Chapman township, including Chapman village	662	764	669
Clarksville township, including Clarks village	1,457	1,368	1,378
Lone Tree township, including Central City	3,633	3,553	2,688
Loup township, including Palmer village	1,130	1,048	940
Mead township	581	509	530
Midland township	634	658	585
Prairie Creek township	738	741	704
Prairie Island township	107	103	122
Silver Creek township, including Silver Creek village	1,006	779	745
Vieregg township	633	676	727
Morrill County	9,151	4,584	.....
Bayard city [36]	2,127	261	.....
Bayard precinct [36]	1,406	[36] 693	.....
Bonner precinct [36]	66	.....	.....
Bridgeport city [36]	1,235	541	.....
Broadwater precinct, including Broadwater village	857	248	.....
Camp Clark precinct [36]	619	[36] 556	.....
Court House Rock precinct	313	195	.....
Eastwood precinct	291	282	.....
Gilchrist precinct [36]	87	131	.....
Good Streak precinct	61	118	.....
Haynes precinct [36]	358	408	.....
King precinct	172	199	.....
Redington precinct	397	396	.....
Reilly Hill precinct	138	122	.....
Storm Lake precinct	66	112	.....
Union precinct	200	187	.....
Weir-Lisco precinct	323	135	.....
Yockey precinct [36]	435	.....	.....
Nance County	8,712	8,926	8,222
Beaver township	514	555	549
Cedar township	548	581	564
Cottonwood township	496	445	361
Council Creek township	429	421	386
Fullerton city	1,595	1,638	1,464
Fullerton township	344	342	335
Genoa township, including Genoa village	1,472	1,779	1,587
Loup Ferry township	510	523	480
Newman township	728	711	663
Prairie Creek township	572	622	670
South Branch township	476	442	444
Timber Creek township, including Belgrade village	1,028	867	719
Nemaha County	12,547	13,095	14,952
Aspinwall precinct	649	542	820
Bedford precinct	688	736	929
Benton precinct	857	968	1,105
Brownville precinct, including Brownville city	645	620	877
Douglas precinct, including Auburn city	3,461	3,419	3,403
Glen Rock precinct, including Julian village	921	874	1,059
Island precinct	129	123	211
Lafayette precinct, including Brock village	1,254	1,378	1,681
London precinct	372	566	622
Nemaha precinct, including Nemaha village	820	751	996
Peru precinct, including Peru village	1,434	1,627	1,510
St. Deroin precinct	55	78	190
Washington precinct, including Johnson village	1,262	1,413	1,549
Nuckolls County	13,236	13,019	12,414
Alban precinct	467	438	460
Beaver precinct, including Superior city	3,194	2,600	2,116
Blaine precinct	533	537	628
Bostwick precinct	385	448	468
Elk precinct, including Oak village	748	792	811
Garfield precinct	376	420	430
Hammond precinct	476	463	507
Hardy precinct, including Hardy village	940	1,051	825
Highland precinct	454	434	450
Liberty precinct	443	412	524
Nelson precinct, including Nelson city	1,422	1,495	1,548
Nora precinct, including Nora village	728	793	634
St. Stephens precinct	646	598	630
Sherman precinct, including Angus town	548	643	694
Spring Creek precinct, including Ruskin village	849	893	780
Victor precinct, including Lawrence village	1,027	1,002	999

[36] MORRILL.—Bonner precinct organized from parts of Gilchrist and Haynes, and Yockey from parts of Bayard and Camp Clarke, since 1910. Population shown for Bayard precinct for 1910 is exclusive of population of Bayard village, incorporated as a city and made independent of precinct since 1910. Population shown for Camp Clarke precinct for 1910 is exclusive of population of Bridgeport village, incorporated as a city and made independent of precinct since 1910.

MINOR CIVIL DIVISION.	1920	1910	1900
Otoe County	19,494	19,323	22,288
Belmont precinct	553	611	655
Berlin precinct, including Otoe village	804	829	783
Delaware precinct, including Dunbar village	850	1,004	962
Four Mile precinct	709	698	857
Hendricks precinct, including Douglas village	831	863	850
McWilliams precinct, including Lorton and Talmage villages	1,192	1,223	1,280
Nebraska City	6,279	5,488	7,380
North Branch precinct	623	698	728
Osage precinct	569	598	626
Otoe precinct	697	819	966
Palmyra precinct, including Palmyra village	1,451	1,526	1,679
Rock Creek precinct	665	738	819
Russell precinct, including Unadilla village	1,392	1,343	1,524
South Branch precinct, including Burr village	722	702	799
Syracuse precinct, including Syracuse village	1,540	1,582	1,620
Wyoming precinct	617	601	760
Pawnee County	9,578	10,582	11,770
Clay precinct	626	658	752
Clear Creek precinct, including Steinauer village	718	750	786
Miles precinct, including part of Burchard village	627	750	804
Mission Creek precinct	650	652	682
Pawnee precinct, including Pawnee City	2,201	2,298	2,693
Plum Creek precinct, including part of Burchard village	619	733	804
Sheridan precinct	404	612	694
South Fork precinct, including Dubois village	922	1,016	1,139
Steinauer precinct	472	537	538
Table Rock precinct, including Table Rock village	1,253	1,414	1,634
Turkey Creek precinct, including Lewiston village	685	690	749
West Branch precinct	401	472	495
Perkins County	3,967	2,570	1,702
Eckery precinct	156	133	107
Grace precinct, including Venango village	529	246	140
Highland precinct	200	150	133
Liberty precinct, including Grant village	784	546	293
Lisbon precinct	184	145	80
Madrid precinct, including Madrid village	756	448	244
Marvin precinct	273	130	135
Sawyer precinct	145	94	63
Valley precinct	152	167	111
Woodson precinct	325	169	146
Yankee precinct, including Elsie village	463	342	250
Phelps County	9,900	10,451	10,772
Anderson township	376	438	450
Center township	455	490	608
Cottonwood township	218	237	220
Divide township, including Funk village	516	604	602
Garfield township, including part of Bertrand village	919	944	843
Holdrege township, coextensive with Holdrege city	3,108	3,030	3,007
Industry township, including Atlanta village	606	652	613
Laird township, including Loomis village	727	791	792
Lake township	433	523	606
Prairie township	321	356	480
Rock Falls township	257	263	342
Sheridan township	342	427	437
Union township, including part of Bertrand village	530	482	420
Westmark township	429	495	574
Westside township	289	309	329
Williamsburg township	374	410	449
Pierce County	10,681	10,122	8,445
Allen precinct	541	505	500
Blaine precinct	166	189	269
Cleveland precinct	471	431	.....
Clover Valley precinct	476	390	.....
Dry Creek precinct, including Plainview village	2,251	1,985	1,720
Eastern precinct, including McLean village	718	694	595
Foster precinct, including Foster village	533	526	424
Logan precinct	516	441	385
Mills precinct	259	329	269
Pierce city [37]	1,105	1,200	770
Pierce precinct [37]	596	[37] 424	[37] 302
Plum Grove precinct, including Osmond village	1,144	1,047	915
Slough precinct	592	510	448
South Branch precinct	518	572	771
Thompson precinct	475	584	556
Willow Creek precinct	320	295	521

[37] PIERCE.—Population shown for Pierce precinct for 1910 and 1900 is exclusive of population of Pierce city, returned as a part of the precinct in those years.

TABLE 2.—POPULATION OF COUNTIES BY MINOR CIVIL DIVISIONS: 1920, 1910, AND 1900—Continued.

[Precinct means election precinct. Counties showing no totals for 1910 or 1900 have been organized at some time between the censuses; counties showing totals but no comparative figures for election precincts or townships for 1910 or 1900 have been redistricted at some time between the censuses. For other changes in boundaries, etc., between 1910 and 1920, see footnotes; for those between 1900 and 1910, see Reports of the Thirteenth Census: 1910, Vol. III, Table 1, p. 24. For population of incorporated places, see Table 3.]

MINOR CIVIL DIVISION.	1920	1910	1900
Platte County	**19,464**	**19,006**	**17,747**
Bismarck township	628	605	641
Burrows township, including Tarnov village	814	773	811
Butler township, including Duncan village	601	565	511
Columbus township	1,090	1,081	989
Columbus City township, coextensive with Columbus city	5,410	5,014	3,522
Creston township, including Creston village	711	887	929
Grand Prairie township	739	715	743
Granville township, including Cornlea village and part of Humphrey village	1,375	1,345	1,426
Humphrey township, including part of Humphrey village	737	753	785
Joliet township	617	631	647
Lost Creek township, including Platte Center village	1,112	1,006	1,256
Loup township	342	365	449
Monroe township	567	545	966
Oconee township, including Monroe village	649	687	.....
St. Bernard township, including Lindsay village	1,301	1,255	1,139
Shell Creek township	526	578	588
Sherman township	586	576	654
Walker township	1,008	990	1,024
Woodville township	651	635	667
Polk County	**10,714**	**10,521**	**10,542**
Canada precinct, including Shelby village	1,351	1,357	1,315
Clear Creek precinct	554	550	629
Hackberry precinct	1,021	982	1,101
Island precinct	209	215	250
Osceola precinct, including Osceola city	2,026	1,988	1,802
Platte precinct	935	910	1,073
Pleasant Home precinct, including Polk village	1,655	1,528	1,318
Stromsburg precinct, including Stromsburg city	2,340	2,376	2,304
Valley precinct	623	615	750
Redwillow County	**11,434**	**11,056**	**9,604**
Alliance precinct	290	288	355
Beaver precinct, including Danbury village	600	602	602
Bondville precinct	281	400	397
Box Elder precinct	203	245	293
Coleman precinct	162	156	225
Danbury precinct	370	409	295
Driftwood precinct	204	203	218
East Valley precinct, including Bartley village	714	786	543
Fritsch precinct	236	266	307
Gerver precinct	217	237	174
Grant precinct	109	97	126
Indianola precinct, including part of Indianola city	925	809	867
Lebanon precinct, including Lebanon village	584	554	538
Missouri Ridge precinct	243	191	265
North Valley precinct	260	327	362
Perry precinct	206	276	247
Redwillow precinct, including part of Indianola city	380	382	386
Tyrone precinct	189	253	297
Valley Grange precinct	268	253	263
Willow Grove precinct, including McCook city	4,903	4,322	2,844
Richardson County	**18,968**	**17,448**	**[38] 19,614**
Arago precinct	905	811	959
Barada precinct, including Barada village	1,369	1,441	1,955
East Muddy precinct,[38] including Shubert village	734	639	.....
Falls City precinct, including Falls City	5,697	4,131	3,833
Franklin precinct	602	607	751
Grant precinct, including Dawson village	960	1,006	1,161
Humboldt precinct, including Humboldt city	1,933	1,712	1,970
Jefferson precinct, including Preston village	642	682	754
Liberty precinct, including Verdon village	950	1,058	1,146
Nemaha precinct	563	650	695
Ohio precinct	760	740	826
Porter precinct	485	541	677
Rulo precinct, including Rulo village	1,287	1,107	1,419
Salem precinct, including Salem village	914	996	1,217
Speiser precinct	407	608	735
West Muddy precinct,[38] including Stella village	760	719	.....
Rock County	**3,703**	**3,627**	**2,809**
Bassett precinct, including Bassett village	886	546	478
Blaine precinct	191	193	274
Brinkerhoff precinct	118	132	137
Center precinct	151	177	155
Gracy precinct	147	155	63
Harrison precinct	126	150	163
Kinkaid precinct	218	255	.....
Kirkwood precinct	336	324	323
Lay precinct	107	155	169
Long Pine precinct	149	172	170
Newport precinct, including Newport village	643	490	480
Pewaukee precinct	251	322	222
Selden precinct	160	288	.....
Thurman precinct	220	268	175

[38] RICHARDSON.—Total for 1900 includes population (1,516) of Muddy precinct, taken to form East and West Muddy precincts between 1900 and 1910.

MINOR CIVIL DIVISION.	1920	1910	1900
Saline County	**16,514**	**17,866**	**18,252**
Atlanta precinct	643	678	714
Big Blue precinct	579	656	713
Brush Creek precinct	573	612	660
Crete precinct, including Crete city	3,227	3,239	2,993
De Witt precinct, including De Witt village	1,184	1,397	1,415
Dorchester precinct, including Dorchester village	1,116	1,253	1,193
Friend precinct, including Friend city	1,822	1,903	1,819
Lincoln precinct	553	632	684
Monroe precinct	508	578	685
North Fork precinct	515	554	730
Olive precinct, including Tobias village	973	1,086	1,154
Pleasant Hill precinct	599	694	797
South Fork precinct, including Western village	1,064	1,169	1,150
Swan Creek precinct, including Swanton village	771	912	956
Turkey Creek precinct	486	554	642
Wilber precinct, including Wilber village	1,901	1,949	1,947
Sarpy County	**9,370**	***9,274**	***9,080**
Bellevue precinct, including Bellevue village	1,464	.....	.....
Fairview precinct	450	.....	.....
Forest City precinct, including Gretna village	1,069	.....	.....
Gilmore precinct	1,095	.....	.....
Highland precinct	1,262	.....	.....
La Platte precinct	387	.....	.....
Melia precinct	414	.....	.....
Papillion precinct, including Papillion village	1,190	.....	.....
Plattford precinct	421	.....	.....
Richland precinct	494	.....	.....
Springfield precinct, including Springfield village	1,001	.....	.....
Hobo Island [39]	63	.....	.....
Saunders County	**20,589**	**21,179**	**22,085**
Ashland precinct, including Ashland village	1,910	1,608	1,780
Bohemia precinct	450	488	516
Cedar precinct, including Cedar Bluffs village	1,305	1,424	1,342
Center precinct,[40] including Colon village	739	[40] 841	866
Chapman precinct, including Weston village	940	1,040	1,159
Chester precinct, including Prague village	960	1,018	952
Clear Creek precinct, including Memphis village	806	902	859
Douglas precinct	494	537	572
Elk precinct	730	763	816
Greene precinct	556	670	729
Leshara precinct, including Leshara village	425	384	.....
Marble precinct	828	766	801
Marietta precinct, including Mead village	816	848	937
Mariposa precinct, including Malmo village	751	951	1,003
Morse Bluff precinct, including Morse Bluff village	548	504	543
Newman precinct	506	587	649
Oak Creek precinct, including Valparaiso village	1,140	1,161	1,292
Pohocco precinct	479	539	877
Richland precinct, including Ceresco village	1,140	1,076	1,156
Rock Creek precinct	614	617	748
Stocking precinct [40]	689	[40] 676	[40] 774
Union precinct, including Yutan village	723	790	845
Wahoo city [40]	2,338	2,168	2,100
Wahoo precinct, including Ithaca village	642	821	769
Scotts Bluff County	**20,710**	**8,355**	**2,552**
Castle Rock precinct, including McGrew and Melbeta villages	951	382	255
Dewey precinct	368	244	.....
Fanning precinct [41]	870	[41] 461	.....
Field precinct	227	191	.....
Ford precinct, including Henry and Morrill villages	1,603	791	200
Funston precinct	625	355	.....
Gering city [41]	2,508	627	433
Gering precinct [41]	677	[41] 365	[41] 266
Highland precinct	899	243	144
Kiowa precinct	380	417	140
Mitchell city [41]	1,208	640	.....
Mitchell precinct	517	432	337
Rose precinct [41]	25	114	77
Roubedeau precinct [41]	86	54	46
Scottsbluff city [41]	6,912	1,746	.....
Tabor precinct, including Minatare village	1,474	701	270
Winters Creek precinct [41]	1,290	[41] 592	384

* See headnote.

[39] SARPY.—Hobo Island in dispute between Iowa and Nebraska.

[40] SAUNDERS.—Population shown for Center precinct for 1910 is exclusive of population (17) of part of Wahoo city, returned as part of Center precinct in that year, and population shown for Stocking precinct is exclusive of population of part of Wahoo city in 1910 (2,151) and of entire city in 1900 (2,100), returned as part of Stocking precinct in those years. Wahoo city made independent since 1910.

[41] SCOTTS BLUFF.—Parts of Rose precinct annexed to Gering and Roubedeau precincts since 1910. Population shown for Fanning precinct in 1910 is exclusive of population of Mitchell village, incorporated as a city and made independent of precinct since 1910. Population shown for Gering precinct for 1910 and 1900 is exclusive of the population of Gering village, incorporated as a city and made independent of precinct since 1910. Population shown for Winters Creek precinct for 1910 is exclusive of the population of Scottsbluff city, made independent of precinct since 1910.

TABLE 2.—POPULATION OF COUNTIES BY MINOR CIVIL DIVISIONS: 1920, 1910, AND 1900—Continued.

[Precinct means election precinct. Counties showing no totals for 1910 or 1900 have been organized at some time between the censuses; counties showing totals but no comparative figures for election precincts or townships for 1910 or 1900 have been redistricted at some time between the censuses. For other changes in boundaries, etc., between 1910 and 1920, see footnotes; for those between 1900 and 1910, see Reports of the Thirteenth Census: 1910, Vol. III, Table 1, p. 24. For population of incorporated places, see Table 3.]

MINOR CIVIL DIVISION.	1920	1910	1900
Seward County [42]	**15,867**	**15,895**	**15,690**
Township A	472	562	543
Township B, including Bee village	785	712	771
Township C, including Staplehurst village	893	869	984
Township D	620	614	633
Township E, including Utica village	1,268	1,190	1,145
Township F	686	793	823
Township G	668	745	772
Township H, including Garland village	956	906	889
Township I, including part of Pleasant Dale village	731	800	769
Township J	653	808	816
Township K, including Goehner village	704	759	712
Township L	562	600	701
Township M, including Beaver Crossing and Cordova villages	1,425	1,487	1,263
Township N	691	614	717
Township O, including Milford village	1,865	1,713	1,570
Township P, including part of Pleasant Dale village	520	617	612
Seward city	2,368	2,106	1,970
Sheridan County	**9,625**	**[43] 7,328**	*** 6,033**
Beaver precinct [43]	245	110	.....
Bingham precinct	136	227	.....
Box Butte precinct	106	88	.....
Clinton precinct	354	120	.....
Ellsworth precinct	125	82	.....
Extension precinct	280	262	.....
Gordon precinct, including Gordon village	2,267	1,486	.....
Grant precinct	118	126	.....
Hay Springs precinct, including Hay Springs village	1,169	891	.....
Heywood precinct [43]	73	96	.....
Hoffland precinct [43]	194	.....	.....
Hunter precinct	90	171	.....
Kinkaid precinct	185	224	.....
Lakeside precinct	366	155	.....
Milan precinct	51	117	.....
Minnetonka precinct	169	173	.....
Mirage precinct	122	155	.....
Niobrara precinct	99	100	.....
Pine Creek precinct	205	206	.....
Reno precinct [43] including Antioch village	845	217	.....
Running Water precinct	125	98	.....
Rushville precinct, including Rushville village	1,642	1,191	.....
Schill precinct	20	71	.....
Sharp precinct	33	100	.....
Spring Lake precinct [43]	124	179	.....
White Clay precinct [43]	178	62	.....
Wolf Creek precinct	76	121	.....
Wounded Knee precinct	228	275	.....
Sherman County	**8,877**	**8,278**	**6,550**
Ashton township, including Ashton town	890	900	635
Bristol township	528	501	605
Clay township	572	470	349
Elm township	326	297	289
Harrison township, including Litchfield town	897	833	612
Hazard township, including Hazard village	546	582	425
Logan township	616	555	379
Loup City township, including Loup City	1,958	1,640	1,169
Oak Creek township	390	418	334
Rockville township, including Rockville village	872	799	810
Scott township	402	401	397
Washington township	430	446	349
Webster township	450	376	197
Sioux County	**4,528**	**5,599**	**2,055**
Andrews precinct	456	479	134
Antelope precinct	67	105	73
Bowen precinct, including Harrison town	621	628	338
Cottonwood precinct	155	228	248
Hat Creek precinct	180	201	253
Lowell precinct	112	338	.....
Montrose precinct	125	209	146
Pan-Handle precinct [44]	138	.....	.....
Roosevelt precinct [44]	621	707	.....
Running Water precinct [44]	136	470	} 160
Sheep Creek precinct	109	255	
Snake Creek precinct	121	326	98
Spotted Tail precinct [44]	378	.....	.....
Sugar Loaf precinct	140	223	143
Townsend precinct	509	503	.....
Warbonnet precinct	140	154	147
Whistle Creek precinct	305	348	96
White River precinct	215	425	219

* See headnote.

[42] SEWARD.—Returned by precincts in 1910.

[43] SHERIDAN.—Total for 1910 includes population (99) of Ranch precinct, annexed to Beaver precinct, and population (126) of Mill precinct, annexed to White Clay precinct, since 1910. Part of Spring Lake precinct annexed to Heywood, and Hoffland precinct organized from part of Reno, since 1910.

[44] SIOUX.—Pan-Handle precinct organized from part of Running Water, and Spotted Tail precinct from part of Roosevelt, since 1910.

MINOR CIVIL DIVISION.	1920	1910	1900
Stanton County	**7,756**	**7,542**	**6,959**
Butterfly precinct	430	418	435
Dewey precinct	498	501	462
Dimick precinct	552	407	337
Elkhorn precinct	446	437	421
Haymow precinct	550	506	609
Kingsburg precinct	304	309	528
Maple Creek precinct	616	616	596
Pilger precinct, including Pilger village	1,015	1,213	810
Ramshorn precinct	480	498	361
Spring Branch precinct	500	488	511
Stanton precinct, including Stanton city	1,969	1,823	1,547
Union Creek precinct	396	326	342
Thayer County	**13,976**	**14,775**	**14,325**
Alexandria precinct, including Alexandria village	1,332	1,445	1,146
Belvidere precinct, including Belvidere village	918	970	1,654
Bruning precinct, including Bruning village	845	873	.....
Byron precinct, including Byron village	755	782	819
Carleton precinct, including Carleton village	991	1,097	1,249
Chester precinct, including Chester village	836	885	794
Davenport precinct, including Davenport village	853	975	961
Friedensau precinct	377	379	409
Gilead precinct, including Gilead village	817	923	1,185
Hebron precinct, including Hebron city	2,327	2,688	2,435
Hubbell precinct, including Hubbell village	734	854	998
Kiowa precinct	493	473	523
Rose Creek precinct	509	567	570
Spring Creek precinct, including Deshler village	1,057	1,338	1,088
Stoddard precinct	532	526	494
Thomas County	**1,773**	**1,191**	**628**
Banner precinct [45]	103	.....	.....
Corner precinct	86	119	.....
Dismal precinct [45]	95	80	.....
Natick precinct	153	153	84
Norway precinct	132	151	86
Seneca precinct, including Seneca village	646	371	154
Thedford precinct, including Thedford village	527	317	304
Wells precinct [45]	31	.....	.....
Thurston County	**9,589**	**8,704**	**6,517**
Anderson precinct	460	654	.....
Blackbird precinct	516	501	866
Bryan precinct	408	401	330
Dawes precinct, including Rosalie village	1,139	793	625
Flournoy precinct, including Thurston village	791	631	678
Merry precinct	448	427	.....
Omaha precinct, including Walthill village	1,868	1,428	480
Pender precinct, including Pender village	1,221	1,095	1,240
Perry precinct, including part of Emerson village	471	642	554
Thayer precinct	381	442	479
Winnebago precinct, including Winnebago village	1,886	1,690	1,265
Valley County	**9,823**	**9,480**	**7,339**
Arcadia township, including Arcadia village	1,125	1,051	737
Davis Creek township	351	364	265
Elyria township	629	626	484
Enterprise township	429	402	330
Eureka township	393	388	385
Geranium township	424	458	476
Independent township	481	438	288
Liberty township	344	349	309
Michigan township	358	392	361
Noble township	465	399	254
North Loup township, including North Loup village	1,226	1,074	877
Ord township, including Ord city	2,604	2,468	1,737
Springdale township	261	313	293
Vinton township	389	409	302
Yale township	344	349	241
Washington County	**12,180**	**12,738**	**13,086**
Arlington township, including Arlington village	1,349	1,380	1,378
Blair township	1,178	1,253	1,011
Blair City township, coextensive with Blair city	2,702	2,584	2,970
Cuming City township	607	613	638
De Soto township	254	313	370
Fontanelle township	704	766	759
Fort Calhoun township, including Fort Calhoun village	1,331	1,447	1,494
Grant township	701	775	866
Herman township, including Herman village	939	978	996
Lincoln township	781	791	850
Richland township, including Kennard and Washington villages	1,101	1,292	1,179
Sheridan township	533	546	575

[45] THOMAS.—Parts of Dismal precinct taken to form Banner and Wells precincts since 1910.

TABLE 2.—POPULATION OF COUNTIES BY MINOR CIVIL DIVISIONS: 1920, 1910, AND 1900—Continued.

[Precinct means election precinct. Counties showing no totals for 1910 or 1900 have been organized at some time between the censuses; counties showing totals but no comparative figures for election precincts or townships for 1910 or 1900 have been redistricted at some time between the censuses. For other changes in boundaries, etc., between 1910 and 1920, see footnotes; for those between 1900 and 1910, see Reports of the Thirteenth Census: 1910, Vol. III, Table 1, p. 24. For population of incorporated places, see Table 3.]

MINOR CIVIL DIVISION.	1920	1910	1900
Wayne County	**9,725**	**10,397**	**9,862**
Brenna precinct	532	578	527
Chapin precinct	583	617	568
Deer Creek precinct, including Carroll village	952	895	743
Garfield precinct	575	551	480
Hancock precinct	493	637	545
Hoskins precinct, including Hoskins village	476	836	763
Hunter precinct	614	640	703
Leslie precinct	354	389	377
Logan precinct, including part of Wakefield village	369	400	388
Plum Creek precinct	528	560	650
Sherman precinct, including Sholes village	583	645	564
Strahan precinct	558	519	494
Wayne precinct, coextensive with Wayne city	2,115	2,140	2,119
Wilbur precinct	505	540	541
Winside precinct, coextensive with Winside village	488	450	400
Webster County	**10,922**	**12,008**	**11,619**
Batin precinct	405	432	461
Beaver Creek precinct	422	560	553
Catherton precinct	413	370	418
Cowles precinct,[46] including Cowles village	363	.....	.....
Elm Creek precinct	446	461	474
Garfield precinct	432	411	462
Glenwood precinct, including Bladen village	898	1,048	780
Guide Rock precinct, including Guide Rock village	935	1,272	997
Harmony precinct	359	577	654
Inavale precinct	519	612	500
Line precinct	229	294	322
Oak Creek precinct	632	683	717
Pleasant Hill precinct[46]	211	653	637
Potsdam precinct, including Blue Hill village	1,235	1,293	1,378
Red Cloud precinct, including Red Cloud city	2,464	2,329	2,253
Stillwater precinct	580	574	629
Walnut Creek precinct	379	439	375
Wheeler County	**2,531**	**2,292**	**1,362**
Bartlett precinct, including Bartlett village	393	342	169
Buffalo precinct	129	176	53
Caldwell precinct	218	189	107
Clear Creek precinct	266	198	141
Clearwater precinct	151	230	185
Ericson precinct, including Ericson village	434	199	150
Francis precinct	40	119	35
Fremont precinct	89	116	95
Gritta Ridge precinct	108	91	.....
Keuka precinct	226	260	165
Mud Creek precinct	351	242	191
Valley precinct	126	121	71
York County	**17,146**	**18,721**	**18,205**
Arborville township	583	672	818
Baker township	718	627	655
Beaver township	658	675	740
Bradshaw township, including Bradshaw village	923	955	1,043
Brown township	610	641	773
Hays township, including part of McCool Junction village	489	655	658
Henderson township, including Henderson and Lushton villages	1,314	1,224	1,149
Leroy township	663	719	690
Lockridge township	493	609	721
McFadden township, including part of McCool Junction village	673	848	869
Morton township, including Benedict village	857	889	877
New York township	621	604	677
Stewart township, including Gresham village	1,028	1,080	992
Thayer township, including Thayer village	720	746	757
Waco township, including Waco village	830	903	952
West Blue township	578	639	702
York city	5,388	6,235	5,132

[46] WEBSTER.—Cowles precinct organized from part of Pleasant Hill precinct since 1910.

TABLE 3.—POPULATION OF INCORPORATED PLACES: 1920, 1910, AND 1900.

[The absence of population figures for 1910 or 1900 indicates that the place was incorporated at some date between the censuses, unless otherwise explained by footnote. Places which in 1910 were incorporated but, through surrender of charter or for other reasons, have no corporate existence in 1920 are not presented in this table.]

CITY, TOWN, OR VILLAGE.	County.	1920	1910	1900
Abie village	Butler	132	210	.....
Adams village	Gage	574	647	417
Ainsworth city[1]	Brown	1,508	1,045	605
Albion city	Boone	1,978	1,584	1,369
Alexandria village	Thayer	432	447	332
Allen village	Dixon	485	371	236
Alliance city	Box Butte	4,591	3,105	2,535
Alma city	Harlan	1,058	1,066	923
Alvo village	Cass	208	.....	.....
Amherst village	Buffalo	259	256	183
Angus town	Nuckolls	78	.....	.....
Anoka village	Boyd	129	145	.....
Anselmo village	Custer	457	351	145
Ansley village	Custer	775	700	468
Antioch village	Sheridan	764	.....	.....
Arapahoe city	Furnas	894	901	701
Arcadia village	Valley	745	618	374
Arlington village	Washington	695	645	579
Arnold village	Custer	933	231	.....
Ashland village	Saunders	1,725	1,379	1,477
Ashton town	Sherman	397	404	251
Atkinson town	Holt	1,300	810	595
Atlanta village	Phelps	258	250	.....
Auburn city	Nemaha	2,863	2,729	2,664
Aurora city	Hamilton	2,962	2,630	1,921
Avoca village	Cass	231	249	255
Axtell village	Kearney	385	394	329
Ayr village	Adams	164	142	141
Bancroft village	Cuming	673	742	733
Barada village	Richardson	118	118	147
Barneston village	Gage	258	228	250
Bartlett village	Wheeler	132	.....	.....
Bartley village	Redwillow	251	511	307
Bassett village	Rock	664	383	270
Battle Creek village	Madison	743	597	506
Bayard city[1]	Morrill	2,127	261	.....
Bazile Mills village	Knox	91	77	.....
Beatrice city	Gage	9,664	9,356	7,875
Beaver City	Furnas	1,103	975	911
Beaver Crossing village	Seward	543	542	359
Bee village	Seward	228	207	.....
Beemer village	Cuming	548	494	455
Belden village	Cedar	285	247	197
Belgrade village	Nance	493	400	.....
Bellevue village	Sarpy	695	596	527
Bellwood village	Butler	369	397	410
Belvidere village	Thayer	424	475	458
Benedict village	York	313	336	292
Benkelman village	Dundy	1,009	538	296
Bennett village	Lancaster	473	457	495
Bennington village	Douglas	314	276	229
Bertrand village	Phelps	697	643	344
Berwyn village	Custer	205	.....	.....
Bethany village	Lancaster	1,078	948	330
Big Springs village	Deuel	408	.....	.....
Bladen village	Webster	445	494	.....
Blair city	Washington	2,702	2,584	2,970
Bloomfield city	Knox	1,431	1,264	678
Bloomington village	Franklin	503	554	488
Blue Hill village	Webster	726	761	823
Blue Springs village	Gage	742	712	786
Bradshaw village	York	391	359	365
Brady village	Lincoln	400	308	.....
Brainard village	Butler	468	465	384
Bridgeport city[1]	Morrill	1,235	541	.....
Bristow village	Boyd	255	175	.....
Broadwater village	Morrill	364	.....	.....
Brock village	Nemaha	274	434	543
Broken Bow city	Custer	2,567	2,260	1,375
Brownville city	Nemaha	463	457	718
Bruning village	Thayer	326	353	255
Bruno village	Butler	245	245	191
Brunswick village	Antelope	359	278	.....
Burchard village	Pawnee	265	315	297
Burr village	Otoe	133	113	.....
Burton village	Keyapaha	98	.....	.....
Burwell village	Garfield	1,214	915	460
Bushnell village	Kimball	321	.....	.....
Butte village	Boyd	593	550	350
Byron village	Thayer	137	184	.....

[1] Incorporated as a city since 1910.

TABLE 3.—POPULATION OF INCORPORATED PLACES: 1920, 1910, AND 1900—Continued.

[The absence of population figures for 1910 or 1900 indicates that the place was incorporated at some date between the censuses, unless otherwise explained by footnote. Places which in 1910 were incorporated but, through surrender of charter or for other reasons, have no corporate existence in 1920 are not presented in this table.]

CITY, TOWN, OR VILLAGE.	County.	1920	1910	1900
Cairo village	Hall	427	364	224
Callaway town	Custer	833	765	406
Cambridge village	Furnas	1,042	1,029	840
Campbell village	Franklin	561	573	368
Carleton village	Thayer	350	393	309
Carroll village	Wayne	448	382	252
Cedar Bluffs village	Saunders	516	500	371
Cedar Rapids village	Boone	766	576	559
Center village	Knox	198	119	.....
Central City	Merrick	2,410	2,428	1,571
Ceresco village	Saunders	398	296	226
Chadron city	Dawes	4,412	2,687	1,665
Chambers village	Holt	256	.....	.....
Chapman village	Merrick	224	266	209
Chappell village	Deuel	1,131	329	.....
Chester village	Thayer	529	560	439
Clarks village	Merrick	540	605	554
Clarkson village	Colfax	884	647	344
Clatonia village	Gage	239	233	.....
Clay Center city [1]	Clay	965	1,065	590
Clearwater village	Antelope	479	414	198
Cody village	Cherry	428	185	.....
Coleridge village	Cedar	674	535	471
College View village	Lancaster	2,249	1,508	865
Colon village	Saunders	146	160	193
Columbus city	Platte	5,410	5,014	3,522
Comstock village	Custer	450	323	.....
Concord village	Dixon	261	198	.....
Cook village	Johnson	360	387	278
Cordova village	Seward	205	201	149
Cornlea village	Platte	95	90	.....
Cortland village	Gage	322	364	390
Cotesfield village	Howard	214	.....	.....
Cowles village	Webster	220	.....	.....
Cozad town	Dawson	1,293	1,096	739
Crab Orchard village	Johnson	278	274	258
Craig village	Burt	418	339	462
Crawford village	Dawes	1,646	1,323	731
Creighton city	Knox	1,446	1,373	909
Creston village	Platte	381	338	337
Crete city	Saline	2,445	2,404	2,199
Crofton village	Knox	811	610	.....
Culbertson village	Hitchcock	686	580	422
Curtis village	Frontier	1,017	613	435
Dakota City village	Dakota	399	474	521
Dalton village	Cheyenne	295	207	.....
Danbury village	Redwillow	293	268	219
Dannebrog village	Howard	436	380	301
Darr village	Dawson	28	32	.....
Davenport village	Thayer	495	484	446
Davey village	Lancaster	123	.....	.....
David City	Butler	2,216	2,177	1,845
Dawson village	Richardson	351	340	322
Daykin village	Jefferson	204	220	189
De Witt village	Saline	623	675	662
Decatur village	Burt	657	782	800
Denton village	Lancaster	145	.....	.....
Deshler village	Thayer	944	609	258
Dewesse village	Clay	144	.....	.....
Diller village	Jefferson	418	506	309
Dix village	Kimball	248	.....	.....
Dixon village	Dixon	241	217	157
Dodge village	Dodge	648	661	554
Doniphan village	Hall	482	399	473
Dorchester village	Saline	522	610	521
Douglas village	Otoe	242	305	253
Dubois village	Pawnee	332	339	307
Dunbar village	Otoe	312	216	208
Duncan village	Platte	182	.....	.....
Dunning village	Blaine	289	.....	.....
Dwight village	Butler	309	184	.....
Eagle village	Cass	368	360	297
Eddyville village	Dawson	227	254	101
Edgar city	Clay	996	1,080	1,040
Edison town	Furnas	315	334	.....
Elba village	Howard	276	302	257
Elgin village	Antelope	854	606	451
Elk Creek town	Johnson	218	240	347
Elkhorn village	Douglas	333	291	299
Elm Creek village	Buffalo	600	620	301
Elmwood village	Cass	558	635	544
Elsie village	Perkins	201	.....	.....
Elwood village	Gosper	473	464	377
Emerson village [2]	Dakota, Dixon, Thurston	864	838	617
Emmet village	Holt	130	.....	.....
Endicott village	Jefferson	197	204	234
Ericson village	Wheeler	192	.....	.....
Eustis village	Frontier	434	403	232
Ewing village	Holt	543	440	275
Exeter village	Fillmore	910	916	673
Fairbury city	Jefferson	5,454	5,204	3,140
Fairfield city	Clay	784	1,054	1,203
Fairmont city	Fillmore	785	921	784
Falls City	Richardson	4,930	3,255	3,022
Farnam village	Dawson	408	462	218
Filley village	Gage	169	194	248
Firth village	Lancaster	332	343	307
Fordyce village	Cedar	150	.....	.....
Fort Calhoun village	Washington	309	324	346
Foster village	Pierce	140	122	.....
Franklin city	Franklin	1,055	949	756
Fremont city [3]	Dodge	9,605	8,718	7,241
Friend city	Saline	1,263	1,261	1,200
Fullerton city	Nance	1,595	1,638	1,464
Funk village	Phelps	147	.....	.....
Gandy village	Logan	191	.....	.....
Garland village [4]	Seward	279	275	194
Garrison village	Butler	138	177	.....
Geneva city	Fillmore	1,768	1,741	1,534
Genoa village	Nance	1,069	1,376	913
Gering city [1]	Scotts Bluff	2,508	627	433
Gibbon village	Buffalo	883	718	660
Gilead village	Thayer	155	181	.....
Glenville village	Clay	400	304	246
Goehner village	Seward	150	.....	.....
Gordon village	Sheridan	1,581	920	542
Gothenburg city	Dawson	1,754	1,730	819
Grafton village	Fillmore	324	353	287
Grand Island city [3]	Hall	13,947	10,326	7,554
Grant village	Perkins	585	358	162
Greeley Center village	Greeley	919	845	552
Greenwood village	Cass	347	387	516
Gresham village	York	492	344	297
Gretna village	Sarpy	491	484	466
Gross village	Boyd	84	111	325
Guide Rock village	Webster	611	690	416
Gurley village	Cheyenne	291	.....	.....
Haigler village	Dundy	450	205	.....
Hallam village	Lancaster	212	168	.....
Hampton village	Hamilton	457	383	367
Harbine village	Jefferson	107	.....	.....
Hardy village	Nuckolls	445	496	345
Harrison town	Sioux	401	186	168
Hartington city	Cedar	1,467	1,413	971
Harvard city	Clay	991	1,102	849
Hastings city [3]	Adams	11,647	9,338	7,188
Havelock city [1]	Lancaster	3,602	2,680	1,480
Hay Springs village	Sheridan	577	408	345
Hazard village	Sherman	167	.....	.....
Heartwell village	Kearney	140	.....	.....
Hebron city	Thayer	1,513	1,778	1,511
Hemingford village	Box Butte	708	272	133
Henderson village	York	485	391	208
Hendley town	Furnas	200	238	.....
Henry village	Scotts Bluff	129	.....	.....
Herman village	Washington	385	345	321
Hershey village	Lincoln	482	332	.....
Hickman village	Lancaster	380	388	382
Hildreth village	Franklin	453	450	249
Holbrook town	Furnas	455	414	.....
Holdrege city	Phelps	3,108	3,030	3,007
Holstein village	Adams	227	323	267
Homer village	Dakota	491	397	341
Hooper village	Dodge	1,014	741	840
Hordville village	Hamilton	191	.....	.....
Hoskins village	Wayne	274	262	175
Howard City village (Boelus P. O.).	Howard	259	233	183
Howell village	Colfax	904	800	515
Hubbard village	Dakota	152	150	90

[1] Incorporated as a city since 1910.
[2] Part in Dakota County: 198 in 1920; 186 in 1910; 153 in 1900. Part in Dixon County: 546 in 1920; 561 in 1910; 464 in 1900. Part in Thurston County: 120 in 1920; 91 in 1910. Returned in 1900 as located wholly in Dakota and Dixon Counties.
[3] See county footnote, Table 2.
[4] Name changed from Germantown since 1910.

TABLE 3.—POPULATION OF INCORPORATED PLACES: 1920, 1910, AND 1900—Continued.

[The absence of population figures for 1910 or 1900 indicates that the place was incorporated at some date between the censuses, unless otherwise explained by footnote. Places which in 1910 were incorporated but, through surrender of charter or for other reasons, have no corporate existence in 1920 are not presented in this table.]

CITY, TOWN, OR VILLAGE.	County.	1920	1910	1900
Hubbell village	Thayer	231	295	375
Humboldt city	Richardson	1,277	1,176	1,218
Humphrey village	Platte	835	868	869
Huntington village (Giltner P. O.).	Hamilton	387	410	282
Huntley village	Harlan	170		
Hyannis village	Grant	384	262	
Imperial town	Chase	723	402	258
Indianola city	Redwillow	742	681	626
Inman village	Holt	315		
Ithaca village	Saunders	156	171	
Jackson village	Dakota	274	290	339
Jansen village	Jefferson	258	308	271
Johnson village	Nemaha	255	273	352
Johnstown village	Brown	290		
Julian village	Nemaha	181	168	206
Juniata village	Adams	329	471	543
Kearney city	Buffalo	7,702	6,202	5,634
Kenesaw village	Adams	646	657	504
Kennard village	Washington	363	319	275
Kilgore village	Cherry	274		
Kimball village	Kimball	1,620	454	254
Laurel village	Cedar	830	514	514
Lawrence village	Nuckolls	538	475	406
Lebanon village	Redwillow	245	197	
Leigh village	Colfax	516	567	439
Leshara village	Saunders	102	86	
Lewiston village	Pawnee	167	127	
Lexington city	Dawson	2,327	2,059	1,343
Liberty village	Gage	375	394	450
Lincoln city [1]	Lancaster	54,948	43,973	40,169
Lindsay village	Platte	490	465	316
Linwood village	Butler	297	329	317
Litchfield town	Sherman	428	403	240
Lodgepole village	Cheyenne	451	245	
Long Pine city [2]	Brown	1,200	781	486
Loomis village	Phelps	238	284	
Lorton village	Otoe	102	115	
Louisville village	Cass	645	778	738
Loup City	Sherman	1,364	1,128	826
Lushton village	York	186	205	
Lynch village	Boyd	589	583	231
Lyons village	Burt	1,025	865	847
McCook city	Redwillow	4,303	3,765	2,445
McCool Junction village	York	338	369	276
McGrew village	Scotts Bluff	128		
McLean village	Pierce	81		
Madison city	Madison	1,735	1,708	1,479
Madrid village	Perkins	218	124	35
Magnet village	Cedar	153	178	
Malcolm village	Lancaster	125		
Malmo village	Saunders	189	214	259
Marquett village	Hamilton	305	290	210
Marsland village	Dawes	165		
Martinsburg village	Dixon	303	291	
Maskell village	Dixon	165		
Mason City village	Custer	487	480	241
Maxwell village	Lincoln	410	289	
Maywood village	Frontier	533	443	200
Mead village	Saunders	329	330	330
Meadow Grove village	Madison	449	388	287
Melbeta village	Scotts Bluff	129		
Memphis village	Saunders	186	162	
Merna village	Custer	553	459	141
Merriman village	Cherry	346	254	
Milford village	Seward	792	716	542
Millard village	Douglas	300	260	323
Miller village	Buffalo	223	330	194
Milligan village	Fillmore	418	336	283
Minatare village	Scotts Bluff	660	338	
Minden city	Kearney	1,527	1,559	1,238
Mitchell city [2]	Scotts Bluff	1,298	640	
Monowi village	Boyd	100	109	
Monroe village	Platte	309	282	214
Moorefield village	Frontier	151		
Morrill village	Scotts Bluff	772	346	
Morse Bluff village	Saunders	216	196	177
Mullen village	Hooker	499		
Murdock village	Cass	206	222	
Naper village	Boyd	199	300	94
Naponee village	Franklin	263	195	
Nebraska City	Otoe	6,279	5,488	7,380
Neligh city	Antelope	1,724	1,566	1,135
Nelson city	Nuckolls	955	978	978
Nemaha village	Nemaha	351	325	400
Newcastle village	Dixon	500	436	331
Newman Grove village	Madison	1,260	850	696
Newport village	Rock	430	268	208
Nickerson village	Dodge	141		
Niobrara village	Knox	736	633	459
Nora village	Nuckolls	130		
Norfolk city	Madison	8,634	6,025	3,883
Norman village	Kearney	127		
North Bend city	Dodge	1,087	1,105	1,010
North Loup village	Valley	637	519	420
North Platte city	Lincoln	10,466	4,793	3,640
O'Neil city	Holt	2,107	2,089	1,107
Oak village	Nuckolls	201	237	
Oakdale village	Antelope	707	631	585
Oakland city	Burt	1,356	1,073	1,008
Obert village	Cedar	116		
Oconto village	Custer	272	245	
Odell village	Gage	403	427	359
Ogalalla town	Keith	1,062	643	355
Ohiowa village	Fillmore	433	373	319
Omaha city [3]	Douglas	191,601	124,096	102,555
Ong village	Clay	265	285	
Orchard village	Antelope	444	532	
Ord city	Valley	2,143	1,960	1,372
Orleans city	Harlan	954	942	656
Osceola city	Polk	1,209	1,105	882
Oshkosh village	Garden	707		
Osmond village	Pierce	642	587	501
Otoe village [4]	Otoe	261	196	150
Overton village	Dawson	515	574	255
Oxford village	Furnas	739	593	576
Page village	Holt	608		
Palisade village	Hitchcock	527	380	176
Palmer village	Merrick	577	378	
Palmyra village	Otoe	317	334	301
Panama village	Lancaster	210	230	
Papillion village	Sarpy	666	624	594
Pawnee City	Pawnee	1,595	1,610	1,969
Paxton village	Keith	430	179	
Pender village	Thurston	992	804	943
Peru village	Nemaha	783	950	848
Petersburg village	Boone	501	533	478
Phillips village	Hamilton	274	274	186
Pickrell village	Gage	160		
Pierce city	Pierce	1,105	1,200	770
Pilger village	Stanton	563	471	250
Plainview village	Pierce	1,199	941	603
Platte Center village	Platte	464	388	392
Plattsmouth city	Cass	4,190	4,287	4,964
Pleasant Dale village	Seward	221	257	
Pleasanton village	Buffalo	262	252	103
Plymouth village	Jefferson	453	438	195
Polk village	Polk	561	396	
Ponca city	Dixon	1,014	1,000	1,043
Poole village	Buffalo	105		
Posen village	Howard	337	246	130
Potter village	Cheyenne	486		
Prague village	Saunders	353	394	324
Preston village	Richardson	113	122	149
Primrose village	Boone	155	158	
Prosser village	Adams	156	163	
Ragan village	Harlan	222	214	208
Ralston village	Douglas	455		
Randolph city	Cedar	1,338	1,137	850
Ravenna village	Buffalo	1,703	1,359	808
Raymond village	Lancaster	249	236	200
Red Cloud city	Webster	1,856	1,686	1,554
Republican City village	Harlan	424	476	386
Reynolds village	Jefferson	208	246	260
Richland village	Colfax	133	156	
Rising City village	Butler	460	456	499
Riverton village	Franklin	399	369	327
Roca village	Lancaster	133	129	177
Rockville village	Sherman	208	201	158
Rogers village	Colfax	128	155	124
Rosalie village	Thurston	321	147	
Roseland village	Adams	243	249	227
Royal village	Antelope	202		
Rulo village	Richardson	744	661	877
Rushville village	Sheridan	955	633	483
Ruskin village	Nuckolls	360	339	
St. Edwards village	Boone	1,002	814	625
St. Helena village	Cedar	124	148	151
St. Paul city	Howard	1,615	1,336	1,475
Salem village	Richardson	373	391	533
Sargent village	Custer	1,078	651	250

[1] See county footnote, Table 2.
[2] Incorporated as a city since 1910.
[3] South Omaha city annexed to Omaha city since 1910; combined population, 150,355 in 1910; 128,556 in 1900; for other annexations, see county footnote, Table 2.
[4] Name changed from Berlin since 1910.

TABLE 3.—POPULATION OF INCORPORATED PLACES: 1920, 1910, AND 1900—Continued.

[The absence of population figures for 1910 or 1900 indicates that the place was incorporated at some date between the censuses, unless otherwise explained by footnote. Places which in 1910 were incorporated but, through surrender of charter or for other reasons, have no corporate existence in 1920 are not presented in this table.]

CITY, TOWN, OR VILLAGE.	County.	1920	1910	1900
Saronville village	Clay	141		
Schuyler city	Colfax	2,636	2,152	2,157
Scotia town	Greeley	559	328	267
Scottsbluff city	Scotts Bluff	6,912	1,746	
Scribner village	Dodge	1,021	891	827
Seneca village	Thomas	476		
Seward city	Seward	2,368	2,106	1,970
Shelby village	Polk	559	503	425
Shelton village	Buffalo	1,037	1,005	861
Shickley village	Fillmore	396	429	372
Sholes village	Wayne	50		
Shubert village	Richardson	397	311	303
Sidney city [1]	Cheyenne	2,852	1,185	1,001
Silver Creek village	Merrick	583	379	291
Smithfield village	Gosper	229	190	
Snyder village	Dodge	359	314	229
South Bend village	Cass	143	125	141
South Sioux City	Dakota	2,402	1,196	889
Spalding village	Greeley	878	637	148
Spencer village	Boyd	728	671	135
Sprague village	Lancaster	112		
Springfield village	Sarpy	413	403	400
Springview village	Keyapaha	354	216	188
Stamford village	Harlan	302	301	
Stanton city	Stanton	1,487	1,342	1,052
Staplehurst village	Seward	235	228	211
Stapleton village	Logan	401		
Steele City village	Jefferson	300	300	313
Steinauer village	Pawnee	213	248	213
Stella village	Richardson	449	430	498
Sterling village	Johnson	894	714	782
Stockham village	Hamilton	239	189	169
Stockville village	Frontier	196	232	269
Strang village	Fillmore	175	238	234
Stratton village	Hitchcock	509	367	225
Stromsburg city	Polk	1,361	1,355	1,154
Stuart village	Holt	739	467	382
Sumner village	Dawson	345	321	210
Superior city	Nuckolls	2,719	2,196	1,577
Surprise village	Butler	279	323	
Sutherland village	Lincoln	651	447	
Sutton city	Clay	1,603	1,702	1,365
Swanton village	Saline	276	285	266
Syracuse village	Otoe	889	842	861
Table Rock village	Pawnee	750	814	852
Talmage village	Otoe	525	461	489
Tarnov village	Platte	128	121	
Taylor village	Loup	251		
Tecumseh city	Johnson	1,688	1,748	2,005
Tekamah city	Burt	1,811	1,524	1,597
Thayer village	York	168		
Thedford village	Thomas	260		
Thurston village	Thurston	204	112	
Tilden city [2]	Antelope, Madison	1,101	901	533
Tobias village	Saline	357	445	672
Trenton village	Hitchcock	592	497	329
Trumbull village [3]	Adams, Clay	236		
Uehling village	Dodge	267	228	
Ulysses village	Butler	460	551	563
Unadilla village	Otoe	227	209	243
Union village	Cass	292	302	282
University Place city [1]	Lancaster	4,112	3,200	1,130
Upland village	Franklin	433	390	281
Utica village	Seward	571	520	487
Valentine city [1]	Cherry	1,596	1,098	811
Valley village	Douglas	764	810	534
Valparaiso village	Saunders	599	560	614
Venango village	Perkins	285		
Verdel village	Knox	162	162	
Verdigre village	Knox	528	403	200
Verdon village	Richardson	347	406	340
Virginia village	Gage	116	154	
Waco village	York	297	293	310
Wahoo city	Saunders	2,338	2,168	2,100
Wakefield village [4]	Dixon, Wayne	1,114	861	755
Wallace village	Lincoln	327	175	130
Walthill village	Thurston	1,145	810	
Washington village	Washington	117		
Waterbury village	Dixon	190	199	
Waterloo village	Douglas	431	402	345
Wauneta village	Chase	572	327	181
Wausa village	Knox	688	604	441
Waverly village	Lancaster	334	297	266
Wayne city	Wayne	2,115	2,140	2,119
Weeping Water city	Cass	1,084	1,067	1,156
West Lincoln village	Lancaster	162	200	220
West Point city	Cuming	2,002	1,776	1,890
Western village	Saline	427	499	412
Weston village	Saunders	372	432	426
Wilber village	Saline	1,255	1,219	1,054
Wilcox village	Kearney	358	382	266
Wilsonville town	Furnas	470	385	296
Winnebago village	Thurston	648	399	
Winnetoon village	Knox	208	220	
Winside village	Wayne	488	450	400
Winslow village	Dodge	154	99	
Wisner city	Cuming	1,210	1,081	963
Wolbach town	Greeley	589	563	
Wood Lake village	Cherry	323	198	
Wood River village	Hall	820	796	589
Wymore city	Gage	2,592	2,613	2,626
Wynot village	Cedar	368	258	
York city	York	5,388	6,235	5,132
Yutan village	Saunders	300	353	263

[1] Incorporated as a city since 1910.
[2] Part in Antelope County: 433 in 1920; 345 in 1910; 150 in 1900. Part in Madison County: 668 in 1920; 556 in 1910; 383 in 1900. Incorporated as a city since 1910.
[3] Part in Adams County, 4 in 1920; part in Clay County, 232 in 1920.
[4] Part in Dixon County, 1,048 in 1920; part in Wayne County, 66 in 1920. Returned in 1910 and 1900 as located wholly in Dixon County.

TABLE 4.—POPULATION OF WARDS OF CITIES HAVING 5,000 INHABITANTS OR MORE: 1920.

WARD.	1920	WARD.	1920	WARD.	1920	WARD.	1920
Beatrice city	**9,664**	**Grand Island city**	**13,947**	**Lincoln city—Contd.**		**Omaha city**	**191,601**
Ward 1	2,548	Ward 1	2,954	Ward 4	8,082	Ward 1	16,564
Ward 2	2,387	Ward 2	1,624	Ward 5	7,111	Ward 2	19,038
Ward 3	1,624	Ward 3	2,243	Ward 6	8,356	Ward 3	20,953
Ward 4	3,105	Ward 4	2,260	Ward 7	5,507	Ward 4	12,282
		Ward 5	2,424	Ward 8	3,969	Ward 5	21,844
		Ward 6	2,442			Ward 6	14,218
Columbus city	**5,410**			**Nebraska City**	**6,279**	Ward 7	18,508
		Hastings city	**11,647**			Ward 8	13,077
Ward 1	1,205			Ward 1	1,249	Ward 9	19,197
Ward 2	964	Ward 1	3,199	Ward 2	1,748	Ward 10	13,204
Ward 3	1,841	Ward 2	3,128	Ward 3	1,709	Ward 11	13,264
Ward 4	1,400	Ward 3	1,707	Ward 4	1,573	Ward 12	9,452
		Ward 4	3,613				
				Norfolk city	**8,634**	**Scottsbluff city**	**6,912**
Fairbury city	**5,454**	**Kearney city**	**7,702**				
				Ward 1	1,955	Ward 1	2,316
North ward	3,471	Ward 1	1,757	Ward 2	2,210	Ward 2	2,965
South ward	1,983	Ward 2	1,571	Ward 3	2,004	Ward 3	781
		Ward 3	2,349	Ward 4	2,465	Ward 4	850
		Ward 4	2,025				
Fremont city	**9,605**			**North Platte city**	**10,466**	**York city**	**5,388**
		Lincoln city	**54,948**				
Ward 1	2,915			Ward 1	2,777	Ward 1	1,580
Ward 2	2,329	Ward 1	5,423	Ward 2	2,041	Ward 2	1,522
Ward 3	1,967	Ward 2	8,923	Ward 3	2,300	Ward 3	941
Ward 4	2,394	Ward 3	7,577	Ward 4	3,348	Ward 4	1,345

TABLE 5.—URBAN AND RURAL POPULATION OF COUNTIES: 1920, 1910, AND 1900.

[A minus sign (−) denotes decrease.]

COUNTY.	POPULATION.						PER CENT URBAN IN TOTAL POPULATION.			PER CENT OF INCREASE IN—				Rural population per square mile: 1920.
	1920		1910		1900					Urban population.		Rural population.		
	Urban.	Rural.	Urban.	Rural.	Urban.	Rural.	1920	1910	1900	1910 to 1920.	1900 to 1910.	1910 to 1920.	1900 to 1910.	
Nebraska	**405,306**	**891,066**	**310,852**	**881,362**	**252,702**	**813,598**	**31.3**	**26.1**	**23.7**	**30.4**	**23.0**	**1.1**	**8.3**	**11.6**
Adams	11,647	10,974	9,338	11,562	7,188	11,652	51.5	44.7	38.2	24.7	29.9	−5.1	−0.8	19.4
Box Butte	4,591	3,816	3,105	3,026	2,535	3,037	54.6	50.6	45.5	47.9	22.5	26.1	−0.4	3.5
Buffalo	7,702	16,085	6,202	15,705	5,634	14,620	32.4	28.3	27.8	24.2	10.1	2.4	7.4	17.0
Cass	4,190	13,839	4,287	15,499	4,964	16,366	23.2	21.7	23.3	−2.3	−13.6	−10.7	−5.3	25.7
Cheyenne	2,852	5,553	.....	4,551	.....	5,570	33.9	.....	.....	.....	.....	22.0	−18.3	4.7
Colfax	2,636	8,988	.....	11,610	.....	11,211	22.7	.....	.....	.....	.....	−22.6	3.6	22.2
Custer	2,567	23,840	.....	25,668	.....	19,758	9.7	.....	.....	.....	.....	−7.1	29.9	9.2
Dawes	4,412	5,748	2,687	5,567	.....	6,215	43.4	32.6	.....	64.2	.....	3.3	−10.4	4.1
Dodge	9,605	13,592	8,718	13,427	7,241	15,057	41.4	39.4	32.5	10.2	20.4	1.2	−10.8	25.6
Douglas	191,601	12,923	153,525	15,021	128,556	12,034	93.7	91.1	91.4	24.8	19.4	−14.0	24.8	39.0
Gage	12,256	17,465	11,969	18,356	10,501	19,550	41.2	39.5	34.9	2.4	14.0	−4.9	−6.1	20.3
Hall	13,947	9,773	10,326	10,035	7,554	9,652	58.8	50.7	43.9	35.1	36.7	−2.6	4.0	18.5
Hamilton	2,962	10,275	2,630	10,829	.....	13,330	22.4	19.5	.....	12.6	.....	−5.1	−18.8	19.1
Jefferson	5,454	10,686	5,294	11,558	3,140	12,056	33.8	31.4	20.7	3.0	68.6	−7.5	−4.1	18.5
Lancaster	62,662	23,240	49,853	23,940	40,169	24,666	72.9	67.6	62.0	25.7	24.1	−2.9	−2.9	27.2
Lincoln	10,466	12,954	4,793	10,891	3,640	7,776	44.7	30.6	31.9	118.4	31.7	18.9	40.1	5.1
Madison	8,634	13,877	6,025	13,076	3,883	13,093	38.4	31.5	22.9	43.3	55.2	6.1	−0.1	24.1
Nemaha	2,863	9,684	2,729	10,366	2,664	12,288	22.8	20.8	17.8	4.9	2.4	−6.6	−15.6	24.9
Nuckolls	2,719	10,517	.....	13,019	.....	12,414	20.5	.....	.....	.....	.....	−19.2	4.9	18.2
Otoe	6,279	13,215	5,488	13,835	7,380	14,908	32.2	28.4	33.1	14.4	−25.6	−4.5	−7.2	21.8
Phelps	3,108	6,792	3,030	7,421	3,007	7,765	31.4	29.0	27.9	2.6	0.8	−8.5	−4.4	12.6
Platte	5,410	14,054	5,014	13,992	3,522	14,225	27.8	26.4	19.8	7.9	42.4	0.4	−1.6	20.9
Redwillow	4,303	7,131	3,765	7,291	.....	9,504	37.6	34.1	.....	14.3	.....	−2.2	−24.1	9.9
Richardson	4,930	14,038	3,255	14,193	3,022	16,592	26.0	18.7	15.4	51.5	7.7	−1.1	−14.5	25.8
Scotts Bluff	9,420	11,290	.....	8,355	.....	2,552	45.5	.....	.....	.....	.....	35.1	227.4	15.6
Washington	2,702	9,478	2,584	10,154	2,970	10,116	22.2	20.3	22.7	4.6	−13.0	−6.7	0.4	24.9
York	5,388	11,758	6,235	12,486	5,132	13,073	31.4	33.3	28.2	−13.6	21.5	−5.8	−4.5	20.4
All other counties [1]	.....	569,431	.....	549,929	.....	484,418	.....	.....	.....	.....	.....	3.6	13.5	10.3

[1] Comprises all counties in which there were no incorporated places having 2,500 inhabitants or more in 1920. These counties are Antelope, Arthur, Banner, Blaine, Boone, Boyd, Brown, Burt, Butler, Cedar, Chase, Cherry, Clay, Cuming, Dakota, Dawson, Deuel, Dixon, Dundy, Fillmore, Franklin, Frontier, Furnas, Garden, Garfield, Gosper, Grant, Greeley, Harlan, Hayes, Hitchcock, Holt, Hooker, Howard, Johnson, Kearney, Keith, Keyapaha, Kimball, Knox, Logan, Loup, McPherson, Merrick, Morrill, Nance, Pawnee, Perkins, Pierce, Polk, Rock, Saline, Sarpy, Saunders, Seward, Sheridan, Sherman, Sioux, Stanton, Thayer, Thomas, Thurston, Valley, Wayne, Webster, and Wheeler.

COMPOSITION AND CHARACTERISTICS OF THE POPULATION.

This section gives detailed statistics as to the composition and characteristics of the population on January 1, 1920. It contains detailed tables, which present statistics of color or race, nativity, parentage, sex, age, school attendance, citizenship, illiteracy, dwellings and families, and country of birth, for the state and for its counties and cities. There are, besides, eight summary tables, which reproduce from the detailed tables the more important state and city totals, and supplemental tables for the Indian population. There are, also, statistics which cover the following subjects, not included in the second series of state bulletins: Marital condition, state of birth, year of immigration, inability to speak English, country of origin, mother tongue, and ownership of homes. The full presentation of all these subjects is contained in Volume II of the Fourteenth Census Reports.

The principal occupations, as reported for persons 10 years of age and over, are given by sex, color or race, nativity, parentage, and age periods, followed by a summary, by marital condition and age groups, of women gainfully occupied.

Because of the wide differences in characteristics among the various classes of the population, the statistics on each subject are shown according to color or race, and for the white population according to nativity and parentage. Classification according to nativity and parentage has not been deemed necessary for the other races, since nearly all Negroes and Indians are natives of native parentage, while nearly all Chinese and Japanese are either foreign born or of foreign parentage.

The white population is divided into four groups: (1) Native, native parentage—that is, having both parents born in the United States; (2) native, foreign parentage—having both parents born abroad; (3) native, mixed parentage—having one parent native and the other foreign born; (4) foreign born. As the second and third classes do not differ greatly in characteristics, they are combined in certain tables; and in some cases all three native classes are combined.

The presentation of statistics on country of birth of the foreign-born white population is made on the basis of the postwar map. Because of the many political changes which have resulted from the war, comparative figures for 1910 for this class of the population by individual European countries are not presented here.

Since marked differences often exist between urban and rural communities with respect to the composition and characteristics of their population, the two classes are shown separately in connection with several of the subjects. Urban population, as defined by the Census Bureau, is that residing in cities and other incorporated places having 2,500 inhabitants or more, the remainder being classified as rural.

The census inquiry as to school attendance was merely as to whether the person enumerated had attended school, college, or any kind of educational institution at any time between September 1, 1919, and the census date, January 1, 1920.

The Census Bureau classifies as illiterate any person 10 years of age or over who is unable to write in any language, not necessarily English, regardless of ability to read.

The statistics of marital condition relate only to persons 15 years of age and over, as the number of persons under 15 who are married, widowed, or divorced is naturally insignificant. The terms refer only to the marital status of the population on the census date.

The returns as to state of birth are valuable mainly for the light they throw on the migration of the native population within the United States; they show, for each state, the population residing there on January 1, 1920, distributed as born in the state or elsewhere.

Since the foreign-born population consists mainly of foreign-born whites, the statistics for citizenship relate to this class only. The classification embraces four groups, namely, persons reported as naturalized, persons reported as having taken out first papers, persons reported as aliens, and persons for whom citizenship was not reported.

The inquiry as to year of immigration supplies a means for determining what proportion of the immigrants who arrived during a given year or period of years were still alive and residing in this country on the census date.

The foreign white stock comprises the total of three classes, the foreign-born whites, the native whites of foreign parentage (both parents born abroad), and the native whites of mixed parentage (one parent native and the other foreign born). The term "country of origin," as used in this report, signifies the country of birth of the father of a foreign-born person or the foreign-born parent or parents of a native. The term "mother tongue" means the language of customary speech in the homes of immigrants before immigration.

TABLE 1.—COLOR OR RACE, NATIVITY, PARENTAGE, AND SEX, FOR THE STATE AND URBAN AND RURAL POPULATION: 1920, 1910, AND 1900.

CLASS OF POPULATION.	NUMBER.			PER CENT OF TOTAL.			1920		1910		1900		MALES TO 100 FEMALES.[1]		
	1920	1910	1900	1920	1910	1900	Male.	Female.	Male.	Female.	Male.	Female.	1920	1910	1900
THE STATE.															
Total population	1,296,372	1,192,214	1,066,300	100.0	100.0	100.0	672,805	623,567	627,782	564,432	564,592	501,708	107.9	111.2	112.5
White	1,279,219	1,180,293	1,056,526	98.7	99.0	99.1	663,230	615,989	621,042	559,251	559,339	497,187	107.7	111.0	112.5
Negro	13,242	7,689	6,269	1.0	0.6	0.6	7,309	5,933	4,259	3,430	3,368	2,901	123.2	124.2	116.1
Indian	2,888	3,502	3,322	0.2	0.3	0.3	1,459	1,429	1,777	1,725	1,702	1,620	102.1	103.0	105.1
Chinese	189	112	180	(2)	(2)	(2)	169	20	110	2	180	.....	.....	.....	.....
Japanese	804	590	3	0.1	(2)	(2)	611	193	566	24	3	.....	316.6	.....	.....
All other	[3] 30	28	.....	(2)	(2)	.....	27	3	28	.....	.....	.....	.....	.....	.....
Native white, total	1,129,567	1,004,428	879,409	87.1	84.2	82.5	578,953	550,614	519,461	484,967	459,627	419,782	105.1	107.1	109.5
Native parentage	757,064	642,075	553,524	58.4	53.9	51.9	389,049	368,015	334,144	307,931	291,353	261,671	105.7	108.5	111.5
Foreign parentage	231,048	234,670	221,983	17.9	19.7	20.8	118,286	113,662	120,281	114,389	114,418	107,565	104.1	105.2	106.4
Mixed parentage	140,555	127,683	103,902	10.8	10.7	9.7	71,618	68,937	65,036	62,647	53,356	50,546	103.9	103.8	105.6
Foreign-born white	149,652	175,805	177,117	11.5	14.8	16.6	84,277	65,375	101,581	74,284	99,712	77,405	128.9	136.7	128.8
URBAN POPULATION.															
Total	405,306	310,852	252,702	100.0	100.0	100.0	205,612	199,694	160,194	150,658	132,413	120,289	103.0	106.3	110.1
White	392,541	303,767	247,097	96.9	97.7	97.8	198,471	194,070	156,142	147,625	129,355	117,742	102.3	105.8	109.9
Negro	12,121	6,621	5,441	3.0	2.1	2.2	6,607	5,514	3,626	2,995	2,898	2,543	119.8	121.1	114.0
Indian, Chinese, Japanese, and all other	644	464	164	0.2	0.1	0.1	534	110	426	38	160	4	485.5	.....	.....
Native white, total	333,195	246,732	201,231	82.2	79.4	79.6	165,440	167,755	124,030	122,702	104,689	96,542	98.6	101.1	108.4
Native parentage	225,605	160,880	130,112	55.7	51.8	51.5	113,753	111,852	82,252	78,628	69,086	61,026	101.7	104.6	113.2
Foreign parentage	71,514	58,118	71,119	17.6	18.7	28.1	34,358	37,156	28,319	29,799	35,603	35,516	92.5	95.0	100.2
Mixed parentage	36,076	27,734		8.9	8.9		17,329	18,747	13,459	14,275			92.4	94.3	
Foreign-born white	59,346	57,035	45,866	14.6	18.3	18.2	33,031	26,315	32,112	24,923	24,666	21,200	125.5	128.8	116.3
RURAL POPULATION.															
Total	891,066	881,362	813,598	100.0	100.0	100.0	467,193	423,873	467,588	413,774	432,179	381,419	110.2	113.0	113.3
White	886,678	876,526	809,429	99.5	99.5	99.5	464,759	421,919	464,900	411,626	429,984	379,445	110.2	112.9	113.3
Negro	1,121	1,068	828	0.1	0.1	0.1	702	419	633	435	470	358	167.5	145.5	131.3
Indian, Chinese, Japanese, and all other	3,267	3,768	3,341	0.4	0.4	0.4	1,732	1,535	2,055	1,713	1,725	1,616	112.8	120.0	106.7
Native white, total	796,372	757,696	678,178	89.4	86.0	83.4	413,513	382,859	395,431	362,265	354,938	323,240	108.0	109.2	109.8
Native parentage	531,459	481,195	423,412	59.6	54.6	52.0	275,296	256,163	251,892	229,303	222,767	200,645	107.5	109.9	111.0
Foreign parentage	160,434	176,552	254,766	18.0	20.0	31.3	83,928	76,506	91,062	84,590	132,171	122,595	109.7	108.7	107.8
Mixed parentage	104,479	99,949		11.7	11.3		54,289	50,190	51,577	48,372			108.2	106.6	
Foreign-born white	90,306	118,830	131,251	10.1	13.5	16.1	51,246	39,060	69,469	49,361	75,046	56,205	131.2	140.7	133.5

[1] Ratio not shown where number of females is less than 100. [2] Less than one-tenth of 1 per cent. [3] Comprises 16 Filipinos, 13 Koreans, and 1 Hindu.

TABLE 2.—SCHOOL ATTENDANCE, FOR THE STATE AND URBAN AND RURAL POPULATION: 1920 AND 1910.

[Per cent not shown where base is less than 100. For statistics of school attendance for Indian population, see supplemental table.]

AGE PERIOD.	ALL CLASSES.			NATIVE WHITE.						FOREIGN-BORN WHITE.			NEGRO.		
				Native parentage.			Foreign or mixed parentage.								
	Total number.	Attending school.		Total number.	Attending school.		Total number.	Attending school.		Total number.	Attending school.		Total number.	Attending school.	
		Number.	Per cent.		Number.	Per cent.		Number.	Per cent.		Number.	Per cent.		Number.	Per cent.
THE STATE: 1920															
5 to 20 years, inclusive	414,822	292,747	70.6	278,623	204,326	73.3	123,572	81,684	66.1	8,541	4,195	49.1	2,927	1,883	64.3
Male	209,501	146,255	69.8	140,660	101,905	72.4	62,419	40,910	65.5	4,337	2,157	49.7	1,506	956	63.5
Female	205,321	146,492	71.3	137,963	102,421	74.2	61,153	40,774	66.7	4,204	2,038	48.5	1,421	927	65.2
5 and 6 years	56,679	35,786	63.1	42,132	26,674	63.3	13,758	8,668	63.0	268	133	49.6	354	253	71.5
7 to 13 years	190,593	178,910	93.9	133,101	125,030	93.9	52,827	49,819	94.3	2,898	2,508	86.5	1,216	1,143	94.0
14 and 15 years	49,228	42,315	86.0	31,871	28,047	88.0	15,611	12,949	82.9	1,295	943	72.8	330	288	87.3
16 and 17 years	47,936	23,830	49.7	29,691	16,393	55.2	16,308	6,842	42.0	1,448	405	28.0	363	130	35.8
18 to 20 years	70,386	11,906	16.9	41,828	8,182	19.6	25,068	3,406	13.6	2,632	206	7.8	664	69	10.4
URBAN POPULATION.															
5 and 6 years	14,896	10,875	73.0	9,804	7,186	73.3	4,600	3,367	73.2	148	77	52.0	327	239	73.1
7 to 13 years	48,999	46,667	95.2	31,103	29,703	95.2	15,038	14,414	95.9	1,637	1,482	90.5	1,101	1,046	95.0
14 to 20 years	47,080	22,104	46.9	28,363	14,443	50.9	14,392	6,253	43.4	3,078	973	31.6	1,217	428	35.2
RURAL POPULATION.															
5 and 6 years	41,783	24,911	59.6	32,328	19,488	60.3	9,158	5,301	57.9	120	56	46.7	27	14	.....
7 to 13 years	141,594	132,243	93.4	101,908	95,327	93.5	37,789	35,405	93.7	1,261	1,026	81.4	115	97	84.3
14 to 20 years	120,470	55,947	46.4	75,027	38,179	50.9	42,595	16,944	39.8	2,297	581	25.3	140	59	42.1
THE STATE: 1910															
5 to 20 years, inclusive	400,452	269,593	67.3	230,203	161,088	70.0	155,182	101,711	65.5	12,002	5,014	41.8	1,618	981	60.6
Male	203,008	135,976	67.0	116,594	80,892	69.4	78,107	51,634	66.1	6,761	2,584	38.2	790	475	60.1
Female	197,444	133,617	67.7	113,609	80,196	70.6	77,075	50,077	65.0	5,241	2,430	46.4	828	506	61.1
5 and 6 years	52,845	26,968	51.0	33,932	17,333	51.1	17,654	9,075	51.4	393	419	46.9	188	107	56.9
7 to 13 years	172,674	160,389	92.9	102,198	94,895	92.9	65,507	61,213	93.4	3,715	3,280	88.3	665	604	90.8
14 and 15 years	48,008	41,546	86.5	26,459	23,512	88.9	20,201	17,044	84.4	985	704	71.5	170	129	75.9
16 and 17 years	49,995	26,461	52.9	26,393	16,159	60.1	21,204	9,727	45.9	1,499	354	23.6	219	102	46.6
18 to 20 years	76,930	14,229	18.5	40,721	9,189	22.6	30,616	4,652	15.2	4,910	257	5.2	376	39	10.4
URBAN POPULATION.															
5 and 6 years	10,825	6,706	61.9	6,340	3,942	62.2	3,814	2,403	63.0	512	263	51.4	155	97	62.6
7 to 13 years	35,324	33,108	93.7	19,776	18,562	93.9	13,071	12,315	94.2	1,915	1,712	89.4	557	514	92.3
14 to 20 years	42,529	18,625	43.8	22,706	11,324	49.9	15,934	6,520	40.9	3,221	570	17.7	631	197	31.2
RURAL POPULATION.															
5 and 6 years	42,020	20,262	48.2	27,592	13,391	48.5	13,840	6,672	48.2	381	156	40.9	33	10	.....
7 to 13 years	137,350	127,281	92.7	82,422	76,333	92.6	52,436	48,898	93.3	1,800	1,568	87.1	108	90	83.3
14 to 20 years	132,404	63,611	48.0	71,367	37,536	52.6	56,087	24,903	44.4	4,173	745	17.9	134	73	54.5

TABLE 3.—AGE, FOR THE STATE AND URBAN AND RURAL POPULATION: 1920 AND 1910.

[For statistics of age for Indian population, see supplemental table.]

AGE PERIOD.	ALL CLASSES.			NATIVE WHITE.						FOREIGN-BORN WHITE.			NEGRO.		
				Native parentage.			Foreign or mixed parentage.								
	Total.	Male.	Female.	Total.	Male.	Female.	Total.	Male.	Female.	Total.	Male.	Female.	Total.	Male.	Female.
THE STATE.															
All ages: 1920	**1,296,372**	**672,805**	**623,567**	**757,064**	**389,049**	**368,015**	**372,503**	**189,904**	**182,599**	**149,652**	**84,277**	**65,375**	**13,242**	**7,309**	**5,933**
Under 5 years	143,240	73,017	70,223	112,252	57,183	55,069	29,367	15,011	14,356	212	119	93	878	425	453
Under 1 year	26,814	13,711	13,103	21,527	10,985	10,542	4,981	2,556	2,425	17	13	4	181	93	88
5 to 9 years	140,580	71,498	69,082	102,432	52,043	50,389	35,602	18,187	17,415	1,231	616	615	875	443	432
10 to 14 years	132,108	66,992	65,116	89,443	45,265	44,178	38,905	19,771	19,134	2,531	1,316	1,215	879	459	420
15 to 19 years	119,052	59,625	59,427	73,277	36,733	36,544	40,652	20,285	20,367	3,877	1,963	1,914	940	490	450
20 to 44 years	494,159	255,410	238,749	255,635	130,436	125,199	174,603	88,124	86,479	55,083	31,843	23,240	7,262	4,005	3,257
45 years and over	264,687	144,638	120,049	121,988	66,098	55,890	53,139	28,381	24,758	86,505	48,276	38,229	2,374	1,465	909
Age unknown	2,546	1,625	921	2,037	1,291	746	235	145	90	213	144	69	34	22	12
18 to 44 years	541,463	279,150	262,313	283,992	144,594	139,398	191,258	96,550	94,708	56,813	32,718	24,095	7,693	4,220	3,473
21 years and over	738,310	390,287	348,023	366,189	191,206	174,983	219,564	112,474	107,090	140,899	79,821	61,078	9,437	5,378	4,059
Per cent: 1920	100.0	100.0	100.0	100.0	100.0	100.0	100.0	100.0	100.0	100.0	100.0	100.0	100.0	100.0	100.0
Under 5 years	11.0	10.9	11.3	14.8	14.7	15.0	7.9	7.9	7.9	0.1	0.1	0.1	6.6	5.8	7.6
Under 1 year	2.1	2.0	2.1	2.8	2.8	2.9	1.3	1.3	1.3	(1)	(1)	(1)	1.4	1.3	1.5
5 to 9 years	10.8	10.6	11.1	13.5	13.4	13.7	9.6	9.6	9.5	0.8	0.7	0.9	6.6	6.1	7.3
10 to 14 years	10.2	10.0	10.4	11.8	11.6	12.0	10.4	10.4	10.5	1.7	1.6	1.9	6.6	6.3	7.1
15 to 19 years	9.2	8.9	9.5	9.7	9.4	9.9	10.9	10.7	11.2	2.6	2.3	2.9	7.1	6.7	7.6
20 to 44 years	38.1	38.0	38.3	33.8	33.5	34.0	46.9	46.4	47.4	36.8	37.8	35.5	54.8	54.8	54.9
45 years and over	20.4	21.5	19.3	16.1	17.0	15.2	14.3	14.9	13.6	57.8	57.3	58.5	17.9	20.0	15.3
18 to 44 years	41.8	41.5	42.1	37.5	37.2	37.9	51.3	50.8	51.9	38.0	38.8	36.9	58.1	57.7	58.5
21 years and over	57.0	58.0	55.8	48.4	49.1	47.5	58.9	59.2	58.6	94.2	94.7	93.4	71.3	73.6	68.4
Per cent: 1910	100.0	100.0	100.0	100.0	100.0	100.0	100.0	100.0	100.0	100.0	100.0	100.0	100.0	100.0	100.0
Under 5 years	11.8	11.3	12.2	15.1	14.7	15.5	11.5	11.4	11.5	0.5	0.5	0.5	6.2	5.7	6.8
Under 1 year	2.4	2.3	2.5	3.2	3.1	3.3	2.3	2.3	2.2	(1)	(1)	(1)	1.2	1.1	1.4
5 to 9 years	10.7	10.3	11.2	12.5	12.2	12.8	12.3	12.2	12.5	1.4	1.2	1.6	6.3	6.2	6.5
10 to 14 years	10.2	9.8	10.7	10.9	10.6	11.2	13.4	13.2	13.6	1.5	1.3	1.8	5.7	4.9	6.6
15 to 19 years	10.4	10.1	10.9	10.4	10.1	10.7	14.3	14.0	14.6	2.7	2.8	2.7	7.2	5.9	8.8
20 to 44 years	38.0	38.5	37.4	34.8	35.1	34.5	39.5	39.4	39.5	45.7	46.8	44.2	57.3	58.6	55.7
45 years and over	18.7	19.7	17.5	16.2	17.1	15.3	9.0	9.6	8.2	47.9	47.1	49.1	17.0	18.4	15.3
18 to 44 years	42.3	42.6	41.9	39.0	39.2	38.8	45.1	44.9	45.4	47.3	48.6	45.6	60.4	61.0	59.6
21 years and over	54.7	56.3	52.8	49.1	50.4	47.6	45.7	46.4	44.9	92.7	92.9	92.4	72.8	75.7	69.1
URBAN POPULATION.															
All ages: 1920	**405,306**	**205,612**	**199,694**	**225,605**	**113,753**	**111,852**	**107,590**	**51,687**	**55,903**	**59,346**	**33,031**	**26,315**	**12,121**	**6,607**	**5,514**
Under 5 years	36,509	18,269	18,240	25,115	12,514	12,601	10,462	5,289	5,173	97	53	44	786	381	405
Under 1 year	6,835	3,425	3,410	4,754	2,350	2,404	1,894	977	917	12	9	3	162	81	81
5 to 9 years	36,352	18,311	18,041	23,590	11,870	11,720	11,229	5,670	5,559	701	354	347	800	405	395
10 to 14 years	33,997	16,701	17,296	21,432	10,441	10,991	10,323	5,099	5,224	1,428	740	688	796	408	388
15 to 19 years	33,369	15,825	17,544	20,009	9,520	10,549	10,229	4,792	5,437	2,212	1,066	1,146	833	429	404
20 to 44 years	173,951	88,460	85,491	91,704	46,441	45,323	48,079	22,266	25,813	26,974	15,754	11,220	6,719	3,636	3,083
45 years and over	89,649	47,104	42,545	42,396	22,174	20,222	17,190	8,532	8,658	27,815	14,986	12,829	2,155	1,327	828
Age unknown	1,479	942	537	1,230	793	446	78	39	39	119	78	41	32	21	11
Per cent: 1920	100.0	100.0	100.0	100.0	100.0	100.0	100.0	100.0	100.0	100.0	100.0	100.0	100.0	100.0	100.0
Under 5 years	9.0	8.9	9.1	11.1	11.0	11.3	9.7	10.2	9.3	0.2	0.2	0.2	6.5	5.8	7.3
5 to 9 years	9.0	8.9	9.0	10.5	10.4	10.5	10.4	11.0	9.9	1.2	1.1	1.3	6.6	6.1	7.2
10 to 14 years	8.4	8.1	8.7	9.5	9.2	9.8	9.6	9.9	9.3	2.4	2.2	2.6	6.6	6.2	7.0
15 to 19 years	8.2	7.7	8.8	8.9	8.4	9.4	9.5	9.3	9.7	3.7	3.2	4.4	6.9	6.5	7.3
20 to 44 years	42.9	43.0	42.8	40.7	40.8	40.5	44.7	43.1	46.2	45.5	47.7	42.6	55.4	55.0	55.9
45 years and over	22.1	22.9	21.3	18.8	19.5	18.1	16.0	16.5	15.5	46.9	45.4	48.8	17.8	20.1	15.0
Per cent: 1910	100.0	100.0	100.0	100.0	100.0	100.0	100.0	100.0	100.0	100.0	100.0	100.0	100.0	100.0	100.0
Under 5 years	9.4	9.2	9.6	11.0	10.8	11.3	12.3	12.9	11.7	0.8	0.8	0.9	6.0	5.7	6.4
5 to 9 years	8.4	8.3	8.5	9.3	9.3	9.4	10.8	11.2	10.4	2.4	2.2	2.7	6.1	6.1	6.1
10 to 14 years	8.1	7.7	8.5	8.6	8.2	9.1	11.2	11.3	11.1	2.3	2.0	2.6	5.5	4.8	6.4
15 to 19 years	9.7	8.9	10.5	10.0	9.3	10.7	13.4	12.8	13.9	3.7	3.4	4.0	6.8	5.7	8.2
20 to 44 years	44.5	45.2	43.8	42.5	43.4	41.6	41.3	39.9	42.6	52.9	54.4	50.9	58.8	59.7	57.8
45 years and over	19.7	20.3	19.0	18.0	18.3	17.7	11.0	11.8	10.3	37.7	37.0	38.7	16.6	17.8	15.0
RURAL POPULATION.															
All ages: 1920	**891,066**	**467,193**	**423,873**	**531,459**	**275,296**	**256,163**	**264,913**	**138,217**	**126,696**	**90,306**	**51,246**	**39,060**	**1,121**	**702**	**419**
Under 5 years	106,731	54,748	51,983	87,137	44,669	42,468	18,905	9,722	9,183	115	66	49	92	44	48
Under 1 year	19,979	10,286	9,693	16,773	8,635	8,138	3,087	1,579	1,508	5	4	1	19	12	7
5 to 9 years	104,228	53,187	51,041	78,842	40,173	38,669	24,373	12,517	11,856	530	262	268	75	38	37
10 to 14 years	98,111	50,291	47,820	68,011	34,824	33,187	28,582	14,672	13,910	1,103	576	527	83	51	32
15 to 19 years	85,683	43,800	41,883	53,208	27,213	25,995	30,423	15,493	14,930	1,665	897	768	107	61	46
20 to 44 years	320,208	166,950	153,258	163,871	83,995	79,876	126,524	65,858	60,666	28,109	16,089	12,020	543	369	174
45 years and over	175,038	97,534	77,504	79,592	43,924	35,668	35,949	19,849	16,100	58,690	33,290	25,400	219	138	81
Age unknown	1,067	683	384	798	498	300	157	106	51	94	66	28	2	1	1
Per cent: 1920	100.0	100.0	100.0	100.0	100.0	100.0	100.0	100.0	100.0	100.0	100.0	100.0	100.0	100.0	100.0
Under 5 years	12.0	11.7	12.3	16.4	16.2	16.6	7.1	7.0	7.2	0.1	0.1	0.1	8.2	6.3	11.5
5 to 9 years	11.7	11.4	12.0	14.8	14.6	15.1	9.2	9.1	9.4	0.6	0.5	0.7	6.7	5.4	8.8
10 to 14 years	11.0	10.8	11.3	12.8	12.6	13.0	10.8	10.6	11.0	1.2	1.1	1.3	7.4	7.3	7.6
15 to 19 years	9.6	9.4	9.9	10.0	9.9	10.1	11.5	11.2	11.8	1.8	1.8	2.0	9.5	8.7	11.0
20 to 44 years	35.9	35.7	36.2	30.8	30.5	31.2	47.8	47.7	47.9	31.1	31.4	30.8	48.4	52.6	41.5
45 years and over	19.6	20.9	18.3	15.0	16.0	13.9	13.6	14.4	12.7	65.0	65.0	65.0	19.5	19.7	19.3
Per cent: 1910	100.0	100.0	100.0	100.0	100.0	100.0	100.0	100.0	100.0	100.0	100.0	100.0	100.0	100.0	100.0
Under 5 years	12.6	12.1	13.2	16.4	15.9	16.9	11.2	11.0	11.5	0.3	0.3	0.4	7.6	6.2	9.7
5 to 9 years	11.6	11.0	12.2	13.5	13.1	14.0	12.8	12.5	13.2	0.9	0.8	1.1	8.0	7.0	9.4
10 to 14 years	11.0	10.5	11.4	11.6	11.3	11.9	14.1	13.8	14.4	1.1	1.0	1.3	6.7	5.7	8.3
15 to 19 years	10.7	10.5	11.0	10.6	10.4	10.7	14.6	14.4	14.8	2.3	2.6	2.0	9.4	6.6	13.3
20 to 44 years	35.7	36.2	35.1	32.2	32.4	32.0	38.9	39.3	38.5	42.3	43.3	40.8	48.1	52.8	41.4
45 years and over	18.3	19.5	17.0	15.6	16.6	14.4	8.3	9.0	7.6	52.9	51.8	54.4	19.9	21.5	17.5

[1] Less than one-tenth of 1 per cent.

TABLE 4.—ILLITERACY, FOR THE STATE AND URBAN AND RURAL POPULATION: 1920 AND 1910.

[For statistics of illiteracy for Indian population, see supplemental table.]

AGE PERIOD.	ALL CLASSES.			NATIVE WHITE.						FOREIGN-BORN WHITE.			NEGRO.		
				Native parentage.			Foreign or mixed parentage.								
	Total number.	Illiterate.		Total number.	Illiterate.		Total number.	Illiterate.		Total number.	Illiterate.		Total number.	Illiterate.	
		Number.	Per cent.		Number.	Per cent.		Number.	Per cent.		Number.	Per cent.		Number.	Per cent.
THE STATE: 1920															
10 years and over	1,012,552	13,784	1.4	542,380	2,184	0.4	307,534	1,176	0.4	148,209	9,468	6.4	11,489	556	4.8
Male	528,290	6,999	1.3	279,823	1,323	0.5	156,706	676	0.4	83,542	4,516	5.4	6,441	285	4.4
Female	484,262	6,785	1.4	262,557	861	0.3	150,828	500	0.3	64,667	4,952	7.7	5,048	271	5.4
10 to 15 years	155,920	319	0.2	104,672	165	0.2	46,594	84	0.2	3,230	58	1.8	1,025	3	0.3
Male	78,981	187	0.2	53,007	99	0.2	23,576	46	0.2	1,657	34	2.1	538	2	0.4
Female	76,939	132	0.2	51,665	66	0.1	23,018	38	0.2	1,573	24	1.5	487	1	0.2
16 to 20 years	118,322	493	0.4	71,519	187	0.3	41,376	127	0.3	4,080	157	3.8	1,027	15	1.5
Male	59,022	305	0.5	35,610	128	0.4	20,656	79	0.4	2,064	85	4.1	525	10	1.9
Female	59,300	188	0.3	35,909	59	0.2	20,720	48	0.2	2,016	72	3.6	502	5	1.0
21 years and over	738,310	12,972	1.8	366,189	1,832	0.5	219,564	965	0.4	140,899	9,253	6.6	9,437	538	5.7
Male	390,287	6,507	1.7	191,206	1,096	0.6	112,474	551	0.5	79,821	4,397	5.5	5,378	273	5.1
Female	348,023	6,465	1.9	174,983	736	0.4	107,090	414	0.4	61,078	4,856	8.0	4,059	265	6.5
URBAN POPULATION.															
10 years and over	332,445	6,716	2.0	176,900	497	0.3	85,899	238	0.3	58,548	5,419	9.3	10,535	489	4.6
Male	169,032	3,358	2.0	89,369	262	0.3	40,728	120	0.3	32,624	2,672	8.2	5,321	247	4.2
Female	163,413	3,358	2.1	87,531	235	0.3	45,171	118	0.3	25,924	2,747	10.6	4,714	242	5.1
10 to 15 years	40,068	73	0.2	25,162	30	0.1	12,156	24	0.2	1,806	15	0.8	925	3	0.3
16 to 20 years	34,555	175	0.5	20,608	32	0.2	10,645	33	0.3	2,356	97	4.1	920	13	1.4
21 years and over	257,822	6,468	2.5	131,130	435	0.3	63,098	181	0.3	54,386	5,307	9.8	8,690	473	5.4
RURAL POPULATION.															
10 years and over	680,107	7,068	1.0	365,480	1,687	0.5	221,635	938	0.4	89,661	4,049	4.5	954	67	7.0
Male	359,258	3,641	1.0	190,454	1,061	0.6	115,978	556	0.5	50,918	1,844	3.6	620	38	6.1
Female	320,849	3,427	1.1	175,026	626	0.4	105,657	382	0.4	38,743	2,205	5.7	334	29	8.7
10 to 15 years	115,852	246	0.2	79,510	135	0.2	34,438	60	0.2	1,424	43	3.0	100	.....	.....
16 to 20 years	83,767	318	0.4	50,911	155	0.3	30,731	94	0.3	1,724	60	3.5	107	2	1.9
21 years and over	480,488	6,504	1.4	235,059	1,397	0.6	156,466	784	0.5	86,513	3,946	4.6	747	65	8.7
THE STATE: 1910															
10 years and over	924,032	18,009	1.9	465,425	2,787	0.6	276,062	1,491	0.5	172,497	12,264	7.1	6,725	482	7.2
Male	491,706	9,489	1.9	244,546	1,660	0.7	141,550	828	0.6	99,839	6,377	6.4	3,751	233	6.2
Female	432,326	8,520	2.0	220,879	1,187	0.5	134,512	663	0.5	72,658	5,887	8.1	2,974	249	8.4
10 to 15 years	145,441	386	0.3	82,607	140	0.2	58,662	124	0.2	3,108	65	2.1	536	2	0.4
Male	73,615	236	0.3	41,855	92	0.2	29,671	79	0.3	1,562	34	2.2	260	.....	.....
Female	71,826	150	0.2	40,752	48	0.1	28,991	45	0.2	1,546	31	2.0	276	2	0.7
16 to 20 years	126,925	1,096	0.9	67,614	170	0.3	51,820	182	0.4	6,409	662	10.3	595	7	1.2
Male	64,465	708	1.1	34,132	107	0.3	25,868	106	0.4	3,932	457	11.6	266	2	0.8
Female	62,460	388	0.6	33,482	63	0.2	25,952	76	0.3	2,477	205	8.3	329	5	1.5
21 years and over	651,666	16,527	2.5	315,204	2,477	0.8	165,580	1,185	0.7	162,980	11,537	7.1	5,594	473	8.5
Male	353,626	8,545	2.4	168,559	1,401	0.8	86,011	643	0.7	94,345	5,886	6.2	3,225	231	7.2
Female	298,040	7,982	2.7	146,645	1,076	0.7	79,569	542	0.7	68,635	5,651	8.2	2,369	242	10.2
URBAN POPULATION.															
10 years and over	255,568	6,581	2.6	128,100	404	0.3	66,030	200	0.3	55,170	5,545	10.1	5,823	387	6.6
Male	132,182	3,380	2.6	65,708	194	0.3	31,714	94	0.3	31,140	2,874	9.2	3,201	180	5.6
Female	123,386	3,201	2.6	62,392	210	0.3	34,316	106	0.3	24,030	2,671	11.1	2,622	207	7.9
10 to 15 years	30,286	60	0.2	16,686	12	0.1	11,674	9	0.1	1,476	37	2.5	442	2	0.5
16 to 20 years	32,298	443	1.4	17,122	18	0.1	11,854	33	0.3	2,790	381	13.7	499	7	1.4
21 years and over	192,984	6,078	3.1	94,292	374	0.4	42,502	158	0.4	50,904	5,127	10.1	4,882	378	7.7
RURAL POPULATION.															
10 years and over	668,464	11,428	1.7	337,325	2,383	0.7	210,032	1,291	0.6	117,327	6,719	5.7	902	95	10.5
Male	359,524	6,109	1.7	178,838	1,466	0.8	109,836	734	0.7	68,699	3,503	5.1	550	53	9.6
Female	308,940	5,319	1.7	158,487	977	0.6	100,196	557	0.6	48,628	3,216	6.6	352	42	11.9
10 to 15 years	115,155	326	0.3	65,921	128	0.2	46,988	115	0.2	1,632	28	1.7	94	.....	.....
16 to 20 years	94,627	653	0.7	50,492	152	0.3	39,966	149	0.4	3,619	281	7.8	96	.....	.....
21 years and over	458,682	10,449	2.3	220,912	2,103	1.0	123,078	1,027	0.8	112,076	6,410	5.7	712	95	13.3

TABLE 5.—POPULATION 21 YEARS OF AGE AND OVER, BY SEX, CLASS OF POPULATION, AND CITIZENSHIP, FOR THE STATE: 1920 AND 1910.

CLASS OF POPULATION AND CITIZENSHIP.	POPULATION 21 YEARS OF AGE AND OVER.			PER CENT DISTRIBUTION.		
	Male.		Female: 1920	Male.		Female: 1920
	1920	1910		1920	1910	
Total	390,287	353,626	348,023	100.0	100.0	100.0
White	383,501	348,915	343,151	98.3	98.7	98.6
Negro	5,378	3,225	4,059	1.4	0.9	1.2
Indian	736	835	689	0.2	0.2	0.2
Chinese	150	106	5	(1)	(1)	(1)
Japanese	498	527	118	0.1	0.1	(1)
All other	24	18	1	(1)	(1)	(1)
Native white	303,680	254,570	232,073	77.8	72.0	81.1
Native parentage	191,206	168,559	174,983	49.0	47.7	50.3
Foreign parentage	78,848	62,404	74,811	20.2	17.6	21.5
Mixed parentage	33,626	23,607	32,279	8.6	6.7	9.3
Foreign-born white	79,821	94,345	61,078	20.5	26.7	17.5
Naturalized	49,012	57,270	40,771	12.6	16.2	11.7
Having first papers	13,868	9,924	1,119	3.6	2.8	0.3
Alien	9,490	12,347	12,705	2.4	3.5	3.7
Unknown	7,451	14,804	6,483	1.9	4.2	1.9

[1] Less than one-tenth of 1 per cent.

TABLE 6.—COUNTRY OF BIRTH OF THE FOREIGN-BORN WHITE, FOR THE STATE AND OMAHA: 1920.

COUNTRY OF BIRTH.	THE STATE.		OMAHA.	
	Number.	Per cent distribution.	Number.	Per cent distribution.
All countries	149,652	100.0	35,381	100.0
Austria	4,551	3.0	1,610	4.6
Belgium	551	0.4	263	0.7
Canada	5,758	3.8	1,231	3.5
Czechoslovakia	15,818	10.6	4,305	12.2
Denmark	12,338	8.2	2,875	8.1
England	6,000	4.0	1,460	4.1
France	858	0.6	171	0.5
Germany	40,969	27.4	4,270	12.1
Greece	1,504	1.0	423	1.2
Hungary	810	0.5	534	1.5
Ireland	5,422	3.6	1,904	5.4
Italy	3,547	2.4	3,108	8.8
Jugo-Slavia	738	0.5	351	1.0
Mexico	2,452	1.6	682	1.9
Netherlands	846	0.6	126	0.4
Norway	2,105	1.4	388	1.1
Poland	4,615	3.1	2,374	6.7
Russia	15,718	10.5	3,825	10.8
Scotland	1,695	1.1	565	1.6
Sweden	18,821	12.6	3,708	10.5
Switzerland	1,808	1.2	219	0.6
Wales	547	0.4	61	0.2
All other countries	2,121	1.4	928	2.6

TABLE 7.—INDIANS, CHINESE, AND JAPANESE, FOR COUNTIES AND FOR CITIES OF 25,000 OR MORE: 1920, 1910, AND 1900.

COUNTY OR CITY.	INDIAN.			CHINESE.			JAPANESE.		
	1920	1910	1900	1920	1910	1900	1920	1910	1900
COUNTIES.									
The state	2,888	3,502	3,322	189	112	180	804	590	3
Adams				3	3	4	1		
Banner	1								
Box Butte	1				6	7	15	2	
Boyd	30	2	8						
Buffalo	1						5	4	
Burt	31	54	45						
Cherry	64	76	14	1	4	2	3		
Cheyenne				6			4	27	
Colfax							1		
Cuming	3	24	12	1	2				
Custer	1							23	
Dakota	7	1							
Dawes	75	28	11	29	25	7	6	9	1
Dawson	1	1				1	10	9	
Deuel							1		
Dodge	2			2		1	4	2	
Douglas	25	14	7	128	54	107	76	197	
Furnas	1								
Garden							7		
Hall	3				4	2	22	22	
Hayes	1								
Jefferson	24						3		
Kearney				1		1			
Keith							18	9	
Kimball			5				7	12	
COUNTIES—con.									
Knox	897	925	961						
Lancaster	9	13	2	1	4	29	29	3	2
Lincoln	1			6	2	2	261	95	
Madison	1			2	1	2			
Morrill							36		
Nance	4	334	269			2			
Nuckolls	1					1			
Otoe	4								
Perkins				1				3	
Platte					1		27	7	
Polk	6								
Redwillow				1				3	
Richardson	76	89	22			1			
Sarpy							3	3	
Saunders				1	1	1			
Scotts Bluff	1						226	105	
Sheridan	46	2		5			36		
Sioux							3		
Thomas	1								
Thurston	1,570	1,915	1,955	1					
All other counties		24	11		5	10		55	
CITIES.									
Lincoln	9	3	1		4	28	25	3	2
Omaha	25	14	7	126	53	96	76	22	

TABLE 8.—AGE, FOR CITIES OF 10,000 OR MORE: 1920.

AGE PERIOD.	ALL CLASSES.		NATIVE WHITE.		FOREIGN-BORN WHITE.		NEGRO.	
	Male.	Female.	Male.	Female.	Male.	Female.	Male.	Female.
Grand Island	**7,045**	**6,902**	**5,995**	**6,128**	**956**	**717**	**74**	**52**
Under 5 years	684	703	678	695	.....	.....	5	7
Under 1 year	145	127	142	125	.....	.....	3	1
5 to 9 years	631	642	620	630	8	9	3	3
10 to 14 years	569	594	551	579	12	12	6	3
15 to 19 years	541	626	518	603	16	20	7	3
20 to 44 years	2,990	2,974	2,591	2,711	343	230	39	30
45 years and over	1,594	1,352	1,004	900	576	446	13	5
Age unknown	36	11	33	10	1	.....	1	1
18 to 44 years	3,214	3,256	2,803	2,987	350	235	44	31
21 years and over	4,503	4,203	3,519	3,490	914	673	51	36
Hastings	**5,609**	**6,038**	**4,784**	**5,296**	**775**	**704**	**43**	**38**
Under 5 years	550	544	548	539	1	1	1	4
Under 1 year	100	108	99	107	.....	.....	1	1
5 to 9 years	532	526	522	508	7	14	3	4
10 to 14 years	498	520	477	490	18	28	3	2
15 to 19 years	418	516	377	488	36	26	4	2
20 to 44 years	2,092	2,455	1,806	2,192	261	242	20	21
45 years and over	1,516	1,476	1,051	1,078	452	393	12	5
Age unknown	3	1	3	1	.....	.....	.....	.....
18 to 44 years	2,269	2,671	1,962	2,399	279	251	22	21
21 years and over	3,529	3,791	2,785	3,138	707	627	31	26
Lincoln	**26,554**	**28,394**	**22,347**	**24,471**	**3,694**	**3,504**	**484**	**412**
Under 5 years	2,576	2,475	2,537	2,436	8	7	29	31
Under 1 year	494	478	486	469	1	1	6	8
5 to 9 years	2,490	2,433	2,380	2,320	83	85	24	27
10 to 14 years	2,214	2,310	2,012	2,129	175	153	27	27
15 to 19 years	2,067	2,368	1,840	2,122	182	216	43	30
20 to 44 years	10,744	12,157	8,838	10,400	1,666	1,551	220	203
45 years and over	6,382	6,575	4,668	4,992	1,675	1,490	139	92
Age unknown	81	76	72	72	5	2	2	2
18 to 44 years	11,587	13,225	9,583	11,363	1,741	1,644	242	215
21 years and over	16,754	18,242	13,166	14,951	3,209	3,002	357	285
North Platte	**6,291**	**4,175**	**5,020**	**3,894**	**1,077**	**240**	**43**	**11**
Under 5 years	488	472	431	463	1	1	1	3
Under 1 year	79	90	78	86	.....	.....	.....	1
5 to 9 years	461	443	457	440	3	.....	.....	.....
10 to 14 years	441	403	435	401	4	2	.....	.....
15 to 19 years	407	379	394	366	8	12	4	.....
20 to 44 years	3,649	1,811	2,604	1,684	888	99	32	13
45 years and over	851	646	658	519	173	126	6	.....
Age unknown	44	21	41	21	.....	.....	.....	.....
18 to 44 years	3,824	1,962	2,770	1,829	894	104	35	13
21 years and over	4,454	2,401	3,217	2,150	1,057	222	38	13
Omaha	**98,954**	**92,647**	**73,241**	**72,424**	**19,910**	**15,471**	**5,598**	**4,717**
Under 5 years	8,286	8,232	7,929	7,874	25	18	318	334
Under 1 year	1,549	1,479	1,475	1,416	6	.....	65	62
5 to 9 years	8,354	8,175	7,831	7,684	173	148	348	334
10 to 14 years	7,442	7,724	6,700	7,026	387	365	352	330
15 to 19 years	7,353	7,900	6,353	6,859	658	696	335	343
20 to 44 years	45,414	41,961	31,872	31,914	10,271	7,344	3,146	2,683
45 years and over	21,467	18,296	11,999	10,747	8,337	6,868	1,082	631
Age unknown	638	359	557	320	59	32	17	7
18 to 44 years	48,715	45,452	34,709	34,906	10,580	7,670	3,296	2,866
21 years and over	65,875	58,822	43,023	41,468	18,520	14,065	4,154	3,274

PER CENT OF FOREIGN-BORN WHITE IN TOTAL POPULATION, BY COUNTIES: 1920.

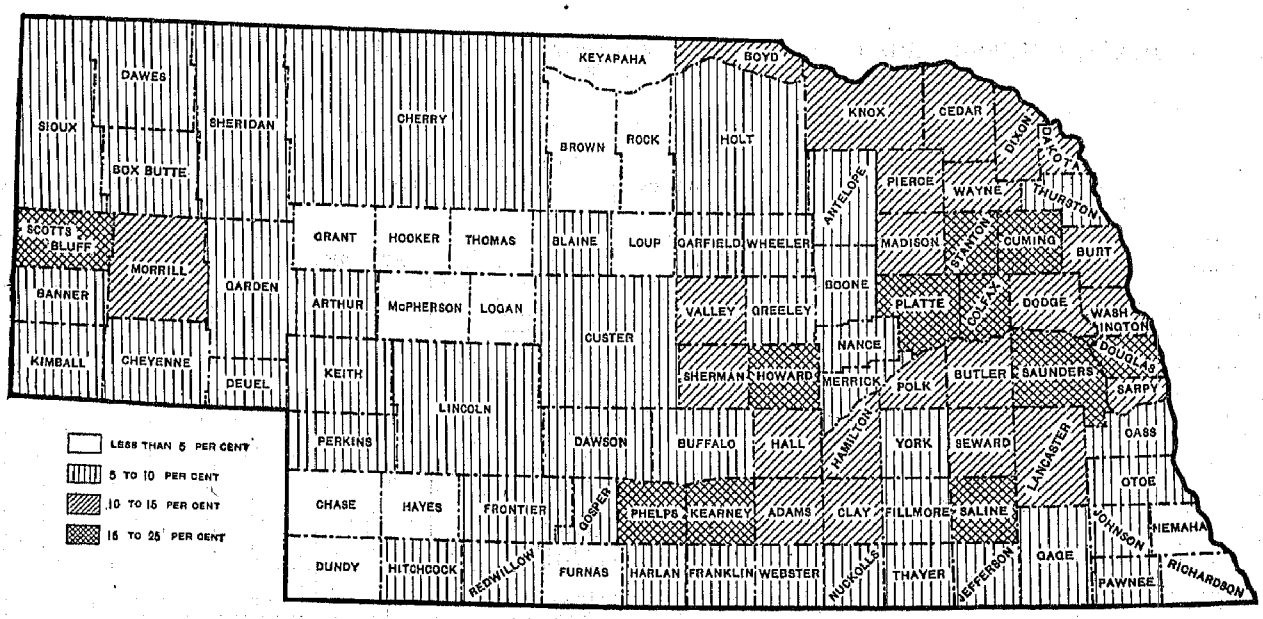

TABLE 9.—COMPOSITION AND CHARACTERISTICS OF THE POPULATION, FOR COUNTIES: 1920.

[Part of McPherson County taken to form Arthur County since 1910. For detailed notes concerning changes in boundaries, see Vol. I, 1920, p. 143.]

[Per cent not shown where base is less than 100. For statistics of Indian population, by counties, see supplemental table.]

SUBJECT.	THE STATE.	Adams.	Antelope.	Arthur.[1]	Banner.	Blaine.	Boone.	Box Butte.	Boyd.	Brown.
COLOR OR RACE, NATIVITY, AND SEX.										
Total population	1,296,372	22,621	15,243	1,412	1,435	1,778	14,146	8,407	8,243	6,749
Male	672,805	11,539	7,872	777	802	965	7,419	4,435	4,313	3,487
Female	623,567	11,082	7,371	635	633	813	6,727	3,972	3,930	3,262
Native white	1,129,567	19,899	14,067	1,334	1,359	1,685	12,800	7,510	7,228	6,424
Male	578,953	10,031	7,190	728	750	906	6,630	3,889	3,749	3,316
Female	550,614	9,868	6,877	606	609	779	6,170	3,621	3,479	3,108
Native white—Native parentage	757,064	13,824	9,985	1,067	1,088	1,401	8,155	5,672	4,213	5,348
Native white—Foreign parentage	231,948	3,767	2,142	145	159	181	2,624	966	1,919	452
Native white—Mixed parentage	140,555	2,308	1,940	122	112	103	2,021	872	1,096	624
Foreign-born white	149,052	2,622	1,172	73	73	92	1,335	708	984	325
Male	84,277	1,451	679	46	49	58	784	431	553	171
Female	65,375	1,171	493	27	24	34	551	277	431	154
Negro	13,242	91	4	5	2	1	11	173	1	.....
Male	7,309	48	3	3	2	1	5	103	1	.....
Female	5,933	43	1	2	.....	.....	6	70	.....	.....
Indian, Chinese, Japanese, and all other (see Tables 1 and 7)	3,911	9	.....	.....	1	.....	.....	16	30	.....
Per cent native white	87.1	88.0	92.3	94.5	94.7	94.8	90.5	89.3	87.7	95.2
Per cent foreign-born white	11.5	11.6	7.7	5.2	5.1	5.2	9.4	8.4	11.9	4.8
Per cent Negro	1.0	0.4	(2)	0.4	0.1	0.1	0.1	2.1	(2)	.....
1910: Total population	1,192,214	20,900	14,003	.....	1,444	1,672	13,145	6,131	8,326	6,083
Native white	1,004,428	17,792	12,468	.....	1,317	1,555	11,471	5,385	7,371	5,643
Foreign-born white	175,865	3,008	1,526	.....	127	100	1,669	683	1,450	435
Negro	7,689	97	9	.....	.....	14	5	55	3	5
Per cent native white	84.2	85.1	89.0	.....	91.2	93.0	87.3	87.8	83.5	92.8
Per cent foreign-born white	14.8	14.4	10.9	.....	8.8	6.0	12.7	11.1	16.4	7.2
Per cent Negro	0.6	0.5	0.1	.....	.....	0.8	(2)	0.9	(2)	0.1
AGE, SCHOOL ATTENDANCE, AND CITIZENSHIP.										
Total under 7 years of age	199,919	3,219	2,680	293	290	344	2,503	1,315	1,374	1,133
Total 7 to 13 years, inclusive	190,593	3,092	2,408	240	249	303	2,341	1,161	1,510	1,170
Number attending school	178,910	2,983	2,197	210	234	211	2,163	1,094	1,460	1,091
Per cent attending school	93.9	96.5	91.2	87.5	94.0	69.6	92.4	94.2	96.7	93.2
Total 14 and 15 years	49,228	776	644	64	45	74	586	294	399	303
Number attending school	42,315	687	542	52	36	66	466	258	345	253
Per cent attending school	86.0	88.5	84.2	.....	.....	.....	79.5	87.8	86.5	83.5
Total 16 and 17 years	47,936	768	607	40	45	74	570	303	381	268
Number attending school	23,830	383	317	16	15	33	238	166	184	150
Per cent attending school	49.7	49.9	52.2	.....	.....	.....	41.8	54.8	48.3	56.0
Total 18 to 20 years, inclusive	70,386	1,165	856	64	60	90	776	447	543	349
Number attending school	11,906	212	132	16	8	6	78	69	87	47
Per cent attending school	16.9	18.2	15.4	.....	.....	.....	10.1	15.4	16.0	13.5
Males 21 years of age and over	390,287	6,967	4,218	398	421	498	3,946	2,678	2,189	1,851
Native white—Native parentage	191,206	3,581	2,276	261	284	340	1,801	1,586	943	1,296
Native white—Foreign or mixed parentage	112,474	1,977	1,268	92	86	100	1,384	605	709	388
Foreign-born white	79,821	1,365	672	44	48	57	758	403	533	167
Naturalized	49,012	717	455	30	38	30	538	254	400	124
First papers	13,368	254	89	9	4	3	83	29	57	9
Alien	9,490	139	43	1	2	1	35	65	32	11
Unknown	7,451	255	85	4	4	23	102	55	44	23
Negro	5,378	36	2	1	2	1	3	73	1	.....
Indian, Chinese, Japanese, and all other	1,408	8	.....	.....	1	.....	.....	11	3	.....
Females 21 years of age and over	348,023	6,634	3,830	313	325	395	3,424	2,209	1,847	1,675
Native white—Native parentage	174,983	3,643	2,165	211	210	293	1,593	1,373	779	1,193
Native white—Foreign or mixed parentage	107,090	1,886	1,187	78	82	68	1,300	535	651	342
Foreign-born white	61,078	1,075	477	23	24	34	529	255	409	140
Naturalized	40,771	606	332	17	22	15	391	191	320	119
First papers	1,119	18	8	1	.....	.....	4	1	7	.....
Alien	12,705	277	64	5	.....	4	55	31	44	12
Unknown	6,483	174	73	.....	2	15	79	32	38	9
Negro	4,059	30	1	1	.....	.....	2	43	.....	.....
Indian, Chinese, Japanese, and all other	813	.....	.....	.....	.....	.....	.....	3	8	.....
Males 18 to 44 years, inclusive	279,150	4,520	3,022	330	329	358	2,891	2,015	1,603	1,289
Females 18 to 44 years, inclusive	262,313	4,685	2,950	263	258	301	2,622	1,817	1,477	1,261
ILLITERACY.										
Total 10 years of age and over	1,012,552	18,075	11,481	1,002	1,034	1,292	10,604	6,576	6,194	5,091
Number illiterate	13,784	370	83	6	2	14	82	60	70	18
Per cent illiterate	1.4	2.0	0.7	0.6	0.2	1.1	0.8	0.9	1.1	0.4
Per cent illiterate in 1910	1.9	2.7	1.2	.....	1.4	1.0	0.9	1.6	2.2	1.0
Native white	849,914	15,405	10,308	928	958	1,199	9,268	5,727	5,196	4,797
Number illiterate	3,360	134	18	5	1	6	43	14	25	10
Per cent illiterate	0.4	0.9	0.2	0.5	0.1	0.5	0.5	0.2	0.5	0.2
Foreign-born white	148,209	2,582	1,169	71	73	92	1,327	692	976	324
Number illiterate	9,468	235	64	1	.....	8	39	41	43	8
Per cent illiterate	6.4	9.1	5.5	.....	.....	.....	2.9	5.9	4.4	2.5
Negro	11,439	79	4	3	2	1	9	142	1	.....
Number illiterate	556	1	1	.....	.....	.....	.....	5	.....	.....
Per cent illiterate	4.8	.....	.....	.....	.....	.....	.....	3.5	.....	.....
Total 16 to 20 years, inclusive	118,322	1,933	1,463	104	105	164	1,346	750	924	617
Number illiterate	493	4	1	.....	.....	2	2	1	5	.....
Per cent illiterate	0.4	0.2	0.1	.....	.....	1.2	0.1	0.1	0.5	.....
Illiterate males 21 years of age and over	6,507	189	38	4	1	5	41	26	27	10
Per cent of all males 21 years of age and over	1.7	2.7	0.9	1.0	0.2	1.0	1.0	1.0	1.2	0.5
Native white	1,647	74	9	4	.....	2	27	8	13	8
Foreign-born white	4,397	114	28	.....	.....	3	14	22	14	2
Negro	273	1	1	.....	.....	.....	.....	1	.....	.....
Illiterate females 21 years of age and over	6,465	175	43	2	1	7	36	29	35	7
Per cent of all females 21 years of age and over	1.9	2.6	1.1	0.6	0.3	1.8	1.1	1.3	1.9	0.4
Native white	1,150	54	8	1	1	3	11	7	5	1
Foreign-born white	4,856	121	35	1	.....	4	25	18	29	6
Negro	265	.....	.....	.....	.....	.....	.....	4	.....	.....
DWELLINGS AND FAMILIES.										
Dwellings, number	288,390	5,029	3,396	328	325	412	3,047	1,817	1,675	1,504
Families, number	303,436	5,324	3,458	331	336	421	3,099	2,055	1,723	1,547

[1] Organized since 1910; see headnote.

[2] Less than one-tenth of 1 per cent.

TABLE 9.—COMPOSITION AND CHARACTERISTICS OF THE POPULATION, FOR COUNTIES: 1920—Continued.

[Per cent not shown where base is less than 100. For statistics of Indian population, by counties, see supplemental table.]

SUBJECT.	Buffalo.	Burt.	Butler.	Cass.	Cedar.	Chase.	Cherry.	Cheyenne.	Clay.	Colfax.
COLOR OR RACE, NATIVITY, AND SEX.										
Total population	**23,787**	**12,559**	**14,606**	**18,029**	**10,225**	**4,939**	**11,753**	**8,405**	**14,486**	**11,621**
Male	12,429	6,568	7,485	9,350	8,522	2,620	6,336	4,556	7,309	6,028
Female	11,358	5,991	7,121	8,679	7,703	2,319	5,417	3,849	7,177	5,593
Native white	21,790	10,988	12,665	16,318	14,472	4,772	10,977	7,594	12,623	9,424
Male	11,290	5,689	6,463	8,371	7,509	2,522	5,877	4,044	6,334	4,805
Female	10,500	5,299	6,202	7,942	6,963	2,250	5,100	3,550	6,289	4,623
Native white—Native parentage	16,059	7,570	7,489	11,871	8,833	3,974	8,828	5,160	7,830	4,097
Native white—Foreign parentage	3,422	2,111	3,322	2,585	3,278	364	1,088	1,414	3,098	3,620
Native white—Mixed parentage	2,309	1,307	1,854	1,857	2,361	434	1,061	1,020	1,695	1,711
Foreign-born white	1,920	1,518	1,925	1,695	1,747	167	614	783	1,858	2,184
Male	1,077	850	1,010	968	1,012	98	371	489	971	1,214
Female	843	668	915	727	735	69	243	294	887	970
Negro	68	22	16	21	6	.....	90	13	5	11
Male	54	12	12	11	1	.....	48	13	4	8
Female	14	10	4	10	5	.....	42	5	1	3
Indian, Chinese, Japanese, and all other (see Tables 1 and 7)	9	31	.....	.....	.....	.....	72	10	.....	1
Per cent native white	91.6	87.5	86.7	90.5	89.2	96.6	93.4	90.4	87.1	81.1
Per cent foreign-born white	8.1	12.1	13.2	9.4	10.8	3.4	5.2	9.3	12.8	18.6
Per cent Negro	0.3	0.2	0.1	0.1	(1)	.....	0.8	0.2	(1)	0.1
1910: Total population	**21,907**	**12,726**	**15,403**	**19,786**	**15,191**	**3,613**	**10,414**	**4,551**	**15,729**	**11,610**
Native white	19,446	10,732	12,785	17,050	13,059	3,445	9,359	3,705	13,131	8,860
Foreign-born white	2,393	1,935	2,605	2,705	2,130	168	895	815	2,588	2,738
Negro	58	5	12	30	2	.....	80	4	9	12
Per cent native white	88.8	84.3	83.0	86.2	86.0	95.4	89.9	81.4	83.5	76.3
Per cent foreign-born white	10.9	15.2	16.9	13.7	14.0	4.6	8.6	17.9	16.5	23.6
Per cent Negro	0.3	(1)	0.1	0.2	(1)	.....	0.8	0.1	0.1	0.1
AGE, SCHOOL ATTENDANCE, AND CITIZENSHIP.										
Total under 7 years of age	3,613	1,860	2,435	2,600	2,951	935	2,257	1,490	2,104	1,718
Total 7 to 13 years, inclusive	3,465	1,890	2,323	2,641	2,685	812	1,824	1,307	2,197	1,987
Number attending school	3,185	1,708	2,255	2,571	2,596	787	1,602	1,272	2,075	1,934
Per cent attending school	91.9	90.4	97.1	97.3	96.7	96.9	87.8	97.3	94.4	92.3
Total 14 and 15 years	926	509	593	746	743	189	442	339	579	498
Number attending school	824	412	497	682	605	164	383	307	520	412
Per cent attending school	89.0	80.9	83.8	91.4	81.4	86.8	86.7	90.6	89.8	82.7
Total 16 and 17 years	984	490	567	685	645	212	422	270	529	507
Number attending school	594	265	274	408	240	119	236	160	271	222
Per cent attending school	60.4	54.1	48.3	59.6	37.2	56.1	55.9	59.3	51.2	43.8
Total 18 to 20 years, inclusive	1,342	670	762	949	923	259	652	462	733	634
Number attending school	324	107	133	210	121	46	110	84	158	86
Per cent attending school	24.1	16.0	17.5	22.1	13.1	17.8	16.9	18.2	21.6	13.6
Males 21 years of age and over	7,109	3,812	4,089	5,425	4,482	1,392	3,463	2,518	4,227	3,298
Native white—Native parentage	4,054	1,921	1,648	2,976	1,764	1,012	2,290	1,215	1,775	601
Native white—Foreign or mixed parentage	1,984	1,053	1,458	1,512	1,750	284	772	807	1,504	1,519
Foreign-born white	1,038	827	972	931	967	96	356	475	945	1,171
Naturalized	732	595	684	563	687	61	287	298	655	740
First papers	120	88	186	160	116	14	15	39	123	260
Alien	73	85	63	66	51	4	9	82	70	91
Unknown	113	59	39	142	113	17	45	56	97	71
Negro	26	5	11	6	1	.....	30	11	3	6
Indian, Chinese, Japanese, and all other	7	6	.....	.....	.....	.....	15	10	.....	1
Females 21 years of age and over	6,348	3,328	3,837	4,983	3,796	1,140	2,693	2,019	4,117	2,982
Native white—Native parentage	3,757	1,734	1,591	2,864	1,560	848	1,802	1,061	1,825	604
Native white—Foreign or mixed parentage	1,772	934	1,367	1,412	1,536	227	619	669	1,437	1,433
Foreign-born white	813	649	876	699	696	65	237	285	854	942
Naturalized	600	492	642	492	498	46	190	228	634	679
First papers	9	13	32	14	8	1	2	1	7	23
Alien	106	86	164	95	94	7	9	22	128	179
Unknown	98	58	38	98	96	11	36	34	85	61
Negro	6	4	3	8	4	.....	24	4	1	3
Indian, Chinese, Japanese, and all other	.....	7	.....	.....	.....	.....	11	.....	.....	.....
Males 18 to 44 years, inclusive	4,974	2,613	2,901	3,578	3,338	1,013	2,575	2,031	2,770	2,376
Females 18 to 44 years, inclusive	4,659	2,410	2,752	3,466	3,007	915	2,164	1,714	2,873	2,213
ILLITERACY.										
Total 10 years of age and over	**18,680**	**9,881**	**11,143**	**14,303**	**12,094**	**3,629**	**8,704**	**6,326**	**11,421**	**9,057**
Number illiterate	152	54	238	121	61	21	56	38	172	120
Per cent illiterate	0.8	0.5	2.1	0.8	0.5	0.6	0.6	0.6	1.5	1.4
Per cent illiterate in 1910	1.1	1.7	2.2	1.2	0.8	0.9	1.1	2.3	2.3	2.9
Native white	16,704	8,335	9,210	12,602	10,348	3,463	7,979	5,518	9,567	6,871
Number illiterate	52	25	56	62	32	10	35	10	25	28
Per cent illiterate	0.3	0.3	0.6	0.5	0.3	0.3	0.4	0.2	0.3	0.4
Foreign-born white	1,906	1,512	1,918	1,684	1,741	166	614	780	1,849	2,176
Number illiterate	92	29	182	58	29	11	15	28	147	109
Per cent illiterate	4.8	1.9	9.5	3.4	1.7	6.6	2.4	3.6	8.0	4.6
Negro	61	17	15	17	5	.....	67	18	5	9
Number illiterate	4	.....	.....	1	.....	.....	4	.....	.....	1
Per cent illiterate	.....	.....	.....	.....	.....	.....	.....	.....	.....	.....
Total 16 to 20 years, inclusive	2,326	1,160	1,329	1,634	1,568	471	1,074	732	1,262	1,141
Number illiterate	4	1	2	9	7	.....	2	3	4	4
Per cent illiterate	0.2	0.1	0.2	0.6	0.4	.....	0.2	0.4	0.3	0.4
Illiterate males 21 years of age and over	78	27	112	58	25	10	29	20	60	47
Per cent of all males 21 years of age and over	1.1	0.7	2.7	1.1	0.6	0.7	0.8	0.8	1.4	1.4
Native white	30	18	35	28	17	6	20	1	10	12
Foreign-born white	41	9	77	29	8	4	5	19	50	35
Negro	3	.....	.....	1	.....	.....	3	.....	.....	.....
Illiterate females 21 years of age and over	64	25	119	48	29	10	21	14	107	77
Per cent of all females 21 years of age and over	1.0	0.8	3.1	1.0	0.8	0.9	0.8	0.7	2.6	2.6
Native white	16	5	15	25	9	3	9	6	10	12
Foreign-born white	48	20	104	23	20	7	10	8	97	64
Negro	.....	.....	.....	.....	.....	.....	1	.....	.....	1
DWELLINGS AND FAMILIES.										
Dwellings, number	5,480	2,903	3,430	4,434	3,437	1,079	2,660	1,824	3,636	2,662
Families, number	5,763	2,988	3,475	4,525	3,501	1,099	2,717	1,926	3,719	2,693

[1] Less than one-tenth of 1 per cent.

TABLE 9.—COMPOSITION AND CHARACTERISTICS OF THE POPULATION, FOR COUNTIES: 1920—Continued.

[Per cent not shown where base is less than 100. For statistics of Indian population, by counties, see supplemental table.]

SUBJECT.	Cuming.	Custer.	Dakota.	Dawes.	Dawson.	Deuel.	Dixon.	Dodge.	Douglas.	Dundy.
COLOR OR RACE, NATIVITY, AND SEX.										
Total population	13,769	26,407	7,694	10,160	16,004	3,282	11,815	23,197	204,524	4,869
Male	7,093	13,771	4,086	5,531	8,364	1,793	6,212	11,781	105,805	2,608
Female	6,676	12,636	3,608	4,629	7,640	1,489	5,603	11,416	98,719	2,261
Native white	11,578	24,884	5,893	9,418	14,573	3,030	10,497	20,033	156,207	4,692
Male	5,857	12,872	3,615	5,077	7,562	1,646	5,479	10,026	78,731	2,502
Female	5,721	12,012	3,278	4,341	7,011	1,384	5,018	10,007	77,476	2,190
Native white—Native parentage	4,884	20,091	4,599	7,351	10,753	2,184	6,672	12,130	92,165	3,961
Native white—Foreign parentage	4,135	2,530	1,331	1,108	2,230	494	2,292	4,898	44,724	367
Native white—Mixed parentage	2,559	2,263	963	959	1,590	352	1,533	3,005	19,318	364
Foreign-born white	2,187	1,488	774	587	1,407	241	1,318	3,105	37,734	176
Male	1,232	877	457	356	787	140	733	1,719	21,251	105
Female	955	611	317	231	620	101	585	1,386	16,483	71
Negro	.....	33	20	45	13	10	.....	51	10,341	1
Male	.....	20	10	20	8	6	.....	28	5,616	1
Female	.....	13	10	25	5	4	.....	23	4,725	.....
Indian, Chinese, Japanese, and all other (see Tables 1 and 7)	4	2	7	110	11	1	.....	8	242	.....
Per cent native white	84.1	94.2	89.6	92.7	91.1	92.3	88.8	86.4	76.4	96.4
Per cent foreign-born white	15.9	5.6	10.1	5.8	8.8	7.3	11.2	13.4	18.4	3.6
Per cent Negro	.....	0.1	0.3	0.4	0.1	0.3	.....	0.2	5.1	(1)
1910: Total population	13,782	25,668	6,564	8,254	15,961	1,786	11,477	22,145	168,546	4,098
Native white	10,699	23,681	5,683	7,337	14,037	1,536	9,840	18,268	124,482	3,859
Foreign-born white	3,056	1,910	868	749	1,903	250	1,622	3,819	38,582	231
Negro	1	54	12	105	11	.....	.....	56	5,208	8
Per cent native white	77.6	92.3	86.6	88.9	87.9	86.0	85.7	82.5	73.9	94.2
Per cent foreign-born white	22.2	7.4	13.2	9.1	11.9	14.0	14.1	17.2	22.9	5.6
Per cent Negro	(1)	0.2	0.2	1.3	0.1	.....	.....	0.3	3.1	0.2
AGE, SCHOOL ATTENDANCE, AND CITIZENSHIP.										
Total under 7 years of age	2,271	4,668	1,255	1,517	2,612	634	1,934	3,267	25,429	906
Total 7 to 13 years, inclusive	2,050	4,292	1,192	1,364	2,442	502	1,902	3,330	24,048	787
Number attending school	1,923	4,130	1,120	1,306	2,286	462	1,848	2,963	22,912	735
Per cent attending school	93.8	96.2	94.0	95.7	93.6	92.0	97.2	89.0	95.3	93.4
Total 14 and 15 years	545	1,088	303	358	635	122	504	828	6,028	217
Number attending school	422	961	267	314	547	116	434	688	5,186	187
Per cent attending school	77.4	88.3	88.1	87.7	86.1	95.1	86.1	83.1	86.0	86.2
Total 16 and 17 years	563	975	280	351	616	105	471	889	6,253	204
Number attending school	162	557	132	191	325	71	251	391	2,730	86
Per cent attending school	28.8	57.1	47.1	54.4	52.8	67.6	53.3	44.0	43.7	42.2
Total 18 to 20 years, inclusive	831	1,387	436	602	884	169	653	1,220	10,876	287
Number attending school	88	240	69	92	144	29	104	182	1,538	30
Per cent attending school	10.6	17.3	15.8	15.3	16.3	17.2	15.9	14.9	14.1	10.5
Males 21 years of age and over	3,997	7,534	2,305	3,369	4,675	976	3,422	7,046	69,816	1,345
Native white—Native parentage	794	5,101	1,145	2,174	2,724	540	1,448	2,828	28,596	1,016
Native white—Foreign or mixed parentage	1,990	1,566	706	781	1,185	293	1,258	2,527	17,066	227
Foreign-born white	1,209	851	444	346	759	136	716	1,667	19,808	101
Naturalized	862	612	253	229	495	92	433	1,083	10,030	67
First papers	182	85	76	18	61	.....	121	185	5,073	17
Alien	70	26	53	34	78	28	59	174	3,379	3
Unknown	95	128	62	65	125	16	53	225	1,326	14
Negro	.....	15	7	16	4	6	.....	17	4,166	1
Indian, Chinese, Japanese, and all other	4	1	3	52	3	1	.....	7	180	.....
Females 21 years of age and over	3,512	6,463	1,923	2,599	4,140	774	2,929	6,617	62,074	1,123
Native white—Native parentage	703	4,472	940	1,760	2,420	424	1,272	2,737	25,603	836
Native white—Foreign or mixed parentage	1,878	1,395	678	585	1,124	255	1,091	2,540	18,148	221
Foreign-born white	931	588	296	219	591	91	566	1,326	15,028	66
Naturalized	697	449	213	163	427	76	416	913	8,475	53
First papers	13	8	9	1	4	.....	4	14	329	.....
Alien	126	52	51	14	59	8	91	177	4,741	4
Unknown	95	79	23	41	101	7	55	222	1,483	9
Negro	.....	8	8	17	3	4	.....	14	3,280	.....
Indian, Chinese, Japanese, and all other	.....	.....	1	18	2	.....	.....	.....	15	.....
Males 18 to 44 years, inclusive	2,987	5,430	1,632	2,542	3,313	772	2,480	4,942	51,476	976
Females 18 to 44 years, inclusive	2,670	5,022	1,457	2,082	3,154	654	2,216	4,870	47,921	889
ILLITERACY.										
Total 10 years of age and over	10,578	19,825	5,926	8,036	12,303	2,402	9,038	18,517	168,486	3,592
Number illiterate	122	113	53	54	114	22	66	157	4,050	15
Per cent illiterate	1.2	0.6	0.9	0.7	0.9	0.9	0.7	0.8	2.4	0.4
Per cent illiterate in 1910	2.2	1.4	1.2	1.0	1.6	0.6	1.7	0.7	2.9	0.5
Native white	8,396	18,315	5,137	7,326	10,891	2,152	7,721	15,378	121,914	3,415
Number illiterate	20	67	11	21	31	1	21	27	242	11
Per cent illiterate	0.2	0.4	0.2	0.3	0.3	(1)	0.3	0.2	0.2	0.3
Foreign-born white	2,178	1,477	765	585	1,398	239	1,317	3,095	37,357	176
Number illiterate	102	42	42	13	81	17	45	128	3,367	4
Per cent illiterate	4.7	2.8	5.5	2.2	5.8	7.1	3.4	4.1	9.0	2.3
Negro	.....	31	18	39	9	10	.....	36	9,004	1
Number illiterate	.....	4	.....	10	.....	4	.....	2	408	.....
Per cent illiterate	.....	.....	.....	.....	.....	.....	.....	.....	4.5	.....
Total 16 to 20 years, inclusive	1,394	2,362	716	953	1,500	274	1,124	2,109	17,129	491
Number illiterate	.....	8	2	5	1	.....	6	3	92	3
Per cent illiterate	.....	0.3	0.3	0.5	0.1	.....	0.5	0.1	0.5	0.6
Illiterate males 21 years of age and over	47	67	24	30	53	17	32	64	2,025	6
Per cent of all males 21 years of age and over	1.2	0.9	1.0	0.9	1.1	1.7	0.9	0.9	2.9	0.4
Native white	7	40	4	11	16	1	10	15	99	3
Foreign-born white	40	25	20	8	36	14	22	47	1,715	3
Negro	.....	2	.....	4	.....	2	.....	2	186	.....
Illiterate females 21 years of age and over	74	36	26	18	58	5	28	89	1,903	4
Per cent of all females 21 years of age and over	2.1	0.6	1.4	0.7	1.4	0.6	1.0	1.3	3.1	0.4
Native white	12	17	6	4	12	.....	5	8	99	3
Foreign-born white	62	17	20	5	45	3	23	81	1,590	1
Negro	.....	2	.....	6	.....	2	.....	.....	207	.....
DWELLINGS AND FAMILIES.										
Dwellings, number	3,025	5,948	1,726	2,241	3,728	734	2,585	5,520	40,993	1,020
Families, number	3,086	6,153	1,760	2,383	3,809	761	2,653	5,672	47,537	1,043

[1] Less than one-tenth of 1 per cent.

TABLE 9.—COMPOSITION AND CHARACTERISTICS OF THE POPULATION, FOR COUNTIES: 1920—Continued.

[Per cent not shown where base is less than 100. For statistics of Indian population, by counties, see supplemental table.]

SUBJECT.	Fillmore.	Franklin.	Frontier.	Furnas.	Gage.	Garden.	Garfield.	Gosper.	Grant.	Greeley.
COLOR OR RACE, NATIVITY, AND SEX.										
Total population	13,671	10,067	8,540	11,657	29,721	4,572	3,496	4,669	1,486	8,655
Male	6,878	5,167	4,547	5,962	14,946	2,468	1,849	2,499	800	4,509
Female	6,793	4,900	3,993	5,695	14,775	2,104	1,647	2,170	686	4,146
Native white	12,316	9,088	8,013	11,092	27,152	4,290	3,218	4,336	1,405	7,871
Male	6,127	4,641	4,247	5,644	13,585	2,295	1,688	2,306	752	4,051
Female	6,189	4,447	3,766	5,448	13,567	1,995	1,530	2,030	653	3,820
Native white—Native parentage	8,050	6,057	6,334	9,236	19,569	3,330	2,362	2,980	1,163	4,913
Native white—Foreign parentage	2,654	1,873	908	884	4,639	502	453	803	124	1,656
Native white—Mixed parentage	1,612	1,158	771	972	2,944	458	403	553	118	1,239
Foreign-born white	1,355	976	516	558	2,482	275	278	333	68	810
Male	751	523	295	313	1,319	169	161	193	41	455
Female	604	453	221	245	1,163	106	117	140	27	355
Negro	.....	3	11	6	87	.....	.....	.....	13	4
Male	.....	3	5	4	42	.....	.....	.....	7	3
Female	.....	.....	6	2	45	.....	.....	.....	6	1
Indian, Chinese, Japanese, and all other (see Tables 1 and 7)	.....	.....	.....	1	.....	7	.....	.....	.....	.....
Per cent native white	90.1	90.3	93.8	95.2	91.4	93.8	92.0	92.9	94.5	90.6
Per cent foreign-born white	9.9	9.7	6.0	4.8	8.4	6.0	8.0	7.1	4.6	9.3
Per cent Negro	.....	(1)	0.1	0.1	0.3	.....	.....	.....	0.9	(1)
1910: Total population	14,074	10,303	8,572	12,083	30,325	3,538	3,417	4,933	1,097	8,047
Native white	12,795	9,031	7,879	11,313	26,946	3,272	3,104	4,467	1,001	7,002
Foreign-born white	1,871	1,270	692	763	3,320	262	299	465	79	1,040
Negro	8	2	1	7	58	4	14	1	15	5
Per cent native white	87.2	87.7	91.9	93.6	88.9	92.5	90.8	90.6	91.2	87.0
Per cent foreign-born white	12.8	12.3	8.1	6.3	10.9	7.4	8.8	9.4	7.2	12.9
Per cent Negro	0.1	(1)	(1)	0.1	0.2	0.1	0.4	(1)	1.4	0.1
AGE, SCHOOL ATTENDANCE, AND CITIZENSHIP.										
Total under 7 years of age	2,043	1,615	1,473	1,732	4,525	875	607	849	292	1,600
Total 7 to 13 years, inclusive	2,013	1,618	1,452	1,754	4,412	742	582	789	209	1,508
Number attending school	1,961	1,543	1,379	1,725	4,240	709	555	757	201	1,416
Per cent attending school	97.4	95.4	95.0	98.3	96.1	95.6	95.4	95.9	96.2	93.9
Total 14 and 15 years	569	437	366	483	1,125	192	157	211	62	354
Number attending school	545	391	315	426	986	162	133	178	50	305
Per cent attending school	95.8	89.5	86.1	88.2	87.6	84.4	84.7	84.4	.....	86.2
Total 16 and 17 years	542	420	352	468	1,147	177	136	186	52	351
Number attending school	350	222	185	277	632	90	78	64	35	195
Per cent attending school	64.6	52.9	52.6	59.2	55.1	50.8	57.4	34.4	.....	55.6
Total 18 to 20 years, inclusive	712	584	478	627	1,579	242	188	287	78	483
Number attending school	187	104	81	132	307	46	43	41	22	57
Per cent attending school	26.3	17.8	16.9	21.1	19.4	19.0	22.9	14.3	.....	11.8
Males 21 years of age and over	3,947	2,817	2,411	3,460	8,557	1,308	988	1,271	457	2,301
Native white—Native parentage	1,792	1,322	1,597	2,491	4,852	836	574	650	329	935
Native white—Foreign or mixed parentage	1,422	982	556	655	2,394	323	258	434	87	931
Foreign-born white	733	510	285	311	1,286	148	156	187	35	443
Naturalized	553	362	213	218	912	90	98	157	23	328
First papers	87	79	28	26	222	25	30	12	4	56
Alien	64	36	20	14	125	27	8	1	4	19
Unknown	29	33	24	53	27	6	20	17	4	40
Negro	.....	3	3	3	25	.....	.....	.....	6	2
Indian, Chinese, Japanese, and all other	.....	.....	.....	.....	.....	1	.....	.....	.....	.....
Females 21 years of age and over	3,845	2,576	2,008	3,133	8,376	1,036	838	1,076	336	2,028
Native white—Native parentage	1,845	1,307	1,349	2,307	4,929	707	505	585	240	866
Native white—Foreign or mixed parentage	1,408	824	443	581	2,297	230	223	355	69	817
Foreign-born white	592	445	213	243	1,128	98	110	136	24	344
Naturalized	462	348	159	188	850	62	74	116	18	271
First papers	14	9	2	2	25	1	1	6	.....	7
Alien	89	57	29	21	220	27	16	5	3	31
Unknown	27	31	23	32	33	8	19	9	3	35
Negro	.....	.....	3	2	22	.....	.....	.....	3	1
Indian, Chinese, Japanese, and all other	.....	.....	.....	.....	.....	1	.....	.....	.....	.....
Males 18 to 44 years, inclusive	2,695	1,956	1,764	2,232	5,781	987	685	953	348	1,751
Females 18 to 44 years inclusive	2,741	1,917	1,572	2,200	6,060	860	629	874	284	1,619
ILLITERACY.										
Total 10 years of age and over	10,720	7,737	6,464	9,203	23,271	3,339	2,631	3,481	1,106	6,409
Number illiterate	83	69	41	54	497	30	24	31	11	44
Per cent illiterate	0.8	0.9	0.6	0.6	2.1	0.9	0.9	0.9	1.0	0.7
Per cent illiterate in 1910	1.7	1.7	0.8	1.2	2.5	1.1	1.3	0.8	1.8	1.6
Native white	9,373	6,762	5,941	8,639	20,731	3,065	2,355	3,149	1,029	5,597
Number illiterate	35	28	29	40	419	14	14	18	5	16
Per cent illiterate	0.4	0.4	0.5	0.5	2.0	0.5	0.6	0.6	0.5	0.3
Foreign-born white	1,347	972	514	558	2,476	272	276	332	66	803
Number illiterate	48	41	12	14	70	16	10	13	6	26
Per cent illiterate	3.6	4.2	2.3	2.5	2.8	5.9	3.6	3.9	.....	3.2
Negro	.....	3	9	5	64	.....	.....	.....	13	4
Number illiterate	.....	.....	.....	.....	8	.....	.....	.....	.....	2
Per cent illiterate	.....	.....	.....	.....	.....	.....	.....	.....	.....	.....
Total 16 to 20 years, inclusive	1,254	1,004	830	1,095	2,726	419	324	473	130	834
Number illiterate	1	1	2	3	84	3	.....	.....	1	3
Per cent illiterate	0.1	0.1	0.2	0.3	3.1	0.7	.....	.....	0.8	0.4
Illiterate males 21 years of age and over	42	35	20	28	171	14	13	16	5	26
Per cent of all males 21 years of age and over	1.1	1.2	0.8	0.8	2.0	1.1	1.3	1.3	1.1	1.1
Native white	20	15	18	22	139	8	9	10	3	7
Foreign-born white	22	20	2	6	28	6	4	6	2	17
Negro	.....	.....	.....	.....	4	.....	.....	.....	.....	2
Illiterate females 21 years of age and over	38	31	18	22	184	8	11	14	3	13
Per cent of all females 21 years of age and over	1.0	1.2	0.9	0.7	2.2	0.8	1.3	1.3	0.9	0.6
Native white	13	10	8	14	142	3	5	7	2	4
Foreign-born white	25	21	10	8	39	5	6	7	1	9
Negro	.....	.....	.....	.....	3	.....	.....	.....	.....	.....
DWELLINGS AND FAMILIES.										
Dwellings, number	3,367	2,354	1,902	2,937	6,923	1,065	814	996	348	1,797
Families, number	3,400	2,379	1,942	2,990	7,147	1,092	832	1,002	354	1,841

[1] Less than one-tenth of 1 per cent.

TABLE 9.—COMPOSITION AND CHARACTERISTICS OF THE POPULATION, FOR COUNTIES: 1920—Continued.

[Per cent not shown where base is less than 100. For statistics of Indian population, by counties, see supplemental table.]

SUBJECT.	Hall.	Hamilton.	Harlan.	Hayes.	Hitchcock.	Holt.	Hooker.	Howard.	Jefferson.	Johnson.
COLOR OR RACE, NATIVITY, AND SEX.										
Total population	23,720	13,237	9,220	3,327	6,045	17,151	1,378	10,739	16,140	8,940
Male	12,245	6,753	4,846	1,781	3,135	9,069	741	5,551	8,255	4,618
Female	11,475	6,484	4,374	1,546	2,910	8,082	637	5,188	7,885	4,322
Native white	21,064	11,830	8,597	3,202	5,498	15,774	1,331	8,899	14,693	8,175
Male	10,735	5,965	4,502	1,701	2,843	8,287	715	4,540	7,458	4,205
Female	10,329	5,865	4,095	1,501	2,655	7,487	616	4,359	7,235	3,970
Native white—Native parentage	14,525	7,818	6,624	2,643	4,122	11,131	1,125	4,218	10,555	5,626
Native white—Foreign parentage	3,908	2,609	1,099	295	924	2,721	78	3,158	2,666	1,511
Native white—Mixed parentage	2,631	1,403	874	264	452	1,922	128	1,523	1,472	1,038
Foreign-born white	2,486	1,380	599	124	543	1,356	44	1,837	1,386	746
Male	1,405	770	329	80	290	771	24	1,009	764	403
Female	1,081	610	270	44	253	585	20	828	622	343
Negro	145	27	24	.....	4	21	3	3	34	19
Male	85	18	15	.....	2	11	2	2	19	10
Female	60	9	9	.....	2	10	1	1	15	9
Indian, Chinese, Japanese, and all other (see Tables 1 and 7)	25	.....	.....	1	.....	.....	.....	.....	27	.....
Per cent native white	88.8	89.4	93.2	96.2	91.0	92.0	96.6	82.9	91.0	91.4
Per cent foreign-born white	10.5	10.4	6.5	3.7	9.0	7.9	3.2	17.1	8.6	8.3
Per cent Negro	0.6	0.2	0.3	.....	0.1	0.1	0.2	(1)	0.2	0.2
1910: Total population	20,361	13,459	9,578	3,011	5,415	15,545	981	10,783	16,852	10,187
Native white	17,433	11,576	8,761	2,800	4,783	13,822	927	8,316	14,666	9,079
Foreign-born white	2,773	1,864	793	207	631	1,712	54	2,464	2,153	1,106
Negro	129	29	24	4	1	10	.....	3	33	1
Per cent native white	85.6	86.0	91.5	93.0	88.3	88.9	94.5	77.1	87.0	89.1
Per cent foreign-born white	13.6	13.8	8.3	6.9	11.7	11.0	5.5	22.9	12.8	10.9
Per cent Negro	0.6	0.2	0.3	0.1	(1)	0.1	.....	(1)	0.2	(1)
AGE, SCHOOL ATTENDANCE, AND CITIZENSHIP.										
Total under 7 years of age	3,373	2,154	1,490	658	1,031	2,854	251	1,779	2,418	1,278
Total 7 to 13 years, inclusive	3,215	1,965	1,466	552	1,002	2,800	213	1,780	2,511	1,351
Number attending school	3,130	1,920	1,438	523	973	2,601	209	1,658	2,428	1,274
Per cent attending school	97.4	97.7	98.1	93.1	97.1	92.9	98.1	93.1	96.7	94.3
Total 14 and 15 years	824	531	373	145	237	782	50	481	660	377
Number attending school	730	476	341	119	206	668	45	423	594	331
Per cent attending school	88.6	89.6	91.4	82.1	86.9	85.4	.....	87.9	90.0	87.8
Total 16 and 17 years	784	480	358	136	222	717	52	451	627	367
Number attending school	361	264	199	55	102	384	36	247	353	180
Per cent attending school	46.0	55.0	55.6	40.4	45.9	53.6	.....	54.8	56.3	49.0
Total 18 to 20 years, inclusive	1,263	714	496	183	363	1,019	67	622	826	480
Number attending school	207	134	84	25	47	155	12	111	172	96
Per cent attending school	16.4	18.8	16.9	13.7	12.9	15.2	.....	17.8	20.8	20.0
Males 21 years of age and over	7,472	3,822	2,668	907	1,717	4,025	408	2,994	4,712	2,627
Native white—Native parentage	3,959	1,791	1,588	643	1,065	2,633	309	723	2,658	1,416
Native white—Foreign or mixed parentage	2,079	1,266	753	185	390	1,534	73	1,285	1,287	812
Foreign-born white	1,356	751	320	79	261	751	24	985	749	397
Naturalized	923	635	244	54	150	525	19	797	507	264
First papers	166	77	31	3	29	55	.....	134	167	41
Alien	139	27	22	8	30	25	.....	29	55	13
Unknown	128	12	23	14	52	146	5	25	20	79
Negro	59	14	7	.....	1	7	2	1	11	8
Indian, Chinese, Japanese, and all other	19	.....	.....	.....	.....	.....	.....	.....	7	.....
Females 21 years of age and over	6,789	3,571	2,369	736	1,473	4,054	337	2,632	4,386	2,460
Native white—Native parentage	3,497	1,716	1,480	529	923	2,159	259	649	2,609	1,387
Native white—Foreign or mixed parentage	2,213	1,254	616	165	325	1,324	57	1,171	1,166	736
Foreign-born white	1,033	595	266	41	225	568	20	811	596	331
Naturalized	788	497	215	31	132	396	17	660	429	247
First papers	29	6	5	1	1	8	.....	17	23	7
Alien	129	71	25	4	50	27	.....	96	123	30
Unknown	87	21	21	5	42	137	3	38	21	47
Negro	42	6	7	.....	.....	3	1	1	10	6
Indian, Chinese, Japanese, and all other	4	.....	.....	1	.....	.....	.....	.....	5	.....
Males 18 to 44 years, inclusive	5,180	2,729	1,863	704	1,224	3,569	315	2,142	3,163	1,748
Females 18 to 44 years, inclusive	5,040	2,716	1,707	616	1,150	3,167	261	2,021	3,241	1,715
ILLITERACY.										
Total 10 years of age and over	18,903	10,205	7,080	2,414	4,573	13,043	1,026	8,186	12,684	7,090
Number illiterate	191	74	43	16	39	106	6	110	99	70
Per cent illiterate	1.0	0.7	0.6	0.7	0.9	0.8	0.6	1.3	0.8	1.0
Per cent illiterate in 1910	1.9	0.9	1.0	1.1	1.6	1.7	1.8	3.1	1.1	1.0
Native white	16,287	8,810	6,467	2,289	4,034	11,672	979	6,351	11,265	6,332
Number illiterate	52	32	24	10	11	41	5	25	45	50
Per cent illiterate	0.3	0.4	0.4	0.4	0.3	0.4	0.5	0.4	0.4	0.8
Foreign-born white	2,467	1,373	593	124	538	1,355	44	1,832	1,371	743
Number illiterate	125	42	18	6	28	65	1	85	46	20
Per cent illiterate	5.1	3.1	3.0	4.8	5.2	4.8	.....	4.6	3.4	2.7
Negro	126	22	20	.....	1	16	3	3	31	15
Number illiterate	9	.....	1	.....	.....	.....	.....	.....	1	.....
Per cent illiterate	7.1	.....	.....	.....	.....	.....	.....	.....	.....	.....
Total 16 to 20 years, inclusive	2,047	1,194	854	319	585	1,736	119	1,073	1,453	847
Number illiterate	2	2	3	2	3	7	.....	1	3	5
Per cent illiterate	0.1	0.2	0.4	0.6	0.5	0.4	.....	0.1	0.2	0.6
Illiterate males 21 years of age and over	99	27	20	12	20	61	6	48	49	33
Per cent of all males 21 years of age and over	1.3	0.7	0.7	1.3	1.2	1.2	1.5	1.6	1.0	1.3
Native white	24	19	12	8	7	25	5	13	27	24
Foreign-born white	66	8	8	4	13	36	1	35	18	9
Negro	6	.....	.....	.....	.....	.....	.....	.....	1	.....
Illiterate females 21 years of age and over	86	44	20	2	15	36	.....	59	44	29
Per cent of all females 21 years of age and over	1.3	1.2	0.8	0.3	1.0	0.9	.....	2.2	1.0	1.2
Native white	24	10	9	.....	2	8	.....	9	14	18
Foreign-born white	57	34	10	2	13	28	.....	50	26	11
Negro	3	.....	1	.....	.....	.....	.....	.....	.....	.....
DWELLINGS AND FAMILIES.										
Dwellings, number	5,294	3,208	2,167	704	1,340	3,614	303	2,400	3,850	2,148
Families, number	5,715	3,241	2,189	716	1,397	3,714	317	2,431	3,939	2,187

[1] Less than one-tenth of 1 per cent.

TABLE 9.—COMPOSITION AND CHARACTERISTICS OF THE POPULATION, FOR COUNTIES: 1920—Continued.

[Per cent not shown where base is less than 100. For statistics of Indian population, by counties, see supplemental table.]

SUBJECT.	Kearney.	Keith.	Keyapaha.	Kimball.	Knox.	Lancaster.	Lincoln.	Logan.	Loup.	McPherson.[1]	Madison.
COLOR OR RACE, NATIVITY, AND SEX.											
Total population	8,583	5,294	3,594	4,498	18,894	85,902	23,420	1,596	1,946	1,692	22,511
Male	4,414	2,915	1,944	2,391	10,019	42,394	13,338	858	1,050	906	11,544
Female	4,169	2,379	1,650	2,107	8,875	43,508	10,082	738	896	786	10,967
Native white	7,233	4,822	3,414	4,031	15,483	74,459	20,880	1,531	1,873	1,639	19,753
Male	3,675	2,618	1,836	2,111	8,146	36,276	11,471	815	1,003	876	10,065
Female	3,558	2,204	1,578	1,920	7,337	38,183	9,409	716	870	763	9,728
Native white—Native parentage	3,917	3,510	2,749	3,037	8,425	52,739	16,502	1,279	1,573	1,457	12,603
Native white—Foreign parentage	2,289	747	304	547	4,455	13,860	2,337	100	155	84	4,090
Native white—Mixed parentage	1,027	565	361	447	2,603	7,860	2,041	152	145	98	3,040
Foreign-born white	1,346	437	168	445	2,472	10,390	2,201	56	73	51	2,722
Male	737	273	101	262	1,419	5,517	1,609	38	47	29	1,505
Female	609	164	67	183	1,053	4,873	592	18	26	22	1,217
Negro	3	17	12	15	42	1,012	71	9	.....	2	53
Male	1	13	7	15	20	569	53	5	.....	1	31
Female	2	4	5	.....	22	443	18	4	.....	1	22
Indian, Chinese, Japanese, and all other (see Tables 1 and 7)	1	18	.....	7	897	41	268	.....	.....	.....	3
Per cent native white	84.3	91.1	95.0	89.6	81.9	86.7	89.2	95.9	96.2	96.9	87.7
Per cent foreign-born white	15.7	8.3	4.7	9.9	13.1	12.1	9.4	3.5	3.8	3.0	12.1
Per cent Negro	(2)	0.3	0.3	0.3	0.2	1.2	0.3	0.6	.....	0.1	0.2
1910: Total population	9,106	3,692	3,452	1,942	18,358	73,793	15,684	1,521	2,188	2,470	19,161
Native white	7,321	3,296	3,238	1,669	14,228	61,213	13,800	1,423	2,083	2,328	16,138
Foreign-born white	1,770	387	207	259	3,197	11,682	1,762	98	101	139	2,901
Negro	15	.....	7	2	8	870	25	.....	4	3	61
Per cent native white	80.4	89.3	93.8	85.9	77.5	83.0	88.0	93.6	95.2	94.3	84.5
Per cent foreign-born white	19.4	10.5	6.0	13.3	17.4	15.8	11.2	6.4	4.6	5.6	15.2
Per cent Negro	0.2	.....	0.2	0.1	(2)	1.2	0.2	.....	0.2	0.1	0.3
AGE, SCHOOL ATTENDANCE, AND CITIZENSHIP.											
Total under 7 years of age	1,348	928	690	836	3,288	11,697	3,597	311	369	342	3,293
Total 7 to 13 years, inclusive	1,241	820	594	699	3,202	10,860	3,403	308	334	308	3,155
Number attending school	1,193	786	549	658	2,302	10,209	2,879	293	321	265	2,806
Per cent attending school	96.1	95.9	92.4	94.1	71.9	94.0	84.6	95.1	96.1	86.0	88.9
Total 14 and 15 years	315	187	142	183	794	2,817	861	74	88	75	862
Number attending school	254	161	115	161	517	2,592	675	66	72	61	716
Per cent attending school	80.6	86.1	81.0	88.0	65.1	92.2	78.4	.....	.....	.....	83.1
Total 16 and 17 years	303	219	148	156	820	2,869	822	66	91	80	844
Number attending school	150	109	75	91	250	1,653	420	39	46	38	379
Per cent attending school	49.5	49.8	50.7	58.3	30.5	57.6	51.1	.....	.....	.....	44.9
Total 18 to 20 years, inclusive	451	288	217	214	1,092	4,572	1,209	74	104	97	1,210
Number attending school	70	41	47	33	91	1,268	142	13	11	10	214
Per cent attending school	15.5	14.2	21.7	15.4	8.3	27.7	11.7	.....	10.6	.....	17.7
Males 21 years of age and over	2,586	1,645	1,001	1,331	5,243	26,167	8,193	426	530	443	6,891
Native white—Native parentage	794	928	682	796	1,735	14,703	4,898	308	383	352	3,158
Native white—Foreign or mixed parentage	1,076	443	216	289	1,921	6,076	1,507	79	100	61	2,228
Foreign-born white	714	256	99	229	1,365	4,935	1,565	37	47	29	1,478
Naturalized	562	165	69	125	1,009	2,447	532	31	38	25	838
First papers	90	41	8	30	123	1,330	69	.....	4	3	165
Alien	23	28	4	49	59	674	793	1	2	1	110
Unknown	39	22	18	25	174	484	171	5	3	.....	365
Negro	1	12	4	14	9	429	44	2	.....	1	25
Indian, Chinese, Japanese, and all other	1	6	.....	3	213	24	179	.....	.....	.....	2
Females 21 years of age and over	2,339	1,207	802	1,079	4,455	26,926	5,335	337	430	347	6,256
Native white—Native parentage	738	717	564	658	1,519	15,469	3,462	260	321	273	2,843
Native white—Foreign or mixed parentage	1,014	331	171	273	1,688	6,837	1,261	57	83	51	2,221
Foreign-born white	586	154	65	146	1,016	4,310	556	18	26	22	1,178
Naturalized	471	119	49	95	788	2,226	381	15	20	16	730
First papers	23	.....	.....	1	5	112	5	.....	.....	2	11
Alien	60	25	4	40	89	1,451	81	.....	1	3	117
Unknown	32	10	12	10	134	521	89	3	5	1	320
Negro	1	1	2	.....	15	306	15	2	.....	1	14
Indian, Chinese, Japanese, and all other	.....	4	.....	2	217	4	41	.....	.....	.....	.....
Males 18 to 44 years, inclusive	1,815	1,247	746	1,022	3,855	18,140	6,665	311	369	320	4,858
Females 18 to 44 years, inclusive	1,709	1,001	630	877	3,460	19,400	4,326	275	326	271	4,649
ILLITERACY.											
Total 10 years of age and over	6,687	4,002	2,626	3,339	14,220	69,423	18,824	1,153	1,426	1,204	17,834
Number illiterate	62	21	14	74	125	1,376	341	1	9	12	182
Per cent illiterate	0.9	0.5	0.5	2.2	0.9	2.0	1.9	0.1	0.6	1.0	1.0
Per cent illiterate in 1910	1.2	1.2	0.6	2.5	2.5	3.3	1.9	0.4	1.0	0.7	1.2
Native white	5,347	3,546	2,451	2,892	11,053	58,324	15,840	1,093	1,353	1,151	15,070
Number illiterate	16	6	9	4	16	240	72	.....	9	10	63
Per cent illiterate	0.3	0.2	0.4	0.1	0.1	0.4	0.5	.....	0.7	0.9	0.4
Foreign-born white	1,336	430	168	427	2,467	10,176	2,189	56	73	51	2,717
Number illiterate	44	14	5	69	53	1,088	239	1	.....	1	116
Per cent illiterate	3.3	3.3	3.0	16.2	2.1	10.7	10.9	.....	.....	.....	4.3
Negro	3	16	7	15	34	892	65	4	.....	2	44
Number illiterate	2	1	.....	1	4	47	3	.....	.....	1	2
Per cent illiterate	.....	.....	.....	.....	.....	5.3	.....	.....	.....	.....	.....
Total 16 to 20 years, inclusive	754	507	365	370	1,912	7,441	2,031	140	195	177	2,054
Number illiterate	3	.....	2	3	2	29	14	.....	1	.....	5
Per cent illiterate	0.4	.....	0.5	0.8	0.1	0.4	0.7	.....	0.5	.....	0.2
Illiterate males 21 years of age and over	24	12	8	34	46	540	246	1	7	9	99
Per cent of all males 21 years of age and over	0.9	0.7	0.8	2.6	0.9	2.1	3.0	0.2	1.3	2.0	1.4
Native white	7	3	6	2	7	97	39	.....	7	8	20
Foreign-born white	16	9	2	31	17	413	185	1	.....	1	68
Negro	1	.....	.....	1	2	29	3	.....	.....	.....	1
Illiterate females 21 years of age and over	29	9	4	29	70	792	72	.....	.....	2	68
Per cent of all females 21 years of age and over	1.2	0.7	0.5	2.7	1.6	2.9	1.3	.....	.....	0.6	1.1
Native white	2	3	1	1	6	125	18	.....	.....	1	20
Foreign-born white	26	5	3	28	35	650	47	.....	.....	.....	47
Negro	1	1	.....	.....	2	17	.....	.....	.....	1	1
DWELLINGS AND FAMILIES.											
Dwellings, number	2,048	1,108	759	1,002	4,111	19,109	4,650	348	409	372	4,837
Families, number	2,073	1,152	787	1,042	4,205	20,953	4,943	354	412	373	5,130

[1] See headnote to table.

[2] Less than one-tenth of 1 per cent.

TABLE 9.—COMPOSITION AND CHARACTERISTICS OF THE POPULATION, FOR COUNTIES: 1920—Continued.

[Per cent not shown where base is less than 100. For statistics of Indian population, by counties, see supplemental table.]

SUBJECT.	Merrick.	Morrill.	Nance.	Nemaha.	Nuckolls.	Otoe.	Pawnee.	Perkins.	Phelps.	Pierce.	Platte.
COLOR OR RACE, NATIVITY, AND SEX.											
Total population	10,763	9,151	8,712	12,547	13,236	19,494	9,578	3,967	9,900	10,681	19,464
Male	5,550	4,998	4,504	6,457	6,840	10,147	4,932	2,154	5,145	5,557	10,073
Female	5,213	4,153	4,208	6,090	6,396	9,347	4,646	1,813	4,755	5,124	9,391
Native white	9,783	8,100	7,908	11,983	12,027	17,636	8,912	3,754	8,157	9,405	16,490
Male	4,987	4,363	4,029	6,144	6,146	9,113	4,559	2,036	4,182	4,864	8,370
Female	4,796	3,737	3,879	5,839	5,881	8,523	4,353	1,718	3,975	4,541	8,120
Native white—Native parentage	7,009	6,389	5,431	9,745	8,943	11,839	6,808	2,936	4,459	5,232	7,527
Native white—Foreign parentage	1,630	1,013	1,456	1,174	1,813	3,359	1,212	416	2,675	2,449	5,753
Native white—Mixed parentage	1,144	698	1,021	1,064	1,271	2,438	892	402	1,023	1,724	3,210
Foreign-born white	939	1,000	800	554	1,197	1,797	660	208	1,724	1,275	2,930
Male	547	599	473	306	683	1,005	369	116	952	692	1,672
Female	392	401	327	248	514	792	291	92	772	583	1,258
Negro	41	15	.....	10	11	57	6	4	19	1	17
Male	16	9	.....	7	10	27	4	1	11	1	12
Female	25	6	.....	3	1	30	2	3	8	.....	5
Indian, Chinese, Japanese, and all other (see Tables 1 and 7)	.....	36	4	.....	1	4	.....	1	.....	.....	27
Per cent native white	90.9	88.5	90.8	95.5	90.9	90.5	93.0	94.6	82.4	88.1	84.7
Per cent foreign-born white	8.7	10.9	9.2	4.4	9.0	9.2	6.9	5.2	17.4	11.9	15.1
Per cent Negro	0.4	0.2	.....	0.1	0.1	0.3	0.1	0.1	0.2	(1)	0.1
1910: Total population	10,379	4,584	8,926	13,095	13,019	19,323	10,582	2,570	10,451	10,122	19,006
Native white	8,976	4,242	7,714	12,240	11,615	16,699	9,659	2,364	8,131	8,485	14,866
Foreign-born white	1,375	336	866	829	1,400	2,543	923	203	2,311	1,637	4,117
Negro	28	6	12	19	4	81	.....	.....	8	.....	15
Per cent native white	86.5	92.5	86.4	93.5	89.2	86.4	91.3	92.0	77.8	83.8	78.2
Per cent foreign-born white	13.2	7.3	9.7	6.3	10.8	13.2	8.7	7.9	22.1	16.2	21.7
Per cent Negro	0.3	0.1	0.1	0.1	(1)	0.4	.....	.....	0.1	.....	0.1
AGE, SCHOOL ATTENDANCE, AND CITIZENSHIP.											
Total under 7 years of age	1,617	1,809	1,451	1,824	2,179	2,929	1,431	772	1,387	1,949	3,432
Total 7 to 13 years, inclusive	1,671	1,498	1,387	1,921	2,023	2,780	1,426	631	1,315	1,818	3,122
Number attending school	1,499	1,383	1,275	1,865	1,958	2,550	1,345	580	1,238	1,588	2,887
Per cent attending school	89.7	92.3	91.9	97.1	96.8	91.7	94.3	91.9	94.1	87.3	92.5
Total 14 and 15 years	485	357	357	521	523	768	372	147	359	470	833
Number attending school	415	305	276	457	479	622	314	121	311	390	640
Per cent attending school	85.6	85.4	77.3	87.7	91.6	81.0	84.4	82.3	86.6	83.0	76.8
Total 16 and 17 years	435	339	360	517	500	778	381	144	315	411	789
Number attending school	254	144	149	299	262	301	195	58	152	187	302
Per cent attending school	58.4	42.5	41.4	57.8	52.4	38.7	51.2	40.3	48.3	45.5	38.3
Total 18 to 20 years, inclusive	580	501	514	670	720	1,109	538	230	519	609	1,089
Number attending school	128	63	69	133	117	126	85	22	105	82	122
Per cent attending school	22.1	12.6	13.4	19.9	16.3	11.4	15.8	9.6	20.2	13.5	11.2
Males 21 years of age and over	3,136	2,086	2,477	3,642	3,812	5,854	2,779	1,152	3,190	2,832	5,391
Native white—Native parentage	1,726	1,729	1,415	2,530	2,252	2,820	1,703	762	1,046	933	1,296
Native white—Foreign or mixed parentage	875	462	601	805	913	2,025	720	281	1,205	1,229	2,460
Foreign-born white	524	466	460	303	640	989	353	107	931	670	1,621
Naturalized	355	110	250	205	423	637	249	77	755	389	1,112
First papers	37	66	78	41	104	207	25	9	52	116	235
Alien	64	201	36	14	63	57	29	3	60	69	136
Unknown	68	89	96	43	50	88	50	18	64	96	138
Negro	11	6	.....	4	6	19	3	1	8	.....	7
Indian, Chinese, Japanese, and all other	.....	23	1	.....	1	1	.....	1	.....	.....	7
Females 21 years of age and over	2,839	1,961	2,166	3,452	3,479	5,276	2,651	891	2,815	2,592	4,808
Native white—Native parentage	1,660	1,302	1,256	2,421	2,174	2,609	1,697	588	972	910	1,210
Native white—Foreign or mixed parentage	794	364	593	788	838	1,863	672	214	1,092	1,126	2,380
Foreign-born white	376	288	316	241	466	782	280	88	749	556	1,211
Naturalized	284	96	195	177	328	535	193	70	613	353	833
First papers	.....	2	1	2	11	18	3	1	9	9	49
Alien	43	156	51	24	93	119	41	7	79	113	180
Unknown	49	34	69	38	34	110	43	10	48	81	149
Negro	9	1	.....	2	1	21	2	1	2	.....	2
Indian, Chinese, Japanese, and all other	.....	6	1	.....	.....	1	.....	.....	.....	.....	5
Males 18 to 44 years, inclusive	2,133	2,097	1,766	2,407	2,622	4,045	1,844	887	2,144	2,180	3,917
Females 18 to 44 years, inclusive	2,066	1,654	1,647	2,389	2,585	3,864	1,843	767	2,005	2,050	3,759
ILLITERACY.											
Total 10 years of age and over	8,424	6,671	6,664	9,890	10,170	15,363	7,547	2,890	7,965	7,923	14,643
Number illiterate	145	163	92	77	71	107	94	17	93	63	217
Per cent illiterate	1.7	2.4	1.4	0.8	0.7	0.7	1.2	0.6	1.2	0.8	1.5
Per cent illiterate in 1910	0.8	1.1	2.2	1.4	0.8	1.2	0.9	0.9	3.6	1.0	3.9
Native white	7,461	5,704	5,864	9,327	8,984	13,520	6,888	2,680	6,237	6,651	11,696
Number illiterate	15	15	24	50	36	62	36	8	25	15	49
Per cent illiterate	0.2	0.3	0.4	0.5	0.4	0.5	0.5	0.3	0.4	0.2	0.4
Foreign-born white	933	924	796	554	1,175	1,791	654	205	1,715	1,271	2,918
Number illiterate	127	146	68	26	35	39	58	8	67	43	164
Per cent illiterate	13.6	15.8	8.5	4.7	3.0	2.2	8.9	3.9	3.9	3.3	5.6
Negro	30	13	.....	9	10	50	5	4	13	1	16
Number illiterate	3	.....	.....	1	.....	5	.....	1	1	.....	.....
Per cent illiterate	.....	.....	.....	.....	.....	.....	.....	.....	.....	.....	.....
Total 16 to 20 years, inclusive	1,015	840	874	1,187	1,220	1,887	919	374	834	1,020	1,878
Number illiterate	1	9	5	1	2	3	1	1	4	2	6
Per cent illiterate	0.1	1.1	0.6	0.1	0.2	0.2	0.1	0.3	0.5	0.2	0.3
Illiterate males 21 years of age and over	61	57	46	36	40	59	46	9	37	34	109
Per cent of all males 21 years of age and over	1.9	2.1	1.9	1.0	1.0	1.0	1.7	0.8	1.2	1.2	2.0
Native white	6	7	8	26	22	37	16	4	12	11	25
Foreign-born white	54	50	38	10	18	20	30	5	24	23	84
Negro	1	.....	.....	.....	.....	2	.....	.....	1	.....	.....
Illiterate females 21 years of age and over	82	83	40	36	28	40	46	6	49	26	101
Per cent of all females 21 years of age and over	2.9	4.2	1.8	1.0	0.8	0.8	1.7	0.7	1.7	1.0	2.1
Native white	8	3	10	19	12	18	18	2	8	2	17
Foreign-born white	72	78	30	16	16	18	28	3	41	24	80
Negro	2	.....	.....	1	.....	3	.....	1	.....	.....	.....
DWELLINGS AND FAMILIES.											
Dwellings, number	2,493	1,907	1,949	3,056	3,108	4,487	2,330	936	2,443	2,280	4,003
Families, number	2,594	1,991	1,981	3,104	3,180	4,629	2,357	967	2,504	2,313	4,163

[1] Less than one-tenth of 1 per cent.

TABLE 9.—COMPOSITION AND CHARACTERISTICS OF THE POPULATION, FOR COUNTIES: 1920—Continued.

[Per cent not shown where base is less than 100. For statistics of Indian population, by counties, see supplemental table.]

SUBJECT.	Polk.	Redwillow.	Richardson.	Rock.	Saline.	Sarpy.	Saunders.	Scotts Bluff.	Seward.	Sheridan.	Sherman.
COLOR OR RACE, NATIVITY, AND SEX.											
Total population	10,714	11,434	18,968	3,703	16,514	9,370	20,589	20,710	15,867	9,625	8,877
Male	5,546	5,937	9,877	2,065	8,464	5,086	10,634	10,978	8,103	5,097	4,628
Female	5,168	5,497	9,091	1,638	8,050	4,284	9,955	9,732	7,764	4,528	4,249
Native white	9,114	10,505	17,903	3,543	14,025	7,961	17,158	17,159	14,174	8,832	7,843
Male	4,682	5,405	9,298	1,962	7,136	4,266	8,727	8,970	7,186	4,610	4,059
Female	4,432	5,100	8,605	1,581	6,889	3,695	8,431	8,189	6,988	4,213	3,793
Native white—Native parentage	5,285	8,164	14,219	2,877	7,491	4,698	8,689	12,756	8,754	6,677	4,409
Native white—Foreign parentage	2,575	1,379	2,015	331	4,206	2,137	5,719	3,241	3,142	1,193	2,278
Native white—Mixed parentage	1,254	962	1,669	335	2,328	1,126	2,750	1,162	2,278	962	1,165
Foreign-born white	1,592	907	932	160	2,487	1,362	3,416	3,245	1,681	698	1,034
Male	859	516	508	103	1,327	786	1,897	1,808	908	414	558
Female	733	391	424	57	1,160	576	1,519	1,437	773	284	476
Negro	2	21	57	.....	2	43	14	79	12	8	.....
Male	2	15	32	.....	1	32	9	48	9	6	.....
Female	.....	6	25	.....	1	11	5	31	3	2	.....
Indian, Chinese, Japanese, and all other (see Tables 1 and 7)	6	1	76	.....	.....	4	1	227	.....	87	.....
Per cent native white	85.1	91.9	94.4	95.7	84.9	85.0	83.3	82.9	89.3	91.8	88.4
Per cent foreign-born white	14.9	7.9	4.9	4.3	15.1	14.5	16.6	15.7	10.6	7.3	11.6
Per cent Negro	(1)	0.2	0.3	.....	(1)	0.5	0.1	0.4	0.1	0.1	.....
1910: Total population	10,521	11,056	17,448	3,627	17,866	9,274	21,179	8,355	15,895	7,328	8,275
Native white	8,529	9,955	15,895	3,398	14,634	7,608	16,535	7,513	13,699	6,616	6,936
Foreign-born white	1,986	1,094	1,381	228	3,209	1,623	4,622	721	2,186	709	1,336
Negro	6	4	83	1	23	36	21	16	8	1	5
Per cent native white	81.1	90.0	91.1	93.7	81.9	82.0	78.1	89.9	86.2	90.3	83.8
Per cent foreign-born white	18.9	9.9	7.9	6.3	18.0	17.5	21.8	8.6	13.8	9.7	16.1
Per cent Negro	0.1	(1)	0.5	(1)	0.1	0.4	0.1	0.2	0.1	(1)	0.1
AGE, SCHOOL ATTENDANCE, AND CITIZENSHIP.											
Total under 7 years of age	1,626	1,851	2,934	650	2,301	1,390	3,078	3,954	2,501	1,688	1,553
Total 7 to 13 years, inclusive	1,635	1,754	2,801	598	2,433	1,415	3,134	3,522	2,402	1,462	1,553
Number attending school	1,599	1,675	2,693	556	2,402	1,369	3,068	3,321	2,209	1,161	1,423
Per cent attending school	97.8	95.5	96.1	93.0	98.7	96.7	97.9	94.3	95.7	79.4	91.6
Total 14 and 15 years	416	461	733	152	670	331	831	821	590	357	387
Number attending school	365	399	644	138	611	273	723	716	535	288	331
Per cent attending school	87.7	86.6	87.9	90.8	91.2	82.5	87.0	87.2	90.7	80.7	85.5
Total 16 and 17 years	406	417	697	151	600	336	825	794	592	331	365
Number attending school	239	184	366	81	350	141	427	392	275	163	179
Per cent attending school	58.9	44.1	52.5	53.6	58.3	42.0	51.8	49.4	46.5	49.2	49.0
Total 18 to 20 years, inclusive	579	645	930	230	861	581	1,096	1,017	902	536	516
Number attending school	107	81	156	50	213	64	192	171	133	106	78
Per cent attending school	18.5	12.6	16.8	21.7	24.7	11.0	17.5	16.8	14.7	19.8	15.1
Males 21 years of age and over	3,116	3,354	5,751	1,087	4,942	2,949	6,056	5,900	4,580	2,883	2,434
Native white—Native parentage	1,147	2,175	3,779	740	1,583	1,248	1,703	3,566	1,866	1,746	846
Native white—Foreign or mixed parentage	1,127	705	1,430	245	2,065	936	2,491	850	1,817	700	1,015
Foreign-born white	839	465	501	102	1,293	740	1,852	1,331	888	394	573
Naturalized	645	268	335	71	854	442	1,399	283	708	264	395
First papers	150	62	57	2	290	153	246	273	110	46	91
Alien	34	50	27	5	111	85	169	580	43	15	73
Unknown	10	85	82	24	38	60	38	195	27	69	64
Negro	1	8	24	.....	1	24	9	38	9	3	.....
Indian, Chinese, Japanese, and all other	2	1	17	.....	.....	1	1	115	.....	40	.....
Females 21 years of age and over	2,936	2,952	5,122	835	4,707	2,368	5,509	4,702	4,300	2,368	2,069
Native white—Native parentage	1,150	1,960	3,376	574	1,577	954	1,698	2,943	1,877	1,443	733
Native white—Foreign or mixed parentage	1,065	653	1,295	204	2,007	862	2,399	737	1,663	644	895
Foreign-born white	720	337	418	57	1,122	545	1,469	954	757	269	436
Naturalized	579	223	291	44	811	339	1,184	238	630	209	291
First papers	11	7	4	.....	30	3	24	5	17	3	10
Alien	118	71	45	1	238	131	235	605	82	17	62
Unknown	12	36	78	12	43	72	26	106	28	40	73
Negro	.....	2	17	.....	1	6	3	23	3	1	.....
Indian, Chinese, Japanese, and all other	1	.....	16	.....	.....	1	.....	45	.....	11	.....
Males 18 to 44 years, inclusive	2,144	2,445	3,864	789	3,306	2,225	4,146	4,590	3,137	2,166	1,838
Females 18 to 44 years, inclusive	2,117	2,238	3,657	664	3,271	1,750	4,013	3,980	3,123	1,857	1,644
ILLITERACY.											
Total 10 years of age and over	8,356	8,819	14,306	2,780	13,177	7,345	16,183	15,170	12,345	7,270	6,591
Number illiterate	63	170	139	22	150	110	188	410	143	50	137
Per cent illiterate	0.8	1.9	0.9	0.8	1.1	1.5	1.2	2.7	1.2	0.7	2.1
Per cent illiterate in 1910	1.2	1.2	1.4	1.0	1.4	1.6	1.4	1.3	1.0	1.6	4.1
Native white	6,761	7,914	13,770	2,620	10,691	5,953	12,758	11,919	10,654	6,506	5,581
Number illiterate	13	19	91	14	44	15	60	23	63	37	46
Per cent illiterate	0.2	0.2	0.7	0.5	0.4	0.3	0.5	0.2	0.6	0.6	0.8
Foreign-born white	1,587	880	930	160	2,484	1,351	3,410	3,005	1,679	693	1,030
Number illiterate	50	150	41	8	104	91	127	362	79	13	91
Per cent illiterate	3.2	16.9	4.4	5.0	4.2	6.7	3.7	12.0	4.7	1.9	8.8
Negro	2	15	48	.....	2	39	14	74	12	6	.....
Number illiterate	.....	1	.....	.....	2	4	1	2	1	.....	.....
Per cent illiterate	.....	.....	.....	.....	.....	.....	.....	.....	.....	.....	.....
Total 16 to 20 years, inclusive	985	1,062	1,627	381	1,461	917	1,921	1,811	1,494	867	881
Number illiterate	4	11	5	.....	4	4	5	23	6	2	3
Per cent illiterate	0.4	1.0	0.3	.....	0.3	0.4	0.3	1.3	0.4	0.2	0.3
Illiterate males 21 years of age and over	21	78	69	11	64	49	106	157	60	26	63
Per cent of all males 21 years of age and over	0.7	2.3	1.2	1.0	1.3	1.7	1.8	2.7	1.3	0.9	2.6
Native white	5	8	49	8	23	8	40	8	29	21	25
Foreign-born white	16	69	17	3	40	37	66	139	30	5	38
Negro	.....	1	.....	.....	1	4	.....	1	1	.....	.....
Illiterate females 21 years of age and over	38	78	61	9	81	55	75	216	73	18	69
Per cent of all females 21 years of age and over	1.3	2.6	1.2	1.1	1.7	2.3	1.3	4.6	1.7	0.8	3.3
Native white	4	4	33	4	16	3	14	7	24	10	16
Foreign-born white	34	74	24	5	64	52	60	195	49	8	53
Negro	.....	.....	.....	.....	1	.....	1	1	.....	.....	.....
DWELLINGS AND FAMILIES.											
Dwellings, number	2,508	2,536	4,514	820	4,237	2,086	4,974	4,091	3,772	2,160	1,941
Families, number	2,554	2,661	4,618	839	4,278	2,119	5,014	4,473	3,827	2,254	1,958

[1] Less than one-tenth of 1 per cent.

TABLE 9.—COMPOSITION AND CHARACTERISTICS OF THE POPULATION, FOR COUNTIES: 1920—Continued.

[Per cent not shown where base is less than 100. For statistics of Indian population, by counties, see supplemental table.]

SUBJECT.	Sioux.	Stanton.	Thayer.	Thomas.	Thurston.	Valley.	Washington.	Wayne.	Webster.	Wheeler.	York.
COLOR OR RACE, NATIVITY, AND SEX.											
Total population	4,528	7,756	13,976	1,773	9,589	9,823	12,180	9,725	10,922	2,531	17,146
Male	2,454	4,133	7,106	965	5,114	5,096	6,270	5,087	5,578	1,349	8,623
Female	2,074	3,623	6,870	808	4,475	4,727	5,910	4,638	5,344	1,182	8,523
Native white	4,117	6,581	12,789	1,681	7,377	8,772	10,557	8,398	10,071	2,372	15,805
Male	2,209	3,445	6,421	900	3,918	4,501	5,346	4,317	5,089	1,255	7,879
Female	1,908	3,136	6,368	781	3,459	4,271	5,211	4,081	4,982	1,117	7,926
Native white—Native parentage	3,144	3,228	8,721	1,404	5,511	5,783	6,415	4,779	7,234	1,752	11,304
Native white—Foreign parentage	513	2,053	2,403	136	1,166	1,851	2,660	2,230	1,543	307	2,693
Native white—Mixed parentage	460	1,300	1,665	141	700	1,138	1,482	1,389	1,294	313	1,808
Foreign-born white	390	1,174	1,174	77	632	1,049	1,610	1,315	836	157	1,315
Male	232	687	678	54	384	594	916	765	479	92	727
Female	158	487	496	23	248	455	694	550	357	65	588
Negro	18	1	13	14	9	2	13	12	15	2	25
Male	10	1	7	10	6	1	8	5	10	2	16
Female	8	.....	6	4	3	1	5	7	5	.....	9
Indian, Chinese, Japanese, and all other (see Tables 1 and 7)	3	.....	.....	1	1,571	.....	.....	.....	.....	.....	1
Per cent native white	90.9	84.9	91.5	94.8	76.9	89.3	86.7	86.4	92.2	93.7	92.2
Per cent foreign-born white	8.6	15.1	8.4	4.3	6.6	10.7	13.2	13.5	7.7	6.2	7.7
Per cent Negro	0.4	(1)	0.1	0.8	0.1	(1)	0.1	0.1	0.1	0.1	0.1
1910: Total population	5,599	7,542	14,775	1,191	8,704	9,480	12,738	10,397	12,008	2,292	18,721
Native white	5,061	6,059	13,261	1,079	6,028	8,239	10,551	8,465	10,824	2,086	16,760
Foreign-born white	524	1,482	1,474	101	748	1,239	2,185	1,930	1,178	173	1,925
Negro	14	1	2	11	13	2	2	1	6	33	28
Per cent native white	90.4	80.3	89.8	90.6	69.3	86.9	82.8	81.4	90.1	91.0	89.5
Per cent foreign-born white	9.4	19.6	10.0	8.5	8.6	13.1	17.2	18.6	9.8	7.5	10.3
Per cent Negro	0.3	(1)	(1)	0.9	0.1	(1)	(1)	(1)	(1)	1.4	0.1
AGE, SCHOOL ATTENDANCE, AND CITIZENSHIP.											
Total under 7 years of age	838	1,302	2,276	323	1,835	1,677	1,788	1,520	1,694	530	2,627
Total 7 to 13 years, inclusive	783	1,280	2,226	272	1,602	1,605	1,894	1,545	1,685	445	2,573
Number attending school	709	1,245	2,188	261	1,337	1,567	1,843	1,413	1,609	417	2,474
Per cent attending school	90.5	97.3	98.3	96.0	83.5	97.6	97.3	91.5	95.5	93.7	96.2
Total 14 and 15 years	189	331	558	70	386	413	521	428	424	122	660
Number attending school	162	260	501	53	310	355	440	365	363	106	591
Per cent attending school	85.7	78.5	89.8	.....	80.3	86.0	84.6	85.3	85.6	86.9	89.5
Total 16 and 17 years	192	357	554	66	375	384	460	417	400	110	621
Number attending school	101	119	303	29	174	184	223	221	226	45	359
Per cent attending school	52.6	33.3	54.7	.....	46.4	47.9	48.5	53.0	56.5	40.9	57.8
Total 18 to 20 years, inclusive	246	457	788	94	528	525	650	577	617	145	887
Number attending school	40	45	143	4	84	81	114	90	96	17	236
Per cent attending school	16.3	9.8	18.1	.....	15.9	15.4	17.5	15.6	15.6	11.7	26.6
Males 21 years of age and over	1,289	2,198	3,909	527	2,698	2,733	3,621	2,807	3,158	663	4,930
Native white—Native parentage	794	631	1,885	375	1,346	1,360	1,409	1,073	1,734	375	2,709
Native white—Foreign or mixed parentage	288	915	1,355	92	552	801	1,312	989	952	196	1,512
Foreign-born white	198	652	665	50	373	571	895	742	465	90	695
Naturalized	131	376	484	27	209	418	666	516	316	79	557
First papers	19	128	98	7	102	73	126	102	55	4	84
Alien	22	51	67	8	26	30	43	62	31	3	36
Unknown	26	97	16	8	36	50	60	62	63	4	18
Negro	6	.....	4	9	3	1	5	3	7	2	13
Indian, Chinese, Japanese, and all other	3	.....	.....	1	424	.....	.....	.....	.....	.....	1
Females 21 years of age and over	991	1,831	3,665	421	2,165	2,486	3,246	2,431	2,944	516	4,848
Native white—Native parentage	604	574	1,872	307	1,095	1,275	1,343	1,018	1,800	300	2,752
Native white—Foreign or mixed parentage	250	800	1,309	89	449	773	1,222	876	795	153	1,515
Foreign-born white	133	457	481	23	237	437	677	533	345	63	575
Naturalized	89	308	371	19	163	346	526	392	232	54	489
First papers	2	9	9	.....	2	4	8	4	1	.....	7
Alien	30	88	81	1	57	44	81	78	41	2	62
Unknown	12	52	20	3	15	43	62	59	71	7	17
Negro	4	.....	3	2	2	1	4	4	4	.....	6
Indian, Chinese, Japanese, and all other	.....	.....	.....	.....	382	.....	.....	.....	.....	.....	.....
Males 18 to 44 years, inclusive	947	1,685	2,702	415	2,034	1,988	2,390	2,058	2,171	494	3,358
Females 18 to 44 years, inclusive	811	1,498	2,738	328	1,810	1,896	2,256	1,917	2,141	418	3,487
ILLITERACY.											
Total 10 years of age and over	3,330	5,877	10,715	1,329	6,993	7,412	9,577	7,527	8,503	1,804	13,398
Number illiterate	39	35	64	26	273	84	27	45	33	5	64
Per cent illiterate	1.2	0.6	0.6	2.0	3.9	1.1	0.3	0.6	0.4	0.3	0.5
Per cent illiterate in 1910	1.0	1.9	0.9	1.7	12.5	1.6	1.5	0.7	1.2	1.0	0.9
Native white	2,924	4,710	9,544	1,237	5,220	6,372	7,965	6,206	7,655	1,645	12,072
Number illiterate	12	14	31	10	34	31	19	9	4	2	33
Per cent illiterate	0.4	0.3	0.3	0.8	0.7	0.5	0.2	0.1	0.1	0.1	0.3
Foreign-born white	386	1,167	1,162	77	626	1,038	1,602	1,311	834	157	1,305
Number illiterate	26	21	33	13	23	53	8	36	29	3	28
Per cent illiterate	6.7	1.8	2.8	.....	3.7	5.1	0.5	2.7	3.5	1.9	2.1
Negro	17	.....	9	14	8	2	10	10	14	2	20
Number illiterate	1	.....	.....	3	.....	.....	.....	.....	.....	.....	3
Per cent illiterate	.....	.....	.....	.....	.....	.....	.....	.....	.....	.....	.....
Total 16 to 20 years, inclusive	438	814	1,342	160	903	909	1,110	994	1,017	255	1,508
Number illiterate	6	2	3	1	9	5	2	1	1	.....	5
Per cent illiterate	1.4	0.2	0.2	0.6	1.0	0.6	0.2	0.1	0.1	.....	0.3
Illiterate males 21 years of age and over	17	16	26	15	117	43	14	25	16	4	33
Per cent of all males 21 years of age and over	1.3	0.7	0.7	2.8	4.3	1.6	0.4	0.9	0.5	0.6	0.7
Native white	7	6	16	4	14	17	10	4	3	2	23
Foreign-born white	9	10	10	9	11	26	4	21	13	2	8
Negro	1	.....	.....	2	.....	.....	.....	.....	.....	.....	2
Illiterate females 21 years of age and over	14	15	31	9	140	35	10	18	16	1	24
Per cent of all females 21 years of age and over	1.4	0.8	0.8	2.1	6.5	1.4	0.3	0.7	0.5	0.2	0.5
Native white	1	4	11	4	11	8	6	3	1	.....	3
Foreign-born white	13	11	20	4	12	27	4	15	15	1	20
Negro	.....	.....	.....	1	.....	.....	.....	.....	.....	.....	1
DWELLINGS AND FAMILIES.											
Dwellings, number	1,024	1,640	3,224	417	2,043	2,237	2,877	2,158	2,652	537	4,068
Families, number	1,041	1,670	3,261	426	2,062	2,286	2,910	2,188	2,695	556	4,152

[1] Less than one-tenth of 1 per cent.

TABLE 10.—COMPOSITION AND CHARACTERISTICS OF THE POPULATION, FOR CITIES OF 10,000 OR MORE: 1920.

[Per cent not shown where base is less than 100.]

SUBJECT.	CITIES OF 25,000 OR MORE.		CITIES OF 10,000 TO 25,000.		
	Lincoln.	Omaha.	Grand Island.	Hastings.	North Platte.
COLOR OR RACE, NATIVITY, AND SEX.					
Total population	54,948	191,601	13,947	11,647	10,466
Male	26,554	98,954	7,045	5,609	6,291
Female	28,394	92,647	6,902	6,038	4,175
Native white	46,818	145,665	12,123	10,080	8,914
Male	22,347	73,241	5,995	4,784	5,020
Female	24,471	72,424	6,128	5,296	3,894
Native white—Native parentage	33,381	86,525	8,377	7,173	7,255
Native white—Foreign parentage	8,899	41,454	2,295	1,902	912
Native white—Mixed parentage	4,538	17,686	1,451	1,005	747
Foreign-born white	7,198	35,381	1,673	1,479	1,317
Male	3,694	19,910	956	775	1,077
Female	3,504	15,471	717	704	240
Negro	896	10,315	126	81	59
Male	484	5,598	74	43	43
Female	412	4,717	52	38	16
Indian, Chinese, Japanese, and all other (see Table 7)	36	240	25	7	176
Per cent native white	85.2	76.0	86.9	86.5	85.2
Per cent foreign-born white	13.1	18.5	12.0	12.7	12.6
Per cent Negro	1.6	5.4	0.9	0.7	0.6
1910: Total population	43,973	[1] 150,355	10,326	9,338	4,792
Native white	36,022	110,039	8,626	7,815	4,179
Foreign-born white	7,200	34,902	1,561	1,439	520
Negro	733	5,143	117	82	8
Per cent native white	81.9	73.2	83.5	83.7	87.2
Per cent foreign-born white	16.4	23.2	15.1	15.4	10.8
Per cent Negro	1.7	3.4	1.1	0.9	0.2
AGE, SCHOOL ATTENDANCE, AND CITIZENSHIP.					
Total under 7 years of age	7,058	23,347	1,913	1,543	1,275
Total 7 to 13 years, inclusive	6,596	21,999	1,676	1,448	1,223
Number attending school	6,240	20,957	1,641	1,374	1,094
Per cent attending school	94.6	95.3	97.9	94.9	89.5
Total 14 and 15 years	1,666	5,520	433	345	319
Number attending school	1,570	4,777	409	304	254
Per cent attending school	94.2	86.5	94.5	87.9	79.6
Total 16 and 17 years	1,702	5,808	462	375	301
Number attending school	1,025	2,559	237	217	175
Per cent attending school	60.2	44.1	51.2	57.9	58.1
Total 18 to 20 years, inclusive	2,930	10,230	757	616	493
Number attending school	879	1,457	133	125	75
Per cent attending school	30.0	14.2	17.6	20.3	15.2
Males 21 years of age and over	16,754	65,875	4,503	3,529	4,454
Native white—Native parentage	9,813	27,278	2,408	1,992	2,601
Native white—Foreign or mixed parentage	3,353	15,745	1,111	793	616
Foreign-born white	3,209	18,520	914	707	1,057
Naturalized	1,470	9,320	612	402	196
First papers	955	4,755	129	177	29
Alien	513	3,209	105	71	747
Unknown	271	1,236	68	57	94
Negro	357	4,154	51	31	38
Females 21 years of age and over	18,242	58,822	4,203	3,791	2,401
Native white—Native parentage	10,685	24,488	2,134	2,185	1,594
Native white—Foreign or mixed parentage	4,266	16,980	1,356	953	556
Foreign-born white	3,002	14,065	673	627	222
Naturalized	1,433	7,890	499	356	143
First papers	92	319	23	13	1
Alien	1,176	4,464	106	207	40
Unknown	301	1,392	45	51	38
Negro	285	3,274	36	26	13
Males 18 to 44 years, inclusive	11,587	48,715	3,214	2,269	3,824
Females 18 to 44 years, inclusive	13,225	45,452	3,256	2,671	1,902
ILLITERACY.					
Total 10 years of age and over	44,974	158,554	11,287	9,495	8,652
Number illiterate	1,098	4,011	165	106	200
Per cent illiterate	2.4	2.5	1.5	1.1	2.3
Per cent illiterate in 1910	3.6	3.1	2.7	3.5	0.5
Native white	37,145	114,347	9,500	7,963	7,123
Number illiterate	122	236	38	12	29
Per cent illiterate	0.3	0.2	0.4	0.2	0.4
Foreign-born white	7,015	35,017	1,656	1,456	1,312
Number illiterate	938	3,334	114	93	151
Per cent illiterate	13.4	9.5	6.9	6.4	11.5
Negro	785	3,981	108	69	55
Number illiterate	37	408	8	1	2
Per cent illiterate	4.7	4.5	7.4	.....	.....
Total 16 to 20 years, inclusive	4,632	16,038	1,219	991	794
Number illiterate	25	92	2	1	5
Per cent illiterate	0.5	0.6	0.2	0.1	0.6
Illiterate males 21 years of age and over	402	2,010	90	43	167
Per cent of all males 21 years of age and over	2.4	3.1	2.0	2.2	3.7
Native white	39	97	19	6	15
Foreign-born white	338	1,702	62	36	134
Negro	24	186	6	1	2
Illiterate females 21 years of age and over	658	1,880	70	62	23
Per cent of all females 21 years of age and over	3.6	3.2	1.7	1.6	1.0
Native white	69	95	16	5	6
Foreign-born white	576	1,571	50	57	15
Negro	13	207	2	.....	.....
DWELLINGS AND FAMILIES.					
Dwellings, number	12,241	37,997	3,111	2,843	1,803
Families, number	13,812	44,499	3,498	3,107	2,046

[1] Includes population of South Omaha city.

TABLE 11.—COMPOSITION AND CHARACTERISTICS OF THE POPULATION, FOR PLACES OF 2,500 TO 10,000: 1920.

SUBJECT.	Alliance.	Auburn.	Aurora.	Beatrice.	Blair.	Broken Bow.	Chadron.	Columbus.	Fairbury.	Falls City.	Fremont.	Gering.	Havelock.
COLOR OR RACE, NATIVITY, AND SEX.													
Total population	**4,591**	**2,863**	**2,962**	**9,664**	**2,702**	**2,567**	**4,412**	**5,410**	**5,454**	**4,930**	**9,605**	**2,508**	**3,602**
Male	2,338	1,399	1,398	4,637	1,323	1,257	2,316	2,719	2,699	2,487	4,731	1,369	1,923
Female	2,253	1,464	1,564	5,027	1,379	1,310	2,096	2,691	2,755	2,443	4,874	1,139	1,679
Native white—Native parentage	3,153	2,405	2,086	6,794	1,666	2,087	3,238	2,432	4,581	3,780	5,636	1,735	2,211
Native white—Foreign or mixed parentage	962	356	618	1,982	625	337	775	2,030	554	857	2,661	453	856
Foreign-born white	339	94	249	808	408	122	286	931	287	261	1,252	320	531
Negro	136	8	9	80	3	20	12	17	29	32	49	.....	4
Indian, Chinese, Japanese, and all other	1	.....	.....	.....	.....	1	101	.....	3	.....	7	.....	.....
AGE, SCHOOL ATTENDANCE, AND CITIZENSHIP.													
Total under 7 years of age	630	321	385	1,216	316	289	590	723	677	621	1,152	432	632
Total 7 to 13 years, inclusive	581	367	353	1,222	330	344	522	713	724	595	1,179	378	494
Number attending school	553	358	351	1,183	322	330	508	683	709	589	1,150	368	468
Total 14 to 15 years	149	89	101	312	98	116	141	203	193	168	303	103	119
Number attending school	141	75	94	287	85	107	120	182	182	147	264	99	114
Total 16 to 20 years, inclusive	410	237	251	883	205	222	413	484	452	397	863	214	355
Number attending school	124	85	98	315	83	110	138	165	194	149	271	59	106
Males 21 years of age and over	1,479	893	875	2,871	856	797	1,507	1,652	1,692	1,640	3,043	799	1,112
Native white—Native parentage	937	692	544	1,877	453	600	1,044	624	1,370	1,176	1,577	534	611
Native white—Foreign or mixed parentage	307	143	202	585	191	125	272	558	176	314	803	125	225
Foreign-born white	177	55	123	386	211	63	142	463	134	138	641	140	276
Naturalized	103	36	117	268	185	59	80	302	96	86	383	37	127
Negro	57	3	6	23	1	9	6	7	10	12	16	.....	.....
Females 21 years of age and over	1,342	956	997	3,160	897	799	1,239	1,635	1,716	1,509	3,065	582	890
Native white—Native parentage	852	764	606	2,031	490	603	806	554	1,362	1,022	1,557	417	515
Native white—Foreign or mixed parentage	311	151	263	707	214	134	285	634	217	361	939	77	197
Foreign-born white	141	39	125	403	191	57	126	445	127	117	556	88	177
Naturalized	97	28	110	301	167	50	87	270	102	76	346	31	95
Negro	38	2	3	19	2	5	4	2	10	9	13	.....	1
ILLITERACY.													
Total 10 years of age and over	**3,717**	**2,379**	**2,414**	**7,924**	**2,249**	**2,140**	**3,604**	**4,374**	**4,488**	**4,016**	**7,963**	**1,894**	**2,752**
Number illiterate	41	26	13	62	2	15	22	77	34	51	65	41	43
Native whites 10 years of age and over	3,268	2,278	2,156	7,060	1,840	2,001	3,233	3,430	4,182	3,731	6,673	1,600	2,231
Number illiterate	9	14	7	32	2	10	7	8	11	24	7	3	1
Foreign-born whites 10 years of age and over	332	94	249	806	406	120	284	928	276	261	1,249	294	518
Number illiterate	27	11	6	27	.....	2	2	69	23	27	56	38	42
Illiterate males 21 years of age and over	18	11	3	24	1	8	15	33	12	23	16	16	27
Illiterate females 21 years of age and over	20	14	10	34	.....	5	5	43	19	27	48	23	15
DWELLINGS AND FAMILIES.													
Dwellings, number	965	798	780	2,358	764	653	938	1,224	1,351	1,181	2,402	485	749
Families, number	1,127	816	798	2,528	769	691	1,030	1,337	1,415	1,245	2,499	551	788

SUBJECT.	Holdrege.	Kearney.	McCook.	Nebraska City.	Norfolk.	Plattsmouth.	Schuyler.	Scottsbluff.	Sidney.	Superior.	University Place.	Wymore.	York.
COLOR OR RACE, NATIVITY, AND SEX.													
Total population	**3,108**	**7,702**	**4,303**	**6,279**	**8,634**	**4,190**	**2,636**	**6,912**	**2,852**	**2,719**	**4,112**	**2,592**	**5,388**
Male	1,509	3,792	2,194	3,153	4,376	2,077	1,304	3,631	1,511	1,334	1,891	1,295	2,490
Female	1,599	3,910	2,109	3,126	4,258	2,113	1,332	3,281	1,341	1,385	2,221	1,297	2,802
Native white—Native parentage	1,685	5,598	3,093	4,361	5,119	2,558	1,156	4,265	1,930	2,131	3,341	1,992	3,861
Native white—Foreign or mixed parentage	865	1,492	807	1,325	2,507	1,064	974	1,454	660	411	567	429	1,080
Foreign-born white	553	582	381	532	972	568	499	1,109	249	168	197	171	429
Negro	5	23	21	57	35	.....	7	62	3	8	7	.....	17
Indian, Chinese, Japanese, and all other	.....	7	1	4	1	.....	.....	22	10	1	.....	.....	1
AGE, SCHOOL ATTENDANCE, AND CITIZENSHIP.													
Total under 7 years of age	357	988	646	783	1,163	547	293	1,208	416	349	538	411	586
Total 7 to 13 years, inclusive	333	1,062	581	803	1,079	574	402	1,053	403	374	538	390	663
Number attending school	321	900	573	770	1,046	558	385	1,030	386	353	420	389	658
Total 14 and 15 years	96	302	156	231	275	157	96	239	107	97	146	72	178
Number attending school	86	270	146	203	253	147	91	212	98	90	138	68	163
Total 16 to 20 years, inclusive	243	733	368	599	751	387	240	659	234	227	415	190	449
Number attending school	99	369	100	127	272	168	102	209	91	83	250	65	214
Males 21 years of age and over	1,025	2,288	1,332	1,979	2,788	1,267	783	2,057	909	852	1,117	791	1,619
Native white—Native parentage	483	1,521	882	1,216	1,424	672	255	1,248	522	614	850	541	1,061
Native white—Foreign or mixed parentage	265	459	237	462	813	296	282	314	229	144	170	159	333
Foreign-born white	274	297	204	281	538	299	243	448	147	88	96	91	214
Naturalized	232	205	113	169	326	215	167	116	76	54	80	69	169
Negro	3	6	8	19	12	.....	3	33	1	5	1	.....	10
Females 21 years of age and over	1,054	2,329	1,220	1,884	2,578	1,258	822	1,696	783	820	1,358	738	1,898
Native white—Native parentage	459	1,546	823	1,120	1,257	661	267	1,044	464	603	1,060	509	1,237
Native white—Foreign or mixed parentage	329	519	257	511	905	348	304	308	225	154	210	158	462
Foreign-born white	265	261	138	231	406	249	248	324	93	63	86	71	194
Naturalized	233	198	99	138	273	195	193	90	77	45	70	57	156
Negro	1	3	2	21	10	.....	3	18	1	.....	2	.....	5
ILLITERACY.													
Total 10 years of age and over	**2,607**	**6,276**	**3,404**	**5,171**	**6,973**	**3,380**	**2,168**	**5,257**	**2,247**	**2,209**	**3,353**	**2,022**	**4,502**
Number illiterate	40	69	104	75	120	22	14	117	13	21	5	15	29
Native whites 10 years of age and over	2,056	5,679	3,012	4,593	5,977	2,813	1,663	4,154	1,986	2,043	3,152	1,852	4,058
Number illiterate	8	17	10	47	32	8	3	8	2	7	4	5	12
Foreign-born whites 10 years of age and over	547	574	376	526	969	567	499	1,020	248	157	194	170	428
Number illiterate	32	47	93	22	85	14	10	106	11	14	1	10	14
Illiterate males 21 years of age and over	14	32	52	41	66	9	5	41	7	12	1	5	15
Illiterate females 21 years of age and over	22	33	41	30	48	9	8	65	5	8	4	9	11
DWELLINGS AND FAMILIES.													
Dwellings, number	810	1,735	917	1,446	1,920	1,023	681	1,317	616	644	1,014	660	1,330
Families, number	857	1,903	1,014	1,553	2,160	1,068	699	1,503	698	689	1,064	676	1,370

TABLE 12.—COUNTRY OF BIRTH OF THE FOREIGN-BORN WHITE, FOR COUNTIES AND FOR CITIES OF 10,000 OR MORE: 1920.

COUNTY OR CITY.	Total foreign-born white.	COUNTRY OF BIRTH.																					
		Austria.	Belgium.	Canada.	Czecho-slovakia.	Denmark.	England.	France.	Germany.	Greece.	Hungary.	Ireland.	Italy.	Jugo-Slavia.	Mexico.	Netherlands.	Norway.	Poland.	Russia.	Scotland.	Sweden.	Switzerland.	Wales.	All other countries.
COUNTIES.																								
The state	149,652	4,551	551	5,758	15,818	12,338	6,000	858	40,969	1,504	810	5,422	3,547	738	2,452	846	2,165	4,815	15,718	1,695	18,821	1,808	547	2,121
Adams	2,622	39	2	107	55	143	113	15	909	10	6	91	5	13	37	8	14	21	783	23	155	14	20	39
Antelope	1,172	20	2	97	25	156	86	9	454	.....	1	32	.....	2	.....	12	22	17	6	20	149	44	3	11
Arthur	73	3	....	5	11	15	2	....	24	.....	....	4	.....	.....	.....	.....	2	.....	1	1	1	.....	1	3
Banner	73	3	....	4	1	16	4	3	6	.....	....	1	.....	.....	.....	.....	2	.....	2	.....	29	1	....	1
Blaine	92	2	....	4	2	4	16	....	35	2	....	9	.....	4	3	1	1	.....	.....	2	6	1	....	.....
Boone	1,335	53	7	39	30	72	60	5	401	3	1	80	.....	5	.....	26	203	49	35	7	203	20	3	23
Box Butte	703	11	....	49	64	55	36	6	146	26	4	54	3	7	94	4	13	2	62	6	32	8	8	18
Boyd	984	77	2	36	120	65	20	2	231	.....	1	10	.....	.....	.....	2	21	12	154	1	217	1	....	12
Brown	325	6	....	18	.....	37	34	3	143	2	4	5	.....	3	.....	2	2	4	5	2	40	3	2	10
Buffalo	1,920	143	13	97	218	79	177	12	606	28	7	95	1	4	8	10	26	10	34	30	216	27	1	78
Burt	1,518	5	2	48	6	185	32	4	160	.....	1	10	.....	2	3	....	23	3	11	6	1,010	3	....	4
Butler	1,925	91	26	29	1,126	16	39	1	309	2	2	43	.....	39	.....	67	2	4	11	15	18	17	2	66
Cass	1,695	32	5	63	258	155	76	10	772	4	9	46	5	1	29	4	9	5	8	15	143	37	3	6
Cedar	1,747	20	....	41	34	208	41	5	808	.....	10	19	.....	.....	1	20	108	5	26	17	323	36	4	21
Chase	167	1	....	7	8	6	15	2	62	.....	....	11	.....	3	.....	.....	3	.....	17	10	19	3	....	.....
Cherry	614	17	4	33	16	47	86	5	243	3	1	34	.....	.....	.....	6	10	13	15	12	28	8	....	33
Cheyenne	783	11	1	26	80	71	18	6	279	38	3	21	4	1	36	6	34	9	12	7	92	3	4	21
Clay	1,858	57	....	50	55	63	72	7	460	1	1	33	.....	1	3	2	13	.....	649	14	359	9	3	6
Collax	2,184	15	1	34	1,550	20	22	9	395	.....	1	39	3	11	6	3	3	13	7	13	15	21	....	3
Cuming	2,187	24	....	54	201	117	16	10	1,374	1	....	33	.....	21	.....	12	20	5	3	4	240	37	10	5
Custer	1,488	75	17	83	158	171	149	8	287	1	11	79	12	11	1	12	40	8	32	32	233	30	18	20
Dakota	774	9	1	56	8	189	26	5	266	.....	1	63	21	.....	26	8	23	14	2	18	28	6	....	4
Dawes	587	17	1	39	27	39	82	9	158	12	3	41	10	1	9	1	25	5	4	20	59	9	7	9
Dawson	1,407	7	21	82	36	162	64	16	403	15	1	66	32	2	51	2	9	5	10	17	376	2	1	27
Deuel	241	2	....	40	1	22	10	4	64	3	....	11	.....	.....	8	....	4	.....	3	3	59	6	....	1
Dixon	1,318	3	1	58	7	84	48	11	398	.....	....	78	.....	1	1	3	85	3	41	8	460	5	2	21
Dodge	3,105	40	1	108	315	524	95	14	1,357	26	3	86	8	4	6	21	39	35	70	39	251	39	6	18
Douglas	37,734	1,659	285	1,291	4,500	3,269	1,539	182	5,182	433	571	1,951	3,150	361	688	135	398	2,458	3,849	578	3,987	241	63	964
Dundy	176	4	....	17	.....	14	4	3	79	2	1	6	.....	4	1	....	2	.....	18	2	13	6	....	.....
Fillmore	1,355	38	4	39	373	23	84	13	371	2	2	65	1	7	20	2	5	4	88	17	182	4	1	10
Franklin	976	5	1	132	2	125	29	11	489	1	....	17	.....	.....	1	2	13	10	55	17	52	8	1	5
Frontier	516	9	1	23	8	44	41	....	305	2	....	20	.....	.....	2	1	4	.....	15	7	20	12	....	2
Furnas	558	5	5	45	4	15	67	6	256	2	....	22	2	.....	.....	3	20	6	16	6	70	6	....	2
Gage	2,482	38	6	125	225	101	95	12	1,474	7	2	47	3	2	34	43	4	21	55	25	42	32	63	26
Garden	275	11	....	10	2	23	14	....	61	1	....	27	37	.....	10	1	2	2	30	4	26	3	1	10
Garfield	278	6	2	13	79	29	11	....	72	.....	....	13	.....	.....	.....	.....	4	21	.....	5	14	3	2	4
Gosper	333	7	....	9	6	11	12	....	235	.....	....	3	.....	.....	.....	2	12	1	2	2	28	1	....	2
Grant	68	1	....	6	6	2	3	1	15	2	....	5	1	.....	8	....	2	1	.....	4	4	6	....	1
Greeley	810	30	26	30	24	113	31	3	177	.....	....	210	4	.....	.....	1	8	29	16	8	87	5	....	8
Hall	2,486	24	3	99	14	182	93	8	1,305	73	8	138	9	11	63	6	14	19	218	81	70	22	4	17
Hamilton	1,380	5	....	30	5	280	52	9	299	1	1	20	2	1	.....	....	15	7	153	22	463	12	1	2
Harlan	599	.....	7	28	1	37	33	4	227	.....	1	19	.....	.....	5	2	1	4	12	22	187	3	3	3
Hayes	124	24	....	4	17	7	9	2	29	.....	....	2	.....	2	.....	....	.....	2	18	2	3	2	1	.....
Hitchcock	543	7	....	28	13	9	19	2	93	1	....	22	.....	.....	4	1	4	.....	289	3	26	12	8	2
Holt	1,356	75	7	116	182	53	58	18	402	.....	4	168	1	2	4	4	8	47	57	16	87	11	4	32
Hooker	44	9	....	1	.....	2	11	1	5	.....	....	1	.....	.....	.....	....	5	.....	.....	1	6	1	....	1
Howard	1,837	31	....	50	245	793	10	4	269	1	1	13	.....	5	.....	....	36	183	18	17	137	6	7	11
Jefferson	1,386	30	3	146	46	19	39	8	765	6	11	27	2	.....	72	2	8	20	115	15	26	15	5	6
Johnson	746	10	....	20	31	12	35	9	517	.....	1	26	2	.....	1	13	2	16	3	8	8	24	2	6
Kearney	1,346	3	....	13	4	525	38	5	147	1	....	26	.....	.....	10	....	31	.....	13	7	515	1	1	6
Keith	437	6	5	24	13	38	17	3	128	5	....	38	1	1	29	....	4	5	37	11	62	2	....	8
Keyapaha	168	8	1	17	2	9	14	....	67	.....	....	8	1	5	.....	1	1	.....	6	4	13	5	1	5
Kimball	445	4	2	16	3	47	29	2	44	4	....	14	1	.....	45	....	18	.....	126	3	78	2	....	7
Knox	2,472	25	....	22	496	153	45	10	942	3	1	24	1	2	.....	13	85	6	8	30	550	43	1	12
Lancaster	10,390	170	8	440	287	419	622	61	1,904	79	64	349	112	22	161	227	90	82	3,969	105	936	89	42	152
Lincoln	2,201	17	4	62	29	158	88	10	323	432	2	100	5	15	292	6	20	16	243	32	302	9	6	30
Logan	56	.....	....	4	1	10	4	1	17	.....	....	5	.....	.....	.....	....	1	1	3	.....	5	2	....	2
Loup	73	3	1	5	7	7	9	2	15	.....	....	3	.....	2	.....	1	3	.....	2	.....	10	1	2	.....
McPherson	51	1	....	1	.....	4	3	....	9	.....	....	4	2	.....	.....	....	3	.....	.....	.....	10	3	2	4
Madison	2,722	73	9	165	146	79	75	15	1,333	49	5	85	3	5	1	6	203	10	128	19	254	23	10	26
Merrick	939	12	....	40	28	72	68	1	413	5	....	31	2	.....	23	5	8	42	19	21	124	12	6	7
Morrill	1,000	1	3	46	10	14	30	3	83	60	....	14	16	1	159	1	8	14	448	4	65	11	1	8
Nance	800	23	....	20	20	44	37	2	137	.....	....	9	.....	4	.....	1	9	231	12	13	222	7	7	2
Nemaha	554	1	1	23	5	12	58	32	336	4	....	16	12	.....	.....	....	.....	1	8	2	10	26	3	4
Nuckolls	1,197	13	....	43	113	499	54	8	259	.....	1	22	.....	1	40	2	16	4	33	4	63	17	4	1
Otoe	1,797	58	5	56	17	87	105	31	1,178	6	4	57	14	2	25	7	11	5	14	18	70	16	3	8
Pawnee	660	82	....	25	222	2	18	1	155	1	3	15	.....	4	29	....	.....	5	1	15	9	47	2	24
Perkins	208	2	1	15	14	11	9	3	88	.....	....	7	2	.....	.....	....	.....	5	12	1	31	4	1	2
Phelps	1,724	4	1	33	8	34	26	4	135	7	....	24	1	1	21	1	25	5	8	7	1,358	7	5	9
Pierce	1,275	50	1	28	74	116	32	4	759	.....	1	17	.....	3	.....	3	6	2	88	5	62	11	4	9
Platte	2,930	237	1	46	42	163	51	21	1,081	9	4	104	1	2	.....	23	22	433	106	12	288	231	28	25
Polk	1,592	112	....	47	5	27	20	6	124	1	....	24	.....	.....	.....	7	10	49	3	4	1,110	35	....	8
Redwillow	907	22	1	47	14	19	68	7	212	12	3	41	10	.....	40	1	3	4	360	6	29	3	....	5
Richardson	932	22	3	66	54	12	46	11	535	3	3	34	4	1	5	....	1	5	7	10	16	74	11	9
Rock	160	10	....	12	2	13	6	....	60	.....	....	4	.....	.....	1	....	6	2	2	3	11	21	1	6

TABLE 12.—COUNTRY OF BIRTH OF THE FOREIGN-BORN WHITE, FOR COUNTIES AND FOR CITIES OF 10,000 OR MORE: 1920—Continued.

COUNTY OR CITY.	Total foreign-born white.	COUNTRY OF BIRTH.																					
		Austria.	Belgium.	Canada.	Czecho-slovakia.	Denmark.	England.	France.	Germany.	Greece	Hungary.	Ireland.	Italy.	Jugo-Slavia.	Mexico.	Netherlands.	Norway.	Poland.	Russia.	Scotland.	Sweden.	Switzerland.	Wales.	All other countries.
COUNTIES—con.																								
Saline	2,487	319	1	91	1,280	20	64	2	486	2	7	31	1	4	2	1	2	6	94	21	29	13	5	6
Sarpy	1,362	97	6	61	176	125	34	6	593	3	17	45	10	3	29	2	15	23	12	12	59	20	1	13
Saunders	3,416	83	2	52	1,233	88	40	....	615	6	2	45	10	14	38	4	37	9	5	12	1,082	19	13	7
Scotts Bluff	3,245	18	3	131	36	57	63	4	163	71	1	44	8	8	207	1	15	11	2,228	25	93	10	5	43
Seward	1,681	7	1	79	262	168	54	34	946	1	1	35	.....	2	1	6	11	6	26	5	19	10	....	7
Sheridan	698	27	16	28	67	53	26	20	186	8	3	27	1	10	1	35	29	28	8	7	36	68	2	12
Sherman	1,034	60	....	16	59	105	29	4	257	.....	....	6	1	1	.....	7	20	310	15	3	118	6	3	14
Sioux	390	3	....	18	23	27	17	2	87	1	1	12	.....	.....	7	....	13	3	109	1	48	6	....	12
Stanton	1,174	4	....	43	368	77	7	2	511	2	1	12	.....	1	.....	1	7	2	33	6	57	35	1	4
Thayer	1,174	19	1	57	33	8	36	17	814	2	....	25	3	.....	19	8	4	10	32	18	43	17	1	7
Thomas	77	.....	....	4	1	7	1	1	21	3	....	5	1	1	15	2	.....	1	2	1	3	2	3	3
Thurston	632	5	....	23	47	45	25	6	239	.....	1	12	2	36	.....	4	13	5	9	6	137	12	....	5
Valley	1,049	61	14	35	315	142	34	2	138	.....	2	3	1	53	.....	11	6	158	9	8	51	1	3	2
Washington	1,610	19	2	52	9	704	50	11	575	.....	....	21	1	.....	.....	....	22	9	10	13	102	7	1	2
Wayne	1,315	10	....	50	6	154	50	5	657	.....	5	15	1	.....	3	3	20	1	19	2	212	8	89	5
Webster	836	24	....	57	70	33	78	1	362	1	....	20	1	1	13	2	19	2	65	4	43	31	3	6
Wheeler	157	19	....	10	14	4	15	....	50	.....	....	8	.....	1	.....	2	6	2	3	.....	17	3	....	3
York	1,315	6	1	66	8	63	77	21	408	7	4	65	.....	1	1	2	9	9	353	11	170	13	12	8
CITIES.																								
Grand Island	1,673	16	2	66	13	141	71	6	769	72	4	70	8	11	60	2	12	11	210	55	46	14	4	10
Hastings	1,479	9	1	70	3	47	64	8	332	10	4	55	5	7	14	3	9	6	738	15	59	.....	9	11
Lincoln	7,198	96	4	308	96	243	392	47	998	36	27	225	84	10	117	24	55	64	3,623	54	498	38	36	123
North Platte	1,317	6	2	27	9	46	49	8	127	430	2	45	4	15	219	2	5	8	207	19	61	3	2	21
Omaha	35,381	1,610	263	1,231	4,305	2,875	1,460	171	4,270	423	534	1,904	3,108	351	682	126	388	2,374	3,825	565	3,708	219	61	928

TABLE 13.—COMPOSITION AND CHARACTERISTICS OF THE POPULATION, FOR WARDS OF CITIES OF 50,000 OR MORE: 1920.

SUBJECT.	LINCOLN.								
	THE CITY.	WARD.							
		1	2	3	4	5	6	7	8
COLOR OR RACE, NATIVITY, AND SEX.									
Total population	54,948	5,423	8,923	7,577	8,082	7,111	8,356	5,507	3,969
Male	26,554	2,917	4,451	3,869	3,677	3,274	3,841	2,644	1,881
Female	28,394	2,506	4,472	3,708	4,405	3,837	4,515	2,863	2,088
Native white	46,818	3,695	6,436	6,524	7,252	6,210	7,806	5,141	3,754
Male	22,347	1,961	3,150	3,292	3,291	2,849	3,567	2,458	1,779
Female	24,471	1,734	3,286	3,232	3,961	3,361	4,239	2,683	1,975
Native white—Native parentage	33,381	1,954	3,375	4,952	5,425	4,326	6,150	4,156	3,043
Native white—Foreign parentage	8,899	1,472	2,500	939	1,071	1,148	884	527	358
Native white—Mixed parentage	4,538	269	561	633	756	736	772	458	353
Foreign-born white	7,198	1,490	2,343	815	710	766	525	346	203
Male	3,694	813	1,217	444	331	358	260	173	98
Female	3,504	677	1,126	371	379	408	265	173	105
Negro	896	235	137	221	120	133	18	20	12
Male	484	140	77	122	55	65	8	13	4
Female	412	95	60	99	65	68	10	7	8
Indian, Japanese, and all other	36	3	7	17	.....	2	7	.....	.....
AGE, SCHOOL ATTENDANCE, AND CITIZENSHIP.									
Total under 7 years of age	7,058	944	1,338	908	768	902	1,049	740	409
Total 7 to 13 years, inclusive	6,596	851	1,201	892	785	859	911	706	391
Number attending school	6,240	832	1,178	805	741	844	790	676	374
Total 14 and 15 years	1,666	192	277	221	214	223	247	182	110
Number attending school	1,570	181	264	206	202	214	235	167	101
Total 16 and 17 years	1,702	161	274	222	257	208	254	187	139
Number attending school	1,025	48	126	111	182	142	197	113	106
Total 18 to 20 years, inclusive	2,930	270	513	470	470	338	385	260	224
Number attending school	879	27	91	114	152	135	202	68	90
Males 21 years of age and over	16,754	1,693	2,654	2,495	2,473	2,081	2,486	1,631	1,241
Native white—Native parentage	9,813	708	1,109	1,538	1,575	1,140	1,693	1,154	896
Native white—Foreign or mixed parentage	3,353	238	464	463	551	550	534	309	244
Foreign-born white	3,209	640	1,019	400	305	340	251	157	97
Naturalized	1,470	163	345	185	203	231	191	86	66
Negro	357	105	55	86	42	49	5	11	4
Females 21 years of age and over	18,242	1,312	2,666	2,369	3,115	2,500	3,024	1,801	1,455
Native white—Native parentage	10,685	483	1,137	1,485	1,931	1,339	2,026	1,240	1,044
Native white—Foreign or mixed parentage	4,266	218	583	499	795	728	740	397	306
Foreign-born white	3,002	539	904	321	344	385	251	158	100
Naturalized	1,433	124	297	184	236	259	180	95	58
Negro	285	72	42	60	45	48	7	6	5
Males 18 to 44 years, inclusive	11,587	1,212	1,983	1,837	1,663	1,395	1,602	1,108	787
Females 18 to 44 years, inclusive	13,225	978	2,079	1,796	2,257	1,798	2,107	1,234	976
ILLITERACY.									
Total 10 years of age and over	44,974	4,086	7,040	6,290	6,987	5,834	6,876	4,472	3,389
Number illiterate	1,098	317	500	95	104	51	8	20	3
Native white	37,145	2,440	4,664	5,288	6,177	4,952	6,335	4,114	3,175
Number illiterate	122	20	6	16	51	15	4	10	.....
Foreign-born white	7,015	1,433	2,250	802	703	762	523	339	203
Number illiterate	938	277	491	73	49	33	4	8	3
Negro	785	210	119	187	107	118	14	19	11
Number illiterate	37	19	3	6	4	3	.....	2	.....
Total 16 to 20 years, inclusive	4,632	431	787	692	727	546	639	447	363
Number illiterate	25	6	8	8	2	1	.....	.....	.....
Illiterate males 21 years of age and over	402	108	185	42	36	21	3	7	.....
Native white	39	6	1	4	16	7	1	4	.....
Foreign-born white	338	89	183	33	17	12	2	2	.....
Negro	24	12	1	5	3	2	.....	1	.....
Illiterate females 21 years of age and over	658	196	306	42	64	29	5	13	3
Native white	69	8	4	10	31	7	3	6	.....
Foreign-born white	576	181	300	31	32	21	2	6	3
Negro	13	7	2	1	1	1	.....	1	.....
DWELLINGS AND FAMILIES.									
Dwellings, number	12,241	982	1,646	1,555	1,816	1,772	2,106	1,371	993
Families, number	13,812	1,239	2,154	1,855	2,132	1,831	2,137	1,427	1,037
COUNTRY OF BIRTH OF FOREIGN-BORN WHITE.									
Austria	96	5	19	21	18	17	4	5	7
Canada	308	14	28	39	62	42	59	40	24
Czechoslovakia	96	4	28	17	6	18	14	8	1
Denmark	243	8	24	36	42	39	44	35	15
England	392	17	51	58	73	46	61	54	32
France	47	.....	8	8	11	7	6	5	2
Germany	998	47	210	117	143	258	125	60	38
Greece	36	9	6	16	1	1	1	1	1
Hungary	27	1	4	6	7	6	1	2	.....
Ireland	225	22	40	46	37	37	23	15	5
Italy	84	1	3	73	2	3	1	1	.....
Mexico	117	20	40	55	1	1	.....	.....	.....
Norway	55	4	4	14	9	7	6	10	1
Poland	64	10	16	10	8	19	1	.....	.....
Rumania	41	1	6	22	7	.....	4	.....	1
Russia	3,623	1,280	1,784	172	120	186	41	24	16
Scotland	54	3	5	7	6	11	8	9	5
Sweden	498	11	37	64	128	48	105	59	46
Switzerland	38	8	6	7	3	5	2	6	1
Wales	36	3	8	2	10	1	3	5	4
All other countries	120	22	16	25	16	14	16	7	4

TABLE 13.—COMPOSITION AND CHARACTERISTICS OF THE POPULATION, FOR WARDS OF CITIES OF 50,000 OR MORE: 1920—Continued.

SUBJECT.	OMAHA.												
	THE CITY.	WARD.											
		1	2	3	4	5	6	7	8	9	10	11	12
COLOR OR RACE, NATIVITY, AND SEX.													
Total population	191,601	16,564	19,038	20,953	12,282	21,844	14,218	18,508	13,077	19,197	13,204	13,264	9,452
Male	98,954	8,085	9,575	11,732	7,517	11,122	7,422	10,459	6,486	8,811	6,018	6,639	5,088
Female	92,647	8,479	9,463	9,221	4,765	10,722	6,796	8,049	6,591	10,386	7,186	6,625	4,364
Native white	145,665	14,579	11,703	14,767	9,953	14,988	10,694	11,576	10,646	16,459	11,378	10,891	8,031
Male	73,241	7,091	5,770	8,037	5,858	7,426	5,486	5,996	5,163	7,469	5,157	5,449	4,339
Female	72,424	7,488	5,933	6,730	4,095	7,562	5,208	5,580	5,483	8,990	6,221	5,442	3,692
Native white—Native parentage	86,525	9,910	7,015	9,688	6,853	6,020	5,041	4,757	6,035	11,280	7,569	6,905	5,452
Native white—Foreign parentage	41,454	2,865	3,315	3,620	2,009	7,196	4,139	5,422	3,273	3,323	2,228	2,510	1,554
Native white—Mixed parentage	17,686	1,804	1,373	1,459	1,091	1,772	1,514	1,397	1,338	1,856	1,581	1,476	1,025
Foreign-born white	35,381	1,887	3,151	3,773	1,883	6,223	3,331	5,677	2,392	2,301	1,660	1,918	1,185
Male	19,910	947	1,621	2,355	1,346	3,347	1,818	3,678	1,300	1,116	781	966	635
Female	15,471	940	1,530	1,418	537	2,876	1,513	1,999	1,092	1,185	879	952	550
Negro	10,315	96	4,179	2,306	399	633	180	1,209	38	427	161	454	233
Male	5,598	46	2,181	1,258	268	349	107	739	22	217	76	223	112
Female	4,717	50	1,998	1,048	131	284	73	470	16	210	85	231	121
Indian, Chinese, Japanese, and all other	240	2	5	107	47	.....	13	46	1	10	5	1	3
AGE, SCHOOL ATTENDANCE, AND CITIZENSHIP.													
Total under 7 years of age	23,347	2,087	2,159	1,708	689	3,493	1,943	3,221	1,754	1,551	1,441	1,942	1,359
Total 7 to 13 years, inclusive	21,999	1,937	2,137	1,671	623	2,985	1,962	2,691	1,705	1,547	1,513	1,913	1,315
Number attending school	20,957	1,778	2,096	1,588	515	2,864	1,894	2,589	1,607	1,463	1,420	1,855	1,288
Total 14 and 15 years	5,520	476	571	482	178	677	508	588	411	454	385	465	325
Number attending school	4,777	432	517	418	137	552	430	472	341	421	359	410	288
Total 16 and 17 years	5,808	478	620	585	231	683	541	611	438	530	392	411	288
Number attending school	2,559	232	280	271	63	211	172	162	201	345	277	221	124
Total 18 to 20 years, inclusive	10,230	766	972	1,165	719	1,143	868	943	669	969	643	642	731
Number attending school	1,457	129	130	158	72	117	107	66	124	197	212	103	42
Males 21 years of age and over	65,875	5,288	6,440	8,970	6,271	6,763	4,505	6,367	4,051	6,508	3,942	3,901	2,869
Native white—Native parentage	27,278	2,909	2,142	4,028	3,285	1,618	1,370	1,353	1,696	3,602	2,022	1,763	1,490
Native white—Foreign or mixed parentage	15,745	1,436	1,214	1,709	1,438	1,799	1,363	1,085	1,115	1,662	1,113	1,070	741
Foreign-born white	18,520	907	1,444	2,186	1,281	3,088	1,698	3,370	1,219	1,072	751	930	574
Naturalized	9,320	626	786	1,085	511	1,562	950	875	657	687	606	603	372
Negro	4,154	35	1,638	978	225	258	69	514	20	165	52	137	63
Females 21 years of age and over	58,822	5,532	6,139	6,372	3,571	6,100	3,891	4,087	4,049	7,638	4,888	3,990	2,565
Native white—Native parentage	24,488	2,887	2,038	2,765	2,084	1,409	1,137	979	1,715	4,095	2,435	1,679	1,265
Native white—Foreign or mixed parentage	16,980	1,723	1,333	1,582	904	1,927	1,331	1,068	1,293	2,283	1,576	1,248	712
Foreign-born white	14,065	883	1,338	1,278	482	2,574	1,369	1,739	1,027	1,115	828	912	520
Naturalized	7,890	589	754	744	243	1,382	845	590	570	652	563	616	342
Negro	3,274	39	1,429	739	100	190	52	301	14	144	48	151	67
Males 18 to 44 years, inclusive	48,715	3,760	4,690	6,557	4,706	5,223	3,342	4,961	2,787	4,683	2,657	2,845	2,504
Females 18 to 44 years, inclusive	45,452	4,099	4,640	5,144	2,931	4,854	3,024	3,364	3,034	5,874	3,571	3,026	1,891
ILLITERACY.													
Total 10 years of age and over	158,554	13,611	15,950	18,542	11,313	17,004	11,424	14,048	10,580	16,977	11,144	10,466	7,495
Number illiterate	4,011	64	345	508	115	947	427	1,166	209	55	48	58	69
Native white	114,347	11,649	9,153	12,682	9,040	10,314	7,956	7,402	8,172	14,305	9,358	8,187	6,129
Number illiterate	236	14	27	20	4	23	43	43	15	10	20	9	8
Foreign-born white	35,017	1,875	3,126	3,740	1,862	6,141	3,293	5,585	2,369	2,288	1,653	1,909	1,176
Number illiterate	3,334	47	201	329	99	895	371	1,068	193	32	26	23	50
Negro	8,981	85	3,667	2,037	365	549	166	1,015	38	374	128	369	188
Number illiterate	408	3	117	135	11	20	12	48	1	13	2	26	11
Total 16 to 20 years, inclusive	16,038	1,244	1,592	1,750	950	1,826	1,409	1,554	1,107	1,499	1,035	1,053	1,019
Number illiterate	92	2	6	8	7	12	15	33	3	2	1	1	2
Illiterate males 21 years of age and over	2,010	21	128	281	58	422	195	742	85	14	18	18	28
Native white	97	3	14	11	.....	7	21	20	5	1	9	3	3
Foreign-born white	1,702	16	65	190	52	400	170	684	80	8	7	8	22
Negro	186	2	49	63	5	15	4	31	.....	5	2	7	3
Illiterate females 21 years of age and over	1,880	40	209	215	50	508	208	387	119	38	29	39	38
Native white	95	8	10	6	3	13	13	14	5	6	10	5	2
Foreign-born white	1,571	31	134	135	43	482	187	360	113	24	19	15	28
Negro	207	1	65	68	4	13	7	13	1	8	.....	19	8
DWELLINGS AND FAMILIES.													
Dwellings, number	37,997	4,085	4,121	3,284	1,180	4,516	2,992	3,510	2,784	3,401	2,938	3,088	2,098
Families, number	44,499	4,251	4,786	4,780	2,305	5,107	3,194	3,773	3,027	4,749	3,185	3,198	2,144
COUNTRY OF BIRTH OF FOREIGN-BORN WHITE.													
Austria	1,610	42	51	86	63	311	176	687	42	54	25	21	52
Belgium	263	5	1	5	5	16	4	186	2	17	8	9	5
Canada	1,231	121	115	136	78	63	64	59	98	200	157	94	46
Czechoslovakia	4,305	27	28	35	57	1,735	1,525	472	234	41	45	90	16
Denmark	2,875	316	231	321	168	277	221	114	270	272	138	376	171
England	1,460	158	144	157	93	55	70	50	118	227	164	127	97
Germany	4,270	325	283	380	267	739	421	371	372	390	210	321	191
Greece	423	9	1	85	98	21	47	116	8	27	2	3	6
Hungary	534	85	37	37	15	134	25	130	12	22	13	13	11
Ireland	1,904	142	132	256	104	173	149	326	137	162	156	119	48
Italy	3,108	28	202	320	308	1,872	17	76	86	88	17	46	48
Jugo-Slavia	351	14	14	7	7	41	42	192	16	7	6	3	2
Mexico	682	.....	19	126	106	54	76	283	2	9	2	5	.....
Norway	388	29	29	53	27	30	17	25	64	30	31	32	21
Poland	2,374	14	111	187	52	75	36	1,276	538	34	32	10	9
Rumania	288	26	27	66	19	6	18	99	1	15	10	.....	1
Russia	3,825	106	1,283	878	106	104	96	829	39	157	125	56	46
Scotland	565	52	65	59	42	33	10	24	45	68	55	62	50
Sweden	3,708	309	318	482	164	275	249	94	253	400	415	461	288
Switzerland	219	29	14	21	26	30	18	10	11	19	7	17	17
All other countries	998	50	46	76	78	179	50	258	44	62	42	53	60

TABLE 14.—AGE, BY QUINQUENNIAL PERIODS, WITH SINGLE YEARS FOR PERSONS UNDER 25, FOR THE STATE: 1920.

AGE.	ALL CLASSES: 1920		NATIVE WHITE: 1920						FOREIGN-BORN WHITE: 1920		NEGRO: 1920		INDIAN, CHINESE, JAPANESE, AND ALL OTHER: 1920	
			Native parentage.		Foreign parentage.		Mixed parentage.							
	Male.	Female.	Male.	Female.	Male.	Female.	Male.	Female.	Male.	Female.	Male.	Female.	Male.	Female.
All ages, number	672,805	623,567	389,049	368,015	118,286	113,662	71,618	68,937	84,277	65,375	7,309	5,933	2,266	1,645
Under 5 years	73,017	70,223	57,183	55,069	7,272	6,923	7,739	7,433	119	93	425	453	279	253
Under 1 year	13,711	13,103	10,985	10,542	1,201	1,193	1,355	1,232	13	4	93	88	64	44
5 to 9 years	71,498	69,082	52,043	50,389	8,872	8,707	9,315	8,708	616	615	443	432	209	231
10 to 14 years	66,992	65,116	45,265	44,178	9,806	9,435	9,965	9,699	1,316	1,215	459	420	181	169
15 to 19 years	59,625	59,427	36,733	36,544	11,025	11,211	9,260	9,156	1,963	1,914	490	450	154	152
20 to 24 years	58,451	58,364	32,787	33,166	13,473	13,778	8,035	7,988	3,212	2,571	764	699	180	162
25 to 29 years	57,863	55,625	30,035	30,001	14,601	14,563	6,676	6,620	5,545	3,538	844	775	162	128
30 to 34 years	52,355	48,408	26,031	24,820	13,063	12,773	5,162	5,137	7,034	4,901	812	668	253	109
35 to 39 years	48,252	41,366	23,403	20,593	10,991	10,412	4,451	4,167	8,228	5,916	945	670	234	108
40 to 44 years	38,489	34,486	18,180	16,619	8,409	7,860	3,263	3,181	7,824	6,314	640	445	173	67
45 to 49 years	34,617	29,493	15,898	13,853	7,179	6,393	2,473	2,261	8,341	6,635	600	295	126	56
50 to 54 years	29,779	24,516	13,626	11,302	4,625	4,186	1,795	1,625	9,316	7,117	334	229	83	57
55 to 59 years	24,653	19,869	11,103	8,900	3,724	3,017	1,297	1,075	8,273	6,699	196	142	60	36
60 to 64 years	20,864	16,555	9,548	7,704	2,761	2,272	947	811	7,424	5,637	136	104	48	27
65 to 69 years	14,239	11,881	6,642	5,620	1,332	1,176	517	494	5,609	4,506	85	56	54	29
70 to 74 years	10,025	8,404	4,677	4,042	605	500	341	280	4,325	3,519	51	36	26	27
75 to 79 years	6,385	5,484	2,841	2,649	272	249	217	167	3,009	2,389	37	23	9	7
80 to 84 years	2,821	2,562	1,241	1,192	118	105	94	70	1,340	1,174	20	10	8	11
85 to 89 years	1,003	999	414	502	39	16	28	35	516	431	5	10	1	5
90 to 94 years	198	227	87	102	5	11	10	8	93	99	1	2	2	5
95 to 99 years	46	53	17	24	2	6	.....	1	27	21	.....	1	.....	.....
100 years and over	8	6	4	.....	.....	.....	.....	.....	3	2	.....	1	1	3
Age unknown	1,625	921	1,291	746	112	69	33	21	144	69	22	12	23	4
All ages, per cent	100.0	100.0	100.0	100.0	100.0	100.0	100.0	100.0	100.0	100.0	100.0	100.0	100.0	100.0
Under 5 years	10.9	11.3	14.7	15.0	6.1	6.1	10.8	10.8	0.1	0.1	5.8	7.6	12.3	15.3
Under 1 year	2.0	2.1	2.8	2.9	1.0	1.0	1.9	1.8	(1)	(1)	1.3	1.5	2.8	2.7
5 to 9 years	10.6	11.1	13.4	13.7	7.5	7.7	13.0	12.6	0.7	0.9	6.1	7.3	9.2	14.0
10 to 14 years	10.0	10.4	11.6	12.0	8.3	8.3	13.9	14.1	1.6	1.9	6.3	7.1	8.0	10.3
15 to 19 years	8.9	9.5	9.4	9.9	9.3	9.9	12.9	13.3	2.3	2.9	6.7	7.6	6.8	9.2
20 to 24 years	8.7	9.4	8.4	9.0	11.4	12.1	11.2	11.6	3.8	3.9	10.5	11.8	7.9	9.8
25 to 29 years	8.6	8.9	7.7	8.2	12.3	12.8	9.3	9.6	6.6	5.4	11.5	13.1	7.1	7.8
30 to 34 years	7.8	7.8	6.7	6.7	11.0	11.2	7.2	7.5	8.3	7.5	11.1	11.3	11.2	6.6
35 to 39 years	7.2	6.7	6.0	5.6	9.3	9.2	6.2	6.0	9.8	9.0	12.9	11.3	10.3	6.6
40 to 44 years	5.7	5.5	4.7	4.5	7.1	6.9	4.6	4.6	9.3	9.7	8.8	7.5	7.6	4.1
45 to 49 years	5.1	4.7	4.1	3.8	6.1	5.6	3.5	3.3	9.9	10.1	8.2	5.0	5.6	3.4
50 to 54 years	4.4	3.9	3.5	3.1	3.9	3.7	2.5	2.4	11.1	10.9	4.6	3.9	3.7	3.5
55 to 59 years	3.7	3.2	2.9	2.4	3.1	2.7	1.8	1.6	9.8	10.2	2.7	2.4	2.6	2.2
60 to 64 years	3.1	2.7	2.5	2.1	2.3	2.0	1.3	1.2	8.8	8.6	1.9	1.8	2.1	1.6
65 to 74 years	3.6	3.3	2.9	2.6	1.6	1.5	1.2	1.1	11.8	12.3	1.9	1.6	3.5	3.4
75 to 84 years	1.4	1.3	1.0	1.0	0.3	0.3	0.4	0.3	5.2	5.5	0.8	0.6	0.8	1.1
85 to 94 years	0.2	0.2	0.1	0.2	(1)	(1)	0.1	0.1	0.7	0.8	0.1	0.2	0.1	0.6
95 years and over	(1)	(1)	(1)	(1)	(1)	(1)	.....	(1)	(1)	(1)	.....	(1)	(1)	0.2
Age unknown	0.2	0.1	0.3	0.2	0.1	0.1	(1)	(1)	0.2	0.1	0.3	0.2	1.0	0.2
Year of age (1-24).														
1 year	14,827	14,455	11,898	11,600	1,294	1,261	1,485	1,451	20	9	72	91	58	43
2 years	15,061	14,417	11,811	11,274	1,491	1,416	1,600	1,560	23	18	86	90	50	59
3 years	14,927	14,298	11,543	11,051	1,614	1,484	1,594	1,587	29	28	89	101	58	47
4 years	14,491	13,950	10,946	10,602	1,672	1,569	1,705	1,603	34	34	85	83	49	59
5 years	14,531	13,938	10,908	10,429	1,756	1,698	1,678	1,633	60	54	94	82	35	42
6 years	14,354	13,856	10,540	10,255	1,712	1,721	1,894	1,666	70	84	102	76	36	54
7 years	14,638	14,147	10,678	10,355	1,802	1,687	1,861	1,835	158	125	89	98	50	47
8 years	14,290	13,904	10,254	9,970	1,800	1,826	1,959	1,797	146	169	85	96	46	46
9 years	13,685	13,237	9,663	9,380	1,802	1,775	1,923	1,777	182	183	73	80	42	42
10 years	14,157	13,628	9,853	9,444	1,873	1,900	2,039	1,915	236	228	108	96	48	45
11 years	13,342	13,009	9,244	9,016	1,884	1,776	1,905	1,914	213	207	70	74	26	22
12 years	13,807	13,538	9,290	9,155	2,055	1,968	2,060	2,015	268	273	101	92	33	35
13 years	12,614	12,597	8,357	8,442	1,947	1,901	1,925	1,906	266	244	82	72	37	32
14 years	13,072	12,344	8,521	8,121	2,047	1,890	2,036	1,949	333	263	98	86	37	35
15 years	11,989	11,823	7,742	7,487	1,982	1,999	1,823	1,885	341	358	79	67	22	27
16 years	12,099	12,291	7,634	7,683	2,136	2,243	1,857	1,896	339	364	96	80	37	25
17 years	11,797	11,749	7,199	7,175	2,172	2,229	1,889	1,886	408	337	100	87	29	35
18 years	11,706	11,772	6,987	7,103	2,290	2,348	1,869	1,778	428	419	95	90	37	34
19 years	12,034	11,792	7,171	7,096	2,445	2,392	1,822	1,711	447	436	120	126	39	31
20 years	11,386	11,696	6,619	6,852	2,463	2,575	1,713	1,662	442	460	114	119	35	28
21 years	10,339	11,569	7,053	6,461	916	2,612	1,697	1,885	507	456	140	123	26	32
22 years	12,180	11,547	6,434	6,694	3,275	2,740	1,610	1,451	657	486	166	144	38	32
23 years	12,416	11,766	6,391	6,696	3,564	2,930	1,526	1,367	724	580	174	151	37	42
24 years	12,130	11,786	6,290	6,463	3,255	2,921	1,489	1,623	882	589	170	162	44	28

[1] Less than one-tenth of 1 per cent.

TABLE 15.—MARITAL CONDITION OF THE POPULATION 15 YEARS OF AGE AND OVER, FOR THE STATE: 1920, 1910, AND 1900.

[Per cent not shown where base is less than 100.]

CENSUS YEAR, CLASS OF POPULATION, AND AGE PERIOD.	MALES 15 YEARS OF AGE AND OVER.								FEMALES 15 YEARS OF AGE AND OVER.							
	Total.[1]	Single.		Married.		Widowed.		Divorced.	Total.[1]	Single.		Married.		Widowed.		Divorced.
		Number.	Per cent.	Number.	Per cent.	Number.	Per cent.			Number.	Per cent.	Number.	Per cent.	Number.	Per cent.	
1920																
All classes—15 years and over	**461,298**	**169,428**	**36.7**	**267,199**	**57.9**	**19,715**	**4.3**	**3,231**	**419,146**	**113,867**	**27.2**	**263,890**	**63.0**	**37,298**	**8.9**	**3,368**
15 to 19 years	59,625	58,704	98.5	755	1.3	14	(2)	5	59,427	53,764	90.5	5,490	9.2	69	0.1	53
20 to 24 years	58,451	43,733	74.8	14,130	24.2	152	0.3	129	58,364	28,172	48.3	29,276	50.2	456	0.8	339
25 to 34 years	110,218	37,723	34.2	70,357	63.8	1,226	1.1	633	104,033	18,962	18.2	81,936	78.8	2,084	2.0	924
35 to 44 years	86,741	14,644	16.9	68,954	79.5	2,197	2.5	784	76,352	7,127	9.3	64,644	84.7	3,604	4.7	900
45 to 54 years	64,396	7,990	12.4	52,322	81.3	3,170	4.9	799	54,009	3,305	6.1	43,789	81.1	6,231	11.5	644
55 to 64 years	45,517	4,109	9.0	36,416	80.0	4,344	9.5	565	36,424	1,460	4.0	25,735	70.7	8,826	24.2	349
65 years and over	34,725	2,018	5.8	23,776	68.5	8,533	24.6	392	20,616	846	2.9	12,592	42.5	15,947	53.8	148
Age unknown	1,625	507	31.2	480	29.5	79	4.9	14	921	231	25.1	428	46.5	81	8.8	11
Native white—Native parentage:																
15 years and over[3]	234,558	89,731	38.3	132,633	56.5	9,188	3.9	1,913	218,379	63,061	28.9	135,106	61.9	17,802	8.2	1,993
15 to 19 years	36,733	36,063	98.2	571	1.6	8	(2)	3	36,544	32,620	89.3	3,807	10.4	48	0.1	38
20 to 24 years	32,787	23,506	71.7	8,951	27.3	94	0.3	81	33,166	15,023	45.3	17,557	52.9	280	0.8	240
25 to 34 years	56,066	17,818	31.8	37,075	66.1	624	1.1	408	54,821	9,438	17.2	43,603	79.5	1,164	2.1	555
35 to 44 years	41,583	6,086	14.6	33,796	81.3	1,144	2.8	479	37,212	3,214	8.6	31,696	85.2	1,753	4.7	520
45 to 54 years	29,524	3,293	11.2	24,237	82.1	1,495	5.1	447	25,155	1,472	5.9	20,479	81.4	2,830	11.3	359
55 to 64 years	20,651	1,735	8.4	16,589	80.3	1,966	9.5	322	16,604	667	4.0	11,726	70.6	3,996	24.1	191
65 years and over	15,923	866	5.4	11,048	69.4	3,807	23.9	162	14,131	446	3.2	5,894	41.7	7,675	54.3	84
Native white—For. or mixed par.:																
15 years and over[3]	136,935	59,218	43.2	73,224	53.5	3,407	2.5	717	131,694	44,462	33.8	79,330	60.2	6,876	5.2	842
15 to 19 years	20,285	20,080	99.0	145	0.7	5	(2)	1	20,367	19,105	93.8	1,218	6.0	18	0.1	9
20 to 24 years	21,508	17,089	79.5	4,219	19.6	44	0.2	37	21,766	12,066	55.4	9,456	43.4	137	0.6	64
25 to 34 years	39,502	14,045	35.6	24,811	62.8	398	1.0	159	39,093	8,496	21.7	29,626	75.8	654	1.7	267
35 to 44 years	27,114	4,614	17.0	21,678	80.0	586	2.2	193	25,620	3,043	11.9	21,135	82.5	1,152	4.5	253
45 to 54 years	16,072	2,226	13.9	12,921	80.4	713	4.4	187	14,465	1,204	8.3	11,518	79.6	1,581	10.9	152
55 to 64 years	8,729	860	9.9	6,904	79.1	851	9.7	98	7,175	404	5.6	4,944	68.9	1,743	24.3	77
65 years and over	3,580	241	6.7	2,497	69.7	795	22.2	41	3,118	108	3.5	1,396	44.8	1,582	50.7	19
Native white—Foreign parentage:																
15 years and over[3]	92,336	37,547	40.7	51,636	55.9	2,429	2.6	467	88,597	27,509	31.0	55,601	62.8	4,819	5.4	544
15 to 19 years	11,025	10,921	99.1	72	0.7	3	(2)	.....	11,211	10,533	94.0	658	5.9	11	0.1	2
20 to 24 years	13,473	10,615	78.8	2,722	20.2	27	0.2	20	13,778	7,481	54.3	6,136	44.5	93	0.7	41
25 to 34 years	27,664	10,015	36.2	17,208	62.2	279	1.0	98	27,336	5,890	21.5	20,779	76.0	455	1.7	174
35 to 44 years	19,400	3,408	17.6	15,397	79.4	431	2.2	131	18,272	2,255	12.3	15,017	82.2	800	4.4	170
45 to 54 years	11,804	1,699	14.4	9,427	79.9	538	4.6	118	10,579	927	8.8	8,426	79.6	1,122	10.6	97
55 to 64 years	6,485	665	10.3	5,104	78.7	632	9.7	76	5,289	321	6.1	3,609	68.2	1,303	24.6	49
65 years and over	2,373	176	7.4	1,663	70.1	508	21.4	23	2,063	75	3.6	945	45.8	1,027	49.8	10
Native white—Mixed parentage:																
15 years and over[3]	44,599	21,671	48.6	21,588	48.4	978	2.2	250	43,097	16,953	39.3	23,729	55.1	2,057	4.8	298
15 to 19 years	9,260	9,159	98.9	73	0.8	2	(2)	1	9,156	8,572	93.6	560	6.1	7	0.1	7
20 to 24 years	8,035	6,474	80.6	1,497	18.6	17	0.2	17	7,988	4,585	57.4	3,320	41.6	44	0.6	23
25 to 34 years	11,838	4,030	34.0	7,603	64.2	119	1.0	61	11,757	2,606	22.2	8,847	75.2	199	1.7	93
35 to 44 years	7,714	1,206	15.6	6,281	81.4	155	2.0	62	7,348	788	10.7	6,118	83.3	352	4.8	83
45 to 54 years	4,268	527	12.3	3,494	81.9	175	4.1	69	3,886	277	7.1	3,092	79.6	459	11.8	55
55 to 64 years	2,244	195	8.7	1,800	80.2	219	9.8	22	1,886	83	4.4	1,335	70.8	440	23.3	28
65 years and over	1,207	65	5.4	834	69.1	287	23.8	18	1,055	33	3.1	451	42.7	555	52.6	9
Foreign-born white:																
15 years and over[3]	82,226	17,521	21.3	57,247	69.6	6,735	8.2	437	63,452	5,433	8.6	45,623	71.9	11,886	18.7	397
15 to 19 years	1,963	1,941	98.9	18	0.9	1	0.1	.....	1,914	1,608	84.0	299	15.6	1	0.1	3
20 to 24 years	3,212	2,521	78.5	660	20.5	8	0.2	3	2,571	872	33.9	1,669	64.9	11	0.4	11
25 to 34 years	12,579	5,091	40.5	7,250	57.6	155	1.2	41	8,439	864	10.2	7,357	87.2	160	1.9	44
35 to 44 years	16,052	3,349	20.9	12,195	76.0	394	2.5	76	12,230	800	6.5	10,763	88.0	556	4.5	100
45 to 54 years	17,657	2,252	12.8	14,372	81.4	860	4.9	138	13,752	611	4.4	11,362	82.6	1,649	12.0	115
55 to 64 years	15,697	1,438	9.2	12,654	80.6	1,443	9.2	135	12,336	385	3.1	8,907	72.2	2,944	23.9	79
65 years and over	14,922	870	5.8	10,048	67.3	3,863	25.9	92	12,141	282	2.3	5,229	43.1	6,550	53.9	42
Negro:																
15 years and over[3]	5,982	2,272	38.0	3,255	54.4	342	5.7	98	4,628	719	15.5	3,125	67.5	663	14.3	116
15 to 19 years	490	472	96.3	16	3.3	.....	.....	1	450	310	68.9	135	30.0	2	0.4	3
20 to 24 years	764	500	65.4	250	32.7	6	0.8	7	699	176	25.2	477	68.2	25	3.6	19
25 to 34 years	1,656	586	35.4	1,001	60.4	43	2.6	21	1,443	144	10.0	1,141	79.1	102	7.1	54
35 to 44 years	1,585	436	27.5	1,048	66.1	68	4.3	31	1,115	64	5.7	895	80.3	137	12.3	19
45 to 54 years	934	184	19.7	632	67.7	93	10.0	23	524	16	3.1	330	63.0	162	30.9	16
55 to 64 years	332	60	18.1	190	57.2	73	22.0	8	246	3	1.2	108	43.9	132	53.7	2
65 years and over	199	27	13.6	109	54.8	56	28.1	7	139	5	3.6	30	21.6	102	73.4	2
Indian—15 years and over	891	245	27.5	585	65.7	37	4.2	16	864	186	21.5	585	67.7	69	8.0	20
Chinese—15 years and over	157	69	43.9	84	53.5	2	1.3	.....	7	1	.....	6	.....	.....	.....	.....
Japanese—15 years and over	523	347	66.3	170	32.5	4	0.8	.....	121	5	4.1	114	94.2	2	1.7	.....
All other—15 years and over	26	25	.....	1	.....	.....	.....	.....	1	.....	.....	1	.....	.....	.....	.....
1910																
All classes—15 years and over	**430,112**	**176,075**	**40.9**	**233,273**	**54.2**	**16,353**	**3.8**	**2,396**	**372,138**	**109,278**	**29.4**	**230,441**	**61.9**	**28,980**	**7.8**	**2,417**
Native white:																
Native parentage	209,222	85,405	40.8	113,379	54.2	7,726	3.7	1,403	186,513	55,378	29.7	115,289	61.8	13,861	7.4	1,445
Foreign or mixed parentage	117,011	62,318	53.3	51,768	44.2	2,116	1.8	452	110,447	45,854	41.5	59,686	54.0	4,001	3.6	520
Foreign-born white	98,535	25,871	26.3	65,653	66.6	6,197	6.3	481	71,348	7,163	10.0	53,128	74.5	10,574	14.8	392
Negro	3,541	1,541	43.5	1,702	48.1	237	6.7	54	2,746	643	23.4	1,627	59.2	417	15.2	55
Indian	1,106	367	33.2	667	60.3	66	6.0	4	1,066	235	22.0	698	65.5	127	11.9	5
Chinese	109	56	51.4	46	42.2	6	5.5	.....	2	2	.....	.....	.....	.....	.....	.....
Japanese	564	501	88.8	53	9.4	3	0.5	2	16	3	.....	13	.....	.....	.....	.....
All other	24	16	.....	5	.....	2	.....	.....	.....	.....	.....	.....	.....	.....	.....	.....
1900																
All classes—15 years and over	**367,775**	**157,644**	**42.9**	**193,916**	**52.7**	**13,725**	**3.7**	**1,509**	**310,237**	**91,937**	**29.6**	**193,639**	**62.4**	**22,762**	**7.3**	**1,557**
Native white:																
Native parentage	182,797	80,137	43.8	94,493	51.7	6,638	3.6	831	155,885	46,554	29.9	96,978	62.2	11,220	7.2	923
Foreign or mixed parentage	84,441	49,861	59.0	32,732	38.8	1,475	1.7	238	76,663	34,378	44.8	39,435	51.4	2,492	3.3	301
Foreign-born white	96,606	25,710	26.6	64,957	67.2	5,405	5.6	351	74,521	10,048	13.5	55,571	74.6	8,559	11.5	280
Negro	2,710	1,455	53.7	1,082	39.9	141	5.2	20	2,171	736	33.9	1,047	48.2	354	16.3	25
Indian	1,039	354	34.1	604	58.1	59	5.7	19	997	221	22.2	608	61.0	137	13.7	28
Chinese	179	124	69.3	48	26.8	7	3.9	.....	.....	.....	.....	.....	.....	.....	.....	.....
Japanese	3	3	.....	.....	.....	.....	.....	.....	.....	.....	.....	.....	.....	.....	.....	.....

[1] Total includes persons whose marital condition was not reported. [2] Less than one-tenth of 1 per cent. [3] Totals include persons of unknown age.

TABLE 16.—TOTAL, WHITE, AND COLORED POPULATION, WITH STATE OF BIRTH FOR NATIVES, FOR THE STATE: 1920.

NATIVITY AND STATE OF BIRTH.	All classes: 1920	White: 1920	Colored:[1] 1920	PER CENT DISTRIBUTION OF TOTAL. All classes. 1920	All classes. 1910	White. 1920	White. 1910	Colored. 1920	Colored. 1910	PER CENT DISTRIBUTION OF NATIVE WHITE. 1920	1910
Total population	**1,296,372**	**1,279,219**	**17,153**	**100.0**	**100.0**	**100.0**	**100.0**	**100.0**	**100.0**	.....	.....
Native	**1,145,707**	**1,129,567**	**16,140**	**88.4**	**85.2**	**88.3**	**85.1**	**94.1**	**93.3**	**100.0**	**100.0**
Born in—											
Nebraska	735,442	731,066	4,376	56.7	50.0	57.1	50.1	25.5	35.9	64.7	58.9
Iowa	92,115	91,723	392	7.1	7.9	7.2	8.0	2.3	3.0	8.1	9.4
Illinois	68,002	67,698	304	5.2	6.5	5.3	6.6	1.8	1.8	6.0	7.7
Missouri	39,603	37,590	2,013	3.1	2.8	2.9	2.6	11.7	14.6	3.3	3.1
Kansas	31,461	30,262	1,199	2.4	1.8	2.4	1.8	7.0	5.8	2.7	2.1
Ohio	22,477	22,369	108	1.7	2.6	1.7	2.6	0.6	0.9	2.0	3.1
Indiana	20,622	20,526	96	1.6	2.1	1.6	2.2	0.6	0.6	1.8	2.5
Pennsylvania	17,488	17,418	70	1.3	2.0	1.4	2.0	0.4	0.5	1.5	2.4
Wisconsin	16,349	16,218	131	1.3	1.6	1.3	1.6	0.8	1.3	1.4	1.8
New York	15,104	15,061	43	1.2	1.8	1.2	1.8	0.3	0.3	1.3	2.1
Colorado	8,002	7,907	95	0.6	0.4	0.6	0.4	0.6	0.3	0.7	0.5
South Dakota	7,639	7,342	297	0.6	0.4	0.6	0.4	1.7	1.3	0.6	0.5
Michigan	7,132	7,096	36	0.6	0.7	0.6	0.7	0.2	1.0	0.6	0.8
Minnesota	6,220	5,999	221	0.5	0.4	0.5	0.4	1.3	2.3	0.5	0.5
Kentucky	5,299	4,824	475	0.4	0.5	0.4	0.5	2.8	4.3	0.4	0.5
Other states	45,163	39,296	5,867	3.5	3.2	3.1	3.0	34.2	16.9	3.5	3.5
Other native[2]	7,589	7,172	417	0.6	0.5	0.6	0.5	2.4	2.3	0.6	0.6
Foreign born	150,665	149,652	1,013	11.6	14.8	11.7	14.9	5.9	6.7	.....	.....

[1] Comprises persons of Negro descent, Indians, Chinese, Japanese, and all other; see Table 1.
[2] Comprises persons born in the United States, state of birth not reported; persons born in outlying possessions, or at sea under United States flag; and persons of foreign birth whose parents were American citizens temporarily absent from the United States.

TABLE 17.—COUNTRY OF BIRTH OF THE FOREIGN-BORN POPULATION, WITH CITIZENSHIP OF THE FOREIGN-BORN WHITE, FOR THE STATE: 1920.

[See also Tables 5, 6, and 12.]

COUNTRY OF BIRTH.	TOTAL FOREIGN BORN. Both sexes. Number.	Per cent distribution.	Male.	Female.	FOREIGN-BORN WHITE. Total.	Naturalized. Number.	Per cent.	Having first papers.	Alien.	Citizenship not reported.	FOREIGN-BORN WHITE 21 YEARS OF AGE AND OVER. Total.	Naturalized. Number.	Percent.
Total	**150,665**	**100.0**	**85,072**	**65,593**	**149,652**	**92,170**	**61.6**	**15,261**	**27,558**	**14,663**	**140,899**	**89,783**	**63.7**
Germany	40,969	27.2	22,688	18,281	40,969	29,375	71.7	3,548	4,010	4,036	40,175	29,035	72.3
Sweden	18,825	12.5	10,278	8,547	18,821	13,706	72.8	1,586	1,054	1,575	18,360	13,529	73.7
Russia	15,719	10.4	8,591	7,128	15,718	5,587	35.5	2,331	6,843	957	12,681	5,002	39.4
Czechoslovakia	15,818	10.5	8,416	7,402	15,818	10,251	64.8	2,023	2,544	1,000	15,021	9,983	66.5
Denmark	12,338	8.2	7,345	4,993	12,338	8,568	69.4	1,243	1,469	1,058	11,850	8,380	70.7
England	6,006	4.0	3,298	2,708	6,000	4,110	68.5	361	583	946	5,744	4,000	69.6
Canada	5,780	3.8	3,024	2,756	5,758	3,700	64.3	273	585	1,200	5,340	3,572	66.9
Ireland	5,422	3.6	2,898	2,524	5,422	3,810	70.3	265	342	1,005	5,370	3,786	70.5
Poland	4,615	3.1	2,706	1,909	4,615	2,071	44.9	829	1,354	361	4,301	1,986	46.2
Austria	4,551	3.0	2,534	2,017	4,551	2,552	56.1	604	1,046	349	4,276	2,463	57.6
Italy	3,547	2.4	2,161	1,386	3,547	894	25.2	673	1,819	161	3,026	779	25.7
Mexico	2,611	1.7	1,924	687	2,452	49	2.0	37	2,108	258	1,872	32	1.7
Norway	2,165	1.4	1,158	1,007	2,165	1,417	65.5	162	217	369	2,087	1,381	66.2
Switzerland	1,808	1.2	1,069	739	1,808	1,238	68.5	129	208	233	1,753	1,226	69.9
Scotland	1,695	1.1	977	718	1,695	1,147	67.7	129	165	254	1,616	1,118	69.2
Greece	1,504	1.0	1,395	109	1,504	236	15.7	188	938	142	1,441	222	15.4
All other countries	7,292	4.8	4,610	2,682	6,471	3,459	53.5	880	1,373	759	5,986	3,289	54.9

TABLE 18.—YEAR OF IMMIGRATION OF THE FOREIGN-BORN POPULATION, FOR THE STATE: 1920.

SEX.	Total foreign born: 1920	YEAR OF IMMIGRATION. 1918-1919	1916-1917	1911-1915	1906-1910	1901-1905	1900 or earlier.	Year not reported.	PER CENT OF TOTAL ARRIVING IN— 1918-1919	1916-1917	1911-1915	1906-1910	1901-1905	1900 or earlier.	Year not reported.
Both sexes	**150,665**	**1,207**	**1,564**	**13,510**	**14,359**	**10,436**	**86,623**	**22,966**	**0.8**	**1.0**	**9.0**	**9.5**	**6.9**	**57.5**	**15.2**
Male	85,072	735	1,015	8,352	8,782	6,438	50,356	9,394	0.9	1.2	9.8	10.3	7.6	59.2	11.0
Female	65,593	472	549	5,158	5,577	3,998	36,267	13,572	0.7	0.8	7.9	8.5	6.1	55.3	20.7

TABLE 19.—FOREIGN-BORN WHITE POPULATION UNABLE TO SPEAK ENGLISH, FOR THE STATE: 1920.

SEX.	FOREIGN-BORN WHITE 10 YEARS OF AGE AND OVER: 1920. Total number.	Unable to speak English. Number.	Per cent.	FOREIGN-BORN WHITE 21 YEARS OF AGE AND OVER: 1920. Total number.	Unable to speak English. Number.	Per cent.
Both sexes	**148,209**	**9,186**	**6.2**	**140,899**	**8,941**	**6.3**
Male	83,542	3,873	4.6	79,821	3,749	4.7
Female	64,667	5,313	8.2	61,078	5,192	8.5

TABLE 20.—SCHOOL ATTENDANCE, BY AGE PERIODS, FOR THE STATE: 1920.

[See also Table 2.]

CLASS OF POPULATION AND SEX.	Total number of persons attending school: 1920	PERSONS 7 TO 13 YEARS OF AGE.			PERSONS 14 AND 15 YEARS OF AGE.			PERSONS 16 AND 17 YEARS OF AGE.			PERSONS 18 TO 20 YEARS OF AGE.			OTHERS ATTENDING SCHOOL.	
		Total number.	Attending school.		Total number.	Attending school.		Total number.	Attending school.		Total number.	Attending school.		Under 7 years of age.	21 years of age and over.
			Number.	Per cent.		Number.	Per cent.		Number.	Per cent.		Number.	Per cent.		
All classes	**298,619**	**190,593**	**178,910**	**93.9**	**49,228**	**42,315**	**86.0**	**47,936**	**23,830**	**49.7**	**70,386**	**11,906**	**16.9**	**36,565**	**5,093**
Male	149,430	96,533	90,602	93.9	25,061	21,284	84.9	23,896	10,758	45.0	35,126	5,660	16.1	18,324	2,802
Female	149,189	94,060	88,308	93.9	24,167	21,031	87.0	24,040	13,072	54.4	35,260	6,246	17.7	18,241	2,291
Native white:															
Native parentage	208,085	133,101	125,030	93.9	31,871	28,047	88.0	29,691	16,393	55.2	41,828	8,182	19.6	27,246	3,187
Male	103,873	67,339	63,266	94.0	16,263	14,044	86.4	14,833	7,406	49.9	20,777	3,817	18.4	13,637	1,703
Female	104,212	65,762	61,764	93.9	15,608	14,003	89.7	14,858	8,987	60.5	21,051	4,365	20.7	13,609	1,484
Foreign parentage	41,344	25,996	24,531	94.4	7,918	6,437	81.3	8,780	3,329	37.9	14,513	1,718	11.8	4,474	855
Male	20,734	13,163	12,389	94.1	4,029	3,304	82.0	4,308	1,489	34.6	7,198	857	11.9	2,211	484
Female	20,610	12,833	12,142	94.6	3,889	3,133	80.6	4,472	1,840	41.1	7,315	861	11.8	2,263	371
Mixed parentage	42,043	26,831	25,288	94.2	7,693	6,512	84.6	7,528	3,513	46.7	10,555	1,688	16.0	4,396	646
Male	21,091	13,672	12,892	94.3	3,859	3,238	83.9	3,746	1,584	42.3	5,404	811	15.0	2,239	327
Female	20,952	13,159	12,396	94.2	3,834	3,274	85.4	3,782	1,929	51.0	5,151	877	17.0	2,157	319
Foreign-born white	4,505	2,898	2,508	86.5	1,295	943	72.8	1,448	405	28.0	2,632	206	7.8	134	309
Male	2,385	1,469	1,278	87.0	674	510	75.7	747	189	25.3	1,317	111	8.4	70	227
Female	2,120	1,429	1,230	86.1	621	433	69.7	701	216	30.8	1,315	95	7.2	64	82
Negro	1,924	1,216	1,143	94.0	330	288	87.3	363	130	35.8	664	69	10.4	256	38
Male	982	608	567	93.3	177	148	83.6	196	63	32.1	329	36	10.9	144	24
Female	942	608	576	94.7	153	140	91.5	167	67	40.1	335	33	9.9	112	14

TABLE 21.—SCHOOL ATTENDANCE, BY SINGLE YEARS FROM 5 TO 20, FOR THE STATE: 1920.

[See also Table 2.]

YEAR OF AGE.	NUMBER AND PER CENT OF TOTAL AT SPECIFIED AGE ATTENDING SCHOOL: 1920															
	All classes.						Native white.						Foreign-born white.		Negro.	
	Both sexes.		Male.		Female.		Native parentage.		Foreign parentage.		Mixed parentage.					
	Number.	Per cent.	Number.	Per cent.	Number.	Per cent.	Number.	Per cent.	Number.	Per cent.	Number.	Per cent.	Number.	Per cent.	Number.	Per cent.
5 years	12,692	44.6	6,259	43.1	6,433	46.2	9,585	44.9	1,561	45.2	1,393	42.1	39	34.2	100	56.8
6 years	23,094	81.9	11,692	81.5	11,402	82.3	17,089	82.2	2,809	81.8	2,905	81.6	94	61.0	153	86.0
7 years	25,935	90.1	13,178	90.0	12,757	90.2	18,969	90.2	3,193	91.5	3,323	89.9	219	77.4	168	89.8
8 years	26,950	92.0	13,133	91.9	12,817	92.2	18,628	92.1	3,348	92.3	3,469	92.4	268	85.1	168	92.8
9 years	24,927	92.6	12,696	92.8	12,231	92.4	17,633	92.6	3,340	93.4	3,436	92.9	310	84.9	144	94.1
10 years	26,559	95.6	13,536	95.6	13,023	95.6	18,477	95.8	3,615	95.8	3,790	95.9	413	89.0	195	95.6
11 years	25,286	96.0	12,805	96.0	12,481	95.9	17,551	96.1	3,525	96.3	3,663	95.9	371	88.3	137	95.1
12 years	26,206	95.8	13,227	95.8	12,979	95.9	17,705	96.0	3,844	95.6	3,936	96.6	486	89.8	184	95.3
13 years	24,047	95.4	12,027	95.3	12,020	95.4	16,067	95.6	3,666	95.3	3,671	95.8	441	86.5	147	95.5
14 years	23,249	91.5	11,891	91.0	11,358	92.0	15,376	92.4	3,554	90.3	3,624	90.9	474	79.5	168	91.3
15 years	19,066	80.1	9,393	78.3	9,673	81.8	12,671	83.2	2,883	72.4	2,888	77.9	469	67.1	120	82.2
16 years	14,303	58.6	6,528	54.0	7,775	63.3	9,841	64.2	2,052	46.9	2,044	54.5	240	34.1	91	51.7
17 years	9,527	40.5	4,230	35.9	5,297	45.1	6,552	45.6	1,277	29.0	1,469	38.9	165	22.1	39	20.9
18 years	5,985	25.5	2,742	23.4	3,243	27.5	4,146	29.4	846	18.2	845	23.2	91	10.7	29	15.7
19 years	3,724	15.6	1,793	14.9	1,931	16.4	2,556	17.9	510	10.5	558	15.8	61	6.9	28	11.4
20 years	2,197	9.5	1,125	9.9	1,072	9.2	1,480	11.0	362	7.2	285	8.4	54	6.0	12	5.2

TABLE 22.—ILLITERACY OF THE POPULATION 10 YEARS OF AGE AND OVER, BY AGE PERIODS, FOR THE STATE: 1920.

[See also Table 4.]

SEX AND AGE PERIOD.	ALL CLASSES: 1920			NATIVE WHITE.									FOREIGN-BORN WHITE.			NEGRO.		
				Native parentage.			Foreign parentage.			Mixed parentage.								
	Total number.	Illiterate.		Total number.	Illiterate.		Total number.	Illiterate.		Total number.	Illiterate.		Total number.	Illiterate.		Total number.	Illiterate.	
		Number.	Per cent.		Number.	Per cent.		Number.	Per cent.		Number.	Per cent.		Number.	Per cent.		Number.	Per cent.
10 years and over	**1,012,552**	**13,784**	**1.4**	**542,380**	**2,184**	**0.4**	**200,174**	**881**	**0.4**	**107,360**	**295**	**0.3**	**148,209**	**9,468**	**6.4**	**11,489**	**556**	**4.8**
Male	528,200	6,999	1.3	279,823	1,323	0.5	102,142	489	0.5	54,564	187	0.3	83,542	4,516	5.4	6,441	285	4.4
Female	484,262	6,785	1.4	262,557	861	0.3	98,032	392	0.4	52,796	108	0.2	64,667	4,952	7.7	5,048	271	5.4
21 years and over	**738,310**	**12,972**	**1.8**	**366,189**	**1,832**	**0.5**	**153,659**	**746**	**0.5**	**65,905**	**219**	**0.3**	**140,899**	**9,253**	**6.6**	**9,437**	**538**	**5.7**
Male	390,287	6,507	1.7	191,206	1,096	0.6	78,848	407	0.5	33,626	144	0.4	79,821	4,397	5.5	5,378	273	5.1
Female	348,023	6,465	1.9	174,983	736	0.4	74,811	339	0.5	32,279	75	0.2	61,078	4,856	8.0	4,059	265	6.5
Both sexes:																		
10 to 14 years	132,108	258	0.2	89,443	132	0.1	19,241	47	0.2	19,664	25	0.1	2,531	42	1.7	879	3	0.3
15 to 24 years	235,867	1,272	0.5	139,230	348	0.2	49,487	147	0.3	34,439	82	0.2	9,660	622	6.4	2,403	42	1.7
25 to 34 years	214,251	2,582	1.2	110,887	349	0.3	55,000	200	0.4	23,595	58	0.2	21,018	1,852	8.8	3,099	64	2.1
35 to 44 years	163,003	2,613	1.6	78,795	308	0.4	37,672	210	0.6	15,062	52	0.3	28,282	1,894	6.7	2,700	87	3.2
45 to 54 years	118,405	2,225	1.9	54,679	317	0.6	22,383	128	0.6	8,154	34	0.4	31,409	1,529	4.9	1,458	131	9.0
55 to 64 years	81,941	1,932	2.4	37,255	304	0.8	11,774	83	0.7	4,130	26	0.6	28,033	1,341	4.8	578	109	18.9
65 years and over	64,341	2,852	4.4	30,054	408	1.4	4,436	65	1.5	2,262	17	0.8	27,063	2,163	8.0	338	119	35.2
Male:																		
10 to 14 years	66,992	156	0.2	45,265	80	0.2	9,806	26	0.3	9,965	16	0.2	1,316	26	2.0	459	2	0.4
15 to 24 years	118,076	752	0.6	69,520	212	0.3	24,498	93	0.4	17,295	48	0.3	5,175	363	7.0	1,254	28	2.2
25 to 34 years	110,218	1,388	1.3	56,066	200	0.4	27,664	99	0.4	11,838	34	0.3	12,579	992	7.9	1,656	34	2.1
35 to 44 years	86,741	1,416	1.6	41,583	201	0.5	19,400	122	0.6	7,714	35	0.5	16,052	988	6.2	1,585	44	2.8
45 to 54 years	64,396	1,141	1.8	29,524	213	0.7	11,804	73	0.6	4,268	27	0.6	17,657	710	4.0	934	72	7.7
55 to 64 years	45,517	897	2.0	20,651	191	0.9	6,485	44	0.7	2,244	17	0.8	15,697	554	3.5	332	50	15.1
65 years and over	34,725	1,215	3.5	15,923	213	1.3	2,373	31	1.3	1,207	9	0.7	14,922	868	5.8	199	55	27.6
Female:																		
10 to 14 years	65,116	102	0.2	44,178	52	0.1	9,435	21	0.2	9,699	9	0.1	1,215	16	1.3	420	1	0.2
15 to 24 years	117,791	520	0.4	69,710	136	0.2	24,989	54	0.2	17,144	34	0.2	4,485	259	5.8	1,149	14	1.2
25 to 34 years	104,033	1,194	1.1	54,821	149	0.3	27,336	101	0.4	11,757	24	0.2	8,439	860	10.2	1,443	30	2.1
35 to 44 years	76,262	1,197	1.6	37,212	107	0.3	18,272	88	0.5	7,348	17	0.2	12,230	906	7.4	1,115	43	3.9
45 to 54 years	54,009	1,084	2.0	25,155	104	0.4	10,579	55	0.5	3,886	7	0.2	13,752	819	6.0	524	59	11.3
55 to 64 years	36,424	1,035	2.8	16,604	113	0.7	5,289	39	0.7	1,886	9	0.5	12,336	787	6.4	246	59	24.0
65 years and over	29,616	1,637	5.5	14,131	195	1.4	2,063	34	1.6	1,055	8	0.8	12,141	1,295	10.7	139	64	46.0

TABLE 23.—COUNTRY OF ORIGIN AND MOTHER TONGUE OF THE FOREIGN WHITE STOCK, FOR THE STATE: 1920.

[Figures for country of origin relate to countries as constituted prior to the World War.]

COUNTRY OF ORIGIN.	Total foreign white stock: 1920	Foreign-born white—Birthplace of father.	NATIVE WHITE OF FOREIGN OR MIXED PARENTAGE.			
			Total.	Both parents foreign.	Father foreign.	Mother foreign.
Total	**522,155**	**149,652**	**372,503**	**231,948**	**95,358**	**45,197**
Northwestern Europe:						
England	26,438	6,318	20,120	6,568	8,899	4,653
Scotland	7,864	2,264	5,600	1,937	2,480	1,183
Wales	2,507	560	1,947	874	708	365
Ireland	32,151	6,467	25,684	14,356	7,857	3,471
Norway	7,092	2,157	4,935	2,868	1,266	801
Sweden	55,057	18,921	36,136	25,159	7,373	3,604
Denmark	33,956	12,439	21,517	14,420	5,033	2,064
Netherlands	3,355	857	2,498	1,148	919	431
Belgium	1,147	558	589	333	170	86
Luxemburg	1,319	294	1,025	567	362	96
Switzerland	6,236	1,798	4,438	2,116	1,641	681
France	2,786	701	2,085	645	1,045	395
Central and Eastern Europe:						
Germany	180,572	43,304	137,268	82,530	38,112	16,626
Austria	68,804	22,868	45,936	32,686	8,715	4,535
Hungary	2,196	1,015	1,181	947	145	89
Russia	37,525	17,026	20,499	17,183	2,334	982
Finland	112	67	45	17	14	14
Rumania	478	348	130	114	9	7
Bulgaria, Serbia, and Montenegro	330	237	93	78	13	2
Turkey in Europe	38	32	6	2	4	.....
Southern Europe:						
Greece	1,748	1,509	239	122	116	1
Italy	6,725	3,548	3,177	2,870	277	30
Spain	68	44	24	8	11	5
Portugal	21	3	18	3	11	4
Europe, not specified	147	29	118	78	30	10
Asia:						
Turkey in Asia	1,231	588	643	562	78	3
All other countries	95	21	74	11	46	17
America:						
Canada—French	1,401	311	1,090	472	418	200
Canada—Other	17,153	2,784	14,369	2,711	6,976	4,682
Newfoundland	63	20	43	6	23	14
West Indies [1]	60	17	43	1	27	15
Mexico	2,890	2,430	460	371	74	15
Central and South America	87	21	66	3	29	34
All other	370	96	274	49	143	82
Of mixed foreign parentage	20,133	.....	20,133	20,133	.....	.....

MOTHER TONGUE.	Total foreign white stock: 1920	Foreign-born white.	NATIVE WHITE OF FOREIGN OR MIXED PARENTAGE.			
			Total.	Both parents foreign.	Father foreign.	Mother foreign.
Total	**522,155**	**149,652**	**372,503**	**231,948**	**95,358**	**45,197**
English and Celtic	90,636	18,809	71,827	30,536	26,923	14,368
Germanic:						
German	216,148	55,925	160,223	99,800	41,737	18,686
Dutch and Frisian	3,382	850	2,532	1,189	920	423
Flemish	920	455	465	277	126	62
Scandinavian:						
Swedish	55,010	18,854	36,156	25,174	7,388	3,594
Norwegian	7,014	2,140	4,874	2,827	1,260	787
Danish	34,260	12,464	21,796	14,638	5,076	2,082
Latin and Greek:						
Italian	6,730	3,534	3,196	2,870	294	32
French	5,114	1,259	3,855	1,487	1,707	661
Spanish	3,011	2,501	510	380	97	33
Portuguese	34	10	24	3	13	8
Rumanian	514	386	128	118	8	2
Greek	1,747	1,506	241	122	119	.....
Slavic and Lettic:						
Polish	14,720	4,743	9,977	7,449	2,073	455
Czech	54,024	17,325	36,699	26,339	6,758	3,602
Slovak	281	146	135	115	14	6
Russian [2]	4,973	2,260	2,713	2,104	399	210
Ruthenian	20	15	5	4	1	.....
Slovenian	334	171	163	129	24	10
Serbo-Croatian	1,608	1,061	547	506	34	7
Bulgarian	60	59	1	1	.....	.....
Slavic, not specified	.....	.....	.....	.....	.....	.....
Lithuanian and Lettish	1,093	557	536	455	63	18
Unclassified:						
Yiddish and Hebrew	6,210	3,446	2,764	2,543	143	78
Magyar	853	437	416	353	38	25
Finnish	64	39	25	13	9	3
Armenian	154	138	16	5	11	.....
Syrian and Arabic	1,025	425	600	543	54	3
Turkish	14	7	7	.....	7	.....
Albanian	40	29	11	11	.....	.....
All other	6	2	4	.....	.....	4
Unknown	288	99	189	89	62	38
Of mixed mother tongue	11,868	.....	11,868	11,868	.....	.....

[1] Except possessions of the United States. [2] Probably includes a considerable proportion of Hebrews erroneously reported as of Russian mother tongue.

TABLE 24.—OWNERSHIP OF HOMES, FOR COUNTIES AND PLACES HAVING 10,000 INHABITANTS OR MORE: 1920.

COUNTY OR CITY.	Total homes.	Rented.	OWNED.				Tenure unknown.
			Total.	Free.	Encumbered.	Unknown.	
The state	**303,436**	**125,713**	**169,098**	**99,715**	**63,973**	**5,410**	**8,625**
COUNTIES.							
Adams	5,324	2,349	2,864	1,892	904	68	111
Antelope	3,458	1,302	2,056	1,091	923	42	100
Arthur	331	57	264	71	190	3	10
Banner	336	113	209	94	113	2	14
Blaine	421	151	257	97	160	.....	13
Boone	3,099	1,219	1,608	791	726	91	272
Box Butte	2,055	937	1,053	517	513	23	65
Boyd	1,723	611	1,065	538	514	13	47
Brown	1,547	521	991	463	486	42	35
Buffalo	5,763	2,383	3,235	2,186	960	89	145
Burt	2,988	1,171	1,655	1,041	455	159	162
Butler	3,475	1,277	2,066	1,499	541	26	132
Cass	4,525	1,684	2,670	1,936	638	96	171
Cedar	3,501	1,405	1,994	1,164	807	23	102
Chase	1,099	412	657	315	234	108	30
Cherry	2,717	867	1,774	735	1,008	31	76
Cheyenne	1,926	727	1,137	503	614	20	62
Clay	3,719	1,390	2,129	1,491	583	55	200
Colfax	2,698	753	1,865	1,302	453	110	80
Cuming	3,086	1,155	1,845	1,300	477	68	86
Custer	6,153	2,481	3,556	1,969	1,554	33	116
Dakota	1,760	727	991	642	311	38	42
Dawes	2,383	893	1,349	846	475	28	141
Dawson	3,809	1,537	2,170	1,370	703	97	102
Deuel	761	267	481	235	244	2	13

COUNTY OR CITY.	Total homes.	Rented.	OWNED.				Tenure unknown.
			Total.	Free.	Encumbered.	Unknown.	
COUNTIES—con.							
Dixon	2,053	988	1,593	924	597	72	72
Dodge	5,672	2,273	3,135	2,086	934	115	264
Douglas	47,537	23,581	22,854	10,756	11,588	510	1,102
Dundy	1,043	389	619	318	291	10	35
Fillmore	3,400	1,521	1,827	1,513	298	16	52
Franklin	2,379	799	1,437	906	497	34	143
Frontier	1,942	720	1,111	639	433	39	111
Furnas	2,990	1,101	1,778	1,296	434	48	111
Gage	7,147	3,082	3,985	2,658	1,254	73	80
Garden	1,092	399	646	250	337	59	47
Garfield	832	300	510	248	254	8	22
Gosper	1,002	410	586	328	233	25	6
Grant	354	142	204	89	103	12	8
Greeley	1,841	699	1,114	574	529	11	28
Hall	5,715	2,628	2,999	1,820	1,094	85	88
Hamilton	3,241	1,501	1,705	1,101	579	25	35
Harlan	2,189	844	1,304	850	435	19	41
Hayes	716	301	387	202	179	6	28
Hitchcock	1,397	509	856	578	272	6	32
Holt	3,714	1,331	2,260	1,071	957	232	123
Hooker	317	75	229	102	126	1	13
Howard	2,431	782	1,626	986	630	10	23
Jefferson	3,939	1,759	2,151	1,309	820	22	29
Johnson	2,187	827	1,311	885	399	27	49
Kearney	2,073	869	1,169	861	272	26	45

TABLE 24.—OWNERSHIP OF HOMES, FOR COUNTIES AND PLACES HAVING 10,000 INHABITANTS OR MORE: 1920—Con.

COUNTY OR CITY.	Total homes.	Rented.	OWNED.				Tenure unknown.
			Total.	Free.	Encumbered.	Unknown.	
COUNTIES—con.							
Keith	1,152	439	686	326	330	30	27
Keyapaha	787	282	488	238	241	9	17
Kimball	1,042	430	582	216	345	21	30
Knox	4,205	1,522	2,412	1,572	689	151	271
Lancaster	20,953	9,594	10,936	6,339	4,293	304	423
Lincoln	4,943	2,045	2,765	1,275	1,415	75	133
Logan	354	119	213	101	104	8	22
Loup	412	101	302	156	143	3	9
McPherson	373	87	280	110	167	3	6
Madison	5,130	1,985	2,872	1,596	1,026	250	273
Merrick	2,594	1,091	1,459	992	453	14	44
Morrill	1,991	923	999	421	544	34	69
Nance	1,981	795	1,111	521	483	107	75
Nemaha	3,104	1,281	1,651	1,048	501	102	172
Nuckolls	3,180	1,429	1,682	1,033	616	33	69
Otoe	4,629	1,999	2,509	1,785	662	62	121
Pawnee	2,357	837	1,445	908	464	73	75
Perkins	967	396	503	235	203	65	68
Phelps	2,504	1,022	1,390	1,003	337	50	92
Pierce	2,313	877	1,344	693	521	130	92
Platte	4,163	1,442	2,598	1,584	960	54	123
Polk	2,554	1,061	1,463	1,004	445	14	30
Redwillow	2,661	1,034	1,579	950	608	12	48
Richardson	4,618	2,032	2,492	1,684	700	108	94
Rock	839	319	467	233	194	40	53
Saline	4,278	1,306	2,936	2,210	684	42	36
Sarpy	2,119	840	1,219	763	426	30	60
Saunders	5,014	1,707	3,229	2,289	898	42	78
Scotts Bluff	4,473	2,178	2,110	992	1,072	46	185
Seward	3,827	1,571	2,203	1,577	559	67	53
Sheridan	2,254	829	1,320	785	486	49	105
Sherman	1,958	667	1,241	699	535	7	50
Sioux	1,041	260	728	302	399	27	53
Stanton	1,670	628	997	475	476	46	45
Thayer	3,261	1,377	1,840	1,192	611	37	44
COUNTIES—con.							
Thomas	426	145	264	111	148	5	17
Thurston	2,062	988	913	382	386	145	161
Valley	2,286	841	1,394	775	608	11	51
Washington	2,910	1,006	1,796	1,249	463	84	108
Wayne	2,188	911	1,202	744	401	57	75
Webster	2,695	1,098	1,504	993	397	114	93
Wheeler	556	207	336	116	217	3	13
York	4,152	1,793	2,311	1,591	632	88	48
CITIES.							
Grand Island	3,498	1,685	1,782	1,080	680	22	31
Hastings	3,107	1,333	1,730	1,217	484	29	44
Lincoln	13,812	6,717	6,840	3,887	2,728	225	255
Ward 1	1,239	760	429	313	109	7	50
Ward 2	2,154	1,347	784	573	201	10	23
Ward 3	1,855	1,217	609	317	276	16	29
Ward 4	2,132	1,252	848	485	319	44	32
Ward 5	1,831	695	1,126	649	470	7	10
Ward 6	2,137	467	1,626	770	847	9	44
Ward 7	1,427	570	838	484	346	8	19
Ward 8	1,037	409	580	296	160	124	48
North Platte	2,046	947	1,062	490	555	17	37
Omaha	44,499	22,453	21,028	9,677	10,874	477	1,018
Ward 1	4,251	1,306	2,868	1,111	1,745	12	77
Ward 2	4,786	2,916	1,832	671	1,084	77	38
Ward 3	4,780	3,749	774	409	352	13	257
Ward 4	2,305	2,074	134	67	37	30	97
Ward 5	5,107	2,923	2,097	1,277	758	62	87
Ward 6	3,194	1,233	1,912	1,097	764	51	49
Ward 7	3,773	1,676	2,000	1,163	822	15	97
Ward 8	3,027	991	1,957	908	943	106	79
Ward 9	4,749	3,072	1,558	741	747	70	119
Ward 10	3,185	1,036	2,092	980	1,086	26	57
Ward 11	3,198	894	2,269	741	1,523	5	35
Ward 12	2,144	583	1,535	512	1,013	10	26

TABLE 25.—TOTAL MALES AND FEMALES 10 YEARS OF AGE AND OVER ENGAGED IN EACH SELECTED OCCUPATION, CLASSIFIED BY COLOR OR RACE, NATIVITY, AND PARENTAGE, AND AGE PERIODS, FOR THE STATE: 1920.

[Population 10 years of age and over—Total, 1,012,552; males, 528,290; females, 484,262. Persons gainfully occupied—Total, 457,081; males, 385,292; females, 71,789. Per cent of persons 10 years of age and over gainfully occupied—Total, 45.1; males, 72.9; females, 14.8.]

SEX AND OCCUPATION.	Total.	COLOR OR RACE, NATIVITY, AND PARENTAGE.					AGE PERIODS.					
		Native white.		Foreign-born white.	Negro.	Ind., Chi., Jap., and all other.	10 to 17 years.	18 and 19 years.	20 to 24 years.	25 to 44 years (includes age unknown).	45 to 64 years.	65 years and over.
		Native parentage.	Foreign or mixed parentage.									
MALES	385,292	194,708	117,184	66,674	5,576	1,150	14,671	15,975	50,586	[1] 190,724	98,130	15,206
Agriculture, forestry, and animal husbandry	183,030	84,731	67,949	29,590	254	506	9,040	8,531	25,424	88,288	44,989	6,758
Dairy farmers	336	132	89	115	.....	.....	.....	7	18	185	103	23
Farm foremen, general farms	1,001	609	276	110	4	2	.....	17	142	524	264	54
Farm laborers (home farm)	18,506	9,148	8,864	458	21	15	5,992	3,642	5,799	2,883	151	39
Farm laborers (working out)	34,227	18,996	11,206	3,777	67	181	2,759	4,093	10,106	12,883	3,752	634
Farmers, general farms	121,433	51,505	45,545	23,946	133	304	.....	506	8,574	68,327	38,596	5,430
Garden, greenhouse, orchard, and nursery laborers	446	219	106	119	2	.....	30	17	48	158	130	63
Gardeners	667	339	112	211	5	.....	.....	.....	5	157	293	212
Stock herders, drovers, and feeders	1,726	1,139	455	123	9	.....	220	200	441	656	177	32
Stock raisers	3,413	1,909	1,006	485	9	4	.....	12	159	1,881	1,172	189
All other occupations	1,275	735	290	246	4	.....	30	37	132	634	351	82
Extraction of minerals (all occupations)	387	236	72	78	1	.....	12	14	42	183	110	26
Manufacturing and mechanical industries	76,782	38,428	17,516	18,099	2,584	155	2,162	3,027	9,614	38,430	20,139	3,410
Apprentices	714	393	268	50	3	.....	493	127	70	19	5	.....
Bakers	777	331	174	261	9	2	22	45	144	430	123	13
Blacksmiths	1,786	765	393	619	4	5	.....	21	94	832	713	126
Boiler makers	706	332	173	201	.....	.....	.....	22	88	475	119	2
Brick and stone masons	1,613	806	363	417	26	1	.....	18	102	797	556	140
Builders and building contractors	1,026	521	288	211	6	.....	.....	3	12	460	484	67
Carpenters	10,782	5,691	2,420	2,621	41	9	35	158	685	5,183	3,885	836
Compositors, linotypers, and typesetters	1,196	694	370	128	3	1	26	54	201	615	272	28
Electricians	1,649	1,052	464	132	1	.....	.....	105	336	1,033	166	9
Engineers (stationary)	1,572	961	335	258	16	2	5	24	123	819	537	64
Firemen (except locomotive and fire department)	865	424	154	207	80	.....	7	16	103	439	250	50
Foremen and overseers (manufacturing)	1,383	683	356	334	10	.....	.....	10	39	853	412	19
Laborers (not otherwise specified):												
Building, general, and not specified laborers	10,935	6,215	2,264	1,874	560	22	481	625	1,656	4,479	3,046	648
Clay, glass, and stone industries	385	166	74	123	21	1	15	20	49	188	100	13

[1] Includes 781 males of unknown age.

TABLE 25.—TOTAL MALES AND FEMALES 10 YEARS OF AGE AND OVER ENGAGED IN EACH SELECTED OCCUPATION, CLASSIFIED BY COLOR OR RACE, NATIVITY, AND PARENTAGE, AND AGE PERIODS, FOR THE STATE: 1920—Con.

SEX AND OCCUPATION.	Total.	COLOR OR RACE, NATIVITY, AND PARENTAGE.					AGE PERIODS.					
		Native white.		Foreign-born white.	Negro.	Ind., Chi., Jap., and all other.	10 to 17 years.	18 and 19 years.	20 to 24 years.	25 to 44 years (includes age unknown).	45 to 64 years.	65 years and over.
		Native parentage.	Foreign or mixed parentage.									
MALES—Continued.												
Manufacturing and mechanical industries—Con.												
Laborers (not otherwise specified)—Continued.												
Food industries—												
Slaughter and packing houses	5,356	1,152	639	2,514	1,010	41	237	270	748	2,741	1,201	159
Sugar factories and refineries	1,099	603	123	365	8	.....	87	98	206	507	183	18
Other food industries	724	353	188	173	10	.....	57	61	131	301	153	21
Helpers in building and hand trades	777	426	170	122	59	.....	43	34	122	329	209	40
Iron and steel industries—												
Car and railroad shops	593	232	89	256	16	.....	43	36	99	289	112	14
Other iron and steel industries	753	338	140	234	41	.....	42	41	120	354	167	29
Other industries	2,171	1,273	388	434	39	37	132	156	342	1,062	420	59
Machinists	3,984	2,164	1,164	624	26	6	.....	194	794	2,329	616	51
Managers and superintendents (manufacturing)	1,659	1,011	477	169	2	.....	.....	10	95	1,075	449	30
Manufacturers	1,209	614	320	275	.....	.....	.....	7	54	588	484	76
Mechanics (not otherwise specified)	4,386	2,733	1,226	372	49	6	.....	257	1,088	2,615	391	35
Millers (grain, flour, feed, etc.)	362	199	106	57	.....	.....	.....	5	31	176	130	20
Officials (manufacturing)	324	204	93	27	.....	.....	.....	.....	8	173	130	13
Painters, glaziers, and varnishers (building)	2,894	1,723	588	556	20	7	8	43	194	1,469	984	196
Painters, glaziers, and varnishers (factory)	386	201	89	92	2	2	10	9	41	200	112	14
Plasterers and cement finishers	631	347	120	110	54	.....	.....	5	29	335	229	33
Plumbers and gas and steam fitters	1,773	921	589	256	6	1	.....	55	223	1,072	392	31
Semiskilled operatives (not otherwise specified):												
Food industries—												
Slaughter and packing houses	2,219	470	412	976	361	.....	84	117	294	1,187	498	39
Other food industries	745	404	204	129	8	.....	70	47	138	334	143	13
Harness and saddle industries	488	199	131	154	1	3	5	6	28	197	193	59
Iron and steel industries—												
Automobile factories	409	236	110	59	3	1	10	26	71	230	69	3
Car and railroad shops	885	404	162	316	3	.....	24	53	128	487	184	9
Other iron and steel industries	552	265	156	126	5	.....	29	38	74	271	128	12
Other industries	2,388	1,175	645	530	34	4	166	124	351	1,159	512	76
Shoemakers and cobblers (not in factory)	787	220	98	459	7	3	11	11	46	273	288	158
Tailors	728	96	71	538	22	1	3	9	37	353	267	59
Tinsmiths and sheet metal workers	625	245	240	138	2	.....	.....	20	89	340	144	32
All other occupations	2,486	1,186	682	602	16	.....	17	47	281	1,362	683	96
Transportation	**33,796**	**19,977**	**7,116**	**5,895**	**641**	**167**	**847**	**1,370**	**4,590**	**18,318**	**7,730**	**941**
Boiler washers and engine hostlers	618	306	110	179	15	8	26	48	104	321	107	12
Brakemen	1,384	1,058	284	39	3	.....	.....	33	300	971	76	4
Chauffeurs	1,011	644	226	78	56	7	46	91	241	503	124	6
Conductors (steam railroad)	892	641	210	41	.....	.....	.....	.....	10	589	275	18
Conductors (street railroad)	425	273	107	45	.....	.....	1	6	58	287	71	2
Draymen, teamsters, and expressmen [1]	4,716	3,174	996	419	124	3	164	265	719	2,303	1,109	156
Foremen and overseers (steam railroad)	1,336	717	279	333	3	4	.....	4	40	717	548	27
Foremen and overseers (other transportation industries)	394	268	85	41	.....	.....	.....	3	31	245	105	10
Garage keepers and managers	1,163	690	368	102	3	.....	.....	6	89	790	263	15
Inspectors (steam railroad)	478	236	108	133	1	.....	1	7	35	272	158	5
Laborers:												
Garage	630	396	164	34	35	1	37	77	168	272	66	10
Road and street building and repairing	1,081	612	194	193	80	2	41	38	130	449	338	85
Steam railroad	7,654	3,074	1,026	3,142	277	135	287	369	1,047	3,848	1,875	228
Other transportation industries	409	233	73	95	7	1	22	35	76	156	93	27
Locomotive engineers	1,447	883	398	166	.....	.....	.....	.....	33	933	453	28
Locomotive firemen	1,387	973	327	83	4	.....	.....	58	397	879	46	7
Mail carriers	1,580	1,031	425	113	10	1	25	39	163	802	462	89
Motormen (street railroad)	436	264	88	84	.....	.....	.....	1	36	245	147	7
Officials and superintendents (steam railroad)	449	284	125	40	.....	.....	.....	1	17	257	163	11
Proprietors and managers of transfer companies	301	196	82	22	1	.....	.....	4	20	180	91	6
Proprietors, officials, and managers (telegraph and telephone)	336	250	68	17	.....	.....	.....	3	25	230	69	8
Railway mail clerks	342	230	87	24	1	.....	.....	8	24	208	94	8
Switchmen and flagmen (steam railroad)	1,179	700	335	144	.....	.....	2	23	143	732	225	54
Telegraph and telephone linemen	691	493	169	29	.....	.....	20	51	186	383	50	1
Telegraph operators	929	684	215	30	.....	.....	12	54	186	558	113	6
Ticket and station agents	442	292	119	31	.....	.....	1	11	32	280	106	12
All other occupations	2,087	1,375	448	238	21	5	162	135	280	908	503	99
Trade	**47,117**	**26,503**	**13,439**	**6,851**	**295**	**29**	**1,218**	**1,120**	**4,990**	**24,092**	**13,836**	**1,861**
Bankers, brokers, and money lenders:												
Bankers and bank officials	2,634	1,458	935	241	.....	.....	.....	.....	232	1,570	731	101
Commercial brokers and commission men	421	234	145	42	.....	.....	.....	4	19	231	149	18
Other brokers and money lenders	434	300	95	39	.....	.....	.....	.....	29	223	155	27
Clerks in stores [2]	2,883	1,642	940	292	9	.....	286	277	719	1,143	405	53
Commercial travelers	3,445	2,340	856	247	2	.....	.....	17	243	2,083	903	109
Deliverymen	1,653	1,030	417	145	61	.....	155	133	321	784	240	20
Floorwalkers, foremen, and overseers	300	186	76	37	1	.....	.....	3	23	162	103	9
Insurance agents	1,412	904	354	150	4	.....	.....	9	96	735	468	104
Laborers (coal yards and warehouses)	396	210	79	70	37	.....	9	8	54	185	130	10
Laborers (elevators)	491	300	115	75	1	.....	8	23	85	240	120	15
Laborers (lumberyards)	693	416	174	96	5	2	13	29	103	319	205	24
Laborers (stockyards)	583	295	157	125	6	.....	30	38	116	260	120	19
Laborers, porters, and helpers in stores	1,236	599	319	238	80	.....	110	93	221	482	299	31
Proprietors, officials, and managers (elevators)	764	433	251	79	.....	1	.....	4	39	399	289	33
Real estate agents and officials	2,875	1,766	795	297	11	6	.....	5	89	1,208	1,346	227
Retail dealers [3]	15,279	7,414	4,374	3,429	46	16	8	74	812	7,993	5,593	799
Salesmen (stores)	8,712	5,229	2,576	887	17	3	330	367	1,565	4,657	1,628	165
Wholesale dealers, importers, and exporters	582	337	157	88	.....	.....	.....	1	28	320	208	25
All other occupations	2,324	1,410	624	274	15	1	269	35	196	1,098	654	72

[1] Teamsters in agriculture, forestry, and the extraction of minerals are classified with the other workers in those industries, respectively; and drivers for bakeries and laundries are classified with deliverymen in trade.
[2] Many of the "Clerks in stores" probably are "Salesmen."
[3] Includes, also, managers and superintendents of retail stores.

TABLE 25.—TOTAL MALES AND FEMALES 10 YEARS OF AGE AND OVER ENGAGED IN EACH SELECTED OCCUPATION, CLASSIFIED BY COLOR OR RACE, NATIVITY, AND PARENTAGE, AND AGE PERIODS, FOR THE STATE: 1920—Con.

SEX AND OCCUPATION.	Total.	COLOR OR RACE, NATIVITY, AND PARENTAGE.					AGE PERIODS.					
		Native white.		Foreign-born white.	Negro.	Ind., Chi., Jap., and all other.	10 to 17 years.	18 and 19 years.	20 to 24 years.	25 to 44 years (includes age unknown).	45 to 64 years.	65 years and over.
		Native parentage.	Foreign or mixed parentage.									
MALES—Continued.												
Public service (not elsewhere classified)	**5,235**	**3,012**	**1,337**	**826**	**51**	**9**	**32**	**412**	**737**	**2,031**	**1,659**	**364**
Firemen (fire department)	410	187	149	70	4	.....	.....	3	19	313	71	4
Guards, watchmen, and doorkeepers	553	260	112	169	11	1	.....	4	9	116	324	100
Laborers (public service)	541	294	88	146	12	1	15	20	48	186	212	60
Marshals, sheriffs, detectives, etc	376	233	94	46	3	.....	.....	.....	5	157	179	35
Officials and inspectors (city and county)	694	376	201	113	4	.....	.....	.....	21	268	333	72
Policemen	380	187	122	60	7	4	.....	1	11	198	147	23
Postmasters	438	268	126	43	.....	1	.....	1	9	183	204	41
Soldiers, sailors, and marines [1]	1,402	936	324	136	4	2	15	382	593	386	26	.....
United States officials (except postmasters)	287	183	79	23	2	.....	.....	.....	11	154	111	11
All other occupations	154	88	42	20	4	.....	2	1	11	70	52	18
Professional service	**12,733**	**7,907**	**3,014**	**1,689**	**103**	**20**	**89**	**178**	**1,096**	**6,836**	**3,806**	**728**
Actors and showmen	265	181	63	16	5	.....	12	13	49	138	44	9
Civil engineers and surveyors	521	359	121	40	.....	1	.....	.....	70	327	101	23
Clergymen	2,089	904	416	739	26	4	.....	.....	54	1,007	883	145
College presidents and professors [2]	379	259	80	39	.....	1	.....	.....	14	234	114	17
Dentists	813	537	223	49	4	.....	.....	.....	86	556	154	17
Editors and reporters	375	280	59	35	1	.....	1	7	22	195	127	23
Electrical and mechanical engineers	294	205	68	21	.....	.....	.....	.....	47	186	60	1
Lawyers, judges, and justices	1,507	1,045	378	77	7	.....	.....	.....	26	702	598	181
Musicians and teachers of music	497	268	115	83	28	3	12	22	91	252	101	19
Photographers	359	209	90	56	1	3	5	9	20	203	107	15
Physicians and surgeons	1,846	1,202	436	192	15	1	.....	.....	31	978	704	133
Teachers (school)	1,390	956	361	69	4	.....	23	80	330	757	181	19
Veterinary surgeons	436	294	106	36	.....	.....	.....	.....	17	266	123	30
All other occupations	1,962	1,208	498	237	12	7	36	47	239	1,035	509	96
Domestic and personal service	**12,402**	**5,999**	**2,154**	**2,412**	**1,578**	**259**	**320**	**313**	**1,128**	**6,089**	**3,739**	**813**
Barbers, hairdressers, and manicurists	2,525	1,681	535	248	60	1	35	40	305	1,594	527	24
Billiard and pool room keepers	556	287	166	84	14	5	.....	5	29	330	177	15
Hotel keepers and managers	553	313	119	113	4	4	.....	4	9	223	267	50
Janitors and sextons	1,883	730	245	598	307	3	60	16	43	467	934	363
Porters (except in stores)	581	78	24	30	447	2	21	21	68	321	125	25
Restaurant, café, and lunch room keepers	896	460	182	191	23	40	.....	3	72	511	291	19
Servants	2,579	1,160	398	618	291	112	112	104	274	1,247	692	150
Waiters	813	299	72	92	294	56	32	51	150	470	98	12
All other occupations	2,016	991	413	438	138	36	60	69	178	926	628	155
Clerical occupations	**13,810**	**7,915**	**4,587**	**1,234**	**69**	**5**	**951**	**1,010**	**2,965**	**6,457**	**2,122**	**305**
Accountants and auditors	878	523	268	86	1	.....	.....	19	136	537	163	23
Agents	1,471	956	401	113	1	.....	5	23	126	893	382	42
Bookkeepers and cashiers	2,557	1,444	898	210	5	.....	44	180	711	1,247	327	48
Canvassers and collectors	283	172	70	39	2	.....	12	7	30	131	75	28
Clerks (except clerks in stores)	7,696	4,279	2,629	739	44	5	476	677	1,791	3,457	1,139	156
Messenger, bundle, and office boys [3]	503	299	167	25	12	.....	398	60	10	18	11	6
Stenographers and typists	422	242	154	22	4	.....	16	44	161	174	25	2
FEMALES	**71,789**	**39,378**	**23,817**	**6,684**	**1,876**	**54**	**4,831**	**7,751**	**18,557**	**[4] 29,294**	**10,171**	**1,185**
Agriculture, forestry, and animal husbandry	**4,085**	**1,638**	**1,459**	**972**	**6**	**10**	**433**	**187**	**386**	**1,173**	**1,617**	**289**
Farm laborers (home farm)	914	413	440	60	.....	1	339	115	186	209	60	5
Farm laborers (working out)	529	251	187	90	.....	1	78	70	125	161	77	18
Farmers, general farms	2,126	750	671	692	5	8	.....	.....	54	643	1,218	211
All other occupations	516	224	161	130	1	.....	16	2	21	160	262	55
Extraction of minerals (all occupations)	**1**	.....	.....	**1**	.....	.....	.....	.....	**1**	.....	.....	.....
Manufacturing and mechanical industries	**7,119**	**3,345**	**2,449**	**1,071**	**244**	**10**	**686**	**571**	**998**	**3,308**	**1,435**	**121**
Dressmakers and seamstresses (not in factory)	2,280	1,174	780	260	56	10	19	46	153	1,237	757	68
Laborers (not otherwise specified):												
Slaughter and packing houses	395	116	92	122	65	.....	67	47	68	165	43	5
Other industries	489	222	169	73	25	.....	91	70	89	168	63	8
Milliners and millinery dealers	579	358	179	41	1	.....	3	5	62	356	141	12
Semiskilled operatives (not otherwise specified):												
Clothing industries	692	318	245	122	7	.....	54	57	107	339	134	1
Food industries—												
Slaughter and packing houses	421	74	130	168	49	.....	70	59	64	185	41	2
Other food industries	501	217	206	75	3	.....	160	85	103	122	31	.....
Other industries	1,126	524	438	137	27	.....	175	162	246	416	111	16
All other occupations	636	342	210	73	11	.....	47	40	106	320	114	9
Transportation	**2,812**	**1,685**	**1,026**	**93**	**8**	.....	**483**	**533**	**887**	**780**	**120**	**9**
Telegraph operators	219	146	68	5	.....	.....	28	39	85	61	6	.....
Telephone operators	2,439	1,460	905	71	3	.....	449	483	771	649	82	5
All other occupations	154	79	53	17	5	.....	6	11	31	70	32	4

[1] Includes only those resident in continental United States at the date of the enumeration.
[2] Probably includes some teachers in schools below collegiate rank.
[3] Except telegraph messengers.
[4] Includes 176 females of unknown age.

TABLE 25.—TOTAL MALES AND FEMALES 10 YEARS OF AGE AND OVER ENGAGED IN EACH SELECTED OCCUPATION, CLASSIFIED BY COLOR OR RACE, NATIVITY, AND PARENTAGE, AND AGE PERIODS, FOR THE STATE: 1920—Con.

SEX AND OCCUPATION.	Total.	COLOR OR RACE, NATIVITY, AND PARENTAGE.					AGE PERIODS.					
		Native white.		Foreign-born white.	Negro.	Ind., Chi., Jap., and all other.	10 to 17 years.	18 and 19 years.	20 to 24 years.	25 to 44 years (includes age unknown).	45 to 64 years.	65 years and over.
		Native parentage.	Foreign or mixed parentage.									
FEMALES—Continued.												
Trade	**7,746**	**4,455**	**2,713**	**542**	**36**	.....	**552**	**886**	**1,893**	**3,560**	**815**	**40**
Clerks in stores [1]	2,384	1,344	870	150	20	.....	236	358	689	954	141	6
Retail dealers [2]	597	318	178	100	1	.....	.....	8	50	351	170	18
Saleswomen (stores)	4,002	2,352	1,413	230	7	.....	272	485	1,026	1,867	344	8
All other occupations	763	441	252	62	8	.....	44	35	128	388	160	8
Public service (not elsewhere classified)	**428**	**276**	**136**	**14**	**2**	.....	**1**	**16**	**63**	**261**	**79**	**8**
Postmistresses	249	162	79	8	.....	.....	.....	15	40	141	46	7
All other occupations	179	114	57	6	2	.....	1	1	23	120	33	1
Professional service	**17,402**	**11,449**	**5,354**	**543**	**49**	**7**	**440**	**2,226**	**6,393**	**6,989**	**1,285**	**69**
College presidents and professors [3]	204	149	46	8	.....	1	.....	.....	26	146	30	2
Musicians and teachers of music	879	574	253	37	15	.....	13	29	203	507	124	3
Religious, charity, and welfare workers	211	122	70	19	.....	.....	2	2	24	125	53	5
Teachers (school)	12,988	8,684	4,042	253	7	2	342	1,982	5,279	4,696	656	33
Trained nurses	1,651	929	547	167	6	2	12	108	566	835	129	1
All other occupations	1,469	991	396	59	21	2	71	105	295	680	293	25
Domestic and personal service	**18,837**	**8,941**	**5,456**	**2,920**	**1,494**	**26**	**1,382**	**1,483**	**3,050**	**7,885**	**4,401**	**636**
Barbers, hairdressers, and manicurists	277	155	64	17	41	.....	4	14	35	195	25	4
Boarding and lodging house keepers	1,401	786	368	211	35	1	.....	4	31	571	688	107
Hotel, restaurant, etc., keepers and managers	408	248	94	46	20	.....	.....	3	14	207	164	20
Housekeepers and stewardesses	2,722	1,181	976	499	55	11	.....	125	387	1,263	789	158
Janitors and sextons	280	83	41	106	50	.....	5	4	12	150	103	6
Laundresses (not in laundry)	1,557	682	256	363	253	3	26	12	69	786	660	64
Laundry operatives	823	427	249	111	36	.....	146	88	145	304	128	12
Nurses (not trained)	1,526	920	431	168	6	1	.....	32	183	776	480	55
Servants	7,953	3,385	2,482	1,232	844	10	956	924	1,721	2,865	1,286	201
Waitresses	1,534	906	402	97	129	.....	198	247	418	599	68	4
All other occupations	356	168	93	70	25	.....	47	30	35	169	70	5
Clerical occupations	**13,359**	**7,589**	**5,224**	**508**	**37**	**1**	**854**	**1,849**	**4,886**	**5,338**	**419**	**13**
Bookkeepers and cashiers	3,820	2,246	1,423	141	9	1	158	409	1,344	1,785	117	7
Clerks (except clerks in stores)	3,590	2,061	1,377	139	13	.....	335	540	1,160	1,383	169	3
Stenographers and typists	5,479	2,973	2,289	209	8	.....	294	849	2,280	1,974	82	.....
All other occupations	470	309	135	19	7	.....	67	51	102	196	51	3

[1] Many of the "Clerks in stores" probably are "Saleswomen."
[2] Includes, also, managers and superintendents of retail stores.
[3] Probably includes some teachers in schools below collegiate rank.

TABLE 26.—WOMEN 15 YEARS OF AGE AND OVER IN EACH PRINCIPAL CLASS OF THE POPULATION ENGAGED IN GAINFUL OCCUPATIONS, CLASSIFIED BY MARITAL CONDITION, WITH A DISTRIBUTION OF THE MARRIED BY AGE PERIODS, FOR THE STATE: 1920.

CLASS OF POPULATION.	Aggregate.	MARRIED.						Single, widowed, divorced, and unknown.
		Total.	15 to 19 years.	20 to 24 years.	25 to 34 years.	35 to 44 years.	45 years and over.[1]	
All classes	**71,423**	**13,967**	**463**	**1,895**	**4,508**	**3,710**	**3,391**	**57,456**
Native white—Native parentage	39,150	8,003	330	1,125	2,623	2,023	1,902	31,147
Native white—Foreign or mixed parentage	23,098	3,208	85	508	1,097	891	627	20,490
Foreign-born white	6,651	1,758	20	96	417	498	727	4,893
Negro	1,871	979	28	160	366	293	132	892
Indian	49	17	.....	5	4	5	3	32
Chinese, Japanese, and all other	4	2	.....	1	1	.....	.....	2

[1] Includes age unknown.

SUPPLEMENTAL TABLES FOR INDIAN POPULATION.

AGE, FOR THE STATE: 1920 AND 1910.

AGE PERIOD.	INDIANS.									AGE PERIOD.	INDIANS.								
	Number: 1920			Per cent: 1920			Per cent: 1910				Number: 1920			Per cent: 1920			Per cent: 1910		
	Total.	Male.	Female.	Total.	Male.	Female.	Total.	Male.	Female.		Total.	Male.	Female.	Total.	Male.	Female.	Total.	Male.	Female.
All ages	2,888	1,459	1,429	100.0	100.0	100.0	100.0	100.0	100.0	20 to 44 years	905	451	454	31.3	30.9	31.8	31.0	31.6	30.5
Under 5 years	399	204	195	13.8	14.0	13.6	13.5	13.4	13.6	45 years and over	559	301	258	19.4	20.6	18.1	18.2	17.6	18.7
Under 1 year	82	51	31	2.8	3.5	2.2	2.9	2.9	3.0	Age unknown	15	11	4	0.5	0.8	0.3	0.1	0.1	0.2
5 to 9 years	394	190	204	13.6	13.0	14.3	12.3	12.5	12.1										
10 to 14 years	340	174	166	11.8	11.9	11.6	12.2	11.9	12.6	18 to 44 years	1,016	499	517	35.2	34.2	36.2	36.0	36.4	35.6
15 to 19 years	276	128	148	9.6	8.8	10.4	12.7	13.0	12.3	21 years and over	1,425	736	689	49.3	50.4	48.2	46.9	47.0	46.7

SCHOOL ATTENDANCE, FOR THE STATE: 1920 AND 1910.

AGE PERIOD.	INDIANS: 1920			INDIANS: 1910			AGE PERIOD.	INDIANS: 1920			INDIANS: 1910		
	Total number.	Attending school.		Total number.	Attending school.			Total number.	Attending school.		Total number.	Attending school.	
		Number.	Per cent.		Number.	Per cent.			Number.	Per cent.		Number.	Per cent.
5 to 20 years, inclusive	1,064	620	58.3	1,389	779	56.1	7 to 13 years	525	391	74.5	584	392	67.1
Male	519	304	58.6	704	374	53.1	14 and 15 years	121	88	72.7	189	154	81.5
Female	545	316	58.0	685	405	59.1	16 and 17 years	116	57	49.1	179	119	66.5
							18 to 20 years	165	34	20.6	261	81	31.0
5 and 6 years	137	50	36.5	176	33	18.8							

ILLITERACY, FOR THE STATE: 1920 AND 1910.

AGE PERIOD.	INDIANS: 1920			INDIANS: 1910			AGE PERIOD.	INDIANS: 1920			INDIANS: 1910		
	Total number.	Illiterate.		Total number.	Illiterate.			Total number.	Illiterate.		Total number.	Illiterate.	
		Number.	Per cent.		Number.	Per cent.			Number.	Per cent.		Number.	Per cent.
10 years and over	2,095	298	14.2	2,600	922	35.5	21 years and over	1,425	284	19.9	1,641	798	48.6
Male	1,065	131	12.3	1,317	390	29.6	Male	736	123	16.7	835	329	39.4
Female	1,030	167	16.2	1,283	532	41.5	Female	689	161	23.4	806	469	58.2
10 to 20 years	670	14	2.1	959	124	12.9							
Male	329	8	2.4	482	61	12.7							
Female	341	6	1.8	477	63	13.2							

SEX, ILLITERACY, AND VOTING AGE, FOR COUNTIES: 1920.

[Per cent not shown where base is less than 100.]

COUNTY.	TOTAL INDIANS.				INDIANS 10 YEARS OF AGE AND OVER.			INDIANS 21 YEARS OF AGE AND OVER.			
	Both sexes.	Per cent of total population.	Male.	Female.	Total number.	Illiterate.		Male.		Female.	
						Number.	Per cent.	Total number.	Number illiterate.	Total number.	Number illiterate.
The state	2,888	0.2	1,459	1,429	2,095	298	14.2	736	123	689	161
Boyd	30	0.4	10	20	21	2	.....	3	.....	8	1
Burt	31	0.2	17	14	17	.....	.....	6	.....	7	.....
Cherry	64	0.5	34	30	39	1	.....	10	.....	11	1
Dawes	75	0.7	44	31	54	5	.....	23	2	17	3
Douglas	25	(1)	15	10	18	5	.....	12	2	5	2
Jefferson	24	0.1	12	12	15	7	.....	5	3	5	4
Knox	897	4.7	434	463	666	52	7.8	213	20	217	27
Richardson	76	0.4	39	37	58	7	.....	17	3	16	4
Sheridan	46	0.5	18	28	25	.....	.....	3	.....	10	.....
Thurston	1,570	16.4	805	765	1,138	216	19.0	423	92	382	117
All other counties [2]	50	(1)	31	19	44	3	.....	21	1	11	2

[1] Less than one-tenth of 1 per cent.

[2] Comprises those counties in which there are fewer than 10 Indians.

AGRICULTURE—NEBRASKA.

INTRODUCTION.

In the following pages are presented all of the published results of the 1920 census of agriculture for this state and its counties, except certain detailed tabulations for the state which appear in Volume V of the Fourteenth Census Reports and a few minor items which have been published in special bulletins. The statistics of farms and farm property, including live stock, relate to January 1, 1920; those of live-stock products, crops, and farm expenditures are for the calendar year 1919. In order to show the present tendency in agriculture, comparative figures for the census of 1910 are given throughout; and to show the general trend of the agricultural industry over a considerable period of time, all general farm information available is presented for the different censuses since 1860.

FARMS AND FARM PROPERTY.

TABLE 1.—SUMMARY: 1920 AND 1910.

ITEM.	1920 (January 1)	1910 (April 15)	INCREASE.[1]	
			Amount.	Per cent.
Population, total	1,296,372	1,192,214	104,158	8.7
Rural [2]	891,066	881,362	9,704	1.1
Urban	405,306	310,852	94,454	30.4
Per cent rural	68.7	73.9		
Number of farms	124,417	129,678	−5,261	−4.1
Approximate land area of the state ... acres	49,157,120	49,157,120		
All land in farms ... acres	42,225,475	38,622,021	3,603,454	9.3
Improved land in farms ... acres	23,109,624	24,382,577	−1,272,953	−5.2
Woodland in farms ... acres	900,933	803,206	97,727	12.2
Other unimproved land in farms ... acres	18,214,918	13,436,238	4,778,680	35.6
Per cent of land area in farms	85.9	78.6		
Per cent of farm land improved	54.7	63.1		
Average acreage per farm	339.4	297.8	41.6	14.0
Average improved acreage per farm	185.7	188.0	−2.3	−1.2
Value of all farm property	$4,201,655,992	$2,079,818,647	$2,121,837,345	102.0
Land and buildings	3,712,107,760	1,813,346,935	1,898,760,825	104.7
Land alone	3,330,222,340	1,614,539,313	1,715,683,027	106.3
Buildings	381,885,420	198,807,622	183,077,798	92.1
Implements and machinery	153,104,448	44,249,708	108,854,740	246.0
Live stock	336,443,784	222,222,004	114,221,780	51.4
Average value per farm:				
All farm property	33,771	16,038	17,733	110.6
Land and buildings	29,836	13,983	15,853	113.4
Land alone	26,767	12,450	14,317	115.0
Buildings	3,069	1,533	1,536	100.2
Implements and machinery	1,231	341	890	261.0
Live stock	2,704	1,714	990	57.8
Average value per acre of land in farms:				
All farm property	99.51	53.85	45.66	84.8
Land and buildings	87.91	46.95	40.96	87.2
Land alone	78.87	41.80	37.07	88.7
Buildings	9.04	5.15	3.89	75.5
Implements and machinery	3.63	1.15	2.48	215.7
Live stock	7.97	5.75	2.22	38.6

[1] A minus sign (−) denotes decrease.
[2] Population residing outside of incorporated places having 2,500 inhabitants or over. The rate of increase in the rural population between the two censuses is affected somewhat by the fact that certain places classified as rural in 1910 had become urban by 1920. The population in 1910 of the territory classified as rural in 1920 was 868,580. For this territory, the increase in population between 1910 and 1920 was 2.6 per cent, which percentage indicates the rate of growth of the rural population, leaving out of consideration the changes in classification of territory.

NEBRASKA

COUNTIES, PRINCIPAL CITIES, AND RIVERS.

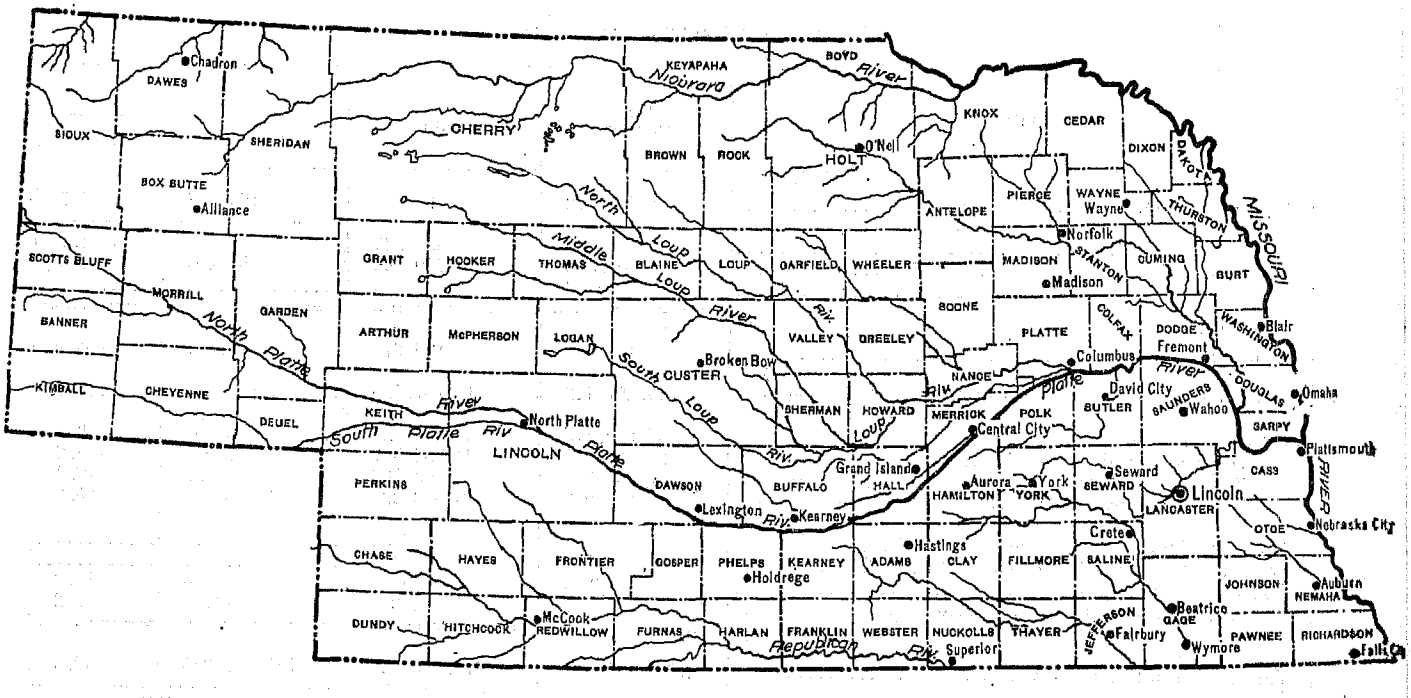

EXPLANATION OF TERMS.

To assist in securing comparability for its statistics of agriculture, the Bureau of the Census provided the enumerators with certain definitions and instructions, the more important of which were essentially as given below.

Farm.—A "farm" for census purposes is all the land which is directly farmed by one person managing and conducting agricultural operations, either by his own labor alone or with the assistance of members of his household or hired employees. The term "agricultural operations" is used as a general term, referring to the work of growing crops, producing other agricultural products, and raising domestic animals, poultry, and bees. A "farm" as thus defined may consist of a single tract of land or of a number of separate and distinct tracts, and these several tracts may be held under different tenures, as where one tract is owned by the farmer and another tract is hired by him. When a landowner has one or more tenants, renters, croppers, or managers, the land operated by each is considered a "farm."

In applying the foregoing definition of a "farm" for census purposes, enumerators were instructed to report as a "farm" any tract of 3 or more acres used for agricultural purposes, and also any tract containing less than 3 acres which produced at least $250 worth of farm products in the year 1919, or required for its agricultural operations the continuous services of at least one person.

Farmer.—A "farmer" or "farm operator," according to the census definition, is a person who directs the operation of a farm. Hence owners of farms who do not themselves direct the farm operations are not reported as "farmers." Farmers are divided by the Bureau of the Census into three general classes according to the character of their tenure, namely, owners, managers, and tenants.

Farm owners include (1) farmers operating their own land only, and (2) those operating both their own land and some land hired from others. The latter are sometimes referred to in the census reports as "part owners," the term "full owners" being then used for those owning all their land.

Managers are farmers who are conducting farm operations for the owner for wages or a salary.

Farm tenants are farmers who, as tenants, renters, or croppers, operate hired land only. They were reported in 1920 in five classes: (1) Share tenants—those who pay a certain share of the products, as one-half, one-third, or one-quarter, for the use of the farm but furnish their own farm equipment and animals; (2) croppers—share tenants who do not furnish their work animals; (3) share-cash tenants—those who pay a share of the products for part of the land rented by them and cash for part; (4) cash tenants—those who pay a cash rental, as $7 per acre of crop land or $500 for the use of the whole farm; (5) standing renters—those who pay a stated amount of farm products for the use of the farm, as 3 bales of cotton or 500 bushels of corn. In some cases the character of the tenancy was not ascertained by the enumerator; such tenants are designated "unspecified."

Farm land.—Farm land is divided into (1) improved land, (2) woodland, and (3) other unimproved land.

Improved land includes all land regularly tilled or mowed, land in pasture which has been cleared or tilled, land lying fallow, land in gardens, orchards, vineyards, and nurseries, and land occupied by farm buildings.

Woodland includes all land covered with natural or planted forest trees which produce, or later may produce, firewood or other forest products.

All other unimproved land includes brush land, rough or stony land, swamp land, and any other land which is not improved or in forest.

The census classification of farm land as "improved land," "woodland," and "other unimproved land" is one not always easy for the farmers or enumerators to make, and the statistics, therefore, must be considered at best only a close approximation.

NUMBER OF FARMS, ACREAGE, AND VALUE.

TABLE 2.—NUMBER OF FARMS AND FARM ACREAGE: 1860 TO 1920.

CENSUS YEAR.	FARMS.		LAND IN FARMS.				Per cent of land area in farms.	Per cent of farm land improved.
			All land.		Improved land.			
	Number.	Per cent of increase.[1]	Acres.	Per cent of increase.	Acres.	Per cent of increase.[1]		
1920	124,417	−4.1	42,225,475	9.3	23,109,624	−5.2	85.9	54.7
1910	129,678	6.7	38,622,021	29.1	24,382,677	32.3	78.6	63.1
1900	121,525	7.0	29,911,779	38.5	18,432,595	20.9	60.8	61.6
1890	113,608	79.2	21,593,444	117.1	15,247,705	177.0	43.9	70.6
1880	63,387	415.3	9,944,826	379.6	5,504,702	750.8	20.4	55.4
1870	12,301	341.1	2,073,781	228.5	647,031	444.7	4.3	31.2
1860[2]	2,789	.....	631,214	.....	118,789	.....	0.8	18.8

[1] A minus sign (−) denotes decrease.
[2] No data prior to 1860. Nebraska organized as a territory in 1854.

TABLE 3.—VALUE OF FARM PROPERTY: 1860 TO 1920.

CENSUS YEAR.	ALL FARM PROPERTY.		LAND AND BUILDINGS.		IMPLEMENTS AND MACHINERY.		LIVE STOCK.	
	Value.	Per cent of increase.	Value.	Per cent of increase.	Value.	Per cent of increase.	Value.	Per cent of increase.
1920	$4,201,655,992	102.0	$3,712,107,760	104.7	$153,104,448	246.0	$336,443,784	51.4
1910	2,079,818,647	178.1	1,813,346,935	213.9	44,249,708	77.4	222,222,004	52.9
1900	747,950,057	46.1	577,660,020	43.6	24,940,450	51.4	145,349,587	56.3
1890	511,799,810	232.1	402,358,913	279.8	16,468,977	110.6	92,971,920	130.4
1880	154,103,723	402.4	105,932,541	337.9	7,820,917	530.9	40,350,265	669.9
1870[1]	30,674,470	488.4	24,193,749	523.8	1,239,773	502.8	5,240,948	364.3
1860[2]	5,212,761	.....	3,878,326	.....	205,664	.....	1,128,771	.....

[1] Computed gold values, being 80 per cent of the currency values reported.
[2] No data prior to 1860. Nebraska organized as a territory in 1854.

TABLE 4.—AVERAGE ACREAGE AND AVERAGE VALUE PER FARM: 1860 TO 1920.

[Averages are based on "all farms" in the state.]

CENSUS YEAR.	AVERAGE ACREAGE PER FARM.		AVERAGE VALUE PER FARM.			
	All land.	Improved land.	All farm property.	Land and buildings.	Implements and machinery.	Live stock.
1920	339.4	185.7	$33,771	$29,836	$1,231	$2,704
1910	297.8	188.0	16,038	13,983	341	1,714
1900	246.1	151.7	6,155	4,753	205	1,196
1890	190.1	134.2	4,505	3,542	145	818
1880	156.9	86.8	2,431	1,671	123	637
1870[1]	168.6	52.6	2,494	1,967	101	426
1860[2]	226.3	42.6	1,869	1,391	74	405

[1] Computed gold values, being 80 per cent of the currency values reported.
[2] No data prior to 1860. Nebraska organized as a territory in 1854.

TABLE 5.—AVERAGE VALUE PER ACRE: 1860 TO 1920.

[Averages are based on "all land in farms" in the state.]

CENSUS YEAR.	All farm property.	Land and buildings.	Land alone.	Buildings alone.	Implements and machinery.	Live stock.
1920	$99.51	$87.91	$78.87	$9.04	$3.63	$7.97
1910	53.85	46.95	41.80	5.15	1.15	5.75
1900	25.01	19.31	16.27	3.04	0.83	4.86
1890	23.70	18.63	.....	.....	0.76	4.31
1880	15.50	10.65	.....	.....	0.79	4.06
1870[1]	14.79	11.67	.....	.....	0.60	2.53
1860[2]	8.26	6.14	.....	.....	0.33	1.79

[1] Computed gold values, being 80 per cent of the currency values reported.
[2] No data prior to 1860. Nebraska organized as a territory in 1854.

FARMS BY SIZE.

TABLE 6.—NUMBER OF FARMS, BY SIZE: 1920 AND 1910.

SIZE GROUP.	NUMBER OF FARMS.		INCREASE.[1]		PER CENT OF TOTAL.	
	1920	1910	Number.	Per cent.	1920	1910
Total	124,417	129,678	−5,261	−4.1	100.0	100.0
Under 20 acres	3,361	4,358	−997	−22.9	2.7	3.4
Under 3 acres	139	129	10	7.8	0.1	0.1
3 to 9 acres	1,644	2,298	−654	−28.5	1.3	1.8
10 to 19 acres	1,578	1,931	−353	−18.3	1.3	1.5
20 to 49 acres	3,701	4,558	−857	−18.8	3.0	3.5
50 to 99 acres	11,163	12,618	−1,455	−11.5	9.0	9.7
100 to 174 acres	43,157	43,916	−759	−1.7	34.7	33.9
175 to 499 acres	47,377	47,233	144	0.3	38.1	36.4
175 to 259 acres	21,493	20,743	750	3.6	17.3	16.0
260 to 499 acres	25,884	26,490	−606	−2.3	20.8	20.4
500 to 999 acres	9,744	13,128	−3,384	−25.8	7.8	10.1
1,000 acres and over	5,914	3,867	2,047	52.9	4.8	3.0

[1] A minus sign (−) denotes decrease.

TABLE 7.—NUMBER OF FARMS AND PER CENT DISTRIBUTION, BY SIZE: 1880 TO 1920.

SIZE GROUP.	1920	1910	1900	1890	1880
Total number of farms	124,417	129,678	121,525	113,608	63,387
Under 10 acres	1,783	2,427	1,872	451	400
10 to 19 acres	1,578	1,931	1,635	515	708
20 to 49 acres	3,701	4,558	5,243	3,071	3,301
50 to 99 acres	11,163	12,618	17,979	19,921	16,652
100 to 499 acres	90,534	91,149	86,380	86,805	41,542
500 to 999 acres	9,744	13,128	6,052	2,315	666
1,000 acres and over	5,914	3,867	2,364	530	118
Per cent of all farms	100.0	100.0	100.0	100.0	100.0
Under 10 acres	1.4	1.9	1.5	0.4	0.6
10 to 19 acres	1.3	1.5	1.4	0.5	1.1
20 to 49 acres	3.0	3.5	4.3	2.7	5.2
50 to 99 acres	9.0	9.7	14.8	17.5	26.3
100 to 499 acres	72.8	70.3	71.1	76.4	65.5
500 to 999 acres	7.8	10.1	5.0	2.0	1.1
1,000 acres and over	4.8	3.0	1.9	0.5	0.2

TABLE 8.—FARM ACREAGE AND VALUE, BY SIZE OF FARM: 1920 AND 1910.

SIZE GROUP (ACRES).	ALL LAND IN FARMS (ACRES).		IMPROVED LAND IN FARMS (ACRES).		VALUE OF LAND AND BUILDINGS (DOLLARS).	
	1920	1910	1920	1910	1920	1910
Total	42,225,475	38,622,021	23,109,624	24,382,577	3,712,107,760	1,813,346,935
Under 20	29,549	37,150	26,381	34,074	18,235,760	14,370,350
20 to 49	125,451	152,474	106,012	134,271	31,288,993	19,378,544
50 to 99	868,651	971,897	768,189	879,406	163,336,396	88,286,663
100 to 174	6,475,703	6,543,429	5,586,170	5,675,821	1,073,256,586	507,591,497
175 to 499	13,809,256	13,923,207	10,473,340	10,633,939	1,747,788,207	878,937,406
500 to 999	6,679,959	8,837,526	3,042,210	3,888,358	347,430,278	185,509,755
1,000 and over	14,236,906	8,156,338	3,107,322	3,136,708	330,771,540	119,263,720

TABLE 9.—PER CENT OF FARM LAND IMPROVED, AND AVERAGE VALUES, BY SIZE OF FARM: 1920 AND 1910.

SIZE GROUP.	PER CENT OF FARM LAND IMPROVED.		AVERAGE VALUE OF LAND AND BUILDINGS.			
			Per farm.		Per acre.	
	1920	1910	1920	1910	1920	1910
Total	54.7	63.1	$29,836	$13,983	$87.91	$46.95
Under 20 acres	89.3	91.7	5,426	3,300	617.14	387.06
20 to 49 acres	84.5	88.1	8,454	4,252	249.41	127.09
50 to 99 acres	88.4	90.5	14,632	6,997	188.03	90.84
100 to 174 acres	86.3	86.7	24,869	11,558	165.74	77.57
175 to 499 acres	75.8	76.4	36,891	18,609	126.57	63.13
500 to 999 acres	45.5	44.0	35,656	14,131	52.01	20.99
1,000 acres and over	21.8	38.5	55,930	30,841	23.23	14.62

FARMS BY TENURE.

TABLE 10.—NUMBER OF FARMS, BY TENURE: 1920 AND 1910.

TENURE.	NUMBER OF FARMS.		INCREASE.[1]		PER CENT OF TOTAL.	
	1920	1910	Number.	Per cent.	1920	1910
Total	124,417	129,678	−5,261	−4.1	100.0	100.0
Owners	69,672	79,250	−9,578	−12.1	56.0	61.1
Owning entire farm	50,565	58,222	−7,657	−13.2	40.6	44.9
Hiring additional land	19,107	21,028	−1,921	−9.1	15.4	16.2
Managers	1,315	987	328	33.2	1.1	0.8
Tenants	53,430	49,441	3,989	8.1	42.9	38.1
Share tenants	25,536	24,771	765	3.1	20.5	19.1
Share-cash tenants	14,773	11,069	3,704	33.5	11.9	8.5
Cash tenants	12,307	10,701	1,606	15.0	9.9	8.3
Unspecified	814	2,900	−2,086	−71.9	0.7	2.2

[1] A minus sign (−) denotes decrease.

TABLE 11.—NUMBER OF FARMS AND PER CENT DISTRIBUTION, BY TENURE: 1880 TO 1920.

TENURE.	1920	1910	1900	1890	1880
Total number of farms	124,417	129,678	121,525	113,608	63,387
Farms operated by owners	69,672	79,250	75,583	[1] 85,525	[1] 51,963
Owning entire farm	50,565	58,222	53,065	([2])	([2])
Hiring additional land	19,107	21,028	22,518	([2])	([2])
Farms operated by managers	1,315	987	1,132	([3])	([3])
Farms operated by tenants	53,430	49,441	44,810	28,083	11,424
Share tenants	25,536	24,771	33,211	19,141	9,476
Share-cash tenants	14,773	11,069			
Cash tenants	12,307	10,701	11,599	8,942	1,948
Unspecified	814	2,900			
Per cent of all farms	100.0	100.0	100.0	100.0	100.0
Operated by owners	56.0	61.1	62.2	[1] 75.3	[1] 82.0
Owning entire farm	40.6	44.9	43.7	([2])	([2])
Hiring additional land	15.4	16.2	18.5	([2])	([2])
Operated by managers	1.1	0.8	0.9	([3])	([3])
Operated by tenants	42.9	38.1	36.9	24.7	18.0
Share and share-cash	32.4	27.6	27.3	16.8	14.9
Cash and unspecified	10.5	10.5	9.5	7.9	3.1

[1] Includes farms operated by managers.
[2] Not reported separately.
[3] Included with farms operated by owners.

TABLE 12.—FARM ACREAGE AND VALUE, BY TENURE: 1920 AND 1910.

TENURE.	ALL LAND IN FARMS (ACRES).		IMPROVED LAND IN FARMS (ACRES).		VALUE OF LAND AND BUILDINGS (DOLLARS).	
	1920	1910	1920	1910	1920	1910
Total	42,225,475	38,622,021	23,109,624	24,382,577	3,712,107,760	1,813,346,935
Owners	26,421,765	26,975,554	13,178,570	15,463,311	2,060,996,545	1,084,248,917
Managers	1,480,485	1,094,812	432,464	562,829	65,693,263	30,056,713
Tenants	14,323,225	10,551,655	9,498,590	8,356,437	1,585,417,952	699,041,305

TABLE 13.—PER CENT DISTRIBUTION OF FARMS AND OF FARM ACREAGE AND VALUE, BY TENURE: 1920 AND 1910.

TENURE.	NUMBER OF FARMS.		ALL LAND IN FARMS.		IMPROVED LAND IN FARMS.		VALUE OF LAND AND BUILDINGS.	
	1920	1910	1920	1910	1920	1910	1920	1910
Total	100.0	100.0	100.0	100.0	100.0	100.0	100.0	100.0
Owners	56.0	61.1	62.6	69.8	57.0	63.4	55.5	59.8
Managers	1.1	0.8	3.5	2.8	1.9	2.3	1.8	1.7
Tenants	42.9	38.1	33.9	27.3	41.1	34.3	42.7	38.6

TABLE 14.—AVERAGE ACREAGE, PER CENT OF FARM LAND IMPROVED, AND AVERAGE VALUES, BY TENURE: 1920 AND 1910.

TENURE.	AVERAGE ACREAGE PER FARM.				PER CENT OF FARM LAND IMPROVED.		AVERAGE VALUE OF LAND AND BUILDINGS.			
	All land.		Improved land.				Per farm.		Per acre.	
	1920	1910	1920	1910	1920	1910	1920	1910	1920	1910
Total	339.4	297.8	185.7	188.0	54.7	63.1	$29,836	$13,983	$87.91	$46.95
Owners	379.2	340.4	189.2	195.1	49.9	57.3	29,581	13,681	78.00	40.19
Managers	1,125.8	1,109.2	328.9	570.2	29.2	51.4	49,957	30,453	44.37	27.45
Tenants	268.1	213.4	177.8	169.0	66.3	79.2	29,673	14,139	110.69	66.25

FARMS BY SEX, RACE, AND NATIVITY OF FARMER.

TABLE 15.—NUMBER, ACREAGE, AND VALUE OF FARMS, CLASSIFIED BY SEX AND TENURE OF FARMER: 1920.

SEX AND TENURE.	Number of farms.	All land in farms (acres).	Improved land in farms (acres).	Value of land and buildings.	AVERAGE PER FARM.		
					All land (acres).	Improved land (acres).	Value of land and buildings.
Total	124,417	42,225,475	23,109,624	$3,712,107,760	339.4	185.7	$29,836
Male	122,103	41,551,704	22,748,728	3,652,334,918	340.3	186.3	29,912
Female	2,314	673,771	360,896	59,772,842	291.2	156.0	25,831
Owners	69,672	26,421,765	13,178,570	2,060,996,545	379.2	189.2	29,581
Male	67,699	25,828,857	12,870,796	2,010,835,203	381.5	190.1	29,703
Female	1,973	592,908	307,774	50,161,342	300.5	156.0	25,424
Managers	1,315	1,480,485	432,464	65,693,263	1,125.8	328.9	49,957
Male	1,310	1,479,405	431,539	65,545,263	1,129.3	329.4	50,035
Female	5	1,080	925	148,000	216.0	185.0	29,600
Tenants	53,430	14,323,225	9,498,590	1,585,417,952	268.1	177.8	29,673
Male	53,094	14,243,442	9,446,393	1,575,954,452	268.3	177.9	29,682
Female	336	79,783	52,197	9,463,500	237.4	155.3	28,165

TABLE 16.—NUMBER, ACREAGE, AND VALUE OF FARMS, CLASSIFIED BY NATIVITY OF WHITE FARMERS AND BY RACE OF COLORED FARMERS: 1920 AND 1910.

COLOR AND NATIVITY OR RACE.	NUMBER OF FARMS.		LAND IN FARMS, 1920 (ACRES).		Value of land and buildings, 1920
	1920	1910	Total.	Improved.	
All farmers	124,417	129,678	42,225,475	23,109,624	$3,712,107,760
White farmers	124,033	129,216	42,158,793	23,077,258	3,705,654,150
Native[1]	99,441	93,509	35,198,035	18,674,678	2,945,332,656
Foreign-born	24,592	35,707	6,960,758	4,402,580	760,321,494
Country of birth:					
Austria	1,871	4,216	540,610	322,409	55,624,297
Canada	632	1,139	268,458	136,967	21,149,623
Denmark	2,487	3,214	649,853	334,777	68,764,539
England	710	1,315	251,365	119,831	17,926,286
Germany	9,505	15,478	2,621,212	1,733,029	303,054,257
Holland	183	222	50,157	20,935	5,557,600
Ireland	584	1,274	288,714	123,825	18,621,121
Norway	360	559	104,689	58,160	10,124,295
Poland	583	449	158,414	108,744	16,393,320
Russia	1,294	880	296,369	211,942	34,570,497
Scotland	163	329	105,593	52,651	6,495,175
Sweden	3,578	5,139	924,984	653,340	117,893,993
Switzerland	427	543	160,826	84,973	13,930,795
Other countries	2,215	950	539,514	381,997	70,215,685
Colored farmers	384	462	66,682	32,366	6,453,610
Negro	63	96	27,117	5,915	1,095,040
Indian	260	347	26,959	17,636	3,380,580
Japanese	61	19	12,606	8,815	1,977,990

[1] Includes farmers with country of birth not reported, as follows: For 1920, 2,106; for 1910, 73.

TABLE 17.—NUMBER OF FARMERS, CLASSIFIED BY TENURE, COLOR, AND NATIVITY: 1920 AND 1910.

TENURE.	ALL FARMERS.		NATIVE WHITE.[1]		FOREIGN-BORN WHITE.		COLORED.	
	1920	1910	1920	1910	1920	1910	1920	1910
Total	124,417	129,678	99,441	93,509	24,592	35,707	384	462
Owners	69,672	79,250	51,829	52,357	17,589	26,524	254	369
Managers	1,315	987	1,183	856	128	130	4	1
Tenants	53,430	49,441	46,429	40,296	6,875	9,053	126	92

[1] Includes farmers with country of birth not reported.

FARM MORTGAGES.

TABLE 18.—MORTGAGED FARMS: 1920 AND 1910.

[Owned farms only; includes all farms owned in whole or in part by the operator.]

CLASS.	NUMBER OF OWNED FARMS.		INCREASE.[1]		PER CENT OF TOTAL.	
	1920	1910	Number.	Per cent.	1920	1910
Total	69,672	79,250	−9,578	−12.1	100.0	100.0
Free from mortgage	27,065	47,435	−20,370	−42.9	38.8	59.9
Mortgaged	35,191	30,839	4,352	14.1	50.5	38.9
Unknown	7,416	976	6,440	659.8	10.6	1.2

[1] A minus sign (−) denotes decrease. The comparative figures shown for farms free from mortgage and mortgaged are affected somewhat by the fact that more farms were tabulated as "unknown" in 1920 than in 1910.

TABLE 19.—MORTGAGED FARMS (OR FARM HOMES): 1890 TO 1920.

CLASS.	OWNED FARMS.		OWNED FARM HOMES.		PER CENT OF TOTAL.			
	1920	1910	1900	1890	1920	1910	1900	1890
Total	69,672	79,250	74,364	84,620	100.0	100.0	100.0	100.0
Free from mortgage	27,065	47,435	38,976	40,629	38.8	59.9	52.4	48.0
Mortgaged	35,191	30,839	32,411	43,991	50.5	38.9	43.6	52.0
Unknown	7,416	976	2,977	.....	10.6	1.2	4.0	.....

TABLE 20.—MORTGAGE DEBT: 1920 AND 1910.

ITEM.	OWNED FARMS MORTGAGED.[1]		INCREASE.	
	1920	1910	Amount.	Per cent.
Number of farms reporting amount of debt	23,986	19,778	4,208	21.3
Value of land and buildings	$705,561,409	$286,308,920	$419,252,489	146.4
Amount of mortgage debt	$168,507,859	$62,373,472	$106,134,387	170.2
Ratio of debt to value, per cent	23.9	21.8	.....	.....
Average rate of interest paid, per cent	5.7	.....	.....	.....
Average value per farm	$29,416	$14,476	$14,940	103.2
Average debt per farm	$7,025	$3,154	$3,871	122.7
Average equity per farm	$22,390	$11,322	$11,068	97.8

[1] Includes only farms consisting wholly of owned land and reporting amount of debt. In considering the comparative figures, it should be borne in mind that the mortgage debt may have been more completely reported at one census than at the other.

FARM EXPENDITURES FOR LABOR, FERTILIZER, AND FEED.

TABLE 21.—FARMS REPORTING EXPENDITURES FOR LABOR, FERTILIZER, AND FEED: 1919 AND 1909.

ITEM.	NUMBER OF FARMS REPORTING.		INCREASE.		PER CENT OF ALL FARMS.	
	1919	1909	Number.	Per cent.	1919	1909
Labor	80,696	62,665	18,031	28.8	64.9	48.3
Fertilizer	476	369	107	29.0	0.4	0.3
Feed	83,374	49,251	34,123	69.3	67.0	38.0

TABLE 22.—AMOUNT OF EXPENDITURES FOR LABOR, FERTILIZER, AND FEED: 1919 AND 1909.

ITEM.	AMOUNT EXPENDED.		INCREASE.	
	1919	1909	Amount.	Per cent.
Labor, total	$44,769,418	$15,028,468	$29,740,950	197.9
Amount in cash	34,604,188	11,422,188	23,182,000	203.0
Value of rent and board furnished	10,165,230	3,606,280	6,558,950	181.9
Fertilizer	64,752	31,021	33,731	108.7
Feed	58,623,746	12,567,838	46,055,908	366.5

LIVE STOCK ON FARMS AND ELSEWHERE.

(DOMESTIC ANIMALS, POULTRY, AND BEES.)

Domestic animals: 1920 and 1910.—The census of 1920 was taken as of January 1 and that of 1910 as of April 15. Since a great many domestic animals are born during the period between January 1 and April 15 and, on the other hand, a considerable number of older animals are slaughtered or die during the same period, the numbers of the different classes of animals for the two censuses are not fully comparable. In addition to the change in the date of enumeration, there have been certain changes in the age and sex classifications. The 1910 figures presented in the following tables are therefore restricted to those classes of domestic animals which are least affected by these changes and for which the figures are fairly comparable with the 1920 returns.

Dairy cows: 1920 and 1910.—In 1910 the census called for "cows and heifers kept for milk" and "cows and heifers *not* kept for milk." The instructions read: "Report as cows kept for milk those whose milk is used in some form for human food. Cows milked for three months during the year should be reported as *kept for milk*, although a part of the year they run with their calves."

In 1920 the census called for "dairy cattle" and "beef cattle." Dairy cattle were defined as those "kept mainly for milk production," and the following instructions were given the enumerators: "Classify all cattle as beef cattle or as dairy cattle according to the principal purpose for which they are kept." It is believed that under this rule the fully established dairy and beef breeds have been properly reported, with few errors, and that cattle of the dual-purpose breeds or of no definite breeding have been placed in one class or the other, according to the principal purpose for which they are kept.

In states where cattle are raised extensively for beef production the result of this new classification will be to reduce materially the proportion of cows classified as dairy cows, and even in states having few strictly beef cattle the 1920 classification may be expected to give a somewhat smaller proportion of dairy cows than the 1910 classification.

In Nebraska the number of "dairy cows," including heifers 1 year old and over, reported for January 1, 1920, was 516,716, as compared with 613,952 "cows kept for milk" reported for April 15, 1910. This represents a decrease of 97,236, or 15.8 per cent. The number of "beef cows" reported for January 1, 1920, was 1,121,564, as compared with 705,191 "cows not kept for milk" reported for April 15, 1910, representing an increase of 416,373, or 59 per cent. The large increase shown for beef cows is partly the result of the change in classification mentioned above, which also accounts in part for the decrease shown for dairy cows.

Farms reporting domestic animals: 1910.—Horses were reported by 123,977 farms in Nebraska in 1910, mules by 28,438 farms, cattle by 117,440, sheep by 3,043, and swine by 102,832. In comparing these figures with the 1920 figures given in the table below, due allowance should be made for the fact that the total number of farms in Nebraska decreased from 129,678 in 1910 to 124,417 in 1920.

TABLE 23.—DOMESTIC ANIMALS ON FARMS: 1920.

CLASS.	FARMS REPORTING.		ANIMALS.		
	Number.	Per cent of all farms.	Number.	Value.	Average value.
Total	**121,870**	**98.0**	.....	**$326,014,912**	.....
Horses, total	**118,764**	**95.5**	**961,396**	**72,306,803**	**$75.21**
Colts under 1 year of age	36,838	29.6	70,075	1,789,722	25.54
Colts 1 year old and under 2 years	41,338	33.2	82,149	3,253,119	39.60
Mares 2 years old and over	111,009	89.2	441,599	36,793,200	83.32
Geldings 2 years old and over	105,742	85.0	362,240	29,375,081	81.09
Stallions 2 years old and over	4,210	3.4	5,333	1,095,081	205.34
Mules, total	**37,142**	**29.9**	**99,847**	**11,690,082**	**117.08**
Mule colts under 1 year of age	9,022	7.3	15,782	868,667	55.04
Mule colts 1 year old and under 2 years	7,438	6.0	14,422	1,225,601	84.98
Mules 2 years old and over	24,063	19.3	69,643	9,595,814	137.79
Asses and burros	**912**	**0.7**	**1,622**	**323,084**	**199.19**
Cattle, total	**113,851**	**91.5**	**3,154,265**	**163,683,769**	**51.89**
Beef cattle, total	**80,893**	**65.0**	**2,464,557**	**125,691,097**	**51.00**
Calves under 1 year of age	66,670	53.6	682,265	17,354,410	25.44
Heifers 1 year old and under 2 years	45,099	36.2	292,711	11,950,499	40.83
Cows and heifers 2 years old and over	56,598	45.5	828,853	50,431,380	60.84
Steers 1 year old and under 2 years	31,072	25.0	324,786	16,925,802	52.11
Steers 2 years old and over	11,325	9.1	287,749	23,411,888	81.36
Bulls 1 year old and over	35,448	28.5	48,193	5,617,118	116.55
Dairy cattle, total	**81,087**	**65.2**	**689,708**	**37,992,672**	**55.09**
Calves under 1 year of age	34,879	28.0	153,231	3,172,267	20.70
Heifers 1 year old and under 2 years	24,797	19.9	78,257	3,203,818	40.94
Cows and heifers 2 years old and over	80,470	64.7	438,459	29,953,940	68.32
Bulls 1 year old and over	18,055	14.5	19,761	1,662,647	84.14
Sheep, total	**5,902**	**4.7**	**573,217**	**5,926,861**	**10.34**
Lambs under 1 year of age	3,558	2.9	348,638	3,196,836	9.17
Ewes 1 year old and over	4,680	3.8	213,541	2,544,307	11.91
Rams 1 year old and over	2,411	1.9	5,603	129,416	23.10
Wethers 1 year old and over	478	0.4	5,435	56,302	10.36
Goats, total	**933**	**0.7**	**2,286**	**12,807**	**5.60**
Kids under 1 year of age, raised for fleeces	35	(1)	119	545	4.58
Goats 1 year old and over, raised for fleeces	91	0.1	344	2,564	7.45
All other goats	833	0.7	1,823	9,698	5.32
Swine, total	**106,282**	**85.4**	**3,435,690**	**72,071,506**	**20.98**
Pigs under 6 months old	45,729	36.8	802,342	7,045,481	8.78
Sows and gilts for breeding, 6 months old and over	80,626	64.8	781,036	23,091,995	29.57
Boars for breeding, 6 months old and over	40,466	32.5	51,966	2,348,515	45.19
All other hogs, 6 months old and over	77,825	62.6	1,800,346	39,585,515	21.99

[1] Less than one-tenth of 1 per cent.

TABLE 24.—POULTRY AND BEES ON FARMS: 1920 AND 1910.

ITEM.	FARMS REPORTING, 1920.		NUMBER REPORTED.[1]		Value, 1920	Average value, 1920
	Number.	Per cent of all farms.	1920 (Jan. 1)	1910 (Apr. 15)		
Poultry, total	116,409	93.6	11,932,243	[2] 9,351,830	$10,222,546	$0.86
Chickens	116,083	93.3	11,615,257	9,010,945	9,810,988	0.84
Turkeys	8,385	6.7	48,345	32,364	140,688	2.91
Ducks	17,694	14.2	100,765	92,524	101,145	1.00
Geese	17,427	14.0	75,253	89,128	141,512	1.88
Guinea fowls	5,800	4.7	31,628	22,408	17,281	0.55
Pigeons	2,686	2.2	60,995	104,401	10,932	0.18
Hives of bees	9,113	7.3	40,971	45,625	206,326	5.04

[1] The numbers of the different classes of poultry are not strictly comparable for the two censuses, since a considerable number of fowls are killed between Jan. 1 and Apr. 15.
[2] Includes a small number of peafowls.

TABLE 25.—SELECTED CLASSES OF DOMESTIC ANIMALS ON FARMS: 1920 AND 1910.

CLASS.	NUMBER.		INCREASE.[1]	
	1920 (Jan. 1)	1910 (Apr. 15)	Number.	Per cent.
Horses:				
Total, excluding spring colts reported for 1910	961,396	[2] 971,279	−9,883	−1.0
Colts under 1 year old on Jan. 1 of census year	70,075	100,804	−30,729	−30.5
Horses 1 year old and over on Jan. 1 of census year	891,321	870,111	21,210	2.4
Mules:				
Total, excluding spring colts reported for 1910	99,847	79,652	20,195	25.4
Mule colts under 1 year old on Jan. 1 of census year	15,782	12,467	3,315	26.6
Mules 1 year old and over on Jan. 1 of census year	84,065	67,185	16,880	25.1
Cattle:				
Total, excluding spring calves reported for 1910	3,154,265	[2] 2,567,392	586,873	22.9
Calves under 1 year old on Jan. 1 of census year	835,496	717,894	117,602	16.4
Cows and heifers 1 year old and over on Jan. 1 of census year	1,638,280	1,319,143	319,137	24.2
Steers and bulls 1 year old and over on Jan. 1 of census year	680,489	526,226	154,263	29.3
Sheep:				
Total, excluding spring lambs reported for 1910	573,217	240,116	333,101	138.7

[1] A minus sign (−) denotes decrease. [2] Includes animals not classified.

TABLE 26.—DOMESTIC ANIMALS NOT ON FARMS: 1920 AND 1910.

CLASS.	INCLOSURES REPORTING.		ANIMALS.			
			Number.		Increase.[1]	
	1920 (Jan. 1)	1910 (Apr. 15)	1920 (Jan. 1)	1910 (Apr. 15)	Number.	Per cent.
Total	20,868	38,035	.....	.....	.....	.....
Horses	10,009	28,433	27,938	69,762	−41,824	−60.0
Horses 1 year old and over on Jan. 1 of census year	.....	.....	26,318	67,594	−41,276	−61.1
Mules	1,011	994	4,678	2,859	1,819	63.6
Mules 1 year old and over on Jan. 1 of census year	.....	.....	4,280	2,641	1,639	62.1
Asses and burros	109	197	191	326	−135	−41.4
Cattle	11,651	19,788	48,192	40,488	7,704	19.0
Cattle 1 year old and over on Jan. 1 of census year	.....	.....	43,512	33,410	10,102	30.2
Sheep	249	72	59,024	20,029	38,995	194.7
Goats	360	187	836	304	532	175.0
Swine	8,236	6,169	62,638	42,379	20,309	47.9

[1] A minus sign (−) denotes decrease.

TABLE 27.—TOTAL NUMBER OF DOMESTIC ANIMALS: 1920.

CLASS.	Total.	On farms.	Not on farms.
Horses	989,334	961,396	27,938
Horses 2 years old and over	834,673	809,172	25,501
Mules	104,525	99,847	4,678
Mules 2 years old and over	73,683	69,643	4,040
Asses and burros	1,813	1,622	191
Cattle	3,202,457	3,154,265	48,192
Beef cattle	2,492,810	2,464,557	28,253
Dairy cattle	709,647	689,708	19,939
Dairy cows	454,790	438,459	16,331
Sheep	632,241	573,217	59,024
Goats	3,122	2,286	836
Swine	3,498,378	3,435,690	62,688

LIVE-STOCK PRODUCTS.

Farm value of live-stock products: 1919 and 1909.—The Thirteenth Census schedule called for the total value as well as the total quantity of all live-stock products, whether sold or consumed on the farm. The 1909 values are therefore based directly on the reported figures. But in the Fourteenth Census schedule the question as to value in the case of dairy products, eggs, and chickens was restricted to the amounts sold. The 1919 value of butter made on farms has been computed on the basis of the average value received per pound for butter sold; the values of eggs produced and chickens raised have been computed in a similar way. The values of cheese made on farms and of honey and wax produced have been computed on the basis of average values per pound secured through the Bureau of Crop Estimates of the Department of Agriculture. The method of obtaining these average values was the same as that used for securing average values for the important crops, which is described in a later paragraph.

Dairy products.—It is difficult to secure reports of the total quantity of milk produced during a given year, especially from farmers who keep cows chiefly to supply milk and butter for family use. Since such farmers usually keep no records, they are able to make only rough estimates of the milk production and frequently underestimate the quantity of milk produced for home use. Many farmers, too, either because they are unwilling to make any estimates or for other reasons, fail to report their milk production, even though they report butter or other dairy products as well as dairy cows.

For several decades past the Bureau of the Census has made estimates for such incomplete reports, where the farmer reported "cows kept for milk" but failed to report the amount of milk produced, these estimates being based on the average production per cow as shown by the complete reports. Since farmers with first-class dairy herds and up-to-date methods are more likely to make complete reports than those with cows of a lower grade, the estimates obtained in this way have probably been somewhat above the actual

production. With the new basis of classification for dairy cows in use for 1920, however, as already noted, the estimates should be more satisfactory than heretofore, since milk will be estimated only for cows kept mainly for milk production.

In the table which follows, both the actual reported quantity of milk produced and the estimated total are given. The latter includes, in addition to the milk reported, an estimate of the amount of milk produced on farms which reported dairy cows but failed to report any milk. A certain quantity of milk, on the other hand, was reported from farms which reported no dairy cows. This is included in the total and may represent either milk produced by beef cows milked a part of the year on farms having no dairy cows or milk produced on farms which kept dairy cows some time during the year 1919 but had none on January 1, 1920. It may be safely assumed that the returns for butter and cheese made on farms and for milk, cream, butter fat, and butter sold are much more nearly complete than in the case of milk produced. Hence no estimates have been made for these items.

TABLE 28.—DAIRY COWS ON FARMS, 1920; AND DAIRY PRODUCTS, 1919 AND 1909.

ITEM.	Farms reporting. Number.	Farms reporting. Per cent of all farms.	Number or quantity.	Unit.	Value.
Dairy cows on farms Jan. 1, 1920, total	80,470	64.7	438,459	Head	
On farms reporting milk produced	69,595	55.9	381,551	Head	
On farms not reporting milk produced	10,875	8.7	56,908	Head	
Average production of milk per dairy cow, 1919 [1]			294	Gals.	
Specified dairy products:					
Milk, as reported 1919			151,352,415	Gals.	
1909			160,610,359	Gals.	
Increase, 1909–1919 [2]			−9,257,944	Gals.	
Per cent of increase [2]			−5.8		
Total production of milk, including estimates 1919			168,083,367	Gals.	
Butter made 1919	[3] 85,532	68.7	13,761,085	Lbs.	$6,877,379
1909	87,400	67.4	25,986,931	Lbs.	$5,385,494
Cheese made 1919	317	0.3	23,117	Lbs.	$9,711
1909	123	0.1	63,773	Lbs.	$8,477
Milk sold 1919	5,349	4.3	10,181,597	Gals.	$3,136,984
1909	2,519	1.9	6,500,380	Gals.	$1,001,081
Cream sold 1919	26,759	21.5	3,631,494	Gals.	$4,993,050
1909	9,357	7.2	1,952,908	Gals.	$1,399,408
Butter fat sold 1919	46,233	37.2	17,621,330	Lbs.	$8,689,839
1909	21,181	16.3	12,371,699	Lbs.	$2,771,815
Butter sold 1919	17,445	14.0	2,338,491	Lbs.	$1,162,326
1909	46,186	35.6	11,652,068	Lbs.	$2,451,987
Value of milk, cream, and butter fat sold, and of butter and cheese made [4] 1919					$23,706,963
1909					$10,566,275
Increase, 1909–1919					$13,140,688
Per cent of increase					124.4
Receipts from sale of dairy products [5] 1919					$17,982,199
1909					$7,631,658
Increase, 1909–1919					$10,350,541
Per cent of increase					135.6

[1] Based on the 1919 milk production as reported for dairy cows, and the number of dairy cows on hand Jan. 1, 1920.
[2] A minus sign (−) denotes decrease.
[3] Includes a considerable number of farms reporting small quantities of butter made as an incidental product from cows kept mainly for beef purposes.
[4] This item represents the total farm value of dairy products, excluding milk and cream consumed as such on the farm where produced.
[5] Figures for 1919 do not include "cheese sold," as that item was not reported for 1919. The value of cheese sold in 1909 was $7,367.

TABLE 29.—SHEEP ON FARMS, 1920 AND 1910; GOATS ON FARMS, 1920; AND WOOL AND MOHAIR PRODUCED, 1919 AND 1909.

ITEM.	Farms reporting.	Number of sheep (or goats) on hand.	Wool (or mohair) produced. Number of animals shorn.	Wool (or mohair) produced. Weight (pounds).	Wool (or mohair) produced. Value.
Sheep on farms Jan. 1, 1920, total	5,902	573,217			
On farms reporting wool	2,982	220,412			
On farms not reporting wool	2,920	352,805			
Sheep of shearing age [1] on farms Apr. 15, 1910	2,862	240,116			
Wool produced, as reported, total 1919	3,104		150,959	1,130,375	$547,272
On farms reporting sheep	2,982		132,037	984,357	$471,278
On farms not reporting sheep	122		18,922	146,018	$75,994
Total production of wool, including estimates 1919				2,562,280	$1,229,894
1909				2,177,355	$464,183
Increase, 1909–1919				384,925	$765,711
Per cent of increase				17.7	165.0
Goats raised for fleeces, on farms Jan. 1, 1920	102	463			
Mohair produced, as reported, total 1919	58		325	1,071	$533
1909	53			2,425	$692

[1] Sheep born before Jan. 1, 1910.

TABLE 30.—CHICKENS (OR FOWLS) ON FARMS, 1920 AND 1910; AND POULTRY PRODUCTS, 1919 AND 1909.

[The products shown for 1919 include chicken eggs and chickens only, while the 1909 figures include the products of all kinds of poultry.]

ITEM.	Farms reporting. Number.	Farms reporting. Per cent of all farms.	Number or quantity.	Value.
			Number.	
Chickens on farms Jan. 1, 1920, total	116,083	93.3	11,615,257	
On farms reporting eggs produced	107,380	86.3	10,962,132	
On farms reporting chickens raised	96,563	77.6	10,166,003	
Fowls on farms Apr. 15, 1910	115,591	89.1	9,351,830	
			Dozens.	
Eggs produced, as reported 1919	107,969	86.8	46,509,808	$15,799,453
Total production of eggs, including estimates 1919			49,132,537	16,705,063
1909			46,929,923	7,990,377
Eggs sold, as reported 1919	94,644	76.1	27,114,878	9,221,227
1909	85,083	65.6	25,380,697	4,322,484
			Number.	
Chickens raised, as reported 1919	97,071	78.0	13,838,311	11,197,504
Total chickens raised, including estimates 1919			15,796,750	12,795,368
1909			15,274,150	5,866,508
Chickens sold, as reported 1919	65,130	52.3	4,090,398	3,333,801
1909	62,806	48.4	3,750,940	1,588,357

TABLE 31.—BEES ON FARMS, 1920 AND 1910; AND HONEY AND WAX PRODUCED, 1919 AND 1909.

ITEM.	Farms reporting.	Hives of bees.	Product. Quantity (pounds).	Product. Value.
Bees on farms Jan. 1, 1920, total	9,113	40,971		
On farms reporting honey	4,876	27,702		
On farms not reporting honey	4,237	13,269		
Bees on farms Apr. 15, 1910	12,538	45,625		
Honey produced 1919	4,932		573,453	$172,042
1909	5,421		527,868	72,453
Wax produced 1919			6,144	2,212
1909			3,336	935

CROPS.

Summary: 1919 and 1909.—This section summarizes the census data relative to all of the farm crops of 1919 and 1909, including the percentage of increase for the decade in acreage, production, and value.

In comparing one year with another it should be borne in mind that the acreage of crops (or the number of fruit trees) and the number of farms reporting are on the whole a better index of the general changes or tendencies in agriculture than either the quantity or the value of the crops, since variations in quantity may be due mainly to favorable or unfavorable seasons, and variations in the value of the crops may result largely from changes in prices between one census year and the next.

TABLE 32.—SUMMARY FOR ALL CROPS: 1919 AND 1909.

CROP.	FARMS REPORTING.				ACRES HARVESTED.			PRODUCTION.						
	Number.		Per cent of all farms.					Quantity.				Value.		
	1919	1909	1919	1909	1919	1909	Per cent of increase.[1]	Unit.	1919	1909	Per cent of increase.[1]	1919	1909	Per cent of increase.[1]
All crops												$519,729,771	$194,401,937	167.3
With acreage reports					[2]18,935,849	17,229,114	9.9					510,659,673	191,832,489	166.2
With no acreage reports												9,070,098	2,569,448	253.0
Cereals, total					13,625,189	12,540,049	8.7	Bu.	286,368,029	285,078,947	0.5	395,917,589	153,666,652	157.6
Corn	111,970	113,214	90.0	87.3	6,699,450	7,266,057	−7.8	Bu.	160,391,314	180,132,807	−11.0	216,528,274	88,234,846	145.4
Oats	77,510	81,466	62.3	62.8	2,029,740	2,365,774	−14.2	Bu.	59,819,545	53,360,185	12.1	44,864,671	19,443,570	130.7
Wheat, total	77,792	64,322	62.5	49.6	4,294,156	2,662,918	61.3	Bu.	57,843,598	47,685,745	21.3	124,363,735	44,225,930	181.2
Winter	64,561	56,410	51.9	43.5	3,758,840	2,429,894	54.7	Bu.	53,751,667	44,712,646	20.2	115,566,083	41,721,770	177.0
Spring	20,140		16.2		535,316	233,024	129.7	Bu.	4,091,931	2,973,099	37.6	8,797,652	2,504,160	251.3
Emmer and spelt	673	3,822	0.5	2.9	11,251	65,681	−82.9	Bu.	169,485	1,221,975	−86.9	240,738	484,791	−50.3
Barley	15,328	5,904	12.3	4.6	211,242	113,871	86.0	Bu.	4,405,323	1,987,516	121.6	4,845,864	870,846	456.5
Rye	12,951	3,887	10.4	3.0	359,926	62,827	472.9	Bu.	3,259,390	660,631	393.4	4,563,143	383,736	
Buckwheat	112	164	0.1	0.1	1,598	1,205	32.6	Bu.	17,433	9,876	76.5	31,380	7,221	334.6
Kafir and milo	292	384	0.2	0.3	1,596	2,016	−20.8	Bu.	22,106	20,212	9.4	30,949	15,712	97.0
Mixed crops [3]	774		0.6		16,230			Bu.	448,835			448,835		
Other grains and seeds with acreage reports, total [4]					7,275	11,343	−35.9	Bu.	74,000	109,984	−32.7	155,938	92,474	68.6
Dry edible beans	450	784	0.4	0.6	930	1,173	−20.7	Bu.	5,793	5,941	−2.5	27,803	14,962	85.8
Soy beans	62		(5)		163			Bu.	1,184			5,332		
Dry peas	4	26	(5)	(5)	11	26		Bu.	30	169	−82.2	120	308	−61.0
Flaxseed	31	125	(5)	0.1	1,344	2,934	−54.2	Bu.	3,757	20,647	−81.8	16,530	30,135	−45.1
Sorghum seed	588	543	0.5	0.4	4,663	7,209	−35.3	Bu.	61,750	83,134	−25.7	101,392	46,899	117.3
Broom-corn seed	4		(5)		93			Bu.	1,229			3,687		
Seeds with no acreage reports, total [6]								Bu.	148,953	120,423	23.7	1,072,814	491,084	118.5
Red clover seed	752		0.6					Bu.	8,649	44,612	−23.1	224,874	374,698	97.1
Other clover and alfalfa seed	878		0.7					Bu.	25,676			513,520		
Timothy seed	317	548	0.3	0.4				Bu.	8,838	15,244	−42.0	55,242	28,516	93.7
Other grass seed	245	71	0.2	0.1				Bu.	8,785	2,631	233.9	68,523	3,103	
Millet seed	553	517	0.4	0.4				Bu.	97,005	57,936	67.4	194,010	45,030	330.8
Hay and forage, total [7]	108,870	102,419	87.5	79.0	5,410,808	4,523,741		Tons.	6,619,001	5,785,847		96,965,224	31,783,373	
All tame or cultivated grasses					1,552,090	1,308,289	18.6	Tons.	2,684,752	2,421,233	10.9	49,085,180	16,363,935	200.0
Timothy alone	5,647	8,953	4.5	6.9	53,067	99,416	−46.6	Tons.	69,940	138,729	−49.6	1,188,980	974,217	22.0
Timothy and clover mixed	6,323	19,274	5.1	14.9	93,063	318,000	−70.7	Tons.	127,578	470,764	−72.9	2,168,826	3,121,666	−30.5
Clover alone	3,135	2,537	2.5	2.0	41,277	30,948	33.4	Tons.	59,960	46,648	28.5	959,360	317,293	202.4
Alfalfa	74,359	49,985	59.8	38.5	1,214,649	685,282	77.2	Tons.	2,219,549	1,522,136	45.8	42,171,431	10,743,813	292.5
Other tame grasses [8]	16,089		12.9		150,034	174,643	−14.1	Tons.	207,725	242,956	−14.5	2,596,583	1,206,946	115.1
Wild, salt, or prairie grasses	55,908	61,090	44.9	47.1	3,158,451	3,063,319	3.1	Tons.	2,582,717	3,097,822	−18.2	34,191,703	14,245,623	140.0
Small grains cut for hay	4,954	1,582	4.0	1.2	80,087	26,138	236.0	Tons.	81,537	26,382	242.1	1,059,981	138,000	750.2
Annual legumes cut for hay	592		0.5		7,735				8,714			113,282		
Silage crops	2,819		2.3		53,525				264,246			2,113,968		
Corn cut for forage [7]	20,982		16.9		273,586	125,813		Tons.	446,949	238,473		4,692,904	1,026,188	
Kafir, sorghum, etc., for forage	27,843		22.4		284,076				596,455			5,666,347		
Root crops for forage	200		0.2		1,258	182	591.2	Tons.	3,681	1,937	87.5	41,709	9,627	333.9
Vegetables, total												17,040,475	5,931,738	187.3
Potatoes (Irish or white)	79,628	90,398	64.0	69.7	94,247	111,151	−15.2	Bu.	4,452,497	8,117,776	−45.2	10,685,998	3,785,224	182.3
Sweet potatoes and yams	774	1,083	0.6	0.8	274	279	−1.8	Bu.	25,536	28,500	−10.4	63,853	28,121	127.1
Other vegetables [9]	5,014	74,463	4.0	57.4	14,828	36,164						846,063	2,118,393	
Farm garden [10]	93,599		75.2									5,444,561		
Miscellaneous crops, total					55,672	4,976						5,881,607	199,107	
Sorghum grown for sirup	377	191	0.3	0.1	664	336	97.6	Tons.	2,981	1,223	143.7	44,996	7,997	462.7
Sugar beets grown for sugar	1,531	316	1.2	0.2	54,486	4,182		Tons.	554,646	39,756		5,823,786	179,593	
Broom corn	39	51	(5)	(5)	506	458	10.5	Lbs.	170,886	157,146	8.7	11,963	11,116	7.6
Sundry minor crops [11]					16							862	401	115.0
Fruits and nuts, total												2,696,124	2,237,509	20.5
Small fruits	6,162		5.0		1,147	1,411	−18.7	Qts.	647,321	1,594,421	−59.4	143,401	159,109	−9.9
Other fruits and nuts												2,552,723	[12] 2,078,340	22.8

[1] A minus sign (−) denotes decrease. Per cent not shown when base is less than 100 or when per cent is more than 1,000.
[2] Excluding 273,586 acres reported for corn cut for forage, which is practically all duplicated in the acreage shown for corn harvested as grain.
[3] Principally oats and barley grown and harvested together.
[4] Includes small quantities of peanuts (1919 and 1909) and of sunflower seed (1919).
[5] Less than one-tenth of 1 per cent.
[6] The total values include the value of small quantities of flower and vegetable seeds. The entire acreage from which the grass and clover seeds were secured is believed to be included in the acreage given elsewhere for hay and forage.
[7] Corn cut for forage was not reported to any extent in 1909; hence no fair comparison between 1919 and 1909 can be made, either for the hay and forage totals or for the bracketed group in which corn cut for forage appears.
[8] Includes millet and Hungarian grass.
[9] The 1919 figures represent vegetables raised for sale only.
[10] In 1909 the value of the farm garden was largely included in the value of "other vegetables."
[11] These crops comprise tobacco and hops (1919 and 1909) and maple sirup (value only, 1909).
[12] Includes the value of a small quantity of Japanese persimmons, which are not shown in Table 39.

The combined acreage of crops harvested in Nebraska in 1919 for which the acreage was reported was 18,935,849, which represents 81.9 per cent of the total improved land in farms (23,109,624 acres). The total crop acreage reported for 1909 was 17,229,114 or 70.7 per cent of the improved land in farms (24,382,577 acres). Most of the remaining improved land doubtless consisted of improved pasture, land lying fallow, house and farm yards, and land occupied by orchards and vineyards, the acreage of which was not reported.

In addition to the crops regularly harvested in 1919, as shown in the tables, there were reported 160,442 acres of mature crops grazed or "hogged off" and 14 acres in velvet beans, the latter including the total acreage on which velvet beans were grown for any purpose, either alone or mixed with other crops.

Farm value of crops.—At the census of 1920 the farm schedule called for the value of all farm property, including live stock, and the value of live-stock products sold.

In the case of farm crops, however, wherever a unit value could be used, such as the value per bushel or per ton, the farmer was asked to report the acreage and production of each crop but not the value. To supplement the information obtained from the farmers, the Bureau of Crop Estimates of the United States Department of Agriculture secured by special schedule from its crop reporters average values for such crops. These special schedules were tabulated by the Bureau of the Census, and the resulting averages, approved by the Bureau of Crop Estimates as representing a fair average of the farm value per unit, were used in computing most of the crop values presented in the accompanying tables.

TABLE 33.—ACREAGE OF IMPORTANT CROPS: 1879 TO 1919.

CROP.	1919	1909	1899	1889	1879
Corn	6,699,450	7,266,057	7,335,187	5,480,279	1,630,660
Oats	2,029,740	2,365,774	1,924,827	1,503,515	250,457
Wheat	4,294,156	2,662,918	2,538,949	798,855	1,469,365
Barley	211,242	113,571	92,098	82,590	115,201
Rye	359,926	62,827	178,920	81,372	34,297
Hay and forage	[1] 5,410,808	4,523,741	2,823,652	2,462,245	516,869
Potatoes	94,247	111,151	79,901	106,722	.....
Sugar beets grown for sugar	54,486	4,182	.....	.....	.....

[1] Includes 273,586 acres in corn cut for forage. This crop was not included to any extent in the hay and forage totals prior to 1919.

For some products it was not possible to find any satisfactory unit on which to base a computation of the total value. Values were therefore obtained on the 1920 census schedule for vegetables, other than potatoes and sweet potatoes, and for the farm garden.

TABLE 34.—PERCENTAGES AND AVERAGES FOR IMPORTANT CROPS: 1919 AND 1909.

CROP.	PER CENT OF IMPROVED LAND OCCUPIED.		AVERAGE YIELD PER ACRE.			AVERAGE VALUE PER ACRE.	
	1919	1909	Unit.	1919	1909	1919	1909
Corn	29.0	29.8	Bu...	23.9	24.8	$32.32	$12.14
Oats	8.8	9.7	Bu...	29.5	22.6	22.10	8.22
Wheat	18.6	10.9	Bu...	13.5	17.9	28.96	16.61
Barley	0.9	0.5	Bu...	20.9	17.5	22.94	7.57
Rye	1.6	0.3	Bu...	9.1	10.5	12.68	0.11
Hay and forage	23.4	18.6	Tons.	1.22	1.28	17.92	7.03
Potatoes	0.4	0.5	Bu...	47.2	73.0	113.38	34.05
Sugar beets grown for sugar	0.2	(1)	Tons.	10.18	9.51	106.80	42.94

[1] Less than one-tenth of 1 per cent.

TABLE 35.—VEGETABLES RAISED FOR SALE: 1919.

[Vegetables other than potatoes and sweet potatoes.]

CROP.	FARMS REPORTING.		Acres harvested.	Value of product.
	Number.	Per cent of all farms.		
Total	5,014	4.0	14,823	$846,063
Asparagus	51	(1)	65	10,324
Beans (green)	253	0.2	78	6,314
Cabbages	872	0.7	441	65,850
Cantaloupes and muskmelons	236	0.2	163	17,916
Corn (pop)	462	0.4	7,814	311,322
Corn (sweet)	688	0.6	3,804	122,313
Cucumbers	421	0.3	112	13,017
Onions	553	0.4	217	50,797
Pumpkins	28	(1)	122	3,602
Squashes	52	(1)	168	10,157
Tomatoes	1,593	1.3	687	95,136
Watermelons	673	0.5	736	79,381
All other vegetables	.....	.....	170	30,119
Mixed vegetables	157	0.1	246	28,813

[1] Less than one-tenth of 1 per cent.

TABLE 36.—SUGAR CROPS: 1919 AND 1909.

CROP.	FARMS REPORTING.		Acres harvested.	PRODUCTION.		
	Number.	Per cent of all farms.		Quantity.	Unit.	Value.
Sugar beets grown for sugar 1919	1,531	1.2	54,486	554,646	Tons.	$5,823,786
1909	316	0.2	4,182	39,756	Tons.	170,593
Sorghum grown for sirup 1919	377	0.3	[1] 664	[1] 2,981	Tons.	.....
1909	191	0.1	336	1,223	Tons.	.....
Sirup made 1919	.....	.....	.....	[1] 34,609	Gals.	44,996
1909	.....	.....	.....	14,644	Gals.	7,997

[1] Figures include estimates for incomplete reports.

TABLE 37.—SMALL FRUITS: 1919 AND 1909.

CROP.		FARMS REPORTING.		Acres harvested.	PRODUCTION.	
		Number.	Per cent of all farms.		Quantity (quarts).	Value.
Total	1919	6,162	5.0	1,147	647,321	$143,401
	1909	.....	.....	1,411	1,594,421	159,169
Strawberries	1919	3,597	2.9	754	451,798	99,398
	1909	3,425	2.6	562	654,061	65,772
Raspberries	1919	660	0.5	146	89,072	24,213
Raspberries and loganberries	1909	1,128	0.9	247	265,183	29,841
Blackberries and dewberries	1919	380	0.3	56	35,433	8,151
	1909	1,982	1.5	428	501,872	46,648
Currants	1919	687	0.6	51	21,436	4,285
	1909	1,669	1.3	86	90,779	8,592
Other berries	1919	1,118	0.9	140	48,982	7,354
	1909	.....	.....	88	82,526	8,316

TABLE 38.—FRUIT AND NUT TREES AND GRAPEVINES NOT OF BEARING AGE: 1920 AND 1910.

CROP.	FARMS REPORTING.				TREES OR VINES NOT OF BEARING AGE.	
	Number.		Per cent of all farms.			
	1920	1910	1920	1910	1920	1910
Orchard fruits, total [1]	25,767	.....	20.7	.....	654,121	1,750,584
Apples	19,344	29,920	15.5	23.1	401,788	967,133
Peaches	3,178	10,570	2.6	8.2	40,118	263,882
Pears	5,579	7,821	4.5	6.0	29,011	51,443
Plums and prunes	6,360	13,495	5.1	10.4	62,786	184,066
Cherries	14,878	22,627	12.0	17.4	120,194	267,529
Grapes	3,947	7,078	3.2	5.5	126,765	380,788
Nuts, total [2]	.....	.....	.....	.....	9	37,019
Walnuts (Persian or English)	4	.....	(3)	.....	9	.....

[1] Includes apricots and (for 1910) quinces and mulberries. Since these fruits were not specifically called for by the 1920 schedule, the returns for that year are somewhat incomplete.
[2] The 1910 figures include almonds and pecans, and also black walnuts and several other varieties of nuts not called for by the 1920 schedule.
[3] Less than one-tenth of 1 per cent.

TABLE 39.—ORCHARD FRUITS, GRAPES, AND NUTS: 1919 AND 1909.

CROP.	FARMS REPORTING TREES OR VINES OF BEARING AGE.				NUMBER OF TREES OR VINES OF BEARING AGE.		PRODUCTION.				
	Number.		Per cent of all farms.					Quantity.		Value.	
	1920	1910	1920	1910	1920	1910	Unit.	1919	1909	1919	1909
Orchard fruits, total [1]	50,130	.....	40.3	.....	1,469,998	5,061,984					
Apples	40,539	57,408	32.6	44.3	961,313	2,937,178	Bu.	1,080,055	3,572,253	$2,383,920	$1,932,124
Peaches	4,694	25,199	3.8	19.4	95,629	1,188,373	Bu.	907,224	3,321,073	1,905,175	1,612,765
Pears	7,042	10,325	5.7	8.0	36,926	59,285	Bu.	11,461	110,180	33,813	91,129
Plums and prunes	6,923	18,662	5.6	14.4	86,183	351,321	Bu.	24,617	6,700	55,398	9,802
Cherries	33,540	41,309	27.0	31.9	289,221	494,468	Bu.	11,537	41,910	26,540	50,934
Grapes	8,528	29,403	6.9	22.7	438,713	1,221,736	Bu.	124,872	89,876	362,133	164,872
Nuts, total [2]	.....	.....	.....	.....	389	79,090	Lbs.	2,404,035	4,752,217	168,282	137,295
Walnuts (Persian or English)	32	.....	(3)	.....	389	.....	Lbs.	2,073	384,325	521	8,906
							Lbs.	2,073	.....	521	.....

[1] Includes apricots and (for 1910) quinces and mulberries. Since these fruits were not specifically called for by the 1920 schedule, the returns for that year are somewhat incomplete.
[2] The figures for 1910 and 1909 include pecans, and also black walnuts and several other varieties of nuts not called for by the 1920 schedule.
[3] Less than one-tenth of 1 per cent.

Age of farmers.—A farmer or farm operator, as defined for census purposes, is a person who operates a farm. The number of farm operators, for which the age distribution is shown in the following table, is therefore the same as the number of farms.

TABLE 40.—FARM OPERATORS CLASSIFIED ACCORDING TO AGE AND TENURE: 1920 AND 1910.

AGE.	TOTAL.		OWNERS.		MANAGERS.		TENANTS.	
	1920	1910	1920	1910	1920	1910	1920	1910
All farmers, total	124,417	129,678	69,672	79,250	1,315	987	53,430	49,441
Reporting age	122,902	129,481	68,816	79,142	1,286	973	52,800	49,366
Under 25 years	7,218	10,374	1,158	2,154	198	154	5,862	8,066
25 to 34 years	34,956	35,764	11,730	14,490	403	338	22,823	20,936
35 to 44 years	33,603	32,147	19,250	20,822	344	250	13,909	11,075
45 to 54 years	25,439	28,117	18,555	21,794	218	153	6,666	6,170
55 to 64 years	15,786	15,931	12,905	13,467	90	61	2,791	2,403
65 years and over	6,000	7,148	5,218	6,415	33	17	749	716
Not reporting age	1,515	197	856	108	29	14	630	75

Farmers classified by number of years on farm.—In the following table the farmers of the state are classified according to the number of years they had been on the farms which they were operating when the census was taken. The purpose of this classification is to show the relative stability of the different classes.

In 1920 the date of enumeration (January 1) came just before the period during which changes from one farm to another are commonly made in most localities, and hence at a time when many farmers had almost, but not quite, completed one, two, or more years on their farms. Considerable numbers of these farmers reported one, two, or more full years, in place of reporting the correct number of months (or years and months). In 1910, however, the enumeration date (April 15) was late enough so that, in localities where the common moving time was in the early part of the year, the number of years of occupancy was accurately reported. These differences seriously affect the comparability of the returns, especially for the first two years of occupancy. Hence these two years, which were tabulated separately and are so published in Volume V of the Fourteenth Census Reports, have been combined in the following table.

TABLE 41.—FARM OPERATORS CLASSIFIED ACCORDING TO NUMBER OF YEARS ON FARM, BY TENURE: 1920 AND 1910.

NUMBER OF YEARS ON FARM.	TOTAL.		OWNERS.		MANAGERS.		TENANTS.	
	1920	1910	1920	1910	1920	1910	1920	1910
All farmers, total	124,417	129,678	69,672	79,250	1,315	987	53,430	49,441
Rptg. years on farm	121,992	117,016	68,613	69,380	1,213	906	52,166	46,730
Less than 2 years	27,413	33,985	8,900	10,589	699	508	17,814	22,888
2 to 4 years	30,240	30,741	12,246	15,808	294	222	17,700	14,711
5 to 9 years	22,522	21,922	12,491	15,515	136	113	9,895	6,294
10 years and over	41,817	30,368	34,976	27,468	84	63	6,757	2,837
Not reporting	2,425	12,662	1,059	9,870	102	81	1,264	2,711

Cooperative marketing and purchasing.—Cooperative marketing of farm products or cooperative purchasing of supplies through farmers' organizations in 1919 was reported by 40,333 farms in Nebraska, including 19,545 farms which reported both sales and purchases, 12,998 farms which reported sales only, and 7,790 farms which reported purchases only.

TABLE 42.—COOPERATIVE MARKETING AND PURCHASING THROUGH FARMERS' ORGANIZATIONS: 1919.

ITEM.	FARMS REPORTING.		AMOUNT.	
	Number.	Per cent of all farms.	Total.	Average per farm.
Marketing or purchasing	40,333	32.4	.....	.....
Marketing	32,543	26.2	$44,755,140	$1,375
Purchasing	27,335	22.0	9,660,107	353

Farm facilities—Motor vehicles, telephones, water, and light on farms.—The following table indicates the extent to which the farmers of Nebraska used motor vehicles and telephones, and the extent to which the farm homes were supplied with water and modern lighting facilities.

TABLE 43.—MOTOR VEHICLES, TELEPHONES, WATER, AND LIGHT ON FARMS: 1920.

ITEM.	FARMS REPORTING.		Number reported.	Number per 1,000 of all farms.
	Number.	Per cent of all farms.		
Automobiles	94,004	75.6	104,453	842
Motor trucks	6,333	5.1	6,548	53
Tractors	10,342	8.3	11,100	90
Telephones	95,050	76.4	.....	.....
Water piped into house	20,691	16.6	.....	.....
Gas or electric light	12,062	9.7	.....	.....

Pure-bred live stock on farms.—The inquiry relating to pure-bred live stock called for registered animals only, but it seems evident, from a study of the returns, that some animals merely eligible for registry (but not actually registered) were included in the reports.

The number of farms in Nebraska in 1920 was 124,417, of which number 121,870 reported domestic animals of some kind, and 25,472 reported pure-bred live stock.

TABLE 44.—PURE-BRED LIVE STOCK CLASSIFIED ACCORDING TO BREED: 1920.

NOTE.—Pure-bred horses reported in Nebraska represented 0.6 per cent of all horses on farms (see Table 28); pure-bred cattle, 2.6 per cent of the total; pure-bred sheep, 0.6 per cent; and pure-bred swine, 3.3 per cent.

BREED.	Number.	BREED.	Number.
Horses, total	5,654	**Sheep, total**	3,448
Belgian	552	Cheviot	12
Clydesdale	220	Dorset Horn	12
French Draft	121	Hampshire Down	466
German Coach	15	Leicester	44
Percheron	3,786	Oxford	271
Shire	419	Rambouillet	202
Standard Bred	139	Shropshire	2,040
Thoroughbred	70	Southdown	26
All other breeds [1]	332	Suffolk	12
		All other breeds [1]	363
Cattle, total	82,047	**Swine, total**	112,502
Beef breeds, total	74,174	Berkshire	319
Aberdeen Angus	4,640	Chester White	6,732
Galloway	411	Duroc-Jersey	50,193
Hereford	27,418	Hampshire	8,051
Polled Durham	3,420	Poland China	42,212
Shorthorn	32,777	Spotted Poland China	283
All other beef breeds [1]	5,508	Tamworth	61
Dairy breeds, total	7,873	Yorkshire	18
Ayrshire	74	All other breeds [1]	4,633
Brown Swiss	38		
Guernsey	348		
Holstein-Friesian	5,368		
Jersey	1,275		
All other dairy breeds [1]	770		

[1] Includes animals reported as pure bred, with breed not specified.

Calves, pigs, and lambs raised on farms.—The figures presented include young animals born in 1919, which were retained on the farm, sold to others, or slaughtered for food, but do not include young animals purchased or those that died.

TABLE 45.—CALVES, PIGS, AND LAMBS RAISED ON FARMS: 1919.

ITEM.	FARMS REPORTING.		ANIMALS RAISED.	
	Number.	Per cent of all farms.	Number.	Average per farm.
Calves	104,413	83.9	920,826	8.8
Pigs	92,712	74.5	3,335,006	36.0
Lambs	2,953	2.4	69,128	23.4

Domestic animals sold or slaughtered on farms.—The number of cattle, swine, and sheep slaughtered on farms was reported for both 1919 and 1909, but the farm schedule for 1919 carried no inquiry with regard to the value of the animals slaughtered, or with regard to the number or value of the animals sold by farmers. The total value of domestic animals sold or slaughtered on farms in Nebraska in 1919 has been estimated, however, at $208,700,000, as compared with $106,077,755, the value reported for 1909.

TABLE 46.—DOMESTIC ANIMALS SLAUGHTERED ON FARMS: 1919 AND 1909.

ITEM AND CENSUS YEAR.	FARMS REPORTING.		ANIMALS SLAUGHTERED.		Meat and meat products sold (pounds).
	Number.	Per cent of all farms.	Number.	Average per farm.	
Cattle and calves 1919	31,563	25.4	41,350	1.3	2,331,358
1909	.....	.....	47,541	.....	.....
Cattle 1909	27,211	21.0	42,083	1.5	.....
Calves 1909	3,195	2.5	5,458	1.7	.....
Swine 1919	96,961	77.9	268,025	2.8	1,411,883
1909	81,292	62.7	261,515	3.2	.....
Sheep and lambs 1919	1,382	0.1	3,160	2.3	9,781
1909	551	0.4	1,753	3.2	.....

Sales of selected crops.—The sales of the crops listed represent that part of the year's production which was sold, or to be sold, by those farmers who produced the crops.

TABLE 47.—PRODUCTION AND SALES OF SELECTED CROPS: 1919 AND 1909.

CROP AND CENSUS YEAR.	Farms reporting production.	FARMS REPORTING SALES.		Production.	QUANTITY SOLD (OR TO BE SOLD).	
		Number.	Per cent of farms reporting production.		Amount.	Per cent of production.
				Bushels.	*Bushels.*	
Corn 1919	111,970	50,838	45.4	160,391,314	48,297,859	30.1
1909	113,214	51,834	45.8	180,132,807	47,822,843	26.5
Oats 1919	77,510	22,424	28.9	59,819,545	11,629,834	19.4
1909	81,466	27,744	34.1	53,360,185	10,766,112	20.2
Barley 1919	15,328	3,437	22.4	4,405,323	1,535,730	34.9
1909	5,904	1,763	29.9	1,987,516	606,184	30.5
				Tons.	*Tons.*	
Hay 1919	.....	.....	.....	5,307,720	659,286	12.4
1909	.....	.....	.....	5,545,437	484,150	8.7
				Bushels.	*Bushels.*	
Potatoes 1919	79,628	6,729	8.5	4,452,497	1,724,226	38.7
Apples 1919	.....	3,974	.....	907,224	466,837	51.5

Fruit products of farms.—The figures relate only to fruit products obtained from fruit grown on those farms reporting the products.

TABLE 48.—FRUIT PRODUCTS (FARM PRODUCTION): 1919 AND 1909.

ITEM.	Farms reporting.	Production.
		Gallons.
Cider 1919	979	36,169
1909	2,736	255,886
Cider made (or to be made) into vinegar 1919	718	23,343
Vinegar made on farms [1] 1909	1,722	109,593
Grape juice 1919	224	2,449
Wine and grape juice 1909	1,327	47,703
		Pounds.
Dried fruits 1919	262	5,910
1909	435	17,793

[1] Includes vinegar other than that made from cider.

Forest products of farms.—Forest products, as defined on the farm schedule, include firewood, fence posts, crossties, pulp wood, saw logs, poles, etc., and standing timber sold and cut during the years indicated. The figures cover only forest products of farms and do not represent by any means the total value of all forest products cut in the state during the census years.

TABLE 49.—FOREST PRODUCTS OF FARMS: 1919 AND 1909.

ITEM.	1919	1909
Forest products of farms:		
Farms reporting	9,517	13,799
Per cent of all farms	7.6	10.6
Value	$933,276	$795,053
Average per farm reporting	$98	$58
Forest products sold from farms (or cut and held for sale):		
Farms reporting	1,271	.....
Value	$194,211	$138,355
Average per farm reporting	$153	.....
Forest products used on farms (or cut and held for use):		
Farms reporting	9,096	.....
Value	$739,065	$656,698
Average per farm reporting	$81	.....

Nurseries and greenhouses.—The data presented for nurseries include the returns from all farms and establishments reporting receipts from the sale of nursery stock, and those for greenhouses include the returns from all farms and establishments reporting receipts from the sale of greenhouse products (whether grown in hothouses or in cold frames).

TABLE 50.—NURSERIES AND GREENHOUSES: 1919 AND 1909.

ITEM.	1919	1909
Nurseries:		
Number of nurseries (farms and establishments) reporting	30	90
Acreage used for growing nursery stock	235	1,997
Receipts from sale of products	$98,400	$553,053
Average receipts per nursery	$3,280	$6,145
Average receipts per acre	$418.72	$276.94
Greenhouses:		
Number of farms and establishments reporting	95	62
Square feet under glass	1,041,665	844,010
Receipts from sale of products	$603,684	$356,168
Flowers and flowering plants	$524,132	.....
Vegetables and vegetable plants	$79,552	.....
Average receipts per farm or establishment	$6,355	$5,745

COUNTY TABLE I.—FARMS AND FARM PROPERTY, 1920.

		THE STATE.	Adams.	Antelope.	Arthur.[1]	Banner.	Blaine.	Boone.	Box Butte.
	ALL FARMS.								
1	Number of farms..1920	124,417	1,688	2,083	291	301	289	1,859	641
2	1910	129,678	1,831	1,952	.....	368	429	1,821	588
3	1900	121,525	1,949	1,745	.....	226	131	1,624	481
	All farmers classified by sex, 1920:								
4	Male....number..	122,103	1,655	2,056	284	294	274	1,830	627
5	Female....number..	2,314	33	27	7	7	15	29	14
	Color and nativity of all farmers, 1920:								
6	Native white....number..	99,441	1,405	1,702	253	270	254	1,448	527
7	Foreign-born white....number..	24,592	283	381	38	30	35	411	112
8	Negro and other nonwhite....number..	384	.....	.....	.....	1	.....	.....	2
	All farms classified by size, 1920:								
9	Under 3 acres....number..	139	2	3	.....	.....	.....	1	1
10	3 to 9 acres....number..	1,644	22	17	.....	.....	2	15	5
11	10 to 19 acres....number..	1,578	29	21	1	.....	.....	15	2
12	20 to 49 acres....number..	3,701	46	53	3	.....	3	43	11
13	50 to 99 acres....number..	11,163	105	130	1	4	4	122	11
14	100 to 174 acres....number..	43,157	694	803	6	19	11	899	95
15	175 to 259 acres....number..	21,493	416	367	3	10	8	298	16
16	260 to 499 acres....number..	25,884	350	557	26	60	38	407	183
17	500 to 999 acres....number..	9,744	19	111	114	82	108	47	157
18	1,000 acres and over....number..	5,914	5	21	137	126	115	12	160
	LAND AND FARM AREA.								
19	Approximate land area, 1920....acres..	49,157,120	361,600	558,080	461,440	474,880	455,040	442,880	688,640
20	Land in farms..1920....acres..	42,225,475	346,616	518,450	373,551	447,629	349,779	409,037	646,509
21	1910....acres..	38,622,021	346,168	494,293	.....	317,782	314,426	414,240	547,177
22	1900....acres..	29,911,779	343,131	470,835	.....	205,797	57,540	394,143	366,888
23	Improved land in farms..1920....acres..	23,109,624	305,633	408,530	63,926	136,669	91,430	316,515	129,438
24	1910....acres..	24,382,577	307,154	357,658	.....	106,266	103,560	334,167	83,078
25	1900....acres..	18,432,595	305,465	319,855	.....	18,359	15,178	292,933	50,358
26	Woodland in farms, 1920....acres..	900,933	2,680	11,982	2,602	554	106	5,608	5,598
27	Other unimproved land in farms, 1920....acres..	18,214,918	38,303	97,938	307,023	310,406	258,243	86,914	511,473
28	Per cent of land area in farms, 1920	85.9	95.9	92.9	81.0	94.3	76.9	92.4	93.9
29	Per cent of farm land improved, 1920	54.7	88.2	78.8	17.1	30.5	26.1	77.4	20.0
30	Average acreage per farm, 1920	339.4	205.3	248.9	1,283.7	1,487.1	1,210.3	220.0	1,008.6
31	Average improved acreage per farm, 1920	185.7	181.1	196.1	219.7	454.0	316.4	170.3	201.9
	VALUE OF FARM PROPERTY.								
32	All farm property..1920....dollars..	4,201,655,992	44,393,596	69,388,083	7,404,472	11,443,840	6,580,679	72,779,716	23,678,051
33	1910....dollars..	2,079,818,647	34,635,033	29,781,292	.....	4,489,169	2,534,975	33,118,276	8,929,759
34	1900....dollars..	747,950,057	11,218,071	9,635,954	.....	1,194,985	571,651	10,685,039	1,992,687
35	Land in farms...1920....dollars..	3,330,222,340	35,152,040	53,413,197	5,473,353	9,212,028	4,802,105	58,584,245	19,040,478
36	1910....dollars..	1,614,539,313	28,057,940	22,408,701	.....	3,168,225	1,627,408	25,403,670	6,783,481
37	1900....dollars..	486,605,900	7,710,610	5,949,450	.....	344,530	173,820	7,144,710	734,560
38	Farm buildings..1920....dollars..	381,885,420	4,565,210	7,250,220	394,270	736,177	549,240	6,803,053	1,601,005
39	1910....dollars..	198,807,622	3,313,570	3,028,265	.....	381,710	272,710	3,176,405	600,359
40	1900....dollars..	91,054,120	1,621,690	1,235,550	.....	127,780	37,200	1,222,480	129,640
41	Implements and machinery..1920....dollars..	153,104,448	2,038,607	2,730,057	208,815	509,229	240,387	1,905,960	791,529
42	1910....dollars..	44,249,708	785,753	715,574	.....	139,091	65,865	776,844	201,186
43	1900....dollars..	24,940,450	455,660	398,350	.....	34,620	13,060	378,250	60,170
44	Live stock on farms..1920....dollars..	336,443,784	2,637,739	5,994,609	1,328,034	986,406	988,947	5,485,558	2,155,039
45	1910....dollars..	222,222,004	2,477,770	3,628,752	.....	800,143	568,992	3,761,357	1,344,733
46	1900....dollars..	145,349,587	1,430,111	2,052,604	.....	688,055	347,571	1,939,599	1,068,317
	Average values, 1920:								
47	All property per farm....dollars..	33,771	26,300	33,312	25,445	38,019	22,771	39,150	36,939
48	Land and buildings per farm....dollars..	29,836	23,529	29,123	20,164	33,051	18,517	35,174	32,342
49	Land alone per acre....dollars..	78.87	101.41	103.02	14.65	20.58	13.73	143.22	29.45
	FARMS OPERATED BY OWNERS.								
50	Number of farms..1920	69,672	840	1,150	258	213	206	1,029	431
51	1910	79,250	1,035	1,113	.....	346	415	998	486
52	1900	75,583	1,124	1,091	.....	201	111	976	428
53	Per cent of all farms, 1920	56.0	49.8	55.2	88.7	70.8	71.3	55.4	67.2
54	Land in farms, 1920....acres..	26,421,765	170,713	290,803	340,282	328,638	238,827	228,316	466,998
55	Improved land in farms, 1920....acres..	13,178,570	148,839	228,195	58,169	88,152	66,119	171,734	91,229
56	Value of land and buildings, 1920....dollars..	2,060,996,545	19,493,120	33,586,962	5,347,373	6,722,690	3,934,130	35,719,090	14,398,773
	Degree of ownership, 1920:								
57	Farmers owning entire farm....number..	50,565	565	860	174	139	155	815	283
58	Farmers hiring additional land....number..	19,107	275	290	84	74	51	214	148
	Color and nativity of owners, 1920:								
59	Native white owners....number..	51,829	619	850	224	192	174	721	343
60	Foreign-born white owners....number..	17,589	221	300	34	20	32	308	88
61	Negro and other nonwhite owners....number..	254	.....	.....	.....	1	.....	.....	.....
	FARMS OPERATED BY MANAGERS.								
62	Number of farms..1920	1,315	8	34	7	17	.....	9	13
63	1910	987	6	21	.....	1	1	10	4
64	1900	1,132	19	8	.....	11	3	14	7
65	Land in farms, 1920....acres..	1,480,485	2,463	13,704	11,995	45,320	.....	7,430	31,300
66	Improved land in farms, 1920....acres..	432,464	1,873	6,788	1,731	13,356	.....	2,335	4,370
67	Value of land and buildings, 1920....dollars..	65,693,263	248,775	1,364,900	222,400	1,017,680	.....	757,800	694,020
	FARMS OPERATED BY TENANTS.								
68	Number of farms..1920	53,430	840	899	26	71	83	821	197
69	1910	49,441	790	818	.....	21	13	813	98
70	1900	44,810	806	646	.....	14	17	634	49
71	Per cent of all farms, 1920	42.9	49.8	43.2	8.9	23.6	28.7	44.2	30.7
72	Land in farms, 1920....acres..	14,323,225	173,440	213,943	21,274	73,671	110,952	173,291	148,211
73	Improved land in farms, 1920....acres..	9,498,590	154,921	173,547	4,026	35,161	25,311	142,446	33,839
74	Value of land and buildings, 1920....dollars..	1,585,417,952	19,975,355	25,711,555	297,850	2,207,835	1,417,215	28,911,308	5,638,690
	Form of tenancy, 1920:								
75	Share tenants....number..	25,536	339	346	5	49	54	312	124
76	Share-cash tenants....number..	14,773	450	307	2	2	5	325	8
77	Cash tenants....number..	12,307	50	242	14	10	18	184	54
78	Unspecified....number..	814	1	4	5	10	6	.....	11
	Color and nativity of tenants, 1920:								
79	Native white tenants....number..	46,429	778	820	24	62	80	719	172
80	Foreign-born white tenants....number..	6,875	62	79	2	9	3	102	23
81	Negro and other nonwhite tenants....number..	126	.....	.....	.....	.....	.....	.....	2

[1] Present Arthur County organized from part of McPherson County in 1913.

WITH SELECTED ITEMS FOR 1910 AND 1900.

Boyd.	Brown.	Buffalo.	Burt.	Butler.	Cass.	Cedar.	Chase.	Cherry.	Cheyenne.[a]	Clay.	Colfax.	Cuming.	
1,078	738	2,376	1,417	1,850	1,946	2,064	705	1,664	854	1,791	1,392	1,859	1
1,175	852	2,466	1,510	1,953	2,179	2,041	609	2,187	635	1,932	1,356	1,819	2
1,289	513	2,381	1,601	2,098	2,310	1,731	464	1,082	712	2,087	1,451	1,857	3
1,056	716	2,339	1,386	1,804	1,911	2,029	697	1,636	848	1,769	1,354	1,822	4
22	22	37	31	46	35	35	8	28	6	22	38	37	5
739	685	1,985	1,112	1,373	1,678	1,577	675	1,478	659	1,428	936	1,301	6
339	53	391	299	477	268	487	30	173	195	363	456	556	7
.....	.....	.....	6	.....	.....	.....	.....	13	.....	.....	.....	2	8
.....	.....	.....	.....	4	3	.....	.....	1	.....	.....	.....	.....	9
.....	2	31	9	41	48	24	1	3	.....	38	33	14	10
2	3	29	9	20	39	14	2	1	.....	38	15	9	11
14	14	62	31	41	99	37	4	9	3	45	33	35	12
30	18	161	236	145	296	182	11	20	4	117	180	195	13
374	103	828	596	836	830	905	76	74	111	699	573	869	14
219	70	526	319	421	384	419	47	45	34	484	348	398	15
324	145	602	196	311	222	422	233	220	348	346	188	310	16
89	198	119	17	29	25	55	220	477	254	23	20	26	17
26	185	18	4	2	.....	6	111	814	100	1	2	3	18
342,400	790,400	604,800	304,000	373,120	344,320	470,400	575,360	3,826,560	764,160	370,560	259,200	369,280	19
318,573	595,435	570,881	263,631	352,176	319,177	430,452	571,027	2,981,685	513,414	351,436	251,405	359,527	20
291,444	518,347	576,944	283,609	360,520	339,832	443,268	423,464	2,041,388	342,837	352,247	245,398	355,681	21
240,887	265,736	614,329	292,733	366,507	335,540	410,625	269,627	717,635	412,334	359,604	252,865	364,065	22
182,170	191,506	433,371	245,739	319,428	280,706	367,547	173,346	591,881	262,395	313,843	219,479	318,176	23
177,140	288,817	441,338	256,749	325,148	308,097	349,508	161,011	739,421	66,104	315,502	215,725	339,263	24
140,021	88,816	407,138	277,464	319,439	284,427	307,023	96,377	239,321	87,684	305,064	226,288	332,802	25
7,592	7,280	6,884	7,534	6,658	22,244	11,732	354	13,023	2,998	6,012	3,044	10,218	26
128,811	396,649	130,626	10,358	26,090	16,227	51,173	397,327	2,376,781	248,021	31,581	28,882	31,133	27
93.0	75.3	94.4	86.7	94.4	92.7	91.5	99.2	77.9	67.2	94.8	97.0	97.4	28
57.2	32.2	75.9	93.2	90.7	87.9	85.4	30.4	19.9	51.1	89.3	87.3	88.5	29
295.5	806.8	240.3	186.0	190.4	164.0	208.6	810.0	1,791.9	601.2	196.2	180.6	193.4	30
169.0	259.5	182.4	173.4	172.7	144.2	178.1	245.9	355.7	307.3	175.2	157.7	171.2	31
32,042,401	18,295,073	66,439,915	71,637,550	83,612,298	79,739,543	90,287,551	25,662,575	59,979,661	36,511,196	54,816,826	62,610,225	92,279,187	32
15,150,959	9,041,732	38,106,635	29,543,291	40,539,898	38,806,438	38,138,897	8,119,516	23,266,818	7,532,427	37,384,271	29,825,537	42,656,953	33
3,645,146	1,806,152	13,011,793	12,810,115	15,265,980	17,509,463	12,642,800	2,088,832	8,123,892	3,949,992	12,671,763	10,566,333	16,728,728	34
24,915,946	13,342,191	51,396,583	58,826,355	70,934,105	66,124,393	71,213,761	21,181,551	41,646,752	30,554,340	44,455,268	52,082,556	74,387,112	35
11,189,059	6,730,203	29,263,655	23,384,967	33,661,657	31,493,854	29,689,067	6,125,873	13,738,553	5,642,190	30,509,445	24,442,022	34,018,740	36
2,124,730	753,300	8,225,010	8,747,490	10,957,240	12,753,960	8,450,520	986,110	2,860,240	1,306,790	8,902,570	7,428,190	11,275,540	37
2,950,100	1,905,495	6,396,778	5,895,170	5,948,695	6,814,450	8,479,245	1,632,150	3,618,828	2,570,085	5,034,210	4,868,930	7,806,988	38
1,582,391	823,724	3,634,485	2,835,335	3,314,545	3,805,720	3,606,173	620,261	1,803,220	672,920	3,335,830	2,514,195	3,976,305	39
394,810	208,220	1,736,890	1,499,930	1,764,210	2,408,800	1,359,100	189,300	438,750	391,950	1,686,730	1,266,680	2,123,340	40
1,278,375	665,312	2,845,120	1,996,273	2,844,363	2,792,931	3,224,592	907,163	1,471,373	1,913,477	2,046,200	1,908,832	3,053,622	41
376,676	213,997	823,995	589,843	785,793	679,001	757,050	215,086	471,296	195,591	795,199	567,675	688,683	42
181,500	69,240	505,990	406,360	484,790	431,980	463,170	55,060	157,210	105,250	498,210	282,290	708,900	43
2,897,980	2,382,075	5,801,434	4,919,752	3,885,135	4,007,769	7,369,953	1,941,711	13,242,708	1,473,294	3,281,148	3,749,907	7,031,465	44
2,002,833	1,273,808	4,384,500	2,783,146	2,777,903	2,827,863	4,086,607	1,158,296	7,253,749	1,021,726	2,743,797	2,301,645	3,972,725	45
944,106	775,392	2,543,903	2,150,335	2,059,740	1,914,723	2,370,010	858,362	4,667,692	2,086,002	1,584,253	1,589,173	2,620,948	46
29,724	24,790	27,963	50,556	45,196	40,976	43,744	36,401	36,045	42,753	30,607	44,979	49,639	47
25,850	20,661	24,324	45,675	41,558	37,481	38,611	32,360	27,203	38,787	27,632	40,913	44,214	48
78.21	22.41	90.03	223.14	201.42	207.17	165.44	37.09	13.97	59.51	126.50	207.17	206.90	49
673	502	1,170	728	1,053	1,053	963	422	1,282	580	876	940	1,079	50
790	737	1,403	763	1,092	1,179	1,122	450	2,079	553	961	913	1,140	51
1,147	364	1,402	895	1,280	1,285	1,016	353	926	619	1,229	1,028	1,238	52
62.4	68.0	49.2	51.4	56.9	54.1	46.7	59.9	77.0	67.9	48.9	67.5	58.0	53
208,263	433,722	271,343	137,751	204,655	174,173	205,472	300,190	2,265,681	348,643	170,128	172,908	214,293	54
116,271	136,656	199,119	126,171	182,957	153,101	169,429	102,355	438,943	173,538	149,652	151,498	187,846	55
17,870,614	10,774,711	26,703,575	33,074,920	43,126,010	39,615,328	36,104,064	11,336,956	33,695,627	22,388,135	24,048,641	38,841,981	47,594,625	56
511	297	927	602	785	796	855	216	891	339	540	726	851	57
162	205	243	126	268	257	108	206	391	241	336	214	228	58
407	457	889	554	724	859	664	397	1,113	412	636	589	673	59
266	45	281	169	329	194	299	25	157	168	240	351	404	60
.....	.....	.....	5	.....	.....	.....	.....	12	.....	.....	.....	2	61
10	13	28	2	14	19	16	12	46	9	8	11	12	62
4	5	18	13	22	15	3	8	23	2	8	13	9	63
4	3	42	15	20	7	15	10	48	11	8	27	6	64
7,301	23,080	11,140	360	2,568	4,386	3,265	39,480	204,024	14,039	2,783	3,617	5,157	65
2,633	5,922	7,338	345	2,414	3,290	2,950	4,754	43,527	3,229	2,387	2,646	1,904	66
552,932	344,400	1,067,400	72,000	568,700	801,625	641,700	827,600	3,324,645	631,200	471,600	660,800	592,800	67
395	223	1,178	687	783	874	1,085	271	336	265	907	441	768	68
381	110	1,045	734	839	985	916	151	85	80	963	430	670	69
138	146	937	721	798	1,018	700	101	108	82	850	396	613	70
36.6	30.2	49.6	48.5	42.3	44.9	52.6	38.4	20.2	31.0	50.6	31.7	41.3	71
103,009	138,633	288,398	125,520	144,953	140,618	221,715	231,357	511,980	150,732	178,525	74,880	140,077	72
63,266	48,928	226,914	119,223	134,057	124,315	195,168	66,237	109,411	85,628	101,804	65,385	128,426	73
9,442,500	4,128,575	30,022,386	31,574,605	33,188,090	32,521,890	42,947,242	10,649,145	8,245,308	10,105,090	24,969,287	17,448,705	34,006,675	74
123	104	666	316	312	589	352	229	136	240	292	146	173	75
181	41	360	79	395	161	389	8	24	2	539	63	45	76
75	70	117	291	73	124	344	27	142	23	51	207	549	77
16	8	35	1	3	.....	.....	7	34	.....	25	25	1	78
324	216	1,068	556	637	804	899	266	321	238	785	343	619	79
71	7	110	130	146	70	186	5	14	27	122	98	149	80
.....	.....	.....	1	.....	.....	.....	.....	1	.....	.....	.....	.....	81

[a] Part of Cheyenne County taken to form Morrill County in 1909.

COUNTY TABLE I.—FARMS AND FARM PROPERTY, 1920.

		Custer.	Dakota.[1]	Dawes.	Dawson.	Deuel.[2]	Dixon.	Dodge.	Douglas.
	ALL FARMS.								
1	**Number of farms**..1920	3,708	740	723	1,934	384	1,441	1,794	1,709
2	1910	4,008	787	781	2,093	262	1,404	1,755	1,722
3	1900	3,366	743	693	1,728	510	1,403	1,830	1,909
	All farmers classified by sex, 1920:								
4	Male....number	3,654	728	716	1,893	378	1,406	1,754	1,657
5	Female....number	54	12	12	36	6	35	40	52
	Color and nativity of all farmers, 1920:								
6	Native white....number	3,212	546	623	1,624	329	1,136	1,396	1,058
7	Foreign-born white....number	491	194	105	309	55	305	398	648
8	Negro and other nonwhite....number	5	.....	.....	1	.....	.....	.....	3
	All farms classified by size, 1920:								
9	Under 3 acres....number	.....	1	.....	1	.....	1	12	26
10	3 to 9 acres....number	32	10	1	18	.....	8	42	200
11	10 to 19 acres....number	28	10	3	7	.....	10	46	154
12	20 to 49 acres....number	57	33	8	35	3	39	64	253
13	50 to 99 acres....number	128	93	10	97	10	153	192	370
14	100 to 174 acres....number	792	289	50	697	71	636	729	473
15	175 to 259 acres....number	544	155	37	314	14	331	401	147
16	260 to 499 acres....number	1,327	123	179	538	169	236	269	73
17	500 to 999 acres....number	610	25	183	181	80	26	36	10
18	1,000 acres and over....number	190	1	257	46	37	1	3	3
	LAND AND FARM AREA.								
19	Approximate land area, 1920....acres	1,656,320	161,920	897,280	630,400	280,960	302,080	339,840	211,840
20	**Land in farms**..1920....acres	1,495,095	141,859	822,158	570,874	202,689	274,689	322,428	174,418
21	1910....acres	1,505,641	148,046	701,159	574,370	150,687	280,515	310,693	176,860
22	1900....acres	1,251,757	152,077	491,768	551,598	400,701	286,066	328,830	197,744
23	Improved land in farms..1920....acres	766,939	117,892	136,939	377,185	98,194	235,274	298,238	157,327
24	1910....acres	902,708	129,236	141,854	411,462	40,236	249,784	283,282	164,611
25	1900....acres	634,538	99,439	81,041	323,340	76,586	207,610	291,866	175,855
26	Woodland in farms, 1920....acres	25,709	10,664	58,631	5,313	871	15,382	9,273	8,674
27	Other unimproved land in farms, 1920....acres	702,447	13,303	626,588	188,376	103,624	24,033	14,917	8,417
28	Per cent of land area in farms, 1920	90.3	87.6	91.6	90.6	72.1	90.9	94.9	82.3
29	Per cent of farm land improved, 1920	51.3	83.1	16.7	66.1	48.4	85.7	92.5	90.2
30	Average acreage per farm, 1920	403.2	191.7	1,129.3	295.2	527.8	190.6	179.7	102.1
31	Average improved acreage per farm, 1920	206.8	159.3	188.1	195.0	255.7	163.3	166.2	92.1
	VALUE OF FARM PROPERTY.								
32	**All farm property**..1920....dollars	101,416,406	28,792,999	27,605,011	59,389,986	15,251,060	60,791,924	89,550,989	53,671,928
33	1910....dollars	52,365,961	13,326,444	12,467,865	33,903,331	4,795,257	24,855,173	35,686,371	25,720,487
34	1900....dollars	13,867,769	5,960,727	2,579,735	9,630,870	4,548,025	9,491,715	17,982,659	14,687,429
35	Land in farms...1920....dollars	77,245,022	22,570,100	21,582,593	46,139,989	12,368,598	48,088,125	74,854,378	41,885,042
36	1910....dollars	38,515,409	10,064,550	9,235,180	26,006,596	3,681,550	19,149,310	28,478,709	19,666,953
37	1900....dollars	8,003,330	3,960,550	1,056,640	6,121,910	1,605,470	6,154,510	12,645,530	10,851,230
38	Farm buildings..1920....dollars	9,374,421	2,911,770	2,111,945	5,297,851	1,333,192	5,558,010	7,300,777	7,027,145
39	1910....dollars	5,000,822	1,616,055	936,210	3,245,608	367,150	2,506,740	3,667,245	3,689,780
40	1900....dollars	1,396,250	807,670	284,460	1,154,500	281,880	1,167,930	2,385,870	1,978,680
41	Implements and machinery..1920....dollars	3,855,769	958,396	900,306	2,383,740	871,889	2,088,469	2,593,275	1,804,289
42	1910....dollars	1,160,356	301,224	266,008	811,431	133,510	490,221	621,518	487,869
43	1900....dollars	618,180	199,730	79,280	404,940	92,510	373,590	488,700	303,630
44	Live stock on farms..1920....dollars	10,941,194	2,352,733	3,010,167	5,568,406	677,381	5,057,320	4,802,559	2,955,452
45	1910....dollars	7,689,374	1,344,615	2,030,467	3,839,696	613,047	2,708,902	2,918,899	1,884,885
46	1900....dollars	3,850,009	992,777	1,159,355	1,949,520	2,568,165	1,795,685	2,462,559	1,493,889
	Average values, 1920:								
47	All property per farm....dollars	27,351	38,909	37,919	30,708	39,716	42,187	49,917	31,405
48	Land and buildings per farm....dollars	23,360	34,435	32,547	26,597	35,682	37,228	45,794	28,620
49	Land alone per acre....dollars	51.67	159.10	26.25	80.82	61.02	175.06	232.16	240.14
	FARMS OPERATED BY OWNERS.								
50	**Number of farms**..1920	2,177	391	514	1,037	237	824	988	977
51	1910	2,547	449	656	1,185	183	830	887	955
52	1900	2,357	477	593	1,116	426	927	1,082	902
53	Per cent of all farms, 1920	58.7	52.8	70.6	53.6	61.7	57.2	55.1	57.2
54	Land in farms, 1920....acres	915,848	81,319	592,286	323,976	128,574	161,828	172,813	87,741
55	Improved land in farms, 1920....acres	455,883	67,540	96,538	204,922	59,320	135,192	160,217	80,841
56	Value of land and buildings, 1920....dollars	51,520,453	14,814,925	16,191,258	28,219,340	8,597,905	31,056,385	42,977,245	25,705,690
	Degree of ownership, 1920:								
57	Farmers owning entire farm....number	1,560	284	375	737	155	677	777	769
58	Farmers hiring additional land....number	617	107	139	300	82	147	211	208
	Color and nativity of owners, 1920:								
59	Native white owners....number	1,796	257	426	817	194	609	715	552
60	Foreign-born white owners....number	380	134	88	220	43	215	273	424
61	Negro and other nonwhite owners....number	1	.....	.....	.....	.....	.....	.....	1
	FARMS OPERATED BY MANAGERS.								
62	**Number of farms**..1920	40	10	14	23	6	14	18	24
63	1910	32	4	7	19	4	6	12	28
64	1900	28	4	8	30	14	7	25	25
65	Land in farms, 1920....acres	37,945	4,515	40,510	9,593	10,180	3,582	4,654	3,722
66	Improved land in farms, 1920....acres	10,174	2,547	5,420	5,597	3,990	3,210	3,629	2,200
67	Value of land and buildings, 1920....dollars	1,485,200	362,300	1,126,400	847,025	435,000	644,500	1,375,455	771,402
	FARMS OPERATED BY TENANTS.								
68	**Number of farms**..1920	1,491	339	200	874	141	603	788	708
69	1910	1,429	334	118	889	75	568	856	739
70	1900	981	262	92	582	70	474	723	982
71	Per cent of all farms, 1920	40.2	45.8	27.5	45.2	36.7	41.8	43.9	41.4
72	Land in farms, 1920....acres	541,302	56,025	189,362	237,305	63,935	109,279	144,961	82,955
73	Improved land in farms, 1920....acres	300,882	47,805	34,981	166,666	34,884	96,872	134,392	74,286
74	Value of land and buildings, 1920....dollars	33,613,790	10,304,645	6,376,880	22,371,475	4,668,885	21,945,250	37,802,455	22,435,095
	Form of tenancy, 1920:								
75	Share tenants....number	756	109	111	568	130	203	235	124
76	Share-cash tenants....number	441	30	8	198	.....	107	147	50
77	Cash tenants....number	246	191	73	78	11	291	389	504
78	Unspecified....number	48	9	8	30	.....	2	17	30
	Color and nativity of tenants, 1920:								
79	Native white tenants....number	1,379	280	186	785	130	514	667	486
80	Foreign-born white tenants....number	109	59	14	88	11	89	121	221
81	Negro and other nonwhite tenants....number	3	.....	.....	1	.....	.....	.....	1

[1] Part of Dakota County ceded from Union County, South Dakota, in 1908.
[2] Garden County organized from part of Deuel County in 1910, but prior to Thirteenth Census date (Apr. 15); part of Garden County annexed to Grant County in 1919.

WITH SELECTED ITEMS FOR 1910 AND 1900—Continued.

Dundy.	Fillmore.	Franklin.	Frontier.	Furnas.	Gage.	Garden.[2]	Garfield.	Gosper.	Grant.[2]	Greeley.	Hall.	Hamilton.	
661	1,975	1,394	1,347	1,493	2,918	714	490	882	151	1,165	1,556	1,882	1
749	2,028	1,431	1,438	1,744	3,103	835	601	915	222	1,093	1,627	1,944	2
472	2,155	1,383	1,574	1,870	3,394	.....	369	1,013	110	864	1,617	2,049	3
652	1,946	1,359	1,322	1,457	2,871	697	484	864	151	1,132	1,537	1,860	4
9	29	35	25	36	47	17	6	18	.....	33	19	22	5
607	1,631	1,161	1,169	1,349	2,404	623	406	738	143	943	1,319	1,501	6
53	344	233	178	144	514	91	84	144	8	222	236	379	7
1	.....	.....	.....	.....	.....	.....	.....	.....	.....	.....	1	2	8
.....	5	1	1	.....	1	.....	.....	.....	.....	1	.....	2	9
4	29	10	4	11	35	4	5	1	.....	5	21	27	10
4	20	14	2	24	48	2	4	2	.....	8	28	32	11
6	57	48	15	50	115	13	9	17	.....	19	59	50	12
8	211	76	37	68	270	26	11	34	.....	55	180	175	13
69	948	432	181	309	1,419	85	73	176	2	390	609	831	14
48	435	330	150	285	617	47	61	163	1	187	332	514	15
217	254	405	584	606	384	169	134	368	22	403	287	241	16
180	16	68	299	132	28	207	111	110	53	83	35	9	17
125	.....	10	74	8	1	161	82	11	73	14	5	1	18
593,280	368,640	369,920	624,000	461,440	551,680	1,079,680	308,000	296,960	499,200	365,440	337,920	344,320	19
474,055	350,989	342,580	584,870	430,946	514,543	884,328	313,139	288,397	[3] 561,794	327,148	313,008	338,187	20
479,392	354,826	336,958	597,492	439,450	530,274	666,923	297,983	283,500	429,683	320,437	319,641	338,011	21
254,463	355,862	330,618	554,703	433,550	539,749	.....	106,470	280,586	118,884	267,597	322,098	341,119	22
179,082	319,880	230,676	257,561	283,188	444,698	226,316	110,295	165,442	59,823	237,562	269,461	305,769	23
201,446	332,970	277,412	308,334	305,468	485,671	262,648	174,618	178,239	44,087	226,875	279,068	319,295	24
90,041	308,820	200,628	267,325	290,596	464,937	.....	43,991	[4] 22,938	56,962	134,445	259,450	305,779	25
7,113	3,569	5,235	5,545	6,276	17,908	213	7,236	2,063	2,234	3,155	5,616	1,961	26
287,860	27,540	106,669	321,764	141,482	51,937	657,799	195,608	120,892	499,737	86,431	37,931	30,457	27
79.9	95.2	92.6	93.7	93.4	93.3	81.9	85.1	97.1	112.5	89.5	92.6	98.2	28
37.8	91.1	67.3	44.0	65.7	86.4	25.6	35.2	57.4	10.6	72.6	86.1	90.4	29
717.2	177.7	245.8	434.2	288.6	176.3	1,238.6	639.1	327.0	3,720.5	280.8	201.2	179.7	30
270.9	162.0	165.5	191.2	189.7	152.4	317.0	225.1	187.6	396.2	203.9	173.2	162.5	31
18,058,737	62,375,281	30,233,276	30,192,036	31,456,067	89,572,171	23,523,536	11,255,441	21,021,642	12,553,412	37,264,715	47,912,885	69,927,773	32
8,056,992	36,738,350	19,159,453	17,210,937	21,114,291	52,733,408	10,727,321	5,187,156	12,848,916	3,737,598	16,141,995	28,768,424	40,940,191	33
1,814,795	12,338,111	6,933,438	5,625,009	7,563,262	21,940,212	.....	1,251,807	4,571,561	2,297,719	4,213,637	9,403,635	12,288,174	34
13,796,500	50,714,704	22,987,530	22,466,065	22,753,023	71,423,794	17,665,942	8,354,089	16,427,771	8,955,877	29,114,511	37,206,673	56,630,449	35
5,973,247	30,033,605	14,726,621	12,854,483	15,868,064	42,387,040	7,493,502	3,684,267	9,789,435	2,000,453	12,137,110	22,990,847	32,917,970	36
853,060	8,789,500	4,344,380	3,236,420	4,574,280	15,678,850	.....	595,800	2,817,870	642,560	2,450,100	6,171,710	8,137,780	37
1,400,375	5,691,526	3,095,545	2,743,740	3,696,942	8,971,506	1,617,150	1,102,765	2,089,935	435,990	3,308,876	4,763,145	6,342,649	38
728,756	3,290,467	1,895,280	1,591,897	2,271,706	5,198,162	652,245	533,065	1,248,880	186,187	1,488,245	2,710,804	3,770,825	39
149,990	1,617,610	820,210	679,680	945,190	2,846,420	.....	110,240	614,690	79,460	543,070	1,367,830	1,765,530	40
688,912	2,510,229	1,360,132	1,196,622	1,550,372	3,585,682	863,057	443,012	940,556	203,420	1,194,885	1,827,013	2,531,386	41
196,487	775,016	425,750	398,164	452,474	1,194,650	219,215	132,305	298,970	67,699	315,942	657,572	940,290	42
57,590	431,320	259,390	277,090	302,590	640,280	.....	45,390	187,620	29,390	170,690	309,980	436,020	43
2,172,950	3,458,822	2,790,069	3,785,609	3,456,330	5,591,189	3,377,387	1,355,575	2,463,380	2,958,125	3,646,443	4,116,054	4,423,289	44
1,158,502	2,639,262	2,111,802	2,366,393	2,522,047	3,953,556	2,362,359	837,519	1,511,631	1,483,259	2,200,698	2,409,201	3,311,106	45
754,155	1,499,681	1,509,458	1,431,819	1,741,202	2,774,662	.....	500,377	951,381	1,546,309	1,049,777	1,554,165	1,948,844	46
27,320	31,582	21,688	22,414	21,069	30,696	32,946	22,970	24,854	83,135	31,987	30,792	37,156	47
22,991	28,560	18,711	18,716	17,716	27,552	27,007	19,300	20,995	62,198	27,831	26,973	33,461	48
20.10	144.49	67.10	38.41	52.80	138.81	19.98	26.68	58.96	15.94	88.99	118.87	167.45	49
416	805	779	769	808	1,386	497	332	472	121	686	787	858	50
610	944	856	901	1,007	1,443	790	504	538	210	692	916	957	51
354	1,193	906	1,029	1,147	1,693	.....	307	645	93	570	950	1,215	52
62.9	40.8	55.9	57.1	54.1	47.5	69.6	67.8	53.5	80.1	58.9	50.6	45.6	53
316,788	136,801	205,055	365,021	234,901	246,845	604,758	209,184	166,019	470,679	193,769	163,294	152,183	54
112,798	123,174	132,467	150,638	151,674	211,614	169,918	76,840	90,681	47,745	138,933	139,460	135,351	55
10,029,375	22,302,355	15,211,325	14,974,145	14,589,245	38,467,023	12,022,480	6,386,980	10,402,426	7,854,383	19,583,107	21,170,290	27,810,231	56
246	590	518	446	497	1,017	345	246	306	74	496	596	548	57
170	215	261	323	311	369	152	86	166	47	190	191	310	58
376	590	598	620	698	1,062	434	267	354	118	503	613	603	59
39	215	181	149	110	324	63	65	118	3	183	173	253	60
1	.....	.....	.....	.....	.....	.....	.....	.....	.....	.....	1	2	61
13	15	6	6	7	29	16	7	10	3	5	25	14	62
4	10	9	3	8	23	7	4	2	7	10	19	13	63
3	9	14	9	12	27	.....	2	2	4	3	20	10	64
18,027	2,602	2,160	2,147	3,120	6,021	162,260	13,561	5,130	17,940	1,490	7,373	2,218	65
2,644	2,111	830	1,271	1,415	5,012	16,536	3,133	2,527	1,610	1,385	6,950	1,882	66
627,300	341,800	162,000	586,250	223,800	999,475	2,534,568	213,900	387,220	278,800	92,300	1,027,960	391,460	67
232	1,155	609	572	678	1,503	201	151	400	27	474	744	1,010	68
135	1,074	566	534	729	1,637	38	93	375	5	391	692	974	69
115	953	463	536	711	1,674	.....	60	366	8	291	641	824	70
35.1	58.5	43.7	42.5	45.4	51.5	28.2	30.8	45.4	17.9	40.7	47.8	53.7	71
139,240	211,586	135,365	217,702	192,925	261,677	117,310	90,394	117,248	73,175	131,899	142,341	183,786	72
63,640	194,595	97,379	105,652	130,099	228,072	39,862	30,322	72,234	10,468	97,244	123,051	168,536	73
4,540,200	33,762,075	10,709,750	9,649,410	11,636,920	40,928,802	4,726,044	2,855,974	7,728,060	1,258,684	12,747,980	19,771,568	34,771,407	74
187	547	326	445	453	612	156	53	241	4	199	387	575	75
17	530	193	53	173	572	8	48	132	.....	149	204	334	76
27	78	59	74	30	317	36	45	21	23	103	152	101	77
1	.....	31	.....	22	2	1	5	6	.....	23	1	.....	78
219	1,029	557	543	644	1,317	173	132	374	22	435	686	885	79
13	126	52	29	34	186	28	19	26	5	39	58	125	80
.....	.....	.....	.....	.....	.....	.....	.....	.....	.....	.....	.....	.....	81

[2] Includes one farm with land area extending into adjoining county.
[4] The correction of errors discovered after the 1900 census reports were published would make this acreage for Gosper County 177,865.

COUNTY TABLE I.—FARMS AND FARM PROPERTY, 1920.

		Harlan.	Hayes.	Hitchcock.	Holt.	Hooker.	Howard.	Jefferson.	Johnson.
	ALL FARMS.								
1	Number of farms..1920	1,320	605	776	2,263	189	1,523	1,827	1,167
2	1910	1,423	602	801	2,191	240	1,592	1,886	1,370
3	1900	1,401	567	757	1,876	51	1,486	2,081	1,594
	All farmers classified by sex, 1920:								
4	Male...number	1,288	589	772	2,215	186	1,493	1,802	1,150
5	Female...number	32	16	4	48	3	30	25	17
	Color and nativity of all farmers, 1920:								
6	Native white...number	1,151	547	646	1,882	181	995	1,458	950
7	Foreign-born white...number	167	58	130	381	8	528	368	211
8	Negro and other nonwhite...number	2	...	...	...	...	...	1	...
	All farms classified by size, 1920:								
9	Under 3 acres...number	...	...	...	...	...	3	2	...
10	3 to 9 acres...number	17	...	9	12	...	7	25	7
11	10 to 19 acres...number	28	1	4	9	...	9	28	7
12	20 to 49 acres...number	48	1	5	25	...	37	64	37
13	50 to 99 acres...number	89	12	20	42	2	117	177	164
14	100 to 174 acres...number	332	50	97	334	3	594	781	565
15	175 to 259 acres...number	239	35	56	218	5	360	373	231
16	260 to 499 acres...number	450	211	283	759	10	331	338	139
17	500 to 999 acres...number	101	177	218	560	61	59	38	16
18	1,000 acres and over...number	7	118	84	304	108	6	1	1
	LAND AND FARM AREA.								
19	Approximate land area, 1920...acres	367,360	462,080	463,360	1,531,520	462,080	359,040	369,920	239,360
20	Land in farms..1920...acres	342,315	421,301	413,283	1,335,144	308,474	347,125	351,184	206,424
21	1910...acres	344,573	366,288	375,475	1,146,969	169,311	336,302	357,276	232,255
22	1900...acres	341,604	286,556	319,340	732,155	31,442	341,120	359,254	229,692
23	Improved land in farms..1920...acres	240,307	169,832	202,767	741,869	62,140	238,357	266,631	188,081
24	1910...acres	238,034	136,592	174,075	718,162	14,538	237,746	293,319	213,845
25	1900...acres	213,114	85,648	138,105	383,609	7,587	198,322	278,445	198,718
26	Woodland in farms, 1920...acres	4,923	831	2,169	34,769	6,625	5,584	14,387	11,483
27	Other unimproved land in farms, 1920...acres	97,030	250,638	208,347	558,506	239,709	103,184	70,166	6,860
28	Per cent of land area in farms, 1920	93.2	91.2	89.2	87.2	66.8	96.7	94.9	86.2
29	Per cent of farm land improved, 1920	70.2	40.3	49.1	55.6	20.1	68.7	75.9	91.1
30	Average acreage per farm, 1920	259.3	696.4	532.6	590.0	1,632.1	227.9	192.2	176.9
31	Average improved acreage per farm, 1920	182.1	280.7	261.3	327.8	328.8	156.5	145.9	161.2
	VALUE OF FARM PROPERTY.								
32	All farm property..1920...dollars	29,370,460	15,502,565	19,480,218	67,086,308	4,922,607	44,441,900	51,206,401	37,153,675
33	1910...dollars	19,058,034	6,927,955	9,396,783	33,787,485	1,390,362	23,334,102	30,031,411	22,096,966
34	1900...dollars	7,140,440	1,759,800	2,212,149	8,889,580	526,642	7,329,425	12,362,458	10,110,042
35	Land in farms...1920...dollars	22,074,031	11,557,672	14,872,905	52,549,284	3,262,567	33,807,829	39,248,566	30,107,671
36	1910...dollars	14,699,190	4,959,780	7,114,497	25,006,611	808,739	17,399,260	23,881,259	17,526,460
37	1900...dollars	4,487,200	788,090	1,240,510	4,261,800	74,340	4,478,040	8,198,030	7,276,290
38	Farm buildings..1920...dollars	3,124,018	1,387,895	1,781,468	5,535,770	425,850	4,982,686	6,293,359	3,357,394
39	1910...dollars	1,969,985	628,945	885,385	2,884,502	161,665	2,640,810	2,919,585	2,312,035
40	1900...dollars	846,180	184,680	261,680	1,050,580	8,320	1,017,410	1,650,130	1,233,660
41	Implements and machinery..1920...dollars	1,459,666	723,302	856,948	1,828,508	204,685	1,975,077	2,146,932	1,304,653
42	1910...dollars	422,220	208,460	258,264	736,109	32,706	650,998	602,309	403,057
43	1900...dollars	353,870	82,940	101,360	355,910	5,520	306,310	421,220	280,840
44	Live stock on farms..1920...dollars	2,712,745	1,833,696	1,968,897	7,172,746	1,029,505	3,676,308	3,517,544	2,383,957
45	1910...dollars	1,966,689	1,130,770	1,138,137	5,160,263	387,252	2,643,034	2,628,258	1,855,364
46	1900...dollars	1,453,190	704,090	608,599	3,221,299	438,462	1,527,665	2,093,078	1,319,252
	Average values, 1920:								
47	All property per farm...dollars	22,250	25,624	25,103	29,645	26,046	29,180	28,028	31,837
48	Land and buildings per farm...dollars	19,089	21,398	21,462	25,667	19,515	25,470	24,927	28,676
49	Land alone per acre...dollars	64.48	27.43	35.99	39.36	10.58	97.39	111.76	145.85
	FARMS OPERATED BY OWNERS.								
50	Number of farms..1920	642	365	477	1,398	152	973	987	631
51	1910	793	412	533	1,588	238	1,111	1,025	740
52	1900	828	428	524	1,452	38	1,129	1,158	853
53	Per cent of all farms, 1920	48.6	60.3	61.5	61.8	80.4	63.9	54.0	54.1
54	Land in farms, 1920...acres	170,994	272,678	258,735	782,781	244,498	224,357	191,182	116,547
55	Improved land in farms, 1920...acres	116,493	109,825	123,750	462,212	49,430	153,620	140,039	106,075
56	Value of land and buildings, 1920...dollars	12,770,900	8,537,141	10,533,985	34,573,979	2,976,972	25,069,110	24,554,559	18,494,359
	Degree of ownership, 1920:								
57	Farmers owning entire farm...number	438	178	289	838	127	747	711	459
58	Farmers hiring additional land...number	204	187	188	560	25	226	276	172
	Color and nativity of owners, 1920:								
59	Native white owners...number	527	314	379	1,108	144	563	711	476
60	Foreign-born white owners...number	115	51	98	290	8	410	276	155
61	Negro and other nonwhite owners...number	...	...	...	...	...	...	...	...
	FARMS OPERATED BY MANAGERS.								
62	Number of farms..1920	3	9	8	49	1	9	18	11
63	1910	12	3	7	37	...	9	21	12
64	1900	8	6	6	23	5	8	22	5
65	Land in farms, 1920...acres	646	15,229	11,090	119,051	3,900	1,968	5,838	2,134
66	Improved land in farms, 1920...acres	375	5,108	3,547	40,883	100	1,675	3,588	1,931
67	Value of land and buildings, 1920...dollars	40,800	369,725	385,800	3,876,140	40,000	249,500	665,650	349,250
	FARMS OPERATED BY TENANTS.								
68	Number of farms..1920	675	231	291	816	36	541	822	525
69	1910	618	187	261	566	2	472	840	627
70	1900	565	133	227	401	8	349	901	736
71	Per cent of all farms, 1920	51.1	38.2	37.5	36.1	19.0	35.5	45.0	45.0
72	Land in farms, 1920...acres	170,675	133,394	143,458	433,312	60,076	120,800	154,164	87,743
73	Improved land in farms, 1920...acres	123,439	54,899	75,470	238,774	12,610	83,062	123,004	80,075
74	Value of land and buildings, 1920...dollars	12,386,340	4,038,701	5,734,588	19,634,935	671,445	13,471,905	20,321,716	14,621,456
	Form of tenancy, 1920:								
75	Share tenants...number	477	187	257	283	16	209	453	234
76	Share-cash tenants...number	157	13	16	194	2	162	291	209
77	Cash tenants...number	40	29	18	298	16	134	78	82
78	Unspecified...number	1	2	...	41	2	36	...	...
	Color and nativity of tenants, 1920:								
79	Native white tenants...number	621	224	259	728	36	427	730	469
80	Foreign-born white tenants...number	52	7	32	88	...	114	91	56
81	Negro and other nonwhite tenants...number	2	...	...	...	...	...	1	...

WITH SELECTED ITEMS FOR 1910 AND 1900—Continued.

Kearney.	Keith.	Keyapaha.	Kimball.	Knox.	Lancaster.	Lincoln.	Logan.	Loup.	McPherson.[1]	Madison.	Merrick.	Morrill.[2]	Nance.	
1,306	673	582	456	2,407	3,259	2,024	168	347	355	1,647	1,364	957	1,102	1
1,376	583	641	411	2,228	3,410	1,976	339	457	573	1,777	1,279	883	1,067	2
1,509	303	599	112	2,141	3,585	1,458	184	259	127	1,703	1,291	.....	1,142	3
1,283	665	573	445	2,363	3,183	1,979	165	343	338	1,617	1,337	932	1,083	4
23	8	9	11	44	76	45	3	4	17	30	27	25	19	5
985	535	513	364	1,632	2,656	1,695	155	322	331	1,347	1,079	769	848	6
321	137	66	91	685	600	312	13	25	24	300	284	187	254	7
.....	1	3	1	90	3	17	.....	.....	.....	.....	1	1	.....	8
3	.....	.....	2	1	10	1	.....	.....	.....	4	2	.....	.....	9
18	2	.....	.....	8	119	17	.....	2	2	26	53	.....	3	10
15	2	.....	2	13	121	18	.....	2	1	23	24	3	4	11
43	7	.....	2	52	163	27	.....	4	1	51	61	20	23	12
91	14	9	9	152	563	98	1	3	.....	149	173	115	53	13
385	95	48	48	957	1,378	301	15	44	17	773	481	247	478	14
345	56	41	17	384	550	160	12	26	9	287	246	62	205	15
347	195	165	102	667	328	564	54	96	34	308	272	139	284	16
49	161	178	169	136	23	483	61	112	163	26	44	215	45	17
10	141	141	105	37	4	355	25	58	128	.....	8	156	7	18
330,240	683,520	496,000	613,120	712,960	545,920	1,623,040	366,720	368,640	552,960	368,640	296,320	906,880	285,440	19
308,800	614,842	467,021	347,591	623,693	507,636	1,383,879	135,391	244,095	413,406	323,335	274,040	647,543	257,080	20
313,121	451,151	399,120	264,525	612,710	509,870	1,216,235	253,001	257,963	387,211	350,512	278,353	499,869	250,282	21
312,391	402,626	230,344	157,894	545,176	514,419	601,993	102,865	86,424	86,768	360,679	290,881	.....	270,525	22
256,976	218,703	159,676	115,174	405,651	449,223	512,778	51,677	68,103	104,770	280,880	223,436	152,555	195,969	23
264,778	172,920	196,798	36,241	468,127	473,113	568,112	94,479	66,721	218,510	309,660	261,089	214,804	213,520	24
266,017	74,399	62,096	8,388	313,706	445,114	227,349	36,408	35,181	17,749	280,031	266,205	.....	196,003	25
2,495	2,641	29,640	5,471	23,398	13,638	11,802	964	1,200	45	9,155	7,677	1,437	9,323	26
49,329	393,498	277,705	226,946	194,644	44,775	859,299	82,750	174,792	308,591	33,300	43,827	493,551	51,788	27
93.5	90.0	94.2	56.7	87.5	93.0	85.3	36.9	66.2	74.8	87.7	92.8	71.4	90.1	28
83.2	35.6	34.2	33.1	65.0	88.5	37.1	38.2	27.9	25.3	86.9	81.3	23.6	76.2	29
236.4	913.6	802.4	762.3	259.1	155.8	683.7	805.9	703.4	1,164.5	196.3	201.6	676.6	233.3	30
196.8	325.0	274.4	252.6	168.5	137.8	253.3	307.6	196.3	295.1	170.5	163.8	159.4	177.8	31
37,318,926	26,203,441	14,975,472	16,462,530	80,288,805	100,173,368	60,476,634	5,516,249	6,842,004	5,884,419	64,283,211	44,695,832	24,895,580	45,900,442	32
26,829,630	9,116,043	8,494,031	3,774,400	36,169,821	53,513,086	26,395,999	3,330,574	3,719,026	3,871,872	30,364,979	21,080,909	8,310,576	18,964,220	33
8,788,168	2,620,742	2,100,376	1,084,715	11,921,816	23,577,752	6,105,691	987,073	1,079,214	1,077,185	11,269,237	8,660,340	.....	8,487,932	34
29,114,174	20,638,606	11,021,367	13,417,774	61,280,047	81,096,684	46,922,934	4,144,537	5,002,475	4,279,299	50,667,761	35,126,809	19,051,011	37,629,673	35
21,793,625	6,775,973	6,167,170	2,724,370	27,545,060	42,064,068	19,574,281	2,249,225	2,584,529	2,273,178	23,611,451	16,249,924	5,766,188	14,661,013	36
5,873,320	1,259,730	925,110	263,760	7,639,950	17,442,020	3,253,980	515,600	554,570	311,180	7,718,780	5,260,980	.....	5,339,590	37
3,694,626	1,710,985	1,227,400	1,357,026	8,945,717	9,766,685	4,746,525	659,010	650,345	462,675	6,525,142	4,258,683	1,907,606	3,524,990	38
2,386,780	640,632	623,825	358,410	3,499,960	6,109,327	2,232,654	242,945	399,950	312,185	3,132,369	1,990,245	552,725	1,652,555	39
1,241,660	119,310	197,650	99,390	1,403,190	2,776,060	693,960	58,390	89,410	30,190	1,308,880	1,056,590	.....	840,710	40
1,743,831	1,096,552	482,579	774,040	2,966,535	3,637,471	2,087,284	193,915	274,525	182,441	2,243,351	1,602,044	1,032,569	1,370,788	41
599,066	188,511	207,281	100,950	740,324	1,061,710	595,849	73,780	98,537	107,378	601,351	418,936	167,827	404,415	42
344,230	45,960	86,810	18,340	441,760	614,070	228,200	40,460	47,390	14,610	355,230	267,480	.....	238,340	43
2,766,295	2,757,298	2,244,126	913,690	7,096,506	5,672,528	6,719,891	518,787	914,659	960,004	4,846,957	3,708,296	2,904,394	3,374,991	44
2,050,159	1,510,927	1,495,755	590,670	4,384,477	4,277,981	3,993,215	764,624	636,010	1,179,131	3,019,808	2,421,804	1,824,836	2,246,237	45
1,328,958	1,195,742	890,806	703,225	2,436,916	2,745,602	1,929,551	372,623	387,844	721,205	1,886,347	2,075,290	.....	2,069,202	46
28,575	38,935	25,731	36,102	33,356	30,737	29,880	32,835	19,718	16,576	39,030	32,768	26,014	41,652	47
25,122	33,269	21,046	32,401	29,176	27,881	25,528	28,593	16,291	13,358	34,726	28,875	21,900	37,345	48
94.28	33.57	23.60	38.00	98.25	159.75	33.91	30.61	20.49	10.35	156.70	127.76	29.42	146.37	49
601	425	397	291	1,381	1,723	1,310	113	264	272	891	783	585	542	50
751	470	520	393	1,320	1,877	1,451	296	374	572	981	800	849	548	51
939	242	475	105	1,448	1,904	1,060	141	217	115	1,060	802	.....	583	52
46.0	63.2	68.2	63.8	57.4	52.9	64.7	67.3	76.1	76.6	54.1	57.4	61.1	49.2	53
151,383	471,816	326,800	219,505	361,655	262,876	884,911	78,066	193,507	326,486	170,086	158,985	471,036	124,255	54
121,441	140,392	109,064	72,335	227,571	231,478	321,320	36,302	52,709	81,504	150,553	128,253	99,528	94,365	55
15,638,890	14,742,101	8,507,562	9,183,515	39,000,184	46,242,755	31,964,943	2,853,200	4,163,225	3,811,134	30,469,630	22,743,677	12,865,762	20,012,605	56
334	233	233	186	1,147	1,296	881	92	222	192	702	649	462	474	57
267	192	164	105	234	427	429	21	42	80	189	134	123	68	58
387	310	339	232	824	1,200	1,061	104	245	254	677	559	517	363	59
214	115	56	59	482	433	248	9	19	18	214	224	67	179	60
.....	.....	2	.....	75	.....	1	.....	.....	.....	.....	.....	1	.....	61
3	11	9	6	11	45	31	4	2	6	24	27	14	14	62
3	9	6	5	13	34	31	5	1	.....	13	18	1	12	63
6	12	3	4	15	20	27	2	2	4	23	21	.....	17	64
554	16,955	18,778	11,394	6,830	10,115	85,449	32,060	2,046	13,230	5,239	11,624	28,820	6,250	65
528	6,177	5,460	3,450	2,100	8,445	20,374	1,414	407	2,025	4,294	9,233	4,805	4,435	66
75,000	675,900	460,720	633,725	427,600	2,085,450	2,085,850	725,500	40,160	105,400	979,875	1,672,770	573,500	919,450	67
702	237	176	159	1,015	1,491	683	51	81	77	732	554	358	546	68
622	104	115	13	895	1,499	494	38	82	1	783	461	33	507	69
564	49	121	3	678	1,661	371	41	40	8	620	468	.....	542	70
53.8	35.2	30.2	34.9	42.2	45.8	33.7	30.4	23.3	21.7	44.4	40.6	37.4	49.5	71
156,863	126,071	121,448	116,692	255,208	234,645	413,519	25,265	48,542	73,690	148,010	104,331	147,687	126,575	72
135,007	72,134	45,152	39,389	175,980	209,300	171,084	13,961	14,987	21,241	126,033	85,950	48,222	97,169	73
17,094,910	6,931,590	3,280,485	4,957,560	30,797,980	42,535,164	17,618,666	1,224,847	1,449,435	825,390	25,743,398	14,969,045	7,519,355	20,222,608	74
297	176	91	132	357	531	452	46	46	45	346	311	272	313	75
360	32	26	4	217	544	59	1	6	6	186	119	18	146	76
45	27	56	9	441	410	164	4	25	24	197	124	68	80	77
.....	2	3	14	.....	6	8	.....	4	2	3	.....	.....	7	78
596	217	165	127	799	1,329	607	48	75	71	648	498	240	471	79
106	19	10	31	201	160	60	3	6	6	84	56	118	75	80
.....	1	1	1	15	2	16	.....	.....	.....	.....	.....	.....	.....	81

[1] Part of McPherson County taken to form present Arthur County in 1913.
[2] Morrill County organized from part of Cheyenne County in 1909.

COUNTY TABLE I.—FARMS AND FARM PROPERTY, 1920.

		Nemaha.	Nuckolls.	Otoe.	Pawnee.	Perkins.	Phelps.	Pierce.	Platte.
	ALL FARMS.								
1	Number of farms..1920	1,524	1,638	2,253	1,339	585	1,271	1,381	2,131
2	1910	1,575	1,659	2,298	1,485	437	1,459	1,422	2,146
3	1900	1,738	1,773	2,424	1,649	335	1,452	1,215	2,124
	All farmers classified by sex, 1920:								
4	Male..number..	1,507	1,610	2,194	1,318	578	1,245	1,345	2,087
5	Female..number..	17	28	59	21	7	26	36	44
	Color and nativity of all farmers, 1920:								
6	Native white..number..	1,398	1,277	1,859	1,153	515	860	1,074	1,391
7	Foreign-born white..number..	126	361	394	186	70	411	307	734
8	Negro and other nonwhite..number..	.....	.....	.....	.....	.....	.....	.....	6
	All farms classified by size, 1920:								
9	Under 3 acres..number..	3	1	2	1	1	1	.....	1
10	3 to 9 acres..number..	41	11	30	9	1	6	9	27
11	10 to 19 acres..number..	41	13	49	24	1	8	4	21
12	20 to 49 acres..number..	115	40	108	47	4	30	21	60
13	50 to 99 acres..number..	302	129	298	190	10	64	57	201
14	100 to 174 acres..number..	562	694	1,014	603	85	413	700	929
15	175 to 259 acres..number..	271	376	466	239	31	286	241	496
16	260 to 499 acres..number..	171	338	259	194	238	385	305	356
17	500 to 999 acres..number..	15	31	18	30	149	70	38	34
18	1,000 acres and over..number..	3	5	.....	2	65	8	6	6
	LAND AND FARM AREA.								
19	Approximate land area, 1920..acres..	248,960	370,560	387,840	275,840	567,040	344,320	369,280	430,720
20	Land in farms..1920..acres..	237,021	341,487	375,290	247,505	351,099	323,359	306,300	413,744
21	1910..acres..	236,850	337,091	377,013	257,944	279,777	328,014	332,176	411,238
22	1900..acres..	237,075	357,401	377,596	265,479	114,082	336,481	293,836	411,015
23	Improved land in farms..1920..acres..	209,709	269,877	336,878	203,499	203,069	297,220	268,926	366,247
24	1910..acres..	213,590	261,634	346,901	222,213	225,925	300,565	263,178	370,916
25	1900..acres..	214,686	275,325	337,995	187,476	35,882	261,182	226,699	339,853
26	Woodland in farms, 1920..acres..	18,661	10,616	21,262	12,236	22,989	1,192	5,947	13,746
27	Other unimproved land in farms, 1920..acres..	8,651	60,994	17,150	31,770	125,041	24,947	31,517	33,751
28	Per cent of land area in farms, 1920	95.2	92.2	96.8	89.7	61.9	93.9	83.0	96.1
29	Per cent of farm land improved, 1920	88.5	79.0	89.8	82.2	57.8	91.9	87.8	88.5
30	Average acreage per farm, 1920	155.5	208.5	166.6	184.8	600.2	254.4	221.9	194.2
31	Average improved acreage per farm, 1920	137.6	164.8	149.5	152.0	347.1	233.8	194.7	171.9
	VALUE OF FARM PROPERTY.								
32	All farm property..1920..dollars..	51,144,095	44,110,802	82,250,840	39,237,229	21,486,142	35,783,247	60,669,876	89,293,447
33	1910..dollars..	25,431,001	30,297,434	40,249,560	23,471,685	6,497,389	24,233,292	24,824,515	42,657,323
34	1900..dollars..	12,518,193	10,577,377	19,102,840	8,756,881	970,640	8,889,969	8,449,454	16,380,208
35	Land in farms...1920..dollars..	41,576,788	34,184,154	67,989,817	30,518,915	17,720,060	27,015,910	48,541,237	72,450,534
36	1910..dollars..	20,524,820	24,203,890	31,707,711	18,335,426	4,707,495	18,982,551	19,549,890	34,404,901
37	1900..dollars..	9,278,830	6,997,000	13,969,550	5,429,880	155,150	5,671,330	5,394,910	11,366,170
38	Farm buildings..1920..dollars..	4,496,152	4,428,708	7,128,287	4,109,227	1,685,420	3,843,810	5,658,186	8,139,220
39	1910..dollars..	2,371,510	2,677,230	4,147,485	2,367,660	550,550	2,512,574	2,260,485	4,045,220
40	1900..dollars..	1,478,850	1,231,120	2,460,640	1,328,560	171,480	1,292,620	1,058,080	2,057,340
41	Implements and machinery..1920..dollars..	1,743,161	1,897,454	2,864,801	1,496,146	804,596	1,837,239	2,045,572	2,921,417
42	1910..dollars..	472,950	622,304	921,801	458,321	178,343	564,366	501,393	828,108
43	1900..dollars..	349,650	349,230	509,510	306,720	38,400	393,820	258,290	524,130
44	Live stock on farms..1920..dollars..	3,327,994	3,600,486	4,267,935	3,112,941	1,276,066	3,086,288	4,424,881	5,782,276
45	1910..dollars..	2,061,721	2,793,920	3,472,563	2,310,278	1,061,001	2,173,801	2,512,247	3,379,094
46	1900..dollars..	1,410,863	2,000,027	2,163,140	1,691,721	605,610	1,532,199	1,738,174	2,432,568
	Average values, 1920:								
47	All property per farm..dollars..	33,559	26,930	36,507	29,303	36,728	28,154	43,932	41,902
48	Land and buildings per farm..dollars..	30,232	23,573	33,341	25,861	33,172	24,280	39,247	37,818
49	Land alone per acre..dollars..	175.41	100.10	181.17	123.31	50.47	83.55	158.43	175.11
	FARMS OPERATED BY OWNERS.								
50	Number of farms..1920	768	775	1,047	763	376	590	761	1,300
51	1910	782	857	1,145	848	296	713	747	1,297
52	1900	939	877	1,305	977	267	916	717	1,454
53	Per cent of all farms, 1920	50.4	47.3	46.5	57.0	64.3	46.4	55.1	61.0
54	Land in farms, 1920..acres..	121,255	163,022	175,054	145,977	212,054	152,651	171,716	253,683
55	Improved land in farms, 1920..acres..	107,861	124,204	155,555	117,500	126,605	141,499	148,382	225,040
56	Value of land and buildings, 1920..dollars..	24,011,460	19,098,255	35,393,190	20,367,171	12,353,205	14,402,470	30,201,670	49,533,007
	Degree of ownership, 1920:								
57	Farmers owning entire farm..number..	573	529	796	629	223	384	612	950
58	Farmers hiring additional land..number..	195	246	251	134	153	206	149	350
	Color and nativity of owners, 1920:								
59	Native white owners..number..	675	572	796	612	321	313	519	766
60	Foreign-born white owners..number..	93	203	251	151	55	277	242	534
61	Negro and other nonwhite owners..number..	.....	.....	.....	.....	.....	.....	.....	.....
	FARMS OPERATED BY MANAGERS.								
62	Number of farms..1920	24	10	23	17	6	5	11	17
63	1910	12	9	15	9	5	9	14	17
64	1900	6	12	19	13	4	13	4	34
65	Land in farms, 1920..acres..	4,082	2,783	5,740	3,783	37,440	2,840	3,715	6,453
66	Improved land in farms, 1920..acres..	3,809	1,726	5,016	3,271	9,556	1,370	3,235	2,158
67	Value of land and buildings, 1920..dollars..	784,265	241,600	1,388,050	819,870	1,390,000	206,000	613,300	511,715
	FARMS OPERATED BY TENANTS.								
68	Number of farms..1920	732	853	1,183	559	203	676	609	814
69	1910	781	793	1,138	628	136	737	661	832
70	1900	793	884	1,100	659	64	523	494	636
71	Per cent of all farms, 1920	48.0	52.1	52.5	41.7	34.7	53.2	44.1	38.2
72	Land in farms, 1920..acres..	111,684	175,682	194,496	97,745	101,605	167,868	130,959	153,608
73	Improved land in farms, 1920..acres..	98,039	143,947	176,307	82,728	66,908	154,351	117,309	139,049
74	Value of land and buildings, 1920..dollars..	21,277,215	19,273,007	38,336,864	13,441,101	5,662,275	16,251,250	23,384,453	30,545,032
	Form of tenancy, 1920:								
75	Share tenants..number..	417	307	533	224	184	251	219	410
76	Share-cash tenants..number..	142	341	442	225	8	402	163	161
77	Cash tenants..number..	172	184	206	110	11	23	226	237
78	Unspecified..number..	1	21	2	.....	.....	.....	1	6
	Color and nativity of tenants, 1920:								
79	Native white tenants..number..	699	697	1,041	524	188	542	545	611
80	Foreign-born white tenants..number..	33	156	142	35	15	134	64	197
81	Negro and other nonwhite tenants..number..	.....	.....	.....	.....	.....	.....	.....	6

WITH SELECTED ITEMS FOR 1910 AND 1900—Continued.

Polk.	Redwillow.	Richardson.	Rock.	Saline.	Sarpy.	Saunders.	Scotts Bluff.	Seward.	Sheridan.	Sherman.	Sioux.	Stanton.	Thayer.	
1,476	1,091	1,974	553	2,070	979	2,697	1,391	2,130	1,063	1,337	842	1,151	1,889	1
1,548	1,187	2,097	671	2,205	930	2,796	1,128	2,170	1,310	1,280	1,420	1,137	1,924	2
1,699	1,237	2,415	475	2,229	1,075	3,141	421	2,285	955	1,055	427	1,123	2,033	3
1,447	1,071	1,941	543	2,033	952	2,644	1,372	2,090	1,039	1,303	822	1,137	1,865	4
29	20	33	10	37	27	53	19	40	24	34	20	14	24	5
1,117	929	1,791	498	1,556	668	1,926	919	1,730	893	1,017	707	771	1,564	6
359	162	174	55	514	308	771	432	399	170	320	130	380	324	7
.....	.....	9	.....	.....	3	.....	40	1	.....	.....	5	.....	1	8
1	.....	4	.....	4	.....	3	2	.....	.....	1	.....	1	3	9
16	7	28	.....	33	26	48	12	48	6	6	2	6	54	10
18	8	40	.....	27	45	43	13	33	5	10	.....	10	40	11
24	31	142	5	55	87	74	62	72	11	22	7	17	77	12
191	48	390	5	251	215	334	429	295	18	60	126	77	190	13
669	149	767	56	985	377	1,280	525	1,058	58	532	117	523	752	14
342	148	366	23	467	141	548	130	387	39	224	24	215	401	15
198	469	196	125	240	78	344	133	232	245	408	77	254	346	16
16	192	32	190	7	9	22	57	5	358	61	174	44	25	17
1	39	9	149	1	1	1	28	.....	323	13	315	4	1	18
275,200	460,800	348,800	642,560	366,720	153,600	483,840	462,720	367,360	1,580,160	366,720	1,315,200	275,840	369,920	19
266,937	420,737	319,820	461,064	354,973	136,114	458,228	281,492	345,869	1,339,444	339,005	1,079,327	264,999	351,061	20
268,530	418,603	331,025	488,121	357,503	132,947	464,526	291,026	354,434	1,135,477	331,179	960,857	262,543	354,306	21
276,189	398,560	338,329	237,137	361,891	141,190	473,364	174,082	359,565	717,242	319,999	249,549	270,602	353,684	22
234,127	257,025	262,030	193,729	302,652	120,894	413,568	157,176	305,923	309,624	244,643	108,353	227,241	235,937	23
237,911	308,192	284,609	355,939	312,752	117,452	433,119	121,418	326,499	392,122	219,569	187,933	221,265	313,636	24
249,924	271,339	291,888	115,737	296,823	123,682	415,690	39,490	315,418	136,021	168,394	34,364	211,341	294,879	25
6,543	6,546	25,268	6,885	14,874	9,496	11,195	5,446	11,116	26,468	4,969	55,994	7,794	6,989	26
26,267	157,166	32,522	260,450	37,447	5,724	33,465	118,870	28,830	1,003,352	89,393	914,980	29,964	58,135	27
97.0	91.3	91.7	71.8	96.8	88.6	94.7	60.8	94.1	84.8	92.4	82.1	96.1	94.9	28
87.7	61.1	81.9	42.0	85.3	88.8	90.3	55.8	88.5	23.1	72.2	10.0	85.8	81.4	29
180.9	385.6	162.0	833.8	171.5	139.0	169.9	202.4	162.4	1,260.1	253.6	1,281.9	230.2	185.8	30
158.6	235.6	132.7	350.3	146.2	123.5	153.3	113.0	143.6	291.3	183.0	128.7	197.4	151.4	31
63,293,326	25,003,500	70,191,890	16,310,401	67,930,485	35,792,850	113,931,156	37,237,201	75,218,246	40,618,137	33,535,037	24,555,696	52,897,614	49,850,541	32
28,169,218	15,004,023	34,375,409	8,150,040	37,869,407	15,525,092	52,799,056	12,903,721	38,604,351	18,956,417	16,641,211	10,807,726	24,697,078	32,299,844	33
10,160,665	5,196,372	17,545,988	2,411,686	14,439,139	7,806,674	21,685,785	2,187,832	14,237,283	5,152,910	4,596,599	2,871,905	8,913,822	11,527,425	34
52,091,166	18,776,809	56,139,290	12,797,280	54,696,870	28,810,974	94,867,041	28,060,805	62,197,692	30,961,283	25,875,975	17,551,161	41,656,211	39,079,104	35
22,735,097	11,468,038	26,718,085	6,031,805	30,763,776	12,248,204	42,182,149	10,267,850	31,205,560	12,932,798	12,282,153	6,959,273	19,501,930	25,565,228	36
6,682,790	3,124,890	12,390,730	1,182,200	10,307,880	5,778,000	15,414,540	992,730	9,953,610	1,686,770	2,775,960	933,930	6,010,190	8,018,410	37
5,409,869	2,385,670	6,850,737	1,069,170	6,861,100	3,795,550	9,712,561	3,371,230	6,485,243	2,988,687	3,329,750	1,663,065	4,684,262	5,364,565	38
2,640,670	1,499,505	3,705,492	609,205	3,590,865	1,859,205	5,518,315	925,510	3,690,379	1,465,530	1,772,732	1,067,962	2,284,550	3,148,290	39
1,426,920	639,620	2,238,300	265,810	1,894,610	923,820	2,711,590	189,780	1,879,950	291,820	596,010	216,630	1,036,300	1,457,660	40
2,171,379	1,080,295	2,591,711	436,055	2,967,310	1,098,093	3,964,275	1,710,033	2,756,643	1,286,030	1,303,812	866,553	1,925,854	1,975,107	41
556,427	337,392	686,056	155,289	789,619	315,680	1,147,133	318,002	800,249	468,977	401,628	255,289	453,044	712,384	42
338,070	223,460	433,460	78,670	479,260	205,360	682,800	83,970	466,420	114,590	209,880	57,190	273,520	370,660	43
3,620,912	2,760,726	4,610,152	2,007,896	3,405,205	2,088,233	5,387,279	4,095,133	3,778,608	5,382,137	3,025,500	4,474,917	4,631,287	3,431,765	44
2,237,024	1,699,088	3,265,776	1,353,741	2,725,147	1,102,003	3,951,459	1,392,359	2,908,163	4,089,112	2,184,698	2,525,202	2,457,554	2,864,942	45
1,712,885	1,208,402	2,483,498	885,006	1,757,389	959,494	2,876,855	921,352	1,937,303	3,059,730	1,014,749	1,664,155	1,593,812	1,680,695	46
42,882	22,918	35,558	29,494	32,817	36,561	42,244	26,770	35,314	38,211	25,082	29,164	45,958	26,390	47
38,957	19,397	31,910	25,075	29,738	33,306	38,776	22,597	32,246	31,938	21,844	22,820	40,261	23,528	48
195.14	44.63	175.53	27.76	154.09	211.67	207.03	99.69	179.83	23.12	76.33	16.26	157.19	111.82	49
716	611	1,022	333	1,338	523	1,669	738	1,071	748	812	656	694	942	50
753	713	1,110	604	1,347	483	1,708	918	1,116	1,116	817	1,387	655	1,024	51
972	787	1,312	386	1,395	557	2,059	328	1,248	809	722	387	709	1,077	52
48.5	56.0	51.8	60.2	64.6	53.4	61.9	53.1	50.3	70.4	60.7	77.9	60.3	49.9	53
133,540	247,351	160,764	267,227	228,856	68,039	235,762	167,443	170,767	1,019,433	208,124	915,034	163,202	176,584	54
114,121	147,263	133,146	112,370	194,731	61,455	253,833	81,567	147,908	218,044	146,791	89,999	142,504	138,962	55
28,292,680	12,358,906	32,393,490	7,607,040	38,209,535	17,101,444	63,687,984	16,567,380	33,849,510	23,604,325	17,736,115	15,409,436	29,476,928	22,354,739	56
494	348	782	255	946	432	1,240	611	803	460	682	486	579	679	57
222	263	240	78	392	91	429	127	268	288	130	170	115	263	58
481	489	882	298	951	326	1,098	604	793	608	548	542	419	690	59
235	122	135	35	387	195	571	131	278	140	264	111	275	252	60
.....	.....	5	.....	.....	2	.....	3	.....	.....	.....	3	.....	.....	61
12	10	33	17	13	5	17	11	16	11	13	14	25	7	62
4	6	26	7	13	13	14	15	12	9	7	2	10	12	63
9	10	17	13	13	7	18	3	9	33	4	22	19	8	64
2,837	4,085	9,757	26,612	1,991	1,521	3,436	2,740	2,495	33,819	4,145	47,025	15,642	1,461	65
2,183	2,338	6,828	9,810	1,802	975	3,254	2,595	2,251	6,934	2,538	1,307	5,807	1,155	66
479,000	284,750	1,686,075	698,400	384,350	253,000	808,085	391,000	529,271	660,450	341,875	665,400	1,189,250	212,300	67
748	470	919	203	719	451	1,011	642	1,043	304	512	172	432	940	68
791	468	961	60	845	434	1,074	195	1,042	185	456	31	472	888	69
718	440	1,086	76	821	511	1,064	90	1,028	113	329	18	395	948	70
50.7	43.1	46.6	36.7	34.7	46.1	37.5	46.2	49.0	28.6	38.3	20.4	37.5	49.8	71
130,560	168,401	149,299	167,225	124,126	66,554	169,030	111,309	172,607	286,192	126,736	117,268	86,155	173,016	72
117,823	107,424	122,056	71,549	106,119	58,464	156,481	73,014	155,764	84,646	95,314	17,047	78,930	145,820	73
28,729,355	8,518,823	28,910,462	5,561,010	22,964,085	15,252,080	40,033,533	14,473,655	34,304,154	9,685,195	11,127,735	3,139,390	15,674,295	21,876,630	74
363	357	470	64	314	155	530	502	387	186	183	103	134	531	75
272	51	156	26	321	59	223	13	537	22	210	2	61	308	76
100	33	291	87	82	222	253	84	119	82	92	61	237	100	77
13	29	2	26	2	15	.....	43	.....	14	27	6	.....	1	78
625	430	876	184	593	337	812	306	926	276	457	152	328	867	79
123	40	39	19	126	113	199	299	116	28	55	18	104	72	80
.....	.....	4	.....	.....	1	.....	37	1	.....	.....	2	.....	1	81

COUNTY TABLE I.—FARMS AND FARM PROPERTY, 1920, WITH SELECTED ITEMS FOR 1910 AND 1900—Continued.

		Thomas.	Thurston.	Valley.	Washington.	Wayne.	Webster.	Wheeler.	York.
	ALL FARMS.								
1	**Number of farms**..1920	216	1,105	1,295	1,488	1,287	1,530	420	2,042
2	1910	266	1,100	1,272	1,629	1,408	1,700	476	2,184
3	1900	74	855	1,085	1,572	1,401	1,731	269	2,240
	All farmers classified by sex, 1920:								
4	Male....number..	211	1,091	1,277	1,469	1,267	1,505	417	2,012
5	Female....number..	5	14	18	19	20	25	3	30
	Color and nativity of all farmers, 1920:								
6	Native white....number..	206	762	979	1,098	900	1,302	350	1,781
7	Foreign-born white....number..	8	185	316	389	387	228	69	261
8	Negro and other nonwhite....number..	2	158	.....	1	.....	.....	1	.....
	All farms classified by size, 1920:								
9	Under 3 acres....number..	.....	1	6	1	1	3	.....	3
10	3 to 9 acres....number..	2	5	19	22	12	18	.....	32
11	10 to 19 acres....number..	.....	7	18	27	11	22	.....	36
12	20 to 49 acres....number..	4	107	35	88	23	48	4	74
13	50 to 99 acres....number..	1	199	56	294	118	104	3	279
14	100 to 174 acres....number..	11	394	404	628	629	564	58	930
15	175 to 259 acres....number..	4	215	232	282	245	325	39	428
16	260 to 499 acres....number..	28	154	424	130	232	386	132	246
17	500 to 999 acres....number..	74	21	94	14	16	56	117	8
18	1,000 acres and over....number..	92	2	12	2	.....	4	67	.....
	LAND AND FARM AREA.								
19	Approximate land area, 1920....acres..	458,240	247,680	364,800	243,200	288,000	369,920	369,920	368,000
20	**Land in farms**..1920....acres..	251,712	190,529	342,727	229,626	248,107	341,294	286,889	346,540
21	1910....acres..	206,992	186,001	342,025	239,733	274,857	359,828	316,776	360,042
22	1900....acres..	45,874	214,251	311,273	239,763	270,449	348,235	133,570	372,307
23	Improved land in farms..1920....acres..	52,007	177,374	217,353	204,830	239,449	261,886	124,978	318,376
24	1910....acres..	50,777	164,628	227,148	218,247	265,656	275,115	221,855	341,645
25	1900....acres..	17,022	132,526	174,060	198,994	233,048	272,744	52,449	324,771
26	Woodland in farms, 1920....acres..	2,261	10,644	3,901	14,218	1,669	17,325	2,513	5,164
27	Other unimproved land in farms, 1920....acres..	197,444	2,511	121,473	10,578	6,989	62,083	159,398	23,000
28	Per cent of land area in farms, 1920	54.9	76.9	93.9	94.4	86.1	92.3	77.6	94.2
29	Per cent of farm land improved, 1920	20.7	93.1	63.4	89.2	96.5	76.7	43.6	91.9
30	Average acreage per farm, 1920	1,165.3	172.4	264.7	154.3	192.8	223.1	683.1	169.7
31	Average improved acreage per farm, 1920	240.8	160.5	167.8	137.7	186.1	171.2	297.6	155.9
	VALUE OF FARM PROPERTY.								
32	**All farm property**..1920....dollars..	4,128,912	43,195,843	39,162,273	57,795,208	68,226,607	34,528,120	12,590,563	76,305,348
33	1910....dollars..	1,671,540	14,704,907	19,199,633	28,206,159	30,188,308	26,260,234	4,627,188	42,449,825
34	1900....dollars..	537,243	6,828,263	4,834,720	12,566,921	10,897,126	8,712,810	1,652,389	14,280,487
35	Land in farms...1920....dollars..	2,954,950	36,417,976	30,175,345	46,798,093	55,525,487	25,315,806	9,421,844	62,710,953
36	1910....dollars..	1,078,875	11,697,589	14,452,450	21,780,883	23,852,516	20,081,511	3,201,932	34,785,465
37	1900....dollars..	128,390	4,988,620	3,144,120	8,586,990	7,428,740	5,421,870	711,500	9,936,500
38	Farm buildings..1920....dollars..	369,425	2,997,587	3,769,587	5,504,397	5,669,911	3,741,960	1,051,798	6,907,968
39	1910....dollars..	123,095	947,355	1,822,555	3,278,195	2,661,190	2,615,789	469,473	3,746,270
40	1900....dollars..	27,010	340,750	564,970	1,819,400	1,153,280	1,164,220	141,740	1,987,000
41	Implements and machinery..1920....dollars..	147,756	1,152,433	1,499,518	1,806,171	2,134,520	1,759,509	436,216	2,513,456
42	1910....dollars..	34,046	340,824	388,253	576,566	559,979	595,211	130,867	808,210
43	1900....dollars..	12,320	178,500	191,480	441,000	354,450	348,680	52,550	505,640
44	Live stock on farms..1920....dollars..	656,781	2,627,347	3,717,823	3,686,547	4,896,680	3,210,836	1,680,705	4,172,971
45	1910....dollars..	435,524	1,719,139	2,536,375	2,620,515	3,114,623	2,967,723	824,916	3,109,880
46	1900....dollars..	369,523	1,320,393	934,150	1,719,531	1,960,656	1,778,040	746,599	1,851,347
	Average values, 1920:								
47	All property per farm....dollars..	19,115	39,091	30,241	38,841	53,012	22,567	29,978	37,368
48	Land and buildings per farm....dollars..	15,391	35,670	26,212	35,150	47,549	19,319	24,937	34,093
49	Land alone per acre....dollars..	11.74	191.14	88.04	203.80	223.80	75.64	32.84	180.96
	FARMS OPERATED BY OWNERS.								
50	**Number of farms**..1920	165	539	791	828	595	812	282	895
51	1910	256	406	821	914	714	998	403	1,025
52	1900	63	206	723	913	737	1,083	207	1,280
53	Per cent of all farms, 1920	76.4	48.8	61.1	55.6	46.2	53.1	67.1	43.8
54	Land in farms, 1920....acres..	191,569	94,482	209,135	124,843	115,827	181,690	186,417	145,654
55	Improved land in farms, 1920....acres..	38,374	89,712	130,985	112,620	110,822	140,378	88,271	133,090
56	Value of land and buildings, 1920....dollars..	2,469,775	20,744,453	20,379,722	28,528,405	28,712,623	15,583,755	6,973,792	29,619,951
	Degree of ownership, 1920:								
57	Farmers owning entire farm....number..	132	318	605	710	497	541	171	622
58	Farmers hiring additional land....number..	33	221	186	118	98	271	111	273
	Color and nativity of owners, 1920:								
59	Native white owners....number..	157	283	551	552	354	634	224	688
60	Foreign-born white owners....number..	7	122	240	276	241	178	57	207
61	Negro and other nonwhite owners....number..	1	134	.....	.....	.....	.....	1	.....
	FARMS OPERATED BY MANAGERS.								
62	**Number of farms**..1920	3	10	7	22	9	15	16	8
63	1910	4	5	1	21	13	14	10	10
64	1900	4	12	7	11	7	5	11	6
65	Land in farms, 1920....acres..	6,820	2,325	2,821	3,801	2,166	4,302	30,467	1,124
66	Improved land in farms, 1920....acres..	990	2,053	1,427	3,556	2,022	2,838	10,467	974
67	Value of land and buildings, 1920....dollars..	70,000	411,650	257,450	1,002,900	515,000	333,700	1,107,400	242,300
	FARMS OPERATED BY TENANTS.								
68	**Number of farms**..1920	48	556	497	638	683	703	122	1,139
69	1910	6	689	450	694	681	688	63	1,149
70	1900	7	637	355	648	657	643	51	954
71	Per cent of all farms, 1920	22.2	50.3	38.4	42.9	53.1	45.9	29.0	55.8
72	Land in farms, 1920....acres..	53,323	93,722	130,771	100,982	130,114	155,302	70,005	199,762
73	Improved land in farms, 1920....acres..	12,643	85,609	84,941	88,654	126,605	118,670	31,240	184,312
74	Value of land and buildings, 1920....dollars..	784,600	18,259,460	13,307,760	22,771,185	31,967,775	13,640,320	2,392,450	39,756,670
	Form of tenancy, 1920:								
75	Share tenants....number..	20	175	227	138	209	407	56	621
76	Share-cash tenants....number..	6	25	181	52	148	207	20	441
77	Cash tenants....number..	16	356	88	432	326	74	38	77
78	Unspecified....number..	6	.....	1	16	.....	15	8	.....
	Color and nativity of tenants, 1920:								
79	Native white tenants....number..	46	470	423	524	540	653	113	1,085
80	Foreign-born white tenants....number..	1	62	74	113	143	50	9	54
81	Negro and other nonwhite tenants....number..	1	24	.....	1	.....	.....	.....	.....

COUNTY TABLE II.—LIVE STOCK ON FARMS AND RANGES, 1920; AND LIVE-STOCK PRODUCTS, 1919.

		THE STATE.	Adams.	Antelope.	Arthur.	Banner.	Blaine.	Boone.	Box Butte.
	DOMESTIC ANIMALS: 1920.								
1	Farms reporting domestic animals.....number..	121,870	1,655	2,059	289	295	287	1,832	625
2	Value of all domestic animals.....dollars..	326,014,912	2,507,605	5,831,889	1,313,180	969,442	968,912	5,342,594	2,111,039
	Horses:								
3	Total number.....	961,396	10,703	14,607	3,197	4,501	3,471	13,618	8,951
4	Colts under 1 year of age.....	70,075	651	684	330	499	270	1,008	936
5	Colts 1 year old and under 2 years.....	82,149	644	1,053	352	579	393	1,088	1,225
6	Mares 2 years old and over.....	441,599	5,000	6,791	1,413	1,730	1,636	6,267	4,059
7	Geldings 2 years old and over.....	362,240	4,360	6,038	1,073	1,660	1,154	5,147	2,674
8	Stallions 2 years old and over.....	5,333	48	41	29	33	18	108	57
9	Total value.....dollars..	72,306,803	893,414	1,190,166	140,769	201,571	160,139	1,222,206	442,709
	Mules:								
10	Total number.....	99,847	1,788	1,046	197	171	227	1,490	411
11	Mule colts under 1 year of age.....	15,782	279	118	41	30	83	212	135
12	Mule colts 1 year old and under 2 years.....	14,422	227	135	33	34	45	175	163
13	Mules 2 years old and over.....	69,643	1,282	793	123	107	99	1,103	113
14	Total value.....dollars..	11,690,082	201,656	126,191	15,000	12,593	18,031	178,058	29,334
	Asses and burros:								
15	Total number.....	1,622	25	13	6	5	16	19	6
16	Total value.....dollars..	323,084	5,953	1,540	690	25	3,621	5,165	965
	Cattle:								
17	Total number.....	3,154,265	19,368	47,708	20,796	11,948	14,233	40,375	23,382
18	Total value.....dollars..	163,683,769	858,288	2,706,957	1,060,673	631,129	712,901	2,183,298	1,410,399
	Beef cattle—								
19	Total number.....	2,464,557	6,773	31,774	18,855	10,792	13,808	32,884	24,579
20	Calves under 1 year of age.....	682,265	2,535	8,038	5,385	2,465	3,578	9,564	7,065
21	Heifers 1 year old and under 2 years.....	292,711	847	3,325	2,133	1,246	1,633	3,729	2,900
22	Cows and heifers 2 years old and over.....	828,853	1,772	9,510	6,957	4,170	5,683	10,752	8,410
23	Steers 1 year old and under 2 years.....	324,786	1,216	4,290	1,963	1,574	1,806	4,389	2,736
24	Steers 2 years old and over.....	287,749	261	5,958	2,172	1,182	884	3,636	3,184
25	Bulls 1 year old and over.....	48,193	142	653	245	155	224	814	284
26	Total value.....dollars..	125,691,097	277,976	1,859,248	970,019	547,264	688,660	1,738,301	1,207,129
	Dairy cattle—								
27	Total number.....	689,708	12,595	15,934	1,941	1,156	425	7,491	3,803
28	Calves under 1 year of age.....	153,231	3,449	4,296	774	177	116	1,577	777
29	Heifers 1 year old and under 2 years.....	78,257	1,712	1,608	131	62	42	800	393
30	Cows and heifers 2 years old and over.....	438,459	6,900	9,612	1,003	902	255	4,962	2,577
31	Bulls 1 year old and over.....	19,761	534	418	33	15	12	152	56
32	Total value.....dollars..	37,992,672	580,312	847,709	90,654	83,865	24,241	444,997	203,270
	Sheep:								
33	Total number.....	573,217	6,969	7,538	101	2,925	278	1,383	2,750
34	Lambs under 1 year of age.....	348,638	2,962	5,462	19	362	233	238	1,064
35	Ewes 1 year old and over.....	213,541	3,865	1,916	43	2,353	29	1,062	1,628
36	Rams 1 year old and over.....	5,603	114	108	1	25	2	28	54
37	Wethers 1 year old and over.....	5,435	28	52	38	185	14	55	4
38	Total value.....dollars..	5,926,861	69,340	78,062	1,203	34,348	2,867	18,596	29,290
	Goats:								
39	Total number.....	2,286	118	18	.....	.....	18	5	9
40	Total value.....dollars..	12,307	686	92	.....	.....	134	17	53
	Swine:								
41	Total number.....	3,435,690	25,145	80,005	5,417	4,951	3,841	83,712	11,192
42	Pigs under 6 months old.....	802,342	8,035	13,533	1,828	1,732	875	16,018	3,653
43	Sows and gilts for breeding, 6 months old and over.....	781,036	6,187	16,600	1,152	1,001	890	20,020	2,696
44	Boars for breeding, 6 months old and over.....	51,966	455	983	76	65	45	1,169	233
45	All other hogs, 6 months old and over.....	1,800,346	10,468	48,889	2,361	2,153	2,031	46,505	4,610
46	Total value.....dollars..	72,071,506	478,268	1,728,861	94,845	89,776	71,219	1,735,254	198,289
	POULTRY AND BEES: 1920.								
47	Chickens.....number..	11,615,257	156,299	181,453	11,696	19,537	18,598	164,180	53,908
48	Other poultry.....number..	316,986	4,454	4,505	1,384	694	1,069	2,416	1,753
49	Value of all poultry.....dollars..	10,222,546	128,787	158,173	14,849	16,964	20,030	137,695	44,000
50	Bees.....number of hives..	40,971	311	828	1	.....	1	1,106	.....
51	Total value.....dollars..	206,326	1,347	4,567	5	.....	5	5,209	.....
	LIVE-STOCK PRODUCTS: 1919.								
	Dairy products:								
52	Milk produced (as reported).....gallons..	151,352,415	2,158,720	2,684,540	435,854	225,382	569,116	2,577,531	888,542
53	Milk sold.....gallons..	10,181,597	170,654	37,432	.....	90	3,090	65,771	82,355
54	Cream sold.....gallons..	3,631,494	41,733	66,369	23,870	8,733	38	61,516	24,181
55	Butter fat sold.....pounds..	17,621,330	294,764	307,181	32,060	18,226	89,933	242,010	85,375
56	Butter made on farms.....pounds..	13,761,085	206,999	303,658	23,354	30,317	17,957	245,607	70,001
57	Butter sold.....pounds..	2,338,491	36,889	46,445	607	3,681	1,460	12,596	14,635
58	Cheese made on farms.....pounds..	23,117	47	213	20	.....	.....	50	268
59	Value of dairy products [1].....dollars..	23,706,963	368,677	428,128	60,240	33,561	54,282	356,044	137,180
60	Receipts from sale of dairy products.....dollars..	17,982,199	285,300	299,270	49,313	21,049	46,367	230,180	108,794
61	Average production of milk per dairy cow.....gallons..	294	288	327	200	261	337	287	231
	Eggs and chickens:								
62	Eggs produced (as reported).....dozens..	46,509,808	619,538	688,131	50,045	80,600	67,864	660,072	211,898
63	Eggs sold.....dozens..	27,114,878	372,770	423,726	17,142	37,235	27,753	334,884	114,601
64	Chickens raised (as reported).....number..	13,838,311	199,657	231,740	13,326	19,229	21,355	146,501	59,770
65	Chickens sold.....number..	4,090,398	67,723	59,483	897	4,064	3,652	51,171	11,548
66	Value of chickens and eggs produced.....dollars..	26,996,957	395,561	400,959	24,641	37,293	37,695	337,955	122,306
67	Receipts from sale of chickens and eggs.....dollars..	12,555,028	200,046	181,638	5,573	14,109	11,463	152,170	49,633
	Honey and wax:								
68	Honey produced.....pounds..	573,453	2,683	10,735	50	.....	.....	21,562	.....
69	Wax produced.....pounds..	6,144	5	295	.....	.....	.....	167	.....
70	Value of honey and wax.....dollars..	174,254	807	3,327	15	.....	.....	6,529	.....
	Wool:								
71	Sheep shorn.....number..	150,959	922	1,296	80	1,354	29	531	448
72	Wool produced (as reported).....pounds..	1,130,375	7,770	11,158	1,000	12,654	208	4,339	3,932
73	Value.....dollars..	547,272	3,739	5,742	450	4,656	97	2,130	1,165

[1] Value of milk, cream, and butter fat sold, and of butter and cheese made on farms.

COUNTY TABLE III.—DOMESTIC ANIMALS NOT ON FARMS OR RANGES: 1920.

1	Inclosures reporting domestic animals.....	20,868	321	233	13	5	25	197	49
2	**Horses**, total number.....	27,938	346	260	42	19	62	266	132
3	**Mules**, total number.....	4,678	67	26	8	.....	11	20	6
4	**Asses and burros**, total number.....	191	.....	.....	.....	.....	.....	1	11
5	**Cattle**, total number.....	48,192	703	524	1,139	7	41	151	1,234
6	Dairy cows.....	16,331	183	229	1	4	26	129	29
7	**Sheep**, total number.....	59,024	3	57	.....	.....	.....	3	701
8	**Goats**, total number.....	836	37	9	.....	.....	.....	1	1
9	**Swine**, total number.....	62,688	331	1,437	15	2	11	478	68

COUNTY TABLE II.—LIVE STOCK ON FARMS AND RANGES,

		Boyd.	Brown.	Buffalo.	Burt.	Butler.	Cass.	Cedar.	Chase.
	DOMESTIC ANIMALS: 1920.								
1	Farms reporting domestic animals.....number..	1,044	731	2,323	1,347	1,820	1,919	2,038	681
2	Value of all domestic animals.....dollars..	2,817,713	2,335,475	5,598,147	4,779,587	3,722,230	3,838,763	7,208,743	1,891,215
	Horses:								
3	Total number.....	8,595	7,341	18,533	8,862	12,075	11,886	15,705	8,341
4	Colts under 1 year of age.....	558	415	1,445	506	703	737	1,015	802
5	Colts 1 year old and under 2 years.....	674	579	1,707	569	780	843	1,199	928
6	Mares 2 years old and over.....	4,091	3,556	8,986	4,013	5,516	5,550	6,965	4,010
7	Geldings 2 years old and over.....	3,228	2,761	6,286	3,744	5,023	4,703	6,470	2,521
8	Stallions 2 years old and over.....	44	30	109	30	53	53	56	80
9	Total value.....dollars..	599,387	383,815	1,474,589	1,016,021	1,215,749	1,113,298	1,406,811	473,285
	Mules:								
10	Total number.....	540	508	1,597	1,596	1,483	1,971	1,001	1,011
11	Mule colts under 1 year of age.....	110	123	306	144	174	242	99	213
12	Mule colts 1 year old and under 2 years.....	97	73	324	161	152	246	179	175
13	Mules 2 years old and over.....	333	312	967	1,291	1,157	1,483	723	622
14	Total value.....dollars..	50,232	40,102	160,341	269,542	197,156	250,679	126,500	94,605
	Asses and burros:								
15	Total number.....	15	26	25	4	16	12	1	3
16	Total value.....dollars..	2,040	3,705	3,030	550	7,728	2,810	500	1,875
	Cattle:								
17	Total number.....	30,562	28,696	48,667	28,731	27,362	27,711	55,846	21,737
18	Total value.....dollars..	1,386,300	1,496,644	2,495,355	1,766,346	1,414,122	1,453,045	3,020,706	1,024,951
	Beef cattle—								
19	Total number.....	26,201	23,792	38,472	22,836	16,491	17,408	43,467	19,942
20	Calves under 1 year of age.....	7,393	6,233	11,016	6,329	5,320	4,852	11,790	5,647
21	Heifers 1 year old and under 2 years.....	3,470	2,682	4,406	2,324	2,168	2,235	4,794	2,463
22	Cows and heifers 2 years old and over.....	9,061	10,031	13,677	6,017	5,231	5,612	13,268	7,240
23	Steers 1 year old and under 2 years.....	3,420	2,628	4,557	4,163	2,303	2,296	7,068	1,919
24	Steers 2 years old and over.....	2,226	1,768	3,982	3,509	995	1,918	5,823	2,354
25	Bulls 1 year old and over.....	631	450	834	494	474	495	724	319
26	Total value.....dollars..	1,173,345	1,255,629	1,920,791	1,356,621	822,642	885,239	2,376,830	929,811
	Dairy cattle—								
27	Total number.....	4,361	4,904	10,195	5,895	10,871	10,303	12,379	1,795
28	Calves under 1 year of age.....	838	1,337	2,145	1,461	2,140	2,582	2,944	276
29	Heifers 1 year old and under 2 years.....	332	472	1,043	608	1,211	1,238	1,513	122
30	Cows and heifers 2 years old and over.....	3,112	3,001	6,740	3,624	6,804	6,162	7,593	1,356
31	Bulls 1 year old and over.....	79	94	267	202	716	321	329	41
32	Total value.....dollars..	212,955	241,015	574,564	409,725	591,480	567,806	643,876	95,140
	Sheep:								
33	Total number.....	256	13,008	29,087	6,899	4,819	3,471	13,007	115
34	Lambs under 1 year of age.....	102	2,775	26,043	5,096	3,560	1,734	10,930	14
35	Ewes 1 year old and over.....	130	9,969	2,872	1,760	1,191	1,671	2,007	85
36	Rams 1 year old and over.....	16	212	114	41	62	47	64	14
37	Wethers 1 year old and over.....	8	52	58	2	6	19	6	2
38	Total value.....dollars..	3,596	131,007	310,123	61,920	44,412	36,942	116,586	1,305
	Goats:								
39	Total number.....	44	12	30	13	48	28	19	20
40	Total value.....dollars..	208	91	232	91	221	171	106	100
	Swine:								
41	Total number.....	41,771	14,897	60,306	72,469	37,538	43,869	120,876	15,355
42	Pigs under 6 months old.....	8,720	3,884	15,101	13,191	9,934	10,922	16,137	4,619
43	Sows and gilts for breeding, 6 months old and over...	9,553	2,879	11,027	19,253	8,928	10,241	32,308	2,905
44	Boars for breeding, 6 months old and over.....	655	244	742	1,133	842	890	1,526	256
45	All other hogs, 6 months old and over.....	22,843	7,890	33,526	38,892	17,834	21,816	70,905	7,575
46	Total value.....dollars..	775,950	280,111	1,154,477	1,665,117	842,842	981,818	2,537,534	295,033
	POULTRY AND BEES: 1920.								
47	Chickens.....number..	104,508	54,153	222,557	145,198	193,259	176,177	201,960	60,421
48	Other poultry.....number..	4,226	2,775	5,924	2,537	6,525	3,838	5,248	3,339
49	Value of all poultry.....dollars..	77,356	46,100	198,502	138,469	160,715	166,685	152,389	50,496
50	Bees.....number of hives..	589	20	989	323	590	442	1,776	.....
51	Total value.....dollars..	2,911	500	4,785	1,696	2,190	2,321	8,821	.....
	LIVE-STOCK PRODUCTS: 1919.								
	Dairy products:								
52	Milk produced (as reported).....gallons..	1,602,650	1,270,022	2,530,844	1,224,778	1,764,522	1,731,697	1,675,653	744,924
53	Milk sold.....gallons..	22,254	18,718	107,267	21,706	33,634	99,942	21,009	10,657
54	Cream sold.....gallons..	25,071	9,382	53,442	32,771	41,436	58,982	69,219	16,172
55	Butter fat sold.....pounds..	210,629	204,330	385,322	97,272	208,957	147,641	145,838	80,560
56	Butter made on farms.....pounds..	134,529	104,091	236,901	175,289	173,626	226,301	264,368	58,471
57	Butter sold.....pounds..	10,992	18,951	39,173	38,317	36,989	53,760	38,875	6,884
58	Cheese made on farms.....pounds..	377	38	.....	77	193	60	103	.....
59	Value of dairy products [1].....dollars..	206,273	166,235	404,647	176,614	259,066	332,557	286,254	94,369
60	Receipts from sale of dairy products.....dollars..	144,350	126,993	296,021	116,448	189,134	235,852	177,965	66,014
61	Average production of milk per dairy cow.....gallons..	255	279	306	290	279	275	213	264
	Eggs and chickens:								
62	Eggs produced (as reported).....dozens..	417,781	208,372	855,684	572,668	694,316	612,600	702,626	243,172
63	Eggs sold.....dozens..	270,686	109,857	512,868	321,818	413,642	372,273	385,136	135,130
64	Chickens raised (as reported).....number..	124,209	77,729	263,317	159,974	287,671	202,263	175,017	63,592
65	Chickens sold.....number..	27,310	19,531	73,627	58,927	73,497	74,159	50,271	9,772
66	Value of chickens and eggs produced.....dollars..	213,974	133,526	503,562	325,886	446,564	386,275	392,959	119,374
67	Receipts from sale of chickens and eggs.....dollars..	103,202	52,427	231,771	157,441	189,887	192,919	177,804	48,020
	Honey and wax:								
68	Honey produced.....pounds..	6,417	900	14,920	4,862	5,450	5,177	32,143	.....
69	Wax produced.....pounds..	183	.....	54	.....	57	7	827	.....
70	Value of honey and wax.....dollars..	1,991	270	4,495	1,459	1,656	1,556	9,941	.....
	Wool:								
71	Sheep shorn.....number..	256	1,007	2,097	488	5,041	1,300	1,140	308
72	Wool produced (as reported).....pounds..	1,583	7,115	15,790	3,487	34,339	9,590	9,348	1,345
73	Value.....dollars..	757	3,472	8,592	1,572	15,362	4,474	4,574	836

[1] Value of milk, cream, and butter fat sold, and of butter and cheese made on farms.

COUNTY TABLE III.—DOMESTIC ANIMALS.

1	Inclosures reporting domestic animals.....	160	157	430	242	336	454	168	125
2	**Horses, total number**.....	279	745	685	387	294	376	206	183
3	**Mules, total number**.....	34	27	320	62	40	43	24	28
4	**Asses and burros, total number**.....	1	3	4	.....	3	1	.....	3
5	**Cattle, total number**.....	408	305	660	313	499	456	179	432
6	Dairy cows.....	108	242	320	173	213	309	140	117
7	**Sheep, total number**.....	.....	11	7,623	.....	3	10	1	.....
8	**Goats, total number**.....	2	22	69	.....	18	9	.....	2
9	**Swine, total number**.....	621	391	799	744	1,078	1,005	460	538

1920; AND LIVE-STOCK PRODUCTS, 1919—Continued.

Cherry.	Cheyenne.	Clay.	Colfax.	Cuming.	Custer.	Dakota.	Dawes.	Dawson.	Deuel.	Dixon.	Dodge.	Douglas.	
1,649	820	1,749	1,365	1,831	3,635	724	721	1,906	363	1,431	1,765	1,624	1
13,163,104	1,416,784	3,126,991	3,623,989	6,837,782	10,669,592	2,283,340	2,967,469	5,396,085	649,721	4,919,222	4,641,189	2,805,251	2
31,435	6,981	11,303	8,681	11,952	37,541	5,083	10,414	17,741	3,458	10,091	11,583	6,978	3
3,614	370	717	404	515	3,016	300	1,228	1,540	256	623	665	242	4
3,805	635	699	600	584	3,927	314	1,321	1,932	301	696	719	318	5
12,925	3,156	5,141	3,759	5,244	17,771	2,223	4,406	8,523	1,733	4,541	5,262	3,003	6
10,766	2,760	4,707	3,887	5,570	12,581	2,229	3,314	5,638	1,154	4,194	4,909	3,393	7
325	60	39	31	39	246	17	145	108	14	37	28	22	8
1,294,504	379,220	972,293	903,070	1,236,381	2,165,098	487,382	518,383	1,204,012	208,553	1,001,591	1,082,447	652,824	9
1,207	366	1,917	566	1,186	2,393	529	514	1,235	192	907	1,353	1,096	10
278	62	231	38	78	497	41	177	194	21	82	119	98	11
263	41	264	33	91	480	25	107	211	14	106	128	89	12
666	263	1,422	495	1,017	1,416	463	230	830	157	719	1,106	909	13
92,065	36,394	241,413	81,482	164,842	223,447	69,644	42,217	129,310	24,058	122,197	192,977	137,150	14
65	22	35	.....	3	79	1	28	21	3	8	1	5	15
11,166	1,720	2,291	.....	60	14,354	100	7,795	3,200	800	560	100	2,620	16
194,850	16,227	22,247	27,573	55,341	125,947	15,599	38,937	51,071	6,340	35,362	33,066	17,292	17
11,278,234	765,442	1,102,171	1,329,786	2,986,438	5,956,421	907,242	2,067,916	2,728,126	294,326	2,033,247	1,736,620	1,135,447	18
189,759	12,786	10,276	20,132	45,470	109,378	10,363	36,510	43,868	4,143	24,445	23,183	4,457	19
43,279	3,820	2,968	5,467	11,581	31,722	2,658	9,983	10,821	1,152	6,527	6,514	893	20
20,519	1,458	1,001	2,485	5,043	13,778	1,273	4,249	5,030	422	2,682	3,056	543	21
74,394	5,147	2,811	6,496	13,521	36,066	2,429	14,123	13,801	1,913	6,164	7,487	1,364	22
20,830	1,124	1,764	3,145	6,614	16,513	1,644	4,067	7,002	529	4,109	2,959	907	23
27,979	1,003	1,457	1,817	7,613	9,495	2,245	3,314	6,366	64	4,498	2,564	641	24
2,758	234	275	722	1,098	1,804	114	774	848	63	465	603	109	25
10,963,908	586,141	525,980	935,395	2,479,932	4,975,071	602,385	1,897,843	2,303,933	189,407	1,425,649	1,147,511	259,050	26
5,091	3,441	11,971	7,441	9,871	16,569	5,236	2,427	7,203	2,197	10,917	9,883	12,835	27
857	696	3,569	1,618	2,599	1,796	1,326	196	1,411	741	2,773	2,200	2,321	28
533	305	1,624	1,108	927	877	559	75	715	243	1,077	1,105	1,511	29
3,625	2,369	6,320	4,540	6,108	13,710	3,162	2,133	4,941	1,155	6,750	6,254	8,616	30
76	71	458	175	237	186	189	23	136	58	317	324	387	31
314,326	179,301	576,191	394,391	506,506	981,350	304,857	170,073	424,193	104,919	607,598	589,109	876,397	32
6,110	839	1,816	931	9,384	14,146	4,769	8,380	9,001	615	624	6,249	21,745	33
1,695	102	260	173	6,767	7,676	1,750	1,474	720	131	238	3,378	15,931	34
4,234	718	1,483	711	2,524	5,756	3,004	6,270	8,059	465	281	2,807	5,482	35
125	16	50	45	86	172	9	164	213	19	18	55	230	36
56	3	23	2	7	542	6	472	9	.....	87	9	102	37
89,805	8,831	24,637	10,598	84,770	133,289	47,532	103,275	147,356	8,395	7,388	56,176	206,842	38
22	29	18	9	17	45	5	7	11	.....	13	52	10	39
170	144	75	67	108	249	30	50	68	.....	47	213	61	40
21,618	11,171	38,095	65,752	113,056	113,939	33,514	13,607	55,851	6,636	76,635	65,958	29,460	41
6,545	3,732	12,543	12,854	12,037	26,540	6,194	4,956	14,019	2,349	10,885	13,285	5,623	42
4,328	2,289	8,248	15,377	30,483	22,990	7,643	3,552	12,942	1,463	19,550	17,484	6,991	43
355	187	618	959	1,589	1,562	374	239	859	127	1,077	900	436	44
10,390	4,963	16,686	36,562	68,947	62,847	19,303	4,860	28,031	2,697	45,123	34,289	16,410	45
397,160	225,033	784,111	1,298,986	2,365,183	2,176,734	771,410	227,833	1,184,013	113,589	1,754,192	1,672,656	670,307	46
83,884	67,414	172,559	147,959	232,382	306,838	67,899	46,474	184,201	29,921	142,272	184,455	149,362	47
4,654	2,317	4,151	8,439	7,046	7,579	1,503	1,479	4,291	658	2,925	4,081	4,285	48
79,564	56,480	151,717	124,302	190,059	262,757	66,688	38,127	165,337	27,585	133,193	160,309	146,356	49
4	8	552	334	544	1,749	362	664	961	15	924	251	729	50
40	30	2,440	1,616	3,624	8,845	2,705	4,571	6,984	75	4,905	1,061	3,845	51
1,821,131	701,106	1,978,341	1,378,535	1,982,523	5,972,625	750,856	973,083	1,836,856	330,055	1,622,391	2,147,274	3,324,201	52
5,557	25,735	137,884	32,708	32,576	170,480	43,182	81,365	57,101	9,123	45,999	174,093	2,324,695	53
48,637	7,906	49,762	31,899	49,789	87,069	26,915	20,691	15,225	1,223	56,654	23,085	60,571	54
183,776	75,846	282,532	111,480	149,149	752,668	12,135	130,171	263,051	71,444	120,703	161,285	19,665	55
180,378	105,101	188,056	140,926	222,485	420,333	127,326	86,080	218,433	42,835	254,674	212,934	180,449	56
21,373	25,523	36,008	33,689	34,452	35,850	37,600	16,652	35,585	6,880	38,235	53,760	71,273	57
627	495	126	146	70	120	105	.....	.....	.....	78	45	1,085	58
272,771	120,176	343,440	174,384	272,910	811,157	124,270	155,932	275,939	61,168	283,698	267,701	1,016,553	59
181,915	74,625	269,763	126,109	188,323	611,074	81,229	121,982	188,259	45,330	173,233	183,277	960,490	60
357	217	315	261	228	320	216	276	309	243	245	340	392	61
369,895	276,441	839,328	541,705	966,975	1,243,515	263,212	205,453	764,813	141,093	674,987	741,224	591,619	62
130,589	141,140	462,356	324,590	539,849	630,282	135,804	112,002	471,778	85,602	351,203	359,021	318,269	63
110,823	66,704	226,110	179,539	244,681	401,609	87,532	57,539	205,329	30,487	152,839	197,456	184,224	64
14,182	10,671	87,124	49,749	70,474	96,905	23,423	11,443	61,161	6,969	49,458	67,981	72,613	65
183,364	133,057	504,355	322,394	505,294	715,196	166,532	118,021	435,490	75,105	339,796	432,704	350,867	66
46,799	51,432	247,152	146,343	228,064	278,075	67,670	50,215	216,900	35,205	150,682	185,412	171,552	67
35	30	2,914	3,106	6,544	15,302	8,217	16,623	19,146	250	21,303	3,340	15,439	68
.....	.....	9	68	88	226	109	40	210	.....	70	13	378	69
11	9	877	956	1,995	4,672	2,504	5,001	5,820	75	6,434	1,007	4,768	70
1,696	747	997	724	1,350	5,361	775	4,977	5,899	371	514	12,788	7,242	71
15,343	4,251	8,691	6,267	8,396	43,349	3,436	40,657	52,479	2,556	2,248	101,921	34,093	72
7,568	1,926	4,292	3,491	3,977	21,129	1,725	20,563	26,254	1,174	1,103	54,360	17,995	73

NOT ON FARMS OR RANGES: 1920—Continued.

207	38	470	261	191	324	180	118	286	21	220	323	1,143	1
759	84	440	174	131	513	208	668	424	24	324	322	1,648	2
18	.....	59	31	11	37	13	895	54	.....	45	120	96	3
26	.....	6	1	.....	4	.....	2	7	.....	1	2	.....	4
956	78	566	494	193	882	155	115	325	23	321	313	7,474	5
243	46	363	198	166	317	136	83	204	20	161	181	694	6
142	.....	33	2	74	5	1	6	101	.....	4	511	8,464	7
1	.....	8	3	13	8	1	61	10	.....	3	4	79	8
576	49	937	1,076	479	1,758	358	65	688	20	756	698	10,073	9

COUNTY TABLE II.—LIVE STOCK ON FARMS AND RANGES,

		Dundy.	Fillmore.	Franklin.	Frontier.	Furnas.	Gage.	Garden.	Garfield.
	DOMESTIC ANIMALS: 1920.								
1	Farms reporting domestic animals.....number..	656	1,934	1,375	1,325	1,471	2,867	698	474
2	Value of all domestic animals.....dollars..	2,118,079	3,272,624	2,668,519	3,680,810	3,310,604	5,312,773	3,335,955	1,327,747
	Horses:								
3	Total number.....	7,723	12,360	8,872	13,518	12,081	17,305	10,683	4,300
4	Colts under 1 year of age.....	804	668	662	1,196	1,020	1,040	1,211	382
5	Colts 1 year old and under 2 years.....	813	866	631	1,431	1,293	1,236	1,334	355
6	Mares 2 years old and over.....	3,599	5,765	4,215	6,493	6,225	8,197	4,402	2,019
7	Geldings 2 years old and over.....	2,459	5,023	3,307	4,313	3,473	6,772	3,649	1,508
8	Stallions 2 years old and over.....	48	38	57	85	70	60	87	36
9	Total value.....dollars..	476,171	1,127,350	687,375	830,413	787,074	1,472,718	451,178	253,784
	Mules:								
10	Total number.....	720	1,646	1,447	1,146	2,049	3,022	364	208
11	Mule colts under 1 year of age.....	128	241	227	351	574	412	76	65
12	Mule colts 1 year old and under 2 years.....	152	213	246	200	408	381	62	70
13	Mules 2 years old and over.....	440	1,192	974	595	1,067	2,229	226	163
14	Total value.....dollars..	71,263	205,339	155,549	95,973	198,861	373,017	33,010	27,747
	Asses and burros:								
15	Total number.....	36	25	29	40	30	36	23	11
16	Total value.....dollars..	9,500	7,025	4,400	9,368	4,902	5,533	5,773	2,235
	Cattle:								
17	Total number.....	25,039	25,086	28,077	42,636	32,972	41,870	51,292	16,759
18	Total value.....dollars..	1,252,355	1,235,218	1,255,693	2,138,782	1,566,856	2,153,420	2,528,457	856,899
	Beef cattle—								
19	Total number.....	23,189	12,978	17,663	39,075	21,262	19,764	49,362	15,440
20	Calves under 1 year of age.....	6,179	5,051	5,930	12,880	6,518	6,937	10,903	3,751
21	Heifers 1 year old and under 2 years.....	2,492	1,899	2,347	4,988	2,077	2,694	5,003	2,056
22	Cows and heifers 2 years old and over.....	7,714	3,011	5,776	15,378	7,142	5,616	18,377	5,589
23	Steers 1 year old and under 2 years.....	3,836	1,840	1,934	3,693	3,048	2,819	5,602	1,449
24	Steers 2 years old and over.....	2,632	865	1,263	1,269	1,977	1,019	8,837	2,331
25	Bulls 1 year old and over.....	336	312	413	867	500	679	640	264
26	Total value.....dollars..	1,133,538	548,859	789,873	1,932,470	1,040,503	931,517	2,407,505	788,980
	Dairy cattle—								
27	Total number.....	1,850	12,108	10,414	3,561	11,710	22,106	1,930	1,319
28	Calves under 1 year of age.....	405	2,721	2,946	397	3,568	4,908	309	353
29	Heifers 1 year old and under 2 years.....	248	1,379	1,227	235	1,601	2,843	172	103
30	Cows and heifers 2 years old and over.....	1,183	7,447	6,008	2,886	6,308	13,700	1,418	833
31	Bulls 1 year old and over.....	14	561	233	43	233	655	31	30
32	Total value.....dollars..	118,817	686,359	465,820	206,312	526,353	1,221,903	120,952	67,919
	Sheep:								
33	Total number.....	17	768	1,527	1,227	12,309	3,742	1,278	687
34	Lambs under 1 year of age.....	4	123	164	537	9,575	1,048	229	20
35	Ewes 1 year old and over.....	11	631	1,311	668	2,677	2,526	1,020	655
36	Rams 1 year old and over.....	2	14	45	18	42	137	19	12
37	Wethers 1 year old and over.....	.....	.....	7	14	15	31	10	.....
38	Total value.....dollars..	240	9,692	19,521	14,026	115,024	46,670	14,025	7,816
	Goats:								
39	Total number.....	23	15	23	22	96	14	25	6
40	Total value.....dollars..	138	52	71	186	440	127	162	36
	Swine:								
41	Total number.....	15,137	34,267	28,045	28,878	29,529	57,236	16,420	9,537
42	Pigs under 6 months old.....	4,039	11,447	7,398	7,847	9,271	15,931	4,285	2,630
43	Sows and gilts for breeding, 6 months old and over.....	3,077	7,162	5,632	6,292	6,054	11,881	3,535	2,174
44	Boars for breeding, 6 months old and over.....	174	593	388	434	482	812	200	223
45	All other hogs, 6 months old and over.....	7,847	15,065	14,627	14,305	13,722	28,612	8,400	4,510
46	Total value.....dollars..	308,412	687,948	545,910	592,062	637,447	1,261,288	303,350	179,239
	POULTRY AND BEES: 1920.								
47	Chickens.....number..	53,995	212,143	148,909	132,657	157,006	293,957	44,336	33,260
48	Other poultry.....number..	2,038	5,138	1,707	2,071	2,021	3,847	3,365	1,262
49	Value of all poultry.....dollars..	54,871	183,700	120,755	104,594	143,945	274,416	39,777	27,182
50	Bees.....number of hives..	.....	632	148	16	430	958	267	89
51	Total value.....dollars..	.....	2,498	795	205	1,781	4,000	1,655	646
	LIVE-STOCK PRODUCTS: 1919.								
	Dairy products:								
52	Milk produced (as reported).....gallons..	748,406	1,914,812	1,730,489	1,740,197	2,371,198	4,306,243	862,340	885,162
53	Milk sold.....gallons..	14,575	50,621	32,663	24,200	48,021	221,471	4,886	8,987
54	Cream sold.....gallons..	7,902	63,586	35,613	49,390	5,119	98,828	8,762	4,625
55	Butter fat sold.....pounds..	111,946	328,180	314,845	234,168	416,845	628,079	112,107	140,947
56	Butter made on farms.....pounds..	55,359	211,119	135,389	121,529	160,532	313,707	75,289	55,358
57	Butter sold.....pounds..	3,473	25,818	9,252	10,439	14,731	54,601	6,991	5,219
58	Cheese made on farms.....pounds..	.....	.....	95	.....	30	370	4	160
59	Value of dairy products[1].....dollars..	90,611	396,091	272,870	261,063	322,145	690,159	103,098	107,003
60	Receipts from sale of dairy products.....dollars..	66,755	299,704	212,304	199,996	236,065	565,743	68,258	80,343
61	Average production of milk per dairy cow.....gallons..	258	276	269	316	268	320	315	260
	Eggs and chickens:								
62	Eggs produced (as reported).....dozens..	218,832	920,136	611,332	586,901	791,185	1,279,028	157,231	161,908
63	Eggs sold.....dozens..	121,717	577,604	428,797	355,401	525,279	771,100	73,241	73,515
64	Chickens raised (as reported).....number..	49,228	300,652	165,123	142,771	160,951	367,472	56,280	48,850
65	Chickens sold.....number..	8,675	96,439	44,222	31,893	40,433	131,087	9,900	11,608
66	Value of chickens and eggs produced.....dollars..	96,717	568,400	333,346	281,879	385,023	763,686	130,144	85,725
67	Receipts from sale of chickens and eggs.....dollars..	40,494	279,790	179,515	132,561	206,752	385,532	48,753	30,948
	Honey and wax:								
68	Honey produced.....pounds..	.....	4,785	3,194	374	3,382	4,604	6,393	822
69	Wax produced.....pounds..	.....	34	.....	.....	.....	58	150	10
70	Value of honey and wax.....dollars..	.....	1,448	958	112	1,015	1,402	1,972	251
	Wool:								
71	Sheep shorn.....number..	3	815	947	652	4,168	1,611	212	176
72	Wool produced (as reported).....pounds..	24	5,659	5,990	5,288	27,876	15,581	1,868	1,309
73	Value.....dollars..	12	2,686	2,871	2,248	13,558	7,619	910	612

[1] Value of milk, cream, and butter fat sold, and of butter and cheese made on farms.

COUNTY TABLE III.—DOMESTIC ANIMALS

1	Inclosures reporting domestic animals.....	64	268	212	139	262	835	101	59
2	**Horses**, total number.....	86	265	246	179	324	799	235	71
3	**Mules**, total number.....	7	33	63	5	120	94	24	.....
4	**Asses and burros**, total number.....	.....	15	1	1	5	4	2	.....
5	**Cattle**, total number.....	157	571	347	231	667	655	200	155
6	Dairy cows.....	45	278	181	122	248	408	94	47
7	**Sheep**, total number.....	.....	.....	11	17	2	56	2	.....
8	**Goats**, total number.....	1	3	7	2	6	67	.....	1
9	**Swine**, total number.....	120	599	496	429	827	1,215	335	351

1920; AND LIVE-STOCK PRODUCTS, 1919—Continued.

Gosper.	Grant.	Greeley.	Hall.	Hamilton.	Harlan.	Hayes.	Hitchcock.	Holt.	Hooker.	Howard.	Jefferson.	Johnson.	
844	149	1,143	1,528	1,816	1,279	602	765	2,230	188	1,496	1,760	1,152	1
2,385,365	2,952,261	3,564,656	3,981,729	4,249,316	2,608,838	1,792,471	1,917,442	7,038,666	1,018,261	3,541,337	3,337,565	2,269,809	2
7,497	3,454	9,332	9,843	12,464	8,917	7,478	8,500	20,745	3,188	9,610	11,328	7,034	3
506	356	865	578	695	488	645	908	1,734	234	599	756	446	4
626	388	831	710	772	680	789	997	1,914	351	674	912	531	5
3,792	1,184	4,384	4,548	5,933	4,420	3,608	4,082	9,678	1,553	4,417	5,402	3,148	6
2,547	1,490	3,219	3,946	5,027	3,255	2,880	2,459	7,283	1,019	3,882	4,229	2,882	7
26	36	33	61	37	74	56	54	136	31	38	29	27	8
527,528	149,204	710,610	789,207	1,190,599	658,636	409,572	506,834	1,170,320	116,454	745,758	886,427	586,999	9
966	117	922	1,509	1,313	1,612	964	766	1,941	187	711	1,480	1,084	10
147	14	178	242	190	362	219	218	362	74	82	332	161	11
148	9	136	198	209	286	179	144	239	45	87	223	152	12
671	94	608	1,069	914	964	566	404	1,340	68	542	925	771	13
94,510	8,378	104,357	206,385	176,047	169,645	77,503	66,148	173,471	8,965	85,389	174,461	132,102	14
5	11	24	10	4	39	31	66	43	8	3	8	6	15
1,810	810	4,820	3,825	1,065	8,699	4,578	11,706	8,325	2,160	900	2,075	1,485	16
23,461	47,159	34,594	32,596	27,481	28,017	22,804	24,785	101,435	15,008	37,773	28,736	18,380	17
1,278,405	2,775,649	1,773,564	1,686,160	1,564,802	1,279,822	973,994	1,075,015	4,701,155	840,971	1,799,330	1,452,683	938,060	18
19,412	46,842	25,889	22,525	17,978	20,479	21,416	22,466	91,870	14,076	27,892	14,096	12,428	19
6,396	9,886	7,418	6,341	5,484	6,365	6,068	7,217	23,794	3,592	8,775	4,501	3,833	20
2,539	4,322	3,252	2,998	2,324	2,530	2,722	3,145	11,199	1,520	3,489	1,870	1,353	21
6,971	13,331	7,933	6,292	4,608	6,938	8,812	8,260	33,667	6,324	8,984	2,678	4,385	22
2,065	6,265	3,231	2,229	2,927	2,621	2,129	2,282	11,377	1,110	3,787	2,661	1,526	23
985	12,543	3,530	4,045	2,080	1,604	1,325	1,155	10,322	1,312	2,162	2,064	1,040	24
456	495	525	620	555	421	360	407	1,511	218	695	322	291	25
1,036,931	2,750,384	1,297,110	1,121,400	912,212	912,163	914,762	951,478	4,181,813	771,007	1,247,604	674,645	625,357	26
4,049	317	8,705	10,071	9,503	7,538	1,388	2,319	9,565	932	9,881	14,640	5,952	27
684	29	1,543	2,272	1,668	1,926	396	247	1,087	28	2,068	3,274	1,535	28
330	31	1,022	1,208	967	769	170	127	597	10	996	1,657	681	29
2,963	254	6,005	6,276	6,660	4,692	796	1,925	7,716	894	6,615	9,267	3,583	30
72	3	135	315	208	151	26	20	165	.....	202	442	153	31
241,474	25,265	476,454	564,760	652,590	367,659	59,232	123,537	519,342	69,984	551,726	778,038	312,703	32
646	70	741	44,653	10,182	708	374	530	3,863	20	2,510	1,964	2,335	33
347	33	269	24,529	7,791	255	18	64	1,434	10	1,340	946	636	34
282	35	349	19,602	2,324	429	338	452	2,283	10	1,117	934	1,580	35
16	1	79	405	63	12	16	9	123	.....	37	65	42	36
1	1	44	117	4	12	2	5	23	.....	16	19	77	37
6,914	715	9,407	576,704	92,816	6,993	4,769	5,472	32,476	215	24,434	24,176	22,524	38
12	5	6	13	25	12	41	37	29	1	19	39	26	39
61	40	36	66	67	72	357	276	135	10	92	289	127	40
22,758	923	46,086	34,780	52,064	23,414	16,769	13,348	50,299	2,631	42,330	38,913	25,789	41
6,984	295	10,206	9,215	11,498	7,177	4,587	4,382	11,749	972	11,213	11,261	8,452	42
4,992	247	10,863	7,424	11,685	4,766	3,619	2,594	10,928	590	9,028	6,977	5,276	43
379	34	558	539	807	406	233	204	844	66	662	613	319	44
10,403	347	24,459	17,602	28,104	11,065	8,330	6,168	26,778	1,003	21,427	20,062	11,742	45
476,137	17,465	961,862	719,382	1,223,920	484,971	321,698	251,991	952,784	49,486	885,434	797,454	588,572	46
88,389	5,068	98,922	148,861	181,909	113,948	51,061	68,619	178,263	9,870	164,944	196,354	121,117	47
1,663	474	3,107	4,540	2,428	1,811	2,171	1,854	8,551	1,139	5,169	3,281	1,814	48
77,250	5,832	80,390	132,812	169,737	103,093	41,125	51,365	130,979	11,244	132,081	176,762	113,396	49
157	4	427	328	800	157	17	9	488	.....	707	839	209	50
765	32	1,397	1,513	4,236	814	100	90	3,101	.....	2,890	3,217	692	51
1,016,969	186,040	1,588,570	1,932,701	2,232,619	1,746,139	515,027	1,043,037	3,497,857	214,291	3,092,522	2,918,389	1,085,687	52
14,453	899	12,074	245,571	41,878	45,147	710	2,732	35,378	2,265	264,475	396,913	7,281	53
28,352	1,040	32,802	43,993	41,617	2,578	19,632	37,174	93,359	10,973	23,390	46,909	53,627	54
125,018	49,808	214,249	236,652	273,434	401,899	54,030	108,780	376,702	10,505	475,945	411,708	120,286	55
100,405	11,791	152,906	232,470	234,546	151,529	66,427	74,411	307,656	19,506	25,325	218,628	128,649	56
10,171	2,199	8,748	80,758	47,626	12,410	3,909	2,370	35,886	1,079	11,791	54,565	31,902	57
10	.....	.....	.....	84	.....	.....	5	395	35	130	142	21	58
147,273	27,426	239,010	336,204	319,947	281,904	86,640	146,932	486,667	30,591	336,504	496,409	199,930	59
106,710	22,044	161,203	265,144	230,413	212,361	58,509	112,359	353,410	20,225	320,090	409,381	154,342	60
295	420	281	306	331	370	216	301	297	240	345	316	232	61
376,742	20,539	393,418	567,388	734,839	497,258	236,341	279,066	652,842	39,560	659,561	840,908	443,950	62
228,104	3,249	227,532	338,759	425,304	327,557	121,979	180,572	331,907	12,340	457,954	592,710	300,814	63
97,147	6,997	110,773	205,690	247,297	124,678	50,476	74,229	261,308	16,934	201,348	241,727	138,947	64
20,359	1,539	29,500	82,307	87,924	30,225	8,340	11,245	65,341	2,153	49,798	81,030	50,415	65
203,132	11,120	215,620	320,440	455,102	273,798	104,721	147,942	387,910	27,339	378,733	508,195	299,583	66
89,884	2,020	96,682	164,734	218,288	135,395	41,661	67,506	149,118	6,358	190,716	282,763	162,317	67
1,620	200	6,247	5,216	8,079	1,194	108	400	6,650	.....	6,853	9,736	1,060	68
.....	.....	45	65	80	.....	.....	.....	45	.....	54	286	30	69
486	60	1,890	1,588	2,453	358	32	120	2,011	.....	2,075	3,024	329	70
54	30	568	7,085	1,449	566	732	185	1,142	.....	1,048	939	876	71
482	310	5,227	51,420	12,089	3,625	4,520	1,520	8,178	.....	7,744	8,485	7,548	72
227	146	2,421	21,196	5,517	1,712	2,183	648	3,834	.....	3,632	3,986	4,502	73

NOT ON FARMS OR RANGES: 1920—Continued.

44	52	154	327	217	265	32	187	271	10	215	331	344	1
47	106	164	482	241	256	69	281	513	44	241	319	327	2
7	2	16	163	37	27	2	42	52	4	17	222	54	3
.....	.....	1	1	2	2	2	10	2	.....	2	8	1	4
57	103	427	775	717	362	62	619	628	30	402	343	452	5
22	55	173	208	178	204	43	219	318	12	251	219	260	6
.....	.....	1	5,361	435	4	.....	.....	9	.....	3	5	14	7
2	.....	1	5	.....	8	.....	4	4	.....	1	77	1	8
73	30	930	1,359	1,098	679	86	679	1,479	8	404	711	523	9

COUNTY TABLE II.—LIVE STOCK ON FARMS AND RANGES,

		Kearney.	Keith.	Keyapaha.	Kimball.	Knox.	Lancaster.	Lincoln.	Logan.
	DOMESTIC ANIMALS: 1920.								
1	Farms reporting domestic animals.....number..	1,288	645	571	440	2,382	3,180	1,998	168
2	Value of all domestic animals.....dollars..	2,660,442	2,706,583	2,216,226	886,196	6,902,740	5,399,285	6,570,058	504,824
	Horses:								
3	Total number.....	8,883	7,767	7,822	4,845	17,523	17,564	22,867	1,820
4	Colts under 1 year of age.....	518	665	731	526	979	891	1,930	159
5	Colts 1 year old and under 2 years.....	576	814	861	557	1,130	1,088	2,316	209
6	Mares 2 years old and over.....	4,268	3,510	3,411	2,152	7,979	8,373	10,757	798
7	Geldings 2 years old and over.....	3,486	2,713	2,769	1,578	7,363	7,128	7,729	642
8	Stallions 2 years old and over.....	35	65	50	32	72	84	135	12
9	Total value.....dollars..	787,931	396,681	365,413	287,150	1,444,855	1,517,857	1,239,696	94,145
	Mules:								
10	Total number.....	1,053	414	338	265	1,124	2,771	1,767	111
11	Mule colts under 1 year of age.....	210	86	76	32	101	391	417	38
12	Mule colts 1 year old and under 2 years.....	190	71	46	47	90	309	415	31
13	Mules 2 years old and over.....	653	257	216	186	933	2,071	935	42
14	Total value.....dollars..	114,197	39,296	28,223	24,798	133,681	345,084	145,905	8,150
	Asses and burros:								
15	Total number.....	8	10	8	6	11	10	58	5
16	Total value.....dollars..	2,160	2,320	2,743	1,215	1,516	3,050	10,097	385
	Cattle:								
17	Total number.....	23,577	33,180	31,643	8,490	65,023	44,274	85,907	6,716
18	Total value.....dollars..	1,127,962	1,870,660	1,522,281	411,515	3,040,463	2,317,383	4,230,158	321,995
	Beef cattle—								
19	Total number.....	16,556	28,443	27,393	4,781	46,341	23,803	78,346	5,503
20	Calves under 1 year of age.....	5,359	7,806	7,945	1,446	13,302	7,737	20,918	1,823
21	Heifers 1 year old and under 2 years.....	2,234	3,223	3,228	502	6,009	3,035	9,078	714
22	Cows and heifers 2 years old and over.....	5,017	10,351	9,418	1,986	15,218	8,074	30,218	1,613
23	Steers 1 year old and under 2 years.....	2,168	3,342	3,635	639	6,474	3,069	9,298	589
24	Steers 2 years old and over.....	1,390	2,765	2,785	123	4,518	1,140	7,524	653
25	Bulls 1 year old and over.....	388	456	382	85	820	748	1,310	111
26	Total value.....dollars..	765,955	1,642,209	1,295,164	218,682	2,176,683	1,119,226	3,793,118	258,863
	Dairy cattle—								
27	Total number.....	7,021	4,737	4,250	3,709	18,682	20,471	7,561	1,213
28	Calves under 1 year of age.....	1,736	1,343	787	1,134	4,979	4,982	955	250
29	Heifers 1 year old and under 2 years.....	845	540	356	496	3,036	2,771	992	158
30	Cows and heifers 2 years old and over.....	4,278	2,753	3,072	2,016	10,125	12,198	5,521	781
31	Bulls 1 year old and over.....	162	101	35	63	542	520	93	24
32	Total value.....dollars..	362,007	228,451	227,117	192,833	863,780	1,198,157	437,040	63,103
	Sheep:								
33	Total number.....	3,975	149	219	8,807	3,424	4,837	8,032	573
34	Lambs under 1 year of age.....	1,830	28	68	2,696	1,688	1,768	2,439	195
35	Ewes 1 year old and over.....	2,065	76	126	5,951	1,627	2,782	5,477	358
36	Rams 1 year old and over.....	41	7	7	154	61	152	76	5
37	Wethers 1 year old and over.....	39	38	18	6	48	135	40	15
38	Total value.....dollars..	38,643	1,411	2,174	82,158	36,871	66,142	91,334	5,355
	Goats:								
39	Total number.....	3	9	2	2	61	16	45	.....
40	Total value.....dollars..	18	50	9	10	280	91	301	.....
	Swine:								
41	Total number.....	28,071	18,789	16,447	4,206	110,041	54,500	42,602	4,038
42	Pigs under 6 months old.....	6,192	5,609	4,383	1,511	21,975	14,587	12,498	1,247
43	Sows and gilts for breeding, 6 months old and over...	6,597	3,463	3,024	764	29,821	11,763	9,181	980
44	Boars for breeding, 6 months old and over.....	671	222	183	66	1,547	1,067	564	78
45	All other hogs, 6 months old and over.....	14,611	9,495	8,857	1,865	56,698	27,083	20,359	1,733
46	Total value.....dollars..	589,531	396,165	295,383	79,350	2,245,074	1,149,678	852,567	74,823
	POULTRY AND BEES: 1920.								
47	Chickens.....number..	124,923	47,493	39,726	27,418	228,380	296,944	151,581	13,047
48	Other poultry.....number..	2,839	2,214	2,120	923	7,308	4,542	5,532	578
49	Value of all poultry.....dollars..	105,082	49,204	27,892	27,445	190,970	270,461	142,947	13,913
50	Bees.....number of hives..	152	284	2	15	494	660	1,522	5
51	Total value.....dollars..	771	1,511	8	49	2,796	2,782	6,886	50
	LIVE-STOCK PRODUCTS: 1919.								
	Dairy products:								
52	Milk produced (as reported).....gallons..	1,429,932	809,222	860,484	452,132	2,674,747	4,676,257	1,766,376	256,489
53	Milk sold.....gallons..	23,489	9,174	6,850	23,035	17,710	1,468,362	83,975	9,180
54	Cream sold.....gallons..	12,428	3,947	31,935	27,520	123,475	100,623	53,821	3,997
55	Butter fat sold.....pounds..	211,564	124,334	87,472	7,369	147,974	427,948	191,649	43,242
56	Butter made on farms.....pounds..	165,358	77,875	86,498	41,588	196,303	272,066	210,327	10,408
57	Butter sold.....pounds..	31,320	7,555	6,688	8,629	22,280	80,285	56,414	899
58	Cheese made on farms.....pounds..	586	.....	.....	.....	187	7,107	947	.....
59	Value of dairy products[1].....dollars..	202,694	108,077	120,570	72,214	320,725	852,035	308,759	36,497
60	Receipts from sale of dairy products.....dollars..	138,125	74,327	90,249	56,074	247,557	752,948	229,663	31,173
61	Average production of milk per dairy cow.....gallons..	259	275	279	225	205	333	286	317
	Eggs and chickens:								
62	Eggs produced (as reported).....dozens..	541,483	227,499	177,991	95,908	994,786	1,160,436	557,570	43,902
63	Eggs sold.....dozens..	303,034	119,616	87,381	49,627	482,444	690,086	286,279	26,144
64	Chickens raised (as reported).....number..	130,128	58,704	46,651	28,292	205,372	387,584	174,760	14,517
65	Chickens sold.....number..	32,139	11,241	8,684	4,958	59,723	150,598	31,608	3,903
66	Value of chickens and eggs produced.....dollars..	290,311	123,872	84,653	50,598	478,522	743,328	332,544	26,679
67	Receipts from sale of chickens and eggs.....dollars..	130,523	48,078	31,756	21,252	199,170	377,284	120,932	11,751
	Honey and wax:								
68	Honey produced.....pounds..	3,409	4,914	.....	300	7,260	6,171	30,095	55
69	Wax produced.....pounds..	25	50	.....	.....	7	24	353	.....
70	Value of honey and wax.....dollars..	1,032	1,492	.....	90	2,181	1,860	9,156	17
	Wool:								
71	Sheep shorn.....number..	264	112	200	3,206	1,253	2,972	1,881	293
72	Wool produced (as reported).....pounds..	2,722	839	1,497	22,416	10,881	26,640	10,939	2,216
73	Value.....dollars..	1,292	320	692	11,566	4,981	13,115	4,947	1,080

[1] Value of milk, cream, and butter fat sold, and of butter and cheese made on farms.

COUNTY TABLE III.—DOMESTIC ANIMALS

1	Inclosures reporting domestic animals.....	180	126	67	48	296	1,057	434	.....
2	**Horses**, total number.....	179	214	152	60	483	1,358	704	.....
3	**Mules**, total number.....	13	77	7	.....	38	59	53	.....
4	**Asses and burros**, total number.....	2	.....	6	.....	1	3	2	.....
5	**Cattle**, total number.....	277	259	117	43	451	900	1,408	.....
6	Dairy cows.....	158	136	82	32	258	617	336	.....
7	**Sheep**, total number.....	7	7	.....	2	.....	297	4	.....
8	**Goats**, total number.....	3	2	4	.....	3	54	12	.....
9	**Swine**, total number.....	304	334	134	69	872	1,352	819	.....

1920; AND LIVE-STOCK PRODUCTS, 1919—Continued.

Loup.	McPherson.	Madison.	Merrick.	Morrill.	Nance.	Nemaha.	Nuckolls.	Otoe.	Pawnee.	Perkins.	Phelps.	Pierce.	Platte.	
340	345	1,613	1,307	942	1,085	1,485	1,626	2,198	1,320	562	1,253	1,360	2,098	1
895,154	943,920	4,601,619	3,597,053	2,839,924	3,279,266	3,192,341	3,433,219	4,084,515	2,961,922	1,234,431	2,979,920	4,295,835	5,598,212	2
3,441	4,322	10,757	8,105	11,429	8,588	8,699	10,257	11,915	8,795	7,040	9,480	9,764	13,137	3
349	392	478	600	1,075	687	612	688	721	605	597	475	454	683	4
400	428	605	403	1,361	661	619	743	941	840	844	655	570	851	5
1,675	1,989	4,933	3,775	4,887	3,886	4,118	5,002	5,491	4,103	3,204	4,500	4,399	5,840	6
986	1,466	4,692	3,287	4,012	3,318	3,308	3,791	4,705	3,200	2,331	3,802	4,309	5,714	7
31	47	49	40	94	36	42	33	57	47	64	48	32	49	8
167,394	160,531	1,041,654	690,895	666,246	736,415	763,164	866,782	1,026,317	703,260	387,279	790,506	913,911	1,268,904	9
417	240	973	738	793	972	2,068	2,211	3,533	952	542	764	701	1,287	10
93	57	112	110	203	122	307	456	375	232	173	98	61	93	11
84	48	105	93	226	142	313	346	319	144	124	87	176	117	12
240	135	756	535	364	708	1,448	1,409	2,839	576	245	579	464	1,077	13
31,834	16,496	127,553	88,231	60,816	124,979	279,995	292,173	472,792	115,627	42,358	92,715	86,774	168,268	14
7	9	22	8	28	17	23	13	18	6	18	9	8	9	15
895	1,525	3,625	2,625	9,740	5,629	6,360	4,805	3,985	1,050	5,296	550	700	970	16
12,771	14,463	34,192	33,257	37,642	25,014	21,966	27,037	31,237	25,275	12,569	29,198	37,315	42,239	17
569,810	676,798	1,829,395	1,782,320	1,863,702	1,437,749	1,199,746	1,402,813	1,486,442	1,375,661	577,101	1,418,442	1,969,900	2,075,746	18
11,966	12,307	25,919	24,039	31,841	19,690	16,655	17,858	18,568	20,738	9,046	26,404	30,610	29,629	19
3,526	4,046	7,760	6,070	8,102	5,284	4,625	5,628	6,183	5,963	2,767	7,997	8,934	8,225	20
1,613	1,446	3,280	2,772	3,631	2,138	1,672	2,003	2,352	2,309	881	3,363	4,201	3,765	21
5,061	4,509	8,580	7,113	11,867	5,806	5,497	4,898	5,393	8,254	3,960	9,549	9,901	9,721	22
1,039	1,527	2,881	2,366	4,524	2,180	2,098	2,360	2,319	2,146	774	3,014	3,870	4,725	23
527	583	2,798	5,341	3,235	3,863	2,355	2,587	1,803	1,422	456	1,755	2,969	2,456	24
200	196	620	377	482	419	408	382	518	584	208	726	735	737	25
529,791	574,118	1,379,571	1,308,164	1,570,572	1,133,142	906,545	900,859	836,012	1,090,988	414,215	1,254,947	1,540,403	1,382,357	26
805	2,156	8,273	9,218	5,801	5,324	5,311	9,179	12,669	4,537	3,523	2,794	6,705	12,610	27
193	497	1,196	1,979	1,691	1,065	1,455	2,200	2,811	1,015	953	533	1,012	2,078	28
145	218	826	1,270	633	608	588	959	1,461	540	401	290	678	1,362	29
459	1,396	5,994	5,770	3,339	3,511	3,117	5,746	8,036	2,870	2,107	1,865	4,797	7,874	30
8	45	257	199	138	140	151	274	361	112	62	106	218	396	31
40,019	102,680	449,824	474,156	293,130	304,607	293,201	501,954	650,430	284,673	162,886	163,495	429,497	693,389	32
212	56	5,026	33,349	5,493	2,944	1,671	2,001	8,159	3,622	47	766	3,732	4,412	33
57	13	2,768	27,064	4,080	525	472	857	4,337	969	15	245	2,473	3,188	34
138	33	2,094	6,234	1,297	2,382	1,154	1,112	3,597	2,555	31	489	1,218	1,119	35
6	2	88	31	38	33	38	30	119	85	1	22	34	60	36
11	8	76	20	78	4	7	2	106	13	.....	10	7	45	37
2,678	546	46,016	322,072	47,763	30,055	18,477	25,121	82,620	44,368	650	9,407	33,094	43,574	38
15	2	18	20	58	4	322	22	17	10	35	31	5	45	39
102	15	72	123	418	27	1,437	149	60	32	196	241	38	132	40
6,946	4,625	74,309	32,747	10,506	41,051	43,140	40,996	49,397	36,008	10,693	28,787	57,960	94,597	41
2,137	1,264	15,410	8,853	3,818	9,142	13,686	11,867	10,791	13,108	3,108	5,860	7,816	22,069	42
1,272	1,041	18,940	6,576	1,879	9,638	8,594	7,449	11,224	6,960	2,450	5,741	14,600	20,945	43
99	79	1,151	392	144	642	541	541	723	541	177	440	1,099	1,231	44
3,438	2,241	38,808	16,926	4,665	21,629	20,319	21,139	26,659	15,390	4,958	16,746	34,445	50,352	45
122,441	88,009	1,643,304	710,787	191,239	944,412	923,162	841,376	1,012,299	721,924	221,551	668,059	1,291,418	2,040,618	46
26,982	18,654	160,239	122,559	58,592	104,562	140,882	170,891	209,030	145,604	43,113	122,292	143,800	225,252	47
850	830	5,230	3,718	4,167	2,509	2,346	4,287	2,834	3,243	1,950	1,807	3,587	5,669	48
18,912	16,084	151,710	109,290	62,644	95,231	133,215	162,441	182,216	148,460	41,628	106,035	127,108	180,180	49
63	.....	654	346	263	192	617	896	300	589	2	58	563	890	50
593	.....	3,628	1,953	1,826	494	2,438	4,826	1,204	2,559	7	333	1,938	3,884	51
865,816	337,795	1,898,331	1,292,816	1,200,761	1,334,550	1,406,887	2,208,245	2,550,470	1,369,601	442,148	1,463,816	1,648,625	2,894,447	52
20,960	700	153,835	114,030	32,550	10,906	48,065	44,097	50,348	15,931	4,035	37,004	21,211	58,621	53
699	13,376	71,074	51,601	12,448	34,894	45,041	56,092	84,695	41,333	11,211	43,716	90,329	92,956	54
105,573	33,527	160,638	232,880	231,543	173,411	164,103	333,121	239,732	213,541	65,722	118,909	190,444	247,669	55
35,657	36,997	235,530	108,100	106,525	125,479	170,849	197,840	272,584	129,286	48,680	142,469	169,878	267,148	56
447	2,195	32,780	13,983	16,226	10,997	32,725	23,986	34,040	19,152	13,091	23,344	35,849	38,690	57
.....	.....	105	.....	75	96	40	180	.....	3	.....	40	.....	1,140	58
77,554	50,885	333,725	274,361	208,709	215,343	235,853	347,736	400,480	240,097	71,871	190,376	323,969	383,385	59
59,596	35,219	226,306	224,475	159,079	151,176	173,592	262,509	271,624	184,006	54,789	133,179	247,542	275,425	60
270	220	220	301	294	292	273	325	317	327	210	360	292	292	61
92,293	63,845	638,906	415,477	269,160	363,593	557,716	729,249	781,747	606,828	180,321	498,555	586,106	862,923	62
55,176	31,541	332,104	305,431	119,102	215,689	370,258	446,466	428,249	425,198	89,730	302,375	326,010	526,699	63
23,092	24,355	192,366	123,481	76,690	130,856	172,947	218,147	252,716	184,951	38,962	127,824	173,530	226,419	64
5,620	6,486	58,543	56,032	17,659	41,024	55,816	72,975	93,839	66,002	9,703	41,029	48,760	64,968	65
46,160	37,328	393,517	238,361	144,430	223,942	328,933	436,299	480,603	377,516	89,507	300,658	352,638	484,014	66
21,566	14,416	168,182	146,441	52,395	102,538	168,031	214,405	223,349	210,091	37,082	149,638	156,482	233,351	67
1,625	.....	9,698	3,923	4,400	1,939	4,717	9,449	1,773	2,856	.....	939	3,403	17,141	68
.....	.....	64	108	15	4	52	95	27	10	.....	.....	44	122	69
488	.....	2,932	1,216	1,325	583	1,434	2,869	542	861	.....	282	1,037	5,186	70
217	102	1,346	8,475	752	927	620	969	3,083	2,356	38	214	849	811	71
1,488	892	11,730	57,211	3,084	7,540	4,964	8,586	25,037	21,161	286	1,581	9,276	6,048	72
713	378	5,537	27,383	1,355	3,201	2,322	4,069	11,161	10,640	115	775	4,456	2,931	73

NOT ON FARMS OR RANGES: 1920—Continued.

25	13	313	248	56	190	293	301	421	230	50	204	127	294	1
30	23	372	267	163	236	1,219	365	401	222	48	213	154	245	2
12	.....	30	18	8	7	28	67	71	23	14	28	19	51	3
.....	.....	2	.....	1	.....	1	1	11	2	.....	1	.....	1	4
29	20	400	313	227	220	314	285	606	305	59	282	208	265	5
21	16	252	214	119	158	217	208	318	200	49	160	138	195	6
.....	.....	2	4	.....	145	8	15	45	2	.....	1	7	24	7
.....	.....	19	2	.....	2	.....	11	11	3	.....	11	1	5	8
34	16	1,042	1,040	57	418	881	656	3,174	381	62	468	229	447	9

COUNTY TABLE II.—LIVE STOCK ON FARMS AND RANGES.

		Polk.	Redwillow.	Richardson.	Rock.	Saline.	Sarpy.	Saunders.	Scotts Bluff.
	DOMESTIC ANIMALS: 1920.								
1	Farms reporting domestic animals.....number..	1,441	1,074	1,907	547	2,037	954	2,667	1,361
2	Value of all domestic animals.....dollars..	3,491,306	2,672,864	4,423,237	1,974,541	3,190,757	2,002,210	5,131,887	3,991,465
	Horses:								
3	Total number.....	9,542	9,748	10,612	5,932	12,458	4,902	16,542	12,319
4	Colts under 1 year of age.....	513	787	777	551	552	194	877	1,114
5	Colts 1 year old and under 2 years.....	757	1,056	851	573	861	264	1,027	1,044
6	Mares 2 years old and over.....	4,413	4,739	4,920	2,763	5,894	1,953	7,337	5,094
7	Geldings 2 years old and over.....	3,833	3,105	4,016	2,009	5,112	2,469	7,244	4,941
8	Stallions 2 years old and over.....	26	61	48	36	39	22	57	126
9	Total value.....dollars..	857,558	689,143	841,254	292,910	1,059,175	457,024	1,609,229	1,107,774
	Mules:								
10	Total number.....	1,444	1,083	2,421	464	1,221	1,280	2,156	343
11	Mule colts under 1 year of age.....	157	251	332	91	148	116	187	56
12	Mule colts 1 year old and under 2 years.....	158	154	362	94	136	112	241	60
13	Mules 2 years old and over.....	1,129	678	1,727	279	937	1,052	1,728	227
14	Total value.....dollars..	196,428	111,603	338,571	36,090	137,178	171,073	294,247	37,450
	Asses and burros:								
15	Total number.....	18	22	29	18	9	4	25	9
16	Total value.....dollars..	5,920	5,345	5,345	2,680	2,715	400	3,240	1,580
	Cattle:								
17	Total number.....	22,938	29,055	32,527	29,037	25,972	12,349	39,781	28,462
18	Total value.....dollars..	1,335,405	1,281,142	1,895,495	1,468,422	1,194,925	721,065	1,896,166	1,894,225
	Beef cattle—								
19	Total number.....	16,031	22,610	22,285	25,559	11,910	5,621	21,096	21,980
20	Calves under 1 year of age.....	4,942	6,879	5,668	5,601	4,609	855	6,839	3,450
21	Heifers 1 year old and under 2 years.....	1,969	2,791	2,502	2,061	1,760	1,015	3,222	1,050
22	Cows and heifers 2 years old and over.....	4,451	8,975	5,859	10,527	2,726	2,012	5,930	6,574
23	Steers 1 year old and under 2 years.....	2,497	2,506	3,745	2,852	1,874	902	3,068	3,658
24	Steers 2 years old and over.....	1,703	1,015	3,976	3,273	629	745	1,591	6,360
25	Bulls 1 year old and over.....	469	444	535	345	312	92	446	270
26	Total value.....dollars..	833,980	1,056,257	1,315,343	1,304,323	494,841	290,469	905,590	1,474,945
	Dairy cattle—								
27	Total number.....	6,907	6,445	10,242	3,478	14,062	6,728	18,685	6,470
28	Calves under 1 year of age.....	1,196	1,995	2,408	974	2,690	1,255	3,624	1,727
29	Heifers 1 year old and under 2 years.....	752	865	1,333	549	1,669	825	2,299	754
30	Cows and heifers 2 years old and over.....	4,746	3,436	6,267	1,897	8,879	4,371	11,766	3,866
31	Bulls 1 year old and over.....	213	149	234	58	824	277	996	120
32	Total value.....dollars..	501,425	324,885	580,152	164,099	700,084	430,596	990,576	419,280
	Sheep:								
33	Total number.....	10,136	1,131	7,692	1,749	1,922	24,866	5,580	78,057
34	Lambs under 1 year of age.....	8,247	102	2,973	238	931	20,430	2,580	59,313
35	Ewes 1 year old and over.....	1,808	991	4,561	1,446	820	4,374	2,919	17,846
36	Rams 1 year old and over.....	53	12	135	28	72	61	76	93
37	Wethers 1 year old and over.....	28	26	23	37	49	1	5	805
38	Total value.....dollars..	95,781	13,127	74,524	18,571	22,170	211,174	45,409	773,655
	Goats:								
39	Total number.....	5	6	12	1	11	7	55	45
40	Total value.....dollars..	31	45	56	6	55	23	359	562
	Swine:								
41	Total number.....	43,081	21,446	59,745	8,324	39,305	20,612	54,462	10,501
42	Pigs under 6 months old.....	9,369	5,766	18,174	2,120	13,290	5,010	9,834	4,236
43	Sows and gilts for breeding, 6 months old and over.....	9,519	4,362	12,981	1,608	7,841	4,233	14,391	1,384
44	Boars for breeding, 6 months old and over.....	545	358	1,029	94	878	304	1,122	85
45	All other hogs, 6 months old and over.....	23,648	10,960	27,561	4,502	17,296	11,065	29,115	4,856
46	Total value.....dollars..	1,000,183	472,459	1,267,992	155,862	774,539	441,451	1,283,237	176,219
	POULTRY AND BEES: 1920.								
47	Chickens.....number..	137,732	100,534	193,722	35,489	238,803	90,675	333,232	83,883
48	Other poultry.....number..	2,252	1,991	4,290	2,038	12,925	1,864	6,517	5,500
49	Value of all poultry.....dollars..	127,215	87,400	181,918	33,245	211,241	83,987	251,623	96,640
50	Bees.....number of hives..	511	63	1,291	13	687	374	896	1,105
51	Total value.....dollars..	2,391	462	4,997	110	3,207	2,036	3,769	7,010
	LIVE-STOCK PRODUCTS: 1919.								
	Dairy products:								
52	Milk produced (as reported).....gallons..	1,628,138	1,443,439	1,907,741	660,853	2,163,227	1,743,848	2,577,181	1,171,510
53	Milk sold.....gallons..	85,382	94,672	70,892	11,759	65,198	1,205,477	46,036	123,322
54	Cream sold.....gallons..	32,483	56,669	45,842	7,079	59,661	13,162	71,006	19,223
55	Butter fat sold.....pounds..	129,504	213,602	179,980	106,293	306,500	18,013	224,740	59,486
56	Butter made on farms.....pounds..	205,294	95,980	178,784	53,881	148,408	89,579	339,224	153,556
57	Butter sold.....pounds..	33,789	12,191	34,596	8,019	28,199	38,789	98,261	41,789
58	Cheese made on farms.....pounds..	859	86	625	.....	819	210	624	180
59	Value of dairy products[1].....dollars..	218,060	259,100	252,941	92,770	343,968	396,448	371,342	177,078
60	Receipts from sale of dairy products.....dollars..	140,517	218,003	181,977	71,688	283,582	371,351	259,816	117,775
61	Average production of milk per dairy cow.....gallons..	324	300	285	240	251	380	221	312
	Eggs and chickens:								
62	Eggs produced (as reported).....dozens..	607,005	428,201	759,690	122,933	945,653	312,849	1,074,407	354,219
63	Eggs sold.....dozens..	328,740	275,122	419,287	58,540	637,963	175,899	592,818	162,192
64	Chickens raised (as reported).....number..	179,566	103,613	239,227	47,434	349,699	115,964	395,517	77,671
65	Chickens sold.....number..	55,622	25,734	81,246	10,422	81,443	37,257	128,787	16,700
66	Value of chickens and eggs produced.....dollars..	352,943	207,206	476,412	67,044	604,778	220,931	689,622	201,153
67	Receipts from sale of chickens and eggs.....dollars..	156,359	101,253	219,143	24,471	282,838	100,321	308,361	78,439
	Honey and wax:								
68	Honey produced.....pounds..	4,592	1,398	13,763	.....	4,141	6,007	17,206	21,045
69	Wax produced.....pounds..	125	.....	329	.....	25	25	80	440
70	Value of honey and wax.....dollars..	1,423	419	4,247	.....	1,251	1,811	5,191	6,652
	Wool:								
71	Sheep shorn.....number..	1,577	169	3,628	633	512	4,329	3,223	3,646
72	Wool produced (as reported).....pounds..	11,735	1,397	27,340	4,289	4,520	31,251	20,869	23,606
73	Value.....dollars..	5,770	647	12,268	1,816	1,977	15,812	9,726	11,249

[1] Value of milk, cream, and butter fat sold, and of butter and cheese made on farms.

COUNTY TABLE III.—DOMESTIC ANIMALS

1	Inclosures reporting domestic animals.....	203	249	529	34	432	357	452	422
2	**Horses**, total number.....	183	385	612	113	378	336	346	685
3	**Mules**, total number.....	38	58	79	2	39	117	23	40
4	**Asses and burros**, total number.....	.....	.....	4	.....	4	.....	2	1
5	**Cattle**, total number.....	310	584	532	63	444	551	558	8,227
6	Dairy cows.....	132	272	360	56	271	298	434	297
7	**Sheep**, total number.....	3	.....	617	.....	.....	3,860	10	30,101
8	**Goats**, total number.....	.....	17	6	.....	12	18	12	8
9	**Swine**, total number.....	453	583	1,116	317	1,603	769	667	353

1920; AND LIVE-STOCK PRODUCTS, 1919—Continued.

Seward.	Sheridan.	Sherman.	Sioux.	Stanton.	Thayer.	Thomas.	Thurston.	Valley.	Washington.	Wayne.	Webster.	Wheeler.	York.	
2,086	1,055	1,315	829	1,125	1,821	208	1,092	1,269	1,459	1,265	1,505	419	1,948	1
3,583,061	5,324,765	2,927,250	4,435,852	4,513,888	3,247,980	645,475	2,543,447	3,605,432	3,523,699	4,771,017	3,080,889	1,651,993	3,986,322	2
12,920	17,636	10,758	10,680	7,633	11,277	2,423	7,417	10,494	8,602	8,733	9,989	3,608	12,492	3
796	1,635	849	1,545	313	568	234	477	823	520	431	718	239	855	4
1,034	2,090	1,117	1,534	391	795	285	475	1,002	539	558	641	307	878	5
6,041	7,717	4,884	4,159	3,453	5,556	1,088	2,965	5,006	3,747	4,072	4,793	1,687	5,934	6
4,980	6,044	3,846	3,332	3,454	4,310	790	3,471	3,593	3,771	3,651	3,812	1,300	4,762	7
69	150	62	110	22	48	26	29	70	25	21	25	25	63	8
1,147,378	866,628	651,241	553,730	767,421	945,926	123,787	689,772	780,743	789,143	960,578	806,681	233,844	1,184,980	9
1,228	319	757	308	624	1,893	144	978	643	1,099	967	1,726	388	1,565	10
186	86	183	67	35	351	19	76	121	50	64	252	76	155	11
126	82	146	57	71	365	18	43	112	101	70	261	63	208	12
916	151	428	184	518	1,177	107	859	410	948	833	1,213	249	1,202	13
159,897	28,419	64,641	20,385	87,377	243,289	10,400	126,694	77,296	147,705	138,273	210,093	35,240	206,391	14
17	21	46	14	2	5	5	16	8	6	3	38	24	21	15
4,000	6,480	5,290	3,600	55	770	1,120	1,200	1,550	1,360	1,800	5,351	1,800	4,285	16
27,350	74,188	31,338	59,538	35,766	28,033	8,744	17,198	33,875	26,752	32,396	29,119	21,411	27,517	17
1,393,652	3,986,232	1,376,006	3,451,735	2,169,148	1,358,090	471,615	978,767	1,777,521	1,371,598	1,878,081	1,451,854	1,147,043	1,507,749	18
13,607	69,960	20,760	56,543	30,305	13,573	8,303	12,534	25,274	16,786	25,966	21,287	19,893	17,286	19
4,626	18,803	6,961	16,081	7,210	6,075	1,951	2,824	8,071	4,842	5,826	6,050	4,007	6,235	20
1,973	7,935	2,516	6,021	3,639	1,926	1,013	1,318	3,344	2,266	2,563	2,722	2,066	2,408	21
4,185	24,331	6,190	19,601	8,244	2,826	3,896	3,087	8,438	4,429	6,527	7,110	5,786	3,752	22
1,542	9,708	3,047	7,939	5,166	1,899	891	2,041	3,001	3,033	5,911	3,066	2,287	3,150	23
778	8,041	1,548	5,251	5,427	651	421	3,051	1,823	1,816	4,644	1,694	5,506	1,484	24
503	1,142	498	750	619	196	131	213	597	400	495	645	241	257	25
648,946	3,685,627	890,034	3,280,675	1,818,075	567,637	444,030	718,697	1,308,991	801,467	1,536,273	1,036,362	1,054,062	861,068	26
13,743	4,228	10,578	2,995	5,461	14,460	441	4,664	8,601	9,966	6,430	7,832	1,518	10,231	27
3,362	210	2,530	730	1,004	2,986	49	1,123	1,934	2,102	1,675	2,384	232	1,932	28
1,826	196	1,466	292	443	1,828	67	547	942	1,051	936	902	196	1,027	29
7,997	3,799	6,281	1,929	3,825	9,040	315	2,890	5,530	6,470	3,619	4,381	1,042	6,773	30
558	23	301	35	189	606	10	104	195	343	200	165	48	499	31
744,706	300,605	485,972	171,060	351,073	790,453	27,585	260,070	468,530	570,131	341,808	415,492	92,981	646,681	32
3,446	4,836	7,781	30,485	9,308	1,403	174	1,013	3,088	4,221	4,226	617	967	1,647	33
1,132	1,178	3,081	24,812	7,701	362	52	430	679	3,018	2,430	103	203	557	34
2,161	3,560	4,536	4,932	1,428	941	110	580	2,302	1,014	1,478	475	706	1,039	35
106	81	149	104	65	55	1	3	41	26	16	24	11	40	36
47	17	15	637	114	45	11	.....	66	103	302	15	47	11	37
44,448	46,946	82,370	296,527	82,897	16,781	1,881	9,948	34,312	44,918	39,119	7,313	9,765	21,576	38
12	16	16	65	13	30	6	12	11	73	7	28	2	2	39
92	107	86	368	70	152	56	85	83	202	31	193	8	12	40
37,003	22,130	39,019	6,272	67,234	34,816	2,024	38,450	44,203	53,452	77,234	29,958	11,801	48,223	41
10,103	7,212	10,858	2,593	10,089	10,928	727	8,061	10,648	12,391	10,238	8,029	2,414	12,768	42
8,675	5,649	8,576	1,296	15,173	7,780	362	10,409	9,305	12,730	18,507	5,122	2,728	11,727	43
757	378	671	96	816	628	23	639	695	827	965	454	167	671	44
17,468	8,891	18,914	2,287	41,156	15,480	912	19,341	23,555	27,504	47,524	16,353	6,492	23,057	45
833,594	389,953	747,616	103,507	1,406,920	682,972	36,616	736,981	933,927	1,168,773	1,753,135	599,404	224,263	1,061,329	46
221,943	71,360	132,416	42,423	124,546	200,441	11,034	87,673	120,154	172,973	135,174	153,283	30,178	192,510	47
5,354	2,341	6,047	1,022	5,333	3,566	678	2,502	4,565	3,860	2,919	2,410	1,276	3,207	48
193,860	56,390	96,114	35,733	114,522	179,673	11,296	82,432	107,096	159,821	120,955	128,558	27,117	183,643	49
360	112	394	459	564	1,016	1	260	1,046	512	791	331	139	605	50
1,747	982	2,136	3,332	2,877	4,112	10	1,968	5,295	3,027	4,708	1,389	1,625	3,006	51
2,492,587	1,280,444	1,757,634	923,136	1,976,693	2,111,550	176,823	796,290	1,994,830	2,059,382	1,100,015	2,114,180	613,220	2,287,300	52
408,824	15,740	15,000	6,097	50,850	43,597	3,216	8,958	16,670	175,713	21,580	93,571	3,048	51,560	53
54,611	17,522	97,773	26,580	42,483	82,785	12,105	13,752	43,802	55,673	38,325	55,503	478	56,145	54
275,682	136,822	273,155	87,903	99,908	393,421	14,224	60,391	256,729	163,934	154,647	298,972	107,558	276,799	55
191,049	117,828	144,526	66,208	143,792	190,087	8,998	116,626	133,619	229,802	176,863	141,161	48,874	130,481	56
37,292	23,099	7,114	18,244	23,812	17,027	1,387	23,273	15,323	55,815	20,649	16,754	3,470	26,961	57
1,020	1,275	150	455	15	175	.....	.....	100	45	15	109	25	.....	58
414,155	162,675	334,095	122,791	202,206	420,501	30,274	119,401	254,110	299,458	228,993	304,418	81,955	323,507	59
333,669	119,498	258,028	95,807	149,525	335,958	26,550	69,042	193,773	217,702	150,485	239,709	59,503	249,890	60
309	352	201	305	475	321	202	260	303	313	270	340	243	320	61
853,915	307,175	535,617	198,569	476,608	756,211	17,243	296,873	521,508	651,068	641,880	577,089	120,697	729,417	62
531,588	155,568	324,068	79,715	297,531	583,954	11,470	147,966	311,774	380,485	360,327	391,320	54,841	427,570	63
271,989	80,834	150,829	50,665	160,607	233,146	7,037	86,399	161,091	197,511	165,978	190,944	37,366	268,780	64
90,065	14,685	41,264	9,788	36,281	80,060	2,691	20,748	36,942	56,522	57,768	54,941	9,948	97,960	65
510,642	155,527	292,392	106,525	287,476	448,292	12,259	174,376	298,978	389,247	381,897	362,374	67,682	484,528	66
251,776	60,909	138,156	35,019	124,916	266,328	6,483	67,829	129,242	186,929	182,736	182,634	24,307	232,466	67
1,681	1,263	5,738	16,122	11,927	4,715	.....	2,128	11,123	7,739	18,490	4,042	7,150	10,391	68
31	2	35	11	18	13	.....	.....	80	50	174	.....	40	3	69
515	380	1,734	4,841	3,584	1,420	.....	638	3,366	2,340	5,610	1,213	2,159	3,118	70
1,546	3,479	4,538	2,255	882	630	235	320	2,387	573	418	121	619	1,303	71
14,782	22,738	27,678	23,519	8,552	6,140	1,959	1,838	15,062	3,954	3,262	1,321	4,277	9,994	72
6,687	12,052	13,674	11,597	3,717	2,768	892	871	7,284	1,875	1,927	587	2,823	4,529	73

NOT ON FARMS OR RANGES: 1920—Continued.

229	173	119	11	90	291	52	253	205	90	93	207	60	258	1
221	188	155	17	116	273	94	400	254	74	102	209	98	294	2
33	8	.....	8	13	67	4	66	242	4	7	53	6	62	3
1	.....	1	.....	.....	1	.....	.....	1	.....	.....	1	.....	6	4
398	337	143	26	76	370	173	296	304	89	86	242	130	359	5
186	143	78	.....	64	256	38	175	178	74	70	144	102	199	6
12	22	2	.....	.....	4	.....	7	1	.....	.....	10	3	67	7
3	2	3	.....	.....	33	2	1	2	.....	3	7	.....	8	8
416	541	556	4	389	831	56	1,204	511	184	270	423	200	511	9

COUNTY TABLE IV.—VALUE OF ALL CROPS, AND ACREAGE

		THE STATE.	Adams.	Antelope.	Arthur.	Banner.	Blaine.	Boone.	Box Butte.
	VALUE OF ALL CROPS.								
1	**Total**.....dollars..	519,729,771	6,808,203	8,423,780	858,499	963,580	814,630	8,699,702	2,485,493
2	Cereals.....dollars..	395,917,589	5,679,315	6,487,789	243,947	731,105	330,805	7,248,928	841,744
3	Other grains and seeds.....dollars..	1,228,752	6,862	6,567	26,153	4,224	2,912	13,037	8,387
4	Hay and forage.....dollars..	96,965,224	888,031	1,590,342	551,143	201,347	456,644	1,234,178	639,480
5	Vegetables.....dollars..	17,040,475	209,157	292,221	36,612	26,121	24,127	182,759	995,652
6	Fruits and nuts.....dollars..	2,696,124	24,812	46,685	644	783	142	20,410	230
7	All other crops.....dollars..	5,881,607	26	176	.....	.....	.....	390	.....
	SELECTED CROPS (acres harvested and production).								
	Cereals:								
8	Total.....acres..	13,625,189	233,028	231,484	14,045	37,557	25,557	216,520	54,041
9	bushels..	286,368,029	3,791,773	5,179,976	177,924	382,654	243,815	6,098,390	548,231
10	Corn.....acres..	6,699,450	67,452	140,884	9,652	4,789	13,732	131,888	11,477
11	bushels..	160,391,314	1,900,040	3,684,187	137,255	57,782	147,306	3,975,883	136,410
12	Oats.....acres..	2,029,740	18,245	42,354	48	3,382	677	59,547	8,892
13	bushels..	59,819,546	561,151	1,080,234	995	29,966	10,833	1,825,364	123,397
14	Wheat.....acres..	4,294,156	139,583	21,037	429	28,841	707	17,218	26,170
15	bushels..	57,843,598	1,167,991	173,033	3,480	290,307	6,554	166,445	222,932
16	Barley.....acres..	211,242	6,198	1,163	96	37	395	3,746	1,834
17	bushels..	4,405,323	141,149	22,601	950	313	3,872	86,587	19,309
18	Rye.....acres..	359,926	1,275	25,521	3,785	367	9,899	3,815	5,243
19	bushels..	3,259,390	12,797	209,993	34,869	3,086	73,536	36,230	40,770
20	Emmer and spelt.....acres..	11,251	6	177	35	141	72	43	287
21	bushels..	160,485	225	3,661	375	1,200	1,244	529	3,473
22	Mixed crops.....acres..	16,230	223	200	.....	.....	15	219	110
23	bushels..	448,835	7,722	4,605	.....	.....	130	6,737	1,632
	Other grains and seeds:								
24	Dry edible beans.....acres..	930	2	6	1	64	20	11	63
25	bushels..	5,793	18	23	9	450	132	33	208
	Hay and forage:								
26	Total.....acres..	5,410,808	34,703	86,346	45,099	22,597	58,428	56,536	54,679
27	tons..	6,619,001	64,836	104,224	38,132	13,847	34,075	75,406	46,251
28	All tame or cultivated grasses.....acres..	1,552,090	15,330	27,665	6,754	9,101	1,422	36,992	9,935
29	tons..	2,684,752	27,147	50,134	9,624	5,386	1,548	50,532	8,624
30	Timothy alone.....acres..	53,067	204	303	5	117	1	612	.....
31	tons..	69,940	245	341	8	58	1	652	.....
32	Timothy and clover mixed.....acres..	93,063	83	1,519	20	.....	30	1,004	.....
33	tons..	127,578	94	2,163	50	.....	30	1,090	.....
34	Clover alone.....acres..	41,277	44	184	49	113	7	337	12
35	tons..	59,960	63	211	35	60	12	361	8
36	Alfalfa.....acres..	1,214,649	13,328	23,008	5,868	8,753	411	33,670	8,855
37	tons..	2,219,549	23,626	43,741	8,740	5,212	425	46,167	7,080
38	Other tame or cultivated grasses.....acres..	150,034	1,671	2,651	812	118	973	1,369	1,068
39	tons..	207,725	3,119	3,678	791	56	1,080	2,262	936
40	Wild, salt, or prairie grasses.....acres..	3,158,451	8,296	50,496	35,001	5,823	55,938	15,348	35,621
41	tons..	2,532,717	7,320	37,312	23,843	2,467	31,248	13,204	28,073
42	Small grains cut for hay.....acres..	80,087	210	394	1,851	3,529	110	496	2,697
43	tons..	81,537	318	388	2,010	1,646	71	577	2,128
44	Annual legumes cut for hay.....acres..	7,735	27	159	45	155	31	107	40
45	tons..	8,714	45	199	50	111	31	77	50
46	Silage crops.....acres..	53,525	822	613	.....	45	10	325	389
47	tons..	204,246	4,504	2,374	.....	110	25	2,060	1,000
48	Corn cut for forage.....acres..	273,586	4,112	3,152	186	3,344	21	1,747	5,509
49	tons..	446,949	9,481	5,727	240	3,440	31	5,021	5,860
50	Kafir, sorghum, etc., for forage.....acres..	284,076	5,883	3,862	1,262	600	896	1,521	488
51	tons..	596,455	15,493	8,080	2,365	687	1,121	3,935	516
52	Root crops for forage.....acres..	1,258	23	5	.....	.....	.....	.....	.....
53	tons..	3,631	28	10	.....	.....	.....	.....	.....
	Vegetables:								
54	Potatoes (Irish or white).....acres..	94,247	1,110	1,172	147	171	156	726	10,056
55	bushels..	4,452,497	51,039	59,693	7,255	6,455	4,548	39,779	407,972
56	Other vegetables.....acres..	14,823	45	95	64	.....	44	5	9
	Miscellaneous crops:								
57	Sugar beets grown for sugar.....acres..	54,486	.....	.....	.....	.....	.....	.....	.....
58	tons..	554,646	.....	.....	.....	.....	.....	.....	.....
59	Sorghum grown for sirup.....acres..	664	.....	3	.....	.....	.....	2	.....
60	tons..	2,981	.....	9	.....	.....	.....	16	.....
61	Sirup made.....gallons..	34,609	.....	135	.....	.....	.....	270	.....
	FRUITS.								
	Small fruits:								
62	Total.....acres..	1,147	4	40	3	1	.....	10	2
63	quarts..	647,321	1,259	13,694	2,885	854	56	5,085	726
64	Strawberries.....acres..	754	1	17	3	.....	.....	6	1
65	quarts..	451,798	178	6,667	2,855	120	.....	2,860	177
	Orchard fruits:								
66	Total.....trees not of bearing age..	654,121	3,291	9,886	854	149	93	7,334	448
67	trees of bearing age..	1,469,998	15,334	32,067	8	633	1,165	29,974	297
68	bushels harvested..	1,080,055	10,210	19,123	4	254	60	8,159	41
69	Apples.....trees not of bearing age..	401,788	1,845	7,093	524	46	43	5,078	14
70	trees of bearing age..	961,313	8,696	26,159	.....	220	1,089	23,016	54
71	bushels harvested..	907,224	6,451	17,862	.....	68	52	5,783	22
72	Peaches.....trees not of bearing age..	40,118	188	20	3	.....	.....	50	.....
73	trees of bearing age..	95,629	1,313	10	.....	1	1	51	.....
74	bushels harvested..	11,461	298	2	.....	.....	.....	.....	.....
75	Pears.....trees not of bearing age..	29,011	176	82	.....	10	.....	106	.....
76	trees of bearing age..	36,926	262	25	.....	.....	.....	81	.....
77	bushels harvested..	24,617	94	.....	.....	.....	.....	4	.....
78	Plums and prunes.....trees not of bearing age..	62,786	189	926	49	33	50	472	401
79	trees of bearing age..	86,183	182	1,336	4	142	13	1,030	222
80	bushels harvested..	11,537	19	129	1	71	2	42	17
81	Cherries.....trees not of bearing age..	120,194	886	1,765	278	60	.....	1,628	33
82	trees of bearing age..	289,221	4,880	4,537	4	270	62	5,796	21
83	bushels harvested..	124,872	3,348	1,130	3	115	6	2,330	2
84	**Grapes**.....vines not of bearing age..	126,765	347	2,103	.....	.....	.....	1,523	.....
85	vines of bearing age..	438,713	362	7,757	.....	.....	.....	1,120	.....
86	pounds harvested..	2,404,035	2,096	38,781	.....	.....	.....	3,657	.....

AND PRODUCTION OF PRINCIPAL CROPS: 1919.

Boyd.	Brown.	Buffalo.	Burt.	Butler.	Cass.	Cedar.	Chase.	Cherry.	Cheyenne.	Clay.	Colfax.	Cuming.	
3,978,095	2,474,851	11,077,544	6,673,859	8,771,896	8,375,812	9,914,603	3,867,279	5,699,961	5,094,793	6,603,914	6,246,025	8,721,568	1
2,987,505	1,195,979	8,661,080	5,406,968	7,844,967	7,236,267	8,308,923	3,267,214	1,133,880	4,627,882	5,566,323	5,190,824	7,038,325	2
8,200	11,516	5,177	19,045	9,761	21,526	9,539	75,093	13,332	2,388	1,754	3,026	19,309	3
876,257	876,736	2,044,845	1,113,509	657,678	803,849	1,408,827	496,437	4,280,839	356,481	894,771	859,578	1,457,926	4
93,265	380,553	308,224	114,341	234,046	184,100	173,175	23,723	269,849	107,906	127,797	172,775	185,728	5
12,798	10,067	31,827	19,996	25,341	129,686	13,137	4,812	2,061	136	13,267	19,761	19,127	6
70	.....	26,391	.....	103	384	1,002	.....	.....	.....	2	61	1,153	7
116,200	68,071	279,443	153,061	242,909	208,123	237,999	128,066	89,956	175,780	239,449	150,339	197,228	8
2,277,362	902,157	6,152,383	4,380,701	6,202,617	5,090,475	7,322,586	1,905,943	866,408	2,382,838	3,784,045	4,346,093	6,053,210	9
65,634	38,519	157,195	84,967	112,319	117,843	137,070	51,600	56,278	29,246	84,233	76,181	115,237	10
1,454,877	588,714	4,433,284	2,846,032	3,148,323	2,973,326	4,556,313	876,934	544,349	352,439	1,473,165	2,496,623	3,902,609	11
16,054	8,051	23,359	38,379	54,747	30,212	91,863	1,082	10,250	9,364	23,374	42,187	66,175	12
469,500	154,489	581,716	1,187,309	2,066,995	940,631	2,669,842	19,875	130,888	132,115	830,216	1,419,974	2,014,688	13
29,061	12,121	86,329	26,803	72,734	59,138	6,352	64,375	6,758	134,115	121,577	26,119	13,577	14
263,518	84,034	926,920	277,518	909,836	1,162,388	44,953	805,029	45,229	1,866,282	1,259,467	273,497	101,425	15
2,784	135	6,956	2,361	2,209	247	1,881	3,479	498	1,032	8,502	1,656	911	16
58,191	1,151	140,126	57,526	62,667	5,040	41,133	56,241	4,679	13,398	188,416	38,157	18,875	17
2,033	8,787	5,148	334	807	622	681	6,591	14,533	1,826	1,258	1,058	1,155	18
20,700	69,377	56,060	4,950	11,421	7,281	7,345	48,906	124,310	15,974	16,479	16,885	10,583	10
136	405	.....	16	2	17	30	867	1,034	130	10	48	9	20
2,258	3,760	.....	210	80	245	680	7,298	8,253	1,530	400	950	230	21
490	50	435	201	91	44	122	45	195	67	456	3,050	164	22
8,225	610	14,088	7,156	3,295	1,504	2,820	360	4,225	1,100	15,394	99,582	4,800	23
18	21	1	.....	1	.....	3	6	49	15	.....	.....	.....	24
45	60	5	.....	7	.....	21	49	194	38	.....	.....	.....	25
55,019	98,865	87,167	33,947	26,873	27,139	53,292	30,495	450,638	26,659	39,032	33,398	49,272	26
58,954	64,912	137,416	69,055	42,065	49,112	88,217	41,165	309,972	26,118	61,912	56,142	92,721	27
16,063	8,019	35,500	19,198	12,268	16,569	25,407	7,003	30,327	6,593	18,750	11,889	22,791	28
24,009	8,919	65,679	42,598	22,210	33,753	49,287	9,440	34,352	8,229	29,447	23,827	48,697	29
171	245	21	547	1,458	1,951	590	.....	2,504	52	1,376	297	665	30
207	213	31	891	1,755	2,705	683	.....	2,982	22	1,605	470	928	31
93	2,248	87	2,110	1,230	3,589	3,058	52	4,141	30	270	618	3,709	32
154	2,727	156	3,537	1,538	5,502	4,666	41	5,008	40	362	864	5,665	33
74	240	287	2,819	267	1,436	523	.....	307	3	127	703	3,077	34
79	260	316	5,051	249	2,201	691	.....	399	7	101	1,259	5,012	35
13,540	2,269	31,704	13,317	8,521	9,147	20,663	3,105	12,219	5,245	16,208	9,397	14,498	36
20,388	2,643	59,672	32,351	17,475	22,525	42,149	5,045	17,958	6,882	25,803	19,715	35,776	37
2,185	3,017	3,401	405	792	446	573	3,846	11,156	1,263	769	874	842	38
3,181	3,076	5,504	768	1,193	730	1,098	4,354	8,005	1,278	1,576	1,519	1,316	39
34,632	85,455	38,145	12,581	13,252	7,959	25,096	11,773	409,900	8,643	10,677	20,199	24,585	40
26,613	48,665	36,324	20,101	15,791	10,132	30,468	10,527	295,478	5,577	10,532	28,797	37,944	41
313	782	703	807	48	392	356	477	4,716	2,923	368	181	537	42
303	762	634	1,341	73	515	526	361	3,748	2,897	537	246	731	43
43	417	62	71	34	32	16	68	393	91	286	30	45	44
90	361	99	149	59	57	20	58	185	46	278	55	135	45
137	.....	1,151	610	271	140	339	270	160	80	1,912	80	424	46
939	.....	5,548	2,957	1,751	791	2,753	1,395	422	150	7,518	585	2,804	47
2,237	2,523	5,346	280	562	1,829	1,159	1,587	3,563	5,760	4,892	352	299	48
3,323	3,400	12,886	622	1,121	3,297	2,793	2,489	3,925	6,217	7,611	826	610	49
1,594	1,667	6,227	400	433	216	919	9,287	1,579	2,554	2,136	667	535	50
3,677	2,803	16,189	1,287	1,045	556	2,370	16,845	1,862	2,985	5,976	1,806	1,790	51
.....	2	33	.....	5	2	.....	30	.....	15	11	.....	6	52
.....	2	57	.....	15	11	.....	50	.....	17	13	.....	10	53
639	3,129	1,716	520	942	864	864	193	2,098	725	746	723	1,036	54
19,088	145,380	84,152	25,069	48,729	35,442	37,940	5,159	73,254	25,796	27,189	36,716	39,243	55
12	59	369	13	12	58	2	11	54	8	94	7	11	56
.....	.....	283	.....	.....	.....	.....	.....	.....	.....	.....	.....	.....	57
.....	.....	2,445	.....	.....	.....	.....	.....	.....	.....	.....	.....	.....	58
.....	.....	.....	.....	1	4	15	.....	.....	.....	.....	1	21	59
.....	.....	.....	.....	5	18	63	.....	.....	.....	.....	3	63	60
.....	.....	.....	.....	67	295	771	.....	.....	.....	.....	45	887	61
5	19	6	11	5	14	21	1	1	.....	4	5	12	62
4,762	24,316	6,862	4,530	3,557	8,417	9,901	1,580	720	108	993	2,608	7,920	63
3	18	5	7	3	5	14	1	1	.....	1	4	9	64
4,071	23,717	6,229	2,727	2,946	3,656	8,125	1,346	468	.....	660	1,770	6,808	65
2,699	3,544	8,862	11,441	8,137	13,314	11,143	3,298	3,588	1,555	4,861	7,781	10,044	66
15,216	3,100	25,119	17,966	17,033	42,186	17,574	5,415	3,389	699	13,303	14,335	17,113	67
5,382	2,234	12,259	8,093	10,881	58,339	4,297	1,613	899	48	4,983	7,833	6,493	68
1,878	710	4,472	4,993	5,301	8,588	6,648	918	1,444	713	2,614	5,250	6,782	69
11,240	2,285	13,777	13,995	12,061	34,589	11,317	801	2,394	209	6,394	11,168	12,965	70
4,812	2,107	6,536	7,192	9,430	55,579	3,314	227	835	18	1,726	7,060	5,881	71
.....	24	205	50	268	1,250	218	303	.....	5	261	38	111	72
208	1	648	331	270	1,926	75	1,105	.....	.....	1,220	18	26	73
.....	.....	67	16	41	4	60	516	.....	.....	125	.....	.....	74
27	.....	403	104	468	1,107	96	367	102	.....	183	235	124	75
19	.....	310	122	400	1,114	491	127	14	2	221	146	169	76
1	.....	32	17	243	586	425	15	.....	.....	53	10	19	77
332	2,099	1,027	4,828	520	668	2,089	632	1,234	441	296	554	1,105	78
1,101	518	707	1,217	707	960	3,439	1,259	634	322	766	545	1,087	79
119	71	154	125	40	40	207	67	46	15	22	103	56	80
462	711	2,755	1,466	1,554	1,701	2,092	1,078	808	396	1,507	1,704	1,920	81
2,648	296	9,677	2,301	3,595	3,597	2,252	2,123	347	166	4,694	2,458	2,866	82
450	56	5,470	743	1,122	2,130	291	788	18	15	3,053	660	537	83
216	412	1,722	1,408	2,057	3,165	2,754	182	8	33	133	2,731	2,401	84
391	14	932	4,928	1,940	9,427	6,237	30	3	.....	224	9,123	9,586	85
1,090	18	1,592	18,991	7,153	48,105	22,108	40	.....	.....	542	31,063	47,405	86

COUNTY TABLE IV.—VALUE OF ALL CROPS, AND ACREAGE

		Custer.	Dakota.	Dawes.	Dawson.	Deuel.	Dixon.	Dodge.	Douglas.
	VALUE OF ALL CROPS.								
1	Total.....dollars..	13,954,248	3,622,897	2,237,773	9,319,358	2,712,367	6,567,659	8,338,159	4,773,236
2	Cereals.....dollars..	9,344,977	2,875,807	819,504	6,836,610	2,372,690	5,347,975	7,048,038	3,460,611
3	Other grains and seeds.....dollars..	25,695	5,919	81,645	10,236	4,597	3,961	9,835	13,895
4	Hay and forage.....dollars..	3,795,399	525,042	893,277	2,182,082	258,572	1,049,707	1,036,786	765,740
5	Vegetables.....dollars..	244,809	199,090	436,852	204,489	31,044	151,858	218,947	370,074
6	Fruits and nuts.....dollars..	43,023	17,039	6,495	30,438	936	14,054	24,167	143,427
7	All other crops.....dollars..	255	.....	.....	55,503	43,628	104	436	480
	SELECTED CROPS (acres harvested and production).								
	Cereals:								
8	Total.....acres..	428,431	81,018	48,414	243,682	69,462	155,933	199,262	98,268
9	bushels..	7,309,799	2,204,677	550,989	4,459,323	1,226,656	4,548,473	5,639,260	2,721,627
10	Corn.....acres..	243,688	46,733	10,628	111,627	15,948	93,786	98,023	63,302
11	bushels..	4,449,490	1,712,303	141,281	2,275,902	191,723	3,079,961	3,229,567	1,914,810
12	Oats.....acres..	47,123	12,844	7,792	17,365	2,786	52,169	49,083	19,815
13	bushels..	1,360,967	346,857	130,631	493,752	48,877	1,383,728	1,739,562	576,057
14	Wheat.....acres..	98,042	21,088	20,251	96,491	47,932	8,478	49,591	13,142
15	bushels..	1,024,518	137,012	192,763	1,421,528	938,772	55,759	612,690	188,484
16	Barley.....acres..	8,217	257	1,341	6,125	1,288	1,390	1,652	1,449
17	bushels..	167,847	5,982	16,021	123,462	23,856	27,686	45,637	31,741
18	Rye.....acres..	30,603	50	7,839	11,862	1,482	90	844	272
19	bushels..	290,090	940	62,067	139,836	22,943	1,139	9,904	3,761
20	Emmer and spelt.....acres..	651	.....	495	35	.....	20	19	20
21	bushels..	14,162	.....	7,236	687	.....	200	400	360
22	Mixed crops.....acres..	107	46	68	117	26	.....	50	148
23	bushels..	2,725	1,583	990	3,185	485	.....	1,500	5,910
	Other grains and seeds:								
24	Dry edible beans.....acres..	29	1	27	1	1	6	.....	.....
25	bushels..	66	15	182	3	6	52	.....	.....
	Hay and forage:								
26	Total.....acres..	227,567	16,121	54,742	85,193	13,232	35,664	30,960	21,501
27	tons..	267,432	31,672	55,231	149,212	17,719	63,657	69,606	48,828
28	All tame or cultivated grasses.....acres..	67,334	9,291	23,837	34,169	4,849	20,360	14,984	12,681
29	tons..	98,334	20,823	32,685	70,412	7,134	39,606	32,000	30,309
30	Timothy alone.....acres..	92	152	45	15	.....	377	548	448
31	tons..	97	221	28	30	.....	626	815	749
32	Timothy and clover mixed.....acres..	62	162	57	.....	.....	1,068	2,435	1,023
33	tons..	72	157	57	.....	.....	1,532	3,790	1,576
34	Clover alone.....acres..	422	38	152	48	15	494	3,408	547
35	tons..	463	59	142	80	18	603	6,076	898
36	Alfalfa.....acres..	55,403	8,692	23,424	31,561	4,037	17,759	7,813	9,966
37	tons..	80,573	19,902	32,184	66,385	6,483	35,829	19,675	25,905
38	Other tame or cultivated grasses.....acres..	11,355	247	159	2,545	797	662	780	697
39	tons..	17,129	484	274	3,917	633	1,016	1,644	1,241
40	Wild, salt, or prairie grasses.....acres..	125,898	5,755	20,768	29,042	4,744	13,603	19,298	5,172
41	tons..	100,584	7,570	10,849	27,873	5,686	19,888	28,052	7,630
42	Small grains cut for hay.....acres..	2,358	363	2,835	331	481	501	378	1,312
43	tons..	3,896	504	2,797	443	355	597	517	1,491
44	Annual legumes cut for hay.....acres..	162	.....	28	65	.....	53	161	114
45	tons..	244	.....	28	72	.....	69	260	173
46	Silage crops.....acres..	2,119	168	177	745	50	194	697	1,035
47	tons..	7,222	1,705	580	3,046	100	1,213	4,737	6,424
48	Corn cut for forage.....acres..	14,709	470	6,932	5,617	2,106	541	680	990
49	tons..	27,442	931	8,033	12,371	2,800	1,373	1,758	1,876
50	Kafir, sorghum, etc., for forage.....acres..	14,913	74	163	15,167	1,002	352	753	232
51	tons..	29,584	139	257	34,837	1,644	911	2,271	768
52	Root crops for forage.....acres..	74	.....	2	57	.....	.....	9	55
53	tons..	126	.....	2	158	.....	.....	11	97
	Vegetables:								
54	Potatoes (Irish or white).....acres..	1,335	906	3,289	937	275	606	985	1,054
55	bushels..	45,717	61,014	162,199	38,435	8,206	30,213	43,152	55,545
56	Other vegetables.....acres..	43	130	23	65	3	18	311	1,856
	Miscellaneous crops:								
57	Sugar beets grown for sugar.....acres..	.....	.....	.....	1,223	180	.....	.....	.....
58	tons..	.....	.....	.....	5,286	4,155	.....	.....	.....
59	Sorghum grown for sirup.....acres..	2	.....	.....	.....	.....	1	4	6
60	tons..	9	.....	.....	.....	.....	5	22	20
61	Sirup made.....gallons..	142	.....	.....	.....	.....	80	285	200
	FRUITS.								
	Small fruits:								
62	Total.....acres..	8	6	6	8	.....	13	17	101
63	quarts..	4,745	9,710	2,841	5,498	86	6,486	7,756	68,149
64	Strawberries.....acres..	6	6	2	7	.....	10	12	18
65	quarts..	3,331	9,059	1,636	4,645	82	5,551	4,246	17,101
	Orchard fruits:								
66	Total.....trees not of bearing age..	13,645	2,269	380	6,457	60	5,573	6,811	13,206
67	trees of bearing age..	48,627	11,780	2,455	17,046	717	18,502	13,779	42,651
68	bushels harvested..	17,531	6,743	2,742	12,650	334	5,565	9,854	32,559
69	Apples.....trees not of bearing age..	7,540	1,548	266	3,981	42	3,603	4,699	7,983
70	trees of bearing age..	28,444	9,209	2,000	10,642	93	13,377	10,354	29,123
71	bushels harvested..	11,120	6,259	2,514	9,546	42	5,135	9,233	28,120
72	Peaches.....trees not of bearing age..	165	67	.....	170	.....	11	35	180
73	trees of bearing age..	102	20	5	226	27	.....	14	63
74	bushels harvested..	.....	.....	1	54	3	.....	.....	39
75	Pears.....trees not of bearing age..	378	2	9	217	4	17	172	688
76	trees of bearing age..	426	33	4	187	2	85	217	765
77	bushels harvested..	50	5	1	44	.....	1	44	208
78	Plums and prunes.....trees not of bearing age..	1,208	323	60	604	8	792	593	1,350
79	trees of bearing age..	2,101	1,398	239	1,020	203	2,662	1,053	2,829
80	bushels harvested..	119	221	123	88	30	186	53	135
81	Cherries.....trees not of bearing age..	4,354	329	45	1,485	6	1,150	1,297	3,003
82	trees of bearing age..	17,554	1,120	207	4,971	392	2,378	2,141	9,871
83	bushels harvested..	6,242	258	103	2,918	259	243	524	4,051
84	**Grapes**.....vines not of bearing age..	122	188	.....	183	.....	1,406	1,254	25,343
85	vines of bearing age..	1,100	1,127	.....	374	.....	3,361	3,413	127,751
86	pounds harvested..	2,750	5,415	.....	4,235	.....	10,454	18,282	862,963

AND PRODUCTION OF PRINCIPAL CROPS: 1919—Continued.

Dundy.	Fillmore.	Franklin.	Frontier.	Furnas.	Gage.	Garden.	Garfield.	Gosper.	Grant.	Greeley.	Hall.	Hamilton.	
3,140,781	7,122,324	5,985,085	5,439,561	8,107,632	10,106,868	2,799,158	1,500,888	4,409,034	961,248	4,979,022	6,872,178	8,519,617	1
2,542,788	6,071,016	5,098,018	4,289,011	6,731,358	8,377,945	1,710,895	741,972	3,679,239	17,786	3,573,123	5,211,680	7,182,400	2
19,107	7,536	1,262	3,133	14,337	6,189	8,392	3,927	12,822	294	15,742	19,721	8,359	3
539,998	882,585	755,090	1,082,148	1,275,466	1,480,582	860,133	692,527	640,843	908,417	1,185,568	1,374,175	1,149,993	4
18,055	147,862	107,986	57,230	58,187	204,258	100,022	57,720	63,868	34,620	183,339	219,782	154,041	5
9,636	13,171	22,646	8,039	27,093	37,160	7,838	4,245	9,731	131	20,629	32,789	24,813	6
11,197	154	74	.....	291	734	111,878	497	2,531	.....	621	14,031	11	7
100,632	235,456	159,215	182,219	208,090	321,796	68,558	34,870	124,708	1,364	119,673	172,370	230,063	8
1,615,614	4,119,543	3,305,085	2,813,149	4,131,307	5,538,220	1,006,201	593,059	2,461,096	13,223	2,843,810	3,573,844	4,987,379	9
68,021	86,445	84,823	103,475	86,999	141,277	28,069	21,245	74,232	980	70,694	70,322	97,651	10
1,059,666	1,171,791	2,027,067	1,697,620	2,338,153	2,014,634	417,191	379,475	1,800,903	9,779	1,948,259	1,977,517	2,730,560	11
195	30,510	8,623	7,234	2,578	46,767	2,560	5,740	3,371	31	23,034	17,668	25,595	12
5,893	1,247,043	248,377	199,661	59,552	1,320,518	42,033	143,500	104,163	470	645,175	535,382	849,418	13
25,446	114,048	63,093	63,343	108,098	130,507	31,433	4,430	45,535	13	19,343	76,442	100,808	14
468,291	1,601,180	990,214	788,704	1,540,773	2,135,460	474,177	33,805	529,208	137	165,560	915,385	1,244,599	15
2,505	3,519	1,323	4,352	8,876	2,549	528	311	892	6	1,220	4,355	5,609	16
45,186	82,867	24,397	84,066	171,867	58,167	8,868	6,091	18,006	120	24,827	98,104	139,008	17
4,389	606	1,096	3,584	1,238	466	5,191	2,918	657	334	4,624	3,349	1,014	18
35,753	7,934	9,456	39,293	14,740	5,005	55,361	25,850	8,471	2,717	39,578	42,211	15,599	19
73	.....	.....	42	.....	89	213	206	.....	.....	.....	10	.....	20
785	.....	.....	497	.....	1,623	1,661	4,118	.....	.....	.....	325	.....	21
.....	297	141	131	78	85	557	.....	7	.....	753	224	249	22
.....	8,005	4,110	2,740	2,190	2,007	6,860	.....	120	.....	20,391	4,920	7,570	23
9	1	2	2	7	1	40	4	1	1	5	3	.....	24
35	3	23	9	29	5	142	58	3	7	49	3	.....	25
33,514	40,366	38,174	62,376	49,822	59,171	62,793	61,380	34,862	55,618	66,796	47,328	35,960	26
42,017	57,340	55,242	97,756	106,111	94,128	61,411	50,745	54,979	62,905	77,554	88,698	71,918	27
5,350	21,260	12,145	8,273	12,803	34,546	7,769	6,543	6,400	8,208	25,729	21,496	24,054	28
10,482	32,251	19,497	13,720	27,332	58,141	12,020	7,918	10,696	11,672	40,501	46,238	48,357	29
14	4,112	17	.....	35	2,912	.....	206	.....	150	416	199	1,135	30
20	5,351	22	.....	100	3,600	.....	196	.....	300	658	320	1,500	31
.....	952	.....	53	.....	2,131	.....	739	.....	30	80	123	664	32
.....	1,031	.....	72	.....	2,837	.....	896	.....	33	87	194	795	33
30	34	88	33	72	287	424	46	.....	44	226	175	198	34
36	41	138	22	87	441	692	66	.....	66	228	229	226	35
4,258	15,932	10,039	2,049	10,845	27,676	6,087	4,094	2,819	7,246	22,789	19,675	21,396	36
9,200	25,457	16,674	4,078	24,029	48,901	10,211	5,350	4,161	10,840	35,631	43,567	44,413	37
1,057	230	2,001	6,138	1,851	1,540	1,258	1,458	3,581	738	2,218	1,324	661	38
1,226	321	2,663	9,548	3,116	2,302	1,117	1,410	6,535	433	3,897	1,928	1,423	39
15,419	11,152	16,945	19,017	8,330	15,459	48,563	51,193	16,300	47,076	35,737	19,591	5,505	40
11,203	10,758	14,010	18,348	8,011	16,469	40,962	36,254	14,421	50,750	22,587	26,492	5,753	41
972	103	474	937	667	554	1,253	325	328	131	151	146	358	42
640	145	794	1,162	986	644	1,145	308	635	136	157	224	412	43
18	286	31	28	38	27	16	.....	15	.....	49	100	10	44
26	484	21	37	80	52	11	.....	21	.....	57	100	7	45
213	1,226	546	1,728	1,716	2,114	164	280	813	.....	424	901	1,043	46
622	4,440	3,254	6,475	10,358	7,861	509	1,216	4,034	.....	1,863	4,623	6,705	47
2,006	5,485	1,350	11,163	3,842	4,397	3,556	1,752	2,761	127	1,283	3,182	3,931	48
2,928	7,911	3,111	17,521	7,997	6,931	4,743	2,421	5,437	137	3,246	6,296	7,469	49
9,469	844	6,671	21,230	22,376	2,029	1,472	1,270	8,240	76	3,423	1,899	1,058	50
15,998	1,322	15,144	40,493	51,229	3,968	2,021	2,586	19,715	210	9,143	4,602	3,212	51
58	10	12	.....	50	45	.....	17	5	.....	.....	13	1	52
118	29	11	.....	118	62	.....	42	20	.....	.....	33	3	53
91	825	648	341	322	922	530	153	377	317	791	1,247	633	54
2,650	29,163	22,091	8,993	9,964	41,588	30,910	6,279	12,466	10,176	33,928	56,592	29,737	55
5	85	51	43	31	13	14	762	100	5	698	15	54	56
101	.....	.....	.....	.....	.....	1,224	.....	.....	.....	.....	131	.....	57
1,017	.....	.....	.....	.....	.....	10,655	.....	.....	.....	.....	1,214	.....	58
1	2	1	.....	3	15	.....	5	2	.....	12	11	.....	59
5	7	4	.....	18	45	.....	25	7	.....	42	66	.....	60
75	107	57	.....	224	554	.....	382	116	.....	465	880	.....	61
1	14	8	9	4	32	2	4	4	.....	8	42	5	62
489	6,204	2,319	2,771	1,922	25,262	2,173	1,106	2,137	291	2,236	16,573	3,509	63
1	5	3	6	1	28	1	3	2	.....	5	41	3	64
483	4,736	1,428	2,176	1,147	23,170	1,510	844	740	125	1,604	15,197	1,646	65
3,101	11,827	6,143	2,558	3,958	21,712	2,225	1,475	1,653	124	7,316	6,642	6,050	66
6,945	13,602	11,585	7,356	12,803	26,163	3,711	8,260	3,614	32	28,379	20,986	26,143	67
3,866	5,007	9,365	2,769	12,044	12,585	3,206	1,840	3,573	32	8,782	12,533	9,531	68
1,342	7,073	2,397	704	1,065	11,940	1,013	1,137	379	64	5,642	4,404	3,206	69
1,616	8,644	4,094	1,507	5,092	12,216	1,524	7,379	2,712	21	23,731	14,990	16,722	70
2,169	3,631	6,216	725	3,714	9,648	2,151	1,643	1,282	28	6,817	8,950	4,846	71
191	1,086	1,155	338	160	3,020	208	3	291	6	93	225	240	72
1,754	735	2,027	1,858	3,105	5,546	6	.....	1,723	.....	13	448	984	73
705	7	486	696	1,126	110	.....	.....	518	.....	.....	14	41	74
66	778	329	74	154	1,707	63	24	125	6	115	249	316	75
55	438	320	160	286	1,513	33	26	149	.....	289	454	415	76
13	185	139	24	119	697	13	2	22	.....	17	224	272	77
575	672	606	490	416	846	522	30	173	31	348	594	342	78
1,646	509	621	448	944	556	971	105	549	4	236	652	805	79
109	13	56	53	416	98	339	3	12	1	31	102	18	80
927	2,218	1,656	902	2,089	4,195	419	281	685	17	1,118	1,170	1,946	81
1,874	3,258	4,523	3,367	3,072	6,229	1,177	750	3,481	7	4,110	4,442	7,207	82
870	1,163	2,468	1,261	1,433	2,022	703	192	1,739	3	1,917	3,243	4,404	83
.....	1,299	182	10	185	3,390	43	100	3	4	346	212	1,333	84
370	1,635	419	67	47	9,851	32	9	39	.....	719	1,591	2,296	85
1,293	5,183	1,572	460	400	48,346	75	5	214	.....	2,665	3,580	5,868	86

COUNTY TABLE IV.—VALUE OF ALL CROPS, AND ACREAGE

		Harlan.	Hayes.	Hitchcock.	Holt.	Hooker.	Howard.	Jefferson.	Johnson.
	VALUE OF ALL CROPS.								
1	Total.....dollars..	7,291,215	3,335,149	4,661,800	8,294,043	409,399	5,933,717	5,668,071	3,677,558
2	Cereals.....dollars..	6,320,193	2,845,304	3,881,161	3,541,885	171,212	4,589,400	4,477,668	2,823,006
3	Other grains and seeds.....dollars..	9,834	3,889	30,554	47,282	8,181	4,610	10,773	18,453
4	Hay and forage.....dollars..	877,987	463,686	653,217	4,358,771	214,440	1,163,178	995,183	588,393
5	Vegetables.....dollars..	65,718	17,642	26,016	320,405	15,523	152,404	145,314	90,697
6	Fruits and nuts.....dollars..	16,958	4,563	6,445	25,006	43	24,031	19,503	50,922
7	All other crops.....dollars..	525	65	64,407	694	.....	94	19,630	107
	SELECTED CROPS (acres harvested and production).								
	Cereals:								
8	Total.....acres..	179,291	109,986	132,901	193,415	14,895	160,995	188,526	111,799
9	bushels..	4,084,513	1,801,404	2,100,352	2,863,021	125,478	3,290,995	3,143,420	1,909,385
10	Corn.....acres..	88,357	58,821	38,818	119,288	7,112	67,664	85,760	51,618
11	bushels..	2,700,367	1,108,326	545,178	1,890,294	67,810	1,854,434	1,101,854	843,105
12	Oats.....acres..	4,875	1,455	591	32,682	190	28,001	29,693	17,384
13	bushels..	150,472	27,676	17,177	665,870	2,220	575,783	939,336	429,751
14	Wheat.....acres..	81,548	42,098	84,684	14,008	132	51,741	68,832	42,326
15	bushels..	1,143,984	561,430	1,368,952	81,235	905	646,290	1,020,142	630,154
16	Barley.....acres..	3,449	5,010	7,885	734	128	4,846	3,501	213
17	bushels..	74,338	80,971	158,835	11,997	1,010	118,903	70,853	3,900
18	Rye.....acres..	839	2,402	900	24,535	7,333	8,704	545	233
19	bushels..	9,799	19,847	9,801	182,801	53,533	94,693	6,433	2,250
20	Emmer and spelt.....acres..	25	162	14	1,110	.....	20	18	.....
21	bushels..	610	2,430	280	17,678	.....	530	534	.....
22	Mixed crops.....acres..	75	35	.....	233	.....	13	130	25
23	bushels..	2,620	700	.....	4,117	.....	280	3,406	225
	Other grains and seeds:								
24	Dry edible beans.....acres..	1	16	.....	85	.....	4	1	.....
25	bushels..	5	79	.....	376	.....	39	8	.....
	Hay and forage:								
26	Total.....acres..	35,744	32,485	31,150	411,392	43,678	51,063	50,337	22,742
27	tons..	73,122	37,724	54,911	318,678	15,887	77,541	66,668	36,072
28	All tame or cultivated grasses.....acres..	8,758	4,827	5,748	24,871	1,602	22,144	25,318	14,899
29	tons..	18,650	8,873	12,744	30,066	1,299	39,564	34,126	24,787
30	Timothy alone.....acres..	7	.....	.....	359	80	56	315	2,144
31	tons..	20	.....	.....	365	90	83	345	2,577
32	Timothy and clover mixed.....acres..	10	.....	.....	6,874	.....	1,021	144	2,604
33	tons..	10	.....	.....	6,790	.....	1,704	184	3,336
34	Clover alone.....acres..	110	4	14	561	184	108	76	1,205
35	tons..	169	4	12	695	198	134	132	1,453
36	Alfalfa.....acres..	6,190	2,752	3,830	13,539	704	18,838	23,502	8,601
37	tons..	14,172	5,563	9,928	18,494	645	33,231	31,801	16,806
38	Other tame or cultivated grasses.....acres..	2,441	2,071	1,904	3,538	634	2,121	1,281	345
39	tons..	4,279	3,306	2,804	3,722	366	4,412	1,664	615
40	Wild, salt, or prairie grasses.....acres..	13,488	15,979	5,705	374,132	38,590	23,610	13,664	5,753
41	tons..	12,681	9,578	5,608	268,549	11,479	21,327	12,739	7,450
42	Small grains cut for hay.....acres..	307	277	394	984	1,976	220	318	60
43	tons..	329	224	440	1,263	1,656	244	380	86
44	Annual legumes cut for hay.....acres..	89	45	31	711	678	34	29	11
45	tons..	154	46	52	483	505	65	28	8
46	Silage crops.....acres..	2,268	195	603	310	.....	768	1,680	239
47	tons..	15,888	529	2,076	1,127	.....	5,302	6,558	1,006
48	Corn cut for forage.....acres..	2,434	2,481	4,693	4,966	777	2,200	6,195	1,315
49	tons..	5,838	3,731	7,261	7,673	845	4,897	7,286	1,799
50	Kafir, sorghum, etc., for forage.....acres..	8,390	8,601	13,924	5,418	55	2,087	3,122	435
51	tons..	19,526	14,583	26,503	9,517	103	6,142	5,513	936
52	Root crops for forage.....acres..	10	80	52	.....	.....	.....	11	.....
53	tons..	56	160	227	.....	.....	.....	38	.....
	Vegetables:								
54	Potatoes (Irish or white).....acres..	299	105	294	1,740	71	878	814	409
55	bushels..	11,449	2,390	7,610	71,626	2,047	34,814	30,463	18,594
56	Other vegetables.....acres..	38	17	8	54	2	87	53	17
	Miscellaneous crops:								
57	Sugar beets grown for sugar.....acres..	.....	.....	749	.....	.....	.....	.....	.....
58	tons..	.....	.....	6,134	.....	.....	.....	.....	.....
59	Sorghum grown for sirup.....acres..	.....	1	.....	13	.....	2	251	1
60	tons..	.....	4	.....	39	.....	6	1,505	6
61	Sirup made.....gallons..	.....	50	.....	534	.....	72	15,073	82
	FRUITS.								
	Small fruits:								
62	Total.....acres..	1	2	4	35	.....	21	20	15
63	quarts..	274	699	3,087	21,954	58	5,453	9,015	12,530
64	Strawberries.....acres..	1	1	2	20	.....	18	7	14
65	quarts..	274	469	1,475	10,300	.....	4,312	3,802	11,045
	Orchard fruits:								
66	Total.....trees not of bearing age..	3,707	1,860	4,779	3,532	.....	7,589	12,459	9,605
67	trees of bearing age..	3,825	3,176	4,540	26,775	36	18,742	20,088	20,096
68	bushels harvested..	7,023	1,676	2,239	9,260	14	9,848	6,284	21,562
69	Apples.....trees not of bearing age..	1,102	374	769	2,540	.....	4,645	5,505	4,862
70	trees of bearing age..	3,104	799	1,574	21,861	7	12,532	6,506	13,291
71	bushels harvested..	4,296	524	729	8,704	.....	7,256	3,579	19,436
72	Peaches.....trees not of bearing age..	184	79	2,266	5	.....	96	2,512	1,845
73	trees of bearing age..	1,278	242	765	10	.....	89	6,568	2,753
74	bushels harvested..	180	113	549	.....	.....	6	70	.....
75	Pears.....trees not of bearing age..	141	35	125	17	.....	272	1,056	937
76	trees of bearing age..	128	37	66	52	.....	230	982	1,185
77	bushels harvested..	59	4	10	6	.....	48	427	1,230
78	Plums and prunes.....trees not of bearing age..	592	230	542	402	.....	825	534	493
79	trees of bearing age..	303	114	574	2,638	22	1,181	695	510
80	bushels harvested..	69	31	111	149	13	82	94	84
81	Cherries.....trees not of bearing age..	1,686	1,142	1,077	568	.....	1,751	2,828	1,522
82	trees of bearing age..	3,983	1,984	1,561	2,214	7	4,710	5,288	2,352
83	bushels harvested..	2,400	1,004	840	401	1	2,456	2,110	810
84	Grapes.....vines not of bearing age..	96	28	178	113	.....	1,195	2,147	2,534
85	vines of bearing age..	255	.....	122	1,203	.....	1,173	7,131	6,425
86	pounds harvested..	600	.....	180	5,693	.....	2,870	39,621	28,743

AND PRODUCTION OF PRINCIPAL CROPS: 1919—Continued.

Kearney.	Keith.	Keyapaha.	Kimball.	Knox.	Lancaster.	Lincoln.	Logan.	Loup.	McPherson.	Madison.	Merrick.	Morrill.	Nance.	
6,987,997	3,641,891	1,785,214	1,384,842	9,317,544	13,155,119	8,631,489	659,597	968,043	945,622	7,163,971	5,423,089	3,437,496	5,240,991	1
6,066,823	2,633,363	808,477	997,090	7,196,567	11,009,034	5,401,947	428,997	539,092	388,824	5,768,633	4,146,200	1,255,621	4,305,692	2
13,450	1,648	6,540	1,942	9,005	11,067	11,663	.....	12,757	2,961	7,850	1,823	2,489	4,794	3
733,275	923,673	918,525	126,930	1,853,867	1,689,450	2,039,034	214,317	383,377	501,376	1,102,093	1,114,753	888,359	769,377	4
127,589	36,264	45,366	206,880	244,502	344,339	157,680	15,113	27,347	52,128	250,274	149,172	312,475	144,372	5
30,060	3,620	5,894	298	13,000	97,959	47,820	1,170	5,470	333	34,437	11,123	10,915	16,330	6
16,800	43,323	412	51,702	603	3,270	373,345	.....	.....	.....	684	18	967,637	426	7
194,784	86,009	53,249	62,530	246,557	298,182	223,626	23,070	26,855	25,336	180,132	131,026	54,817	137,684	8
3,805,674	1,600,509	626,748	516,235	6,212,871	7,444,176	3,661,958	337,206	421,533	287,230	4,905,501	2,974,525	793,487	3,237,054	9
66,547	38,632	34,620	6,715	141,102	147,736	130,171	11,327	16,400	16,410	104,670	67,046	22,251	79,148	10
2,093,900	753,311	417,059	69,272	3,820,965	3,788,541	2,401,500	169,252	273,896	224,054	3,130,328	1,728,228	352,266	2,105,339	11
9,096	3,736	5,248	4,414	79,487	42,980	11,312	3,257	3,720	320	56,980	17,689	5,028	20,803	12
217,456	93,671	96,762	34,057	2,160,740	1,360,681	268,585	84,462	82,739	6,002	1,566,955	553,677	103,611	645,753	13
113,153	37,785	3,931	49,953	20,310	104,901	61,684	3,097	2,268	290	11,604	40,373	24,265	33,923	14
1,369,348	671,513	25,724	401,624	148,896	2,235,906	783,522	29,855	22,419	1,825	120,053	592,343	308,116	417,328	15
4,163	1,833	805	440	3,295	1,428	3,234	400	140	.....	1,502	2,232	258	1,254	16
71,740	40,888	13,565	4,383	57,145	36,131	59,349	5,067	1,679	.....	32,691	51,504	4,812	28,692	17
1,718	3,894	7,811	924	2,175	675	16,835	4,889	4,282	8,168	4,944	3,575	2,975	2,152	18
19,870	39,897	60,542	6,311	20,647	9,993	143,508	47,070	39,700	50,987	42,516	46,877	24,064	26,007	19
8	34	617	84	123	7	321	.....	45	148	64	.....	32	1	20
240	329	9,581	588	2,678	190	4,429	.....	1,100	4,362	1,740	.....	558	16	21
87	55	217	.....	65	449	66	100	.....	.....	358	88	.....	403	22
2,730	500	3,515	.....	1,800	12,629	1,050	1,500	.....	.....	11,093	1,600	.....	13,919	23
.....	3	16	5	2	.....	44	.....	4	.....	3	.....	34	3	24
.....	20	56	13	11	.....	386	.....	29	.....	29	.....	298	21	25
30,808	66,332	82,795	13,939	88,797	64,791	207,182	13,816	32,666	71,104	39,195	43,754	62,786	32,209	26
56,008	65,269	66,915	9,277	119,691	111,562	193,888	16,002	27,413	36,933	67,317	73,633	60,918	50,130	27
10,940	11,067	13,731	5,165	29,993	28,915	21,076	1,709	4,393	4,400	21,359	14,856	14,162	18,632	28
18,862	18,994	14,477	4,401	57,476	57,023	40,745	2,440	5,861	6,061	41,115	32,425	21,085	28,686	29
20	15	107	.....	1,330	1,197	372	100	20	.....	565	71	14	283	30
28	15	116	.....	1,623	1,533	466	200	20	.....	777	134	17	371	31
.....	5	602	175	2,555	1,976	.....	5	18	.....	1,825	411	20	433	32
.....	15	792	235	3,137	2,605	.....	5	18	.....	2,605	523	22	426	33
96	68	122	9	211	1,384	484	11	56	71	256	173	49	103	34
169	119	123	10	321	1,999	483	10	50	97	337	226	36	140	35
8,640	8,422	7,557	3,169	24,624	23,256	14,604	444	2,796	1,099	18,643	13,494	12,865	16,364	36
15,003	15,533	8,289	2,605	50,689	48,752	32,192	800	4,456	2,089	36,580	30,382	19,758	25,046	37
2,184	2,557	5,343	1,812	1,273	1,102	5,616	1,149	1,503	3,230	570	707	1,214	1,449	38
3,662	3,312	5,157	1,551	1,706	2,134	7,604	1,425	1,317	3,875	816	1,160	1,252	2,703	39
9,827	48,420	62,039	1,916	50,708	27,205	165,001	16,036	26,215	63,882	15,423	25,270	39,124	9,516	40
11,485	34,174	43,479	553	45,940	30,772	112,713	11,837	18,316	27,822	20,970	30,099	26,169	9,902	41
377	921	916	2,826	645	544	1,227	316	316	1,643	515	306	2,080	554	42
429	722	611	1,182	899	938	1,406	309	422	1,013	524	299	1,402	594	43
72	41	144	40	139	44	70	2	136	195	80	104	12	30	44
60	56	136	20	158	83	71	4	94	225	129	80	15	50	45
844	49	98	115	574	2,102	1,401	.....	155	.....	306	984	116	661	46
4,340	245	315	200	2,186	11,326	3,710	.....	388	.....	1,906	5,391	493	3,807	47
2,548	3,376	3,904	1,996	4,437	3,749	6,279	186	806	564	692	1,339	5,869	1,657	48
4,477	6,013	4,947	1,419	8,171	6,181	10,787	376	1,411	690	1,761	2,809	8,647	3,960	49
6,149	2,437	1,963	1,869	2,301	2,221	12,076	567	585	420	320	847	1,708	1,143	50
15,977	5,038	2,950	1,487	4,861	5,148	24,165	1,036	841	522	912	2,386	3,052	3,083	51
51	21	.....	12	.....	11	52	.....	60	.....	.....	48	15	16	52
378	27	.....	15	.....	91	291	.....	80	.....	.....	144	55	48	53
572	183	260	1,395	1,159	1,862	990	75	126	335	815	718	1,857	646	54
27,189	7,272	8,954	78,608	44,308	77,584	36,617	3,284	4,488	12,756	47,990	33,322	116,171	30,937	55
52	16	17	49	461	95	77	.....	55	8	806	21	25	7	56
161	764	.....	742	.....	60	3,827	.....	.....	.....	.....	.....	9,253	.....	57
1,600	4,126	.....	4,924	.....	275	35,546	.....	.....	.....	.....	.....	92,018	.....	58
.....	.....	5	.....	12	5	1	.....	.....	.....	9	.....	.....	8	59
.....	.....	20	.....	36	15	3	.....	.....	.....	33	.....	.....	24	60
.....	.....	317	.....	464	186	32	.....	.....	.....	526	.....	.....	328	61
12	3	4	.....	10	19	4	.....	2	1	20	2	4	4	62
3,134	1,459	1,045	184	3,317	14,552	1,860	100	1,337	498	8,775	1,452	1,263	2,092	63
10	2	3	.....	0	9	3	.....	1	.....	12	2	1	4	64
2,534	1,145	756	.....	2,692	8,784	1,327	100	969	130	3,302	1,157	396	2,025	65
3,209	2,818	794	870	5,550	25,432	7,807	1,847	382	247	9,767	3,677	5,847	4,891	66
19,695	3,110	5,194	649	13,044	38,695	18,058	1,682	3,554	567	25,797	7,541	8,073	17,033	67
12,342	1,352	2,683	103	5,614	38,949	21,679	508	2,380	94	14,130	4,711	4,730	6,771	68
1,734	1,072	541	401	3,700	15,759	4,326	461	243	60	7,502	2,124	2,081	3,026	69
12,423	658	4,373	139	9,188	24,409	9,692	945	2,751	85	21,211	5,039	1,576	12,342	70
7,944	617	2,565	27	5,212	33,291	19,299	384	2,125	10	13,177	3,605	2,461	4,877	71
201	91	.....	20	23	1,258	234	251	.....	25	80	147	21	167	72
607	96	.....	3	10	1,406	472	.....	4	.....	19	77	23	73	73
113	12	.....	4	4	22	41	.....	.....	.....	.....	6	.....	1	74
54	51	2	5	105	1,271	149	278	19	.....	61	226	39	209	75
298	57	.....	.....	18	1,241	417	.....	124	.....	42	153	37	212	76
137	12	.....	.....	.....	647	68	.....	1	.....	10	46	11	29	77
148	708	200	242	652	2,539	1,161	847	21	82	563	361	3,042	504	78
1,138	998	493	128	1,691	1,640	3,250	211	157	242	821	379	5,505	481	79
73	172	79	20	116	101	485	30	6	27	61	53	1,780	23	80
1,072	896	51	202	1,070	4,600	1,937	10	99	80	1,561	819	664	985	81
5,229	1,301	328	379	2,137	9,875	4,227	526	518	240	3,704	1,893	932	3,925	82
4,075	539	39	52	282	4,876	1,786	94	248	57	882	1,001	478	1,841	83
4	35	25	.....	621	3,978	467	.....	36	.....	1,603	743	76	447	84
121	18	10	.....	1,768	21,202	2,189	.....	21	.....	4,480	861	10	556	85
1,325	.....	10	.....	3,517	129,299	4,722	.....	.....	.....	29,263	1,288	.....	1,905	86

COUNTY TABLE IV.—VALUE OF ALL CROPS, AND ACREAGE

		Nemaha.	Nuckolls.	Otoe.	Pawnee.	Perkins.	Phelps.	Pierce.	Platte.
	VALUE OF ALL CROPS.								
1	Total ... dollars	5,742,246	6,186,190	8,914,661	3,779,266	3,238,451	6,960,036	6,905,854	10,026,846
2	Cereals ... dollars	4,445,719	5,107,911	7,510,349	2,736,089	2,862,264	6,038,548	5,789,240	8,402,242
3	Other grains and seeds ... dollars	21,842	5,640	70,487	10,339	39,096	413	4,007	7,109
4	Hay and forage ... dollars	742,097	919,027	898,143	881,583	309,534	795,952	896,739	1,237,074
5	Vegetables ... dollars	159,997	126,520	229,020	103,907	26,640	114,518	201,142	324,673
6	Fruits and nuts ... dollars	372,163	26,856	206,466	45,689	917	10,605	14,037	25,727
7	All other crops ... dollars	428	236	196	1,659	.....	.....	689	21
	SELECTED CROPS (acres harvested and production).								
	Cereals:								
8	Total ... acres	131,982	194,062	231,024	116,816	106,926	202,927	172,267	245,206
9	bushels	2,989,138	3,457,384	5,150,600	1,866,572	1,664,976	3,930,966	4,977,722	7,021,182
10	Corn ... acres	71,267	90,307	120,794	60,818	39,132	82,354	97,530	140,033
11	bushels	1,822,406	1,268,231	2,787,469	952,299	640,960	2,521,884	3,253,841	4,370,025
12	Oats ... acres	16,301	22,122	35,752	16,404	3,102	6,246	61,954	66,643
13	bushels	368,861	866,395	944,870	360,510	76,030	174,869	1,608,467	2,189,111
14	Wheat ... acres	43,855	76,914	73,786	38,798	54,297	107,372	5,352	32,009
15	bushels	790,827	1,227,264	1,407,296	542,991	828,981	1,088,322	45,614	328,223
16	Barley ... acres	273	3,616	226	213	1,920	5,837	813	2,912
17	bushels	4,385	83,442	4,679	3,276	31,115	128,224	15,865	78,023
18	Rye ... acres	286	940	408	433	7,182	866	6,427	2,060
19	bushels	2,659	8,441	3,710	3,771	66,670	10,619	50,290	26,038
20	Emmer and spelt ... acres	.....	.....	.....	.....	1,136	.....	77	.....
21	bushels	.....	.....	.....	.....	17,558	.....	1,095	.....
22	Mixed crops ... acres	.....	106	57	129	147	252	100	649
23	bushels	.....	3,182	2,550	3,567	3,482	7,048	2,445	20,757
	Other grains and seeds:								
24	Dry edible beans ... acres	.....	1	.....	.....	2	.....	10	1
25	bushels	.....	8	.....	.....	12	.....	45	3
	Hay and forage:								
26	Total ... acres	23,578	44,184	37,320	35,405	23,298	31,488	38,193	45,751
27	tons	44,021	59,168	58,695	55,225	25,468	63,640	58,989	78,867
28	All tame or cultivated grasses ... acres	17,795	25,484	19,997	19,790	4,821	8,167	14,826	24,253
29	tons	33,873	35,128	33,166	33,540	5,987	15,301	27,500	48,168
30	Timothy alone ... acres	1,228	313	2,021	2,672	.....	47	905	586
31	tons	1,494	344	2,565	3,518	.....	70	1,302	845
32	Timothy and clover mixed ... acres	3,870	31	4,814	1,894	.....	15	2,536	1,146
33	tons	5,238	32	6,501	2,612	.....	22	3,613	1,847
34	Clover alone ... acres	1,289	105	3,835	332	44	.....	171	115
35	tons	1,884	126	4,359	425	55	.....	248	150
36	Alfalfa ... acres	11,281	23,790	8,726	14,439	2,533	6,837	10,698	21,250
37	tons	25,054	32,985	18,812	26,378	3,146	12,951	21,630	43,056
38	Other tame or cultivated grasses ... acres	127	1,245	601	453	2,244	1,268	456	1,156
39	tons	203	1,641	929	607	2,786	2,258	707	2,270
40	Wild, salt, or prairie grasses ... acres	3,812	9,423	12,730	12,003	10,191	12,149	21,280	18,242
41	tons	5,460	7,285	15,676	13,942	5,549	14,479	24,011	20,944
42	Small grains cut for hay ... acres	317	379	128	133	559	161	171	315
43	tons	323	450	201	124	923	210	206	363
44	Annual legumes cut for hay ... acres	17	28	25	8	5	78	134	25
45	tons	27	26	44	11	5	146	204	45
46	Silage crops ... acres	330	839	780	605	254	979	949	644
47	tons	1,880	3,457	3,802	2,766	758	6,203	5,150	4,584
48	Corn cut for forage ... acres	1,233	5,927	3,218	2,420	3,116	3,883	252	1,457
49	tons	2,294	9,389	4,852	3,703	4,677	11,015	508	2,500
50	Kafir, sorghum, etc., for forage ... acres	74	2,104	442	446	4,352	6,071	581	815
51	tons	164	3,433	954	1,139	7,569	16,286	1,410	2,262
52	Root crops for forage ... acres	.....	.....	.....	.....	.....	.....	.....	.....
53	tons	.....	.....	.....	.....	.....	.....	.....	1
	Vegetables:								
54	Potatoes (Irish or white) ... acres	568	849	1,122	427	168	531	863	1,267
55	bushels	29,985	25,549	45,679	18,882	4,405	24,374	40,059	73,193
56	Other vegetables ... acres	45	97	240	14	46	28	98	395
	Miscellaneous crops:								
57	Sugar beets grown for sugar ... acres	.....	.....	.....	.....	.....	.....	.....	.....
58	tons	.....	.....	.....	.....	.....	.....	.....	.....
59	Sorghum grown for sirup ... acres	5	3	2	20	.....	.....	6	.....
60	tons	20	9	8	77	.....	.....	36	1
61	Sirup made ... gallons	329	128	121	1,276	.....	.....	530	16
	FRUITS.								
	Small fruits:								
62	Total ... acres	62	8	23	25	1	3	65	4
63	quarts	62,022	2,531	22,224	21,849	610	1,338	18,553	890
64	Strawberries ... acres	37	4	14	23	1	3	62	3
65	quarts	46,466	1,636	14,146	20,481	600	1,230	17,557	432
	Orchard fruits:								
66	Total ... trees not of bearing age	31,077	7,063	16,186	16,513	542	1,973	4,480	26,431
67	trees of bearing age	81,177	27,378	64,264	28,477	1,392	6,380	8,872	32,825
68	bushels harvested	156,047	10,211	91,287	17,274	276	4,310	4,507	11,121
69	Apples ... trees not of bearing age	24,483	3,106	10,036	8,377	144	1,036	3,208	22,996
70	trees of bearing age	58,638	9,828	53,761	13,168	248	3,277	6,588	24,642
71	bushels harvested	146,920	4,533	87,093	12,969	10	2,803	4,176	9,238
72	Peaches ... trees not of bearing age	1,959	1,408	2,023	2,644	21	146	5	93
73	trees of bearing age	9,380	8,511	3,854	8,376	46	340	8	12
74	bushels harvested	27	2,289	174	110	33	88	.....	2
75	Pears ... trees not of bearing age	1,975	327	1,414	2,116	19	50	10	288
76	trees of bearing age	7,075	745	1,533	2,496	12	41	20	391
77	bushels harvested	6,364	233	1,718	2,634	7	6	.....	62
78	Plums and prunes ... trees not of bearing age	990	324	700	800	144	134	47	894
79	trees of bearing age	1,882	1,833	793	569	235	136	1,047	889
80	bushels harvested	451	40	208	81	12	34	92	70
81	Cherries ... trees not of bearing age	1,651	1,898	2,013	2,576	214	607	1,210	2,160
82	trees of bearing age	4,202	6,461	4,053	3,868	851	2,586	1,209	6,891
83	bushels harvested	2,285	3,116	2,094	1,480	214	1,379	239	1,749
84	Grapes ... vines not of bearing age	6,989	695	4,470	5,515	.....	136	990	3,272
85	vines of bearing age	55,749	2,356	24,735	11,787	26	314	1,900	3,132
86	pounds harvested	392,104	6,101	106,256	41,571	.....	1,150	4,070	11,175

AND PRODUCTION OF PRINCIPAL CROPS: 1919—Continued.

Polk.	Redwillow.	Richardson.	Rock.	Saline.	Sarpy.	Saunders.	Scotts Bluff.	Seward.	Sheridan.	Sherman.	Sioux.	Stanton.	Thayer.	
7,424,626	5,848,935	7,593,285	2,384,962	7,497,352	3,668,267	11,767,809	7,692,469	8,602,044	3,347,888	5,011,184	2,441,131	5,704,405	5,989,291	1
6,455,307	4,846,551	5,918,134	536,232	6,380,665	3,029,534	10,259,333	1,141,943	7,487,195	1,056,912	3,640,145	407,018	4,413,461	4,807,414	2
3,958	39,057	61,125	516	5,732	6,493	17,550	35,505	6,577	26,204	11,251	32,523	1,670	2,833	3
765,606	809,009	1,167,051	1,776,256	936,687	490,309	1,196,332	1,677,232	873,101	1,543,623	1,224,996	897,209	1,117,590	973,847	4
174,338	57,012	186,158	68,939	154,701	102,394	237,001	1,113,434	204,070	717,606	119,779	842,700	154,760	123,630	5
18,783	27,134	255,663	2,770	19,317	39,537	57,373	7,852	31,025	3,543	15,013	2,541	16,525	18,896	6
6,634	70,172	5,154	249	250	.....	220	3,716,503	76	.....	.....	259,140	399	2,671	7
176,758	179,820	161,563	32,002	226,031	84,758	301,780	43,000	226,617	77,973	131,017	20,041	128,584	207,546	8
4,540,089	2,863,494	4,021,230	413,631	4,208,305	2,254,734	7,985,870	813,254	5,318,935	733,209	2,710,467	292,430	3,768,466	3,336,078	9
78,904	78,870	89,462	22,451	85,364	47,005	170,869	10,910	98,850	18,811	70,952	4,136	76,742	91,017	10
2,489,665	1,375,047	2,535,906	302,990	1,272,869	1,458,231	4,456,074	166,015	2,347,101	201,199	1,738,441	63,554	2,447,815	1,256,147	11
22,472	1,803	18,970	3,064	32,834	14,520	66,168	9,387	35,370	13,230	17,309	4,054	41,132	26,417	12
896,934	50,509	482,081	57,989	1,121,313	435,068	2,361,487	280,369	1,426,419	178,411	478,562	78,410	1,212,593	871,552	13
71,870	91,054	51,868	1,593	104,634	20,500	63,029	18,864	89,523	29,060	34,005	8,590	8,077	85,902	14
1,090,087	1,297,588	979,976	12,498	1,738,196	320,066	1,129,056	287,394	1,472,305	223,888	359,867	86,966	70,946	1,128,968	15
1,240	5,833	1,046	22	2,281	1,803	556	2,863	1,786	3,360	4,335	1,316	776	2,901	16
32,662	110,628	20,475	190	56,034	36,643	15,545	67,518	53,047	36,920	86,630	44,955	16,300	62,023	17
2,150	1,877	162	4,269	519	293	715	698	797	12,542	4,384	1,932	1,828	1,081	18
26,161	24,991	1,982	33,308	5,746	3,616	9,653	6,914	11,508	82,630	45,885	18,342	19,912	10,460	19
.....	4	.....	601	22	.....	34	142	36	657	.....	13	19	40	20
.....	50	.....	6,626	522	.....	755	1,308	624	7,341	.....	203	450	1,166	21
113	113	49	.....	361	37	409	136	253	313	32	.....	10	142	22
3,860	1,814	700	.....	13,383	1,110	13,300	3,736	7,906	2,820	1,082	.....	450	5,034	23
4	19	2	12	2	.....	.....	58	.....	81	1	27	.....	.....	24
9	155	12	22	15	.....	.....	680	.....	392	9	133	.....	.....	25
24,766	38,981	34,931	147,901	39,286	14,541	43,947	49,186	30,826	142,358	62,160	64,444	37,467	45,556	26
47,745	71,050	70,614	130,083	61,481	31,861	77,758	91,663	55,271	108,252	79,008	54,573	68,224	63,697	27
14,779	6,252	27,535	3,021	19,317	9,274	18,266	36,275	18,729	24,036	24,475	21,129	19,128	22,219	28
30,142	12,960	54,258	3,932	32,660	19,721	37,672	82,379	35,319	27,815	40,763	32,758	41,958	32,875	29
1,178	.....	2,744	150	2,384	231	807	74	2,003	353	64	261	408	452	30
1,506	.....	4,140	163	3,108	277	1,226	67	2,871	435	74	360	504	627	31
1,131	.....	4,926	1,051	1,360	836	3,239	2	1,901	1,085	128	415	1,569	390	32
1,471	.....	7,629	1,372	1,720	1,304	5,189	2	2,743	1,175	136	599	2,340	551	33
56	10	3,997	36	264	1,476	1,769	136	176	363	399	440	386	31	34
99	10	5,884	39	379	2,077	2,684	148	223	486	463	414	582	40	35
11,809	4,969	15,737	1,400	14,578	6,302	10,667	35,251	14,118	20,774	21,769	19,178	16,113	20,886	36
25,889	10,975	36,357	1,904	26,559	15,260	25,455	81,288	28,582	23,443	36,005	30,683	37,406	31,176	37
605	1,273	131	384	731	429	1,784	812	531	1,461	2,115	835	652	454	38
1,177	1,975	248	454	894	803	3,118	874	900	2,276	4,085	702	1,126	481	39
7,594	6,354	3,945	143,978	13,571	3,157	23,469	10,381	7,992	94,849	32,544	34,008	16,883	10,859	40
10,115	5,640	5,962	125,655	14,347	4,591	34,412	6,825	8,289	58,325	26,713	13,638	21,462	10,250	41
181	692	540	100	97	673	294	714	296	6,604	499	6,546	427	2,227	42
264	704	649	86	192	928	452	420	483	6,152	486	5,079	577	4,351	43
21	129	72	8	8	30	70	177	40	20	237	6	71	99	44
60	146	110	16	10	31	92	84	64	16	429	6	98	145	45
421	1,598	841	.....	1,000	689	.....	65	1,132	30	98	60	198	700	46
3,091	6,604	4,857	.....	4,570	5,105	.....	224	5,728	60	337	135	1,930	2,458	47
1,128	4,957	1,827	482	4,255	509	548	1,049	1,933	16,010	2,720	2,615	185	6,937	48
2,512	7,869	4,309	570	7,592	821	1,319	803	3,761	15,659	5,952	2,652	298	8,949	49
617	18,931	167	311	1,006	208	1,298	444	704	209	1,582	59	575	2,513	50
1,506	36,986	449	422	2,051	661	3,799	646	1,626	225	4,313	61	1,901	4,661	51
25	68	4	1	32	1	2	81	.....	.....	5	21	.....	2	52
55	141	20	2	59	3	12	282	1	.....	15	244	.....	8	53
592	195	616	432	721	656	1,041	4,631	875	8,542	789	2,915	690	619	54
32,785	13,112	34,784	17,605	30,345	19,116	48,618	435,609	43,613	285,234	26,773	335,313	29,155	24,566	55
77	30	41	14	27	107	69	53	15	6	65	8	8	41	56
.....	675	.....	.....	.....	.....	.....	33,076	.....	.....	.....	2,037	.....	.....	57
.....	6,645	.....	.....	.....	.....	.....	353,926	.....	.....	.....	24,680	.....	.....	58
47	5	107	5	4	.....	3	.....	1	.....	.....	.....	6	25	59
178	25	322	15	16	.....	12	.....	3	.....	.....	.....	21	75	60
2,637	307	3,534	170	179	.....	147	.....	48	.....	.....	.....	307	832	61
2	2	127	1	8	8	12	8	8	20	2	3	23	6	62
803	1,181	64,358	1,363	7,430	4,325	5,751	3,116	3,724	6,036	1,527	1,874	5,506	6,357	63
1	2	109	1	8	4	7	3	7	13	1	1	17	4	64
170	1,040	52,262	1,363	7,181	2,240	3,222	1,233	3,289	3,459	1,007	1,059	3,723	5,162	65
4,346	3,286	52,367	455	14,792	6,132	14,976	2,522	11,834	5,870	5,063	2,930	9,462	13,122	66
13,303	15,899	71,352	2,508	15,453	16,225	27,920	5,383	18,628	4,045	16,864	1,081	14,194	21,548	67
8,266	11,336	109,224	1,170	7,300	16,031	24,600	3,163	13,396	968	6,029	1,010	6,039	7,169	68
2,544	1,393	42,479	378	7,961	4,270	9,336	1,131	7,008	3,051	3,323	1,700	5,860	8,341	69
9,561	7,780	51,139	2,396	8,264	13,369	21,039	2,084	11,951	1,416	8,711	704	10,304	8,041	70
6,725	7,040	100,840	1,153	5,109	14,690	22,391	1,565	11,377	436	3,802	901	5,493	4,639	71
75	462	3,791	.....	2,078	158	1,098	8	561	.....	111	10	58	1,639	72
58	2,182	9,316	.....	1,780	120	286	5	845	.....	237	.....	5	6,719	73
1	1,199	180	.....	19	15	13	5	96	.....	35	.....	.....	414	74
208	106	2,373	.....	1,565	349	864	8	738	324	59	8	200	629	75
199	273	3,590	.....	1,027	267	862	21	744	34	216	20	141	928	76
55	116	4,890	.....	543	256	338	3	255	34	51	19	12	300	77
303	549	1,139	40	705	488	980	764	694	1,278	518	621	1,409	412	78
158	2,100	1,647	46	492	288	997	2,614	615	1,398	1,614	237	1,161	628	79
26	627	388	10	61	25	151	1,189	50	179	55	66	41	37	80
1,216	776	2,585	37	2,466	867	2,698	611	2,819	1,217	1,052	591	1,035	2,094	81
3,327	3,554	5,660	66	3,865	2,181	4,736	659	4,467	1,197	6,086	120	2,583	5,214	82
1,459	2,328	2,926	7	1,553	1,045	1,707	401	1,618	319	2,086	24	493	1,775	83
754	112	4,027	.....	4,305	5,584	4,816	27	201	69	177	12	3,346	2,067	84
431	43	20,596	55	4,853	12,817	8,749	.....	2,298	230	1,406	.....	6,997	2,445	85
1,300	340	121,361	80	14,241	57,235	41,878	.....	9,617	200	4,040	.....	32,107	9,966	86

COUNTY TABLE IV.—VALUE OF ALL CROPS, AND ACREAGE AND PRODUCTION OF PRINCIPAL CROPS: 1919—Continued.

		Thomas.	Thurston.	Valley.	Washington.	Wayne.	Webster.	Wheeler.	York.
	VALUE OF ALL CROPS.								
1	Total ... dollars	376,952	4,283,464	4,960,118	5,624,467	6,762,125	5,258,459	1,653,041	8,146,880
2	Cereals ... dollars	144,808	3,752,940	3,428,212	4,523,421	5,584,013	4,161,058	717,792	6,304,737
3	Other grains and seeds ... dollars	2,104	1,436	7,199	6,288	5,925	2,600	16,502	5,780
4	Hay and forage ... dollars	209,782	428,436	1,157,725	887,156	999,418	948,574	845,279	1,133,604
5	Vegetables ... dollars	19,788	97,126	347,704	147,157	154,780	118,356	67,068	185,083
6	Fruits and nuts ... dollars	367	3,496	19,271	60,445	17,969	27,815	6,148	17,159
7	All other crops ... dollars	103	30	7	.....	20	56	252	503
	SELECTED CROPS (acres harvested and production).								
	Cereals:								
8	Total ... acres	11,573	130,981	129,819	134,419	156,240	174,482	36,202	233,808
9	bushels	106,135	3,175,919	2,671,964	3,586,227	4,739,096	2,669,685	554,793	4,650,285
10	Corn ... acres	6,962	81,046	71,166	69,962	95,586	81,948	20,597	99,038
11	bushels	71,184	2,066,398	1,656,693	2,155,819	3,276,361	1,276,717	409,804	2,048,345
12	Oats ... acres	90	35,911	20,354	31,929	53,211	11,464	4,425	27,036
13	bushels	1,293	990,054	633,541	986,836	1,402,598	333,270	76,497	1,029,356
14	Wheat ... acres	84	11,773	31,105	29,280	5,975	75,827	2,970	102,686
15	bushels	793	84,844	271,047	364,453	38,071	970,433	15,374	1,458,270
16	Barley ... acres	.....	1,183	2,887	2,618	550	3,902	76	3,464
17	bushels	.....	23,753	59,212	67,916	11,547	75,460	1,355	84,861
18	Rye ... acres	4,399	144	3,782	538	859	1,201	7,968	1,432
19	bushels	32,634	2,125	38,684	8,260	9,309	10,360	49,943	23,327
20	Emmer and spelt ... acres	38	32	121	10	24	4	70	.....
21	bushels	231	1,000	3,382	236	310	150	950	.....
22	Mixed crops ... acres	.....	292	404	79	32	124	24	207
23	bushels	.....	7,745	9,405	2,627	840	3,105	340	6,037
	Other grains and seeds:								
24	Dry edible beans ... acres	3	1	4	.....	40	3	16	.....
25	bushels	27	11	18	.....	801	13	76	.....
	Hay and forage:								
26	Total ... acres	31,956	14,899	54,330	27,751	29,089	51,260	67,331	35,446
27	tons	15,776	26,816	73,356	53,822	57,992	66,612	61,990	71,832
28	All tame or cultivated grasses ... acres	884	8,212	26,265	18,041	20,848	23,075	2,767	23,699
29	tons	1,049	16,284	43,313	37,818	44,516	29,573	3,964	46,970
30	Timothy alone ... acres	.....	578	44	833	926	63	38	2,597
31	tons	.....	943	36	1,304	1,465	96	55	3,335
32	Timothy and clover mixed ... acres	3	801	197	2,544	3,107	18	555	1,345
33	tons	6	1,002	241	4,084	4,249	20	703	1,904
34	Clover alone ... acres	10	270	70	2,102	222	148	102	178
35	tons	15	573	73	3,608	378	143	134	263
36	Alfalfa ... acres	379	6,070	24,155	12,018	16,187	20,867	1,470	19,170
37	tons	401	12,775	39,894	27,641	37,749	26,497	2,495	40,868
38	Other tame or cultivated grasses ... acres	492	493	1,799	544	406	1,979	602	400
39	tons	627	986	3,069	1,181	675	2,817	577	600
40	Wild, salt, or prairie grasses ... acres	20,490	5,305	20,931	7,270	6,657	15,266	63,119	5,320
41	tons	12,905	7,309	15,941	10,928	10,134	12,156	55,753	5,313
42	Small grains cut for hay ... acres	502	409	199	1,005	557	414	219	150
43	tons	450	587	230	1,039	621	795	172	248
44	Annual legumes cut for hay ... acres	25	30	47	20	3	85	75	52
45	tons	50	64	58	34	8	89	116	61
46	Silage crops ... acres	.....	123	299	294	123	1,296	60	1,510
47	tons	.....	641	1,593	1,749	1,035	5,989	150	7,924
48	Corn cut for forage ... acres	600	237	4,828	685	794	7,354	282	4,042
49	tons	706	425	7,695	1,003	1,356	10,878	588	9,663
50	Kafir, sorghum, etc., for forage ... acres	455	483	1,759	435	107	3,751	809	641
51	tons	616	1,486	4,520	1,249	322	7,045	1,247	1,633
52	Root crops for forage ... acres	.....	10	2	1	.....	19	.....	5
53	tons	.....	20	6	2	.....	87	.....	20
	Vegetables:								
54	Potatoes (Irish or white) ... acres	199	476	630	898	652	725	328	710
55	bushels	4,842	18,222	24,899	34,110	32,466	22,654	13,811	35,290
56	Other vegetables ... acres	9	33	5,701	207	3	33	21	21
	Miscellaneous crops:								
57	Sugar beets grown for sugar ... acres	.....	.....	.....	.....	.....	.....	.....	.....
58	tons	.....	.....	.....	.....	.....	.....	.....	.....
59	Sorghum grown for sirup ... acres	1	1	.....	.....	.....	.....	3	.....
60	tons	6	2	.....	.....	1	.....	11	.....
61	Sirup made ... gallons	79	23	.....	.....	15	.....	140	.....
	FRUITS.								
	Small fruits:								
62	Total ... acres	2	1	10	28	4	3	10	20
63	quarts	825	985	2,693	13,177	1,595	2,640	5,362	9,432
64	Strawberries ... acres	2	1	7	2	2	2	9	17
65	quarts	775	598	1,706	1,694	774	2,025	5,108	7,720
	Orchard fruits:								
66	Total ... trees not of bearing age	79	10,846	2,661	12,887	9,350	4,889	2,828	6,023
67	trees of bearing age	223	5,404	18,509	28,691	18,186	17,355	7,078	12,352
68	bushels harvested	85	1,219	8,056	24,276	7,404	11,341	2,165	6,457
69	Apples ... trees not of bearing age	41	7,284	1,575	9,146	5,436	2,388	2,015	3,933
70	trees of bearing age	152	3,126	13,141	23,074	13,169	8,762	4,804	7,762
71	bushels harvested	74	1,031	5,879	22,208	6,580	7,288	1,839	4,554
72	Peaches ... trees not of bearing age	.....	63	28	155	13	1,184	4	130
73	trees of bearing age	.....	1	130	296	6	2,732	21	8
74	bushels harvested	.....	.....	.....	10	.....	693	1	1
75	Pears ... trees not of bearing age	8	306	65	290	62	135	38	342
76	trees of bearing age	.....	274	265	301	36	340	18	148
77	bushels harvested	.....	.....	12	163	2	156	1	58
78	Plums and prunes ... trees not of bearing age	.....	1,616	166	1,092	1,789	149	320	496
79	trees of bearing age	6	881	289	1,305	1,817	266	838	489
80	bushels harvested	.....	42	3	61	238	17	56	16
81	Cherries ... trees not of bearing age	30	1,577	827	2,204	2,050	1,033	442	2,022
82	trees of bearing age	65	1,122	4,084	8,715	3,158	5,255	1,397	3,955
83	bushels harvested	11	146	2,162	1,834	584	3,187	268	1,828
84	Grapes ... vines not of bearing age	.....	2,022	71	3,113	1,287	300	176	1,108
85	vines of bearing age	.....	2,830	508	13,629	4,455	492	1,150	910
86	pounds harvested	.....	8,664	590	64,587	22,385	3,166	2,915	1,490

COUNTY TABLE V.—MORTGAGE DEBT, 1920; AND EXPENDITURES FOR LABOR, FERTILIZER, AND FEED, 1919.

	The State.	Adams.	Antelope.	Arthur.	Banner.	Blaine.	Boone.	Box Butte.
MORTGAGE DEBT REPORTS: 1920.								
For all farms operated by owners:								
1 Number free from mortgage debt	27,065	332	326	59	82	59	275	151
2 Number with mortgage debt	35,191	393	701	189	127	131	632	241
3 Number with no mortgage report	7,416	115	123	10	4	16	122	39
For farms consisting of owned land only:								
4 Number of farms reporting amount of debt	23,986	233	505	124	81	101	492	154
5 Value of land and buildings ... dollars	705,561,409	5,515,822	14,025,047	2,171,060	1,815,155	1,789,530	23,244,075	4,121,075
6 Amount of mortgage debt ... dollars	168,507,859	1,404,420	3,880,231	444,610	445,550	392,148	4,863,625	1,272,410
7 Ratio of debt to value ... per cent	23.9	25.5	26.5	20.5	24.5	21.9	20.9	30.9
8 Average rate of interest paid ... per cent	5.7	5.5	5.8	6.5	6.4	6.3	5.6	6.3
FARM EXPENDITURES FOR LABOR, FERTILIZER, AND FEED: 1919.								
Labor:								
9 Farms reporting ... number	80,696	1,249	1,220	128	177	76	1,136	444
10 Total expenditure ... dollars	44,769,418	421,976	591,919	81,538	167,516	34,076	597,977	271,357
11 Amount in cash ... dollars	34,604,188	316,741	447,623	58,196	122,068	25,218	469,906	209,850
12 Value of rent and board furnished ... dollars	10,165,230	105,235	144,296	23,342	45,448	8,858	128,071	61,507
Fertilizer:								
13 Farms reporting ... number	476	.....	.....	1	.....	.....	5	1
14 Amount expended ... dollars	64,752	.....	.....	100	.....	.....	1,360	60
Feed:								
15 Farms reporting ... number	83,374	1,211	1,545	138	147	172	1,333	371
16 Amount expended ... dollars	58,623,746	496,902	1,439,401	40,824	49,604	57,300	1,282,811	148,491

	Boyd.	Brown.	Buffalo.	Burt.	Butler.	Cass.	Cedar.	Chase.
MORTGAGE DEBT REPORTS: 1920.								
For all farms operated by owners:								
1 Number free from mortgage debt	190	154	552	222	527	449	310	161
2 Number with mortgage debt	422	334	466	394	475	438	553	232
3 Number with no mortgage report	61	14	152	112	51	166	100	29
For farms consisting of owned land only:								
4 Number of farms reporting amount of debt	302	180	340	328	318	317	473	111
5 Value of land and buildings ... dollars	8,080,399	3,431,235	7,270,975	15,768,929	13,398,539	11,925,879	17,408,709	3,026,290
6 Amount of mortgage debt ... dollars	1,765,447	791,730	1,784,614	3,842,526	2,984,122	2,421,425	4,218,661	588,640
7 Ratio of debt to value ... per cent	21.8	23.1	24.5	24.4	22.3	20.3	24.2	19.5
8 Average rate of interest paid ... per cent	5.9	6.5	5.8	5.5	5.6	5.5	5.5	6.6
FARM EXPENDITURES FOR LABOR, FERTILIZER, AND FEED: 1919.								
Labor:								
9 Farms reporting ... number	598	410	1,622	1,010	1,306	1,399	1,463	521
10 Total expenditure ... dollars	311,830	201,011	795,629	883,362	646,888	663,562	821,169	321,299
11 Amount in cash ... dollars	230,991	163,812	624,351	702,532	476,377	492,749	629,568	250,934
12 Value of rent and board furnished ... dollars	80,839	37,199	171,278	180,830	170,511	170,813	191,601	70,365
Fertilizer:								
13 Farms reporting ... number	8	1	3	10	2	7	6	.....
14 Amount expended ... dollars	1,351	100	140	1,814	225	434	957	.....
Feed:								
15 Farms reporting ... number	699	500	1,564	946	1,286	1,262	1,502	421
16 Amount expended ... dollars	520,752	289,057	1,180,136	912,862	712,244	635,801	1,168,974	201,334

	Cherry.	Cheyenne.	Clay.	Colfax.	Cuming.	Custer.	Dakota.	Dawes.
MORTGAGE DEBT REPORTS: 1920.								
For all farms operated by owners:								
1 Number free from mortgage debt	329	127	385	402	531	670	152	181
2 Number with mortgage debt	846	372	412	437	424	1,228	205	277
3 Number with no mortgage report	107	81	79	101	124	279	34	56
For farms consisting of owned land only:								
4 Number of farms reporting amount of debt	582	179	213	327	310	851	140	206
5 Value of land and buildings ... dollars	13,424,050	6,237,665	5,999,210	13,909,811	13,568,500	18,921,007	5,055,400	6,690,908
6 Amount of mortgage debt ... dollars	3,444,147	1,512,911	1,564,305	2,791,870	2,664,558	5,256,783	1,106,987	1,732,990
7 Ratio of debt to value ... per cent	25.7	24.3	26.1	20.1	19.6	27.8	21.9	25.9
8 Average rate of interest paid ... per cent	6.6	6.3	5.4	5.5	5.4	6.0	5.6	6.4
FARM EXPENDITURES FOR LABOR, FERTILIZER, AND FEED: 1919.								
Labor:								
9 Farms reporting ... number	807	670	1,234	874	1,217	2,222	561	449
10 Total expenditure ... dollars	888,677	659,988	415,309	400,986	935,343	1,083,907	505,607	399,813
11 Amount in cash ... dollars	655,240	514,530	325,893	317,520	694,738	822,557	386,634	322,199
12 Value of rent and board furnished ... dollars	233,437	145,458	89,416	83,466	240,605	261,410	118,973	77,614
Fertilizer:								
13 Farms reporting ... number	2	2	8	.....	8	8	8	1
14 Amount expended ... dollars	190	161	1,175	.....	1,310	1,453	294	50
Feed:								
15 Farms reporting ... number	994	550	1,079	1,025	1,309	2,513	515	357
16 Amount expended ... dollars	678,434	195,920	794,303	754,739	1,551,184	1,873,906	333,144	196,990

COUNTY TABLE V.—MORTGAGE DEBT, 1920; AND EXPENDITURES FOR LABOR, FERTILIZER, AND FEED, 1919—Continued.

		Dawson.	Deuel.	Dixon.	Dodge.	Douglas.	Dundy.	Fillmore.	Franklin.
	MORTGAGE DEBT REPORTS: 1920.								
	For all farms operated by owners:								
1	Number free from mortgage debt	380	81	282	362	492	151	478	311
2	Number with mortgage debt	531	147	498	425	391	242	244	392
3	Number with no mortgage report	126	9	44	201	94	23	83	76
	For farms consisting of owned land only:								
4	Number of farms reporting amount of debt	357	82	397	312	298	142	156	236
5	Value of land and buildings ... dollars	9,559,365	2,325,540	14,818,905	14,609,605	7,158,357	2,752,060	4,393,635	4,472,705
6	Amount of mortgage debt ... dollars	2,279,810	545,164	3,864,132	3,430,342	1,651,345	721,955	1,061,327	1,098,900
7	Ratio of debt to value ... per cent	23.8	23.4	26.1	23.5	23.1	26.2	24.2	24.6
8	Average rate of interest paid ... per cent	6.0	6.3	5.5	5.4	5.6	6.7	5.3	5.9
	FARM EXPENDITURES FOR LABOR, FERTILIZER, AND FEED: 1919.								
	Labor:								
9	Farms reporting ... number	1,167	312	1,144	1,307	967	441	1,263	899
10	Total expenditure ... dollars	688,094	405,487	801,051	886,203	699,715	279,617	317,608	289,841
11	Amount in cash ... dollars	519,504	303,109	590,082	655,965	523,902	225,391	250,856	229,833
12	Value of rent and board furnished ... dollars	168,590	102,378	210,969	230,238	175,813	54,226	66,752	60,008
	Fertilizer:								
13	Farms reporting ... number	3	.....	8	18	6	1	119	1
14	Amount expended ... dollars	252	.....	1,315	6,461	1,283	40	13,862	200
	Feed:								
15	Farms reporting ... number	1,309	202	1,112	1,378	1,274	329	1,379	795
16	Amount expended ... dollars	1,221,917	104,883	964,619	1,234,359	973,345	164,617	888,782	309,978

		Frontier.	Furnas.	Gage.	Garden.	Garfield.	Gosper.	Grant.	Greeley.
	MORTGAGE DEBT REPORTS: 1920.								
	For all farms operated by owners:								
1	Number free from mortgage debt	310	290	632	160	91	210	36	215
2	Number with mortgage debt	384	342	643	304	202	225	79	428
3	Number with no mortgage report	75	176	111	33	39	37	6	43
	For farms consisting of owned land only:								
4	Number of farms reporting amount of debt	207	173	445	194	139	124	48	202
5	Value of land and buildings ... dollars	4,361,220	3,214,385	11,583,121	3,655,665	2,685,050	2,748,655	1,125,426	8,158,475
6	Amount of mortgage debt ... dollars	1,094,470	766,153	2,920,350	833,401	679,800	673,763	235,820	1,921,006
7	Ratio of debt to value ... per cent	25.1	23.8	25.2	22.8	25.3	24.5	21.0	23.5
8	Average rate of interest paid ... per cent	6.1	6.1	5.3	6.5	6.1	6.0	6.7	5.8
	FARM EXPENDITURES FOR LABOR, FERTILIZER, AND FEED: 1919.								
	Labor:								
9	Farms reporting ... number	886	1,154	1,998	412	226	608	87	782
10	Total expenditure ... dollars	341,675	627,681	869,203	330,948	102,425	266,261	201,295	340,128
11	Amount in cash ... dollars	252,948	441,224	675,412	259,442	77,932	191,471	154,345	251,178
12	Value of rent and board furnished ... dollars	88,727	186,457	193,791	71,506	24,493	74,790	46,950	88,950
	Fertilizer:								
13	Farms reporting ... number	1	8	18	1	8	.....	.....	3
14	Amount expended ... dollars	50	1,515	2,219	25	2,546	.....	.....	550
	Feed:								
15	Farms reporting ... number	877	1,053	2,033	423	312	541	106	976
16	Amount expended ... dollars	450,206	841,414	1,081,967	279,521	186,333	374,648	108,521	613,956

		Hall.	Hamilton.	Harlan.	Hayes.	Hitchcock.	Holt.	Hooker.	Howard.
	MORTGAGE DEBT REPORTS: 1920.								
	For all farms operated by owners:								
1	Number free from mortgage debt	373	367	277	131	219	529	34	408
2	Number with mortgage debt	322	411	280	182	216	812	110	531
3	Number with no mortgage report	92	80	85	52	42	57	8	34
	For farms consisting of owned land only:								
4	Number of farms reporting amount of debt	226	233	162	81	119	442	88	396
5	Value of land and buildings ... dollars	6,632,820	7,673,892	3,638,450	1,372,050	2,308,499	10,082,478	1,580,832	9,592,125
6	Amount of mortgage debt ... dollars	1,430,815	1,898,678	796,140	326,550	578,385	2,693,184	436,098	2,585,500
7	Ratio of debt to value ... per cent	21.6	24.7	21.9	23.8	25.1	26.7	27.6	27.0
8	Average rate of interest paid ... per cent	5.8	5.3	5.9	6.3	6.4	6.0	7.2	5.6
	FARM EXPENDITURES FOR LABOR, FERTILIZER, AND FEED: 1919.								
	Labor:								
9	Farms reporting ... number	1,081	1,331	988	476	574	1,242	96	1,003
10	Total expenditure ... dollars	578,049	462,545	455,668	290,928	368,790	670,900	49,407	397,766
11	Amount in cash ... dollars	438,756	357,509	354,120	220,982	287,665	521,828	38,578	298,927
12	Value of rent and board furnished ... dollars	139,293	105,036	101,548	69,946	81,125	149,072	10,829	98,839
	Fertilizer:								
13	Farms reporting ... number	9	2	4	.....	.....	1	.....	.....
14	Amount expended ... dollars	1,681	310	289	.....	.....	51	.....	.....
	Feed:								
15	Farms reporting ... number	1,066	1,411	726	329	423	1,479	128	1,081
16	Amount expended ... dollars	803,043	1,164,531	313,313	171,615	264,500	751,024	72,796	658,749

COUNTY TABLE V.—MORTGAGE DEBT, 1920; AND EXPENDITURES FOR LABOR, FERTILIZER, AND FEED, 1919—Continued.

		Jefferson.	Johnson.	Kearney.	Keith.	Keyapaha.	Kimball.	Knox.	Lancaster.	Lincoln.
	MORTGAGE DEBT REPORTS: 1920.									
	For all farms operated by owners:									
1	Number free from mortgage debt	401	263	280	131	130	76	579	753	439
2	Number with mortgage debt	513	320	236	268	238	200	664	790	730
3	Number with no mortgage report	73	48	85	26	29	15	138	180	141
	For farms consisting of owned land only:									
4	Number of farms reporting amount of debt	363	221	93	128	126	117	528	566	468
5	Value of land and buildings ... dollars	9,614,753	6,270,430	2,105,275	4,291,825	2,408,475	3,121,295	15,695,532	14,992,090	12,891,344
6	Amount of mortgage debt ... dollars	2,307,824	1,574,454	444,810	880,056	750,125	721,740	4,324,025	3,801,468	2,803,025
7	Ratio of debt to value ... per cent	24.0	25.1	21.1	20.5	31.1	23.1	27.5	25.4	21.7
8	Average rate of interest paid ... per cent	5.4	5.3	5.5	6.4	6.4	6.3	5.6	5.5	6.1
	FARM EXPENDITURES FOR LABOR, FERTILIZER, AND FEED: 1919.									
	Labor:									
9	Farms reporting ... number	1,180	672	1,099	474	253	263	1,365	1,944	1,244
10	Total expenditure ... dollars	395,671	202,213	500,183	454,968	134,553	223,055	848,591	828,002	1,051,801
11	Amount in cash ... dollars	305,531	167,429	390,108	352,883	99,285	169,310	627,139	627,358	840,803
12	Value of rent and board furnished ... dollars	90,140	34,784	110,075	102,085	35,268	53,745	221,452	200,644	210,998
	Fertilizer:									
13	Farms reporting ... number	2	2	3	5	.....	4	25	22	5
14	Amount expended ... dollars	115	75	390	372	.....	216	2,579	2,098	405
	Feed:									
15	Farms reporting ... number	1,448	721	878	444	186	260	1,484	2,202	1,134
16	Amount expended ... dollars	1,134,943	399,131	545,542	431,029	231,109	88,455	1,324,155	992,595	697,498

		Logan.	Loup.	McPherson.	Madison.	Merrick.	Morrill.	Nance.	Nemaha.	Nuckolls.
	MORTGAGE DEBT REPORTS: 1920.									
	For all farms operated by owners:									
1	Number free from mortgage debt	33	111	95	319	402	125	115	357	338
2	Number with mortgage debt	73	144	170	476	324	339	364	358	365
3	Number with no mortgage report	7	9	7	96	57	121	63	53	72
	For farms consisting of owned land only:									
4	Number of farms reporting amount of debt	56	117	111	352	246	264	316	264	225
5	Value of land and buildings ... dollars	1,278,115	1,926,612	1,617,262	12,700,810	7,936,664	5,736,046	11,755,025	7,475,625	4,978,168
6	Amount of mortgage debt ... dollars	196,520	517,150	344,159	2,940,462	1,924,804	1,381,480	3,151,092	1,471,783	1,398,930
7	Ratio of debt to value ... per cent	15.4	26.8	21.3	23.2	24.3	24.1	26.8	19.7	28.1
8	Average rate of interest paid ... per cent	6.3	6.1	6.5	5.6	5.7	6.8	5.7	5.4	5.5
	FARM EXPENDITURES FOR LABOR, FERTILIZER, AND FEED: 1919.									
	Labor:									
9	Farms reporting ... number	99	177	136	1,102	776	575	686	1,033	1,123
10	Total expenditure ... dollars	44,815	67,680	42,907	641,355	396,957	603,151	374,305	757,396	414,985
11	Amount in cash ... dollars	32,617	48,741	32,995	489,492	319,056	489,718	283,573	627,524	321,192
12	Value of rent and board furnished ... dollars	12,198	18,939	9,912	151,863	77,901	113,433	90,732	129,872	93,793
	Fertilizer:									
13	Farms reporting ... number	1	.....	.....	17	4	.....	4	5	.....
14	Amount expended ... dollars	15	.....	.....	3,747	230	.....	960	260	.....
	Feed:									
15	Farms reporting ... number	103	220	150	1,193	760	679	807	926	1,232
16	Amount expended ... dollars	66,096	111,956	34,462	1,036,463	822,210	374,708	718,024	663,402	836,474

		Otoe.	Pawnee.	Perkins.	Phelps.	Pierce.	Platte.	Polk.	Red-willow.	Richardson.
	MORTGAGE DEBT REPORTS: 1920.									
	For all farms operated by owners:									
1	Number free from mortgage debt	512	298	119	235	231	428	376	236	414
2	Number with mortgage debt	371	378	204	231	473	624	300	287	485
3	Number with no mortgage report	164	87	53	124	57	248	40	88	123
	For farms consisting of owned land only:									
4	Number of farms reporting amount of debt	266	274	110	134	371	448	188	149	357
5	Value of land and buildings ... dollars	8,922,420	6,518,873	2,747,360	2,900,300	14,287,285	17,281,140	7,739,200	3,069,093	10,248,065
6	Amount of mortgage debt ... dollars	2,150,175	1,525,580	515,895	604,758	3,236,250	3,702,297	1,604,850	775,506	2,765,444
7	Ratio of debt to value ... per cent	24.1	23.4	18.8	20.9	22.7	21.4	20.7	25.3	27.0
8	Average rate of interest paid ... per cent	5.6	5.5	6.4	5.9	5.6	5.5	5.6	6.3	5.5
	FARM EXPENDITURES FOR LABOR, FERTILIZER, AND FEED: 1919.									
	Labor:									
9	Farms reporting ... number	1,481	735	461	1,007	923	1,369	1,097	818	1,218
10	Total expenditure ... dollars	636,068	265,643	333,510	437,827	740,723	749,859	534,616	481,455	698,826
11	Amount in cash ... dollars	481,130	209,782	268,648	335,836	614,002	595,953	396,118	385,213	544,667
12	Value of rent and board furnished ... dollars	154,938	55,861	64,862	101,991	126,721	153,906	138,498	96,242	154,159
	Fertilizer:									
13	Farms reporting ... number	.....	3	1	.....	3	4	3	.....	4
14	Amount expended ... dollars	.....	1,765	200	.....	100	264	325	.....	150
	Feed:									
15	Farms reporting ... number	1,359	919	310	836	1,070	1,536	1,160	697	1,157
16	Amount expended ... dollars	545,428	790,043	125,192	425,292	858,445	1,153,369	980,550	477,570	1,208,847

COUNTY TABLE V.—MORTGAGE DEBT, 1920; AND EXPENDITURES FOR LABOR, FERTILIZER, AND FEED, 1919—Continued.

		Rock.	Saline.	Sarpy.	Saunders.	Scotts Bluff.	Seward.	Sheridan.	Sherman.	Sioux.
	MORTGAGE DEBT REPORTS: 1920.									
	For all farms operated by owners:									
1	Number free from mortgage debt	113	722	240	777	200	478	288	267	238
2	Number with mortgage debt	182	499	220	709	390	467	421	456	390
3	Number with no mortgage report	38	117	63	183	148	126	39	89	28
	For farms consisting of owned land only:									
4	Number of farms reporting amount of debt	128	319	177	498	317	322	238	367	278
5	Value of land and buildings ... dollars	3,119,960	9,276,170	6,746,269	18,989,836	6,802,615	9,922,976	6,412,387	8,269,070	5,235,541
6	Amount of mortgage debt ... dollars	642,565	1,974,524	1,483,830	3,924,305	1,551,443	2,689,467	1,431,228	2,145,684	1,247,016
7	Ratio of debt to value ... per cent	20.6	21.3	22.0	20.7	22.8	27.1	22.3	25.9	23.8
8	Average rate of interest paid ... per cent	6.2	5.3	5.4	5.4	7.0	5.3	6.5	5.9	6.8
	FARM EXPENDITURES FOR LABOR, FERTILIZER, AND FEED: 1919.									
	Labor:									
9	Farms reporting ... number	274	1,394	587	1,810	1,023	1,357	610	667	494
10	Total expenditure ... dollars	179,181	444,024	420,494	793,816	1,312,995	450,560	668,470	282,273	325,031
11	Amount in cash ... dollars	136,209	336,075	316,957	615,690	1,171,704	347,446	572,917	204,189	255,138
12	Value of rent and board furnished ... dollars	42,972	107,949	103,537	178,126	141,291	103,114	95,553	78,084	69,893
	Fertilizer:									
13	Farms reporting ... number	.....	10	.....	4	31	.....	1	1	.....
14	Amount expended ... dollars	.....	358	.....	152	4,666	.....	142	60	.....
	Feed:									
15	Farms reporting ... number	321	1,413	728	1,851	1,022	1,501	616	819	525
16	Amount expended ... dollars	147,922	807,329	540,517	595,673	994,321	734,401	444,951	525,332	334,180

		Stanton.	Thayer.	Thomas.	Thurston.	Valley.	Washington.	Wayne.	Webster.	Wheeler.	York.
	MORTGAGE DEBT REPORTS: 1920.										
	For all farms operated by owners:										
1	Number free from mortgage debt	248	400	52	175	246	325	205	400	48	402
2	Number with mortgage debt	379	479	104	270	462	377	282	343	198	368
3	Number with no mortgage report	67	63	9	94	83	126	108	69	36	125
	For farms consisting of owned land only:										
4	Number of farms reporting amount of debt	311	320	89	115	343	307	234	201	115	233
5	Value of land and buildings ... dollars	13,733,175	7,402,975	1,302,705	4,441,385	9,124,461	10,249,673	11,554,225	3,961,705	3,120,077	7,484,441
6	Amount of mortgage debt ... dollars	2,940,002	2,052,346	292,885	1,082,406	2,610,068	2,618,670	2,523,154	987,406	948,520	1,849,880
7	Ratio of debt to value ... per cent	21.4	27.7	22.5	24.4	28.6	25.5	21.8	24.9	30.4	24.7
8	Average rate of interest paid ... per cent	5.4	5.4	6.8	5.8	5.8	5.5	5.4	5.7	6.2	5.2
	FARM EXPENDITURES FOR LABOR, FERTILIZER, AND FEED: 1919.										
	Labor:										
9	Farms reporting ... number	812	1,113	73	725	812	922	914	912	208	1,427
10	Total expenditure ... dollars	642,493	340,862	22,095	611,615	371,834	541,290	655,632	331,853	124,081	567,620
11	Amount in cash ... dollars	472,803	270,126	16,569	472,870	287,328	402,960	510,931	250,638	95,645	430,704
12	Value of rent and board furnished ... dollars	169,690	70,736	5,526	138,745	84,506	138,330	144,701	81,215	28,436	136,916
	Fertilizer:										
13	Farms reporting ... number	6	3	1	1	.....	4	3	1	.....	1
14	Amount expended ... dollars	330	250	50	100	.....	280	240	25	.....	10
	Feed:										
15	Farms reporting ... number	853	1,366	115	636	933	1,153	798	957	299	1,416
16	Amount expended ... dollars	1,377,041	647,187	25,440	529,524	694,812	917,617	908,310	571,487	189,878	1,051,436

IRRIGATION—NEBRASKA.

INTRODUCTION.

The following pages present the statistics of irrigation for the state of Nebraska collected at the census of 1920. Statistics of acreage irrigated, of acreage, yield, and value of crops grown on irrigated land, and of cost of operation and maintenance relate to the year 1919; other items relate to the year 1920. Throughout the report figures for the census of 1910 are given for purposes of comparison; and, for the purpose of showing the historical development of irrigation, items which have been reported in censuses previous to 1910 are presented.

Statistics of number of farms irrigated and of acreage, yield, and value of crops grown on irrigated land were collected in the general census of agriculture. All other statistics were obtained in a special canvass of irrigation enterprises.

TABLE 1.—SUMMARY FOR THE STATE: 1920 AND 1910.

ITEM.	CENSUS OF—		INCREASE.[1]	
	1920	1910	Amount.	Per cent.
Number of all farms	124,417	129,678	−5,261	−4.1
Approximate land area of the state ... acres	49,157,120	49,157,120	.....	.....
All land in farms ... acres	42,225,475	38,622,021	3,603,454	9.3
Improved land in farms ... acres	23,109,624	24,382,577	−1,272,953	−5.2
Number of farms irrigated	3,021	1,852	1,169	63.1
Area irrigated ... acres	442,690	255,950	186,740	73.0
Area enterprises were capable of irrigating ... acres	562,468	429,225	133,243	31.0
Area included in enterprises ... acres	766,768	680,133	86,635	12.7
Per cent irrigated:				
Number of all farms	2.4	1.4	1.0	.....
Approximate land area of the state	0.9	0.5	0.4	.....
Land in farms	1.0	0.7	0.3	.....
Improved land in farms	1.9	1.0	0.9	.....
Excess of area enterprises were capable of irrigating over area irrigated ... acres	119,778	173,275	−53,497	−30.9
Excess of area included in enterprises over area irrigated ... acres	324,078	424,183	−100,105	−23.6
Capital invested	$13,909,185	$7,798,310	$6,110,875	78.4
Average per acre enterprises were capable of irrigating	$24.73	$18.17	$6.56	36.1
Estimated final cost of existing enterprises	$18,030,154	$9,485,231	$8,544,923	90.1
Average per acre included in enterprises	$23.51	$13.95	$9.56	68.5
Average cost of operation and maintenance per acre	$1.48	$1.09	$0.39	35.8
IRRIGATION WORKS.				
Number of enterprises	470	474	−4	−0.8
Number of main ditches	513	420	93	22.1
Length of main ditches ... miles	1,780	1,459	321	22.0
Capacity of main ditches ... second-feet	11,665	9,378	2,287	24.4
Number of lateral ditches	913	1,038	−125	−12.0
Length of lateral ditches ... miles	1,545	1,269	276	21.7
Number of reservoirs	59	44	15	.....
Capacity of reservoirs ... acre-feet	197,890	2,098	195,792	.....
Number of flowing wells	(2)	(3)	.....	.....
Capacity of flowing wells ... gallons per minute	(2)	(3)	.....	.....
Number of pumped wells	34	66	−32	.....
Capacity of pumped wells ... gallons per minute	24,701	3,363	21,338	634.5
Number of pumping plants	51	75	−24	.....
Engine capacity ... horsepower	959	140	819	585.0
Pump capacity ... gallons per minute	73,686	5,366	68,320	.....
Average lift ... feet	24	(3)	24	.....

[1] A minus sign (−) denotes decrease. Per cent not shown when base is less than 100 or when per cent is more than 1,000. [2] Not reported in 1920. [3] Not reported in 1910.

NEBRASKA

APPROXIMATE LOCATION AND EXTENT OF IRRIGATED LAND.

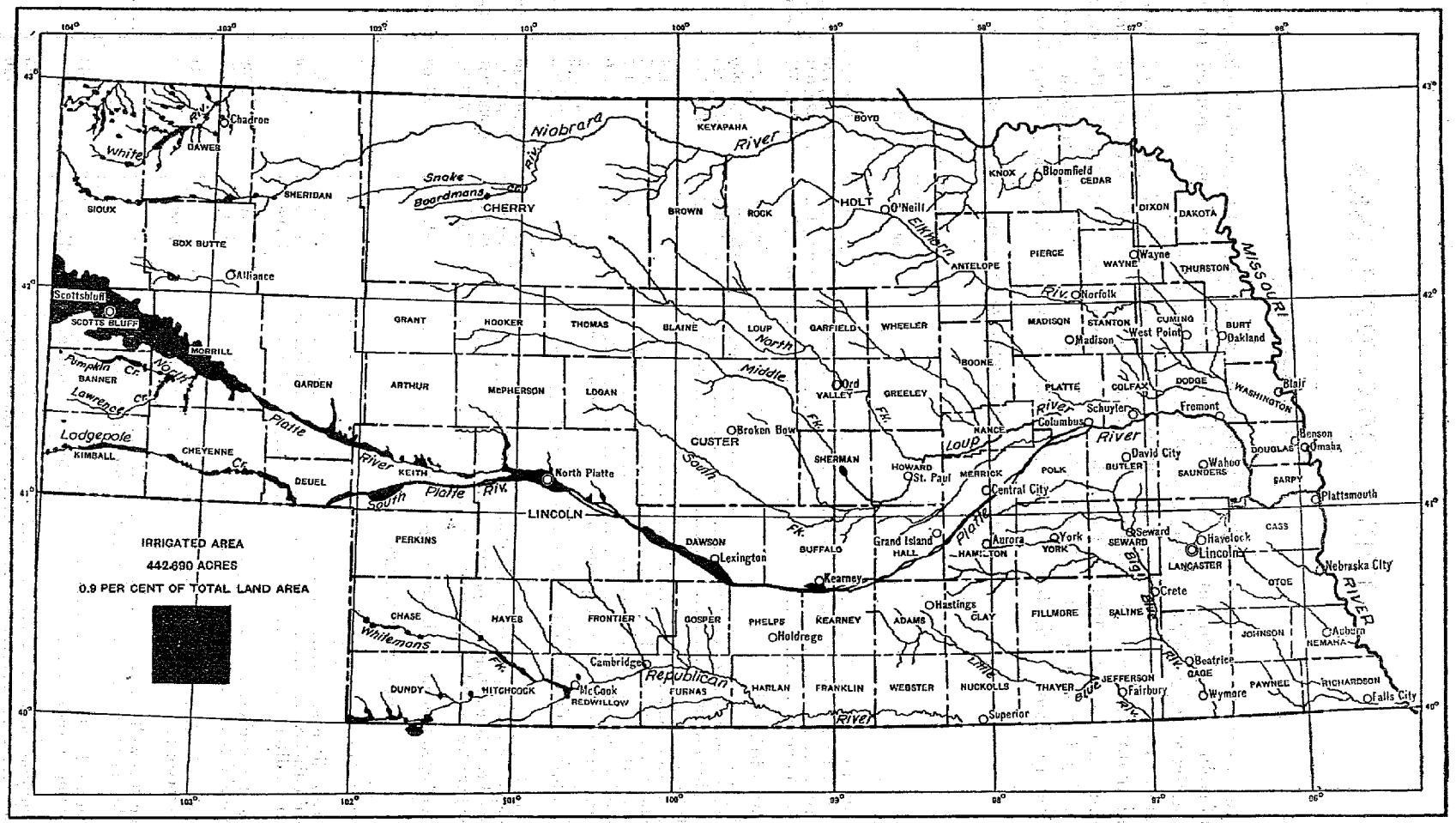

EXPLANATION OF TERMS.

Farms irrigated.—The number of "farms irrigated" is the number on which irrigation is practiced, and for the purposes of this inquiry a "farm" is defined as for the general census of agriculture; that is, to be classed as a farm an establishment either must be 3 acres in extent or must have produced crops to the value of $250 in 1919, or must have required for its agricultural operations the continuous services of at least one person. "Number of farms irrigated" as used in this report and in that of 1910, is equivalent to the term "number of irrigators" used in census reports on irrigation previous to 1910.

Irrigation enterprise.—An "enterprise" is an independent irrigation establishment and includes the works for supplying water and the land to which water is supplied or is to be supplied, except that the cost or value of the land is not included in the "capital invested."

Acreage irrigated, in enterprises, and available for settlement.—Acreage irrigated is the acreage to which water was actually applied in the season preceding the census year—1919 for the Fourteenth Census and 1909 for the Thirteenth Census.

Acreage to which enterprises were capable of supplying water relates to the season following the time of taking the census and, consequently, is based on estimates made by those controlling the enterprises.

Acreage included in enterprises represents the extent of the plans of those controlling enterprises.

Acreage of irrigated land reported as available for settlement relates to land within existing enterprises and not to land that is susceptible of reclamation and settlement by new enterprises or extensions of existing enterprises.

Types of enterprises.—The types of enterprises under which all data are classified are as follows:

United States Reclamation Service enterprises, which operate under the Federal law of June 17, 1902, providing for the construction of irrigation works with the receipts from the sale of public lands. In addition to serving land within its own projects, the United States Reclamation Service supplies stored water to land within other enterprises.

United States Indian Service enterprises, which operate under various acts of Congress providing for the construction by that service of works for the irrigation of land in Indian reservations.

Carey Act enterprises, which operate under the Federal law of August 18, 1894, granting to each of the states in the arid region 1,000,000 acres of land on condition that the state provide for its irrigation, and under amendments to that law granting additional areas to Idaho and Wyoming.

Irrigation districts, which are public corporations that operate under state laws providing for their organization and management, and empowering them to issue bonds and levy and collect taxes with the object of obtaining funds for the purchase or construction and for the operation and maintenance of irrigation works.

Cooperative enterprises, which are controlled by the water users under some organized form of cooperation. The most common form of organization is the stock company, the stock of which is owned by the water users.

Commercial enterprises, which supply water for compensation to parties who may own no interest in the works.

Individual and partnership enterprises, which belong to individual farmers or to neighboring farmers, who control them without formal organization.

Capital invested.—The capital invested in irrigation enterprises is that reported by the owners. For the larger works the capital invested is taken, in most cases, from books of account and represents the actual investment. In the case of most of the private and partnership and many of the cooperative enterprises, however, the works were built by their owners without records of money or labor expended, and the capital reported represents the owners' estimates. The schedules used in 1910 called for "cost," while the schedules used in the present census called for "capital invested," but the instructions accompanying the schedules make these two terms equivalent. In both cases the investment includes cost of construction and of acquiring rights. The latter usually consists of filing fees only, but in some instances it includes the purchase price of rights. However, these cases are so rare that they are unimportant. The cost reported for 1900 is designated "cost of construction," but probably includes the cost of acquiring rights, as in 1910. For the Thirteenth and Fourteenth Censuses the average cost per acre is based on the acreage which enterprises were capable of irrigating in the census year and the cost to the date of the census—January 1, 1920, for the Fourteenth Census, and July 1, 1910, for the Thirteenth Census.

Operation and maintenance.—Cost of operation and maintenance was not reported on all schedules, and averages are based on the acreages for which cost is reported. No estimate of total cost of operation and maintenance for all irrigation enterprises has been made. In the case of enterprises operating pumping plants the cost of operation and maintenance includes cost of fuel and attendance.

Water rights.—The acreage irrigated has been classified by the character of rights under which water is received. The classes used are defined as follows:

"*Appropriation and use*" includes all rights acquired without formalities of any kind that have not been defined by the courts.

"*Notice filed and posted*" includes rights for which claims of some kind have been either posted or filed that have not been defined by the courts.

"*Adjudicated by court*" includes all rights that have been defined by the courts.

"*Permit from state*" includes all rights initiated under laws requiring any party wishing to acquire rights to obtain a permit from the state.

"*Certificate or license from the state*" includes rights acquired under laws providing for the issuing by the state of certificates or licenses defining rights acquired.

"*Riparian rights*" includes rights based on the ownership of riparian land.

"*Underground*" represents water taken from wells.

Source of water supply.—In classifying acreage by source of supply from which water for irrigation is obtained, in 1910 acreage was credited to what seemed to be the principal source of supply, while in the census of 1920 the attempt is made to represent the facts more nearly by presenting various mixed classes.

Date of beginning.—The date of beginning of irrigation enterprises is, in some cases, the date when construction began, and, in other cases, the date of filing a claim or of applying for a permit. If a filing or application for permit was made and work was begun and continued with reasonable diligence the date of filing is considered the date of beginning, otherwise the date of construction is taken as the date of beginning.

Drainage basin.—The drainage basin of a stream is all of the land drained by the stream and its tributaries.

Units of quantity and capacity.—Capacities of canals, reservoirs, wells, pumps, and engines, and quantities of water used are expressed in the units commonly used in engineering literature to express the same items. They are as follows:

Capacities of canals and volumes of flowing water are given in second-feet, a shorter equivalent for cubic feet per second.

Capacities of wells and pumps are given in gallons per minute. Four hundred and fifty gallons per minute equal 1 second-foot.

Capacities of reservoirs are given in acre-feet. An acre-foot is the quantity of water that will cover 1 acre to a depth of 1 foot. It equals 43,560 cubic feet.

Capacities of engines and motors are given in horsepower. One horsepower is the power required to lift 33,000 pounds through a vertical distance of 1 foot in 1 minute of time.

CLIMATIC CONDITIONS.

Nebraska lies in the semiarid region. The eastern part of the state receives sufficient rainfall for the growth of crops in most seasons; while the extreme western part receives so little rainfall that irrigation is generally practiced where water is available, although crops are grown without irrigation.

The normal annual precipitation is about 30 inches at the eastern line of the state, and decreases very regularly to the westward to about 15 inches at the Nebraska-Wyoming line. About three-fourths of the annual precipitation occurs within the growing season, the spring and early summer rains being general while the late summer precipitation occurs in local and irregular showers.

In the western part of the state in summer the relative humidity is low, and temperatures and wind velocities are high, and these conditions result in heavy demands for moisture to maintain plant growth.

The line of 20-inch normal annual precipitation follows approximately the one-hundredth meridian of longitude, and this marks approximately the eastern extension of the general practice of irrigation.

For the state as a whole the precipitation in 1919 was slightly above the normal but the excess occurred in the winter, and in the western part of the state there was a marked deficiency in May and August, with no excess in June and July.

WATER SUPPLY FOR IRRIGATION.

Western Nebraska consists of high, rolling prairies cut by the valleys of the North Platte, the South Platte, the Niobrara, and the Republican Rivers. The streams named, and their tributaries, and the main Platte River, below the junction of the north and south branches, supply water to almost all of the land irrigated.

The North Platte and its tributaries supplied water to nearly 85 per cent of the land irrigated in 1919. This river rises in the mountains of northern Colorado, flows through Wyoming and then into Nebraska, and is used for irrigation in all three states. The flow of the river in eastern Wyoming and in Nebraska is regulated by the Pathfinder Reservoir of the United States Reclamation Service, and stored water is furnished to lands along the main Platte as well as to those along the North Platte. The supply is usually ample for the lands under existing canals, and a large extension of the North Platte project of the United States Reclamation Service, covering land in both Wyoming and Nebraska, is under construction. Stored water from Pathfinder Reservoir also serves a large area under numerous private canals, mainly in Nebraska. Before the construction of the Pathfinder Reservoir the North Platte in Nebraska carried very heavy flood discharges in the spring and very little water in the late summer.

The South Platte also rises in the mountains in Colorado, and is used extensively for irrigation in that state, the area irrigated from the stream and its tributaries in Colorado in 1919 being more than 1,000,000 acres. The South Platte is a typical plains stream, having its source in the mountains, being subject to heavy floods in the early summer with the melting of the snows, and having a greatly reduced flow in the late summer, and the summer flow is largely lost in its sandy bed and by evaporation. This natural condition has been much changed by the storage of flood waters and the use of water in Colorado. The storage of flood waters has greatly reduced the flood flow in Nebraska, while return seepage from the irrigated lands in Colorado has tended to increase the regular flow of the stream in both summer and winter. No storage has been provided on this stream in Nebraska, although there is a large quantity of water available for storage.

The Platte River is formed by the uniting of the north and south forks, and is of the same character as its branches—it has a large flood flow in spring and early summer, and is very low in late summer, sometimes having no visible flow. The regulation of the North Platte and return seepage to that stream are increasing the summer flow, and stored water from the Pathfinder Reservoir is available for canals taking water from the main stream.

The Niobrara, which rises in Wyoming and flows along the northern border of Nebraska, is a plains stream but a considerable part of its drainage area is composed of sand hills which absorb the rains and snows. As a consequence the water drains into the stream gradually, and it has a remarkably uniform flow, giving rise to its original name, "The river which flows."

The Republican River rises on the plains in Colorado, enters Nebraska near the southwest corner of the state, flows eastward near the southern line of the state for about 275 miles, and crosses the line into Kansas. During the spring the river is subject to heavy floods and it is very low in summer. It is used to some extent for irrigation in both Colorado and Nebraska, although in both states crops are grown in its drainage basin without irrigation. Very little provision for storing flood water has been made.

In the stream valleys water for irrigation can be obtained from wells with low lifts but on the high plains the ground water is at such great depths that the cost of pumping is prohibitive.

FARMS AND ACREAGE IRRIGATED.

TABLE 2.—NUMBER OF FARMS AND ACREAGE IRRIGATED: 1890 TO 1920.

CENSUS YEAR.	FARMS IRRIGATED.			AREA IRRIGATED.				
	Number.	Per cent of increase.[1]	Per cent of all farms.	Acres.	Per cent of increase.	Per cent of total land area.	Per cent of land in farms.	Per cent of improved land in farms.
1920	3,021	63.1	2.4	442,690	73.0	0.9	1.0	1.9
1910	1,852	−4.1	1.4	255,950	72.3	0.5	0.7	1.0
1900	1,932	802.8	1.6	148,538	.....	0.3	0.5	0.8
1890	214	.....	0.2	11,744	.....	.....	0.1	0.1

[1] A minus sign (−) denotes decrease. Per cent not shown when more than 1,000.

TABLE 3.—ACREAGE, CLASSIFIED BY DATE OF BEGINNING OF ENTERPRISES SUPPLYING WATER FOR IRRIGATION.

DATE OF BEGINNING.	Number of enterprises.	Area included in enterprises, 1920 (acres).	AREA IRRIGATED IN 1919.		Area enterprises were capable of irrigating in 1920 (acres).
			Acres.	Per cent of acreage in enterprises.	
Total	470	766,768	442,690	57.7	562,468
Before 1860	1	30	30	100.0	30
1870–1879	4	1,515	1,090	71.9	1,115
1880–1889	61	117,177	104,100	88.8	105,817
1890–1899	191	375,191	191,229	51.0	258,341
1900–1904	58	33,808	21,580	63.8	40,979
1905–1909	26	192,888	98,704	51.2	124,540
1910–1914	62	27,184	19,788	72.8	23,241
1915–1919	36	6,103	2,746	45.0	3,784
Not reported	31	12,872	3,423	26.6	4,621

TABLE 4.—ACREAGE, CLASSIFIED BY SOURCE OF WATER SUPPLY: 1919 AND 1909.

CLASS.	AREA IRRIGATED (ACRES).				Area enterprises were capable of irrigating in 1920 (acres).	Area included in enterprises, 1920 (acres).
	1919	1909	Increase.			
			Amount.	Per cent.[1]		
Total	442,690	255,950	186,740	73.0	562,468	766,768
Streams, gravity	435,567	254,105	181,462	71.4	550,491	750,931
Streams, pumped	1,115	18	1,097	.....	2,468	2,755
Streams, pumped and gravity	850	(2)	850	.....	1,140	1,140
Wells, pumped	546	139	407	292.8	1,148	1,228
Lake, gravity	.....	.....	.....	.....	30	30
Springs	2,050	686	1,364	198.8	3,141	4,546
Stored storm water	1,200	1,002	198	19.8	1,870	1,900
City water	7	(2)	7	.....	7	7
Sewage	120	(2)	120	.....	120	120
Streams, gravity, and pumped wells	115	(2)	115	.....	230	320
Streams, gravity, and flowing wells	.....	(2)	.....	.....	160	160
Other mixed	1,120	(2)	1,120	.....	1,663	3,631

[1] Per cent not shown when base is less than 100.
[2] Not included in 1909 classification.

ACREAGE, BY CHARACTER OF ENTERPRISE.

The provisions of law relating to internal improvements were extended to irrigation canals by a law of 1877. This empowered canal companies to issue bonds and to condemn rights of way for canals.

Nebraska enacted an irrigation district law in 1895. This law has been amended from time to time, and is still in force. Very few districts have been organized to develop new enterprises, but many have been organized to take over works already built, many cooperative enterprises having been organized into districts. The land watered by such enterprises is reported under districts in Table 5.

Nebraska has not accepted the conditions of the Federal Carey Act (act of Aug. 18, 1894).

In addition to the area credited to the United States Reclamation Service in Table 5, that service supplies water to a large but varying area under the Warren Act and special contracts providing for supplying water to lands that receive their principal supply from other sources.

TABLE 5.—ACREAGE, CLASSIFIED BY CHARACTER OF ENTERPRISE: 1920 AND 1910.

ITEM AND CLASS.	CENSUS OF—		INCREASE.[1]	
	1920	1910	Acres.	Per cent.
ACREAGE IRRIGATED.				
Total	442,690	255,950	186,740	73.0
Individual and partnership	68,140	45,227	22,913	50.7
Cooperative	55,408	78,605	−23,197	−29.5
Irrigation district	206,206	76,448	129,758	169.7
Commercial	25,335	24,834	501	2.0
U. S. Reclamation Service	[2] 87,558	30,536	57,022	186.7
U. S. Indian Service	.....	300	−300	.....
Other	43	(3)	43	.....
ACREAGE ENTERPRISES WERE CAPABLE OF IRRIGATING.				
Total	562,468	429,225	133,243	31.0
Individual and partnership	96,465	64,472	31,993	49.6
Cooperative	102,242	168,260	−66,018	−39.2
Irrigation district	220,859	77,228	143,631	186.0
Commercial	27,332	52,724	−25,392	−48.2
U. S. Reclamation Service	[2] 115,487	66,241	49,246	74.3
U. S. Indian Service	.....	300	−300	.....
Other	83	(3)	83	.....
ACREAGE INCLUDED IN ENTERPRISES.				
Total	766,768	680,133	86,635	12.7
Individual and partnership	124,098	86,305	37,793	43.8
Cooperative	145,444	240,009	−94,565	−39.4
Irrigation district	244,383	91,076	153,307	168.3
Commercial	76,925	154,623	−77,698	−50.2
U. S. Reclamation Service	[2] 175,820	107,520	68,300	63.5
U. S. Indian Service	.....	600	−600	.....
Other	98	(3)	98	.....

[1] A minus sign (−) denotes decrease.
[2] Does not include land supplied with stored water under the Warren Act.
[3] Not included in 1910 classification.

ACREAGE, BY CHARACTER OF WATER RIGHTS.

The laws of Nebraska relating to water rights are summarized in the following paragraphs:

Upon its organization the territory of Nebraska adopted the common law of England, so far as it was applicable and not inconsistent with the Constitution of the United States, with the organic law of the territory, or with any law passed by the legislature. The supreme court of the state held that this included the common law rule as to riparian rights, and that this rule held until abrogated by statute.

In 1889 a law was enacted providing that rights to the use of water for beneficial or useful purpose might be acquired by appropriation, and the court has held that this law abrogated the common law of riparian rights (Crawford Company *v.* Hathaway, 93 N. W., 791). This law provided for the posting and filing of notices of intended diversions, but did not require the filing of claims for rights previously acquired.

In 1895 the state board of irrigation was created, and from that time parties wishing to acquire rights have been required to apply to the board for permits to appropriate water, and to submit proof of the completion of works in accordance with the permits. Certificates defining rights acquired are issued by the board.

The board was given the power to adjudicate rights to water, the procedure being left to the board.

In 1919 the functions of the board of irrigation were assigned to a new department of public works, but the general features of the system of water rights were not changed.

TABLE 6.—ACREAGE IRRIGATED, CLASSIFIED BY CHARACTER OF RIGHTS UNDER WHICH WATER IS RECEIVED: 1919 AND 1909.

CLASS.	1919		1909, per cent of total.
	Acres.	Per cent of total.	
Total	442,690	100.0	100.0
Appropriation and use	42,141	9.5	8.8
Notice filed and posted	16,517	3.7	9.9
Adjudicated by court	9,280	2.1	18.8
Permit from state	234,806	53.0	59.6
Certificate or license from state	117,960	26.6	2.7
Riparian rights	618	0.1	.....
Underground	546	0.1	(1)
Other and mixed	13	(2)	(1)
Not reported	20,809	4.7	(1)

[1] All land for which the class of water rights was not reported was included in "Appropriation and use."
[2] Less than one-tenth of 1 per cent.

ACREAGE, BY DRAINAGE BASIN.

The report of a special census taken in 1902 presented all data by drainage basins rather than by counties. The results of the census of 1920 have been tabulated on the same basis, and the data for 1902 are presented for purposes of comparison. For no other census have the results been tabulated in this form.

TABLE 7.—ACREAGE IRRIGATED, CLASSIFIED BY DRAINAGE BASIN: 1919 AND 1902.

DRAINAGE BASIN.	AREA IRRIGATED (ACRES).			Area included in enterprises, 1920 (acres).	Area enterprises were capable of irrigating in 1920 (acres).
	1919	1902	Per cent of increase.[1]		
Total	442,690	245,910	80.0	766,768	562,468
Hat Creek	2,938	[2] 2,649	10.9	3,755	3,705
White River	8,008	[2] 9,706	−17.5	21,922	16,939
Niobrara River	5,693	[2] 7,210	−21.0	28,511	9,820
Platte River and tributaries	400,623	211,890	89.1	678,053	501,435
Platte River direct	37,532	30,887	21.5	151,377	68,732
North Platte River and tributaries	326,045	146,197	123.0	479,258	389,140
North Platte River direct	291,736	130,900	122.9	436,013	349,766
Blue River	7,376	4,929	49.6	7,391	7,391
Pumpkin Creek	7,273	2,314	214.3	10,554	9,168
Other tributaries of North Platte River	19,660	[2] 8,054	144.1	25,300	22,815
South Platte River and tributaries	35,290	19,473	81.2	42,262	40,542
South Platte River direct	17,061	10,861	57.1	18,623	18,590
Lodgepole Creek	18,229	8,612	111.7	23,639	21,952
Loup River	1,177	12,872	−90.9	4,512	2,377
Other tributaries of Platte River	579	[2] 2,461	−76.5	644	644
Kansas River and tributaries	25,428	14,455	75.9	34,527	30,569
Big Blue River	19	(3)	.....	44	44
Republican River	25,409	(3)	.....	34,483	30,525

[1] A minus sign (−) denotes decrease.
[2] Includes springs and wells.
[3] Main stream and tributaries shown as one item in 1902.

The acreage reported for each drainage basin in 1919 comprises all the irrigated land in that drainage basin, including that watered from springs and wells. In the 1902 results the acreages irrigated from springs and wells were not reported for the smaller tributary streams, but the acreages for the tributaries were included in those reported for the main streams. This area is so small, however, that the comparison of the areas reported for the tributary streams is not seriously affected.

CAPITAL INVESTED AND COST OF OPERATION AND MAINTENANCE.

TABLE 8.—CAPITAL INVESTED IN IRRIGATION ENTERPRISES: 1890 TO 1920.

CENSUS YEAR.	Amount.	Per cent of increase.[1]	AVERAGE PER ACRE.	
			Amount.	Per cent of increase.
1920	$13,909,185	78.4	$24.73	36.1
1910	7,798,310	495.0	18.17	106.0
1900	1,310,698	.....	8.82	116.7
1890	[2] 47,798	.....	[3] 4.07	.....

[1] Per cent not shown when more than 1,000.
[2] Based on average for "subhumid" region. Average for Nebraska not shown separately in 1890.
[3] Average for "subhumid" region.

TABLE 9.—CAPITAL INVESTED, CLASSIFIED BY DATE OF BEGINNING.

DATE OF BEGINNING.	Amount.	Per cent of total.	Average per acre.
Total	$13,909,185	100.0	$24.73
Before 1860	500	(1)	16.67
1870–1879	21,583	0.2	19.30
1880–1889	1,659,094	11.9	15.68
1890–1899	2,075,677	14.9	8.03
1900–1904	321,927	2.3	7.86
1905–1909	8,685,843	62.4	69.74
1910–1914	444,144	3.2	19.11
1915–1919	180,314	1.3	47.65
Not reported	520,103	3.7	112.55

[1] Less than one-tenth of 1 per cent.

TABLE 10.—CAPITAL INVESTED, 1920, AND COST OF OPERATION AND MAINTENANCE, 1919, CLASSIFIED BY SOURCE OF WATER SUPPLY.

[When water is pumped, cost of operation and maintenance includes cost of fuel and attendance.]

CLASS.	CAPITAL INVESTED, 1920.			OPERATION AND MAINTENANCE, 1919.	
	Amount.	Per cent of total.	Average per acre.	Area for which cost is reported (acres).	Average cost per acre.[1]
Total	$13,909,185	100.0	$24.73	394,392	$1.48
Streams, gravity	13,619,775	97.9	24.74	389,699	1.48
Streams, pumped	39,581	0.3	16.04	572	2.86
Streams, pumped and gravity	18,700	0.1	16.40	850	1.04
Wells, pumped	23,250	0.2	20.25	436	5.16
Lake, gravity	[2] 100,300	0.7	[2] 10.00	.....	.....
Springs	24,497	0.2	7.80	1,700	1.14
Stored storm water	40,429	0.3	21.62	895	0.36
City water	1,000	(3)	142.86	.....	.....
Sewage	313	(3)	2.61	.....	.....
Streams, gravity, and pumped wells	5,035	(3)	21.89	10	3.00
Streams, gravity, and flowing wells	6,902	(3)	43.14	.....	.....
Other mixed	29,403	0.2	17.68	230	2.63

[1] Based on area irrigated in 1919.
[2] Capital invested includes $100,000 for which no acreage is reported and not included in computing average capital per acre.
[3] Less than one-tenth of 1 per cent.

TABLE 11.—CAPITAL INVESTED, CLASSIFIED BY DRAINAGE BASIN: 1920 AND 1902.

DRAINAGE BASIN.	1920	1902	INCREASE.[1]	
			Amount.	Per cent.
Total	$13,909,185	$2,463,748	$11,445,437	464.6
Hat Creek	85,243	[2] 19,090	66,153	346.5
White River	183,349	[2] 155,924	27,425	17.6
Niobrara River	349,874	[2] 72,900	276,974	379.9
Platte River and tributaries	12,894,088	1,982,149	10,911,939	550.5
Platte River direct	488,642	565,470	−76,828	−13.6
North Platte River and tributaries	11,934,733	967,110	10,967,623	.....
North Platte River direct	11,661,937	891,875	10,770,062	.....
Blue River	31,050	22,620	8,430	37.3
Pumpkin Creek	92,060	19,925	72,135	362.0
Other tributaries of North Platte River	149,686	[2] 32,690	116,996	357.9
South Platte River and tributaries	444,413	101,240	343,173	339.0
South Platte River direct	87,712	53,600	34,112	63.6
Lodgepole Creek	356,701	47,640	309,061	648.7
Loup River	21,300	320,615	−299,315	−93.4
Other tributaries of Platte River	5,000	[2] 27,714	−22,714	−82.0
Kansas River and tributaries	396,631	233,685	162,946	69.7
Big Blue River	1,625	(3)	.....	.....
Republican River	395,006	(3)	.....	.....

[1] A minus sign (−) denotes decrease. Per cent not shown when more than 1,000.
[2] Includes springs and wells.
[3] Main stream and tributaries shown as one item in 1902.

In classifying capital invested by type of enterprise (Table 12) the average capital invested per acre is not presented, for the reason that it is difficult to arrive at a correct figure.

TABLE 12.—CAPITAL INVESTED, 1920, AND COST OF OPERATION AND MAINTENANCE, 1919, CLASSIFIED BY CHARACTER OF ENTERPRISE.

[When water is pumped, cost of operation and maintenance includes cost of fuel and attendance.]

CLASS.	CAPITAL INVESTED, 1920.		OPERATION AND MAINTENANCE, 1919.	
	Amount.	Per cent of total.	Area for which cost is reported (acres).	Average cost per acre.[1]
Total	$13,909,185	100.0	394,392	$1.48
Individual and partnership	1,146,227	8.2	47,530	1.42
Cooperative	547,104	3.9	54,298	0.95
Irrigation district	2,811,474	20.2	187,186	1.24
Commercial	726,560	5.2	25,335	1.10
U. S. Reclamation Service	8,674,250	62.4	80,000	2.54
Other	3,570	(2)	43	11.86

[1] Based on area irrigated in 1919. [2] Less than one-tenth of 1 per cent.

The United States Reclamation Service supplies stored water to enterprises controlled by agencies of most of the other classes shown in the table and a part of its expenditure is properly chargeable to those lands; but it is not possible to tell how much should be so charged or how it should be distributed among the various classes since the area served varies from season to season.

DRAINAGE OF IRRIGATED LAND.

The acreages reported in Table 13 relate to lands within the boundaries of irrigation projects, and do not include lands within the vicinity of these projects. "Additional acreage needing drainage" includes all lands so reported by the owners of the enterprises, and includes lands producing partial crops as well as those wholly unproductive.

TABLE 13.—ACREAGE WITHIN IRRIGATION ENTERPRISES FOR WHICH DRAINS HAVE BEEN INSTALLED AND ADDITIONAL ACREAGE IN NEED OF DRAINAGE: 1920.

Number of enterprises reporting land drained or needing drainage	24
Acreage included in enterprises reporting land drained or needing drainage	376,518
Acreage for which drains have been installed	10,793
Additional acreage needing drainage	26,606
Per cent that acreage for which drains have been installed is of total acreage included in enterprises reporting drainage	2.9
Per cent that acreage for which drains have been installed is of total acreage included in irrigation enterprises in the state	1.4
Per cent that acreage for which drains have been installed plus that needing drainage is of total acreage included in irrigation enterprises in the state	4.9

QUANTITY OF WATER USED.

The quantity of water used in 1919 was reported on only part of the irrigation schedules, and the figures given vary greatly. In order that proper values may be assigned to the figures given, those representing measurements and those representing estimates are reported separately in Table 14. While the data are incomplete, the reports represent sufficient acreages to serve as bases for reliable averages.

TABLE 14.—QUANTITY OF WATER USED IN 1919.

ITEM.	Total.	Measured.	Not measured.
Average volume of water entering canals, second-feet	2,655	2,154	501
Area irrigated in 1919 ... acres	171,080	135,500	35,580
Average number of acres per second-foot	64	63	71
Total quantity of water entering canals ... acre-feet	975,071	894,316	80,755
Area irrigated in 1919 ... acres	232,620	199,650	32,970
Average quantity of water per acre ... acre-feet	4.2	4.5	2.4
Total quantity of water delivered ... acre-feet	445,585	188,089	257,496
Area irrigated in 1919 ... acres	185,795	76,987	108,808
Average quantity delivered per acre ... acre-feet	2.4	2.4	2.4

IRRIGATION WORKS.

TABLE 15.—IRRIGATION WORKS, CLASSIFIED BY DATE OF BEGINNING.

DATE OF BEGINNING.	Number of diverting dams.	Number of storage dams.	MAIN DITCHES.			LATERAL DITCHES.		RESERVOIRS.		Pipe lines, length (miles).	PUMPED WELLS.		PUMPING PLANTS.			
			Number.	Capacity (second-feet).	Length (miles).	Number.	Length (miles).	Number.	Capacity (acre-feet).		Number.	Capacity (gallons per minute).	Number.	Engine capacity (horse-power).	Pumps.	
															Number.	Capacity (gallons per minute).
Total	260	73	513	11,665	1,780	913	1,545	59	197,890	3.8	34	24,701	51	959	54	73,686
Before 1860	5	2	2	39	4	3	3	1	3							
1870-1879	5		6	12	10	9	7									
1880-1889	42	2	71	2,748	284	105	370	2	70	0.4						
1890-1899	91	22	215	4,814	904	489	438	19	14,244	0.8	2	3,480	4	69	4	7,480
1900-1904	45	11	63	479	115	82	64	10	75,928	0.3	1	300	3	75	3	5,800
1905-1909	14	7	28	2,825	227	138	599	7	212		1	2,100	4	38	4	3,097
1910-1914	26	15	56	488	126	37	41	9	6,764	2.0	18	11,950	19	480	21	35,199
1915-1919	15	8	38	152	48	22	13	3	100,300	0.3	12	6,871	20	290	21	21,210
Not reported	17	6	34	108	62	28	10	8	369				1	7	1	900

TABLE 16.—IRRIGATION WORKS, CLASSIFIED BY CHARACTER OF ENTERPRISE: 1920.

CLASS.	Number of diverting dams.	Number of storage dams.	MAIN DITCHES.			LATERAL DITCHES.		RESERVOIRS.		Pipe lines, length (miles).	PUMPED WELLS.		PUMPING PLANTS.			
			Number.	Capacity (second-feet).	Length (miles).	Number.	Length (miles).	Number.	Capacity (acre-feet).		Number.	Capacity (gallons per minute).	Number.	Engine capacity (horse-power).	Pumps.	
															Number.	Capacity (gallons per minute).
Total	260	73	513	11,665	1,780	913	1,545	59	197,890	3.8	34	24,701	51	959	54	73,686
Individual and partnership	223	61	434	1,892	697	470	268	46	3,467	3.3	33	23,601	47	926	50	72,271
Cooperative	11	4	32	1,276	222	52	79	1	13,000							
Irrigation district	11	3	28	4,878	551	251	569	1	6,000	0.4						
Commercial	12	2	14	928	124	29	59	5	100,256	0.1						
U. S. Reclamation Service	3	3	3	2,690	185	111	570	6	75,167							
Other			2	1	1						1	1,100	4	33	4	1,415

TABLE 17.—IRRIGATION WORKS, CLASSIFIED BY DRAINAGE BASIN: 1920.

DRAINAGE BASIN.	Number of diverting dams.	Number of storage dams.	MAIN DITCHES.			LATERAL DITCHES.		RESERVOIRS.		Pipe lines, length (miles)	PUMPED WELLS.		PUMPING PLANTS.				
			Number.	Capacity (second-feet).	Length (miles)	Number.	Length (miles)	Number.	Capacity (acre-feet).		Number.	Capacity (gallons per minute).	Number.	Engine capacity (horse-power)	Pumps.		Average lift (feet).
															Number.	Capacity (gallons per minute).	
Total	260	73	513	11,665	1,780	913	1,545	59	197,890	3.8	34	24,701	51	959	54	73,686	24
Hat Creek	11	2	40	25	44	1	1	6	109								
White River	63	23	81	237	131	104	66	17	1,302	0.4	2	2,200	3	53	3	4,000	35
Niobrara River	27	10	44	204	88	92	36	1	13,005	0.1			1	8	1	480	8
Platte River and tributaries	131	29	309	10,593	1,379	661	1,412	31	183,312	0.9	19	14,501	33	437	36	36,003	27
Platte River direct	4	1	26	1,776	207	36	137	1	1		14	10,551	13	180	14	14,580	31
North Platte River and tributaries	66	17	178	7,769	978	418	1,169	13	175,235	0.5			5	81	6	7,000	15
North Platte River direct	25	5	71	7,052	782	315	1,087	9	175,169	0.5			4	71	5	6,400	8
Blue River	3		5	139	27												
Pumpkin Creek	13	7	43	209	71	44	23										
Other tributaries of North Platte River	25	5	59	369	98	59	59	4	66				1	10	1	600	35
South Platte River and tributaries	57	5	96	949	175	202	100	12	7,156	0.1	5	3,950	5	106	5	9,682	17
South Platte River direct	3		6	598	39	95	18			0.1	4	1,850	2	36	2	1,850	25
Lodgepole Creek	54	5	90	351	136	107	82	12	7,156		1	2,100	3	70	3	7,832	11
Loup River	3	5	7	91	16	5	6	3	60				7	49	7	4,280	17
Other tributaries of Platte River	1	1	2	8	3			2	860	0.3			3	21	4	461	30
Kansas River and tributaries	28	9	39	606	138	55	30	4	162	2.4	13	8,000	14	461	14	33,203	26
Big Blue River			2	5	1					0.4			2	30	2	1,000	18
Republican River	28	9	37	601	137	55	30	4	162	2.0	13	8,000	12	431	12	32,203	27

CROPS.

TABLE 18.—ACREAGE, YIELD, AND VALUE OF PRINCIPAL CROPS GROWN ON IRRIGATED LAND, AND COMPARISONS WITH TOTALS FOR THE STATE: 1919 AND 1909.

[Totals for the state, used in making comparisons, are shown in state bulletin on agriculture.]

	Crop.	Area harvested.					Quantity harvested.					
		1919		1909		Per cent of increase.[1]	Unit.	1919		1909		Per cent of increase.[1]
		Acres.	Per cent of total for state.	Acres.	Per cent of total for state.			Amount.	Per cent of total for state.	Amount.	Per cent of total for state.	
	Cereals:											
1	Corn	26,798	0.4	21,552	0.3	24.3	Bu.	626,064	0.4	563,857	0.3	11.0
2	Oats	12,875	0.6	18,794	0.8	−31.5	Bu.	364,083	0.6	555,048	1.0	−34.4
3	Winter wheat	15,321	0.4	9,015	0.3	178.1	Bu.	321,419	0.6	170,952	0.4	180.7
4	Spring wheat	9,748	1.8				Bu.	158,405	3.9			
5	Barley	3,610	1.7	3,495	3.1	3.3	Bu.	105,958	2.4	90,308	4.5	17.3
6	Rye	1,403	0.4	427	0.7	228.6	Bu.	17,630	0.5	7,475	1.1	135.9
	Hay and forage:											
7	Alfalfa	60,476	5.0	31,842	4.6	89.9	Tons	135,942	6.1	81,225	5.3	67.4
8	Other tame or cultivated grasses	1,205	0.8	(2)	.....	.....	Tons	1,506	0.7	(2)	.....	.....
9	Wild, salt, or prairie grasses	14,956	0.5	37,019	1.2	−59.6	Tons	12,797	0.5	38,796	1.3	−67.0
10	Small grains cut for hay	942	1.2	(2)	.....	.....	Tons	867	1.1	(2)	.....	.....
11	Corn cut for forage	1,459	0.5	(2)	.....	.....	Tons	2,923	0.7	(2)	.....	.....
12	Kafir, sorghum, etc., for forage	1,392	0.5	(2)	.....	.....	Tons	3,385	0.6	(2)	.....	.....
	Vegetables:											
13	Potatoes	6,671	7.1	6,077	5.5	9.8	Bu.	720,833	16.2	388,766	10.9	−18.9
	Miscellaneous:											
14	Sugar beets grown for sugar	42,959	78.8	3,114	74.5	.....	Tons	445,521	80.3	36,849	92.7	.....

	Crop.	Average yield per acre, 1919.						Value.				
		Unit.	For state.	On nonirrigated land.	On irrigated land.			1919		1909		Per cent of increase.[1]
					Average.	Per cent of average for state.	Per cent of average on nonirrigated land.	Amount.	Per cent of total for state.	Amount.	Per cent of total for state.	
	Cereals:											
1	Corn	Bu.	23.9	23.9	23.4	97.9	97.9	$845,186	0.4	$290,241	0.3	191.2
2	Oats	Bu.	29.5	29.5	28.3	95.9	95.9	273,062	0.6	219,389	1.1	24.5
3	Winter wheat	Bu.	14.3	14.3	21.0	146.9	146.9	691,050	0.6	135,554	0.3	661.0
4	Spring wheat	Bu.	7.7	7.6	16.3	214.5	217.3	340,571	3.9			
5	Barley	Bu.	20.9	20.7	29.4	140.7	142.0	116,554	2.4	40,801	4.7	185.7
6	Rye	Bu.	9.1	9.0	12.6	138.5	140.0	24,682	0.5	4,624	1.2	433.8
	Hay and forage:											
7	Alfalfa	Tons	1.83	1.81	2.25	123.0	124.3	2,582,898	6.1	497,656	4.6	419.0
8	Other tame or cultivated grasses	Tons	1.38	1.39	1.25	90.6	89.9	18,825	0.7	(2)	.....	.....
9	Wild, salt, or prairie grasses	Tons	0.80	0.80	0.86	107.5	107.5	172,760	0.5	254,216	1.8	−32.0
10	Small grains cut for hay	Tons	1.02	1.02	0.92	90.2	90.2	11,271	1.1	(2)	.....	.....
11	Corn cut for forage	Tons	1.63	1.63	2.00	122.7	122.7	30,692	0.7	(2)	.....	.....
12	Kafir, sorghum, etc., for forage	Tons	2.10	2.10	2.43	115.7	115.7	32,158	0.6	(2)	.....	.....
	Vegetables:											
13	Potatoes	Bu.	47.2	42.6	108.1	229.0	253.8	1,729,999	16.2	274,910	7.3	529.3
	Miscellaneous:											
14	Sugar beets grown for sugar	Tons	10.18	9.47	10.37	101.9	109.5	4,677,971	80.3	152,310	84.8	.....

[1] A minus sign (−) denotes decrease. Per cent not shown when more than 1,000.

[2] Not reported separately in 1909.

COUNTY TABLE.—ACREAGE IRRIGATED, 1919 AND 1909; AND ACREAGE IN ENTERPRISES, IRRIGATION WORKS, AND CAPITAL INVESTED IN IRRIGATION ENTERPRISES, 1920 AND 1910.

[A minus sign (—) denotes decrease. Per cent not shown when base is less than 100, or when per cent is more than 1,000.]

		THE STATE.	Banner.	Box Butte.	Buffalo.	Chase.	Cherry.	Cheyenne.
1	Number of all farms in 1920	124,417	301	641	2,376	705	1,664	854
2	Number of farms irrigated in 1919	3,021	6	5	29	15	5	8
3	Per cent of all farms	2.4	2.0	0.8	1.2	2.1	0.3	0.9
4	Number of farms irrigated in 1909	1,852	10	7	1	14	18	33
5	Per cent of increase, 1909–1919	63.1						
	LAND AND FARM AREA.							
6	Approximate land area ... acres	49,157,120	474,880	688,640	604,800	575,360	3,826,560	704,160
7	All land in farms ... acres	42,225,475	447,629	646,509	570,881	571,027	2,981,685	513,414
8	Improved land in farms ... acres	23,109,624	136,669	129,438	433,371	173,346	591,881	262,395
9	Area irrigated in 1919 ... acres	442,690	2,703	2,162	3,019	2,292	501	5,247
10	Per cent of improved land in farms	1.9	2.0	1.7	0.7	1.3	0.1	2.0
11	Area irrigated in 1909 ... acres	255,950	1,915	1,171	2	3,226	546	3,635
12	Per cent of increase, 1909–1919	73.0	41.1	84.6		—29.0	—8.2	44.3
13	Area enterprises were capable of irrigating in 1920 ... acres	562,468	3,283	3,062	3,059	4,311	1,301	5,778
14	Area enterprises were capable of irrigating in 1910 ... acres	429,226	1,965	1,173	2	4,767	1,046	3,995
15	Per cent of increase, 1910–1920	31.0	67.1	161.0		—9.6	24.4	44.6
16	Area included in enterprises in 1920 ... acres	766,768	4,299	3,802	6,419	4,491	1,373	5,958
17	Area included in enterprises in 1910 ... acres	680,133	2,110	1,373	4	6,187	1,046	4,345
18	Per cent of increase, 1910–1920	12.7	103.7	176.9		—27.4	31.3	37.1
	IRRIGATION WORKS.							
	Independent enterprises:							
19	Number, 1920	470	15	5	4	13	5	36
20	Number, 1910	474	16	6	1	6	13	25
	Main ditches:							
21	Number, 1920	513	18	6	1	13	4	47
22	Number, 1910	420	16	6	1	6	3	37
23	Length, 1920 ... miles	1,780	31	19	16	36	7	46
24	Length, 1910 ... miles	1,459	18	13	1	24	9	33
25	Capacity, 1920 ... second-feet	11,665	76	86	160	107	15	78
26	Capacity, 1910 ... second-feet	9,378	39	24	1	86	30	95
	Laterals:							
27	Number, 1920	913	29	9		15		57
28	Number, 1910	1,038	2	3		9		41
29	Length, 1920 ... miles	1,545	13	6		4		48
30	Length, 1910 ... miles	1,269	1	2		3		15
	Reservoirs:							
31	Number, 1920	59	1		2	2		4
32	Number, 1910	44	1			1	1	8
33	Capacity, 1920 ... acre-feet	197,890	40		860	152		95
34	Capacity, 1910 ... acre-feet	2,098	240			1	13	40
	Flowing wells:							
35	Number, 1920							
36	Number, 1910							
37	Capacity, 1920 ... gallons per minute							
38	Capacity, 1910 ... gallons per minute							
	Pumped wells:							
39	Number, 1920	34			1	1		
40	Number, 1910	66	8	2			13	
41	Capacity, 1920 ... gallons per minute	24,701			450	300		
42	Capacity, 1910 ... gallons per minute	3,363	30	30			80	
	Pumping plants:							
43	Number, 1920	51			3	2	1	
44	Number, 1910	75	8	2	1		13	
45	Engine capacity, 1920 ... horsepower	959			18	40	8	
46	Engine capacity, 1910 ... horsepower	140	8	3	4		8	
47	Pump capacity, 1920 ... gallons per minute	78,686			836	6,300	480	
48	Pump capacity, 1910 ... gallons per minute	5,366	30	30	20		80	
49	Average lift, 1920 ... feet	24			23	19	8	
	CAPITAL INVESTED.							
50	Capital invested to Jan. 1, 1920 ... dollars	13,909,185	47,760	32,410	301,750	39,095	6,310	49,137
51	Capital invested to July 1, 1910 ... dollars	7,798,310	13,754	6,115	205	28,273	2,493	19,388
52	Per cent of increase, 1910–1920	78.4	247.2	430.0		38.3	153.1	153.4
53	Average cost per acre based on area enterprises were capable of supplying with water in 1920 ... dollars	24.73	14.55	10.58	98.64	9.07	4.85	8.50
54	Average cost per acre based on area enterprises were capable of supplying with water in 1910 ... dollars	18.17	7.00	5.21	102.50	5.93	2.38	4.85
	ESTIMATED FINAL COST.							
55	Estimated final cost of existing enterprises in 1920 ... dollars	18,030,154	49,260	32,410	301,750	41,095	6,310	49,437
56	Estimated final cost of existing enterprises in 1910 ... dollars	9,485,231	13,754	6,115	205	28,273	2,493	19,388
57	Per cent of increase, 1910–1920	90.1	258.2	430.0		45.4	153.1	155.0
58	Average cost per acre based on estimated final cost and area included in enterprises in 1920 ... dollars	23.51	11.46	8.52	47.01	9.15	4.60	8.30
59	Average cost per acre based on estimated final cost and area included in enterprises in 1910 ... dollars	13.95	6.52	4.45	51.25	4.57	2.38	4.46

COUNTY TABLE.—ACREAGE IRRIGATED, 1919 AND 1909; AND ACREAGE IN ENTERPRISES, IRRIGATION WORKS, AND CAPITAL INVESTED IN IRRIGATION ENTERPRISES, 1920 AND 1910—Continued.

[A minus sign (—) denotes decrease. Per cent not shown when base is less than 100.]

		Dawes.	Dawson.	Deuel.	Dundy.	Garden.[1]	Hitchcock.	Keith.
1	Number of all farms in 1920	728	1,934	384	661	714	776	673
2	Number of farms irrigated in 1919	58	330	40	27	97	96	111
3	Per cent of all farms	8.0	17.1	10.4	4.1	13.6	12.4	16.5
4	Number of farms irrigated in 1909	67	109	31	28	70	102	98
5	Per cent of increase, 1909–1919	.....	202.8	.....	.....	.....	—5.9	.....
	LAND AND FARM AREA.							
6	Approximate land area ... acres	897,280	630,400	280,960	593,280	1,079,680	463,360	683,520
7	All land in farms ... acres	822,158	570,874	202,689	474,055	884,328	413,283	614,842
8	Improved land in farms ... acres	136,939	377,185	98,194	179,082	226,316	202,767	218,703
9	Area irrigated in 1919 ... acres	9,005	33,700	10,317	9,045	20,488	9,786	25,832
10	Per cent of improved land in farms	6.6	8.9	10.5	5.1	9.1	4.8	11.8
11	Area irrigated in 1909 ... acres	7,029	12,742	4,745	3,069	16,164	12,210	13,140
12	Per cent of increase, 1909–1919	28.1	164.5	117.4	194.7	.....	—19.9	96.6
13	Area enterprises were capable of irrigating in 1920 ... acres	19,052	64,725	11,755	10,918	25,554	10,226	31,466
14	Area enterprises were capable of irrigating in 1910 ... acres	12,389	30,933	4,660	6,006	21,604	12,850	19,581
15	Per cent of increase, 1910–1920	53.8	109.2	152.3	81.8	.....	—20.4	60.7
16	Area included in enterprises in 1920 ... acres	24,326	141,610	13,155	14,118	26,714	10,576	33,974
17	Area included in enterprises in 1910 ... acres	12,896	126,809	9,568	6,121	47,429	21,250	36,160
18	Per cent of increase, 1910–1920	88.6	11.7	37.5	130.6	.....	—50.2	—6.0
	IRRIGATION WORKS.							
	Independent enterprises:							
19	Number, 1920	88	13	21	12	31	3	35
20	Number, 1910	73	8	7	16	33	5	26
	Main ditches:							
21	Number, 1920	90	19	25	11	34	3	38
22	Number, 1910	75	3	5	12	34	5	24
23	Length, 1920 ... miles	149	152	39	46	128	33	111
24	Length, 1910 ... miles	113	67	16	45	119	56	93
25	Capacity, 1920 ... second-feet	282	1,145	296	203	480	160	722
26	Capacity, 1910 ... second-feet	232	600	72	161	816	217	410
	Laterals:							
27	Number, 1920	132	17	49	18	37	1	114
28	Number, 1910	99	8	6	8	38	1	13
29	Length, 1920 ... miles	82	39	35	16	37	.....	40
30	Length, 1910 ... miles	32	71	8	5	17	2	20
	Reservoirs:							
31	Number, 1920	17	.....	2	.....	2	.....	1
32	Number, 1910	7	1	.....	2	1	.....	2
33	Capacity, 1920 ... acre-feet	1,302	.....	3	.....	100,000	.....	5
34	Capacity, 1910 ... acre-feet	220	1	.....	12	2	.....	2
	Flowing wells:							
35	Number, 1920	.....	.....	.....	.....	.....	.....	.....
36	Number, 1910	.....	.....	.....	.....	.....	.....	.....
37	Capacity, 1920 ... gallons per minute	.....	.....	.....	.....	.....	.....	.....
38	Capacity, 1910 ... gallons per minute	.....	.....	.....	.....	.....	.....	.....
	Pumped wells:							
39	Number, 1920	2	8	2	.....	.....	.....	3
40	Number, 1910	1	5	.....	.....	4	.....	2
41	Capacity, 1920 ... gallons per minute	2,200	3,901	2,450	.....	.....	.....	1,500
42	Capacity, 1910 ... gallons per minute	10	80	.....	.....	100	.....	5
	Pumping plants:							
43	Number, 1920	3	0	4	.....	3	1	2
44	Number, 1910	1	5	.....	5	4	.....	2
45	Engine capacity, 1920 ... horsepower	53	97	78	.....	64	25	35
46	Engine capacity, 1910 ... horsepower	1	8	.....	5	10	.....	2
47	Pump capacity, 1920 ... gallons per minute	4,000	5,430	8,182	.....	5,500	2,500	2,400
48	Pump capacity, 1910 ... gallons per minute	10	80	.....	54	100	.....	5
49	Average lift, 1920 ... feet	25	36	16	.....	9	10	13
	CAPITAL INVESTED.							
50	Capital invested to Jan. 1, 1920 ... dollars	211,145	170,435	59,613	111,800	229,001	162,500	205,734
51	Capital invested to July 1, 1910 ... dollars	70,479	230,250	44,967	41,479	89,323	216,350	84,200
52	Per cent of increase, 1910–1920	199.6	—26.0	32.6	169.5	.....	—24.9	144.3
53	Average cost per acre based on area enterprises were capable of supplying with water in 1920 ... dollars	11.08	2.63	5.07	10.24	8.96	15.89	6.54
54	Average cost per acre based on area enterprises were capable of supplying with water in 1910 ... dollars	5.69	7.44	9.65	6.91	4.13	16.84	4.30
	ESTIMATED FINAL COST.							
55	Estimated final cost of existing enterprises in 1920 ... dollars	243,245	270,435	59,613	112,300	270,201	162,500	221,334
56	Estimated final cost of existing enterprises in 1910 ... dollars	70,479	230,250	44,967	41,479	89,323	216,350	84,200
57	Per cent of increase, 1910–1920	245.1	17.5	32.6	170.7	.....	—24.9	162.9
58	Average cost per acre based on estimated final cost and area included in enterprises in 1920 ... dollars	10.00	1.91	4.53	7.95	10.11	15.36	6.51
59	Average cost per acre based on estimated final cost and area included in enterprises in 1910 ... dollars	5.47	1.82	4.70	6.78	1.88	10.18	2.33

[1] Part annexed to Grant County in 1919.

COUNTY TABLE.—ACREAGE IRRIGATED, 1919 AND 1909; AND ACREAGE IN ENTERPRISES, IRRIGATION WORKS, AND CAPITAL INVESTED IN IRRIGATION ENTERPRISES, 1920 AND 1910—Continued.

[A minus sign (–) denotes decrease. Per cent not shown when base is less than 100 or when per cent is more than 1,000.]

		Kimball.	Lincoln.	Morrill.	Red-willow.	Scotts Bluff.	Sherman.	Sioux.	All other counties.
1	Number of all farms in 1920	456	2,024	957	1,091	1,391	1,337	842	103,908
2	Number of farms irrigated in 1919	50	203	397	33	1,166	6	312	27
3	Per cent of all farms	11.0	10.0	41.5	3.0	83.8	0.4	37.1	(1)
4	Number of farms irrigated in 1909	18	98	109	17	702	1	234	85
5	Per cent of increase, 1909-1919	.....	.....	264.2	.....	66.1	.....	33.3	.....
	LAND AND FARM AREA.								
6	Approximate land area ... acres	613,120	1,623,040	906,880	460,800	462,720	366,720	1,315,200	31,845,760
7	All land in farms ... acres	347,591	1,383,879	647,543	420,737	281,492	339,005	1,079,327	28,012,527
8	Improved land in farms ... acres	115,174	512,778	152,555	257,025	157,176	244,643	108,353	18,395,634
9	Area irrigated in 1919 ... acres	9,101	35,246	55,216	4,013	173,245	850	29,796	1,126
10	Per cent of improved land in farms	7.9	6.9	36.2	1.6	110.2	0.3	27.5	(1)
11	Area irrigated in 1909 ... acres	3,432	34,760	29,445	2,003	100,301	3	5,576	836
12	Per cent of increase, 1909-1919	165.2	1.4	87.5	100.3	72.7	.....	434.4	34.7
13	Area enterprises were capable of irrigating in 1920 ... acres	11,117	41,811	70,645	4,700	196,229	1,200	39,793	2,483
14	Area enterprises were capable of irrigating in 1910 ... acres	3,507	38,240	56,990	10,003	191,206	3	7,170	1,135
15	Per cent of increase, 1910-1920	217.0	9.3	24.0	–53.0	2.6	.....	455.0	118.8
16	Area included in enterprises in 1920 ... acres	11,224	45,421	100,588	4,928	251,647	1,500	47,307	13,338
17	Area included in enterprises in 1910 ... acres	3,901	55,820	70,296	10,003	224,185	3	39,159	1,468
18	Per cent of increase, 1910-1920	187.7	–18.6	43.1	–50.7	12.2	.....	20.8	808.6
	IRRIGATION WORKS.								
	Independent enterprises:								
19	Number, 1920	16	10	48	9	28	1	54	23
20	Number, 1910	26	8	36	1	20	1	76	71
	Main ditches:								
21	Number, 1920	23	10	48	8	30	1	65	19
22	Number, 1910	26	9	39	1	22	.....	74	22
23	Length, 1920 ... miles	64	103	225	21	404	8	125	17
24	Length, 1910 ... miles	42	134	191	20	326	.....	100	39
25	Capacity, 1920 ... second-feet	174	710	1,386	66	4,754	31	558	176
26	Capacity, 1910 ... second-feet	104	1,175	1,058	150	3,923	.....	151	34
	Laterals:								
27	Number, 1920	20	27	187	14	100	3	48	36
28	Number, 1910	36	12	215	.....	465	.....	69	13
29	Length, 1920 ... miles	11	107	343	8	635	6	107	8
30	Length, 1910 ... miles	13	45	253	.....	755	.....	23	4
	Reservoirs:								
31	Number, 1920	7	1	2	1	4	.....	8	5
32	Number, 1910	.....	.....	.....	.....	1	.....	16	3
33	Capacity, 1920 ... acre-feet	7,058	4	4	10	75,165	.....	132	13,060
34	Capacity, 1910 ... acre-feet	.....	.....	.....	.....	1,000	.....	560	7
	Flowing wells:								
35	Number, 1920	.....	.....	.....	.....	.....	.....	.....	.....
36	Number, 1910	.....	.....	.....	.....	.....	.....	.....	.....
37	Capacity, 1920 ... gallons per minute	.....	.....	.....	.....	.....	.....	.....	.....
38	Capacity, 1910 ... gallons per minute	.....	.....	.....	.....	.....	.....	.....	.....
	Pumped wells:								
39	Number, 1920	.....	.....	.....	11	.....	.....	.....	6
40	Number, 1910	.....	.....	1	5	1	1	.....	23
41	Capacity, 1920 ... gallons per minute	.....	.....	.....	4,700	.....	.....	.....	9,200
42	Capacity, 1910 ... gallons per minute	.....	.....	2,500	30	165	25	.....	308
	Pumping plants:								
43	Number, 1920	.....	1	.....	7	.....	.....	.....	15
44	Number, 1910	.....	.....	1	5	1	1	1	25
45	Engine capacity, 1920 ... horsepower	.....	10	.....	312	.....	.....	.....	219
46	Engine capacity, 1910 ... horsepower	.....	.....	20	3	6	3	8	51
47	Pump capacity, 1920 ... gallons per minute	.....	600	.....	18,403	.....	.....	.....	19,055
48	Pump capacity, 1910 ... gallons per minute	.....	.....	2,500	30	165	25	412	1,825
49	Average lift, 1920 ... feet	.....	35	.....	28	.....	.....	.....	.....
	CAPITAL INVESTED.								
50	Capital invested to Jan. 1, 1920 ... dollars	270,500	330,481	2,502,018	74,450	7,037,085	12,000	1,978,842	77,119
51	Capital invested to July 1, 1910 ... dollars	15,778	255,950	337,191	50,477	6,204,582	54	69,122	17,880
52	Per cent of increase, 1910-1920	.....	29.1	642.0	47.5	13.4	.....	.....	331.3
53	Average cost per acre based on area enterprises were capable of supplying with water in 1920 ... dollars	24.33	7.90	35.42	15.84	35.86	10.00	49.73	31.06
54	Average cost per acre based on area enterprises were capable of supplying with water in 1910 ... dollars	4.50	6.69	5.92	5.05	32.45	18.00	9.64	15.75
	ESTIMATED FINAL COST.								
55	Estimated final cost of existing enterprises in 1920 ... dollars	270,500	330,481	3,029,213	75,450	9,585,622	12,000	2,727,029	179,969
56	Estimated final cost of existing enterprises in 1910 ... dollars	15,778	255,950	337,191	50,477	7,891,503	54	69,122	17,880
57	Per cent of increase, 1910-1920	.....	29.1	798.4	49.5	21.5	.....	.....	906.5
58	Average cost per acre based on estimated final cost and area included in enterprises in 1920 ... dollars	24.10	7.28	30.12	15.31	38.09	8.00	57.65	13.49
59	Average cost per acre based on estimated final cost and area included in enterprises in 1910 ... dollars	4.04	4.59	4.80	5.05	35.20	18.00	1.77	12.18

[1] Less than one-tenth of 1 per cent.

DRAINAGE—NEBRASKA.

INTRODUCTION.

The following pages present the statistics of drainage for Nebraska collected at the census of 1920. The figures relate to conditions on January 1, 1920, except where indicated otherwise. No census of drainage has been taken heretofore, so there are no comparable figures for previous years. The data relate to the artificial drainage of land in farms, and of other land that ultimately will be used for agricultural purposes. The organized drainage enterprises may include areas of unimproved land not yet in farms. The statistics for drainage on farms were collected in the general census of agriculture, while the statistics for drainage enterprises were obtained in a special canvass of those enterprises. Since drainage on farms may be either inside or outside an organized enterprise, and the drains that each individual owner installs upon his own farm may be either supplemental to or entirely independent of the works installed by an enterprise, the figures for the two parts of the drainage census are presented separately.

TABLE 1.—SUMMARY FOR THE STATE: 1920.

ITEM.	Amount.	Per cent of total.
DRAINAGE ON FARMS.		
Number of all farms in the state	124,417	100.0
Farms reporting land having drainage	2,356	1.9
Farms reporting land needing drainage	2,963	2.4
All land in farms ... acres	42,225,475	100.0
Improved land in farms ... acres	23,109,624	54.7
Farm land reported as provided with drainage ... acres	214,428	0.5
Farm land reported as needing drainage ... acres	145,818	0.3
Needing drainage only ... acres	115,425	0.3
Needing drainage and clearing ... acres	30,393	0.1
DRAINAGE ENTERPRISES.		
Approximate land area of the state ... acres	49,157,120	100.0
All land in operating drainage enterprises ... acres	607,730	1.2
Improved land ... acres	551,517	1.1
Per cent of all improved land in farms	2.4	.....
Timber and cut-over land ... acres	6,342	(1)
Other unimproved land ... acres	49,871	0.1
Swampy, subject to overflow, seeped, or alkali ... acres	14,019	(1)
Suffering a loss of crops from defective drainage ... acres	19,575	(1)
Improved land prior to drainage ... acres	292,621	0.6
Increase since drainage began ... acres	258,896	0.5
Land in nonoperating enterprises ... acres	25,836	0.1
Open ditches in operating enterprises ... miles	753.2	100.0
Completed ... miles	734.5	97.5
Additional under construction ... miles	18.7	2.5
Tile drains in operating enterprises ... miles	373.6	100.0
Completed ... miles	359.4	96.2
Additional under construction ... miles	14.2	3.8
Total capital invested in and required for completion of operating enterprises	$4,886,681	100.0
Capital invested in these enterprises to Dec. 31, 1919	4,588,578	93.9
Additional capital required to complete these enterprises	298,103	6.1
Average cost per acre when completed	8.04	.....

[1] Less than one-tenth of 1 per cent.

NEBRASKA

Approximate Location and Area of Operating Drainage Enterprises.

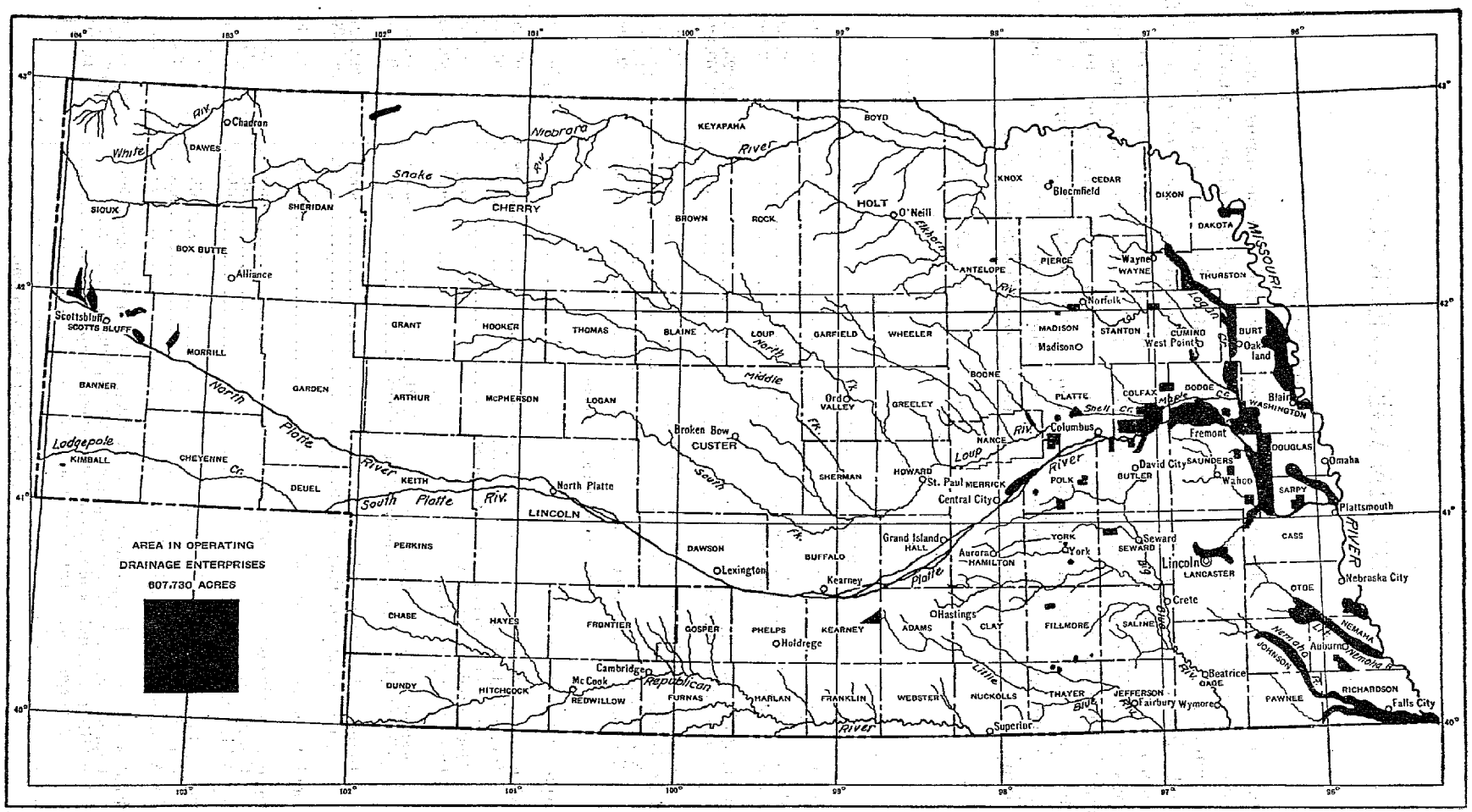

DRAINAGE ON FARMS.

Explanation of terms.—To secure uniformity in the returns relating to drainage on farms, the Bureau of the Census supplied its enumerators with certain definitions, which are substantially as follows:

Drainage of agricultural land was defined, for census purposes, as the act or process of drawing off an excess of water by underground conduits, pipes, or tiles, or by open or covered trenches in the surface of the ground, for the purpose of improving the condition of the soil and crops.

The area provided with drainage, in farms, is the acreage actually benefited or made of more value for agricultural purposes by artificial drainage, but does not include land on which only temporary work has been done, such as "bedding" the fields or laying out "dead furrows" to hasten the surface flow.

The area needing drainage, in farms, comprises the additional land not now suitable for crops which could be made available for cultivation (1) "by drainage only," which is the acreage needing no clearing or which is covered with grass, weeds, or other annual growth, and (2) "by drainage and clearing," which is the acreage covered with trees, stumps, or perennial woody shrubs.

Improved land in farms includes all land regularly tilled or mowed, land in pasture which has been cleared or tilled, land lying fallow, land in gardens, orchards, vineyards, and nurseries, and land occupied by farm buildings.

Woodland in farms includes all land covered with natural or planted forest trees which produce, or later may produce, firewood or other forest products.

Farms in drainage and levee districts are those for which the operators have answered affirmatively the question, "Has any part of this farm been afforded drainage or protection against overflow by a drainage or levee district, or by the state, the county, or a private company or individual." Levee districts, however, generally are not included in the enterprises for which data are given in this report (see definition of drainage enterprises, below).

Farms and farm land.—The acreage shown for drainage on farms represents land where drainage is actually in operation and which has actually become more fully available for growing crops by reason of the drainage. This is to be distinguished from the area merely provided with outlet facilities by organized drainage enterprises. Drainage on farms represents in most cases the result of work done by the farm owner, either independently or supplemental to the work done by a drainage enterprise, but the acreage would include also any farm land receiving similar benefits directly from the works of an enterprise.

DRAINAGE ENTERPRISES.

Explanation of terms.—The more important terms used in connection with the census of drainage enterprises were defined as follows:

Drainage enterprises comprise public corporations and local improvement districts formed under state laws, commercial enterprises draining swamp or overflowed land for sale, other organizations that may be engaged in extensive land-drainage work, and also tracts of 500 acres or more drained by individual owners. Enterprises such as levee districts that have not authorized the construction of open ditches or tile drains are not included.

Enterprises located in more than one county were divided, for tabulation, and the part in each county treated as a separate enterprise, though the capacities of drainage pumping plants are given only in the counties in which the plants are located.

Operating enterprises, as designated in this bulletin, are those that had completed the drainage works authorized, or had at any rate begun actual construction work, on or before January 1, 1920; enterprises that had been established but had not begun construction are termed "nonoperating."

Land in drainage enterprises comprises the area that has been benefited or is to be benefited by the improvement works constructed by the enterprises. In the case of overlapping enterprises, deduction has been made for the amount of duplication.

All land in drainage enterprises is divided, without regard to drainage condition, into (*a*) improved land; (*b*) timber and cut-over land, which would require clearing to be thoroughly fit for cultivation; and (*c*) all other unimproved land, which would not require expensive clearing before cultivation.

The assessed acreage for any single enterprise is the same as the area in that enterprise. However, the total assessed acreage may be considerably greater than the total land in enterprises, for in summing up the assessed acreage in the county or state, deduction was not made for acreage assessed in more than one enterprise.

Improved land in drainage enterprises consists very largely of improved farm land, though it may include some other improved land receiving benefit from the works of the enterprises.

Timber and cut-over land includes farm woodland of natural or planted forest trees as well as other timber land or areas that would need clearing of trees, stumps, or perennial woody shrubs.

Land designated as swampy or subject to overflow includes all land permanently or generally too wet for cultivation, land subject to periodical inundation by stream floods, seeped and alkali land in irrigated regions, and all other land unfit for cultivation by reason of insufficient drainage. This classification is without respect to the conditions as to improvement or timber.

The area suffering loss of crops is intended to include only land devoted to planted crops which suffer damage, either partial or complete, because of defective drainage. Land which would be cultivated if drained or protected against overflow is not included.

Capital invested, for the purpose of this investigation, was defined as cost, including charges for engineering, organization, rights of way, construction of drainage works, damages, land and buildings except those held for sale or farming, and any other expenditures properly chargeable to drainage and paid by the enterprise.

The drainage works of an enterprise include all varieties of underground conduits, pipes, or lines of tile, or drains of stone, wood, or other material; also open ditches and canals, together with accessory levees, dikes, dams, weirs, pumping machinery, gates, and other devices for the draining away or control of surface and soil waters.

Tile, as the term is here used, includes pipes of earthenware, concrete, or other material buried beneath the surface in such a way as to permit the excess water to flow away. The size, if circular, is expressed by the inside diameter in inches.

Ditches include all open artificial trenches, usually with sloping sides. The width is that of the bottom.

The type of drainage shows whether the drainage water from an enterprise is discharged by gravity or by pumping.

A pumping district is one where all or a part of the water from the drains collecting at a low point must be raised by some form of machinery in order that it may be removed from the area.

Drainage pumps include all kinds of machinery and devices for lifting the drainage water.

Pumping engines include all kinds of engines and motors for operating the drainage pumps.

Operating and nonoperating enterprises.—In most of the tables that follow, statistics are given for operating enterprises only. These enterprises, as already defined, include both those which have completed their drainage works and those with such works under construction; among the latter may be some that had completed the original plan of reclamation several years ago but were constructing extensions or enlargements on January 1, 1920. The nonoperating enterprises have a legal existence, though they have not yet accomplished any drainage. They may include districts that on the census date had completed their plans, sold bonds to cover the cost of the undertakings, and let contracts for the construction work, and also districts that had just been established and were still subject to considerable change in area, plan of drainage works, and cost.

TABLE 2.—LAND AND CAPITAL INVESTED IN ALL ENTERPRISES, CLASSIFIED AS BETWEEN OPERATING AND NONOPERATING ENTERPRISES: 1920.

CLASS.	LAND.		CAPITAL.[1]		
			To Dec. 31, 1919.		Additional required to complete.
	Acreage.	Per cent of total.	Amount.	Per cent of total.	
All organized enterprises	633,566	100.0	$4,588,578	100.0	$821,841
Operating enterprises	607,730	95.9	4,588,578	100.0	298,103
With works completed	565,222	89.2	4,121,486	89.8	.....
With works under construction	42,508	6.7	467,092	10.2	298,103
Nonoperating enterprises	25,836	4.1	.....	.....	523,738

[1] The inquiry asked for the "total cost of the enterprise to Dec. 31, 1919," and for an "estimate of additional investment to complete."

Location of enterprises.—The greater part of the drainage enterprises in Nebraska are situated in the eastern quarter of the state, in the counties bordering or near the Platte and Missouri Rivers. In the central and western sections there is very little land organized in drainage enterprises except a few undertakings on the North Platte in the extreme west end of the state.

TABLE 3.—LAND AND CAPITAL INVESTED IN ALL ENTERPRISES, CLASSIFIED BY DRAINAGE BASIN: 1920.

DRAINAGE BASIN.	LAND.		CAPITAL.		
			To Dec. 31, 1919.		Additional required to complete.
	Acreage.	Per cent of total.	Amount.	Per cent of total.	
All organized enterprises	633,566	100.0	$4,588,578	100.0	$821,841
Operating enterprises	607,730	95.9	4,588,578	100.0	298,103
Missouri River	205,432	32.4	2,529,479	55.1	.....
Kansas River	9,260	1.5	41,570	0.9	.....
Platte River	393,038	62.0	2,017,529	44.0	298,103
Nonoperating enterprises	25,836	4.1	.....	.....	523,738
Missouri River	12,504	2.0	.....	.....	377,088
Kansas River	3,152	0.5	.....	.....	10,700
Platte River	10,180	1.6	.....	.....	136,000

Condition of land in enterprises.—About half the total number of the drainage enterprises, comprising a considerably greater portion of the total area in the enterprises, are reported as organized to obtain relief from overflow. Nearly an equal number of smaller enterprises are reported as needing drainage to relieve a generally wet or swampy condition that made cultivation impossible or unprofitable. The enterprises in the west end of the state are for the drainage of land injured by seepage or water-logging as a result of irrigation.

For the state, 78,312 acres of irrigated land were reported as not having needed drainage but as having been assessed as being responsible for injury to the other land. This acreage is omitted from the statistics given in this bulletin.

The usual purpose of an organized enterprise is merely to provide adequate outlets into which the landowners of the district may drain their farms and to afford relief from overflows for the district as a unit. Therefore, the fact that an enterprise which has completed the construction of the drainage works authorized contains land still swampy, seeped, or subject to overflow, or land that suffers damage to crops, does not show that the improvement works are inadequate.

TABLE 4.—LAND IN ALL ENTERPRISES, CLASSIFIED BY CONDITION: 1920.

CONDITION OF LAND.	OPERATING ENTERPRISES.				Nonoperating enterprises (acres)
	Total.		Works completed (acres).	Works under construction (acres).	
	Acreage.	Per cent of all land.			
All land in enterprises	607,730	100.0	565,222	42,508	25,836
Improved land	551,517	90.8	514,438	37,079	5,853
Timber and cut-over land	6,342	1.0	6,342	.....	267
Other unimproved land	49,871	8.2	44,442	5,429	19,716
Swampy, seeped, or subject to overflow	14,019	2.3	10,616	3,403	21,636
Suffering a loss of crops	19,575	3.2	16,751	2,824	4,700

Size of enterprises.—Presentation of the statistics by counties requires that an enterprise located in more than one county be divided, and the part in each county be considered a separate enterprise. In this way, 123 operating drainage enterprises are counted in Nebraska, with an average area of 5,760 acres assessed. Of this number, 16 comprise 10,000 acres or more each, 63 comprise 1,000 to 5,000 acres, and 5 are smaller than 500 acres each. The assessed acreage exceeds the land in enterprises by 100,720 acres, which is the amount of overlapping. The land in enterprises and the assessed acreage on each line of Table 5 refer to the same enterprises. From the total area of each enterprise, designated as the assessed area, the net amount of overlapping with enterprises organized previously was deducted, to determine the area to be tabulated as land in enterprises.

TABLE 5.—LAND IN OPERATING ENTERPRISES, CLASSIFIED BY SIZE OF AREA ASSESSED: 1920.

SIZE GROUP.	Land in enterprises (acres).	ASSESSED AREA.	
		Acreage.	Per cent of total.
All operating enterprises	607,730	708,450	100.0
Less than 200 acres	320	320	(1)
200 to 499 acres	760	1,200	0.2
500 to 999 acres	14,570	14,570	2.1
1,000 to 4,999 acres	143,052	173,192	24.4
5,000 to 9,999 acres	110,106	115,106	16.2
10,000 to 49,999 acres	210,422	275,562	38.9
50,000 to 99,999 acres	128,500	128,500	18.1

[1] Less than one-tenth of 1 per cent.

Character of enterprises.—The drainage enterprises of Nebraska are county drains and drainage districts organized under the general drainage laws of the state, irrigation projects of the United States Reclamation Service, and some drainage undertakings by private owners. The present drainage laws form chapter 19 of the Revised Statutes of Nebraska, 1913, as amended.

The state board of irrigation, highways, and drainage was given jurisdiction in drainage matters, and the act of April 1, 1913 (ch. 25), required that all plans for proposed drainage districts should be approved by that board before contract was let or construction begun. The board was authorized, upon request, to prepare and to furnish at cost plans and specifications for any proposed drainage work. The same provisions are contained in the act of April 19, 1919 (ch. 190), adopting a Civil Administrative Code, by which a department of public works was created and given the powers previously vested in the state board of irrigation, highways, and drainage.

County drains are established under laws of February 28, 1881 (ch. 51), and April 10, 1911 (ch. 140). The later act repealed and reenacted much of the earlier law, but the following provisions are practically alike in both. The drains are established by orders of the county boards of the counties in which the enterprises are located. Upon petition from one or more owners of land to be benefited, the county board investigates the practicability and public utility of a proposed improvement. If they find for the project, the county surveyor or an engineer makes surveys, plans, and estimates for the work and apportions a number of linear feet of drain and cubic yards of excavation to each parcel of land, road, and railroad according to the benefits that each will receive. At public hearing the board considers the public utility of the enterprise, the practicability of the plan of drainage, the apportionment of the benefits, and the claims for compensation on account of damages. Appeals may be taken to the district court of the county. Construction of the works is secured by contracts let by the county board, and is supervised by an engineer appointed by them. For a drain to be located in more than one county, the petition must be filed in each of the counties and the county boards act jointly. The cost is assessed against the properties in proportion to the benefits, and collected like general taxes. The act of 1911 authorizes the boards to issue bonds for drainage to be paid in not more than 10 annual installments.

County drains, as here classified, include those established under an act of April 11, 1903 (ch. 115). This act provided for drains to be established in each instance upon petition from one or more owners of the land to be drained. Each enterprise was established and controlled by a drainage board consisting of one member selected by the petitioners, one by the county board, and a third by the other two. The assessments of benefits and of damages were made by the drainage board, who also let contracts for construction. The cost was apportioned according to benefits, and each landowner might pay his part in labor. This statute was repealed by act of April 8, 1911 (ch. 142), which provides for establishment and control of these drains by the county board, therein designated as the drainage supervisors, instead of by a separate drainage board for each enterprise. Damages and benefits are to be assessed by three appraisers appointed by the supervisors. No enterprises were reported under the act of 1911.

Drainage districts have been organized under laws of April 2, 1903 (ch. 116), March 29, 1905 (ch. 161), and March 27, 1907 (ch. 153). The act of 1905 repealed that of 1903, to which it was similar, each authorizing the formation of drainage districts by proceedings before the district courts of the counties in which the proposed drainage districts are situated. Articles of association must be signed by a majority in interest of the owners of any contiguous body of swamp or overflowed land, and filed with the district court of the county containing the greatest part of the drainage district. The court may establish the district after public hearing, and exclude any land that will not be benefited. The corporate authority of the district is a board of supervisors elected by the landowners voting each in proportion to his acreage. The cost of the drainage is paid in proportion to benefits assessed against private and corporate land, including railroads and public highways, by the engineer employed by the supervisors to plan the drainage improvements. The tract to receive greatest benefits is rated 100 per cent, and the other tracts in proportion. The assessments are subject to confirmation by the supervisors and to further appeal to the district court. Subdistricts within a drainage district may be formed by proceedings similar to those described, upon petition from one or more owners of land that will be benefited. The supervisors of the main district are the officers of the subdistricts.

Drainage districts under the law of 1907 (ch. 153) are established by vote of the landowners in each district. A petition for organization must describe the proposed district and be signed by 10 or more owners of land in the district, or by a fourth of the owners when the total number is less than 20. The county board may amend the boundaries of the district and determine the number of directors that will form the executive board of the enterprise. Establishment of the district and election of the directors is determined by a majority vote of the landowners, including private, public, and municipal corporations, each having one vote for each acre of his holdings in the district. The directors determine the plan of drainage, apportion the benefits that will accrue to the various tracts of land, and secure construction of the works. The tract to receive least benefit is rated one, and the others are rated higher in proportion. Determination of benefits may be appealed to the district court of the county. Damages are determined by agreement or by eminent domain proceedings. An act of April 7, 1911 (ch. 145), requires that the plan of drainage and estimate of cost must be approved by vote of the landowners before construction is undertaken, and that no indebtedness shall be incurred in excess of the total estimated cost. After such approval the directors shall not make any changes in the plans that will increase the estimated cost more than 15 per cent. The cost is assessed according to the benefits. Bonds may be issued when the sum needed is $5,000 or more, to be paid in not more than 20 annual installments. For a district in more than one county, the proceedings are in the county having the largest acreage in the district.

TABLE 6.—LAND AND CAPITAL INVESTED IN ALL ENTERPRISES, CLASSIFIED BY CHARACTER OF ENTERPRISE: 1920.

CHARACTER OF ENTERPRISE.	LAND.		CAPITAL.		
			To Dec. 31, 1919.		Additional required to complete.
	Acreage.	Per cent of total.	Amount.	Per cent of total.	
All organized enterprises	633,566	100.0	$4,588,578	100.0	$821,841
Operating enterprises	607,730	95.9	4,588,578	100.0	298,103
County drains	195,260	30.8	530,798	11.6	2,000
Laws of 1881, ch. 51	183,380	28.9	490,203	10.7	.....
Laws of 1903, ch. 115	9,480	1.5	35,195	0.8	1,000
Laws of 1911, ch. 140	2,400	0.4	5,400	0.1	1,000
Drainage districts	396,512	62.6	3,549,382	77.4	55,293
Laws of 1903, ch. 116	2,611	0.4	24,000	0.5	.....
Laws of 1905, ch. 161	224,379	35.5	1,611,219	35.1	9,000
Laws of 1907, ch. 153	169,022	26.7	1,914,163	41.7	46,293
U. S. Reclamation Service	8,688	1.4	355,048	7.7	240,810
Individual ownership [1]	7,270	1.1	153,350	3.3	.....
Nonoperating enterprises	25,836	4.1	.....	.....	523,738
County drains	1,600	0.3	.....	.....	5,600
Laws of 1911, ch. 140	1,600	0.3	.....	.....	5,600
Drainage districts	24,236	3.8	.....	.....	518,138
Laws of 1905, ch. 161	9,776	1.5	.....	.....	330,638
Laws of 1907, ch. 153	14,460	2.3	.....	.....	187,500

[1] Includes two commercial development enterprises.

No enterprises were reported as organized under the drainage law approved February 19, 1877, which is in effect on the census date. It authorizes the owners of wet or overflowed land to form incorporated companies to secure drainage.

The United States Reclamation Service may provide drainage as needed for any land in its irrigation projects. Each irrigation district organized under the laws of Nebraska is required, by act of April 17, 1915 (ch. 69), to provide drainage for all land within the district that is subirrigated from any cause not the fault of the owner or lessee of the land.

The first general drainage law of Nebraska was passed March 3, 1873. It provided for drainage by the county board on petition from a majority of the resident owners of the land to be affected. The cost was apportioned by the board in proportion to the benefits. This statute was repealed by the act of February 28, 1881 (ch. 51). An act of March 23, 1893 (ch. 39), provided for the establishment of a private drain across the land of an objecting owner by decree of the county court. This act was repealed by that of 1903 (ch. 115), which later was superseded by the one of 1911 (ch. 142).

A considerable number of amendments have been made to the various drainage laws, but those that affect the character of the enterprises as described have been indicated in the foregoing paragraphs.

Drainage works.—The total works completed by drainage enterprises to December 31, 1919, comprised 734.5 miles of open ditches, 359.4 miles of tile drains, and 26.8 miles of accessory levees; the additional lengths under construction were 18.7 miles of open ditches, 14.2 miles of tile drains, and 2.8 miles of levees. These figures do not include drains or levees installed by individual farm owners supplemental to the works of the enterprises, nor the works of flood-protection or levee districts that had not undertaken the construction of ditches or tile drains. There are no pumping districts among the drainage enterprises in this state.

TABLE 7.—LAND AND CAPITAL INVESTED IN OPERATING ENTERPRISES, CLASSIFIED BY KIND OF DRAINAGE WORKS: 1920.

KIND OF WORKS.	LAND.		CAPITAL.		
			To Dec. 31, 1919.		Additional required to complete.
	Acreage.	Per cent of total.	Amount.	Per cent of total.	
All kinds	607,730	100.0	$4,588,578	100.0	$298,103
Open ditches only	445,431	73.3	2,980,949	65.0	54,000
Open ditches and levees	138,551	22.8	1,007,231	22.0	3,293
Tile drains only	6,020	1.0	143,000	3.1	.....
Open ditches and tile drains	17,728	2.9	457,398	10.0	240,810

The average depth of the main or outlet ditch was reported for each enterprise. The maximum depth of outlet reported for any enterprise in the state and the maximum in each county are shown in line 15 of

County Table II. The maximum length, width, and depth of outlet shown in that table for any county may not refer to the same enterprise.

In County Table II, line 16 shows the mean depth of branch ditches (open ditches only), which is a very crude indication of the depth of soil drainage that may be obtained in the enterprises as determined by the depth of outlet provided for farm drains. The mean depth was computed by giving each separate depth a weight in proportion to the acreage it serves. As most enterprises reported depths in whole numbers only, the occasional decimals were omitted in making these computations. Depths 10 feet and greater were omitted because it seemed that they did not represent so well the average depths of outlet provided for all the farms in those districts. To include this group, computed as 10 feet, would show the mean depth for the state 6.4 instead of 6.1 feet.

TABLE 8.—LAND IN OPERATING ENTERPRISES, CLASSIFIED BY AVERAGE DEPTH OF BRANCH DITCHES: 1920.

DEPTH OF BRANCH DITCHES.	Acreage.	Per cent of total.
All operating enterprises	607,730	100.0
Less than 3 feet	.....	.....
3.0 to 3.9 feet	5,120	0.8
4.0 to 4.9 feet	29,100	4.8
5.0 to 5.9 feet	48,101	7.9
6.0 to 6.9 feet	173,400	28.5
7.0 to 7.9 feet	77,454	12.7
8.0 to 8.9 feet	39,628	6.5
9.0 to 9.9 feet	.....	.....
10 feet and more	31,431	5.2
Not reporting branches	203,496	33.5

Maintenance of works.—The county drain law of 1881 (ch. 51), as amended, authorizes the county board to create a county ditch fund, to consist of taxes collected from county levies and of unexpended balances in special ditch funds, to be used for maintenance of the drainage ditches of the county. An act of April 10, 1911 (ch. 141), provides for cleaning out the drains constructed under the law of 1881, by petition and proceedings similar to those prescribed for establishing a new drain. Owners or tenants of land through which runs a watercourse or ditch are required to clean it out at least once each year, between March 1 and April 15, by a law of April 8, 1911 (ch. 143).

The supervisors of each drainage district organized under the act of 1905 (ch. 161) are authorized to keep the works of the district in repair, and for defraying the cost may levy assessments against the land apportioned like the cost of original construction. The directors of districts organized under the act of 1907 (ch. 153) may maintain the drainage works of the enterprise, and assessments therefor are apportioned according to the benefits determined for constructing the works.

TABLE 9.—LAND AND CAPITAL INVESTED IN OPERATING ENTERPRISES, CLASSIFIED BY METHOD OF MAINTENANCE: 1920.

METHOD OF MAINTENANCE.	LAND.		CAPITAL.		
			To Dec. 31, 1919.		Additional required to complete.
	Acreage.	Per cent of total.	Amount.	Per cent of total.	
All operating enterprises	607,730	100.0	$4,588,578	100.0	$298,103
By district forces	192,160	31.6	1,943,893	42.4	249,103
By contract	169,306	27.9	849,474	18.5	22,000
By method not specified	11,651	1.9	51,200	1.1	.....
No maintenance provided	230,043	37.9	1,734,330	37.8	26,000
Not reported	4,570	0.8	9,681	0.2	1,000

Date of organization.—The progress in drainage development is shown only roughly by the dates of the organization of enterprises, which are the dates when the drains or districts were established by the county boards or the district courts, since there may be a period of one or more years between the decree of establishment and the beginning of actual construction, and since the work of construction may occupy several years in a large district. It was not practicable, however, for the census to secure data as to the time of the beginning or the completion of the drainage works. Under the date of organization are tabulated the entire area, works, and capital of each enterprise, even including extensions made after the original plan of reclamation was completed.

TABLE 10.—LAND IN OPERATING ENTERPRISES, CLASSIFIED BY DATE ENTERPRISE WAS ORGANIZED: 1920.

DATE OF ORGANIZATION.	LAND.		AREA ASSESSED.	
	Acreage.	Per cent of total.	Acreage.	Per cent of total.
All operating enterprises	607,730	100.0	708,450	100.0
1880 to 1889	20,940	3.4	20,940	3.0
1890 to 1899	96,362	15.9	100,762	14.2
1900 to 1904	34,095	5.6	55,907	7.9
1905 to 1909	271,626	44.7	282,646	39.9
1910 to 1914	109,420	18.0	172,908	24.4
1915 to 1919	75,287	12.4	75,287	10.6

TABLE 11.—CAPITAL INVESTED IN OPERATING ENTERPRISES, CLASSIFIED BY DATE ENTERPRISE WAS ORGANIZED: 1920.

DATE OF ORGANIZATION.	CAPITAL.		
	To Dec. 31, 1919.		Additional required to complete.
	Amount.	Per cent of total.	
All operating enterprises	$4,588,578	100.0	$298,103
1880 to 1889	36,992	0.8	.....
1890 to 1899	189,831	4.1	.....
1900 to 1904	201,704	4.4	.....
1905 to 1909	2,238,344	48.8	285,310
1910 to 1914	1,440,754	31.4	2,000
1915 to 1919	480,953	10.5	10,293

TABLE 12.—DRAINS AND LEVEES (COMPLETED AND UNDER CONSTRUCTION) IN OPERATING ENTERPRISES, CLASSIFIED BY DATE ENTERPRISE WAS ORGANIZED: 1920.

DATE OF ORGANIZATION.	DITCHES.		TILE.		LEVEES.	
	Miles.	Per cent of total.	Miles.	Per cent of total.	Miles.	Per cent of total.
All drains and levees.	753.2	100.0	373.6	100.0	29.6	100.0
1880 to 1889	33.6	4.5	.....	.....	1.5	5.1
1890 to 1899	77.0	10.2	.....	.....	.....	.....
1900 to 1904	35.3	4.7	1.7	0.5	.....	.....
1905 to 1909	324.6	43.1	124.7	33.4	13.1	44.3
1910 to 1914	179.8	23.9	246.7	66.0	14.5	49.0
1915 to 1919	102.9	13.7	0.5	0.1	0.5	1.7

Crops.—The principal crops grown upon the drained land in drainage enterprises are corn, small grains, and sugar beets. Data were not secured to show the part of each enterprise planted to any crop, so the enterprises have been classified according to the principal crop, and the total area of improved land is shown thus classified in County Table II. No data were secured at the general census of agriculture to separate the crops grown upon land drained artificially from those produced upon land drained naturally.

COUNTY TABLE I.—DRAINAGE ON FARMS: 1920.

		THE STATE.	Burt.	Butler.	Cass.	Cedar.	Cherry.	Clay.	Colfax.
1	Number of all farms in the state or county	124,417	1,417	1,850	1,946	2,064	1,664	1,791	1,392
2	Farms reporting land having drainage	2,356	183	61	35	59	70	35	100
3	Farms reporting land needing drainage	2,963	166	43	82	50	89	105	29
4	Farms in drainage and levee districts	1,064	104	34	3	2	6	11	80
	LAND AND FARM AREA.								
5	Approximate land area of the state or county ... acres	49,157,120	304,000	373,120	344,320	470,400	3,826,560	370,560	259,200
6	All land in farms ... acres	42,225,475	263,631	352,176	319,177	430,452	2,981,685	351,436	251,405
7	Improved land in farms ... acres	23,109,624	245,739	319,428	280,706	367,547	591,881	313,843	219,479
8	Woodland in farms ... acres	900,933	7,534	6,658	22,244	11,732	13,023	6,012	3,044
9	Other unimproved land in farms ... acres	18,214,918	10,358	26,090	16,227	51,173	2,376,781	31,581	28,882
10	Farm land reported as provided with drainage ... acres	214,428	17,489	5,469	977	2,469	21,975	897	7,841
11	Farm land reported as needing drainage ... acres	145,818	9,278	808	1,782	2,892	12,681	3,605	3,423
12	Drainage only ... acres	115,425	6,566	781	384	2,432	12,246	3,487	790
13	Drainage and clearing ... acres	30,393	2,712	27	1,398	460	435	118	2,633

		Cuming.	Custer.	Dakota.	Dawson.	Dixon.	Dodge.	Douglas.	Fillmore.
1	Number of all farms in the county	1,859	3,708	740	1,934	1,441	1,794	1,709	1,975
2	Farms reporting land having drainage	65	3	28	18	70	197	38	68
3	Farms reporting land needing drainage	71	8	25	37	48	95	102	152
4	Farms in drainage and levee districts	26	.....	15	6	2	131	33	20
	LAND AND FARM AREA.								
5	Approximate land area of the county ... acres	369,280	1,656,320	161,920	630,400	302,080	339,840	211,840	368,640
6	All land in farms ... acres	359,527	1,495,095	141,859	570,874	274,689	322,428	174,418	350,989
7	Improved land in farms ... acres	318,176	766,939	117,892	377,185	235,274	298,238	157,327	319,880
8	Woodland in farms ... acres	10,218	25,709	10,664	5,313	15,382	9,273	8,674	3,569
9	Other unimproved land in farms ... acres	31,133	702,447	13,303	188,376	24,033	14,917	8,417	27,540
10	Farm land reported as provided with drainage ... acres	3,084	1,720	2,727	1,549	2,454	17,632	2,172	4,259
11	Farm land reported as needing drainage ... acres	3,779	254	582	1,767	1,902	4,869	2,436	3,960
12	Drainage only ... acres	2,884	154	368	1,525	1,588	3,765	1,139	3,241
13	Drainage and clearing ... acres	895	100	214	242	314	1,104	1,297	719

		Garden.	Garfield.	Grant.	Hall.	Hamilton.	Holt.	Howard.	Jefferson.
1	Number of all farms in the county	714	490	151	1,556	1,882	2,263	1,523	1,827
2	Farms reporting land having drainage	3	33	16	14	24	118	19	5
3	Farms reporting land needing drainage	3	33	29	26	61	113	32	87
4	Farms in drainage and levee districts	1	2	12	.....	11	3	.....	.....
	LAND AND FARM AREA.								
5	Approximate land area of the county ... acres	1,079,680	368,000	499,200	337,920	344,320	1,531,520	359,040	369,920
6	All land in farms ... acres	884,328	313,139	561,794	313,008	338,187	1,335,144	347,125	351,184
7	Improved land in farms ... acres	226,316	110,295	59,823	269,461	305,769	741,869	238,357	266,631
8	Woodland in farms ... acres	213	7,236	2,234	5,616	1,961	34,769	5,584	14,387
9	Other unimproved land in farms ... acres	657,799	195,608	499,737	37,931	30,457	558,506	103,184	70,166
10	Farm land reported as provided with drainage ... acres	530	5,213	12,729	594	1,063	18,703	833	1,917
11	Farm land reported as needing drainage ... acres	325	3,116	8,190	682	1,304	16,086	1,080	1,935
12	Drainage only ... acres	325	2,965	8,190	663	1,212	14,768	1,035	145
13	Drainage and clearing ... acres	.....	151	.....	19	92	1,318	45	1,790

COUNTY TABLE I.—DRAINAGE ON FARMS: 1920—Continued.

		Johnson.	Keith.	Lancaster.	Lincoln.	Madison.	Merrick.	Nance.	Nemaha.
1	Number of all farms in the county	1,167	673	3,259	2,024	1,647	1,364	1,102	1,524
2	Farms reporting land having drainage	65	12	67	36	41	72	13	73
3	Farms reporting land needing drainage	12	10	69	51	58	49	19	42
4	Farms in drainage and levee districts	54	11	30	20	9	57	9	42
	LAND AND FARM AREA.								
5	Approximate land area of the county ... acres	239,360	683,520	545,920	1,623,040	368,640	296,320	285,440	248,960
6	All land in farms ... acres	206,424	614,842	507,636	1,383,879	323,335	274,940	257,080	237,021
7	Improved land in farms ... acres	188,081	218,703	449,223	512,778	280,880	223,436	195,969	209,709
8	Woodland in farms ... acres	11,483	2,641	13,638	11,802	9,155	7,677	9,323	18,661
9	Other unimproved land in farms ... acres	6,860	393,498	44,775	859,299	33,300	43,827	51,788	8,651
10	Farm land reported as provided with drainage ... acres	5,526	888	3,742	3,542	2,262	7,935	1,555	5,560
11	Farm land reported as needing drainage ... acres	328	401	1,686	4,734	3,398	3,718	550	2,319
12	Drainage only ... acres	269	401	1,204	4,320	2,296	3,118	245	1,486
13	Drainage and clearing ... acres	59	.....	482	414	1,102	600	305	833

		Otoe.	Platte.	Polk.	Richardson.	Rock.	Sarpy.	Saunders.	Scotts Bluff.
1	Number of all farms in the county	2,253	2,131	1,476	1,974	553	979	2,697	1,391
2	Farms reporting land having drainage	225	12	14	32	14	31	32	35
3	Farms reporting land needing drainage	183	6	22	41	19	42	65	68
4	Farms in drainage and levee districts	94	3	12	18	.....	31	24	24
	LAND AND FARM AREA.								
5	Approximate land area of the county ... acres	387,840	430,720	275,200	348,800	642,560	153,600	483,840	462,720
6	All land in farms ... acres	375,290	413,744	266,937	319,820	461,064	136,114	458,228	281,492
7	Improved land in farms ... acres	336,878	306,247	234,127	262,030	193,729	120,894	413,568	157,176
8	Woodland in farms ... acres	21,262	13,746	6,543	25,268	6,885	9,496	11,195	5,446
9	Other unimproved land in farms ... acres	17,150	33,751	26,267	32,522	260,450	5,724	33,465	118,870
10	Farm land reported as provided with drainage ... acres	10,967	504	815	2,209	5,436	1,885	1,279	3,419
11	Farm land reported as needing drainage ... acres	2,851	120	540	1,802	1,609	1,864	2,223	4,251
12	Drainage only ... acres	1,948	115	503	856	652	1,181	1,613	3,946
13	Drainage and clearing ... acres	903	5	37	946	957	683	610	305

		Seward.	Sheridan.	Thurston.	Washington.	Wayne.	Webster.	York.	All other counties.[1]
1	Number of all farms in the county	2,130	1,063	1,105	1,488	1,287	1,530	2,042	49,868
2	Farms reporting land having drainage	37	9	38	51	24	7	42	112
3	Farms reporting land needing drainage	71	4	33	71	9	8	114	411
4	Farms in drainage and levee districts	16	1	19	31	.....	5	15	37
	LAND AND FARM AREA.								
5	Approximate land area of the county ... acres	367,360	1,580,160	247,680	243,200	288,000	369,920	368,000	23,338,240
6	All land in farms ... acres	345,869	1,339,444	190,529	229,626	248,107	341,294	346,540	19,582,470
7	Improved land in farms ... acres	305,923	309,624	177,374	204,830	239,449	261,886	318,376	9,789,679
8	Woodland in farms ... acres	11,116	26,468	10,644	14,218	1,669	17,325	5,164	399,059
9	Other unimproved land in farms ... acres	28,830	1,003,352	2,511	10,578	6,989	62,083	23,000	9,402,732
10	Farm land reported as provided with drainage ... acres	1,277	1,790	3,832	4,577	1,269	4,726	1,211	3,926
11	Farm land reported as needing drainage ... acres	1,618	1,336	1,846	2,700	315	813	2,925	15,135
12	Drainage only ... acres	1,397	1,336	370	2,205	315	678	2,901	11,417
13	Drainage and clearing ... acres	221	.....	1,476	495	.....	135	24	3,718

[1] No drainage on farms reported in Arthur, Banner, Boone, Chase, Cheyenne, Dawes, Deuel, Harlan, Hayes, Hooker, Kimball, Loup, Morrill, Phelps, Pierce, Thomas, and Wheeler Counties.

COUNTY TABLE II.—OPERATING DRAINAGE ENTERPRISES: 1920.

		THE STATE.	Burt.	Butler.	Colfax.	Cuming.	Dakota.	Dodge.	Douglas.
	LAND AREA.								
1	Approximate land area of the state or county.....acres..	49,157,120	304,000	373,120	259,200	369,280	161,920	339,840	211,840
2	All land in operating drainage enterprises.....acres..	607,730	78,992	10,840	46,340	11,100	7,300	122,760	49,250
3	Improved land.....acres..	551,517	60,161	10,840	41,860	8,100	6,570	122,440	48,350
4	Per cent of all improved land in farms.....	2.4	24.5	3.4	19.1	2.5	5.6	41.1	30.7
5	Timber and cut-over land.....acres..	6,342	.....	.....	.....	.....	.....	320	900
6	Other unimproved land.....acres..	49,871	18,831	.....	4,480	3,000	730	.....	.....
7	Swampy, seeped, or subject to overflow, in enterprises.....acres..	14,019	494	.....	.....	.....	.....	.....	.....
8	Suffering a loss of crops from defective drainage.....acres..	19,575	4,621	.....	160	300	146	2,190	900
9	Assessed acreage.....	708,450	170,712	10,840	46,340	11,100	7,300	122,760	49,250
10	Excess over all land in operating enterprises.....acres..	100,720	91,720	.....	.....	.....	.....	.....	.....
	DRAINAGE WORKS.								
	Open ditches:								
11	Completed.....miles..	734.5	109.8	9.3	30.2	10.8	6.5	77.6	49.2
12	Additional under construction.....miles..	18.7	1.0	.....	.....	.....	.....	.....	.....
13	Maximum completed in any enterprise.....miles..	80.0	80.0	3.5	8.5	5.0	6.5	55.0	41.7
14	Maximum width at bottom of ditch[1].....feet..	100	100	10	20	15	30	20	40
15	Maximum of average depths of outlet ditches[1].....feet..	18.0	15.0	7.0	12.0	14.0	15.0	12.0	12.0
16	Mean depth of branch ditches[1].....feet..	6.1	9.2	.....	.....	.....	.....	6.3	6.0
	Tile drains:								
17	Completed.....miles..	359.4	152.2	.....	.....	.....	.....	206.0	.....
18	Additional under construction.....miles..	14.2	.....	.....	.....	.....	.....	.....	.....
19	Maximum completed in any enterprise.....miles..	100.0	100.0	.....	.....	.....	.....	96.0	.....
20	Maximum size of tile[1].....inches..	48	12	.....	.....	.....	.....	12	.....
	Accessory levees and dikes:								
21	Completed.....miles..	26.8	10.0	.....	.....	.....	.....	.....	.....
22	Additional under construction.....miles..	2.8	.....	.....	.....	.....	.....	.....	.....
23	Area drained by open ditches only[1].....acres..	445,431	22,552	10,840	46,340	11,100	7,300	119,640	49,250
24	Length of these ditches.....miles..	528.9	28.3	9.3	30.2	10.8	6.5	77.6	49.2
25	Average length per acre.....feet..	6.3	6.6	4.5	3.4	5.1	4.7	3.4	5.3
26	Area having open ditches and levees[1].....acres..	138,551	51,000	.....	.....	.....	.....	.....	.....
27	Length of these ditches.....miles..	177.9	80.0	.....	.....	.....	.....	.....	.....
28	Average length per acre.....feet..	6.8	8.3	.....	.....	.....	.....	.....	.....
29	Length of the accessory levees.....miles..	29.6	10.0	.....	.....	.....	.....	.....	.....
30	Area drained by tile only[1].....acres..	6,020	2,400	.....	.....	.....	.....	3,120	.....
31	Length of these tile.....miles..	356.5	150.0	.....	.....	.....	.....	206.0	.....
32	Average length per acre.....feet..	312.7	330.0	.....	.....	.....	.....	348.6	.....
33	Area drained by open ditches and tile[1].....acres..	17,728	3,040	.....	.....	.....	.....	.....	.....
34	Length of these drains.....miles..	63.5	4.7	.....	.....	.....	.....	.....	.....
35	Average length per acre.....feet..	18.9	8.2	.....	.....	.....	.....	.....	.....
	DEVELOPMENT OF LAND.								
36	Improved land in operating enterprises, 1920.....acres..	551,517	60,161	10,840	41,860	8,100	6,570	122,440	48,350
37	Improved land prior to drainage.....acres..	292,621	27,557	5,400	40,160	3,350	5,475	38,960	48,350
38	Increase since drainage.....acres..	258,896	32,604	5,440	1,700	4,750	1,095	83,480	.....
39	Per cent of increase.....	88.5	118.3	100.7	4.2	141.8	20.0	214.3	.....
40	Per cent increase is of all improved land in farms, 1920.....	1.1	13.3	1.7	0.8	1.5	0.9	28.0	.....
41	Timber and cut-over land, 1920.....acres..	6,342	.....	.....	.....	.....	.....	320	900
42	Timber and cut-over land prior to drainage.....acres..	8,797	.....	.....	.....	.....	.....	320	900
43	Decrease since drainage.....acres..	2,455	.....	.....	.....	.....	.....	.....	.....
44	Per cent of decrease.....	27.9	.....	.....	.....	.....	.....	.....	.....
45	Other unimproved land, 1920.....acres..	49,871	18,831	.....	4,480	3,000	730	.....	.....
46	Other unimproved land prior to drainage.....acres..	306,312	51,435	5,440	6,180	7,750	1,825	83,480	.....
47	Decrease since drainage.....acres..	256,441	32,604	5,440	1,700	4,750	1,095	83,480	.....
48	Per cent of decrease.....	83.7	63.4	100.0	27.5	61.3	60.0	100.0	.....
49	Swampy, seeped, or subject to overflow, 1920.....acres..	14,019	494	.....	.....	.....	.....	.....	.....
50	Swampy, seeped, or subject to overflow prior to drainage.....acres..	395,253	25,143	8,640	42,308	10,940	5,475	115,248	5,150
51	Decrease since drainage.....acres..	381,234	24,649	8,640	42,308	10,940	5,475	115,248	5,150
52	Per cent of decrease.....	96.5	98.0	100.0	100.0	100.0	100.0	100.0	100.0
	CAPITAL INVESTED AND COST PER ACRE.								
53	Total capital invested in and required for completion of operating enterprises.....dollars..	4,886,681	850,605	62,257	90,092	56,506	196,165	481,075	259,607
54	Capital invested in these enterprises to Dec. 31, 1919.....dollars..	4,588,578	825,605	62,257	90,092	56,506	196,165	481,075	259,607
55	Additional capital required to complete these enterprises..dollars..	298,103	25,000	.....	.....	.....	.....	.....	.....
56	Average cost per acre when completed.....dollars..	8.04	10.77	5.74	1.94	5.09	26.87	3.92	5.27
57	Enterprises constructing open ditches only.....dollars..	3,034,949	361,335	62,257	90,092	56,506	196,165	398,075	259,607
58	Average cost per acre when completed.....dollars..	6.81	16.02	5.74	1.94	5.09	26.87	3.33	5.27
59	Enterprises constructing open ditches and levees.....dollars..	1,010,524	422,037	.....	.....	.....	.....	.....	.....
60	Average cost per acre when completed.....dollars..	7.29	8.33	.....	.....	.....	.....	.....	.....
61	Enterprises constructing tile drains only.....dollars..	143,000	57,500	.....	.....	.....	.....	83,000	.....
62	Average cost per acre when completed.....dollars..	23.75	23.96	.....	.....	.....	.....	26.60	.....
63	Enterprises constructing open ditches and tile drains.....dollars..	698,208	6,733	.....	.....	.....	.....	.....	.....
64	Average cost per acre when completed.....dollars..	30.38	2.21	.....	.....	.....	.....	.....	.....
	CROPS.								
	Improved land in enterprises reporting—								
65	Corn as principal crop on drained land.....acres..	495,683	38,866	10,840	41,860	3,000	6,570	120,440	48,350
66	Small grains as principal crop on drained land.....acres..	21,795	21,295	.....	.....	.....	.....	.....	.....
67	Sugar beets as principal crop on drained land.....acres..	[2] 21,084	.....	.....	.....	.....	.....	.....	.....
68	Hay as principal crop on drained land.....acres..	12,955	.....	.....	.....	5,100	.....	2,000	.....

[1] When works under construction have been completed.

[2] Includes 4,800 acres reporting vegetables as principal crop on drained land.

COUNTY TABLE II.—OPERATING DRAINAGE ENTERPRISES: 1920—Continued.

		Johnson.	Kearney.	Lancaster.	Merrick.	Nemaha.	Otoe.	Pawnee.	Richardson.
	LAND AREA.								
1	Approximate land area of the county ... acres	239,360	330,240	545,920	296,320	248,960	387,840	275,840	348,800
2	All land in operating drainage enterprises ... acres	18,260	9,000	8,000	13,000	20,134	16,437	5,731	35,838
3	Improved land ... acres	18,260	7,650	7,000	12,500	18,121	16,437	5,158	27,581
4	Per cent of all improved land in farms	9.7	3.0	1.6	5.6	8.6	4.9	2.5	10.5
5	Timber and cut-over land ... acres					2,013			2,269
6	Other unimproved land ... acres		1,350	1,000	500			573	5,988
7	Swampy, seeped, or subject to overflow, in enterprises ... acres		720						6,577
8	Suffering a loss of crops from defective drainage ... acres	825	720			1,306			2,235
9	Assessed acreage	18,260	9,000	8,000	13,000	20,134	16,437	5,731	35,838
10	Excess over all land in operating enterprises ... acres								
	DRAINAGE WORKS.								
	Open ditches:								
11	Completed ... miles	30.0	1.3	7.0	6.2	55.0	22.0	14.0	50.5
12	Additional under construction ... miles				4.3				
13	Maximum completed in any enterprise ... miles	25.0	1.3	5.0	4.2	42.0	20.0	14.0	38.0
14	Maximum width at bottom of ditch[1] ... feet	28	45	12	5	30	28	12	25
15	Maximum of average depths of outlet ditches[1] ... feet	15.0	5.0	10.0	5.0	18.0	15.0	18.0	18.0
16	Mean depth of branch ditches[1] ... feet	5.0		4.0		7.5	5.0		6.7
	Tile drains:								
17	Completed ... miles								
18	Additional under construction ... miles								
19	Maximum completed in any enterprise ... miles								
20	Maximum size of tile[1] ... inches								
	Accessory levees and dikes:								
21	Completed ... miles	0.5	0.2				1.5		1.3
22	Additional under construction ... miles								
23	Area drained by open ditches only[1] ... acres	16,500		8,000	13,000	20,134	2,107	5,731	3,677
24	Length of these ditches ... miles	25.0		7.0	10.5	55.0	2.0	14.0	8.0
25	Average length per acre ... feet	8.0		4.6	4.3	14.4	5.0	12.9	11.5
26	Area having open ditches and levees[1] ... acres	1,760	9,000				14,330		32,161
27	Length of these ditches ... miles	5.0	1.3				20.0		42.5
28	Average length per acre ... feet	15.0	0.8				7.4		7.0
29	Length of the accessory levees ... miles	0.5	0.2				1.5		1.3
30	Area drained by tile only[1] ... acres								
31	Length of these tile ... miles								
32	Average length per acre ... feet								
33	Area drained by open ditches and tile[1] ... acres								
34	Length of these drains ... miles								
35	Average length per acre ... feet								
	DEVELOPMENT OF LAND.								
36	Improved land in operating enterprises, 1920 ... acres	18,260	7,650	7,000	12,500	18,121	16,437	5,158	27,581
37	Improved land prior to drainage ... acres	10,010	5,400	3,000	12,200	10,068	421	2,865	10,764
38	Increase since drainage ... acres	8,250	2,250	4,000	300	8,053	16,016	2,293	16,817
39	Per cent of increase[2]	82.4	41.7	133.3	2.5	80.0		80.0	156.2
40	Per cent increase is of all improved land in farms, 1920	4.4	0.9	0.9	0.1	3.8	4.8	1.1	6.4
41	Timber and cut-over land, 1920 ... acres					2,013			2,269
42	Timber and cut-over land prior to drainage ... acres	1,650				2,013		573	2,269
43	Decrease since drainage ... acres	1,650						573	
44	Per cent of decrease	100.0						100.0	
45	Other unimproved land, 1920 ... acres		1,350	1,000	500			573	5,988
46	Other unimproved land prior to drainage ... acres	6,600	3,600	5,000	800	8,053	16,016	2,293	22,805
47	Decrease since drainage ... acres	6,600	2,250	4,000	300	8,053	16,016	1,720	16,817
48	Per cent of decrease	100.0	62.5	80.0	37.5	100.0	100.0	75.0	73.7
49	Swampy, seeped, or subject to overflow, 1920 ... acres		720						6,577
50	Swampy, seeped, or subject to overflow prior to drainage ... acres	8,360	2,700	3,000	13,000	10,217	16,016	5,731	25,011
51	Decrease since drainage ... acres	8,360	1,980	3,000	13,000	10,217	16,016	5,731	18,434
52	Per cent of decrease	100.0	73.3	100.0	100.0	100.0	100.0	100.0	73.7
	CAPITAL INVESTED AND COST PER ACRE.								
53	Total capital invested in and required for completion of operating enterprises ... dollars	208,559	9,600	35,500	19,250	346,000	195,889	60,000	339,124
54	Capital invested in these enterprises to Dec. 31, 1919 ... dollars	208,559	9,600	35,500	12,250	346,000	195,889	60,000	339,124
55	Additional capital required to complete these enterprises ... dollars				7,000				
56	Average cost per acre when completed ... dollars	11.42	1.07	4.44	1.48	17.18	11.92	10.47	9.46
57	Enterprises constructing open ditches only ... dollars	176,415		35,500	19,250	346,000	3,033	60,000	86,124
58	Average cost per acre when completed ... dollars	10.69		4.44	1.48	17.18	1.44	10.47	23.42
59	Enterprises constructing open ditches and levees ... dollars	32,144	9,600				192,856		253,000
60	Average cost per acre when completed ... dollars	18.26	1.07				13.46		7.87
61	Enterprises constructing tile drains only ... dollars								
62	Average cost per acre when completed ... dollars								
63	Enterprises constructing open ditches and tile drains ... dollars								
64	Average cost per acre when completed ... dollars								
	CROPS.								
	Improved land in enterprises reporting—								
65	Corn as principal crop on drained land ... acres	18,260	7,650	3,000	12,000	18,121	16,437	5,158	27,581
66	Small grains as principal crop on drained land ... acres								
67	Sugar beets as principal crop on drained land ... acres			4,000					
68	Hay as principal crop on drained land ... acres				500				

[1] When works under construction have been completed.

[2] Per cent not shown when more than 1,000.

COUNTY TABLE II.—OPERATING DRAINAGE ENTERPRISES: 1920—Continued.

		Sarpy.	Saunders.	Scotts Bluff.	Sioux.	Thurston.	Washington.	Wayne.	Other counties.[1]
	LAND AREA.								
1	Approximate land area of the county ... acres	153,600	483,840	462,720	1,315,200	247,680	243,200	288,000	9,484,800
2	All land in operating drainage enterprises ... acres	32,850	30,960	16,124	4,344	12,300	25,840	6,240	26,090
3	Improved land ... acres	32,050	29,040	14,110	3,904	12,300	22,760	6,240	20,085
4	Per cent of all improved land in farms	26.5	7.0	9.0	3.6	6.9	11.1	2.6	0.5
5	Timber and cut-over land ... acres	200	280				80		280
6	Other unimproved land ... acres	600	1,640	2,014	440		3,000		5,725
7	Swampy, seeped, or subject to overflow, in enterprises ... acres	600		1,579	2,369		400		1,280
8	Suffering a loss of crops from defective drainage ... acres	1,090	768	1,232	87	475	560		1,960
9	Assessed acreage	32,850	30,960	16,124	4,344	12,300	34,840	6,240	26,090
10	Excess over all land in operating enterprises ... acres						9,000		
	DRAINAGE WORKS.								
	Open ditches:								
11	Completed ... miles	54.6	15.9	49.3	5.9	18.0	32.6	3.3	75.5
12	Additional under construction ... miles	1.7		8.9	2.8				
13	Maximum completed in any enterprise ... miles	22.5	7.5	23.4	5.9	8.0	21.0	3.3	15.0
14	Maximum width at bottom of ditch [2] ... feet	40	27	20	20	16	100	15	20
15	Maximum of average depths of outlet ditches [2] ... feet	12.0	12.0	9.0	9.0	17.0	12.0	15.0	15.0
16	Mean depth of branch ditches [2] ... feet	5.4	4.0	5.7	7.0	8.0	6.6	8.0	5.1
	Tile drains:								
17	Completed ... miles			0.5					0.7
18	Additional under construction ... miles			13.0	1.2				
19	Maximum completed in any enterprise ... miles			0.5					0.5
20	Maximum size of tile [2] ... inches			48					24
	Accessory levees and dikes:								
21	Completed ... miles	2.0	9.8				1.5		
22	Additional under construction ... miles	2.5	0.3						
23	Area drained by open ditches only [2] ... acres	25,150	9,360	7,780		12,300	24,840	6,240	23,590
24	Length of these ditches ... miles	36.3	8.1	25.5		18.0	31.3	3.3	73.0
25	Average length per acre ... feet	7.6	4.6	17.3		7.7	6.7	2.8	16.3
26	Area having open ditches and levees [2] ... acres	7,700	21,600				1,000		
27	Length of these ditches ... miles	20.0	7.8				1.3		
28	Average length per acre ... feet	13.7	1.9				6.9		
29	Length of the accessory levees ... miles	4.5	10.1				1.5		
30	Area drained by tile only [2] ... acres								500
31	Length of these tile ... miles								0.5
32	Average length per acre ... feet								5.3
33	Area drained by open ditches and tile [2] ... acres			8,344	4,344				2,000
34	Length of these drains ... miles			46.2	9.9				2.7
35	Average length per acre ... feet			29.2	12.0				7.1
	DEVELOPMENT OF LAND.								
36	Improved land in operating enterprises, 1920 ... acres	32,050	29,040	14,110	3,904	12,300	22,760	6,240	20,085
37	Improved land prior to drainage ... acres	10,400	15,270	8,915	3,475	5,120	16,340	2,496	6,625
38	Increase since drainage ... acres	21,650	13,770	5,195	429	7,180	6,420	3,744	13,460
39	Per cent of increase	208.2	90.2	58.3	12.3	140.2	39.3	150.0	203.2
40	Per cent increase is of all improved land in farms, 1920	17.9	3.3	3.3	0.4	4.0	3.1	1.6	0.3
41	Timber and cut-over land, 1920 ... acres	200	280				80		280
42	Timber and cut-over land prior to drainage ... acres	200	280				80		512
43	Decrease since drainage ... acres								232
44	Per cent of decrease								45.3
45	Other unimproved land, 1920 ... acres	600	1,640	2,014	440		3,000		5,725
46	Other unimproved land prior to drainage ... acres	22,250	15,410	7,209	869	7,180	9,420	3,744	18,953
47	Decrease since drainage ... acres	21,650	13,770	5,195	429	7,180	6,420	3,744	13,228
48	Per cent of decrease	97.3	89.4	72.1	49.4	100.0	68.2	100.0	69.8
49	Swampy, seeped, or subject to overflow, 1920 ... acres	600		1,579	2,369		400		1,280
50	Swampy, seeped, or subject to overflow prior to drainage ... acres	24,250	13,550	5,464	4,344	8,300	13,960	3,744	19,702
51	Decrease since drainage ... acres	23,650	13,550	3,885	1,975	8,300	13,560	3,744	18,422
52	Per cent of decrease	97.5	100.0	71.1	45.5	100.0	97.9	100.0	93.5
	CAPITAL INVESTED AND COST PER ACRE.								
53	Total capital invested in and required for completion of operating enterprises ... dollars	266,177	58,696	560,800	198,058	180,100	203,874	6,800	201,947
54	Capital invested in these enterprises to Dec. 31, 1919 ... dollars	262,177	57,403	380,000	118,048	180,100	203,874	6,800	201,947
55	Additional capital required to complete these enterprises ... dollars	4,000	1,293	180,800	80,010				
56	Average cost per acre when completed ... dollars	8.10	1.90	34.78	45.59	14.64	7.89	1.09	7.74
57	Enterprises constructing open ditches only ... dollars	217,247	18,759	73,000		180,100	194,854	6,800	193,830
58	Average cost per acre when completed ... dollars	8.64	2.00	9.38		14.64	7.84	1.09	8.22
59	Enterprises constructing open ditches and levees ... dollars	48,930	39,937				9,020		
60	Average cost per acre when completed ... dollars	6.35	1.85				9.02		
61	Enterprises constructing tile drains only ... dollars								2,500
62	Average cost per acre when completed ... dollars								5.00
63	Enterprises constructing open ditches and tile drains ... dollars			487,800	198,058				5,617
64	Average cost per acre when completed ... dollars			58.46	45.59				2.81
	CROPS.								
	Improved land in enterprises reporting—								
65	Corn as principal crop on drained land ... acres	32,050	29,040			12,300	22,760	6,240	15,160
66	Small grains as principal crop on drained land ... acres								500
67	Sugar beets as principal crop on drained land ... acres			10,880	3,904				2,300
68	Hay as principal crop on drained land ... acres			3,230					2,125

[1] Includes only Antelope, Cass, Cherry, Dixon, Fillmore, Knox, Madison, Morrill, Nance, Platte, Polk, Seward, Thayer, and York Counties.
[2] When works under construction have been completed.

MANUFACTURES—NEBRASKA.

EXPLANATION OF TERMS.

Scope of census.—Census statistics of manufactures are compiled primarily for the purpose of showing the absolute and relative magnitude of the different branches of industry covered and their growth or decline. Incidentally, the effort is made to present data throwing light upon character of ownership, size of establishments, and similar subjects. When use is made of the statistics for these purposes it is imperative that due attention be given to their limitations, particularly in connection with any attempt to derive from them figures purporting to show average wages, cost of production, or profits.

The census did not cover establishments which were idle during the entire year or for which products were valued at less than $500, or the manufacturing done in educational, eleemosynary, and penal institutions.

Period covered.—The returns relate to the calendar year 1919, or the business year which corresponded most nearly to that calendar year, and cover a year's operations, except for establishments which began or discontinued business during the year.

The establishment.—As a rule, the term "establishment" represents a single plant or factory, but in some cases it represents two or more plants which were operated under a common ownership or for which one set of books of account was kept. If, however, the plants constituting an establishment as thus defined were not all located within the same city, county, or state, separate reports were secured in order that the figures for each plant might be included in the statistics for the city, county, or state in which it was located. In some instances separate reports were secured for different industries carried on in the same establishment.

Classification by industries.—The establishments were assigned to the several classes of industries according to their products of chief value. The products reported for a given industry may thus, on the one hand, include minor products different from those covered by the class designation, and, on the other hand, may not represent the total product covered by this designation, because some of this class of product may be made in establishments in which it is not the product of chief value.

As a rule, the same designation is used for the industry wherever it appears, although all of the products indicated by this designation were not manufactured in the state or city for which these statistics are presented. In some instances the wording is changed so as to more correctly describe the products represented. For a number of industries subclasses are shown which indicate more definitely the kind of products.

Selected industries.—The general tables at the end of this section give the principal facts separately for the industries of the state. A selection has been made of certain leading industries of the state for more detailed consideration. Sometimes an industry of great importance has to be omitted because it comprises so few establishments that a detailed presentation would reveal the operations of individual concerns.

Comparisons with previous censuses.—Owing to changes in industrial conditions it is not always possible to classify establishments by industries in such a way as to permit accurate comparison with preceding censuses. At the census of 1909 the figures for kindred industries were combined. This practice has been followed in compiling the statistics for 1919 and 1914 when placed in comparison with those for 1909 and prior years. The comparative summary for 1919, 1914, and 1909, therefore, does not show separately all the industries given for 1919 in the detailed statement for the state.

Influence of increased prices.—In comparing figures for cost of materials, value of products, and value added by manufacture in 1919 with the corresponding figures for earlier censuses, account should be taken of the general increase in the prices of commodities during recent years. To the extent to which this factor has been influential the figures fail to afford an exact measure of the increase in the volume of business.

Persons engaged in the industry.—The following general classes of persons engaged in the manufacturing industries were distinguished: (1) Proprietors and firm members, (2) salaried officers of corporations, (3) superintendents and managers, (4) clerks (including other subordinate salaried employees), and (5) wage earners. In the reports for the censuses of 1904 and 1899 these five classes were shown according to the three main groups: (1) Proprietors and firm members, (2) salaried officials, clerks, etc., and (3) wage earners. In comparative tables covering the census of 1904 it is of course necessary to group the figures according to the classification that was employed at the earlier censuses.

The number of persons engaged in each industry, segregated by sex, and, in the case of wage earners, also by age (whether under 16 or 16 and over), was reported for a single representative day. The 15th of December was selected as representing for most industries normal conditions of employment, but where this date was not a representative day an earlier date was chosen.

In the case of employees other than wage earners the number thus reported for the representative date has been treated as equivalent to the average for the year, since the number of employees of this class does not ordinarily vary much from month to month. In the case of wage earners the average has been obtained in the manner explained in the next paragraph.

In addition to the more detailed report by sex and age of the number of wage earners on the representative date, a report was obtained of the number employed on the 15th of each month, by sex, without distinction of age. From these figures the average number of wage earners for the year has been calculated by dividing the sum of the numbers reported for the several months by 12. The importance of the industry as an employer of labor is believed to be more accurately measured by this average than by the number employed at any one time or on a given day.

The number of wage earners reported for the representative day, though given in certain tables for each separate industry, is not totaled for all industries combined for any state, because, in view of the variations of date, such a total is not believed to be significant. It would involve more or less duplication of persons working in different industries at different times, would not represent the total number employed in all industries at any one time, and would give an undue weight to seasonal industries as compared with industries in continual operation. This total, however, is shown for the different cities, because the limited area and greater regularity of employment largely overcame the objection incident to its publication for the separate states or the United States.

In order to determine as nearly as possible the age distribution of the average number of wage earners for a given state as a whole, the per cent distribution by age of the wage earners in each industry for December 15, or the nearest representative day, has been calculated from the actual numbers reported for that date. The percentages thus obtained have been applied to the average number of wage earners for the year in that industry to determine the average numbers 16 years and over, and under 16, employed. These calculated averages for the several industries have been added to give the average distribution for each state as a whole and for the entire country.

Salaries and wages.—Under these heads are given the total payments during the year for salaries and wages, respectively. The Census Bureau has not undertaken to calculate the average annual earnings of either salaried employees or wage earners. Such averages would possess little real value, because they would be based on the earnings of employees of both sexes, of all ages, and of widely varying degrees of skill. Furthermore, so far as wage earners are concerned, it would be impossible to calculate accurately even so simple an average as this, since the number of wage earners fluctuates from month to month in every industry, and in some cases to a very great extent. The Census Bureau's figures for wage earners, as already explained, are averages based on the number employed on the 15th of each month, and while representing the number according to the pay rolls to whom wages were paid on that date, no doubt represent a larger number than would be required to perform the work in any industry if all were continuously employed during the year.

Prevailing hours of labor.—No attempt was made to ascertain the number of wage earners working a given number of hours per week. The inquiry called merely for the prevailing practice followed in each establishment. Occasional variations in hours in an establishment from one part of the year to another were disregarded, and no attention was paid to the fact that a few wage earners might have hours differing from those of the majority. All the wage earners of each establishment are therefore counted in the class within which the establishment itself falls. In most establishments, however, practically all the wage earners work the same number of hours, so that the figures give a substantially correct representation of the hours of labor.

Capital.—The instructions on the schedule for securing data relating to capital were as follows:

"The answer should show the total amount of capital, both owned and borrowed, on the last day of the business year reported. All the items of fixed and live capital may be taken at the amounts carried on the books. If land or buildings are rented, that fact should be stated and no value given. If a part of the land or buildings is owned, the remainder being rented, that fact should be so stated and only the value of the owned property given. Do not include securities and loans representing investments in other enterprises."

These instructions were identical with those employed at the censuses of 1914 and 1909. The data compiled in respect to capital, however, at both censuses, as well as at all preceding censuses of manufactures, have been so defective as to be of little value except as indicating very general conditions. In fact, it has been repeatedly recommended by the census authorities that this inquiry be omitted from the schedule. While there are some establishments whose accounting systems are such that an accurate return for capital could be made, this is not true of the great majority, and the figures therefore do not show the actual amount of capital invested.

Materials.—The statistics as to cost of materials relate to the materials used during the year, which may be more or less than the materials purchased during the year. The term "materials" covers fuel, rent of power and heat, mill supplies, and containers, as well as materials which form a constituent part of the product.

Rent and taxes.—The taxes include certain Federal taxes and state, county, and local taxes. Under "Federal taxes" there are included the internal-revenue tax on manufactures (tobacco, beverages, etc.), excise taxes when included in values reported for products, corporation capital stock tax, and corporation income tax, but not the income tax for individuals and partners.

Value of products.—The amounts given under this heading represent the selling value or price at the factory of all products manufactured during the year, which may differ from the value of the products sold.

Value added by manufacture. The value of products is not always a satisfactory measure of either the absolute or the relative importance of a given industry, because only a part of this value is actually created by the manufacturing processes carried on in the industry itself. Another part, and often by far the larger one, represents the value of the materials used. For many purposes, therefore, the best measure of the importance of an industry, from a manufacturing standpoint, is the value created by the manufacturing operations carried on within the industry. This value is calculated by deducting the cost of the materials used from the value of the products. The figure thus obtained is termed in the census reports "value added by manufacture."

Cost of manufacture and profits.—The census data do not show the entire cost of manufacture, and consequently can not be used for the calculation of profits. No account has been taken of depreciation or interest, rent of offices and buildings other than factory or works, insurance, ordinary repairs, advertising, and other sundry expenses.

Primary horsepower.—This item represents the total primary power generated by the manufacturing establishments plus the amount of power, principally electric, rented from other concerns. It does not cover the power of electric motors taking their current from dynamos driven by primary power machines operated by the same establishment, because the inclusion of such power would obviously result in duplication. The figures for primary horsepower represent the rated capacity of the engines, motors, etc., and not the amount of power in actual daily use.

Fuel.—Statistics of the quantity of fuel used are shown only for anthracite and bituminous coal, coke, fuel oils, gasoline and other volatile oils, and gas—natural and manufactured—and represent the quantity used during the year. As only the principal kinds of fuel are shown, comparison as to the total cost of all fuel is impracticable. A comparison, however, of the total quantities of the several kinds of fuel used in 1919 and 1914 is given.

GENERAL STATISTICS.

General character of the state.—Nebraska has a gross area of 77,520 square miles, of which 76,808 represent land surface. The inhabitants of the state in 1900 numbered 1,066,300; in 1910, 1,192,214; and in 1920, 1,296,372. In total population Nebraska ranked thirty-first among the states in 1920. The number of inhabitants per square mile in 1910 was 15.5, the corresponding figures for 1920 being 16.9.

In 1920 there were five cities in the state—Grand Island, Hastings, Lincoln, North Platte, and Omaha—having more than 10,000 inhabitants. These five cities, the combined population of which in that year was 282,609, formed 21.8 per cent of the total for Nebraska, and in 1919 reported 81.7 per cent of the value of the state's manufactured products.

Importance and growth of manufactures (Table 1).—The large increases in salaries and wages, cost of materials, and the value of products, from 1914 to 1919, as presented in Table 1, are largely due to the change in industrial conditions brought about by the World War, and therefore can not properly be used to measure the growth of manufactures during the census period 1914 to 1919. The increases shown, however, in number of wage earners, horsepower, and number of establishments, are indicative of a decided growth in the manufacturing activities of the state. The addition of the Federal income tax since 1914 will account for the large increase in "Rent and taxes."

Statistics for the state, by counties (Table 2).—Figures are not available for comparison of county totals for 1919 with those for prior censuses. Of the 93 counties in the state, Douglas County alone, which contains the city of Omaha, reported 76.5 per cent of the total value of products in the state in 1919 and 59 per cent of the average number of wage earners.

Principal industries, ranked by value of products (Table 3).—The ranking of industries by value of products is not always satisfactory as indicating their importance from a manufacturing standpoint. Their ranking would change materially if based upon the average number of wage earners or value added by manufacture.

Persons engaged in manufacturing industries (Table 4).—The age classification of the average number of wage earners in this and other tables is an estimate obtained by the methods described in the "Explanation of terms." The classification by sex, for 1919, was reported separately, but for 1914 and 1909 was obtained in the same manner as the distribution by age. Figures for individual industries will be found in Table 27.

Average number of wage earners for selected industries (Table 5).—The industries covered by this table are those which employed more than 200 wage earners in 1919, and for which statistics can be shown without the possibility of disclosing the operations of individual establishments.

Average number of wage earners, by sex and age, and value of products, for cities of 10,000 inhabitants or more (Table 6).—General increases are shown in practically all of the details for the five cities included in this table from 1914 to 1919.

Wage earners, by months (Table 7).—The statistics for wage earners in this table are intended to show the steadiness of employment, or the reverse, in accordance with the industrial conditions existing during the several census years.

Wage earners, by months, for selected industries and for cities (Table 8).—In addition to the number of wage earners employed by months, similar data are given for males and females for all industries combined, and also for the cities of Grand Island, Hastings, Lincoln, North Platte, and Omaha. There were a number of industries in the state in 1919 in which the number of female wage earners predominated. The five cities combined reported a slightly larger proportion of the female wage earners than the state as a whole, 16.6 per cent as compared with 14.4 per cent for the state.

Prevailing hours of labor (Table 9).—Since 1914 there has been a marked shortening of the working day in Nebraska. In that year 17.6 per cent of the wage earners were included in the group "48 and under," as against 47.4 per cent in 1919. In 1914 the "60" and "Over 60" groups constituted 46.4 per cent of the total wage earners, as compared with 22 per cent in 1919.

Size of establishments, by average number of wage earners, for selected industries and for cities (Table 10).—The predominance of the number of small establishments, when based on the number of wage earners employed, is evidenced in this table by the fact that of the total number of establishments in the state, 98.3 per cent were in the several classes having less than 101 wage earners, while such establishments employed but 39.6 per cent of the total number of wage earners. On the other hand, the establishments employing an average of more than 100 wage earners represented only 1.7 per cent of the total number of manufacturing establishments in the state, but reported 60.4 per cent of the total number of wage earners.

Size of establishments, by value of products (Table 11).—At the censuses of 1909 and 1914 establishments with products valued at $100,000 to $1,000,000 constituted one group, but at the census of 1919 this group was subdivided into "$100,000 to $500,000" and "$500,000 to $1,000,000." Separate figures for the number of establishments and value of products have been compiled, however, from the returns for

1914. The table, therefore, gives combined figures for these two groups in the case of all items for 1909, and in the case of average number of wage earners and value added by manufacture for 1914.

Size of establishments, by value of products, for selected industries (Table 12).—In the preparation of this table it was necessary in several instances to combine the establishments of one group of the industry with those of some other group of that industry to avoid the possibility of disclosing the operations of individual establishments.

Size of establishments, by value of products, for cities of 10,000 inhabitants or more (Table 13).—This table strikingly illustrates the fact that the number of establishments of itself is no real index of manufacturing activities.

Character of ownership (Table 14).—The preponderance of corporate ownership is clearly brought out in this table. Although corporations owned but 22.5 per cent of the number of establishments in the state in 1919, they reported 86.3 per cent of the average number of wage earners and 93.3 per cent of the total value of products. During the five-year period 1914 to 1919, the average number of wage earners in corporations increased 10,551, or 50.3 per cent, and the value of products, $352,546,921, or 173.3 per cent.

Manufactures, by population groups, in cities of 10,000 inhabitants or more (Table 15).—This table shows that the combined number of establishments in the five cities in 1919 represented 30.8 per cent of the total in the state. They reported in that year 70.7 per cent of the average number of wage earners and 81.7 per cent of the total value of products.

Principal industries in Lincoln and Omaha, with per cent of total for the state (Table 16).—This table includes all industries in Lincoln and Omaha having products of $600,000 and over, the figures being given for those which can be shown without disclosing the operations of individual establishments.

It is deemed of first importance to present the statistics of the state as a whole for all industries which can be shown without disclosing the operations of individual establishments. In so doing, however, it sometimes happens that quite important industries can not be shown in the city, since to do so might disclose the operations of establishments located outside, by the simple deduction of the totals shown for the industry in the city from that given in the detailed state table.

No slaughtering and meat packing was reported for Omaha in 1914. The establishments in this industry are almost wholly located in what was South Omaha in 1914, which city has been annexed to Omaha since that census.

Number and horsepower of types of prime movers (Table 17).—The total horsepower reported in 1919, as compared with that for 1914, shows an increase of 36,529 horsepower, or 40.9 per cent. This increase, however, is chiefly due to the gain of 27,401 horsepower, or 145.6 per cent, in rented power. The owned power increased 9,128 horsepower, or 13 per cent, during the five-year period.

Fuel consumed (Table 18).—This table shows the principal kinds of fuel used by the manufacturing plants in the state in 1919 and 1914 and gives separately for 1919 the amounts consumed by a number of important industries which use considerable quantities of fuel. There was a decided increase in the quantities of each of the several kinds of fuel used in 1919 as compared with 1914, except for anthracite coal, which decreased. In 1919, of the total anthracite coal consumed, 57.5 per cent was used in the bakeries, food preparations, printing, and ice manufacture; two industries combined—steam-railroad repair shops and slaughtering and meat packing—consumed 51 per cent of the bituminous coal; the manufacture of gas and the smelting and refining of lead consumed 74.1 per cent of the coke; and of the fuel oils, three industries—chemicals, gas, and lead smelters—used 69.1 per cent.

TABLE 1.—COMPARATIVE SUMMARY: 1919, 1914, 1909, 1904, AND 1899.

	MANUFACTURING INDUSTRIES.					PER CENT OF INCREASE.[1]			
	1919	1914	1909	1904	1899	1914–1919	1909–1914	1904–1909	1899–1904
Number of establishments	2,884	2,492	2,500	1,819	1,695	15.7	—0.3	37.4	7.3
Persons engaged	49,076	33,695	31,966	25,356	(2)	45.6	5.4	26.1	.....
Proprietors and firm members	2,016	2,472	2,522	1,904	(2)	18.0	—2.0	32.5	.....
Salaried employees	9,639	6,079	5,108	3,192	2,296	58.6	19.0	60.0	39.0
Wage earners (average number)	36,521	25,144	24,336	20,260	18,669	45.2	3.3	20.1	8.5
Primary horsepower	125,814	89,285	64,466	46,372	41,825	40.9	38.5	39.0	10.9
Capital	$245,256,684	$121,007,944	$99,001,089	$80,235,310	$65,906,052	102.7	21.1	24.5	21.7
Salaries and wages	61,808,692	24,010,977	19,438,719	14,097,060	10,949,680	157.4	23.5	37.9	28.7
Salaries	15,741,937	7,117,632	5,490,874	3,074,911	2,107,251	121.2	29.6	78.6	45.9
Wages	46,066,755	16,893,345	13,947,845	11,022,149	8,842,429	172.7	21.1	26.5	24.6
Paid for contract work	1,398,349	451,983	411,727	190,688	(2)	209.4	9.8	115.9	.....
Rent and taxes	8,566,092	4,431,217	3,453,689	[3] 610,575	(2)	93.3	28.3	.....	.....
Cost of materials	480,774,122	174,113,684	151,080,971	124,051,628	95,925,178	176.1	15.2	21.8	29.3
Value of products	596,042,498	221,615,848	199,018,579	154,918,220	130,302,453	169.0	11.4	28.5	18.9
Value added by manufacture[4]	115,268,376	47,502,164	47,937,608	30,866,592	34,377,275	142.7	—0.9	55.3	—10.2

[1] A minus sign (—) denotes decrease. [2] Figures not available. [3] Exclusive of internal revenue. [4] Value of products less cost of materials.

TABLE 2.—STATISTICS FOR THE STATE, BY COUNTIES: 1919.

COUNTY.	Number of establishments.	WAGE EARNERS. Average number.	WAGE EARNERS. Wages.	Rent and taxes.	Cost of materials.	Value of products.	Value added by manufacture.	Primary horsepower.
The state	2,884	36,521	$46,066,755	$8,566,092	$480,774,122	$596,042,498	$115,268,376	125,814
Adams	65	715	719,322	96,362	3,039,892	4,531,123	1,491,231	2,130
Antelope	26	54	45,952	5,188	519,448	678,105	158,657	850
Boone	29	46	55,273	10,436	673,247	892,616	219,369	568
Box Butte	18	425	745,887	7,745	1,108,070	2,018,761	910,691	386
Boyd	12	7	6,575	1,486	113,415	146,458	33,043	238
Brown	12	72	113,622	4,039	97,410	243,108	145,698	49
Buffalo	42	132	123,134	35,333	2,626,342	3,087,048	460,706	1,589
Burt	28	31	40,487	6,284	102,753	205,302	102,549	198
Butler	34	51	57,932	7,487	401,647	519,994	118,347	624
Cass	51	664	861,975	31,903	1,104,139	2,285,315	1,181,176	3,163
Cedar	26	41	45,786	5,525	201,559	327,614	126,055	466
Chase	5	9	9,109	2,413	206,038	237,433	31,395	327
Cherry	11	21	19,825	6,149	120,677	166,296	45,619	431
Cheyenne	15	85	143,669	4,675	70,730	259,650	188,920	138
Clay	36	83	82,951	8,899	493,314	692,971	199,657	815
Colfax	26	141	145,392	57,762	5,264,176	6,251,327	987,151	974
Cuming	32	43	48,006	7,570	300,741	448,015	147,274	426
Custer	33	41	43,418	8,799	219,419	336,029	116,610	529
Dakota	6	4	4,140	498	8,639	23,643	15,004	24
Dawes	18	289	488,003	10,780	482,038	1,120,649	638,611	406
Dawson	33	92	120,251	34,992	2,122,218	2,474,348	352,130	1,187
Deuel	4	12	15,420	1,150	103,163	132,326	29,163	69
Dixon	22	30	34,929	2,826	77,260	144,537	67,277	150
Dodge	90	534	564,690	73,371	4,901,543	6,272,618	1,371,075	2,313
Douglas	596	21,543	27,562,401	4,873,077	385,905,594	455,850,379	69,953,785	58,086
Dundy	10	7	6,925	1,482	96,366	143,146	46,780	81
Fillmore	36	118	103,791	10,037	198,082	439,473	241,391	344
Franklin	25	36	30,966	108,095	313,640	458,013	144,373	394
Frontier	9	11	11,115	1,419	201,207	228,811	27,604	162
Furnas	17	23	22,583	2,931	188,907	259,850	70,943	168
Gage	66	825	882,334	79,883	6,772,519	8,599,545	1,827,026	1,965
Garden	6	8	12,394	914	8,455	33,453	24,998	22
Garfield	5	3	3,220	396	66,638	83,031	16,393	58
Greeley	18	19	22,436	2,501	367,010	432,988	65,978	333
Hall	64	882	1,346,108	134,161	4,486,618	7,016,019	2,529,401	2,520
Hamilton	20	55	56,602	8,747	160,254	294,364	134,110	198
Harlan	13	19	23,218	2,147	559,568	646,413	86,845	121
Hitchcock	6	6	3,120	727	69,261	84,395	15,134	70
Holt	23	28	27,420	3,363	84,091	158,872	74,781	295
Howard	21	22	24,536	4,288	325,140	419,361	94,221	298
Jefferson	42	361	470,809	21,509	917,494	1,603,157	685,663	1,033
Johnson	31	34	42,347	3,256	195,798	305,090	109,292	197
Kearney	17	37	51,031	4,582	263,957	386,285	122,328	150
Keith	3	7	5,440	1,148	4,370	23,350	18,980	9
Kimball	7	17	21,542	2,673	35,262	81,397	46,135	456
Knox	27	38	39,346	6,196	303,403	427,521	124,118	407
Lancaster	256	3,995	4,792,534	562,971	19,545,504	31,416,742	11,871,238	10,423
Lincoln	25	386	702,321	13,363	720,588	1,582,630	862,042	1,318
Logan	4	3	4,100	559	5,079	19,750	14,671	18
Madison	78	418	552,918	31,959	1,662,618	2,596,385	933,767	1,335
Merrick	31	47	44,106	10,760	258,158	391,945	133,787	371
Morrill	16	161	238,823	434,702	1,583,524	2,881,059	1,297,535	2,046
Nance	19	22	23,881	4,411	108,233	169,878	61,645	116
Nemaha	23	53	48,362	7,273	155,368	263,316	107,948	300
Nuckolls	42	277	230,210	26,993	1,295,602	1,639,730	344,128	643
Otoe	56	751	781,832	274,104	12,834,046	15,570,409	2,736,363	2,205
Pawnee	16	50	57,192	2,679	111,050	214,490	103,440	428
Perkins	4	.....	.....	166	19,721	35,090	15,369	21
Phelps	23	61	60,746	7,362	374,384	527,741	153,357	411
Pierce	11	17	20,356	3,206	159,408	214,886	55,478	331
Platte	47	132	191,404	25,459	852,136	1,304,253	452,117	934
Polk	25	26	25,958	3,716	91,030	163,803	72,773	135
Redwillow	23	297	428,105	6,584	340,607	884,100	543,493	337
Richardson	36	327	421,774	11,319	833,991	1,463,726	629,735	1,152
Saline	45	211	199,280	60,309	3,371,695	5,165,384	1,793,689	1,184
Sarpy	12	45	61,492	27,928	416,254	607,734	191,480	622
Saunders	36	65	62,166	13,652	291,563	524,625	233,062	542
Scotts Bluff	34	580	860,711	1,233,929	4,841,026	9,090,651	4,249,625	6,145
Seward	26	62	58,346	12,464	735,470	910,927	175,457	960
Sheridan	20	282	375,319	21,008	943,217	2,127,032	1,183,815	5,822
Sherman	17	23	21,715	4,861	440,570	501,018	60,448	121
Stanton	14	17	22,545	4,146	149,498	210,072	60,574	168
Thayer	39	150	129,908	9,411	567,394	912,030	344,636	497
Thomas	3	1	1,500	232	2,559	7,605	5,046	3
Thurston	17	13	15,272	4,491	37,293	78,859	41,566	69
Valley	19	22	24,601	3,151	185,561	266,403	80,842	158
Washington	35	117	97,703	11,487	648,591	952,540	303,949	625
Wayne	24	34	46,266	4,873	204,199	335,092	130,893	160
Webster	11	14	17,248	3,263	196,030	252,842	56,812	150
York	39	119	122,589	15,997	821,431	1,137,250	315,819	539
All other counties [1]	22	22	19,140	2,100	89,212	143,302	54,090	108

[1] All other counties include Arthur, Banner, Blaine, Gosper, Grant, Hayes, Hooker, Keyapaha, Loup, McPherson, Rock, Sioux, and Wheeler.

TABLE 3.—PRINCIPAL INDUSTRIES, RANKED BY VALUE OF PRODUCTS: 1919.

INDUSTRY.	Number of establishments.	WAGE EARNERS.		VALUE OF PRODUCTS.		VALUE ADDED BY MANUFACTURE.	
		Average number.	Per cent distribution.	Amount (expressed in thousands).	Per cent distribution.	Amount (expressed in thousands).	Per cent distribution.
All industries	2,884	36,521	100.0	$596,042	100.0	$115,268	100.0
Slaughtering and meat packing	16	10,122	27.7	303,849	51.0	32,387	28.1
Flour-mill and gristmill products	218	1,063	2.9	53,521	9.0	5,962	5.2
Butter	51	1,063	2.9	37,241	6.2	5,554	4.8
Cars and general shop construction and repairs by steam-railroad companies	24	6,178	16.9	17,909	3.0	10,692	9.3
Bread and other bakery products	324	1,624	4.4	13,313	2.2	5,690	4.9
Printing and publishing, newspapers and periodicals	554	1,522	4.2	10,179	1.7	7,175	6.2
Foundry and machine shop products	67	713	2.0	5,164	0.9	2,764	2.4
Printing and publishing, book and job	133	954	2.6	4,897	0.8	3,032	2.6
Automobile repairing	499	1,134	3.1	4,550	0.8	2,622	2.3
Confectionery and ice cream	53	607	1.7	3,666	0.6	1,415	1.2
Food preparations, not elsewhere specified	22	251	0.7	3,255	0.5	1,021	0.9
Poultry, killing and dressing, not done in slaughtering and meat-packing establishments	4	64	0.2	3,009	0.5	250	0.2
Coffee, roasting and grinding	9	160	0.4	2,637	0.4	587	0.5
Gas, illuminating and heating	20	291	0.8	2,446	0.4	1,311	1.1
Chemicals	12	300	0.8	2,305	0.4	1,335	1.2
Structural ironwork, not made in steel works or rolling mills	9	412	1.1	2,253	0.4	983	0.9
Windmills	4	455	1.2	2,203	0.4	917	0.8
Lumber, planing-mill products, not including planing mills connected with sawmills	29	422	1.2	2,182	0.4	970	0.8
Clothing, men's	5	496	1.4	1,967	0.3	964	0.8
Automobile bodies and parts	20	327	0.9	1,723	0.3	686	0.6
Marble and stone work	45	161	0.4	$1,474	0.2	$773	0.7
Saddlery and harness	53	127	0.3	1,434	0.2	533	0.5
Paints	5	58	0.2	1,308	0.2	625	0.5
Tobacco, cigars	82	428	1.2	1,133	0.2	478	0.4
Patent medicines and compounds	29	107	0.3	1,111	0.2	647	0.6
Boxes, paper and other, not elsewhere specified	3	225	0.6	1,067	0.2	426	0.4
Brick and terra-cotta products	29	402	1.1	1,065	0.2	825	0.7
Copper, tin, and sheet-iron work	49	156	0.4	1,028	0.2	468	0.4
Condensed milk	6	58	0.2	1,004	0.2	360	0.3
Mineral and carbonated waters	64	108	0.3	952	0.2	426	0.4
Ice, manufactured	33	257	0.7	947	0.2	617	0.5
Artificial stone products	107	213	0.6	947	0.2	502	0.4
Brooms, from broom corn	16	205	0.6	945	0.2	452	0.4
Liquors, cereal beverages	6	148	0.4	935	0.2	562	0.5
Rubber goods, not elsewhere specified	3	124	0.3	930	0.2	353	0.3
Druggists' preparations	11	89	0.2	929	0.1	595	0.5
Awnings, tents, and sails	9	127	0.3	796	0.1	319	0.3
Fur goods	7	93	0.3	713	0.1	324	0.3
Canning and preserving, fruits and vegetables	9	147	0.4	669	0.1	150	0.1
Mattresses and spring beds, not elsewhere specified	7	93	0.3	661	0.1	265	0.2
Grease and tallow, not including lubricating greases	3	33	0.1	615	0.1	204	0.2
Boxes, wooden packing, except cigar boxes	6	99	0.3	556	0.1	251	0.2
All other industries[1]	229	4,915	13.5	96,554	16.2	18,796	16.3

[1] Among the industries for which statistics can not be shown separately without the possibility of disclosing the operations of individual establishments are a number having products in excess of some for which figures are shown in the table. Of these industries, the most important are the following: "Automobiles"; "bags, other than paper, not including bags made in textile mills"; "engines, steam, gas, and water"; "pumps, not including power pumps"; "smelting and refining, lead"; "soap"; and "sugar, beet."

TABLE 4.—PERSONS ENGAGED IN MANUFACTURING INDUSTRIES: 1919, 1914, AND 1909.

CLASS.	Census year.	Total.	Male.	Female.	PER CENT OF TOTAL.	
					Male.	Female.
All classes	1919	49,076	41,379	7,697	84.3	15.7
	1914	33,695	28,682	5,013	85.1	14.9
	1909	31,966	27,557	4,409	86.2	13.8
Proprietors and officials	1919	5,137	4,940	197	96.2	3.8
	1914	3,856	3,703	153	96.0	4.0
	1909	3,686	3,572	114	96.9	3.1
Proprietors and firm members	1919	2,916	2,786	130	95.5	4.5
	1914	2,472	2,364	108	95.6	4.4
	1909	2,522	2,425	97	96.2	3.8
Salaried officers of corporations	1919	741	711	30	96.0	4.0
	1914	509	493	16	96.9	3.1
	1909	342	334	8	97.7	2.3
Superintendents and managers	1919	1,480	1,443	37	97.5	2.5
	1914	875	846	29	96.7	3.3
	1909	822	813	9	98.9	1.1
Clerks and other subordinate salaried employees	1919	7,418	5,164	2,254	69.6	30.4
	1914	4,695	3,539	1,156	75.4	24.6
	1909	3,944	3,044	900	77.2	22.8
Wage earners (average number)	1919	36,521	31,275	5,246	85.6	14.4
	1914	25,144	21,440	3,704	85.3	14.7
	1909	24,336	20,941	3,395	86.0	14.0
16 years of age and over	1919	36,308	31,094	5,214	85.6	14.4
	1914	25,043	21,355	3,688	85.3	14.7
	1909	24,119	20,763	3,356	86.1	13.9
Under 16 years of age	1919	213	181	32	85.0	15.0
	1914	101	85	16	84.2	15.8
	1909	217	178	39	82.0	18.0

TABLE 5.—AVERAGE NUMBER OF WAGE EARNERS FOR SELECTED INDUSTRIES, WITH PER CENT, BY SEX AND AGE: 1919 AND 1914.

INDUSTRY.	Census year.	Wage earners (average number).	PER CENT OF TOTAL. 16 years of age and over. Male.	Female.	Under 16 years of age.
All industries	1919	36,521	85.1	14.3	0.6
	1914	25,144	84.9	14.7	0.4
	1909	24,336	85.3	13.8	0.9
Artificial stone products	1919	213	100.0	.....	.....
	1914	337	99.7	0.3	.....
Automobile bodies and parts	1919	327	92.7	7.0	0.3
	1914	34	88.2	11.8	.....
Automobile repairing	1919	1,134	99.5	0.4	0.2
	1914	8	100.0	.....	.....
Boxes, paper and other, not elsewhere specified.[1]	1919	225	61.8	38.2	.....
Bread and other bakery products	1919	1,624	62.1	36.1	1.8
	1914	1,140	67.2	32.1	0.7
Brick and terra-cotta products	1919	402	98.5	0.2	1.2
	1914	489	98.4	.....	1.6
Brooms, from broom corn	1919	205	63.9	27.8	8.3
	1914	154	91.6	8.4	.....
Butter	1919	1,053	79.3	20.6	0.1
	1914	696	76.6	23.4	.....
Cars and general shop construction and repairs by steam-railroad companies.	1919	6,178	99.3	0.7	.....
	1914	4,111	100.0	.....	.....
Chemicals [1]	1919	300	98.0	2.0	.....
Clothing, men's [1]	1919	496	8.3	91.3	0.4
Confectionery and ice cream	1919	607	44.6	55.2	0.2
	1914	399	45.4	54.6	.....
Flour-mill and gristmill products	1919	1,063	96.8	3.2	.....
	1914	682	99.7	0.3	.....
Food preparations, not elsewhere specified	1919	251	71.7	28.3	.....
	1914	283	81.3	18.4	0.4
Foundry and machine-shop products [2]	1919	715	99.6	0.4	.....
	1914	735	99.7	0.1	0.1
Gas, illuminating and heating	1919	291	99.7	0.3	.....
	1914	354	99.7	0.3	.....
Ice, manufactured	1919	257	99.2	0.8	.....
	1914	102	99.0	1.0	.....
Lumber, planing-mill products, not including planing mills connected with sawmills.	1919	422	99.5	0.5	.....
	1914	413	99.0	0.7	0.2
Printing and publishing, book and job	1919	954	71.6	28.1	0.3
	1914	802	73.7	25.7	0.6
Printing and publishing, newspapers and periodicals.	1919	1,522	73.5	22.0	4.5
	1914	1,592	78.1	20.1	1.8
Slaughtering and meat packing	1919	10,122	89.6	10.3	0.1
	1914	5,713	92.2	7.5	0.3
Structural ironwork, not made in steel works or rolling mills.	1919	412	99.3	0.7	.....
	1914	259	100.0	.....	.....
Tobacco, cigars	1919	428	36.7	60.0	3.3
	1914	505	62.0	35.8	2.2
Windmills [1]	1919	455	99.3	0.7	.....
All other industries	1919	6,865	79.1	20.1	0.9
	1914	6,336	72.4	27.3	0.4

[1] Not shown separately in 1914.

[2] Includes "iron and steel, welding."

TABLE 6.—AVERAGE NUMBER OF WAGE EARNERS, BY SEX AND AGE, AND VALUE OF PRODUCTS, FOR CITIES OF 10,000 INHABITANTS OR MORE: 1919, 1914, AND 1909.

CITY.	AVERAGE NUMBER OF WAGE EARNERS IN MANUFACTURING INDUSTRIES. Total. 1919	1914	1909	16 years of age and over. Male. 1919	1914	1909	Female. 1919	1914	1909	Under 16 years of age. 1919	1914	1909	VALUE OF PRODUCTS. 1919	1914	1909
Grand Island	733	460	576	648	357	439	85	100	109	.....	3	28	$5,645,243	$2,100,700	$1,673,669
Hastings	658	416	.....	482	287	.....	172	129	.....	4	.....	.....	4,319,490	1,610,638	.....
Lincoln	2,743	1,821	2,140	2,124	1,452	1,605	603	364	512	16	5	23	23,368,050	10,025,190	7,010,135
North Platte	378	.....	.....	368	.....	.....	5	.....	.....	5	.....	.....	1,516,439	.....	.....
Omaha	21,304	8,022	8,023	17,858	6,808	6,324	3,393	2,091	1,669	53	23	30	452,236,634	66,438,041	60,854,550

TABLE 7.—WAGE EARNERS, BY MONTHS: 1919, 1914, AND 1909.

MONTH.	NUMBER.[1] 1919	1914	1909	PER CENT OF MAXIMUM. 1919	1914	1909	MONTH.	NUMBER.[1] 1919	1914	1909	PER CENT OF MAXIMUM. 1919	1914	1909
January	36,545	24,159	*22,158*	95.7	90.2	85.3	July	36,576	25,726	24,742	95.8	96.0	95.4
February	35,032	*23,704*	23,263	91.7	88.5	89.7	August	37,683	26,795	25,628	98.7	100.0	98.8
March	*34,450*	24,103	22,994	90.2	90.0	88.6	September	37,760	26,210	25,945	98.9	97.8	100.0
April	34,938	24,560	23,744	91.5	91.6	91.5	October	37,836	26,017	25,373	99.1	97.1	97.8
May	34,748	25,147	24,277	91.0	93.8	93.6	November	38,038	24,852	24,929	99.6	92.7	96.1
June	36,477	25,802	24,748	95.5	96.3	95.4	December	38,189	24,653	24,251	100.0	92.0	93.5

[1] The figures represent the number employed on the 15th of each month or the nearest representative day. Maximum number indicated by **bold-faced** figures, minimum by *italic* figures.

TABLE 8.—WAGE EARNERS, BY MONTHS, FOR SELECTED INDUSTRIES AND FOR CITIES: 1919.

[The month of maximum employment for each industry is indicated by bold-faced figures and that of minimum employment by *italic* figures.]

INDUSTRY AND CITY.	Average number employed during year.	NUMBER EMPLOYED ON 15TH DAY OF THE MONTH OR NEAREST REPRESENTATIVE DAY.												Per cent minimum is of maximum.
		January.	February.	March	April.	May.	June.	July.	August.	September.	October.	November.	December.	
All industries	36,521	36,545	35,032	*34,430*	34,938	34,748	36,477	36,576	37,683	37,760	37,836	38,038	**38,189**	90.2
Males	31,275	31,194	29,926	*29,678*	30,078	29,831	31,159	31,338	32,150	32,196	32,475	32,539	**32,736**	90.7
Females	5,246	5,351	5,106	*4,752*	4,860	4,917	5,318	5,238	5,533	**5,564**	5,361	5,499	5,453	85.4
Artificial stone products	213	*114*	122	173	266	276	277	265	266	254	230	177	136	41.2
Automobile bodies and parts	327	266	268	*252*	254	275	334	326	366	371	**412**	394	406	61.2
Automobile repairing	1,134	*989*	998	1,013	1,064	1,101	1,161	1,213	1,289	**1,319**	1,174	1,163	1,124	75.0
Boxes, paper and other, not elsewhere specified	225	191	*182*	*182*	189	222	253	248	248	232	237	250	**266**	68.4
Bread and other bakery products	1,624	1,564	1,495	*1,382*	1,525	1,567	1,751	1,726	1,687	1,668	1,709	**1,755**	1,659	78.7
Brick and terra-cotta products	402	*100*	155	232	409	522	576	613	627	608	456	362	164	15.9
Brooms, from broom corn	205	**212**	208	*198*	201	203	209	199	205	202	201	210	**212**	93.4
Butter	1,053	845	871	*817*	1,073	1,204	**1,439**	1,381	1,248	1,095	939	848	876	56.8
Cars and general shop construction and repairs by steam-railroad companies	6,178	6,053	6,038	6,047	6,011	*5,687*	5,851	5,990	6,209	6,249	6,482	6,670	**6,849**	83.0
Chemicals	300	**792**	411	87	58	54	51	*48*	152	428	532	511	476	6.1
Clothing, men's	496	505	501	492	493	487	487	*470*	471	481	482	492	**591**	79.5
Confectionery and ice cream	307	522	541	557	*515*	553	596	638	677	678	**679**	674	654	75.8
Flour-mill and gristmill products	1,063	1,070	1,001	1,016	1,005	994	*981*	1,012	1,092	1,101	1,139	1,150	**1,195**	82.1
Food preparations, not elsewhere specified	251	270	231	*198*	231	201	219	*198*	234	255	324	**330**	321	60.0
Foundry and machine-shop products	713	682	711	719	**769**	694	722	684	*666*	668	761	761	719	86.6
Gas, illuminating and heating	291	271	*250*	260	294	273	294	288	294	316	321	308	**323**	77.4
Ice, manufactured	257	148	163	186	225	277	332	397	**407**	331	276	202	*140*	34.4
Lumber, planing-mill products, not including planing mills connected with sawmills	422	381	381	*363*	387	404	423	437	460	443	456	**475**	454	76.4
Printing and publishing, book and job	954	*877*	894	896	933	940	931	930	975	978	985	1,037	**1,072**	81.8
Printing and publishing, newspapers and periodicals	1,522	*1,451*	1,464	1,492	1,489	1,508	1,535	1,492	1,492	1,550	1,573	**1,610**	1,608	90.1
Slaughtering and meat packing	10,122	**11,158**	10,675	10,535	9,988	9,553	10,252	10,134	10,024	9,806	*9,543*	9,596	10,200	85.5
Structural ironwork, not made in steel works or rolling mills	412	378	355	331	*329*	386	376	414	430	**514**	490	460	481	64.0
Tobacco, cigars	428	439	421	432	441	429	**443**	433	408	*405*	413	436	436	91.4
Windmills	455	**476**	471	470	454	*441*	444	448	445	450	449	457	455	92.6
All other industries	6,867	6,791	6,225	*6,100*	6,385	6,497	6,540	6,592	7,311	7,358	7,573	**7,710**	7,372	79.1
Industries showing large proportion of females.														
Boxes, paper and other, not elsewhere specified	86	68	*65*	67	*66*	78	100	103	97	90	94	100	**105**	61.9
Bread and other bakery products	600	601	555	*470*	564	587	**723**	660	596	590	643	643	568	65.0
Butter	217	143	137	*135*	239	271	**334**	305	272	231	205	161	171	40.4
Clothing, men's	455	462	460	451	452	446	446	*420*	433	443	446	456	**536**	80.0
Confectionery and ice cream	335	296	311	321	*277*	290	302	320	348	369	383	**407**	396	68.1
Food preparations, not elsewhere specified	71	78	60	*44*	49	62	63	55	74	70	98	**114**	85	38.6
Printing and publishing, book and job	268	260	*254*	*254*	261	262	259	255	269	270	272	291	**309**	82.2
Printing and publishing, newspapers and periodicals	337	327	333	341	339	334	340	*324*	328	336	342	349	**351**	92.3
Slaughtering and meat packing	1,047	**1,303**	1,243	1,061	*942*	897	956	1,014	1,038	1,053	953	1,077	1,027	72.3
Tobacco, cigars	258	275	256	263	271	259	272	268	240	*238*	239	259	256	86.5
Total for cities	25,816	25,780	25,482	25,265	25,272	*24,943*	26,173	26,201	**26,581**	26,222	25,926	25,917	26,030	93.8
Males	21,538	21,353	21,225	21,338	21,277	*20,922*	21,791	21,873	**22,166**	21,842	21,616	21,436	21,617	94.4
Females	4,278	4,427	4,257	*3,927*	3,995	4,021	4,382	4,328	4,415	4,380	4,310	4,481	4,413	87.6
GRAND ISLAND	733	716	687	*672*	713	704	734	721	**855**	843	729	709	713	78.6
Males	648	645	633	*619*	631	627	644	645	701	690	657	645	639	88.3
Females	85	71	54	*53*	82	77	90	76	**154**	153	72	64	74	34.4
HASTINGS	658	605	*601*	628	663	658	694	**699**	684	685	692	667	620	86.0
Males	486	*417*	437	453	484	479	507	523	**528**	523	524	500	457	79.0
Females	172	**188**	164	175	179	179	187	176	*156*	162	168	167	163	83.0
LINCOLN	2,743	2,613	2,630	*2,573*	2,610	2,583	2,721	2,761	2,811	2,871	2,859	2,932	**2,952**	87.2
Males	2,139	1,999	1,990	*1,975*	2,017	2,018	2,118	2,169	2,235	2,277	2,262	2,308	2,300	85.6
Females	604	614	640	598	593	*565*	603	592	576	594	597	624	**652**	86.7
NORTH PLATTE	378	361	379	374	392	*347*	365	371	378	364	391	**410**	404	84.6
Males	371	355	373	369	387	*341*	359	362	369	356	383	**402**	396	84.8
Females	7	6	6	5	*5*	6	6	9	9	8	8	8	8	55.6
OMAHA	21,304	21,485	21,185	21,018	20,894	*20,651*	21,659	21,649	**21,853**	21,459	21,255	21,199	21,341	94.5
Males	17,894	17,937	17,792	17,922	17,758	*17,457*	18,163	18,174	**18,333**	17,996	17,790	17,581	17,825	95.2
Females	3,410	3,548	3,393	*3,096*	3,136	3,194	3,496	3,475	3,520	3,463	3,465	**3,618**	3,516	85.6

TABLE 9.—AVERAGE NUMBER OF WAGE EARNERS, BY PREVAILING HOURS OF LABOR PER WEEK, FOR SELECTED INDUSTRIES AND FOR CITIES: 1919 AND 1914.

INDUSTRY AND CITY.	Census year.	Total.	IN ESTABLISHMENTS WHERE THE PREVAILING HOURS OF LABOR PER WEEK WERE—							
			44 and under.	Between 44 and 48.	48.[1]	Between 48 and 54.	54.	Between 54 and 60.	60.	Over 60.
All industries	1919	36,521	812	649	15,864	2,639	3,087	5,432	5,534	2,504
	1914	25,144	(2)	(2)	4,422	2,268	5,077	1,706	9,756	1,915
	1909	24,336	(2)	(2)	1,991	892	6,076	3,876	8,991	2,510
Artificial stone products	1919	213	5	.....	22	32	22	30	102	.....
	1914	337	(2)	(2)	20	3	22	26	265	1
Automobile bodies and parts	1919	327	1	.....	3	98	179	46	.....	.....
	1914	34	(2)	(2)	3	.....	24	6	1	.....
Automobile repairing	1919	1,134	3	.....	282	55	357	22	392	23
	1914	8	.....	.....	.....	.....	.....	.....	3	5
Boxes, paper and other, not elsewhere specified.[3]	1919	225	.....	.....	.....	178	.....	47	.....	.....
Bread and other bakery products	1919	1,624	7	532	463	119	233	18	210	42
	1914	1,140	(2)	(2)	134	17	750	29	167	43
Brick and terra-cotta products	1919	402	15	.....	69	8	3	.....	307	.....
	1914	489	(2)	(2)	66	4	9	37	373	.....
Brooms, from broom corn	1919	205	8	.....	1	76	16	.....	104	.....
	1914	154	(2)	(2)	9	8	.....	134	3	.....
Butter	1919	1,053	.....	.....	11	.....	95	266	122	559
	1914	696	(2)	(2)	1	.....	80	11	426	178
Cars and general shop construction and repairs by steam-railroad companies.	1919	6,178	.....	.....	2,933	.....	.....	2,821	58	366
	1914	4,111	(2)	(2)	1,487	1,094	757	59	29	685
Chemicals[3]	1919	300	.....	.....	4	.....	.....	10	16	270
Clothing, men's[3]	1919	496	102	.....	394	.....	.....	.....	.....	.....
Confectionery and ice cream	1919	607	.....	14	51	167	199	.....	155	21
	1914	399	(2)	(2)	8	.....	305	22	41	23
Flour-mill and gristmill products	1919	1,063	7	.....	152	6	47	44	498	309
	1914	682	(2)	(2)	14	7	18	4	410	229
Food preparations, not elsewhere specified	1919	251	.....	.....	19	.....	.....	152	80	.....
	1914	283	(2)	(2)	16	.....	89	36	142	.....
Foundry and machine-shop products[4]	1919	715	142	8	175	61	131	168	28	2
	1914	735	(2)	(2)	44	33	172	107	376	3
Gas, illuminating and heating	1919	291	.....	.....	20	2	163	71	17	18
	1914	354	(2)	(2)	17	6	5	1	267	58
Ice, manufactured	1919	257	.....	.....	4	.....	28	95	98	32
	1914	102	(2)	(2)	2	.....	.....	3	12	85
Lumber, planing-mill products, not including planing mills connected with sawmills.	1919	422	5	.....	17	130	150	113	7	.....
	1914	413	(2)	(2)	52	15	129	197	20	.....
Printing and publishing, book and job	1919	954	23	4	774	121	26	.....	2	4
	1914	802	(2)	(2)	344	286	167	.....	2	3
Printing and publishing, newspapers and periodicals	1919	1,522	51	12	1,065	160	193	6	32	3
	1914	1,592	(2)	(2)	890	128	460	25	89	.....
Slaughtering and meat packing	1919	10,122	20	.....	7,536	2	17	43	2,504	.....
	1914	5,713	(2)	(2)	6	.....	3	.....	5,702	2
Structural ironwork, not made in steel works or rolling mills	1919	412	.....	.....	.....	27	348	14	23	.....
	1914	259	(2)	(2)	2	3	.....	254	.....	.....
Tobacco, cigars	1919	428	90	18	233	30	17	21	10	.....
	1914	505	(2)	(2)	317	45	132	.....	8	3
Windmills[3]	1919	455	.....	.....	.....	.....	33	418	4	.....
All other industries	1919	6,865	333	61	1,636	1,358	830	1,027	765	855
	1914	6,336	(2)	(2)	990	619	1,955	755	1,420	597
Total for cities	1919	25,816	700	641	11,950	2,298	1,993	4,522	3,162	550
	1914	11,619	(2)	(2)	3,422	888	3,517	1,208	1,402	1,182
GRAND ISLAND	1919	733	.....	.....	73	44	56	410	39	111
	1914	460	(2)	(2)	72	23	115	11	38	201
HASTINGS	1919	658	54	.....	148	8	145	180	122	1
	1914	416	(2)	(2)	60	21	104	100	125	6
LINCOLN	1919	2,743	47	24	1,175	414	606	265	182	30
	1914	1,821	(2)	(2)	706	12	455	181	187	280
NORTH PLATTE	1919	378	1	2	5	.....	6	336	10	18
OMAHA	1919	21,304	598	615	10,549	1,832	1,180	3,331	2,809	390
	1914	8,922	(2)	(2)	2,584	832	2,843	916	1,052	695

[1] Includes 48 and under for 1914 and 1909.
[2] Corresponding figures not available.
[3] Not shown separately in 1914.
[4] Includes "iron and steel, welding."

TABLE 10.—SIZE OF ESTABLISHMENTS, BY AVERAGE NUMBER OF WAGE EARNERS, FOR SELECTED INDUSTRIES AND FOR CITIES: 1919.

INDUSTRY AND CITY.	TOTAL.		ESTABLISHMENTS EMPLOYING—																	
	Establishments.	Wage earners (average number).	No wage earners.	1 to 5 wage earners, inclusive.		6 to 20 wage earners, inclusive.		21 to 50 wage earners, inclusive.		51 to 100 wage earners, inclusive.		101 to 250 wage earners, inclusive.		251 to 500 wage earners, inclusive.		501 to 1,000 wage earners, inclusive.		Over 1,000 wage earners.	
			Establishments.	Establishments.	Wage earners.	Establishments.	Wage earners.	Establishments.	Wage earners.	Establishments.	Wage earners.	Establishments.	Wage earners.	Establishments.	Wage earners.	Establishments.	Wage earners.	Establishments.	Wage earners.
All industries	2,884	36,521	554	1,800	3,569	316	3,507	109	3,454	55	3,915	30	4,531	10	3,321	5	3,028	5	11,196
Artificial stone products	107	213	21	79	97	4	36	3	80										
Automobile bodies and parts	20	327	1	10	16	5	74	3	101										
Automobile repairing	499	1,134	51	428	816	16	144	3	98	1	76	1	136						
Boxes, paper and other, not elsewhere specified	3	225				1	13	1	47										
Bread and other bakery products	324	1,624	64	229	381	25	230	1	31	3	199			1	252	1	531		
Brick and terra-cotta products	29	402		10	29	12	158	7	215										
Brooms, from broom corn	16	205	8	4	3	2	22			1	76	1	104						
Butter	51	1,053	2	28	56	11	125	2	64	5	401	3	407						
Cars and general shop construction and repairs by steam-railroad companies	24	6,178		2	7	4	57	1	26	4	257	5	976	5	1,749	2	1,430	1	1,676
Chemicals	12	300		4	10	3	37	3	96	2	157								
Clothing, men's	5	496				1	8	2	65			1	102	1	321				
Confectionery and ice cream	53	607	1	36	85	10	137	2	82	4	303								
Flour-mill and gristmill products	218	1,063	42	142	298	25	295	6	184	1	74	2	212						
Food preparations, not elsewhere specified	22	251	1	13	36	6	68			2	147								
Foundry and machine-shop products	67	713	4	37	82	17	167	6	199	2	154	1	111						
Gas, illuminating and heating	20	291	1	13	42	4	40			1	54	1	155						
Ice, manufactured	33	257	1	28	51	1	11	1	27	2	168								
Lumber, planing-mill products, not including planing mills connected with sawmills	29	422	1	17	52	5	62	3	82	3	226								
Printing and publishing, book and job	133	954	23	74	171	24	285	10	347	2	151								
Printing and publishing, newspapers and periodicals	554	1,522	208	310	531	25	265	6	184	2	152	3	390						
Slaughtering and meat packing	16	10,122		6	23	4	38	1	40							1	501	4	9,520
Structural ironwork, not made in steel works or rolling mills	9	412		2	7	5	57					2	348						
Tobacco, cigars	82	428	30	36	69	8	80	5	117	3	162								
Windmills	4	455		1	4			1	33	1	70			1	348				
All other industries	554	6,867	95	291	703	98	1,098	42	1,336	16	1,088	9	1,425	2	651	1	566		
Total for cities	889	25,816	102	451	1,083	189	2,184	73	2,335	44	3,281	17	2,471	5	1,650	3	1,616	5	11,196
GRAND ISLAND	47	733	4	30	72	11	144					1	107	1	410				
HASTINGS	55	658	3	29	49	13	142	8	250	1	75	1	142						
LINCOLN	210	2,743	10	124	274	51	592	14	432	8	577	2	348			1	520		
NORTH PLATTE	16	378	1	11	23	3	19							1	336				
OMAHA	561	21,304	84	257	665	111	1,287	51	1,653	35	2,629	13	1,874	3	904	2	1,096	5	11,196

TABLE 11.—SIZE OF ESTABLISHMENTS, BY VALUE OF PRODUCTS: 1919, 1914, AND 1909.

VALUE OF PRODUCT.	NUMBER OF ESTABLISHMENTS.			AVERAGE NUMBER OF WAGE EARNERS.			VALUE OF PRODUCTS.			VALUE ADDED BY MANUFACTURE.		
	1919	1914	1909	1919	1914	1909	1919	1914	1909	1919	1914	1909
All classes	2,884	2,492	2,500	36,521	25,144	24,336	$596,042,498	$221,615,848	$199,018,579	$115,268,376	$47,502,164	$47,937,608
Less than $5,000	963	1,253	1,266	536	1,060	1,089	2,500,345	2,978,678	2,951,130	1,628,628	1,917,464	1,907,985
$5,000 to $20,000	1,029	718	685	2,108	2,166	2,477	10,273,250	7,025,939	6,778,610	5,773,777	3,741,374	3,844,645
$20,000 to $100,000	572	366	399	4,036	3,771	4,220	26,185,749	16,234,647	17,100,526	11,097,371	6,433,023	6,781,959
$100,000 to $500,000	231	115	133	6,834	8,516	7,862	52,104,131	24,750,090	35,055,151	19,820,323	14,515,305	13,363,538
$500,000 to $1,000,000	34	18		2,936			24,575,469	11,924,633		8,781,178		
$1,000,000 and over	55	22	17	20,071	9,631	8,688	480,403,554	158,701,861	137,133,162	68,167,099	20,894,998	22,039,481
	PER CENT DISTRIBUTION.											
All classes	100.0	100.0	100.0	100.0	100.0	100.0	100.0	100.0	100.0	100.0	100.0	100.0
Less than $5,000	33.4	50.3	50.6	1.5	4.2	4.5	0.4	1.3	1.5	1.4	4.0	4.0
$5,000 to $20,000	35.7	28.8	27.4	5.8	8.6	10.2	1.7	3.2	3.4	5.0	7.9	8.0
$20,000 to $100,000	19.8	14.7	16.0	11.1	15.0	17.3	4.4	7.3	8.6	9.6	13.5	14.1
$100,000 to $500,000	8.0	4.6	5.3	18.7	33.9	32.3	8.7	11.2	17.6	17.2	30.6	27.9
$500,000 to $1,000,000	1.2	0.7		8.0			4.1	5.4		7.6		
$1,000,000 and over	1.9	0.9	0.7	55.0	38.3	35.7	80.6	71.6	68.9	59.1	44.0	46.0

TABLE 12.—SIZE OF ESTABLISHMENTS, BY VALUE OF PRODUCTS, FOR SELECTED INDUSTRIES: 1919 AND 1914.

INDUSTRY AND VALUE OF PRODUCT.	NUMBER OF ESTABLISHMENTS.				AVERAGE NUMBER OF WAGE EARNERS.				VALUE OF PRODUCTS.				VALUE ADDED BY MANUFACTURE.			
	1919	1914	Per cent distribution. 1919	Per cent distribution. 1914	1919	1914	Per cent distribution. 1919	Per cent distribution. 1914	1919	1914	Per cent distribution. 1919	Per cent distribution. 1914	1919	1914	Per cent distribution. 1919	Per cent distribution. 1914
AUTOMOBILE REPAIRING	499	4	100.0	100.0	1,134	8	100.0	100.0	$4,549,978	$14,670	100.0	100.0	$2,621,684	$11,689	100.0	100.0
Less than $5,000	236	[1] 4	47.3	100.0	203	[1] 8	17.9	100.0	658,936	[1] 14,670	14.5	100.0	473,699	[1] 11,689	18.1	100.0
$5,000 to $20,000	235	.....	47.1	.....	593	.....	52.3	.....	2,080,684	.....	45.7	.....	1,356,248	.....	51.7	.....
$20,000 to $100,000	23	.....	4.6	.....	164	.....	14.5	.....	821,403	.....	18.0	.....	418,762	.....	16.0	.....
$100,000 to $500,000	5	.....	1.0	.....	174	.....	15.3	.....	988,955	.....	21.7	.....	372,975	.....	14.2	.....
BREAD AND OTHER BAKERY PRODUCTS	324	333	100.0	100.0	1,624	1,140	100.0	100.0	13,313,167	5,110,961	100.0	100.0	5,690,124	2,493,771	100.0	100.0
Less than $5,000	68	174	21.0	52.3	24	105	1.5	9.2	184,921	522,656	1.4	10.2	65,843	247,632	1.2	9.9
$5,000 to $20,000	180	138	55.6	41.4	236	292	14.5	25.6	1,888,742	1,282,424	14.2	25.1	687,417	567,088	12.1	22.7
$20,000 to $100,000	65	16	20.1	4.8	276	116	17.0	10.2	2,386,449	613,207	17.9	12.0	795,372	268,691	14.0	10.8
$100,000 to $500,000	7	[2] 5	2.2	1.5	157	[2] 627	9.7	55.0	1,638,562	[2] 2,692,674	12.3	52.7	594,398	[2] 1,410,360	10.4	56.6
$500,000 and over	4	.....	1.2	.....	931	.....	57.3	.....	7,214,493	.....	54.2	.....	3,547,094	.....	62.3	.....
BUTTER	51	48	100.0	100.0	1,053	696	100.0	100.0	37,240,778	11,082,123	100.0	100.0	5,554,270	1,201,137	100.0	100.0
Less than $20,000	5	13	9.8	27.1	4	12	0.4	1.7	49,232	146,597	0.1	1.3	11,155	22,181	0.2	1.7
$20,000 to $100,000	23	20	45.1	41.7	51	67	4.8	9.6	1,263,946	821,738	3.4	7.4	171,894	150,930	3.1	11.7
$100,000 to $500,000	8	[3] 11	15.7	22.9	67	[3] 233	6.4	33.5	2,506,129	[3] 3,397,183	6.7	30.7	232,534	[3] 327,023	4.2	25.3
$500,000 to $1,000,000	5	.....	9.8	.....	79	.....	7.5	.....	3,234,510	.....	8.7	.....	235,467	.....	4.2	.....
$1,000,000 and over	10	4	19.6	8.3	852	384	80.9	55.2	30,186,961	6,716,605	81.1	60.6	4,903,220	791,003	88.3	61.3
CARS AND GENERAL SHOP CONSTRUCTION AND REPAIRS BY STEAM-RAILROAD COMPANIES	24	18	100.0	100.0	6,178	4,111	100.0	100.0	17,909,063	6,736,863	100.0	100.0	10,692,376	3,873,707	100.0	100.0
Less than $100,000	7	6	29.2	33.3	90	144	1.5	3.5	316,268	242,753	1.8	3.6	242,743	166,910	2.3	4.3
$100,000 to $500,000	7	8	29.2	44.4	811	[4] 3,967	13.1	96.5	1,737,468	2,030,966	9.7	30.1	1,354,807	[4] 3,706,797	12.7	95.7
$500,000 and over	10	4	41.7	22.2	5,277	.....	85.4	.....	15,855,327	4,463,144	88.5	66.2	9,094,826	.....	85.1	.....
COFFEE, ROASTING AND GRINDING	9	6	100.0	100.0	160	98	100.0	100.0	2,637,486	1,261,606	100.0	100.0	587,499	216,995	100.0	100.0
Less than $100,000	4	[5] 6	44.4	100.0	11	[5] 98	6.9	100.0	207,815	[5] 1,261,606	7.9	100.0	49,559	[5] 216,995	8.4	100.0
$100,000 and over	5	.....	55.6	.....	149	.....	93.1	.....	2,429,671	.....	92.1	.....	537,940	.....	91.6	.....
CONFECTIONERY AND ICE CREAM	53	43	100.0	100.0	607	399	100.0	100.0	3,665,749	1,465,525	100.0	100.0	1,414,978	577,976	100.0	100.0
Less than $5,000	6	12	11.3	27.9	4	7	0.7	1.8	19,121	30,054	0.5	2.1	8,813	15,156	0.6	2.6
$5,000 to $20,000	17	19	32.1	44.2	30	37	4.9	9.3	194,764	199,669	5.3	13.6	75,705	88,283	5.4	15.3
$20,000 to $100,000	21	8	39.6	18.6	139	75	22.9	18.8	1,074,160	344,302	29.3	23.5	368,977	131,841	26.1	22.8
$100,000 and over	9	4	17.0	9.3	434	280	71.5	70.2	2,377,704	891,500	64.9	60.8	961,483	342,696	67.9	59.3
FLOUR-MILL AND GRISTMILL PRODUCTS	218	211	100.0	100.0	1,063	682	100.0	100.0	53,521,388	15,022,126	100.0	100.0	5,962,088	2,038,893	100.0	100.0
Less than $5,000	17	22	7.8	10.4	1	4	0.1	0.6	50,088	56,514	0.1	0.4	6,879	13,146	0.1	0.6
$5,000 to $20,000	37	68	17.0	32.2	17	80	1.6	11.7	456,624	819,499	0.9	5.5	74,797	117,297	1.3	5.8
$20,000 to $100,000	97	94	44.5	44.5	159	256	15.0	37.5	4,784,495	4,526,113	8.9	30.1	705,876	752,743	11.8	36.9
$100,000 to $500,000	48	21	22.0	10.0	290	[4] 342	27.3	50.1	10,421,004	3,911,203	19.5	26.0	1,345,926	[4] 1,155,707	22.6	56.7
$500,000 to $1,000,000	6	[2] 6	2.8	2.8	59	.....	5.6	.....	4,271,540	[2] 5,708,797	8.0	38.0	380,542	.....	6.4	.....
$1,000,000 and over	13	.....	6.0	.....	537	.....	50.5	.....	33,537,637	.....	62.7	.....	3,448,068	.....	57.8	.....
FOOD PREPARATIONS, NOT ELSEWHERE SPECIFIED	22	23	100.0	100.0	251	283	100.0	100.0	3,255,389	3,832,614	100.0	100.0	1,021,410	970,041	100.0	100.0
Less than $5,000	.....	4	.....	17.4	.....	1	.....	0.4	.....	8,028	.....	0.2	.....	3,757	.....	0.
$5,000 to $20,000	[6] 7	5	31.8	21.7	[6] 11	16	4.4	5.7	[6] 61,843	53,126	1.9	1.4	[6] 20,328	31,043	2.0	3.4
$20,000 to $100,000	10	8	45.5	34.8	60	55	23.9	19.4	663,769	364,570	20.4	9.5	199,101	67,844	19.5	7.2
$100,000 and over	5	6	22.7	26.1	180	211	71.7	74.6	2,529,777	3,406,890	77.7	88.9	801,981	867,397	78.5	89.0
FOUNDRY AND MACHINE-SHOP PRODUCTS [7]	71	64	100.0	100.0	715	735	100.0	100.0	5,180,649	2,864,602	100.0	100.0	2,774,268	1,131,237	100.0	100.0
Less than $5,000	12	19	16.9	29.7	6	21	0.8	2.9	28,571	48,051	0.6	1.7	18,899	31,156	0.7	2.8
$5,000 to $20,000	28	26	39.4	40.6	64	85	9.0	11.6	265,116	209,192	5.1	7.3	152,169	136,971	5.5	12.1
$20,000 to $100,000	23	14	32.4	21.9	228	184	31.9	25.0	1,036,069	613,066	20.0	21.4	652,244	293,675	23.5	26.0
$100,000 to $500,000	5	[2] 5	7.0	7.8	224	[2] 445	31.3	60.5	1,259,929	[2] 1,994,293	24.3	69.6	693,704	[2] 669,435	25.0	59.2
$500,000 and over	3	.....	4.2	.....	193	.....	27.0	.....	2,590,964	.....	50.0	.....	1,257,252	.....	45.3	.....
GAS, ILLUMINATING AND HEATING	20	48	100.0	100.0	291	354	100.0	100.0	2,445,794	1,928,116	100.0	100.0	1,311,461	1,322,425	100.0	100.0
Less than $5,000	.....	27	.....	56.2	.....	16	.....	4.5	.....	48,400	.....	2.5	.....	17,456	.....	1.3
$5,000 to $20,000	[6] 6	13	30.0	27.1	[6] 8	40	2.7	11.3	[6] 48,773	142,702	2.0	7.4	[6] 19,842	79,369	1.5	6.0
$20,000 to $100,000	[5] 14	5	70.0	10.4	[6] 283	34	97.3	9.6	[5] 2,397,021	147,837	98.0	7.7	[5] 1,291,619	96,656	98.5	7.3
$100,000 and over	.....	3	.....	6.3	.....	264	.....	74.6	.....	1,589,177	.....	82.4	.....	1,128,954	.....	85.4
LUMBER, PLANING-MILL PRODUCTS, NOT INCLUDING PLANING MILLS CONNECTED WITH SAWMILLS	29	37	100.0	100.0	422	413	100.0	100.0	2,181,836	1,285,507	100.0	100.0	969,692	578,377	100.0	100.0
Less than $5,000	.....	15	.....	40.5	.....	14	.....	3.4	.....	40,178	.....	3.1	.....	21,351	.....	3.7
$5,000 to $20,000	[6] 15	6	51.7	16.2	[6] 38	19	9.0	4.6	[6] 161,129	50,334	7.4	3.9	[6] 83,521	29,652	8.6	5.1
$20,000 to $100,000	9	12	31.0	32.4	102	170	24.2	41.2	445,971	415,502	20.4	32.3	219,128	194,380	22.6	33.6
$100,000 and over	5	4	17.2	10.8	282	210	66.8	50.8	1,574,736	779,493	72.2	60.6	667,043	332,994	68.8	57.6

[1] Includes the group "$5,000 to $20,000."
[2] Includes the group "$1,000,000 and over."
[3] Includes the group "$500,000 to $1,000,000."
[4] Includes the groups "$500,000 to $1,000,000" and "$1,000,000 and over."
[5] Includes the group "$100,000 and over."
[6] Includes the group "Less than $5,000."
[7] Includes "iron and steel, welding."

TABLE 12.—SIZE OF ESTABLISHMENTS, BY VALUE OF PRODUCTS, FOR SELECTED INDUSTRIES: 1919 AND 1914—Con.

INDUSTRY AND VALUE OF PRODUCT.	NUMBER OF ESTABLISHMENTS.				AVERAGE NUMBER OF WAGE EARNERS.				VALUE OF PRODUCTS.				VALUE ADDED BY MANUFACTURE.			
	1919	1914	Per cent distribution. 1919	Per cent distribution. 1914	1919	1914	Per cent distribution. 1919	Per cent distribution. 1914	1919	1914	Per cent distribution. 1919	Per cent distribution. 1914	1919	1914	Per cent distribution. 1919	Per cent distribution. 1914
PRINTING AND PUBLISHING, BOOK AND JOB	133	116	100.0	100.0	954	802	100.0	100.0	$4,897,424	$2,373,523	100.0	100.0	$3,031,938	$1,360,707	100.0	100.0
Less than $5,000	27	49	20.3	42.2	12	41	1.3	5.1	79,338	133,493	1.6	5.6	56,756	94,010	1.9	6.9
$5,000 to $20,000	59	46	44.4	39.7	126	187	13.2	23.3	606,206	492,005	12.4	20.7	398,532	330,982	13.1	24.3
$20,000 to $100,000	37	16	27.8	13.8	399	304	41.8	37.9	1,723,507	822,404	35.2	34.6	1,149,227	495,499	37.9	36.4
$100,000 and over	10	5	7.5	4.3	417	270	43.7	33.7	2,488,373	925,621	50.8	39.0	1,427,423	440,216	47.1	32.4
PRINTING AND PUBLISHING, NEWSPAPERS AND PERIODICALS	554	572	100.0	100.0	1,522	1,592	100.0	100.0	10,179,309	5,433,415	100.0	100.0	7,175,480	4,210,600	100.0	100.0
Less than $5,000	315	436	56.9	76.2	157	423	10.3	26.6	857,816	1,042,507	8.4	19.2	665,641	860,713	9.3	20.4
$5,000 to $20,000	199	108	35.9	18.9	409	367	26.9	23.1	1,810,707	893,398	17.8	16.4	1,437,580	723,810	20.0	17.2
$20,000 to $100,000	26	21	4.7	3.7	223	231	14.7	14.5	1,012,238	919,165	9.9	16.9	784,705	715,559	10.9	17.0
$100,000 to $500,000	10	[1] 7	1.8	1.2	251	[1] 571	16.5	35.9	2,467,142	[1] 2,578,345	24.2	47.5	1,857,526	[1] 1,910,518	25.9	45.4
$500,000 and over	4	.....	0.7	.....	482	.....	31.7	.....	4,031,406	.....	39.6	.....	2,430,028	.....	33.9	.....
SLAUGHTERING AND MEAT PACKING	16	10	100.0	100.0	10,122	5,713	100.0	100.0	303,848,903	104,503,333	100.0	100.0	32,387,059	10,330,745	100.0	100.0
Less than $100,000	.....	3	.....	30.0	.....	8	.....	0.1	.....	161,673	.....	0.2	.....	30,766	.....	0.3
$100,000 to $500,000	[2] 10	.....	62.5	.....	[2] 61	.....	0.6	.....	[2] 1,822,035	.....	0.6	.....	[2] 241,890	.....	0.7	.....
$1,000,000 and over	6	[3] 7	37.5	70.0	10,061	[3] 5,705	99.4	99.9	302,026,868	[3] 104,341,660	99.4	99.8	32,145,169	[3] 10,299,979	99.3	99.7
STRUCTURAL IRONWORK, NOT MADE IN STEEL WORKS OR ROLLING MILLS	9	4	100.0	100.0	412	259	100.0	100.0	2,253,052	828,938	100.0	100.0	983,347	365,357	100.0	100.0
Less than $100,000	5	.....	55.6	.....	37	.....	9.0	.....	205,779	.....	9.1	.....	104,991	.....	10.7	.....
$100,000 and over	4	[2] 4	44.4	100.0	375	[2] 259	91.0	100.0	2,047,273	[2] 828,938	90.9	100.0	878,356	[2] 365,357	89.3	100.0

[1] Includes the group "$500,000 to $1,000,000." [2] Includes the group "Less than $100,000." [3] Includes the group "$100,000 to $500,000."

TABLE 13.—SIZE OF ESTABLISHMENTS, BY VALUE OF PRODUCTS, FOR CITIES OF 10,000 INHABITANTS OR MORE: 1919.

CITY AND VALUE OF PRODUCT.	Number of establishments.	WAGE EARNERS. Average number.	WAGE EARNERS. Per cent of total.	VALUE OF PRODUCTS. Amount.	VALUE OF PRODUCTS. Per cent of total.	VALUE ADDED BY MANUFACTURE. Amount.	VALUE ADDED BY MANUFACTURE. Per cent of total.
GRAND ISLAND	47	733	100.0	$5,645,243	100.0	$2,034,093	100.0
Less than $5,000	10	10	1.4	25,453	0.5	16,788	0.8
$5,000 to $20,000	14	31	4.2	145,532	2.6	82,449	4.1
$20,000 to $100,000	18	140	19.1	827,623	14.7	387,115	19.0
$100,000 and over	5	552	75.3	4,646,635	82.3	1,547,741	76.1
HASTINGS	55	658	100.0	4,319,490	100.0	1,387,313	100.0
Less than $5,000	13	6	0.9	31,643	0.7	19,266	1.4
$5,000 to $20,000	15	32	4.9	170,049	3.9	96,239	6.9
$20,000 to $100,000	18	219	33.3	983,918	22.8	503,946	36.3
$100,000 and over	9	401	60.9	3,133,880	72.6	767,862	55.3
LINCOLN	210	2,743	100.0	23,368,050	100.0	9,460,912	100.0
Less than $5,000	32	20	0.7	73,530	0.3	59,412	0.6
$5,000 to $20,000	81	195	7.1	839,759	3.6	531,784	5.6
$20,000 to $100,000	63	638	23.3	3,222,776	13.8	1,619,809	17.1
$100,000 to $500,000	24	687	25.0	6,155,122	26.3	3,188,406	33.7
$500,000 to $1,000,000	5	371	13.5	3,839,253	16.4	1,414,162	14.9
$1,000,000 and over	5	832	30.3	9,237,610	39.5	2,647,339	28.0
NORTH PLATTE	16	378	100.0	$1,516,439	100.0	$840,166	100.0
Less than $5,000	4	1	0.3	9,180	0.6	3,509	0.4
$5,000 to $20,000	5	13	3.4	67,255	4.4	43,693	5.2
$20,000 and over	7	364	96.3	1,440,004	95.0	792,964	94.4
OMAHA	561	21,304	100.0	452,236,634	100.0	69,133,007	100.0
Less than $5,000	77	33	0.2	214,455	(1)	134,296	0.2
$5,000 to $20,000	177	340	1.6	1,933,788	0.4	1,108,911	1.6
$20,000 to $100,000	173	1,490	7.0	7,912,686	1.7	4,270,805	6.2
$100,000 to $500,000	91	3,279	15.4	21,188,384	4.7	9,738,851	14.2
$500,000 to $1,000,000	15	1,349	6.3	11,170,094	2.5	4,682,913	6.8
$1,000,000 and over	28	14,813	69.5	409,817,227	90.6	49,147,231	71.1

[1] Less than one-tenth of 1 per cent.

TABLE 14.—CHARACTER OF OWNERSHIP, FOR SELECTED INDUSTRIES AND FOR CITIES: 1919 AND 1914.

INDUSTRY AND CITY.	Census year.	NUMBER OF ESTABLISHMENTS OWNED BY—			AVERAGE NUMBER OF WAGE EARNERS.							VALUE OF PRODUCTS.					
					Total.	In establishments owned by—			Per cent of total.			Total.	Of establishments owned by—			Per cent of total.	
		Individuals.	Corporations.	All others.		Individuals.	Corporations.	All others.	Individuals.	Corporations.	All others.		Individuals.	Corporations.	All others.	Individuals.	Corporations.	All others.
All industries	1919	1,638	649	597	36,521	3,256	31,499	1,766	8.9	86.2	4.8	$596,042,498	$21,497,462	$555,935,574	$18,609,462	3.6	93.3	3.1
	1914	1,478	570	444	25,144	2,919	20,970	1,255	11.6	83.4	5.0	221,615,848	11,951,590	203,388,653	6,275,605	5.4	91.8	2.8
	1909	1,511	487	502	24,336	3,298	19,495	1,543	13.6	80.1	6.3	199,018,579	13,767,422	175,621,402	9,629,755	6.9	88.2	4.8
Automobile repairing	1919	315	26	158	1,134	530	300	304	46.7	26.5	26.8	4,549,978	2,085,343	1,327,350	1,137,285	45.8	29.2	25.0
	1914	3	.....	1	8	[1] 8	.....	.....	100.0	.....	.....	14,670	[1] 14,670	.....	.....	100.0	.....	.....
Bread and other bakery products.	1919	257	12	55	1,624	439	1,061	124	27.0	65.3	7.6	13,313,167	3,680,204	8,584,430	1,048,533	27.6	64.5	7.9
	1914	264	14	55	1,140	353	685	102	31.0	60.1	8.9	5,110,961	1,620,043	3,015,390	475,528	31.7	59.0	9.3
Butter	1919	11	28	12	1,053	36	985	32	3.4	93.5	3.0	37,240,778	1,126,345	34,590,566	1,523,867	3.0	92.9	4.1
	1914	12	28	8	696	45	643	8	6.5	92.4	1.1	11,082,123	735,316	10,159,134	187,673	6.6	91.7	1.7
Cars and general shop construction and repairs by steam-railroad companies.	1919	.....	24	.....	6,178	.....	6,178	.....	.....	100.0	.....	17,909,063	.....	17,909,063	.....	.....	100.0	.....
	1914	.....	18	.....	4,111	.....	4,111	.....	.....	100.0	.....	6,736,863	.....	6,736,863	.....	.....	100.0	.....
Coffee, roasting and grinding.	1919	.....	8	1	160	.....	[1] 160	.....	.....	100.0	.....	2,637,486	.....	[1] 2,637,486	.....	.....	100.0	.....
	1914	.....	6	.....	98	.....	98	.....	.....	100.0	.....	1,261,606	.....	1,261,606	.....	.....	100.0	.....
Confectionery and ice cream.	1919	23	17	13	607	76	506	25	12.5	83.4	4.1	3,665,749	595,891	2,875,971	193,887	16.3	78.5	5.3
	1914	21	13	9	399	47	341	11	11.8	85.5	2.8	1,465,525	218,653	1,165,246	81,626	14.9	79.5	5.6
Flour-mill and gristmill products.	1919	87	71	60	1,063	130	782	151	12.2	73.6	14.2	53,521,388	3,868,197	42,615,278	7,037,913	7.2	79.6	13.1
	1914	95	55	61	682	155	390	137	22.7	57.2	20.1	15,022,126	2,459,519	10,093,307	2,469,300	16.4	67.2	16.4
Food preparations, not elsewhere specified.	1919	4	15	3	251	6	237	8	2.4	94.4	3.2	3,255,389	37,679	3,096,935	120,775	1.2	95.1	3.7
	1914	5	13	5	283	23	250	10	8.1	88.3	3.5	3,832,614	232,235	3,535,881	64,498	6.1	92.3	1.7
Foundry and machine-shop products.[2]	1919	32	30	9	715	207	476	32	29.0	66.6	4.5	5,180,649	1,249,728	3,747,571	183,350	24.1	72.3	3.5
	1914	32	20	12	735	121	570	44	16.5	77.6	6.0	2,864,602	592,642	2,153,020	118,940	20.7	75.2	4.2
Gas, illuminating and heating	1919	1	17	2	291	.....	289	[3] 2	.....	99.3	0.7	2,445,794	.....	2,436,252	[3] 9,542	.....	99.6	0.4
	1914	7	28	13	354	1	343	10	0.3	96.9	2.8	1,928,116	32,112	1,860,018	35,986	1.7	96.5	1.9
Lumber, planing-mill products, not including planing mills connected with sawmills.	1919	15	12	2	422	[1] 78	344	.....	18.5	81.5	.....	2,181,836	[1] 341,692	1,840,144	.....	15.7	84.3	.....
	1914	20	14	3	413	73	321	19	17.7	77.7	4.6	1,285,507	195,363	1,053,454	36,690	15.2	81.9	2.9
Printing and publishing, book and job.	1919	70	39	24	954	137	714	103	14.4	74.8	10.8	4,897,424	717,323	3,704,213	475,888	14.6	75.6	9.7
	1914	67	24	25	802	148	526	128	18.5	65.6	16.0	2,373,523	382,288	1,565,290	425,945	16.1	65.9	17.9
Printing and publishing, newspapers and periodicals.	1919	406	49	99	1,522	515	883	124	33.8	58.0	8.1	10,179,309	2,308,374	6,999,369	871,566	22.7	68.8	8.6
	1914	431	64	77	1,592	582	854	156	36.6	53.6	9.8	5,433,415	1,419,020	3,625,209	389,186	26.1	66.7	7.2
Slaughtering and meat packing.	1919	3	8	5	10,122	13	10,087	22	0.1	99.7	0.2	303,848,903	380,583	302,619,375	848,945	0.1	99.6	0.3
	1914	3	6	1	5,713	[1] 17	5,696	.....	0.3	99.7	.....	104,503,333	[1] 511,591	103,991,742	.....	0.5	99.5	.....
Structural ironwork, not made in steel works or rolling mills.	1919	2	7	.....	412	.....	[3] 412	.....	.....	100.0	.....	2,253,052	.....	[3] 2,253,052	.....	.....	100.0	.....
	1914	1	2	1	259	.....	[4] 259	.....	.....	100.0	.....	828,938	.....	[4] 828,938	.....	.....	100.0	.....
Total for cities	1919	359	365	165	25,816	1,328	23,673	815	5.1	91.7	3.2	487,085,856	7,926,587	473,307,249	5,852,020	1.6	97.2	1.2
	1914	312	276	120	11,619	1,046	9,980	593	9.0	85.9	5.1	80,174,569	3,559,910	74,635,866	1,978,793	4.4	93.1	2.5
GRAND ISLAND	1919	19	19	9	733	77	633	23	10.5	86.4	3.1	5,645,243	450,856	5,072,758	121,629	8.0	89.9	2.2
	1914	23	18	8	460	69	363	28	15.0	78.9	6.1	2,100,700	182,726	1,782,736	135,238	8.7	84.9	6.4
HASTINGS	1919	24	13	18	658	158	215	285	24.0	32.7	43.3	4,319,490	592,446	2,059,590	1,667,454	13.7	47.7	38.6
	1914	19	14	14	416	109	190	117	26.2	45.7	28.1	1,610,638	258,733	961,968	389,937	16.1	59.7	24.2
LINCOLN	1919	83	82	45	2,743	282	2,294	167	10.3	83.6	6.1	23,368,050	1,459,094	21,033,498	875,458	6.2	90.0	3.7
	1914	95	70	30	1,821	270	1,415	136	14.8	77.7	7.5	10,025,190	1,110,846	8,442,461	471,883	11.1	84.2	4.7
NORTH PLATTE	1919	10	5	1	378	[1] 21	357	.....	5.6	94.4	.....	1,516,439	[1] 135,550	1,380,889	.....	8.9	91.1	.....
OMAHA	1919	223	246	92	21,304	790	20,174	340	3.7	94.7	1.6	452,236,634	5,288,641	443,760,514	3,187,479	1.2	98.1	0.7
	1914	175	174	68	8,922	598	8,012	312	6.7	89.8	3.5	66,438,041	2,007,605	63,448,701	981,735	3.0	95.5	1.5

[1] Includes the group "All others."
[2] Includes "iron and steel, welding."
[3] Includes the group "Individuals."
[4] Includes the groups "Individuals" and "All others."

TABLE 15.—MANUFACTURES, BY POPULATION GROUPS, IN CITIES OF 10,000 INHABITANTS OR MORE: 1919, 1914, AND 1909.

	Census year.	Aggregate.	Cities having a population of 10,000 or over.								The state outside of cities having a population of 10,000 or over.	
			Total.		10,000 to 25,000.		25,000 to 100,000.		100,000 and over.			
			Number or amount.	Per cent of aggregate.	Number or amount.	Per cent of aggregate.	Number or amount.	Per cent of aggregate.	Number or amount.	Per cent of aggregate.	Number or amount.	Per cent of aggregate.
Number of places	1919	.....	5	.....	3	.....	1	.....	1	.....	.....	.....
	1914	.....	5	.....	2	.....	2	.....	1	.....	.....	.....
	1909	.....	4	.....	1	.....	2	.....	1	.....	.....	.....
Population [1]	1920	1,296,372	282,609	21.8	36,060	2.8	54,948	4.2	191,601	14.8	1,013,763	78.2
	1915	1,245,873	227,975	18.3	22,690	1.8	72,011	5.8	133,274	10.7	1,017,898	81.7
	1910	1,192,214	204,654	17.2	10,326	0.9	70,232	5.9	124,096	10.4	987,560	82.8
Number of establishments	1919	2,884	889	30.8	118	4.1	210	7.3	561	19.5	1,995	69.2
	1914	2,492	769	30.9	96	3.9	256	10.3	417	16.7	1,723	69.1
	1909	2,500	713	28.5	43	1.7	238	9.5	432	17.3	1,787	71.5
Average number of wage earners	1919	36,521	25,816	70.7	1,769	4.8	2,743	7.5	21,304	58.3	10,705	29.3
	1914	25,144	17,682	70.3	876	3.5	7,884	31.4	8,922	35.5	7,462	29.7
	1909	24,336	17,045	70.0	576	2.4	8,446	34.7	8,023	33.0	7,291	30.0
Value of products	1919	$596,042,498	$487,085,856	81.7	$11,481,172	1.9	$23,368,050	3.9	$452,236,634	75.9	$108,956,642	18.3
	1914	221,615,848	186,200,005	84.0	3,711,338	1.7	116,050,626	52.4	66,438,041	30.0	35,415,843	16.0
	1909	199,018,579	161,974,066	81.4	1,673,669	0.8	99,445,847	50.0	60,854,550	30.6	37,044,513	18.6
Value added by manufacture	1919	115,208 376	82,855,491	71.9	4,261,572	3.7	9,460,912	8.2	69,133,007	60.0	32,412,885	28.1
	1914	47,502,164	35,205,416	74.1	1,341,283	2.8	15,491,896	32.6	18,372,237	38.7	12,296,748	25.9
	1909	47,937,608	36,114,627	75.3	766,091	1.6	17,908,613	37.4	17,439,923	36.4	11,822,981	24.7

[1] Population of 1920, as of Jan. 1, 1920; 1915, estimated population as of July 1, 1914 (per reports census of manufactures, 1914); 1910, as of Apr. 15, 1910.

TABLE 16.—PRINCIPAL INDUSTRIES IN CITIES OF 50,000 INHABITANTS OR MORE, WITH PER CENT OF TOTAL FOR STATE: 1919.

City and industry.	Value of products.			
	Amount, 1919.	Per cent of total for the state.	Increase over 1914.	
			Amount.	Per cent.
LINCOLN.				
Butter	$6,188,254	16.6	$3,148,120	103.6
Printing and publishing, newspapers and periodicals	2,062,616	20.3	978,003	90.2
Printing and publishing, book and job	1,243,803	25.4	767,597	161.2
Lumber, planing-mill products, not including planing mills connected with sawmills	1,158,794	53.1	790,965	215.0
Confectionery and ice cream	1,016,989	27.7	682,938	204.4
Bread and other bakery products	670,641	5.0	353,031	111.2
Cars and general shop construction and repairs by steam-railroad companies				
Engines, steam, gas, and water				
Flour-mill and gristmill products	(1)	(1)	(1)	(1)
Paints				
Slaughtering and meat packing				
OMAHA.				
Slaughtering and meat packing	288,092,054	94.8	.....	.....
Butter	19,523,019	52.4	14,682,170	303.3
Flour-mill and gristmill products	17,424,219	32.6	(1)	(1)
Bread and other bakery products	9,137,645	68.6	5,898,667	182.1
Printing and publishing, newspapers and periodicals	4,842,793	47.6	2,687,671	124.7
Foundry and machine-shop products	4,103,725	79.5	3,224,235	366.6
Printing and publishing, book and job	3,265,516	66.7	1,651,439	102.3
Food preparations, not elsewhere specified	2,164,800	66.5	430,946	24.9
OMAHA—continued.				
Coffee, roasting and grinding	$2,122,867	80.5	(1)	(1)
Structural ironwork, not made in steel works or rolling mills	1,960,474	87.0	(1)	(1)
Automobile repairing	1,382,463	30.4	$1,382,463	.....
Confectionery and ice cream	1,348,191	36.8	576,056	74.6
Boxes, paper and other, not elsewhere specified	1,066,545	100.0	(1)	(1)
Patent medicines and compounds	891,199	80.2	480,301	116.9
Saddlery and harness	705,348	49.2	(1)	(1)
Ice, manufactured	660,687	69.7	(1)	(1)
Lumber, planing-mill products, not including planing mills connected with sawmills	621,114	28.5	76,823	14.1
Automobiles				
Awnings, tents, and sails				
Bags, other than paper				
Cars and general shop construction and repairs by steam-railroad companies				
Clothing, men's				
Cooperage	(1)	(1)	(1)	(1)
Fur goods				
Gas, illuminating and heating				
Liquors, cereal beverages				
Rubber goods, not elsewhere specified				
Smelting and refining, lead				
Soap				

[1] Figures can not be shown without disclosing individual operations.

TABLE 17.—NUMBER AND HORSEPOWER OF TYPES OF PRIME MOVERS: 1919, 1914, AND 1909.

POWER.	NUMBER OF ENGINES OR MOTORS.			HORSEPOWER.					
				Amount.			Per cent distribution.		
	1919	1914	1909	1919	1914	1909	1919	1914	1909
Primary power, total	7,512	4,296	2,694	125,814	89,285	64,466	100.0	100.0	100.0
Owned	1,227	1,393	1,366	79,592	70,464	56,726	63.3	78.9	88.0
Steam [1]	464	531	537	66,449	58,066	44,882	52.8	65.0	69.6
Engines	433	(2)	(2)	57,332	(2)	(2)	45.6		
Turbines	31	(2)	(2)	9,117	(2)	(2)	7.2		
Internal-combustion engines	682	754	686	8,203	6,724	4,408	6.5	7.5	6.8
Water	81	108	143	4,940	5,674	7,436	3.9	6.4	11.5
Water wheels and turbines	75	105	135	4,767	5,666	7,361	3.8	6.3	11.4
Water motors	6	3	8	173	8	75	0.1	(3)	0.1
Rented	6,285	2,903	1,328	46,222	18,821	7,740	36.7	21.1	12.0
Electric	6,285	2,903	1,328	46,177	18,794	7,530	36.7	21.0	11.7
Other				45	27	210	(3)	(3)	0.3
Electric	8,255	4,145	1,940	72,749	32,813	15,942	100.0	100.0	100.0
Rented	6,285	2,903	1,328	46,177	18,794	7,530	63.5	57.3	47.2
Generated by establishments reporting	1,970	1,242	612	26,572	14,019	8,412	36.5	42.7	52.8

[1] Figures for horsepower include for 1909 the amount reported under the head of "Other" owned power. [2] Not reported separately. [3] Less than one-tenth of 1 per cent.

TABLE 18.—FUEL CONSUMED, FOR SELECTED INDUSTRIES AND FOR CITIES: 1919.

INDUSTRY AND CITY.	COAL.		Coke (tons, 2,000 pounds).	Fuel oils (barrels).	Gasoline and other volatile oils (barrels).	Gas (1,000 cubic feet).
	Anthracite (tons, 2,240 pounds).	Bituminous (tons, 2,000 pounds).				
All industries 1919	2,946	917,608	56,904	430,064	12,904	75,956
1914	40,932	644,175	29,737	169,578	(1)	46,439
Per cent of increase [2]	—92.8	42.4	91.4	161.2	(1)	63.6
Automobile repairing	192	4,549	13	185	1,699	3,235
Bread and other bakery products	646	7,784	5,188	4,492	207	6,523
Brick and terra-cotta products	130	27,970	380	115	351	
Butter		32,219	3	39,420	85	
Cars and general shop construction and repairs by steam-railroad companies		189,870	321	4,853	387	1,839
Cement		31,000				
Chemicals		48,988		73,702	1,325	
Flour-mill and gristmill products	140	31,705	15	21,474	1,499	
Food preparations, not elsewhere specified	465	4,867	150	1,015	5	
Foundry and machine-shop products	14	3,122	752	296	176	454
Gas, illuminating and heating		17,423	28,496	130,291	2,400	19,000
Ice, manufactured	275	28,686		9,788	79	
Liquors, cereal beverages		16,245				
Printing and publishing, newspapers and periodicals	307	5,058	41	99	757	20,208
Slaughtering and meat packing		277,825	5	48,410	1,493	
Smelting and refining, lead		38,207	13,687	93,030		2,708
Soap	39	6,180				
Sugar, beet		93,458	4,044			
Windmills		6,989	1,213	1,030	480	
All other industries	738	45,463	2,596	1,864	1,961	21,989
Total for cities	1,192	517,449	45,683	280,626	5,550	52,138
GRAND ISLAND	9	17,478	836	16,329	299	1,035
HASTINGS		9,974	1,242		2,366	1,591
LINCOLN	39	35,275	6,621	21,367	716	4,461
NORTH PLATTE	17	17,916	321	1,015	4	532
OMAHA	1,127	436,806	36,663	242,015	2,165	44,519

[1] Included in figures for fuel oils. [2] A minus sign (—) denotes decrease.

SPECIAL STATISTICS.

For a number of important industries the Census Bureau collects, by means of special schedules, certain details which do not appear on the general schedule. Data for four of these industries in Nebraska are here presented.

Slaughtering and meat packing (Table 19).—This table presents, for 1919, 1914, and 1909, the kind, number, and cost of animals slaughtered; and under "All other materials," the cost of dressed meat purchased for curing, fats and cottonseed oil for making lard compounds and substitutes, poultry, curing materials, seasoning, containers, fuel, rent of power, mill supplies, and freight. During the period 1914 to 1919 the number of beeves slaughtered increased 515,022, or 104.8 per cent; calves 107,982, or 451.5 per cent; and hogs 889,710, or 42.2 per cent. There was a decrease of 221,118, or 12.3 per cent, in the number of sheep and lambs. The quantities and values are shown separately for the chief products manufactured, except canned beef, pork, sausage, and oleomargarine, which can not be shown separately without disclosing individual operations. The value of these products and that for grease, soap stock, stock feed, dressed poultry, meat puddings and scrapple, neat's-foot and other oils, oleo and cottonseed oil, stearin, hoofs, horns, strips and waste, skins, except cattle, calf, and sheep, hog and cattle hair, butter, beef extract, and ammonia are included under "All other products."

The total cost of materials increased $177,289,256, or 188.3 per cent, and the total value of products $199,345,570, or 190.8 per cent, during the period 1914 to 1919. These increases are due in part to actual production, but chiefly to the increase per unit of cost and value in 1919 as compared with 1914.

The total production of fresh meat in 1919 was 693,420,897 pounds, an increase of 227,403,269 pounds, or 48.8 per cent, from 1914, and that for cured meat was 317,060,284 pounds in 1919, an increase of 110,451,953 pounds, or 53.5 per cent, from 1914.

TABLE 19.—SLAUGHTERING AND MEAT PACKING: 1919, 1914, AND 1909.

	1919	1914	1909
MATERIALS.			
Total cost	$271,461,844	$94,172,588	$78,345,576
Animals slaughtered:			
Beeves—			
Number	1,006,654	491,632	651,258
Cost	$102,233,077	$37,350,524	$32,069,207
Calves—			
Number	131,896	23,914	58,158
Cost	$3,386,478	$481,256	$637,158
Sheep and lambs—			
Number	1,575,954	1,797,072	1,127,962
Cost	$17,430,376	$9,563,543	$5,429,148
Hogs—			
Number	2,995,220	2,105,510	2,103,602
Cost	$131,744,544	$40,852,237	$32,535,715
All other materials, cost	$16,667,369	$5,925,028	$7,674,348

TABLE 19.—SLAUGHTERING AND MEAT PACKING: 1919, 1914, AND 1909—Continued.

	1919	1914	1909
PRODUCTS.			
Total value	$303,848,903	$104,503,333	$92,282,759
Fresh meat:			
Beef—			
Pounds	462,931,812	272,491,272	354,358,419
Value	$79,947,351	$30,703,764	$26,914,613
Veal—			
Pounds	17,364,858	3,419,343	7,609,474
Value	$2,526,172	$432,793	$664,563
Mutton and lamb—			
Pounds	59,504,426	72,208,015	45,101,357
Value	$12,941,190	$7,803,765	$4,076,961
Pork—			
Pounds	113,202,633	97,872,530	98,834,601
Value	$27,475,271	$11,527,798	$8,624,522
Edible offal and all other fresh meat—			
Pounds	40,417,168	20,026,468	5,319,504
Value	$5,377,091	$1,166,913	$343,573
Cured meat:			
Beef, pickled and other cured—			
Pounds	2,619,715	4,045,897	6,750,949
Value	$420,521	$614,913	$629,441
Pork, pickled and other cured—			
Pounds	314,440,569	202,562,434	184,213,423
Value	$90,917,158	$26,651,723	$20,252,674
Sausage:			
Pounds	28,457,996	12,267,326	27,535,144
Value	$6,406,611	$1,739,912	$2,086,149
Lard:			
Pounds	84,363,218	66,505,695	89,851,980
Value	$26,059,520	$7,204,757	$9,163,052
Lard compounds and substitutes:			
Pounds	14,314,522	14,906,893	(1)
Value	$3,387,225	$1,245,656	(1)
Oleo oil:			
Gallons	1,037,548	2,001,199	1,280,340
Value	$2,293,067	$1,343,862	$1,089,082
Tallow and oleo stock:			
Pounds	24,916,112	9,283,443	14,289,214
Value	$4,778,321	$580,711	$1,026,088
Casings:			
Pounds	5,395,893	5,032,975	(1)
Value	$976,278	$553,568	(1)
Fertilizers and fertilizer materials:			
Tons	13,281	20,198	24,469
Value	$1,017,568	$663,468	$579,591
Hides and pelts:			
Cattle—			
Number	1,066,654	491,632	
Pounds	57,443,844	29,165,696	
Value	$17,707,783	$5,033,251	687,031
Calf—			39,975,521
Number	113,797	17,018	$5,439,014
Pounds	2,169,948	350,787	
Value	$1,109,758	$67,522	
Sheep—			
Number	1,575,954	1,796,985	1,127,937
Value	$4,815,204	$2,056,889	$1,410,685
All other products, value	$15,692,814	$5,103,068	$9,982,751

[1] Not reported separately.

In the slaughtering and meat-packing industry this state ranks third in 1919, taking this rank from New York, which ranked third and Nebraska fourth, in 1914. The value of products for this industry in 1919 formed 51 per cent of the total for the state.

Flour-mill and gristmill products (Table 20).—This table shows the kinds, quantities, and values of the different grains ground in these mills during 1919, 1914, and 1909.

Wheat flour was the product of chief value in 1919 as it was in 1914, forming 71.1 per cent and 72.9 per cent, respectively, of the total value of all products of the industry in the state. The total value of products for the industry increased $38,499,262, or 256.3 per cent, during the five-year period, and the value of wheat flour $27,117,568, or 247.8 per cent. There was a comparatively smaller increase, however, in the number of barrels of wheat flour, this being 1,032,990, or 43.3 per cent.

TABLE 20.—FLOUR-MILL AND GRISTMILL PRODUCTS (MERCHANT MILLS): 1919, 1914, AND 1909.

	1919	1914	1909
Total value	$53,521,388	$15,022,126	$17,835,596
Wheat flour:			
Barrels	3,416,087	2,383,097	2,267,550
Value	$38,062,423	$10,944,855	$11,451,319
Rye flour:			
Barrels	15,201	22,515	26,475
Value	$144,587	$101,140	$120,425
Corn meal and corn flour:			
Barrels	103,560	230,968	425,413
Value	$712,495	$702,795	$1,222,670
Buckwheat flour:			
Pounds	99,015	74,572	281,389
Value	$7,068	$3,412	$10,842
Barley meal:			
Pounds	2,321,600	.....	.....
Value	$88,954	.....	.....
Bran and middlings:			
Tons	119,191	109,741	189,062
Value	$5,098,577	$2,250,742	$4,151,898
Feed and offal:			
Tons	176,364	39,562	
Value	$8,803,487	$951,340	
Alfalfa meal:			
Tons	172	.....	.....
Value	$9,167	.....	.....
Hominy and grits:			
Pounds	54,836	.....	.....
Value	$1,625	.....	.....
Breakfast foods:			
Pounds	568,220	133,560	.....
Value	$48,856	$4,114	.....
All other cereal products, value [1]	$57,052	$35,313	$822,708
All other products, value	$487,097	$28,415	$55,734

[1] Includes value of barley meal and hominy and grits for 1914 and 1909.

Butter, cheese, and condensed milk (Table 21).—This table presents the quantities and values of the principal classes of products of the butter factories in 1919, 1914, and 1909. The figures for 1919 also include the quantity and value of the products of six condensed milk factories.

The total value of all products from 1914 to 1919 increased $27,162,813, or 245.1 per cent. During this five-year period there was an increase of $23,932,116, or 239.3 per cent, in the value of butter, which product represented 88.7 per cent of the total value of products for the industry in the state in 1919 and 90.2 per cent in 1914. As indicative of the high prices prevailing in 1919, as compared with 1914, the quantity of butter during this period increased only 61.2 per cent.

TABLE 21.—BUTTER, CHEESE, AND CONDENSED MILK: 1919, 1914, AND 1909.

	1919	1914	1909
Total value	$38,244,936	[1] $11,082,123	$7,681,272
Butter:			
Pounds	58,570,937	36,343,424	23,973,162
Value	$33,933,148	$10,001,032	$6,570,084
Packed solid—			
Pounds	41,522,517	20,429,859	13,652,328
Value	$23,545,435	$5,519,611	$3,654,578
Prints or rolls—			
Pounds	17,048,420	15,913,565	10,320,834
Value	$10,387,713	$4,481,421	$2,915,506
Condensed and evaporated milk:			
Pounds	7,041,504	.....	.....
Value	$524,703	.....	.....
Cream sold:			
Pounds	4,820,423	914,003	281,811
Value	$440,366	$74,687	$27,149
All other products, value	$3,346,719	$1,006,404	$1,084,039

[1] Excludes statistics for 2 establishments, to avoid disclosure of individual operations.

Printing and publishing (Table 22).—This table shows the number and aggregate circulation per issue for the different classes of newspaper and periodical publications in Nebraska for 1919, 1914, and 1909.

The increase in the aggregate circulation of all publications for the five-year period from 1914 to 1919 was 3.3 per cent and for the decade, 34.7 per cent. Although the daily newspapers decreased in number, their circulation increased 12.6 per cent from 1914 to 1919 and 41.7 per cent for the decade. Of the 29 dailies reported, 14 with a circulation of 224,948 were published in the afternoon. The Sunday newspapers decreased in number, but their circulation was 36.5 per cent greater in 1919 than in 1914.

Printed in the Bohemian language were 1 morning and 1 Sunday newspaper, 4 weeklies, 1 semiweekly, and 2 monthly publications; in Danish, 4 weeklies; in German, 1 daily and 5 weeklies, the circulation of these reaching 282,089; in German and English, 1 monthly; in Italian, 2 weeklies; in Polish, 1 weekly, and in Swedish, 1 weekly. This is a total of 24 foreign-language publications having an aggregate circulation per issue of 377,641—a reduction of 26 in number since 1914 and of 199,373, or 34.6 per cent, in circulation.

TABLE 22.—PRINTING AND PUBLISHING: 1919, 1914, AND 1909.

PERIOD OF ISSUE.	NUMBER OF PUBLICATIONS.			AGGREGATE CIRCULATION PER ISSUE.		
	1919	1914	1909	1919	1914	1909
Total	619	650	623	3,101,936	3,003,805	2,303,151
Daily	29	34	34	371,309	329,840	262,109
Sunday	9	12	8	255,702	187,287	129,050
Semiweekly [1]	14	19	16	34,246	38,219	31,085
Weekly	515	538	521	923,830	916,257	1,074,554
Semimonthly	4	6	.....	49,500	156,504	.....
Monthly	43	37	35	1,404,849	1,354,598	684,513
All other classes [2]	5	4	9	62,500	20,600	121,840

[1] Includes in 1919, 1 triweekly, and in 1914 and 1909, 2 triweeklies.
[2] Includes in 1919, 1 bimonthly, 1 trimonthly, and 3 quarterlies; in 1914, 1 bimonthly and 3 quarterlies; and in 1909, 2 semimonthlies, 3 bimonthlies, and 4 quarterlies.

Laundries (Table 23).—Statistics for power laundries are not included in the general tables nor in the totals for manufacturing industries. Table 23, however, summarizes the statistics for such laundries in the state for 1919 and 1914.

TABLE 23.—POWER LAUNDRIES: 1919 AND 1914.

	NUMBER OR AMOUNT.		Per cent of increase,[1] 1914–1919.
	1919	1914	
Number of establishments	69	74	.....
Persons engaged	1,710	1,490	14.8
Proprietors and firm members	73	85	.....
Salaried employees	166	102	62.7
Wage earners (average number)	1,471	1,303	12.9
Primary horsepower	1,942	1,779	9.2
Capital	$1,906,483	$995,413	91.5
Salaries and wages	1,303,851	746,833	74.6
Salaries	324,634	133,644	142.9
Wages	979,217	613,189	59.7
Paid for contract work	3,300	933	253.7
Rent and taxes	86,181	43,213	99.4
Cost of materials	646,759	372,039	73.8
Amount received for work done	2,823,234	1,517,924	86.0

[1] Percentages are omitted where base is less than 100.

Dyeing and cleaning (Table 24).—Statistics for dyeing and cleaning establishments that were operated by mechanical power in 1919 are presented in this table. Statistics for such establishments are not included in the general tables nor in the totals for manufacturing industries for censuses since 1900. This presentation is the first of its kind that has been made since the census statistics were confined to manufacturing industries as distinguished from the hand trades, household industries, etc.

TABLE 24.—DYEING AND CLEANING: 1919.

	Number or amount.
Number of establishments	41
Persons engaged	415
Proprietors and firm members	43
Salaried employees	73
Wage earners (average number)	299
Primary horsepower	408
Capital	$698,613
Salaries and wages	400,552
Salaries	111,472
Wages	289,080
Paid for contract work	8,348
Rent and taxes	41,042
Cost of materials	219,597
Amount received for work done	983,987

Custom gristmills (Table 25).—Statistics for custom gristmills are not included in the general tables nor in the totals for manufacturing industries. Data for these custom mills were not collected in 1914. Table 25, however, summarizes the statistics for such mills for 1919 and 1909. The value of products for custom gristmills represents the selling value of the grain milled.

TABLE 25.—CUSTOM GRISTMILLS: 1919 AND 1909.

	NUMBER OR AMOUNT.		Per cent of increase,[1] 1909-1919.
	1919	1909	
Number of establishments	6	32	.....
Persons engaged	8	107	−92.5
Proprietors and firm members	6	97	.....
Wage earners (average number)	2	10	.....
Primary horsepower	122	614	−80.1
Capital	$68,462	$134,223	−49.0
Wages	2,400	5,130	−53.2
Rent and taxes	538	(2)	.....
Cost of materials [3]	33,268	142,731	−76.6
Value of products [3]	41,030	174,291	−76.5

[1] A minus sign (—) denotes decrease; percentages are omitted where base is less than 100.
[2] Figures not available.
[3] Includes estimate of all grain ground.

GENERAL TABLES.

Table 26 gives, for 1919, 1914, and 1909 for selected industries in the state and in Omaha, the number of establishments, average number of wage earners, primary horsepower, wages, cost of materials, and value of products; and for Grand Island, Hastings, and Lincoln, similar data for all industries combined.

Table 27 presents, for 1919, for the state as a whole and for Lincoln and Omaha, statistics in detail for each industry for which figures can be shown without disclosing the operations of individual establishments; and for Grand Island, Hastings, and North Platte similar data for all industries combined.

TABLE 26.—COMPARATIVE SUMMARY FOR SELECTED INDUSTRIES AND FOR CITIES: 1919, 1914, AND 1909.

INDUSTRY.	Census year.	Number of establishments.	Wage earners (average number).	Primary horsepower.	Wages.	Cost of materials.	Value of products.
					Expressed in thousands.		
THE STATE—ALL INDUSTRIES COMBINED AND SELECTED INDUSTRIES.							
All industries	1919	2,884	36,521	125,814	$46,067	$480,774	$596,042
	1914	2,492	25,144	89,285	16,893	174,114	221,616
	1909	2,500	24,336	64,466	13,948	151,081	199,019
Artificial stone products	1919	107	213	512	257	445	947
	1914	232	337	842	215	346	803
	1909	286	553	563	337	514	1,226
Automobile bodies and parts.	1919	20	327	597	361	1,037	1,723
	1914	7	34	37	24	94	156
	1909	6	18	41	15	28	57
Awnings, tents, and sails	1919	9	127	57	85	477	796
	1914	8	68	25	38	135	225
	1909	5	59	(1)	22	102	223
Bread and other bakery products.	1919	324	1,624	2,060	1,542	7,623	13,313
	1914	333	1,140	999	682	2,617	5,111
	1909	279	646	342	373	1,672	3,014
Brick, tile, pottery, and other clay products.	1919	29	402	2,631	479	240	1,065
	[2] 1914	47	502	3,772	311	179	669
	1909	79	836	4,088	469	282	1,173
Brooms	1919	16	205	204	168	493	945
	1914	14	154	143	57	219	425
	1909	15	77	79	30	270	523
Butter	1919	51	1,053	6,832	1,183	31,687	37,241
	1914	48	696	11,787	486	9,791	11,082
	1909	37	383	1,032	256	6,435	7,681
Canning and preserving, fruits and vegetables.	1919	9	147	902	$93	$519	$669
	1914	14	209	1,247	53	189	337
	1909	9	171	(1)	40	138	255
Cars and general shop construction and repairs by steam-railroad companies.	1919	24	6,178	11,407	9,832	7,217	17,909
	1914	18	4,111	7,895	3,511	2,863	6,737
	1909	13	3,685	6,616	2,271	1,724	4,642
Coffee, roasting and grinding.	1919	9	160	682	138	2,050	2,637
	1914	6	98	545	40	1,045	1,262
	1909	5	76	150	29	811	1,000
Confectionery and ice cream.	1919	53	607	1,496	425	2,251	3,666
	1914	43	399	767	175	888	1,466
Copper, tin, and sheet-iron work.	1919	49	156	221	197	560	1,028
	1914	38	165	88	121	310	579
	1909	36	165	(1)	112	264	516
Druggists' preparations	1919	11	89	93	90	334	929
	1914	11	51	4	35	158	306
	1909	4	19	(1)	8	47	105
Flour-mill and gristmill products.	1919	218	1,063	21,854	1,240	47,559	53,521
	1914	211	682	17,830	514	12,983	15,022
	1909	249	839	19,907	519	15,217	17,836
Food preparations, not elsewhere specified.	1919	22	251	2,097	226	2,234	3,255
	1914	23	283	2,653	160	2,863	3,833
	1909	18	148	876	77	727	1,022

[1] Figures not available.
[2] Includes "sand-lime brick."

TABLE 26.—COMPARATIVE SUMMARY FOR SELECTED INDUSTRIES AND FOR CITIES: 1919, 1914, AND 1909—Continued.

THE STATE—ALL INDUSTRIES COMBINED AND SELECTED INDUSTRIES—Continued.

INDUSTRY AND CITY.	Census year.	Number of establishments.	Wage earners (average number).	Primary horsepower.	Wages.	Cost of materials.	Value of products.
					Expressed in thousands.		
Foundry and machine-shop products.[1]	1919	582	2,508	7,136	$3,227	$6,400	$13,824
	1914	80	1,156	2,170	800	2,375	4,262
	1909	73	1,020	1,399	595	1,516	2,930
Fur goods	1919	7	93	84	81	389	713
	1914	9	82	61	43	129	294
	1909	6	41	17	19	92	173
Gas, illuminating and heating.	1919	20	291	1,639	328	1,134	2,446
	1914	48	354	1,620	227	606	1,928
	1909	48	400	1,015	209	445	1,415
Ice, manufactured	1919	33	257	4,238	342	330	947
	1914	18	102	1,704	68	121	330
	1909	7	30	1,193	21	40	125
Leather goods[2]	1919	57	140	143	172	929	1,521
	1914	31	177	188	131	505	833
	1909	30	266	148	197	978	1,583
Liquors, malt, including cereal beverages.	1919	6	148	3,767	187	373	935
	1914	14	488	3,489	345	906	3,012
	1909	14	424	2,938	290	625	3,335
Lumber and timber products.[3]	1919	42	537	2,278	669	1,545	2,792
	1914	51	506	1,776	361	858	1,529
	1909	48	543	1,343	356	1,226	2,021
Marble and stone work	1919	45	161	681	232	701	1,474
	1914	53	143	382	125	460	841
	1909	38	187	315	150	331	721
Mattresses and spring beds, not elsewhere specified.	1919	7	93	181	91	396	661
	1914	6	77	142	51	215	315
	1909	6	113	96	58	217	355
Mineral and soda waters	1919	64	108	492	$104	$526	$952
	1914	63	105	185	64	175	435
	1909	59	102	164	53	153	393
Optical goods	1919	7	57	29	60	184	423
	1914	7	48	27	28	166	331
	1909	5	34	9	20	67	146
Paints	1919	5	58	234	54	682	1,308
	1914	6	67	400	45	624	958
	1909	4	112	425	68	849	1,254
Patent medicines and compounds.	1919	29	107	242	91	464	1,111
	1914	27	92	234	72	220	562
	1909	32	54	(4)	28	176	500
Printing and publishing[5]	1919	694	2,531	4,075	2,750	4,948	15,332
	1914	692	2,413	3,203	1,652	2,244	7,836
	1909	674	2,329	2,552	1,397	1,711	6,667
Slaughtering and meat packing.	1919	16	10,122	20,367	13,914	271,462	303,849
	1914	10	5,713	15,486	3,697	94,173	104,503
	1909	15	6,009	11,873	3,369	78,346	92,283
Tobacco, cigars	1919	82	428	19	273	655	1,133
	1914	120	505	8	249	449	1,033
	1909	151	537	1	270	469	1,072
All other industries	1919	237	6,280	28,564	7,176	84,930	106,987
	1914	204	4,187	9,576	2,513	35,208	44,601
	1909	249	4,460	7,284	2,290	35,609	44,773

CITIES OF 50,000 INHABITANTS OR MORE—ALL INDUSTRIES COMBINED AND SELECTED INDUSTRIES.

INDUSTRY AND CITY.	Census year.	Number of establishments.	Wage earners (average number).	Primary horsepower.	Wages.	Cost of materials.	Value of products.
					Expressed in thousands.		
LINCOLN. All industries.[6]	1919	210	2,743	6,290	$3,137	$13,907	$23,368
	1914	195	1,821	5,249	1,208	6,099	10,025
	1909	167	2,140	2,206	1,056	3,864	7,010
OMAHA. All industries.	1919	561	21,304	56,200	27,230	383,104	452,237
	1914	417	8,922	19,772	5,810	48,066	66,438
	1909	432	8,023	16,037	4,837	43,415	60,855
Bread and other bakery products.	1919	72	1,128	1,173	1,044	4,894	9,138
	1914	64	763	718	437	1,594	3,239
	1909	65	304	181	168	828	1,515
Butter	1919	7	525	3,053	637	17,043	19,523
	1914	5	261	775	173	4,324	4,841
	1909	4	152	320	128	3,104	3,786
Confectionery and ice cream.	1919	18	290	655	201	841	1,348
	1914	9	236	374	94	466	772
Copper, tin, and sheet-iron work.	1919	20	66	51	97	179	363
	1914	12	58	32	46	98	169
	1909	15	96	(4)	64	143	274
Food preparations, not elsewhere specified.	1919	7	178	756	150	1,370	2,165
	1914	7	134	985	74	1,296	1,734
	1909	6	63	(4)	32	222	358
Foundry and machine-shop products.[7]	1919	27	885	2,891	$1,104	$3,020	$6,064
	1914	19	527	791	361	952	1,708
	1909	23	364	610	218	635	1,133
Lumber and timber products.[3]	1919	11	236	793	256	511	961
	1914	14	260	721	190	377	657
	1909	15	258	555	183	908	1,346
Marble and stone work	1919	6	63	338	102	172	378
	1914	6	63	108	53	140	261
	1909	6	78	(4)	63	84	201
Patent medicines and compounds.	1919	19	89	166	73	357	891
	1914	13	69	127	56	158	411
	1909	11	23	(4)	12	65	177
Printing and publishing, book and job.	1919	66	664	841	763	1,392	3,266
	1914	54	544	643	350	724	1,614
	1909	48	454	(4)	276	401	1,165
Printing and publishing, newspapers and periodicals.	1919	49	444	660	601	1,687	4,843
	1914	41	366	348	350	545	2,155
	1909	38	316	(4)	269	378	1,805
All other industries	1919	259	16,736	44,823	22,202	351,638	403,297
	1914	173	5,641	14,150	3,626	37,392	48,877
	1909	201	5,915	14,371	3,424	36,647	49,095

CITIES OF 10,000 TO 50,000 INHABITANTS—ALL INDUSTRIES COMBINED.

INDUSTRY AND CITY.	Census year.	Number of establishments.	Wage earners (average number).	Primary horsepower.	Wages.	Cost of materials.	Value of products.
					Expressed in thousands.		
GRAND ISLAND	1919	47	733	1,584	$1,149	$3,611	$5,645
	1914	49	460	1,618	342	1,416	2,101
	1909	43	576	780	349	908	1,674
HASTINGS	1919	55	658	1,558	$653	$2,932	$4,319
	1914	47	416	959	235	954	1,611

[1] Includes "automobile repairing"; "engines, steam, gas, and water"; "hardware"; "iron and steel, welding"; and "structural ironwork, not made in steel works or rolling mills," in all years; "bells" and "hardware, saddlery," in 1914; and "gas machines and gas and water meters," in 1914 and 1909.
[2] Includes "saddlery and harness," and "trunks and valises."
[3] Includes "boxes, wooden packing, except cigar boxes"; "lumber, planing-mill products, not including planing mills connected with sawmills"; and "window and door screens and weather strips."
[4] Figures not available.
[5] Includes "bookbinding and blank-book making" and "engraving, steel and copper plate, including plate printing," in all years; and "lithographing" in 1919.
[6] Comparative statistics by industries for 1914 and 1909 not available.
[7] Includes "structural ironwork, not made in steel works or rolling mills," in all years; "bells" and "hardware" in 1914; and "gas machines and gas and water meters" and "hardware" in 1909.

TABLE 27.—DETAILED STATEMENT OF ALL INDUSTRIES

	INDUSTRY AND CITY.	Number of establishments	PERSONS ENGAGED IN THE INDUSTRY. Total.	Proprietors and firm members.	Salaried officers, superintendents, and managers.	Clerks, etc. Male.	Clerks, etc. Female.	Wage earners. Average number.	Wage earners. Number, 15th day of— Maximum month.	Wage earners. Number, 15th day of— Minimum month.	WAGE EARNERS DEC. 15, OR NEAREST REPRESENTATIVE DAY. Total.	16 and over. Male.	16 and over. Female.	Under 16. Male.	Under 16. Female.	Capital.
	THE STATE—ALL INDUSTRIES COMBINED AND SPECIFIED INDUSTRIES.															
1	All industries	2,884	49,076	2,916	2,221	5,164	2,254	36,521	De 38,189	Mh 34,430	(3)	(3)	(3)	(3)	(3)	Dollars. 245,256,684
2	Agricultural implements	8	82	10	2	1	3	66	Se 84	Ja [4] 52	84	84	.....	.....	.....	344,364
3	Artificial stone products	107	359	112	28	3	3	213	Je 277	Ja 114	238	238	.....	.....	.....	671,877
4	Automobile bodies and parts	20	425	12	32	29	25	327	Oc 412	Mh 252	488	446	41	1	.....	2,755,430
5	Automobile repairing	499	1,897	661	32	20	50	1,134	Se 1,319	Ja 989	1,170	1,164	4	2	.....	3,506,061
6	Awnings, tents, and sails	9	172	7	10	9	10	127	Ja 222	No 86	128	65	63	.....	.....	491,786
7	Bookbinding and blank-book making	4	35	5	2	2	2	24	De 27	Ja 21	29	12	14	3	.....	67,469
8	Boxes, paper and other, not elsewhere specified.	3	261	.....	8	15	13	225	De 266	Fe [4] 182	265	161	104	.....	.....	838,807
9	Boxes, wooden packing, except cigar boxes.	6	111	3	5	3	1	99	Au 113	Fe 87	106	106	.....	.....	.....	266,413
10	Brass and bronze products	3	6	4	.....	.....	.....	2	Je [4] 3	Oc [4] 1	3	3	.....	.....	.....	3,350
11	Bread and other bakery products	324	2,369	373	36	203	133	1,624	No 1,755	Mh 1,382	1,692	1,100	563	17	12	5,487,862
12	Brick and terra-cotta products	29	487	39	34	9	3	402	Au 627	Ja 100	543	536	1	6	.....	1,576,553
13	Brooms, from broom corn	16	261	17	8	26	5	205	Ja [4] 212	Mh 198	211	142	51	14	4	734,360
14	Butter	51	1,778	16	140	371	198	1,053	Je 1,439	Mh 817	912	743	168	1	.....	11,012,072
15	Canning and preserving, fruits and vegetables.	9	182	9	21	3	2	147	Se 754	Fe [4] 12	681	334	344	3	.....	778,587
16	Carpets, rag	6	20	7	.....	.....	.....	13	No 19	Ja [4] 8	18	15	3	.....	.....	38,025
17	Carriages and wagons, including repairs	9	20	12	.....	.....	.....	8	Se 9	Ja 7	8	8	.....	.....	.....	30,875
18	Cars and general shop construction and repairs by steam-railroad companies.	24	6,662	.....	254	153	77	6,178	De 6,849	My 5,687	6,747	6,720	27	.....	.....	12,248,191
19	Chemicals	12	370	2	30	22	16	300	Ja 792	Jy 48	539	530	9	.....	.....	6,569,155
20	Cleansing preparations	4	17	1	4	3	2	7	Jy [4] 8	Fe [4] 6	8	8	.....	.....	.....	35,121
21	Clothing, men's	5	509	3	8	1	1	496	De 591	Jy 470	591	55	534	.....	2	694,645
22	Coffee, roasting and grinding	9	226	.....	15	29	22	160	Au [4] 165	Mh [4] 156	164	48	116	.....	.....	839,431
23	Condensed milk	6	87	.....	11	3	15	58	My 72	De 36	36	36	.....	.....	.....	964,710
24	Confectionery and ice cream	53	810	57	60	57	29	607	.....	.....	676	281	394	1	.....	1,856,822
25	Confectionery	21	587	19	40	39	17	472	No 565	Ap 409	547	171	375	1	.....	1,216,658
26	Ice cream	32	223	38	20	18	12	135	Jy [4] 207	Ja 81	129	110	19	.....	.....	640,164
27	Copper, tin, and sheet-iron work	49	250	49	22	16	7	156	Au 183	Ja 122	164	163	.....	1	.....	772,202
28	Druggists' preparations	11	161	2	27	32	11	89	Ap [4] 130	No [4] 47	70	32	7	29	2	1,481,522
29	Electrical machinery, apparatus, and supplies.	6	116	3	9	7	9	88	No 100	Ja 58	96	66	30	.....	.....	272,230
30	Electroplating	3	9	3	.....	.....	.....	6	Oc [4] 7	Jy 4	7	7	.....	.....	.....	7,770
31	Flavoring extracts	6	22	6	1	7	2	6	No [4] 10	Mh [4] 3	12	9	2	1	.....	79,002
32	Flour-mill and gristmill products	218	1,895	259	232	245	96	1,063	De 1,195	Je 981	1,176	1,141	35	.....	.....	19,122,295
33	Food preparations, not elsewhere specified.	22	419	12	44	91	21	251	.....	.....	338	253	85	.....	.....	2,771,389
34	Bread stuffs, macaroni, peanut butter, sirups, and other preparations for human consumption.	8	305	6	23	81	17	178	No 231	Mh 127	229	146	83	.....	.....	2,159,777
35	For animals and fowls	14	114	6	21	10	4	73	De 109	Jy 43	109	107	2	.....	.....	611,612
36	Foundry and machine-shop products	67	1,070	48	97	144	68	713	.....	.....	749	746	3	.....	.....	4,974,661
37	Boiler shops and foundries	8	234	5	14	6	7	202	Ap 245	Au 147	238	238	.....	.....	.....	631,985
38	Machine shops	54	761	38	78	132	58	455	Je 504	Ja 407	441	439	2	.....	.....	4,125,011
39	Machine shop and foundry combined.	5	75	5	5	6	3	56	Oc 74	Ja 40	70	69	1	.....	.....	217,665
40	Fur goods	7	133	8	12	5	15	93	De 109	Jy 85	109	38	71	.....	.....	435,404
41	Furniture	5	86	3	4	4	3	72	No 94	Ja 60	88	78	10	.....	.....	230,189
42	Gas, illuminating and heating	20	451	1	43	77	39	291	De 323	Fe 250	324	324	.....	.....	.....	12,476,927
43	Grease and tallow, not including lubricating greases.	3	41	.....	7	1	.....	33	Se 38	Ja [4] 30	32	32	.....	.....	.....	242,727
44	Ice, manufactured	33	335	31	25	18	4	257	Au 407	De 140	191	190	1	.....	.....	1,348,145
45	Iron and steel, welding	4	6	4	.....	.....	.....	2	De 3	Je 1	3	3	.....	.....	.....	3,128
46	Jewelry	8	57	9	2	3	6	37	Oc [4] 42	Ja 27	41	40	1	.....	.....	66,425
47	Liquors, cereal beverages	6	190	.....	20	17	5	148	Au 226	Ja 83	103	103	.....	.....	.....	2,287,609
48	Lumber and timber products	4	9	4	.....	.....	.....	5	No 12	Ja [5] 0	20	20	.....	.....	.....	5,750
49	Lumber, planing-mill products, not including planing mills connected with sawmills.	29	510	19	33	19	17	422	No 475	Mh 363	455	453	2	.....	.....	1,325,202
50	Marble and stone work	45	277	55	17	37	7	161	.....	.....	149	148	1	.....	.....	1,127,122
51	Monuments and tombstones	41	212	55	9	36	7	105	My 115	Ja 97	101	100	1	.....	.....	980,671
52	Other marble and stone work, except slate.	4	65	.....	8	1	.....	56	No 72	Mh 46	48	48	.....	.....	.....	146,451
53	Mattresses and spring beds, not elsewhere specified.	7	114	7	4	4	6	93	No [4] 113	Ja 58	113	96	17	.....	.....	373,407
54	Mineral and carbonated waters	64	223	87	15	6	7	108	Au 167	Fe 67	96	90	4	2	.....	774,158
55	Optical goods	7	126	7	15	28	19	57	Ja [4] 67	Ap 49	54	46	7	.....	1	377,228
56	Paints	5	119	.....	16	30	15	58	My 66	Ja 51	58	53	5	.....	.....	891,730
57	Patent medicines and compounds	29	252	27	25	59	34	107	.....	.....	111	85	25	.....	1	1,547,818
58	Patent and proprietary medicines	15	128	15	15	38	16	44	My 51	Ap 39	43	32	10	.....	1	1,259,475
59	Patent and proprietary compounds, not elsewhere specified.	14	124	12	10	21	18	63	Je 82	No 41	68	53	15	.....	.....	288,343
60	Paving materials	8	178	2	12	4	2	158	My 187	Ja 124	155	155	.....	.....	.....	307,938
61	Poultry, killing and dressing, not done in slaughtering and meat-packing establishments.	4	90	.....	10	5	11	64	De 79	Fe 31	79	60	19	.....	.....	839,505

[1] Includes water wheels and turbines (irrespective of ownership of water supply), and water motors (operated by water from city mains).
[2] Chiefly electric motors operated by rented (or purchased) current; other power included (chiefly shaft-belt or transmitted power from neighboring power plants).

COMBINED AND SPECIFIED INDUSTRIES: 1919.

EXPENSES.								Value of products.	Value added by manufacture.	POWER.							
Salaries and wages.			For contract work.	Rent and taxes.		For materials.				Primary horsepower.						Electric horsepower generated in establishments reporting.	
											Owned.						
Officials.	Clerks, etc.	Wage earners.		Rent of factory.	Taxes, Federal, state, county, and local.	Principal materials.	Fuel and rent of power.			Total.	Steam engines (not turbines).	Steam turbines.	Internal-combustion engines.	Water power.[1]	Rented.[2]		
THE STATE—ALL INDUSTRIES COMBINED AND SPECIFIED INDUSTRIES.																	
Dollars. 6,462,288	Dollars. 9,279,649	Dollars. 46,066,755	Dollars. 1,398,349	Dollars. 981,961	Dollars. 7,584,131	Dollars. 473,636,425	Dollars. 7,137,697	Dollars. 596,042,498	Dollars. 115,268,376	125,814	57,332	9,117	8,203	4,940	46,222	26,572	1
2,100	3,775	69,319	18	4,737	1,720	197,167	9,613	349,828	143,048	185	70	.....	11	.....	104	33	2
47,502	7,265	257,373	1,071	3,228	11,479	431,827	13,172	946,551	501,552	512	25	.....	243	.....	244	.....	3
94,964	64,160	361,049	1,744	19,360	26,842	1,019,454	17,590	1,723,167	686,123	597	100	.....	15	.....	482	.....	4
60,064	56,962	1,553,812	7,630	126,059	37,883	1,820,985	107,309	4,549,978	2,621,684	2,822	18	.....	1,062	.....	1,742	17	5
85,764	19,470	85,487	.....	14,700	23,569	473,926	3,040	796,215	319,249	57	.....	.....	.....	.....	57	.....	6
3,720	3,997	23,156	.....	2,640	646	16,007	1,363	61,315	43,945	17	.....	.....	.....	.....	17	.....	7
50,900	24,238	207,904	82,592	4,975	12,741	634,301	5,893	1,066,545	426,351	214	125	.....	.....	.....	89	164	8
15,278	6,133	108,027	.....	2,659	13,702	299,829	5,249	556,201	251,123	372	125	.....	.....	.....	247	.....	9
.....	.....	3,164	.....	576	27	14,417	762	27,158	11,979	7	.....	.....	.....	.....	7	.....	10
120,070	391,622	1,542,182	3,760	110,608	222,321	7,379,753	243,290	13,313,167	5,690,124	2,060	155	.....	79	.....	1,826	100	11
90,603	16,795	479,068	6,022	4,425	22,698	78,579	161,892	1,065,264	824,793	2,631	2,031	80	135	.....	385	65	12
19,714	66,666	168,224	.....	1,140	6,183	482,396	10,595	945,012	452,021	204	90	.....	9	.....	105	1	13
553,915	443,814	1,183,230	.....	19,157	341,005	31,332,785	353,723	37,240,778	5,554,270	6,832	4,188	1	99	.....	2,544	985	14
29,528	2,748	92,558	150	3,750	2,972	506,640	12,155	668,724	149,929	902	600	.....	.....	.....	302	122	15
.....	.....	8,257	.....	550	442	6,579	1,082	24,452	16,791	36	.....	.....	4	.....	32	.....	16
.....	.....	9,007	.....	360	429	8,795	1,083	34,639	24,761	68	.....	.....	38	.....	30	.....	17
567,959	236,628	9,831,822	188	.....	56,778	6,715,666	501,021	17,909,063	10,692,376	11,407	5,965	4,394	36	.....	1,012	10,640	18
90,379	51,457	399,593	.....	7,892	22,121	514,314	455,298	2,304,793	1,335,181	6,057	4,381	750	722	.....	204	1,182	19
7,460	4,780	7,072	.....	732	86	10,984	305	36,612	25,323	12	.....	.....	2	.....	10	.....	20
17,600	4,500	411,339	.....	20,036	1,748	992,246	11,037	1,966,887	963,604	220	.....	.....	.....	.....	220	.....	21
28,915	69,941	137,826	.....	4,154	30,099	2,034,434	15,553	2,637,486	587,499	682	.....	.....	.....	.....	682	.....	22
49,182	11,500	67,327	.....	10,853	16,137	593,540	50,747	1,004,158	359,871	940	921	2	.....	.....	17	.....	23
156,163	171,010	425,092	6,034	31,540	119,404	2,180,635	70,136	3,665,749	1,414,978	1,496	200	.....	60	.....	1,236	54	24
108,557	144,928	286,532	2,500	21,438	95,415	1,170,885	28,458	2,123,337	923,994	688	190	.....	.....	.....	498	54	25
47,606	26,082	138,560	3,534	10,102	23,989	1,009,750	41,678	1,542,412	490,984	808	10	.....	60	.....	738	.....	26
39,105	26,922	196,731	259	15,053	11,432	552,818	7,575	1,028,311	467,918	221	.....	.....	16	.....	205	.....	27
71,594	73,188	89,999	.....	9,552	20,515	326,705	6,926	928,975	595,344	93	10	.....	22	.....	61	.....	28
22,200	23,238	91,589	.....	4,573	16,823	210,348	2,075	419,655	207,232	77	.....	.....	.....	.....	77	.....	29
.....	.....	6,984	.....	1,560	53	2,084	1,752	18,885	15,049	32	.....	.....	.....	.....	32	.....	30
750	5,785	5,845	200	1,045	1,037	35,016	251	76,079	40,812	10	.....	.....	8	.....	2	.....	31
612,372	470,524	1,240,076	11,405	14,515	305,462	47,078,841	480,459	53,521,388	5,962,088	21,854	5,415	225	3,742	4,720	7,752	760	32
105,355	87,751	225,964	200	13,151	53,485	2,176,520	57,459	3,255,389	1,021,410	2,097	733	.....	175	.....	1,189	2	33
67,150	75,296	148,975	.....	11,339	46,642	1,379,580	25,933	2,183,351	777,838	804	315	.....	.....	.....	489	2	34
38,205	12,455	76,989	200	1,812	6,843	796,940	31,526	1,072,038	243,572	1,293	418	.....	175	.....	700	.....	35
259,697	155,761	891,524	2,469	31,893	79,488	2,339,043	61,752	5,164,424	2,763,629	2,499	250	.....	141	42	2,066	7	36
67,644	34,739	264,624	.....	3,900	7,458	638,102	14,642	1,194,850	542,106	712	.....	.....	.....	.....	712	.....	37
182,706	118,082	550,814	2,469	26,598	70,018	1,588,543	38,335	3,690,132	2,063,254	1,629	250	.....	81	42	1,256	2	38
9,347	2,940	76,086	.....	1,395	2,012	112,398	8,775	279,442	158,269	158	.....	.....	60	.....	98	5	39
28,294	20,645	80,928	6,152	9,200	9,105	386,315	2,817	712,846	323,714	84	.....	.....	.....	.....	84	.....	40
8,700	6,676	90,965	256	2,094	1,905	100,854	3,097	260,529	156,578	129	60	.....	.....	.....	69	6	41
89,679	125,124	327,894	16,055	1,460	173,700	272,438	861,895	2,445,794	1,311,461	1,639	841	305	79	1	413	.....	42
30,361	964	43,855	.....	4,447	25,097	395,866	14,460	614,726	204,400	377	101	.....	.....	.....	276	.....	43
38,465	24,135	342,153	4,100	5,846	19,900	79,548	250,570	947,286	617,168	4,238	1,467	.....	690	65	2,016	191	44
.....	.....	3,093	.....	1,035	71	5,378	208	16,225	10,639	3	.....	.....	2	.....	1	.....	45
5,784	4,831	47,364	890	2,625	685	64,875	474	149,614	84,265	11	.....	.....	.....	.....	11	.....	46
84,561	33,596	187,203	.....	6,337	52,837	272,459	100,645	935,452	562,348	3,767	3,420	.....	.....	.....	347	64	47
.....	.....	3,922	.....	22	61	3,370	.....	11,037	7,667	149	49	.....	.....	100	.....	.....	48
76,622	34,217	546,849	18,550	4,455	43,507	1,191,457	20,687	2,181,836	969,692	1,728	485	.....	48	.....	1,195	.....	49
39,780	72,301	232,283	9,049	9,925	18,615	682,904	18,029	1,474,340	773,407	681	30	.....	11	.....	640	.....	50
24,905	71,101	147,928	9,049	9,873	17,855	571,343	12,346	1,236,034	652,345	344	.....	.....	11	.....	333	.....	51
14,875	1,200	84,355	.....	52	760	111,561	5,683	238,306	121,062	337	30	.....	.....	.....	307	.....	52
16,450	11,541	90,885	200	4,820	24,546	391,372	4,371	660,621	264,878	181	.....	.....	3	.....	178	.....	53
20,219	12,974	104,070	150	11,460	52,279	508,291	17,424	952,149	426,434	492	66	.....	27	.....	399	2	54
45,568	65,892	59,792	805	21,941	9,491	181,081	3,172	422,608	238,355	29	.....	.....	.....	.....	29	.....	55
56,415	62,277	54,176	.....	8,268	50,800	677,713	4,505	1,307,556	625,338	234	.....	.....	.....	.....	234	.....	56
56,737	110,062	90,562	116,167	11,831	19,557	458,711	5,742	1,111,298	646,845	242	8	.....	25	10	199	.....	57
31,423	86,937	41,155	115,318	6,424	12,045	270,409	2,591	636,210	363,210	146	.....	.....	20	10	116	.....	58
25,314	23,125	49,407	849	5,407	7,512	188,302	3,151	475,088	283,635	96	8	.....	5	.....	83	.....	59
21,200	5,757	163,063	.....	9,715	1,101	56,718	20,555	280,602	203,329	1,837	1,282	.....	25	.....	530	.....	60
28,905	13,338	72,947	.....	1,781	113,628	2,738,045	20,560	3,008,510	249,905	486	385	.....	.....	.....	101	.....	61

[3] No figures given for reasons stated under "Explanation of terms."
[4] Same number reported for one or more other months.
[5] None reported for one or more other months.

TABLE 27.—DETAILED STATEMENT OF ALL INDUSTRIES

	INDUSTRY AND CITY.	Number of establishments	PERSONS ENGAGED IN THE INDUSTRY. Total.	Proprietors and firm members.	Salaried officers, superintendents, and managers.	Clerks, etc. Male.	Clerks, etc. Female.	Wage earners. Average number.	Wage earners. Number, 15th day of— Maximum month.	Wage earners. Number, 15th day of— Minimum month.	WAGE EARNERS DEC. 15, OR NEAREST REPRESENTATIVE DAY. Total.	16 and over. Male.	16 and over. Female.	Under 16. Male.	Under 16. Female.	Capital.
	THE STATE—ALL INDUSTRIES COMBINED AND SPECIFIED INDUSTRIES—Continued.															Dollars.
1	Printing and publishing, book and job	133	1,290	118	102	53	63	954			1,068	755	310	3		3,977,421
2	Job printing	120	1,224	108	93	47	56	920	De 1,036	Ja 849	1,032	720	309	3		3,824,270
3	Book publishing without printing	7	16	3	4	6	3									3,680
4	Linotype work and typesetting	6	50	7	5		4	34	Oc 39	Mh 27	36	35	1			149,471
5	Printing and publishing, newspapers and periodicals.	554	2,961	544	176	420	299	1,522			1,611	1,185	354	70	2	6,219,318
6	Printing and publishing	26	660	22	27	213	102	296	De 322	Fe 270	319	281	32	6		1,284,209
7	Printing, publishing, and job printing.	453	2,143	490	127	185	135	1,206	No 1,269	Ja 1,157	1,270	896	311	61	2	4,734,724
8	Publishing without printing	75	158	32	22	22	62	20	Mh [3] 21	Ja [3] 19	22	8	11	3		200,385
9	Rubber goods, not elsewhere specified	3	173		14	23	12	124	Au 168	Ja 89	119	119				1,815,281
10	Saddlery and harness	53	226	58	15	24	2	127	Ja [3] 139	Jy 117	131	131				1,066,106
11	Shirts	5	117	2	3		1	111	De 124	Ja [3] 107	124	7	117			71,142
12	Slaughtering and meat packing	16	12,993	14	125	2,197	535	10,122	Ja 11,158	Oc 9,543	10,179	9,190	979	9	1	57,763,347
13	Structural ironwork, not made in steel works or rolling mills.	9	523	2	56	45	8	412	Se 514	Ap 329	485	482	3			1,658,915
14	Tobacco, cigars	82	554	95	6	22	3	428	Je 443	Se 405	491	178	297	15	1	777,6 27
15	Trunks and valises	4	20	4	1	1	1	13	Je 19	Ja [3] 11	11	10	1			31,459
16	Vinegar	4	9	1	2			6	Au [3] 9	Ja [3] 5	5	5				144,087
17	Windmills	4	588		30	67	36	455	Ja 476	My 441	455	452	3			2,175,077
18	Window and door screens	3	15	2	2			11	Je 16	Ja [3] 8	11	11				42,145
19	Wirework, not elsewhere specified	7	36	5	6	4	1	20			23	23				48,473
20	Barbed wire and woven-wire fencing.	4	25	3	4	3	1	14	Oc 21	Ja 9	16	16				37,365
21	All other	3	11	2	2	1		6	Jy [3] 7	Ja [3] 5	7	7				11,108
22	All other industries *	121	5,286	75	242	487	279	4,203								63,503,937

* All other industries embrace—
Aeroplanes, seaplanes, and airships, and parts 1
Aluminum ware 1
Artificial limbs 1
Automobiles 2
Babbitt metal 1
Bags, other than paper 1
Baskets, and rattan and willow ware 1
Blacking, stains, and dressings 1
Boots and shoes 2
Brushes 1
Carriage and wagon materials 1
Cars and general shop construction and repairs by electric-railroad companies 4
Cars, steam-railroad, not including operations of railroad companies 1
Cement 1
Chewing gum 1
Clothing, women's 4
Coffins, burial cases, and undertakers' goods 3
Collars and cuffs, men's 1
Cooperage, hogsheads and barrels 2
Cotton small wares 1
Dairymen's and poultrymen's supplies 5
Dental goods 2
Engines, steam, gas, and water 2
Engraving and diesinking 2
Engraving, steel and copper plate, including plate printing 1
Envelopes 1
Fertilizers 1
Furnishing goods, men's, neckware 1
Furs, dressed 1
Galvanizing 1
Gas and electric fixtures 1
Glass, cutting, staining, and ornamenting 1
Gloves and mittens, cloth, not including gloves made in textile mills 1
Glucose and starch 1
Gold and silver, reducing and refining, not from the ore 1
Hair work 1
Hand stamps 2
Hardware, builders' 1

CITIES OF 50,000 INHABITANTS OR MORE—ALL INDUSTRIES COMBINED AND SPECIFIED INDUSTRIES.

1	**LINCOLN**—All industries	210	3,756	162	265	350	236	2,743	De 2,952	Mh 2,573	3,016	2,346	652	17	1	12,470,199
2	Artificial stone products	4	47	1	5	1		40	Ap 55	Ja 24	31	31				135,103
3	Automobile bodies and parts	4	45	2	5	2	2	34	Mh 38	Au [3] 31	32	29	3			115,738
4	Automobile repairing	15	77	21	4	2	3	47	Au [3] 51	Ja 40	47	47				59,829
5	Bread and other bakery products	13	112	14	6	18	3	71	Ja [2] 74	De 67	69	60	9			130,695
6	Butter	4	188	1	22	31	11	123	Jy 180	De 76	79	63	16			1,795,627
7	Confectionery and ice cream	5	170	2	10	14	9	135	Se 158	My 104	165	62	103			335,739
8	Copper, tin, and sheet-iron work	9	50	14	3	4	1	28	De 32	Fe [3] 25	32	32				111,578
9	Foundry and machine-shop products	8	43	6	4		2	31	Oc [3] 38	Mh 23	38	38				126,217
10	Lumber, planing-mill products, not including planing mills connected with sawmills.	4	194	1	17	17	12	147	No 175	Mh 106	176	174	2			636,379
11	Marble and stone work, except slate	5	48	8	1	6	1	32	De 42	Ja [3] 28	33	32	1			233,407
12	Mineral and carbonated waters	3	19	5	1	2	1	10	Jy [3] 16	Fe 3	6	6				41,991
13	Patent medicines and compounds	3	6	2		1	1	2	(4) 2	(4) 2	2	2				7,286
14	Printing and publishing, book and job	34	297	29	28	12	16	212			212	137	73	2		467,933
15	Job printing	27	261	25	23	6	11	196	Ap [3] 204	Jy 184	196	122	72	2		410,342
16	All other	7	36	4	5	6	5	16	Oc 18	Jy 14	16	15	1			57,591
17	Printing and publishing, newspapers and periodicals.	34	514	18	34	88	67	307			328	231	87	10		1,197,519
18	Printing, publishing, and job printing.	12	483	8	29	86	60	300	Oc [3] 316	Au 286	319	229	80	10		1,172,239
19	Publishing without printing	22	31	10	5	2	7	7	De 9	Ja [3] 6	9	2	7			25,280
20	Tobacco, cigars	3	40	6		4		30	No 36	My 23	35	10	24	1		25,681
21	All other industries*	62	1,906	32	125	148	107	1,494			1,731	1,392	334	4	1	7,049,477

* All other industries embrace—
Aeroplanes, seaplanes, and airships, and parts 1
Aluminum ware 1
Awnings, tents, and sails 2
Blacking, stains, and dressings 1
Bookbinding and blank-book making 1
Boxes, wooden packing, except cigar boxes 1
Brass and bronze products 1
Brooms, from broom corn 2
Carpets, rag 1
Cars and general shop construction and repairs by electric-railroad companies 2
Cars and general shop construction and repairs by steam-railroad companies 1
Clothing, men's 1
Clothing, women's 2
Coffee, roasting and grinding 2
Coffins, burial cases, and undertakers' goods 1
Collars and cuffs, men's 1
Condensed milk 1
Dairymen's and poultrymen's supplies 1
Dental goods 1
Druggists' preparations 1
Electrical machinery, apparatus, and supplies 2

[1] Includes water wheels and turbines (irrespective of ownership of water supply), and water motors (operated by water from city mains).
[2] Chiefly electric motors operated by rented (or purchased) current; other power included (chiefly shaft-belt or transmitted power from neighboring power plants).

COMBINED AND SPECIFIED INDUSTRIES: 1919—Continued.

EXPENSES.										POWER.							
Salaries and wages.				Rent and taxes.		For materials.				Primary horsepower.							
											Owned.						
Officials.	Clerks, etc.	Wage earners.	For contract work.	Rent of factory.	Taxes, Federal, state, county, and local.	Principal materials.	Fuel and rent of power.	Value of products.	Value added by manufacture.	Total.	Steam engines (not turbines).	Steam turbines.	Internal-combustion engines.	Water power.[1]	Rented.[2]	Electric horsepower generated in establishments reporting.	
THE STATE—ALL INDUSTRIES COMBINED AND SPECIFIED INDUSTRIES—Continued.																	
Dollars.	Dollars.	Dollars.	Dollars.	Dollars.	Dollars.	Dollars.	Dollars.	Dollars.	Dollars.								
302,960	138,556	1,054,291	199,188	99,123	45,567	1,814,399	51,087	4,897,424	3,031,938	1,230	27	.....	4	.....	1,199	6	1
281,772	117,285	1,005,790	48,599	84,912	44,305	1,733,823	47,523	4,363,154	2,581,808	1,210	27	.....	4	.....	1,179	6	2
11,368	17,866	.....	150,589	281	565	52,993	.....	391,714	338,721	.....	.....	.....	.....	.....	.....	.....	3
9,820	3,405	48,501	.....	13,930	697	27,583	3,564	142,556	111,409	20	.....	.....	.....	.....	20	.....	4
490,379	840,011	1,626,981	488,386	149,459	113,884	2,886,268	117,561	10,179,309	7,175,480	2,797	255	.....	438	2	2,102	309	5
110,635	377,854	453,790	5,581	56,002	36,240	971,784	21,363	3,030,985	2,037,838	476	2	.....	11	.....	463	2	6
339,653	410,921	1,158,758	38,445	83,442	76,750	1,874,115	95,421	6,146,929	4,177,393	2,301	253	.....	422	2	1,624	307	7
40,091	51,236	14,433	444,360	10,015	894	40,359	777	1,001,395	960,249	20	.....	.....	5	.....	15	.....	8
45,776	37,773	170,093	.....	.....	5,516	541,596	36,222	930,370	352,552	1,375	.....	.....	.....	.....	1,375	.....	9
23,036	51,761	159,362	.....	13,792	18,270	893,564	7,165	1,434,118	533,389	134	.....	.....	6	.....	128	.....	10
5,836	1,317	70,032	.....	1,740	890	153,096	1,553	241,830	87,181	19	.....	.....	.....	.....	19	.....	11
634,019	3,878,525	13,014,188	148,081	4,725	1,546,581	269,864,945	1,596,899	303,848,903	32,387,059	20,367	11,797	1,060	10	.....	7,500	4,523	12
112,883	45,193	485,323	150	11,440	26,428	1,237,086	32,619	2,253,052	983,347	1,208	196	.....	12	.....	1,000	425	13
8,900	39,078	273,365	.....	11,892	121,584	649,019	6,356	1,133,197	477,822	19	.....	.....	.....	.....	19	.....	14
2,500	2,063	12,525	.....	2,640	326	27,747	464	86,619	58,408	9	.....	.....	.....	.....	9	.....	15
1,880	.....	4,124	.....	12	657	59,018	873	101,524	41,633	135	120	.....	15	.....	.....	120	16
53,899	126,332	459,998	1,312	.....	31,992	1,236,130	50,438	2,203,418	916,850	396	225	.....	14	.....	157	100	17
2,760	.....	10,623	.....	745	812	23,978	447	42,747	18,322	29	.....	.....	6	.....	23	.....	18
8,360	2,217	27,051	1,203	2,515	2,136	108,463	1,407	180,419	70,549	49	.....	.....	8	.....	41	.....	19
8,000	1,980	18,266	1,203	900	1,971	96,200	910	148,767	51,657	30	.....	.....	.....	.....	30	.....	20
360	237	8,785	.....	1,615	165	12,263	497	31,652	18,892	19	.....	.....	8	.....	11	.....	21
918,507	1,011,863	5,076,195	263,904	81,143	3,593,276	75,207,087	1,215,238	93,709,691	17,287,366	16,527	11,116	2,300	161	.....	2,950	6,694	22

Hats and caps, other than felt, straw, and wool 1
Hats, fur-felt 2
House-furnishing goods, comforts and quilts 1
Iron and steel, doors and shutters 1
Labels and tags 1
Lead, bar, pipe, and sheet 1
Lithographing 1
Looking-glass and picture frames 2
Millinery, trimmed hats and hat frames 1
Minerals and earths, ground or otherwise treated 1
Mirrors, framed and unframed, not elsewhere specified 1
Models and patterns, not including paper patterns 2
Mucilage and paste 1
Oil, composite 1
Perfumery and cosmetics 3
Photo-engraving 3
Pickles and sauces 3
Pipes, tobacco 1
Pottery 2
Printing and publishing, music 1
Printing materials 1
Pumps, not including power pumps 2
Refrigerators 1
Sausage, not made in slaughtering and meat-packing establishments 3
Signs, other than electric 2
Smelting and refining, lead 1
Soap 4
Statuary and art goods 1
Steam packing 2
Stoves, ranges, and fireless cookers 2
Sugar, beet 4
Surgical appliances 2
Suspenders, garters, and elastic woven goods 1
Tinware, not elsewhere specified 1
Tools, not elsewhere specified 2
Toys and games 2
Washing machines and clothes wringers 2
Window shades and fixtures 1

CITIES OF 50,000 INHABITANTS OR MORE—ALL INDUSTRIES COMBINED AND SPECIFIED INDUSTRIES.

842,611	763,585	3,137,157	233,674	145,892	348,936	13,499,752	407,386	23,368,050	9,460,912	6,290	2,368	500	95	.....	3,327	791	1
11,120	1,500	48,745	.....	.....	2,058	66,076	1,842	146,029	78,111	63	25	.....	.....	.....	38	.....	2
12,800	6,240	34,754	.....	6,330	4,796	69,925	2,381	171,620	99,314	31	.....	.....	.....	.....	31	.....	3
4,200	2,304	71,963	3,000	11,364	899	51,699	2,322	177,302	123,281	75	.....	.....	.....	.....	75	.....	4
22,970	26,609	78,594	.....	11,941	3,960	426,011	17,236	670,641	227,394	144	.....	.....	.....	.....	144	.....	5
148,387	50,432	117,249	.....	4,190	60,909	5,473,633	60,297	6,188,254	654,324	1,672	1,575	.....	.....	.....	97	275	6
34,837	64,677	98,803	.....	8,280	65,227	522,819	9,678	1,016,989	484,492	190	.....	.....	.....	.....	190	.....	7
5,010	4,044	27,543	.....	2,760	933	94,868	1,380	168,200	71,952	22	.....	.....	.....	.....	22	.....	8
6,760	946	38,188	.....	3,466	802	59,857	2,012	144,042	82,173	56	.....	.....	.....	.....	56	.....	9
31,151	26,647	233,770	.....	.....	27,395	696,722	6,202	1,158,794	455,870	516	125	.....	.....	.....	391	.....	10
1,875	18,715	37,650	.....	2,702	2,099	115,871	2,617	298,898	180,410	100	.....	.....	.....	.....	100	.....	11
1,820	2,643	9,559	.....	2,200	4,067	29,062	549	60,546	30,935	18	.....	.....	.....	.....	18	.....	12
.....	1,850	1,750	.....	840	201	9,724	108	20,347	10,515	10	.....	.....	5	.....	5	.....	13
74,063	43,451	212,326	175,239	36,160	8,825	318,962	10,828	1,243,803	914,013	263	27	.....	.....	.....	236	.....	14
60,615	23,635	193,164	28,401	23,687	7,834	263,969	9,496	804,954	531,489	256	27	.....	.....	.....	229	.....	15
13,448	19,816	19,162	146,838	12,473	991	54,993	1,332	438,849	382,524	7	.....	.....	.....	.....	7	.....	16
141,539	182,768	308,217	53,318	9,174	14,553	500,824	15,491	2,062,616	1,546,301	478	250	.....	.....	.....	228	215	17
129,967	175,002	302,490	.....	6,934	14,374	493,499	15,479	1,939,085	1,430,107	476	250	.....	.....	.....	226	215	18
11,572	7,765	5,727	53,318	2,240	179	7,325	12	123,531	116,194	2	.....	.....	.....	.....	2	.....	19
.....	5,309	18,292	.....	1,220	6,862	25,477	460	68,254	42,317	3	.....	.....	.....	.....	3	.....	20
346,079	325,450	1,799,754	2,117	45,265	145,350	5,038,222	273,983	9,771,715	4,459,510	2,649	366	500	90	.....	1,693	301	21

Electroplating 2
Engines, steam, gas, and water 1
Engraving and diesinking 1
Flavoring extracts 1
Flour-mill and gristmill products 1
Food preparations, peanut butter 1
Fur goods 1
Furniture, wood, other than rattan and willow 1
Furs, dressed 1
Gas, illuminating and heating 1
Gloves and mittens, cloth, not including gloves made in textile mills 1
Iron and steel, welding 1
Jewelry 2
Mattresses and spring beds, not elsewhere specified 2
Optical goods 2
Paints 4
Saddlery and harness 1
Shirts 1
Signs, other than electric 1
Slaughtering and meat packing 1
Soap 1
Structural ironwork, not made in steel works or rolling mills 2
Surgical appliances 1
Tools, machinists' 1
Washing machines and clothes wringers 1
Windmills 1
Window shades and fixtures 1

[3] Same number reported for one or more other months.
[4] Same number reported throughout the year.

TABLE 27.—DETAILED STATEMENT OF ALL INDUSTRIES

	INDUSTRY AND CITY.	Number of establishments	PERSONS ENGAGED IN THE INDUSTRY. Total	Proprietors and firm members.	Salaried officers, superintendents, and managers.	Clerks, etc. Male.	Clerks, etc. Female.	Wage earners. Average number.	Wage earners. Number, 15th day of— Maximum month.	Wage earners. Number, 15th day of— Minimum month.	WAGE EARNERS DEC. 15, OR NEAREST REPRESENTATIVE DAY. Total.	16 and over. Male.	16 and over. Female.	Under 16. Male.	Under 16. Female.	Capital.
	CITIES OF 50,000 INHABITANTS OR MORE—ALL INDUSTRIES COMBINED AND SPECIFIED INDUSTRIES—Continued.															
1	OMAHA—All industries	561	28,132	413	1,037	3,965	1,413	21,304	Au 21,853	My 20,651	21,601	18,108	3,432	45	16	Dollars. 149,885,394
2	Automobile bodies and parts	12	194	7	15	10	7	155	Oc 234	Fe 100	249	210	38	1	.....	530,279
3	Automobile repairing	29	346	25	14	8	19	280	Se 393	Ja 236	272	270	2	.....	.....	759,016
4	Boxes, paper and other, not elsewhere specified	3	261	.....	8	15	13	225	De 266	Fe [3] 182	265	161	104	.....	.....	838,807
5	Bread and other bakery products	72	1,515	83	21	178	105	1,128	Je 1,245	Mh 930	1,145	718	415	4	8	3,734,861
6	Brick	4	89	2	4	2	1	80	Au 105	Ja 36	79	79	.....	.....	.....	339,559
7	Butter	7	1,022	.....	76	295	126	525	Je 744	Ja 395	428	355	73	.....	.....	6,768,181
8	Cleansing preparations	4	17	1	4	3	2	7	Jy [3] 8	Fe [3] 6	8	8	.....	.....	.....	35,121
9	Coffee, roasting and grinding	4	191	.....	8	26	21	136	Fe 140	Je [3] 135	135	38	97	.....	.....	650,815
10	Confectionery and ice cream	18	361	25	29	13	4	290	.....	.....	333	128	205	.....	.....	851,278
11	Confectionery	13	321	15	26	13	3	264	No 325	Je 226	309	112	197	.....	.....	716,041
12	Ice cream	5	40	10	3	.....	1	26	Jy 40	Ja [3] 16	24	16	8	.....	.....	135,237
13	Copper, tin, and sheet-iron work	20	93	21	2	2	2	66	Jy 77	Ja [3] 55	67	66	.....	1	.....	205,075
14	Druggists' preparations	4	98	.....	11	24	7	56	Mh 89	No [3] 25	43	11	1	29	2	899,332
15	Electrical machinery, apparatus, and supplies.	3	103	.....	7	6	9	81	Au 93	Ja 57	77	51	26	.....	.....	246,505
16	Flour-mill and gristmill products	9	440	8	48	89	26	269	No 296	Fe 247	295	275	20	.....	.....	5,129,253
17	Food preparations, not elsewhere specified.	7	298	1	21	80	18	178	No 239	Mh 127	220	144	76	.....	.....	2,219,905
18	Foundry and machine-shop products	22	782	11	74	135	55	507	.....	.....	523	521	2	.....	.....	4,003,014
19	Machine shops	16	561	4	60	124	48	325	Oc 363	Je 266	295	294	1	.....	.....	3,407,030
20	All other	6	221	7	14	11	7	182	De 232	Au [3] 126	228	227	1	.....	.....	595,984
21	Ice, manufactured	4	224	.....	10	13	2	199	Au 313	De 116	121	120	1	.....	.....	639,415
22	Lumber, planing-mill products, not including planing mills connected with sawmills.	7	108	3	7	1	2	185	Au [3] 199	Ap 169	184	184	.....	.....	.....	354,648
23	Marble and stone work, except slate	6	87	4	9	11	.....	63	Oc 72	De 55	54	54	.....	.....	.....	309,018
24	Mineral and carbonated waters	8	46	11	4	2	3	26	Au 38	Fe [3] 20	23	23	.....	.....	.....	102,502
25	Patent medicines and compounds	19	199	13	21	50	26	89	.....	.....	92	71	21	.....	.....	1,433,800
26	Patent and proprietary medicines	8	83	5	11	30	9	28	My 36	Fe [3] 23	27	21	6	.....	.....	1,154,109
27	Patent and proprietary compounds, not elsewhere specified.	11	116	8	10	20	17	61	Jy 79	No 40	65	50	15	.....	.....	279,691
28	Printing and publishing, book and job	66	860	48	70	38	40	664	.....	.....	771	561	209	1	.....	3,170,496
29	Job printing	60	830	42	66	38	38	646	De 745	Ja 590	751	541	209	1	.....	3,074,936
30	Book publishing, linotype work, and typesetting.	6	30	6	4	.....	2	18	Je [3] 21	Fe [3] 12	20	20	.....	.....	.....	95,560
31	Printing and publishing, newspapers and periodicals.	49	988	24	61	297	162	444	.....	.....	459	422	34	3	.....	1,795,027
32	Printing and publishing	5	506	1	23	178	81	223	No 237	Ja [3] 209	231	209	22	.....	.....	1,030,959
33	Printing, publishing, and job printing.	11	375	8	24	99	30	214	No 238	Ja [3] 201	221	209	12	.....	.....	615,663
34	Publishing without printing	33	107	15	14	20	51	7	De 8	No 6	7	4	.....	3	.....	148,405
35	Saddlery and harness	4	85	6	10	17	1	51	Mh 58	Au 44	49	49	.....	.....	.....	553,522
36	Slaughtering and meat packing	12	12,339	11	113	2,145	509	9,561	Ja 10,444	My 9,003	9,490	8,556	934	.....	.....	53,718,866
37	Structural ironwork, not made in steel works or rolling mills.	5	477	1	50	41	7	378	Se 478	Mh 296	444	441	3	.....	.....	1,447,226
38	Tobacco, cigars	11	47	13	1	.....	.....	33	Mh [3] 34	No 29	34	25	9	.....	.....	126,291
39	Trunks and valises	4	20	4	1	1	1	13	Je 19	Ja [3] 11	11	10	1	.....	.....	31,459
40	Wirework, not elsewhere specified	4	19	3	2	1	1	12	Se [3] 14	Ja [3] 9	13	13	.....	.....	.....	17,398
41	All other industries*	144	6,733	88	336	462	244	5,603	.....	.....	5,717	4,544	1,161	6	6	58,974,725

*All other industries embrace—

Artificial limbs	1
Artificial stone products	4
Automobiles	2
Awnings, tents, and sails	4
Babbitt metal	1
Bags, other than paper	1
Baskets, and rattan and willow ware	1
Bookbinding and blank-book making	2
Boots and shoes	1
Boxes, wooden packing, except cigar boxes	3
Brass and bronze products	2
Brooms, from broom corn	2
Brushes	1
Carpets, rag	2
Carriage and wagon materials	1
Cars and general shop construction and repairs by electric-railroad companies	1
Cars and general shop construction and repairs by steam-railroad companies	3
Cars, steam-railroad, not including operations of railroad companies	1
Chemicals	3
Clothing, men's	4
Clothing, women's, wrappers and house dresses	1
Coffins, burial cases, and undertakers' goods	1
Condensed milk	1
Cooperage, hogsheads and barrels	1
Cotton small wares	1
Dental goods	1
Electroplating	1
Engraving and diesinking	1
Engraving, steel and copper plate, including plate printing	1
Envelopes	1
Fertilizers	1
Flavoring extracts	5
Fur goods	6
Furnishing goods, men's, neckwear	1
Furniture	3
Galvanizing	1
Gas and electric fixtures	1
Gas, illuminating and heating	1
Glass, cutting, staining, and ornamenting	1
Glucose and starch	1
Gold and silver, reducing and refining, not from the ore	1

	CITIES OF 10,000 TO 50,000 INHABITANTS—ALL INDUSTRIES COMBINED.															
1	GRAND ISLAND	47	900	37	53	46	31	733	Au 855	Mh 672	847	691	156	.....	.....	2,381,559
2	HASTINGS	55	826	72	31	40	25	658	Jy 699	Fe 601	732	522	205	5	.....	3,086,320
3	NORTH PLATTE	16	424	12	19	10	5	378	No 410	My 347	408	396	6	3	3	1,097,391

[1] Includes water wheels and turbines (irrespective of ownership of water supply), and water motors (operated by water from city mains).
[2] Chiefly electric motors operated by rented (or purchased) current; other power included (chiefly shaft-belt or transmitted power from neighboring power plants).

COMBINED AND SPECIFIED INDUSTRIES: 1919—Continued.

CITIES OF 50,000 INHABITANTS OR MORE—ALL INDUSTRIES COMBINED AND SPECIFIED INDUSTRIES—Continued.

EXPENSES.								Value of products.	Value added by manufacture.	POWER.							
Salaries and wages.			For contract work.	Rent and taxes.		For materials.				Primary horsepower.						Electric horsepower generated in establishments reporting.	
											Owned.						
Officials.	Clerks, etc.	Wage earners.		Rent of factory.	Taxes, Federal, state, county, and local.	Principal materials.	Fuel and rent of power.			Total.	Steam engines (not turbines).	Steam turbines.	Internal-combustion engines.	Water power.[1]	Rented.[2]		
Dollars.	Dollars.	Dollars.	Dollars.	Dollars.	Dollars.	Dollars.	Dollars.	Dollars.	Dollars.								
3,538,072	6,927,100	27,229,508	850,077	504,120	4,344,454	379,299,476	3,804,151	452,236,634	69,133,007	56,200	22,926	5,860	192	.....	27,222	13,445	1
33,254	19,920	162,650	1,744	12,550	4,894	191,924	8,032	510,196	310,240	421	100	.....	.....	.....	321	.....	2
43,883	28,446	386,536	338	38,723	13,215	707,968	19,556	1,382,463	654,939	315	10	.....	.....	.....	305	.....	3
50,900	24,238	207,004	82,592	4,975	12,741	634,301	5,893	1,066,545	426,351	214	125	.....	.....	.....	89	164	4
84,902	444,715	1,044,089	2,945	38,577	194,058	4,774,480	119,872	9,137,645	4,243,293	1,173	150	.....	.....	.....	1,023	100	5
10,750	4,232	109,116	6,022	2,200	4,068	34,994	33,660	240,055	171,401	414	244	.....	.....	.....	170	.....	6
292,570	310,449	637,359	.....	9,000	213,826	16,898,346	144,343	19,523,019	2,480,330	3,053	1,269	.....	.....	.....	1,784	350	7
7,460	4,780	7,072	.....	732	86	10,984	305	36,612	25,323	12	.....	.....	2	.....	10	.....	8
20,850	61,291	117,490	.....	1,481	24,658	1,627,341	11,570	2,122,867	483,956	584	.....	.....	.....	.....	584	.....	9
69,477	53,343	200,564	2,500	15,052	39,502	815,718	25,047	1,348,191	506,826	655	130	.....	.....	.....	525	54	10
59,377	52,081	171,336	2,500	12,952	36,096	674,971	18,561	1,116,648	423,116	422	130	.....	.....	.....	292	54	11
10,100	1,262	20,228	.....	2,100	3,406	140,747	7,086	231,543	83,710	233	.....	.....	.....	.....	233	.....	12
7,000	3,200	96,711	259	7,554	1,869	177,511	1,913	362,644	183,220	51	.....	.....	.....	.....	51	.....	13
47,037	39,079	53,680	.....	6,552	10,411	159,835	3,110	567,337	404,392	41	.....	.....	.....	.....	41	.....	14
21,600	22,853	85,415	.....	2,794	16,621	196,012	1,948	390,241	192,281	73	.....	.....	.....	.....	73	.....	15
186,253	138,435	334,154	.....	2,741	60,248	15,629,105	81,883	17,424,219	1,713,231	3,860	25	.....	.....	.....	3,835	13	16
65,479	75,136	150,460	.....	11,101	46,901	1,335,712	34,219	2,164,800	794,869	756	205	.....	.....	.....	551	2	17
214,110	133,657	652,350	2,469	23,697	62,313	1,923,897	36,348	4,103,725	2,143,480	1,902	250	.....	.....	.....	1,652	5	18
148,266	99,542	409,569	2,469	19,202	55,184	1,280,829	25,966	2,923,367	1,610,572	1,238	250	.....	.....	.....	988	.....	19
65,844	34,115	242,781	.....	4,435	7,129	637,068	10,382	1,180,358	532,908	664	.....	.....	.....	.....	664	5	20
30,353	20,174	274,616	4,000	5,419	15,145	31,130	183,442	660,687	446,115	2,290	790	.....	.....	.....	1,500	60	21
30,400	5,103	196,930	2,400	2,340	11,758	312,614	7,004	621,114	301,496	633	360	.....	.....	.....	273	.....	22
22,042	12,605	101,761	7,463	1,418	2,010	164,807	7,439	378,496	206,250	338	30	.....	.....	.....	308	.....	23
5,414	5,980	33,647	.....	2,202	11,230	136,701	3,064	276,468	136,703	49	.....	.....	.....	.....	49	.....	24
51,295	85,765	73,432	116,109	9,889	17,291	352,560	4,655	891,199	533,984	166	8	.....	.....	.....	158	.....	25
25,981	64,490	25,924	115,260	5,322	9,891	173,244	1,572	432,218	257,402	80	.....	.....	.....	.....	80	.....	26
25,314	21,275	47,508	849	4,567	7,400	179,316	3,083	458,981	276,582	86	8	.....	.....	.....	78	.....	27
215,697	83,251	762,591	19,237	55,409	32,790	1,360,318	32,110	3,265,516	1,873,088	841	.....	.....	2	.....	839	.....	28
207,957	81,796	733,252	15,486	53,671	32,519	1,334,735	29,878	3,170,095	1,805,482	828	.....	.....	2	.....	826	.....	29
7,740	1,455	29,339	3,751	1,738	271	25,583	2,232	95,421	67,606	13	.....	.....	.....	.....	13	.....	30
186,952	548,611	600,952	384,015	69,814	67,393	1,662,227	25,084	4,842,793	3,155,482	660	.....	.....	.....	.....	600	.....	31
94,037	334,785	367,349	5,048	52,897	33,460	823,927	14,873	2,507,588	1,668,788	377	.....	.....	.....	.....	377	.....	32
66,510	172,355	228,399	10,789	10,288	33,606	812,207	9,857	1,517,655	695,591	273	.....	.....	.....	.....	273	.....	33
26,405	41,471	5,204	308,178	6,629	327	26,093	354	817,550	791,103	10	.....	.....	.....	.....	10	.....	34
13,885	43,419	61,799	.....	5,730	9,111	445,907	1,771	705,348	257,670	38	.....	.....	.....	.....	38	.....	35
590,601	3,759,887	13,287,624	148,081	4,725	1,276,919	256,775,603	1,519,537	288,092,054	29,796,914	18,850	10,477	1,060	.....	.....	7,313	3,790	36
101,733	41,413	451,333	150	10,705	24,604	1,028,285	31,141	1,960,474	901,048	989	196	.....	.....	.....	793	423	37
2,000	.....	20,732	.....	2,208	11,017	43,871	512	105,537	61,154	1	.....	.....	.....	.....	1	.....	38
2,500	2,063	12,525	.....	2,640	326	27,747	464	86,619	58,408	9	.....	.....	.....	.....	9	.....	39
360	1,017	16,031	1,203	2,392	187	18,483	742	54,999	35,774	20	.....	.....	8	.....	12	.....	40
1,129,315	953,138	7,089,985	68,530	151,500	2,159,202	71,821,095	1,458,887	89,914,771	16,634,789	17,792	8,557	4,800	180	.....	4,255	8,484	41

Grease and tallow, not including lubricating greases 1
Hair work 1
Hand stamps 2
Hats and caps, other than felt, straw, and wool 1
Hats, fur-felt 2
House-furnishing goods, comforts and quilts 1
Iron and steel, doors and shutters 1
Iron and steel, welding 1
Jewelry 6
Lead, bar, pipe, and sheet 1
Liquors, cereal beverages 4
Lithographing 1
Looking-glass and picture frames 2
Mattresses and spring beds, not elsewhere specified 3
Millinery, trimmed hats and hat frames 1
Mirrors, framed and unframed, not elsewhere specified 1
Models and patterns, not including paper patterns 2
Mucilage and paste 1
Oil, composite 1
Optical goods 5
Perfumery and cosmetics 3
Photo-engraving 3
Pickles and sauces 2
Pipes, tobacco 1
Pottery 1
Printing materials 1
Rubber goods, not elsewhere specified 2
Sausage, not made in slaughtering and meat-packing establishments 3
Shirts 2
Signs, other than electric 1
Smelting and refining, lead 1
Soap 3
Statuary and art goods 1
Steam packing 2
Stoves, fireless cookers 1
Surgical appliances 1
Suspenders, garters, and elastic woven goods 1
Tinware, not elsewhere specified 1
Toys and games 2
Washing machines and clothes wringers 1
Window and door screens 1

CITIES OF 10,000 TO 50,000 INHABITANTS—ALL INDUSTRIES COMBINED.

146,247	98,503	1,149,424	17,737	10,745	73,999	3,499,142	112,008	5,645,243	2,034,093	1,584	515	.....	2	.....	1,067	70	1
88,800	98,036	653,171	1,673	25,539	68,541	2,833,571	98,606	4,319,490	1,387,313	1,558	610	35	19	.....	894	10	2
50,829	17,417	695,217	.....	2,834	9,837	629,448	46,825	1,516,439	840,166	1,256	500	.....	.....	.....	756	69	3

[1] Same number reported for one or more other months.