DEPARTMENT OF COMMERCE

BUREAU OF THE CENSUS

SAM. L. ROGERS, DIRECTOR
RESIGNED APRIL 13, 1921

W. M. STEUART, DIRECTOR
APPOINTED APRIL 14, 1921

FOURTEENTH CENSUS OF THE UNITED STATES

STATE COMPENDIUM

NORTH CAROLINA

STATISTICS OF POPULATION, OCCUPATIONS, AGRICULTURE, DRAINAGE, MANUFACTURES, AND MINES AND QUARRIES FOR THE STATE, COUNTIES, AND CITIES

PRICE, 25 CENTS
Sold only by the Superintendent of Documents, Government Printing Office
Washington, D. C.

WASHINGTON
GOVERNMENT PRINTING OFFICE
1925

DEPARTMENT OF COMMERCE.

HERBERT HOOVER, SECRETARY OF COMMERCE.

BUREAU OF THE CENSUS.

Chief functions.

The taking of the decennial census covering population, agriculture, manufactures, mines and quarries, and forest products.

Decennial report on wealth, public debt, and taxation, including principal financial statistics on Federal, state, county, city, and township governments.

Annual financial statistics of state and municipal governments—Sources of revenue, objects of payments, debt and tax levies.

Decennial statistics relating to inmates of institutions, including paupers, insane, prisoners, and juvenile delinquents.

A census of agriculture in each middecennial year, a biennial census of manufactures, a quinquennial census of electrical public utilities, statistics of marriage and divorce.

Annual statistics of births, deaths, causes of death, etc., in the registration area of the United States.

Quarterly statistics of leaf tobacco stocks and of production, stocks, and consumption of fats and oils.

Monthly or semimonthly statistics of cotton ginning; cotton stocks and consumption; the production, stocks, and consumption of hides and leather; the production of shoes; and statistics of active textile machinery and of movements in an increasing number of other industries.

The compilation and publication, in the "Survey of Current Business," of monthly commercial and industrial statistics.

BUREAU OF FOREIGN AND DOMESTIC COMMERCE.

Chief functions.

The compilation of timely information concerning world market conditions and openings for American products in foreign countries secured through commercial attachés and trade commissioners of the Department of Commerce and the foreign service of the Department of State. The distribution of such information to American business through weekly "Commerce reports," special bulletins, confidential circulars, the news and trade press, correspondence, and personal contact.

The maintenance of commodity, technical, and geographical divisions to afford special service to American export industries.

The compilation and distribution of names of possible buyers and agents for American products in all parts of the world and the publication of weekly lists of specific sales opportunities abroad.

The maintenance of district and cooperative offices in many cities in the United States to expedite delivery of market information to business men and to keep the department advised as to the urgent requirements of American trades and industries.

The publication of official statistics on imports and exports.

The study of the processes of domestic trade and commerce, with a view to their improvement and the dissemination of information obtained for the benefit of the public, as well as of those directly concerned.

BUREAU OF STANDARDS.

Chief functions.

Custody of standards of measurement, quality, performance, or practice adopted or recognized by the Government. Development and construction of such standards when necessary. Testing and calibration of apparatus and comparison of standards used by scientific or other institutions with those in the custody of the bureau.

Determination of physical constants and properties of materials.

The testing of materials and the establishment of standards and processes in cooperation with commercial firms or organizations.

Researches covering structural, engineering, and miscellaneous materials, radio, radium, mechanical appliances, sugar technology, leather, paper, rubber, and textiles, clay products, glass, and refractories, metals and metallurgy, and similar groups of subjects.

The collection and dissemination of information showing approved methods in building, planning, and construction, including building materials and codes and such other matters as may encourage, improve, and cheapen construction and housing.

Studies on simplified commercial practices and the establishment of such practices through cooperative business organizations.

The Bureau publishes six series of scientific and technical publications, reporting the results of its researches and giving technical data fundamental to industry.

The Director of the Bureau has supervision of the preparation of technical specifications through the Federal Specifications Board.

BUREAU OF FISHERIES.

Chief functions.

The propagation of useful food fishes, including lobsters, oysters, and other shellfish, and their distribution to suitable waters.

Investigations of fish culture, fish diseases, and for the conservation of fishery resources and the development of commercial fisheries.

The study of the methods of the fisheries and fishery industries and the utilization of fishery products.

The collection of statistics of fisheries.

The administration of the Alaska salmon fisheries and the fur-seal herd on the Pribilof Islands.

The administration of the law for the protection of sponges off the coast of Florida.

BUREAU OF LIGHTHOUSES.

Chief functions.

The establishment and maintenance of lighthouses, lightships, buoys, and other aids to navigation on the sea and the lake coasts and on the rivers of the United States, including Alaska, Hawaiian Islands, and Porto Rico.

The publication of Light Lists, Buoy Lists, and Notices to Mariners, including information regarding all aids to navigation maintained by the Lighthouse Service.

COAST AND GEODETIC SURVEY.

Chief functions.

The survey of the coasts of the United States and the publication of charts needed for the navigation of the adjacent waters, including Alaska, the Philippine Islands, Hawaii, Porto Rico, the Virgin Islands, and the Canal Zone.

A comprehensive geodetic system, extending into the interior, connects and coordinates the surveys of the coasts, and is designed to furnish accurately determined points and elevations in all parts of the country. These are available as a basis for Federal, state, and municipal surveys, and engineering projects of every kind. The magnetic declination has been determined at a large number of stations throughout the country and the results are available for the use of surveyors and engineers.

The technical operations include base measure, triangulation, traverse, precise leveling, the determination of latitude and azimuth, the determination of difference of longitude by telegraph or radio, magnetic observations and researches, the preparation of magnetic maps, the determination of the force of gravity, topography, hydrography, deep-sea soundings, water temperatures, tidal and current observations.

The results are published in the form of charts on various scales, annual reports, coast pilots, tide tables (published annually in advance), current tables, digests of geodetic publications, and special publications.

BUREAU OF NAVIGATION.

Chief functions.

General superintendence of commercial marine and merchant seamen.

Supervision of registering, enrolling, licensing, numbering, etc., of vessels under the United States flag and the annual publication of a list of such vessels.

The enforcement of the navigation and steamboat inspection laws and the laws governing radio communication, as well as duties connected with fees, fines, tonnage taxes, refunds, etc., originating under such laws.

STEAMBOAT INSPECTION SERVICE.

Chief functions.

The inspection of vessels, the licensing of the officers of vessels, and the administration of laws relating to such vessels and their officers.

The certification of able seamen who form the crews of merchant vessels.

The inspection of vessels, including the types of boilers; the testing of all materials subject to tensile strain in marine boilers; the inspection of hulls and of life-saving equipment.

Circulars listing the publications of the various bureaus will be mailed on application to the bureau.

REFERENCE COPY

CONTENTS—NORTH CAROLINA.

Page.

SUMMARY FOR THE UNITED STATES, BY DIVISIONS AND STATES—POPULATION, AGRICULTURE, MANUFACTURES, MINING 2
CENTERS OF POPULATION, 1790–1920, AND CENTERS OF FARMS, AGRICULTURAL PRODUCTS, AND MANUFACTURES, 1850–1920 6

POPULATION.

NUMBER AND DISTRIBUTION OF INHABITANTS.

SUMMARY TABLES: Page.
- Population of North Carolina: 1790 to 1920 7
- Population of principal cities and towns from earliest census to 1920 8
- Urban and rural population: 1920, 1910, and 1900 8

DETAILED TABLES:
- 1. Area and population of counties: 1850 to 1920 11
- 2. Population of counties by minor civil divisions: 1920, 1910, and 1900 13
- 3. Population of incorporated places: 1920, 1910, and 1900 22
- 4. Population of wards of cities and towns of 5,000 or more: 1920 25
- 5. Urban and rural population of counties: 1920, 1910, and 1900 26

MAPS:
- Increase or decrease in total and rural population, by counties: 1910 to 1920. 9
- Density of total and rural population, by counties: 1920 10

COMPOSITION AND CHARACTERISTICS OF THE POPULATION.

SUMMARY TABLES:
- 1. Color or race, nativity, parentage, and sex, for the state and urban and rural population: 1920, 1910, and 1900 28
- 2. School attendance, state and urban and rural population: 1920 and 1910. 28
- 3. Age, for the state and urban and rural population: 1920 and 1910 29
- 4. Illiteracy, for the state and urban and rural population: 1920 and 1910 .. 30
- 5. Population 21 years of age and over, by sex, class of population, and citizenship, for the state: 1920 and 1910 31
- 6. Country of birth of foreign-born white, for state: 1920 31
- 7. Indians, Chinese, and Japanese, for counties and for cities of 25,000 or more: 1920, 1910, and 1900 31
- 8. Age, for cities of 10,000 or more: 1920 32

DETAILED TABLES:
- 9. Composition and characteristics of the population, for counties: 1920 ... 33
- 10. Composition and characteristics of the population, for cities of 10,000 or more: 1920 43
- 11. Composition and characteristics of the population, for places of 2,500 to 10,000: 1920 45
- 12. Country of birth of the foreign-born white, for counties and for cities of 10,000 or more: 1920 47
- 13. Age, by quinquennial periods, with single years for persons under 25, for the state: 1920 49
- 14. Marital condition of the population 15 years of age and over, for the state: 1920, 1910, and 1900 50
- 15. Total, white, and Negro population, with state of birth for natives, for the state: 1920 51
- 16. Country of birth of the foreign-born population, with citizenship of the foreign-born white, for the state: 1920 51
- 17. Year of immigration of the foreign-born population, for the state: 1920. 51
- 18. Foreign-born white population unable to speak English: 1920 51
- 19. School attendance, by age periods, for the state: 1920 52
- 20. School attendance, by single years from 5 to 20, for the state: 1920 52
- 21. Illiteracy of the population 10 years of age and over, by age periods, for the state: 1920 52
- 22. Country of origin and mother tongue of the foreign white stock, for the state: 1920 53
- 23. Ownership of homes, for counties and places having 10,000 inhabitants or more: 1920 53
- 24. Total males and females 10 years of age and over engaged in each selected occupation, classified by color or race, nativity, and parentage, and age periods, for the state: 1920 54
- 25. Women 15 years of age and over in each principal class of the population engaged in gainful occupations, classified by marital condition, with a distribution of the married by age periods, for the state: 1920. 57

MAP: Per cent of Negroes in total population, by counties: 1920 48

AGRICULTURE.

FARMS AND FARM PROPERTY 59
- Map showing counties, principal cities, rivers, and mountains 60
- Explanation of terms 61
- Number of farms, acreage, and value 61
- Farms by size and tenure 62
- Farms by sex, race, and nativity of farmer 63
- Farm mortgages 64
- Farm expenditures for labor, fertilizer, and feed 64

LIVE STOCK ON FARMS AND ELSEWHERE 64
LIVE-STOCK PRODUCTS 66
CROPS 67
MISCELLANEOUS ITEMS (from second series of tabulations):
- Age of farmers 70
- Farmers classified by number of years on farm 70
- Cooperative marketing and purchasing 70
- Farm facilities—Motor vehicles, telephones, water, and light on farms 70
- Pure-bred live stock on farms 70
- Calves, pigs, and lambs raised on farms 71
- Domestic animals sold or slaughtered on farms 71
- Sales of selected crops 71
- Fruit products of farms 71
- Forest products of farms 71
- Nurseries and greenhouses 71

AGRICULTURE—Continued.

COUNTY TABLES: Page.
- I.—Farms and farm property, 1920, with selected items for 1910 and 1900 .. 72
- II.—Live stock on farms and ranges, 1920; live-stock products, 1919 82
- III.—Domestic animals not on farms or ranges: 1920 82
- IV.—Value of all crops, and acreage and production of principal crops: 1919. 92
- V.—Mortgage debt, 1920; expenditures for labor, fertilizer, and feed, 1919 .. 101

DRAINAGE.

INTRODUCTION 105
MAP SHOWING APPROXIMATE LOCATION AND AREA OF OPERATING DRAINAGE ENTERPRISES 106
DRAINAGE ON FARMS 107
- Explanation of terms 107
- Farms and farm land 107

DRAINAGE ENTERPRISES 107
- Explanation of terms 107
- Operating and nonoperating enterprises 108
- Location of enterprises 108
- Condition of land in enterprises 108
- Size of enterprises 108
- Character of enterprises 109
- Drainage works 110
- Maintenance of works 110
- Date of organization 110
- Crops 111

COUNTY TABLES:
- I.—Drainage on farms: 1920 111
- II.—Operating drainage enterprises: 1920 114

MANUFACTURES.

EXPLANATION OF TERMS 117
GENERAL STATISTICS:
- General character of the state 119
- Comparative summary 120
- Statistics for the state, by counties 121
- Principal industries, ranked by value of products 122
- Persons engaged in manufacturing industries 122
- Average number of wage earners for selected industries, with per cent, by sex and age 123
- Average number of wage earners, by sex and age, and value of products, for cities of 10,000 inhabitants or more 123
- Wage earners, by months 124
- Wage earners, by months, for selected industries and for cities 124
- Average number of wage earners, by prevailing hours of labor per week, for selected industries and for cities 125
- Size of establishments, by average number of wage earners, for selected industries and for cities 127
- Size of establishments, by value of products 127
- Size of establishments, by value of products, for selected industries 128
- Size of establishments, by value of products, for cities of 10,000 inhabitants or more 129
- Character of ownership, for selected industries and for cities 130
- Manufactures, by population groups, in cities of 10,000 inhabitants or more .. 131
- Number and horsepower of types of prime movers 131
- Fuel consumed 132

SPECIAL STATISTICS:
- Cotton goods 132
- Knit goods 133
- Machinery used in textile mills 133
- Fertilizers 134
- Flour-mill and gristmill products 134
- Leather, tanned, curried, and finished 134
- Lumber and timber products 135
- Printing and publishing 135
- Laundries 135
- Dyeing and cleaning 136
- Custom gristmills 136
- Custom sawmills 136

GENERAL TABLES:
- Table 30.—Comparative summary for selected industries and for cities: 1919, 1914, and 1909 137
- Table 31.—Detailed statement of all industries combined and specified industries: 1919 138

MINES AND QUARRIES.

EXPLANATION OF TERMS 143
GENERAL STATISTICS:
- Comparative summary, producing enterprises: 1919 and 1909 145
- Principal industries, producing enterprises, ranked by value of products: 1919 145
- Character of organization, for selected industries, producing enterprises: 1919 145
- Size of producing enterprises, by average number of wage earners, for selected industries: 1919 146
- Number of producing enterprises and average number of wage earners, by prevailing hours of labor per week, for selected industries: 1919 146
- Wage earners, by months, for selected industries: 1919 146

DETAILED STATISTICS FOR MINING INDUSTRIES: 1919 147

SUMMARY FOR THE UNITED STATES, BY GEOGRAPHIC DIVISIONS AND STATES,

	Division and state.	Population, Jan. 1, 1920.													
		Population, by sex.			Native white population.		Foreign-born white population.		Negro population.		Population 7 to 20 years of age.		Population 10 years of age and over.		
														Illiterate.	
		Total.[1]	Male.	Female.	Native parentage.	Foreign or mixed parentage.	Number.	Per cent of total.	Number.	Per cent of total.	Total.	Attending school.	Total.	Number.	Per cent.
1	**United States**	[2]105,710,620	53,900,431	51,810,189	58,421,957	22,686,204	13,712,754	13.0	10,463,131	9.9	28,564,716	19,451,851	82,739,315	4,931,905	6.0
	Geographic divs.:														
2	New England	7,400,909	3,672,591	3,728,318	2,803,149	2,642,276	1,870,654	25.3	79,051	1.1	1,768,290	1,223,623	5,945,989	289,700	4.9
3	Middle Atlantic	22,261,144	11,206,445	11,054,699	9,631,012	7,098,253	4,912,575	22.1	600,183	2.7	5,527,757	3,746,560	17,666,354	865,382	4.9
4	E. North Central	21,475,543	11,035,041	10,440,502	11,790,370	5,925,213	3,223,279	15.0	514,554	2.4	5,350,637	3,728,706	17,130,786	495,470	2.9
5	W. North Central	12,544,249	6,459,067	6,085,182	7,475,548	3,377,878	1,371,961	10.9	278,521	2.2	3,393,143	2,420,929	9,889,740	193,221	2.0
6	South Atlantic	13,990,272	7,035,843	6,954,429	8,779,416	553,604	315,920	2.3	4,325,120	30.9	4,323,620	2,818,406	10,513,447	1,212,942	11.5
7	E. South Central	8,893,307	4,471,690	4,421,617	6,092,782	202,826	71,939	0.8	2,523,532	28.4	2,818,595	1,858,659	6,677,229	845,459	12.7
8	W. South Central	10,242,224	5,265,829	4,976,395	6,959,785	696,609	459,333	4.5	2,063,579	20.1	3,259,000	2,097,596	7,739,536	773,637	10.0
9	Mountain	3,336,101	1,789,299	1,546,802	2,002,508	757,166	453,225	13.6	30,801	0.9	896,406	656,638	2,564,463	132,659	5.2
10	Pacific	5,566,871	2,964,626	2,602,245	2,887,387	1,432,379	1,033,868	18.6	47,790	0.9	1,227,268	900,734	4,611,771	123,435	2.7
	New England:														
11	Maine	768,014	388,752	379,262	495,780	162,566	107,349	14.0	1,310	0.2	188,822	134,299	621,233	20,240	3.3
12	New Hampshire	443,083	222,112	220,971	225,512	125,586	91,233	20.6	621	0.1	104,581	73,063	361,930	15,788	4.4
13	Vermont	352,428	178,854	173,574	228,325	78,966	44,526	12.6	572	0.2	87,302	62,544	284,472	8,488	3.0
14	Massachusetts	3,852,356	1,890,014	1,962,342	1,230,773	1,495,217	1,077,534	28.0	45,466	1.2	907,212	633,124	3,106,769	146,607	4.7
15	Rhode Island	604,397	297,524	306,873	173,553	246,928	173,499	28.7	10,036	1.7	149,774	95,499	483,788	31,312	6.5
16	Connecticut	1,380,631	695,335	685,296	449,206	533,013	376,513	27.3	21,046	1.5	330,599	225,094	1,087,797	67,265	6.2
	Middle Atlantic:														
17	New York	10,385,227	5,187,350	5,197,877	3,668,266	3,717,649	2,786,112	26.8	198,483	1.9	2,461,306	1,656,905	8,402,786	425,022	5.1
18	New Jersey	3,155,900	1,590,075	1,565,825	1,212,675	1,085,799	738,613	23.4	117,132	3.7	786,040	525,979	2,494,246	127,661	5.1
19	Pennsylvania	8,720,017	4,429,020	4,290,997	4,750,071	2,294,805	1,387,850	15.9	284,568	3.3	2,280,411	1,563,676	6,769,322	312,699	4.6
	E. North Central:														
20	Ohio	5,759,394	2,955,980	2,803,414	3,669,122	1,224,074	678,697	11.8	186,187	3.2	1,386,799	989,417	4,624,456	131,006	2.8
21	Indiana	2,930,390	1,489,074	1,441,316	2,329,544	368,659	150,863	5.1	80,810	2.8	745,281	515,237	2,356,214	52,034	2.2
22	Illinois	6,485,280	3,304,833	3,180,447	3,066,563	2,025,819	1,206,951	18.6	182,274	2.8	1,619,847	1,108,216	5,184,943	173,987	3.4
23	Michigan	3,668,412	1,928,436	1,739,976	1,670,447	1,204,545	726,635	19.8	60,082	1.6	893,744	626,165	2,895,606	88,046	3.0
24	Wisconsin	2,632,067	1,356,718	1,275,349	1,054,694	1,102,116	460,128	17.5	5,201	0.2	704,966	489,671	2,069,567	50,397	2.4
	W. North Central:														
25	Minnesota	2,387,125	1,245,537	1,141,588	827,627	1,055,145	486,164	20.4	8,809	0.4	643,287	451,096	1,877,132	34,487	1.8
26	Iowa	2,404,021	1,229,392	1,174,629	1,528,553	629,981	225,647	9.4	19,005	0.8	627,248	454,078	1,913,155	20,680	1.1
27	Missouri	3,404,055	1,723,319	1,680,736	2,536,936	502,082	186,026	5.5	178,241	5.2	901,694	624,395	2,737,771	83,403	3.0
28	North Dakota	646,872	341,673	305,199	207,966	300,485	131,503	20.3	467	0.1	198,020	146,289	470,210	9,937	2.1
29	South Dakota	636,547	337,120	299,427	308,598	228,158	82,391	12.9	832	0.1	181,271	131,943	482,195	8,109	1.7
30	Nebraska	1,296,372	672,805	623,567	757,064	372,503	149,652	11.5	13,242	1.0	358,143	256,961	1,012,552	13,784	1.4
31	Kansas	1,769,257	909,221	860,036	1,308,804	289,524	110,578	6.2	57,925	3.3	483,480	356,167	1,396,725	22,821	1.6
	South Atlantic:														
32	Delaware	223,003	113,755	109,248	139,876	32,929	19,810	8.9	30,335	13.6	54,739	37,759	178,930	10,508	5.9
33	Maryland	1,449,661	729,455	720,206	893,088	209,472	102,177	7.0	244,479	16.9	381,106	246,056	1,158,953	64,434	5.6
34	Dist. Columbia	437,571	203,543	234,028	239,488	58,824	28,548	6.5	109,966	25.1	89,931	58,005	377,295	10,509	2.8
35	Virginia	2,309,187	1,168,492	1,140,695	1,534,494	52,630	30,785	1.3	690,017	29.9	709,980	460,037	1,748,868	195,159	11.2
36	West Virginia	1,463,701	763,100	700,601	1,232,857	82,472	61,906	4.2	86,345	5.9	437,703	297,044	1,083,395	69,413	6.4
37	North Carolina	2,559,123	1,279,062	1,280,061	1,765,203	11,477	7,099	0.3	763,407	29.8	839,574	576,239	1,844,673	241,603	13.1
38	South Carolina	1,683,724	838,293	845,431	799,418	12,719	6,401	0.4	864,719	51.4	576,564	393,077	1,219,316	220,667	18.1
39	Georgia	2,895,832	1,444,823	1,451,009	1,642,697	30,231	16,186	0.6	1,206,365	41.7	953,304	570,386	2,150,230	328,838	15.3
40	Florida	968,470	495,320	473,150	532,295	62,850	43,008	4.4	329,487	34.0	280,719	179,803	751,787	71,811	9.6
	E. South Central:														
41	Kentucky	2,416,630	1,227,494	1,189,136	2,039,134	110,646	30,780	1.3	235,938	9.8	717,667	480,526	1,837,434	155,014	8.4
42	Tennessee	2,337,885	1,173,967	1,163,918	1,832,757	37,758	15,478	0.7	451,758	19.3	724,688	488,543	1,770,762	182,629	10.3
43	Alabama	2,348,174	1,173,105	1,175,069	1,394,129	35,241	17,662	0.8	900,652	38.4	774,048	499,888	1,730,421	278,082	16.1
44	Mississippi	1,790,618	897,124	893,494	826,762	19,181	8,019	0.4	935,184	52.2	602,192	389,702	1,338,612	229,734	17.2
	W. South Central:														
45	Arkansas	1,752,204	895,228	856,976	1,226,692	39,090	13,975	0.8	472,220	27.0	569,870	375,115	1,302,905	121,837	9.4
46	Louisiana	1,798,509	903,335	895,174	941,724	110,016	44,871	2.5	700,257	38.9	574,202	327,546	1,366,066	299,092	21.9
47	Oklahoma	2,028,283	1,058,044	970,239	1,679,107	102,119	39,968	2.0	149,408	7.4	647,939	444,247	1,513,951	56,864	3.8
48	Texas	4,663,228	2,409,222	2,254,006	3,112,262	445,384	360,519	7.7	741,694	15.9	1,466,989	950,688	3,556,614	295,844	8.3
	Mountain:														
49	Montana	548,889	299,941	248,948	275,803	164,837	93,620	17.1	1,658	0.3	135,886	102,621	421,443	9,544	2.3
50	Idaho	431,866	233,919	197,947	294,252	92,453	38,963	9.0	920	0.2	122,278	95,027	326,051	4,924	1.5
51	Wyoming	194,402	110,359	84,043	122,884	42,007	25,255	13.0	1,375	0.7	47,474	34,387	150,993	3,149	2.1
52	Colorado	939,629	492,731	446,898	603,041	204,108	116,954	12.4	11,318	1.2	239,926	175,745	747,485	24,208	3.2
53	New Mexico	360,350	190,456	169,894	273,317	32,279	29,077	8.1	5,733	1.6	109,738	75,119	267,595	41,637	15.6
54	Arizona	334,162	183,602	150,560	151,145	62,205	78,099	23.4	8,005	2.4	89,464	54,387	255,461	39,131	15.3
55	Utah	449,396	232,051	217,345	245,781	139,665	56,455	12.6	1,446	0.3	136,039	107,908	331,530	6,264	1.9
56	Nevada	77,407	46,240	31,167	36,285	19,612	14,802	19.1	346	0.4	15,601	11,444	63,905	3,802	5.9
	Pacific:														
57	Washington	1,356,621	734,701	621,920	711,706	358,016	250,055	18.4	6,883	0.5	321,410	238,012	1,101,929	18,526	1.7
58	Oregon	783,389	416,334	367,055	497,726	169,269	102,151	13.0	2,144	0.3	187,704	141,613	638,987	9,317	1.5
59	California	3,426,861	1,813,591	1,613,270	1,677,955	905,094	681,662	19.9	38,763	1.1	718,154	521,109	2,870,855	95,592	3.3

[1] The number of whites and Negroes is less than total population, because of the inclusion in the total of other nonwhites (Indians, Chinese, Japanese, and "all other").
[2] Continental United States only. The total population of the United States, including outlying possessions, is 117,823,165, as follows: Continental United States, 105,710,620; Alaska, 55,036; Hawaii, 255,912; Porto Rico, 1,299,809; American Samoa, 8,056; Guam, 13,275; Panama Canal Zone, 22,858; Philippine Islands, 10,314,310 (Dec. 31, 1918); Virgin Islands, 26,051 (Nov. 1, 1917); military and naval, etc., services abroad, 117,238.

FOR POPULATION, AGRICULTURE, MANUFACTURES, AND MINES AND QUARRIES.

[*Table continued on following page.*

POPULATION, JAN. 1, 1920.									AGRICULTURE.							
POPULATION 21 YEARS OF AGE AND OVER.												LAND IN FARMS, 1920				
All classes.			Native white.	Foreign-born white.			Negro.		Farm population, 1920	Number of farms, 1920	Per cent operated by tenants.					
Total.	Illiterate.			Total.	Naturalized.	Per cent illiterate.	Total.	Per cent illiterate.				Total (acres).	Average per farm.	Improved (acres).	Per cent improved.	
	Number.	Per cent.														
60,886,520	**4,333,111**	**7.1**	**42,614,741**	**12,498,720**	**6,208,697**	**13.7**	**5,522,475**	**27.4**	**31,614,269**	**6,448,343**	**38.1**	**955,883,715**	**148.2**	**503,073,007**	**52.6**	**1**
4,591,477	280,826	6.1	2,829,337	1,705,291	755,527	14.8	52,315	8.5	625,877	156,564	7.4	16,990,642	108.5	6,114,601	36.0	2
13,451,656	843,582	6.3	8,549,966	4,477,752	2,024,619	16.7	409,441	6.0	1,892,789	425,147	20.7	40,572,901	95.4	26,562,107	65.5	3
13,025,595	480,238	3.7	9,676,916	2,978,575	1,576,667	11.4	356,341	8.7	4,913,633	1,084,744	28.1	117,735,179	108.5	87,894,835	74.7	4
7,278,548	180,616	2.5	5,777,875	1,291,794	874,132	6.5	187,865	12.5	5,171,596	1,096,951	34.2	256,973,229	234.3	171,394,439	66.7	5
7,212,523	1,006,764	14.0	4,805,560	287,215	131,423	13.5	2,111,952	31.5	6,416,698	1,158,976	46.8	97,775,243	84.4	48,509,886	49.6	6
4,523,944	700,098	15.5	3,171,417	67,242	38,335	9.3	1,284,069	34.1	5,182,937	1,051,600	49.7	78,897,463	75.0	44,380,132	56.3	7
5,243,779	611,363	11.7	3,796,823	357,220	114,258	29.1	1,062,244	30.5	5,228,199	996,088	52.9	173,449,127	174.1	64,189,606	37.0	8
1,888,921	113,384	6.0	1,421,859	394,008	210,864	12.7	23,881	5.8	1,168,367	244,109	15.4	117,337,226	480.7	30,105,868	25.7	9
3,670,077	116,240	3.2	2,584,988	939,623	482,872	8.8	34,367	5.4	1,014,173	234,164	20.1	56,152,705	239.8	23,921,533	42.6	10
475,191	18,572	3.9	379,356	94,329	40,479	12.0	876	6.8	197,601	48,227	4.2	5,425,968	112.5	1,977,329	36.4	11
281,026	15,257	5.4	198,481	82,049	36,621	16.4	388	7.7	76,021	20,523	6.7	2,603,806	126.9	702,902	27.0	12
217,042	8,152	3.8	178,442	38,232	19,825	12.5	342	8.2	125,263	29,075	11.6	4,235,811	145.7	1,691,595	39.9	13
2,411,507	142,750	5.9	1,389,441	988,913	441,416	13.5	30,412	8.2	118,554	32,001	7.1	2,494,477	77.9	908,834	36.4	14
368,637	30,319	8.2	204,916	156,866	78,175	17.5	6,554	12.5	15,136	4,083	15.5	331,600	81.2	132,855	40.1	15
838,074	65,776	7.8	478,701	344,902	139,011	18.1	13,743	7.5	93,302	22,655	8.5	1,898,980	83.8	701,086	36.9	16
6,514,681	415,359	6.4	3,832,852	2,528,497	1,153,813	15.2	142,544	3.4	800,747	193,195	19.2	20,632,803	106.8	13,158,781	63.8	17
1,897,884	124,358	6.6	1,145,506	675,222	305,516	16.3	75,671	7.5	143,708	29,702	23.0	2,282,585	76.8	1,555,607	68.2	18
5,039,091	303,865	6.0	3,571,608	1,274,033	565,290	20.1	191,226	7.3	948,334	202,250	21.9	17,657,513	87.3	11,847,719	67.1	19
3,558,481	126,645	3.6	2,807,874	622,523	293,535	13.4	126,940	9.7	1,139,329	256,695	29.5	23,515,888	91.6	18,542,353	78.9	20
1,779,820	50,147	2.8	1,585,076	140,373	63,567	12.4	53,935	11.7	907,295	205,126	32.0	21,063,332	102.7	16,680,212	79.2	21
3,944,197	169,127	4.3	2,694,677	1,117,928	639,446	11.7	128,450	7.9	1,098,262	237,181	42.7	31,974,775	134.8	27,294,533	85.4	22
2,215,436	85,613	3.9	1,504,907	663,160	330,958	10.5	43,407	4.9	848,710	196,447	17.7	19,032,961	96.9	12,925,521	67.9	23
1,527,661	48,706	3.2	1,084,382	434,591	249,161	8.8	3,609	4.8	920,037	189,295	14.4	22,148,223	117.0	12,452,216	56.2	24
1,380,834	32,869	2.4	906,810	462,582	319,390	5.6	6,666	3.5	897,181	178,478	24.7	30,221,758	169.3	21,481,710	71.1	25
1,428,682	19,444	1.4	1,201,080	214,479	153,271	5.0	12,568	9.9	984,799	213,439	41.7	33,474,896	156.8	28,606,951	85.5	26
2,038,814	77,348	3.8	1,743,313	173,551	104,448	10.0	121,328	14.3	1,211,346	263,004	28.8	34,774,679	132.2	24,832,966	71.4	27
322,918	9,373	2.9	198,345	121,047	91,187	5.9	336	4.8	394,500	77,690	25.6	36,214,751	466.1	24,563,178	67.8	28
344,846	7,640	2.2	257,595	78,027	55,164	4.9	520	6.7	362,221	74,637	34.9	34,636,491	464.1	18,199,250	52.5	29
738,310	12,972	1.8	585,753	140,899	89,783	6.6	9,437	5.7	584,172	124,417	42.9	42,225,475	339.4	23,109,624	54.7	30
1,024,144	20,970	2.0	884,979	101,209	60,889	10.2	37,010	11.2	737,377	165,286	40.4	45,425,179	274.8	30,600,760	67.4	31
136,521	10,088	7.4	100,114	18,245	8,027	18.2	18,113	24.6	51,212	10,140	39.3	944,511	93.1	653,052	69.1	32
862,391	58,877	6.8	626,388	93,624	49,764	14.3	141,991	22.2	279,225	47,908	28.9	4,757,999	99.3	3,136,728	65.9	33
305,255	10,190	3.3	204,804	26,376	14,712	6.4	73,448	10.7	894	204	41.7	5,668	27.8	4,258	75.1	34
1,207,074	162,376	13.5	827,272	27,851	14,057	7.5	351,231	29.3	1,064,417	186,242	25.6	18,561,112	99.7	9,460,492	51.0	35
752,344	61,468	8.2	645,641	55,465	14,141	25.4	51,145	18.9	477,924	87,289	16.2	9,569,790	109.6	5,520,308	57.7	36
1,210,727	204,492	16.9	856,567	6,488	3,235	7.0	342,756	32.4	1,501,227	269,763	43.5	20,021,736	74.2	8,198,409	40.9	37
779,991	179,482	23.0	396,855	5,941	3,062	6.5	376,930	38.7	1,074,693	192,693	64.5	12,426,675	64.5	6,184,159	49.8	38
1,421,606	261,294	18.4	831,173	14,855	8,316	5.6	575,330	35.8	1,685,213	310,732	66.6	25,441,061	81.9	13,055,209	51.3	39
536,614	58,497	10.9	316,746	38,370	16,109	6.6	181,008	24.8	281,893	54,005	25.3	6,046,691	112.0	2,297,271	38.0	40
1,289,496	136,235	10.6	1,116,037	29,488	18,493	7.5	143,881	26.4	1,304,862	270,626	33.4	21,612,772	79.9	13,975,746	64.7	41
1,214,947	153,163	12.6	955,125	14,319	7,708	8.7	245,395	26.9	1,271,708	252,774	41.1	19,510,856	77.2	11,185,302	57.3	42
1,143,395	228,565	20.0	685,926	16,105	8,503	11.3	441,130	38.8	1,335,885	256,099	57.9	19,576,856	76.4	9,893,407	50.5	43
876,106	182,135	20.8	414,329	7,330	3,631	13.4	453,663	35.9	1,270,482	272,101	66.1	18,196,979	66.9	9,325,677	51.2	44
867,292	99,413	11.5	611,737	13,166	7,569	8.3	242,234	26.5	1,147,049	232,604	51.3	17,456,750	75.0	9,210,556	52.8	45
924,184	229,980	24.9	522,789	41,228	15,196	22.6	359,251	43.8	786,050	135,463	57.1	10,019,822	74.0	5,626,226	56.2	46
1,021,588	48,076	4.7	884,745	36,108	19,372	13.4	76,331	16.4	1,017,327	191,988	51.0	31,951,934	166.4	18,125,321	56.7	47
2,430,715	233,894	9.6	1,777,552	266,718	72,121	33.3	384,428	23.4	2,277,773	436,033	53.3	114,020,621	261.5	31,227,503	27.4	48
320,562	9,071	2.8	226,355	85,709	56,627	6.0	1,262	6.7	225,667	57,677	11.3	35,070,656	608.1	11,007,278	31.4	49
234,076	4,510	1.9	193,818	36,170	23,894	6.6	699	5.9	200,902	42,106	15.9	8,375,873	198.9	4,511,680	53.9	50
115,739	2,940	2.5	89,625	23,057	12,008	9.2	1,065	6.1	67,306	15,748	12.5	11,809,351	749.9	2,102,005	17.8	51
564,529	22,080	3.9	448,781	105,017	62,318	12.8	8,106	7.4	266,073	59,934	23.0	24,462,014	408.1	7,744,757	31.7	52
185,186	34,952	18.9	149,224	21,933	5,881	28.6	4,809	4.4	161,446	29,844	12.2	24,409,633	817.9	1,717,224	7.0	53
187,929	30,636	16.3	108,656	55,973	10,708	28.7	6,559	4.8	90,560	9,975	18.1	5,802,126	581.7	712,803	12.3	54
228,682	5,679	2.5	171,375	52,254	33,192	6.5	1,104	5.0	140,249	25,662	10.9	5,050,410	196.8	1,715,380	34.0	55
52,218	3,516	6.7	34,025	13,895	6,236	8.5	277	4.7	16,164	3,163	9.4	2,357,163	745.2	594,741	25.2	56
857,079	17,777	2.1	602,088	230,435	133,917	5.0	5,208	4.6	283,382	66,288	18.7	13,244,720	199.8	7,129,343	53.8	57
494,968	8,905	1.8	390,723	94,807	55,480	5.4	1,620	5.5	214,021	50,206	18.8	13,542,318	269.7	4,913,851	36.3	58
2,318,030	89,558	3.9	1,592,177	614,381	293,475	10.7	27,539	5.6	516,770	117,670	21.4	29,365,667	249.6	11,878,339	40.4	59

SUMMARY FOR THE UNITED STATES, BY GEOGRAPHIC DIVISIONS AND STATES,

Table continued from preceding page.]

	DIVISION AND STATE.	AGRICULTURE—Continued.								
		VALUE OF FARM PROPERTY: 1920				VALUE OF FARM PRODUCTS: 1919				
		Total.	Land and buildings.	Implements and machinery.	Live stock.	Total (gross value.)[1]	Live-stock products[2]	Domestic animals sold, etc.[3]	Crops.	Miscellaneous products.[4]
		Dollars.	*Dollars.*	*Dollars.*	*Dollars.*	*Dollars.*	*Dollars.*	*Dollars.*	*Dollars.*	*Dollars.*
1	**United States**	**77,924,100,338**	**66,316,002,602**	**3,594,772,928**	**8,013,324,808**	**21,425,623,614**	**2,667,072,273**	**3,511,050,000**	**14,755,364,894**	**492,136,447**
	GEOGRAPHIC DIVISIONS:									
2	New England	1,173,019,594	917,468,584	92,387,525	163,163,485	505,397,039	132,411,030	55,500,000	275,175,536	42,310,473
3	Middle Atlantic	3,949,684,183	3,002,137,754	359,152,336	588,394,093	1,561,158,784	412,960,765	170,200,000	914,499,927	63,498,092
4	East North Central	17,245,362,593	14,937,641,671	786,076,805	1,521,644,117	4,410,240,680	721,387,462	784,200,000	2,818,367,792	86,285,426
5	West North Central	27,991,434,545	24,469,495,169	1,162,938,264	2,359,001,112	5,581,297,432	550,742,614	1,312,600,000	3,676,902,149	41,052,669
6	South Atlantic	6,132,917,760	5,201,773,472	283,980,857	647,163,431	2,629,345,466	204,301,963	221,550,000	2,083,808,429	119,685,074
7	East South Central	4,419,466,237	3,663,693,363	176,064,886	579,707,988	1,795,544,716	159,643,789	256,500,000	1,306,179,989	73,220,938
8	West South Central	7,622,066,027	6,291,188,072	311,098,790	1,019,779,165	2,739,481,559	181,346,648	352,200,000	2,168,622,649	37,312,262
9	Mountain	4,083,137,939	3,163,187,783	190,715,673	729,234,483	921,882,633	121,132,969	230,700,000	562,954,399	7,095,265
10	Pacific	5,307,011,460	4,669,416,734	232,357,792	405,236,934	1,281,275,305	183,145,033	127,600,000	948,854,024	21,676,248
	NEW ENGLAND:									
11	Maine	270,526,733	204,108,971	26,637,660	39,780,102	154,076,196	26,075,219	15,700,000	100,152,324	12,148,653
12	New Hampshire	118,656,115	89,995,870	9,499,322	19,160,923	51,771,331	14,681,368	7,700,000	23,509,665	5,880,298
13	Vermont	222,736,620	159,117,159	21,234,130	42,385,331	99,473,142	31,573,340	13,300,000	47,999,600	6,600,202
14	Massachusetts	300,471,743	247,587,831	19,359,755	33,524,157	109,223,194	33,850,892	10,900,000	53,700,925	10,771,377
15	Rhode Island	33,636,766	26,387,926	2,408,561	4,840,279	13,682,138	5,367,881	1,300,000	5,340,378	1,673,879
16	Connecticut	226,991,617	190,270,827	13,248,097	23,472,693	77,171,038	20,862,330	6,600,000	44,472,644	5,236,064
	MIDDLE ATLANTIC:									
17	New York	1,908,483,201	1,425,061,740	169,866,766	313,554,695	743,823,392	225,465,739	71,000,000	417,046,864	30,310,789
18	New Jersey	311,847,948	250,323,986	25,459,205	36,064,757	135,000,544	31,482,945	8,700,000	87,484,186	7,333,413
19	Pennsylvania	1,729,353,034	1,326,752,028	163,826,365	238,774,641	682,334,848	156,012,081	90,500,000	409,968,877	25,853,890
	EAST NORTH CENTRAL:									
20	Ohio	3,095,666,336	2,661,435,949	146,575,269	287,655,118	941,729,697	155,587,919	159,400,000	607,037,562	19,704,216
21	Indiana	3,042,311,247	2,653,643,973	127,403,086	261,264,188	782,101,167	99,350,023	171,100,000	497,229,719	14,421,425
22	Illinois	6,666,767,235	5,997,993,566	222,619,605	446,154,064	1,298,906,947	142,351,262	274,800,000	864,737,833	17,017,852
23	Michigan	1,763,334,778	1,436,686,210	122,389,936	204,258,632	606,886,581	111,076,235	75,600,000	404,014,810	16,195,536
24	Wisconsin	2,677,282,997	2,187,881,973	167,088,909	322,312,115	780,616,288	213,022,023	103,300,000	445,347,868	18,946,397
	WEST NORTH CENTRAL:									
25	Minnesota	3,787,420,118	3,301,168,325	181,087,968	305,163,825	734,485,441	113,236,965	104,000,000	506,020,233	11,228,243
26	Iowa	8,524,870,956	7,601,772,290	309,172,398	613,926,268	1,447,938,473	130,250,447	420,300,000	890,391,299	6,996,727
27	Missouri	3,591,068,085	3,062,967,700	138,261,340	389,839,045	952,663,253	105,601,436	270,800,000	559,047,854	17,213,963
28	North Dakota	1,759,742,995	1,488,521,495	114,186,865	157,034,635	368,055,889	30,979,932	34,900,000	301,782,935	393,022
29	South Dakota	2,893,870,212	2,472,893,681	112,408,268	238,568,263	411,111,307	35,739,209	63,700,000	311,006,809	665,289
30	Nebraska	4,201,655,992	3,712,107,760	153,104,448	336,443,784	784,677,206	54,612,075	208,700,000	519,729,771	1,635,360
31	Kansas	3,302,806,187	2,830,063,918	154,716,977	318,025,292	882,365,863	80,322,550	210,200,000	588,923,248	2,920,065
	SOUTH ATLANTIC:									
32	Delaware	80,137,614	64,755,631	6,781,318	8,600,665	32,182,526	5,778,747	2,400,000	23,058,906	944,873
33	Maryland	463,638,120	386,596,850	28,970,020	48,071,250	158,178,779	25,522,172	16,800,000	109,858,608	5,997,999
34	District of Columbia	5,927,987	5,577,369	104,252	246,366	1,019,770	119,263	50,000	307,614	542,893
35	Virginia	1,196,555,772	1,024,435,025	50,151,466	121,969,281	425,199,212	46,311,494	61,100,000	292,824,260	24,963,458
36	West Virginia	496,439,617	410,783,406	18,395,058	67,261,153	169,066,516	26,332,970	34,600,000	96,537,459	11,596,087
37	North Carolina	1,250,166,995	1,076,392,960	54,621,363	119,152,672	614,084,854	35,860,056	41,600,000	503,229,313	33,395,485
38	South Carolina	953,064,742	813,484,200	48,062,387	91,518,155	489,979,710	20,354,060	18,000,000	437,121,837	14,503,813
39	Georgia	1,356,685,196	1,138,298,627	63,343,220	155,043,349	638,430,053	36,401,316	39,000,000	540,613,626	22,415,111
40	Florida	330,301,717	281,449,404	13,551,773	35,300,540	101,204,046	7,621,885	8,000,000	80,256,806	5,325,355
	EAST SOUTH CENTRAL:									
41	Kentucky	1,511,901,077	1,305,158,936	48,354,857	158,387,284	512,459,424	50,928,217	96,800,000	347,338,888	17,392,319
42	Tennessee	1,251,964,585	1,024,979,894	53,462,556	173,522,135	492,407,214	50,960,694	101,000,000	318,285,307	22,161,213
43	Alabama	690,848,720	543,657,755	34,366,217	112,824,748	383,178,279	30,426,993	29,100,000	304,348,638	19,302,648
44	Mississippi	964,751,855	789,896,778	39,881,256	134,973,821	407,499,799	27,327,885	29,600,000	336,207,156	14,364,758
	WEST SOUTH CENTRAL:									
45	Arkansas	924,395,483	753,110,666	43,432,237	127,852,580	424,486,802	30,083,950	39,400,000	340,813,256	14,189,596
46	Louisiana	589,826,679	474,038,793	32,715,010	83,072,876	237,628,052	13,613,465	12,100,000	206,182,548	5,732,039
47	Oklahoma	1,660,423,544	1,363,865,294	80,630,547	215,927,703	707,895,000	49,887,518	103,800,000	550,084,742	4,122,740
48	Texas	4,447,420,321	3,700,173,319	154,320,996	592,926,006	1,369,471,705	87,761,715	196,900,000	1,071,542,103	13,267,887
	MOUNTAIN:									
49	Montana	985,961,308	776,767,529	55,004,212	154,189,567	142,597,141	24,809,029	46,000,000	69,975,185	1,812,927
50	Idaho	716,137,910	581,511,964	38,417,253	96,208,693	181,709,556	22,225,355	30,500,000	126,495,111	2,489,090
51	Wyoming	334,410,590	234,748,125	11,777,949	87,884,516	68,153,818	14,004,109	23,700,000	30,270,630	179,079
52	Colorado	1,076,794,749	866,013,660	49,804,509	160,976,580	280,295,333	26,921,292	70,600,000	181,065,239	1,708,802
53	New Mexico	325,185,999	221,814,212	9,745,369	93,626,418	75,172,758	8,447,826	25,700,000	40,619,634	405,298
54	Arizona	233,592,989	172,325,321	8,820,667	52,447,001	59,771,694	6,294,886	10,900,000	42,481,230	95,578
55	Utah	311,274,728	243,751,758	13,514,787	54,008,183	87,764,314	13,735,823	15,600,000	58,067,067	361,424
56	Nevada	99,779,666	66,255,214	3,630,927	29,893,525	26,418,019	4,694,649	7,700,000	13,980,303	43,067
	PACIFIC:									
57	Washington	1,057,429,848	920,392,341	54,721,377	82,316,130	301,271,159	44,066,349	23,900,000	227,212,008	6,092,802
58	Oregon	818,559,751	675,213,284	41,567,125	101,779,342	209,459,266	35,146,671	36,200,000	131,884,639	6,227,956
59	California	3,431,021,861	3,073,811,109	136,069,290	221,141,462	770,544,880	103,932,013	67,500,000	589,757,377	9,355,490

[1] The gross value of farm products, obtained by adding the value of crops, live-stock products, etc., contains a considerable amount of duplication, on account of crops fed to live stock. It is roughly analogous to the value of products in manufactures, with its duplication on account of the use of the products of one establishment as materials in another.

[2] These include dairy products, wool and mohair, eggs and chickens, and honey and wax.

[3] Estimated value of domestic animals sold by farmers and animals slaughtered on the farms, whether for sale or for home consumption.

[4] These include forest products of farms valued (for the United States) at $394,321,828, nursery products valued at $20,434,389, and greenhouse products valued at $77,380,230.

FOR POPULATION, AGRICULTURE, MANUFACTURES, AND MINES AND QUARRIES.

MANUFACTURES.*											MINES AND QUARRIES.*								
Number of establishments.	Average number of wage earners. Total.	Rank.	Per cent distribution.	Male.	Female.	Wages.	Cost of materials.	Value of products. Amount.	Rank.	Per cent distribution.	Number of establishments.	Number of mines and quarries.	Number of wells.	Average number of wage earners.[5] Total.	Per cent distribution.	Wages.	Value of products. Amount.	Per cent distribution.	
						Expressed in thousands.										Expressed in thousands.			
290,105	9,096,372	....	100.0	7,267,030	1,829,342	*Dollars.* 10,533,400	*Dollars.* 37,376,380	*Dollars.* 62,418,079	....	100.0	21,280	13,844	257,673	981,560	100.0	*Dollars.* 1,295,936	*Dollars.* 3,158,464	100.0	1
25,528	1,351,389	3	14.9	955,597	395,792	1,436,435	3,951,908	7,183,071	3	11.5	302	334	.....	7,213	0.7	8,034	18,724	0.6	2
88,360	2,872,653	1	31.6	2,179,258	693,395	3,464,931	11,424,096	19,854,773	1	31.8	6,604	3,870	91,511	334,175	34.0	458,108	853,891	27.0	3
61,332	2,396,618	2	26.3	2,030,024	366,594	2,992,931	10,621,687	17,737,480	2	28.4	3,772	2,324	54,413	190,011	19.4	237,638	480,483	15.2	4
29,166	499,635	5	5.5	408,369	91,266	546,172	3,778,125	5,187,065	4	8.3	1,726	1,270	12,691	62,253	6.3	84,268	280,111	8.9	5
29,976	817,212	4	9.0	658,092	159,120	778,027	2,596,265	4,455,152	5	7.1	2,284	1,976	27,363	129,707	13.2	149,276	352,074	11.1	6
14,655	329,226	7	3.6	286,147	43,079	298,711	977,824	1,642,391	8	2.6	1,405	1,475	5,228	90,612	9.2	98,768	181,645	5.8	7
13,909	285,244	8	3.1	261,967	23,277	293,022	1,547,994	2,277,861	7	3.6	2,821	495	56,087	60,936	6.3	88,445	490,727	15.5	8
7,612	109,216	9	1.2	101,858	7,358	141,902	610,239	922,676	9	1.5	1,508	1,598	1,183	81,519	8.3	131,192	321,825	10.2	9
19,567	435,179	6	4.8	385,718	49,461	581,269	1,868,242	3,157,610	6	5.1	858	502	9,197	25,134	2.6	40,207	178,984	5.7	10
2,995	88,651	24	1.0	68,530	20,121	94,225	254,569	456,822	28	0.7	50	51	.....	979	0.1	1,052	1,824	0.1	11
1,499	83,074	25	0.9	57,667	25,407	79,326	239,528	407,205	29	0.7	30	33	.....	682	0.1	825	1,568	(6)	12
1,790	33,491	37	0.4	28,613	4,878	34,084	95,173	168,108	38	0.3	93	109	.....	2,936	0.3	3,041	8,555	0.3	13
11,906	713,836	4	7.8	490,006	223,830	766,623	2,260,713	4,011,182	5	6.4	74	79	.....	1,704	0.2	2,069	4,176	0.1	14
2,466	139,665	15	1.5	89,734	49,931	137,495	415,989	747,323	19	1.2	14	15	.....	369	(6)	400	952	(6)	15
4,872	292,672	8	3.2	221,047	71,625	324,682	685,937	1,392,432	12	2.2	41	47	.....	543	0.1	647	1,649	0.1	16
49,330	1,228,130	1	13.5	876,680	351,450	1,458,207	4,943,214	8,867,005	1	14.2	700	147	14,186	6,202	0.6	7,497	25,131	0.8	17
11,057	508,686	6	5.6	388,419	120,267	600,658	2,270,473	3,672,065	6	5.9	97	102	.....	4,576	0.5	5,393	9,309	0.3	18
27,973	1,135,837	2	12.5	914,159	221,678	1,406,066	4,210,409	7,315,703	2	11.7	5,807	3,621	77,325	323,397	32.9	445,218	819,451	25.9	19
16,125	730,733	3	8.0	625,668	105,065	944,652	2,911,948	5,100,309	4	8.2	2,283	1,064	35,440	49,298	5.0	58,110	134,519	4.3	20
7,916	277,580	9	3.1	235,805	41,775	317,043	1,174,950	1,898,753	9	3.0	503	398	2,456	26,751	2.7	30,193	52,840	1.7	21
18,593	653,114	5	7.2	527,205	125,909	801,087	3,488,271	5,425,245	3	8.7	772	590	16,498	79,123	8.1	94,179	178,673	5.7	22
8,305	471,242	7	5.2	417,708	53,534	639,708	1,919,243	3,466,188	7	5.6	122	165	19	31,292	3.2	50,406	103,870	3.3	23
10,393	263,949	10	2.9	223,638	40,311	290,441	1,127,275	1,846,984	10	3.0	92	107	.....	3,547	0.4	4,750	10,581	0.3	24
6,225	115,623	19	1.3	96,704	18,919	127,107	883,090	1,218,130	13	2.0	135	196	.....	17,265	1.8	29,383	130,399	4.1	25
5,683	80,551	27	0.9	68,080	12,471	90,117	520,241	745,473	20	1.2	198	226	.....	11,274	1.1	12,467	18,474	0.6	26
8,592	195,037	12	2.1	147,635	47,402	196,515	1,056,457	1,594,208	11	2.5	468	494	.....	14,857	1.5	16,777	33,366	1.1	27
894	4,472	48	(6)	4,136	336	5,401	44,490	57,374	47	0.1	79	79	.....	774	0.1	1,029	1,927	0.1	28
1,414	6,382	46	0.1	5,719	663	7,905	42,986	62,171	46	0.1	23	28	1	1,785	0.2	2,497	5,314	0.2	29
2,884	36,521	35	0.4	31,275	5,246	46,067	480,774	596,042	24	1.0	9	9	.....	162	(6)	166	293	(6)	30
3,474	61,049	31	0.7	54,820	6,229	73,060	750,088	913,667	16	1.5	814	238	12,690	16,136	1.6	21,949	90,338	2.9	31
668	29,035	39	0.3	24,744	4,291	37,265	85,433	165,073	40	0.3	7	8	.....	116	(6)	136	244	(6)	32
4,937	140,342	14	1.5	104,977	35,365	147,867	549,347	873,945	17	1.4	126	161	.....	5,628	0.6	6,152	9,699	0.3	33
595	10,482	43	0.1	9,193	1,289	13,189	30,940	68,826	45	0.1	3	3	.....	12	(6)	8	16	(6)	34
5,603	119,352	18	1.3	99,353	19,999	120,007	371,541	643,512	23	1.0	202	216	.....	14,547	1.5	16,108	29,363	0.9	35
2,785	83,036	26	0.9	74,684	8,352	101,840	270,941	471,971	27	0.8	1,714	1,325	27,363	100,812	10.3	119,578	295,607	9.3	36
5,999	157,659	13	1.7	116,391	41,268	126,680	526,906	943,808	15	1.5	102	106	.....	1,890	0.2	1,489	2,736	0.1	37
2,004	79,450	28	0.9	60,800	18,650	62,566	227,986	381,453	32	0.6	20	20	.....	933	0.1	680	1,351	(6)	38
4,803	123,441	17	1.4	99,282	24,159	101,180	440,490	693,237	21	1.1	74	82	.....	2,397	0.2	2,017	4,082	0.1	39
2,582	74,415	29	0.8	68,668	5,747	67,433	92,680	213,327	35	0.3	36	55	.....	3,372	0.3	3,108	8,976	0.3	40
3,957	69,340	30	0.8	58,584	10,756	67,034	235,715	395,660	31	0.6	938	864	5,214	43,563	4.4	49,551	98,487	3.1	41
4,589	95,167	23	1.0	76,187	18,980	81,355	344,767	556,253	25	0.9	203	263	14	14,470	1.5	12,987	23,292	0.7	42
3,654	107,159	21	1.2	96,783	10,376	99,066	300,664	492,731	26	0.8	264	348	.....	32,579	3.3	36,230	59,866	1.9	43
2,455	57,560	33	0.6	54,593	2,967	51,256	96,678	197,747	37	0.3	(7)	.....	.....	.....	.....	.....	.....	.....	44
3,123	49,954	34	0.5	47,838	2,116	47,186	102,813	200,313	36	0.3	126	126	124	3,630	0.4	4,573	8,404	0.3	45
2,617	98,265	22	1.1	88,259	10,006	94,406	431,404	676,190	22	1.1	[8] 137	4	2,479	5,228	0.5	7,505	40,017	1.3	46
2,445	29,503	38	0.3	27,646	1,857	35,026	312,606	401,363	30	0.6	1,934	284	44,735	33,914	3.5	46,809	281,928	8.9	47
5,724	107,522	20	1.2	98,224	9,298	116,404	701,171	999,996	14	1.6	624	81	8,749	18,164	1.9	29,558	160,378	5.1	48
1,290	17,160	41	0.2	16,608	552	24,743	122,152	166,664	39	0.3	259	269	28	16,129	1.6	25,724	49,924	1.6	49
922	13,917	42	0.2	13,445	472	18,547	43,949	80,511	44	0.1	82	83	.....	2,455	0.3	4,202	11,840	0.4	50
576	6,634	45	0.1	6,545	89	11,189	42,250	81,445	43	0.1	106	87	1,084	9,699	1.0	14,576	41,929	1.3	51
2,631	35,254	36	0.4	31,902	3,352	42,975	174,870	275,622	34	0.4	477	523	70	16,790	1.7	25,405	51,217	1.6	52
387	5,736	47	0.1	5,616	120	6,659	7,727	17,856	49	(6)	85	103	1	7,100	0.7	10,494	18,872	0.6	53
480	8,528	44	0.1	8,388	140	12,015	92,645	120,769	42	0.2	155	172	.....	15,268	1.6	26,193	88,478	2.8	54
1,160	18,868	40	0.2	16,297	2,571	21,455	110,154	156,933	41	0.3	141	154	.....	9,847	1.0	17,197	41,511	1.3	55
166	3,119	49	(6)	3,057	62	4,318	16,490	22,874	48	(6)	203	207	.....	4,231	0.4	7,401	18,054	0.6	56
4,918	132,928	16	1.5	125,403	7,525	194,968	443,178	809,623	18	1.3	83	93	.....	5,050	0.5	7,466	13,329	0.4	57
2,707	58,559	32	0.6	53,746	4,813	81,094	206,206	366,783	33	0.6	50	52	.....	740	0.1	993	1,885	0.1	58
11,942	243,692	11	2.7	206,569	37,123	305,207	1,218,859	1,981,205	8	3.2	725	357	9,197	19,344	2.0	31,748	163,770	5.2	59

[5] Includes 488 females.
[6] Less than one-tenth of 1 per cent.
[7] Included with Louisiana to avoid disclosing individual operations.
[8] Includes 2 establishments in Mississippi.

* These statistics relate to the calendar year 1919.

Cities.—North Carolina has 25 cities, of which Winston-Salem, with a population of 48,395, is the largest, and Charlotte, with 46,338 inhabitants, is second in size. (See Tables 3 and 4.) The following summary shows, for each city having 10,000 or more inhabitants in 1920, the population at each census for which figures are available, together with the number and per cent of increase during the preceding decade:

POPULATION OF PRINCIPAL CITIES AND TOWNS FROM EARLIEST CENSUS TO 1920.

[A minus sign (—) denotes decrease.]

City or town and census year.	Population.	Increase over preceding census. Number.	Increase over preceding census. Per cent.
Asheville:			
1920	28,504	9,742	51.9
1910	18,762	4,068	27.7
1900	14,694	4,459	43.6
1890	10,235	7,619	291.2
1880	2,616	1,216	86.9
1870	1,400	.....	.....
Charlotte:			
1920	46,338	12,324	36.2
1910	34,014	15,923	88.0
1900	18,091	6,534	56.5
1890	11,557	4,463	62.9
1880	7,094	2,621	58.6
1870	4,473	2,208	97.5
1860	2,265	1,200	112.7
1850	1,065	.....	.....
Durham:			
1920	21,719	3,478	19.1
1910	18,241	11,562	173.1
1900	6,679	1,194	21.8
1890	5,485	3,444	168.7
1880	2,041	.....	.....
Gastonia:			
1920	12,871	7,112	123.5
1910	5,759	1,149	24.9
1900	4,610	3,577	346.3
1890	1,033	797	337.7
1880	236	.....	.....
Goldsboro:			
1920	11,296	5,189	85.0
1910	6,107	230	3.9
1900	5,877	1,860	46.3
1890	4,017	731	22.2
1880	3,286	2,152	189.8
1870	1,134	249	28.1
1860	885	.....	.....
Greensboro:			
1920	19,861	3,966	25.0
1910	15,895	5,860	58.4
1900	10,035	6,718	202.5
Greensboro—Con.			
1890	3,317	1,212	57.6
1880	2,105	1,608	323.5
1870	497	.....	.....
High Point:			
1920	14,302	4,777	50.2
1910	9,525	5,362	128.8
1900	4,163	.....	.....
New Bern:			
1920	12,198	2,237	22.5
1910	9,961	871	9.6
1900	9,090	1,247	15.9
1890	7,843	1,400	21.7
1880	6,443	594	10.2
1870	5,849	417	7.7
1860	5,432	751	16.0
1850	4,681	991	26.9
1840	3,690	—106	—2.8
1830	3,796	133	3.6
1820	3,663	.....	.....
1810	(1)	.....	.....
1800	2,467	.....	.....
Raleigh:			
1920	24,418	5,200	27.1
1910	19,218	5,575	40.9
1900	13,643	965	7.6
1890	12,678	3,413	36.8
1880	9,265	1,475	18.9
1870	7,790	3,010	63.0
1860	4,780	262	5.8
1850	4,518	2,274	101.3
1840	2,244	544	32.0
1830	1,700	—974	—36.4
1820	2,674	.....	.....
1810	(1)	.....	.....
1800	669	.....	.....
Rocky Mount:			
1920	12,742	4,691	58.3
1910	8,051	5,114	174.1
1900	2,937	2,121	259.9
1890	816	264	47.8
Rocky Mount—Con.			
1880	552	195	54.6
1870	357	.....	.....
Salisbury:			
1920	13,884	6,731	94.1
1910	7,153	876	14.0
1900	6,277	1,859	42.1
1890	4,418	1,695	62.2
1880	2,723	.....	.....
1870	(2)	.....	.....
1860	2,420	1,334	122.8
1850	1,086	.....	.....
Wilmington:			
1920	33,372	7,624	29.6
1910	25,748	4,772	22.7
1900	20,976	920	4.6
1890	20,056	2,706	15.6
1880	17,350	3,904	29.0
1870	13,446	3,894	40.8
1860	9,552	2,288	31.5
1850	7,264	.....	.....
1840	(1)	.....	.....
1830	(1)	.....	.....
1820	2,633	.....	.....
1810	(1)	.....	.....
1800	1,689	.....	.....
Wilson:			
1920	10,612	3,895	58.0
1910	6,717	3,192	90.6
1900	3,525	1,399	65.8
1890	2,126	651	44.1
1880	1,475	439	42.4
1870	1,036	76	7.9
1860	960	.....	.....
Winston-Salem:[3]			
1920	48,395	25,695	113.2
1910	22,700	9,050	66.3
1900	13,650	2,921	27.2
1890	10,729	6,535	155.8
1880	4,194	3,751	846.7
1870	443	.....	.....

[1] Not returned separately.
[2] Returns for 1870 incomplete, showing total of only 168.
[3] Winston and Salem consolidated as Winston-Salem between 1910 and 1920. Figures shown for 1910, 1900, 1890, and 1880 represent combined population of Winston and Salem; population given for 1870 is that of Winston alone.

Urban and rural population.—The Census Bureau defines urban population as that residing in cities and other incorporated places having 2,500 inhabitants or more, and rural population as that residing outside such incorporated places.

The following summary presents, for the last three censuses, figures showing the urban and rural population of the state distributed among places grouped according to specified limits of population. The classification for each census is based upon the population of the various places as shown by the returns of that census. Consequently the territory comprised within any one class of cities or that designated as urban or as rural does not remain fixed, because any given place may, through the growth or the decline of its population, pass from one class to another at successive censuses. The proportion of the population of North Carolina living in places of 2,500 or more increased from 9.9 per cent in 1900 to 14.4 per cent in 1910 and to 19.2 per cent in 1920.

URBAN AND RURAL POPULATION: 1920, 1910, AND 1900.

Class of places.	1920 Number of places.	1920 Population.	1910 Number of places.	1910 Population.	1900 Number of places.	1900 Population.	Per cent of total population. 1920	1910	1900
Total population	.....	2,559,123	.....	2,206,287	.....	1,893,810	100.0	100.0	100.0
Urban territory	55	490,370	40	318,474	28	186,790	19.2	14.4	9.9
Cities and towns of—									
25,000 inhabitants or more	4	156,609	2	59,762	.....	.....	6.1	2.7	.....
10,000 to 25,000 inhabitants	10	153,903	5	89,283	6	87,447	6.0	4.0	4.6
5,000 to 10,000 inhabitants	13	89,970	13	96,184	6	42,181	3.5	4.4	2.2
2,500 to 5,000 inhabitants	28	89,888	20	73,245	16	57,162	3.5	3.3	3.0
Rural territory	.....	2,068,753	.....	1,887,813	.....	1,707,020	80.8	85.6	90.1
Cities and towns of less than 2,500 inhabitants	413	240,753	414	218,482	313	148,299	9.4	9.9	7.8
Other rural territory	.....	1,828,000	.....	1,669,331	.....	1,558,721	71.4	75.7	82.3

PER CENT OF INCREASE OR DECREASE OF POPULATION OF NORTH CAROLINA, BY COUNTIES: 1910–1920.

Rural population is defined as that residing outside of incorporated places having 2,500 inhabitants or more.

TOTAL POPULATION.

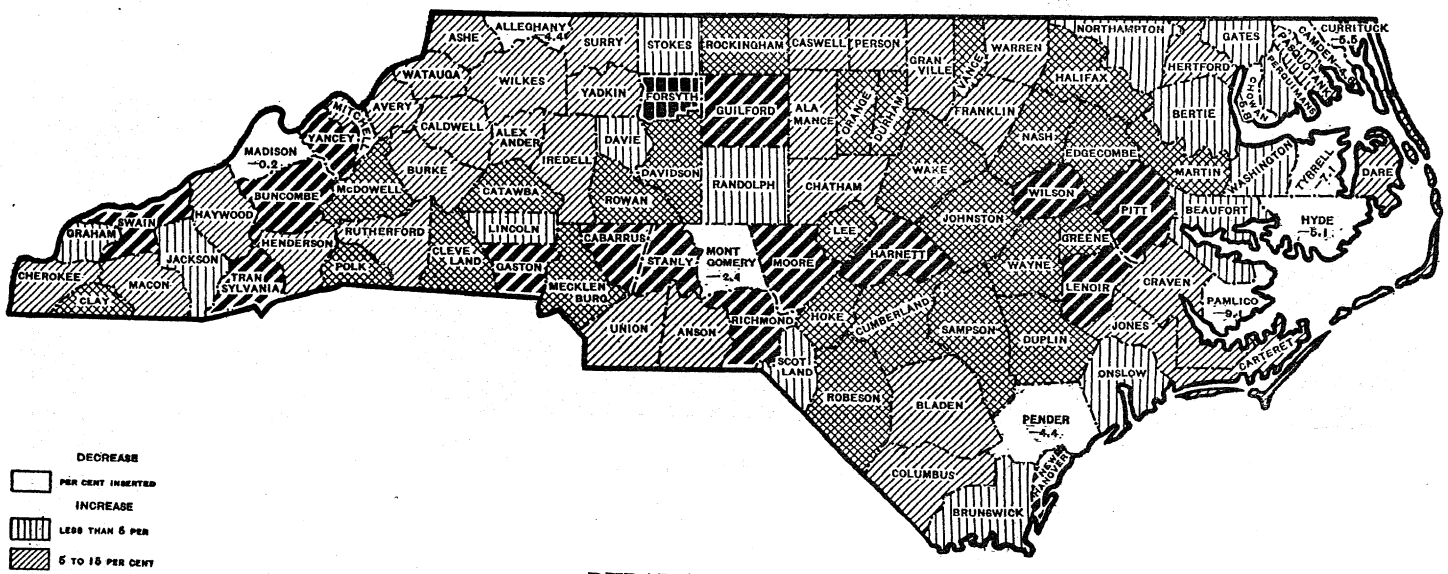

RURAL POPULATION.

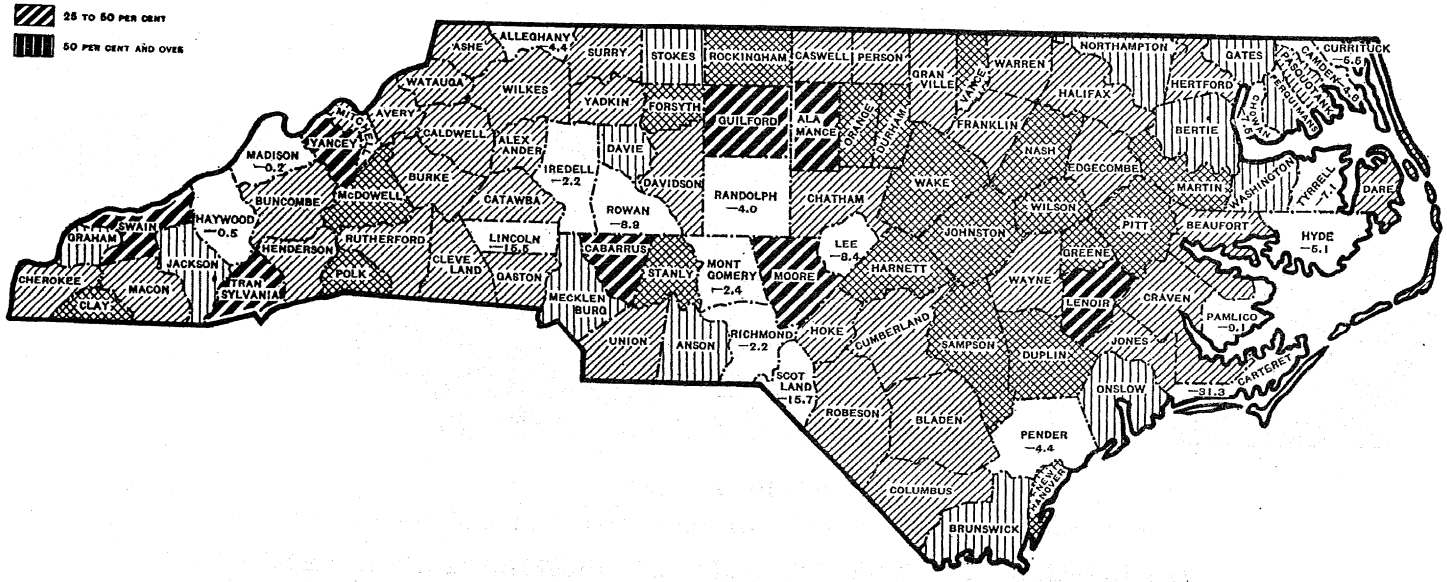

DENSITY OF POPULATION OF NORTH CAROLINA, BY COUNTIES: 1920.

Rural population is defined as that residing outside of incorporated places having 2,500 inhabitants or more.

TOTAL POPULATION.

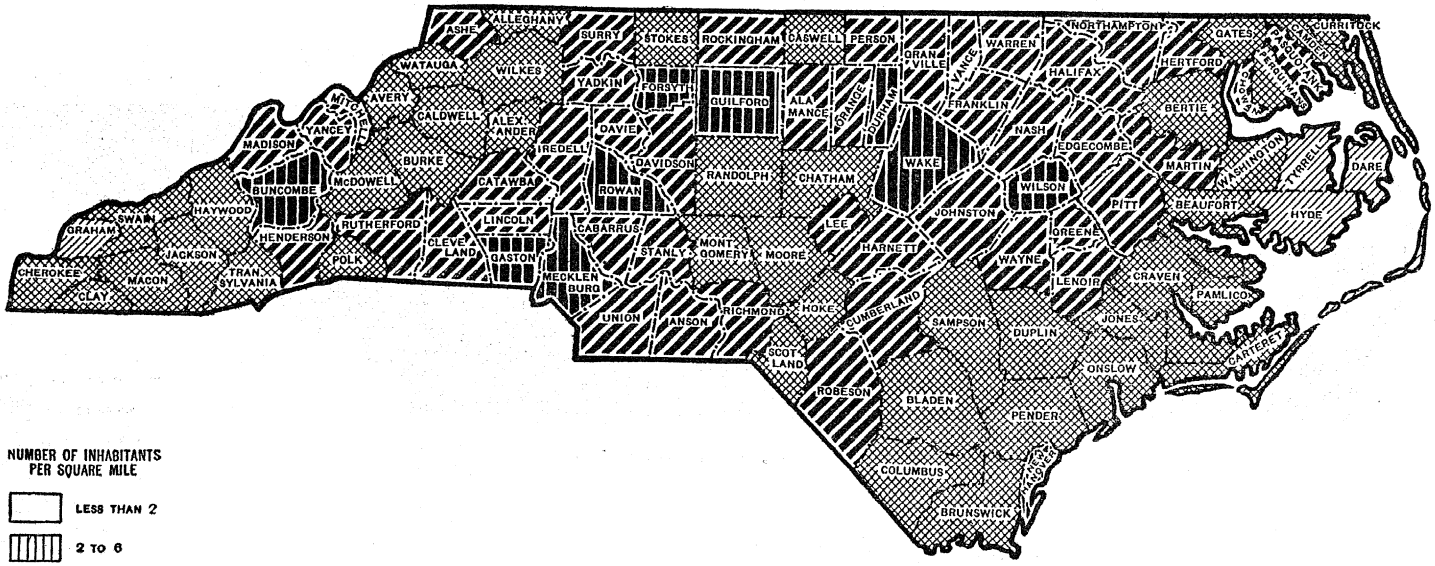

NUMBER OF INHABITANTS PER SQUARE MILE

- LESS THAN 2
- 2 TO 6
- 6 TO 18
- 18 TO 45
- 45 TO 90
- 90 AND OVER

RURAL POPULATION.

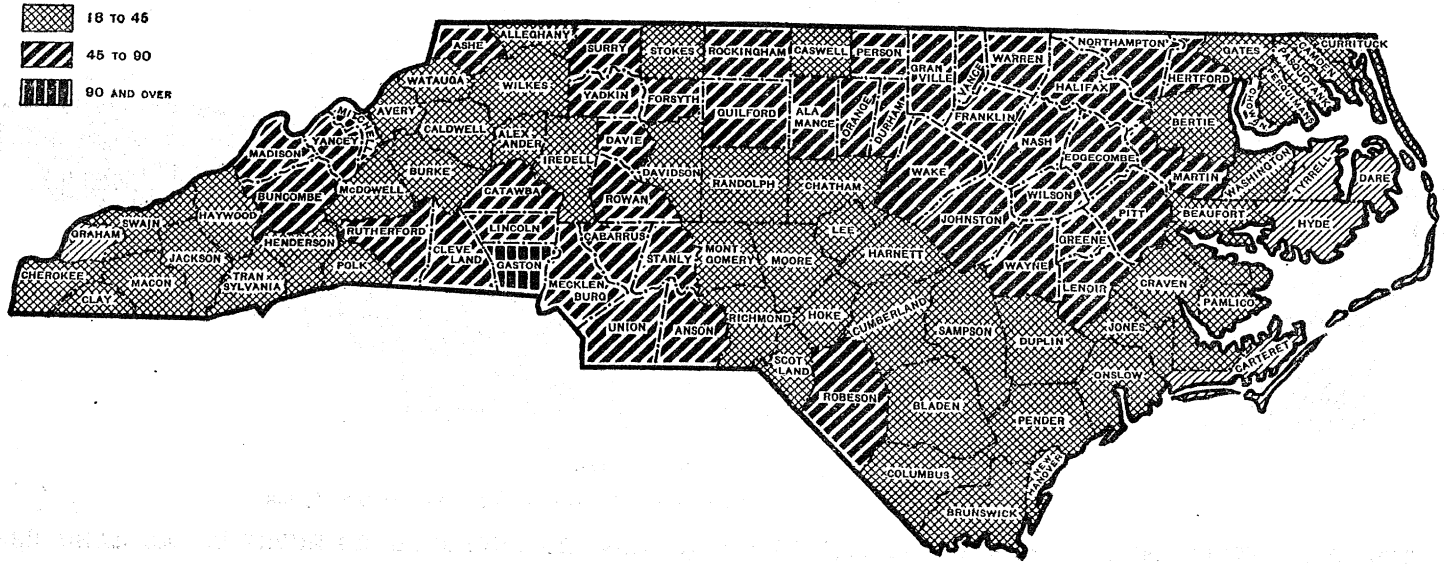

TABLE 1.—AREA AND POPULATION OF COUNTIES: 1850 TO 1920.

[A minus sign (—) denotes decrease.]

COUNTY.	Land area in square miles: 1920.	POPULATION. 1920 Total.	1920 Per square mile.	1910	1900	1890	1880	1870	1860	1850	Per cent of increase. 1910 to 1920.	1900 to 1910.	1890 to 1900.
North Carolina [1]	**48,740**	**2,559,123**	**52.5**	**2,206,287**	**1,893,810**	[1] **1,617,949**	**1,399,750**	**1,071,361**	**992,622**	**869,039**	**16.0**	**16.5**	**17.1**
Alamance	492	32,718	66.5	28,712	25,665	18,271	14,613	11,874	11,852	11,444	14.0	11.9	40.5
Alexander	289	12,212	42.3	11,592	10,960	9,430	8,355	6,868	6,022	5,220	5.3	5.8	16.2
Alleghany [1]	234	7,403	31.6	7,745	7,759	6,523	5,486	3,691	3,590	.....	—4.4	—0.2	18.9
Anson	556	28,334	51.0	25,465	21,870	20,027	17,994	12,428	13,664	13,489	11.3	16.4	9.2
Ashe [1]	427	21,001	49.2	19,074	19,581	15,628	14,437	9,573	7,956	8,777	10.1	—2.6	25.3
Avery [1]	238	10,335	43.4	.....	.....	.....	.....	.....	.....	.....	.....	.....	.....
Beaufort [1]	840	31,024	36.9	30,877	26,404	21,072	17,474	13,011	14,766	13,816	0.5	16.9	25.3
Bertie	703	23,993	34.1	23,039	20,538	19,176	16,399	12,950	14,310	12,851	4.1	12.2	7.1
Bladen [1]	976	19,761	20.2	18,006	17,677	16,763	16,158	12,831	11,995	9,767	9.7	1.9	5.5
Brunswick [1]	790	14,876	18.8	14,432	12,657	10,900	9,389	7,754	8,406	7,272	3.1	14.0	16.1
Buncombe	639	64,148	100.4	49,798	44,288	35,266	21,909	15,412	12,654	13,425	28.8	12.4	25.6
Burke	534	23,297	43.6	21,408	17,699	14,939	12,809	9,777	9,237	7,772	8.8	21.0	18.5
Cabarrus	390	33,730	86.5	26,240	22,456	18,142	14,964	11,954	10,546	9,747	28.5	16.9	23.8
Caldwell [1]	471	19,984	42.4	20,579	15,694	12,298	10,291	8,476	7,497	6,317	—2.9	31.1	27.6
Camden	220	5,382	24.5	5,640	5,474	5,667	6,274	5,361	5,343	6,049	—4.6	3.0	—3.4
Carteret [1]	573	15,384	26.8	13,776	11,811	10,825	9,784	9,010	8,186	6,939	11.7	16.6	9.1
Caswell	402	15,759	39.2	14,858	15,028	16,028	17,825	16,081	16,215	15,269	6.1	—1.1	—6.2
Catawba	408	33,839	82.9	27,918	22,133	18,689	14,946	10,984	10,729	8,862	21.2	26.1	18.4
Chatham [1]	696	23,814	34.2	22,635	23,912	25,413	23,453	19,723	19,101	18,449	5.2	—5.3	—5.9
Cherokee [1]	454	15,242	33.6	14,136	11,860	9,976	8,182	8,080	9,166	6,838	7.8	19.2	18.9
Chowan	165	10,649	64.5	11,303	10,258	9,167	7,900	6,450	6,842	6,721	—5.8	10.2	11.9
Clay [1]	220	4,646	21.1	3,909	4,532	4,197	3,316	2,461	.....	.....	18.9	—13.7	8.0
Cleveland [1]	496	34,272	69.1	29,494	25,078	20,394	16,571	12,696	12,348	10,396	16.2	17.6	23.0
Columbus [1]	933	30,124	32.3	28,020	21,274	17,856	14,439	8,474	8,597	5,909	7.5	31.7	19.1
Craven [1]	660	29,048	44.0	25,594	24,160	20,533	19,729	20,516	16,268	14,709	13.5	5.9	17.7
Cumberland [1]	670	35,064	52.3	35,284	29,249	27,321	23,836	17,035	16,369	20,610	—0.6	20.6	7.1
Currituck [1]	292	7,268	24.9	7,693	6,529	6,747	6,476	5,131	7,415	7,236	—5.5	17.8	—3.2
Dare [1]	377	5,115	13.6	4,841	4,757	3,768	3,243	2,778	.....	.....	5.7	1.8	26.2
Davidson [1]	569	35,201	61.9	29,404	23,403	21,702	20,333	17,414	16,601	15,320	19.7	25.6	7.8
Davie	258	13,578	52.6	13,394	12,115	11,621	11,096	9,620	8,494	7,866	1.4	10.6	4.3
Duplin	790	30,223	38.3	25,442	22,405	18,690	18,773	15,542	15,784	13,514	18.8	13.6	19.9
Durham [1]	312	42,219	135.3	35,276	26,233	18,041	.....	.....	.....	.....	19.7	34.5	45.4
Edgecombe	509	37,995	74.6	32,010	26,591	24,113	26,181	22,970	17,376	17,189	18.7	20.4	10.3
Forsyth [1]	376	77,269	205.5	47,311	35,261	28,434	18,070	13,050	12,692	11,168	63.3	34.2	24.0
Franklin [1]	468	26,667	57.0	24,692	25,116	21,090	20,829	14,134	14,107	11,713	8.0	—1.7	19.1
Gaston [1]	363	51,242	141.2	37,063	27,903	17,764	14,254	12,602	9,307	8,073	38.3	32.8	57.1
Gates	359	10,537	29.4	10,455	10,413	10,252	8,897	7,724	8,443	8,426	0.8	0.4	1.6
Graham [1]	298	4,872	16.3	4,749	4,343	3,313	2,335	.....	.....	.....	2.6	9.3	31.1
Granville [1]	503	26,846	53.4	25,102	23,263	24,484	31,286	24,831	23,396	21,249	6.9	7.9	—5.0
Greene	252	16,212	64.3	13,083	12,038	10,039	10,037	8,687	7,925	6,619	23.9	8.7	19.9
Guilford	691	79,272	114.7	60,497	39,074	28,052	23,585	21,736	20,056	19,754	31.0	54.8	39.3
Halifax	676	43,766	64.7	37,646	30,793	28,908	30,300	20,408	19,442	16,589	16.3	22.3	6.5
Harnett [1]	588	28,313	48.2	22,174	15,988	13,700	10,862	8,895	8,039	.....	27.7	38.7	16.7
Haywood	546	23,496	43.0	21,020	16,222	13,346	10,271	7,921	5,801	7,074	11.8	29.6	21.5
Henderson [1]	358	18,248	51.0	16,262	14,104	12,589	10,281	7,706	10,448	6,853	12.2	15.3	12.0
Hertford	341	16,294	47.8	15,436	14,294	13,851	11,843	9,273	9,504	8,142	5.6	8.0	3.2
Hoke [1]	417	11,722	28.1	.....	.....	.....	.....	.....	.....	.....	.....	.....	.....
Hyde	617	8,386	13.6	8,840	9,278	8,903	7,765	6,445	7,732	7,636	—5.1	—4.7	4.2
Iredell	588	37,956	64.6	34,315	29,064	25,462	22,675	16,931	15,347	14,719	10.6	18.1	14.1
Jackson [1]	494	13,396	27.1	12,998	11,853	9,512	7,343	6,683	5,515	.....	3.1	9.7	24.6
Johnston	807	48,998	60.7	41,401	32,250	27,239	23,461	16,897	15,656	13,726	18.3	28.4	18.4
Jones	417	9,912	23.8	8,721	8,226	7,403	7,491	5,002	5,730	5,038	13.7	6.0	11.1
Lee [1]	261	13,400	51.3	11,376	.....	.....	.....	.....	.....	.....	17.8	.....	.....
Lenoir	390	29,555	75.8	22,769	18,639	14,879	15,344	10,434	10,220	7,828	29.8	22.2	25.3
Lincoln	299	17,862	59.7	17,132	15,498	12,586	11,061	9,573	8,195	7,746	4.3	10.5	23.1
McDowell	443	16,763	37.8	13,538	12,567	10,939	9,836	7,592	7,120	6,246	23.8	7.7	14.9
Macon [1]	513	12,887	25.1	12,191	12,104	10,102	8,064	6,615	6,004	6,389	5.7	0.7	19.8
Madison	436	20,083	46.1	20,132	20,644	17,805	12,810	8,192	5,908	.....	—0.2	—2.5	15.9
Martin	438	20,828	47.6	17,797	15,383	15,221	13,140	9,647	10,195	8,307	17.0	15.7	1.1
Mecklenburg	597	80,695	135.2	67,031	55,268	42,673	34,175	24,299	17,374	13,914	20.4	21.3	29.5

[1] CHANGES IN BOUNDARIES, ETC.

THE STATE.—Total for 1890 includes two Indians specially enumerated and not treated as part of the population of any county.

ALLEGHANY.—Parts of Wilkes, Ashe, and Surry annexed in 1871, 1872, and 1875, respectively.

ASHE.—Part annexed to Alleghany in 1872.

AVERY.—Organized from parts of Caldwell, Mitchell, and Watauga in 1911.

BEAUFORT.—Parts annexed to Pamlico in 1874 and 1875.

BLADEN.—Parts annexed to Columbus and Cumberland in 1873 and 1874, respectively.

BRUNSWICK.—Parts annexed to Columbus in 1876 and 1877.

CALDWELL.—Part taken to form part of Avery in 1911.

CARTERET.—Part of Craven annexed between 1880 and 1890.

CHATHAM.—Part taken to form part of Lee in 1908.

CHEROKEE.—Part taken to form Graham in 1872.

CLAY.—Part of Macon annexed in 1872.

CLEVELAND.—Part of Gaston annexed in 1916.

COLUMBUS.—Part of Bladen annexed in 1873 and parts of Brunswick annexed in 1876 and 1877.

CRAVEN.—Part taken to form Pamlico in 1872 and part annexed to Carteret between 1880 and 1890.

CUMBERLAND.—Part of Bladen annexed in 1874; part annexed to Harnett and part taken to form part of Hoke in 1911.

CURRITUCK.—Part annexed to Dare in 1919.

DARE.—Part of Currituck annexed in 1919.

DAVIDSON.—Part annexed to Forsyth between 1880 and 1890.

DURHAM.—Organized from parts of Orange and Wake in 1881; part of Wake annexed in 1911.

FORSYTH.—Part of Davidson annexed between 1880 and 1890.

FRANKLIN.—Parts of Granville annexed in 1873 and 1875; part taken to form part of Vance in 1881.

GASTON.—Part annexed to Cleveland in 1916.

GRAHAM.—Organized from part of Cherokee in 1872.

GRANVILLE.—Parts annexed to Franklin in 1873 and 1875; part taken to form part of Vance in 1881.

HARNETT.—Part of Cumberland annexed in 1911.

HENDERSON.—Part annexed to Polk in 1911.

HOKE.—Organized from parts of Cumberland and Robeson in 1911.

JACKSON.—Part taken to form part of Swain in 1871.

LEE.—Organized from parts of Chatham and Moore in 1908.

MACON.—Part taken to form part of Swain in 1871 and part annexed to Clay in 1872.

TABLE 1.—AREA AND POPULATION OF COUNTIES: 1850 TO 1920—Continued.

[A minus sign (—) denotes decrease.]

COUNTY.	Land area in square miles: 1920.	POPULATION. 1920 Total.	1920 Per square mile.	1910	1900	1890	1880	1870	1860	1850	Per cent of increase. 1910 to 1920.	1900 to 1910.	1890 to 1900.
Mitchell[1]	213	11,278	52.9	17,245	15,221	12,807	9,435	4,705	.....	.....	—34.6	13.3	18.8
Montgomery	498	14,607	29.3	14,967	14,197	11,239	9,374	7,487	7,649	6,872	—2.4	5.4	26.3
Moore[1]	639	21,388	33.5	17,010	23,622	20,479	16,821	12,040	11,427	9,342	25.7	—28.0	15.3
Nash	586	41,061	70.1	33,727	25,478	20,707	17,731	11,077	11,687	10,657	21.7	32.4	23.0
New Hanover[1]	216	40,620	188.1	32,037	25,785	24,026	21,376	27,978	21,715	17,668	26.8	24.2	7.3
Northampton	504	23,184	46.0	22,323	21,150	21,242	20,032	14,749	13,372	13,335	3.9	5.5	—0.4
Onslow	743	14,703	19.8	14,125	11,940	10,303	9,829	7,569	8,856	8,283	4.1	18.3	15.9
Orange[1]	390	17,895	45.9	15,064	14,690	14,948	23,698	17,507	16,947	17,055	18.8	2.5	—1.7
Pamlico[1]	350	9,060	25.9	9,966	8,045	7,146	6,323	.....	.....	.....	—9.1	23.9	12.6
Pasquotank	223	17,670	79.2	16,693	13,660	10,748	10,369	8,131	8,940	8,950	5.9	22.2	27.1
Pender[1]	815	14,788	18.1	15,471	13,381	12,514	12,468	.....	.....	.....	—4.4	15.6	6.9
Perquimans	252	11,137	44.2	11,054	10,091	9,293	9,466	7,945	7,238	7,332	0.8	9.5	8.6
Person	391	18,973	48.5	17,356	16,685	15,151	13,719	11,170	11,221	10,781	9.3	4.0	10.1
Pitt	627	45,569	72.7	36,340	30,889	25,519	21,794	17,276	16,080	13,397	25.4	17.6	21.0
Polk[1]	251	8,832	35.2	7,640	7,004	5,902	5,062	4,319	4,043	.....	15.6	9.1	18.7
Randolph	803	30,856	38.4	29,491	28,232	25,195	20,836	17,551	16,793	15,832	4.6	4.5	12.1
Richmond[1]	521	25,567	49.1	19,673	15,855	23,948	18,245	12,882	11,009	9,818	30.0	24.1	—33.8
Robeson[1]	990	54,674	55.2	51,945	40,371	31,483	23,880	16,262	15,489	12,826	5.3	28.7	28.2
Rockingham	579	44,149	76.3	36,442	33,163	25,363	21,744	15,708	16,746	14,495	21.1	9.9	30.8
Rowan	489	44,062	90.1	37,521	31,066	24,123	19,965	16,810	14,589	13,870	17.4	20.8	28.8
Rutherford	544	31,426	57.8	28,385	25,101	18,770	15,198	13,121	11,573	13,550	10.7	13.1	33.7
Sampson[1]	886	36,002	40.6	29,982	26,380	25,096	22,894	16,436	16,624	14,585	20.1	13.7	5.1
Scotland[1]	349	15,600	44.7	15,363	12,553	.....	.....	.....	.....	.....	1.5	22.4	.....
Stanly	416	27,429	65.9	19,909	15,220	12,136	10,505	8,315	7,801	6,922	37.8	30.8	25.4
Stokes	480	20,575	42.9	20,151	19,866	17,199	15,353	11,208	10,402	9,206	2.1	1.4	15.5
Surry[1]	520	32,464	62.4	29,705	25,515	19,281	15,302	11,252	10,380	18,443	9.3	16.4	32.3
Swain[1]	553	13,224	23.9	10,403	8,401	6,577	3,784	.....	.....	.....	27.1	23.8	27.7
Transylvania	379	9,303	24.5	7,191	6,620	5,881	5,340	3,536	.....	.....	29.4	8.6	12.6
Tyrrell	390	4,849	12.4	5,219	4,980	4,225	4,545	4,173	4,944	5,133	—7.1	4.8	17.9
Union	565	36,029	63.8	33,277	27,156	21,259	18,056	12,217	11,202	10,051	8.3	22.5	27.7
Vance[1]	279	22,799	81.7	19,425	16,684	17,581	.....	.....	.....	.....	17.4	16.4	—5.1
Wake[1]	824	75,155	91.2	63,229	54,626	49,207	47,939	35,617	28,627	24,888	18.9	15.7	11.0
Warren[1]	425	21,593	50.8	20,266	19,151	19,360	22,619	17,768	15,726	13,912	6.5	5.8	—1.1
Washington	327	11,429	35.0	11,062	10,608	10,200	8,928	6,516	6,357	5,664	3.3	4.3	4.0
Watauga[1]	303	13,477	44.5	13,556	13,417	10,611	8,160	5,287	4,957	3,400	—0.6	1.0	26.4
Wayne	571	43,640	76.4	35,698	31,356	26,100	24,951	18,144	14,905	13,486	22.2	13.8	20.1
Wilkes[1]	735	32,644	44.4	30,282	26,872	22,675	19,181	15,539	14,749	12,099	7.8	12.7	18.5
Wilson	373	36,813	98.7	28,269	23,596	18,644	16,064	12,258	9,720	.....	30.2	19.8	26.6
Yadkin	324	16,391	50.6	15,428	14,083	13,790	12,420	10,697	10,714	.....	6.2	9.6	2.1
Yancey[1]	298	15,093	50.6	12,072	11,464	9,490	7,694	5,909	8,655	8,205	25.0	5.3	20.8

[1] CHANGES IN BOUNDARIES, ETC.

MITCHELL.—Part of Yancey annexed in 1872; part taken to form part of Avery in 1911.
MOORE.—Part taken to form part of Lee in 1908.
NEW HANOVER.—Part annexed to Sampson in 1872 and part taken to form Pender in 1875.
ORANGE.—Part taken to form part of Durham in 1881.
PAMLICO.—Organized from part of Craven in 1872 and parts of Beaufort annexed in 1874 and 1875.
PENDER.—Organized from part of New Hanover in 1875.
POLK.—Part of Henderson annexed in 1911.
RICHMOND.—Part taken to form Scotland in 1900.
ROBESON.—Part taken to form part of Hoke in 1911.
SAMPSON.—Part of New Hanover annexed in 1872.
SCOTLAND.—Organized from part of Richmond in 1900.
SURRY.—Part annexed to Alleghany in 1875.
SWAIN.—Organized from parts of Jackson and Macon in 1871.
VANCE.—Organized from parts of Franklin, Granville, and Warren in 1881.
WAKE.—Part taken to form part of Durham in 1881; part annexed to Durham in 1911.
WARREN.—Part taken to form part of Vance in 1881.
WATAUGA.—Part taken to form part of Avery in 1911.
WILKES.—Part annexed to Alleghany in 1871.
YANCEY.—Part annexed to Mitchell in 1872.

TABLE 2.—POPULATION OF COUNTIES BY MINOR CIVIL DIVISIONS: 1920, 1910, AND 1900.

[For changes in boundaries, etc., between 1910 and 1920, see footnotes; for those between 1900 and 1910, see Reports of the Thirteenth Census: 1910, Vol. III, Table 1, p. 272. For population of incorporated places, see Table 3.]

MINOR CIVIL DIVISION.	1920	1910	1900
Alamance County	**32,718**	**28,712**	**25,665**
Township 1, Patterson	1,567	1,493	1,446
Township 2, Coble	1,277	1,189	1,160
Township 3, Boon Station, including Elon College town and part of Gibsonville town	2,274	1,854	1,714
Township 4, Morton	1,809	1,779	1,771
Township 5, Faucette	2,112	1,781	1,490
Township 6, Graham, including Graham town	3,266	3,287	5,280
Township 7, Albright	886	824	749
Township 8, Newlin	2,078	1,971	1,809
Township 9, Thompson	1,767	1,659	1,504
Township 10, Melville, including part of Mebane town	2,711	1,943	1,495
Township 11, Pleasant Grove	2,044	1,692	1,488
Township 12, Burlington, including Burlington city	8,861	7,269	5,759
Township 13, Haw River	2,066	1,971	.....
Alexander County	**12,212**	**11,592**	**10,960**
Ellendale township	1,246	1,330	1,348
Gwaltneys township	1,462	1,546	1,650
Little River township	1,012	1,130	1,080
Millers township	916	1,007	1,048
Sharpes township	1,818	1,584	1,271
Sugar Loaf township	954	975	967
Taylorsville township, including Taylorsville town	3,374	2,551	2,011
Wittenberg township	1,430	1,469	1,585
Alleghany County	**7,403**	**7,745**	**7,759**
Cherry Lane township	969	957	1,003
Cranberry township	498	604	614
Gap Civil township, including Sparta town	1,617	1,658	1,567
Glade Creek township	1,465	1,391	1,337
Piney Creek township	1,157	1,210	1,289
Prathers Creek township	1,113	1,254	1,351
Whitehead township	584	671	598
Anson County	**28,334**	**25,465**	**21,870**
Ansonville township	2,785	2,988	2,171
Burnsville township	1,921	1,814	2,010
Gulledge township	3,890	3,064	2,757
Lanesboro township, including Peachland and Polkton towns	2,974	2,465	1,967
Lilesville township, including Lilesville town	4,316	3,862	3,311
Morven township, including McFarlan and Morven towns	3,848	3,752	3,477
Wadesboro township, including South Wadesboro and Wadesboro towns	6,864	6,072	4,637
White Store township	1,736	1,448	1,540
Ashe County	**21,001**	**19,074**	**19,581**
Chestnut Hill township	790	800	806
Clifton township	1,741	1,514	1,737
Creston township	805	812	773
Grassy Creek township	881	943	874
Helton township	1,116	1,215	1,199
Horse Creek township	2,078	1,880	1,885
Jefferson township, including Jefferson and West Jefferson towns	3,240	2,039	2,055
Laurel township	997	1,182	1,140
North Fork township	1,464	1,651	1,821
Obids township	895	807	815
Oldfields township, including Todd town	1,892	1,287	1,350
Peak Creek township	1,420	1,446	1,600
Pine Swamp township	1,272	1,178	1,141
Piney Creek township	1,379	1,197	1,196
Walnut Hill township	1,031	1,123	1,189
Avery County[1]	**10,335**	.....	.....
Altamont township	798	.....	.....
Banner Elk township, including Banner Elk town	910	.....	.....
Beech Mountain township	913	.....	.....
Cranberry township, including Elk Park town	2,856	.....	.....
Linville township, including Montezuma and Newland towns	2,458	.....	.....
Roaring Creek township	735	.....	.....
Toe River township	1,088	.....	.....
Wilsons Creek township	577	.....	.....
Beaufort County	**31,024**	**30,877**	**26,404**
Bath township, including Bath town	3,955	4,072	3,986
Chocowinity township	3,641	3,212	2,500
Long Acre township, including Pinetown town	3,660	3,095	2,658
Pantego township, including Belhaven and Pantego towns	5,345	5,828	4,364
Richland township, including Aurora, Edward, and South Creek towns	5,158	5,648	4,773
Washington township, including Washington city	9,265	9,022	8,123

[1] AVERY.—Organized from parts of Caldwell, Mitchell, and Watauga Counties in 1911.

MINOR CIVIL DIVISION.	1920	1910	1900
Bertie County	**23,993**	**23,039**	**20,538**
Colerain township, including Colerain and Powellsville towns	4,186	3,442	3,208
Indian Woods township	1,568	1,533	1,613
Merry Hill township	1,785	1,714	1,609
Mitchells township, including Aulander town	2,282	2,091	1,959
Roxobel township, including Kelford and Roxobel towns	2,760	2,588	2,100
Snake Bite township	1,786	1,847	1,548
Whites township	1,780	1,540	1,410
Windsor township, including Windsor town	5,270	5,492	5,017
Woodville township, including Lewiston and Woodville towns	2,576	2,792	2,074
Bladen County	**19,761**	**18,006**	**17,677**
Abbotts township,[2] including Abbottsburg town	1,190	1,080	948
Bethel township, including Dublin town	1,337	1,016	1,080
Bladenboro township, including Bladenboro town	2,778	1,910	1,572
Brown Marsh township, including Clarkton town	1,488	1,301	1,370
Carvers Creek township, including Council town	1,916	1,907	1,633
Central township	420	548	.....
Colly township	569	834	893
Cypress Creek township	781	862	652
Elizabethtown township, including Elizabethtown town	2,049	1,387	2,175
Frenchs Creek township	1,414	1,275	1,378
Hollow township	1,462	1,185	1,200
Lake Creek township	825	853	746
Turnbull township	431	523	453
White Oak township	1,355	1,770	2,066
Whites Creek township	1,746	1.555	1,511
Brunswick County	**14,876**	**14,432**	**12,657**
Lockwoods Folly township, including Shallotte City town	2,460	2,362	1,968
Northwest township	2,194	1,932	1,681
Shallotte township	2,225	2,559	2,223
Smithville township, including Southport city	3,008	2,922	2,562
Town Creek township, including Bolivia town	3,274	3,035	2,841
Waccamaw township	1,715	1,622	1,382
Buncombe County	**64,148**	**49,798**	**44,288**
Asheville township,[3] including Asheville city and Biltmore and South Biltmore towns	37,928	26,944	20,995
Avery Creek township	717	556	703
Black Mountain township, including Black Mountain town	2,699	1,762	1,464
Fairview township	1,763	1,600	1,759
Flat Creek township, including Jupiter town	1,159	1,152	1,619
French Broad township	1,399	1,329	1,456
Ivy township	2,456	2,483	2,684
Leicester township	3,410	3,602	3,569
Limestone township	1,370	1,312	1,363
Lower Hominy township	1,390	1,365	1,304
Reems Creek township, including Weaverville town	2,566	2,187	1,913
Sandy Mush township	1,144	1,207	1,481
Swannanoa township	3,372	1,875	1,563
Upper Hominy township	2,775	2,424	2,415
Burke County	**23,297**	**21,408**	**17,699**
Icard township, including Hildebran town and part of Rhodhiss town	2,983	2,434	2,150
Jonas Ridge township[4]	577	.....	.....
Linville township	1,300	1,178	1,051
Lovelady township, including Drexel and Rutherford College towns	3,016	1,960	1,356
Lower Creek township	619	715	841
Lower Fork township	1,151	1,345	1,240
Morganton township, including Morganton town	8,183	7,548	5,426
Quaker Meadow township	1,027	1,063	1,080
Silver Creek township, including Glen Alpine town	2,441	2,403	1,946
Smoky Creek township	251	352	333
Upper Creek township[4]	968	1,553	1,337
Upper Fork township	781	857	939
Cabarrus County	**33,730**	**26,240**	**22,456**
Township 1, Rocky River	2,015	1,962	1,775
Township 2, Poplar Tent	2,279	2,100	1,852
Township 3, Deweese	1,142	1,216	1,329
Township 4, Cooks Cross Roads	7,706	3,310	1,493
Township 5, Mount Gilead	959	917	903
Township 6, Faggarts	878	859	801
Township 7, Reed Misenheimers	772	805	955
Township 8, Mount Pleasant, including Mount Pleasant town	1,777	1,693	1,588

[2] BLADEN.—Name of Abbotts township changed from Abbottsburg since 1910.
[3] BUNCOMBE.—Part of Asheville township annexed to Asheville city since 1910.
[4] BURKE.—Jonas Ridge township organized from part of Upper Creek township since 1910.

TABLE 2.—POPULATION OF COUNTIES BY MINOR CIVIL DIVISIONS: 1920, 1910, AND 1900—Continued.

[For changes in boundaries, etc., between 1910 and 1920, see footnotes; for those between 1900 and 1910, see Reports of the Thirteenth Census: 1910, Vol. III, Table 1, p. 272. For population of incorporated places, see Table 3.]

MINOR CIVIL DIVISION.	1920	1910	1900
Cabarrus County—Continued.			
Township 9, Smiths	1,166	1,093	994
Township 10, Bethel Church	1,884	1,743	1,566
Township 11, Baptist Church	3,225	1,827	1,290
Township 12, Concord, including Concord city	9,927	8,715	7,910
Caldwell County [5]	**19,984**	**20,579**	**15,694**
Globe township [5]	686	1,030	1,112
Hudson township, including Hudson town	1,157	1,167	690
Johns River township,[5] including Collettsville town	1,073	1,356	1,207
Kings Creek township	1,000	1,286	1,166
Lenoir township, including part of Lenoir town	5,084	4,804	2,873
Little River township	1,339	1,458	1,467
Lovelady township, including Granite Falls town and part of Rhodhiss town	3,587	2,649	1,941
Lower Creek township, including part of Lenoir town	2,814	2,426	1,925
Mulberry township [5]	466	.....	.....
North Catawba township	649	739	725
Patterson township,[5] including Patterson town	985	1,625	1,512
Wilson Creek township,[5] including Mortimer town	231	917	.....
Yadkin Valley township	913	1,122	1,076
Camden County	**5,382**	**5,640**	**5,474**
Court House township	1,548	1,622	1,453
Shiloh township	1,970	2,036	1,961
South Mills township, including South Mills town	1,864	1,982	2,060
Carteret County	**15,384**	**13,776**	**11,811**
Township 1, White Oak	881	1,000	912
Township 2, Morehead, including Morehead City town	3,867	3,109	2,259
Township 3, Newport,[6] including Newport town	1,093	1,212	1,181
Township 4, Beaufort, including Beaufort town	4,099	3,459	3,012
Township 5, Straits [6]	905	1,445	1,224
Township 6, Smyrna	894	1,254	1,081
Township 7, Hunting Quarters,[6] including Atlantic town	1,724	1,700	1,520
Township 8, Portsmouth [6]	[6] 376	182	150
Cedar Island township [6]		.....	.....
Township 9, Merrimon	455	415	472
Carteret township [6]	5	.....	.....
Harkers Island township [6]	681	.....	.....
Harlowe township [6]	404	.....	.....
Caswell County	**15,759**	**14,858**	**15,028**
Anderson township	1,570	1,376	1,387
Dan River township	1,885	1,793	1,848
Hightowers township	1,685	1,494	1,461
Leasburg township	1,273	1,131	1,252
Locust Hill township	1,789	1,862	1,790
Milton township, including Milton town	2,309	2,291	2,412
Pelham township	1,933	1,957	1,847
Stony Creek township	1,637	1,503	1,481
Yanceyville township	1,678	1,451	1,550
Catawba County	**33,839**	**27,918**	**22,133**
Bandy township	1,555	1,621	1,440
Caldwell township	1,357	1,402	1,162
Catawba township, including Catawba town	2,758	2,762	2,446
Clines township, including Claremont town	3,213	3,040	2,813
Hickory township, including Brookford, Hickory, Highland, Longview, and West Hickory towns	12,990	9,240	5,659
Jacobs Fork township	1,876	1,827	1,576
Mountain Creek township	1,833	2,105	1,867
Newton township, including Conover, Maiden, and Newton towns	8,257	5,921	5,170
Chatham County	**23,814**	**22,635**	[7] **23,912**
Albright township	1,363	1,257	889
Baldwin township	1,439	1,708	1,539
Bear Creek township, including Bennett and Bonlee towns	2,522	2,227	2,099
Cape Fear township, including Merry Oaks town	1,582	1,586	2,391
Center township,[7] including Pittsboro town	2,496	2,330	2,154
Gulf township, including Goldston town	3,021	2,725	2,761
Hadley township [7]	1,082	1,045	1,018

[5] CALDWELL.—Parts of Globe and Wilson Creek townships taken to form part of Avery County in 1911. Mulberry township organized from parts of Johns River and Patterson townships since 1910.

[6] CARTERET.—Carteret and Harkers Island townships organized from parts of township 5, Straits, and Harlowe from part of township 3, Newport, since 1910. Cedar Island township (organized since 1910 from part of township 7, Hunting Quarters) and township 8, Portsmouth, not returned separately in 1920.

[7] CHATHAM.—Total for 1900 includes population (568) of Rock Rest township, annexed to Center and Hadley townships between 1900 and 1910.

MINOR CIVIL DIVISION.	1920	1910	1900
Chatham County—Continued.			
Haw River township, including Haywood and Moncure towns	778	787	.....
Hickory Mountain township	2,258	2,293	2,248
Matthews township, including Siler City town	3,639	2,897	2,222
New Hope township	1,497	1,611	1,771
Oakland township	620	560	1,974
William township	1,517	1,609	2,278
Cherokee County	**15,242**	**14,136**	**11,860**
Beaverdam township	1,306	1,673	1,755
Hot House township	772	808	860
Murphy township, including Murphy town	5,008	4,708	3,727
Notla township, including Culberson town	1,746	1,798	1,660
Shoal Creek township	1,890	1,936	1,853
Valley Town township, including Andrews and Marble towns	4,520	3,213	2,005
Chowan County	**10,649**	**11,303**	**10,258**
Edenton township, including Edenton town	5,040	5,948	5,289
Middle township	2,481	2,363	2,087
Upper township	1,589	1,615	1,556
Yeopim township	1,539	1,377	1,326
Clay County	**4,646**	**3,909**	**4,532**
Brasstown township	793	719	783
Hayesville township, including Hayesville town	1,648	1,511	1,655
Hiwassee township	789	537	614
Shooting Creek township	748	647	838
Tusquittee township	668	495	642
Cleveland County [8]	**34,272**	**29,494**	**25,078**
Township 1, River	724	726	624
Township 2, Boiling Springs	2,365	2,238	1,943
Township 3, Rippys	2,213	2,246	2,030
Township 4, Kings Mountain,[8] including East Kings Mountain, Grover, and Kings Mountain towns	7,217	4,511	3,570
Township 5, Warlick, including Waco town	2,385	2,238	2,060
Township 6, Shelby, including Shelby town	8,409	6,560	4,439
Township 7, Sandy Run, including Lattimore and Mooresboro towns	2,804	2,791	2,378
Township 8, Polkville	2,171	2,360	2,169
Township 9, Double Shoals, including Lawndale town	3,582	3,206	3,467
Township 10, Knob Creek	1,115	1,285	1,156
Township 11	1,287	1,333	1,242
Columbus County	**30,124**	**28,020**	**21,274**
Bogue township	1,881	1,649	1,707
Bolton township, including Bolton city	1,341	944	.....
Bug Hill township	1,486	1,380	1,491
Chadbourn township, including Chadbourn town	1,719	2,945	1,563
Fair Bluff township, including Cerro Gordo and Fair Bluff towns	3,565	3,077	2,272
Lees township	2,123	1,874	1,822
Ransom township, including Acme and Delco towns	2,422	2,249	1,992
South Williams township, including Tabor town	2,118	1,575	.....
Tatoms township, including Boardman and Evergreen towns	3,294	3,233	2,282
Waccamaw township, including Lake Waccamaw town	817	1,124	1,036
Welch Creek township	1,214	1,015	1,235
Western Prong township	628	638	549
Whiteville township, including Whiteville town	4,714	4,014	2,750
Williams township, including Clarendon town	2,802	2,303	2,575
Craven County	**29,048**	**25,594**	**24,160**
Township 1, including Vanceboro town	4,367	3,402	3,300
Township 2, including Bridgeton town	1,560	1,478	1,272
Township 3, including Cove City and Dover towns	3,357	3,501	2,689
Township 5	1,554	1,694	1,477
Township 6	863	878	986
Township 7	2,002	1,988	2,021
Township 8, including New Bern city	13,756	11,405	10,724
Township 9	1,589	1,248	1,691
Cumberland County [9]	**35,064**	[9] **35,284**	[9] **29,249**
Beaver Dam township	1,349	1,222	1,170
Black River township,[9] including Falcon and Godwin towns	2,047	2,242	1,903

[8] CLEVELAND.—Part of Gaston County, comprising East Kings Mountain town and part of Kings Mountain town, annexed in 1916.

[9] CUMBERLAND.—Totals include population (2,854 in 1910; 2,535 in 1900) of Little River and Quewhiffle townships, taken, together with parts of Rockfish and Seventy-first townships, to form part of Hoke County in 1911. Part of Black River township annexed to Harnett County in 1911. Manchester township organized from parts of Carvers Creek and Seventy-first townships since 1910. Manchester township in 1920 includes population of part of Camp Bragg (817); total population, in Cumberland and Hoke Counties, 1,091.

TABLE 2.—POPULATION OF COUNTIES BY MINOR CIVIL DIVISIONS: 1920, 1910, AND 1900—Continued.

[For changes in boundaries, etc., between 1910 and 1920, see footnotes; for those between 1900 and 1910, see Reports of the Thirteenth Census: 1910, Vol. III, Table 1, p. 272. For population of incorporated places, see Table 3.]

MINOR CIVIL DIVISION.	1920	1910	1900
Cumberland County—Continued.			
Carvers Creek township,[9] including Linden town	1,663	2,075	1,925
Cedar Creek township, including Stedman town	3,713	3,093	3,081
Cross Creek township, including Fayetteville town	10,875	8,216	5,926
Flea Hill township, including Wade town	3,549	3,353	2,415
Grays Creek township	1,937	1,635	1,602
Manchester township [9]	[9] 1,322	.....	.....
Pearces Mill township	2,427	2,361	1,491
Rockfish township,[9] including Cumberland and Hope Mills towns	3,181	3,205	3,273
Seventy-first township [9]	3,001	5,028	3,928
Currituck County [10]	**7,268**	**[10] 7,693**	**[10] 6,529**
Crawford township	2,545	2,514	2,122
Fruitville township	645	673	770
Moyock township	1,152	1,409	1,312
Poplar Branch township	2,926	2,624	1,932
Dare County [11]	**5,115**	**4,841**	**4,757**
Atlantic township [11]	398	.....	.....
Croatan township (Stumpy Point)[11]	576	539	544
East Lake township	433	548	500
Hatteras township	1,115	1,041	987
Kennekeet township (Chicamacomico)[11]	712	644	842
Nags Head township, including Manteo town	1,881	2,069	1,884
Davidson County	**35,201**	**29,404**	**23,403**
Abbotts Creek township	1,477	1,385	1,294
Alleghany township	625	667	516
Arcadia township	942	969	876
Boone township	1,118	1,133	1,239
Conrad Hill township	1,431	1,453	1,538
Cotton Grove township	1,721	1,609	1,374
Emmons township, including Denton town	2,142	1,886	1,395
Hampton township	224	209	225
Healing Spring township	858	986	886
Jackson Hill township	628	692	705
Lexington township,[12] including Lexington town	9,878	6,862	4,635
Midway township	1,616	1,416	1,213
Reedy Creek township	951	945	897
Silver Hill township	979	1,023	991
Thomasville township, including Thomasville town	8,730	6,342	3,824
Tyro township	1,627	1,525	1,307
Yadkin College township	254	302	488
Davie County	**13,578**	**13,394**	**12,115**
Calahaln township	1,259	1,165	1,262
Clarksville township	1,257	1,128	1,169
Farmington township	2,216	2,305	2,418
Fulton township	1,251	1,282	1,425
Jerusalem township	3,493	3,378	1,923
Mocksville township, including Mocksville town	2,584	2,566	2,218
Shady Grove township, including Advance town	1,518	1,570	1,700
Duplin County	**30,223**	**25,442**	**22,405**
Albertson township	1,168	913	775
Cypress Creek township	1,871	1,980	1,722
Faison township, including Calypso and Faison towns	4,147	3,608	3,153
Glisson township	959	680	684
Island Creek township, including Teacheys and Wallace towns	4,512	3,773	2,779
Kenansville township, including Kenansville town	2,432	2,190	2,311
Limestone township, including Beulahville town	3,064	2,121	1,922
Magnolia township, including Magnolia town	1,952	2,078	1,691
Rockfish township	1,640	1,606	1,451
Rose Hill township, including Rose Hill town	1,527	1,385	1,053
Smith township	1,427	1,017	847
Warsaw township, including Bowdens and Warsaw towns	3,481	2,492	2,526
Wolfscrape township	2,043	1,599	1,491

[9] CUMBERLAND.—For footnote, see preceding page.

[10] CURRITUCK.—Totals for 1910 and 1900 include population (473 and 393, respectively) of Atlantic township, annexed to Dare County in 1919.

[11] DARE.—Part of Currituck County annexed in 1919; Atlantic township organized from territory annexed. Croatan township returned as Croatan and Stumpy Point, and Kennekeet as Chicamacomico and Kennekeet, in 1910.

[12] DAVIDSON.—Part of Lexington township annexed to Lexington town since 1910.

MINOR CIVIL DIVISION.	1920	1910	1900
Durham County [13]	**42,219**	**35,276**	**26,233**
Carr township [13]	954	.....	.....
Cedar Fork township	632	570	612
Durham township, including Durham city	33,526	27,606	19,055
Lebanon township	1,012	1,022	1,216
Mangum township	2,469	2,661	2,306
Oak Grove township	1,679	1,611	1,392
Patterson township	1,947	1,806	1,652
Edgecombe County	**37,995**	**32,010**	**26,591**
Township 1, Tarboro, including Princeville and Tarboro towns	6,778	6,271	5,142
Township 2, Lower Conetoe, including Conetoe town	2,420	2,347	2,405
Township 3, Upper Conetoe	2,190	2,107	1,668
Township 4, Deep Creek	1,397	1,433	1,450
Township 5, Lower Fishing Creek	1,822	1,682	1,751
Township 6, Upper Fishing Creek, including part of Whitakers town	2,547	2,433	2,268
Township 7, Swift Creek, including part of Battleboro town	2,508	2,365	2,140
Township 8, Sparta	1,937	1,496	1,454
Township 9, Otter Creek, including Macchisfield town	2,046	1,555	1,205
Township 10, Lower Town Creek, including Pinetops town	1,821	1,330	1,255
Township 11, Walnut Creek	1,289	1,179	998
Township 12, Rocky Mount, including part of Rocky Mount city	8,734	5,898	3,240
Township 13, Cokey	1,552	1,255	1,044
Township 14, Upper Town Creek, including part of Sharpsburg town	954	659	571
Forsyth County	**77,269**	**47,311**	**35,261**
Abbotts Creek township	975	922	844
Belews Creek township	1,331	1,300	1,177
Bethania township	2,020	1,817	1,787
Broadbay township,[14] including part of Winston-Salem city	9,166	4,697	2,534
Clemmonsville township	951	991	913
Kernersville township, including Kernersville town	2,533	2,193	2,028
Lewisville township	1,223	1,106	1,109
Middle Fork township	3,035	2,774	2,606
Old Richmond township	1,541	1,503	1,349
Old Town township	3,162	1,770	1,872
Salem Chapel township	1,423	1,349	1,299
South Fork township, including part of Winston-Salem city [14]	3,493	2,077	1,786
Vienna township	1,298	1,229	1,310
Winston township, including part of Winston-Salem city [14]	45,118	23,583	14,647
Franklin County	**26,667**	**24,692**	**25,116**
Cedar Rock township	2,377	2,168	2,150
Cypress Creek township	1,511	1,196	1,204
Dunn township, including Dunn town	2,856	2,114	1,955
Franklinton township, including Franklinton town	4,235	4,430	4,356
Gold Mine township, including Wood town	1,671	1,449	1,587
Harris township	2,445	2,097	2,152
Hayesville township [15]	1,920	1,862	1,880
Louisburg township,[15] including Louisburg town	5,151	4,533	4,794
Sandy Creek township [15]	2,159	2,021	2,352
Youngsville township, including Youngsville town	2,342	2,822	2,686
Gaston County [16]	**51,242**	**37,063**	**27,903**
Cherryville township, including Cherryville town	5,390	4,328	3,737
Crowder Mountain township,[16] including Bessemer City town	3,859	4,382	3,516
Dallas township, including Dallas town	4,566	4,384	2,885
Gastonia township, including Gastonia city	21,502	12,268	7,708
River Bend township, including Mount Holly and Stanley towns	5,338	4,531	4,383
South Point township, including Belmont, Lowell, and McAdenville towns	10,587	7,170	5,674

[13] DURHAM.—Part of Wake County annexed in 1911; Carr township organized from territory annexed.

[14] FORSYTH.—Winston city and Salem town consolidated under name of Winston-Salem city, and parts of Broadbay and South Fork townships annexed, since 1910.

[15] FRANKLIN.—Parts of Hayesville and Sandy Creek townships annexed to Louisburg township since 1910.

[16] GASTON.—Part of Crowder Mountain township (East Kings Mountain town and part of Kings Mountain town) annexed to Cleveland County in 1916.

TABLE 2.—POPULATION OF COUNTIES BY MINOR CIVIL DIVISIONS: 1920, 1910, AND 1900—Continued.

[For changes in boundaries, etc., between 1910 and 1920, see footnotes; for those between 1900 and 1910, see Reports of the Thirteenth Census: 1910, Vol. III, Table 1, p. 272. For population of incorporated places, see Table 3.]

MINOR CIVIL DIVISION.	1920	1910	1900
Gates County	**10,537**	**10,455**	**10,413**
Gatesville township	1,625	1,479	1,466
Hall township	968	1,123	1,020
Haslett township	1,386	1,406	1,221
Holly Grove township	1,686	1,672	1,762
Hunters Mill township	1,893	2,060	2,036
Mintonsville township	1,510	1,420	1,401
Reynoldson township	1,469	1,295	1,507
Graham County	**4,872**	**4,749**	**4,343**
Cheoah township, including Robbinsville town	2,446	2,579	2,368
Stecoah township	1,405	1,498	1,216
Yellow Creek township	1,021	672	759
Granville County	**26,846**	**25,102**	**23,263**
Brassfield township	2,945	3,348	3,242
Dutchville township, including Creedmoor town	2,798	3,119	2,956
Fishing Creek township	3,277	2,727	2,490
Oak Hill township	2,432	2,415	2,459
Oxford township, including Oxford town	6,120	5,333	4,071
Salem township	1,261	1,115	1,163
Sassafras Fork township, including Stovall town	2,618	2,069	1,927
Tally Ho township, including Stem town	3,301	3,041	2,832
Walnut Grove township	2,094	1,935	2,123
Greene County	**16,212**	**[17] 13,083**	**[17] 12,038**
Bull Head township	1,765	1,351	1,275
Carrs township	1,207	1,164	1,117
Hookerton township, including Hookerton town	2,447	1,960	1,702
Jason township	1,073	964	836
Olds township	2,224	1,767	1,670
Ormonds township,[17] including Maury town	2,533	1,116	1,141
Shine township	1,075	999	972
Snow Hill township, including Snow Hill town	1,764	1,345	957
Speights Bridge township, including Walstonburg town	2,124	1,650	1,598
Guilford County	**79,272**	**60,497**	**39,074**
Bruce township	1,426	1,140	1,149
Center Grove township	1,094	997	1,044
Clay township	1,102	1,163	1,145
Deep River township	1,350	1,212	1,103
Fentress township	1,244	1,154	1,055
Friendship township	1,949	1,725	1,630
Gilmer township, including part of Greensboro city	20,979	15,728	8,631
Greene township	1,218	1,139	1,190
High Point township, including High Point city	18,481	12,395	5,598
Jamestown township	1,934	1,513	1,578
Jefferson township	1,323	1,320	1,266
Madison township	1,153	1,107	959
Monroe township	1,508	1,469	1,024
Morehead township, including part of Greensboro city	17,621	12,340	6,802
Oak Ridge township, including Stokesdale town	1,848	1,577	1,321
Rock Creek township, including part of Gibsonville town	2,486	2,313	1,546
Sumner township	1,437	1,190	1,144
Washington township	1,119	1,015	889
Halifax County	**43,766**	**37,646**	**30,793**
Brinkleyville township	5,234	4,858	3,563
Butterwood township	1,474	1,449	1,340
Conocanary township	1,046	1,505	1,616
Enfield township, including Enfield town	6,668	5,790	4,791
Faucett township	2,766	2,159	1,986
Halifax township, including Halifax town	3,071	2,775	2,583
Littleton township, including part of Littleton town	3,070	3,338	2,977
Palmyra township, including Hobgood and Palmyra towns	2,815	2,423	2,488
Roanoke Rapids township, including Roanoke Rapids town	7,703	4,250	----------
Roseneath township	1,346	1,140	1,079
Scotland Neck township, including Scotland Neck town	4,356	4,065	3,538
Weldon township, including Weldon town	4,217	3,894	4,832
Harnett County [18]	**28,313**	**22,174**	**15,988**
Anderson Creek township	958	1,051	928
Averasboro township,[18] including Dunn town	6,788	4,480	3,428
Barbecue township	1,118	905	965
Black River township, including Angier town	1,810	1,102	978
Buckhorn township	1,329	1,157	1,023
Duke township	2,675	2,603	----------
Grove township, including Coats town	3,170	2,045	1,618
Hectors Creek township	1,272	1,098	848
Harnett County—Continued.			
Johnsonville township	599	610	557
Lillington township, including Lillington town	1,731	1,314	887
Neills Creek township, including Buies Creek town	1,557	1,386	1,151
Stewarts Creek township	2,116	1,622	1,403
Upper Little River township	3,190	2,801	2,202
Haywood County	**23,496**	**21,020**	**16,222**
Beaverdam township, including Canton town	6,938	5,051	2,291
Cataloochee township	931	1,251	765
Cecil township	1,705	527	----------
Clyde township, including Clyde town	1,104	1,207	1,196
Crabtree township	1,054	1,081	1,269
East Fork township	551	595	651
Fines Creek township	1,452	1,405	1,740
Iron Duff township	446	511	499
Ivy Hill township	1,158	1,050	933
Jonathans Creek township	1,069	932	1,008
Pigeon township	1,436	1,250	1,617
Waynesville township, including Hazelwood and Waynesville towns	5,356	5,888	3,908
White Oak township	296	272	345
Henderson County [19]	**18,248**	**16,262**	**14,104**
Blue Ridge township	1,604	1,488	1,364
Clear Creek township	767	734	812
Crab Creek township	880	926	1,138
Edneyville township	1,544	1,501	1,739
Green River township	1,783	1,794	1,309
Hendersonville township, including Hendersonville city	8,309	6,841	4,730
Hooper Creek township	1,667	1,371	1,172
Mills River township	1,694	1,607	1,840
Hertford County	**16,294**	**15,436**	**14,294**
Ahoskie township, including Ahoskie town	3,482	2,804	----------
Harrellsville township, including Harrellsville town	2,250	2,309	2,425
Maneys Neck township	1,834	1,756	1,861
Murfreesboro township, including Mapleton and Murfreesboro towns	2,509	2,398	2,379
St. Johns township, including Union town	3,791	3,584	4,392
Winton township, including Tunis and Winton towns	2,428	2,585	3,237
Hoke County [20]	**11,722**	----------	----------
Allendale township	909	----------	----------
Antioch township	1,199	----------	----------
Blue Springs township	2,086	----------	----------
Little River township [20]	[20] 621	----------	----------
McLauchlin township	1,407	----------	----------
Quewhiffle township [20]	[20] 1,246	----------	----------
Raeford township, including Raeford town	3,010	----------	----------
Stonewall township	1,244	----------	----------
Hyde County	**8,386**	**8,840**	**9,278**
Currituck township	2,194	2,242	2,317
Fairfield township	1,139	1,170	1,357
Lake Landing township	3,290	3,282	3,416
Ocracoke township	587	565	548
Swan Quarter township, including Swan Quarter town	1,176	1,581	1,640
Iredell County	**37,956**	**34,315**	**29,064**
Barringer township	1,330	1,472	1,303
Bethany township	971	1,045	929
Chambersburg township	1,724	1,494	1,464
Coddle Creek township, including Mooresville town	6,241	5,400	3,230
Concord township	1,589	1,613	1,565
Cool Spring township	1,079	998	1,032
Davidson township	2,029	2,315	2,386
Eagle Mills township	1,174	1,220	1,193
Fallstown township, including Troutman town	2,067	2,075	1,702
New Hope township	1,211	1,118	1,220
Olin township	1,127	1,229	1,121
Sharpesburg township	1,381	1,262	1,285
Shiloh township	2,287	2,255	2,180
Statesville township, including Statesville city	10,767	8,093	5,802
Turnersburg township	1,585	1,412	1,358
Union Grove township	1,394	1,314	1,294
Jackson County	**13,396**	**12,998**	**11,853**
Barkers Creek township	842	829	781
Canada township	619	634	609
Caney Fork township	807	748	895
Cashiers Valley township	319	520	644

[17] GREENE.—Totals for 1910 and 1900 include population (767 and 770, respectively) of Willow Green township, annexed to Ormonds township since 1910.

[18] HARNETT.—Part of Cumberland County annexed to Averasboro township in 1911.

[19] HENDERSON.—Part annexed to Polk County in 1911.

[20] HOKE.—Organized from parts of Cumberland and Robeson Counties in 1911. Little River and Quewhiffle townships in 1920 include population of part of Camp Bragg (274); for total, see Cumberland County.

TABLE 2.—POPULATION OF COUNTIES BY MINOR CIVIL DIVISIONS: 1920, 1910, AND 1900—Continued.

[For changes in boundaries, etc., between 1910 and 1920, see footnotes; for those between 1900 and 1910, see Reports of the Thirteenth Census: 1910, Vol. III, Table 1, p. 272. For population of incorporated places, see Table 3.]

MINOR CIVIL DIVISION.	1920	1910	1900
Jackson County—Continued.			
Cullowhee township	1,092	1,006	950
Dillsboro township, including Dillsboro town	756	800	730
Greens Creek township	445	530	392
Hamburg township	813	880	855
Mountain township	318	372	359
Qualla township, including part of Whittier town	1,729	1,695	1,246
River township	479	486	503
Savannah township	703	670	655
Scott Creek township	1,439	1,268	1,146
Sylva township, including Sylva town	2,242	1,515	1,076
Webster township, including Webster town	793	1,045	1,012
Johnston County	**48,998**	**41,401**	**32,250**
Banner township, including Benson town	3,579	2,953	2,312
Bentonsville township	1,394	1,373	1,184
Beulah township,[21] including Kenly town	3,094	3,567	2,530
Boon Hill township, including Princeton town	3,674	3,453	2,959
Clayton township, including Clayton town	5,296	4,562	3,118
Cleveland township	1,603	1,364	1,202
Elevation township	2,571	2,321	1,923
Ingrams township, including Four Oaks town	3,480	2,862	2,414
Meadow township	2,125	1,805	1,523
Micro township,[21] including Micro town	1,548	.....	.....
O'Neals township	3,139	3,140	2,648
Pine Level township, including Pine Level town	1,383	1,162	.....
Pleasant Grove township	1,922	1,557	1,502
Selma township, including Selma town	4,350	3,395	2,706
Smithfield township, including Smithfield town	6,355	4,708	3,637
Wilders township	2,231	2,041	1,582
Wilson Mills township	1,254	1,138	1,010
Jones County	**9,912**	**8,721**	**8,226**
Township 1, White Oak, including Maysville town	1,466	1,234	999
Township 2, Polloksville, including Polloksville town	2,591	2,401	2,570
Township 3, Trenton, including Trenton town	1,788	1,508	1,399
Township 4, Cypress Creek	961	883	676
Township 5, Tuckahoe	855	845	816
Township 6, Chinquapin	1,161	1,110	969
Township 7, Beaver Creek	1,090	740	797
Lee County[22]	**13,400**	**11,376**	.....
Township 1, West Sanford, including Sanford town	4,350	3,362	.....
Township 2, East Sanford	656	723	.....
Township 3, Jonesboro, including Jonesboro town	2,423	2,120	.....
Township 4, Pocket	1,601	1,494	.....
Township 5, Deep River	1,005	1,116	.....
Township 6, Cape Fear, including Broadway town	1,779	1,490	.....
Township 7, Greenwood	1,586	1,071	.....
Lenoir County	**29,555**	**22,769**	**18,639**
Contentnea Neck township	2,182	1,970	1,515
Falling Creek township	1,666	1,248	1,148
Institute township	1,416	1,125	1,123
Kinston township, including Kinston city	11,676	8,360	5,551
Moseley Hall township, including La Grange town	3,327	2,737	2,585
Neuse township	1,535	1,140	1,095
Pink Hill township, including Pink Hill town	1,172	967	836
Sand Hill township	761	623	664
Southwest township	561	623	681
Trent township	1,980	1,512	1,257
Vance township	1,801	1,374	1,061
Woodington township	1,478	1,090	1,123
Lincoln County	**17,862**	**17,132**	**15,498**
Catawba Springs township, including Denver town	2,852	3,536	3,591
Howards Creek township, including Crouse town	2,854	2,894	2,765
Ironton township, including Iron Station town	2,846	2,846	2,359
Lincolnton township, including Lincolnton town	6,829	5,355	4,427
North Brook township	2,481	2,501	2,356
McDowell County	**16,763**	**13,538**	**12,567**
Brackett township	303	362	485
Broad River township	677	642	876
Crooked Creek township	824	699	799
Dysartsville township	930	1,145	1,205
Glenwood township,[23] including Glenwood town	515	.....	.....
Higgins township[23]	240	520	479
McDowell County—Continued.			
Marion township,[23] including Marion town	7,176	4,430	3,725
Montford Cove township[23]	504	832	1,024
Nebo township, including Nebo town	934	934	930
North Cove township	1,698	1,509	1,307
Old Fort township, including Old Fort town	2,962	2,465	1,737
Macon County	**12,887**	**12,191**	**12,104**
Burningtown township	756	724	728
Cartoogechaye township	930	920	957
Cowee township	1,360	1,422	1,410
Ellijay township	984	915	958
Flats township	240	294	353
Franklin township, including Franklin town	3,425	2,923	2,667
Highlands township, including Highlands town	817	866	893
Millshoal township	869	880	762
Nantahala township	1,320	1,338	1,512
Smiths Bridge township	1,452	1,177	1,179
Sugar Fork township	734	732	685
Madison County	**20,083**	**20,132**	**20,644**
Big Laurel township	924	814	835
Big Pine Creek township	897	963	934
Bull Creek township	1,076	1,007	1,113
Foster Creek township	658	645	.....
Grapevine township	956	963	1,424
Hot Springs township, including Hot Springs town	1,791	1,757	1,720
Little Pine Creek township	990	1,060	1,179
Mars Hill township, including Mars Hill town	1,030	859	916
Marshall township, including Marshall town	4,101	4,313	4,071
Meadow Fork of Spring Creek township	771	715	928
Middle Fork of Ivy township	1,590	1,611	1,786
Sandy Mush township	564	630	748
Shelton Laurel township	1,642	1,597	1,522
Spring Creek township	1,417	1,400	1,552
Upper Laurel township	1,025	1,123	1,123
West Fork of Ivy township	651	675	793
Martin County	**20,828**	**17,797**	**15,383**
Beargrass township, including Beargrass town	1,358	1,023	873
Cross Roads township, including Everetts town	1,580	1,402	1,263
Goose Nest township, including Oak City town	2,657	2,077	2,013
Griffins township	1,067	855	798
Hamilton township, including Hamilton and Hassell towns	1,925	1,733	1,645
Jamesville township, including Jamesville town	2,425	2,370	2,025
Poplar Point township	963	992	805
Robersonville township, including Gold Point, Parmele, and Robersonville towns	3,811	3,077	2,612
Williams township	1,105	947	875
Williamston township, including Williamston town	3,937	3,321	2,474
Mecklenburg County	**80,695**	**67,031**	**55,268**
Township 1, Charlotte, including Charlotte city	51,744	37,471	26,312
Township 2, Berryhill	1,989	2,101	2,085
Township 3, Steel Creek	2,103	2,295	2,362
Township 4, Sharon	1,832	1,788	1,736
Township 5, Providence	1,884	2,074	2,339
Township 6, Clear Creek	1,688	1,847	1,781
Township 7, Crab Orchard	3,120	3,367	3,216
Township 8, Mallard Creek	1,992	2,377	2,400
Township 9, Deweese, including Cornelius and Davidson towns	3,046	2,692	2,103
Township 10, Lemley	1,601	1,427	1,475
Township 11, Long Creek	1,785	1,846	1,951
Township 12, Paw Creek	2,510	2,239	2,194
Township 13, Morning Star, including Matthews town	2,089	2,219	2,186
Township 14, Pineville, including Pineville town	1,287	1,498	1,385
Township 15, Huntersville, including Huntersville town	2,025	1,790	1,743
Mitchell County[24]	**11,278**	**[24] 17,245**	**[24] 15,221**
Bakersville township,[24] including Bakersville town	1,582	2,231	2,219
Bradshaw township	832	829	.....
Cane Creek township[24]	871	.....	.....
Fork Mountain township	526	458	497
Grassy Creek township, including Spruce Pine town	3,194	1,853	1,437
Harrell township	1,313	1,319	1,417
Little Rock Creek township	398	410	542
Poplar township	449	512	.....
Red Hill township	728	705	559
Snow Creek township	1,385	1,350	1,060

[21] JOHNSTON.—Micro township organized from part of Beulah township since 1910.

[22] LEE.—Organized from parts of Chatham and Moore Counties between 1900 and 1910.

[23] MCDOWELL.—Glenwood township organized from parts of Higgins, Marion, and Montford Cove townships since 1910.

[24] MITCHELL.—Totals include population (7,578 in 1910; 6,282 in 1900) of Altamont, Cranberry, Linville, Roaring Creek, and Toe River townships, taken to form part of Avery County in 1911; total for 1900 also includes population (1,208) of Hollow Poplar township, taken to form Bradshaw and Poplar townships between 1900 and 1910. Cane Creek organized from part of Bakersville township since 1910.

TABLE 2.—POPULATION OF COUNTIES BY MINOR CIVIL DIVISIONS: 1920, 1910, AND 1900—Continued.

[For changes in boundaries, etc., between 1910 and 1920, see footnotes; for those between 1900 and 1910, see Reports of the Thirteenth Census: 1910, Vol. III, Table 1, p. 272. For population of incorporated places, see Table 3.]

MINOR CIVIL DIVISION.	1920	1910	1900
Montgomery County	**14,607**	**14,967**	**[25] 14,197**
Biscoe township,[25] including Biscoe, Candor, and Star towns	3,635	3,416	.....
Cheek Creek township	841	768	762
Eldorado township	585	960	915
Little River township	663	714	710
Mount Gilead township, including Mount Gilead town	3,265	3,094	2,758
Ophir township	596	573	656
Peedee township	712	798	792
Rocky Springs township	1,163	1,174	1,207
Troy township, including Troy town	2,540	2,734	2,478
Uwharrie township	607	736	1,028
Moore County	**21,388**	**17,010**	**[26] 23,622**
Township 1, Carthage, including Carthage town	3,925	3,152	3,127
Township 2, Bensalem	2,220	2,006	2,127
Township 3, Sheffields	2,513	2,248	2,170
Township 4, Ritters	1,670	1,489	1,575
Township 5, Deep River [26]	942	1,101	860
Township 6, Greenwood, including Cameron town	1,643	1,330	2,252
Township 7, McNeills, including Manly, Southern Pines, and Vass towns	2,943	2,054	1,614
Township 8, Sand Hill, including Aberdeen, Keyser, and Pinebluff towns	2,642	2,038	2,207
Township 9, Mineral Springs	2,890	1,592	1,349
Nash County	**41,061**	**33,727**	**25,478**
Baileys township, including Baileys town	984	1,600	1,691
Castalia township, including Castalia town	1,380	1,089	1,191
Coopers township [27]	2,430	2,423	2,077
Dry Wells township, including Middlesex town	2,352	2,019	.....
Ferrells township	1,698	1,530	1,865
Griffins township	2,335	1,974	1,941
Jackson township	2,137	1,829	1,595
Mannings township, including Spring Hope town	3,777	4,099	3,104
Nashville township,[27] including Nashville town	3,597	2,761	2,460
North Whitakers township, including part of Whitakers town	2,917	2,311	1,945
Oak Level township,[27] including Westray town	1,818	.....	.....
Red Oak township	1,510	1,195	.....
Rocky Mount township, including parts of Rocky Mount city and Sharpsburg town	9,364	6,531	3,944
South Whitakers township, including part of Battleboro town	1,483	1,414	1,590
Stony Creek township,[27] including Rocky Mount Mills town	3,279	2,952	2,075
New Hanover County	**40,620**	**32,037**	**25,785**
Cape Fear township	1,831	1,708	1,212
Federal Point township	674	663	534
Harnett township,[28] including Wrightsville Beach town	3,325	3,151	2,393
Masonboro township	1,418	767	670
Wilmington township,[28] coextensive with Wilmington city	33,372	25,748	20,976
Northampton County	**23,184**	**22,323**	**21,150**
Gaston township	2,465	2,572	3,023
Jackson township, including Jackson town	1,200	982	987
Kirby township, including Conway, Milwaukee, and Severn towns	3,799	3,627	3,526
Occoneechee township, including Garysburg town	2,747	2,450	2,694
Pleasant Hill township	783	762	.....
Rich Square township, including Rich Square and Woodland towns	4,504	4,109	3,740
Roanoke township, including Lasker town	2,762	2,841	2,114
Seaboard township	1,998	2,094	2,229
Wiccacanee township, including Margaretsville town	2,926	2,886	2,837
Onslow County	**14,703**	**14,125**	**11,940**
Jacksonville township, including Jacksonville town	3,104	3,235	2,492
Richlands township, including Richlands town	4,772	3,840	2,992
Stump Sound township	2,143	3,089	2,532
Swansboro township, including Swansboro town	2,266	2,276	2,089
White Oak township	2,418	1,685	1,835

[25] MONTGOMERY.—Total for 1900 includes population (2,891) of Hill and Hollingsworth townships, taken to form Biscoe township between 1900 and 1910.

[26] MOORE.—Total for 1900 includes population (4,866) of Jonesboro, Cape Fear, and Sanford townships, taken to form part of Lee County, and population (1,475) of Pocket township, part taken to form part of Lee County and part annexed to Deep River township, between 1900 and 1910.

[27] NASH.—Oak Level township organized from parts of Coopers, Nashville, and Stony Creek townships since 1910.

[28] NEW HANOVER.—Part of Harnett township annexed to Wilmington township (Wilmington city) since 1910.

MINOR CIVIL DIVISION.	1920	1910	1900
Orange County	**17,895**	**15,064**	**14,690**
Bingham township	1,808	1,804	1,983
Cedar Grove township	2,875	2,504	2,265
Chapel Hill township, including Carrboro and Chapel Hill towns	5,317	4,159	4,399
Cheeks township, including part of Mebane town	2,049	1,762	.....
Eno township	1,203	1,043	.....
Hillsboro township, including Hillsboro town	3,309	2,548	4,122
Little River township	1,334	1,244	1,921
Pamlico County	**9,060**	**9,966**	**8,045**
Township 1	1,444	1,515	1,465
Township 2, including Stonewall town	1,872	2,120	1,768
Township 3, including Bayboro, Hollyville, and Vandemere towns	2,330	2,498	1,967
Township 4	819	1,004	968
Township 5, including Oriental town	2,595	2,829	1,877
Pasquotank County	**17,670**	**16,693**	**13,660**
Elizabeth City township, including Elizabeth City town	9,994	9,364	6,796
Mount Hermon township	1,356	1,372	1,196
Newland township	1,631	1,533	1,495
Nixonton township	2,083	1,957	1,961
Providence township	794	761	700
Salem township	1,812	1,706	1,512
Pender County	**14,788**	**15,471**	**13,381**
Burgaw township, including Burgaw town	2,657	2,867	1,730
Caintuck township	716	737	805
Caswell township, including Atkinson town	1,651	1,208	1,105
Columbia township	1,436	1,484	1,350
Grady township	606	841	797
Holly township	1,300	1,448	1,264
Long Creek township	1,039	1,085	1,083
Rocky Point township	1,774	1,462	1,734
Topsail township	1,596	2,168	1,687
Union township, including Watha town	2,013	2,171	1,826
Perquimans County	**11,137**	**11,054**	**10,091**
Belvidere township	2,099	2,134	2,218
Bethel township	1,604	1,530	1,400
Hertford township, including Hertford town	3,004	3,194	2,575
New Hope township	2,212	2,147	1,924
Parkville township, including Winfall town	2,218	2,049	1,974
Person County	**18,973**	**17,356**	**16,685**
Allensville township	1,783	1,867	2,115
Bushy Fork township	1,926	1,589	1,535
Cunningham township	1,551	1,346	1,281
Flat River township	1,914	1,592	1,674
Holloway township	1,542	1,584	1,778
Mount Tirzah township	1,493	1,373	1,603
Olive Hill township	1,941	1,781	1,755
Roxboro township, including Roxboro town	5,417	4,706	3,648
Woodsdale township	1,406	1,518	1,296
Pitt County	**45,569**	**[29] 36,340**	**[29] 30,889**
Ayden township,[29] including Ayden town and part of Grifton town	4,825	.....	.....
Beaver Dam township, including Arthur town	1,718	1,356	1,312
Belvoir township	1,553	1,299	1,342
Bethel township, including Bethel town	2,747	2,215	2,279
Carolina township, including Oakley and Stokes towns	2,256	1,932	1,604
Chicod township,[29] including Grimesland and Shelmerdine towns	5,179	4,613	3,721
Falkland township,[29] including Falkland town	2,253	2,589	2,139
Farmville township, including Farmville town	4,632	3,072	2,361
Fountain township,[29] including Fountain town	1,200	.....	.....
Greenville township,[29] including Greenville town	11,229	8,558	7,323
Pactolus township, including Pactolus town	2,067	1,945	1,679
Swift Creek township, including part of Grifton town	2,958	3,057	3,082
Winterville township,[29] including Winterville town	2,952	.....	.....
Polk County [30]	**8,832**	**7,640**	**7,004**
Columbus township, including Columbus town	1,117	936	1,246
Cooper Gap township	939	953	1,057
Greens Creek township	2,478	1,962	1,582
Saluda township,[30] including Saluda city	1,125	877	.....
Tryon township, including Tryon town	1,967	1,664	1,869
White Oak township	1,206	1,248	1,250

[29] PITT.—Totals for 1910 and 1900 include population (5,704 and 4,047, respectively) of Contentnea township, part taken to form Ayden township and part, together with parts of Chicod and Greenville townships, taken to form Winterville township, since 1910. Fountain township organized from part of Falkland township since 1910.

[30] POLK.—Part of Henderson County annexed to Saluda city and Saluda township in 1911.

TABLE 2.—POPULATION OF COUNTIES BY MINOR CIVIL DIVISIONS: 1920, 1910, AND 1900—Continued.

[For changes in boundaries, etc., between 1910 and 1920, see footnotes; for those between 1900 and 1910, see Reports of the Thirteenth Census: 1910, Vol. III, Table 1, p. 272. For population of incorporated places, see Table 3.]

MINOR CIVIL DIVISION.	1920	1910	1900
Randolph County	**30,856**	**29,491**	**28,232**
Asheboro township, including Asheboro town	3,520	2,544	1,513
Back Creek township	1,076	1,198	1,245
Brower township	804	662	1,109
Cedar Grove township	1,154	1,102	1,060
Coleridge township	1,647	1,585	.....
Columbia township, including Ramseur and Staley towns	3,146	2,980	2,542
Concord township	1,169	1,232	1,379
Franklinsville township, including Franklinsville town	2,343	2,521	2,560
Grant township	994	938	970
Level Cross township [31]	451	.....	.....
Liberty township, including Liberty town	2,126	1,880	1,564
New Hope township	1,087	1,086	1,066
New Market township [31]	1,201	1,387	1,382
Pleasant Grove township	422	416	1,541
Providence township [31]	915	1,113	1,145
Randleman township, including Randleman and Worthville towns	2,964	2,981	3,350
Richland township, including Seagrove town	1,416	1,305	1,148
Tabernacle township	1,384	1,487	1,591
Trinity township, including Archdale and Trinity towns	2,001	1,974	1,981
Union township	1,036	1,100	1,086
Richmond County	**25,567**	**19,673**	**15,855**
Beaverdam township, including Hoffman town	1,485	1,050	1,372
Black Jack township	839	813	1,234
Marks Creek township, including Hamlet town	6,569	3,843	2,089
Mineral Springs township, including Ellerbee town	2,480	1,414	1,317
Rockingham township, including Pee Dee, Roberdel, and Rockingham towns	7,239	6,306	4,948
Steeles township	1,868	2,518	2,162
Wolf Pit township, including Lewarae town	5,087	3,729	2,733
Robeson County [32]	**54,674**	**[32] 51,945**	**[32] 40,371**
Alfordsville township	3,164	3,069	2,270
Back Swamp township [32]	1,611	1,593	1,963
Britts township [32]	1,536	1,552	1,846
Burnt Swamp township, including Buie town	1,583	1,355	1,877
Fairmont township, [32] including Fairmont town	3,503	.....	.....
Gaddy township [32]	971	.....	.....
Howellsville township	2,247	1,649	1,594
Lumber Bridge township, [32] including Lumber Bridge town	1,622	3,167	3,290
Lumberton township, including East Lumberton, Lumberton, and North Lumberton towns	6,860	5,034	2,567
Marietta township, [32] including Marietta town	1,367	3,971	2,695
Maxton township, including Maxton town	3,857	3,531	3,180
Orrum township, including Orrum and Proctorville towns	1,752	929	.....
Parkton township, including Parkton town	1,644	1,225	.....
Pembroke township, including Pembroke town	2,388	1,935	.....
Raft Swamp township	848	769	676
Red Springs township, [32] including Red Springs town	2,803	3,290	2,578
Rennert township, [32] including Rennert town	759	.....	.....
Rowland township, [32] including Rowland town	2,605	.....	.....
Saddletree township	1,135	899	1,020
St. Paul township, [32] including St. Pauls town	3,389	2,899	2,189
Shannon township [32]	495	.....	.....
Smiths township [32]	3,112	2,810	2,247
Sterlings township [32]	1,307	1,534	1,948
Thompson township, [32] including McDonalds town	2,660	6,089	4,889
Wishart township	1,456	1,063	1,096
Rockingham County	**44,149**	**36,442**	**33,163**
Huntsville township	1,865	1,793	1,818
Leaksville township, including Leaksville town	13,811	8,554	5,422
Madison township, including Madison and Mayodan towns	4,385	3,921	3,515
Mayo township, including Stoneville town	2,516	2,071	1,917
New Bethel township	2,445	2,362	2,369
Price township	987	916	857
Reidsville township, including Reidsville town	7,903	6,969	6,446
Ruffin township	3,831	3,512	4,040
Simpsonville township	1,730	1,846	1,970
Wentworth township	2,907	2,734	2,795
Williamsburg township	1,769	1,764	2,014

[31] RANDOLPH.—Level Cross township organized from parts of New Market and Providence townships since 1910.

[32] ROBESON.—Totals include population (3,582 in 1910; 2,441 in 1900) of Blue Springs township, taken, together with parts of Lumber Bridge, Red Springs, and Smiths townships, to form part of Hoke County in 1911. Part of White House taken, together with parts of Back Swamp, Britts, and Thompson, to form Fairmont; part taken, together with part of Thompson, to form Gaddy; and name of the part remaining changed to Marietta, since 1910. Rowland township organized from part of Thompson township, Rennert from part of St. Paul, and Shannon from part of Lumber Bridge, since 1910. Sterlings township returned as Sterlings Mill township in 1910.

MINOR CIVIL DIVISION.	1920	1910	1900
Rowan County	**44,062**	**37,521**	**31,066**
Atwell township	2,278	2,317	2,197
China Grove township, including China Grove and Landis towns	4,849	2,929	2,520
Cleveland township, including Cleveland town	1,300	1,229	1,124
Franklin township	1,579	1,560	1,686
Gold Hill township, [33] including Rockwell town and parts of Gold Hill and Granite Quarry towns	2,564	2,429	1,938
Litaker township, including Faith town	1,860	1,925	1,638
Locke township	1,159	1,079	1,214
Morgan township, [33] including part of Gold Hill town	1,545	1,495	1,357
Mount Ulla township	1,283	1,237	1,109
Providence township, including part of Granite Quarry town	2,095	2,159	1,987
Salisbury township, including East Spencer town and Salisbury and Spencer cities	20,561	16,059	11,261
Scotch-Irish township	984	1,093	1,139
Steele township	916	895	883
Unity township	1,089	1,115	963
Rutherford County	**31,426**	**28,385**	**25,101**
Camp Creek township, including Union Mills town	1,128	1,247	1,517
Chimney Rock township	1,277	1,404	1,556
Colfax township, including Ellenboro town	3,005	2,672	2,221
Cool Spring township, including Bostic and Forest City towns	4,759	3,457	2,629
Duncan Creek township	649	843	786
Gilkey township	776	918	.....
Golden Valley township	876	997	1,120
Green Hill township	1,148	1,273	1,700
High Shoal township	7,839	7,195	5,505
Logan Store township	2,399	2,289	2,289
Morgan township	643	815	1,043
Rutherfordton township, including Hampton and Rutherfordton towns	4,079	2,746	2,350
Sulphur Springs township	2,043	1,762	1,702
Union township	805	767	683
Sampson County	**36,002**	**29,982**	**26,380**
Dismal township	1,910	1,692	1,477
Franklin township	1,989	1,937	1,864
Halls township	1,478	1,351	859
Herrings township	1,630	1,381	1,281
Honeycutts township, including Salemburg town	3,214	2,492	2,060
Lisbon township, including Garland town	2,204	1,958	1,707
Little Coharie township, including Autryville and Roseboro towns	3,391	2,624	2,044
McDaniels township, including Parkersburg town	1,239	1,126	1,091
Mingo township	3,817	3,140	2,485
Newton Grove township, including Newton Grove town	1,670	1,371	1,211
North Clinton township, including part of Clinton town	3,714	2,662	2,270
Piney Grove township	2,415	2,119	2,401
South Clinton township, including part of Clinton town	2,274	1,975	1,639
Taylors Bridge township	1,542	1,344	1,473
Turkey township, including Turkey town	1,911	1,599	1,359
Westbrooks township	1,604	1,211	1,159
Scotland County	**15,600**	**15,363**	**12,553**
Laurel Hill township	3,182	2,571	2,441
Spring Hill township, including Wagram town	2,617	2,300	1,818
Stewartsville township, including East Laurinburg and Laurinburg towns	7,455	6,919	4,884
Williamsons township, including Gibson town	2,346	3,573	3,410
Stanly County	**27,429**	**[34] 19,909**	**[34] 15,220**
Almond township [34]	1,369	1,400	1,125
Big Lick township, [34] including Oakboro town	2,594	2,188	1,815
Center township, including Norwood town	3,049	2,760	2,315
Endy township [34]	668	.....	.....
Furr township, including Locust town	2,415	2,006	1,731
Harris township, including New London and Richfield towns	2,016	2,091	1,609
North Albemarle township, [34] including part of Albemarle town	10,211	.....	.....
Ridenhour township	1,092	1,159	1,131
South Albemarle township, [34] including part of Albemarle town	2,428	.....	.....
Tyson township	1,587	1,419	1,220

[33] ROWAN.—Gold Hill and Granite Quarry towns returned in 1910 as located wholly in Gold Hill township.

[34] STANLY.—Totals for 1910 and 1900 include population (6,886 and 4,274, respectively) of Albemarle township, parts taken to form North and South Albemarle townships, and part taken, together with parts of Almond and Big Lick townships, to form Endy township, since 1910.

TABLE 2.—POPULATION OF COUNTIES BY MINOR CIVIL DIVISIONS: 1920, 1910, AND 1900—Continued.

[For changes in boundaries, etc., between 1910 and 1920, see footnotes; for those between 1900 and 1910, see Reports of the Thirteenth Census: 1910, Vol. III, Table 1, p. 272. For population of incorporated places, see Table 3.]

MINOR CIVIL DIVISION.	1920	1910	1900
Stokes County	**20,575**	**20,151**	**19,866**
Beaver Island township	1,914	1,923	1,836
Big Creek township [35]	1,884	.....	.....
Danbury township	1,071	1,185	1,097
Meadows township, including Germanton town	2,219	2,274	2,374
Peters Creek township	2,152	2,164	2,189
Quaker Gap township [35]	2,001	3,901	3,797
Sauratown township, including Walnut Cove town	2,952	2,742	2,546
Snow Creek township	2,552	2,375	2,469
Yadkin township	3,830	3,587	3,558
Surry County	**32,464**	**29,705**	**25,515**
Bryan township	1,873	1,902	1,816
Dobson township, including Dobson town	3,106	3,218	2,794
Eldora township	1,535	1,500	1,260
Elkin township, including Elkin town	2,625	2,119	1,849
Franklin township	1,090	1,145	1,190
Long Hill township	623	509	520
Marsh township	1,337	1,210	1,013
Mount Airy township, including Mount Airy town	10,347	8,395	6,389
Pilot township, including Pilot Mountain town	1,646	1,553	1,568
Rockford township	1,424	1,426	1,267
Shoals township	1,108	1,061	1,131
Siloam township	942	1,081	1,029
Stewarts Creek township	2,205	2,122	1,704
Westfield township	2,603	2,464	1,985
Swain County	**13,224**	**10,403**	**8,401**
Charleston township, including Bryson town and part of Whittier town	4,405	3,780	3,202
Forneys Creek township	3,491	2,324	1,350
Nantahala township, including Almond town	2,603	2,749	2,199
Oconaluftу township	2,725	1,550	1,650
Transylvania County	**9,303**	**7,191**	**6,620**
Boyd township	892	752	792
Brevard township, including Brevard town	3,615	2,236	1,695
Catheys Creek township,[36] including part of Rosman town	1,146	913	835
Dunns Rock township	511	582	619
Eastatoe township,[36] including part of Rosman town	1,081	732	696
Gloucester township	709	519	556
Hogback township	758	737	619
Little River township	591	720	808
Tyrrell County	**4,849**	**5,219**	**4,980**
Alligator township	641	580	746
Columbia township, including Columbia town	2,047	2,258	1,958
Gum Neck township	954	1,211	1,158
Scuppernong township	1,000	975	926
South Fork township	207	195	192
Union County	**36,029**	**33,277**	**27,156**
Buford township	4,469	4,091	3,169
Goose Creek township, including Unionville town	3,311	3,576	2,929
Jackson township, including Waxhaw town	3,339	3,203	3,327
Lanes Creek township	2,129	1,849	1,700
Marshville township, including Marshville town	4,062	3,591	3,028
Monroe township, including Monroe city and Benton Heights, Icemorlee, and Wingate towns	10,956	9,520	6,633
New Salem township	2,524	2,235	1,996
Sandy Ridge township, including Mineral Springs town	3,138	3,425	2,947
Vance township, including Indian Trail town	2,101	1,787	1,427
Vance County	**22,799**	**19,425**	**16,684**
Dabney township	853	1,100	949
Henderson township,[37] including Henderson city	11,085	8,321	6,022
Kittrell township,[37] including Kittrell town	2,834	2,910	2,950
Middleburg township, including Middleburg town	1,627	1,721	1,674
Nutbush township	883	710	584
Sandy Creek township	1,838	1,794	1,600
Townsville township, including Townsville town	1,597	1,489	1,443
Watkins township [37]	599	.....	.....
Williamsboro township	1,483	1,380	1,462

[35] STOKES.—Big Creek township organized from part of Quaker Gap township since 1910.

[36] TRANSYLVANIA.—Rosman town returned in 1910 as located wholly in Catheys Creek township.

[37] VANCE.—Watkins township organized from parts of Henderson and Kittrell townships since 1910.

MINOR CIVIL DIVISION.	1920	1910	1900
Wake County [38]	**75,155**	[38] **63,229**	[38] **54,626**
Barton Creek township	1,892	2,258	2,000
Buckhorn township	1,289	1,186	1,083
Cary township, including Cary town	1,575	1,498	1,470
Cedar Fork township, including Morrisville town	1,400	1,204	1,086
Holly Springs township, including Holly Springs town	2,409	2,250	1,827
House Creek township	1,840	2,510	2,484
Leesville township [38]	815	.....	.....
Little River township, including Zebulon town	5,701	3,498	2,627
Marks Creek township, including Wendell town	4,380	3,096	2,223
Middle Creek township, including Fuquay Springs town	3,061	2,213	1,872
Neuse River township	1,341	1,199	1,202
New Light township	1,889	2,184	1,981
Panther Branch township	2,041	1,687	1,671
Raleigh township, [38] including Raleigh city	28,674	22,405	19,479
St. Marys township, including Garner town	3,567	2,814	2,736
St. Matthews township	2,522	2,182	1,933
Swift Creek township	2,294	2,225	2,043
Wake Forest township, including Royall Cotton Mills and Wake Forest towns	4,850	4,890	3,687
White Oak township, including Apex town	3,615	2,933	2,224
Warren County	**21,593**	**20,266**	**19,151**
Fishing Creek township	1,481	1,507	1,551
Fork township	1,397	1,355	1,148
Hawtree township	2,274	1,998	1,845
Judkins township, including part of Vaughan town	2,086	1,865	1,738
Nutbush township	1,480	1,453	1,725
River township, including parts of Littleton and Vaughan towns	2,051	1,972	1,497
Roanoke township	334	405	461
Sandy Creek township	1,922	1,463	1,456
Shocco township	1,418	1,249	1,168
Sixpound township, including Macon town	1,748	1,677	1,730
Smith Creek township, including part of Norlina town	1,509	1,588	1,136
Warrenton township, including Warrenton town and part of Norlina town	3,893	3,734	3,696
Washington County	**11,429**	**11,062**	**10,608**
Lees Mills township, including Roper town	3,796	3,285	3,510
Plymouth township, including Plymouth town	3,691	4,284	3,592
Scuppernong township, including Cherry and Creswell towns	2,651	2,273	2,314
Skinnersville township	1,291	1,220	1,192
Watauga County [39]	**13,477**	[39] **13,556**	[39] **13,417**
Bald Mountain township	421	368	306
Beaverdam township	1,161	1,013	1,067
Blowing Rock township, including Blowing Rock town	734	680	805
Blue Ridge township	738	802	825
Boone township, including Boone town	2,033	1,764	1,811
Cove Creek township	1,483	1,609	1,580
Elk township	493	430	465
Laurel Creek township	1,124	1,138	1,169
Meat Camp township	1,133	1,000	937
North Fork township	347	351	396
Shawneehaw township [39]	667	1,081	867
Stony Fork township	1,127	1,014	986
Watauga township [39]	2,016	1,460	1,495
Wayne County	**43,640**	**35,698**	**31,356**
Brodgen township, including Dudley and Mount Olive towns	6,689	5,583	4,134
Buck Swamp township	1,650	1,439	.....
Fork township	3,525	2,778	2,283
Goldsboro township, including Goldsboro city	12,621	9,364	7,946
Grantham township	2,863	2,460	2,204
Great Swamp township	1,852	1,609	1,436
Indian Springs township, including Whitehall town	1,990	1,982	2,001
Nahunta township, including Eureka and Fremont towns	4,451	3,756	3,479
New Hope township	2,492	2,101	2,025
Pikeville township, including Pikeville town	1,419	1,198	2,551
Saulston township	1,899	1,582	1,610
Stony Creek township	2,189	1,846	1,687
Wilkes County	**32,644**	**30,282**	**26,872**
Antioch township	876	817	866
Beaver Creek township	534	608	496
Boomer township	994	931	969

[38] WAKE.—Totals for 1910 and 1900 include population (997 and 998, respectively) of Oak Grove township, part annexed to Durham County in 1911 and name of part remaining changed to Leesville. Part of Raleigh township (population 2,658 in 1920) annexed to Raleigh city, effective August, 1920; total population of Raleigh, including this annexation, 27,076.

[39] WATAUGA.—Totals for 1910 and 1900 include population (846 and 708, respectively) of Beech Mountain township, taken, together with parts of Shawneehaw and Watauga townships, to form part of Avery County in 1911.

TABLE 2.—POPULATION OF COUNTIES BY MINOR CIVIL DIVISIONS: 1920, 1910, AND 1900—Continued.

[For changes in boundaries, etc., between 1910 and 1920, see footnotes; for those between 1900 and 1910, see Reports of the Thirteenth Census: 1910, Vol. III, Table 1, p. 272. For population of incorporated places, see Table 3.]

MINOR CIVIL DIVISION.	1920	1910	1900
Wilkes County—Continued.			
Brushy Mountain township	773	761	902
Edwards township	3,760	3,197	2,684
Elk township	1,490	1,315	1,307
Jobs Cabin township [40]	925	1,160	945
Lewis Fork township [40]	950	1,175	1,164
Lovelace township	674	744	836
Moravian Falls township	1,167	1,153	1,149
Mulberry township	2,211	1,956	1,811
New Castle township	1,426	1,331	1,241
North Wilkesboro township, including North Wilkesboro town	3,479	2,776	1,467
Reddies River township	1,930	1,743	1,799
Rock Creek township	1,432	1,539	1,187
Somers township	1,190	1,063	1,106
Stanton township [40]	592	.....	.....
Trap Hill township	2,212	1,959	1,724
Union township [40]	2,204	2,052	1,535
Walnut Grove township	1,690	1,604	1,579
Wilkesboro township, including Wilkesboro town	2,135	2,398	2,105
Wilson County	**36,813**	**28,269**	**23,596**
Black Creek township, including Black Creek town	2,857	2,250	2,019
Cross Roads township, including Lucama town	2,515	2,077	1,811
Gardner township	2,282	1,893	1,682
Old Fields township	3,521	2,586	2,165
Saratoga township	2,426	1,981	1,826
Springhill township	2,573	2,138	1,903
Stantonsburg township, including Stantonsburg town	1,824	1,242	927
Wilson County—Continued.			
Taylor township	1,318	1,043	942
Toisnot township, including Elm City town and part of Sharpsburg town	3,928	3,317	2,873
Wilson township, including Wilson town	13,569	9,742	7,448
Yadkin County	**16,391**	**15,428**	**14,083**
Boonville township, including Boonville town	1,926	1,868	1,583
Buck Shoal township	1,953	1,689	1,581
Deep Creek township, including part of Yadkinville town	1,784	1,737	1,688
East Bend township, including East Bend town	2,107	2,251	2,029
Fall Creek township	2,239	2,026	1,837
Forbush township	1,239	1,045	1,294
Knobs township, including Jonesville town	2,417	2,183	1,649
Liberty township, including part of Yadkinville town	2,229	2,228	1,999
Little Yadkin township	447	401	423
Yancey County	**15,093**	**12,072**	**11,464**
Brush Creek township	610	549	525
Burnsville township	2,153	1,335	1,152
Caney River township	1,407	1,381	1,462
Crabtree township	1,905	1,353	1,163
Egypt township	1,450	1,385	1,348
Green Mountain township	795	654	643
Jacks Creek township	1,225	1,150	1,182
Pensacola township	1,630	710	700
Price Creek township	1,328	1,219	1,315
Ramseytown township	1,444	1,427	1,125
South Toe township	1,146	909	849

[40] WILKES.—Stanton township organized from parts of Jobs Cabin, Lewis Fork, and Union townships since 1910.

TABLE 3.—POPULATION OF INCORPORATED PLACES: 1920, 1910, AND 1900.

[The absence of population figures for 1910 or 1900 indicates that the place was incorporated at some date between the censuses, unless otherwise explained by footnote. Places which in 1910 were incorporated but, through surrender of charter or for other reasons, have no corporate existence in 1920 are not presented in this table.]

CITY OR TOWN.	County.	1920	1910	1900
Abbottsburg town	Bladen	78	159	.....
Aberdeen town	Moore	858	794	559
Acme town [1]	Columbus	183	289	78
Advance town	Davie	280	283	273
Ahoskie town	Hertford	1,429	924	302
Albemarle town	Stanly	2,691	2,116	1,382
Almond town	Swain	146	98	.....
Andrews town	Cherokee	1,634	936	.....
Angier town	Harnett	375	221	.....
Apex town	Wake	926	681	349
Archdale town	Randolph	178	145	182
Arthur town (Bellarthur P. O.)	Pitt	104	.....	.....
Asheboro town	Randolph	2,559	1,865	992
Asheville city [2]	Buncombe	28,504	18,762	14,694
Atkinson town	Pender	296	115	.....
Atlantic town	Carteret	610	524	.....
Aulander town	Bertie	803	543	342
Aurora town	Beaufort	524	440	314
Autryville town	Sampson	99	77	61
Ayden town	Pitt	1,673	990	557
Baileys town	Nash	518	195	.....
Bakersville town	Mitchell	332	416	511
Banner Elk town	Avery	264	.....	.....
Bath town	Beaufort	274	283	400
Battleboro town [3]	Edgecombe / Nash	309	211	229
Bayboro town	Pamlico	349	370	292
Beargrass town (Williamston P. O.).	Martin	108	56	.....
Beaufort town	Carteret	2,968	2,483	2,195
Belhaven town	Beaufort	1,816	2,863	383
Belmont town	Gaston	2,941	1,176	145
Bennett town	Chatham	190	.....	.....
Benson town	Johnston	1,123	800	384
Benton Heights town	Union	324	.....	.....
Bessemer City town	Gaston	2,176	1,529	1,100
Bethel town	Pitt	817	469	457
Beulahville town	Duplin	354	.....	.....
Biltmore town	Buncombe	172	173	71
Biscoe town	Montgomery	755	697	.....
Black Creek town	Wilson	274	219	196
Black Mountain town	Buncombe	531	311	200
Bladenboro town	Bladen	459	276	.....
Blowing Rock town	Watauga	338	261	331
Boardman town	Columbus	828	796	604
Bolivia town	Brunswick	199	.....	.....
Bolton city	Columbus	699	.....	.....
Bonlee town	Chatham	178	.....	.....
Boone town	Watauga	374	179	155
Boonville town	Yadkin	162	282	183
Bostic town	Rutherford	206	209	97
Bowdens town	Duplin	418	.....	.....
Brevard town	Transylvania	1,658	919	584
Bridgeton town	Craven	548	348	.....
Broadway town	Lee	250	149	.....
Brookford town (Hickory P. O.).	Catawba	709	725	.....
Bryson town	Swain	882	612	417
Buie town	Robeson	78	66	.....
Buies Creek town	Harnett	291	249	.....
Bunn town	Franklin	150	.....	.....
Burgaw town	Pender	1,040	956	387
Burlington city	Alamance	5,952	4,808	3,692
Calypso town	Duplin	405	.....	.....
Cameron town	Moore	241	259	218
Candor town	Montgomery	267	160	.....
Canton town	Haywood	2,584	1,393	230
Carrboro town	Orange	1,129	.....	.....
Carthage town	Moore	962	863	605
Cary town	Wake	645	383	333
Castalia town	Nash	263	219	163
Catawba town	Catawba	250	222	169
Cerro Gordo town	Columbus	262	323	123
Chadbourn town	Columbus	1,121	1,242	243
Chapel Hill town	Orange	1,483	1,149	1,099
Charlotte city	Mecklenburg	46,338	34,014	18,091
Cherry town	Washington	99	76	.....
Cherryville town	Gaston	1,884	1,153	1,008
China Grove town	Rowan	1,027	852	887
Claremont town	Catawba	435	297	160
Clarendon town	Columbus	135	147	.....
Clarkton town	Bladen	368	276	.....
Clayton town	Johnston	1,423	1,441	754
Cleveland town	Rowan	366	426	198
Clinton town	Sampson	2,110	1,101	958
Clyde town	Haywood	363	344	244
Coats town	Harnett	526	169	.....
Colerain town	Bertie	215	189	207
Collettsville town	Caldwell	123	80	57
Columbia town	Tyrrell	738	848	382
Columbus town	Polk	168	122	334
Concord city	Cabarrus	9,903	8,715	7,910
Conetoe town	Edgecombe	160	158	132
Conover town	Catawba	681	421	413
Conway town	Northampton	294	.....	.....
Cornelius town	Mecklenburg	1,141	833	.....
Council town	Bladen	92	74	.....
Cove City town	Craven	258	308	.....
Creedmoor town	Granville	392	324	.....
Creswell town	Washington	393	329	224
Crouse town	Lincoln	209	175	.....
Culberson town	Cherokee	190	.....	.....
Cumberland town	Cumberland	80	300	343
Dallas town	Gaston	1,397	1,065	514
Davidson town	Mecklenburg	1,156	1,056	904
Delco town	Columbus	210	.....	.....
Denton town	Davidson	559	320	.....
Denver town	Lincoln	243	282	199
Dillsboro town	Jackson	228	277	279
Dobson town	Surry	368	360	327
Dover town	Craven	670	737	.....
Drexel town	Burke	392	.....	.....
Dublin town	Bladen	99	.....	.....
Dudley town	Wayne	240	164	.....
Dunn town	Harnett	2,805	1,823	1,072
Durham city	Durham	21,719	18,241	6,679
East Bend town	Yadkin	508	522	444
East Kings Mountain town [2]	Cleveland	835	383	.....
East Laurinburg town	Scotland	541	577	.....
East Lumberton town	Robeson	1,011	881	.....
East Spencer town	Rowan	2,239	1,729	.....
Edenton town	Chowan	2,777	2,789	3,046
Edward town	Beaufort	153	171	99
Elizabeth City town	Pasquotank	8,925	8,412	6,348
Elizabethtown town	Bladen	335	117	144
Elk Park town	Avery	452	377	498
Elkin town	Surry	1,195	886	860
Ellenboro town	Rutherford	383	293	172
Ellerbee town	Richmond	473	.....	.....
Elm City town [4]	Wilson	725	590	560
Elon College town	Alamance	425	200	638
Enfield town	Halifax	1,648	1,167	361
Eureka town	Wayne	187	162	123
Everetts town	Martin	230	146	127
Evergreen town	Columbus	139	248	.....
Fair Bluff town	Columbus	397	441	328
Fairmont town	Robeson	1,000	730	432
Faison town	Duplin	477	519	308
Faith town	Rowan	348	352	.....
Falcon town	Cumberland	200	.....	.....
Falkland town	Pitt	198	132	139
Farmville town	Pitt	1,780	816	262
Fayetteville town	Cumberland	8,877	7,045	4,670
Forest City town	Rutherford	2,312	1,592	1,090
Fountain town	Pitt	243	189	.....
Four Oaks town	Johnston	583	329	171
Franklin town	Macon	773	379	335
Franklinsville town	Randolph	631	.....	.....
Franklinton town	Franklin	1,058	809	761
Fremont town	Wayne	1,294	951	435
Fuquay Springs town	Wake	555	127	.....
Garland town	Sampson	301	(5)	.....
Garner town	Wake	376	284	.....
Garysburg town	Northampton	263	169	269
Gastonia city [6]	Gaston	12,871	5,759	4,610
Germanton town	Stokes	132	154	129
Gibson town	Scotland	264	(5)	.....
Gibsonville town [7]	Alamance / Guilford	1,302	1,162	521
Glen Alpine town	Burke	346	308	137
Glenwood town	McDowell	132	119	.....
Godwin town	Cumberland	90	102	.....
Gold Hill town	Rowan	261	304	514
Gold Point town (Robersonville P. O.).	Martin	130	126	124
Goldsboro city	Wayne	11,296	6,107	5,877
Goldston town	Chatham	239	240	.....
Graham town	Alamance	2,366	2,504	2,052
Granite Falls town	Caldwell	1,101	381	277
Granite Quarry town	Rowan	466	363	.....
Greensboro city	Guilford	19,861	15,895	10,035
Greenville town	Pitt	5,772	4,101	2,565
Grifton town	Pitt	375	291	229
Grimesland town	Pitt	463	330	277
Grover town	Cleveland	296	209	174

[1] Name changed from Cronly since 1910.
[2] See county footnote, Table 2.
[3] Part in Edgecombe: 109 in 1920; 100 in 1910; 109 in 1900. Part in Nash: 200 in 1920; 111 in 1910; 120 in 1900.
[4] Name changed from Toisnot since 1910.
[5] Not returned separately.
[6] Incorporated as a city since 1910.
[7] Part in Alamance: 208 in 1920; 134 in 1910. Part in Guilford: 1,094 in 1920; 1,028 in 1910. Returned in 1900 as located wholly in Guilford County.

TABLE 3.—POPULATION OF INCORPORATED PLACES: 1920, 1910, AND 1900—Continued.

[The absence of population figures for 1910 or 1900 indicates that the place was incorporated at some date between the censuses, unless otherwise explained by footnote. Places which in 1910 were incorporated but, through surrender of charter or for other reasons, have no corporate existence in 1920 are not presented in this table.]

CITY OR TOWN.	County.	1920	1910	1900
Halifax town	Halifax	299	314	306
Hamilton town	Martin	474	452	493
Hamlet town	Richmond	3,808	2,173	639
Hampton town	Rutherford	175	205	.....
Harrellsville town	Hertford	131	140	109
Hassell town	Martin	85	90	.....
Hayesville town	Clay	257	.....	.....
Haywood town	Chatham	141	162	.....
Hazelwood town	Haywood	484	428	.....
Henderson city [1]	Vance	5,222	4,503	3,746
Hendersonville city [1]	Henderson	3,720	2,818	1,917
Hertford town	Perquimans	1,704	1,841	1,382
Hickory town	Catawba	5,076	3,716	2,535
High Point city	Guilford	14,302	9,525	4,163
Highland town (Hickory P. O.)	Catawba	1,062	487	.....
Highlands town	Macon	313	267	249
Hildebran town	Burke	172	140	109
Hillsboro town	Orange	1,180	857	707
Hobgood town	Halifax	336	165	122
Hoffman town	Richmond	385	175	184
Holly Springs town	Wake	333	261	219
Hollyville town (Cash Corner P. O.).	Pamlico	107	126	.....
Hookerton town	Greene	294	204	139
Hope Mills town [2]	Cumberland	783	964	881
Hot Springs town	Madison	495	443	445
Hudson town	Caldwell	403	411	.....
Huntersville town	Mecklenburg	833	591	533
Icemorlee town (Monroe P. O.).	Union	447	398	.....
Indian Trail town	Union	224	154	.....
Iron Station town	Lincoln	223	107	.....
Jackson town	Northampton	579	527	441
Jacksonville town	Onslow	656	505	309
Jamesville town	Martin	389	398	235
Jefferson town	Ashe	196	184	230
Jonesboro town	Lee	886	799	640
Jonesville town	Yadkin	787	621	.....
Jupiter town	Buncombe	87	111	127
Kelford town	Bertie	223	316	167
Kenansville town	Duplin	302	270	271
Kenly town	Johnston	827	726	260
Kernersville town	Forsyth	1,219	1,128	652
Keyser town	Moore	113	170	180
Kings Mountain town [3]	Cleveland	2,800	2,218	2,062
Kinston city	Lenoir	9,771	6,995	4,106
Kittrell town	Vance	223	242	168
La Grange town	Lenoir	1,399	1,007	853
Lake Waccamaw town	Columbus	237	.....	.....
Landis town	Rowan	972	437	.....
Lasker town	Northampton	196	203	121
Lattimore town	Cleveland	262	297	108
Laurinburg town	Scotland	2,643	2,322	1,334
Lawndale town	Cleveland	774	568	.....
Leaksville town	Rockingham	1,606	1,127	688
Lenoir town	Caldwell	3,718	[3] 3,364	1,296
Lewarae town	Richmond	424	279	.....
Lewiston town	Bertie	244	262	163
Lexington town [3]	Davidson	5,254	4,163	1,234
Liberty town	Randolph	636	474	304
Lilesville town	Anson	440	386	213
Lillington town	Harnett	593	380	65
Lincolnton town	Lincoln	3,390	2,413	828
Linden town	Cumberland	191	.....	.....
Littleton town [4]	Halifax, Warren	1,010	1,152	[4] 375
Locust town	Stanly	95	.....	.....
Longview town (Hickory P. O.).	Catawba	755	243	.....
Louisburg town	Franklin	1,954	1,775	1,178
Lowell town	Gaston	1,151	876	290
Lucama town	Wilson	316	266	236
Lumber Bridge town	Robeson	202	165	181
Lumberton town	Robeson	2,691	2,230	849
McAdenville town	Gaston	1,162	983	1,144
McDonalds town	Robeson	120	.....	.....
McFarlan town	Anson	219	186	112
Macchisfield town	Edgecombe	294	(5)	.....
Macon town	Warren	149	189	157
Madison town	Rockingham	1,247	1,033	813
Magnolia town	Duplin	694	653	454
Maiden town	Catawba	1,266	664	614
Manly town	Moore	141	220	176
Manteo town	Dare	394	408	312
Mapleton town	Hertford	99	52	.....
Marble town	Cherokee	166	.....	.....
Margaretsville town	Northampton	147	107	123
Marietta town	Robeson	85	.....	.....
Marion town	McDowell	1,784	1,519	1,116
Mars Hill town	Madison	364	301	289
Marshall town	Madison	748	802	337
Marshville town	Union	828	499	349
Matthews town	Mecklenburg	310	396	378
Maury town	Greene	61	.....	.....
Maxton town	Robeson	1,397	1,321	935
Mayodan town	Rockingham	1,886	874	904
Maysville town	Jones	536	345	98
Mebane town [6]	Alamance, Orange	1,351	693	218
Merry Oaks town	Chatham	118	88	.....
Micro town	Johnston	183	74	61
Middleburg town	Vance	104	117	169
Middlesex town	Nash	697	467	.....
Milton town	Caswell	375	419	490
Milwaukee town	Northampton	197	.....	.....
Mineral Springs town	Union	84	86	.....
Mocksville town	Davie	1,146	1,063	745
Moncure town	Chatham	136	100	.....
Monroe city	Union	4,084	4,082	2,427
Montezuma town	Avery	167	254	219
Mooresboro town	Cleveland	228	198	144
Mooresville town	Iredell	4,315	3,400	1,533
Morehead City town	Carteret	2,958	2,039	1,379
Morganton town	Burke	2,867	2,712	1,938
Morrisville town	Wake	166	151	100
Mortimer town	Caldwell	88	261	.....
Morven town	Anson	631	498	447
Mount Airy town	Surry	4,752	3,844	2,680
Mount Gilead town	Montgomery	975	723	395
Mount Holly town	Gaston	1,160	526	630
Mount Olive town	Wayne	2,297	1,071	617
Mount Pleasant town	Cabarrus	770	753	444
Murfreesboro town	Hertford	621	809	657
Murphy town	Cherokee	1,314	977	604
Nashville town	Nash	939	750	479
Nebo town	McDowell	243	160	.....
New Bern city	Craven	12,198	9,961	9,090
New London town	Stanly	228	312	299
Newland town	Avery	289	.....	.....
Newport town	Carteret	404	321	328
Newton town	Catawba	3,021	2,316	1,583
Newton Grove town	Sampson	125	73	75
Norlina town	Warren	673	.....	.....
North Lumberton town	Robeson	367	.....	.....
North Wilkesboro town	Wilkes	2,363	1,902	918
Norwood town	Stanly	1,221	928	663
Oak City town	Martin	397	251	115
Oakboro town	Stanly	282	.....	.....
Oakley town (Parmele P. O.).	Pitt	49	57	.....
Old Fort town	McDowell	931	778	253
Oriental town	Pamlico	607	645	300
Orrum town	Robeson	86	214	.....
Oxford town	Granville	3,606	3,018	2,059
Pactolus town	Pitt	210	154	52
Palmyra town	Halifax	103	94	131
Pantego town	Beaufort	335	324	253
Parkersburg town	Sampson	76	67	57
Parkton town	Robeson	382	219	.....
Parmele town	Martin	355	272	336
Patterson town	Caldwell	183	86	.....
Peachland town	Anson	196	232	156
Pee Dee town	Richmond	838	628	.....
Pembroke town	Robeson	329	258	.....
Pikeville town	Wayne	333	210	168
Pilot Mountain town	Surry	707	652	710
Pine Level town	Johnston	373	394	266
Pinebluff town	Moore	165	92	.....
Pinetops town	Edgecombe	465	211	.....
Pinetown town	Beaufort	332	412	.....
Pineville town	Mecklenburg	650	688	585
Pink Hill town	Lenoir	166	58	.....
Pittsboro town	Chatham	584	502	424
Plymouth town	Washington	1,847	2,165	1,011
Polkton town	Anson	575	287	276
Polloksville town	Jones	339	227	198
Powellsville town	Bertie	157	75	44
Princeton town	Johnston	403	354	281
Princeville town	Edgecombe	562	627	552
Proctorville town	Robeson	204	.....	.....
Raeford town	Hoke	1,235	580	.....
Raleigh city [7]	Wake	24,418	19,218	13,643
Ramseur town	Randolph	1,014	1,022	769
Randleman town	Randolph	1,967	1,950	2,190
Red Springs town	Robeson	1,018	1,089	858
Reidsville town	Rockingham	5,333	4,828	3,262

[1] Incorporated as a city since 1910.
[2] Returned as Hope Mills No. 1 town in 1910.
[3] See county footnote, Table 2.
[4] Part in Halifax: 469 in 1920; 571 in 1910; not returned separately in 1900. Part in Warren: 541 in 1920; 581 in 1910; 375 in 1900.
[5] Not returned separately.
[6] Part in Alamance: 1,234 in 1920; 663 in 1910. Part in Orange: 117 in 1920; 30 in 1910. Returned in 1900 as located wholly in Alamance County.
[7] Part of Raleigh township (population 2,658 in 1920) annexed to Raleigh city, effective August, 1920; population of Raleigh city, including this annexation, 27,076.

TABLE 3.—POPULATION OF INCORPORATED PLACES: 1920, 1910, AND 1900—Continued.

[The absence of population figures for 1910 or 1900 indicates that the place was incorporated at *some* date between the censuses, unless otherwise explained by footnote. Places which in 1910 were incorporated but, through surrender of charter or for other reasons, have no corporate existence in 1920 are *not* presented in this table.]

CITY OR TOWN.	County.	1920	1910	1900
Rennert town	Robeson	292	179	133
Rhodhiss town [1]	Burke, Caldwell	835	370	
Rich Square town	Northampton	475	367	232
Richfield town	Stanly	177	210	73
Richlands town	Onslow	548	445	140
Roanoke Rapids town	Halifax	3,389	1,670	1,036
Robbinsville town	Graham	119	122	
Roberdel town	Richmond	476	422	
Robersonville town	Martin	1,199	616	275
Rockingham town	Richmond	2,509	2,155	1,507
Rockwell town	Rowan	453	249	
Rocky Mount city [2]	Edgecombe, Nash	12,742	8,051	2,937
Rocky Mount Mills town	Nash	833	480	605
Roper town	Washington	1,043	819	
Rose Hill town	Duplin	516	364	
Roseboro town	Sampson	749	183	63
Rosman town	Transylvania	527	145	
Rowland town	Robeson	767	787	357
Roxboro town	Person	1,651	1,425	1,021
Roxobel town	Bertie	330	491	227
Royall Cotton Mills town	Wake	442	437	
Rutherford College town	Burke	275	229	
Rutherfordton town	Rutherford	1,693	1,062	880
St. Pauls town	Robeson	1,147	419	
Salemburg town	Sampson	215	(3)	
Salisbury city	Rowan	13,884	7,153	6,277
Saluda city [4]	Polk	549	235	211
Sanford town	Lee	2,977	2,282	1,044
Scotland Neck town	Halifax	2,061	1,726	1,348
Seagrove town	Randolph	189		
Selma town	Johnston	1,601	1,331	816
Severn town	Northampton	284		
Shallotte City town	Brunswick	174	139	149
Sharpsburg town [5]	Edgecombe, Nash, Wilson	334	121	
Shelby town	Cleveland	3,609	3,127	1,874
Shelmerdine town	Pitt	93	215	
Siler City town	Chatham	1,253	895	440
Smithfield town	Johnston	1,895	1,347	764
Snow Hill town	Greene	700	450	495
South Biltmore town	Buncombe	245	238	312
South Creek town	Beaufort	326		
South Mills town	Camden	373	390	
South Wadesboro town	Anson	293	202	154
Southern Pines town	Moore	743	542	517
Southport city	Brunswick	1,664	1,484	1,336
Sparta town	Alleghany	159	199	501
Spencer city	Rowan	2,510	1,915	
Spring Hope town	Nash	1,221	1,240	660
Spruce Pine town	Mitchell	717		
Staley town	Randolph	157	(3)	
Stanley town [6]	Gaston	584	321	441
Stantonsburg town	Wilson	424	204	
Star town	Montgomery	467	239	211
Statesville city	Iredell	7,895	4,593	3,141
Stedman town	Cumberland	121		
Stem town	Granville	245		
Stokes town	Pitt	138	79	
Stokesdale town	Guilford	179	159	
Stoneville town	Rockingham	472	404	
Stonewall town	Pamlico	218	161	168
Stovall town	Granville	414	305	
Swan Quarter town	Hyde	184	185	
Swansboro town	Onslow	420	390	265
Sylva town	Jackson	363	698	281
Tabor town	Columbus	782	418	
Tarboro town	Edgecombe	4,568	4,129	2,499
Taylorsville town	Alexander	1,122	662	413
Teacheys town	Duplin	164	154	
Thomasville town	Davidson	5,676	3,877	751
Todd town	Ashe	92		
Townsville town	Vance	296		
Trenton town	Jones	488	331	338
Trinity town	Randolph	400	332	274
Troutman town	Iredell	342	230	
Troy town	Montgomery	1,102	1,055	878
Tryon town	Polk	1,067	700	324
Tunis town	Hertford	142	43	
Turkey town	Sampson	148		
Union town	Hertford	147	189	176
Union Mills town	Rutherford	150	155	
Unionville town	Union	135		
Vanceboro town	Craven	540	392	291
Vandemere town	Pamlico	308	296	169
Vass town	Moore	467	273	
Vaughan town	Warren	273	420	
Waco town	Cleveland	189	185	160
Wade town	Cumberland	190		
Wadesboro town	Anson	2,648	2,376	1,546
Wagram town	Scotland	174		
Wake Forest town	Wake	1,425	1,443	823
Wallace town	Duplin	648	444	218
Walnut Cove town	Stokes	651	480	336
Walstonburg town	Greene	158	127	
Warrenton town	Warren	927	807	836
Warsaw town	Duplin	1,108	723	576
Washington city	Beaufort	6,314	6,211	4,842
Watha town	Pender	181	169	
Waxhaw town	Union	750	602	752
Waynesville town	Haywood	1,942	2,008	1,307
Weaverville town	Buncombe	606	442	329
Webster town	Jackson	74	227	
Weldon town	Halifax	1,872	1,999	1,436
Wendell town	Wake	1,239	759	
West Hickory town (Hickory P. O.)	Catawba	1,286	846	213
West Jefferson town	Ashe	462		
Westray town	Nash	48	46	
Whitakers town [7]	Edgecombe, Nash	723	755	388
Whitehall town (Seven Springs P. O.)	Wayne	104	179	114
Whiteville town	Columbus	1,664	1,368	634
Whittier town [8]	Jackson, Swain	261	216	
Wilkesboro town	Wilkes	814	799	635
Williamston town	Martin	1,800	1,574	912
Wilmington city [9]	New Hanover	33,372	25,748	20,976
Wilson town	Wilson	10,612	6,717	3,525
Windsor town	Bertie	1,210	684	597
Winfall town	Perquimans	288	289	222
Wingate town	Union	470	353	
Winston-Salem city [9]	Forsyth	48,395	22,700	13,650
Winterville town	Pitt	650	484	243
Winton town	Hertford	489	624	688
Wood town	Franklin	193		
Woodland town	Northampton	400	312	242
Woodville town	Bertie	381		
Worthville town	Randolph	367	393	467
Wrightsville Beach town	New Hanover	20	54	22
Yadkinville town	Yadkin	445	432	292
Youngsville town	Franklin	414	431	345
Zebulon town	Wake	953	483	

[1] Part in Burke, 193 in 1920; part in Caldwell, 642 in 1920. Returned in 1910 as located wholly in Caldwell County.
[2] Part in Edgecombe: 6,375 in 1920; 4,007 in 1910; 1,681 in 1900. Part in Nash: 6,367 in 1920; 4,044 in 1910; 1,256 in 1900.
[3] Not returned separately.
[4] Incorporated as a city since 1910.
[5] Part in Edgecombe, 20 in 1920; part in Nash, 214 in 1920; part in Wilson, 100 in 1920. Returned in 1910 as located wholly in Nash County.
[6] Returned as Stanley Creek town in 1910.
[7] Part in Edgecombe: 337 in 1920; 358 in 1910; 228 in 1900. Part in Nash: 386 in 1920; 397 in 1910; 160 in 1900.
[8] Part in Jackson: 65 in 1920; 60 in 1910. Part in Swain: 196 in 1920; 156 in 1910.
[9] See county footnote, Table 2.

TABLE 4.—POPULATION OF WARDS OF CITIES AND TOWNS HAVING 5,000 INHABITANTS OR MORE: 1920.

WARD.	1920
Asheville city	**28,504**
Ward 1	3,875
Ward 2	6,128
Ward 3	6,242
Ward 4	8,008
Ward 5	2,245
Ward 6	2,006
Burlington city	**5,952**
Ward 1	1,452
Ward 2	1,102
Ward 3	994
Ward 4	2,404
Charlotte city	**46,338**
Ward 1	7,707
Ward 2	6,655
Ward 3	4,583
Ward 4	4,757
Ward 5	3,583
Ward 6	4,482
Ward 7	2,741
Ward 8	4,211
Ward 9	2,343
Ward 10	2,292
Ward 11	2,984
Concord city	**9,903**
Ward 1	3,938
Ward 2	2,677
Ward 3	555
Ward 4	2,733
Durham city	**21,719**
Ward 1	3,304
Ward 2	6,055
Ward 3	6,812
Ward 4	5,548
Elizabeth City town	**8,925**
Ward 1	1,912
Ward 2	2,944
Ward 3	1,869
Ward 4	2,200
Fayetteville town	**8,877**
Ward 1	1,730
Ward 2	1,406
Ward 3	1,856
Ward 4	475
Ward 5	330
Ward 6	1,446
Ward 7	547
Ward 8	1,087
Gastonia city	**12,871**
Ward 1	2,102
Ward 2	3,000
Ward 3	1,034
Ward 4	1,738
Ward 5	1,211
Ward 6	1,343
Ward 7	2,443
Goldsboro city	**11,296**
Ward 1	1,775
Ward 2	4,188
Ward 3	2,905
Ward 4	2,428
Greensboro city	**19,861**
Ward 1	3,193
Ward 2	4,532
Ward 3	3,103
Ward 4	3,047
Ward 5	3,746
Ward 6	2,240
Greenville town	**5,772**
Ward 1	1,077
Ward 2	751
Ward 3	1,597
Ward 4	1,661
Ward 5	686
Henderson city (Not reported by wards.)	**5,222**
Hickory town (Not reported by wards.)	**5,076**
High Point city	**14,302**
Ward 1	2,998
Ward 2	2,135
Ward 3	3,165
Ward 4	6,004
Kinston city	**9,771**
Ward 1	981
Ward 2	1,301
Ward 3	2,013
Ward 4	2,585
Ward 5	2,891
Lexington town	**5,254**
East ward	1,714
North ward	600
South ward	1,495
West ward	1,445
New Bern city	**12,198**
Ward 1	630
Ward 2	1,466
Ward 3	1,051
Ward 4	6,192
Ward 5	2,859
Raleigh city	**24,418**
Ward 1	5,388
Ward 2	4,638
Ward 3	7,166
Ward 4	7,226
Reidsville town (Not reported by wards.)	**5,333**
Rocky Mount city	**12,742**
Ward 1	1,828
Ward 2	1,994
Ward 3	3,497
Ward 4	2,847
Ward 5	1,374
Ward 6	1,202
Salisbury city	**13,884**
East ward	3,379
North ward	2,464
South ward	3,518
West ward	4,523
Statesville city	**7,895**
Ward 1	1,216
Ward 2	1,349
Ward 3	3,615
Ward 4	1,715
Thomasville town (Not reported by wards.)	**5,676**
Washington city	**6,314**
Ward 1	1,530
Ward 2	829
Ward 3	2,692
Ward 4	1,263
Wilmington city	**33,372**
Ward 1	8,613
Ward 2	3,488
Ward 3	6,208
Ward 4	2,433
Ward 5	9,774
Ward 6	2,856
Wilson town	**10,612**
Ward 1	4,473
Ward 2	934
Ward 3	1,092
Ward 4	1,376
Ward 5	2,137
Winston-Salem city	**48,395**
Ward 1	7,136
Ward 2	7,735
Ward 3	20,636
Ward 4	9,293
Not included in wards	3,595

TABLE 5.—URBAN AND RURAL POPULATION OF COUNTIES: 1920, 1910, AND 1900.

[A minus sign (—) denotes decrease.]

COUNTY.	POPULATION.						PER CENT URBAN IN TOTAL POPULATION.			PER CENT OF INCREASE IN—				Rural population per square mile: 1920.
	1920		1910		1900					Urban population.		Rural population.		
	Urban.	Rural.	Urban.	Rural.	Urban.	Rural.	1920	1910	1900	1910 to 1920.	1900 to 1910.	1910 to 1920.	1900 to 1910.	
North Carolina	**490,370**	**2,068,753**	**318,474**	**1,887,813**	**186,790**	**1,707,020**	**19.2**	**14.4**	**9.9**	**54.0**	**70.5**	**9.6**	**10.6**	**42.4**
Alamance	5,952	26,766	7,312	21,400	3,692	21,973	18.2	25.5	14.4	—18.6	98.0	25.1	—2.6	54.4
Anson	2,648	25,686	.....	25,465	.....	21,870	9.3	.....	.....	.....	.....	0.9	16.4	46.2
Beaufort	6,314	24,710	9,074	21,803	4,842	21,562	20.4	29.4	18.3	—30.4	87.4	13.3	1.1	29.4
Buncombe	28,504	35,644	18,762	31,036	14,694	29,594	44.4	37.7	33.2	51.9	27.7	14.8	4.9	55.8
Burke	2,867	20,430	2,712	18,696	.....	17,699	12.3	12.7	.....	5.7	.....	9.3	5.6	38.3
Cabarrus	9,903	23,827	8,715	17,525	7,910	14,546	29.4	33.2	35.2	13.6	10.2	36.0	20.5	61.1
Caldwell	3,718	16,266	3,364	17,215	.....	15,694	18.6	16.3	.....	10.5	.....	—5.5	9.7	34.5
Carteret	5,926	9,458	.....	13,776	.....	11,811	38.5	.....	.....	.....	.....	—31.3	16.6	16.5
Catawba	8,097	25,742	3,716	24,202	2,535	19,598	23.9	13.3	11.5	117.9	46.6	6.4	23.5	63.1
Chowan	2,777	7,872	2,789	8,514	3,046	7,212	26.1	24.7	29.7	—0.4	—8.4	—7.5	18.1	47.7
Cleveland	6,499	27,863	3,127	26,367	.....	25,078	18.7	10.6	.....	105.0	.....	5.7	5.1	56.2
Craven	12,198	16,850	9,961	15,633	9,090	15,070	42.0	38.9	37.6	22.5	9.6	7.8	3.7	25.5
Cumberland	8,877	26,187	7,045	28,239	4,670	24,579	25.3	20.0	16.0	26.0	50.9	—7.3	14.9	39.1
Davidson	10,930	24,271	8,040	21,364	.....	23,403	31.1	27.3	.....	35.9	.....	13.6	—8.7	42.7
Durham	21,719	20,500	18,241	17,035	6,679	19,554	51.4	51.7	25.5	19.1	173.1	20.3	—12.9	65.7
Edgecombe	10,943	27,052	8,136	23,874	1,681	24,910	28.8	25.4	6.3	34.5	384.0	13.3	—4.2	53.1
Forsyth	48,395	28,874	22,700	24,611	13,650	21,611	62.6	48.0	38.7	113.2	66.3	17.3	13.9	76.8
Gaston	15,812	35,430	5,759	31,304	4,610	23,293	30.9	15.5	16.5	174.6	24.9	13.2	34.4	97.6
Granville	3,606	23,240	3,018	22,084	.....	23,263	13.4	12.0	.....	19.5	.....	5.2	—5.1	46.2
Guilford	34,163	45,109	25,420	35,077	14,198	24,876	43.1	42.0	36.3	34.4	79.0	28.6	41.0	65.3
Halifax	3,369	40,397	.....	37,646	.....	30,793	7.7	.....	.....	.....	.....	7.3	22.3	59.8
Harnett	2,805	25,508	.....	22,174	.....	15,988	9.9	.....	.....	.....	.....	15.0	38.7	43.4
Haywood	2,584	20,912	.....	21,020	.....	16,222	11.0	.....	.....	.....	.....	—0.5	29.6	38.3
Henderson	3,720	14,528	2,818	13,444	.....	14,104	20.4	17.3	.....	32.0	.....	8.1	—4.7	40.6
Iredell	12,210	25,746	7,999	26,316	3,141	25,923	32.2	23.3	10.8	52.6	154.7	—2.2	1.5	43.8
Lee	2,977	10,423	.....	11,376	.....	.....	22.2	.....	.....	.....	.....	—8.4	.....	39.9
Lenoir	9,771	19,784	6,995	15,774	4,106	14,533	33.1	30.7	22.0	39.7	70.4	25.4	8.5	50.7
Lincoln	3,390	14,472	.....	17,132	.....	15,498	19.0	.....	.....	.....	.....	—15.5	10.5	48.4
Mecklenburg	46,338	34,357	34,014	33,017	18,091	37,177	57.4	50.7	32.7	36.2	88.0	4.1	—11.2	57.5
Nash	6,367	34,694	4,044	29,683	1,256	24,222	15.5	12.0	4.9	57.4	222.0	16.9	22.5	59.2
New Hanover	33,372	7,248	25,748	6,289	20,976	4,809	82.2	80.4	81.3	29.6	22.7	15.2	30.8	33.6
Pasquotank	8,925	8,745	8,412	8,281	6,348	7,312	50.5	50.4	46.5	6.1	32.5	5.6	13.3	39.2
Pitt	5,772	39,797	4,101	32,239	2,565	28,324	12.7	11.3	8.3	40.7	59.9	23.4	13.8	63.5
Randolph	2,559	28,297	.....	29,491	.....	28,232	8.3	.....	.....	.....	.....	—4.0	4.5	35.2
Richmond	6,317	19,250	.....	19,673	.....	15,855	24.7	.....	.....	.....	.....	—2.2	24.1	36.9
Robeson	2,691	51,983	.....	51,945	.....	40,371	4.9	.....	.....	.....	.....	0.1	28.7	52.5
Rockingham	5,333	38,816	4,828	31,614	3,262	29,901	12.1	13.2	9.8	10.5	48.0	22.8	5.7	67.0
Rowan	16,394	27,668	7,153	30,368	6,277	24,789	37.2	19.1	20.2	129.2	14.0	—8.9	22.5	56.6
Scotland	2,643	12,957	.....	15,363	.....	12,553	16.9	.....	.....	.....	.....	—15.7	22.4	37.1
Stanly	2,691	24,738	.....	19,909	.....	15,220	9.8	.....	.....	.....	.....	24.3	30.8	59.5
Surry	4,752	27,712	3,844	25,861	2,680	22,835	14.6	12.9	10.5	23.6	43.4	7.2	13.3	53.3
Union	4,084	31,945	4,082	29,195	.....	27,156	11.3	12.3	.....	(1)	.....	9.4	7.5	56.5
Vance	5,222	17,577	4,503	14,922	3,746	12,938	22.9	23.2	22.5	16.0	20.2	17.8	15.3	63.0
Wake	24,418	50,737	19,218	44,011	13,643	40,983	32.5	30.4	25.0	27.1	40.9	15.3	7.4	61.6
Wayne	11,296	32,344	6,107	29,591	5,877	25,479	25.9	17.1	18.7	85.0	3.9	9.3	16.1	56.6
Wilson	10,612	26,201	6,717	21,552	3,525	20,071	28.8	23.8	14.9	58.0	90.6	21.6	7.4	70.2
All other counties[2]	.....	890,140	.....	804,707	.....	748,536	.....	.....	.....	.....	.....	10.6	7.5	35.2

[1] Less than one-tenth of 1 per cent.

[2] Comprises all counties in which there were no incorporated places having 2,500 inhabitants or more in 1920. These counties are Alexander, Alleghany, Ashe, Avery, Bertie, Bladen, Brunswick, Camden, Caswell, Chatham, Cherokee, Clay, Columbus, Currituck, Dare, Davie, Duplin, Franklin, Gates, Graham, Greene, Hertford, Hoke, Hyde, Jackson, Johnston, Jones, McDowell, Macon, Madison, Martin, Mitchell, Montgomery, Moore, Northampton, Onslow, Orange, Pamlico, Pender, Perquimans, Person, Polk, Rutherford, Sampson, Stokes, Swain, Transylvania, Tyrrell, Warren, Washington, Watauga, Wilkes, Yadkin, and Yancey.

COMPOSITION AND CHARACTERISTICS OF THE POPULATION.

This section gives detailed statistics as to the composition and characteristics of the population on January 1, 1920. It contains detailed tables which present statistics of color or race, nativity, parentage, sex, age, school attendance, citizenship, illiteracy, dwellings and families, and country of birth, for the state, and for its counties and cities. There are, besides, eight summary tables which reproduce from the detailed tables the more important state and city totals, and, also, tables which cover the following subjects, not included in the second series of state bulletins: Marital condition, state of birth, year of immigration, inability to speak English, country of origin, mother tongue, and ownership of homes. The full presentation of all these subjects is contained in Volume II of the Fourteenth Census Reports.

The principal occupations, as reported for persons 10 years of age and over, are given by sex, color or race, nativity, parentage, and age periods, followed by a summary, by marital condition and age groups, of women gainfully occupied.

Because of the wide differences in characteristics among the various classes of the population, the statistics on each subject are shown according to color or race, and for the white population according to nativity and parentage. Classification according to nativity and parentage has not been deemed necessary for the other races, since nearly all Negroes and Indians are natives of native parentage, while nearly all Chinese and Japanese are either foreign born or of foreign parentage.

The white population is divided into four groups: (1) Native, native parentage—that is, having both parents born in the United States; (2) native, foreign parentage—having both parents born abroad; (3) native, mixed parentage—having one parent native and the other foreign born; (4) foreign born. As the second and third classes do not differ greatly in characteristics, they are combined in certain tables; and in some cases all three native classes are combined.

The presentation of statistics on country of birth of the foreign-born white population is made on the basis of the postwar map. Because of the many political changes which have resulted from the war, comparative figures for 1910 for this class of the population by individual European countries are not presented here.

Since marked differences often exist between urban and rural communities with respect to the composition and characteristics of their population, the two classes are shown separately in connection with several of the subjects. Urban population, as defined by the Census Bureau, is that residing in cities and other incorporated places having 2,500 inhabitants or more, the remainder being classified as rural.

The census inquiry as to school attendance was merely as to whether the person enumerated had attended school, college, or any kind of educational institution at any time between September 1, 1919, and the census date, January 1, 1920.

The Census Bureau classifies as illiterate any person 10 years of age or over who is unable to write in any language, not necessarily English, regardless of ability to read.

The statistics of marital condition relate only to persons 15 years of age and over, as the number of persons under 15 who are married, widowed, or divorced is naturally insignificant. The terms refer only to the marital status of the population on the census date.

The returns as to state of birth are valuable mainly for the light they throw on the migration of the native population within the United States; they show, for each state, the population residing there on January 1, 1920, distributed as born in the state or elsewhere.

Since the foreign-born population consists mainly of foreign-born whites, the statistics for citizenship relate to this class only. The classification embraces four groups, namely, persons reported as naturalized, persons reported as having taken out first papers, persons reported as aliens, and persons for whom citizenship was not reported.

The inquiry as to year of immigration supplies a means for determining what proportion of the immigrants who arrived during a given year or period of years were still alive and residing in this country on the census date.

The foreign white stock comprises the total of three classes, the foreign-born whites, the native whites of foreign parentage (both parents born abroad), and the native whites of mixed parentage (one parent native and the other foreign born). The term "country of origin," as used in this report, signifies the country of birth of the father of a foreign-born person or the foreign-born parent or parents of a native. The term "mother tongue" means the language of customary speech in the homes of immigrants before immigration.

TABLE 1.—COLOR OR RACE, NATIVITY, PARENTAGE, AND SEX, FOR THE STATE AND URBAN AND RURAL POPULATION: 1920, 1910, AND 1900.

CLASS OF POPULATION.	NUMBER.			PER CENT OF TOTAL.			1920		1910		1900		MALES TO 100 FEMALES.[1]		
	1920	1910	1900	1920	1910	1900	Male.	Female.	Male.	Female.	Male.	Female.	1920	1910	1900
THE STATE.															
Total population	**2,559,123**	**2,206,287**	**1,893,810**	**100.0**	**100.0**	**100.0**	**1,279,062**	**1,280,061**	**1,098,476**	**1,107,811**	**938,677**	**955,133**	**99.9**	**99.2**	**98.3**
White	1,783,779	1,500,511	1,263,603	69.7	68.0	66.7	899,031	884,748	754,852	745,659	632,155	631,448	101.6	101.2	100.1
Negro	763,407	697,843	624,469	29.8	31.6	33.0	373,965	389,442	339,581	358,262	303,624	320,845	96.0	94.8	94.6
Indian	11,824	7,851	5,687	0.5	0.4	0.3	5,972	5,852	3,964	3,887	2,849	2,838	102.1	102.0	100.4
Chinese	88	80	51	(2)	(2)	(2)	75	13	77	3	49	2	.....	.....	.....
Japanese	24	2	.....	(2)	(2)	.....	18	6	2	.....	.....	.....	.....	.....	.....
All other (Hindu)	1	.....	.....	(2)	.....	.....	1	.....	.....	.....	.....	.....	.....	.....	.....
Native white, total	1,776,680	1,494,569	1,259,209	69.4	67.7	66.5	894,690	881,990	751,107	743,462	629,443	629,766	101.4	101.0	99.9
Native parentage	1,765,203	1,485,718	1,250,811	69.0	67.3	66.0	888,953	876,250	746,715	739,003	625,249	625,562	101.4	101.0	99.9
Foreign parentage	5,737	3,886	3,321	0.2	0.2	0.2	2,932	2,805	1,947	1,939	1,656	1,665	104.5	100.4	99.5
Mixed parentage	5,740	4,965	5,077	0.2	0.2	0.3	2,805	2,935	2,445	2,520	2,538	2,539	95.6	97.0	100.0
Foreign-born white	7,099	5,942	4,394	0.3	0.3	0.2	4,341	2,758	3,745	2,197	2,712	1,682	157.4	170.5	161.2
URBAN POPULATION.															
Total	**490,370**	**318,474**	**186,790**	**100.0**	**100.0**	**100.0**	**238,191**	**252,179**	**151,808**	**166,666**	**88,217**	**98,573**	**94.5**	**91.1**	**89.5**
White	335,091	202,438	110,576	68.3	63.6	59.2	164,949	170,142	98,955	103,483	54,233	56,343	96.9	95.6	96.3
Negro	155,165	115,975	76,169	31.6	36.4	40.8	73,153	82,012	52,796	63,179	33,941	42,228	89.2	83.6	80.4
Indian, Chinese, and Japanese	114	61	45	(2)	(2)	(2)	89	25	57	4	43	2	.....	.....	.....
Native white, total	330,852	199,342	108,511	67.5	62.6	58.1	162,427	168,425	97,098	102,244	52,997	55,514	96.4	95.0	95.5
Native parentage	324,229	194,816	104,744	66.1	61.2	56.1	159,252	164,977	94,906	99,910	51,173	53,571	96.5	95.0	95.5
Foreign parentage	3,485	2,283	3,767	0.7	0.7	2.0	1,693	1,792	1,125	1,158	1,824	1,943	94.5	97.2	93.9
Mixed parentage	3,138	2,243		0.6	0.7		1,482	1,656	1,067	1,176			89.5	90.7	
Foreign-born white	4,239	3,096	2,065	0.9	1.0	1.1	2,522	1,717	1,857	1,239	1,236	829	146.9	149.9	149.1
RURAL POPULATION.															
Total	**2,068,753**	**1,887,813**	**1,707,020**	**100.0**	**100.0**	**100.0**	**1,040,871**	**1,027,882**	**946,668**	**941,145**	**850,460**	**856,560**	**101.3**	**100.6**	**99.3**
White	1,448,688	1,298,073	1,153,027	70.0	68.8	67.5	734,082	714,606	655,897	642,176	577,922	575,105	102.7	102.1	100.5
Negro	608,242	581,868	548,300	29.4	30.8	32.1	300,812	307,430	286,785	295,083	269,683	278,617	97.8	97.2	96.8
Indian, Chinese, Japanese, and all other	11,823	7,872	5,693	0.6	0.4	0.3	5,977	5,846	3,986	3,886	2,855	2,838	102.2	102.6	100.6
Native white, total	1,445,828	1,295,227	1,150,698	69.9	68.6	67.4	732,263	713,565	654,009	641,218	576,446	574,252	102.6	102.0	100.4
Native parentage	1,440,974	1,290,902	1,146,067	69.7	68.4	67.1	729,701	711,273	651,809	639,093	574,076	571,991	102.6	102.0	100.4
Foreign parentage	2,252	1,603	4,631	0.1	0.1	0.3	1,239	1,013	822	781	2,370	2,261	122.3	105.2	104.8
Mixed parentage	2,602	2,722		0.1	0.1		1,323	1,279	1,378	1,344			103.4	102.5	
Foreign-born white	2,860	2,846	2,329	0.1	0.2	0.1	1,819	1,041	1,888	958	1,476	853	174.7	197.1	173.0

[1] Ratio not shown where number of females is less than 100.

[2] Less than one-tenth of 1 per cent.

TABLE 2.—SCHOOL ATTENDANCE, FOR THE STATE AND URBAN AND RURAL POPULATION: 1920 AND 1910.

[Per cent not shown where base is less than 100.]

AGE PERIOD.	ALL CLASSES.			NATIVE WHITE.						FOREIGN-BORN WHITE.			NEGRO.		
				Native parentage.			Foreign or mixed parentage.								
	Total number.	Attending school.		Total number.	Attending school.		Total number.	Attending school.		Total number.	Attending school.		Total number.	Attending school.	
		Number.	Per cent.		Number.	Per cent.		Number.	Per cent.		Number.	Per cent.		Number.	Per cent.
THE STATE: 1920															
5 to 20 years, inclusive	**989,588**	**620,486**	**62.7**	**666,117**	**430,871**	**64.7**	**3,737**	**2,464**	**65.9**	**576**	**261**	**45.3**	**314,191**	**184,274**	**58.7**
Male	493,697	308,040	62.4	335,354	217,118	64.7	1,893	1,240	65.5	289	127	43.9	153,708	88,258	57.4
Female	495,891	312,446	63.0	330,763	213,753	64.6	1,844	1,224	66.4	287	134	46.7	160,483	96,016	59.8
5 and 6 years	150,014	44,247	29.5	101,335	31,019	30.6	568	162	28.5	19	5	.....	47,238	12,895	27.3
7 to 13 years	460,696	400,846	87.0	311,485	278,799	89.5	1,738	1,548	89.1	170	133	78.2	144,936	118,612	81.8
14 and 15 years	118,416	91,619	77.4	79,371	62,572	78.8	411	354	86.1	85	63	.....	37,980	28,242	74.4
16 and 17 years	109,719	54,942	50.1	74,100	37,915	51.2	412	245	59.5	89	36	.....	34,661	16,553	47.8
18 to 20 years	150,743	28,832	19.1	99,826	20,566	20.6	608	155	25.5	213	24	11.3	49,376	7,972	16.1
URBAN POPULATION.															
5 and 6 years	22,016	6,898	31.3	15,119	4,501	29.8	328	100	30.5	11	4	.....	6,556	2,293	35.0
7 to 13 years	70,054	64,408	91.9	47,218	43,817	92.8	1,001	920	91.9	77	68	.....	21,755	19,601	90.1
14 to 20 years	70,082	26,274	37.5	45,090	17,729	39.3	868	463	53.3	232	81	34.9	23,881	7,995	33.5
RURAL POPULATION.															
5 and 6 years	127,998	37,349	29.2	86,216	26,518	30.8	240	62	25.8	8	1	.....	40,682	10,602	26.1
7 to 13 years	390,642	336,438	86.1	264,267	234,982	88.9	737	628	85.2	93	65	.....	123,181	99,011	80.4
14 to 20 years	308,796	149,119	48.3	208,207	103,324	49.6	563	291	51.7	155	42	27.1	98,136	44,772	45.6
THE STATE: 1910															
5 to 20 years, inclusive	**847,886**	**486,528**	**57.4**	**556,401**	**338,000**	**60.7**	**3,093**	**2,039**	**65.9**	**735**	**284**	**38.6**	**284,558**	**144,544**	**50.8**
Male	424,021	243,107	57.3	280,967	172,885	61.5	1,513	998	66.0	419	139	33.2	139,550	68,237	48.9
Female	423,865	243,421	57.4	275,434	165,115	59.9	1,580	1,041	65.9	316	145	45.9	145,008	76,307	52.6
5 and 6 years	126,772	31,419	24.8	82,946	21,933	26.4	429	113	26.3	51	10	.....	42,867	9,247	21.6
7 to 13 years	381,059	291,608	76.5	248,766	200,597	80.6	1,396	1,244	89.1	258	182	70.5	129,215	88,618	68.6
14 and 15 years	101,840	73,078	71.8	67,599	50,652	74.9	381	317	83.2	70	35	.....	33,461	21,841	65.3
16 and 17 years	99,341	53,737	54.1	65,809	38,075	57.9	368	223	60.6	103	36	35.0	32,712	15,214	46.5
18 to 20 years	138,874	36,686	26.4	91,281	26,743	29.3	519	142	27.4	253	21	8.3	46,303	9,624	20.8
URBAN POPULATION.															
5 and 6 years	14,250	3,490	24.5	8,801	1,976	22.5	221	62	28.1	25	8	.....	5,203	1,444	27.8
7 to 13 years	44,731	35,990	80.5	27,004	22,777	84.3	736	689	93.6	133	112	84.2	16,858	12,412	73.6
14 to 20 years	48,345	16,362	33.8	29,083	11,094	38.1	676	357	52.8	230	51	22.2	18,348	4,860	26.5
RURAL POPULATION.															
5 and 6 years	112,522	27,929	24.8	74,145	19,957	26.9	208	51	24.5	26	2	.....	37,664	7,803	20.7
7 to 13 years	336,328	255,618	76.0	221,762	177,820	80.2	660	555	84.1	125	70	56.0	112,357	76,206	67.8
14 to 20 years	291,710	147,139	50.4	195,606	104,376	53.4	592	325	54.9	196	41	20.9	94,128	41,819	44.4

TABLE 3.—AGE, FOR THE STATE AND URBAN AND RURAL POPULATION: 1920 AND 1910.

AGE PERIOD.	ALL CLASSES.			NATIVE WHITE.						FOREIGN-BORN WHITE.			NEGRO.		
				Native parentage.			Foreign or mixed parentage.								
	Total.	Male.	Female.	Total.	Male.	Female.	Total.	Male.	Female.	Total.	Male.	Female.	Total.	Male.	Female.
THE STATE.															
All ages: 1920	**2,559,123**	**1,279,062**	**1,280,061**	**1,765,203**	**888,953**	**876,250**	**11,477**	**5,737**	**5,740**	**7,099**	**4,341**	**2,758**	**763,407**	**373,965**	**389,442**
Under 5 years	358,808	181,682	177,126	248,913	126,939	121,974	1,346	664	682	35	17	18	106,460	53,017	53,443
Under 1 year	72,058	36,512	35,546	50,476	25,813	24,663	244	120	124	5	3	2	20,887	10,354	10,533
5 to 9 years	355,642	179,497	176,145	240,858	122,139	118,719	1,355	688	667	83	37	46	111,405	55,690	55,715
10 to 14 years	318,857	161,252	157,605	214,902	109,365	105,537	1,168	597	571	144	72	72	101,046	50,433	50,613
15 to 19 years	268,198	131,828	136,370	179,133	89,284	89,849	1,009	519	490	257	132	125	86,608	41,283	45,325
20 to 44 years	844,553	406,471	438,082	586,463	287,173	299,290	4,212	2,040	2,172	3,882	2,386	1,496	246,464	113,067	133,397
45 years and over	409,856	216,506	193,350	293,292	153,104	140,188	2,380	1,225	1,155	2,685	1,690	995	109,887	59,614	50,273
Age unknown	3,209	1,826	1,383	1,642	949	693	7	4	3	13	7	6	1,537	861	676
18 to 44 years	948,405	456,568	491,837	655,065	320,866	334,199	4,615	2,257	2,358	4,003	2,451	1,552	280,708	128,958	151,750
21 years and over	1,210,727	603,683	607,044	850,173	426,660	423,513	6,394	3,180	3,214	6,488	4,035	2,453	342,756	167,240	175,516
Per cent: 1920	100.0	100.0	100.0	100.0	100.0	100.0	100.0	100.0	100.0	100.0	100.0	100.0	100.0	100.0	100.0
Under 5 years	14.0	14.2	13.8	14.1	14.3	13.9	11.7	11.6	11.9	0.5	0.4	0.7	13.9	14.2	13.7
Under 1 year	2.8	2.9	2.8	2.9	2.9	2.8	2.1	2.1	2.2	0.1	0.1	0.1	2.7	2.8	2.7
5 to 9 years	13.9	14.0	13.8	13.6	13.7	13.5	11.8	12.0	11.6	1.2	0.9	1.7	14.6	14.9	14.3
10 to 14 years	12.5	12.6	12.3	12.2	12.3	12.0	10.2	10.4	9.9	2.0	1.7	2.6	13.2	13.5	13.0
15 to 19 years	10.5	10.3	10.7	10.1	10.0	10.3	8.8	9.0	8.5	3.6	3.0	4.5	11.3	11.0	11.6
20 to 44 years	33.0	31.8	34.2	33.2	32.3	34.2	36.7	35.6	37.8	54.7	55.0	54.2	32.3	30.2	34.3
45 years and over	16.0	16.9	15.1	16.6	17.2	16.0	20.7	21.4	20.1	37.8	38.9	36.1	14.4	15.9	12.9
18 to 44 years	37.1	35.7	38.4	37.1	36.1	38.1	40.2	39.3	41.1	56.4	56.5	56.3	36.8	34.5	39.0
21 years and over	47.3	47.2	47.4	48.2	48.0	48.3	55.7	55.4	56.0	91.4	93.0	88.9	44.9	44.7	45.1
Per cent: 1910	100.0	100.0	100.0	100.0	100.0	100.0	100.0	100.0	100.0	100.0	100.0	100.0	100.0	100.0	100.0
Under 5 years	15.1	15.3	14.8	15.0	15.2	14.8	13.1	13.6	12.6	1.0	0.8	1.4	15.4	15.7	15.1
Under 1 year	3.3	3.3	3.2	3.3	3.4	3.3	2.9	2.9	2.9	0.1	0.1	0.1	3.3	3.3	3.2
5 to 9 years	13.4	13.5	13.2	13.0	13.1	12.8	11.7	11.8	11.5	2.5	2.0	3.3	14.4	14.6	14.1
10 to 14 years	12.1	12.3	11.9	11.7	11.9	11.6	11.2	10.4	12.0	3.4	2.5	5.0	12.8	13.1	12.5
15 to 19 years	11.0	10.9	11.1	10.8	10.8	10.8	10.3	10.2	10.4	4.6	4.7	4.5	11.5	11.4	11.6
20 to 44 years	32.6	31.5	33.7	32.9	32.3	33.6	35.2	34.7	35.7	52.9	53.8	51.4	31.7	29.6	33.7
45 years and over	15.7	16.2	15.2	16.5	16.6	16.3	18.4	19.2	17.6	35.3	35.8	34.5	13.9	15.1	12.7
18 to 44 years	36.9	35.7	38.1	37.1	36.4	37.9	39.3	38.8	39.7	55.3	56.2	53.7	36.3	34.0	38.4
21 years and over	46.5	46.1	46.9	47.4	47.1	48.0	52.0	52.0	51.9	86.6	88.0	84.3	43.8	43.2	44.4
URBAN POPULATION.															
All ages: 1920	**490,370**	**238,191**	**252,179**	**324,229**	**159,252**	**164,977**	**6,623**	**3,175**	**3,448**	**4,239**	**2,522**	**1,717**	**155,165**	**73,153**	**82,012**
Under 5 years	53,828	27,069	26,759	38,064	19,304	18,760	771	377	394	15	3	12	14,965	7,378	7,587
Under 1 year	11,346	5,779	5,567	8,017	4,121	3,896	143	77	66	2	1	1	3,180	1,577	1,603
5 to 9 years	52,875	26,193	26,682	36,056	18,018	18,038	773	370	403	35	15	20	16,007	7,788	8,219
10 to 14 years	48,983	23,819	25,164	32,837	16,108	16,729	686	354	332	73	36	37	15,384	7,318	8,066
15 to 19 years	49,633	23,008	26,625	31,891	14,929	16,962	613	304	309	157	73	84	16,967	7,701	9,266
20 to 44 years	205,627	98,450	107,177	133,058	64,816	68,242	2,483	1,151	1,332	2,419	1,480	939	67,599	30,945	36,654
45 years and over	78,372	39,073	39,299	51,827	25,769	26,058	1,292	616	676	1,529	908	621	23,703	11,762	11,941
Age unknown	1,052	579	473	496	308	188	5	3	2	11	7	4	540	261	279
Per cent: 1920	100.0	100.0	100.0	100.0	100.0	100.0	100.0	100.0	100.0	100.0	100.0	100.0	100.0	100.0	100.0
Under 5 years	11.0	11.4	10.6	11.7	12.1	11.4	11.6	11.9	11.4	0.4	0.1	0.7	9.6	10.1	9.3
5 to 9 years	10.8	11.0	10.6	11.1	11.3	10.9	11.7	11.7	11.7	0.8	0.6	1.2	10.3	10.6	10.0
10 to 14 years	10.0	10.0	10.0	10.1	10.1	10.1	10.4	11.1	9.6	1.7	1.4	2.2	9.9	10.0	9.8
15 to 19 years	10.1	9.7	10.6	9.8	9.4	10.3	9.3	9.6	9.0	3.7	2.9	4.9	10.9	10.5	11.3
20 to 44 years	41.9	41.3	42.5	41.0	40.7	41.4	37.5	36.3	38.6	57.1	58.7	54.7	43.6	42.3	44.7
45 years and over	16.0	16.4	15.6	16.0	16.2	15.8	19.5	19.4	19.6	36.1	36.0	36.2	15.3	16.1	14.6
Per cent: 1910	100.0	100.0	100.0	100.0	100.0	100.0	100.0	100.0	100.0	100.0	100.0	100.0	100.0	100.0	100.0
Under 5 years	11.9	12.4	11.4	12.4	12.8	12.1	13.5	14.4	12.6	0.8	0.9	0.8	11.2	12.1	10.5
5 to 9 years	10.6	11.0	10.2	10.5	10.8	10.3	11.7	12.4	11.1	2.6	2.7	2.6	10.9	11.7	10.2
10 to 14 years	10.0	10.1	9.9	9.9	9.9	10.0	11.8	11.4	12.1	3.1	2.6	4.0	10.2	10.7	9.8
15 to 19 years	10.7	10.4	11.0	10.6	10.3	10.8	10.7	10.6	10.7	4.8	4.7	5.0	11.1	10.8	11.4
20 to 44 years	40.6	39.6	41.6	40.4	40.1	40.7	36.8	35.4	38.2	54.6	55.2	53.8	40.8	38.3	42.9
45 years and over	15.8	16.0	15.6	16.0	16.0	16.1	15.4	15.7	15.0	33.8	33.8	33.9	14.9	15.4	14.5
RURAL POPULATION.															
All ages: 1920	**2,068,753**	**1,040,871**	**1,027,882**	**1,440,974**	**729,701**	**711,273**	**4,854**	**2,562**	**2,292**	**2,860**	**1,819**	**1,041**	**608,242**	**300,812**	**307,430**
Under 5 years	304,980	154,613	150,367	210,849	107,635	103,214	575	287	288	20	14	6	91,495	45,639	45,856
Under 1 year	60,712	30,733	29,979	42,459	21,692	20,767	101	43	58	3	2	1	17,707	8,777	8,930
5 to 9 years	302,767	153,304	149,463	204,802	104,121	100,681	582	318	264	48	22	26	95,398	47,902	47,496
10 to 14 years	269,874	137,433	132,441	182,065	93,257	88,808	482	243	239	71	36	35	85,662	43,115	42,547
15 to 19 years	218,565	108,820	109,745	147,242	74,355	72,887	396	215	181	100	59	41	69,641	33,582	36,059
20 to 44 years	638,926	308,021	330,905	453,405	222,357	231,048	1,729	889	840	1,463	906	557	178,865	82,122	96,743
45 years and over	331,484	177,433	154,051	241,465	127,335	114,130	1,088	609	479	1,156	782	374	86,184	47,852	38,332
Age unknown	2,157	1,247	910	1,146	641	505	2	1	1	2	.....	2	997	600	397
Per cent: 1920	100.0	100.0	100.0	100.0	100.0	100.0	100.0	100.0	100.0	100.0	100.0	100.0	100.0	100.0	100.0
Under 5 years	14.7	14.9	14.6	14.6	14.8	14.5	11.8	11.2	12.6	0.7	0.8	0.6	15.0	15.2	14.9
5 to 9 years	14.6	14.7	14.5	14.2	14.3	14.2	12.0	12.4	11.5	1.7	1.2	2.5	15.7	15.9	15.4
10 to 14 years	13.0	13.2	12.9	12.6	12.8	12.5	9.9	9.5	10.4	2.5	2.0	3.4	14.1	14.3	13.8
15 to 19 years	10.6	10.5	10.7	10.2	10.2	10.2	8.2	8.4	7.9	3.5	3.2	3.9	11.4	11.2	11.7
20 to 44 years	30.9	29.6	32.2	31.5	30.5	32.5	35.6	34.7	36.6	51.2	49.8	53.5	29.4	27.3	31.5
45 years and over	16.0	17.0	15.0	16.8	17.5	16.0	22.4	23.8	20.9	40.4	43.0	35.9	14.2	15.9	12.5
Per cent: 1910	100.0	100.0	100.0	100.0	100.0	100.0	100.0	100.0	100.0	100.0	100.0	100.0	100.0	100.0	100.0
Under 5 years	15.6	15.8	15.5	15.4	15.6	15.2	12.7	12.7	12.6	1.2	0.7	2.1	16.2	16.3	16.1
5 to 9 years	13.8	13.9	13.7	13.3	13.4	13.2	11.6	11.3	12.0	2.3	1.4	4.2	15.0	15.2	14.9
10 to 14 years	12.4	12.6	12.2	12.0	12.2	11.8	10.6	9.4	11.9	3.7	2.4	6.3	13.3	13.6	13.1
15 to 19 years	11.0	11.0	11.1	10.8	10.8	10.8	10.0	9.9	10.1	4.4	4.8	3.8	11.6	11.5	11.6
20 to 44 years	31.3	30.2	32.3	31.8	31.1	32.5	33.5	34.0	32.9	51.0	52.3	48.3	29.9	28.1	31.8
45 years and over	15.7	16.3	15.1	16.6	16.7	16.4	21.6	22.7	20.5	37.0	37.9	35.3	13.7	15.0	12.3

TABLE 4.—ILLITERACY, FOR THE STATE AND URBAN AND RURAL POPULATION: 1920 AND 1910.

[Per cent not shown where base is less than 100.]

AGE PERIOD.	ALL CLASSES.			NATIVE WHITE.						FOREIGN-BORN WHITE.			NEGRO.		
				Native parentage.			Foreign or mixed parentage.								
	Total number.	Illiterate.		Total number.	Illiterate.		Total number.	Illiterate.		Total number.	Illiterate.		Total number.	Illiterate.	
		Number.	Per cent.		Number.	Per cent.		Number.	Per cent.		Number.	Per cent.		Number.	Per cent.
THE STATE: 1920															
10 years and over	**1,844,673**	**241,603**	**13.1**	**1,275,432**	**104,673**	**8.2**	**8,776**	**171**	**1.9**	**6,981**	**474**	**6.8**	**545,542**	**133,674**	**24.5**
Male	917,883	125,302	13.7	639,875	55,517	8.7	4,385	103	2.3	4,287	266	6.2	265,258	68,144	25.7
Female	926,790	116,301	12.5	635,557	49,156	7.7	4,391	68	1.5	2,694	208	7.7	280,284	65,530	23.4
10 to 15 years	373,484	15,711	4.2	251,333	5,645	2.2	1,362	10	0.7	191	4	2.1	118,749	9,830	8.3
Male	188,538	9,471	5.0	127,777	3,473	2.7	693	8	1.2	93	2	.....	59,070	5,869	9.9
Female	184,946	6,240	3.4	123,556	2,172	1.8	669	2	0.3	98	2	.....	59,679	3,961	6.6
16 to 20 years	260,462	21,400	8.2	173,926	8,386	4.8	1,020	6	0.6	302	17	5.6	84,037	12,735	15.2
Male	125,662	13,429	10.7	85,438	5,392	6.3	512	3	0.6	159	9	5.7	38,948	7,880	20.2
Female	134,800	7,971	5.9	88,488	2,994	3.4	508	3	0.6	143	8	5.6	45,089	4,855	10.8
21 years and over	1,210,727	204,492	16.9	850,173	90,642	10.7	6,394	155	2.4	6,488	453	7.0	342,756	111,109	32.4
Male	603,683	102,402	17.0	426,660	46,652	10.9	3,180	92	2.9	4,035	255	6.3	167,240	54,395	32.5
Female	607,044	102,090	16.8	423,513	43,990	10.4	3,214	63	2.0	2,453	198	8.1	175,516	56,714	32.3
URBAN POPULATION.															
10 years and over	383,667	35,671	9.3	250,109	10,009	4.0	5,079	34	0.7	4,189	268	6.4	124,193	25,345	20.4
Male	184,929	16,266	8.8	121,930	4,752	3.9	2,428	21	0.9	2,504	126	5.0	57,987	11,357	19.6
Female	198,738	19,405	9.8	128,179	5,257	4.1	2,651	13	0.5	1,685	142	8.4	66,206	13,988	21.1
10 to 15 years	57,744	1,074	1.9	38,526	385	1.0	811	3	0.4	103	.....	.....	18,300	686	3.7
16 to 20 years	51,533	3,016	5.9	32,845	1,038	3.2	613	3	0.5	182	9	4.9	17,885	1,965	11.0
21 years and over	274,390	31,581	11.5	178,738	8,586	4.8	3,655	28	0.8	3,904	259	6.6	88,008	22,694	25.8
RURAL POPULATION.															
10 years and over	1,461,006	205,932	14.1	1,025,323	94,664	9.2	3,697	137	3.7	2,792	206	7.4	421,349	108,329	25.7
Male	732,954	109,036	14.9	517,945	50,765	9.8	1,957	82	4.2	1,783	140	7.9	207,271	56,787	27.4
Female	728,052	96,896	13.3	507,378	43,899	8.7	1,740	55	3.2	1,009	66	6.5	214,078	51,542	24.1
10 to 15 years	315,740	14,637	4.6	212,807	5,260	2.5	551	7	1.3	88	4	.....	100,449	9,144	9.1
16 to 20 years	208,929	18,384	8.8	141,081	7,348	5.2	407	3	0.7	120	8	6.7	66,152	10,770	16.3
21 years and over	936,337	172,911	18.5	671,435	82,056	12.2	2,739	127	4.6	2,584	194	7.5	254,748	88,415	34.7
THE STATE: 1910															
10 years and over	**1,578,595**	**291,497**	**18.5**	**1,070,405**	**131,992**	**12.3**	**6,658**	**197**	**3.0**	**5,734**	**477**	**8.3**	**490,395**	**156,303**	**31.9**
Male	781,434	142,108	18.2	535,105	64,836	12.1	3,276	98	3.0	3,639	316	8.7	236,640	75,674	32.0
Female	797,161	149,389	18.7	535,300	67,156	12.5	3,382	99	2.9	2,095	161	7.7	253,755	80,629	31.8
10 to 15 years	314,771	31,788	10.1	206,867	14,068	6.8	1,172	6	0.5	231	5	2.2	105,392	17,461	16.6
Male	159,276	18,489	11.6	105,522	8,199	7.8	543	4	0.7	114	1	0.9	52,524	10,145	19.3
Female	155,495	13,299	8.6	101,345	5,869	5.8	629	2	0.3	117	4	3.4	52,868	7,316	13.8
16 to 20 years	238,215	27,483	11.5	157,090	12,012	7.6	887	6	0.7	356	54	15.2	79,015	15,133	19.2
Male	116,024	16,056	13.8	77,551	7,018	9.0	450	3	0.7	229	41	17.9	37,364	8,860	23.7
Female	122,191	11,427	9.4	79,539	4,994	6.3	437	3	0.7	127	13	10.2	41,651	6,273	15.1
21 years and over	1,025,609	232,226	22.6	706,448	105,912	15.0	4 599	185	4.0	5,147	418	8.1	305,988	123,709	40.4
Male	506,134	107,563	21.3	352,032	49,619	14.1	2,283	91	4.0	3,296	274	8.3	146,752	56,669	38.6
Female	519,475	124,663	24.0	354,416	56,293	15.9	2,316	94	4.1	1,851	144	7.8	159,236	67,040	42.1
URBAN POPULATION.															
10 years and over	246,920	30,745	12.5	150,160	7,440	5.0	3,384	35	1.0	2,988	220	7.4	90,329	23,032	25.5
Male	116,200	12,967	11.2	72,518	3,349	4.6	1,604	14	0.9	1,791	115	6.4	40,232	9,473	23.5
Female	130,720	17,778	13.6	77,642	4,091	5.3	1,780	21	1.2	1,197	105	8.8	50,097	13,559	27.1
10 to 15 years	37,993	2,619	6.9	23,191	911	3.9	626	.....	.....	110	.....	.....	14,065	1,708	12.1
16 to 20 years	35,628	2,997	8.4	21,227	980	4.6	476	.....	.....	196	22	11.2	13,722	1,993	14.5
21 years and over	173,299	25,129	14.5	105,742	5,549	5.2	2,282	35	1.5	2,682	198	7.4	62,542	19,331	30.9
RURAL POPULATION.															
10 years and over	1,331,675	260,752	19.6	920,245	124,552	13.5	3,274	162	4.9	2,746	257	9.4	400,066	133,271	33.3
Male	665,234	129,141	19.4	462,587	61,487	13.3	1,672	84	5.0	1,848	201	10.9	196,408	66,201	33.7
Female	666,441	131,611	19.7	457,658	63,065	13.8	1,602	78	4.9	898	56	6.2	203,658	67,070	32.9
10 to 15 years	276,778	29,169	10.5	183,676	13,157	7.2	546	6	1.1	121	5	4.1	91,327	15,753	17.2
16 to 20 years	202,587	24,486	12.1	135,863	11,032	8.1	411	6	1.5	160	32	20.0	65,293	13,140	20.1
21 years and over	852,310	207,097	24.3	600,706	100,363	16.7	2,317	150	6.5	2,465	220	8.9	243,446	104,378	42.9

TABLE 5.—POPULATION 21 YEARS OF AGE AND OVER, BY SEX, CLASS OF POPULATION, AND CITIZENSHIP, FOR THE STATE: 1920 AND 1910.

CLASS OF POPULATION AND CITIZENSHIP.	POPULATION 21 YEARS OF AGE AND OVER.			PER CENT DISTRIBUTION.		
	Male.		Female: 1920	Male.		Female: 1920
	1920	1910		1920	1910	
Total	**603,683**	**506,134**	**607,044**	**100.0**	**100.0**	**100.0**
White	433,875	357,611	429,180	71.9	70.7	70.7
Negro	167,240	146,752	175,516	27.7	29.0	28.9
Indian	2,486	1,703	2,341	0.4	0.3	0.4
Chinese	65	66	5	(1)	(1)	(1)
Japanese	16	2	2	(1)	(1)	(1)
All other	1	.....	.....	(1)	.....	.....

CLASS OF POPULATION AND CITIZENSHIP.	POPULATION 21 YEARS OF AGE AND OVER.			PER CENT DISTRIBUTION.		
	Male.		Female: 1920	Male.		Female: 1920
	1920	1910		1920	1910	
Native white	429,840	354,315	426,727	71.2	70.0	70.3
Native parentage	426,660	352,032	423,513	70.7	69.6	69.8
Foreign parentage	1,588	1,037	1,555	0.3	0.2	0.3
Mixed parentage	1,592	1,246	1,659	0.3	0.2	0.3
Foreign-born white	4,035	3,296	2,453	0.7	0.7	0.4
Naturalized	1,886	1,439	1,349	0.3	0.3	0.2
Having first papers	285	194	10	(1)	(1)	(1)
Alien	1,124	827	648	0.2	0.2	0.1
Unknown	740	836	446	0.1	0.2	0.1

[1] Less than one-tenth of 1 per cent.

TABLE 6.—COUNTRY OF BIRTH OF THE FOREIGN-BORN WHITE, FOR THE STATE: 1920.

COUNTRY OF BIRTH.	FOREIGN-BORN WHITE.	
	Number.	Per cent distribution.
All countries	**7,099**	**100.0**
Austria	149	2.1
Canada	650	9.2
Denmark	69	1.0
England	967	13.6
France	136	1.9
Germany	703	9.9
Greece	551	7.8
Hungary	66	0.9
Ireland	301	4.2
Italy	453	6.4
Jugo-Slavia	29	0.4
Lithuania	29	0.4

COUNTRY OF BIRTH.	FOREIGN-BORN WHITE.	
	Number.	Per cent distribution.
Mexico	28	0.4
Netherlands	115	1.6
Norway	70	1.0
Poland	210	3.0
Rumania	31	0.4
Russia	932	13.1
Scotland	446	6.3
Sweden	170	2.4
Switzerland	72	1.0
Syria	592	8.3
Wales	25	0.4
West Indies [1]	34	0.5
All other countries	271	3.8

[1] Except Porto Rico.

TABLE 7.—INDIANS, CHINESE, AND JAPANESE, FOR COUNTIES AND FOR CITIES OF 25,000 OR MORE: 1920, 1910, AND 1900.

COUNTY OR CITY.	INDIAN.			CHINESE.			JAPANESE.		
	1920	1910	1900	1920	1910	1900	1920	1910	1900
COUNTIES.									
The state	**11,824**	**7,851**	**5,687**	**88**	**80**	**51**	**24**	**2**	.....
Alamance	3	.....	.....	3	3	3	.....	.....	.....
Avery	4	.....	.....	.....	.....	.....	.....	.....	.....
Beaufort	2	.....	.....	1	5	2	.....	.....	.....
Bertie	5	.....	.....	.....	.....	.....	.....	.....	.....
Bladen	22	36	2	.....	.....	.....	.....	.....	.....
Buncombe	5	1	1	1	1	.....	12	.....	.....
Cabarrus	.....	.....	.....	1	.....	.....	.....	.....	.....
Carteret	.....	.....	.....	1	.....	.....	.....	.....	.....
Cherokee	14	31	37	.....	.....	.....	.....	.....	.....
Chowan	2	.....	.....	.....	.....	2	.....	.....	.....
Columbus	55	12	257	.....	.....	.....	.....	.....	.....
Craven	.....	.....	.....	3	5	4	.....	.....	.....
Cumberland	111	48	1	6	2	.....	.....	.....	.....
Durham	3	.....	.....	1	.....	1	.....	.....	.....
Edgecombe	.....	.....	.....	1	2	3	.....	.....	.....
Forsyth	7	.....	.....	8	3	2	.....	.....	.....
Gaston	.....	.....	.....	2	.....	.....	.....	.....	.....
Graham	156	157	127	.....	.....	.....	.....	.....	.....
Granville	.....	.....	.....	.....	4	.....	1	.....	.....
Guilford	2	.....	1	4	3	1	.....	.....	.....
Halifax	10	.....	.....	2	.....	.....	.....	2	.....
Harnett	73	29	.....	1	1	.....	.....	.....	.....
Haywood	2	5	.....	.....	.....	.....	.....	.....	.....
Henderson	.....	.....	.....	1	.....	.....	.....	.....	.....
Hoke	218	.....	.....	.....	.....	.....	.....	.....	.....
Jackson	576	450	340	.....	.....	.....	.....	.....	.....
Johnston	1	.....	.....	.....	.....	.....	.....	.....	.....
Jones	1	.....	.....	.....	.....	.....	.....	.....	.....
Lee	.....	.....	.....	1	1	.....	.....	.....	.....
Lenoir	.....	.....	.....	2	1	1	1	.....	.....

COUNTY OR CITY.	INDIAN.			CHINESE.			JAPANESE.		
	1920	1910	1900	1920	1910	1900	1920	1910	1900
COUNTIES—con.									
Lincoln	.....	.....	.....	1	.....	.....	.....	.....	.....
Macon	3	.....	.....	.....	.....	.....	.....	.....	.....
Martin	2	.....	.....	.....	.....	.....	.....	.....	.....
Mecklenburg	.....	.....	.....	1	3	2	3	.....	.....
Moore	1	10	.....	.....	.....	.....	5	.....	.....
Nash	.....	10	.....	1	.....	3	.....	.....	.....
New Hanover	.....	1	.....	22	20	13	.....	.....	.....
Onslow	1	.....	.....	.....	.....	.....	.....	.....	.....
Orange	.....	.....	.....	.....	.....	.....	2	.....	.....
Pasquotank	1	.....	.....	.....	2	3	.....	.....	.....
Person	177	.....	.....	.....	.....	.....	.....	.....	.....
Pitt	4	.....	.....	1	1	.....	.....	.....	.....
Richmond	.....	.....	.....	1	2	.....	.....	.....	.....
Robeson	8,917	5,895	3,877	1	1	.....	.....	.....	.....
Rockingham	.....	.....	.....	2	3	2	.....	.....	.....
Rowan	.....	.....	.....	2	2	3	.....	.....	.....
Sampson	234	213	.....	.....	.....	.....	.....	.....	.....
Scotland	329	74	134	1	1	.....	.....	.....	.....
Stanly	11	.....	.....	8	1	.....	.....	.....	.....
Surry	.....	.....	.....	1	5	2	.....	.....	.....
Swain	864	812	875	.....	.....	.....	.....	.....	.....
Union	.....	.....	.....	1	2	.....	.....	.....	.....
Vance	.....	.....	.....	3	.....	.....	.....	.....	.....
Wake	1	.....	.....	.....	.....	1	.....	.....	.....
Wayne	.....	.....	.....	3	2	3	.....	.....	.....
Wilson	6	.....	.....	.....	1	.....	.....	.....	.....
Yancey	1	.....	.....	.....	.....	.....	.....	.....	.....
All other counties	.....	67	35	.....	3	.....	.....	.....	.....
CITIES.									
Asheville	.....	1	.....	1	1	.....	11	.....	.....
Charlotte	.....	.....	.....	1	3	2	3	.....	.....
Wilmington	.....	1	.....	15	13	13	.....	.....	.....
Winston-Salem	3	.....	.....	8	3	2	.....	.....	.....

TABLE 8.—AGE, FOR CITIES OF 10,000 OR MORE: 1920.

AGE PERIOD.	ALL CLASSES.		NATIVE WHITE.		FOREIGN-BORN WHITE.		NEGRO.	
	Male.	Female.	Male.	Female.	Male.	Female.	Male.	Female.
Asheville	**13,304**	**15,200**	**9,886**	**10,906**	**275**	**280**	**3,135**	**4,010**
Under 5 years	1,445	1,447	1,129	1,079	.....	3	315	364
Under 1 year	307	289	232	210	.....	.....	74	79
5 to 9 years	1,419	1,524	1,064	1,167	1	2	354	354
10 to 14 years	1,317	1,361	993	983	6	6	317	372
15 to 19 years	1,127	1,386	855	931	5	7	267	446
20 to 44 years	5,563	6,929	4,076	4,860	137	146	1,345	1,923
45 years and over	2,419	2,529	1,762	1,874	126	116	530	539
Age unknown	14	24	7	12	.....	.....	7	12
18 to 44 years	6,001	7,555	4,397	5,272	137	150	1,462	2,133
21 years and over	7,791	9,172	5,688	6,545	261	258	1,836	2,369
Charlotte	**22,345**	**23,993**	**15,247**	**15,932**	**284**	**230**	**6,810**	**7,831**
Under 5 years	2,579	2,474	1,907	1,787	.....	1	672	686
Under 1 year	611	497	445	359	.....	.....	166	138
5 to 9 years	2,347	2,435	1,655	1,696	4	6	688	733
10 to 14 years	2,067	2,256	1,409	1,566	6	4	652	686
15 to 19 years	1,875	2,386	1,200	1,497	16	10	659	879
20 to 44 years	9,842	10,893	6,713	7,042	157	125	2,968	3,726
45 years and over	3,536	3,468	2,316	2,314	99	84	1,121	1,070
Age unknown	99	81	47	30	2	.....	50	51
18 to 44 years	10,642	11,965	7,224	7,687	164	129	3,250	4,149
21 years and over	13,089	13,808	8,842	8,990	256	207	3,988	4,611
Durham	**10,248**	**11,471**	**6,512**	**7,368**	**97**	**84**	**3,637**	**4,017**
Under 5 years	1,100	1,058	738	744	.....	.....	362	314
Under 1 year	222	214	141	156	.....	.....	81	58
5 to 9 years	1,011	1,097	676	722	2	1	333	374
10 to 14 years	991	1,111	649	714	2	5	340	392
15 to 19 years	1,152	1,279	718	801	7	6	427	471
20 to 44 years	4,362	5,137	2,694	3,187	42	48	1,625	1,901
45 years and over	1,605	1,775	1,014	1,189	44	24	546	562
Age unknown	27	14	23	11	.....	.....	4	3
18 to 44 years	4,884	5,732	3,012	3,544	44	50	1,827	2,137
21 years and over	5,751	6,598	3,583	4,185	85	70	2,081	2,343
Gastonia	**6,381**	**6,490**	**5,251**	**5,223**	**44**	**22**	**1,085**	**1,245**
Under 5 years	870	787	760	681	.....	.....	110	106
Under 1 year	197	179	172	155	.....	.....	25	24
5 to 9 years	769	806	655	665	.....	.....	114	141
10 to 14 years	704	726	567	584	.....	.....	137	142
15 to 19 years	690	773	580	619	3	4	107	150
20 to 44 years	2,428	2,546	1,965	1,977	30	14	433	555
45 years and over	916	847	721	693	11	4	183	150
Age unknown	4	5	3	4	.....	.....	1	1
18 to 44 years	2,718	2,850	2,206	2,217	32	18	480	615
21 years and over	3,212	3,259	2,584	2,565	40	18	587	676
Goldsboro	**5,394**	**5,902**	**3,036**	**3,245**	**80**	**50**	**2,275**	**2,607**
Under 5 years	606	588	358	351	.....	.....	248	237
Under 1 year	123	122	65	65	.....	.....	58	57
5 to 9 years	568	595	323	345	.....	.....	245	250
10 to 14 years	552	546	308	294	.....	1	244	251
15 to 19 years	506	667	283	359	2	5	221	303
20 to 44 years	2,225	2,501	1,209	1,319	55	29	958	1,153
45 years and over	930	998	553	575	23	15	354	408
Age unknown	7	7	2	2	.....	.....	5	5
18 to 44 years	2,427	2,771	1,325	1,462	56	31	1,043	1,278
21 years and over	3,068	3,371	1,714	1,827	76	44	1,275	1,500
Greensboro	**9,476**	**10,385**	**6,557**	**7,161**	**100**	**68**	**2,817**	**3,156**
Under 5 years	1,032	1,007	744	733	.....	1	288	273
Under 1 year	202	209	153	153	.....	.....	49	56
5 to 9 years	1,000	1,010	703	668	.....	.....	297	342
10 to 14 years	948	984	637	651	2	.....	309	333
15 to 19 years	890	996	515	666	2	1	373	329
20 to 44 years	3,962	4,742	2,754	3,271	55	39	1,151	1,432
45 years and over	1,641	1,642	1,201	1,168	41	27	399	447
Age unknown	3	4	3	4	.....	.....	.....	.....
18 to 44 years	4,348	5,185	2,956	3,572	57	39	1,333	1,574
21 years and over	5,395	6,135	3,829	4,289	95	66	1,469	1,780
High Point	**7,060**	**7,242**	**5,627**	**5,679**	**54**	**40**	**1,377**	**1,523**
Under 5 years	884	853	747	667	.....	.....	137	186
Under 1 year	186	186	158	146	.....	.....	28	40
5 to 9 years	844	823	702	652	1	1	141	170
10 to 14 years	748	743	605	595	1	3	142	145
15 to 19 years	709	840	559	679	5	2	144	159
20 to 44 years	2,873	3,065	2,226	2,376	29	21	617	668
45 years and over	1,000	911	786	705	18	12	196	194
Age unknown	2	7	2	5	.....	1	.....	1
18 to 44 years	3,171	3,398	2,459	2,643	31	23	679	732
21 years and over	3,743	3,787	2,909	2,938	46	34	787	815
New Bern	**5,769**	**6,429**	**2,559**	**2,732**	**100**	**69**	**3,107**	**3,628**
Under 5 years	580	598	249	291	.....	.....	331	307
Under 1 year	112	109	47	56	.....	.....	65	53
5 to 9 years	624	628	275	282	.....	.....	349	346
10 to 14 years	573	651	234	244	1	.....	338	407
15 to 19 years	530	639	229	251	1	3	300	385
20 to 44 years	2,278	2,632	1,058	1,132	54	37	1,165	1,463
45 years and over	1,115	1,222	494	522	43	27	576	673
Age unknown	69	59	20	10	1	2	48	47
18 to 44 years	2,501	2,927	1,150	1,246	55	37	1,295	1,644
21 years and over	3,381	3,768	1,544	1,599	95	66	1,739	2,103
Raleigh	**12,118**	**12,300**	**7,834**	**7,855**	**104**	**80**	**4,180**	**4,364**
Under 5 years	1,062	1,034	696	671	.....	.....	366	363
Under 1 year	198	201	119	130	.....	.....	79	71
5 to 9 years	1,136	1,149	726	704	.....	.....	410	445
10 to 14 years	1,053	1,124	671	717	.....	1	382	406
15 to 19 years	1,024	1,162	629	706	3	1	392	455
20 to 44 years	5,571	5,540	3,584	3,550	63	51	1,924	1,939
45 years and over	2,265	2,279	1,525	1,503	38	27	702	748
Age unknown	7	12	3	4	.....	.....	4	8
18 to 44 years	6,033	6,067	3,859	3,866	63	52	2,111	2,149
21 years and over	7,639	7,557	4,987	4,884	101	78	2,551	2,594
Rocky Mount	**6,400**	**6,342**	**4,144**	**3,891**	**54**	**29**	**2,201**	**2,422**
Under 5 years	757	739	531	508	.....	1	226	230
Under 1 year	183	177	136	131	.....	.....	47	46
5 to 9 years	649	712	419	449	.....	.....	230	263
10 to 14 years	571	619	351	371	.....	.....	220	248
15 to 19 years	548	584	357	331	.....	.....	191	253
20 to 44 years	2,954	2,831	1,941	1,716	42	21	970	1,094
45 years and over	879	836	516	508	12	7	351	321
Age unknown	42	21	29	8	.....	.....	13	13
18 to 44 years	3,194	3,092	2,091	1,881	42	21	1,060	1,190
21 years and over	3,771	3,530	2,417	2,142	54	27	1,299	1,361
Salisbury	**6,962**	**6,922**	**5,154**	**5,038**	**74**	**44**	**1,732**	**1,840**
Under 5 years	847	795	673	632	.....	.....	174	163
Under 1 year	182	153	142	122	.....	.....	40	31
5 to 9 years	804	723	636	558	.....	1	168	164
10 to 14 years	731	707	556	521	2	1	173	185
15 to 19 years	660	684	474	487	3	4	183	193
20 to 44 years	2,808	2,922	2,033	2,054	43	21	730	847
45 years and over	1,095	1,078	777	782	26	17	292	279
Age unknown	17	13	5	4	.....	.....	12	9
18 to 44 years	3,091	3,217	2,237	2,258	45	24	807	935
21 years and over	3,793	3,832	2,724	2,717	69	34	998	1,081
Wilmington	**16,170**	**17,202**	**9,520**	**9,752**	**398**	**226**	**6,241**	**7,220**
Under 5 years	1,698	1,733	1,082	1,041	3	3	611	688
Under 1 year	373	395	254	242	1	1	117	151
5 to 9 years	1,652	1,764	958	1,044	4	6	689	714
10 to 14 years	1,436	1,644	854	949	6	5	575	690
15 to 19 years	1,378	1,661	807	927	9	10	562	724
20 to 44 years	7,218	7,483	4,253	4,130	225	104	2,734	3,246
45 years and over	2,734	2,880	1,534	1,646	150	98	1,049	1,136
Age unknown	54	37	32	15	1	.....	21	22
18 to 44 years	7,813	8,246	4,592	4,554	232	108	2,983	3,581
21 years and over	9,684	9,984	5,611	5,571	371	198	3,695	4,212
Wilson town	**5,135**	**5,477**	**2,660**	**2,676**	**44**	**18**	**2,428**	**2,780**
Under 5 years	591	567	301	300	.....	.....	290	266
Under 1 year	117	115	70	61	.....	.....	47	54
5 to 9 years	562	574	285	264	.....	.....	276	309
10 to 14 years	475	501	240	231	2	.....	233	270
15 to 19 years	473	585	256	277	1	3	216	305
20 to 44 years	2,242	2,436	1,117	1,155	31	11	1,092	1,270
45 years and over	784	812	453	447	10	4	321	360
Age unknown	8	2	8	2	.....	.....	.....	.....
18 to 44 years	2,442	2,696	1,223	1,277	31	12	1,186	1,407
21 years and over	2,943	3,097	1,542	1,530	40	14	1,360	1,552
Winston-Salem	**24,182**	**24,213**	**13,764**	**13,589**	**177**	**119**	**10,232**	**10,503**
Under 5 years	2,384	2,428	1,588	1,527	.....	.....	795	900
Under 1 year	554	552	368	342	.....	.....	186	210
5 to 9 years	2,248	2,332	1,402	1,418	1	2	845	912
10 to 14 years	1,978	2,103	1,194	1,229	2	3	782	871
15 to 19 years	2,921	3,049	1,593	1,670	4	10	1,324	1,369
20 to 44 years	11,439	11,334	6,112	5,864	113	74	5,209	5,395
45 years and over	3,168	2,932	1,842	1,859	55	29	1,268	1,044
Age unknown	44	35	33	22	2	1	9	12
18 to 44 years	12,909	12,910	6,898	6,696	115	78	5,891	6,135
21 years and over	13,964	13,513	7,623	7,338	167	102	6,166	6,072

TABLE 9.—COMPOSITION AND CHARACTERISTICS OF THE POPULATION, FOR COUNTIES: 1920.

[Parts of Caldwell, Cumberland, Mitchell, Robeson, and Watauga taken to form new counties since 1910. For detailed notes concerning changes in boundaries, see Vol. I, 1920, p. 144.]

[Per cent not shown where base is less than 100.]

SUBJECT.	THE STATE.	Alamance.	Alexander.	Alleghany.	Anson.	Ashe.	Avery.[1]	Beaufort.	Bertie.	Bladen.
COLOR OR RACE, NATIVITY, AND SEX.										
Total population	2,559,123	32,718	12,212	7,403	28,334	21,001	10,335	31,024	23,993	19,761
Male	1,279,062	16,028	5,982	3,700	14,130	10,501	5,236	15,460	12,016	9,957
Female	1,280,061	16,690	6,230	3,703	14,204	10,500	5,099	15,564	11,977	9,804
Native white	1,776,680	25,177	11,337	7,068	13,460	20,493	10,080	18,849	10,346	11,621
Male	894,690	12,393	5,571	3,537	6,921	10,231	5,102	9,484	5,248	5,973
Female	881,990	12,784	5,766	3,531	6,539	10,262	4,978	9,365	5,098	5,648
Native white—Native parentage	1,765,203	25,104	11,332	7,056	13,425	20,475	10,071	18,738	10,336	11,587
Native white—Foreign parentage	5,737	35	4	4	9	5	4	67	2	3
Native white—Mixed parentage	5,740	38	1	8	26	13	5	44	8	31
Foreign-born white	7,099	36	.....	2	12	6	8	79	3	8
Male	4,341	27	.....	.....	4	4	6	52	3	5
Female	2,758	9	.....	2	8	2	2	27	.....	3
Negro	763,407	7,499	875	333	14,862	502	243	12,093	13,639	8,110
Male	373,965	3,603	411	163	7,205	266	125	5,923	6,761	3,966
Female	389,442	3,896	464	170	7,657	236	118	6,170	6,878	4,144
Indian, Chinese, Japanese, and all other (see Tables 1 and 7)	11,937	6	.....	.....	.....	.....	4	3	5	22
Per cent native white	69.4	77.0	92.8	95.5	47.5	97.6	97.5	60.8	43.1	58.8
Per cent foreign-born white	0.3	0.1	.....	(2)	(2)	(2)	0.1	0.3	(2)	(2)
Per cent Negro	29.8	22.9	7.2	4.5	52.5	2.4	2.4	39.0	56.8	41.0
1910: Total population	2,206,287	28,712	11,592	7,745	25,465	19,074	.....	30,877	23,039	18,006
Native white	1,494,569	21,510	10,681	7,403	12,093	18,513	.....	17,870	9,527	9,570
Foreign-born white	5,942	26	1	2	42	11	.....	61	9	8
Negro	697,843	7,173	910	340	13,326	550	.....	12,941	13,503	8,392
Per cent native white	67.7	74.9	92.1	95.6	47.5	97.1	.....	57.9	41.4	53.1
Per cent foreign-born white	0.3	0.1	(2)	(2)	0.2	0.1	.....	0.2	(2)	(2)
Per cent Negro	31.6	25.0	7.9	4.4	52.3	2.9	.....	41.9	58.6	46.6
AGE, SCHOOL ATTENDANCE, AND CITIZENSHIP.										
Total under 7 years of age	508,822	6,042	2,645	1,406	6,253	4,560	2,375	6,023	5,242	4,179
Total 7 to 13 years, inclusive	460,696	5,719	2,300	1,353	5,393	3,876	2,050	5,662	4,689	3,694
Number attending school	400,846	5,265	2,081	1,243	4,515	3,459	1,687	4,544	4,175	3,104
Per cent attending school	87.0	92.1	90.5	91.9	83.7	89.2	82.3	80.3	89.0	84.0
Total 14 and 15 years	118,416	1,507	549	359	1,370	1,028	509	1,448	1,216	999
Number attending school	91,619	1,163	435	315	1,105	835	395	1,070	1,033	738
Per cent attending school	77.4	77.2	79.2	87.7	80.7	81.2	77.6	73.9	85.0	73.9
Total 16 and 17 years	109,719	1,446	510	319	1,261	901	453	1,261	1,060	882
Number attending school	54,942	733	271	211	771	504	231	664	700	448
Per cent attending school	50.1	50.7	53.1	66.1	61.1	55.9	51.0	52.7	66.0	50.8
Total 18 to 20 years, inclusive	150,743	1,894	662	438	1,705	1,200	554	1,755	1,268	1,117
Number attending school	28,832	437	175	114	454	292	110	300	326	229
Per cent attending school	19.1	23.1	26.4	26.0	26.6	24.3	19.9	17.1	25.7	20.5
Males 21 years of age and over	603,683	7,847	2,663	1,730	6,112	4,736	2,278	7,467	5,169	4,442
Native white—Native parentage	426,660	6,220	2,477	1,648	3,192	4,590	2,209	4,564	2,566	2,819
Native white—Foreign or mixed parentage	3,180	16	2	6	12	10	4	36	.....	9
Foreign-born white	4,035	26	.....	.....	4	4	6	48	3	5
Naturalized	1,886	16	.....	.....	3	3	4	15	1	2
First papers	285	.....	.....	.....	.....	.....	.....	.....	.....	.....
Alien	1,124	7	.....	.....	1	.....	.....	24	2	2
Unknown	740	3	.....	.....	.....	1	2	9	.....	1
Negro	167,240	1,580	184	76	2,904	132	56	2,818	2,599	1,601
Indian, Chinese, Japanese, and all other	2,568	5	.....	.....	.....	.....	3	1	1	8
Females 21 years of age and over	607,044	8,263	2,883	1,798	6,240	4,700	2,116	7,408	5,349	4,448
Native white—Native parentage	423,513	6,529	2,693	1,709	3,104	4,573	2,053	4,451	2,523	2,694
Native white—Foreign or mixed parentage	3,214	21	3	5	15	8	2	19	3	5
Foreign-born white	2,453	9	.....	2	7	2	2	22	.....	3
Naturalized	1,349	8	.....	2	4	2	1	5	.....	3
First papers	10	.....	.....	.....	.....	.....	.....	.....	.....	.....
Alien	648	1	.....	.....	1	.....	.....	9	.....	.....
Unknown	446	.....	.....	.....	2	.....	1	8	.....	.....
Negro	175,516	1,703	187	82	3,114	117	58	2,916	2,822	1,740
Indian, Chinese, and Japanese	2,348	1	.....	.....	.....	.....	1	.....	1	6
Males 18 to 44 years, inclusive	456,568	5,658	1,890	1,167	4,628	3,439	1,715	5,388	3,684	3,243
Females 18 to 44 years, inclusive	491,837	6,397	2,159	1,375	5,189	3,581	1,739	5,906	4,185	3,470
ILLITERACY.										
Total 10 years of age and over	1,844,673	24,178	8,526	5,380	19,663	14,689	7,041	22,478	16,628	13,913
Number illiterate	241,603	2,597	784	386	3,952	1,620	933	2,797	2,456	1,976
Per cent illiterate	13.1	10.7	9.2	7.2	20.1	11.0	13.3	12.4	14.8	14.2
Per cent illiterate in 1910	18.5	15.1	16.2	10.9	22.2	16.3	.....	20.5	19.1	25.3
Native white	1,284,208	18,844	7,929	5,135	9,573	14,314	6,878	13,533	7,535	8,378
Number illiterate	104,844	1,123	650	322	741	1,514	881	784	467	561
Per cent illiterate	8.2	6.0	8.2	6.3	7.7	10.6	12.8	5.8	6.2	6.7
Foreign-born white	6,981	36	.....	2	11	6	8	77	3	8
Number illiterate	474	.....	.....	.....	1	.....	.....	20	1	.....
Per cent illiterate	6.8	.....	.....	.....	.....	.....	.....	.....	.....	.....
Negro	545,542	5,292	597	243	10,079	369	151	8,866	9,087	5,507
Number illiterate	133,674	1,473	134	64	3,210	106	48	1,993	1,988	1,411
Per cent illiterate	24.5	27.8	22.4	26.3	31.8	28.7	31.8	22.5	21.9	25.6
Total 16 to 20 years, inclusive	260,462	3,340	1,172	757	2,966	2,101	1,007	3,016	2,328	1,999
Number illiterate	21,400	238	39	11	446	125	75	185	188	184
Per cent illiterate	8.2	7.1	3.3	1.5	15.0	5.9	7.4	6.1	8.1	9.2
Illiterate males 21 years of age and over	102,402	1,126	359	166	1,601	654	376	1,170	1,032	798
Per cent of all males 21 years of age and over	17.0	14.3	13.5	9.6	26.2	13.8	16.5	15.7	20.0	18.0
Native white	46,744	508	301	140	341	602	352	369	218	253
Foreign-born white	255	.....	.....	.....	.....	.....	.....	12	1	.....
Negro	54,395	617	58	26	1,260	52	21	789	813	544
Illiterate females 21 years of age and over	102,090	1,103	350	196	1,576	724	419	1,294	1,035	843
Per cent of all females 21 years of age and over	16.8	13.3	12.1	10.9	25.3	15.4	19.8	17.5	19.3	19.0
Native white	44,053	486	292	164	278	682	396	354	203	217
Foreign-born white	198	.....	.....	.....	1	.....	.....	7	.....	.....
Negro	56,714	617	58	32	1,297	42	22	933	832	623
DWELLINGS AND FAMILIES.										
Dwellings, number	495,269	6,387	2,421	1,466	5,367	3,992	1,932	6,483	4,589	3,944
Families, number	513,377	6,538	2,460	1,503	5,449	4,071	1,944	6,626	4,660	4,014

[1] Organized since 1910; see headnote.

[2] Less than one-tenth of 1 per cent.

TABLE 9.—COMPOSITION AND CHARACTERISTICS OF THE POPULATION, FOR COUNTIES: 1920—Continued.

[Per cent not shown where base is less than 100.]

SUBJECT.	Brunswick.	Buncombe.	Burke.	Cabarrus.	Caldwell.[1]	Camden.	Carteret.	Caswell.	Catawba.	Chatham.
COLOR OR RACE, NATIVITY, AND SEX.										
Total population	**14,876**	**64,148**	**23,297**	**33,730**	**19,984**	**5,382**	**15,384**	**15,759**	**33,839**	**23,814**
Male	7,504	31,917	11,525	16,792	9,948	2,775	7,746	7,992	16,561	12,099
Female	7,372	32,231	11,772	16,938	10,036	2,607	7,638	7,767	17,278	11,715
Native white	9,432	53,681	20,450	27,327	18,007	3,256	12,962	7,908	30,227	15,989
Male	4,817	27,029	10,090	13,670	8,976	1,695	6,546	4,093	14,872	8,226
Female	4,615	26,652	10,360	13,657	9,031	1,561	6,416	3,815	15,355	7,763
Native white—Native parentage	9,363	52,501	20,262	27,245	17,983	3,247	12,882	7,899	30,118	15,967
Native white—Foreign parentage	30	617	128	24	3	1	24	3	37	7
Native white—Mixed parentage	39	563	60	58	21	8	56	6	72	15
Foreign-born white	71	831	187	55	8	1	36	1	38	7
Male	59	468	106	37	5	1	27	.....	29	6
Female	12	363	81	18	3	.....	9	1	9	1
Negro	5,373	9,618	2,660	6,347	1,969	2,125	2,385	7,850	3,574	7,818
Male	2,628	4,408	1,329	3,084	967	1,079	1,172	3,899	1,660	3,867
Female	2,745	5,210	1,331	3,263	1,002	1,046	1,213	3,951	1,914	3,951
Indian, Chinese, Japanese, and all other (see Tables 1 and 7)	.....	18	.....	1	.....	.....	1	.....	.....	.....
Per cent native white	63.4	83.7	87.8	81.0	90.1	60.5	84.3	50.2	89.3	67.1
Per cent foreign-born white	0.5	1.3	0.8	0.2	(2)	(2)	0.2	(2)	0.1	(2)
Per cent Negro	36.1	15.0	11.4	18.8	9.9	39.5	15.5	49.8	10.6	32.8
1910: Total population	**14,432**	**49,798**	**21,408**	**26,240**	**20,579**	**5,640**	**13,776**	**14,858**	**27,918**	**22,635**
Native white	8,952	41,315	18,696	20,114	18,149	3,417	11,460	7,203	24,406	14,938
Foreign-born white	74	499	142	31	14	10	24	4	41	20
Negro	5,406	7,982	2,570	6,095	2,416	2,213	2,292	7,651	3,471	7,668
Per cent native white	62.0	83.0	87.3	76.7	88.2	60.6	83.2	48.5	87.4	66.0
Per cent foreign-born white	0.5	1.0	0.7	0.1	0.1	0.2	0.2	(2)	0.1	0.1
Per cent Negro	37.5	16.0	12.0	23.2	11.7	39.2	16.6	51.5	12.4	33.9
AGE, SCHOOL ATTENDANCE, AND CITIZENSHIP.										
Total under 7 years of age	3,038	10,689	4,479	6,537	4,233	1,017	2,824	3,424	6,986	4,811
Total 7 to 13 years, inclusive	2,842	10,050	4,164	5,987	3,755	946	2,648	3,003	6,239	4,457
Number attending school	1,763	8,735	3,607	5,542	3,456	815	2,218	2,387	5,893	3,868
Per cent attending school	62.0	86.9	86.6	92.6	92.0	86.2	83.8	79.5	94.5	86.8
Total 14 and 15 years	677	2,620	1,068	1,688	956	274	663	746	1,593	1,080
Number attending school	403	2,113	792	1,221	675	230	514	528	1,252	882
Per cent attending school	59.5	80.6	74.2	72.3	70.6	83.9	77.5	70.8	78.6	81.7
Total 16 and 17 years	624	2,451	933	1,552	859	269	579	693	1,507	995
Number attending school	233	1,198	465	648	303	169	314	332	681	642
Per cent attending school	37.3	48.9	49.8	41.8	35.3	62.8	54.2	47.9	45.2	64.5
Total 18 to 20 years, inclusive	827	3,656	1,261	2,108	1,075	328	847	867	1,943	1,354
Number attending school	105	651	258	347	166	60	181	137	350	360
Per cent attending school	12.7	17.8	20.5	16.5	15.4	18.3	21.4	15.8	18.0	26.6
Males 21 years of age and over	3,527	17,077	5,548	7,871	4,442	1,323	3,901	3,593	7,473	5,598
Native white—Native parentage	2,311	13,768	4,814	6,372	4,008	855	3,285	2,003	6,693	3,973
Native white—Foreign or mixed parentage	11	374	12	33	4	3	35	4	33	11
Foreign-born white	57	439	93	32	5	1	27	.....	28	6
Naturalized	34	250	57	15	5	.....	13	.....	9	6
First papers	2	17	18	4	.....	.....	1	.....	.....	.....
Alien	10	150	11	10	.....	.....	6	.....	4	.....
Unknown	11	22	7	3	.....	1	7	.....	15	.....
Negro	1,148	2,486	629	1,433	425	464	553	1,586	719	1,608
Indian, Chinese, Japanese, and all other	.....	10	.....	1	.....	.....	1	.....	.....	.....
Females 21 years of age and over	3,341	17,605	5,844	7,987	4,664	1,225	3,922	3,433	8,098	5,519
Native white—Native parentage	2,075	13,929	5,121	6,451	4,198	782	3,306	1,880	7,210	3,851
Native white—Foreign or mixed parentage	14	399	23	22	3	6	21	3	42	9
Foreign-born white	12	337	70	16	2	.....	9	1	9	1
Naturalized	8	168	35	11	1	.....	5	1	5	1
First papers	.....	1	2	.....	.....	.....	.....	.....	.....	.....
Alien	2	110	30	4	.....	.....	.....	.....	.....	.....
Unknown	2	58	3	1	1	.....	4	.....	4	.....
Negro	1,240	2,939	630	1,498	461	437	586	1,549	837	1,658
Indian, Chinese, and Japanese	.....	1	.....	.....	.....	.....	.....	.....	.....	.....
Males 18 to 44 years, inclusive	2,497	13,075	3,904	6,303	3,163	891	2,810	2,465	5,621	3,873
Females 18 to 44 years, inclusive	2,616	13,974	4,273	6,712	3,562	934	2,965	2,648	6,341	4,194
ILLITERACY.										
Total 10 years of age and over	**10,532**	**49,016**	**17,019**	**24,548**	**14,053**	**3,973**	**11,377**	**10,949**	**24,099**	**16,993**
Number illiterate	1,327	3,142	2,555	2,879	1,950	613	1,121	2,307	1,969	2,100
Per cent illiterate	12.6	6.4	15.0	11.7	13.9	15.4	9.9	21.1	8.2	12.4
Per cent illiterate in 1910	23.4	9.6	17.9	15.7	18.6	20.8	16.7	26.1	11.7	17.9
Native white	6,660	40,581	14,913	19,851	12,619	2,466	9,619	5,697	21,491	11,585
Number illiterate	426	1,943	1,943	1,793	1,585	207	754	580	1,418	755
Per cent illiterate	6.4	4.8	13.0	9.0	12.6	8.4	7.8	10.2	6.6	6.5
Foreign-born white	71	820	181	54	8	1	36	1	38	7
Number illiterate	10	16	3	5	.....	.....	1	.....	.....	.....
Per cent illiterate	.....	2.0	1.7	.....	.....	.....	.....	.....	.....	.....
Negro	3,801	7,600	1,925	4,642	1,426	1,506	1,721	5,251	2,570	5,401
Number illiterate	891	1,181	609	1,081	365	406	366	1,727	551	1,345
Per cent illiterate	23.4	15.5	31.6	23.3	25.6	27.0	21.3	32.9	21.4	24.9
Total 16 to 20 years, inclusive	1,451	6,107	2,194	3,660	1,934	597	1,426	1,560	3,450	2,349
Number illiterate	90	162	161	279	195	40	64	198	161	149
Per cent illiterate	6.2	2.7	7.3	7.6	10.1	6.7	4.5	12.7	4.7	6.3
Illiterate males 21 years of age and over	423	1,398	1,118	1,273	789	280	482	1,067	831	952
Per cent of all males 21 years of age and over	12.0	8.2	20.2	16.2	17.8	21.2	12.4	29.7	11.1	17.0
Native white	158	913	838	794	645	105	334	316	597	384
Foreign-born white	8	5	2	4	.....	.....	1	.....	.....	.....
Negro	257	479	278	475	144	175	147	751	234	568
Illiterate females 21 years of age and over	583	1,465	1,126	1,226	840	230	521	804	880	816
Per cent of all females 21 years of age and over	17.4	8.3	19.3	15.3	18.0	18.8	13.3	23.4	10.9	14.8
Native white	203	826	856	764	693	74	344	193	622	299
Foreign-born white	.....	10	1	1	.....	.....	.....	.....	.....	.....
Negro	380	629	269	461	147	156	177	611	258	517
DWELLINGS AND FAMILIES.										
Dwellings, number	2,979	12,310	4,116	6,275	3,908	1,132	3,231	2,940	6,474	4,781
Families, number	3,023	13,329	4,179	6,463	3,953	1,151	3,413	2,969	6,612	4,865

[1] See headnote to table.

[2] Less than one-tenth of 1 per cent.

TABLE 9.—COMPOSITION AND CHARACTERISTICS OF THE POPULATION, FOR COUNTIES: 1920—Continued.

[Per cent not shown where base is less than 100.]

SUBJECT.	Cherokee.	Chowan.	Clay.	Cleveland.	Columbus.	Craven.	Cumberland.[1]	Currituck.	Dare.	Davidson.
COLOR OR RACE, NATIVITY, AND SEX.										
Total population	**15,242**	**10,649**	**4,646**	**34,272**	**30,124**	**29,048**	**35,064**	**7,268**	**5,115**	**35,201**
Male	7,710	5,394	2,339	16,979	15,269	14,301	17,677	3,811	2,641	17,890
Female	7,532	5,255	2,307	17,293	14,855	14,747	17,387	3,457	2,474	17,311
Native white	14,893	5,327	4,513	28,236	20,400	13,662	20,803	4,622	4,711	31,595
Male	7,539	2,710	2,272	14,017	10,429	6,862	10,658	2,419	2,433	16,076
Female	7,354	2,617	2,241	14,219	9,971	6,800	10,145	2,203	2,278	15,519
Native white—Native parentage	14,853	5,288	4,504	28,195	20,316	13,362	20,432	4,599	4,705	31,551
Native white—Foreign parentage	8	23	4	22	49	191	228	12	.....	20
Native white—Mixed parentage	32	16	5	19	35	109	143	11	6	24
Foreign-born white	11	23	4	12	66	185	183	8	5	13
Male	7	13	4	8	43	107	130	2	5	9
Female	4	10	.....	4	23	78	53	6	.....	4
Negro	324	5,297	129	6,024	9,603	15,198	13,961	2,638	399	3,593
Male	156	2,670	63	2,954	4,769	7,329	6,822	1,390	203	1,805
Female	168	2,627	66	3,070	4,834	7,869	7,139	1,248	196	1,788
Indian, Chinese, Japanese, and all other (see Tables 1 and 7)	14	2	.....	.....	55	3	117	.....	.....	.....
Per cent native white	97.7	50.0	97.1	82.4	67.7	47.0	59.3	63.6	92.1	89.8
Per cent foreign-born white	0.1	0.2	0.1	(2)	0.2	0.6	0.5	0.1	0.1	(2)
Per cent Negro	2.1	49.7	2.8	17.6	31.9	52.3	39.8	36.3	7.8	10.2
1910: Total population	**14,136**	**11,303**	**3,909**	**29,494**	**28,020**	**25,594**	**35,284**	**7,693**	**4,841**	**29,404**
Native white	13,591	5,125	3,750	23,699	18,956	11,110	19,791	5,091	4,334	25,560
Foreign-born white	11	19	1	16	97	169	90	4	12	99
Negro	503	6,159	158	5,779	8,955	14,310	15,353	2,598	495	3,744
Per cent native white	96.1	45.3	95.9	80.4	67.7	43.4	56.1	66.2	89.5	86.9
Per cent foreign-born white	0.1	0.2	(2)	0.1	0.3	0.7	0.3	0.1	0.2	0.3
Per cent Negro	3.6	54.5	4.0	19.6	32.0	55.9	43.5	33.8	10.2	12.7
AGE, SCHOOL ATTENDANCE, AND CITIZENSHIP.										
Total under 7 years of age	3,251	2,057	1,040	7,029	6,562	4,927	6,412	1,218	913	7,013
Total 7 to 13 years, inclusive	2,891	2,010	826	6,305	5,782	5,016	6,035	1,374	902	6,389
Number attending school	2,322	1,849	596	5,774	4,802	4,536	5,076	1,254	843	5,712
Per cent attending school	80.3	92.0	72.2	91.6	83.1	90.4	84.1	91.3	93.5	89.4
Total 14 and 15 years	730	550	189	1,663	1,358	1,253	1,614	379	239	1,702
Number attending school	535	471	131	1,265	1,018	1,047	1,230	313	204	1,316
Per cent attending school	73.3	85.6	69.3	76.1	75.0	83.6	76.2	82.6	85.4	77.3
Total 16 and 17 years	657	464	192	1,511	1,161	1,210	1,458	317	233	1,489
Number attending school	290	317	100	774	578	699	805	137	118	712
Per cent attending school	44.1	68.3	52.1	51.2	49.8	57.8	55.2	43.2	50.6	47.8
Total 18 to 20 years, inclusive	882	604	265	2,011	1,621	1,754	2,160	394	294	2,029
Number attending school	138	164	45	447	299	343	458	55	46	358
Per cent attending school	15.6	27.2	17.0	22.2	18.4	19.6	21.2	14.0	15.6	17.6
Males 21 years of age and over	3,470	2,568	1,062	7,653	6,895	7,316	8,686	1,940	1,326	8,313
Native white—Native parentage	3,369	1,386	1,028	6,456	4,839	3,526	5,365	1,313	1,218	7,392
Native white—Foreign or mixed parentage	11	9	3	15	29	81	144	8	.....	24
Foreign-born white	7	11	3	8	41	102	126	2	5	9
Naturalized	4	7	.....	3	22	42	57	1	4	3
First papers	2	.....	.....	.....	4	7	6	.....	.....	.....
Alien	.....	3	1	2	8	30	38	.....	1	.....
Unknown	1	1	2	3	7	23	25	1	.....	6
Negro	79	1,212	28	1,174	1,972	3,604	3,021	617	103	888
Indian, Chinese, Japanese, and all other	4	.....	.....	.....	14	3	30	.....	.....	.....
Females 21 years of age and over	3,361	2,396	1,072	8,100	6,745	7,572	8,699	1,646	1,208	8,266
Native white—Native parentage	3,253	1,253	1,044	6,792	4,635	3,418	5,202	1,127	1,114	7,360
Native white—Foreign or mixed parentage	19	5	3	15	13	85	102	2	1	10
Foreign-born white	2	9	.....	3	19	75	49	6	.....	4
Naturalized	1	6	.....	1	10	46	25	4	.....	2
First papers	.....	.....	.....	.....	.....	.....	1	.....	.....	.....
Alien	1	1	.....	1	7	18	12	.....	.....	.....
Unknown	.....	2	.....	1	2	11	11	2	.....	2
Negro	84	1,128	25	1,290	2,066	3,994	3,327	511	93	892
Indian, Chinese, and Japanese	3	1	.....	.....	12	.....	19	.....	.....	.....
Males 18 to 44 years, inclusive	2,564	1,901	762	5,734	5,248	5,396	6,836	1,262	953	6,216
Females 18 to 44 years, inclusive	2,630	1,858	833	6,495	5,455	5,964	7,073	1,269	938	6,398
ILLITERACY.										
Total 10 years of age and over	**10,702**	**7,694**	**3,240**	**24,517**	**20,960**	**21,930**	**25,986**	**5,483**	**3,816**	**25,326**
Number illiterate	914	963	386	3,243	2,921	2,959	3,309	632	413	2,006
Per cent illiterate	8.5	12.5	11.9	13.2	13.9	13.5	12.7	11.5	10.8	7.9
Per cent illiterate in 1910	20.2	18.6	17.0	18.1	23.0	21.0	19.4	14.5	7.9	15.6
Native white	10,431	3,926	3,136	20,265	14,247	10,251	15,550	3,544	3,518	22,558
Number illiterate	858	209	356	2,170	1,640	340	999	265	343	1,571
Per cent illiterate	8.2	5.3	11.4	10.7	11.5	3.3	6.4	7.5	9.7	7.0
Foreign-born white	11	23	4	12	64	185	183	8	5	13
Number illiterate	1	6	.....	2	3	25	12	.....	.....	.....
Per cent illiterate	.....	.....	.....	.....	.....	13.5	6.6	.....	.....	.....
Negro	250	3,744	100	4,240	6,604	11,491	10,173	1,931	293	2,755
Number illiterate	49	748	30	1,071	1,267	2,594	2,278	367	70	435
Per cent illiterate	19.6	20.0	30.0	25.3	19.2	22.6	22.4	19.0	23.9	15.8
Total 16 to 20 years, inclusive	1,539	1,068	457	3,522	2,782	2,964	3,618	711	527	3,518
Number illiterate	75	59	28	330	240	215	313	27	13	139
Per cent illiterate	4.9	5.5	6.1	9.4	8.6	7.3	8.7	3.8	2.5	4.0
Illiterate males 21 years of age and over	379	467	151	1,308	1,118	1,162	1,299	349	175	922
Per cent of all males 21 years of age and over	10.9	18.2	14.2	17.1	16.2	15.9	15.0	18.0	13.2	11.1
Native white	359	98	137	889	682	158	414	157	143	712
Foreign-born white	1	4	.....	1	1	9	4	.....	.....	.....
Negro	17	365	14	418	432	995	874	192	32	210
Illiterate females 21 years of age and over	390	399	157	1,419	1,380	1,454	1,438	245	217	867
Per cent of all females 21 years of age and over	11.6	16.7	14.6	17.5	20.5	19.2	16.5	14.9	18.0	10.5
Native white	363	92	149	997	796	158	424	94	186	674
Foreign-born white	.....	2	.....	.....	2	16	8	.....	.....	.....
Negro	25	305	8	422	580	1,280	1,002	151	31	193
DWELLINGS AND FAMILIES.										
Dwellings, number	2,937	2,121	915	6,406	5,927	6,354	6,816	1,541	1,071	6,922
Families, number	3,029	2,203	941	6,644	6,007	6,697	7,061	1,588	1,156	7,197

[1] See headnote to table.

[2] Less than one-tenth of 1 per cent.

TABLE 9.—COMPOSITION AND CHARACTERISTICS OF THE POPULATION, FOR COUNTIES: 1920—Continued.

[Per cent not shown where base is less than 100.]

SUBJECT.	Davie.	Duplin.	Durham.	Edgecombe.	Forsyth.	Franklin.	Gaston.	Gates.	Graham.	Granville.
COLOR OR RACE, NATIVITY, AND SEX.										
Total population	13,578	30,223	42,219	37,995	77,269	26,667	51,242	10,537	4,872	26,846
Male	6,677	15,389	20,438	18,898	38,693	13,324	25,428	5,244	2,501	13,380
Female	6,901	14,834	21,781	19,097	38,576	13,343	25,814	5,293	2,371	13,466
Native white	11,535	19,073	28,853	15,573	50,823	14,792	41,896	5,450	4,709	14,094
Male	5,677	9,818	13,936	7,888	25,536	7,576	20,846	2,748	2,411	7,071
Female	5,858	9,255	14,917	7,685	25,287	7,216	21,050	2,702	2,298	7,023
Native white—Native parentage	11,517	19,014	28,552	15,442	50,341	14,777	41,679	5,439	4,707	14,053
Native white—Foreign parentage	2	32	219	77	219	8	103	9	1	23
Native white—Mixed parentage	16	27	82	54	263	7	114	2	1	18
Foreign-born white	4	34	194	78	310	19	118	5	2	29
Male	2	22	104	53	184	17	85	2	2	18
Female	2	12	90	25	126	2	33	3	.....	11
Negro	2,039	11,116	13,168	22,343	26,121	11,856	9,226	5,082	5	12,722
Male	998	5,549	6,396	10,956	12,962	5,731	4,496	2,494	3	6,291
Female	1,041	5,567	6,772	11,387	13,159	6,125	4,730	2,588	2	6,431
Indian, Chinese, Japanese, and all other (see Tables 1 and 7)	.....	.....	4	1	15	.....	2	.....	156	1
Per cent native white	85.0	63.1	68.3	41.0	65.8	55.5	81.8	51.7	96.7	52.5
Per cent foreign-born white	(1)	0.1	0.5	0.2	0.4	0.1	0.2	(1)	(1)	0.1
Per cent Negro	15.0	36.8	31.2	58.8	33.8	44.5	18.0	48.2	0.1	47.4
1910 Total population	13,394	25,442	35,276	32,010	47,311	24,692	37,063	10,455	4,749	25,102
Native white	11,038	16,135	22,638	12,481	33,114	13,113	28,456	5,759	4,591	12,841
Foreign-born white	6	26	255	74	167	13	105	3	1	18
Negro	2,350	9,281	12,383	19,453	14,027	11,564	8,502	4,693	.....	12,239
Per cent native white	82.4	63.4	64.2	39.0	70.0	53.1	76.8	55.1	96.7	51.2
Per cent foreign-born white	(1)	0.1	0.7	0.2	0.4	0.1	0.3	(1)	(1)	0.1
Per cent Negro	17.5	36.5	35.1	60.8	29.6	46.8	22.9	44.9	.....	48.8
AGE, SCHOOL ATTENDANCE, AND CITIZENSHIP.										
Total under 7 years of age	2,638	6,310	6,947	7,832	12,467	5,550	9,974	2,284	1,150	5,385
Total 7 to 13 years, inclusive	2,401	5,707	6,520	6,798	10,937	5,005	9,242	1,957	945	5,131
Number attending school	2,132	4,747	5,963	5,882	10,130	4,256	8,455	1,768	738	3,979
Per cent attending school	88.8	83.2	91.5	86.5	92.6	85.0	91.5	90.3	78.1	77.5
Total 14 and 15 years	649	1,448	1,711	1,759	2,962	1,339	2,340	529	236	1,340
Number attending school	493	1,185	1,270	1,271	2,106	1,103	1,490	461	125	997
Per cent attending school	76.0	81.8	74.2	72.3	71.1	82.4	63.7	87.1	53.0	74.4
Total 16 and 17 years	580	1,182	1,883	1,629	3,366	1,221	2,472	457	194	1,193
Number attending school	299	703	676	727	1,152	725	750	308	49	634
Per cent attending school	51.6	59.5	35.9	44.6	34.2	59.4	30.3	67.4	25.3	53.1
Total 18 to 20 years, inclusive	786	1,676	2,979	2,287	6,273	1,549	3,438	537	262	1,675
Number attending school	161	345	331	318	637	376	414	129	19	315
Per cent attending school	20.5	20.6	11.1	13.9	10.2	24.3	12.0	24.0	7.3	18.8
Males 21 years of age and over	3,167	7,125	10,615	8,787	20,872	6,068	11,788	2,340	1,077	6,052
Native white—Native parentage	2,741	4,718	7,157	4,001	13,109	3,656	9,600	1,337	1,027	3,376
Native white—Foreign or mixed parentage	6	11	49	38	132	3	67	4	2	9
Foreign-born white	2	22	92	52	174	13	81	2	2	16
Naturalized	2	10	55	13	77	4	42	.....	1	4
First papers	.....	2	3	2	23	.....	7	.....	.....	5
Alien	.....	7	22	15	52	1	22	.....	1	4
Unknown	.....	3	12	22	22	8	10	2	.....	3
Negro	418	2,374	3,315	4,695	7,448	2,396	2,039	997	3	2,651
Indian, Chinese, Japanese, and all other	.....	.....	2	1	9	.....	1	.....	43	.....
Females 21 years of age and over	3,357	6,775	11,564	8,903	20,392	5,935	11,988	2,433	1,008	6,070
Native white—Native parentage	2,897	4,368	7,843	3,822	12,864	3,390	9,765	1,366	970	3,344
Native white—Foreign or mixed parentage	7	10	73	29	128	7	59	1	.....	12
Foreign-born white	2	10	75	24	109	2	28	3	.....	8
Naturalized	2	2	45	12	63	2	14	1	.....	4
First papers	.....	.....	.....	2	.....	.....	.....	.....	.....	.....
Alien	.....	6	12	5	36	.....	14	.....	.....	2
Unknown	.....	2	18	5	10	.....	.....	2	.....	2
Negro	451	2,387	3,573	5,028	7,289	2,536	2,135	1,063	1	2,705
Indian, Chinese, and Japanese	.....	.....	.....	.....	2	.....	1	.....	37	1
Males 18 to 44 years, inclusive	2,156	5,415	8,630	6,805	18,057	4,526	9,582	1,558	851	4,484
Females 18 to 44 years, inclusive	2,426	5,519	9,869	7,461	18,331	4,808	10,330	1,843	836	4,963
ILLITERACY.										
Total 10 years of age and over	9,868	21,365	32,441	27,096	59,853	18,884	37,156	7,368	3,276	19,209
Number illiterate	1,361	3,515	3,971	6,073	6,646	2,948	5,177	1,103	578	2,965
Per cent illiterate	13.8	16.5	12.2	22.4	11.1	15.6	13.9	15.0	17.6	15.4
Per cent illiterate in 1910	18.8	19.9	16.3	27.5	16.9	21.3	18.7	13.8	10.3	21.4
Native white	8,383	13,625	22,031	11,383	38,306	10,674	30,273	4,011	3,155	10,306
Number illiterate	957	1,504	1,369	871	2,405	878	3,439	304	501	666
Per cent illiterate	11.4	11.0	6.2	7.7	6.3	8.2	11.4	7.6	15.9	6.5
Foreign-born white	4	33	191	78	307	19	118	5	2	28
Number illiterate	.....	4	21	4	16	9	15	1	.....	1
Per cent illiterate	.....	.....	11.0	.....	5.2	.....	12.7	.....	.....	.....
Negro	1,481	7,707	10,215	15,634	21,229	8,191	6,763	3,352	5	8,874
Number illiterate	404	2,007	2,580	5,198	4,222	2,061	1,723	798	2	2,297
Per cent illiterate	27.3	26.0	25.3	33.2	19.9	25.2	25.5	23.8	.....	25.9
Total 16 to 20 years, inclusive	1,366	2,858	4,862	3,916	9,639	2,770	5,910	994	456	2,868
Number illiterate	96	314	389	603	696	294	637	77	57	262
Per cent illiterate	7.0	11.0	8.0	15.4	7.2	10.6	10.8	7.7	12.5	9.1
Illiterate males 21 years of age and over	637	1,632	1,640	2,462	2,782	1,252	2,091	555	228	1,333
Per cent of all males 21 years of age and over	20.1	22.9	15.4	28.0	13.3	20.6	17.7	23.7	21.2	22.0
Native white	457	738	579	411	1,031	431	1,394	173	196	373
Foreign-born white	.....	2	7	3	8	9	5	.....	.....	.....
Negro	180	892	1,053	2,048	1,741	812	692	382	1	960
Illiterate females 21 years of age and over	571	1,323	1,789	2,597	2,949	1,153	2,215	437	231	1,076
Per cent of all females 21 years of age and over	17.0	19.5	15.5	29.2	14.5	19.4	18.5	18.0	22.9	17.7
Native white	404	552	589	375	1,073	320	1,488	109	198	230
Foreign-born white	.....	2	14	1	7	.....	9	1	.....	1
Negro	167	769	1,186	2,221	1,868	833	718	327	1	844
DWELLINGS AND FAMILIES.										
Dwellings, number	2,751	5,991	8,249	7,368	14,189	5,123	9,454	2,001	922	4,994
Families, number	2,814	6,112	8,951	7,637	15,739	5,243	9,781	2,014	937	5,149

[1] Less than one-tenth of 1 per cent.

TABLE 9.—COMPOSITION AND CHARACTERISTICS OF THE POPULATION, FOR COUNTIES: 1920—Continued.

[Per cent not shown where base is less than 100.]

SUBJECT.	Greene.	Guilford.	Halifax.	Harnett.	Haywood.	Henderson.	Hertford.	Hoke.[1]	Hyde.	Iredell.
COLOR OR RACE, NATIVITY, AND SEX.										
Total population	**16,212**	**79,272**	**43,766**	**28,313**	**23,496**	**18,248**	**16,294**	**11,722**	**8,386**	**37,956**
Male	8,242	39,233	21,842	14,246	12,118	9,042	8,040	5,806	4,220	18,824
Female	7,970	40,039	21,924	14,067	11,378	9,206	8,254	5,916	4,166	19,132
Native white	8,021	61,559	17,786	20,413	22,743	16,327	6,324	5,013	5,115	30,550
Male	4,110	30,639	8,946	10,359	11,734	8,109	3,118	2,534	2,607	15,249
Female	3,911	30,920	8,840	10,054	11,009	8,218	3,206	2,479	2,508	15,301
Native white—Native parentage	8,013	60,881	17,693	20,367	22,627	16,094	6,304	4,983	5,100	30,463
Native white—Foreign parentage	3	333	57	26	44	82	11	11	3	28
Native white—Mixed parentage	5	345	36	20	72	151	9	19	12	59
Foreign-born white	5	348	75	25	40	99	16	6	5	37
Male	4	201	51	17	28	50	11	4	3	25
Female	1	147	24	8	12	49	5	2	2	12
Negro	8,186	17,359	25,893	7,801	711	1,821	9,954	6,485	3,266	7,369
Male	4,128	8,387	12,838	3,831	355	882	4,911	3,157	1,610	3,550
Female	4,058	8,972	13,055	3,970	356	939	5,043	3,328	1,656	3,819
Indian, Chinese, Japanese, and all other (see Tables 1 and 7)	.....	6	12	74	2	1	.....	218	.....	.....
Per cent native white	49.5	77.7	40.6	72.1	96.8	89.5	38.8	42.8	61.0	80.5
Per cent foreign-born white	(2)	0.4	0.2	0.1	0.2	0.5	0.1	0.1	0.1	0.1
Per cent Negro	50.5	21.9	59.2	27.6	3.0	10.0	61.1	55.3	38.9	19.4
1910: Total population	**13,083**	**60,497**	**37,646**	**22,174**	**21,020**	**16,262**	**15,436**	.....	**8,840**	**34,315**
Native white	6,979	44,734	13,253	15,672	20,379	14,372	6,323	.....	5,134	26,823
Foreign-born white	8	381	63	30	69	75	15	.....	5	35
Negro	6,096	15,379	24,328	6,442	567	1,815	9,098	.....	3,701	7,456
Per cent native white	53.3	73.9	35.2	70.7	97.0	88.4	41.0	.....	58.1	78.2
Per cent foreign-born white	0.1	0.6	0.2	0.1	0.3	0.5	0.1	.....	0.1	0.1
Per cent Negro	46.6	25.4	64.6	29.1	2.7	11.2	58.9	.....	41.9	21.7
AGE, SCHOOL ATTENDANCE, AND CITIZENSHIP.										
Total under 7 years of age	3,782	14,130	8,847	6,205	5,040	3,503	3,491	2,435	1,696	7,320
Total 7 to 13 years, inclusive	3,129	12,997	7,958	5,541	4,105	3,304	3,103	2,348	1,566	6,989
Number attending school	2,680	12,125	6,640	4,842	3,483	2,674	2,882	1,917	1,178	6,494
Per cent attending school	85.7	93.3	83.4	87.4	84.8	80.9	92.9	81.6	75.2	92.9
Total 14 and 15 years	807	3,280	2,128	1,354	1,039	795	776	630	417	1,844
Number attending school	582	2,531	1,549	1,017	837	654	671	466	315	1,553
Per cent attending school	72.1	77.2	72.8	75.1	80.6	82.3	86.5	74.0	75.5	84.2
Total 16 and 17 years	680	3,293	1,995	1,215	946	743	691	551	336	1,716
Number attending school	314	1,490	898	575	456	405	465	256	171	997
Per cent attending school	46.2	45.2	45.0	47.3	48.2	54.5	67.3	46.5	50.9	58.1
Total 18 to 20 years, inclusive	988	4,915	2,630	1,600	1,309	943	888	746	414	2,085
Number attending school	178	911	410	255	213	190	246	162	86	575
Per cent attending school	18.0	18.5	15.6	15.9	16.3	20.1	27.7	21.7	20.8	27.6
Males 21 years of age and over	3,531	19,933	10,169	6,204	5,765	4,360	3,620	2,441	2,021	8,686
Native white—Native parentage	1,860	15,431	4,607	4,688	5,510	3,801	1,628	1,208	1,367	7,026
Native white—Foreign or mixed parentage	4	163	26	13	34	58	1	11	5	37
Foreign-born white	4	183	48	17	28	49	11	4	3	24
Naturalized	3	90	20	6	18	26	4	1	1	5
First papers	.....	12	6	1	4	5	1	.....	.....	4
Alien	.....	34	11	1	2	7	4	1	.....	12
Unknown	1	47	11	9	4	11	2	2	2	3
Negro	1,663	4,151	5,484	1,469	192	451	1,980	1,179	646	1,599
Indian, Chinese, Japanese, and all other	.....	5	4	17	1	1	.....	39	.....	.....
Females 21 years of age and over	3,295	20,724	10,039	6,194	5,292	4,600	3,725	2,571	1,936	9,316
Native white—Native parentage	1,703	15,892	4,427	4,571	5,065	4,000	1,641	1,211	1,271	7,495
Native white—Foreign or mixed parentage	4	197	29	13	35	78	6	11	8	33
Foreign-born white	1	136	24	6	12	44	4	2	2	9
Naturalized	1	80	14	3	11	26	2	1	1	6
First papers	.....	.....	1	.....	.....	.....	.....	.....	.....	1
Alien	.....	19	6	.....	1	8	2	.....	.....	2
Unknown	.....	37	3	3	.....	10	.....	1	1	.....
Negro	1,587	4,499	5,558	1,590	180	478	2,074	1,313	655	1,779
Indian, Chinese, and Japanese	.....	.....	1	14	.....	.....	.....	34	.....	.....
Males 18 to 44 years, inclusive	2,842	15,577	7,733	4,802	4,420	2,980	2,575	1,898	1,362	6,245
Females 18 to 44 years, inclusive	2,835	17,026	8,316	5,143	4,288	3,418	3,004	2,206	1,468	6,972
ILLITERACY.										
Total 10 years of age and over	**11,027**	**59,445**	**31,400**	**19,595**	**16,546**	**13,264**	**11,446**	**8,225**	**5,962**	**27,567**
Number illiterate	2,191	4,196	6,138	2,097	1,866	1,091	2,156	1,460	1,093	2,574
Per cent illiterate	19.9	7.1	19.5	10.7	11.3	8.2	18.8	17.8	18.3	9.3
Per cent illiterate in 1910	23.3	11.9	24.3	18.0	13.1	12.7	22.1	.....	25.2	11.8
Native white	5,543	45,947	13,286	14,240	15,952	11,812	4,678	3,663	3,743	22,154
Number illiterate	694	1,885	815	913	1,770	830	402	174	279	1,328
Per cent illiterate	12.5	4.1	6.1	6.4	11.1	7.0	8.6	4.8	7.5	6.0
Foreign-born white	5	344	73	25	40	95	15	6	5	36
Number illiterate	2	14	5	.....	3	2	1	.....	.....	1
Per cent illiterate	.....	4.1	.....	.....	.....	.....	.....	.....	.....	.....
Negro	5,479	13,148	18,032	5,280	552	1,356	6,753	4,422	2,214	5,377
Number illiterate	1,495	2,295	5,315	1,178	93	259	1,753	1,234	814	1,245
Per cent illiterate	27.3	17.5	29.5	22.3	16.8	19.1	26.0	27.9	36.8	23.2
Total 16 to 20 years, inclusive	1,668	8,208	4,625	2,815	2,255	1,686	1,579	1,297	750	3,801
Number illiterate	289	325	663	180	141	66	162	172	89	201
Per cent illiterate	17.3	4.0	14.3	6.4	6.3	3.9	10.3	13.3	11.9	5.3
Illiterate males 21 years of age and over	947	1,855	2,576	824	861	489	1,026	543	371	1,173
Per cent of all males 21 years of age and over	26.8	9.3	25.3	13.3	14.9	11.2	28.3	22.2	18.4	13.5
Native white	330	853	383	396	813	365	230	65	121	619
Foreign-born white	2	4	4	.....	2	2	.....	.....	.....	.....
Negro	615	996	2,189	426	46	122	796	458	250	554
Illiterate females 21 years of age and over	796	1,858	2,496	887	745	470	879	595	467	1,029
Per cent of all females 21 years of age and over	24.2	9.0	24.9	14.3	14.1	10.2	23.6	23.1	24.1	11.0
Native white	252	789	298	393	704	355	131	59	133	516
Foreign-born white	.....	10	1	.....	1	.....	1	.....	.....	1
Negro	544	1,059	2,196	494	40	115	747	520	334	512
DWELLINGS AND FAMILIES.										
Dwellings, number	3,102	15,421	8,140	5,282	4,613	3,748	3,089	2,115	1,733	7,357
Families, number	3,154	16,201	8,523	5,375	4,729	3,877	3,157	2,159	1,744	7,473

[1] Organized since 1910; see headnote to table.

[2] Less than one-tenth of 1 per cent.

TABLE 9.—COMPOSITION AND CHARACTERISTICS OF THE POPULATION, FOR COUNTIES: 1920—Continued.

[Per cent not shown where base is less than 100.]

SUBJECT.	Jackson.	Johnston.	Jones.	Lee.	Lenoir.	Lincoln.	McDowell.	Macon.	Madison.	Martin.
COLOR OR RACE, NATIVITY, AND SEX.										
Total population	13,396	48,998	9,912	13,400	29,555	17,862	16,763	12,887	20,083	20,828
Male	6,813	24,779	5,036	6,559	14,713	8,826	8,404	6,520	10,213	10,530
Female	6,583	24,219	4,876	6,841	14,842	9,036	8,359	6,367	9,870	10,298
Native white	12,288	37,443	5,454	9,488	16,384	15,619	14,771	12,403	19,730	11,052
Male	6,253	19,054	2,808	4,661	8,257	7,758	7,446	6,263	10,021	5,724
Female	6,035	18,389	2,646	4,827	8,127	7,861	7,325	6,140	9,709	5,328
Native white—Native parentage	12,253	37,362	5,454	9,440	16,255	15,586	14,706	12,358	19,677	11,034
Native white—Foreign parentage	14	54	.....	14	89	11	19	11	18	11
Native white—Mixed parentage	21	27	.....	34	40	22	46	34	35	7
Foreign-born white	10	52	2	25	107	11	18	16	19	10
Male	5	34	2	14	75	4	14	11	13	7
Female	5	18	.....	11	32	7	4	5	6	3
Negro	522	11,502	4,455	3,886	13,061	2,231	1,974	465	334	9,764
Male	266	5,690	2,225	1,883	6,378	1,063	944	245	179	4,798
Female	256	5,812	2,230	2,003	6,683	1,168	1,030	220	155	4,966
Indian, Chinese, Japanese, and all other (see Tables 1 and 7)	576	1	1	1	3	1	.....	3	.....	2
Per cent native white	91.7	76.4	55.0	70.8	55.4	87.4	88.1	96.2	98.2	53.1
Per cent foreign-born white	0.1	0.1	(1)	0.2	0.4	0.1	0.1	0.1	0.1	(1)
Per cent Negro	3.9	23.5	44.9	29.0	44.2	12.5	11.8	3.6	1.7	46.9
1910: Total population	12,998	41,401	8,721	11,376	22,769	17,132	13,538	12,191	20,132	17,797
Native white	11,932	31,202	4,623	7,818	12,513	14,333	11,441	11,601	19,686	8,955
Foreign-born white	13	30	2	31	30	2	17	14	14	4
Negro	603	10,169	4,096	3,526	10,225	2,797	2,080	576	432	8,838
Per cent native white	91.8	75.4	53.0	68.7	55.0	83.7	84.5	95.2	97.8	50.3
Per cent foreign-born white	0.1	0.1	(1)	0.3	0.1	(1)	0.1	0.1	0.1	(1)
Per cent Negro	4.6	24.6	47.0	31.0	44.9	16.3	15.4	4.7	2.1	49.7
AGE, SCHOOL ATTENDANCE, AND CITIZENSHIP.										
Total under 7 years of age	2,863	10,929	2,119	2,734	5,727	3,740	3,327	2,584	4,489	4,684
Total 7 to 13 years, inclusive	2,483	9,339	2,021	2,448	5,290	3,323	3,142	2,473	3,818	3,977
Number attending school	2,018	8,141	1,691	2,256	4,659	3,072	2,451	2,078	3,366	2,392
Per cent atending school	81.3	87.2	83.7	92.2	88.1	92.4	78.0	84.0	88.2	60.1
Total 14 and 15 years	645	2,245	517	618	1,398	835	849	645	955	978
Number attending school	515	1,855	417	509	1,089	637	572	532	739	557
Per cent attending school	79.8	82.6	80.7	82.4	77.9	76.3	67.4	82.5	77.4	57.0
Total 16 and 17 years	558	2,100	482	561	1,221	799	788	590	843	899
Number attending school	289	1,214	286	337	643	407	299	309	377	325
Per cent attending school	51.8	57.8	59.3	60.1	52.7	50.9	37.9	52.4	44.7	36.2
Total 18 to 20 years, inclusive	746	2,666	591	684	1,836	1,008	1,004	690	1,090	1,134
Number attending school	136	613	150	171	379	168	165	142	198	139
Per cent attending school	18.2	23.0	25.4	25.0	20.6	16.7	16.4	20.6	18.2	12.3
Males 21 years of age and over	3,182	10,993	2,156	3,074	7,138	3,956	3,812	2,949	4,490	4,668
Native white—Native parentage	2,890	8,482	1,279	2,237	4,040	3,469	3,328	2,822	4,388	2,672
Native white—Foreign or mixed parentage	16	24	.....	19	29	7	27	12	20	5
Foreign-born white	5	31	2	12	72	4	14	10	7	5
Naturalized	5	6	.....	4	28	.....	11	6	3	2
First papers	.....	2	.....	.....	9	.....	.....	.....	1	.....
Alien	.....	11	.....	4	30	4	1	3	.....	1
Unknown	.....	12	2	4	5	.....	2	1	3	2
Negro	132	2,455	875	805	2,995	476	443	104	75	1,985
Indian, Chinese, Japanese, and all other	139	1	.....	1	2	.....	.....	1	.....	1
Females 21 years of age and over	2,919	10,726	2,026	3,281	6,945	4,201	3,841	2,956	4,398	4,488
Native white—Native parentage	2,676	8,162	1,164	2,346	3,822	3,652	3,326	2,837	4,306	2,427
Native white—Foreign or mixed parentage	10	10	.....	19	15	10	18	13	17	.....
Foreign-born white	4	17	.....	10	30	7	4	5	5	2
Naturalized	4	10	.....	6	17	5	3	4	3	1
First papers	.....	.....	.....	.....	.....	.....	.....	.....	.....	.....
Alien	.....	5	.....	3	11	2	.....	.....	.....	1
Unknown	.....	2	.....	1	2	.....	1	1	2	.....
Negro	112	2,537	862	906	3,078	532	493	100	70	2,058
Indian, Chinese, and Japanese	117	.....	.....	.....	.....	.....	.....	1	.....	1
Males 18 to 44 years, inclusive	2,343	8,586	1,614	2,208	5,615	2,944	2,808	2,113	3,242	3,443
Females 18 to 44 years, inclusive	2,270	8,986	1,719	2,544	5,868	3,260	3,034	2,189	3,520	3,673
ILLITERACY.										
Total 10 years of age and over	9,438	33,881	6,873	9,563	21,549	12,650	12,058	9,223	13,858	14,391
Number illiterate	1,291	4,216	982	928	3,630	1,305	1,425	713	1,657	2,680
Per cent illiterate	13.7	12.4	14.3	9.7	16.8	10.3	11.8	7.7	12.0	18.6
Per cent illiterate in 1910	16.6	19.9	21.1	14.6	20.4	14.1	12.4	13.6	19.1	26.8
Native white	8,645	25,809	3,819	6,846	11,892	11,022	10,607	8,872	13,600	7,698
Number illiterate	1,094	2,463	349	366	985	947	1,036	630	1,594	695
Per cent illiterate	12.7	9.5	9.1	5.3	8.3	8.6	9.8	7.1	11.7	9.0
Foreign-born white	10	51	2	22	107	11	18	16	19	10
Number illiterate	1	13	.....	2	11	1	.....	.....	3	.....
Per cent illiterate	.....	.....	.....	.....	10.3	.....	.....	.....	.....	.....
Negro	384	8,020	3,051	2,694	9,547	1,616	1,433	332	239	6,681
Number illiterate	82	1,740	633	560	2,634	356	389	81	60	1,985
Per cent illiterate	21.4	21.7	20.7	20.8	27.6	22.0	27.1	24.4	25.1	29.7
Total 16 to 20 years, inclusive	1,304	4,766	1,073	1,245	3,057	1,807	1,792	1,280	1,933	2,033
Number illiterate	74	338	96	80	362	105	124	41	124	325
Per cent illiterate	5.7	7.1	8.9	6.4	11.8	5.8	6.9	3.2	6.4	16.0
Illiterate males 21 years of age and over	590	1,832	371	418	1,503	537	594	325	680	927
Per cent of all males 21 years of age and over	18.5	16.7	17.2	13.6	21.1	13.6	15.6	11.0	15.1	19.9
Native white	499	1,097	159	173	485	387	430	291	652	283
Foreign-born white	.....	8	.....	.....	8	.....	.....	.....	1	.....
Negro	44	727	212	245	1,010	150	164	33	27	644
Illiterate females 21 years of age and over	557	1,840	331	379	1,490	599	568	299	729	935
Per cent of all females 21 years of age and over	19.1	17.2	16.3	11.6	21.5	14.3	14.8	10.1	16.6	20.8
Native white	471	1,074	120	129	371	437	398	265	706	231
Foreign-born white	1	5	.....	2	3	1	.....	.....	.....	.....
Negro	28	761	211	248	1,116	161	170	33	23	704
DWELLINGS AND FAMILIES.										
Dwellings, number	2,509	9,652	1,799	2,591	5,937	3,301	3,252	2,443	3,882	4,036
Families, number	2,572	9,878	1,848	2,658	6,187	3,372	3,352	2,468	3,962	4,136

[1] Less than one-tenth of 1 per cent.

TABLE 9.—COMPOSITION AND CHARACTERISTICS OF THE POPULATION, FOR COUNTIES: 1920—Continued.

[Per cent not shown where base is less than 100.]

SUBJECT.	Mecklenburg.	Mitchell.[1]	Montgomery.	Moore.	Nash.	New Hanover.	Northampton.	Onslow.	Orange.	Pamlico.
COLOR OR RACE, NATIVITY, AND SEX.										
Total population	**80,695**	**11,278**	**14,607**	**21,388**	**41,061**	**40,620**	**23,184**	**14,703**	**17,895**	**9,060**
Male	39,477	5,788	7,395	10,450	20,867	19,925	11,492	7,423	8,987	4,596
Female	41,218	5,490	7,212	10,938	20,194	20,695	11,692	7,280	8,908	4,464
Native white	53,477	11,218	11,302	14,795	23,587	23,246	9,348	10,251	12,237	5,838
Male	26,406	5,753	5,761	7,288	12,108	11,585	4,670	5,229	6,214	2,972
Female	27,071	5,465	5,541	7,507	11,479	11,661	4,678	5,022	6,023	2,866
Native white—Native parentage	52,367	11,201	11,283	14,590	23,501	22,054	9,328	10,234	12,183	5,827
Native white—Foreign parentage	507	6	7	107	54	693	9	11	24	7
Native white—Mixed parentage	603	11	12	98	32	499	11	6	30	4
Foreign-born white	557	4	20	205	60	870	11	12	21	8
Male	312	3	12	71	36	544	7	7	11	6
Female	245	1	8	134	24	326	4	5	10	2
Negro	26,657	56	3,285	6,382	17,413	16,482	13,825	4,439	5,635	3,214
Male	12,755	32	1,622	3,086	8,722	7,778	6,815	2,187	2,760	1,618
Female	13,902	24	1,663	3,296	8,691	8,704	7,010	2,252	2,875	1,596
Indian, Chinese, Japanese, and all other (see Tables 1 and 7)	4	.....	.....	6	1	22	.....	1	2	.....
Per cent native white	66.3	99.5	77.4	69.2	57.4	57.2	40.3	69.7	68.4	64.4
Per cent foreign-born white	0.7	(2)	0.1	1.0	0.1	2.1	(2)	0.1	0.1	0.1
Per cent Negro	33.0	0.5	22.5	29.8	42.4	40.6	59.6	30.2	31.5	35.5
1910: Total population	**67,031**	**17,245**	**14,967**	**17,010**	**33,727**	**32,037**	**22,323**	**14,125**	**15,064**	**9,966**
Native white	41,045	16,885	11,288	11,254	19,578	16,144	9,249	9,882	10,131	6,187
Foreign-born white	502	17	14	109	35	570	12	5	7	6
Negro	25,481	343	3,660	5,637	14,104	15,302	13,062	4,238	4,926	3,773
Per cent native white	61.2	97.9	75.4	66.2	58.0	50.4	41.4	70.0	67.3	62.1
Per cent foreign-born white	0.7	0.1	0.1	0.6	0.1	1.8	0.1	(2)	(2)	0.1
Per cent Negro	38.0	2.0	24.5	33.1	41.8	47.8	58.5	30.0	32.7	37.9
AGE, SCHOOL ATTENDANCE, AND CITIZENSHIP.										
Total under 7 years of age	13,756	2,457	2,922	4,061	8,773	6,163	4,979	2,999	3,412	1,759
Total 7 to 13 years, inclusive	12,975	2,189	2,853	3,799	7,332	5,769	4,309	2,895	3,180	1,769
Number attending school	12,005	1,786	2,581	3,269	6,475	4,861	3,523	2,369	2,774	1,517
Per cent attending school	92.5	81.6	90.5	86.0	88.3	84.3	81.8	81.8	87.2	85.8
Total 14 and 15 years	3,318	530	743	1,023	1,868	1,489	1,120	746	833	454
Number attending school	2,613	409	634	777	1,493	1,043	891	575	644	382
Per cent attending school	78.8	77.2	85.3	76.0	79.9	70.0	79.6	77.1	77.3	84.1
Total 16 and 17 years	3,241	499	668	892	1,754	1,408	1,025	675	762	387
Number attending school	1,560	207	426	431	949	499	641	405	395	239
Per cent attending school	48.1	41.5	63.8	48.3	54.1	35.4	62.5	60.0	51.8	61.8
Total 18 to 20 years, inclusive	4,812	631	792	1,260	2,399	2,486	1,302	788	1,019	458
Number attending school	946	91	219	285	460	245	396	185	231	97
Per cent attending school	19.7	14.4	27.7	22.6	19.2	9.9	30.4	23.5	22.7	21.2
Males 21 years of age and over	20,863	2,555	3,300	4,941	9,817	11,592	5,122	3,331	4,356	2,151
Native white—Native parentage	13,780	2,532	2,619	3,533	5,964	6,321	2,378	2,454	3,116	1,454
Native white—Foreign or mixed parentage	337	5	2	48	23	350	5	5	19	4
Foreign-born white	283	3	10	69	34	487	7	7	11	3
Naturalized	146	.....	7	33	7	223	3	5	7	2
First papers	25	.....	.....	4	1	50	1	.....	.....	1
Alien	51	.....	2	15	9	135	2	.....	3	.....
Unknown	61	3	1	17	17	79	1	2	1	.....
Negro	6,460	15	669	1,287	3,795	4,421	2,732	865	1,208	690
Indian, Chinese, Japanese, and all other	3	.....	.....	4	1	13	.....	.....	2	.....
Females 21 years of age and over	21,730	2,417	3,329	5,412	9,118	11,713	5,327	3,269	4,333	2,082
Native white—Native parentage	13,996	2,395	2,584	3,721	5,443	6,170	2,434	2,323	3,074	1,392
Native white—Foreign or mixed parentage	343	8	6	70	18	350	6	4	12	4
Foreign-born white	220	1	6	126	20	264	4	5	10	1
Naturalized	131	.....	3	65	12	127	3	3	8	1
First papers	.....	.....	.....	1	.....	1	.....	.....	.....	.....
Alien	47	.....	1	26	4	86	1	1	1	.....
Unknown	42	1	2	34	4	50	.....	1	1	.....
Negro	7,171	13	733	1,494	3,637	4,926	2,883	936	1,237	685
Indian, Chinese, and Japanese	.....	.....	.....	1	.....	3	.....	1	.....	.....
Males 18 to 44 years, inclusive	16,216	1,883	2,302	3,467	7,773	9,206	3,679	2,384	3,104	1,526
Females 18 to 44 years, inclusive	18,291	1,950	2,545	4,173	7,823	9,598	4,277	2,616	3,294	1,620
ILLITERACY.										
Total 10 years of age and over	**61,147**	**7,844**	**10,410**	**15,611**	**29,024**	**31,892**	**16,304**	**10,449**	**13,046**	**6,487**
Number illiterate	6,505	1,017	1,381	1,457	4,857	3,088	2,600	1,687	1,430	490
Per cent illiterate	10.6	13.0	13.3	9.3	16.7	9.7	15.9	16.1	11.0	7.6
Per cent illiterate in 1910	13.8	22.8	19.5	16.4	23.7	15.2	25.2	18.3	13.1	17.1
Native white	40,309	7,795	8,068	10,863	16,959	18,067	7,021	7,344	9,079	4,218
Number illiterate	1,413	998	775	569	1,579	331	436	889	576	235
Per cent illiterate	3.5	12.8	9.6	5.2	9.3	1.8	6.2	12.1	6.3	5.6
Foreign-born white	545	4	20	204	58	838	11	12	21	7
Number illiterate	31	.....	1	7	10	50	1	.....	.....	.....
Per cent illiterate	5.7	.....	.....	3.4	.....	6.0	.....	.....	.....	.....
Negro	20,289	45	2,322	4,538	12,006	12,969	9,272	3,092	3,944	2,262
Number illiterate	5,061	19	605	880	3,268	2,704	2,163	797	854	255
Per cent illiterate	24.9	42.2	26.1	19.4	27.2	20.8	23.3	25.8	21.7	11.3
Total 16 to 20 years, inclusive	8,053	1,130	1,460	2,152	4,153	3,894	2,327	1,463	1,781	845
Number illiterate	588	76	87	107	488	206	225	123	135	21
Per cent illiterate	7.3	6.7	6.0	5.0	11.8	5.3	9.7	8.4	7.6	2.5
Illiterate males 21 years of age and over	2,675	423	631	595	2,159	1,126	1,044	686	684	219
Per cent of all males 21 years of age and over	12.8	16.6	19.1	12.0	22.0	9.7	20.4	20.6	15.7	10.2
Native white	596	417	363	237	767	107	225	391	289	107
Foreign-born white	13	.....	.....	1	5	26	.....	.....	.....	.....
Negro	2,066	6	268	356	1,387	992	819	295	395	112
Illiterate females 21 years of age and over	2,907	441	595	671	1,915	1,658	1,031	719	520	225
Per cent of all females 21 years of age and over	13.4	18.2	17.9	12.4	21.0	14.2	19.4	22.0	12.0	10.8
Native white	608	434	327	259	610	189	160	385	204	118
Foreign-born white	17	.....	1	5	3	21	1	.....	.....	.....
Negro	2,282	7	267	407	1,302	1,446	870	333	316	107
DWELLINGS AND FAMILIES.										
Dwellings, number	16,091	2,157	2,839	4,150	7,743	8,507	4,420	2,898	3,580	1,877
Families, number	17,322	2,175	2,872	4,223	8,116	9,364	4,520	2,936	3,668	1,895

[1] See headnote to table.

[2] Less than one-tenth of 1 per cent.

TABLE 9.—COMPOSITION AND CHARACTERISTICS OF THE POPULATION, FOR COUNTIES: 1920—Continued.

[Per cent not shown where base is less than 100.]

SUBJECT.	Pasquotank.	Pender.	Perquimans.	Person.	Pitt.	Polk.	Randolph.	Richmond.	Robeson.[1]	Rockingham.
COLOR OR RACE, NATIVITY, AND SEX.										
Total population	**17,670**	**14,788**	**11,137**	**18,973**	**45,569**	**8,832**	**30,856**	**25,567**	**54,674**	**44,149**
Male	8,715	7,458	5,613	9,553	23,058	4,468	15,436	12,666	27,068	21,965
Female	8,955	7,330	5,524	9,420	22,511	4,364	15,420	12,901	27,606	22,184
Native white	9,788	7,384	5,666	10,789	22,423	7,299	27,283	14,983	25,369	33,439
Male	4,844	3,837	2,896	5,512	11,587	3,708	13,692	7,516	12,705	16,829
Female	4,944	3,547	2,770	5,277	10,836	3,591	13,591	7,467	12,664	16,610
Native white—Native parentage	9,723	7,308	5,653	10,781	22,333	7,223	27,248	14,884	25,232	33,308
Native white—Foreign parentage	35	64	1	4	71	18	23	31	62	41
Native white—Mixed parentage	30	12	12	4	19	59	12	68	75	90
Foreign-born white	43	86	6	10	116	36	19	38	80	52
Male	27	46	5	10	77	19	12	31	54	28
Female	16	40	1	.....	39	17	7	7	26	24
Negro	7,838	7,318	5,465	7,997	23,025	1,497	3,554	10,545	20,307	10,656
Male	3,844	3,575	2,712	3,938	11,392	741	1,732	5,118	9,852	5,106
Female	3,994	3,743	2,753	4,059	11,633	756	1,822	5,427	10,455	5,550
Indian, Chinese, Japanese, and all other (see Tables 1 and 7)	1	.....	.....	177	5	.....	.....	1	8,918	2
Per cent native white	55.4	49.9	50.9	56.9	49.2	82.6	88.4	58.6	46.4	75.7
Per cent foreign-born white	0.2	0.6	0.1	0.1	0.3	0.4	0.1	0.1	0.1	0.1
Per cent Negro	44.4	49.5	49.1	42.1	50.5	16.9	11.5	41.2	37.1	24.1
1910: Total population	**16,693**	**15,471**	**11,054**	**17,356**	**36,340**	**7,640**	**29,491**	**19,673**	**51,945**	**36,442**
Native white	8,276	7,633	5,450	9,874	18,200	6,521	26,051	10,412	23,459	25,918
Foreign-born white	58	218	15	8	33	25	19	34	72	47
Negro	8,357	7,620	5,589	7,474	18,106	1,094	3,421	9,225	22,518	10,474
Per cent native white	49.6	49.3	49.3	56.9	50.1	85.4	88.3	52.9	45.2	71.1
Per cent foreign-born white	0.3	1.4	0.1	(2)	0.1	0.3	0.1	0.2	0.1	0.1
Per cent Negro	50.1	49.3	50.6	43.1	49.8	14.3	11.6	46.9	43.3	28.7
AGE, SCHOOL ATTENDANCE, AND CITIZENSHIP.										
Total under 7 years of age	3,254	2,973	2,203	4,156	9,607	1,804	6,090	5,212	11,578	8,741
Total 7 to 13 years, inclusive	3,164	2,947	2,256	3,534	8,573	1,707	5,566	4,650	10,237	7,884
Number attending school	2,809	2,408	2,122	2,970	6,946	1,460	5,028	4,036	8,223	7,084
Per cent attending school	88.8	81.7	94.1	84.0	81.0	85.5	90.3	86.8	80.3	89.9
Total 14 and 15 years	858	734	569	905	2,236	433	1,409	1,218	2,595	2,038
Number attending school	709	598	524	738	1,727	362	1,125	903	1,978	1,478
Per cent attending school	82.6	81.5	92.1	81.5	77.2	83.6	79.8	74.1	76.2	72.5
Total 16 and 17 years	824	663	480	846	1,979	379	1,333	1,075	2,304	2,143
Number attending school	462	365	367	465	1,066	228	757	517	1,212	817
Per cent attending school	56.1	55.1	76.5	55.0	53.9	60.2	56.8	48.1	52.6	38.1
Total 18 to 20 years, inclusive	993	797	620	1,163	2,873	461	1,650	1,473	3,305	2,936
Number attending school	208	170	228	252	570	106	430	293	711	338
Per cent attending school	20.9	21.3	36.8	21.7	19.8	23.0	26.1	19.9	21.5	11.5
Males 21 years of age and over	4,227	3,346	2,523	4,249	10,343	2,022	7,258	5,977	12,123	10,188
Native white—Native parentage	2,405	1,812	1,372	2,612	5,418	1,652	6,510	3,704	6,250	7,836
Native white—Foreign or mixed parentage	20	11	7	1	12	20	12	11	35	44
Foreign-born white	27	41	5	10	72	19	12	31	49	27
Naturalized	8	17	3	4	17	7	8	14	19	20
First papers	3	.....	1	1	8	.....	.....	2	3	.....
Alien	7	20	1	4	35	.....	2	9	21	5
Unknown	9	4	.....	1	12	12	2	6	6	2
Negro	1,775	1,482	1,139	1,578	4,839	331	724	2,230	3,994	2,279
Indian, Chinese, Japanese, and all other	.....	.....	.....	48	2	.....	.....	1	1,795	2
Females 21 years of age and over	4,350	3,328	2,486	4,120	9,958	2,026	7,550	5,962	12,532	10,219
Native white—Native parentage	2,506	1,713	1,343	2,436	4,996	1,646	6,768	3,587	6,288	7,646
Native white—Foreign or mixed parentage	20	4	2	5	17	26	9	36	45	41
Foreign-born white	15	30	1	.....	36	17	7	7	21	24
Naturalized	7	15	1	.....	10	6	5	4	11	14
First papers	.....	.....	.....	.....	.....	.....	.....	.....	.....	.....
Alien	3	15	.....	.....	15	2	.....	2	7	5
Unknown	5	.....	.....	.....	11	9	2	1	3	5
Negro	1,808	1,581	1,140	1,643	4,908	337	766	2,332	4,420	2,508
Indian, Chinese, and Japanese	1	.....	.....	36	1	.....	.....	.....	1,758	.....
Males 18 to 44 years, inclusive	2,928	2,331	1,785	3,168	8,195	1,393	5,012	4,624	9,347	7,827
Females 18 to 44 years, inclusive	3,413	2,602	1,975	3,451	8,685	1,509	5,438	5,107	10,460	8,551
ILLITERACY.										
Total 10 years of age and over	**12,993**	**10,503**	**7,921**	**13,231**	**32,161**	**6,288**	**22,292**	**18,233**	**38,491**	**31,867**
Number illiterate	2,101	1,419	983	2,380	5,354	672	1,990	2,608	7,627	4,419
Per cent illiterate	16.2	13.5	12.4	18.0	16.6	10.7	8.9	14.3	19.8	13.9
Per cent illiterate in 1910	16.4	20.2	14.3	23.8	25.9	16.7	13.2	18.5	27.1	18.6
Native white	7,299	5,317	4,089	7,715	15,858	5,198	19,836	10,797	18,604	24,140
Number illiterate	545	238	330	708	1,040	432	1,483	781	1,882	2,191
Per cent illiterate	7.5	4.5	8.1	9.2	6.6	8.3	7.5	7.2	10.1	9.1
Foreign-born white	43	83	6	10	116	36	19	38	75	52
Number illiterate	.....	1	.....	2	19	1	.....	.....	.....	2
Per cent illiterate	.....	.....	.....	.....	16.4	.....	.....	.....	.....	.....
Negro	5,650	5,103	3,826	5,388	16,183	1,054	2,437	7,397	13,996	7,673
Number illiterate	1,555	1,180	653	1,638	4,295	239	507	1,827	3,768	2,226
Per cent illiterate	27.5	23.1	17.1	30.4	26.5	22.7	20.8	24.7	26.9	29.0
Total 16 to 20 years, inclusive	1,817	1,460	1,100	2,009	4,852	840	2,983	2,548	5,609	5,079
Number illiterate	145	129	55	204	626	31	130	236	888	461
Per cent illiterate	8.0	8.8	5.0	10.2	12.9	3.7	4.4	9.3	15.8	9.1
Illiterate males 21 years of age and over	939	577	501	1,131	2,165	345	905	1,084	2,834	1,988
Per cent of all males 21 years of age and over	22.2	17.2	19.9	26.6	20.9	17.1	12.5	18.1	23.4	19.5
Native white	269	116	174	385	558	227	676	322	745	1,037
Foreign-born white	.....	1	.....	2	12	.....	.....	.....	.....	1
Negro	670	460	327	725	1,595	118	229	762	1,349	950
Illiterate females 21 years of age and over	902	625	397	880	2,056	265	843	1,144	3,211	1,726
Per cent of all females 21 years of age and over	20.7	18.8	16.0	21.4	20.6	13.1	11.2	19.2	25.6	16.9
Native white	232	94	138	257	367	162	655	336	792	799
Foreign-born white	.....	.....	.....	.....	7	1	.....	.....	.....	1
Negro	669	531	259	613	1,682	102	188	808	1,562	926
DWELLINGS AND FAMILIES.										
Dwellings, number	3,689	2,893	2,201	3,526	8,713	1,780	6,250	4,928	10,560	8,067
Families, number	3,841	2,995	2,227	3,603	9,013	1,809	6,309	5,070	10,835	8,293

[1] See headnote to table.

[2] Less than one-tenth of 1 per cent.

TABLE 9.—COMPOSITION AND CHARACTERISTICS OF THE POPULATION, FOR COUNTIES: 1920—Continued.

[Per cent not shown where base is less than 100.]

SUBJECT.	Rowan.	Rutherford.	Sampson.	Scotland.	Stanly.	Stokes.	Surry.	Swain.	Transylvania.	Tyrrell.
COLOR OR RACE, NATIVITY, AND SEX.										
Total population	**44,062**	**31,426**	**36,002**	**15,600**	**27,429**	**20,575**	**32,464**	**13,224**	**9,303**	**4,849**
Male	22,111	15,550	18,110	7,625	13,883	10,432	16,233	7,007	4,750	2,440
Female	21,951	15,876	17,892	7,975	13,546	10,143	16,231	6,217	4,553	2,409
Native white	34,606	26,963	23,603	6,033	23,807	18,296	29,981	12,223	8,645	3,371
Male	17,408	13,401	12,020	2,990	12,002	9,286	15,025	6,460	4,407	1,720
Female	17,198	13,562	11,583	3,043	11,805	9,010	14,956	5,763	4,238	1,651
Native white—Native parentage	34,370	26,920	23,537	5,984	23,731	18,288	29,830	12,161	8,561	3,369
Native white—Foreign parentage	109	15	21	23	43	4	72	24	23	.....
Native white—Mixed parentage	127	28	45	26	33	4	79	38	61	2
Foreign-born white	221	12	21	27	60	1	101	22	27	2
Male	149	7	13	19	34	1	72	18	22	2
Female	72	5	8	8	26	.....	29	4	5	.....
Negro	9,233	4,451	12,144	9,210	3,543	2,278	2,381	115	631	1,476
Male	4,552	2,142	5,959	4,453	1,839	1,145	1,135	62	321	718
Female	4,681	2,309	6,185	4,757	1,704	1,133	1,246	53	310	758
Indian, Chinese, Japanese, and all other (see Tables 1 and 7)	2	.....	234	330	19	.....	1	864	.....	.....
Per cent native white	78.5	85.8	65.6	38.7	86.8	88.9	92.4	92.4	92.9	69.5
Per cent foreign-born white	0.5	(1)	0.1	0.2	0.2	(1)	0.3	0.2	0.3	(1)
Per cent Negro	21.0	14.2	33.7	59.0	12.9	11.1	7.3	0.9	6.8	30.4
1910: Total population	**37,521**	**28,385**	**29,982**	**15,363**	**19,909**	**20,151**	**29,705**	**10,403**	**7,191**	**5,219**
Native white	28,265	24,079	19,715	6,796	17,662	17,580	26,928	9,397	6,529	3,575
Foreign-born white	180	18	11	19	114	2	140	9	24	2
Negro	9,074	4,288	10,043	8,473	2,132	2,569	2,632	185	638	1,642
Per cent native white	75.3	84.8	65.8	44.2	88.7	87.2	90.7	90.3	90.8	68.5
Per cent foreign-born white	0.5	0.1	(1)	0.1	0.6	(1)	0.5	0.1	0.3	(1)
Per cent Negro	24.2	15.1	33.5	55.2	10.7	12.7	8.9	1.8	8.9	31.5
AGE, SCHOOL ATTENDANCE, AND CITIZENSHIP.										
Total under 7 years of age	8,491	6,375	7,719	3,206	5,795	4,567	6,918	3,005	1,929	970
Total 7 to 13 years, inclusive	7,724	5,825	7,051	2,989	5,108	4,004	6,145	2,508	1,720	935
Number attending school	7,112	5,055	5,969	2,773	4,782	3,513	5,616	2,156	1,546	774
Per cent attending school	92.1	86.8	84.7	92.8	93.6	87.7	91.4	86.0	89.9	82.8
Total 14 and 15 years	1,996	1,531	1,732	782	1,281	993	1,550	644	411	222
Number attending school	1,580	1,158	1,396	640	1,044	799	1,190	476	346	172
Per cent attending school	79.2	75.6	80.6	81.8	81.5	80.5	76.8	73.9	84.2	77.5
Total 16 and 17 years	1,866	1,388	1,474	693	1,217	907	1,430	594	386	192
Number attending school	960	669	842	364	656	474	710	250	210	107
Per cent attending school	51.4	48.2	57.1	52.5	53.9	52.3	49.7	42.1	54.4	55.7
Total 18 to 20 years, inclusive	2,426	1,872	1,989	919	1,588	1,210	1,888	758	530	236
Number attending school	438	393	504	145	375	278	388	100	111	39
Per cent attending school	18.1	21.0	25.3	15.8	23.6	23.0	20.6	13.2	20.9	16.5
Males 21 years of age and over	10,794	7,021	7,971	3,419	6,368	4,522	7,240	3,074	2,212	1,161
Native white—Native parentage	8,303	6,091	5,533	1,540	5,297	4,022	6,670	2,785	2,025	866
Native white—Foreign or mixed parentage	55	16	18	8	17	5	27	24	16	.....
Foreign-born white	136	7	13	15	31	1	68	18	22	2
Naturalized	51	5	6	4	9	.....	25	13	16	.....
First papers	7	.....	1	2	1	.....	6	.....	.....	.....
Alien	40	1	3	2	11	.....	29	2	5	1
Unknown	38	1	3	7	10	1	8	3	1	1
Negro	2,298	907	2,360	1,787	1,019	494	474	32	149	293
Indian, Chinese, Japanese, and all other	2	.....	47	69	4	.....	1	215	.....	.....
Females 21 years of age and over	10,765	7,414	8,066	3,592	6,072	4,372	7,293	2,641	2,115	1,133
Native white—Native parentage	8,273	6,383	5,427	1,561	5,211	3,912	6,695	2,421	1,938	836
Native white—Foreign or mixed parentage	64	12	18	13	25	2	21	8	31	2
Foreign-born white	56	4	7	8	18	.....	24	4	5	.....
Naturalized	39	3	6	2	8	.....	10	2	3	.....
First papers	.....	.....	.....	.....	.....	.....	.....	.....	.....	.....
Alien	14	1	1	6	7	.....	11	1	2	.....
Unknown	3	.....	.....	.....	3	.....	3	1	.....	.....
Negro	2,372	1,015	2,572	1,951	815	458	553	21	141	295
Indian, Chinese, and Japanese	.....	.....	42	59	3	.....	.....	187	.....	.....
Males 18 to 44 years, inclusive	8,248	5,259	5,992	2,661	5,057	3,348	5,320	2,473	1,685	849
Females 18 to 44 years, inclusive	8,655	5,893	6,557	3,077	5,163	3,508	5,754	2,200	1,685	876
ILLITERACY.										
Total 10 years of age and over	**32,163**	**22,515**	**25,085**	**11,067**	**19,250**	**14,174**	**22,709**	**9,069**	**6,602**	**3,464**
Number illiterate	2,536	2,592	3,512	2,316	2,327	2,352	3,248	1,323	583	383
Per cent illiterate	7.9	11.5	14.0	20.9	12.1	16.6	14.3	14.6	8.8	11.1
Per cent illiterate in 1910	12.2	17.6	19.0	30.0	18.5	23.1	20.9	19.7	13.2	20.4
Native white	24,957	19,370	16,650	4,450	16,497	12,605	20,933	8,342	6,110	2,460
Number illiterate	1,156	1,820	1,443	468	1,497	1,832	2,782	1,128	476	191
Per cent illiterate	4.6	9.4	8.7	10.5	9.1	14.5	13.3	13.5	7.8	7.8
Foreign-born white	216	12	21	26	59	1	100	22	27	2
Number illiterate	17	.....	2	5	4	.....	.....	1	.....	.....
Per cent illiterate	7.9	.....	.....	.....	.....	.....	.....	.....	.....	.....
Negro	6,988	3,133	8,257	6,362	2,681	1,568	1,675	89	465	1,002
Number illiterate	1,362	772	2,040	1,761	826	520	466	22	107	192
Per cent illiterate	19.5	24.6	24.7	27.7	30.8	33.2	27.8	.....	23.0	19.2
Total 16 to 20 years, inclusive	4,292	3,260	3,463	1,612	2,805	2,117	3,318	1,352	916	428
Number illiterate	178	246	265	261	219	215	275	104	59	20
Per cent illiterate	4.1	7.5	7.7	16.2	7.8	10.2	8.3	7.7	6.4	4.7
Illiterate males 21 years of age and over	1,165	1,036	1,545	905	1,035	1,061	1,433	592	264	166
Per cent of all males 21 years of age and over	10.8	14.8	19.4	26.5	16.3	23.5	19.8	19.3	11.9	14.3
Native white	532	730	715	207	649	831	1,247	511	215	85
Foreign-born white	10	.....	2	2	2	.....	.....	1	.....	.....
Negro	622	306	817	659	384	230	186	9	49	81
Illiterate females 21 years of age and over	1,096	1,081	1,459	1,034	988	889	1,345	554	232	150
Per cent of all females 21 years of age and over	10.2	14.6	18.1	28.8	16.3	20.3	18.4	21.0	11.0	13.2
Native white	492	752	603	186	687	718	1,140	457	190	91
Foreign-born white	6	.....	.....	3	1	.....	.....	.....	.....	.....
Negro	598	329	845	815	300	171	205	7	42	59
DWELLINGS AND FAMILIES.										
Dwellings, number	8,703	5,988	6,829	3,022	5,193	3,831	6,323	2,475	1,873	988
Families, number	9,217	6,127	6,977	3,077	5,298	3,887	6,468	2,515	1,905	1,033

[1] Less than one-tenth of 1 per cent.

TABLE 9.—COMPOSITION AND CHARACTERISTICS OF THE POPULATION, FOR COUNTIES: 1920—Continued.

[Per cent not shown where base is less than 100.]

SUBJECT.	Union.	Vance.	Wake.	Warren.	Washington.	Watauga.[1]	Wayne.	Wilkes.	Wilson.	Yadkin.	Yancey.
COLOR OR RACE, NATIVITY, AND SEX.											
Total population	**36,029**	**22,799**	**75,155**	**21,593**	**11,429**	**13,477**	**43,640**	**32,644**	**36,813**	**16,391**	**15,093**
Male	18,118	11,334	37,686	10,721	5,671	6,819	21,580	16,189	18,564	8,299	7,682
Female	17,911	11,465	37,469	10,872	5,758	6,658	22,060	16,455	18,249	8,092	7,411
Native white	27,319	12,548	45,696	7,683	5,814	13,269	24,495	30,313	20,482	15,287	14,811
Male	13,839	6,341	22,999	3,893	2,939	6,708	12,293	15,044	10,504	7,729	7,524
Female	13,480	6,207	22,697	3,790	2,875	6,561	12,202	15,269	9,978	7,558	7,287
Native white—Native parentage	27,258	12,409	45,257	7,515	5,795	13,252	24,350	30,291	20,425	15,278	14,795
Native white—Foreign parentage	24	56	210	99	16	4	83	5	29	3	3
Native white—Mixed parentage	37	83	229	69	3	13	62	17	28	6	13
Foreign-born white	40	77	247	89	45	4	147	9	64	2	9
Male	25	39	145	58	38	3	91	7	46	1	4
Female	15	38	102	31	7	1	56	2	18	1	5
Negro	8,669	10,171	29,210	13,821	5,570	204	18,995	2,322	16,261	1,102	272
Male	4,253	4,951	14,541	6,770	2,694	108	9,193	1,138	8,011	569	153
Female	4,416	5,220	14,669	7,051	2,876	96	9,802	1,184	8,250	533	119
Indian, Chinese, Japanese, and all other (see Tables 1 and 7)	1	3	2				3		6		1
Per cent native white	75.8	55.0	60.8	35.6	50.9	98.5	56.1	92.9	55.6	93.3	98.1
Per cent foreign-born white	0.1	0.3	0.3	0.4	0.4	(2)	0.3	(2)	0.2	(2)	0.1
Per cent Negro	24.1	44.6	38.9	64.0	48.7	1.5	43.5	7.1	44.2	6.7	1.8
1910: Total population	**33,277**	**19,425**	**63,229**	**20,266**	**11,062**	**13,556**	**35,698**	**30,282**	**28,269**	**15,428**	**12,072**
Native white	23,925	9,341	37,145	6,881	5,554	13,288	20,037	27,682	15,902	14,252	11,836
Foreign-born white	13	80	214	154	2	1	80	9	16	2	3
Negro	9,337	10,004	25,870	13,207	5,503	246	15,579	2,591	12,350	1,174	233
Per cent native white	71.9	48.1	58.7	34.0	50.2	98.0	56.1	91.4	56.3	92.4	98.0
Per cent foreign-born white	(2)	0.4	0.3	0.8	(2)	(2)	0.2	(2)	0.1	(2)	(2)
Per cent Negro	28.1	51.5	40.9	65.2	49.7	1.8	43.6	8.6	43.7	7.6	1.9
AGE, SCHOOL ATTENDANCE, AND CITIZENSHIP.											
Total under 7 years of age	7,783	4,555	13,645	4,529	2,221	2,988	8,353	7,092	7,543	3,358	3,514
Total 7 to 13 years, inclusive	7,323	4,023	12,606	4,121	2,164	2,462	7,537	6,259	6,373	3,037	2,840
Number attending school	6,436	3,531	10,794	3,789	1,866	2,214	6,571	5,483	5,200	2,692	2,518
Per cent attending school	87.9	87.8	85.6	91.9	86.2	89.9	87.2	87.6	81.6	88.6	88.7
Total 14 and 15 years	1,785	1,034	3,342	1,074	549	645	2,032	1,491	1,562	830	716
Number attending school	1,497	791	2,686	916	425	513	1,545	1,154	1,172	636	553
Per cent attending school	83.9	76.5	80.4	85.3	77.4	79.5	76.0	77.4	75.0	76.6	77.2
Total 16 and 17 years	1,629	1,024	2,970	997	480	565	1,872	1,306	1,590	761	610
Number attending school	922	453	1,717	582	216	290	869	640	741	412	266
Per cent attending school	56.6	44.2	57.8	58.4	45.0	51.3	46.4	49.0	46.6	54.1	43.6
Total 18 to 20 years, inclusive	2,015	1,429	4,336	1,234	685	757	2,560	1,779	2,300	921	791
Number attending school	468	208	1,049	244	76	166	384	381	357	214	116
Per cent attending school	23.2	14.6	24.2	19.8	11.1	21.9	15.0	21.4	15.5	23.2	14.7
Males 21 years of age and over	7,675	5,353	19,300	4,822	2,727	3,036	10,472	7,152	8,886	3,712	3,417
Native white—Native parentage	5,956	3,096	12,097	1,892	1,446	2,979	6,012	6,653	5,173	3,489	3,349
Native white—Foreign or mixed parentage	15	28	109	38	5	3	28	6	15	1	4
Foreign-born white	19	38	136	57	37	3	86	6	41	1	4
Naturalized	11	15	75	27	4	2	30	3	14	1	2
First papers	1		9	2			3		5		
Alien	5	12	29	9	30	1	43	3	15		2
Unknown	2	11	23	19	3		10		7		
Negro	1,684	2,188	6,957	2,835	1,239	51	4,343	487	3,656	221	59
Indian, Chinese, Japanese, and all other	1	3	1				3		1		1
Females 21 years of age and over	7,819	5,381	18,956	4,816	2,603	3,024	10,814	7,565	8,559	3,772	3,205
Native white—Native parentage	5,900	3,078	11,823	1,823	1,365	2,979	5,933	7,027	4,824	3,539	3,151
Native white—Foreign or mixed parentage	18	39	112	33	5	5	29	8	10	3	
Foreign-born white	13	37	99	30	6	1	49	2	14	1	4
Naturalized	6	19	62	21	3	1	27	1	7	1	4
First papers											
Alien	5	11	17	1	2		14		7		
Unknown	2	7	20	8	1		8	1			
Negro	1,888	2,227	6,921	2,930	1,227	39	4,803	528	3,710	229	50
Indian, Chinese, and Japanese			1						1		
Males 18 to 44 years, inclusive	5,833	4,136	14,708	3,461	1,945	2,222	8,147	5,132	7,144	2,553	2,536
Females 18 to 44 years, inclusive	6,472	4,412	15,292	3,883	2,077	2,324	8,934	5,642	7,413	2,745	2,639
ILLITERACY.											
Total 10 years of age and over	**24,939**	**16,443**	**55,885**	**15,203**	**8,233**	**9,315**	**32,008**	**22,713**	**26,446**	**11,681**	**10,329**
Number illiterate	3,094	1,942	7,156	2,016	967	1,135	4,286	4,041	5,387	1,413	1,693
Per cent illiterate	12.4	11.8	12.8	13.3	11.7	12.2	13.4	17.8	20.4	12.1	16.4
Per cent illiterate in 1910	18.5	19.1	16.6	19.4	14.1	15.1	19.4	21.7	25.0	19.5	19.9
Native white	18,947	9,185	34,340	5,665	4,205	9,161	17,845	21,049	14,813	10,907	10,139
Number illiterate	1,494	560	2,350	274	289	1,083	1,058	3,601	1,740	1,188	1,642
Per cent illiterate	7.9	6.1	6.8	4.8	6.9	11.8	5.9	17.1	11.7	10.9	16.2
Foreign-born white	38	77	246	88	45	4	145	8	64	2	9
Number illiterate	5	3	22	2	27		17		7		1
Per cent illiterate			8.9				11.7				
Negro	5,953	7,178	21,297	9,450	3,983	150	14,015	1,656	11,566	772	180
Number illiterate	1,594	1,379	4,783	1,740	651	52	3,209	440	3,638	225	50
Per cent illiterate	26.8	19.2	22.5	18.4	16.3	34.7	22.9	26.6	31.5	29.1	27.8
Total 16 to 20 years, inclusive	3,644	2,453	7,306	2,231	1,165	1,322	4,432	3,085	3,890	1,682	1,401
Number illiterate	267	173	508	189	70	109	335	316	530	117	172
Per cent illiterate	7.3	7.1	7.0	8.5	6.0	8.2	7.6	10.2	13.6	7.0	12.3
Illiterate males 21 years of age and over	1,285	888	3,341	924	402	469	1,831	1,568	2,205	604	693
Per cent of all males 21 years of age and over	16.7	16.6	17.3	19.2	14.7	15.4	17.5	21.9	24.8	16.3	20.3
Native white	657	268	1,177	151	118	445	515	1,383	792	508	669
Foreign-born white	1		13	1	27		14		2		1
Negro	626	620	2,151	772	257	24	1,300	185	1,411	96	23
Illiterate females 21 years of age and over	1,368	780	2,890	817	382	507	1,956	1,967	2,295	596	686
Per cent of all females 21 years of age and over	17.5	14.5	15.2	17.0	14.7	16.8	18.1	26.0	26.8	15.8	21.4
Native white	648	218	890	81	117	487	435	1,781	727	506	672
Foreign-born white	4	3	9	1			1		4		
Negro	716	559	1,990	735	265	20	1,520	186	1,563	90	14
DWELLINGS AND FAMILIES.											
Dwellings, number	6,700	4,237	14,244	4,094	2,264	2,575	8,606	6,290	7,223	3,269	2,892
Families, number	6,812	4,429	15,227	4,158	2,329	2,630	9,002	6,368	7,605	3,296	2,934

[1] See headnote to table.

[2] Less than one-tenth of 1 per cent.

TABLE 10.—COMPOSITION AND CHARACTERISTICS OF THE POPULATION, FOR CITIES OF 10,000 OF MORE: 1920.

[Per cent not shown where base is less than 100.]

SUBJECT.	CITIES OF 25,000 OR MORE.				CITIES OF 10,000 TO 25,000.		
	Asheville.	Charlotte.	Wilmington.	Winston-Salem.	Durham.	Gastonia.	Goldsboro.
COLOR OR RACE, NATIVITY, AND SEX.							
Total population	28,504	46,338	33,372	48,395	21,719	12,871	11,296
Male	13,304	22,345	16,170	24,182	10,248	6,381	5,394
Female	15,200	23,993	17,202	24,213	11,471	6,490	5,902
Native white	20,792	31,179	19,272	27,353	13,880	10,474	6,281
Male	9,886	15,247	9,520	13,764	6,512	5,251	3,036
Female	10,906	15,932	9,752	13,589	7,368	5,223	3,245
Native white—Native parentage	19,984	30,196	18,316	26,911	13,608	10,372	6,165
Native white—Foreign parentage	431	469	523	206	212	51	74
Native white—Mixed parentage	377	514	433	236	60	51	42
Foreign-born white	555	514	624	296	181	66	130
Male	275	284	398	177	97	44	80
Female	280	230	226	119	84	22	50
Negro	7,145	14,641	13,461	20,735	7,654	2,330	4,882
Male	3,135	6,810	6,241	10,232	3,637	1,085	2,275
Female	4,010	7,831	7,220	10,503	4,017	1,245	2,607
Indian, Chinese, and Japanese (see Table 7)	12	4	15	11	4	1	3
Per cent native white	72.9	67.3	57.7	56.5	63.9	81.4	55.6
Per cent foreign-born white	1.9	1.1	1.9	0.6	0.8	0.5	1.2
Per cent Negro	25.1	31.6	40.3	42.8	35.2	18.1	43.2
1910: Total population	18,762	34,014	25,748	22,700	18,241	5,759	6,107
Native white	13,015	21,787	13,183	13,464	11,144	4,406	3,522
Foreign-born white	386	472	444	146	228	33	62
Negro	5,359	11,752	12,107	9,087	6,869	1,320	2,521
Per cent native white	69.4	64.1	51.2	59.3	61.1	76.5	57.7
Per cent foreign-born white	2.1	1.4	1.7	0.6	1.2	0.6	1.0
Per cent Negro	28.6	34.6	47.0	40.0	37.7	22.9	41.3
AGE, SCHOOL ATTENDANCE, AND CITIZENSHIP.							
Total under 7 years of age	4,127	6,991	4,847	6,772	3,059	2,318	1,679
Total 7 to 13 years, inclusive	3,846	6,336	4,479	5,875	2,855	2,052	1,560
Number attending school	3,494	6,029	3,938	5,550	2,605	1,899	1,379
Per cent attending school	90.8	95.2	87.9	94.5	91.2	92.5	88.4
Total 14 and 15 years	978	1,601	1,156	1,612	806	541	445
Number attending school	793	1,218	849	1,075	591	298	346
Per cent attending school	81.1	76.1	73.4	66.7	73.3	55.1	77.8
Total 16 and 17 years	1,011	1,619	1,126	2,138	962	620	472
Number attending school	476	642	407	578	315	143	182
Per cent attending school	47.1	39.7	36.1	27.0	32.7	23.1	38.6
Total 18 to 20 years, inclusive	1,579	2,894	2,096	4,521	1,688	869	701
Number attending school	244	411	219	347	126	82	83
Per cent attending school	15.5	14.2	10.4	7.7	7.5	9.4	11.8
Males 21 years of age and over	7,791	13,089	9,684	13,964	5,751	3,212	3,068
Native white—Native parentage	5,487	8,555	5,317	7,507	3,540	2,558	1,696
Native white—Foreign or mixed parentage	201	287	294	116	43	26	18
Foreign-born white	261	256	371	167	85	40	76
Naturalized	153	131	182	75	52	22	26
First papers	15	20	42	23	3	6	3
Alien	76	49	85	52	20	10	38
Unknown	17	56	62	17	10	2	9
Negro	1,836	3,988	3,695	6,166	2,081	587	1,275
Females 21 years of age and over	9,172	13,808	9,984	13,513	6,598	3,259	3,371
Native white—Native parentage	6,270	8,686	5,264	7,221	4,122	2,545	1,808
Native white—Foreign or mixed parentage	275	304	307	117	63	20	19
Foreign-born white	258	207	198	102	70	18	44
Naturalized	125	121	103	58	41	9	23
First papers	.....	.....	1	.....	.....	.....	.....
Alien	86	44	49	36	12	9	14
Unknown	47	42	45	8	17	.....	7
Negro	2,369	4,611	4,212	6,072	2,343	676	1,500
Males 18 to 44 years, inclusive	6,001	10,642	7,813	12,909	4,884	2,718	2,427
Females 18 to 44 years, inclusive	7,555	11,965	8,246	12,910	5,732	2,850	2,771
ILLITERACY.							
Total 10 years of age and over	22,669	36,503	26,525	39,003	17,453	9,639	8,939
Number illiterate	1,285	3,172	2,374	4,308	2,104	1,271	878
Per cent illiterate	5.7	8.7	9.0	11.0	12.1	13.2	9.8
Per cent illiterate in 1910	8.0	10.1	14.9	16.0	12.3	16.5	8.8
Native white	16,353	24,134	15,147	21,418	11,000	7,713	4,904
Number illiterate	393	509	246	1,036	587	782	129
Per cent illiterate	2.4	2.1	1.6	4.8	5.3	10.1	2.6
Foreign-born white	549	503	608	293	178	66	130
Number illiterate	15	31	14	15	21	8	16
Per cent illiterate	2.7	6.2	2.3	5.1	11.8	.....	12.3
Negro	5,758	11,862	10,759	17,283	6,271	1,859	3,902
Number illiterate	876	2,632	2,111	3,256	1,495	481	731
Per cent illiterate	15.2	22.2	19.6	18.8	23.8	25.9	18.7
Total 16 to 20 years, inclusive	2,590	4,513	3,222	6,659	2,650	1,489	1,173
Number illiterate	47	273	156	493	205	163	63
Per cent illiterate	1.8	6.0	4.8	7.4	7.7	10.9	5.4
Illiterate males 21 years of age and over	497	1,266	826	1,712	801	495	350
Per cent of all males 21 years of age and over	6.4	9.7	8.5	12.3	13.9	15.4	11.4
Native white	144	211	70	400	230	308	52
Foreign-born white	5	13	9	8	7	2	13
Negro	347	1,042	746	1,303	563	185	283
Illiterate females 21 years of age and over	720	1,558	1,342	2,000	1,043	551	455
Per cent of all females 21 years of age and over	7.8	11.3	13.4	14.8	15.8	16.9	13.5
Native white	213	248	147	511	273	331	66
Foreign-born white	9	17	5	6	14	5	1
Negro	498	1,293	1,188	1,483	756	215	388
DWELLINGS AND FAMILIES.							
Dwellings, number	5,575	9,641	7,012	8,542	4,187	2,424	2,427
Families, number	6,477	10,720	7,847	9,895	4,832	2,586	2,674

TABLE 10.—COMPOSITION AND CHARACTERISTICS OF THE POPULATION, FOR CITIES OF 10,000 OR MORE: 1920—Continued.

[Per cent not shown where base is less than 100.]

SUBJECT.	CITIES OF 10,000 TO 25,000—continued.						
	Greensboro.	High Point.	New Bern.	Raleigh.	Rocky Mount.	Salisbury.	Wilson town.
COLOR OR RACE, NATIVITY, AND SEX.							
Total population	19,861	14,302	12,198	24,418	12,742	13,884	10,612
Male	9,476	7,060	5,769	12,118	6,400	6,962	5,135
Female	10,385	7,242	6,429	12,300	6,342	6,922	5,477
Native white	13,718	11,306	5,291	15,689	8,035	10,192	5,336
Male	6,557	5,627	2,559	7,834	4,144	5,154	2,660
Female	7,161	5,679	2,732	7,855	3,891	5,038	2,676
Native white—Native parentage	13,364	11,162	5,033	15,396	7,900	10,072	5,284
Native white—Foreign parentage	184	70	170	146	87	64	27
Native white—Mixed parentage	170	74	88	147	48	56	25
Foreign-born white	168	94	169	184	83	118	62
Male	100	54	100	104	54	74	44
Female	68	40	69	80	29	44	18
Negro	5,973	2,900	6,735	8,544	4,623	3,572	5,208
Male	2,817	1,377	3,107	4,180	2,201	1,732	2,428
Female	3,156	1,523	3,628	4,364	2,422	1,840	2,780
Indian, Chinese, and Japanese	2	2	3	1	1	2	6
Per cent native white	69.1	79.1	43.4	64.3	63.1	73.4	50.3
Per cent foreign-born white	0.8	0.7	1.4	0.8	0.7	0.8	0.6
Per cent Negro	30.1	20.3	55.2	35.0	36.3	25.7	49.1
1910: Total population	15,895	9,525	9,961	19,218	8,051	7,153	6,717
Native white	9,959	7,359	4,161	11,695	4,932	4,647	3,702
Foreign-born white	225	65	146	151	50	72	16
Negro	5,710	2,099	5,649	7,372	3,069	2,432	2,998
Per cent native white	62.7	77.3	41.8	60.9	61.3	65.0	55.1
Per cent foreign-born white	1.4	0.7	1.5	0.8	0.6	1.0	0.2
Per cent Negro	35.9	22.0	56.7	38.4	38.1	34.0	44.6
AGE, SCHOOL ATTENDANCE, AND CITIZENSHIP.							
Total under 7 years of age	2,818	2,452	1,682	3,037	2,121	2,289	1,648
Total 7 to 13 years, inclusive	2,810	2,148	1,751	3,077	1,704	2,014	1,432
Number attending school	2,648	1,996	1,616	2,820	1,584	1,681	1,319
Per cent attending school	94.2	92.9	92.3	91.6	93.0	83.5	92.1
Total 14 and 15 years	691	555	421	836	432	544	371
Number attending school	547	379	347	672	349	383	287
Per cent attending school	79.2	68.3	82.4	80.4	80.8	70.4	77.4
Total 16 and 17 years	719	658	451	805	421	526	417
Number attending school	390	205	245	383	220	219	160
Per cent attending school	54.2	31.2	54.3	47.6	52.3	41.6	38.4
Total 18 to 20 years, inclusive	1,293	959	744	1,467	763	886	704
Number attending school	322	103	127	284	107	124	74
Per cent attending school	24.9	10.7	17.1	19.4	14.0	14.0	10.5
Males 21 years of age and over	5,395	3,743	3,381	7,639	3,771	3,793	2,943
Native white—Native parentage	3,739	2,876	1,475	4,911	2,382	2,685	1,530
Native white—Foreign or mixed parentage	90	33	69	76	35	39	12
Foreign-born white	95	46	95	101	54	69	40
Naturalized	50	19	38	59	7	31	14
First papers	5	5	7	9	1	3	5
Alien	15	13	29	21	12	32	15
Unknown	25	9	21	12	34	3	6
Negro	1,469	787	1,739	2,551	1,299	998	1,360
Females 21 years of age and over	6,135	3,787	3,768	7,557	3,530	3,832	3,097
Native white—Native parentage	4,174	2,898	1,524	4,803	2,117	2,675	1,521
Native white—Foreign or mixed parentage	115	40	75	81	25	42	9
Foreign-born white	66	34	66	78	27	34	14
Naturalized	37	18	39	49	16	23	7
First papers	.....	.....	.....	.....	.....	.....	.....
Alien	5	8	16	15	4	9	7
Unknown	24	8	11	14	7	2	.....
Negro	1,780	815	2,103	2,594	1,361	1,081	1,552
Males 18 to 44 years, inclusive	4,348	3,171	2,501	6,033	3,194	3,091	2,442
Females 18 to 44 years, inclusive	5,185	3,398	2,927	6,067	3,092	3,217	2,696
ILLITERACY.							
Total 10 years of age and over	15,812	10,898	9,768	20,037	9,885	10,715	8,318
Number illiterate	731	611	1,274	1,785	1,017	854	1,241
Per cent illiterate	4.6	5.6	13.0	8.9	10.3	8.0	14.9
Per cent illiterate in 1910	8.7	11.8	19.1	11.4	11.3	10.2	17.6
Native white	10,870	8,538	4,194	12,892	6,128	7,693	4,186
Number illiterate	78	365	68	439	129	291	167
Per cent illiterate	0.7	4.3	1.6	3.4	2.1	3.8	4.0
Foreign-born white	167	92	169	184	82	117	62
Number illiterate	8	5	25	12	10	13	7
Per cent illiterate	4.8	.....	14.8	6.5	.....	11.1	.....
Negro	4,773	2,266	5,402	6,960	3,674	2,903	4,067
Number illiterate	645	241	1,181	1,333	878	549	1,065
Per cent illiterate	13.5	10.6	21.9	19.2	23.9	18.9	26.2
Total 16 to 20 years, inclusive	2,012	1,617	1,195	2,272	1,184	1,412	1,121
Number illiterate	61	58	85	101	51	50	93
Per cent illiterate	3.0	3.6	7.1	4.4	4.3	3.5	8.3
Illiterate males 21 years of age and over	247	265	456	828	408	375	457
Per cent of all males 21 years of age and over	4.6	7.1	13.5	10.8	10.8	9.9	15.5
Native white	21	157	24	212	44	122	70
Foreign-born white	2	2	9	5	7	8	2
Negro	224	106	423	611	357	244	385
Illiterate females 21 years of age and over	393	266	701	808	526	403	656
Per cent of all females 21 years of age and over	6.4	7.0	18.6	10.7	14.9	10.5	21.2
Native white	40	161	34	163	73	143	78
Foreign-born white	6	3	16	7	2	5	4
Negro	347	102	651	637	451	255	573
DWELLINGS AND FAMILIES.							
Dwellings, number	3,990	2,696	2,866	4,474	2,477	2,891	2,213
Families, number	4,394	2,810	3,092	5,108	2,850	3,176	2,485

TABLE 11.—COMPOSITION AND CHARACTERISTICS OF THE POPULATION, FOR PLACES OF 2,500 TO 10,000: 1920.

SUBJECT.	Albemarle.	Asheboro.	Beaufort.	Belmont.	Burlington.	Canton.	Concord.	Dunn.	Edenton.	Elizabeth City.
COLOR OR RACE, NATIVITY, AND SEX.										
Total population	2,691	2,559	2,968	2,941	5,952	2,584	9,903	2,805	2,777	8,925
Male	1,283	1,257	1,464	1,423	2,730	1,352	4,771	1,406	1,473	4,237
Female	1,408	1,302	1,504	1,518	3,222	1,232	5,132	1,399	1,304	4,688
Native white—Native parentage	2,643	2,106	1,925	2,676	5,334	2,413	8,084	2,006	1,152	5,392
Native white—Foreign or mixed parentage	12	3	31	27	38	50	43	21	34	52
Foreign-born white	11	.....	22	10	22	17	29	12	22	41
Negro	25	450	990	228	556	104	1,746	765	1,569	3,439
Indian, Chinese, and Japanese	.....	.....	.....	.....	2	.....	1	1	.....	1
AGE, SCHOOL ATTENDANCE, AND CITIZENSHIP.										
Total under 7 years of age	485	465	407	564	950	533	1,663	472	393	1,367
Total 7 to 13 years, inclusive	467	426	506	510	963	391	1,632	416	446	1,454
Number attending school	428	405	496	451	926	375	1,537	393	392	1,401
Total 14 and 15 years	126	102	124	124	265	92	433	130	115	405
Number attending school	96	80	108	61	181	73	283	108	103	324
Total 16 to 20 years, inclusive	282	264	324	406	672	226	1,010	271	265	927
Number attending school	67	123	132	41	158	61	206	62	140	308
Males 21 years of age and over	634	624	768	654	1,439	729	2,451	751	844	2,254
Native white—Native parentage	622	512	513	579	1,296	673	1,999	559	357	1,389
Native white—Foreign or mixed parentage	2	1	8	4	8	16	11	4	8	15
Foreign-born white	5	.....	16	4	17	13	23	7	11	25
Naturalized	1	.....	8	1	11	6	10	4	7	8
Negro	5	111	231	67	116	27	417	180	468	825
Females 21 years of age and over	697	678	839	683	1,663	613	2,714	765	714	2,518
Native white—Native parentage	682	554	563	615	1,490	572	2,187	556	322	1,547
Native white—Foreign or mixed parentage	4	2	7	12	10	15	14	2	5	16
Foreign-born white	3	.....	6	5	5	4	5	3	8	15
Naturalized	1	.....	2	3	4	3	4	2	5	7
Negro	8	122	263	51	158	22	508	204	379	939
ILLITERACY.										
Total 10 years of age and over	1,982	1,903	2,333	2,155	4,580	1,863	7,542	2,160	2,202	6,916
Number illiterate	113	199	177	309	257	103	711	116	229	876
Whites 10 years of age and over	1,964	1,577	1,600	1,983	4,160	1,789	6,163	1,571	964	4,290
Number illiterate	103	112	58	272	164	94	436	1	22	273
Negroes 10 years of age and over	18	326	733	172	418	74	1,378	588	1,238	2,625
Number illiterate	10	87	119	37	93	9	275	115	207	602
Illiterate males 21 years of age and over	37	91	71	109	103	53	274	44	124	353
Illiterate females 21 years of age and over	56	86	83	126	117	39	367	49	86	454
DWELLINGS AND FAMILIES.										
Dwellings, number	497	527	622	520	1,154	489	2,039	575	632	1,976
Families, number	521	533	642	535	1,195	542	2,140	608	675	2,089

SUBJECT.	Fayetteville.	Greenville.	Hamlet.	Henderson.	Hendersonville.	Hickory.	Kings Mountain.	Kinston.	Laurinburg.	Lenoir.
COLOR OR RACE, NATIVITY, AND SEX.										
Total population	8,877	5,772	3,808	5,222	3,720	5,076	2,800	9,771	2,643	3,718
Male	4,317	2,719	1,970	2,523	1,716	2,426	1,337	4,686	1,267	1,837
Female	4,560	3,053	1,838	2,699	2,004	2,650	1,463	5,085	1,376	1,881
Native white—Native parentage	5,227	2,816	2,656	2,991	2,661	3,962	2,366	5,550	1,554	2,828
Native white—Foreign or mixed parentage	154	47	13	110	109	50	7	122	30	16
Foreign-born white	109	77	11	62	55	21	7	85	17	6
Negro	3,376	2,827	1,128	2,056	894	1,043	420	4,011	1,041	868
Indian, Chinese, and Japanese	11	5	.....	3	1	.....	.....	3	1	.....
AGE, SCHOOL ATTENDANCE, AND CITIZENSHIP.										
Total under 7 years of age	1,234	842	651	850	577	839	563	1,451	445	693
Total 7 to 13 years, inclusive	1,203	770	569	673	600	812	487	1,292	426	618
Number attending school	1,067	569	505	599	539	773	458	1,189	398	590
Total 14 and 15 years	326	233	149	171	155	221	116	393	105	174
Number attending school	236	203	132	135	131	172	93	275	82	125
Total 16 to 20 years, inclusive	898	581	315	564	356	499	283	1,011	252	383
Number attending school	240	239	104	151	132	162	69	251	91	104
Males 21 years of age and over	2,539	1,601	1,161	1,442	909	1,268	667	2,737	681	885
Native white—Native parentage	1,524	807	823	881	650	987	564	1,559	418	689
Native white—Foreign or mixed parentage	33	9	1	24	26	19	2	25	5	4
Foreign-born white	69	48	8	29	28	15	5	51	10	4
Naturalized	28	13	3	14	19	2	1	21	2	4
Negro	905	735	329	505	204	247	96	1,100	247	188
Females 21 years of age and over	2,677	1,745	963	1,522	1,123	1,437	684	2,887	734	965
Native white—Native parentage	1,567	823	658	885	801	1,118	570	1,621	430	733
Native white—Foreign or mixed parentage	56	10	3	30	36	18	3	15	4	3
Foreign-born white	36	22	3	32	23	5	2	29	6	2
Naturalized	19	9	2	18	15	4	.....	16	2	1
Negro	1,017	889	299	575	263	296	109	1,222	294	227
ILLITERACY.										
Total 10 years of age and over	7,124	4,596	2,879	4,072	2,880	3,878	2,045	7,774	2,005	2,743
Number illiterate	692	421	107	254	173	320	199	1,158	161	296
Whites 10 years of age and over	4,380	2,317	1,985	2,487	2,200	3,083	1,747	4,522	1,197	2,087
Number illiterate	140	33	2	20	67	67	137	308	37	179
Negroes 10 years of age and over	2,735	2,275	894	1,582	679	795	298	3,249	807	656
Number illiterate	552	388	105	234	106	253	62	850	123	117
Illiterate males 21 years of age and over	247	151	43	106	71	131	76	402	63	100
Illiterate females 21 years of age and over	345	227	60	119	88	155	95	594	88	148
DWELLINGS AND FAMILIES.										
Dwellings, number	1,841	1,172	736	1,063	808	1,099	564	2,065	542	791
Families, number	1,971	1,336	833	1,136	875	1,141	591	2,255	572	800

TABLE 11.—COMPOSITION AND CHARACTERISTICS OF THE POPULATION, FOR PLACES OF 2,500 TO 10,000: 1920—Con.

SUBJECT.	Lexington.	Lincolnton.	Lumberton.	Monroe.	Mooresville.	Morehead City.	Morganton.	Mount Airy.	Newton.	Oxford.
COLOR OR RACE, NATIVITY, AND SEX.										
Total population	5,254	3,390	2,691	4,084	4,315	2,958	2,867	4,752	3,021	3,606
Male	2,594	1,654	1,286	1,971	2,045	1,478	1,417	2,321	1,452	1,755
Female	2,660	1,736	1,405	2,113	2,270	1,480	1,450	2,431	1,569	1,851
Native white—Native parentage	4,286	2,818	1,947	2,957	3,760	2,348	2,230	4,215	2,675	2,230
Native white—Foreign or mixed parentage	18	28	59	41	16	21	5	57	18	24
Foreign-born white	7	10	20	36	10	7	9	41	3	24
Negro	943	534	656	1,049	529	581	623	438	325	1,328
Indian, Chinese, and Japanese	.....	.....	9	1	.....	1	.....	1	.....	.....
AGE, SCHOOL ATTENDANCE, AND CITIZENSHIP.										
Total under 7 years of age	996	606	465	692	818	565	464	868	520	495
Total 7 to 13 years, inclusive	859	531	411	660	771	489	486	815	522	678
Number attending school	794	480	397	598	704	401	450	744	494	661
Total 14 and 15 years	224	154	99	170	209	110	125	199	154	213
Number attending school	161	99	91	154	147	80	117	121	99	199
Total 16 to 20 years, inclusive	527	398	246	376	419	258	304	501	347	369
Number attending school	103	81	112	131	118	52	171	137	79	154
Males 21 years of age and over	1,309	812	695	1,031	985	744	700	1,169	691	903
Native white—Native parentage	1,048	672	530	757	853	595	563	1,033	619	548
Native white—Foreign or mixed parentage	7	6	10	6	3	10	.....	8	2	5
Foreign-born white	6	4	15	18	5	6	4	25	3	13
Naturalized	1	.....	9	11	1	3	2	10	2	4
Negro	248	130	136	249	124	132	133	102	67	337
Females 21 years of age and over	1,339	889	775	1,155	1,113	792	788	1,200	787	948
Native white—Native parentage	1,067	711	565	796	951	625	612	1,044	691	545
Native white—Foreign or mixed parentage	3	6	26	9	5	7	.....	9	9	7
Foreign-born white	1	6	5	10	3	1	4	11	.....	6
Naturalized	.....	4	5	4	2	1	3	3	.....	3
Negro	268	166	177	340	154	159	172	136	87	390
ILLITERACY.										
Total 10 years of age and over	3,900	2,561	2,032	3,110	3,148	2,172	2,205	3,502	2,270	2,825
Number illiterate	401	110	147	336	342	268	225	311	216	184
Whites 10 years of age and over	3,138	2,131	1,535	2,305	2,732	1,748	1,731	3,148	2,026	1,770
Number illiterate	247	12	35	89	251	171	79	231	172	7
Negroes 10 years of age and over	762	430	490	804	416	423	474	353	244	1,055
Number illiterate	154	98	112	246	91	97	146	80	44	177
Illiterate males 21 years of age and over	159	34	51	113	144	117	98	126	97	72
Illiterate females 21 years of age and over	204	61	74	185	137	138	113	146	73	100
DWELLINGS AND FAMILIES.										
Dwellings, number	1,059	644	572	876	869	611	588	955	580	652
Families, number	1,108	672	602	924	891	705	616	997	592	715

SUBJECT.	Reidsville.	Roanoke Rapids.	Rockingham.	Sanford.	Shelby.	Spencer.	Statesville.	Tarboro.	Thomasville.	Wadesboro.	Washington.
COLOR OR RACE, NATIVITY, AND SEX.											
Total population	5,333	3,369	2,509	2,977	3,609	2,510	7,895	4,568	5,676	2,648	6,314
Male	2,552	1,688	1,178	1,429	1,750	1,289	3,863	2,163	2,953	1,254	2,961
Female	2,781	1,681	1,331	1,548	1,859	1,221	4,032	2,405	2,723	1,394	3,353
Native white—Native parentage	3,278	3,214	1,571	2,143	2,954	2,384	6,448	2,830	4,850	1,659	3,327
Native white—Foreign or mixed parentage	43	10	40	28	14	25	39	47	10	11	65
Foreign-born white	16	11	21	14	4	19	25	29	2	7	44
Negro	1,994	134	876	791	637	82	1,383	1,661	814	971	2,877
Indian, Chinese, and Japanese	2	.....	1	1	.....	.....	.....	1	.....	.....	1
AGE, SCHOOL ATTENDANCE, AND CITIZENSHIP.											
Total under 7 years of age	846	570	422	549	604	499	1,334	749	1,066	446	986
Total 7 to 13 years, inclusive	772	472	379	459	545	406	1,176	662	1,102	357	902
Number attending school	719	388	358	433	497	400	1,104	631	924	334	848
Total 14 and 15 years	209	166	94	118	143	93	293	186	294	98	250
Number attending school	154	79	61	92	99	89	230	129	197	82	212
Total 16 to 20 years, inclusive	638	428	226	270	384	206	748	490	619	270	611
Number attending school	120	38	69	96	117	69	249	115	163	96	138
Males 21 years of age and over	1,378	926	630	756	913	704	2,095	1,168	1,366	694	1,661
Native white—Native parentage	875	887	413	555	773	669	1,714	737	1,139	471	894
Native white—Foreign or mixed parentage	14	3	5	10	2	2	14	17	6	4	23
Foreign-born white	8	8	18	6	2	15	19	17	1	1	26
Naturalized	5	.....	9	2	1	4	4	4	1	1	10
Negro	479	28	193	184	136	18	348	396	220	218	717
Females 21 years of age and over	1,490	807	758	825	1,020	602	2,249	1,313	1,229	783	1,904
Native white—Native parentage	876	753	456	587	820	577	1,814	811	1,029	485	997
Native white—Foreign or mixed parentage	10	3	10	11	4	6	21	15	3	3	10
Foreign-born white	8	3	3	8	1	3	6	10	1	5	15
Naturalized	5	1	2	5	1	2	4	3	1	4	5
Negro	596	48	289	219	195	16	408	477	196	290	882
ILLITERACY.											
Total 10 years of age and over	4,150	2,577	1,920	2,224	2,764	1,823	6,054	3,511	4,128	2,056	4,939
Number illiterate	649	211	165	194	250	8	278	458	159	291	692
Whites 10 years of age and over	2,596	2,472	1,239	1,659	2,254	1,769	4,980	2,265	3,480	1,300	2,663
Number illiterate	181	198	.....	83	128	.....	116	130	128	50	59
Negroes 10 years of age and over	1,552	105	680	564	510	54	1,074	1,245	648	756	2,275
Number illiterate	468	13	165	111	122	8	162	328	31	241	633
Illiterate males 21 years of age and over	257	97	62	72	72	.....	104	177	81	112	249
Illiterate females 21 years of age and over	305	73	89	88	120	3	129	231	50	148	384
DWELLINGS AND FAMILIES.											
Dwellings, number	1,076	535	541	589	696	485	1,615	949	1,101	598	1,418
Families, number	1,172	608	555	616	764	559	1,661	999	1,173	607	1,443

TABLE 12.—COUNTRY OF BIRTH OF THE FOREIGN-BORN WHITE, FOR COUNTIES AND FOR CITIES OF 10,000 OR MORE: 1920.

COUNTY OR CITY.	Total foreign-born white.	COUNTRY OF BIRTH.																							
		Austria.	Canada.	Denmark.	England.	France.	Germany.	Greece.	Hungary.	Ireland.	Italy.	Jugo-Slavia.	Lithuania.	Mexico.	Netherlands.	Norway.	Poland.	Rumania.	Russia.	Scotland.	Sweden.	Switzerland.	Syria.	Wales.	West Indies.[1]	All other countries.
COUNTIES.																										
The state	7,099	149	650	69	967	136	703	551	66	301	453	29	29	28	115	70	210	31	932	446	170	72	592	25	34	271
Alamance	36		1		4		2	3								4			12	2	1		3			4
Beaufort	79		4		4	2	2	7		1	22					2	1	1	6			1	21		4	1
Brunswick	71	2	7	8	5	1	5		1	1	4			6	1	10	2		4	3	6	2		1		2
Buncombe	831	29	93	7	141	31	65	33	6	47	56	2	1	1	5	5	12	8	136	53	26	11	4	4	9	46
Burke	187		1		6	2	3				167								3			3		2		
Cabarrus	55		5		15		7	8		5	2								4	6	1		2			
Carteret	36		2	1	4		1		1	1	1				1	8			4	3	6					3
Catawba	38	1	15	1	4	1	2	3		2						1			3	2	1	1				1
Chowan	23	1			3		4												6	2			6			1
Columbus	66	6	16		5		9		9	1	1				1	1	2		6	2	1	1	4	1		
Craven	185	2	10	3	14		14	7		9	6	4	1		2	3	2	1	19	1	3	3	78			3
Cumberland	183	4	8	2	18	4	7	29		4	7				2	2	11	1	44	8	3	2	20			7
Duplin	34	1	3		2					1	11								9	3			4			
Durham	194		3		20	9	7	12		5	1						6	2	118	9						2
Edgecombe	78	4	5		11	1	7	15		3	6		6				4		8	2	1		3			2
Forsyth	310	7	17		34	5	30	49	1	8	6				1	1	5	3	84	15	1	2	14	1	3	23
Gaston	118		6		18		31	16	1	2	3	1	3	1	2		8		10	2			10			4
Granville	29		2		1			7						2			1		14							2
Guilford	348	8	62		69	14	27	27	1	16	4	4			1	1	3	1	50	23	6	3	14		3	11
Halifax	75	4	9		8	2	7	8			1						2		14	3	2		14			1
Harnett	25		1	2	5	1	1	1		1									2	2			6			3
Haywood	40	2	8		4	1	5			4	2						2	1		6	2	2				1
Henderson	99	3	15	2	16		10	6		3	3			5		2			12	6		3		3		10
Iredell	37		2		2			16	1	2					2		1		1	1			7			2
Johnston	52		3				11	6		1									1				28			2
Lee	25		4		6	4	1			1								1	3	5						
Lenoir	107	1	4		3			7		1	13	1	11			1	6		32	3	1	2	17			4
Mecklenburg	557	14	66	7	105	8	59	53		39	28	2	2	2	1	2	12		49	38	9	7	35	4		15
Montgomery	20		2	1	1	1	3				1			2					8							1
Moore	205	1	37	2	32	4	12	2	1	31	5	1	1		6	2			17	15	12	10		1		13
Nash	60		3	7	9	2	3	4		4							2		5	3	2		10			6
New Hanover	870	12	57	14	92	16	173	75	22	41	29	3		4	77	9	86	1	28	71	18	4	7		3	28
Orange	21		6	1	1	1	2		2		1					1			4							2
Pasquotank	43	1	5		3	1	8	3		1	1					1			4	3	1		10			1
Pender	86	34	1		2		7	1	7		17				8		1			2					1	5
Pitt	116	1	5		4	1	5	22	1			1						1	4	3		2	64		1	1
Polk	36		4		12		5			5										2	5				2	1
Richmond	38		2		12		2	4		1									9	1	1		5			1
Robeson	80	2	5		5		3	5		5		7	3	4	1		6		11	5	2		16			
Rockingham	52		11	1	12	1	2	1		1	2	1					1	1	13	3				2		
Rowan	221	1	11	1	38	4	15	23		6	4	1		1		3		6	9	40	15		34	2	1	6
Sampson	21	1			1	2	5			3			1			1		1			1		4			1
Scotland	27				1					3										1	1		14			7
Stanly	60		5		5		6	5	1	1	11					1		1		20			4			
Surry	101	1	4		13		6	3	1	2	20								6	34	9			1		1
Swain	22		5		5		3			3										1	3		1			1
Transylvania	27		7		9	1	2			1	2								1	3	1					
Union	40		2		4		1	4		2	2								5	4			14		2	
Vance	77	1	22		14		1	9	1	1							5	1	7		1		12			2
Wake	247	3	14	2	59	1	26	28		11	6						4		37	12	1	3	31			9
Warren	89	1	15	1	13	2	42	4		1									4	1	1		3			1
Washington	45			2			2		2						1		17		19				1			1
Wayne	147	1	8		10		14	17		4						3	2		32	2	9		36			9
Wilson	64		3		4		3	14		1	2								15				13			9
All other counties	366		44	4	79	13	35	14	7	15	6	1			3	6	6		40	20	17	10	23	3	5	15
CITIES.																										
Asheville	555	19	66	2	87	23	47	21	3	34	18	1	1		3	3	9	7	120	30	10	5	3	2	8	33
Charlotte	514	14	61	5	91	8	52	53		32	27	2	2	2	1	1	12		48	35	9	5	35	4		15
Durham	181		1		15	8	7	12		3	1						6	2	118	6						2
Gastonia	66		2		10		4	16			2	1	3		1		8		10	2			4			3
Goldsboro	130	1	6		9		14	17		3						2	2		31		9		27			9
Greensboro	168	6	23		31	4	19	13	1	6	2	4			1	1	2		20	11	4	1	13		2	4
High Point	94	1	16		11	4	2	13		3	1						1	1	30	3	1		1		1	5
New Bern	169	2	8	3	13		14	7		5	6	4			1		2	1	19	1		3	78			2
Raleigh	184	3	9	2	42		20	28		6	4						4		28	10		3	20			5
Rocky Mount	83	4	6	3	11	3	6	16		6			6				4		4	4	1		8			1
Salisbury	118	1	5	1	12	2	10	23		3	2			1				6	8	8	1		30	1		4
Wilmington	624	12	42	13	75	13	153	75	7	31	22	1		4	10	9	43	1	24	40	15	3	7		2	22
Wilson town	62		3		4		2	14		1	1								15				13			9
Winston-Salem	296	7	17		31	4	30	49	1	5	2					1	5	3	84	14	1	2	13	1	3	23

[1] Except Porto Rico.

PER CENT OF NEGROES IN TOTAL POPULATION, BY COUNTIES: 1920.

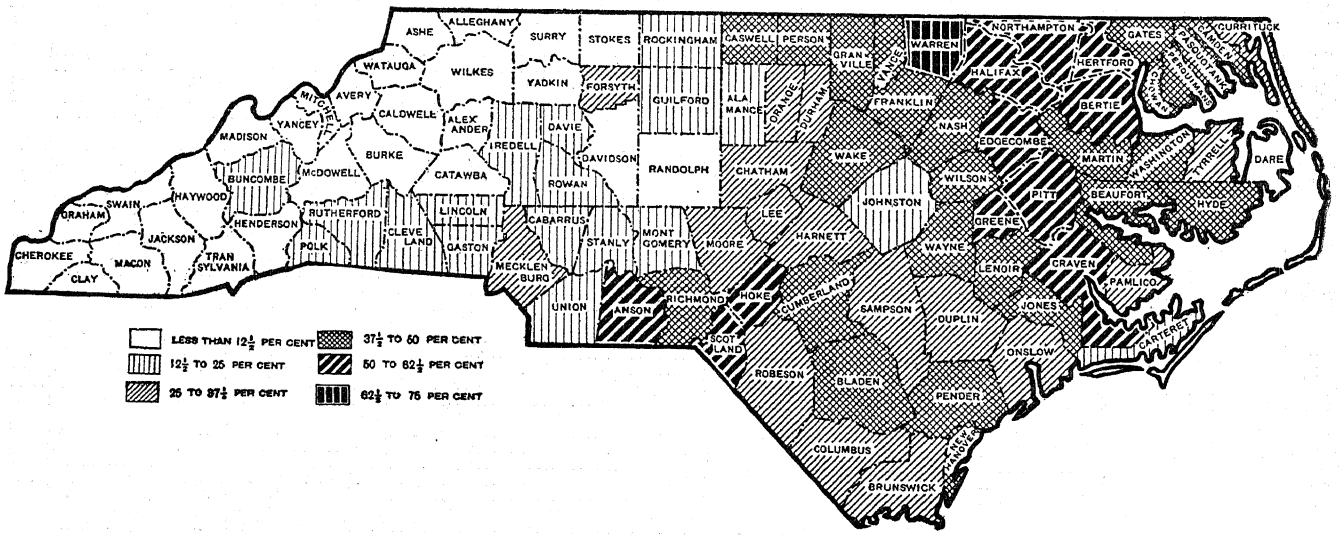

TABLE 13.—AGE, BY QUINQUENNIAL PERIODS, WITH SINGLE YEARS FOR PERSONS UNDER 25, FOR THE STATE: 1920.

AGE.	ALL CLASSES: 1920		NATIVE WHITE: 1920						FOREIGN-BORN WHITE: 1920		NEGRO: 1920		INDIAN, CHINESE, JAPANESE, AND ALL OTHER: 1920	
			Native parentage.		Foreign parentage.		Mixed parentage.							
	Male.	Female.	Male.	Female.	Male.	Female.	Male.	Female.	Male.	Female.	Male.	Female.	Male.	Female.
All ages, number	**1,279,062**	**1,280,061**	**888,953**	**876,250**	**2,932**	**2,805**	**2,805**	**2,935**	**4,341**	**2,758**	**373,965**	**389,442**	**6,066**	**5,871**
Under 5 years	181,682	177,126	126,939	121,974	355	339	309	343	17	18	53,017	53,443	1,045	1,009
Under 1 year	36,512	35,546	25,813	24,663	67	62	53	62	3	2	10,354	10,533	222	224
5 to 9 years	179,497	176,145	122,139	118,719	394	361	294	306	37	46	55,690	55,715	943	998
10 to 14 years	161,252	157,605	109,365	105,537	300	277	297	294	72	72	50,433	50,613	785	812
15 to 19 years	131,828	136,370	89,284	89,849	253	213	266	277	132	125	41,283	45,325	610	581
20 to 24 years	109,480	122,541	74,292	80,290	270	279	223	274	313	240	33,874	40,935	508	523
25 to 29 years	89,245	98,733	63,311	67,811	241	247	221	285	544	283	24,547	29,725	381	382
30 to 34 years	72,999	78,276	53,462	55,517	188	192	210	200	506	354	18,323	21,714	310	299
35 to 39 years	75,371	75,901	53,580	51,436	174	143	185	185	574	326	20,516	23,495	342	316
40 to 44 years	59,376	62,631	42,528	44,236	158	176	170	191	449	293	15,807	17,528	264	207
45 to 49 years	56,235	50,089	38,879	34,775	169	169	165	153	444	244	16,352	14,557	226	191
50 to 54 years	46,006	39,111	31,380	27,273	144	136	134	129	384	211	13,771	11,217	193	145
55 to 59 years	33,644	28,746	24,175	21,685	105	90	128	77	280	162	8,819	6,616	137	116
60 to 64 years	30,535	26,774	22,482	20,063	72	81	73	76	223	121	7,564	6,335	121	98
65 to 69 years	23,060	19,941	17,016	15,125	53	53	53	63	140	86	5,715	4,532	83	82
70 to 74 years	14,728	13,877	10,808	10,426	26	21	40	40	93	66	3,706	3,281	55	43
75 to 79 years	7,313	8,124	5,156	6,238	16	19	17	22	86	58	2,006	1,761	32	26
80 to 84 years	3,165	4,046	2,145	2,950	6	8	14	11	26	27	959	1,033	15	17
85 to 89 years	1,259	1,681	821	1,195	3	1	3	5	10	16	415	450	7	14
90 to 94 years	358	641	189	351	1	.....	2	.....	1	3	162	281	3	6
95 to 99 years	130	170	41	84	1	.....	.....	.....	1	.....	87	86	.....	.....
100 years and over	73	150	12	23	.....	.....	.....	1	2	1	58	124	1	1
Age unknown	1,826	1,383	949	693	3	.....	1	3	7	6	861	676	5	5
All ages, per cent	100.0	100.0	100.0	100.0	100.0	100.0	100.0	100.0	100.0	100.0	100.0	100.0	100.0	100.0
Under 5 years	14.2	13.8	14.3	13.9	12.1	12.1	11.0	11.7	0.4	0.7	14.2	13.7	17.2	17.2
Under 1 year	2.9	2.8	2.9	2.8	2.3	2.2	1.9	2.1	0.1	0.1	2.8	2.7	3.7	3.8
5 to 9 years	14.0	13.8	13.7	13.5	13.4	12.9	10.5	10.4	0.9	1.7	14.9	14.3	15.5	17.0
10 to 14 years	12.6	12.3	12.3	12.0	10.2	9.9	10.6	10.0	1.7	2.6	13.5	13.0	12.9	13.8
15 to 19 years	10.3	10.7	10 0	10.3	8.6	7.6	9.5	9.4	3.0	4.5	11.0	11.6	10.1	9.9
20 to 24 years	8.6	9.6	8.4	9.2	9.2	9.9	8.0	9.3	7.2	8.7	9.1	10.5	8.4	8.9
25 to 29 years	7.0	7.7	7.1	7.7	8.2	8.8	7.9	9.7	12.5	10.3	6.6	7.6	6.3	6.5
30 to 34 years	5.7	6.1	6.0	6.3	6.4	6.8	7.5	6.8	11.7	12.8	4.9	5.6	5.1	5.1
35 to 39 years	5.9	5.9	6.0	5.9	5.9	5.1	6.6	6.3	13.2	11.8	5.5	6.0	5.6	5.4
40 to 44 years	4.6	4.9	4.8	5.0	5.4	6.3	6.1	6.5	10.3	10.6	4.2	4.5	4.4	3.5
45 to 49 years	4.4	3.9	4.4	4.0	5.8	6.0	5.9	5.2	10.2	8.8	4.4	3.7	3.7	3.3
50 to 54 years	3.6	3.1	3.5	3.1	4.9	4.8	4.8	4.4	8.8	7.7	3.7	2.9	3.2	2.5
55 to 59 years	2.6	2.2	2.7	2.5	3.6	3.2	4.6	2.6	6.5	5.9	2.4	1.7	2.3	2.0
60 to 64 years	2.4	2 1	2.5	2.3	2.5	2.9	2.6	2.6	5.1	4.4	2.0	1.6	2.0	1.7
65 to 74 years	3.0	2.6	3.1	2.9	2.7	2.6	3.3	3.5	5.4	5.5	2.5	2.0	2.3	2.1
75 to 84 years	0.8	1.0	0.8	1.0	0.8	1.0	1.1	1.1	2.6	3.1	0.8	0.7	0.8	0.7
85 to 94 years	0.1	0.2	0.1	0.2	0.1	(1)	0.2	0.2	0.3	0.7	0.2	0.2	0.2	0.3
95 years and over	(1)	(1)	(1)	(1)	(1)	.....	.....	(1)	0.1	(1)	(1)	0.1	(1)	(1)
Age unknown	0.1	0.1	0.1	0.1	0.1	.....	(1)	0.1	0.2	0.2	0.2	0.2	0.1	0.1
Year of age (1–24).														
1 year	35,330	34,596	25,163	24,207	65	57	71	83	2	2	9,844	10,051	185	196
2 years	36,148	34,978	25,182	24,014	74	72	78	80	1	3	10,612	10,630	201	179
3 years	36,815	36,786	25,414	25,068	79	76	57	54	5	5	11,035	11,399	225	184
4 years	36,877	35,220	25,367	24,022	70	72	50	64	6	6	11,172	10,830	212	226
5 years	38,513	37,223	26,356	25,369	92	77	65	64	3	6	11,804	11,498	193	209
6 years	37,272	37,006	25,097	24,513	77	76	65	52	4	6	11,805	12,131	224	228
7 years	35,969	35,325	24,412	23,820	85	65	55	69	13	7	11,215	11,163	189	201
8 years	35,894	35,010	24,398	23,476	75	75	57	59	5	10	11,162	11,193	197	197
9 years	31,849	31,581	21,876	21,541	65	68	52	62	12	17	9,704	9,730	140	163
10 years	35,468	33,808	23,948	22,745	58	68	63	58	13	13	11,192	10,737	194	187
11 years	30,724	30,613	21,445	21,324	69	49	52	58	13	14	9,002	9,027	143	141
12 years	33,025	32,912	21,871	21,446	65	53	65	53	10	10	10,856	11,161	158	189
13 years	29,444	29,074	19,880	19,303	56	58	65	61	19	14	9,299	9,495	125	143
14 years	32,591	31,198	22,221	20,719	52	49	52	64	17	21	10,084	10,193	165	152
15 years	27,286	27,341	18,412	18,019	45	46	51	52	21	26	8,687	9,066	120	132
16 years	28,721	29,842	19,647	19,965	56	38	51	69	23	22	8,804	9,641	140	107
17 years	25,724	25,482	17,582	16,956	45	42	54	57	23	21	7,951	8,265	119	91
18 years	26,540	28,272	17,678	18,292	65	55	58	47	34	30	8,585	9,718	120	130
19 years	23,557	25,483	16,015	16,617	42	32	52	52	31	26	7,306	8,635	111	121
20 years	21,120	25,771	14,566	16,658	42	60	47	56	48	44	6,302	8,830	115	123
21 years	23,591	24,245	16,160	16,134	51	53	41	57	44	49	7,182	7,861	113	91
22 years	22,806	25,839	15,123	16,748	63	56	37	60	71	49	7,422	8,803	90	123
23 years	20,897	23,337	14,117	15,241	55	50	47	44	61	45	6,516	7,864	101	93
24 years	21,066	23,349	14,326	15,509	59	60	51	57	89	53	6,452	7,577	89	93

[1] Less than one-tenth of 1 per cent.

TABLE 14.—MARITAL CONDITION OF THE POPULATION 15 YEARS OF AGE AND OVER, FOR THE STATE: 1920, 1910, AND 1900.

[Per cent not shown where base is less than 100.]

Census year, class of population, and age period.	Males 15 years of age and over.								Females 15 years of age and over.							
	Total.[1]	Single.		Married.		Widowed.		Divorced.	Total.[1]	Single.		Married.		Widowed.		Divorced.
		Number.	Per cent.	Number.	Per cent.	Number.	Per cent.			Number.	Per cent.	Number.	Per cent.	Number.	Per cent.	
1920																
All classes—15 years and over	**756,631**	**257,881**	**34.1**	**463,809**	**61.3**	**31,539**	**4.2**	**1,322**	**769,185**	**225,149**	**29.3**	**460,742**	**59.9**	**79,118**	**10.3**	**2,325**
15 to 19 years	131,828	127,419	96.7	4,096	3.1	41	(2)	11	136,370	114,243	83.8	21,500	15.8	355	0.3	90
20 to 24 years	109,480	66,518	60.8	41,594	38.0	658	0.6	137	122,541	49,623	40.5	70,233	57.3	2,008	1.6	317
25 to 34 years	162,244	38,804	23.9	120,114	74.0	2,602	1.6	312	177,009	30,643	17.3	138,758	78.4	6,603	3.7	680
35 to 44 years	134,747	12,607	9.4	117,429	87.1	4,182	3.1	322	138,532	13,542	9.8	112,637	81.3	11,514	8.3	613
45 to 54 years	102,241	6,362	6.2	89,888	87.9	5,618	5.5	235	89,200	7,131	8.0	66,483	74.5	15,034	16.9	346
55 to 64 years	64,179	3,286	5.1	53,845	83.9	6,722	10.5	201	55,520	4,629	8.3	33,544	60.4	16,988	30.6	186
65 years and over	50,086	2,252	4.5	35,972	71.8	11,612	23.2	100	48,630	4,892	10.1	17,006	35.0	26,357	54.2	85
Age unknown	1,826	633	34.7	871	47.7	104	5.7	4	1,383	446	32.2	581	42.0	259	18.7	8
Native white—Native parentage:																
15 years and over[3]	530,510	180,779	34.1	326,878	61.6	20,709	3.9	817	530,020	154,074	29.1	324,426	61.2	49,075	9.3	1,284
15 to 19 years	89,284	86,238	96.6	2,864	3.2	27	(2)	9	89,849	75,221	83.7	14,302	15.9	167	0.2	59
20 to 24 years	74,292	46,942	63.2	26,546	35.7	352	0.5	89	80,290	33,429	41.6	45,581	56.8	904	1.1	171
25 to 34 years	116,773	29,157	25.0	85,644	73.3	1,524	1.3	181	123,328	22,083	17.9	97,428	79.0	3,227	2.6	365
35 to 44 years	96,108	9,174	9.5	84,069	87.5	2,535	2.6	198	95,672	9,799	10.2	79,571	83.2	5,861	6.1	309
45 to 54 years	70,259	4,672	6.6	61,966	88.2	3,382	4.8	150	62,048	5,352	8.6	47,685	76.9	8,691	14.0	185
55 to 64 years	46,657	2,502	5.4	39,359	84.4	4,582	9.8	127	41,748	3,819	9.1	26,176	62.7	11,509	27.6	138
65 years and over	36,188	1,704	4.7	26,076	72.1	8,254	22.8	62	36,392	4,098	11.3	13,403	36.8	18,630	51.2	55
Native white—For. or mixed par.:																
15 years and over[3]	3,788	1,520	40.1	2,113	55.8	136	3.6	4	3,820	1,331	34.8	2,040	53.4	431	11.3	12
15 to 19 years	519	513	98.8	3	0.6				490	469	95.7	21	4.3			
20 to 24 years	493	401	81.3	87	17.6				553	334	60.4	213	38.5	4	0.7	
25 to 34 years	860	377	43.8	470	54.7	8	0.9	1	924	228	24.7	669	72.4	21	2.3	6
35 to 44 years	687	111	16.2	563	82.0	11	1.6	1	695	118	17.0	509	73.2	64	9.2	4
45 to 54 years	612	70	11.4	520	85.0	20	3.3	2	587	94	16.0	379	64.6	110	18.7	1
55 to 64 years	378	33	8.7	300	79.4	43	11.4		324	45	13.9	179	55.2	100	30.9	
65 years and over	235	14	6.0	168	71.5	53	22.6		244	41	16.8	69	28.3	132	54.1	1
Native white—Foreign parentage:																
15 years and over[3]	1,883	816	43.3	991	52.6	61	3.2	3	1,828	629	34.4	989	54.1	201	11.0	5
15 to 19 years	253	248	98.0	3	1.2				213	204	95.8	9	4.2			
20 to 24 years	270	216	80.0	50	18.5				279	172	61.6	104	37.3	2	0.7	
25 to 34 years	429	204	47.6	216	50.3	6	1.4		439	104	23.7	324	73.8	8	1.8	3
35 to 44 years	332	62	18.7	262	78.9	6	1.8	1	319	52	16.3	237	74.3	29	9.1	1
45 to 54 years	313	52	16.6	251	80.2	8	2.6	2	305	56	18.4	188	61.6	57	18.7	1
55 to 64 years	177	25	14.1	130	73.4	20	11.3		171	24	14.0	98	57.3	49	28.7	
65 years and over	106	9	8.5	77	72.6	20	18.9		102	17	16.7	29	28.4	56	54.9	
Native white—Mixed parentage:																
15 years and over[3]	1,905	704	37.0	1,122	58.9	75	3.9	1	1,992	702	35.2	1,051	52.8	230	11.5	7
15 to 19 years	266	265	99.6						277	265	95.7	12	4.3			
20 to 24 years	223	185	83.0	37	16.6				274	162	59.1	109	39.8	2	0.7	
25 to 34 years	431	173	40.1	254	58.9	2	0.5	1	485	124	25.6	345	71.1	13	2.7	3
35 to 44 years	355	49	13.8	301	84.8	5	1.4		376	66	17.6	272	72.3	35	9.3	3
45 to 54 years	299	18	6.0	269	90.0	12	4.0		282	38	13.5	191	67.7	53	18.8	
55 to 64 years	201	8	4.0	170	84.6	23	11.4		153	21	13.7	81	52.9	51	33.3	
65 years and over	129	5	3.9	91	70.5	33	25.6		142	24	16.9	40	28.2	76	53.5	1
Foreign-born white:																
15 years and over[3]	4,215	1,276	30.3	2,678	63.5	227	5.4	13	2,622	492	18.8	1,734	66.1	376	14.3	6
15 to 19 years	132	129	97.7	3	2.3				125	108	86.4	16	12.8	1	0.8	
20 to 24 years	313	267	85.3	42	13.4	1	0.3		240	92	38.3	143	59.6			
25 to 34 years	1,050	490	46.7	539	51.3	13	1.2	3	637	103	16.2	515	80.8	16	2.5	
35 to 44 years	1,023	195	19.1	792	77.4	30	2.9	3	619	87	14.1	484	78.2	42	6.8	3
45 to 54 years	828	97	11.7	683	82.5	42	5.1	4	455	48	10.5	332	73.0	71	15.6	2
55 to 64 years	503	64	12.7	383	76.1	53	10.5	1	283	32	11.3	174	61.5	76	26.9	
65 years and over	359	31	8.6	233	64.9	88	24.5	2	257	20	7.8	69	26.8	167	65.0	1
Negro:																
15 years and over[3]	214,825	73,172	34.1	130,114	60.6	10,357	4.8	482	229,671	68,505	29.8	130,537	56.8	28,963	12.6	1,009
15 to 19 years	41,283	39,958	96.8	1,203	2.9	14	(2)	2	45,325	38,009	83.9	7,022	15.5	185	0.4	30
20 to 24 years	33,874	18,622	55.0	14,704	43.4	302	0.9	48	40,935	15,614	38.1	23,944	58.5	1,088	2.7	144
25 to 34 years	42,870	8,633	20.1	32,928	76.8	1,049	2.4	126	51,439	8,148	15.8	39,571	76.9	3,319	6.5	305
35 to 44 years	36,323	3,064	8.4	31,483	86.7	1,588	4.4	118	41,023	3,506	8.5	31,626	77.1	5,508	13.4	293
45 to 54 years	30,123	1,494	5.0	26,352	87.5	2,151	7.1	79	25,774	1,617	6.3	17,824	69.2	6,112	23.7	156
55 to 64 years	16,383	668	4.1	13,591	83.0	2,021	12.3	71	12,951	720	5.6	6,866	53.0	5,252	40.6	47
65 years and over	13,108	494	3.8	9,345	71.3	3,183	24.3	35	11,548	722	6.3	3,388	29.3	7,330	63.5	28
Indian—15 years and over	3,207	1,067	33.3	2,009	62.6	108	3.4	6	3,040	741	24.4	1,999	65.8	273	9.0	14
Chinese—15 years and over	69	53		14		2			8	4		4				
Japanese—15 years and over	16	13		3					4	2		2				
All other—15 years and over	1	1														
1910																
All classes—15 years and over	**646,759**	**234,954**	**36.3**	**382,288**	**59.1**	**26,543**	**4.1**	**999**	**665,872**	**207,677**	**31.2**	**386,528**	**58.0**	**68,302**	**10.3**	**1,698**
Native white:																
Native parentage	446,127	162,390	36.4	265,375	59.5	16,652	3.7	555	449,883	138,684	30.8	267,545	59.5	41,772	9.3	886
Foreign or mixed parentage	2,820	1,157	41.0	1,530	54.3	117	4.1	3	2,848	1,105	38.8	1,425	50.0	301	10.6	6
Foreign-born white	3,546	1,136	32.0	2,207	62.2	184	5.2	8	1,986	325	16.4	1,384	69.7	271	13.6	1
Negro	191,986	69,483	36.2	111,770	58.2	9,514	5.0	427	208,993	66,965	32.0	114,810	54.9	25,765	12.3	803
Indian	2,204	734	33.3	1,384	62.8	76	3.4	6	2,160	598	27.7	1,362	63.1	193	8.9	2
Chinese	74	52		22					2			2				
Japanese	2	2														
All other																
1900																
All classes—15 years and over	**542,295**	**211,419**	**39.0**	**306,244**	**56.5**	**22,146**	**4.1**	**726**	**569,114**	**194,280**	**34.1**	**309,388**	**54.4**	**63,231**	**11.1**	**1,468**
Native white:																
Native parentage	365,800	142,279	38.9	209,167	57.2	13,278	3.6	407	376,350	126,130	33.5	210,171	55.8	38,839	10.3	816
Foreign or mixed parentage	2,687	1,133	42.2	1,409	52.4	136	5.1	6	2,673	1,083	40.5	1,279	47.8	303	11.3	6
Foreign-born white	2,603	674	25.9	1,753	67.3	160	6.1	2	1,570	281	17.9	991	63.1	294	18.7	
Negro	169,613	66,719	39.3	93,001	54.8	8,512	5.0	311	186,782	66,244	35.5	95,908	51.3	23,642	12.7	641
Indian	1,544	584	37.8	898	58.2	59	3.8		1,738	542	31.2	1,038	59.7	153	8.8	5
Chinese	48	30		16		1			1			1				
Japanese																

[1] Total includes persons whose marital condition was not reported. [2] Less than one-tenth of 1 per cent. [3] Totals include persons of unknown age.

TABLE 15.—TOTAL, WHITE, AND NEGRO POPULATION, WITH STATE OF BIRTH FOR NATIVES, FOR THE STATE: 1920.

NATIVITY AND STATE OF BIRTH.	All classes: [1] 1920	White: 1920	Negro: 1920	PER CENT DISTRIBUTION OF TOTAL.						PER CENT DISTRIBUTION OF NATIVE WHITE.	
				All classes.		White.		Negro.			
				1920	1910	1920	1910	1920	1910	1920	1910
Total population	**2,559,123**	**1,783,779**	**763,407**	**100.0**	**100.0**	**100.0**	**100.0**	**100.0**	**100.0**	.....	.....
Native	2,551,851	1,776,680	763,316	99.7	99.7	99.6	99.6	100.0	100.0	100.0	100.0
Born in—											
North Carolina	2,391,258	1,665,379	714,449	93.4	94.7	93.4	94.5	93.6	95.1	93.7	94.9
South Carolina	62,323	29,046	33,006	2.4	1.9	1.6	1.4	4.3	3.1	1.6	1.4
Virginia	37,233	29,436	7,769	1.5	1.4	1.7	1.5	1.0	1.1	1.7	1.5
Georgia	11,173	8,639	2,471	0.4	0.3	0.5	0.4	0.3	0.2	0.5	0.4
Tennessee	11,069	10,405	650	0.4	0.4	0.6	0.5	0.1	0.1	0.6	0.5
New York	3,865	3,622	243	0.2	0.1	0.2	0.1	(2)	(2)	0.2	0.1
Pennsylvania	3,772	3,438	334	0.1	0.1	0.2	0.2	(2)	(2)	0.2	0.2
Alabama	2,797	2,062	730	0.1	0.1	0.1	0.1	0.1	(2)	0.1	0.1
Kentucky	2,158	1,944	213	0.1	0.1	0.1	0.1	(2)	(2)	0.1	0.1
Ohio	2,093	1,946	147	0.1	0.1	0.1	0.1	(2)	(2)	0.1	0.1
Maryland	2,065	1,881	184	0.1	0.1	0.1	0.1	(2)	(2)	0.1	0.1
Other states	19,448	17,193	2,216	0.8	0.5	1.0	0.6	0.3	0.2	1.0	0.6
Other native [3]	2,597	1,689	904	0.1	0.1	0.1	0.1	0.1	0.1	0.1	0.1
Foreign born	7,272	7,099	91	0.3	0.3	0.4	0.4	(2)	(2)	.....	.....

[1] Includes Indians, Chinese, Japanese, and all other; see Table 1. [2] Less than one-tenth of 1 per cent.
[3] Comprises persons born in the United States, state of birth not reported; persons born in outlying possessions, or at sea under United States flag; and persons of foreign birth whose parents were American citizens temporarily absent from the United States.

TABLE 16.—COUNTRY OF BIRTH OF THE FOREIGN-BORN POPULATION, WITH CITIZENSHIP OF THE FOREIGN-BORN WHITE, FOR THE STATE: 1920.

[See also Tables 5, 6, and 12. Per cent not shown where base is less than 100.]

COUNTRY OF BIRTH.	TOTAL FOREIGN BORN.				FOREIGN-BORN WHITE.						FOREIGN-BORN WHITE 21 YEARS OF AGE AND OVER.		
	Both sexes.		Male.	Female.	Total.	Naturalized.		Having first papers.	Alien.	Citizenship not reported.	Total.	Naturalized.	
	Number.	Per cent distribution.				Number.	Per cent.					Number.	Per cent.
Total	**7,272**	**100.0**	**4,483**	**2,789**	**7,099**	**3,420**	**48.2**	**298**	**2,104**	**1,277**	**6,488**	**3,235**	**49.9**
England	969	13.3	541	428	967	495	51.2	28	207	237	903	473	52.4
Russia	932	12.8	579	353	932	582	62.4	45	194	111	851	540	63.5
Germany	703	9.7	420	283	703	512	72.8	14	69	108	694	507	73.1
Canada	663	9.1	342	321	650	275	42.3	7	124	244	586	265	45.2
Syria	592	8.1	379	213	592	188	31.8	39	306	59	524	167	31.9
Greece	551	7.6	469	82	551	126	22.9	40	345	40	510	116	22.7
Italy	453	6.2	300	153	453	179	39.5	39	211	24	402	169	42.0
Scotland	446	6.1	258	188	446	198	44.4	22	121	105	389	182	46.8
Ireland	301	4.1	150	151	301	142	47.2	7	55	97	296	142	48.0
Poland	210	2.9	131	79	210	100	47.6	11	84	15	194	97	50.0
Sweden	170	2.3	120	50	170	91	53.5	4	38	37	168	90	53.6
Austria	149	2.0	94	55	149	80	53.7	2	46	21	140	75	53.6
France	136	1.9	62	74	136	72	52.9	4	25	35	121	62	51.2
Netherlands	115	1.6	69	46	115	36	31.3	5	61	13	79	30	.....
West Indies [1]	89	1.2	55	34	34	10	.....	1	11	12	21	8	.....
Switzerland	72	1.0	40	32	72	50	.....	1	7	14	72	50	.....
Norway	70	1.0	43	27	70	42	.....	4	5	19	68	41	.....
All other countries	651	9.0	431	220	548	242	44.2	25	195	86	470	221	47.0

[1] Except possessions of the United States.

TABLE 17.—YEAR OF IMMIGRATION OF THE FOREIGN-BORN POPULATION, FOR THE STATE: 1920.

SEX.	Total foreign born: 1920	YEAR OF IMMIGRATION.							PER CENT OF TOTAL ARRIVING IN—						
		1918–1919	1916–1917	1911–1915	1906–1910	1901–1905	1900 or earlier.	Year not reported.	1918–1919	1916–1917	1911–1915	1906–1910	1901–1905	1900 or earlier.	Year not reported.
Both sexes	**7,272**	**193**	**129**	**982**	**975**	**768**	**2,365**	**1,860**	**2.7**	**1.8**	**13.5**	**13.4**	**10.6**	**32.5**	**25.6**
Male	4,483	92	84	654	629	512	1,555	957	2.1	1.9	14.6	14.0	11.4	34.7	21.3
Female	2,789	101	45	328	346	256	810	903	3.6	1.6	11.8	12.4	9.2	29.0	32.4

TABLE 18.—FOREIGN-BORN WHITE POPULATION UNABLE TO SPEAK ENGLISH, FOR THE STATE: 1920.

SEX.	FOREIGN-BORN WHITE 10 YEARS OF AGE AND OVER: 1920			FOREIGN-BORN WHITE 21 YEARS OF AGE AND OVER: 1920		
	Total number.	Unable to speak English.		Total number.	Unable to speak English.	
		Number.	Per cent.		Number.	Per cent.
Both sexes	**6,981**	**190**	**2.7**	**6,488**	**170**	**2.6**
Male	4,287	87	2.0	4,035	80	2.0
Female	2,694	103	3.8	2,453	90	3.7

TABLE 19.—SCHOOL ATTENDANCE, BY AGE PERIODS, FOR THE STATE: 1920.

[See also Table 2. Per cent not shown where base is less than 100.]

CLASS OF POPULATION AND SEX.	Total number of persons attending school: 1920	PERSONS 7 TO 13 YEARS OF AGE.			PERSONS 14 AND 15 YEARS OF AGE.			PERSONS 16 AND 17 YEARS OF AGE.			PERSONS 18 TO 20 YEARS OF AGE.			OTHERS ATTENDING SCHOOL.	
		Total number.	Attending school.		Total number.	Attending school.		Total number.	Attending school.		Total number.	Attending school.		Under 7 years of age.	21 years of age and over.
			Number.	Per cent.		Number.	Per cent.		Number.	Per cent.		Number.	Per cent.		
All classes	**626,981**	**460,696**	**400,846**	**87.0**	**118,416**	**91,619**	**77.4**	**109,719**	**54,942**	**50.1**	**150,743**	**28,832**	**19.1**	**44,817**	**5,925**
Male	311,700	232,373	201,241	86.6	59,877	45,709	76.3	54,445	25,922	47.6	71,217	13,526	19.0	21,926	3,376
Female	315,281	228,323	199,605	87.4	58,539	45,910	78.4	55,274	29,020	52.5	79,526	15,306	19.2	22,891	2,549
Native white:															
Native parentage	435,776	311,485	278,799	89.5	79,371	62,572	78.8	74,100	37,915	51.2	99,826	20,566	20.6	31,406	4,518
Male	219,948	157,830	140,900	89.3	40,633	32,054	78.9	37,179	18,671	50.2	48,259	10,205	21.1	15,482	2,636
Female	215,828	153,655	137,899	89.7	38,738	30,518	78.8	36,921	19,244	52.1	51,567	10,361	20.1	15,924	1,882
Foreign parentage	1,222	909	787	86.6	192	162	84.4	181	102	56.4	296	60	20.3	93	18
Male	636	473	399	84.4	97	85	.....	101	60	59.4	149	32	21.5	47	13
Female	586	436	388	89.0	95	77	.....	80	42	.....	147	28	19.0	46	5
Mixed parentage	1,284	829	761	91.8	219	192	87.7	231	143	61.9	312	95	30.4	73	20
Male	628	409	380	92.9	103	88	85.4	105	68	64.8	157	47	29.9	35	10
Female	656	420	381	90.7	116	104	89.7	126	75	59.5	155	48	31.0	38	10
Foreign-born white	277	170	133	78.2	85	63	.....	89	36	.....	213	24	11.3	5	16
Male	137	85	66	.....	38	29	.....	46	19	.....	113	11	9.7	2	10
Female	140	85	67	.....	47	34	.....	43	17	.....	100	13	13.0	3	6
Negro	185,768	144,936	118,612	81.8	37,980	28,242	74.4	34,661	16,553	47.8	49,376	7,972	16.1	13,071	1,318
Male	89,031	72,430	58,655	81.0	18,721	13,250	70.8	16,755	6,992	41.7	22,193	3,169	14.3	6,280	685
Female	96,737	72,506	59,957	82.7	19,259	14,992	77.8	17,906	9,561	53.4	27,183	4,803	17.7	6,791	633

TABLE 20.—SCHOOL ATTENDANCE, BY SINGLE YEARS FROM 5 TO 20, FOR THE STATE: 1920.

[See also Table 2. Per cent not shown where base is less than 100.]

YEAR OF AGE.	NUMBER AND PER CENT OF TOTAL AT SPECIFIED AGE ATTENDING SCHOOL: 1920															
	All classes.						Native white.						Foreign-born white.		Negro.	
	Both sexes.		Male.		Female.		Native parentage.		Foreign parentage.		Mixed parentage.					
	Number.	Per cent.	Number.	Per cent.	Number.	Per cent.	Number.	Per cent.	Number.	Per cent.	Number.	Per cent.	Number.	Per cent.	Number.	Per cent.
5 years	5,396	7.1	2,594	6.7	2,802	7.5	3,836	7.4	4	2.4	7	5.4	.....	.....	1,532	6.6
6 years	38,851	52.3	19,048	51.1	19,803	53.5	27,183	54.8	86	56.2	65	55.6	5	.....	11,363	47.5
7 years	54,058	75.8	27,018	75.1	27,040	76.5	37,836	78.4	121	80.7	104	83.9	11	.....	15,766	70.5
8 years	59,715	84.2	30,101	83.9	29,614	84.6	41,641	87.0	119	79.3	107	92.2	11	.....	17,560	78.6
9 years	55,308	87.2	27,677	86.9	27,631	87.5	38,890	89.6	118	88.7	102	89.5	19	.....	15,945	82.0
10 years	62,832	90.7	32,106	90.5	30,726	90.9	43,515	93.2	112	88.9	114	94.2	24	.....	18,774	85.6
11 years	56,349	91.9	28,147	91.6	28,202	92.1	40,145	93.9	110	93.2	105	95.5	23	.....	15,735	87.3
12 years	60,012	91.0	29,920	90.6	30,092	91.4	40,477	93.4	104	88.1	113	95.8	16	.....	19,023	86.4
13 years	52,572	89.8	26,272	89.2	26,300	90.5	36,295	92.6	103	90.4	116	92.1	29	.....	15,809	84.1
14 years	52,498	82.3	26,518	81.4	25,980	83.3	36,012	83.9	90	89.1	103	88.8	31	.....	16,030	79.1
15 years	39,121	71.6	19,191	70.3	19,930	72.9	26,560	72.9	72	.....	89	86.4	32	.....	12,212	69.0
16 years	33,140	56.6	15,535	54.1	17,605	59.0	22,768	57.5	59	.....	84	70.0	21	.....	10,089	54.7
17 years	21,802	42.6	10,387	40.4	11,415	44.9	15,147	43.9	43	.....	59	53.2	15	.....	6,464	39.9
18 years	15,376	28.1	7,102	26.8	8,274	29.3	10,722	29.8	33	27.5	50	47.6	12	.....	4,496	24.6
19 years	8,809	18.0	4,202	17.8	4,607	18.1	6,359	19.5	11	.....	24	23.1	7	.....	2,375	14.9
20 years	4,647	9.9	2,222	10.5	2,425	9.4	3,485	11.2	16	15.7	21	20.4	5	.....	1,101	7.3

TABLE 21.—ILLITERACY OF THE POPULATION 10 YEARS OF AGE AND OVER, BY AGE PERIODS, FOR THE STATE: 1920.

[See also Table 4. Per cent not shown where base is less than 100.]

SEX AND AGE PERIOD.	ALL CLASSES: 1920			NATIVE WHITE.									FOREIGN-BORN WHITE.			NEGRO.		
				Native parentage.			Foreign parentage.			Mixed parentage.								
	Total number.	Illiterate.		Total number.	Illiterate.		Total number.	Illiterate.		Total number.	Illiterate.		Total number.	Illiterate.		Total number.	Illiterate.	
		Number.	Per cent.		Number.	Per cent.		Number.	Per cent.		Number.	Per cent.		Number.	Per cent.		Number.	Per cent.
10 years and over	**1,844,673**	**241,603**	**13.1**	**1,275,432**	**104,673**	**8.2**	**4,288**	**59**	**1.4**	**4,488**	**112**	**2.5**	**6,981**	**474**	**6.8**	**545,542**	**133,674**	**24.5**
Male	917,883	125,302	13.7	639,875	55,517	8.7	2,183	35	1.6	2,202	68	3.1	4,287	266	6.2	265,258	68,144	25.7
Female	926,790	116,301	12.5	635,557	49,156	7.7	2,105	24	1.1	2,286	44	1.9	2,694	208	7.7	280,284	65,530	23.4
21 years and over	**1,210,727**	**204,492**	**16.9**	**850,173**	**90,642**	**10.7**	**3,143**	**47**	**1.5**	**3,251**	**108**	**3.3**	**6,488**	**453**	**7.0**	**342,756**	**111,109**	**32.4**
Male	603,683	102,402	17.0	426,660	46,652	10.9	1,588	26	1.6	1,592	66	4.1	4,035	255	6.3	167,240	54,395	32.5
Female	607,044	102,090	16.8	423,513	43,990	10.4	1,555	21	1.4	1,659	42	2.5	2,453	198	8.1	175,516	56,714	32.3
Both sexes:																		
10 to 14 years	318,857	12,657	4.0	214,902	4,441	2.1	577	8	1.4	591	2	0.3	144	3	2.1	101,046	8,020	7.9
15 to 24 years	500,219	43,619	8.7	333,715	16,663	5.0	1,015	6	0.6	1,040	4	0.4	810	49	6.0	161,417	26,385	16.3
25 to 34 years	339,253	36,489	10.8	240,101	15,628	6.5	868	10	1.2	916	8	0.9	1,687	108	6.4	94,309	20,270	21.5
35 to 44 years	273,279	41,057	15.0	191,780	18,329	9.6	651	6	0.9	731	25	3.4	1,642	116	7.1	77,346	22,103	28.6
45 to 54 years	191,441	40,033	20.9	132,307	17,305	13.1	618	10	1.6	581	26	4.5	1,283	106	8.3	55,897	22,215	39.7
55 to 64 years	119,699	32,400	27.1	88,405	15,872	18.0	348	9	2.6	354	21	5.9	786	50	6.4	29,334	16,143	55.0
65 years and over	98,716	34,773	35.2	72,580	16,314	22.5	208	10	4.8	271	26	9.6	616	40	6.5	24,656	18,092	73.4
Male:																		
10 to 14 years	161,252	7,441	4.6	109,365	2,655	2.4	300	7	2.3	297	1	0.3	72	1	.....	50,433	4,683	9.3
15 to 24 years	241,308	26,267	10.9	163,576	10,315	6.3	523	3	0.6	489	3	0.6	445	28	6.3	75,157	15,652	20.8
25 to 34 years	162,244	19,095	11.8	116,773	8,627	7.4	429	8	1.9	431	4	0.9	1,050	62	5.9	42,870	10,176	23.7
35 to 44 years	134,747	20,310	15.1	96,108	9,746	10.1	332	3	0.9	355	14	3.9	1,023	68	6.6	36,323	10,244	28.2
45 to 54 years	102,241	19,949	19.5	70,259	9,097	12.9	313	6	1.9	299	14	4.7	828	65	7.9	30,123	10,586	35.1
55 to 64 years	64,179	15,711	24.5	46,657	7,745	16.6	177	6	3.4	201	18	9.0	503	20	4.0	16,383	7,780	47.5
65 years and over	50,086	16,247	32.4	36,188	7,275	20.1	106	2	1.9	129	14	10.9	359	22	6.1	13,108	8,801	67.1
Female:																		
10 to 14 years	157,605	5,216	3.3	105,537	1,786	1.7	277	1	0.4	294	1	0.3	72	2	.....	50,613	3,337	6.6
15 to 24 years	258,911	17,352	6.7	170,139	6,348	3.7	492	3	0.6	551	1	0.2	365	21	5.8	86,260	10,733	12.4
25 to 34 years	177,009	17,394	9.8	123,328	7,001	5.7	439	2	0.5	485	4	0.8	637	46	7.2	51,439	10,094	19.6
35 to 44 years	138,532	20,747	15.0	95,672	8,583	9.0	319	3	0.9	376	11	2.9	619	48	7.8	41,023	11,859	28.9
45 to 54 years	89,200	20,084	22.5	62,048	8,208	13.2	305	4	1.3	282	12	4.3	455	41	9.0	25,774	11,629	45.1
55 to 64 years	55,520	16,689	30.1	41,748	8,127	19.5	171	3	1.8	153	3	2.0	283	30	10.6	12,951	8,363	64.6
65 years and over	48,630	18,526	38.1	36,392	9,039	24.8	102	8	7.8	142	12	8.5	257	18	7.0	11,548	9,291	80.5

TABLE 22.—COUNTRY OF ORIGIN AND MOTHER TONGUE OF THE FOREIGN WHITE STOCK, FOR THE STATE: 1920.

[Figures for country of origin relate to countries as constituted prior to the World War.]

COUNTRY OF ORIGIN.	Total foreign white stock: 1920	Foreign-born white—Birthplace of father.	NATIVE WHITE OF FOREIGN OR MIXED PARENTAGE.			
			Total.	Both parents foreign.	Father foreign.	Mother foreign.
Total	**18,576**	**7,099**	**11,477**	**5,737**	**4,327**	**1,413**
Northwestern Europe:						
England	2,829	1,010	1,819	519	963	337
Scotland	1,305	505	800	269	420	111
Wales	89	28	61	18	37	6
Ireland	1,545	360	1,185	430	562	193
Norway	156	72	84	41	32	11
Sweden	376	171	205	81	92	32
Denmark	135	64	71	29	32	10
Netherlands	182	115	67	36	26	5
Belgium	36	14	22	3	4	15
Luxemburg	2	1	1	.....	1	.....
Switzerland	218	74	144	51	56	37
France	357	135	222	53	128	41
Central and Eastern Europe:						
Germany	2,902	743	2,159	1,081	887	191
Austria	397	193	204	136	52	16
Hungary	132	69	63	44	17	2
Russia	2,520	1,167	1,353	1,103	211	39
Finland	29	19	10	4	3	3
Rumania	56	34	22	13	7	2
Bulgaria, Serbia, and Montenegro	29	22	7	6	1	.....
Turkey in Europe	20	14	6	1	5	.....
Southern Europe:						
Greece	734	554	180	126	54	.....
Italy	998	458	540	347	175	18
Spain	53	20	33	1	14	18
Portugal	29	10	19	.....	18	1
Europe, not specified	22	8	14	13	.....	1
Asia:						
Turkey in Asia	1,097	650	447	392	43	12
All other countries	42	16	26	5	15	6
America:						
Canada—French	43	11	32	13	13	6
Canada—Other	1,276	460	816	176	388	252
Newfoundland	6	6	.....	.....	.....	.....
West Indies [1]	71	24	47	4	26	17
Mexico	33	21	12	.....	9	3
Central and South America	45	35	10	1	5	4
All other	85	16	69	14	31	24
Of mixed foreign parentage	727	.....	727	727	.....	.....

MOTHER TONGUE.	Total foreign white stock: 1920	Foreign-born white.	NATIVE WHITE OF FOREIGN OR MIXED PARENTAGE.			
			Total.	Both parents foreign.	Father foreign.	Mother foreign.
Total	**18,576**	**7,099**	**11,477**	**5,737**	**4,327**	**1,413**
English and Celtic	7,598	2,477	5,121	1,729	2,448	944
Germanic:						
German	3,145	821	2,324	1,185	936	203
Dutch and Frisian	198	120	78	39	31	8
Flemish	26	7	19	2	2	15
Scandinavian:						
Swedish	369	164	205	81	92	32
Norwegian	148	68	80	37	32	11
Danish	141	68	73	31	32	10
Latin and Greek:						
Italian	830	367	463	296	149	18
French	664	264	400	142	189	69
Spanish	129	74	55	2	29	24
Portuguese	31	11	20	.....	19	1
Rumanian	27	21	6	3	1	2
Greek	765	574	191	134	57	.....
Slavic and Lettic:						
Polish	298	141	157	128	20	9
Czech	52	24	28	17	9	2
Slovak	94	58	36	34	1	1
Russian [2]	821	385	436	353	69	14
Ruthenian	2	2	.....	.....	.....	.....
Slovenian	42	13	29	7	13	9
Serbo-Croatian	37	29	8	5	3	.....
Bulgarian	6	1	5	5	.....	.....
Slavic, not specified	.....	.....	.....	.....	.....	.....
Lithuanian and Lettish	38	18	20	19	1	.....
Unclassified:						
Yiddish and Hebrew	1,468	657	811	666	131	14
Magyar	92	47	45	35	9	1
Finnish	18	14	4	3	1	.....
Armenian	12	10	2	2	.....	.....
Syrian and Arabic	1,072	637	435	388	35	12
Turkish	3	3	.....	.....	.....	.....
Albanian	.....	.....	.....	.....	.....	.....
All other	17	6	11	2	.....	9
Unknown	67	18	49	26	18	5
Of mixed mother tongue	366	.....	366	366	.....	.....

[1] Except possessions of the United States.

[2] Probably includes a considerable proportion of Hebrews erroneously reported as of Russian mother tongue.

TABLE 23.—OWNERSHIP OF HOMES, FOR COUNTIES AND PLACES HAVING 10,000 INHABITANTS OR MORE: 1920.

COUNTY OR CITY.	Total homes.	Rented.	OWNED.				Tenure unknown.
			Total.	Free.	Encumbered.	Unknown.	
The state	**513,377**	**261,303**	**235,842**	**186,460**	**38,498**	**10,884**	**16,232**
COUNTIES.							
Alamance	6,538	2,742	3,670	2,984	632	54	126
Alexander	2,460	736	1,659	1,367	232	60	65
Alleghany	1,503	270	1,208	1,077	123	8	25
Anson	5,449	3,413	1,814	1,471	259	84	222
Ashe	4,071	1,059	2,918	2,468	396	54	94
Avery	1,944	557	1,304	1,161	138	5	83
Beaufort	6,626	2,802	3,580	2,834	547	199	244
Bertie	4,660	2,416	2,119	1,664	437	18	125
Bladen	4,014	1,364	2,398	1,914	254	230	252
Brunswick	3,023	963	2,013	1,813	184	16	47
Buncombe	13,329	6,418	6,393	5,157	1,053	183	518
Burke	4,179	1,665	2,425	2,086	302	37	89
Cabarrus	6,463	3,851	2,485	1,817	635	33	127
Caldwell	3,953	1,536	2,397	1,903	467	27	20
Camden	1,151	626	501	399	101	1	24
Carteret	3,413	851	2,446	1,897	213	336	116
Caswell	2,969	1,663	1,195	1,016	167	12	111
Catawba	6,612	2,343	4,069	2,953	922	194	200
Chatham	4,865	1,928	2,776	2,347	323	106	161
Cherokee	3,029	1,134	1,775	1,696	62	17	120
Chowan	2,203	1,182	986	667	295	24	35
Clay	941	370	557	536	13	8	14
Cleveland	6,644	3,611	2,905	2,374	489	42	128
Columbus	6,007	2,032	3,799	3,210	499	90	176
Craven	6,697	3,616	2,879	2,239	291	349	202
COUNTIES—con.							
Cumberland	7,061	3,959	2,842	2,028	336	478	260
Currituck	1,588	744	720	645	72	3	124
Dare	1,156	201	941	875	66	.....	14
Davidson	7,197	2,534	4,213	3,269	697	247	450
Davie	2,814	1,390	1,367	1,146	176	45	57
Duplin	6,112	2,840	3,158	2,354	475	329	114
Durham	8,951	5,940	2,879	2,169	575	135	132
Edgecombe	7,637	5,462	1,899	1,352	475	72	276
Forsyth	15,739	8,995	6,355	4,308	1,956	91	389
Franklin	5,243	3,172	1,866	1,621	210	35	205
Gaston	9,781	6,530	3,004	2,128	672	204	247
Gates	2,014	784	1,210	862	314	34	20
Graham	937	407	495	472	17	6	35
Granville	5,149	2,822	2,186	1,615	408	163	141
Greene	3,154	2,253	784	553	170	61	117
Guilford	16,201	8,350	7,522	5,826	1,571	125	329
Halifax	8,523	5,681	2,451	1,961	366	124	391
Harnett	5,375	2,640	2,433	1,873	295	265	302
Haywood	4,729	2,307	2,306	1,947	298	61	116
Henderson	3,877	1,379	2,402	1,892	479	31	96
Hertford	3,157	1,776	1,295	927	346	22	86
Hoke	2,159	1,375	662	516	94	52	122
Hyde	1,744	772	903	571	170	162	69
Iredell	7,473	3,347	3,990	3,106	829	55	136
Jackson	2,572	721	1,525	1,348	95	82	326

TABLE 23.—OWNERSHIP OF HOMES, FOR COUNTIES AND PLACES HAVING 10,000 INHABITANTS OR MORE: 1920—Con.

COUNTY OR CITY.	Total homes.	Rented.	OWNED.				Tenure unknown.
			Total.	Free.	Encumbered.	Unknown.	
COUNTIES—con.							
Johnston	9,878	5,155	4,457	3,612	738	107	266
Jones	1,848	1,059	728	535	178	15	61
Lee	2,658	1,135	1,427	1,202	158	67	96
Lenoir	6,187	3,992	1,980	1,616	323	41	215
Lincoln	3,372	1,494	1,814	1,530	240	44	64
McDowell	3,352	1,606	1,648	1,300	253	95	98
Macon	2,468	767	1,654	1,471	163	20	47
Madison	3,962	1,785	2,070	1,721	217	132	107
Martin	4,136	1,983	1,716	956	265	495	437
Mecklenburg	17,322	11,052	5,700	3,749	1,647	304	570
Mitchell	2,175	582	1,556	1,411	136	9	37
Montgomery	2,872	1,342	1,386	1,214	90	82	144
Moore	4,223	1,529	2,593	2,365	161	67	101
Nash	8,116	5,105	2,720	2,110	512	98	291
New Hanover	9,364	5,482	3,459	1,891	893	675	423
Northampton	4,520	2,541	1,851	1,485	333	33	128
Onslow	2,936	1,186	1,639	1,314	221	104	111
Orange	3,668	1,528	2,091	1,740	271	80	49
Pamlico	1,895	587	1,242	986	168	88	66
Pasquotank	3,841	2,098	1,691	1,239	420	32	52
Pender	2,995	1,043	1,910	1,699	196	15	42
Perquimans	2,227	1,151	1,035	767	223	45	41
Person	3,603	2,180	1,365	1,161	183	21	58
Pitt	9,013	5,659	2,920	2,189	494	237	434
Polk	1,809	788	979	749	206	24	42
Randolph	6,309	1,799	4,352	3,670	584	98	158
Richmond	5,070	3,105	1,692	1,266	232	194	273
Robeson	10,835	6,501	3,933	3,131	374	428	401
Rockingham	8,293	4,892	3,234	2,696	471	67	167
Rowan	9,217	4,488	4,506	3,513	919	74	223
Rutherford	6,127	3,300	2,594	2,173	339	82	233
Sampson	6,977	2,765	4,037	3,348	510	179	175
Scotland	3,077	2,269	608	548	41	19	200
Stanly	5,298	2,865	2,333	1,822	389	122	100
Stokes	3,887	1,826	2,009	1,673	256	80	52
Surry	6,468	2,484	3,897	3,045	808	44	87
Swain	2,515	1,213	1,181	982	98	101	121
Transylvania	1,905	853	1,012	851	135	26	40
Tyrrell	1,033	329	632	453	167	12	72
Union	6,812	3,691	3,013	2,478	446	89	108
Vance	4,429	2,603	1,718	1,353	325	40	108
Wake	15,227	9,277	5,480	3,989	1,195	296	470
Warren	4,158	2,137	1,880	1,476	324	80	141
Washington	2,329	959	1,038	702	160	176	332
Watauga	2,630	751	1,826	1,609	192	25	53
Wayne	9,002	5,718	2,920	2,124	410	386	364
Wilkes	6,368	1,758	4,459	3,917	449	93	151
Wilson	7,605	5,198	2,205	1,787	319	99	202
Yadkin	3,296	951	2,257	1,920	289	48	88
Yancey	2,984	1,213	1,716	1,508	181	27	55
CITIES, ETC.							
Asheville	6,477	3,785	2,411	1,788	522	101	281
Charlotte	10,720	7,057	3,320	2,087	1,008	225	343
Durham	4,832	3,432	1,318	961	333	24	82
Gastonia	2,586	1,884	683	357	253	73	19
Goldsboro	2,674	1,714	870	759	65	46	90
Greensboro	4,394	2,489	1,823	1,394	427	2	82
High Point	2,810	1,573	1,187	743	418	26	50
New Bern	3,092	1,976	1,026	885	135	6	90
Raleigh	5,108	3,511	1,438	1,024	336	78	159
Rocky Mount	2,850	1,779	955	595	306	54	116
Salisbury	3,176	1,808	1,246	909	312	25	122
Wilmington	7,847	4,889	2,600	1,395	765	440	358
Wilson town	2,485	1,623	835	654	134	47	27
Winston-Salem	9,895	6,709	2,948	1,701	1,207	40	238

TABLE 24.—TOTAL MALES AND FEMALES 10 YEARS OF AGE AND OVER ENGAGED IN EACH SELECTED OCCUPATION, CLASSIFIED BY COLOR OR RACE, NATIVITY, AND PARENTAGE, AND AGE PERIODS, FOR THE STATE: 1920.

[Population 10 years of age and over—Total, 1,844,673; males, 917,883; females, 926,790. Persons gainfully occupied—Total, 895,852; males, 693,155; females, 202,697. Per cent of persons 10 years of age and over gainfully occupied—Total, 48.6; males, 75.5; females, 21.9.]

SEX AND OCCUPATION.	Total.	COLOR OR RACE, NATIVITY, AND PARENTAGE.					AGE PERIODS.					
		Native white.		Foreign-born white.	Negro.	Ind., Chi., Jap., and all other.	10 to 17 years.	18 and 19 years.	20 to 24 years.	25 to 44 years (includes age unknown).	45 to 64 years.	65 years and over.
		Native parentage.	Foreign or mixed parentage.									
MALES	**693,155**	**479,863**	**3,348**	**3,998**	**203,035**	**2,911**	**73,680**	**37,525**	**97,222**	**[1] 287,471**	**159,653**	**37,604**
Agriculture, forestry, and animal husbandry	**397,214**	**268,763**	**697**	**521**	**124,656**	**2,577**	**54,341**	**20,156**	**46,243**	**147,869**	**100,509**	**28,096**
Dairy farmers and stock raisers	491	446	5	18	21	1	.....	12	36	226	171	46
Farm foremen, general farms	1,847	1,626	5	7	205	4	.....	26	161	848	604	208
Farm laborers (home farm)	78,554	53,297	76	20	24,835	326	46,426	10,546	12,899	7,283	938	462
Farm laborers (working out)	53,612	27,191	83	53	25,732	553	7,182	7,217	13,555	16,634	6,573	2,451
Farmers, general farms	250,903	178,268	470	327	70,164	1,674	.....	1,620	17,571	117,758	89,748	24,206
Fishermen and oystermen	2,365	1,918	3	23	421	.....	95	109	311	1,145	596	109
Garden laborers	660	318	2	6	330	4	108	32	82	147	168	123
Gardeners	1,086	907	8	11	159	1	.....	7	35	406	426	212
Lumbermen, raftsmen, and woodchoppers	6,090	3,675	19	14	2,371	11	422	522	1,394	2,746	848	158
All other occupations	1,606	1,117	26	42	418	3	108	65	199	676	437	121
Extraction of minerals	**1,986**	**1,347**	**20**	**72**	**547**	.....	**116**	**150**	**393**	**923**	**358**	**46**
Quarry operatives	775	326	9	67	373	.....	58	54	126	360	158	19
All other occupations	1,211	1,021	11	5	174	.....	58	96	267	563	200	27
Manufacturing and mechanical industries	**164,367**	**116,126**	**931**	**1,024**	**46,133**	**153**	**13,363**	**11,401**	**30,866**	**73,520**	**30,227**	**4,990**
Apprentices to building and hand trades	638	559	10	3	65	1	515	54	45	23	1	.....
Blacksmiths	2,393	1,819	15	17	538	4	.....	47	187	1,181	748	230
Brick and stone masons	1,816	749	14	24	1,028	1	.....	37	164	917	588	110
Builders and building contractors	745	683	16	20	26	.....	.....	3	15	367	322	38
Cabinetmakers	507	485	7	3	12	.....	.....	16	68	261	140	22
Carpenters	14,401	12,104	81	69	2,127	20	78	302	1,465	6,795	4,810	951
Compositors, linotypers, and typesetters	799	749	12	13	24	1	33	52	133	418	143	20
Electricians	1,477	1,405	17	16	39	.....	.....	95	394	877	109	2
Engineers (stationary)	1,203	979	25	24	174	1	14	20	141	685	315	28
Firemen (except locomotive and fire department)	2,231	891	6	3	1,328	3	38	73	362	1,180	542	36
Foremen and overseers (manufacturing)	4,302	4,117	43	38	104	.....	.....	62	468	2,860	867	45
Laborers (not otherwise specified):												
Brick, tile, and terra cotta factories	875	184	1	1	689	.....	92	72	213	361	119	18
Building, general, and not specified laborers	9,625	2,742	12	23	6,836	12	758	673	1,737	3,715	2,096	646
Cigar and tobacco factories	7,030	1,553	6	3	5,467	1	662	837	1,942	2,675	821	93

[1] Includes 1,424 males of unknown age.

TABLE 24.—TOTAL MALES AND FEMALES 10 YEARS OF AGE AND OVER ENGAGED IN EACH SELECTED OCCUPATION, CLASSIFIED BY COLOR OR RACE, NATIVITY, AND PARENTAGE, AND AGE PERIODS, FOR THE STATE: 1920—Con.

SEX AND OCCUPATION.	Total.	COLOR OR RACE, NATIVITY, AND PARENTAGE.					AGE PERIODS.					
		Native white.		Foreign-born white.	Negro.	Ind., Chi., Jap., and all other.	10 to 17 years.	18 and 19 years.	20 to 24 years.	25 to 44 years (includes age unknown).	45 to 64 years.	65 years and over.
		Native parentage.	Foreign or mixed parentage.									
MALES—Continued.												
Manufacturing and mechanical industries—Con.												
Laborers (not otherwise specified)—Continued.												
Fertilizer factories	1,344	94	1	.....	1,249	.....	101	112	298	628	174	31
Food industries	660	250	2	1	407	.....	60	59	138	298	91	14
Helpers in building and hand trades	830	337	1	.....	492	.....	92	52	157	303	191	35
Iron and steel industries—												
Ship and boat building	959	284	9	14	652	.....	81	104	246	394	127	7
Other iron and steel industries	1,602	736	6	2	858	.....	139	146	349	712	229	27
Lumber and furniture industries—												
Furniture factories	3,581	2,883	3	4	691	.....	421	323	729	1,465	534	109
Saw and planing mills [1]	13,076	6,307	21	22	6,657	69	1,264	1,233	3,165	5,598	1,592	224
Other lumber and furniture industries	914	420	1	33	460	.....	72	66	197	388	160	31
Tanneries	954	568	2	1	383	.....	65	62	181	448	181	17
Textile industries—												
Cotton mills	13,059	10,830	18	13	2,197	1	1,660	1,108	2,446	4,737	2,541	567
Knitting mills	1,121	891	2	2	226	.....	207	119	251	361	159	24
Other textile industries	854	650	4	2	198	.....	98	95	174	336	135	16
Other industries	7,797	2,939	10	9	4,829	10	721	705	1,813	3,348	1,086	124
Loom fixers	908	901	1	1	5	.....	.....	6	68	701	131	2
Machinists	5,769	5,333	79	62	292	3	.....	304	1,313	3,271	826	55
Managers and superintendents (manufacturing)	2,848	2,693	80	68	7	.....	.....	14	174	1,774	834	52
Manufacturers	1,699	1,588	40	65	6	.....	.....	6	57	876	666	94
Mechanics (not otherwise specified)	4,191	3,735	44	24	386	2	.....	279	1,081	2,201	540	90
Millers (grain, flour, feed, etc.)	990	954	3	2	29	2	.....	13	94	366	382	135
Officials (manufacturing)	554	524	20	9	1	.....	.....	3	19	300	195	37
Oilers of machinery	649	610	2	1	36	.....	49	75	184	245	87	9
Painters, glaziers, and varnishers (building)	2,651	2,044	24	15	558	10	20	81	398	1,436	607	109
Painters, glaziers, and varnishers (factory)	530	464	5	5	56	.....	38	36	105	269	70	12
Plasterers and cement finishers	533	145	2	8	378	.....	.....	7	55	298	158	15
Plumbers and gas and steam fitters	1,437	1,204	30	19	184	.....	.....	57	327	850	196	7
Sawyers	1,216	981	4	6	222	3	.....	34	177	744	241	20
Semiskilled operatives (not otherwise specified):												
Cigar and tobacco factories	3,148	1,125	5	2	2,015	1	398	341	824	1,133	412	40
Furniture factories	1,605	1,488	12	1	104	.....	136	106	300	713	292	58
Iron and steel industries—												
Car and railroad shops	909	706	1	2	200	.....	27	49	134	540	150	9
Ship and boat building	878	542	36	53	246	1	82	75	246	397	72	6
Other iron and steel industries	614	485	8	1	120	.....	26	31	55	141	356	5
Saw and planing mills [1]	1,656	1,132	9	6	507	2	99	87	317	822	294	37
Textile industries—												
Cotton mills	24,957	24,651	47	28	231	.....	4,193	2,471	5,338	9,932	2,718	305
Knitting mills	1,221	1,158	5	6	52	.....	309	154	301	366	80	11
Other textile industries	689	604	3	1	81	.....	133	74	177	236	62	7
Other industries	4,535	2,886	39	43	1,564	3	360	317	907	1,962	884	105
Shoemakers and cobblers (not in factory)	944	562	9	49	324	.....	25	23	62	320	337	177
Stonecutters	427	343	10	46	28	.....	.....	9	54	271	80	13
Tinsmiths and sheet metal workers	461	375	8	4	74	.....	.....	31	80	234	102	14
All other occupations	3,555	2,685	60	137	671	2	297	191	541	1,791	634	101
Transportation	**34,803**	**20,630**	**171**	**107**	**13,858**	**37**	**1,588**	**2,122**	**6,519**	**17,899**	**5,947**	**728**
Brakemen	1,126	815	3	.....	308	.....	.....	44	293	739	48	2
Chauffeurs	2,304	1,202	6	6	1,086	4	148	269	719	1,021	140	7
Conductors (steam railroad)	955	946	6	2	1	.....	.....	2	41	685	217	10
Draymen, teamsters, and expressmen [2]	5,930	2,820	15	11	3,081	3	417	421	1,092	2,605	1,185	210
Foremen and overseers (steam railroad)	965	907	12	12	33	1	.....	13	69	558	316	9
Garage keepers and managers	508	489	3	2	14	.....	.....	7	63	364	72	2
Laborers:												
Garage	878	500	5	.....	371	2	104	124	299	328	22	1
Road and street building and repairing	3,050	748	4	17	2,276	5	237	327	726	1,192	475	93
Steam railroad	6,563	2,277	12	8	4,247	19	329	489	1,438	3,171	1,033	103
Other transportation industries	600	233	2	1	363	1	39	36	103	295	98	29
Locomotive engineers	1,235	1,184	18	8	25	.....	.....	.....	52	814	354	15
Locomotive firemen	1,240	622	3	.....	614	1	.....	40	284	796	117	3
Mail carriers	1,618	1,523	9	5	81	.....	34	32	123	908	474	47
Officials and superintendents (steam railroad)	420	409	8	3	.....	.....	.....	2	13	253	144	8
Switchmen and flagmen (steam railroad)	807	710	6	2	89	.....	4	16	166	461	116	44
Telegraph operators	793	775	14	.....	4	.....	14	44	154	483	88	10
All other occupations	5,811	4,470	45	30	1,265	1	262	256	884	3,226	1,048	135
Trade	**46,913**	**40,071**	**720**	**1,288**	**4,804**	**30**	**1,733**	**1,487**	**5,798**	**24,050**	**12,117**	**1,728**
Bankers and bank officials	1,076	1,054	12	5	5	.....	.....	.....	91	653	292	40
Brokers and money lenders	518	487	15	16	.....	.....	.....	1	34	262	180	41
Clerks in stores [3]	3,045	2,859	44	52	89	1	328	283	724	1,307	346	57
Commercial travelers	2,518	2,404	59	42	13	.....	.....	21	234	1,596	632	35
Deliverymen	1,965	744	7	1	1,212	1	320	128	410	867	219	21
Insurance agents	1,819	1,675	18	10	115	1	.....	11	171	1,142	440	55
Laborers (lumberyards)	1,134	648	5	1	480	.....	98	70	223	481	226	36
Laborers, porters, and helpers in stores	1,437	406	3	7	1,017	4	195	142	256	566	250	28
Real estate agents and officials	1,104	1,048	21	19	16	.....	.....	6	52	531	452	63
Retail dealers [4]	18,147	15,796	297	878	1,160	16	14	123	1,051	9,500	6,454	1,005
Salesmen (stores)	11,042	10,428	189	222	197	6	620	620	2,275	5,513	1,778	236
Wholesale dealers, importers, and exporters	771	737	21	12	1	.....	.....	2	27	448	275	19
All other occupations	2,337	1,785	29	23	499	1	158	80	250	1,184	573	92

[1] Includes box factories (wood).
[2] Teamsters in agriculture, forestry, and the extraction of minerals are classified with the other workers in those industries, respectively; and drivers for bakeries and laundries are classified with deliverymen in trade.
[3] Many of the "Clerks in stores" probably are "Salesmen."
[4] Includes, also, managers and superintendents of retail stores.

TABLE 24.—TOTAL MALES AND FEMALES 10 YEARS OF AGE AND OVER ENGAGED IN EACH SELECTED OCCUPATION, CLASSIFIED BY COLOR OR RACE, NATIVITY, AND PARENTAGE, AND AGE PERIODS, FOR THE STATE: 1920—Con.

SEX AND OCCUPATION.	Total.	COLOR OR RACE, NATIVITY, AND PARENTAGE.					AGE PERIODS.					
		Native white.		Foreign-born white.	Negro.	Ind., Chi., Jap., and all other.	10 to 17 years.	18 and 19 years.	20 to 24 years.	25 to 44 years (includes age unknown).	45 to 64 years.	65 years and over.
		Native parentage.	Foreign or mixed parentage.									
MALES—Continued.												
Public service (not elsewhere classified)	**8,619**	**6,455**	**211**	**173**	**1,776**	**4**	**157**	**501**	**1,495**	**3,834**	**2,201**	**431**
Guards, watchmen, and doorkeepers	1,169	1,002	7	8	152	.....	4	17	77	341	572	158
Laborers (public service)	1,999	579	4	1	1,415	.....	108	154	379	816	455	87
Officials and inspectors (city and county)	711	699	8	3	1	.....	.....	.....	31	319	287	74
Policemen	660	654	3	2	.....	1	.....	1	34	345	256	24
Postmasters	456	449	3	1	3	.....	.....	3	15	204	198	36
Soldiers, sailors, and marines [1]	2,134	1,692	128	142	170	2	31	300	801	956	43	3
United States officials (except postmasters)	438	384	44	10	.....	.....	.....	.....	28	304	92	14
All other occupations	1,052	996	14	6	35	1	14	26	130	549	298	35
Professional service	**13,461**	**10,771**	**275**	**285**	**2,099**	**31**	**68**	**150**	**1,109**	**7,099**	**4,180**	**855**
Clergymen	3,214	1,916	41	66	1,183	8	.....	.....	56	1,378	1,422	358
Dentists	562	521	9	2	30	.....	.....	.....	52	366	126	18
Lawyers, judges, and justices	1,564	1,504	24	9	27	.....	.....	.....	54	926	496	88
Physicians and surgeons	2,109	1,925	33	25	125	1	.....	.....	30	1,176	758	145
Teachers (school)	2,184	1,655	18	10	482	19	8	70	405	1,191	436	74
Technical engineers:												
Civil engineers and surveyors	671	627	22	22	.....	.....	.....	.....	112	395	121	43
Other technical engineers	362	319	23	18	1	1	.....	.....	53	218	84	7
All other occupations	2,795	2,304	105	133	251	2	60	80	347	1,449	737	122
Domestic and personal service	**13,022**	**4,330**	**68**	**394**	**8,157**	**73**	**964**	**708**	**2,112**	**6,227**	**2,478**	**533**
Barbers, hairdressers, and manicurists	2,675	1,543	13	13	1,097	9	51	89	401	1,724	384	26
Janitors and sextons	1,130	188	6	2	933	1	42	44	109	459	384	92
Porters (except in stores)	774	36	2	1	735	.....	49	32	108	436	139	10
Restaurant, café, and lunch room keepers	698	377	12	132	177	.....	.....	8	78	419	179	14
Servants	3,960	621	8	104	3,216	11	480	291	741	1,578	658	212
Waiters	895	191	7	91	606	.....	91	85	255	390	69	5
All other occupations	2,890	1,374	20	51	1,393	52	251	159	420	1,221	665	174
Clerical occupations	**12,770**	**11,370**	**255**	**134**	**1,005**	**6**	**1,350**	**850**	**2,687**	**6,050**	**1,636**	**197**
Accountants and auditors	443	406	22	14	1	.....	.....	8	52	266	104	13
Agents	1,040	996	22	16	6	.....	10	12	103	610	278	27
Bookkeepers and cashiers	3,787	3,665	73	32	14	3	65	168	919	2,091	486	58
Clerks (except clerks in stores)	5,737	5,383	121	67	163	3	327	510	1,418	2,765	641	76
Messenger, bundle, and office boys [2]	1,188	394	2	.....	792	.....	919	108	72	72	17	.....
All other occupations	575	526	15	5	29	.....	29	44	123	246	110	23
FEMALES	**202,697**	**104,260**	**814**	**548**	**96,309**	**766**	**37,417**	**18,391**	**39,766**	**[3] 72,030**	**29,285**	**5,808**
Agriculture, forestry, and animal husbandry	**80,472**	**34,646**	**48**	**26**	**45,068**	**684**	**23,229**	**5,977**	**10,633**	**23,989**	**13,552**	**3,092**
Farm forewomen, general farms	369	322	.....	3	41	3	.....	.....	8	97	181	83
Farm laborers (home farm)	48,007	21,687	14	9	25,997	300	20,853	4,108	6,706	12,310	3,656	374
Farm laborers (working out)	18,155	3,785	9	1	14,080	280	2,334	1,847	3,575	6,947	2,915	537
Farmers, general farms	13,370	8,448	23	8	4,790	101	.....	.....	297	4,439	6,600	2,034
All other occupations	571	404	2	5	160	.....	42	22	47	196	200	64
Extraction of minerals (all occupations)	**4**	**3**	.....	.....	**1**	.....	.....	.....	**2**	.....	**2**	.....
Manufacturing and mechanical industries	**46,655**	**34,896**	**138**	**57**	**11,557**	**7**	**9,937**	**6,308**	**10,556**	**15,721**	**3,750**	**383**
Dressmakers and seamstresses (not in factory)	2,728	1,889	16	6	813	4	11	51	259	1,428	869	110
Laborers (not otherwise specified):												
Building, general, and not specified laborers	719	101	1	.....	616	1	60	47	125	303	155	29
Cigar and tobacco factories	4,848	1,026	4	3	3,815	.....	591	617	1,287	1,908	397	48
Cotton mills	3,824	3,504	8	3	309	.....	890	565	904	1,217	231	17
Knitting mills	1,414	1,126	3	3	281	1	370	234	343	353	104	10
Lumber and furniture industries	389	162	.....	.....	227	.....	71	45	88	132	48	5
Other industries	1,586	573	2	.....	1,011	.....	238	189	346	644	156	13
Milliners and millinery dealers	586	561	16	1	8	.....	5	12	88	350	119	12
Semiskilled operatives (not otherwise specified):												
Cigar and tobacco factories	4,980	1,411	12	2	3,555	.....	686	624	1,338	1,899	391	42
Clothing industries	590	514	6	3	67	.....	72	67	114	253	74	10
Textile industries—												
Cotton mills	18,749	18,632	26	11	80	.....	5,324	2,877	4,225	5,491	790	42
Knitting mills	3,933	3,580	20	13	320	.....	1,133	673	934	975	200	18
Silk mills	443	332	3	.....	108	.....	119	89	122	101	11	1
Other textile industries	507	413	4	1	89	.....	132	74	114	143	37	7
Other industries	973	740	7	5	220	1	189	123	204	337	108	12
All other occupations	386	332	10	6	38	.....	46	21	65	187	60	7
Transportation	**1,534**	**1,377**	**14**	**6**	**137**	.....	**266**	**292**	**495**	**405**	**73**	**3**
Telephone operators	1,127	1,108	10	6	3	.....	228	236	387	253	22	1
All other occupations	407	269	4	.....	134	.....	38	56	108	152	51	2

[1] Includes only those resident in continental United States at the date of the enumeration.
[2] Except telegraph messengers.
[3] Includes 529 females of unknown age.

TABLE 24.—TOTAL MALES AND FEMALES 10 YEARS OF AGE AND OVER ENGAGED IN EACH SELECTED OCCUPATION, CLASSIFIED BY COLOR OR RACE, NATIVITY, AND PARENTAGE, AND AGE PERIODS, FOR THE STATE: 1920—Con.

SEX AND OCCUPATION.	Total.	COLOR OR RACE, NATIVITY, AND PARENTAGE.					AGE PERIODS.					
		Native white.		Foreign-born white.	Negro.	Ind., Chi., Jap., and all other.	10 to 17 years.	18 and 19 years.	20 to 24 years.	25 to 44 years (includes age unknown).	45 to 64 years.	65 years and over.
		Native parentage.	Foreign or mixed parentage.									
FEMALES—Continued.												
Trade	**5,982**	**5,254**	**110**	**114**	**498**	**6**	**565**	**619**	**1,590**	**2,503**	**660**	**45**
Clerks in stores [1]	1,331	1,221	29	24	57	.....	172	176	412	482	88	1
Retail dealers [2]	617	427	5	31	154	.....	2	9	42	319	214	31
Saleswomen (stores)	3,630	3,335	72	58	159	6	369	412	1,043	1,508	290	8
All other occupations	404	271	4	1	128	.....	22	22	93	194	68	5
Public service (not elsewhere classified)	**346**	**304**	**4**	**4**	**34**	.....	**5**	**10**	**59**	**183**	**80**	**9**
Postmistresses	252	246	3	3	.....	.....	.....	7	44	127	66	8
All other occupations	94	58	1	1	34	.....	5	3	15	56	14	1
Professional service	**16,216**	**12,855**	**200**	**143**	**2,990**	**28**	**189**	**1,327**	**6,166**	**7,326**	**1,110**	**98**
Musicians and teachers of music	668	590	9	9	58	2	9	29	211	341	72	6
Teachers (school)	12,451	9,680	99	41	2,605	26	125	1,106	5,118	5,333	710	59
Trained nurses	1,983	1,695	53	66	169	.....	17	149	637	1,054	121	5
All other occupations	1,114	890	39	27	158	.....	38	43	200	598	207	28
Domestic and personal service	**43,627**	**7,470**	**108**	**152**	**35,857**	**40**	**2,827**	**2,761**	**7,200**	**18,852**	**9,828**	**2,159**
Boarding and lodging house keepers	1,401	1,154	16	14	216	1	.....	3	30	549	722	97
Hotel, restaurant, etc., keepers and managers	336	227	1	4	104	.....	.....	1	15	159	149	12
Housekeepers and stewardesses	1,760	1,390	21	19	330	.....	.....	54	167	661	693	185
Laundresses (not in laundry)	15,185	689	.....	2	14,481	13	448	508	1,913	7,504	3,993	819
Laundry operatives	1,112	200	2	1	909	.....	151	108	245	462	129	17
Nurses (not trained)	1,501	593	20	24	862	2	.....	115	252	559	445	130
Servants	20,763	2,828	25	73	17,817	20	2,131	1,865	4,268	8,281	3,422	796
Waitresses	558	262	23	12	260	1	64	70	173	229	20	2
All other occupations	1,011	127	.....	3	878	3	33	37	137	448	255	101
Clerical occupations	**7,861**	**7,455**	**192**	**46**	**167**	**1**	**399**	**1,097**	**3,065**	**3,051**	**230**	**19**
Bookkeepers and cashiers	2,267	2,145	49	15	57	1	124	287	878	910	65	3
Clerks (except clerks in stores)	1,732	1,631	38	15	48	.....	116	245	612	670	80	9
Stenographers and typists	3,624	3,474	99	14	37	.....	133	547	1,511	1,379	50	4
All other occupations	238	205	6	2	25	.....	26	18	64	92	35	3

[1] Many of the "Clerks in stores" probably are "Saleswomen."

[2] Includes, also, managers and superintendents of retail stores.

TABLE 25.—WOMEN 15 YEARS OF AGE AND OVER IN EACH PRINCIPAL CLASS OF THE POPULATION ENGAGED IN GAINFUL OCCUPATIONS, CLASSIFIED BY MARITAL CONDITION, WITH A DISTRIBUTION OF THE MARRIED BY AGE PERIODS, FOR THE STATE: 1920.

CLASS OF POPULATION.	Aggregate.	MARRIED.						Single, widowed, divorced, and unknown.
		Total.	15 to 19 years.	20 to 24 years.	25 to 34 years.	35 to 44 years.	45 years and over.[1]	
All classes	**187,546**	**60,951**	**3,987**	**11,445**	**19,165**	**14,873**	**11,481**	**126,595**
Native white—Native parentage	96,649	24,327	2,169	4,770	7,646	5,480	4,262	72,322
Native white—Foreign or mixed parentage	807	135	4	26	47	30	28	672
Foreign-born white	545	123	.....	12	37	40	34	422
Negro	88,879	36,095	1,789	6,581	11,361	9,265	7,099	52,784
Indian	665	270	25	56	73	58	58	395
Chinese, Japanese, and all other	1	1	.....	.....	1	.....	.....	.....

[1] Includes age unknown.

AGRICULTURE—NORTH CAROLINA.

INTRODUCTION.

In the following pages are presented all of the published results of the 1920 census of agriculture for this state and its counties, except certain detailed tabulations for the state which appear in Volume V of the Fourteenth Census Reports and a few minor items which have been published in special bulletins. The statistics of farms and farm property, including live stock, relate to January 1, 1920; those of live-stock products, crops, and farm expenditures are for the calendar year 1919. In order to show the present tendency in agriculture, comparative figures for the census of 1910 are given throughout; and to show the general trend of the agricultural industry over a considerable period of time, all general farm information available is presented for the different censuses since 1850.

FARMS AND FARM PROPERTY.

TABLE 1.—SUMMARY: 1920 AND 1910.

ITEM.	1920 (January 1)	1910 (April 15)	INCREASE.[1]	
			Amount.	Per cent.
Population, total	2,559,123	2,206,287	352,836	16.0
Rural [2]	2,068,753	1,887,813	180,940	9.6
Urban	490,370	318,474	171,896	54.0
Per cent rural	80.8	85.6		
Number of farms	269,763	253,725	16,038	6.3
Approximate land area of the state ... acres	31,193,600	31,193,600		
All land in farms ... acres	20,021,736	22,439,129	−2,417,393	−10.8
Improved land in farms ... acres	8,198,409	8,813,056	−614,647	−7.0
Woodland in farms ... acres	10,299,547	12,451,739	−2,152,192	−17.3
Other unimproved land in farms ... acres	1,523,780	1,174,334	349,446	29.8
Per cent of land area in farms	64.2	71.9		
Per cent of farm land improved	40.9	39.3		
Average acreage per farm	74.2	88.4	−14.2	−16.1
Average improved acreage per farm	30.4	34.7	−4.3	−12.4
Value of all farm property	$1,250,166,995	$537,716,210	$712,450,785	132.5
Land and buildings	1,076,392,960	456,624,607	619,768,353	135.7
Land alone	857,815,016	343,164,945	514,650,071	150.0
Buildings	218,577,944	113,459,662	105,118,282	92.6
Implements and machinery	54,621,363	18,441,619	36,179,744	196.2
Live stock	119,152,672	62,649,984	56,502,688	90.2
Average value per farm:				
All farm property	4,634	2,119	2,515	118.7
Land and buildings	3,990	1,800	2,190	121.7
Land alone	3,180	1,352	1,828	135.2
Buildings	810	447	363	81.2
Implements and machinery	202	73	129	176.7
Live stock	442	247	195	78.9
Average value per acre of land in farms:				
All farm property	62.44	23.96	38.48	160.6
Land and buildings	53.76	20.35	33.41	164.2
Land alone	42.84	15.29	27.55	180.2
Buildings	10.92	5.06	5.86	115.8
Implements and machinery	2.73	0.82	1.91	232.9
Live stock	5.95	2.79	3.16	113.3

[1] A minus sign (—) denotes decrease.

[2] Population residing outside of incorporated places having 2,500 inhabitants or over. The rate of increase in the rural population between the two censuses is affected somewhat by the fact that certain places classified as rural in 1910 had become urban by 1920. The population in 1910 of the territory classified as rural in 1920 was 1,856,215. For this territory, the increase in population between 1910 and 1920 was 11.5 per cent, which percentage indicates the rate of growth of the rural population, leaving out of consideration the changes in classification of territory.

NORTH CAROLINA

COUNTIES, PRINCIPAL CITIES, RIVERS, AND MOUNTAINS.

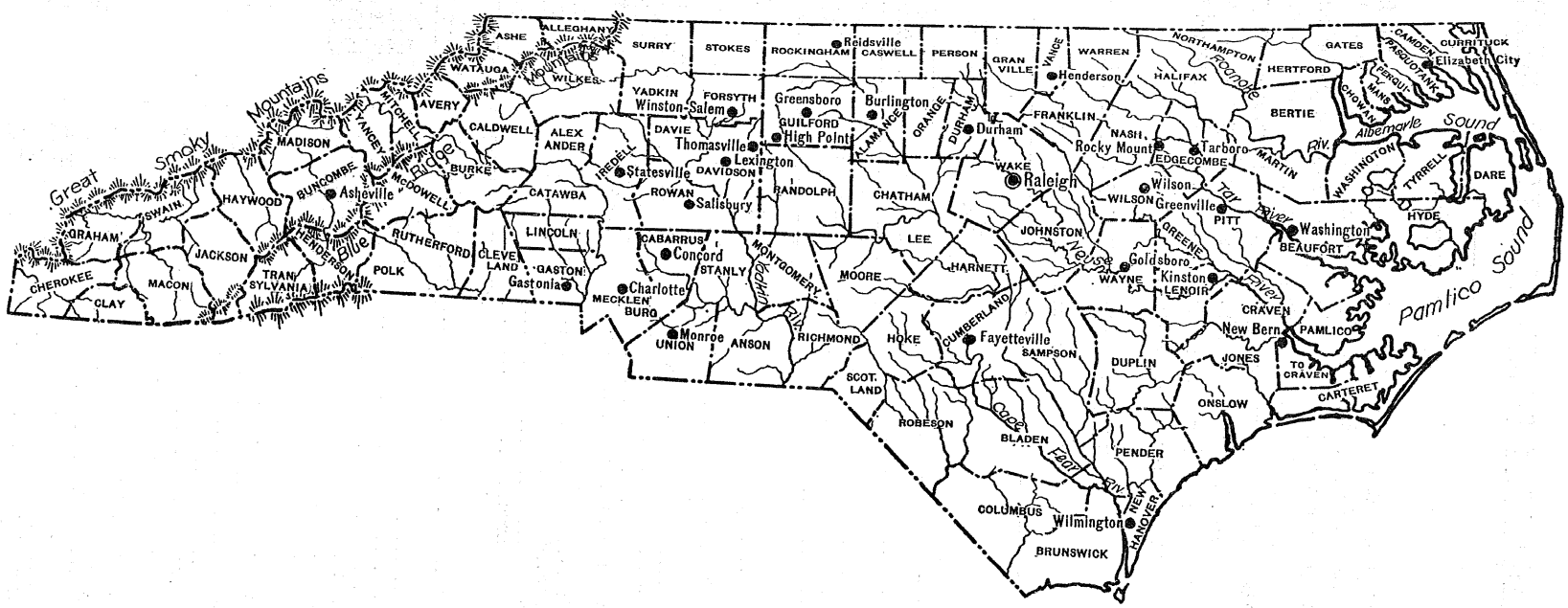

EXPLANATION OF TERMS.

To assist in securing comparability for its statistics of agriculture, the Bureau of the Census provided the enumerators with certain definitions and instructions, the more important of which were essentially as given below.

Farm.—A "farm" for census purposes is all the land which is directly farmed by one person managing and conducting agricultural operations, either by his own labor alone or with the assistance of members of his household or hired employees. The term "agricultural operations" is used as a general term, referring to the work of growing crops, producing other agricultural products, and raising domestic animals, poultry, and bees. A "farm" as thus defined may consist of a single tract of land or of a number of separate and distinct tracts, and these several tracts may be held under different tenures, as where one tract is owned by the farmer and another tract is hired by him. When a landowner has one or more tenants, renters, croppers, or managers, the land operated by each is considered a "farm."

In applying the foregoing definition of a "farm" for census purposes, enumerators were instructed to report as a "farm" any tract of 3 or more acres used for agricultural purposes, and also any tract containing less than 3 acres which produced at least $250 worth of farm products in the year 1919, or required for its agricultural operations the continuous services of at least one person.

Farmer.—A "farmer" or "farm operator," according to the census definition is a person who directs the operation of a farm. Hence owners of farms who do not themselves direct the farm operations are not reported as "farmers." Farmers are divided by the Bureau of the Census into three general classes according to the character of their tenure, namely, owners, managers, and tenants.

Farm owners include (1) farmers operating their own land only and (2) those operating both their own land and some land hired from others. The latter are sometimes referred to in the census reports as "part owners," the term "full owners" being then used for those owning all their land.

Managers are farmers who are conducting farm operations for the owner for wages or a salary.

Farm tenants are farmers who, as tenants, renters, or croppers, operate hired land only. They were reported in 1920 in five classes: (1) Share tenants—those who pay a certain share of the products, as one-half, one-third, or one-quarter, for the use of the farm but furnish their own farm equipment and animals; (2) croppers—share tenants who do not furnish their work animals; (3) share-cash tenants—those who pay a share of the products for part of the land rented by them and cash for part; (4) cash tenants—those who pay a cash rental, as $7 per acre of crop land or $500 for the use of the whole farm; (5) standing renters—those who pay a stated amount of farm products for the use of the farm, as 3 bales of cotton or 500 bushels of corn. In some cases the character of the tenancy was not ascertained by the enumerator; such tenants are designated "unspecified."

Farm land.—Farm land is divided into (1) improved land, (2) woodland, and (3) other unimproved land.

Improved land includes all land regularly tilled or mowed, land in pasture which has been cleared or tilled, land lying fallow, land in gardens, orchards, vineyards, and nurseries, and land occupied by farm buildings.

Woodland includes all land covered with natural or planted forest trees which produce, or later may produce, firewood or other forest products.

All other unimproved land includes brush land, rough or stony land, swamp land, and any other land which is not improved or in forest.

The census classification of farm land as "improved land," "woodland," and "other unimproved land" is one not always easy for the farmers or enumerators to make, and the statistics, therefore, must be considered at best only a close approximation.

NUMBER OF FARMS, ACREAGE, AND VALUE.

TABLE 2.—NUMBER OF FARMS AND FARM ACREAGE: 1850 TO 1920.

CENSUS YEAR.	FARMS.		LAND IN FARMS.				Per cent of land area in farms.	Per cent of farm land improved.
			All land.		Improved land.			
	Number.	Per cent of increase.	Acres.	Per cent of increase.[1]	Acres.	Per cent of increase.[1]		
1920	269,763	6.3	20,021,736	−10.8	8,198,409	−7.0	64.2	40.9
1910	253,725	12.9	22,439,129	−1.4	8,813,056	5.8	71.9	39.3
1900	224,637	25.9	22,749,356	0.4	8,327,106	6.4	72.9	36.6
1890	178,359	13.2	22,651,896	1.3	7,828,569	20.8	72.6	34.6
1880	157,609	68.4	22,363,558	12.7	6,481,191	23.2	71.7	29.0
1870	93,565	24.4	19,835,410	−16.5	5,258,742	−19.3	63.6	26.5
1860	75,203	32.0	23,762,969	13.2	6,517,284	19.5	76.2	27.4
1850	56,963	.....	20,996,983	.....	5,453,975	.....	67.3	26.0

[1] A minus sign (−) denotes decrease.

TABLE 3.—VALUE OF FARM PROPERTY: 1850 TO 1920.

CENSUS YEAR.	ALL FARM PROPERTY.		LAND AND BUILDINGS.		IMPLEMENTS AND MACHINERY.		LIVE STOCK.	
	Value.	Per cent of increase.[1]	Value.	Per cent of increase.[1]	Value.	Per cent of increase.[1]	Value.	Per cent of increase.[1]
1920	$1,250,166,995	132.5	$1,076,392,960	135.7	$54,621,363	196.2	$119,152,672	90.2
1910	537,716,210	130.0	456,624,607	134.6	18,441,619	103.3	62,649,984	108.1
1900	233,834,693	7.9	194,655,920	5.8	9,072,600	26.3	30,106,173	17.8
1890	216,707,500	31.9	183,977,010	35.5	7,183,210	18.2	25,547,280	14.0
1880	164,286,737	96.9	135,793,602	117.0	6,078,476	86.1	22,414,659	27.4
1870 [2]	83,429,729	−53.7	62,568,866	−56.3	3,265,689	−44.4	17,595,174	−43.5
1860	180,305,812	101.4	143,301,065	111.1	5,873,942	49.4	31,130,805	75.7
1850	89,540,945	.....	67,891,766	.....	3,931,532	.....	17,717,647	.....

[1] A minus sign (−) denotes decrease.
[2] Computed gold values, being 80 per cent of the currency values reported.

TABLE 4.—AVERAGE ACREAGE AND AVERAGE VALUE PER FARM: 1850 TO 1920.

[Averages are based on "all farms" in the state.]

CENSUS YEAR.	AVERAGE ACREAGE PER FARM.		AVERAGE VALUE PER FARM.			
	All land.	Improved land.	All farm property.	Land and buildings.	Implements and machinery.	Live stock.
1920	74.2	30.4	$4,634	$3,990	$202	$442
1910	88.4	34.7	2,119	1,800	73	247
1900	101.3	37.1	1,041	867	40	134
1890	127.0	43.9	1,215	1,031	40	143
1880	141.9	41.1	1,042	862	39	142
1870 [1]	212.0	56.2	892	669	35	188
1860	316.0	86.7	2,398	1,906	78	414
1850	368.6	95.7	1,572	1,192	69	311

[1] Computed gold values, being 80 per cent of the currency values reported.

TABLE 5.—AVERAGE VALUE PER ACRE: 1850 TO 1920.

[Averages are based on "all land in farms" in the state.]

CENSUS YEAR.	All farm property.	Land and buildings.	Land alone.	Buildings alone.	Implements and machinery.	Live stock.
1920	$62.44	$53.76	$42.84	$10.92	$2.73	$5.95
1910	23.96	20.35	15.29	5.06	0.82	2.79
1900	10.28	8.56	6.24	2.32	0.40	1.32
1890	9.57	8.12	.....	.....	0.32	1.13
1880	7.35	6.07	.....	.....	0.27	1.00
1870 [1]	4.21	3.15	.....	.....	0.16	0.89
1860	7.59	6.03	.....	.....	0.25	1.31
1850	4.26	3.23	.....	.....	0.19	0.84

[1] Computed gold values, being 80 per cent of the currency values reported.

FARMS BY SIZE.

TABLE 6.—NUMBER OF FARMS, BY SIZE AND BY COLOR OF FARMER: 1920 AND 1910.

COLOR AND SIZE GROUP.	NUMBER OF FARMS.		INCREASE.[1]		PER CENT OF TOTAL.	
	1920	1910	Number.	Per cent.	1920	1910
All farmers	**269,763**	**253,725**	**16,038**	**6.3**	**100.0**	**100.0**
Under 20 acres	51,336	43,224	8,112	18.8	19.0	17.0
Under 3 acres	388	116	272	234.5	0.1	(2)
3 to 9 acres	13,281	14,868	−1,587	−10.7	4.9	5.9
10 to 19 acres	37,667	28,240	9,427	33.4	14.0	11.1
20 to 49 acres	87,239	75,629	11,610	15.4	32.3	29.8
50 to 99 acres	68,903	62,157	6,746	10.9	25.5	24.5
100 to 174 acres	41,082	43,987	−2,905	−6.6	15.2	17.3
175 to 499 acres	19,094	25,254	−6,160	−24.4	7.1	10.0
175 to 259 acres	12,448	15,629	−3,181	−20.4	4.6	6.2
260 to 499 acres	6,646	9,625	−2,979	−31.0	2.5	3.8
500 to 999 acres	1,629	2,669	−1,040	−39.0	0.6	1.1
1,000 acres and over	480	805	−325	−40.4	0.2	0.3
White	**193,473**	**188,069**	**5,404**	**2.9**	**100.0**	**100.0**
Under 20 acres	29,760	26,976	2,784	10.3	15.4	14.3
Under 3 acres	278	84	194	.....	0.1	(2)
3 to 9 acres	8,444	9,572	−1,128	−11.8	4.4	5.1
10 to 19 acres	21,038	17,320	3,718	21.5	10.9	9.2
20 to 49 acres	54,152	46,379	7,773	16.8	28.0	24.7
50 to 99 acres	55,100	49,960	5,140	10.3	28.5	26.6
100 to 174 acres	35,238	38,319	−3,081	−8.0	18.2	20.4
175 to 499 acres	17,263	23,130	−5,867	−25.4	8.9	12.3
175 to 259 acres	11,206	14,182	−2,976	−21.0	5.8	7.5
260 to 499 acres	6,057	8,948	−2,891	−32.3	3.1	4.8
500 to 999 acres	1,510	2,530	−1,020	−40.3	0.8	1.3
1,000 acres and over	450	775	−325	−41.9	0.2	0.4
Colored	**76,290**	**65,656**	**10,634**	**16.2**	**100.0**	**100.0**
Under 20 acres	21,576	16,248	5,328	32.8	28.3	24.7
Under 3 acres	110	32	78	.....	0.1	(2)
3 to 9 acres	4,837	5,296	−459	−8.7	6.3	8.1
10 to 19 acres	16,629	10,920	5,709	52.3	21.8	16.6
20 to 49 acres	33,087	29,250	3,837	13.1	43.4	44.6
50 to 99 acres	13,803	12,197	1,606	13.2	18.1	18.6
100 to 174 acres	5,844	5,668	176	3.1	7.7	8.6
175 to 499 acres	1,831	2,124	−293	−13.8	2.4	3.2
175 to 259 acres	1,242	1,447	−205	−14.2	1.6	2.2
260 to 499 acres	589	677	−88	−13.0	0.8	1.0
500 to 999 acres	119	139	−20	−14.4	0.2	0.2
1,000 acres and over	30	30	.....	.....	(2)	(2)

[1] A minus sign (−) denotes decrease. Per cent not shown when base is less than 100.
[2] Less than one-tenth of 1 per cent.

TABLE 7.—NUMBER OF FARMS AND PER CENT DISTRIBUTION, BY SIZE: 1880 TO 1920.

SIZE GROUP.	1920	1910	1900	1890	1880
Total number of farms	**269,763**	**253,725**	**224,637**	**178,359**	**157,609**
Under 10 acres	13,669	14,984	12,525	8,768	7,550
10 to 19 acres	37,667	28,240	20,659	14,823	13,314
20 to 49 acres	87,239	75,629	59,913	41,326	34,148
50 to 99 acres	68,903	62,157	55,028	40,340	34,007
100 to 499 acres	60,176	69,241	72,288	67,116	61,806
500 to 999 acres	1,629	2,669	3,275	4,518	5,063
1,000 acres and over	480	805	949	1,468	1,721
Per cent of all farms	**100.0**	**100.0**	**100.0**	**100.0**	**100.0**
Under 10 acres	5.1	5.9	5.6	4.9	4.8
10 to 19 acres	14.0	11.1	9.2	8.3	8.4
20 to 49 acres	32.3	29.8	26.7	23.2	21.7
50 to 99 acres	25.5	24.5	24.5	22.6	21.6
100 to 499 acres	22.3	27.3	32.2	37.6	39.2
500 to 999 acres	0.6	1.1	1.5	2.5	3.2
1,000 acres and over	0.2	0.3	0.4	0.8	1.1

TABLE 8.—FARM ACREAGE AND VALUE, BY SIZE OF FARM: 1920 AND 1910.

SIZE GROUP (ACRES).	ALL LAND IN FARMS (ACRES).		IMPROVED LAND IN FARMS (ACRES).		VALUE OF LAND AND BUILDINGS.	
	1920	1910	1920	1910	1920	1910
Total	**20,021,736**	**22,439,129**	**8,198,409**	**8,013,056**	**$1,076,392,960**	**$456,624,607**
Under 20	618,757	485,387	545,041	427,423	75,189,066	24,749,610
20 to 49	2,747,018	2,326,984	1,852,952	1,705,751	227,661,828	72,871,655
50 to 99	4,697,176	4,253,522	2,172,800	2,086,897	272,469,348	101,807,106
100 to 174	5,119,334	5,532,657	1,853,305	2,038,630	237,905,284	107,303,214
175 to 499	4,823,859	6,504,207	1,395,504	1,906,623	200,925,811	107,251,793
500 to 999	1,027,735	1,724,796	226,997	365,077	38,318,225	24,677,277
1,000 and over	987,857	1,611,576	151,720	222,655	23,923,398	17,963,952

TABLE 9.—PER CENT OF FARM LAND IMPROVED, AND AVERAGE VALUES, BY SIZE OF FARM: 1920 AND 1910.

SIZE GROUP.	PER CENT OF FARM LAND IMPROVED.		AVERAGE VALUE OF LAND AND BUILDINGS.			
			Per farm.		Per acre.	
	1920	1910	1920	1910	1920	1910
Total	**40.9**	**39.3**	**$3,990**	**$1,800**	**$53.76**	**$20.35**
Under 20 acres	88.1	88.1	1,465	573	121.52	50.99
20 to 49 acres	67.5	73.3	2,610	964	82.88	31.32
50 to 99 acres	46.3	49.1	3,954	1,638	58.01	23.93
100 to 174 acres	36.2	37.9	5,791	2,439	46.47	19.39
175 to 499 acres	28.9	29.3	10,523	4,247	41.65	16.49
500 to 999 acres	22.1	21.2	23,523	9,246	37.28	14.31
1,000 acres and over	15.4	13.8	49,840	22,315	24.22	11.15

FARMS BY TENURE.

TABLE 10.—NUMBER OF FARMS, BY TENURE AND COLOR OF FARMER: 1920 AND 1910.

COLOR AND TENURE.	NUMBER OF FARMS.		INCREASE.[1]		PER CENT OF TOTAL.	
	1920	1910	Number.	Per cent.	1920	1910
All farmers	**269,763**	**253,725**	**16,038**	**6.3**	**100.0**	**100.0**
Owners	**151,376**	**145,320**	**6,056**	**4.2**	**56.1**	**57.3**
Owning entire farm	131,847	121,382	10,465	8.6	48.9	47.8
Hiring additional land	19,529	23,938	−4,409	−18.4	7.2	9.4
Managers	**928**	**1,118**	**−190**	**−17.0**	**0.3**	**0.4**
Tenants	**117,459**	**107,287**	**10,172**	**9.5**	**43.5**	**42.3**
Share tenants	58,819	80,215	18,543	23.1	21.8	31.6
Croppers	39,939				14.8	
Share-cash tenants	468	2,033	−1,565	−77.0	0.2	0.8
Cash tenants	9,425	20,708	−4,792	−23.1	3.5	8.2
Standing renters	6,491				2.4	
Unspecified	2,317	4,331	−2,014	−46.5	0.9	1.7
White	**193,473**	**188,069**	**5,404**	**2.9**	**100.0**	**100.0**
Owners	**129,099**	**123,877**	**5,222**	**4.2**	**66.7**	**65.9**
Owning entire farm	115,482	106,560	8,922	8.4	59.7	56.7
Hiring additional land	13,617	17,317	−3,700	−21.4	7.0	9.2
Managers	**832**	**1,044**	**−212**	**−20.3**	**0.4**	**0.6**
Tenants	**63,542**	**63,148**	**394**	**0.6**	**32.8**	**33.6**
Share tenants	35,990	48,606	3,959	8.1	18.6	25.8
Croppers	16,575				8.6	
Share-cash tenants	304	1,112	−808	−72.7	0.2	0.6
Cash tenants	6,212	10,598	−1,800	−17.0	3.2	5.6
Standing renters	2,586				1.3	
Unspecified	1,875	2,832	−957	−33.8	1.0	1.5
Colored	**76,290**	**65,656**	**10,634**	**16.2**	**100.0**	**100.0**
Owners	**22,277**	**21,443**	**834**	**3.9**	**29.2**	**32.7**
Owning entire farm	16,365	14,822	1,543	10.4	21.5	22.6
Hiring additional land	5,912	6,621	−709	−10.7	7.7	10.1
Managers	**96**	**74**	**22**	.....	**0.1**	**0.1**
Tenants	**53,917**	**44,139**	**9,778**	**22.2**	**70.7**	**67.2**
Share tenants	22,829	31,609	14,584	46.1	29.9	48.1
Croppers	23,364				30.6	
Share-cash tenants	164	921	−757	−82.2	0.2	1.4
Cash tenants	3,213	10,110	−2,992	−29.6	4.2	15.4
Standing renters	3,905				5.1	
Unspecified	442	1,499	−1,057	−70.5	0.6	2.3

[1] A minus sign (−) denotes decrease. Per cent not shown when base is less than 100.

TABLE 11.—NUMBER OF FARMS AND PER CENT DISTRIBUTION, BY TENURE: 1880 TO 1920.

TENURE.	1920	1910	1900	1890	1880
Total number of farms	**269,763**	**253,725**	**224,637**	**178,359**	**157,609**
Farms operated by owners	**151,376**	**145,320**	**130,572**	[1] **117,469**	[1] **104,887**
Owning entire farm	131,847	121,382	115,118	(2)	(2)
Hiring additional land	19,529	23,938	15,454	(2)	(2)
Farms operated by managers	928	1,118	1,057	(3)	(3)
Farms operated by tenants	**117,459**	**107,287**	93,008	**60,890**	**52,722**
Share tenants [4]	98,758	80,215	73,092	50,318	44,078
Share-cash tenants	468	2,033			
Cash tenants [5]	15,916	20,708	19,916	10,572	8,644
Unspecified	2,317	4,331			
Per cent of all farms	**100.0**	**100.0**	**100.0**	**100.0**	**100.0**
Operated by owners	**56.1**	**57.3**	**58.1**	[1] **65.9**	[1] **66.5**
Owning entire farm	48.9	47.8	51.2	(2)	(2)
Hiring additional land	7.2	9.4	6.9	(2)	(2)
Operated by managers	**0.3**	**0.4**	**0.5**	(3)	(3)
Operated by tenants	**43.5**	**42.3**	**41.4**	**34.1**	**33.5**
Share and share-cash	36.8	32.4	32.5	28.2	28.0
Cash and unspecified	6.8	9.9	8.9	5.9	5.5

[1] Includes farms operated by managers.
[2] Not reported separately.
[3] Included with farms operated by owners.
[4] Includes croppers.
[5] Includes standing renters.

TABLE 12.—FARM ACREAGE AND VALUE, BY TENURE AND COLOR OF FARMER: 1920 AND 1910.

COLOR AND TENURE.	ALL LAND IN FARMS (ACRES).		IMPROVED LAND IN FARMS (ACRES).		VALUE OF LAND AND BUILDINGS.	
	1920	1910	1920	1910	1920	1910
All farmers	**20,021,736**	**22,439,129**	**8,198,409**	**8,813,056**	**$1,076,392,960**	**$456,624,607**
Owners	13,441,509	15,656,323	4,966,358	5,539,783	639,114,219	305,334,091
Managers	386,449	582,377	112,279	159,982	23,525,086	14,209,244
Tenants	6,193,778	6,200,429	3,119,772	3,113,291	413,753,655	137,081,272
White	**16,584,294**	**19,253,325**	**6,341,309**	**7,082,344**	**846,858,683**	**387,358,391**
Owners	12,282,645	14,458,827	4,458,019	5,027,216	580,454,351	282,524,002
Managers	373,582	563,385	105,916	154,738	22,495,491	13,652,244
Tenants	3,928,067	4,231,113	1,777,374	1,900,390	243,908,841	91,182,145
Colored	**3,437,442**	**3,185,804**	**1,857,100**	**1,730,712**	**229,534,277**	**69,266,216**
Owners	1,158,864	1,197,496	508,339	512,567	58,659,868	22,810,089
Managers	12,867	18,992	6,363	5,244	1,029,595	557,000
Tenants	2,265,711	1,969,316	1,342,398	1,212,901	169,844,814	45,899,127

TABLE 13.—PER CENT DISTRIBUTION OF FARMS AND OF FARM ACREAGE AND VALUE, BY TENURE, FOR WHITE AND COLORED FARMERS: 1920 AND 1910.

COLOR AND TENURE.	NUMBER OF FARMS.		ALL LAND IN FARMS.		IMPROVED LAND IN FARMS.		VALUE OF LAND AND BUILDINGS.	
	1920	1910	1920	1910	1920	1910	1920	1910
All farmers	**100.0**	**100.0**	**100.0**	**100.0**	**100.0**	**100.0**	**100.0**	**100.0**
Owners	56.1	57.3	67.1	69.8	60.6	62.9	59.4	66.9
Managers	0.3	0.4	1.9	2.6	1.4	1.8	2.2	3.1
Tenants	43.5	42.3	30.9	27.6	38.1	35.3	38.4	30.0
White	**100.0**	**100.0**	**100.0**	**100.0**	**100.0**	**100.0**	**100.0**	**100.0**
Owners	66.7	65.9	74.1	75.1	70.3	71.0	68.5	72.9
Managers	0.4	0.6	2.3	2.9	1.7	2.2	2.7	3.5
Tenants	32.8	33.6	23.7	22.0	28.0	26.8	28.8	23.5
Colored	**100.0**	**100.0**	**100.0**	**100.0**	**100.0**	**100.0**	**100.0**	**100.0**
Owners	29.2	32.7	33.7	37.6	27.4	29.6	25.6	32.9
Managers	0.1	0.1	0.4	0.6	0.3	0.3	0.4	0.8
Tenants	70.7	67.2	65.9	61.8	72.3	70.1	74.0	66.3

TABLE 14.—AVERAGE ACREAGE, PER CENT OF FARM LAND IMPROVED, AND AVERAGE VALUES, BY TENURE AND COLOR OF FARMER: 1920 AND 1910.

COLOR AND TENURE.	AVERAGE ACREAGE PER FARM.				PER CENT OF FARM LAND IMPROVED.		AVERAGE VALUE OF LAND AND BUILDINGS.			
	All land.		Improved land.				Per farm.		Per acre.	
	1920	1910	1920	1910	1920	1910	1920	1910	1920	1910
All farmers	**74.2**	**88.4**	**30.4**	**34.7**	**40.9**	**39.3**	**$3,990**	**$1,800**	**$53.76**	**$20.35**
Owners	88.8	107.7	32.8	38.1	36.9	35.4	4,222	2,101	47.55	19.50
Managers	416.4	520.9	121.0	143.1	29.1	27.5	25,350	12,710	60.88	24.40
Tenants	52.7	57.8	26.6	29.0	50.4	50.2	3,523	1,278	66.80	22.11
White	**85.7**	**102.4**	**32.8**	**37.7**	**38.2**	**36.8**	**4,377**	**2,060**	**51.06**	**20.12**
Owners	95.1	116.7	34.5	40.6	36.3	34.8	4,496	2,281	47.26	19.54
Managers	449.0	539.6	127.3	148.2	28.4	27.5	27,038	13,077	60.22	24.23
Tenants	61.8	67.0	28.0	30.1	45.2	44.9	3,839	1,444	62.09	21.55
Colored	**45.1**	**48.5**	**24.3**	**26.4**	**54.0**	**54.3**	**3,009**	**1,055**	**66.77**	**21.74**
Owners	52.0	55.8	22.8	23.9	43.9	42.8	2,633	1,064	50.62	19.05
Managers	134.0	256.6	66.3	70.9	49.5	27.6	10,725	7,527	80.02	29.33
Tenants	42.0	44.6	24.9	27.5	59.2	61.6	3,150	1,040	74.96	23.31

FARMS BY SEX, RACE, AND NATIVITY OF FARMER.

TABLE 15.—NUMBER, ACREAGE, AND VALUE OF FARMS, CLASSIFIED BY SEX AND TENURE OF FARMER: 1920.

SEX AND TENURE.	Number of farms.	All land in farms (acres).	Improved land in farms (acres).	Value of land and buildings.	AVERAGE PER FARM.		
					All land (acres).	Improved land (acres).	Value of land and buildings.
Total	**269,763**	**20,021,736**	**8,198,409**	**$1,076,392,960**	**74.2**	**30.4**	**$3,990**
Male	257,612	19,204,073	7,886,848	1,037,185,550	74.5	30.6	4,026
Female	12,151	817,663	311,561	39,207,410	67.3	25.6	3,227
Owners	**151,376**	**13,441,509**	**4,966,358**	**639,114,219**	**88.8**	**32.8**	**4,222**
Male	142,999	12,761,991	4,731,377	608,975,275	89.2	33.1	4,259
Female	8,377	679,518	234,981	30,138,944	81.1	28.1	3,598
Managers	**928**	**386,449**	**112,279**	**23,525,086**	**416.4**	**121.0**	**25,350**
Male	911	384,346	111,545	23,407,936	421.9	122.4	25,695
Female	17	2,103	734	117,150	123.7	43.2	6,891
Tenants	**117,459**	**6,193,778**	**3,119,772**	**413,753,655**	**52.7**	**26.6**	**3,523**
Male	113,702	6,057,736	3,043,926	404,802,339	53.3	26.8	3,560
Female	3,757	136,042	75,846	8,951,316	36.2	20.2	2,383

TABLE 16.—NUMBER, ACREAGE, AND VALUE OF FARMS, CLASSIFIED BY NATIVITY OF WHITE FARMERS AND BY RACE OF COLORED FARMERS: 1920 AND 1910.

COLOR AND NATIVITY OR RACE.	NUMBER OF FARMS.		LAND IN FARMS, 1920 (ACRES).		Value of land and buildings, 1920
	1920	1910	Total.	Improved.	
All farmers	**269,763**	**253,725**	**20,021,736**	**8,198,409**	**$1,076,392,960**
White farmers	**193,473**	**188,069**	**16,584,294**	**6,341,309**	**846,858,683**
Native [1]	193,081	187,657	16,538,442	6,325,745	843,742,983
Foreign-born	392	412	45,852	15,564	3,115,700
Country of birth:					
Austria	25	6	968	688	146,200
Canada	31	29	5,000	1,507	333,180
England	50	73	5,926	2,422	400,370
Germany	61	74	5,139	2,101	326,720
Holland	29	6	5,317	2,422	307,630
Italy	50	87	2,694	1,022	161,795
Scotland	30	34	8,639	1,805	845,655
Other countries	116	103	12,169	3,597	594,150
Colored farmers	**76,290**	**65,656**	**3,437,442**	**1,857,100**	**229,534,277**
Negro	74,849	64,456	3,370,191	1,816,019	223,666,166
Indian	1,440	1,197	67,231	41,061	5,866,911
Chinese	1	3	20	20	1,200

[1] Includes farmers with country of birth not reported, as follows: For 1920, 4,623; for 1910, 46.

TABLE 17.—NUMBER OF FARMERS, CLASSIFIED BY TENURE, COLOR, AND NATIVITY: 1920 AND 1910.

TENURE.	ALL FARMERS.		NATIVE WHITE.[1]		FOREIGN-BORN WHITE.		COLORED.	
	1920	1910	1920	1910	1920	1910	1920	1910
Total	269,763	253,725	193,081	187,657	392	412	76,290	65,656
Owners	151,376	145,320	128,774	123,510	325	367	22,277	21,443
Managers	928	1,118	820	1,032	12	12	96	74
Tenants	117,459	107,287	63,487	63,115	55	33	53,917	44,139

[1] Includes farmers with country of birth not reported.

FARM MORTGAGES.

TABLE 18.—MORTGAGED FARMS: 1920 AND 1910.

[Owned farms only; includes all farms owned in whole or in part by the operator.]

CLASS.	NUMBER OF OWNED FARMS.		INCREASE.[1]		PER CENT OF TOTAL.	
	1920	1910	Number.	Per cent.	1920	1910
Total	151,376	145,320	6,056	4.2	100.0	100.0
Free from mortgage	102,950	117,028	−14,078	−12.0	68.0	80.5
Mortgaged	24,499	26,642	−2,143	−8.0	16.2	18.3
Unknown	23,927	1,650	22,277	.....	15.8	1.1

[1] A minus sign (−) denotes decrease. Per cent not shown when more than 1,000. The comparative figures shown for farms free from mortgage and mortgaged are affected somewhat by the fact that more farms were tabulated as "unknown" in 1920 than in 1910.

TABLE 19.—MORTGAGED FARMS (OR FARM HOMES): 1890 TO 1920.

CLASS.	OWNED FARMS.		OWNED FARM HOMES.		PER CENT OF TOTAL.			
	1920	1910	1900	1890	1920	1910	1900	1890
Total	151,376	145,320	128,887	106,523	100.0	100.0	100.0	100.0
Free from mortgage	102,950	117,028	104,367	101,321	68.0	80.5	81.0	95.1
Mortgaged	24,499	26,642	19,589	5,202	16.2	18.3	15.2	4.9
Unknown	23,927	1,650	4,931	.....	15.8	1.1	3.8	.....

TABLE 20.—MORTGAGE DEBT: 1920 AND 1910.

ITEM.	OWNED FARMS MORTGAGED.[1]		INCREASE.	
	1920	1910	Amount.	Per cent.
Number of farms reporting amount of debt	20,149	19,252	897	4.7
Value of land and buildings	$103,282,055	$42,952,440	$60,329,615	140.5
Amount of mortgage debt	$31,968,285	$9,958,389	$22,009,896	221.0
Ratio of debt to value, per cent	31.0	23.2	.....	.....
Average rate of interest paid, per cent	6.0	.....	.....	.....
Average value per farm	$5,126	$2,231	$2,895	129.8
Average debt per farm	$1,587	$517	$1,070	207.0
Average equity per farm	$3,539	$1,714	$1,825	106.5

[1] Includes only farms consisting wholly of owned land and reporting amount of debt. In considering the comparative figures it should be borne in mind that the mortgage debt may have been more completely reported at one census than at the other.

FARM EXPENDITURES FOR LABOR, FERTILIZER, AND FEED.

TABLE 21.—FARMS REPORTING EXPENDITURES FOR LABOR, FERTILIZER, AND FEED: 1919 AND 1909.

ITEM.	NUMBER OF FARMS REPORTING.		INCREASE.[1]		PER CENT OF ALL FARMS.	
	1919	1909	Number.	Per cent.	1919	1909
Labor	78,394	97,461	−19,067	−19.6	29.1	38.4
Fertilizer	228,767	181,718	47,049	25.9	84.8	71.6
Feed	128,964	76,837	52,127	67.8	47.8	30.3

[1] A minus sign (−) denotes decrease.

TABLE 22.—AMOUNT OF EXPENDITURES FOR LABOR, FERTILIZER, AND FEED: 1919 AND 1909.

ITEM.	AMOUNT EXPENDED.		INCREASE.[1]	
	1919	1909	Amount.	Per cent.
Labor, total	$12,035,960	$9,220,564	$2,815,396	30.5
Amount in cash	10,818,456	7,643,783	3,174,673	41.5
Value of rent and board furnished	1,217,504	1,576,781	−359,277	−22.8
Fertilizer	48,796,694	12,262,533	36,534,161	297.9
Feed	12,291,850	3,151,190	9,140,660	290.1

[1] A minus sign (−) denotes decrease.

LIVE STOCK ON FARMS AND ELSEWHERE.

(DOMESTIC ANIMALS, POULTRY, AND BEES.)

Domestic animals: 1920 and 1910.—The census of 1920 was taken as of January 1 and that of 1910 as of April 15. Since a great many domestic animals are born during the period between January 1 and April 15 and, on the other hand, a considerable number of older animals are slaughtered or die during the same period, the numbers of the different classes of animals for the two censuses are not fully comparable. In addition to the change in the date of enumeration, there have been certain changes in the age and sex classifications. The 1910 figures presented in the following tables are therefore restricted to those classes of domestic animals which are least affected by these changes and for which the figures are fairly comparable with the 1920 returns.

Dairy cows: 1920 and 1910.—In 1910 the census called for "cows and heifers kept for milk" and "cows and heifers *not* kept for milk." The instructions read: "Report as cows kept for milk those whose milk is used in some form for human food. Cows milked for three months during the year should be reported as *kept for milk*, although a part of the year they run with their calves."

In 1920 the census called for "dairy cattle" and "beef cattle." Dairy cattle were defined as those "kept mainly for milk production," and the following instructions were given the enumerators: "Classify all cattle as beef cattle or as dairy cattle according to the principal purpose for which they are kept." It is believed that under this rule the fully established dairy and beef breeds have been properly reported, with few errors, and that cattle of the dual-purpose breeds or of no definite breeding have been placed in one class or the other, according to the principal purpose for which they are kept.

In states where cattle are raised extensively for beef production the result of this new classification will be to reduce materially the proportion of cows classified as dairy cows, and even in states having few strictly beef cattle the 1920 classification may be expected to give a somewhat smaller proportion of dairy cows than the 1910 classification.

In North Carolina the number of "dairy cows," including heifers 1 year old and over, reported for January 1, 1920, was 354,557, as compared with

308,914 "cows kept for milk" reported for April 15, 1910. This represents an increase of 45,643, or 14.8 per cent. The number of "beef cows" reported for January 1, 1920, was 82,628, as compared with 106,553 "cows not kept for milk" reported for April 15, 1910, representing a decrease of 23,925, or 22.5 per cent.

Farms reporting domestic animals: 1910.—Horses were reported by 109,208 farms in North Carolina in 1910, mules by 110,747 farms, cattle by 186,158, sheep by 14,710, and swine by 198,127. In comparing these figures with the 1920 figures given in the table below, due allowance should be made for the fact that the total number of farms in North Carolina increased from 253,725 in 1910 to 269,763 in 1920.

TABLE 23.—DOMESTIC ANIMALS ON FARMS: 1920.

CLASS.	FARMS REPORTING.		ANIMALS.		
	Number.	Per cent of all farms.	Number.	Value.	Average value.
Total	**257,573**	**95.5**	.....	**$111,295,312**	.....
Horses, total	**116,508**	**43.2**	**171,436**	**21,907,650**	**$127.79**
Colts under 1 year of age	2,874	1.1	3,487	235,425	67.52
Colts 1 year old and under 2 years	2,631	1.0	3,139	275,955	87.91
Mares 2 years old and over	54,489	20.2	71,061	9,338,384	131.41
Geldings 2 years old and over	69,130	25.6	91,242	11,655,813	127.75
Stallions 2 years old and over	1,874	0.7	2,507	402,073	160.38
Mules, total	**148,537**	**55.1**	**256,569**	**43,670,026**	**170.21**
Mule colts under 1 year of age	2,533	0.9	3,435	269,794	78.54
Mule colts 1 year old and under 2 years	4,422	1.6	6,922	933,417	134.85
Mules 2 years old and over	142,889	53.0	246,212	42,466,815	172.48
Asses and burros	**448**	**0.2**	**542**	**57,064**	**105.28**
Cattle, total	**192,648**	**71.4**	**644,779**	**28,797,982**	**44.66**
Beef cattle, total	**41,548**	**15.4**	**182,702**	**6,666,483**	**36.49**
Calves under 1 year of age	22,878	8.5	56,306	961,936	17.08
Heifers 1 year old and under 2 years	11,402	4.2	24,492	716,997	29.27
Cows and heifers 2 years old and over	21,637	8.0	58,136	2,816,790	48.45
Steers 1 year old and under 2 years	6,315	2.3	20,289	770,187	37.96
Steers 2 years old and over	6,555	2.4	19,003	1,156,664	60.87
Bulls 1 year old and over	3,473	1.3	4,476	243,909	54.49
Dairy cattle, total	**171,008**	**63.4**	**462,077**	**22,131,499**	**47.90**
Calves under 1 year of age	63,414	23.5	99,222	1,554,453	15.67
Heifers 1 year old and under 2 years	41,352	15.3	64,334	2,023,091	31.45
Cows and heifers 2 years old and over	163,866	60.7	290,223	18,109,871	62.40
Bulls 1 year old and over	7,097	2.6	8,298	444,084	53.52
Sheep, total	**7,741**	**2.9**	**90,556**	**783,668**	**8.65**
Lambs under 1 year of age	3,851	1.4	17,459	121,785	6.98
Ewes 1 year old and over	7,037	2.6	65,562	599,183	9.14
Rams 1 year old and over	3,529	1.3	5,214	51,386	9.86
Wethers 1 year old and over	557	0.2	2,321	11,314	4.87
Goats, total	**4,073**	**1.5**	**23,912**	**72,027**	**3.01**
Kids under 1 year of age, raised for fleeces	27	(1)	129	545	4.22
Goats 1 year old and over, raised for fleeces	42	(1)	290	1,749	6.03
All other goats	4,066	1.5	23,493	69,733	2.97
Swine, total	**222,030**	**82.3**	**1,271,270**	**16,006,895**	**12.59**
Pigs under 6 months old	140,878	52.2	642,121	4,013,896	6.25
Sows and gilts for breeding, 6 months old and over	103,353	38.3	180,954	4,224,134	23.34
Boars for breeding, 6 months old and over	17,393	6.4	20,653	570,463	27.62
All other hogs, 6 months old and over	110,439	40.9	427,542	7,198,402	16.84

[1] Less than one-tenth of 1 per cent.

TABLE 24.—POULTRY AND BEES ON FARMS: 1920 AND 1910.

ITEM.	FARMS REPORTING, 1920.		NUMBER REPORTED.[1]		Value, 1920	Average value, 1920
	Number.	Per cent of all farms.	1920 (Jan. 1)	1910 (Apr. 15)		
Poultry, total	**247,322**	**91.7**	**7,827,935**	**[2] 5,053,870**	**$7,324,880**	**$0.94**
Chickens	247,062	91.6	7,393,161	4,566,428	6,685,643	0.90
Turkeys	21,312	7.9	96,770	70,009	331,070	3.42
Ducks	10,345	3.8	56,003	75,786	42,298	0.76
Geese	18,966	7.0	143.006	238,205	181,658	1.27
Guinea fowls	17,060	6.3	118,683	76,519	77,452	0.65
Pigeons	1,695	0.6	20,312	26,043	6,759	0.33
Hives of bees	**32,044**	**11.9**	**163,956**	**189,178**	**532,480**	**3.25**

[1] The numbers of the different classes of poultry are not strictly comparable for the two censuses, since a considerable number of fowls are killed between Jan. 1 and Apr. 15.
[2] Includes small numbers of peafowls and pheasants.

TABLE 25.—SELECTED CLASSES OF DOMESTIC ANIMALS ON FARMS: 1920 AND 1910.

CLASS.	NUMBER.		INCREASE.[1]	
	1920 (Jan. 1)	1910 (Apr. 15)	Number.	Per cent.
Horses:				
Total, excluding spring colts reported for 1910	171,436	162,783	8,653	5.3
Colts under 1 year old on Jan. 1 of census year	3,487	6,834	−3,347	−49.0
Horses 1 year old and over on Jan. 1 of census year	167,949	155,949	12,000	7.7
Mules:				
Total, excluding spring colts reported for 1910	256,569	173,869	82,700	47.6
Mule colts under 1 year old on Jan. 1 of census year	3,435	2,734	701	25.6
Mules 1 year old and over on Jan. 1 of census year	253,134	171,135	81,999	47.9
Cattle:				
Total, excluding spring calves reported for 1910	644,779	[2] 611,795	32,984	5.4
Calves under 1 year old on Jan. 1 of census year	155,528	135,765	19,763	14.6
Cows and heifers 1 year old and over on Jan. 1 of census year	437,185	415,467	21,718	5.2
Steers and bulls 1 year old and over on Jan. 1 of census year	52,066	60,068	−8,002	−13.3
Sheep:				
Total, excluding spring lambs reported for 1910	90,556	140,070	−49,514	−35.3

[1] A minus sign (−) denotes decrease. [2] Includes animals not classified.

TABLE 26.—DOMESTIC ANIMALS NOT ON FARMS: 1920 AND 1910.

CLASS.	INCLOSURES REPORTING.		ANIMALS.			
			Number.		Increase.[1]	
	1920 (Jan. 1)	1910 (Apr. 15)	1920 (Jan. 1)	1910 (Apr. 15)	Number.	Per cent.
Total	57,046	43,197	.....	.....	.....	.....
Horses	13,766	15,417	22,019	26,702	−4,683	−17.5
Horses 1 year old and over on Jan. 1 of census year	.....	.....	21,873	26,347	−4,474	−17.0
Mules	5,944	3,101	18,112	8,436	9,676	114.7
Mules 1 year old and over on Jan. 1 of census year	.....	.....	17,811	8,339	9,472	113.6
Asses and burros	138	67	273	74	199	.....
Cattle	32,820	23,242	52,246	36,528	15,718	43.0
Cattle 1 year old and over on Jan. 1 of census year	.....	.....	44,856	29,946	14,910	49.8
Sheep	169	118	1,623	1,579	44	2.8
Goats	614	1,019	1,323	1,744	−421	−24.1
Swine	35,981	21,528	90,293	50,241	40,052	79.7

[1] A minus sign (−) denotes decrease. Per cent not shown when base is less than 100.

TABLE 27.—TOTAL NUMBER OF DOMESTIC ANIMALS: 1920.

CLASS.	Total.	On farms.	Not on farms.
Horses	193,455	171,436	22,019
Horses 2 years old and over	186,348	164,810	21,538
Mules	274,681	256,569	18,112
Mules 2 years old and over	263,212	246,212	17,000
Asses and burros	815	542	273
Cattle	697,025	644,779	52,246
Beef cattle	188,853	182,702	6,151
Dairy cattle	508,172	462,077	46,095
Dairy cows	326,302	290,223	36,079
Sheep	92,179	90,556	1,623
Goats	25,235	23,912	1,323
Swine	1,361,563	1,271,270	90,293

LIVE-STOCK PRODUCTS.

Farm value of live-stock products: 1919 and 1909.—The Thirteenth Census schedule called for the total value as well as the total quantity of all live-stock products, whether sold or consumed on the farm. The 1909 values are therefore based directly on the reported figures. But in the Fourteenth Census schedule the question as to value in the case of dairy products, eggs, and chickens was restricted to the amounts sold. The 1919 value of butter made on farms has been computed on the basis of the average value received per pound for butter sold; the values of eggs produced and chickens raised have been computed in a similar way. The values of cheese made on farms and of honey and wax produced have been computed on the basis of average values per pound secured through the Bureau of Crop Estimates of the Department of Agriculture. The method of obtaining these average values was the same as that used for securing average values for the important crops, which is described in a later paragraph.

Dairy products.—It is difficult to secure reports of the total quantity of milk produced during a given year, especially from farmers who keep cows chiefly to supply milk and butter for family use. Since such farmers usually keep no records, they are able to make only rough estimates of the milk production, and frequently underestimate the quantity of milk produced for home use. Many farmers, too, either because they are unwilling to make any estimates or for other reasons, fail to report their milk production, even though they report butter or other dairy products as well as dairy cows.

For several decades past the Bureau of the Census has made estimates for such incomplete reports, where the farmer reported "cows kept for milk" but failed to report the amount of milk produced, these estimates being based on the average production per cow as shown by the complete reports. Since farmers with first-class dairy herds and up-to-date methods are more likely to make complete reports than those with cows of a lower grade, the estimates obtained in this way have probably been somewhat above the actual production. With the new basis of classification for dairy cows in use for 1920, however, as already noted, the estimates should be more satisfactory than heretofore, since milk will be estimated only for cows kept mainly for milk production.

In the table which follows, both the actual reported quantity of milk produced and the estimated total are given. The latter includes, in addition to the milk reported, an estimate of the amount of milk produced on farms which reported dairy cows but failed to report any milk. A certain quantity of milk, on the other hand, was reported from farms which reported no dairy cows. This is included in the total and may represent either milk produced by beef cows milked a part of the year on farms having no dairy cows or milk produced on farms which kept dairy cows some time during the year 1919, but had none on January 1, 1920.

TABLE 28.—DAIRY COWS ON FARMS, 1920; AND DAIRY PRODUCTS, 1919 AND 1909.

ITEM.	FARMS REPORTING.		Number or quantity.	Unit.	Value.
	Number.	Per cent of all farms.			
Dairy cows on farms Jan. 1, 1920, total	163,866	60.7	290,223	Head	
On farms reporting milk produced	138,182	51.2	249,802	Head	
On farms not reporting milk produced	25,684	9.5	40,421	Head	
Average production of milk per dairy cow, 1919 [1]			310	Gals.	
Specified dairy products:					
Milk, as reported ... 1919			83,217,128	Gals.	
1909			82,601,779	Gals.	
Increase, 1909–1919			615,349	Gals.	
Per cent of increase			0.7		
Total production of milk, including estimates ... 1919			95,747,638	Gals.	
Butter made ... 1919	141,662	52.5	25,551,506	Lbs.	$11,630,317
1909	145,899	57.5	26,059,585	Lbs.	$5,213,783
Cheese made ... 1919	162	0.1	16,168	Lbs.	$5,662
1909	278	0.1	39,353	Lbs.	$3,729
Milk sold ... 1919	11,578	4.3	7,060,063	Gals.	$2,679,728
1909	4,391	1.7	2,380,029	Gals.	$548,526
Cream sold ... 1919	651	0.2	100,933	Gals.	$160,758
1909	131	0.1	21,329	Gals.	$21,399
Butter fat sold ... 1919	2,810	1.0	729,419	Lbs.	$435,672
1909	149	0.1	9,224	Lbs.	$2,146
Butter sold ... 1919	56,998	21.1	5,819,193	Lbs.	$2,662,397
1909	53,848	21.2	5,670,590	Lbs.	$1,212,464
Value of milk, cream, and butter fat sold, and of butter and cheese made [2] ... 1919					$14,912,137
1909					$5,789,583
Increase, 1909–1919					$9,122,554
Per cent of increase					157.6
Receipts from sale of dairy products [3] ... 1919					$5,938,555
1909					$1,787,245
Increase, 1909–1919					$4,151,310
Per cent of increase					232.3

[1] Based on the 1919 milk production as reported for dairy cows, and the number of dairy cows on hand Jan. 1, 1920.
[2] This item represents the total farm value of dairy products, excluding milk and cream consumed as such on the farm where produced.
[3] Figures for 1919 do not include "cheese sold," as that item was not reported for 1919. The value of cheese sold in 1909 was $2,710.

TABLE 29.—SHEEP ON FARMS, 1920 AND 1910; GOATS ON FARMS, 1920; AND WOOL AND MOHAIR PRODUCED, 1919 AND 1909.

ITEM.	Farms reporting.	Number of sheep (or goats) on hand.	WOOL (OR MOHAIR) PRODUCED.		
			Number of animals shorn.	Weight (pounds).	Value.
Sheep on farms Jan. 1, 1920, total	7,741	90,556			
On farms reporting wool	5,590	73,815			
On farms not reporting wool	2,151	16,741			
Sheep of shearing age [1] on farms Apr. 15, 1910	14,267	140,070			
Wool produced, as reported, total 1919	5,712		69,004	286,561	$154,302
On farms reporting sheep	5,590		67,312	278,893	$149,866
On farms not reporting sheep	122		1,692	7,668	$4,436
Total production of wool, including estimates 1919				342,302	$184,843
1909				493,882	$130,724
Increase, 1909–1919 [2]				−151,580	$54,119
Per cent of increase [2]				−30.7	41.4
Goats raised for fleeces, on farms Jan. 1, 1920	52	419			
Mohair produced, as reported, total 1919	44		221	630	$380
1909	56			1,020	$469

[1] Sheep born before Jan. 1, 1910. [2] A minus sign (−) denotes decrease.

TABLE 30.—CHICKENS (OR FOWLS) ON FARMS, 1920 AND 1910; AND POULTRY PRODUCTS, 1919 AND 1909.

[The products shown for 1919 include chicken eggs and chickens only, while the 1909 figures include the products of all kinds of poultry.]

ITEM.	FARMS REPORTING.		Number or quantity.	Value.
	Number.	Per cent of all farms.		
			Number.	
Chickens on farms Jan. 1, 1920, total	247,062	91.6	7,393,161	
On farms reporting eggs produced	226,126	83.8	6,990,888	
On farms reporting chickens raised	193,284	71.6	6,129,460	
Fowls on farms Apr. 15, 1910	223,808	88.2	5,053,870	
			Dozens.	
Eggs produced, as reported 1919	226,682	84.0	23,560,559	$9,814,715
Total production of eggs, including estimates 1919			24,841,021	10,433,229
1909			23,556,124	4,256,769
Eggs sold, as reported 1919	147,558	54.7	11,058,388	4,514,405
1909	148,354	58.5	10,471,857	1,908,721
			Number.	
Chickens raised, as reported 1919	193,771	71.8	11,658,183	8,264,972
Total chickens raised, including estimates 1919			14,047,006	9,973,374
1909			15,227,685	4,496,767
Chickens sold, as reported 1919	98,753	36.6	3,150,011	2,146,195
1909	127,228	50.1	4,617,041	1,430,191

TABLE 31.—BEES ON FARMS, 1920 AND 1910; AND HONEY AND WAX PRODUCED, 1919 AND 1909.

ITEM.	Farms reporting.	Hives of bees.	PRODUCT.	
			Quantity (pounds).	Value.
Bees on farms Jan. 1, 1920, total	32,044	163,956		
On farms reporting honey	17,257	109,875		
On farms not reporting honey	14,787	54,081		
Bees on farms Apr. 15, 1910	36,248	189,178		
Honey produced 1919	17,340		1,341,002	$348,661
1909	21,742		1,809,127	211,607
Wax produced 1919			23,209	7,432
1909			76,400	18,979

CROPS.

Summary: 1919 and 1909.—This section summarizes the census data relative to all of the farm crops of 1919 and 1909, including the percentage of increase for the decade in acreage, production, and value.

In comparing one year with another it should be borne in mind that the acreage of crops (or the number of fruit trees) and the number of farms reporting are on the whole a better index of the general changes or tendencies in agriculture than either the quantity or the value of the crops, since variations in quantity may be due mainly to favorable or unfavorable seasons, and variations in the value of the crops may result largely from changes in prices.

The combined acreage of crops harvested in North Carolina in 1919 for which the acreage was reported was 5,849,998, which represents 71.4 per cent of the total improved land in farms (8,198,409 acres). The total crop acreage reported for 1909 was 5,736,176, or 65.1 per cent of the improved land in farms (8,813,056 acres). Most of the remaining improved land doubtless consisted of improved pasture, land lying fallow, house and farm yards, and land occupied by orchards and vineyards, the acreage of which was not reported.

In addition to the crops regularly harvested in 1919, as shown in the tables, there were reported 50,474 acres of mature crops grazed or "hogged off."

Farm value of crops.—At the census of 1920 the farm schedule called for the value of all farm property, including land, buildings, implements and machinery, and live stock, and also for the value of live-stock products sold.

In the case of farm crops, however, wherever a unit value could be used, such as the value per bushel or per ton, the farmer was asked to report the acreage and production of each crop but not the value. To supplement the information obtained from the farmers, the Bureau of Crop Estimates of the United States Department of Agriculture secured by special schedule from its crop reporters average values for such crops. These special schedules were tabulated by the Bureau of the Census, and the resulting averages, approved by the Bureau of Crop Estimates as representing a fair average of the farm value per unit, were used in computing most of the crop values presented in the accompanying tables. For some products it was not possible to find any satisfactory unit on which to base a computation of the total value. Values were therefore obtained on the 1920 census schedule for vegetables, other than potatoes and sweet potatoes, and for the products of the farm garden.

TABLE 32.—SUMMARY FOR ALL CROPS: 1919 AND 1909.

CROP.	FARMS REPORTING. Number. 1919	Number. 1909	Per cent of all farms. 1919	Per cent of all farms. 1909	ACRES HARVESTED. 1919	1909	Per cent of increase[1]	PRODUCTION. Quantity. Unit.	Quantity. 1919	Quantity. 1909	Quantity. Per cent of increase[1]	Value. 1919	Value. 1909	Value. Per cent of increase[1]
All crops												$503,229,313	$131,071,959	283.9
With acreage reports					[2] 5,849,998	5,736,176	2.0					481,485,874	127,428,105	277.8
With no acreage reports												21,743,439	3,643,854	496.7
Cereals, total					3,133,891	3,250,870	−3.6	Bu.	47,895,144	41,117,292	16.5	94,616,625	37,848,797	150.0
Corn	253,026	228,322	93.8	90.0	2,311,462	2,459,457	−6.0	Bu.	40,998,317	34,063,531	20.4	79,946,722	31,286,102	155.5
Oats	34,647	48,958	12.8	19.3	125,885	228,120	−44.8	Bu.	1,671,308	2,782,508	−39.9	1,838,447	1,741,561	5.6
Wheat	89,388	65,124	33.1	25.7	620,659	501,912	23.7	Bu.	4,744,528	3,827,145	24.0	11,861,354	4,420,322	168.3
Barley	179	149	0.1	0.1	429	504	−14.9	Bu.	3,510	7,535	−53.4	6,494	6,863	−5.4
Rye	19,637	12,830	7.3	5.1	67,871	48,685	39.4	Bu.	390,123	280,431	39.1	819,263	269,566	203.9
Buckwheat	1,838	3,304	0.7	1.3	5,539	11,606	−52.3	Bu.	63,478	144,186	−56.0	101,565	113,577	−10.6
Kafir and milo	13	32	(3)	(3)	20	65		Bu.	258	599	−56.9	465	537	−13.4
Rough rice	116	161	(3)	0.1	172	521	−67.0	Bu.	3,766	11,357	−66.8	10,545	10,269	2.7
Mixed crops[4]	366		0.1		1,854			Bu.	19,856			31,770		
Other grains and seeds with acreage reports, total[5]					224,623	371,854	−39.6					16,310,895	6,464,893	152.3
Dry edible beans	1,825	6,574	0.7	2.6	2,277	5,521	−58.8	Bu.	12,334	35,937	−65.7	64,137	57,528	11.5
Soy beans	9,721	264	3.6	0.1	47,041	1,249		Bu.	498,048	13,313		1,743,194	14,141	
Dry peas	20,619	39,726	7.6	15.7	49,513	169,934	−70.9	Bu.	258,829	651,567	−60.3	1,035,316	1,024,228	1.1
Peanuts	21,002	31,503	7.8	12.4	125,766	195,134	−35.5	Bu.	5,854,689	5,980,919	−2.1	13,465,793	5,368,826	150.8
Seeds with no acreage reports, total[6]								Bu.	12,196	2,071	488.9	286,752	7,464	
Red clover seed	1,455		0.5					Bu.	6,858	285		205,740	2,012	
Other clover and alfalfa seed	374		0.1					Bu.	3,140			69,080		
Timothy seed	10	65	(3)	(3)				Bu.	121	247	−51.0	817	454	80.0
Other grass seed	168	161	0.1	0.1				Bu.	1,803	1,421	26.9	9,925	2,399	313.7
Hay and forage, total[7]	135,339	69,615	50.2	27.4	992,374	376,399		Tons.	688,843	371,126		18,966,611	4,798,823	
All tame or cultivated grasses					249,151	185,433	34.4	Tons.	246,928	180,627	36.7	7,535,723	2,301,554	227.4
Timothy alone	2,162	3,539	0.8	1.4	10,976	18,400	−40.3	Tons.	10,163	16,011	−36.5	355,705	222,010	60.2
Timothy and clover mixed	7,343	5,925	2.7	2.3	47,373	44,467	6.5	Tons.	47,648	39,050	22.0	1,524,736	500,508	204.6
Clover alone	14,565	10,736	5.4	4.2	73,355	38,681	89.6	Tons.	75,579	39,445	91.6	2,418,528	545,718	343.2
Alfalfa	949	272	0.4	0.1	3,240	735	340.8	Tons.	5,769	1,394	313.8	219,222	22,276	884.1
Other tame grasses[8]	25,648		9.5		114,207	83,150	37.4	Tons.	107,769	84,727	27.2	3,017,532	1,011,042	198.5
Wild, salt, or prairie grasses	11,119	11,882	4.1	4.7	41,913	44,791	−6.4	Tons.	50,413	54,636	−7.7	1,159,499	561,337	106.6
Small grains cut for hay	18,482	30,507	6.9	12.0	59,395	129,766	39.8	Tons.	52,714	118,687	28.0	1,581,420	1,776,243	167.8
Annual legumes cut for hay	30,376		11.3		121,962				99,243			3,175,776		
Silage crops	451		0.2		4,386				28,931			318,241		
Corn cut for forage[7]	60,428		22.4		493,612	16,364		Tons.	196,848	17,085		4,921,200	159,000	
Kafir, sorghum, etc., for forage	4,616		1.7		21,314				12,607			252,140		
Root crops for forage	267		0.1		641	45		Tons.	1,159	91		22,612	689	
Vegetables, total												35,784,948	12,585,018	184.3
Potatoes (Irish or white)	79,069	77,421	29.3	30.5	35,797	31,990	11.9	Bu.	2,853,797	2,372,260	20.3	6,278,351	1,755,413	257.7
Sweet potatoes and yams	137,230	142,238	50.9	56.1	74,678	84,740	−11.9	Bu.	7,959,786	8,493,283	−6.3	11,939,707	4,333,297	175.5
Other vegetables[9]	14,164	188,098	5.3	74.1	14,710	95,980						1,718,349	6,496,308	
Farm garden[10]	225,566		83.6									15,848,541		
Miscellaneous crops, total												330,709,085	64,878,463	409.7
Tobacco	98,310	51,926	36.4	20.5	459,011	221,890	106.9	Lbs.	280,163,432	138,813,163	101.8	151,288,264	13,847,559	992.5
Cotton	153,010	129,704	56.7	51.1	1,373,701	1,274,404	7.8	Bales	858,406	665,132	29.1	149,362,644	42,066,099	255.1
Cottonseed (estimated)								Tons.	386,285	332,566	16.2	28,585,090	8,417,246	239.6
Sorghum grown for sirup	45,151	41,080	16.7	16.2	30,624	20,662	48.2	Tons.	100,463	84,753	18.5	1,467,880	524,667	179.8
Maple sugar and sirup	62	85	(3)	(3)								1,463	965	51.6
Broom corn	516	128	0.2	0.1	71	15		Lbs.	23,795	6,493	266.5	1,432	549	160.8
Chufas	21	211	(3)	0.1	31	376	−91.8	Bu.	578	6,880	−91.6	2,312	10,529	−78.0
Sundry minor crops[11]						295							10,849	
Fruits and nuts, total												6,554,397	4,488,501	46.0
Small fruits	9,737		3.6		4,099	6,701	−38.8	Qts.	4,776,710	12,827,427	−62.8	947,714	853,076	11.1
Other fruits and nuts												5,606,683	3,635,425	54.2

[1] A minus sign (−) denotes decrease. Per cent not shown when base is less than 100 or when per cent is more than 1,000.
[2] Excluding 493,612 acres reported for corn cut for forage, which is practically all duplicated in the acreage shown for corn harvested as grain.
[3] Less than one-tenth of 1 per cent.
[4] Principally wheat and oats grown and harvested together.
[5] Includes small quantities of sorghum seed (1919 and 1909), of tobacco seed (1919), and of flaxseed and castor beans (1909). A considerable part of the acreage in soy beans, peas, and possibly some other crops, is probably a duplication of other crop acreage.
[6] Includes small quantities of millet seed (1919 and 1909), of vetch seed (1919), and of flower and vegetable seeds (value only, 1909). The entire acreage from which the grass and clover seeds were secured is believed to be included in the acreage given elsewhere for hay and forage.
[7] Corn cut for forage was not reported to any extent in 1909; hence no fair comparison between 1919 and 1909 can be made, either for the hay and forage totals or for the bracketed group in which corn cut for forage appears.
[8] Includes millet and Hungarian grass.
[9] The 1919 figures represent vegetables raised for sale only.
[10] In 1909 the value of the farm garden was largely included in the value of "other vegetables."
[11] These crops comprise sugar cane, ginseng, and hops.

TABLE 33.—ACREAGE OF IMPORTANT CROPS: 1879 TO 1919.

CROP.	1919	1909	1899	1889	1879
Corn	2,311,462	2,459,457	2,720,206	2,360,627	2,305,419
Oats	125,885	228,120	270,876	541,851	500,415
Wheat	620,659	501,912	746,984	666,509	646,829
Peanuts	125,766	195,134	95,856	17,767	
Hay and forage	[1] 992,374	376,399	229,998	190,754	101,758
Sweet potatoes and yams	74,678	84,740	68,730	71,752	50,803
Tobacco	459,011	221,890	203,023	97,077	57,208
Cotton	1,373,701	1,274,404	1,007,020	1,147,136	893,153

[1] Includes 493,612 acres in corn cut for forage. This crop was not included to any extent in the hay and forage totals prior to 1919. If its acreage be deducted, to make the 1919 figures more closely comparable with those of earlier years, the remaining area in hay and forage will be 498,762 acres.

TABLE 34.—PERCENTAGES AND AVERAGES FOR IMPORTANT CROPS: 1919 AND 1909.

CROP.	PER CENT OF IMPROVED LAND OCCUPIED. 1919	1909	AVERAGE YIELD PER ACRE. Unit.	1919	1909	AVERAGE VALUE PER ACRE. 1919	1909
Corn	28.2	27.9	Bu.	17.7	13.8	$34.59	$12.72
Oats	1.5	2.6	Bu.	13.3	12.2	14.60	7.63
Wheat	7.6	5.7	Bu.	7.6	7.6	19.11	8.81
Peanuts	1.5	2.2	Bu.	46.6	30.6	107.07	27.51
Hay and forage	12.1	4.3	Tons.	0.69	0.99	19.11	12.75
Sweet potatoes and yams	0.9	1.0	Bu.	106.6	100.2	159.88	51.14
Tobacco	5.6	2.5	Lbs.	610.4	625.6	329.60	62.41
Cotton	16.8	14.5	Bales	0.62	0.52	108.73	33.01

TABLE 35.—VEGETABLES RAISED FOR SALE: 1919.

[Vegetables other than potatoes and sweet potatoes.]

CROP.	FARMS REPORTING.		Acres harvested.	Value of product.
	Number.	Per cent of all farms.		
Total	**14,164**	**5.3**	**14,710**	**$1,718,349**
Asparagus	7	(1)	47	4,971
Beans (green)	2,883	1.1	1,500	142,160
Cabbages	4,230	1.6	1,181	198,393
Cantaloupes and muskmelons	2,061	0.8	2,130	351,543
Corn (sweet)	835	0.3	908	65,358
Cucumbers	1,040	0.4	652	129,942
Lettuce	283	0.1	258	112,581
Onions	1,827	0.7	302	37,932
Peas (green)	774	0.3	439	48,829
Peppers (green)	68	(1)	26	8,641
Tomatoes	2,214	0.8	683	119,079
Turnips	62	(1)	32	2,970
Watermelons	3,972	1.5	5,983	414,762
All other vegetables			48	12,505
Mixed vegetables	521	0.2	521	68,683

[1] Less than one-tenth of 1 per cent.

TABLE 36.—SUGAR CROPS: 1919 AND 1909.

CROP.	FARMS REPORTING.		Acres (or trees).	PRODUCTION.		
	Number.	Per cent of all farms.		Quantity.	Unit.	Value.
Maple sugar and sirup, total 1919	62	(1)	*Trees tapped.* 2,054			$1,463
1909	85	(1)	3,101			965
Sugar made 1919				1,560	Lbs.	546
1909	68	(1)		3,305	Lbs.	534
Sirup made 1919				333	Gals.	917
1909	60	(1)		404	Gals.	431
Sorghum grown for sirup 1919	45,151	16.7	*Acres.* [2] 30,624	[2] 100,463	Tons.	
1909	41,080	16.2	20,662	84,753	Tons.	
Sirup made 1919				[2] 1,397,980	Gals.	1,467,880
1909				1,099,346	Gals.	524,667
Sugar cane, total 1919						
1909						10,697
Cane grown 1909	596	0.2	294	1,494	Tons.	
Cane sold 1909	6	(1)		11	Tons.	103
Sirup made 1909	593	0.2		21,677	Gals.	10,594

[1] Less than one-tenth of 1 per cent.
[2] Figures include estimates for incomplete reports.

TABLE 37.—SMALL FRUITS: 1919 AND 1909.

CROP.	FARMS REPORTING.		Acres harvested.	PRODUCTION.	
	Number.	Per cent of all farms.		Quantity (quarts).	Value.
Total 1919	**9,737**	**3.6**	**4,099**	**4,776,710**	**$947,714**
1909			6,701	12,827,427	853,076
Strawberries 1919	5,796	2.1	2,186	3,807,598	799,590
1909	5,668	2.2	5,420	10,313,361	712,126
Raspberries 1919	285	0.1	38	29,073	6,977
Raspberries and loganberries 1909	331	0.1	40	37,764	3,388
Blackberries and dewberries 1919	3,663	1.4	1,867	936,251	140,438
1909	2,655	1.0	1,233	2,464,065	136,609
Currants 1919	39	(1)	(2)	957	144
1909	89	(1)	3	5,382	400
Other berries 1919	37	(1)	8	2,831	565
1909			5	6,855	553

[1] Less than one-tenth of 1 per cent. [2] Less than 1 acre.

TABLE 38.—FRUIT AND NUT TREES AND GRAPEVINES NOT OF BEARING AGE: 1920 AND 1910.

CROP.	FARMS REPORTING.				TREES OR VINES NOT OF BEARING AGE.	
	Number.		Per cent of all farms.			
	1920	1910	1920	1910	1920	1910
Orchard fruits, total [1]	**73,558**		**27.3**		**2,725,475**	**2,971,879**
Apples	58,724	68,268	21.8	26.9	1,394,588	1,835,337
Peaches	48,091	45,367	17.8	17.9	1,093,993	861,042
Pears	22,715	30,630	8.4	12.1	129,104	150,368
Plums and prunes	8,245	8,987	3.1	3.5	35,820	45,503
Cherries	13,761	11,608	5.1	4.6	71,880	74,111
Subtropical fruits, total [2]					3,763	7,922
Figs	1,722	2,296	0.6	0.9	3,763	7,783
Grapes	**16,877**	**14,490**	**6.3**	**5.7**	**114,582**	**120,208**
Nuts, total [3]					38,209	32,737
Pecans	6,465	2,110	2.4	0.8	37,227	20,781
Walnuts (Persian or English)	430	509	0.2	0.2	982	1,731

[1] Includes apricots, quinces, and (for 1910) mulberries. Since these fruits were not called for by the 1920 schedule, the returns for that year are somewhat incomplete.
[2] The 1910 figures include oranges, lemons, and Japanese persimmons.
[3] The 1910 figures include almonds, and also black walnuts and several other varieties of nuts not called for by the 1920 schedule.

TABLE 39.—ORCHARD AND SUBTROPICAL FRUITS, GRAPES, AND NUTS: 1919 AND 1909.

CROP.	FARMS REPORTING TREES OR VINES OF BEARING AGE.				NUMBER OF TREES OR VINES OF BEARING AGE.		PRODUCTION.				
	Number.		Per cent of all farms.					Quantity.		Value.	
	1920	1910	1920	1910	1920	1910	Unit.	1919	1909	1919	1909
Orchard fruits, total [1]	**139,576**		**51.7**		**5,940,243**	**8,162,464**	Bu.	**2,603,698**	**6,324,301**	**$4,698,252**	**$3,248,036**
Apples	128,655	159,883	47.7	63.0	3,474,821	4,910,171	Bu.	1,938,038	4,775,693	3,294,671	2,014,670
Peaches	101,220	110,106	37.5	43.4	1,976,756	2,661,791	Bu.	479,218	1,344,410	1,006,360	1,041,767
Pears	50,420	45,093	18.7	17.8	219,725	243,367	Bu.	111,548	84,019	211,945	81,347
Plums and prunes	25,526	25,055	9.5	9.9	110,577	168,883	Bu.	37,415	61,406	72,965	45,274
Cherries	32,794	28,568	12.2	11.3	158,187	168,065	Bu.	37,373	53,788	112,119	60,453
Subtropical fruits, total [2]					**6,692**	**21,227**				**3,966**	**22,771**
Figs	3,008	7,159	1.1	2.8	6,692	21,054	Lbs.	33,017	660,624	3,966	22,632
Grapes	**60,244**	**43,121**	**22.3**	**17.0**	**543,734**	**411,278**	Lbs.	**10,679,108**	**15,116,920**	**854,333**	**336,083**
Nuts, total [3]					**18,573**	**29,462**	Lbs.	**171,329**	**1,244,629**	**50,132**	**28,535**
Pecans	3,704	1,117	1.4	0.4	17,470	6,876	Lbs.	145,753	74,861	43,736	8,194
Walnuts (Persian or English)	495	563	0.2	0.2	1,103	2,125	Lbs.	25,576	73,303	6,396	3,686

[1] Includes apricots, quinces, and (for 1910) mulberries. Since these fruits were not specifically called for by the 1920 schedule, the returns for that year are somewhat incomplete.
[2] The figures for 1910 and 1909 include oranges, lemons, Japanese persimmons, and pomegranates.
[3] The figures for 1910 and 1909 include almonds, and also black walnuts and several other varieties of nuts not called for by the 1920 schedule.

Age of farmers.—A farmer or farm operator, as defined for census purposes, is a person who operates a farm. The number of farm operators, for which the age distribution is shown in the following table, is therefore the same as the number of farms.

TABLE 40.—FARM OPERATORS CLASSIFIED ACCORDING TO AGE, COLOR, AND TENURE: 1920 AND 1910.

AGE AND COLOR.	TOTAL.		OWNERS.		MANAGERS.		TENANTS.	
	1920	1910	1920	1910	1920	1910	1920	1910
All farmers, total	269,763	253,725	151,376	145,320	928	1,118	117,459	107,287
Reporting age	266,181	253,204	149,656	145,113	889	1,103	115,636	106,988
Under 25 years	17,944	17,931	4,198	4,403	71	106	13,675	13,422
25 to 34 years	55,729	58,785	23,079	25,245	246	307	32,404	33,233
35 to 44 years	66,867	59,103	36,581	33,808	244	323	30,042	24,972
45 to 54 years	58,748	55,824	36,358	36,768	196	206	22,194	18,850
55 to 64 years	40,147	39,952	28,813	28,359	89	109	11,245	11,484
65 years and over	26,746	21,609	20,627	16,530	43	52	6,076	5,027
Not reporting age	3,582	521	1,720	207	39	15	1,823	299
White, total	193,473	188,069	129,099	123,877	832	1,044	63,542	63,148
Reporting age	191,096	187,781	127,655	123,733	797	1,031	62,644	63,017
Under 25 years	11,734	13,290	3,697	3,919	62	100	7,975	9,271
25 to 34 years	40,279	43,978	20,606	22,203	217	289	19,456	21,486
35 to 44 years	48,184	44,059	31,647	29,333	223	303	16,314	14,423
45 to 54 years	41,094	41,127	30,359	31,087	181	191	10,554	9,849
55 to 64 years	29,834	29,761	24,215	23,794	74	101	5,545	5,866
65 years and over	19,971	15,566	17,131	13,397	40	47	2,800	2,122
Not reporting age	2,377	288	1,444	144	35	13	898	131
Colored, total	76,290	65,656	22,277	21,443	96	74	53,917	44,139
Reporting age	75,085	65,423	22,001	21,380	92	72	52,992	43,971
Under 25 years	6,210	4,641	501	484	9	6	5,700	4,151
25 to 34 years	15,450	14,807	2,473	3,042	29	18	12,948	11,747
35 to 44 years	18,683	15,044	4,934	4,475	21	20	13,728	10,549
45 to 54 years	17,654	14,697	5,999	5,681	15	15	11,640	9,001
55 to 64 years	10,313	10,191	4,598	4,565	15	8	5,700	5,618
65 years and over	6,775	6,043	3,496	3,133	3	5	3,276	2,905
Not reporting age	1,205	233	276	63	4	2	925	168

Farmers classified by number of years on farm.—In the following table the farmers of the state are classified according to the number of years they had been on the farms which they were operating when the census was taken. The purpose of this classification is to show the relative stability of the different classes.

TABLE 41.—FARM OPERATORS CLASSIFIED ACCORDING TO NUMBER OF YEARS ON FARM, BY COLOR AND TENURE: 1920 AND 1910.

NOTE.—In 1920 the date of enumeration (January 1) came just before the period during which changes from one farm to another are commonly made in most localities, and hence at a time when many farmers had almost, but not quite, completed one, two, or more years on their farms. Considerable numbers of these farmers reported one, two, or more full years, in place of reporting the correct number of months (or years and months). In 1910, however, the enumeration date (April 15) was late enough so that, in localities where the common moving time was in the early part of the year, the number of years of occupancy was accurately reported. These differences seriously affect the comparability of the returns, especially for the first two years of occupancy. Hence these two years, which were tabulated separately and are so published in Volume V of the Fourteenth Census Reports, have been combined in the following table.

NUMBER OF YEARS ON FARM AND COLOR.	TOTAL		OWNERS.		MANAGERS.		TENANTS.	
	1920	1910	1920	1910	1920	1910	1920	1910
All farmers, total	269,763	253,725	151,376	145,320	928	1,118	117,459	107,287
Rptg. years on farm	255,307	225,657	146,925	122,669	819	995	107,563	101,993
Less than 2 years	61,754	61,272	15,565	12,461	285	362	45,904	48,449
2 to 4 years	56,346	54,746	21,676	22,558	235	310	34,435	31,878
5 to 9 years	41,526	36,170	26,076	23,247	156	175	15,294	12,748
10 years and over	95,681	73,469	83,608	64,403	143	148	11,930	8,918
Not reporting	14,456	28,068	4,451	22,651	109	123	9,896	5,294
White, total	193,473	188,069	129,099	123,877	832	1,044	63,542	63,148
Rptg. years on farm	184,276	165,707	125,400	104,588	739	931	58,137	60,188
Less than 2 years	39,506	41,351	13,200	10,507	258	344	26,048	30,500
2 to 4 years	36,164	37,533	18,057	18,846	208	292	17,899	18,395
5 to 9 years	30,032	26,471	21,795	19,361	146	159	8,091	6,951
10 years and over	78,574	60,352	72,348	55,874	127	136	6,099	4,342
Not reporting	9,197	22,362	3,699	19,289	93	113	5,405	2,960
Colored, total	76,290	65,656	22,277	21,443	96	74	53,917	44,139
Rptg. years on farm	71,031	59,950	21,525	18,081	80	64	49,426	41,805
Less than 2 years	22,248	19,921	2,365	1,954	27	18	19,856	17,949
2 to 4 years	20,182	17,213	3,619	3,712	27	18	16,536	13,483
5 to 9 years	11,494	9,699	4,281	3,886	10	16	7,203	5,797
10 years and over	17,107	13,117	11,260	8,529	16	12	5,831	4,576
Not reporting	5,259	5,706	752	3,362	16	10	4,491	2,334

Cooperative marketing and purchasing.—Cooperative marketing of farm products or cooperative purchasing of supplies through farmers' organizations in 1919 was reported by 3,524 farms in North Carolina, including 302 farms which reported both sales and purchases, 548 farms which reported sales only, and 2,674 farms which reported purchases only.

TABLE 42.—COOPERATIVE MARKETING AND PURCHASING THROUGH FARMERS' ORGANIZATIONS: 1919.

ITEM.	FARMS REPORTING.		AMOUNT.	
	Number.	Per cent of all farms.	Total.	Average per farm.
Marketing or purchasing	3,524	1.3	.....	.....
Marketing	850	0.3	$663,227	$780
Purchasing	2,976	1.1	421,142	142

Farm facilities—Motor vehicles, telephones, water, and light on farms.—The following table indicates the extent to which the farmers of North Carolina used motor vehicles and telephones, and the extent to which the farm homes were supplied with water and modern lighting facilities.

TABLE 43.—MOTOR VEHICLES, TELEPHONES, WATER, AND LIGHT ON FARMS: 1920.

ITEM.	FARMS REPORTING.		Number reported.	Number per 1,000 of all farms.
	Number.	Per cent of all farms.		
Automobiles	41,839	15.5	44,207	164
Motor trucks	2,551	0.9	2,671	10
Tractors	2,184	0.8	2,277	8
Telephones	33,029	12.2	.....	.....
Water piped into house	4,423	1.6	.....	.....
Gas or electric light	7,816	2.9	.....	.....

Pure-bred live stock on farms.—The inquiry relating to pure-bred live stock called for registered animals only, but it seems evident, from a study of the returns, that some animals merely eligible for registry (but not actually registered) were included in the reports.

The number of farms in North Carolina in 1920 was 269,763, of which number 257,573 reported domestic animals of some kind, and 10,057 reported pure-bred live stock.

TABLE 44.—PURE-BRED LIVE STOCK CLASSIFIED ACCORDING TO BREED: 1920.

NOTE.—Pure-bred horses reported in North Carolina represented 0.1 per cent of all horses on farms (see Table 23); pure-bred cattle, 1.7 per cent of the total; pure-bred sheep, 1.3 per cent; pure-bred swine, 2.2 per cent.

BREED.	Number.	BREED.	Number.
Horses, total	193	**Sheep**, total	1,207
American Saddler	5	Dorset Horn	19
French Draft	5	Hampshire Down	209
Percheron	94	Leicester	12
Standard Bred	17	Shropshire	820
All other breeds [1]	72	Southdown	113
		All other breeds [1]	34
Cattle, total	10,782	**Swine**, total	27,374
Beef breeds, total	3,085	Berkshire	3,511
Aberdeen Angus	786	Chester White	1,099
Hereford	933	Duroc-Jersey	13,843
Polled Durham	156	Essex	227
Shorthorn	732	Hampshire	1,352
All other beef breeds [1]	478	Poland China	5,484
Dairy breeds, total	7,697	Spotted Poland China	16
Ayrshire	44	Tamworth	258
Guernsey	789	Yorkshire	27
Holstein-Friesian	1,613	All other breeds [1]	1,557
Jersey	4,978		
All other dairy breeds [1]	273		

[1] Includes animals reported as pure bred, with breed not specified.

Calves, pigs, and lambs raised on farms.—The figures presented include young animals born in 1919, which were retained on the farm, sold to others, or slaughtered for food, but do not include young animals purchased or those that died.

TABLE 45.—CALVES, PIGS, AND LAMBS RAISED ON FARMS: 1919.

ITEM.	FARMS REPORTING.		ANIMALS RAISED.	
	Number.	Per cent of all farms.	Number.	Average per farm.
Calves	100,379	37.2	185,516	1.8
Pigs	99,961	37.1	1,056,170	10.6
Lambs	4,745	1.8	41,869	8.8

Domestic animals sold or slaughtered on farms.—The number of cattle, swine, and sheep slaughtered on farms was reported for both 1919 and 1909, but the farm schedule for 1919 carried no inquiry with regard to the value of the animals slaughtered, or with regard to the number or value of the animals sold by farmers. The total value of domestic animals sold or slaughtered on farms in North Carolina in 1919 has been estimated, however, at $41,600,000, as compared with $18,526,988, the value reported for 1909.

TABLE 46.—DOMESTIC ANIMALS SLAUGHTERED ON FARMS: 1919 AND 1909.

ITEM AND CENSUS YEAR.	FARMS REPORTING.		ANIMALS SLAUGHTERED.		Meat and meat products sold (pounds).
	Number.	Per cent of all farms.	Number.	Average per farm.	
Cattle and calves 1919	17,372	6.4	35,492	2.0	4,085,821
1909	.....	.....	50,734	.....	.....
Cattle 1909	13,201	5.2	36,132	2.7	.....
Calves 1909	5,964	2.4	14,602	2.4	.....
Swine 1919	208,602	77.3	934,320	4.5	23,406,140
1909	166,636	65.7	783,247	4.7	.....
Sheep and lambs 1919	1,775	0.7	5,292	3.0	93,474
1909	3,026	1.2	9,763	3.2	.....

Sales of selected crops.—The sales of the crops listed represent that part of the year's production which was sold, or to be sold, by those farmers who produced the crops.

TABLE 47.—PRODUCTION AND SALES OF SELECTED CROPS: 1919 AND 1909.

CROP AND CENSUS YEAR.	Farms reporting production.	FARMS REPORTING SALES.		Production.	QUANTITY SOLD (OR TO BE SOLD).	
		Number.	Per cent of farms reporting production.		Amount.	Per cent of production.
				Bushels.	*Bushels.*	
Corn 1919	253,026	12,193	4.8	40,998,317	1,617,099	3.9
1909	228,322	33,427	14.6	34,063,531	1,728,493	5.1
Oats 1919	34,647	1,060	3.1	1,671,308	78,292	4.7
1909	48,958	5,368	11.0	2,782,508	211,043	7.6
Barley 1919	179	4	2.2	3,510	60	1.7
1909	149	7	4.7	7,535	216	2.9
				Tons.	*Tons.*	
Hay 1919	.....	.....	.....	449,298	17,179	3.8
1909	.....	.....	.....	353,950	25,601	7.2
				Bushels.	*Bushels.*	
Potatoes 1919	79,069	11,582	14.6	2,853,797	1,443,577	50.6
Apples 1919	.....	9,640	.....	1,938,038	506,398	26.1

Fruit products of farms.—The figures relate only to fruit products obtained from fruit grown on those farms reporting the products.

TABLE 48.—FRUIT PRODUCTS (FARM PRODUCTION): 1919 AND 1909.

ITEM.	Farms reporting.	Production.
		Gallons.
Cider 1919	6,616	250,517
1909	8,240	647,152
Cider made (or to be made) into vinegar 1919	5,436	136,323
Vinegar made on farms[1] 1909	9,056	188,610
Grape juice 1919	984	22,501
Wine and grape juice 1909	5,961	205,152
		Pounds.
Dried fruits 1919	17,023	1,065,302
1909	15,569	1,500,681

[1] Includes vinegar other than that made from cider.

Forest products of farms.—Forest products, as defined on the farm schedule, include firewood, fence posts, crossties, pulp wood, saw logs, poles, etc., and standing timber sold and cut during the years indicated. The figures cover only forest products of farms and do not represent by any means the total value of all forest products cut in the state during the census years.

TABLE 49.—FOREST PRODUCTS OF FARMS: 1919 AND 1909.

ITEM.	1919	1909
Forest products of farms:		
Farms reporting	114,970	156,873
Per cent of all farms	42.6	61.8
Value	$32,735,263	$11,364,134
Average per farm reporting	$285	$72
Forest products sold from farms (or cut and held for sale):		
Farms reporting	32,693	.....
Value	$18,711,315	$5,949,674
Average per farm reporting	$572	.....
Forest products used on farms (or cut and held for use):		
Farms reporting	103,734	.....
Value	$14,023,948	$5,414,460
Average per farm reporting	$135	.....

Nurseries and greenhouses.—The data presented for nurseries include the returns from all farms and establishments reporting receipts from the sale of nursery stock, and those for greenhouses include the returns from all farms and establishments reporting receipts from the sale of greenhouse products (whether grown in hothouses or in cold frames).

TABLE 50.—NURSERIES AND GREENHOUSES: 1919 AND 1909.

ITEM.	1919	1909
Nurseries:		
Number of nurseries (farms and establishments) reporting	62	125
Acreage used for growing nursery stock	989	754
Receipts from sale of products	$334,977	$266,968
Average receipts per nursery	$5,403	$2,136
Average receipts per acre	$338.70	$354.07
Greenhouses:		
Number of farms and establishments reporting	94	109
Square feet under glass	453,691	193,139
Receipts from sale of products	$325,245	$126,995
Flowers and flowering plants	$314,945	.....
Vegetables and vegetable plants	$10,300	.....
Average receipts per farm or establishment	$3,460	$1,165

COUNTY TABLE I.—FARMS AND FARM PROPERTY, 1920.

		The State.			Alamance.	Alexander.	Alleghany.	Anson.	Ashe.
		Total.	White.	Colored.					
	ALL FARMS.								
1	Number of farms..1920	269,763	193,473	76,290	2,705	1,921	1,409	3,706	3,407
2	1910	253,725	188,669	65,056	2,508	1,924	1,466	3,332	3,215
3	1900	224,637	169,773	54,864	2,296	1,880	1,367	2,940	3,099
	All farmers classified by sex, 1920:								
4	Male....number..	257,612	185,526	72,086	2,585	1,767	1,321	3,526	3,217
5	Female....number..	12,151	7,947	4,204	120	154	88	180	190
	Color and nativity of all farmers, 1920:								
6	Native white....number..	193,081	193,081	.....	2,034	1,807	1,355	1,691	3,332
7	Foreign-born white....number..	392	392	.....	1	.....	.....	.....	3
8	Negro and other nonwhite....number..	76,290	.....	76,290	670	114	54	2,015	72
	All farms classified by size, 1920:								
9	Under 3 acres....number..	388	278	110	1	5	.....	2	3
10	3 to 9 acres....number..	13,281	8,444	4,837	98	77	60	90	270
11	10 to 19 acres....number..	37,667	21,038	16,629	177	167	115	517	396
12	20 to 49 acres....number..	87,239	54,152	33,087	562	542	335	1,449	1,003
13	50 to 99 acres....number..	68,903	55,100	13,803	879	617	409	874	913
14	100 to 174 acres....number..	41,082	35,238	5,844	731	357	304	498	512
15	175 to 259 acres....number..	12,448	11,206	1,242	188	95	104	162	101
16	260 to 499 acres....number..	6,646	6,057	589	61	55	63	92	113
17	500 to 999 acres....number..	1,629	1,510	119	6	6	15	19	27
18	1,000 acres and over....number..	480	450	30	2	.....	4	3	3
	LAND AND FARM AREA.								
19	Approximate land area, 1920....acres..	31,193,600	.....	.....	314,880	184,960	149,760	355,840	273,280
20	Land in farms..1920....acres..	20,021,736	16,584,294	3,437,442	239,175	150,719	138,908	251,975	260,705
21	1910....acres..	22,439,129	19,253,325	3,185,804	252,578	160,944	[1] 149,966	289,990	266,825
22	1900....acres..	22,749,356	19,794,218	2,955,138	244,178	157,619	145,200	300,986	272,137
23	Improved land in farms..1920....acres..	8,198,409	6,341,309	1,857,100	106,776	61,346	91,789	112,352	158,051
24	1910....acres..	8,813,056	7,082,344	1,730,712	107,433	66,587	95,619	116,379	163,804
25	1900....acres..	8,327,106	6,869,859	1,457,247	97,229	65,576	84,996	116,084	154,575
26	Woodland in farms, 1920....acres..	10,299,547	8,918,747	1,380,800	119,583	59,940	45,286	121,717	87,744
27	Other unimproved land in farms, 1920....acres..	1,523,780	1,324,238	199,542	18,816	29,433	1,833	17,906	14,970
28	Per cent of land area in farms, 1920....	64.2	53.2	11.0	76.0	81.5	92.8	70.8	95.4
29	Per cent of farm land improved, 1920....	40.9	38.2	54.0	42.1	40.7	66.1	44.6	60.6
30	Average acreage per farm, 1920....	74.2	85.7	45.1	88.4	78.5	98.6	68.0	76.5
31	Average improved acreage per farm, 1920....	30.4	32.8	24.3	37.3	31.9	65.1	30.3	46.4
	VALUE OF FARM PROPERTY.								
32	All farm property..1920....dollars..	1,250,166,995	988,278,052	261,888,943	10,179,404	6,023,029	7,297,937	12,126,348	14,323,200
33	1910....dollars..	537,716,210	456,290,410	81,425,800	5,344,109	3,416,141	4,344,341	6,560,337	8,111,149
34	1900....dollars..	233,834,693	204,866,528	28,968,165	2,671,967	1,640,496	2,172,355	2,499,126	4,542,767
35	Land in farms...1920....dollars..	857,815,016	665,675,111	192,139,905	6,061,303	4,049,941	5,023,890	7,556,798	10,415,920
36	1910....dollars..	343,104,945	287,802,767	55,362,178	2,801,175	2,234,114	2,967,839	4,039,690	5,832,934
37	1900....dollars..	141,955,840	122,764,180	19,191,660	1,449,050	1,071,120	1,416,710	1,515,990	3,021,440
38	Farm buildings..1920....dollars..	218,577,944	181,183,572	37,394,372	2,164,676	1,030,170	940,984	2,207,305	1,521,108
39	1910....dollars..	113,459,662	99,555,624	13,904,038	1,489,580	677,648	629,514	1,392,858	1,049,005
40	1900....dollars..	52,700,080	47,638,620	5,061,460	720,330	283,760	331,250	535,870	692,240
41	Implements and machinery..1920....dollars..	54,621,363	46,265,515	8,355,848	631,347	283,362	234,273	796,561	268,156
42	1910....dollars..	18,441,619	16,180,149	2,261,470	259,302	116,907	101,230	256,546	144,454
43	1900....dollars..	9,072,600	8,114,830	957,770	133,040	67,680	70,060	119,240	100,320
44	Live stock on farms..1920....dollars..	119,152,672	95,153,854	23,998,818	1,322,078	659,556	1,098,790	1,565,624	2,118,016
45	1910....dollars..	62,649,984	52,751,870	9,898,114	794,052	387,472	645,758	871,243	1,084,756
46	1900....dollars..	30,106,173	26,348,898	3,757,275	368,947	217,936	354,335	328,026	728,767
	Average values, 1920:								
47	All property per farm....dollars..	4,634	5,108	3,433	3,763	3,135	5,180	3,272	4,204
48	Land and buildings per farm....dollars..	3,990	4,377	3,009	3,041	2,645	4,233	2,635	3,504
49	Land alone per acre....dollars..	42.84	40.14	55.90	25.34	26.87	36.17	28.99	39.94
	FARMS OPERATED BY OWNERS.								
50	Number of farms..1920....	151,376	129,099	22,277	1,993	1,555	1,227	1,200	2,930
51	1910....	145,320	123,877	21,443	1,795	1,497	1,238	1,205	2,681
52	1900....	130,572	113,052	17,520	1,539	1,409	1,137	1,084	2,496
53	Per cent of all farms, 1920....	56.1	66.7	29.2	73.7	80.9	87.1	32.4	86.0
54	Land in farms, 1920....acres..	13,441,509	12,282,645	1,158,864	178,475	129,230	127,061	120,018	240,831
55	Improved land in farms, 1920....acres..	4,966,358	4,458,019	508,339	76,590	51,202	84,534	43,016	145,203
56	Value of land and buildings, 1920....dollars..	639,114,219	580,454,351	58,659,868	6,057,937	4,303,203	5,457,395	4,447,520	10,885,232
	Degree of ownership, 1920:								
57	Farmers owning entire farm....number..	131,847	115,482	16,365	1,884	1,311	1,113	1,044	2,556
58	Farmers hiring additional land....number..	19,529	13,617	5,912	109	244	114	156	374
	Color and nativity of owners, 1920:								
59	Native white owners....number..	128,774	128,774	.....	1,676	1,490	1,182	881	2,863
60	Foreign-born white owners....number..	325	325	.....	1	.....	.....	.....	3
61	Negro and other nonwhite owners....number..	22,277	.....	22,277	316	65	45	319	64
	FARMS OPERATED BY MANAGERS.								
62	Number of farms..1920....	928	832	96	3	2	10	6	13
63	1910....	1,118	1,044	74	4	11	6	8	17
64	1900....	1,057	936	121	11	11	5	11	7
65	Land in farms, 1920....acres..	386,449	373,582	12,867	1,160	138	1,751	2,425	1,213
66	Improved land in farms, 1920....acres..	112,279	105,916	6,363	573	81	1,236	662	848
67	Value of land and buildings, 1920....dollars..	23,525,086	22,495,491	1,029,595	90,804	17,100	103,286	57,500	74,500
	FARMS OPERATED BY TENANTS.								
68	Number of farms..1920....	117,459	63,542	53,917	709	364	172	2,500	464
69	1910....	107,287	63,148	44,139	709	416	222	2,119	517
70	1900....	93,008	55,785	37,223	746	460	225	1,845	597
71	Per cent of all farms, 1920....	43.5	32.8	70.7	26.2	18.9	12.2	67.5	13.6
72	Land in farms, 1920....acres..	6,193,778	3,928,067	2,265,711	59,540	21,351	10,096	129,532	18,721
73	Improved land in farms, 1920....acres..	3,119,772	1,777,374	1,342,398	23,613	10,063	6,019	68,674	12,000
74	Value of land and buildings, 1920....dollars..	413,753,655	243,908,841	169,844,814	2,077,238	759,808	404,193	5,259,143	977,296
	Form of tenancy, 1920:								
75	Share tenants....number..	58,819	35,990	22,829	499	211	47	779	147
76	Croppers....number..	39,939	16,575	23,364	193	112	71	898	231
77	Share-cash tenants....number..	468	304	164	3	.....	1	4	5
78	Cash tenants....number..	9,425	6,212	3,213	14	10	6	76	23
79	Standing renters....number..	6,491	2,586	3,905	.....	.....	.....	741	2
80	Unspecified....number..	2,317	1,875	442	.....	31	47	2	56
	Color and nativity of tenants, 1920:								
81	Native white tenants....number..	63,487	63,487	.....	355	315	163	804	456
82	Foreign-born white tenants....number..	55	55	.....	.....	.....	.....	.....	.....
83	Negro and other nonwhite tenants....number..	53,917	.....	53,917	354	49	9	1,696	8

[1] Avery County organized from parts of Caldwell, Mitchell, and Watauga Counties in 1911.

WITH SELECTED ITEMS FOR 1910 AND 1900.

Avery.[1]	Beaufort.	Bertie.	Bladen.	Brunswick.	Buncombe.	Burke.	Cabarrus.	Caldwell.[1]	Camden.	Carteret.	Caswell.	Catawba.	
1,315	3,228	3,340	2,452	1,417	3,701	2,194	2,427	1,972	875	858	2,558	2,916	1
.....	2,951	3,183	2,405	1,666	4,145	2,569	2,374	2,548	821	982	2,002	3,199	2
.....	2,431	2,663	2,488	1,373	4,140	2,222	2,045	2,203	858	754	1,745	2,647	3
1,243	3,146	3,133	2,292	1,369	3,509	2,079	2,350	1,895	867	842	2,463	2,757	4
72	82	207	160	48	192	115	77	77	8	16	95	159	5
1,290	2,242	1,429	1,518	1,097	3,586	1,983	1,878	1,899	583	788	1,431	2,677	6
1	2	1	3	6	22	39	.....	.....	.....	3	1	1	7
24	984	1,910	931	314	93	172	549	73	292	67	1,126	238	8
.....	8	1	3	4	2	.....	2	1	1	.....	3	.....	9
133	293	74	135	114	303	104	41	110	32	92	81	129	10
191	641	488	381	187	569	180	174	142	72	188	199	250	11
506	1,079	1,269	791	373	1,139	590	591	467	495	290	429	862	12
277	648	824	468	300	922	668	791	608	261	154	757	941	13
126	337	454	299	217	482	421	611	392	76	86	733	558	14
49	119	132	142	90	152	121	165	147	18	25	221	126	15
17	67	70	157	81	93	92	47	81	7	14	119	46	16
11	20	20	59	33	32	13	3	19	1	4	15	3	17
5	16	8	17	18	7	5	2	5	2	5	1	1	18
152,320	537,600	449,920	624,640	505,600	408,960	341,760	249,600	301,440	140,800	366,720	257,280	261,120	19
103,362	218,828	233,242	249,916	209,950	266,134	195,202	206,903	183,636	52,845	69,464	253,505	217,463	20
.....	249,100	282,471	287,773	268,102	[2] 419,782	222,882	207,426	218,371	60,018	77,181	[2] 263,870	241,037	21
.....	248,104	341,428	364,103	252,117	348,644	222,551	209,125	231,497	76,549	74,751	243,737	239,824	22
36,828	79,403	87,284	68,177	28,554	129,467	58,461	101,873	61,264	35,384	17,304	96,490	113,685	23
.....	70,509	103,392	66,974	32,596	157,458	71,540	109,151	74,704	36,035	20,175	103,584	125,664	24
.....	65,823	109,239	68,738	31,243	142,283	65,700	98,582	71,151	44,656	18,626	113,824	116,379	25
62,723	134,311	137,446	163,196	164,810	126,615	117,774	73,906	113,788	17,206	42,189	131,888	80,192	26
3,811	5,114	8,512	18,543	10,595	10,052	18,967	31,124	8,584	255	9,971	25,187	23,586	27
67.9	40.7	51.8	40.0	41.5	65.1	57.1	82.9	60.9	37.5	18.9	98.6	83.3	28
35.6	36.3	37.4	27.3	13.6	48.6	29.9	49.2	33.4	67.0	24.9	38.1	52.3	29
78.6	67.8	69.8	101.9	148.2	71.9	89.0	85.3	93.1	60.4	81.0	99.1	74.6	30
28.0	24.6	26.1	27.8	20.2	35.0	26.6	42.0	31.1	40.4	20.2	37.7	39.0	31
3,253,102	17,560,530	13,180,000	8,668,424	3,583,538	19,233,583	6,966,915	11,406,083	6,986,265	3,258,881	8,002,241	9,618,822	12,869,780	32
.....	5,820,454	5,664,227	3,812,116	2,183,201	13,648,274	4,868,239	6,106,485	5,001,159	1,709,598	1,492,463	3,663,158	8,454,030	33
.....	2,239,945	2,056,640	1,636,871	958,876	6,627,473	2,436,833	2,959,443	2,645,776	1,002,500	584,272	2,150,886	3,302,930	34
2,117,795	12,021,917	9,227,494	5,663,851	2,189,587	12,992,681	4,593,041	7,415,207	4,512,069	2,046,722	1,883,359	6,182,814	8,264,879	35
.....	3,963,630	3,490,591	2,209,302	1,222,390	9,907,858	3,080,976	3,906,834	3,241,676	1,019,840	839,521	1,828,789	5,591,144	36
.....	1,273,480	1,153,570	920,720	500,240	4,234,110	1,608,920	1,815,670	1,756,000	619,360	314,720	1,162,710	2,053,150	37
603,325	3,279,249	2,075,080	1,600,493	745,355	3,805,196	1,330,596	2,060,320	1,431,594	673,285	600,610	1,938,052	2,620,547	38
.....	1,090,489	1,308,326	939,960	507,700	2,355,168	1,097,552	1,198,409	1,084,334	417,195	389,525	1,159,324	1,733,160	39
.....	575,930	493,400	402,260	253,160	1,608,040	429,390	649,360	478,750	232,520	168,050	627,230	705,440	40
67,821	828,886	576,645	370,373	124,086	530,592	226,581	648,043	263,878	152,032	182,100	533,421	734,346	41
.....	174,456	227,346	149,560	93,808	281,951	148,378	240,511	138,650	49,176	60,420	150,129	326,497	42
.....	86,770	102,160	66,270	45,400	158,970	93,800	133,530	96,100	29,480	20,980	87,540	168,680	43
464,161	1,430,478	1,300,781	1,033,707	524,510	1,905,114	807,097	1,283,413	778,724	386,842	336,172	964,535	1,250,017	44
.....	591,879	637,964	513,288	359,303	1,103,297	541,333	760,731	536,499	223,387	202,987	524,916	803,229	45
.....	303,765	302,510	247,621	160,076	626,353	304,723	366,383	314,926	121,140	80,522	273,406	375,660	46
2,474	5,440	3,946	3,535	2,529	5,197	3,175	4,700	3,543	3,724	3,499	3,760	4,414	47
2,069	4,740	3,384	2,963	2,071	4,539	2,704	3,904	3,014	3,109	2,895	3,175	3,733	48
20.49	54.94	39.56	22.66	10.43	48.82	23.53	35.84	24.57	38.73	27.11	24.38	38.01	49
1,174	2,119	1,519	1,798	1,210	2,766	1,613	1,156	1,553	367	679	1,149	2,178	50
.....	2,079	1,714	2,028	1,370	2,998	1,840	1,037	1,928	388	754	874	2,317	51
.....	1,768	1,536	1,882	1,136	2,582	1,514	987	1,694	403	601	704	1,886	52
89.3	65.6	45.5	73.3	85.4	74.7	73.5	47.6	78.8	41.9	79.1	44.9	74.7	53
89,331	160,175	135,806	207,106	187,415	203,640	135,837	115,690	147,703	29,614	44,338	117,227	171,342	54
31,644	50,912	41,820	51,204	24,852	101,536	41,304	54,582	48,386	16,402	13,325	45,173	88,375	55
2,323,545	10,274,230	5,876,947	5,643,839	2,546,297	11,543,117	3,921,036	5,156,225	4,666,315	1,331,722	1,940,485	4,020,491	8,653,936	56
1,101	1,747	1,243	1,363	1,006	2,459	1,459	998	1,370	300	580	964	1,991	57
73	372	276	435	204	307	154	158	183	67	99	185	487	58
1,154	1,668	934	1,214	951	2,692	1,444	1,080	1,496	302	639	839	2,074	59
1	1	.....	3	5	17	39	.....	.....	.....	3	1	1	60
19	450	585	581	254	57	130	76	57	65	37	309	103	61
5	23	9	8	1	35	5	3	15	5	4	5	4	62
.....	35	7	7	4	32	8	8	5	.....	12	3	4	63
.....	10	23	12	14	12	5	15	3	2	15	11	5	64
5,132	16,450	4,491	1,422	75	10,293	2,927	278	2,996	782	12,024	218	607	65
814	7,410	1,426	311	75	2,895	1,004	186	970	587	108	128	247	66
158,000	1,600,200	189,300	30,600	5,000	1,477,635	293,000	28,700	160,300	45,500	64,500	12,450	37,500	67
136	1,086	1,812	646	206	900	576	1,268	404	503	175	1,404	734	68
.....	837	1,462	460	292	1,115	721	1,329	615	433	216	1,125	878	69
.....	653	1,104	594	223	1,546	703	1,043	506	453	138	1,030	756	70
10.3	33.6	54.3	26.3	14.5	24.3	20.3	52.2	20.5	57.5	20.4	54.9	25.2	71
8,899	42,203	92,945	41,388	22,469	52,201	56,438	90,935	32,937	22,449	13,102	136,120	45,514	72
4,370	21,081	44,038	16,662	3,627	25,036	16,153	47,105	11,908	18,395	3,871	51,189	25,003	73
239,575	3,426,736	5,236,327	1,589,905	383,645	3,777,125	1,719,201	4,290,602	1,117,048	1,342,785	478,984	4,087,925	2,193,990	74
74	525	507	420	97	506	433	795	303	354	73	881	400	75
19	517	734	145	76	220	58	315	68	112	86	499	241	76
.....	1	5	2	2	2	2	3	.....	3	3	2	2	77
19	38	376	38	10	100	44	53	22	30	13	10	40	78
.....	5	140	9	.....	.....	2	64	.....	.....	.....	.....	1	79
24	.....	50	32	21	72	37	38	11	4	.....	12	50	80
131	552	488	297	145	861	534	795	388	276	145	590	599	81
.....	1	1	.....	1	3	.....	.....	.....	.....	.....	.....	.....	82
5	533	1,323	349	60	36	42	473	16	227	30	814	135	83

[1] The fact that the farm acreage shown for certain counties exceeds the total land area of the county is accounted for partly by the fact that the irregular boundaries of the counties make it difficult to compute exactly the total land area, partly by inaccurate farm surveys which exaggerate the farm acreage, and partly by the fact that the farms situated on the county line are included entirely in one county or the other.

COUNTY TABLE I.—FARMS AND FARM PROPERTY, 1920.

		Chatham.[1]	Cherokee.	Chowan.	Clay.	Cleveland.[2]	Columbus.	Craven.	Cumberland.[3]
	ALL FARMS.								
1	**Number of farms**..1920	3,741	1,903	1,028	808	4,016	3,580	2,598	3,100
2	1910	3,646	1,912	983	762	4,032	3,394	2,098	3,463
3	1900	3,605	1,731	833	817	3,446	2,861	1,725	2,673
	All farmers classified by sex, 1920:								
4	Male....number	3,572	1,835	994	775	3,823	3,364	2,457	2,945
5	Female....number	169	68	34	33	193	216	141	155
	Color and nativity of all farmers, 1920:								
6	Native white....number	2,613	1,892	642	788	3,374	2,742	1,415	1,877
7	Foreign-born white....number	4	2	1	.....	1	14	5	3
8	Negro and other nonwhite....number	1,124	9	385	20	641	824	1,178	1,220
	All farms classified by size, 1920:								
9	Under 3 acres....number	2	1	1	1	4	3	2	3
10	3 to 9 acres....number	62	117	61	27	112	247	320	124
11	10 to 19 acres....number	304	164	164	63	396	559	845	475
12	20 to 49 acres....number	847	412	391	244	1,498	1,066	728	1,223
13	50 to 99 acres....number	1,098	572	236	220	1,288	868	342	627
14	100 to 174 acres....number	943	437	100	168	540	483	211	370
15	175 to 259 acres....number	314	112	22	46	127	171	70	138
16	260 to 499 acres....number	141	67	35	32	49	130	47	91
17	500 to 999 acres....number	26	16	12	6	2	42	24	41
18	1,000 acres and over....number	4	5	6	1	.....	11	9	8
	LAND AND FARM AREA.								
19	Approximate land area, 1920....acres	445,440	290,560	105,600	140,800	317,440	597,120	422,400	428,800
20	**Land in farms**..1920....acres	364,121	173,518	77,253	71,130	252,539	284,184	149,899	233,840
21	1910....acres	379,632	201,625	74,503	82,605	262,888	333,416	202,238	407,586
22	1900....acres	411,084	208,359	72,528	97,462	258,042	360,855	211,523	362,609
23	Improved land in farms..1920....acres	113,302	41,588	33,973	24,876	132,425	78,693	59,701	92,196
24	1910....acres	121,588	52,174	33,793	24,585	129,879	74,684	63,943	104,934
25	1900....acres	132,427	41,927	34,972	23,973	126,058	68,471	55,986	88,461
26	Woodland in farms, 1920....acres	229,641	122,461	41,288	40,871	89,431	180,640	72,587	130,864
27	Other unimproved land in farms, 1920....acres	21,178	9,469	1,992	5,383	30,683	24,851	17,611	10,780
28	Per cent of land area in farms, 1920	81.7	59.7	73.2	50.5	79.6	47.6	35.5	54.5
29	Per cent of farm land improved, 1920	31.1	24.0	44.0	35.0	52.4	27.7	39.8	39.4
30	Average acreage per farm, 1920	97.3	91.2	75.1	88.0	62.9	79.4	57.7	75.4
31	Average improved acreage per farm, 1920	30.3	21.9	33.0	30.8	33.0	22.0	23.0	29.7
	VALUE OF FARM PROPERTY.								
32	**All farm property**..1920....dollars	11,888,579	3,341,576	5,018,375	2,562,544	20,511,549	12,763,943	11,900,902	15,595,503
33	1910....dollars	5,621,153	2,182,417	2,447,002	1,126,177	10,158,277	5,982,228	4,393,315	8,853,480
34	1900....dollars	3,047,351	1,263,261	882,545	731,719	4,022,296	2,034,124	1,678,852	2,569,944
35	Land in farms...1920....dollars	7,290,646	1,948,834	3,290,872	1,812,577	14,425,411	8,214,578	8,266,795	10,330,392
36	1910....dollars	2,940,488	1,342,254	1,554,342	696,528	6,884,953	3,803,275	3,052,792	5,977,039
37	1900....dollars	1,640,460	782,540	493,300	451,300	2,509,240	1,167,150	1,067,810	1,553,310
38	Farm buildings..1920....dollars	2,281,781	614,892	945,080	342,591	3,246,259	2,653,045	2,030,120	3,218,387
39	1910....dollars	1,459,597	383,295	534,785	199,275	2,015,112	1,274,655	768,825	1,744,464
40	1900....dollars	739,700	210,580	233,800	123,290	919,400	492,840	343,360	589,680
41	Implements and machinery..1920....dollars	657,406	89,352	260,160	56,574	948,441	518,604	463,680	626,859
42	1910....dollars	264,844	65,278	92,994	29,709	291,210	210,224	141,388	260,567
43	1900....dollars	149,100	33,870	40,040	20,840	160,270	83,370	62,150	91,710
44	Live stock on farms..1920....dollars	1,658,746	688,498	522,263	350,802	1,891,438	1,377,716	1,140,307	1,419,865
45	1910....dollars	956,224	391,590	264,881	200,665	967,002	694,074	430,310	871,410
46	1900....dollars	518,091	236,271	115,405	136,289	433,386	290,764	205,532	335,244
	Average values, 1920:								
47	All property per farm....dollars	3,178	1,756	4,882	3,171	5,107	3,565	4,581	5,031
48	Land and buildings per farm....dollars	2,559	1,347	4,121	2,667	4,400	3,036	3,963	4,371
49	Land alone per acre....dollars	20.02	11.23	42.60	25.48	57.12	28.91	55.15	44.18
	FARMS OPERATED BY OWNERS.								
50	**Number of farms**..1920	2,395	1,497	554	524	2,052	2,891	1,320	1,677
51	1910	2,205	1,236	613	504	1,975	2,817	1,302	2,078
52	1900	2,093	1,042	511	476	1,767	2,438	1,098	1,800
53	Per cent of all farms, 1920	64.0	78.7	53.9	64.9	51.1	80.8	50.8	54.1
54	Land in farms, 1920....acres	259,484	147,302	56,644	50,740	158,408	244,422	112,613	171,992
55	Improved land in farms, 1920....acres	78,290	33,474	20,952	17,702	76,176	64,046	35,946	53,528
56	Value of land and buildings, 1920....dollars	6,792,867	2,045,896	2,771,665	1,697,334	10,703,472	9,018,234	6,892,662	8,042,520
	Degree of ownership, 1920:								
57	Farmers owning entire farm....number	2,123	1,354	416	475	1,812	2,543	1,177	1,372
58	Farmers hiring additional land....number	272	143	138	49	240	348	143	305
	Color and nativity of owners, 1920:								
59	Native white owners....number	1,936	1,488	415	513	1,936	2,266	877	1,236
60	Foreign-born white owners....number	3	1	1	.....	1	14	4	3
61	Negro and other nonwhite owners....number	456	8	138	11	115	611	439	438
	FARMS OPERATED BY MANAGERS.								
62	**Number of farms**..1920	7	.....	7	.....	18	6	4	7
63	1910	7	3	5	1	18	17	7	26
64	1900	8	3	8	3	4	14	8	24
65	Land in farms, 1920....acres	3,793	.....	3,377	.....	2,128	1,125	2,636	1,659
66	Improved land in farms, 1920....acres	877	.....	1,020	.....	758	335	435	466
67	Value of land and buildings, 1920....dollars	88,132	.....	188,000	.....	210,525	65,250	155,000	121,000
	FARMS OPERATED BY TENANTS.								
68	**Number of farms**..1920	1,339	406	467	284	1,946	683	1,274	1,416
69	1910	1,434	673	365	257	2,039	560	789	1,359
70	1900	1,504	686	314	338	1,675	409	619	849
71	Per cent of all farms, 1920	35.8	21.3	45.4	35.1	48.5	19.1	49.0	45.7
72	Land in farms, 1920....acres	100,844	26,216	16,732	20,390	92,003	38,637	34,650	60,189
73	Improved land in farms, 1920....acres	34,135	8,114	12,001	7,174	55,491	14,312	23,320	38,202
74	Value of land and buildings, 1920....dollars	2,691,428	517,830	1,276,287	457,834	6,757,673	1,784,139	3,249,253	5,385,259
	Form of tenancy, 1920:								
75	Share tenants....number	704	267	136	167	1,011	357	755	802
76	Croppers....number	390	48	250	69	746	196	434	375
77	Share-cash tenants....number	1	2	3	.....	3	3	6	23
78	Cash tenants....number	133	48	59	19	46	51	75	92
79	Standing renters....number	111	.....	14	.....	74	6	4	123
80	Unspecified....number	.....	41	5	29	66	70	.....	1
	Color and nativity of tenants, 1920:								
81	Native white tenants....number	670	404	220	275	1,423	471	534	636
82	Foreign-born white tenants....number	1	1	.....	.....	.....	.....	1	.....
83	Negro and other nonwhite tenants....number	668	1	247	9	523	212	739	780

[1] Part of Chatham County taken to form part of Lee County in 1908.
[2] Part of Gaston County annexed to Cleveland County in 1916.

WITH SELECTED ITEMS FOR 1910 AND 1900—Continued.

Currituck.	Dare.	Davidson.	Davie.	Duplin.	Durham.[4]	Edgecombe.	Forsyth.	Franklin.	Gaston.[3]	Gates.	Graham.	Granville.	
984	77	3,770	1,768	4,686	1,769	3,840	2,849	4,226	2,339	1,583	746	3,503	1
932	136	3,505	1,794	3,847	1,616	2,929	2,647	3,567	2,859	1,439	770	3,259	2
912	229	3,419	1,742	3,303	1,548	2,284	2,421	3,367	2,213	1,461	732	3,135	3
951	76	3,601	1,705	4,511	1,701	3,686	2,733	4,030	2,246	1,500	710	3,352	4
33	1	169	63	175	68	154	116	196	93	83	36	151	5
695	76	3,538	1,556	3,239	1,221	1,465	2,565	2,467	1,721	918	720	1,950	6
1	.....	.....	1	3	.....	2	2	.....	2	.....	.....	4	7
288	1	232	211	1,444	548	2,373	282	1,759	616	665	26	1,549	8
.....	.....	2	2	34	7	15	7	6	11	3	1	10	9
31	9	206	71	480	139	133	198	309	51	52	30	157	10
77	19	327	219	1,100	228	565	301	968	244	207	53	512	11
347	19	954	461	1,348	403	1,711	794	1,316	745	461	184	700	12
280	14	1,168	469	811	484	778	832	990	650	434	248	941	13
138	7	775	343	530	379	353	516	469	453	279	166	786	14
61	5	232	122	207	89	127	137	102	124	88	38	253	15
35	2	92	72	129	32	110	51	56	54	48	19	119	16
10	2	12	8	41	7	41	11	10	7	10	5	22	17
5	.....	2	1	6	1	7	2	.....	.....	1	2	3	18
186,880	241,280	364,160	165,120	505,600	199,680	325,760	240,640	299,520	232,320	229,760	190,720	321,920	19
88,843	5,775	311,746	151,713	314,600	134,182	256,842	209,604	223,615	178,346	125,075	63,112	298,604	20
87,353	7,231	331,259	155,579	392,635	137,377	283,069	221,805	258,120	199,951	136,748	78,852	314,052	21
89,273	14,937	329,043	149,302	389,366	148,281	277,376	228,432	267,530	201,963	137,494	103,617	309,216	22
50,589	1,128	128,542	67,690	98,638	42,530	138,733	94,389	105,608	87,300	49,140	17,457	112,556	23
38,326	1,406	147,022	78,355	118,364	48,825	149,017	101,964	121,781	101,696	51,609	22,266	143,420	24
39,063	2,619	132,761	68,650	113,365	49,303	139,426	101,666	117,900	88,659	53,425	18,360	118,420	25
29,875	2,832	130,689	56,856	195,236	74,760	108,749	95,255	102,428	63,656	65,778	43,191	151,469	26
8,379	1,815	52,515	27,167	20,726	16,892	9,360	19,960	15,579	27,390	10,157	2,464	34,579	27
47.5	2.4	85.6	91.9	62.2	67.2	78.8	87.1	74.7	76.8	54.4	33.1	92.8	28
56.9	19.5	41.2	44.6	31.4	31.7	54.0	45.0	47.2	48.9	39.3	27.7	37.7	29
90.3	75.0	82.7	85.8	67.1	75.9	66.9	73.6	52.9	76.2	79.0	84.6	85.2	30
51.4	14.6	34.1	38.3	21.0	24.0	36.1	33.1	25.0	37.3	31.0	23.4	32.1	31
4,362,511	184,893	16,310,246	7,135,528	20,031,419	6,953,397	27,313,748	17,529,250	17,384,187	12,919,532	6,363,474	1,300,424	15,065,371	32
2,535,408	210,425	9,611,928	3,832,533	6,971,620	3,591,167	8,702,084	8,203,133	5,628,765	8,628,636	3,161,303	832,257	5,882,880	33
1,049,030	202,856	4,188,577	1,869,989	2,810,233	1,687,740	3,137,348	3,698,012	2,646,762	3,256,452	1,330,742	463,311	2,952,865	34
2,768,970	91,735	11,460,736	4,708,814	14,080,412	4,512,251	20,063,997	12,188,472	11,932,811	8,726,844	4,312,475	852,985	9,871,110	35
1,570,448	83,750	6,192,413	2,392,687	4,409,172	2,174,264	5,471,377	5,436,192	3,357,226	5,751,541	1,876,970	500,471	3,129,670	36
620,890	91,210	2,497,260	1,161,480	1,626,390	1,018,230	1,895,350	2,240,350	1,553,760	1,994,000	671,740	272,730	1,585,840	37
982,366	68,340	2,488,104	1,260,321	3,678,492	1,521,680	4,061,053	3,092,158	3,068,252	2,390,805	1,195,805	190,605	3,003,585	38
661,360	101,800	1,915,320	798,167	1,590,568	911,510	1,907,065	1,675,360	1,328,472	1,853,328	838,990	149,301	1,778,833	39
268,980	81,030	959,580	377,510	731,640	423,510	753,200	915,010	647,660	790,380	411,510	72,620	888,420	40
161,876	3,376	918,069	365,124	901,771	281,989	1,066,702	935,553	863,077	537,150	259,036	28,448	672,864	41
61,000	4,601	445,049	155,434	201,613	104,688	359,427	319,286	213,895	250,200	105,471	22,854	197,627	42
31,430	7,850	222,050	82,630	98,790	56,600	122,200	169,600	111,340	117,090	54,440	13,370	106,420	43
449,299	21,442	1,443,337	801,269	1,970,744	637,477	2,121,996	1,313,067	1,520,047	1,255,733	596,008	318,326	1,427,812	44
242,600	20,274	1,058,546	485,245	770,267	400,705	964,215	772,205	729,172	773,617	339,872	159,631	776,750	45
127,730	22,766	509,687	248,309	353,413	189,310	366,008	373,052	334,002	354,982	193,052	104,591	372,185	46
4,433	2,401	4,326	4,036	4,403	3,931	7,113	6,153	4,114	5,524	4,020	1,864	4,301	47
3,812	2,079	3,700	3,376	3,790	3,411	6,283	5,364	5,550	4,757	3,480	1,399	3,701	48
31.17	15.38	36.76	31.04	44.76	33.63	78.12	58.15	53.36	48.93	34.48	13.52	33.06	49
630	74	2,968	1,106	2,492	791	736	2,078	1,552	1,335	1,000	490	1,566	50
591	135	2,728	1,019	2,412	688	705	1,934	1,252	1,421	1,031	561	1,373	51
501	211	2,570	929	2,111	631	662	1,807	1,209	1,211	968	501	1,240	52
64.0	96.1	78.7	62.6	53.2	44.7	19.2	72.9	36.7	57.1	63.2	65.7	44.7	53
54,341	5,450	241,394	95,193	234,585	68,604	81,792	161,090	115,389	115,673	88,933	42,678	167,945	54
31,016	1,051	100,502	41,961	56,255	20,825	33,202	70,833	48,409	54,017	33,202	12,464	60,687	55
2,302,596	152,775	10,988,787	3,522,037	11,031,975	2,932,205	7,907,124	10,955,625	7,412,778	7,563,153	3,661,935	672,270	7,209,336	56
491	73	2,514	819	2,001	680	655	1,702	1,381	1,111	948	466	1,487	57
139	1	454	287	491	111	81	286	171	224	52	24	79	58
512	73	2,871	998	2,004	651	578	1,911	1,208	1,191	676	466	1,086	59
1	.....	.....	1	1	.....	.....	2	.....	2	.....	.....	2	60
117	1	97	107	487	140	158	165	344	142	324	24	478	61
4	1	7	4	6	8	55	23	11	17	5	1	5	62
4	.....	7	3	9	15	92	27	9	14	2	.....	8	63
14	.....	13	2	7	5	51	20	7	10	6	1	7	64
6,345	100	2,450	1,527	1,489	5,634	18,777	4,159	2,217	3,520	372	187	1,006	65
240	40	1,263	728	200	1,278	8,315	2,303	669	1,306	176	100	480	66
82,200	5,000	204,900	99,500	81,640	439,000	1,331,042	933,150	106,980	226,840	17,200	6,000	333,000	67
350	2	795	658	2,188	970	3,049	748	2,663	987	578	255	1,932	68
337	1	770	772	1,426	913	2,132	686	2,306	1,424	406	209	1,878	69
307	18	836	811	1,185	912	1,571	594	2,151	992	487	230	1,888	70
35.6	2.6	21.1	37.2	46.7	54.8	70.4	26.3	63.0	42.2	36.5	34.2	55.2	71
28,157	225	67,902	54,993	78,526	59,944	156,273	44,355	106,009	59,153	35,770	20,247	129,653	72
19,333	37	26,777	25,001	42,183	20,427	97,216	21,253	56,530	31,977	15,762	4,893	51,389	73
1,366,540	2,300	2,755,153	2,347,598	6,645,289	2,662,726	14,886,884	3,391,855	7,481,305	3,336,656	1,829,205	365,380	5,422,359	74
216	.....	609	442	1,281	599	747	441	793	425	264	89	1,323	75
96	.....	140	123	676	246	1,964	253	1,066	361	152	25	499	76
2	.....	2	.....	8	3	1	2	1	3	2	5	2	77
35	2	29	13	164	114	139	48	491	76	106	96	83	78
1	.....	1	.....	55	8	195	.....	310	51	.....	.....	25	79
.....	.....	14	80	4	.....	3	4	2	71	54	40	.....	80
179	2	660	554	1,229	562	838	631	1,250	516	238	253	861	81
.....	.....	.....	.....	2	.....	2	.....	.....	.....	.....	.....	2	82
171	.....	135	104	957	408	2,209	117	1,413	471	340	2	1,069	83

[3] Part of Cumberland County annexed to Harnett County and part taken to form part of Hoke County in 1911.
[4] Part of Wake County annexed to Durham County in 1911.

COUNTY TABLE I.—FARMS AND FARM PROPERTY, 1920,

		Greene.	Guilford.	Halifax.	Harnett.[1]	Haywood.	Henderson.	Hertford.	Hoke.[2]
	ALL FARMS.								
1	Number of farms..1920	2,740	4,021	4,671	3,378	2,074	1,973	2,084	1,490
2	1910	2,193	3,776	4,295	2,710	2,125	2,169	2,258	.....
3	1900	2,071	3,497	3,489	2,316	2,349	1,853	1,788	.....
	All farmers classified by sex, 1920:								
4	Male....number..	2,671	3,776	4,433	3,214	1,988	1,872	2,022	1,425
5	Female....number..	69	245	238	164	86	101	62	71
	Color and nativity of all farmers, 1920:								
6	Native white....number..	1,385	3,339	1,362	2,535	2,064	1,893	868	609
7	Foreign-born white....number..	1	18	6	3	2	14	3	1
8	Negro and other nonwhite....number..	1,354	664	3,303	840	8	66	1,213	886
	All farms classified by size, 1920:								
9	Under 3 acres....number..	9	7	9	7	2	1	.....	.....
10	3 to 9 acres....number..	91	208	191	174	225	149	27	21
11	10 to 19 acres....number..	615	395	864	623	343	241	244	166
12	20 to 49 acres....number..	1,220	958	1,883	1,234	548	561	659	784
13	50 to 99 acres....number..	501	1,155	834	753	473	528	544	294
14	100 to 174 acres....number..	246	874	512	371	287	337	378	137
15	175 to 259 acres....number..	40	281	177	119	94	97	122	50
16	260 to 499 acres....number..	14	120	138	74	78	47	88	26
17	500 to 999 acres....number..	3	17	47	14	17	10	16	14
18	1,000 acres and over....number..	1	6	16	9	7	2	6	5
	LAND AND FARM AREA.								
19	Approximate land area, 1920....acres..	161,280	442,240	432,640	376,320	349,440	229,120	218,240	266,880
20	Land in farms..1920....acres..	126,754	350,659	334,803	230,746	172,268	148,741	185,516	99,543
21	1910....acres..	132,122	366,828	351,786	246,036	193,941	186,676	183,997	.....
22	1900....acres..	156,362	388,940	380,627	230,859	251,587	165,409	181,955	.....
23	Improved land in farms..1920....acres..	67,447	145,795	152,328	90,947	81,796	53,150	66,289	52,665
24	1910....acres..	73,239	157,124	184,938	76,568	95,540	63,116	68,956	.....
25	1900....acres..	87,050	149,223	163,951	70,179	84,541	61,670	68,324	.....
26	Woodland in farms, 1920....acres..	56,056	165,551	155,880	142,809	83,086	67,434	114,475	36,403
27	Other unimproved land in farms, 1920....acres..	3,251	39,313	26,595	5,990	7,386	28,157	4,752	10,480
28	Per cent of land area in farms, 1920	78.6	79.3	77.4	63.7	49.3	64.9	85.0	37.3
29	Per cent of farm land improved, 1920	53.2	41.6	45.5	37.9	47.5	35.7	35.7	52.9
30	Average acreage per farm, 1920	46.3	87.2	71.7	71.0	83.1	75.4	89.0	66.5
31	Average improved acreage per farm, 1920	24.6	36.3	32.6	26.9	39.4	26.9	31.8	35.2
	VALUE OF FARM PROPERTY.								
32	All farm property..1920....dollars..	20,867,976	22,418,795	23,764,149	17,319,114	10,200,724	7,794,271	11,288,204	8,497,196
33	1910....dollars..	5,078,309	10,447,349	7,737,161	4,994,373	6,123,536	4,974,306	4,984,945	.....
34	1900....dollars..	2,160,956	4,640,706	3,390,770	1,819,209	3,093,348	2,313,014	1,813,596	.....
35	Land in farms...1920....dollars..	15,421,122	15,193,085	16,184,962	11,472,712	7,053,847	4,490,437	8,433,018	5,655,624
36	1910....dollars..	3,435,032	6,435,182	4,680,471	2,995,809	4,166,537	3,163,363	3,164,005	.....
37	1900....dollars..	1,355,390	2,693,270	2,087,450	1,059,090	1,936,850	1,497,350	1,021,430	.....
38	Farm buildings..1920....dollars..	3,247,976	4,097,910	4,623,397	3,494,131	1,593,000	2,148,633	1,535,023	1,726,985
39	1910....dollars..	930,047	2,442,164	1,579,923	1,139,965	1,078,225	1,238,667	1,182,451	.....
40	1900....dollars..	488,420	1,169,180	708,910	399,440	627,470	486,850	509,990	.....
41	Implements and machinery..1920....dollars..	741,218	1,176,843	997,453	700,434	260,638	326,414	372,311	438,550
42	1910....dollars..	130,415	412,824	352,403	180,484	126,135	143,081	158,835	.....
43	1900....dollars..	83,950	206,280	133,720	81,540	85,760	68,760	66,320	.....
44	Live stock on farms..1920....dollars..	1,457,660	1,950,957	1,958,337	1,651,837	1,383,239	828,787	947,852	670,037
45	1910....dollars..	532,815	1,157,179	1,124,364	678,115	752,639	429,195	479,654	.....
46	1900....dollars..	233,196	571,976	460,690	279,139	443,278	260,054	215,856	.....
	Average values, 1920:								
47	All property per farm....dollars..	7,616	5,575	5,088	5,127	4,962	3,950	5,417	5,680
48	Land and buildings per farm....dollars..	6,814	4,798	4,455	4,431	4,169	3,365	4,783	4,935
49	Land alone per acre....dollars..	121.66	43.33	48.34	47.85	40.95	30.19	45.46	56.82
	FARMS OPERATED BY OWNERS.								
50	Number of farms..1920	597	2,977	1,544	1,947	1,350	1,650	803	524
51	1910	612	2,714	1,509	1,761	1,299	1,690	1,025	.....
52	1900	649	2,492	1,187	1,532	1,252	1,409	946	.....
53	Per cent of all farms, 1920	21.8	74.0	33.1	57.6	65.1	83.6	38.5	35.0
54	Land in farms, 1920....acres..	50,748	252,883	155,169	156,130	126,256	121,072	73,795	53,985
55	Improved land in farms, 1920....acres..	18,508	105,463	57,078	56,759	61,545	42,889	24,631	21,148
56	Value of land and buildings, 1920....dollars..	6,866,570	13,511,867	8,950,276	9,497,983	6,400,036	4,752,425	3,741,641	3,567,280
	Degree of ownership, 1920:								
57	Farmers owning entire farm....number..	554	2,720	1,251	1,760	1,159	1,496	723	439
58	Farmers hiring additional land....number..	43	257	293	187	191	154	80	85
	Color and nativity of owners, 1920:								
59	Native white owners....number..	466	2,581	751	1,666	1,344	1,586	474	360
60	Foreign-born white owners....number..	1	14	2	3	1	14	1	1
61	Negro and other nonwhite owners....number..	130	382	791	278	5	50	328	163
	FARMS OPERATED BY MANAGERS.								
62	Number of farms..1920	.....	36	26	9	12	44	5	6
63	1910	1	31	27	6	9	16	5	.....
64	1900	3	15	26	1	11	12	9	.....
65	Land in farms, 1920....acres..	.....	16,173	19,698	27,352	15,791	7,788	851	1,043
66	Improved land in farms, 1920....acres..	.....	5,688	10,081	999	2,240	2,547	281	583
67	Value of land and buildings, 1920....dollars..	.....	1,470,900	1,822,320	533,325	396,225	964,600	132,000	131,700
	FARMS OPERATED BY TENANTS.								
68	Number of farms..1920	2,143	1,008	3,101	1,422	712	279	1,276	966
69	1910	1,680	1,031	2,759	943	817	463	1,228	.....
70	1900	1,419	990	2,276	783	1,086	432	833	.....
71	Per cent of all farms, 1920	78.2	25.1	66.4	42.1	34.3	14.1	61.2	64.6
72	Land in farms, 1920....acres..	76,006	81,603	159,936	56,264	30,221	19,881	110,870	44,515
73	Improved land in farms, 1920....acres..	48,939	34,644	85,169	33,189	18,011	7,714	41,377	30,924
74	Value of land and buildings, 1920....dollars..	11,802,528	4,308,228	10,035,763	4,935,535	1,850,586	922,045	6,094,400	3,683,629
	Form of tenancy, 1920:								
75	Share tenants....number..	1,529	625	499	755	400	170	369	518
76	Croppers....number..	545	284	1,275	280	211	56	543	317
77	Share-cash tenants....number..	1	1	18	20	.....	2	11	27
78	Cash tenants....number..	64	98	769	93	60	28	234	44
79	Standing renters....number..	.....	.....	538	200	.....	.....	99	43
80	Unspecified....number..	4	.....	2	74	41	23	20	17
	Color and nativity of tenants, 1920:								
81	Native white tenants....number..	919	733	589	860	710	264	389	244
82	Foreign-born white tenants....number..	.....	1	4	.....	.....	.....	2	.....
83	Negro and other nonwhite tenants....number..	1,224	274	2,508	562	2	15	885	722

[1] Part of Cumberland County annexed to Harnett County in 1911.

[2] Hoke County organized from parts of Cumberland and Robeson Counties in 1911.

WITH SELECTED ITEMS FOR 1910 AND 1900—Continued.

Hyde.	Iredell.	Jackson.	Johnston.	Jones.	Lee.[3]	Lenoir.	Lincoln.	McDowell.	Macon.	Madison.	Martin.	Mecklenburg.	
1,148	4,115	1,852	7,026	1,540	1,465	3,162	2,063	1,435	1,925	2,935	2,515	4,344	1
1,341	3,967	1,897	6,022	1,367	1,272	2,423	2,244	1,624	1,944	3,273	2,134	4,439	2
1,061	3,897	1,935	4,452	1,226	.....	2,179	1,866	1,827	1,888	3,382	1,689	4,190	3
1,105	3,918	1,764	6,768	1,481	1,373	3,006	1,993	1,338	1,817	2,814	2,356	4,209	4
43	197	88	258	59	92	156	70	97	108	121	159	135	5
774	3,416	1,705	5,695	890	1,080	1,762	1,866	1,335	1,889	2,917	1,528	2,690	6
1	7	2	4	1	13	.....	.....	2	3	3	2	7	7
373	692	145	1,327	649	372	1,400	197	98	33	15	985	1,647	8
3	2	.....	11	1	1	18	1	.....	.....	4	13	5	9
64	148	146	270	57	56	161	55	86	118	147	87	117	10
192	303	172	1,111	268	213	588	135	140	211	451	348	488	11
497	1,090	534	2,903	601	404	1,205	593	322	466	857	889	1,496	12
252	1,265	540	1,736	248	370	708	733	377	542	833	604	1,329	13
89	906	302	713	176	266	324	417	316	392	413	351	666	14
24	270	96	168	82	33	78	96	108	117	139	115	179	15
16	113	45	87	61	56	60	28	60	50	66	73	55	16
6	16	10	23	33	15	15	4	14	17	20	28	9	17
5	2	7	4	13	1	5	1	3	3	5	7	.....	18
394,880	376,320	316,160	516,480	266,880	167,040	249,600	191,360	283,520	328,320	279,040	280,320	382,080	19
80,675	347,747	148,588	396,438	156,634	121,006	189,153	159,348	137,022	161,797	213,290	191,404	288,105	20
85,681	351,764	163,160	449,732	170,861	119,658	215,074	173,106	174,487	205,467	256,798	207,211	318,282	21
92,682	353,363	211,056	371,000	191,028	.....	215,911	180,482	189,569	213,637	228,718	201,719	315,414	22
37,060	160,738	49,777	177,433	52,868	37,077	90,322	83,806	32,981	51,739	106,249	79,360	151,447	23
37,337	159,359	57,819	174,518	53,739	35,322	99,382	88,882	45,501	65,155	113,471	78,198	178,212	24
42,677	159,174	55,773	167,339	56,122	.....	101,096	84,218	47,420	55,585	100,621	72,643	173,204	25
32,270	151,888	85,525	212,552	97,692	80,793	93,247	55,212	93,125	97,781	97,260	106,055	90,898	26
11,345	35,121	13,286	6,453	6,074	3,136	5,584	20,330	10,916	12,277	9,781	5,989	45,760	27
20.4	92.4	47.0	76.8	58.7	72.4	75.8	83.3	48.3	49.3	76.4	68.3	75.4	28
45.9	46.2	33.5	44.8	33.8	30.6	47.8	52.6	24.1	32.0	40.8	41.5	52.6	29
70.3	84.5	80.2	56.4	101.7	82.6	59.8	77.2	95.5	84.1	72.7	76.1	66.3	30
32.3	39.1	26.9	25.3	34.3	25.3	28.6	40.6	23.0	26.9	36.2	31.6	34.9	31
5,308,323	19,749,459	4,386,810	40,747,814	8,258,731	5,830,976	23,509,250	8,647,621	3,526,083	4,278,123	8,201,122	14,407,711	21,934,699	32
2,652,934	9,940,654	2,828,166	13,684,318	2,196,174	2,226,571	6,096,451	5,100,011	2,765,310	2,733,461	4,712,552	4,332,510	15,062,157	33
1,604,142	4,216,859	1,488,512	4,383,438	1,202,738	.....	2,626,515	2,378,424	1,778,323	1,520,146	2,567,028	1,582,179	6,409,186	34
3,968,948	13,167,242	2,688,388	28,530,432	5,905,820	3,762,410	17,726,395	5,524,795	2,282,304	2,670,044	5,491,961	10,021,578	14,366,613	35
1,881,583	6,307,709	1,662,778	8,894,716	1,390,775	1,240,164	4,156,271	3,196,773	1,813,330	1,702,685	3,124,526	2,683,468	10,411,515	36
1,084,230	2,540,840	888,930	2,649,970	733,570	.....	1,625,520	1,489,450	1,247,160	887,910	1,577,210	894,910	4,150,720	37
703,315	3,572,939	729,248	7,043,648	1,312,160	1,177,640	3,356,020	1,549,342	645,443	681,582	1,316,432	2,505,780	4,190,433	38
443,342	2,089,864	652,585	2,690,348	417,214	589,090	1,203,276	1,093,261	568,431	541,310	778,149	997,312	2,753,333	39
342,770	907,470	296,910	1,002,280	239,960	.....	618,390	483,880	275,670	317,050	509,090	404,400	1,317,490	40
164,170	1,114,247	138,125	2,044,112	260,943	308,672	836,993	612,180	103,221	144,395	188,017	603,296	1,056,562	41
65,640	418,856	75,529	484,197	72,164	87,362	151,176	226,014	71,695	84,645	94,089	157,078	457,128	42
46,990	196,970	42,510	177,480	54,380	.....	91,150	106,210	43,420	45,410	61,680	66,940	232,690	43
471,890	1,895,031	831,049	3,129,622	779,808	582,254	1,589,842	961,304	495,115	782,102	1,204,712	1,277,057	2,321,091	44
262,369	1,124,225	437,274	1,615,057	316,021	309,955	585,728	583,928	311,854	404,821	715,788	494,652	1,440,181	45
130,152	571,579	260,162	553,708	174,828	.....	291,455	298,884	212,073	260,776	419,048	215,929	708,286	46
4,624	4,799	2,369	5,800	5,363	3,980	7,435	4,192	2,457	2,222	2,794	5,729	5,049	47
4,070	4,068	1,845	5,063	4,687	3,372	6,667	3,429	2,040	1,741	2,320	4,981	4,272	48
49.20	37.86	18.00	71.07	37.70	31.09	93.71	34.67	16.66	16.50	25.75	52.36	49.87	49
615	2,441	1,518	3,421	551	925	907	1,359	1,007	1,474	1,989	1,286	1,649	50
645	2,396	1,423	3,142	473	785	810	1,304	1,122	1,406	1,824	1,215	1,568	51
550	2,334	1,340	2,673	430	.....	770	1,078	1,063	1,317	1,625	1,123	1,538	52
53.6	59.3	82.0	48.7	35.8	63.1	28.7	65.9	70.2	76.6	67.8	51.1	38.0	53
50,149	223,136	124,972	252,458	84,717	86,201	92,320	111,890	102,979	133,471	167,720	125,481	136,037	54
21,970	100,411	42,670	96,694	24,455	24,800	34,616	57,522	23,108	41,365	80,464	43,722	66,956	55
3,009,534	10,680,342	2,823,653	20,454,909	3,425,540	3,466,389	8,423,650	4,911,237	1,984,982	2,732,810	5,358,417	7,568,645	8,643,305	56
483	2,103	1,340	3,024	467	799	834	1,187	867	1,335	1,727	1,178	1,471	57
132	338	178	397	84	126	73	172	140	139	262	108	178	58
513	2,214	1,387	3,104	424	766	796	1,292	935	1,450	1,981	949	1,492	59
1	5	2	3	1	10	.....	.....	2	3	3	1	7	60
101	222	129	314	126	149	111	67	70	21	5	336	150	61
7	35	4	8	7	7	9	8	6	8	4	7	14	62
1	5	2	24	7	12	19	8	1	8	10	5	19	63
2	16	4	22	4	.....	18	5	.....	7	3	10	55	64
11,042	3,326	3,410	2,027	26,527	2,025	3,317	3,883	585	2,841	460	2,721	2,076	65
389	1,892	279	663	1,567	500	1,957	1,834	121	747	255	1,384	1,177	66
132,300	230,575	203,500	285,340	385,000	59,000	465,000	124,100	14,600	69,000	14,500	218,000	189,790	67
526	1,639	330	3,597	982	533	2,246	696	422	443	942	1,222	2,681	68
695	1,566	472	2,856	887	475	1,594	932	501	530	1,439	914	2,852	69
509	1,547	591	1,757	783	.....	1,391	783	764	564	1,754	556	2,597	70
45.8	39.8	17.8	51.2	63.8	36.4	71.0	33.7	29.4	23.0	32.1	48.6	61.7	71
19,484	121,285	20,206	141,953	45,390	32,780	93,516	43,575	33,458	25,485	45,110	63,202	149,092	72
14,701	58,435	6,819	80,076	26,846	11,777	53,749	24,450	9,752	9,627	25,530	34,254	83,314	73
1,530,429	5,829,264	390,483	14,833,831	3,407,440	1,413,761	12,193,765	2,038,800	928,165	549,816	1,435,476	4,740,713	9,723,951	74
331	998	144	2,059	616	283	1,354	370	295	222	574	295	1,209	75
182	512	52	733	313	158	801	256	71	131	225	742	903	76
.....	2	3	56	5	4	1	1	1	1	4	2	10	77
9	57	47	396	32	43	75	21	33	64	54	109	143	78
.....	8	.....	351	16	31	10	4	3	2	1	35	369	79
4	62	84	2	.....	14	5	44	19	23	84	39	47	80
254	1,181	314	2,585	459	308	957	566	395	432	932	572	1,184	81
.....	2	.....	1	.....	2	.....	.....	.....	.....	.....	1	.....	82
272	456	16	1,011	523	223	1,289	130	27	11	10	649	1,497	83

[3] Lee County organized from parts of Chatham and Moore Counties in 1908.

COUNTY TABLE I.—FARMS AND FARM PROPERTY, 1920.

		Mitchell.[1]	Montgomery.	Moore.[2]	Nash.	New Hanover.	Northampton.	Onslow.	Orange.
	ALL FARMS.								
1	Number of farms..1920	1,543	1,657	2,176	4,451	323	3,501	2,179	2,183
2	1910	2,486	1,671	1,825	4,194	420	3,441	2,061	1,967
3	1900	2,287	1,564	2,773	3,237	379	2,837	1,632	2,044
	All farmers classified by sex, 1920:								
4	Male..number	1,483	1,573	2,024	4,278	309	3,381	2,085	2,104
5	Female..number	60	84	152	173	14	120	94	79
	Color and nativity of all farmers, 1920:								
6	Native white..number	1,541	1,284	1,700	2,618	192	1,504	1,605	1,566
7	Foreign-born white..number	.....	1	5	2	33	1	1	2
8	Negro and other nonwhite..number	2	372	471	1,831	98	1,996	573	615
	All farms classified by size, 1920:								
9	Under 3 acres..number	4	2	.....	3	2	1	4	.....
10	3 to 9 acres..number	164	66	120	165	59	72	106	43
11	10 to 19 acres..number	225	177	278	1,087	72	418	376	172
12	20 to 49 acres..number	542	392	523	1,693	102	1,646	754	465
13	50 to 99 acres..number	369	401	464	908	36	817	436	706
14	100 to 174 acres..number	154	346	434	400	31	347	266	543
15	175 to 259 acres..number	59	148	192	111	7	121	95	185
16	260 to 499 acres..number	18	93	106	63	10	47	74	61
17	500 to 999 acres..number	6	26	49	17	4	22	51	6
18	1,000 acres and over..number	2	6	10	4	.....	10	17	2
	LAND AND FARM AREA.								
19	Approximate land area, 1920..acres	136,320	318,720	408,960	375,040	138,240	322,560	475,520	249,600
20	Land in farms..1920..acres	90,702	172,784	229,597	241,948	17,926	222,418	193,176	197,190
21	1910..acres	174,899	204,012	234,596	282,534	35,727	276,442	256,092	210,829
22	1900..acres	178,972	227,844	369,007	308,317	49,581	251,867	203,326	214,346
23	Improved land in farms..1920..acres	44,301	46,226	57,820	108,272	6,137	104,841	54,196	68,513
24	1910..acres	75,202	49,380	51,792	127,078	9,675	126,209	67,145	76,980
25	1900..acres	66,562	51,644	83,351	119,988	9,728	126,873	62,864	78,539
26	Woodland in farms, 1920..acres	40,525	113,703	161,799	126,119	9,864	105,156	133,804	111,521
27	Other unimproved land in farms, 1920..acres	5,876	12,855	9,978	7,557	1,925	12,421	5,176	17,150
28	Per cent of land area in farms, 1920	66.5	54.2	56.1	64.5	13.0	69.0	40.6	79.0
29	Per cent of farm land improved, 1920	48.8	26.8	25.2	44.8	34.2	47.1	28.1	34.7
30	Average acreage per farm, 1920	58.8	104.3	105.5	54.4	55.5	63.5	88.7	90.3
31	Average improved acreage per farm, 1920	28.7	27.9	26.6	24.3	19.0	29.9	24.9	31.4
	VALUE OF FARM PROPERTY.								
32	All farm property..1920..dollars	3,762,338	4,960,073	8,715,798	32,964,293	1,832,286	13,092,372	7,193,877	8,325,970
33	1910..dollars	3,992,289	2,687,234	2,827,540	8,507,030	1,144,083	5,767,695	2,786,470	3,203,748
34	1900..dollars	2,121,453	1,311,773	2,440,995	2,848,843	550,055	2,306,720	1,242,175	1,812,227
35	Land in farms..1920..dollars	2,459,723	2,938,285	5,688,590	24,480,814	1,174,904	8,577,962	4,743,890	4,974,315
36	1910..dollars	2,564,494	1,451,772	1,551,946	5,258,071	688,179	3,519,987	1,620,757	1,721,938
37	1900..dollars	1,341,650	754,480	1,351,020	1,668,770	346,530	1,237,440	698,650	959,160
38	Farm buildings..1920..dollars	669,404	1,079,140	1,687,672	5,133,842	417,325	2,510,947	1,281,265	1,946,865
39	1910..dollars	801,802	705,978	754,300	1,942,852	309,143	1,337,188	684,478	879,376
40	1900..dollars	409,720	303,080	635,310	691,480	138,000	617,150	312,910	519,680
41	Implements and machinery..1920..dollars	69,247	271,102	433,202	1,210,695	74,175	536,708	282,833	473,343
42	1910..dollars	85,638	145,077	120,963	288,890	42,503	201,640	84,742	152,975
43	1900..dollars	47,020	57,500	106,560	124,460	15,650	109,160	45,790	77,660
44	Live stock on farms..1920..dollars	563,964	671,546	906,334	2,132,942	165,882	1,466,755	885,889	931,447
45	1910..dollars	540,295	384,407	400,331	1,018,117	104,253	708,880	396,493	539,459
46	1900..dollars	323,063	196,713	348,105	364,133	49,875	342,970	184,825	255,727
	Average values, 1920:								
47	All property per farm..dollars	2,438	2,993	4,005	7,406	5,673	3,740	3,301	3,814
48	Land and buildings per farm..dollars	2,028	2,425	3,390	6,655	4,930	3,167	2,765	3,170
49	Land alone per acre..dollars	27.12	17.01	24.78	101.21	65.54	38.57	24.56	25.23
	FARMS OPERATED BY OWNERS.								
50	Number of farms..1920	1,346	991	1,523	1,813	264	1,406	1,292	1,412
51	1910	2,006	1,053	1,343	1,575	309	1,462	1,354	1,232
52	1900	1,718	976	1,942	1,461	260	1,326	1,091	1,204
53	Per cent of all farms, 1920	87.2	59.8	70.0	40.7	81.7	40.2	59.3	64.7
54	Land in farms, 1920..acres	80,632	118,312	183,784	136,880	14,290	125,080	149,311	141,472
55	Improved land in farms, 1920..acres	39,178	29,527	42,465	49,234	4,860	48,700	34,420	46,452
56	Value of land and buildings, 1920..dollars	2,555,862	2,621,105	5,791,772	15,575,700	1,139,729	5,518,933	4,078,010	4,832,512
	Degree of ownership, 1920:								
57	Farmers owning entire farm..number	1,248	911	1,285	1,545	248	1,218	1,063	1,287
58	Farmers hiring additional land..number	98	80	238	268	16	188	229	125
	Color and nativity of owners, 1920:								
59	Native white owners..number	1,344	878	1,279	1,426	160	946	1,061	1,161
60	Foreign-born white owners..number	.....	.....	5	1	29	1	1	2
61	Negro and other nonwhite owners..number	2	113	239	386	75	459	230	249
	FARMS OPERATED BY MANAGERS.								
62	Number of farms..1920	2	5	19	9	7	4	3	6
63	1910	8	6	17	15	14	24	4	7
64	1900	17	6	12	13	8	15	8	4
65	Land in farms, 1920..acres	1,180	2,903	6,609	3,594	912	1,569	2,084	2,438
66	Improved land in farms, 1920..acres	650	505	2,014	1,254	275	709	301	935
67	Value of land and buildings, 1920..dollars	258,000	111,000	380,420	359,300	182,000	72,000	63,000	120,540
	FARMS OPERATED BY TENANTS.								
68	Number of farms..1920	195	661	634	2,629	52	2,091	884	765
69	1910	472	612	495	2,604	97	1,955	703	723
70	1900	552	582	810	1,763	111	1,496	533	836
71	Per cent of all farms, 1920	12.6	39.9	29.1	59.1	16.1	59.7	40.6	35.0
72	Land in farms, 1920..acres	8,890	51,569	39,204	101,474	2,724	95,769	41,781	53,280
73	Improved land in farms, 1920..acres	4,473	16,194	13,341	57,784	1,002	55,432	19,475	21,126
74	Value of land and buildings, 1920..dollars	315,265	1,285,320	1,204,070	13,685,656	270,500	5,497,976	1,884,145	1,968,128
	Form of tenancy, 1920:								
75	Share tenants..number	89	266	390	836	9	771	486	475
76	Croppers..number	68	184	182	1,335	7	568	321	222
77	Share-cash tenants..number	.....	3	2	5	2	7	2	1
78	Cash tenants..number	31	63	40	425	27	333	51	59
79	Standing renters..number	.....	110	11	28	.....	410	24	7
80	Unspecified..number	7	35	.....	.....	7	2	.....	1
	Color and nativity of tenants, 1920:								
81	Native white tenants..number	195	402	402	1,184	26	556	541	399
82	Foreign-born white tenants..number	.....	.....	.....	1	4	.....	.....	.....
83	Negro and other nonwhite tenants..number	.....	259	232	1,444	22	1,535	343	366

[1] Part of Mitchell County taken to form part of Avery County in 1911.

[2] Part of Moore County taken to form part of Lee County in 1908.

WITH SELECTED ITEMS FOR 1910 AND 1900—Continued.

Pamlico.	Pasquotank.	Pender.	Perquimans.	Person.	Pitt.	Polk.	Randolph.	Richmond.	Robeson.[3]	Rockingham.	Rowan.	
1,316	1,360	1,886	1,462	2,787	5,937	1,200	3,871	1,797	6,564	3,664	3,474	1
1,082	1,264	1,983	1,319	2,365	4,696	1,166	4,011	1,621	6,450	3,189	3,241	2
813	1,125	1,975	1,257	1,971	4,022	1,048	3,739	1,462	4,848	3,196	3,082	3
1,281	1,332	1,780	1,436	2,677	5,719	1,126	3,694	1,730	6,221	3,542	3,328	4
35	28	106	26	110	218	74	177	67	343	122	146	5
949	791	1,062	858	1,660	2,925	1,037	3,572	811	2,895	2,789	2,972	6
3	1	33	1	.....	.....	3	5	1	6	2	4	7
364	568	791	603	1,127	3,012	160	294	985	3,663	873	498	8
2	.....	3	.....	2	13	.....	3	.....	8	2	5	9
72	61	224	38	79	310	49	102	38	124	123	174	10
235	143	354	147	437	1,831	148	261	189	909	266	264	11
552	549	587	615	678	2,123	402	690	756	3,148	878	775	12
265	413	309	433	653	925	306	1,179	368	1,396	1,232	1,125	13
113	147	190	176	626	497	190	1,035	247	617	857	814	14
42	23	88	36	193	134	61	400	103	177	210	233	15
23	18	84	16	110	72	35	174	59	133	84	70	16
6	4	27	1	9	26	8	20	26	39	11	11	17
6	2	20	.....	.....	6	1	7	11	13	1	3	18
224,000	142,720	521,600	161,280	250,240	401,280	160,640	513,920	333,440	633,600	370,560	312,960	19
85,382	84,469	178,931	86,360	230,027	293,062	88,955	405,320	164,521	400,228	300,868	296,408	20
90,008	82,245	266,974	101,131	237,681	343,474	111,652	433,040	175,588	473,923	328,515	289,130	21
78,493	80,862	295,248	96,912	228,904	355,152	100,499	431,754	180,504	498,173	336,719	295,184	22
35,170	51,065	44,003	48,463	93,480	146,327	27,687	132,242	77,593	209,367	112,122	145,063	23
27,433	50,688	51,885	53,195	104,834	149,646	31,273	144,912	56,354	217,451	125,119	143,001	24
22,333	49,094	52,090	50,524	86,119	151,847	30,537	140,507	57,593	174,801	115,874	132,196	25
42,169	29,878	128,585	37,222	123,390	137,350	52,109	242,732	76,519	161,363	154,493	118,042	26
8,043	3,526	6,393	675	13,157	9,385	9,159	30,346	10,409	29,498	34,253	33,303	27
38.1	59.2	34.3	53.5	91.9	73.0	55.4	78.9	49.3	63.2	81.2	94.7	28
41.2	60.5	24.6	56.1	40.6	49.9	31.1	32.6	47.2	52.3	37.3	48.9	29
64.9	62.1	94.9	59.1	82.5	49.4	74.1	104.7	91.6	61.0	82.1	85.3	30
26.7	37.5	23.3	33.1	33.5	24.6	23.1	34.2	43.2	31.9	30.6	41.8	31
5,205,864	6,672,560	6,551,944	4,940,768	11,558,259	44,937,177	3,776,009	14,602,040	8,381,597	38,619,497	14,864,512	18,554,225	32
2,621,502	2,910,688	3,548,941	2,452,803	4,123,085	11,014,576	2,335,508	7,827,589	3,480,137	18,452,284	6,050,152	8,296,422	33
671,596	1,246,911	1,596,044	1,451,668	1,744,066	4,335,272	990,827	4,045,158	1,355,908	5,396,836	3,586,778	3,759,928	34
3,535,192	4,671,770	4,052,257	2,965,225	7,924,617	33,550,551	2,425,208	9,256,897	5,771,621	27,708,527	10,009,821	12,519,039	35
1,869,319	1,828,618	2,082,788	1,403,051	2,305,997	7,580,388	1,492,328	4,382,088	2,216,674	13,088,591	3,545,410	5,037,815	36
386,810	706,070	939,190	781,670	967,190	2,752,200	633,820	2,252,100	803,190	3,525,900	2,155,400	2,248,190	37
970,440	1,057,475	1,388,590	1,049,555	2,059,345	6,946,900	735,470	2,796,853	1,345,427	6,336,943	2,623,887	3,252,566	38
444,870	649,625	905,713	596,366	1,079,720	2,111,148	519,966	1,927,615	695,465	3,075,135	1,431,061	1,870,752	39
165,560	315,540	386,060	384,150	471,610	954,080	191,350	923,100	290,110	1,116,080	863,460	821,690	40
170,716	252,885	341,623	263,397	578,579	1,608,850	152,508	848,070	386,730	1,594,899	869,082	1,071,038	41
56,958	91,716	127,525	96,191	142,239	293,577	77,390	371,358	142,899	595,923	235,582	387,003	42
26,320	55,350	59,120	54,790	70,930	147,230	34,170	231,540	68,180	190,340	142,710	200,040	43
529,516	690,430	769,474	662,591	995,718	2,831,876	462,823	1,700,220	877,819	2,979,128	1,361,722	1,711,582	44
250,355	340,729	432,915	357,195	595,129	1,029,463	245,824	1,146,528	425,099	1,692,635	838,099	1,000,762	45
92,906	169,951	211,674	231,058	234,336	481,762	131,487	638,418	194,518	563,616	425,208	490,008	46
3,956	4,906	3,474	3,379	4,147	7,569	3,147	3,772	4,664	5,884	4,057	5,341	47
3,424	4,213	2,885	2,746	3,582	6,821	2,634	3,114	3,961	5,187	3,448	4,540	48
41.40	55.31	22.64	34.34	34.45	114.48	27.26	22.84	35.08	69.23	33.27	42.24	49
817	654	1,417	697	1,432	1,674	726	3,242	665	2,560	1,642	2,278	50
826	651	1,637	665	946	1,634	671	3,158	686	2,942	1,431	2,008	51
651	591	1,459	611	821	1,617	633	2,966	602	2,936	1,342	1,854	52
62.1	48.1	75.1	47.7	51.4	28.2	60.5	83.8	37.0	39.0	44.8	65.6	53
67,802	51,928	151,677	48,729	142,144	158,234	62,500	337,588	94,212	218,057	149,128	193,747	54
23,638	27,185	33,879	24,287	52,724	53,803	13,921	110,190	37,359	88,123	53,413	94,172	55
3,136,882	2,994,463	4,417,027	2,100,035	5,742,471	18,386,341	2,107,882	9,953,735	2,913,980	16,991,121	6,457,251	10,032,389	56
647	480	1,088	555	1,038	1,525	680	2,940	569	2,300	1,502	1,937	57
170	174	329	142	394	149	46	302	96	260	140	341	58
689	442	852	496	983	1,336	680	3,005	448	1,675	1,376	2,082	59
3	.....	26	1	.....	.....	2	5	.....	4	2	3	60
125	212	539	200	449	338	44	232	217	881	264	193	61
2	4	5	3	5	11	1	8	13	16	17	10	62
.....	5	18	5	3	15	2	14	11	12	20	8	63
1	5	25	5	13	31	4	6	16	27	10	7	64
2,132	301	4,768	409	835	2,066	165	1,642	5,368	7,557	4,103	4,824	65
29	151	920	142	264	469	7	905	2,531	2,126	2,569	2,597	66
94,935	41,300	115,205	20,000	61,625	300,700	9,900	87,500	336,200	470,840	240,100	399,660	67
497	702	464	762	1,350	4,252	473	621	1,119	3,988	2,005	1,177	68
256	608	328	649	1,416	3,047	493	839	924	3,496	1,738	1,225	69
161	529	491	641	1,137	2,374	411	767	754	1,885	1,844	1,221	70
37.8	51.6	24.6	52.1	48.4	71.6	39.4	16.0	62.3	60.8	54.7	33.9	71
15,442	32,240	22,536	37,222	87,048	132,762	26,290	66,990	64,941	174,614	147,037	97,837	72
11,503	23,729	9,204	24,034	40,492	92,055	13,759	21,147	37,703	119,118	56,140	48,294	73
1,273,815	2,693,482	908,615	1,894,745	4,179,866	21,809,410	1,042,896	2,012,515	3,866,868	16,583,509	5,936,357	5,339,556	74
345	446	255	479	807	1,493	306	525	512	2,314	1,208	714	75
127	176	139	211	519	2,601	122	64	375	1,136	715	319	76
9	13	2	4	1	5	1	.....	10	25	1	3	77
3	67	67	50	22	128	18	19	48	167	81	66	78
3	.....	.....	2	.....	25	1	1	172	249	.....	5	79
10	.....	1	16	1	.....	25	12	2	97	.....	70	80
259	347	206	359	672	1,580	356	561	352	1,205	1,399	372	81
.....	1	6	.....	.....	.....	1	.....	.....	2	.....	1	82
238	354	252	403	678	2,672	116	60	767	2,781	606	304	83

[3] Part of Robeson County taken to form part of Hoke County in 1911.

[4] See note 2 on p. 73.

COUNTY TABLE I.—FARMS AND FARM PROPERTY, 1920,

		Rutherford.	Sampson.	Scotland.	Stanly.	Stokes.	Surry.	Swain.	Transylvania.
	ALL FARMS.								
1	Number of farms..1920	3,625	5,771	1,830	2,519	3,372	4,065	1,264	799
2	1910	3,447	4,577	1,489	2,445	3,357	4,187	1,383	892
3	1900	3,365	3,783	1,080	1,983	3,234	3,523	1,225	1,008
	All farmers classified by sex, 1920:								
4	Male....number..	3,449	5,496	1,736	2,410	3,233	3,877	1,203	778
5	Female....number..	176	275	94	109	139	188	61	21
	Color and nativity of all farmers, 1920:								
6	Native white....number..	3,078	3,954	604	2,324	3,088	3,848	1,112	781
7	Foreign-born white....number..	1	4	.....	2	1	2	1	2
8	Negro and other nonwhite....number..	546	1,813	1,226	193	283	215	151	16
	All farms classified by size, 1920:								
9	Under 3 acres....number..	3	6	.....	2	3	5	1	.....
10	3 to 9 acres....number..	144	342	33	50	122	210	77	57
11	10 to 19 acres....number..	353	1,024	203	113	254	473	115	97
12	20 to 49 acres....number..	1,243	1,902	1,055	581	910	1,102	335	207
13	50 to 99 acres....number..	1,100	1,257	343	993	1,176	1,320	386	213
14	100 to 174 acres....number..	509	745	104	604	734	696	211	146
15	175 to 259 acres....number..	179	270	45	132	121	171	77	45
16	260 to 499 acres....number..	81	157	29	40	44	75	52	23
17	500 to 999 acres....number..	12	53	10	4	7	9	9	8
18	1,000 acres and over....number..	1	15	8	.....	1	4	1	3
	LAND AND FARM AREA.								
19	Approximate land area, 1920....acres..	348,160	567,040	223,360	266,240	307,200	332,800	353,920	242,560
20	Land in farms..1920....acres..	256,930	427,493	114,942	207,205	250,253	311,984	106,075	69,984
21	1910....acres..	275,694	491,669	124,873	221,759	274,209	302,013	127,138	107,910
22	1900....acres..	274,412	487,864	127,403	215,018	250,521	291,989	164,439	112,731
23	Improved land in farms..1920....acres..	93,650	148,867	75,822	87,549	96,664	111,489	27,898	19,383
24	1910....acres..	101,109	151,485	62,746	87,409	107,693	120,223	33,647	29,208
25	1900....acres..	99,511	148,886	61,442	85,466	88,648	90,467	27,036	29,734
26	Woodland in farms, 1920....acres..	144,630	257,246	35,112	103,191	127,375	172,045	72,335	43,283
27	Other unimproved land in farms, 1920....acres..	18,659	21,380	4,008	16,465	26,214	28,450	5,842	7,318
28	Per cent of land area in farms, 1920....	73.8	75.4	51.5	77.8	81.5	93.7	30.0	28.9
29	Per cent of farm land improved, 1920....	36.4	34.8	66.0	42.3	38.6	35.7	26.3	27.7
30	Average acreage per farm, 1920....	70.9	74.1	62.8	82.3	74.2	76.7	83.9	87.6
31	Average improved acreage per farm, 1920....	25.8	25.8	41.4	34.8	28.7	27.4	22.1	24.3
	VALUE OF FARM PROPERTY.								
32	All farm property..1920....dollars..	12,557,792	31,737,486	14,578,147	9,098,961	12,749,458	16,337,039	2,657,649	2,783,199
33	1910....dollars..	6,787,973	9,874,250	7,163,109	4,604,478	5,629,987	6,515,470	1,556,046	2,164,520
34	1900....dollars..	3,091,926	3,718,494	2,417,729	1,812,065	2,954,810	3,168,103	979,519	1,221,602
35	Land in farms...1920....dollars..	8,144,432	22,152,349	11,274,067	5,791,086	8,521,472	11,006,687	1,712,608	1,616,985
36	1910....dollars..	4,523,458	6,356,489	5,596,740	2,681,166	3,338,226	3,990,190	973,407	1,407,605
37	1900....dollars..	1,999,060	2,200,770	1,752,380	986,280	1,754,870	1,935,840	620,480	791,320
38	Farm buildings..1920....dollars..	2,586,021	5,193,641	1,722,090	1,663,097	2,334,300	3,104,919	401,028	672,882
39	1910....dollars..	1,321,866	2,101,098	808,145	1,020,625	1,259,549	1,476,049	284,330	467,973
40	1900....dollars..	596,820	886,580	417,820	421,210	730,920	737,520	176,210	246,280
41	Implements and machinery..1920....dollars..	469,065	1,431,318	807,329	534,334	687,815	822,141	76,856	85,576
42	1910....dollars..	213,291	327,405	247,012	237,787	251,768	243,090	49,794	62,039
43	1900....dollars..	114,720	146,350	72,030	113,900	114,430	118,870	26,310	33,030
44	Live stock on farms..1920....dollars..	1,358,274	2,960,178	774,661	1,110,444	1,205,871	1,403,292	467,157	407,756
45	1910....dollars..	729,358	1,089,258	511,212	664,900	780,444	806,141	248,515	226,903
46	1900....dollars..	381,326	484,794	175,099	290,675	354,590	375,873	156,519	156,972
	Average values, 1920:								
47	All property per farm....dollars..	3,464	5,499	7,966	3,612	3,781	4,019	2,103	3,483
48	Land and buildings per farm....dollars..	2,960	4,739	7,102	2,959	3,219	3,471	1,672	2,866
49	Land alone per acre....dollars..	31.70	51.82	98.08	27.95	34.05	35.28	16.15	23.11
	FARMS OPERATED BY OWNERS.								
50	Number of farms..1920....	2,040	3,517	365	1,688	1,868	2,890	957	648
51	1910....	1,846	3,043	368	1,591	1,750	2,885	959	671
52	1900....	1,941	2,551	466	1,370	1,527	2,446	860	707
53	Per cent of all farms, 1920....	56.3	60.9	19.9	67.0	55.4	71.1	75.7	81.1
54	Land in farms, 1920....acres..	163,452	331,807	44,463	146,254	160,255	249,878	86,522	58,233
55	Improved land in farms, 1920....acres..	54,178	97,223	18,323	61,025	59,515	83,546	22,318	15,327
56	Value of land and buildings, 1920....dollars..	6,405,309	19,692,667	3,896,668	5,208,121	6,962,222	10,603,872	1,715,038	1,715,035
	Degree of ownership, 1920:								
57	Farmers owning entire farm....number..	1,753	2,852	327	1,536	1,592	2,562	903	579
58	Farmers hiring additional land....number..	287	665	38	152	276	328	54	69
	Color and nativity of owners, 1920:								
59	Native white owners....number..	1,827	2,735	242	1,610	1,766	2,752	817	631
60	Foreign-born white owners....number..	1	3	.....	2	1	1	1	2
61	Negro and other nonwhite owners....number..	212	779	123	76	101	137	139	15
	FARMS OPERATED BY MANAGERS.								
62	Number of farms..1920....	6	6	8	.....	.....	12	1	4
63	1910....	12	14	8	1	3	7	4	13
64	1900....	5	7	13	2	6	5	3	14
65	Land in farms, 1920....acres..	1,094	2,255	3,818	.....	.....	3,327	190	1,920
66	Improved land in farms, 1920....acres..	421	966	2,695	.....	.....	1,348	67	697
67	Value of land and buildings, 1920....dollars..	78,200	152,700	358,100	.....	.....	255,200	9,500	204,000
	FARMS OPERATED BY TENANTS.								
68	Number of farms..1920....	1,579	2,248	1,457	831	1,504	1,163	306	147
69	1910....	1,589	1,520	1,113	853	1,604	1,295	420	208
70	1900....	1,419	1,225	601	611	1,701	1,072	362	287
71	Per cent of all farms, 1920....	43.6	39.0	79.6	33.0	44.6	28.6	24.2	18.4
72	Land in farms, 1920....acres..	92,393	93,431	66,661	60,951	89,998	58,779	19,363	9,831
73	Improved land in farms, 1920....acres..	39,051	50,678	54,804	26,524	37,149	26,595	5,513	3,359
74	Value of land and buildings, 1920....dollars..	4,246,944	7,500,623	8,741,389	2,246,062	3,893,550	3,252,634	389,098	370,832
	Form of tenancy, 1920:								
75	Share tenants....number..	970	1,425	612	542	891	555	134	75
76	Croppers....number..	484	521	767	130	483	570	43	29
77	Share-cash tenants....number..	2	32	5	.....	.....	3	2	1
78	Cash tenants....number..	95	142	43	83	86	33	94	28
79	Standing renters....number..	49	120	30	34	.....	1	3	.....
80	Unspecified....number..	29	8	.....	42	44	1	30	14
	Color and nativity of tenants, 1920:								
81	Native white tenants....number..	1,245	1,214	355	714	1,322	1,084	294	146
82	Foreign-born white tenants....number..	.....	1	.....	.....	.....	1	.....	.....
83	Negro and other nonwhite tenants....number..	334	1,033	1,102	117	182	78	12	1

[1] Part of Wake County annexed to Durham County in 1911.

WITH SELECTED ITEMS FOR 1910 AND 1900—Continued.

Tyrrell.	Union.	Vance.	Wake.[1]	Warren.	Washington.	Watauga.[2]	Wayne.	Wilkes.	Wilson.	Yadkin.	Yancey.	
643	4,820	2,036	6,804	3,169	1,110	2,020	5,030	4,971	4,439	2,646	2,222	1
698	4,856	2,021	6,137	2,720	975	2,332	4,035	5,233	3,406	2,476	2,164	2
657	3,793	1,680	5,188	2,616	970	2,170	3,291	4,387	2,565	2,242	2,023	3
629	4,643	1,968	6,536	3,005	1,079	1,915	4,815	4,562	4,273	2,482	2,149	4
14	177	68	268	164	31	105	215	409	166	164	73	5
501	3,722	1,016	4,175	1,031	733	1,992	3,049	4,720	2,635	2,502	2,189	6
.....	1	4	14	24	3	2	1	3	1	.....	1	7
142	1,097	1,016	2,615	2,114	374	26	1,980	248	1,803	144	32	8
3	.....	2	13	18	3	.....	11	2	6	10	1	9
22	87	101	447	202	54	113	269	290	227	167	302	10
87	498	350	1,059	695	173	198	867	515	1,039	301	330	11
260	1,494	574	2,347	1,045	475	601	2,096	1,443	2,005	686	770	12
153	1,555	561	1,731	628	239	577	1,102	1,451	834	786	477	13
69	886	298	856	390	99	346	453	855	249	468	221	14
32	211	88	238	96	28	105	136	269	49	138	63	15
13	81	46	86	67	26	59	76	133	25	81	43	16
3	7	10	24	25	6	15	17	10	5	8	9	17
1	1	6	3	3	7	6	3	3	.....	1	6	18
249,600	361,600	178,560	527,360	272,000	209,280	193,920	365,440	470,400	238,720	207,360	190,720	19
54,440	347,939	144,300	406,845	195,381	73,866	171,935	281,591	369,084	185,029	202,321	143,969	20
56,375	359,956	156,736	481,022	212,391	84,344	[3] 232,260	322,142	411,230	197,203	[3] 208,201	164,940	21
62,260	316,097	149,754	476,008	214,142	85,891	208,559	337,102	418,393	212,686	207,294	158,309	22
18,610	156,443	60,213	168,507	81,031	35,422	84,138	140,009	109,865	98,641	78,920	61,594	23
22,267	151,396	73,033	191,864	89,986	33,970	107,755	154,344	148,672	98,794	84,041	65,891	24
19,840	149,143	63,613	195,548	89,638	36,046	88,423	145,199	132,307	99,762	77,907	53,120	25
34,910	160,533	74,521	210,635	102,572	34,470	82,933	122,606	211,939	82,780	95,544	79,592	26
920	30,963	9,566	27,703	11,778	3,974	4,864	18,886	47,280	3,608	27,857	2,783	27
21.8	96.2	80.8	77.1	71.8	35.3	88.7	77.1	78.5	77.5	97.6	75.5	28
34.2	45.0	41.7	41.4	41.5	48.0	48.9	49.7	29.8	53.3	39.0	42.8	29
84.7	72.2	70.9	59.8	61.7	66.5	85.1	56.0	74.2	41.7	76.5	64.8	30
28.9	32.5	29.6	24.8	25.6	31.9	41.7	27.8	22.1	22.2	29.8	27.7	31
1,989,292	18,616,145	10,002,806	34,362,195	9,692,858	5,049,716	9,001,208	41,726,569	11,114,061	31,087,696	11,349,366	6,470,800	32
1,122,719	8,767,717	3,723,327	11,982,984	4,433,868	2,053,070	4,924,900	11,279,857	6,736,478	8,144,264	4,857,774	3,845,786	33
442,934	3,389,813	1,535,319	5,497,611	1,916,722	974,331	2,782,007	3,899,745	3,412,640	3,003,481	2,401,870	1,750,395	34
1,317,259	11,947,693	6,945,968	22,840,203	6,239,777	3,596,187	6,367,788	32,555,534	6,929,730	23,531,591	7,907,961	4,597,109	35
730,865	5,270,360	2,262,942	6,990,247	2,439,226	1,247,614	3,272,063	8,009,679	4,316,773	5,430,902	3,169,256	2,694,674	36
225,710	2,057,870	888,900	3,252,640	1,096,210	540,770	1,829,830	2,507,520	2,197,590	1,952,600	1,533,690	1,119,030	37
307,629	3,496,893	1,788,362	7,091,494	1,806,548	871,140	1,353,638	5,305,283	2,195,674	4,363,417	1,816,476	893,618	38
225,030	1,947,490	881,880	3,065,573	1,152,070	483,506	890,048	1,913,780	1,326,286	1,691,595	924,957	626,377	39
125,770	630,400	406,070	1,371,130	491,290	269,160	484,070	860,020	644,390	619,280	489,860	319,460	40
77,880	991,619	460,754	1,657,714	524,428	143,961	188,472	1,194,496	458,298	1,127,139	622,560	112,518	41
31,487	338,237	141,790	437,963	228,605	94,619	111,532	314,461	221,248	224,136	186,174	71,267	42
23,100	180,990	56,030	218,600	77,330	48,800	66,980	138,020	116,590	98,910	98,570	36,500	43
286,524	2,179,940	807,722	2,772,784	1,122,105	438,428	1,091,310	2,671,256	1,530,359	2,065,549	1,002,369	867,555	44
135,337	1,211,630	436,715	1,519,201	618,967	227,331	651,257	1,041,937	872,171	797,631	577,387	453,468	45
68,354	520,553	184,319	655,241	251,892	115,601	401,127	394,185	454,070	332,691	279,750	281,405	46
3,094	3,862	4,913	5,050	3,059	4,549	4,456	8,296	2,236	7,003	4,289	2,912	47
2,527	3,204	4,290	4,399	2,539	4,025	3,822	7,527	1,836	6,284	3,675	2,471	48
24.20	34.34	48.14	56.14	31.94	48.69	37.04	115.61	18.78	127.18	39.09	31.93	49
461	2,338	931	2,988	1,428	624	1,748	1,724	4,043	1,094	2,107	1,618	50
486	2,089	818	2,747	1,217	641	1,910	1,505	3,903	1,023	1,795	1,438	51
497	1,813	599	2,395	1,036	609	1,827	1,278	3,257	914	1,577	1,211	52
71.7	48.5	45.7	43.9	45.1	56.2	86.5	34.3	81.3	24.6	79.6	72.8	53
35,053	204,378	72,128	235,064	117,154	52,684	148,114	140,756	313,414	68,409	167,659	122,285	54
12,588	86,737	29,527	86,228	45,120	22,222	73,684	57,631	92,132	25,974	63,450	50,699	55
1,177,165	9,048,606	4,527,707	15,714,261	4,844,298	2,974,361	6,707,356	17,484,707	7,503,619	8,921,999	8,098,572	4,467,227	56
400	2,181	756	2,670	1,154	600	1,656	1,434	3,746	1,044	1,799	1,441	57
61	157	175	318	274	24	92	290	297	50	308	177	58
381	2,185	587	2,295	598	497	1,726	1,382	3,846	950	2,026	1,600	59
.....	1	3	9	22	2	2	.....	3	.....	.....	1	60
80	152	341	684	808	125	20	342	194	144	81	17	61
3	4	5	36	5	6	11	7	34	6	1	.....	62
10	8	7	57	12	7	10	21	19	29	4	3	63
6	13	9	31	16	10	15	20	7	22	10	.....	64
13,240	540	2,774	4,500	948	5,099	5,033	582	4,382	727	242	.....	65
1,345	240	1,145	2,320	203	1,896	1,840	421	956	540	92	.....	66
109,000	52,085	135,250	426,120	41,000	158,250	280,650	155,800	207,997	170,100	24,000	.....	67
179	2,478	1,100	3,780	1,736	480	261	3,299	894	3,330	538	604	68
202	2,759	1,196	3,333	1,491	327	412	2,509	1,311	2,354	677	723	69
154	1,967	1,072	2,762	1,564	351	328	1,993	1,123	1,629	655	812	70
27.8	51.4	54.0	55.6	54.8	43.2	12.9	65.6	18.0	75.2	20.3	27.2	71
6,147	143,021	69,398	167,281	77,279	16,083	18,788	140,253	51,288	115,833	34,420	21,684	72
4,677	69,466	29,541	79,959	35,708	11,304	8,614	81,957	16,777	72,127	15,378	10,895	73
338,723	6,343,895	4,071,373	13,791,316	3,161,027	1,334,716	733,420	20,220,310	1,413,788	18,802,909	1,601,865	1,023,500	74
80	815	673	1,681	596	89	108	2,263	559	1,251	312	368	75
67	671	311	1,304	406	321	49	780	236	1,850	168	114	76
.....	5	2	9	12	2	.....	8	.....	6	1	.....	77
26	132	99	375	489	65	26	162	84	221	6	48	78
.....	855	13	368	225	.....	2	86	.....	3	.....	2	79
6	.....	2	43	8	3	76	.....	15	8	51	72	80
117	1,533	426	1,856	428	231	255	1,661	843	1,679	475	589	81
.....	.....	1	3	2	1	.....	1	.....	1	.....	.....	82
62	945	673	1,921	1,306	248	6	1,637	51	1,659	63	15	83

[1] Part of Watauga County taken to form part of Avery County in 1911.

[2] See note 2 on p. 73.

COUNTY TABLE II.—LIVE STOCK ON FARMS AND RANGES.

		THE STATE.	Alamance.	Alexander.	Alleghany.	Anson.	Ashe.	Avery.	Beaufort.
	DOMESTIC ANIMALS: 1920.								
1	Farms reporting domestic animals.....number..	257,573	2,642	1,817	1,383	3,599	3,332	1,256	3,040
2	Value of all domestic animals.....dollars..	111,295,312	1,236,148	606,017	1,035,727	1,489,764	1,979,927	434,204	1,324,720
	Horses:								
3	Total number.....	171,436	3,579	988	1,892	1,250	4,033	933	2,278
4	Colts under 1 year of age.....	3,487	95	15	47	12	163	37	19
5	Colts 1 year old and under 2 years.....	3,139	87	19	64	13	124	59	33
6	Mares 2 years old and over.....	71,061	1,555	470	1,160	501	1,892	406	746
7	Geldings 2 years old and over.....	91,242	1,815	475	614	710	1,844	421	1,434
8	Stallions 2 years old and over.....	2,507	17	9	7	14	10	10	46
9	Total value.....dollars..	21,907,650	424,492	111,452	228,365	159,350	509,784	113,870	318,013
	Mules:								
10	Total number.....	256,569	2,174	1,777	426	4,746	686	220	2,859
11	Mule colts under 1 year of age.....	3,435	84	45	110	19	106	11	24
12	Mule colts 1 year old and under 2 years.....	6,922	184	120	55	107	83	27	31
13	Mules 2 years old and over.....	246,212	1,906	1,612	261	4,620	497	182	2,804
14	Total value.....dollars..	43,670,026	303,765	216,085	54,479	831,522	94,860	26,572	536,075
	Asses and burros:								
15	Total number.....	542	7	4	7	3	14	4	1
16	Total value.....dollars..	57,064	925	270	1,375	500	1,535	215	250
	Cattle:								
17	Total number.....	844,779	8,410	5,025	11,919	7,681	22,332	5,105	6,738
18	Total value.....dollars..	28,797,982	376,577	210,447	617,416	329,560	1,169,721	227,425	206,266
	Beef cattle—								
19	Total number.....	182,702	1,027	286	9,569	1,374	10,526	1,816	5,223
20	Calves under 1 year of age.....	56,306	347	51	2,810	444	4,035	635	1,340
21	Heifers 1 year old and under 2 years.....	24,492	153	54	1,049	220	1,275	362	820
22	Cows and heifers 2 years old and over.....	58,136	201	72	2,942	399	758	116	2,605
23	Steers 1 year old and under 2 years.....	20,289	212	24	1,610	75	2,029	395	146
24	Steers 2 years old and over.....	19,003	91	71	1,054	194	2,309	288	157
25	Bulls 1 year old and over.....	4,476	23	14	104	42	120	20	155
26	Total value.....dollars..	6,666,483	45,204	12,529	484,077	52,828	488,591	64,336	145,716
	Dairy cattle—								
27	Total number.....	462,077	7,383	4,739	2,350	6,307	11,806	3,289	1,515
28	Calves under 1 year of age.....	99,222	1,768	995	393	1,295	1,856	773	407
29	Heifers 1 year old and under 2 years.....	64,334	1,096	811	188	1,114	1,083	340	220
30	Cows and heifers 2 years old and over.....	290,223	4,360	2,872	1,752	3,776	8,768	2,147	839
31	Bulls 1 year old and over.....	8,298	159	61	17	122	99	29	49
32	Total value.....dollars..	22,131,499	331,373	197,918	133,339	276,732	681,130	163,089	60,550
	Sheep:								
33	Total number.....	90,556	781	236	6,027	342	8,595	2,390	926
34	Lambs under 1 year of age.....	17,459	185	73	701	33	1,575	475	174
35	Ewes 1 year old and over.....	65,562	533	133	5,053	262	6,602	1,777	643
36	Rams 1 year old and over.....	5,214	60	14	267	22	406	92	64
37	Wethers 1 year old and over.....	2,321	3	16	6	25	12	46	45
38	Total value.....dollars..	783,668	6,985	1,472	90,840	4,140	123,091	30,530	3,904
	Goats:								
39	Total number.....	23,912	488	23	107	215	378	37	462
40	Total value.....dollars..	72,027	1,499	75	484	839	1,250	126	2,106
	Swine:								
41	Total number.....	1,271,270	8,361	4,284	3,342	10,464	7,025	2,725	25,967
42	Pigs under 6 months old.....	642,121	4,686	2,379	1,940	5,499	4,657	1,824	13,976
43	Sows and gilts for breeding, 6 months old and over...	180,954	964	458	803	860	707	414	4,275
44	Boars for breeding, 6 months old and over.....	20,653	185	68	70	147	74	44	237
45	All other hogs, 6 months old and over.....	427,542	2,576	1,379	529	3,958	1,587	443	7,479
46	Total value.....dollars..	16,066,395	121,905	66,216	42,768	163,853	79,686	35,466	258,106
	POULTRY AND BEES: 1920.								
47	Chickens.....number..	7,393,161	89,716	58,013	45,861	82,079	100,761	26,002	103,370
48	Other poultry.....number..	434,774	2,184	680	3,841	3,404	12,358	2,003	6,001
49	Value of all poultry.....dollars..	7,324,880	76,538	44,746	55,803	71,583	126,856	23,821	103,108
50	Bees.....number of hives..	163,956	2,119	2,720	1,755	1,303	2,741	1,320	1,112
51	Total value.....dollars..	532,480	9,392	8,793	7,260	4,277	11,233	6,136	2,650
	LIVE-STOCK PRODUCTS: 1919.								
	Dairy products:								
52	Milk produced (as reported).....gallons..	83,217,128	1,238,047	959,198	927,541	889,016	2,363,381	822,026	200,600
53	Milk sold.....gallons..	7,060,063	44,177	26,884	68,178	23,194	67,568	42,017	5,587
54	Cream sold.....gallons..	100,933	.....	345	583	855	265	.....	68
55	Butter fat sold.....pounds..	729,419	4,988	12,250	11,076	1,747	1,231	875	1,387
56	Butter made on farms.....pounds..	25,551,506	436,823	268,033	216,049	303,454	495,698	192,404	24,885
57	Butter sold.....pounds..	5,819,193	136,223	66,398	79,321	46,776	162,213	30,105	4,136
58	Cheese made on farms.....pounds..	16,168	105	8	1,080	689	5,224	50	.....
59	Value of dairy products[1].....dollars..	14,012,137	223,950	108,855	101,626	144,943	190,299	81,091	16,282
60	Receipts from sale of dairy products.....dollars..	5,938,555	82,684	36,392	50,841	29,144	71,064	20,910	5,506
61	Average production of milk per dairy cow.....gallons..	310	305	354	204	272	267	346	208
	Eggs and chickens:								
62	Eggs produced (as reported).....dozens..	23,560,559	455,927	193,732	181,827	224,856	362,114	72,639	355,697
63	Eggs sold.....dozens..	11,058,388	230,851	131,796	131,011	50,199	256,673	22,846	248,410
64	Chickens raised (as reported).....number..	11,658,183	158,594	71,163	65,095	126,409	153,248	48,634	95,739
65	Chickens sold.....number..	3,150,011	49,384	27,512	50,647	20,335	96,525	15,461	30,206
66	Value of chickens and eggs produced.....dollars..	18,079,687	283,672	121,099	117,399	174,078	240,700	58,501	207,927
67	Receipts from sale of chickens and eggs.....dollars..	6,660,600	124,347	68,338	87,179	33,944	162,383	18,504	117,773
	Honey and wax:								
68	Honey produced.....pounds..	1,341,002	31,491	24,029	9,878	8,519	20,833	11,414	1,758
69	Wax produced.....pounds..	23,209	344	481	18	190	264	169	38
70	Value of honey and wax.....dollars..	356,093	8,298	6,402	2,574	2,276	5,501	3,022	469
	Wool:								
71	Sheep shorn.....number..	69,004	650	128	4,987	207	7,562	1,541	467
72	Wool produced (as reported).....pounds..	286,561	2,958	525	25,943	889	38,100	7,570	1,639
73	Value.....dollars..	154,302	1,585	373	15,314	466	21,481	3,972	751

[1] Value of milk, cream, and butter fat sold, and of butter and cheese made on farms.

COUNTY TABLE III.—DOMESTIC ANIMALS

1	Inclosures reporting domestic animals.....	57,046	1,352	211	3	439	314	192	293
2	**Horses**, total number.....	22,019	565	54	.....	116	116	65	201
3	**Mules**, total number.....	18,112	150	86	1	332	51	22	174
4	**Asses and burros**, total number.....	273	1	2	.....	2	4	.....	.....
5	**Cattle**, total number.....	52,246	1,115	242	5	547	442	278	151
6	Dairy cows.....	36,079	889	167	3	284	332	163	88
7	**Sheep**, total number.....	1,623	.....	.....	.....	.....	22	38	6
8	**Goats**, total number.....	1,323	2	1	.....	67	.....	.....	8
9	**Swine**, total number.....	90,293	1,811	328	3	825	280	260	654

1920; AND LIVE-STOCK PRODUCTS, 1919.

Bertie.	Bladen.	Brunswick.	Buncombe.	Burke.	Cabarrus.	Caldwell.	Camden.	Carteret.	Caswell.	Catawba.	Chatham.	Cherokee.	
3,231	2,292	1,384	3,622	2,120	2,337	1,911	834	813	2,457	2,814	3,615	1,848	1
1,218,936	964,210	437,728	1,778,063	746,109	1,190,599	717,338	345,463	321,557	904,222	1,143,038	1,542,814	640,850	2
2,375	548	364	3,570	1,311	2,695	1,244	1,123	628	2,216	2,645	2,469	967	3
26	3	10	161	44	56	35	13	19	21	54	57	44	4
43	4	8	114	38	46	31	19	15	20	31	70	34	5
1,086	229	196	1,435	515	872	502	357	209	587	759	1,206	492	6
1,207	297	126	1,836	688	1,710	658	729	365	1,572	1,778	1,110	378	7
13	15	24	24	26	11	18	5	20	16	23	26	19	8
285,744	83,408	45,371	371,802	166,122	318,062	158,243	100,560	82,587	284,669	297,861	308,835	116,204	9
3,448	2,660	1,174	2,305	1,866	2,701	1,387	665	543	1,915	2,365	4,360	1,327	10
8	4	2	178	53	66	37	2	1	11	53	116	54	11
101	12	11	189	66	71	52	4	12	69	229	192	101	12
3,339	2,644	1,161	1,938	1,747	2,564	1,298	659	530	1,835	2,083	4,052	1,172	13
544,009	517,302	212,850	298,103	243,948	379,846	175,907	82,202	115,600	315,065	306,022	639,003	196,882	14
1	4	6	21	12	6	7	1	.....	1	1	9	14	15
125	875	285	2,430	1,350	1,430	135	100	.....	50	30	415	1,270	16
5,615	3,833	4,678	21,210	5,351	8,156	6,548	2,549	2,338	4,455	8,530	9,950	7,527	17
153,955	183,311	122,523	942,885	235,099	347,249	290,346	79,545	69,019	210,492	394,659	414,911	258,696	18
4,109	1,313	3,937	8,829	487	530	819	1,745	1,914	97	350	936	3,587	19
908	347	765	3,312	206	155	196	359	396	38	113	225	998	20
601	184	418	1,165	92	117	50	180	259	11	60	122	400	21
2,329	586	2,268	1,903	51	161	92	1,041	960	31	121	451	723	22
76	57	132	1,510	55	61	209	15	136	9	15	69	567	23
68	75	200	792	77	18	248	72	117	4	18	35	834	24
127	64	154	147	6	18	24	78	46	4	23	34	65	25
106,507	47,637	97,214	279,568	12,790	17,114	36,622	47,678	52,948	3,835	13,627	32,477	113,752	26
1,506	2,520	741	12,381	4,864	7,626	5,729	804	424	4,358	8,180	9,014	3,940	27
596	681	169	2,639	1,022	1,663	1,373	208	104	733	1,571	1,990	912	28
193	337	129	1,589	785	1,257	891	81	75	643	1,538	1,301	498	29
703	1,410	421	7,991	2,990	4,511	3,371	504	235	2,026	4,955	5,552	2,481	30
14	92	22	162	67	195	94	11	10	56	116	171	49	31
47,448	135,674	25,309	663,317	222,309	330,135	253,724	31,867	16,071	200,657	381,032	382,434	144,944	32
1,194	186	2,887	1,333	166	472	293	1,456	78	161	184	1,380	1,031	33
152	32	508	217	39	120	51	112	13	19	45	235	253	34
926	125	2,020	1,041	97	311	215	1,252	41	125	121	1,036	541	35
75	14	154	67	20	34	22	92	7	11	9	98	63	36
41	15	205	8	10	7	5	.....	17	6	9	11	174	37
4,093	1,027	7,238	13,093	1,608	3,615	2,901	6,080	244	1,425	1,483	7,117	5,133	38
403	405	2,217	21	25	144	1	225	34	5	48	617	99	39
695	1,297	3,719	89	107	527	5	365	89	36	181	2,302	398	40
30,192	14,985	15,836	10,074	6,035	8,901	5,683	8,891	6,096	7,271	8,812	12,853	6,668	41
13,860	6,968	7,866	6,414	3,291	5,642	3,505	3,979	3,339	3,240	5,376	8,168	2,964	42
5,565	2,704	4,091	1,139	595	944	655	1,460	1,159	409	1,096	1,873	982	43
227	363	221	165	105	134	79	128	104	74	142	232	131	44
10,540	4,950	3,658	2,356	2,044	2,181	1,444	3,324	1,494	3,539	2,198	2,580	2,591	45
230,315	176,990	95,742	149,661	97,875	139,270	89,801	76,611	54,018	92,485	142,802	170,231	62,267	46
78,437	60,428	32,044	118,545	66,733	86,335	61,825	39,652	13,334	59,524	106,773	102,710	54,694	47
7,682	2,929	1,564	4,085	1,396	3,027	1,221	3,703	504	1,947	1,577	3,045	2,160	48
80,622	63,469	33,411	115,016	53,909	86,607	52,260	40,796	13,421	57,495	99,961	107,701	39,671	49
894	1,908	1,278	2,653	2,422	1,739	2,827	278	297	708	3,099	1,748	2,750	50
1,223	6,028	3,371	12,035	7,079	6,207	9,126	583	1,194	2,818	7,018	8,231	7,977	51
89,714	332,394	56,387	3,204,452	1,092,574	1,377,967	1,030,934	42,000	33,494	797,174	1,711,616	1,500,199	668,389	52
6,938	7,865	1,081	1,100,022	63,593	101,328	52,972	.....	868	17,825	149,323	12,864	9,646	53
31	15	62	813	787	1,771	1,022	.....	21	.....	12,415	362	.....	54
230	370	.....	8,773	10,482	64,616	24,481	540	.....	3,675	89,829	2,373	2,156	55
18,681	50,367	3,997	786,512	328,741	400,249	287,494	11,340	4,348	301,818	523,782	570,662	264,720	56
3,418	10,024	719	358,614	90,577	141,483	56,264	2,992	932	32,757	225,089	94,690	17,186	57
18	.....	.....	75	10	.....	.....	.....	.....	25	280	215	28	58
13,253	26,638	2,999	744,901	152,480	240,988	154,268	4,912	3,160	173,712	330,189	256,330	116,910	59
5,464	7,682	1,096	540,936	57,369	129,942	59,239	1,500	1,041	25,712	204,716	47,664	12,888	60
114	256	136	404	393	346	335	153	158	290	398	271	264	61
139,014	159,320	88,882	427,988	295,827	395,905	255,240	94,979	40,097	196,592	467,665	473,159	202,064	62
69,482	67,050	50,007	238,948	174,092	169,612	153,826	71,911	24,383	49,966	293,929	264,300	132,605	63
89,796	59,665	25,665	186,926	88,173	137,879	98,294	42,937	13,236	162,025	140,628	235,711	50,876	64
15,578	14,373	12,458	85,982	27,017	31,214	37,742	19,299	4,188	20,493	43,713	93,648	25,825	65
129,411	118,220	57,981	300,471	165,887	256,256	156,364	66,577	27,566	187,410	291,589	325,959	103,777	66
42,557	39,361	33,403	157,207	81,639	90,115	80,972	41,143	13,748	37,240	150,068	159,340	63,820	67
3,795	5,879	11,119	32,441	15,266	16,532	17,907	1,407	2,935	5,969	25,484	23,110	27,208	68
88	234	362	299	425	294	339	38	77	150	184	394	.....	69
1,015	1,604	3,007	8,531	4,105	4,392	4,764	378	788	1,600	6,685	6,135	7,074	70
1,028	112	1,763	898	111	305	149	950	33	95	110	1,090	704	71
3,323	351	3,700	3,967	556	1,829	794	4,499	115	474	548	4,632	1,533	72
1,627	191	1,784	2,130	341	1,074	566	1,918	57	200	364	2,522	965	73

NOT ON FARMS OR RANGES: 1920.

334	222	233	2,339	652	1,308	1,018	132	224	139	1,919	564	513	1
186	71	163	815	152	374	201	82	109	52	406	194	129	2
132	255	139	344	143	119	90	45	31	8	232	313	75	3
.....	.....	49	9	2	1	3	1	.....	.....	6	2	4	4
366	147	263	3,376	646	988	985	197	140	130	1,493	613	743	5
127	82	71	2,185	502	782	722	89	79	88	1,184	436	463	6
3	14	19	38	3	10	6	32	4	.....	7	18	.....	7
24	9	47	21	40	26	1	8	6	.....	18	47	9	8
1,106	589	1,190	2,625	1,055	2,022	1,663	746	502	258	2,970	854	502	9

COUNTY TABLE II.—LIVE STOCK ON FARMS AND RANGES,

		Chowan.	Clay.	Cleveland.	Columbus.	Craven.	Cumberland.	Currituck.	Dare.
	DOMESTIC ANIMALS: 1920.								
1	Farms reporting domestic animals ... number	1,002	781	3,869	3,421	2,446	2,882	938	77
2	Value of all domestic animals ... dollars	484,213	322,735	1,774,248	1,280,668	1,086,885	1,330,330	397,086	18,628
	Horses:								
3	Total number	715	522	1,556	717	1,248	827	1,136	82
4	Colts under 1 year of age	12	10	34	6	10	25	28	11
5	Colts 1 year old and under 2 years	6	16	18	5	10	14	14	4
6	Mares 2 years old and over	342	323	728	301	434	219	324	20
7	Geldings 2 years old and over	323	164	753	371	773	542	717	44
8	Stallions 2 years old and over	32	9	23	34	21	27	53	3
9	Total value ... dollars	83,774	61,859	194,344	101,969	212,442	133,549	107,077	5,706
	Mules:								
10	Total number	1,215	757	5,143	3,855	2,345	3,700	703	8
11	Mule colts under 1 year of age	1	84	33	5	8	29	4	.....
12	Mule colts 1 year old and under 2 years	6	104	42	12	23	47	20	.....
13	Mules 2 years old and over	1,208	569	5,068	3,838	2,314	3,624	679	8
14	Total value ... dollars	210,654	100,587	858,417	726,071	538,902	690,404	94,323	730
	Asses and burros:								
15	Total number	1	8	3	9	.....	.....	14	.....
16	Total value ... dollars	125	580	110	900	.....	.....	632	.....
	Cattle:								
17	Total number	1,383	3,638	12,650	5,714	4,357	4,238	3,360	371
18	Total value ... dollars	54,961	113,959	539,384	215,992	184,448	243,918	107,151	8,477
	Beef cattle—								
19	Total number	844	1,844	606	2,439	2,979	1,138	2,543	265
20	Calves under 1 year of age	193	659	225	606	591	375	641	73
21	Heifers 1 year old and under 2 years	87	319	85	372	488	152	324	36
22	Cows and heifers 2 years old and over	486	331	151	1,000	1,460	416	1,436	120
23	Steers 1 year old and under 2 years	17	260	65	159	224	119	30	6
24	Steers 2 years old and over	31	241	48	160	149	27	54	24
25	Bulls 1 year old and over	30	34	32	142	67	49	58	6
26	Total value ... dollars	29,151	47,791	16,897	73,763	93,085	49,722	70,069	5,244
	Dairy cattle—								
27	Total number	539	1,794	12,044	3,275	1,378	3,100	817	106
28	Calves under 1 year of age	121	314	2,793	862	348	704	239	29
29	Heifers 1 year old and under 2 years	40	228	2,011	453	120	416	178	16
30	Cows and heifers 2 years old and over	368	1,243	7,025	1,851	894	1,921	396	59
31	Bulls 1 year old and over	10	9	215	109	16	59	4	2
32	Total value ... dollars	25,810	66,168	522,487	142,229	91,363	194,196	37,082	3,233
	Sheep:								
33	Total number	388	1,123	65	2,403	423	156	1,551	153
34	Lambs under 1 year of age	70	292	15	172	86	49	422	35
35	Ewes 1 year old and over	295	764	26	1,529	296	95	1,034	72
36	Rams 1 year old and over	23	39	4	234	17	10	72	13
37	Wethers 1 year old and over	.....	28	20	468	24	2	23	33
38	Total value ... dollars	1,476	6,447	574	5,158	2,760	1,097	8,110	515
	Goats:								
39	Total number	217	16	33	3,851	466	364	192	2
40	Total value ... dollars	1,681	43	141	8,900	1,203	1,094	446	6
	Swine:								
41	Total number	12,658	5,125	10,039	28,174	14,695	18,328	10,606	534
42	Pigs under 6 months old	4,696	2,508	4,780	15,445	8,501	7,731	6,195	253
43	Sows and gilts for breeding, 6 months old and over	2,348	958	688	5,138	2,780	2,595	1,863	61
44	Boars for breeding, 6 months old and over	239	45	108	467	198	343	195	3
45	All other hogs, 6 months old and over	5,375	1,614	4,463	7,124	3,216	7,659	2,443	217
46	Total value ... dollars	131,542	39,260	181,278	221,678	147,130	260,268	79,347	3,194
	POULTRY AND BEES: 1920.								
47	Chickens ... number	34,627	32,151	123,156	84,536	54,783	78,927	40,313	2,238
48	Other poultry ... number	2,206	1,585	2,505	7,612	2,702	2,914	4,102	166
49	Value of all poultry ... dollars	37,402	24,497	106,373	92,292	51,377	84,995	51,971	2,217
50	Bees ... number of hives	305	1,202	4,253	2,023	941	1,196	63	210
51	Total value ... dollars	648	3,570	10,817	4,756	2,045	4,540	242	597
	LIVE-STOCK PRODUCTS: 1919.								
	Dairy products:								
52	Milk produced (as reported) ... gallons	63,768	328,754	2,325,378	297,364	109,528	430,380	26,975	9,630
53	Milk sold ... gallons	6,730	7,247	92,844	13,126	32,275	71,966	300	4,735
54	Cream sold ... gallons	30	.....	4,023	.....	226	1,727	.....	279
55	Butter fat sold ... pounds	330	485	92,453	1,544	108	1,121	.....	.....
56	Butter made on farms ... pounds	15,164	115,568	777,131	46,937	12,015	98,852	2,406	.....
57	Butter sold ... pounds	2,977	2,930	199,566	6,874	2,211	15,555	246	.....
58	Cheese made on farms ... pounds	.....	.....	83	.....	.....	90	.....	.....
59	Value of dairy products[1] ... dollars	26,599	42,223	367,338	28,525	25,617	87,041	1,375	2,644
60	Receipts from sale of dairy products ... dollars	20,263	2,808	153,789	10,110	19,738	44,507	232	2,644
61	Average production of milk per dairy cow ... gallons	247	252	344	206	224	294	178	223
	Eggs and chickens:								
62	Eggs produced (as reported) ... dozens	106,740	125,525	457,930	176,807	115,473	187,710	76,413	3,794
63	Eggs sold ... dozens	72,139	84,386	216,212	60,680	52,297	58,018	48,347	1,480
64	Chickens raised (as reported) ... number	51,920	51,327	219,054	108,066	38,501	92,621	60,975	1,927
65	Chickens sold ... number	19,783	27,632	60,320	15,303	8,711	15,509	36,245	447
66	Value of chickens and eggs produced ... dollars	83,858	67,371	323,367	185,663	90,848	164,149	73,256	2,810
67	Receipts from sale of chickens and eggs ... dollars	46,199	41,778	124,160	44,195	33,218	39,532	44,939	880
	Honey and wax:								
68	Honey produced ... pounds	958	12,309	26,788	9,509	2,271	3,544	252	1,300
69	Wax produced ... pounds	5	83	322	236	65	91	6	35
70	Value of honey and wax ... dollars	251	3,227	7,068	2,548	611	950	68	349
	Wool:								
71	Sheep shorn ... number	322	1,215	57	1,854	162	101	501	84
72	Wool produced (as reported) ... pounds	1,516	2,791	188	4,664	776	338	1,767	361
73	Value ... dollars	745	1,908	129	2,374	357	217	929	174

[1] Value of milk, cream, and butter fat sold, and of butter and cheese made on farms.

COUNTY TABLE III.—DOMESTIC ANIMALS

1	Inclosures reporting domestic animals	162	23	1,363	516	369	788	343	249
2	**Horses**, total number	69	26	227	123	335	318	85	183
3	**Mules**, total number	66	32	392	421	305	398	32	5
4	**Asses and burros**, total number	.....	.....	6	1	8	1	8	1
5	**Cattle**, total number	62	33	1,210	557	227	382	615	267
6	Dairy cows	37	27	844	203	130	250	190	105
7	**Sheep**, total number	.....	.....	8	8	.....	2	230	33
8	**Goats**, total number	14	.....	8	50	8	32	6	31
9	**Swine**, total number	408	4	2,190	2,022	492	1,322	1,571	603

1920; AND LIVE-STOCK PRODUCTS, 1919—Continued.

Davidson.	Davie.	Duplin.	Durham.	Edgecombe.	Forsyth.	Franklin.	Gaston.	Gates.	Graham.	Granville.	Greene.	
3,553	1,714	4,285	1,669	3,672	2,722	3,957	2,270	1,542	732	3,386	2,500	1
1,338,909	743,929	1,846,943	594,378	1,998,085	1,205,609	1,435,963	1,169,004	539,219	305,330	1,353,414	1,378,200	2
4,010	1,670	2,311	1,452	2,045	2,533	2,717	1,551	1,365	499	3,735	1,252	3
30	26	98	13	19	28	36	33	10	31	65	7	4
63	43	20	25	28	33	28	30	22	27	34	8	5
1,690	630	809	549	1,231	742	1,112	813	845	304	1,497	527	6
2,123	960	1,362	835	745	1,708	1,510	624	485	128	2,133	701	7
54	11	22	30	22	22	31	42	3	9	6	9	8
465,318	210,363	337,647	180,332	296,991	313,315	367,786	195,585	136,523	61,723	478,225	220,694	9
2,546	1,580	4,305	1,222	6,045	2,063	3,154	3,037	1,404	394	2,371	3,359	10
38	23	67	4	26	14	7	44	6	12	27	3	11
143	48	204	15	51	156	63	71	29	28	73	13	12
2,365	1,509	4,034	1,203	5,968	1,893	3,084	2,922	1,369	354	2,271	3,343	13
301,568	227,309	823,301	178,474	1,125,603	298,452	556,230	449,025	176,875	59,756	349,418	784,484	14
8	5	11	1	2	2	1	5	1	8	1	.....	15
875	815	1,645	25	1,150	250	10	1,500	75	502	25	.....	16
9,666	5,232	6,057	3,781	3,484	8,013	6,283	8,473	3,675	3,584	6,965	1,957	17
411,630	214,638	262,626	176,601	170,358	437,763	321,370	302,821	106,884	135,773	374,904	109,280	18
1,393	628	1,461	188	1,135	490	700	1,104	2,560	2,314	632	434	19
315	159	343	67	312	219	229	300	546	868	177	113	20
231	145	215	20	128	55	119	182	328	341	124	73	21
741	174	605	66	593	164	212	428	1,596	450	240	207	22
24	63	145	4	33	19	34	54	19	244	28	5	23
50	50	91	22	31	16	63	102	31	333	44	24	24
32	37	62	9	38	17	43	38	40	78	19	12	25
61,213	29,622	48,677	7,222	50,836	19,899	26,098	45,217	70,173	74,720	26,062	21,670	26
8,273	4,604	4,596	3,503	2,349	7,523	5,583	7,369	1,115	1,270	6,333	1,523	27
1,283	920	1,500	606	694	1,127	1,207	1,627	262	139	1,267	470	28
1,270	624	459	485	239	1,100	678	1,307	195	74	808	181	29
5,589	2,950	2,495	2,449	1,369	5,124	3,549	4,285	640	1,053	4,206	839	30
131	110	142	53	47	172	89	150	18	4	62	33	31
350,417	185,016	213,949	169,379	119,522	417,364	295,272	317,604	36,711	61,053	348,842	87,610	32
614	451	483	51	1,104	418	470	207	1,048	1,345	820	28	33
97	90	81	11	182	123	61	51	159	438	198	10	34
479	336	358	27	857	266	369	137	819	685	562	17	35
36	21	27	4	46	22	22	17	51	83	37	1	36
2	4	17	9	19	7	18	2	19	139	23	.....	37
4,055	5,927	1,790	248	8,425	4,418	4,056	1,486	4,131	6,809	5,883	141	38
164	53	254	44	651	55	76	30	552	7	13	160	39
1,148	163	589	270	1,373	425	380	145	1,217	44	63	511	40
12,068	5,568	34,928	4,128	28,297	9,127	12,274	9,272	14,047	6,197	9,706	18,315	41
7,980	3,573	14,985	2,321	12,386	5,939	7,576	5,212	8,164	3,340	5,936	8,312	42
1,571	651	5,344	335	4,151	892	1,149	1,143	2,605	1,204	858	3,149	43
155	115	661	43	540	145	136	119	108	62	105	422	44
2,362	1,229	13,938	1,429	11,220	2,151	3,413	2,798	3,110	1,591	2,807	6,432	45
154,315	84,714	419,345	58,428	394,185	150,986	186,131	158,442	113,514	40,723	144,896	263,090	46
113,234	60,706	115,892	41,225	102,401	94,667	83,467	85,783	51,257	18,244	73,138	76,317	47
2,473	1,704	11,197	1,198	13,284	3,719	3,009	1,612	4,402	1,401	2,269	9,973	48
94,340	52,126	117,956	39,802	123,195	99,716	81,072	82,238	56,039	10,288	70,685	78,467	49
3,052	1,627	2,755	925	427	2,889	913	2,134	422	1,179	870	526	50
10,688	5,214	5,845	3,297	716	7,742	3,012	4,491	840	2,708	3,713	993	51
1,856,113	677,962	382,592	688,578	219,997	1,524,545	775,543	1,226,325	119,976	299,423	1,072,128	204,154	52
191,064	17,249	16,211	160,855	31,405	625,221	22,244	217,206	1,797	1,507	15,307	2,821	53
5,423	2,099	337	1,591	256	4,914	267	2,170	.....	2	306	.....	54
29,174	9,704	1,220	1,239	510	2,582	1,868	34,455	13	649	2,702	380	55
461,204	234,963	110,886	303,420	51,022	520,242	303,435	405,158	27,446	99,901	358,189	71,565	56
184,075	51,710	13,470	72,012	9,975	224,946	30,742	165,728	3,409	1,242	34,796	8,036	57
.....	.....	.....	.....	.....	125	.....	.....	.....	20	.....	.....	58
308,408	107,069	68,741	264,397	47,169	561,296	154,143	295,644	15,052	38,766	194,305	36,888	59
179,500	33,909	16,157	134,775	21,728	405,416	23,267	182,502	2,560	1,265	26,139	5,076	60
320	273	187	330	219	363	246	346	138	239	286	275	61
432,550	232,485	232,165	127,686	230,985	331,450	294,005	297,012	128,491	44,567	213,806	141,643	62
223,687	107,078	81,104	45,825	48,945	142,502	53,531	143,888	79,188	14,763	40,170	12,975	63
164,763	94,011	161,364	89,185	140,216	216,042	189,037	124,324	78,039	26,203	176,904	150,172	64
52,785	20,059	25,233	15,944	10,926	56,609	14,558	26,544	27,901	9,832	18,451	8,964	65
281,147	151,331	223,373	125,887	238,964	304,703	258,325	219,231	113,780	27,284	254,471	200,055	66
128,144	54,630	53,493	33,664	33,223	104,401	34,778	80,681	55,182	9,626	35,973	14,675	67
27,649	16,558	5,169	6,978	1,990	27,963	4,536	13,096	1,633	10,488	9,279	1,334	68
463	452	133	127	48	620	39	215	45	209	59	12	69
7,337	4,450	1,387	1,855	532	7,468	1,191	3,474	439	2,794	2,432	351	70
412	333	300	39	935	235	424	213	730	1,104	579	10	71
1,782	2,049	717	123	4,001	1,236	2,178	935	2,629	2,805	2,359	50	72
1,175	1,189	352	68	2,261	626	972	519	1,050	1,722	1,059	25	73

NOT ON FARMS OR RANGES: 1920—Continued.

1,245	441	290	605	225	1,723	419	2,996	41	45	315	43	1
266	125	225	658	235	882	289	429	41	9	189	61	2
61	51	346	200	330	214	358	427	12	6	97	15	3
1	.....	1	2	.....	3	.....	11	.....	.....	.....	.....	4
683	402	207	615	127	1,146	353	2,012	46	114	262	25	5
582	327	111	395	71	947	183	1,538	27	57	209	12	6
10	1	.....	.....	3	2	.....	.....	.....	13	10	.....	7
13	5	30	14	15	21	49	11	.....	.....	2	.....	8
2,007	570	669	318	404	2,231	668	5,020	254	100	313	92	9

COUNTY TABLE II.—LIVE STOCK ON FARMS AND RANGES.

		Guilford.	Halifax.	Harnett.	Haywood.	Henderson.	Hertford.	Hoke.	Hyde.
	DOMESTIC ANIMALS: 1920.								
1	Farms reporting domestic animals.....number..	3,891	4,258	3,240	2,043	1,909	2,037	1,404	1,098
2	Value of all domestic animals.....dollars..	1,808,473	1,863,192	1,568,405	1,313,145	762,720	895,961	640,724	420,930
	Horses:								
3	Total number.....	4,558	3,064	1,074	2,467	1,584	1,562	554	1,391
4	Colts under 1 year of age.....	181	19	6	123	70	5	2	46
5	Colts 1 year old and under 2 years.....	72	40	14	131	42	4	4	29
6	Mares 2 years old and over.....	1,694	1,247	254	1,078	670	590	270	630
7	Geldings 2 years old and over.....	2,448	1,735	776	1,127	786	960	272	672
8	Stallions 2 years old and over.....	163	23	24	8	16	3	6	14
9	Total value.....dollars..	512,313	413,157	182,366	273,945	193,313	186,028	80,380	122,825
	Mules:								
10	Total number.....	3,455	5,166	3,981	974	1,055	2,159	1,872	660
11	Mule colts under 1 year of age.....	99	18	1	186	48	4	1	3
12	Mule colts 1 year old and under 2 years.....	116	50	41	188	66	1	43	29
13	Mules 2 years old and over.....	3,240	5,098	3,939	600	941	2,154	1,828	628
14	Total value.....dollars..	455,470	917,684	849,693	114,426	139,034	335,075	348,736	81,605
	Asses and burros:								
15	Total number.....	5	2	5	11	14	.....	2	4
16	Total value.....dollars..	500	300	725	1,250	1,270	.....	225	90
	Cattle:								
17	Total number.....	13,086	6,150	4,481	17,240	7,916	3,767	1,716	4,819
18	Total value.....dollars..	639,857	288,343	247,503	780,159	337,736	127,277	111,475	108,980
	Beef cattle—								
19	Total number.....	638	1,628	515	12,018	2,437	854	238	2,240
20	Calves under 1 year of age.....	118	421	151	4,462	714	271	94	509
21	Heifers 1 year old and under 2 years.....	87	178	86	1,488	327	121	49	299
22	Cows and heifers 2 years old and over.....	251	706	194	1,559	738	401	57	1,068
23	Steers 1 year old and under 2 years.....	49	66	30	2,415	306	12	22	126
24	Steers 2 years old and over.....	113	204	29	1,922	303	25	8	176
25	Bulls 1 year old and over.....	20	53	25	172	49	24	8	62
26	Total value.....dollars..	31,067	82,959	21,035	447,293	91,016	23,270	7,566	49,556
	Dairy cattle—								
27	Total number.....	12,448	4,522	3,966	5,222	5,479	2,913	1,478	2,579
28	Calves under 1 year of age.....	2,298	1,235	977	470	1,458	680	352	794
29	Heifers 1 year old and under 2 years.....	2,322	461	543	401	752	399	169	407
30	Cows and heifers 2 years old and over.....	7,637	2,767	2,377	4,313	3,128	1,779	932	1,277
31	Bulls 1 year old and over.....	191	59	69	38	141	55	25	101
32	Total value.....dollars..	608,790	205,384	226,468	332,866	246,720	104,007	103,909	59,424
	Sheep:								
33	Total number.....	413	459	140	3,971	531	505	37	1,908
34	Lambs under 1 year of age.....	68	50	28	955	161	82	8	210
35	Ewes 1 year old and over.....	300	382	94	2,876	321	366	21	1,486
36	Rams 1 year old and over.....	28	21	11	140	31	46	3	176
37	Wethers 1 year old and over.....	17	6	7	.....	18	11	5	36
38	Total value.....dollars..	2,665	3,325	642	48,474	5,699	2,820	227	6,468
	Goats:								
39	Total number.....	97	469	118	182	102	634	22	54
40	Total value.....dollars..	348	1,223	290	972	472	1,952	122	140
	Swine:								
41	Total number.....	13,111	20,913	18,147	7,154	4,933	21,533	7,113	13,953
42	Pigs under 6 months old.....	8,296	10,587	8,057	4,073	3,115	9,001	3,220	6,134
43	Sows and gilts for breeding, 6 months old and over...	1,655	2,895	2,791	967	605	2,846	904	1,836
44	Boars for breeding, 6 months old and over.....	209	347	389	127	66	179	108	130
45	All other hogs, 6 months old and over.....	2,951	7,084	6,910	1,987	1,147	9,507	2,881	5,853
46	Total value.....dollars..	197,320	239,160	277,186	93,919	85,196	242,809	99,550	100,822
	POULTRY AND BEES: 1920.								
47	Chickens.....number..	130,307	88,837	83,330	71,940	62,763	50,695	33,766	49,110
48	Other poultry.....number..	3,352	7,203	8,671	3,870	2,238	3,582	1,023	3,850
49	Value of all poultry.....dollars..	132,837	93,856	90,970	61,420	60,076	51,221	34,059	49,760
50	Bees.....number of hives..	2,463	355	926	2,479	1,998	412	437	673
51	Total value.....dollars..	9,647	1,289	2,462	8,674	5,991	670	1,254	1,200
	LIVE-STOCK PRODUCTS: 1919.								
	Dairy products:								
52	Milk produced (as reported).....gallons..	2,264,902	358,940	586,368	1,476,344	1,013,115	172,655	229,437	143,162
53	Milk sold.....gallons..	485,685	15,375	23,053	127,176	139,481	4,910	3,118	1,544
54	Cream sold.....gallons..	4,244	60	375	545	1,530	.....	.....	.....
55	Butter fat sold.....pounds..	7,073	3,754	1,570	456	3,246	157	387	590
56	Butter made on farms.....pounds..	724,578	92,415	230,245	391,131	326,872	38,874	56,696	26,163
57	Butter sold.....pounds..	288,991	10,571	30,873	114,015	97,071	3,978	7,800	3,484
58	Cheese made on farms.....pounds..	.....	.....	.....	310	40	.....	.....	.....
59	Value of dairy products[1].....dollars..	606,562	58,708	127,290	210,027	205,347	22,956	29,134	13,586
60	Receipts from sale of dairy products.....dollars..	385,214	16,160	25,693	94,045	97,109	4,824	5,192	2,478
61	Average production of milk per dairy cow.....gallons..	302	211	315	305	319	120	302	136
	Eggs and chickens:								
62	Eggs produced (as reported).....dozens..	499,971	182,912	283,531	297,233	230,931	96,991	102,713	143,994
63	Eggs sold.....dozens..	263,736	22,812	94,864	176,244	129,390	34,678	22,406	85,387
64	Chickens raised (as reported).....number..	218,256	143,057	118,508	87,312	87,805	85,415	45,169	58,509
65	Chickens sold.....number..	73,518	8,432	17,312	40,749	36,608	12,654	5,828	11,551
66	Value of chickens and eggs produced.....dollars..	374,036	201,447	235,642	156,772	155,820	113,570	81,576	94,774
67	Receipts from sale of chickens and eggs.....dollars..	169,531	17,431	60,074	87,289	78,909	25,594	14,747	40,814
	Honey and wax:								
68	Honey produced.....pounds..	31,974	3,001	3,680	29,310	10,985	1,389	2,720	5,357
69	Wax produced.....pounds..	470	58	56	418	222	30	40	196
70	Value of honey and wax.....dollars..	3,463	799	975	7,755	2,927	371	720	1,456
	Wool:								
71	Sheep shorn.....number..	163	333	40	3,047	412	377	20	1,262
72	Wool produced (as reported).....pounds..	739	1,666	125	12,743	1,743	1,692	60	6,128
73	Value.....dollars..	436	824	81	6,755	1,116	840	30	2,751

[1] Value of milk, cream, and butter fat sold, and of butter and cheese made on farms.

COUNTY TABLE III.—DOMESTIC ANIMALS.

1	Inclosures reporting domestic animals.....	3,040	303	373	1,187	726	197	15	126
2	**Horses, total number**.....	1,050	365	200	359	267	154	5	111
3	**Mules, total number**.....	303	459	353	89	132	118	4	11
4	**Asses and burros, total number**.....	15	1	1	1	5	.....	.....	.....
5	**Cattle, total number**.....	2,328	251	252	1,538	894	156	12	264
6	Dairy cows.....	1,858	159	170	1,078	686	107	3	90
7	**Sheep, total number**.....	2	.....	.....	33	13	13	.....	489
8	**Goats, total number**.....	41	30	3	7	7	14	10	13
9	**Swine, total number**.....	3,699	624	815	1,501	867	250	21	470

1920; AND LIVE-STOCK PRODUCTS, 1919—Continued.

Iredell.	Jackson.	Johnston.	Jones.	Lee.	Lenoir.	Lincoln.	McDowell.	Macon.	Madison.	Martin.	Mecklenburg.	
3,983	1,816	6,654	1,456	1,389	2,895	2,031	1,369	1,876	2,884	2,384	4,157	1
1,761,081	788,272	2,920,971	733,984	546,119	1,487,720	891,493	463,825	738,086	1,108,198	1,203,610	2,189,585	2
3,087	1,501	1,770	679	520	1,676	1,397	544	1,411	2,330	979	2,556	3
42	69	20	1	5	21	20	28	61	86	6	57	4
37	55	11	7	4	13	30	21	83	86	15	48	5
1,115	673	815	352	190	846	470	235	761	1,078	525	959	6
1,884	688	873	283	314	742	851	250	499	1,063	399	1,469	7
9	16	51	36	7	54	26	10	7	17	34	23	8
378,773	184,480	275,991	126,316	75,835	271,572	162,132	66,784	169,634	253,289	142,465	321,358	9
4,547	727	8,798	1,619	1,570	3,312	2,500	1,172	1,134	1,870	3,267	5,689	10
130	47	14	.....	3	11	33	31	81	124	4	67	11
82	72	30	18	73	27	52	23	101	128	28	141	12
4,335	608	8,754	1,601	1,494	3,274	2,415	1,118	952	1,618	3,235	5,481	13
624,611	98,028	1,622,255	375,241	263,268	758,319	337,268	158,689	163,405	229,055	622,415	959,784	14
9	5	23	.....	2	2	6	4	19	25	3	9	15
1,795	1,330	2,455	.....	80	200	215	120	1,200	1,995	300	940	16
12,348	9,007	8,435	2,994	2,900	2,926	6,115	4,584	8,982	13,672	3,337	13,543	17
547,043	377,003	411,035	111,447	130,421	167,260	277,618	186,565	312,073	500,495	122,129	675,942	18
723	5,517	1,402	2,484	478	844	372	1,108	5,554	7,891	2,334	580	19
142	1,863	439	618	101	284	121	423	1,784	3,144	588	155	20
137	620	282	318	20	98	48	186	772	1,100	312	87	21
127	1,396	435	1,338	209	358	149	131	1,117	1,271	1,249	202	22
119	695	60	87	27	34	12	155	942	1,608	84	25	23
165	852	91	51	12	31	20	183	845	618	42	85	24
33	91	95	77	19	39	22	30	94	150	59	26	25
35,000	212,569	48,518	86,681	18,529	35,208	16,467	32,798	170,417	236,081	77,943	29,529	26
11,625	3,490	7,033	510	2,422	2,082	5,743	3,476	3,428	5,781	1,003	12,963	27
2,603	674	1,838	139	555	642	1,242	781	547	935	296	2,364	28
1,705	392	931	65	382	329	819	423	262	500	108	2,023	29
7,051	2,405	4,070	300	1,435	1,066	3,587	2,218	2,601	4,306	579	8,348	30
266	19	194	6	50	45	95	54	18	40	20	228	31
512,043	164,434	362,517	24,766	111,892	132,052	261,151	153,767	141,656	270,414	44,186	646,413	32
338	3,173	686	404	84	301	134	235	1,578	3,122	188	519	33
79	838	122	49	10	79	21	60	429	740	53	94	34
229	2,102	498	299	68	208	65	154	949	2,223	119	384	35
25	135	58	37	6	14	15	16	104	145	14	37	36
5	98	8	19	.....	.....	33	5	96	14	2	4	37
2,587	29,908	4,314	1,739	477	1,572	1,295	1,853	12,238	27,287	674	4,820	38
163	175	427	221	26	275	60	13	191	90	149	229	39
675	612	1,110	1,498	108	667	341	69	950	181	557	777	40
13,619	9,554	46,369	14,162	4,995	22,925	7,297	3,366	8,582	7,901	28,896	13,436	41
8,087	5,150	19,567	7,671	2,904	10,433	4,221	1,990	4,185	4,513	12,309	7,890	42
1,545	1,922	7,166	2,617	519	3,108	1,115	391	1,471	897	4,519	1,135	43
162	177	1,022	126	77	464	120	65	138	105	381	180	44
3,825	2,305	18,614	3,748	1,435	8,920	1,841	920	2,783	2,386	11,687	4,231	45
205,597	96,911	603,811	117,743	75,930	288,130	112,624	49,745	78,586	89,896	315,070	225,964	46
132,249	44,004	186,010	38,381	36,543	84,182	75,779	35,790	48,475	96,239	75,726	116,891	47
2,177	1,895	30,337	4,189	693	9,342	776	895	2,345	7,206	5,579	3,750	48
121,107	33,541	201,888	42,841	34,859	100,470	64,681	26,604	35,217	83,372	69,307	123,742	49
4,058	2,372	2,566	1,005	237	639	2,243	1,810	2,461	3,105	1,202	2,563	50
12,843	9,236	6,703	2,083	1,276	1,652	5,130	4,686	8,799	13,142	4,140	7,764	51
2,234,626	1,046,971	953,855	43,290	422,122	221,388	1,194,437	566,993	1,038,001	1,880,555	64,101	2,415,716	52
67,376	22,076	46,862	3,295	9,351	52,521	22,666	42,434	13,360	22,751	3,450	797,308	53
7,214	50	77	.....	.....	270	3,459	.....	.....	.....	.....	1,362	54
54,226	2,710	2,043	245	120	530	41,219	4,115	905	1,489	375	11,542	55
703,472	272,054	319,323	9,121	140,208	37,359	395,437	190,450	366,314	465,602	14,090	825,273	56
197,556	32,724	27,689	624	27,084	7,668	160,902	45,603	25,293	95,786	1,408	304,670	57
50	.....	186	.....	.....	.....	.....	320	.....	.....	25	5	58
366,119	105,396	186,469	6,689	74,909	53,465	203,242	102,907	166,072	211,012	9,849	662,286	59
153,123	19,283	34,694	2,100	20,672	36,243	100,616	34,584	16,010	48,434	2,607	408,424	60
334	343	288	155	295	289	365	270	328	364	132	330	61
508,852	137,583	452,539	51,159	125,181	202,423	355,487	109,373	207,902	350,479	115,390	418,156	62
301,673	57,777	130,773	17,729	42,555	35,156	222,546	60,663	85,623	234,119	46,442	174,061	63
256,426	65,528	272,018	30,371	57,200	24,442	96,037	52,299	88,902	130,483	53,042	191,280	64
83,752	25,444	40,198	6,445	8,429	14,232	32,748	19,131	35,013	64,877	7,087	43,982	65
380,475	83,605	421,281	42,842	93,793	112,599	215,283	75,224	106,234	232,274	95,606	348,819	66
179,460	34,089	89,563	11,888	22,677	28,240	117,005	36,345	43,178	136,425	27,570	116,074	67
55,889	23,660	15,937	4,113	1,693	434	21,061	13,574	31,745	37,508	11,375	18,207	68
1,152	275	149	110	5	6	640	247	516	325	278	454	69
14,900	6,240	4,192	1,104	442	115	5,681	3,608	8,419	9,856	3,047	4,879	70
269	2,339	529	255	38	97	115	227	1,493	3,367	113	421	71
1,338	7,447	1,419	1,347	151	353	461	629	4,027	11,472	389	1,751	72
931	3,894	783	601	89	223	336	363	2,449	5,870	175	982	73

NOT ON FARMS OR RANGES: 1920—Continued.

1,119	433	419	71	462	222	646	892	298	287	121	2,053	1
351	93	258	56	103	346	149	257	116	71	166	603	2
166	26	501	84	81	358	176	147	47	38	144	509	3
2	2	1	.....	1	1	.....	7	3	4	.....	2	4
951	671	332	72	335	136	476	1,032	465	405	200	1,393	5
780	373	182	34	203	97	345	748	289	289	80	1,126	6
.....	.....	.....	10	2	.....	12	5	9	.....	.....	3	7
8	16	14	1	3	.....	1	1	6	1	2	24	8
1,481	647	561	177	767	305	1,185	1,209	438	436	61	2,934	9

COUNTY TABLE II.—LIVE STOCK ON FARMS AND RANGES,

		Mitchell.	Montgomery.	Moore.	Nash.	New Hanover.	Northampton.	Onslow.	Orange.
	DOMESTIC ANIMALS: 1920.								
1	Farms reporting domestic animals.....number..	1,501	1,606	2,100	4,304	304	3,395	2,059	2,136
2	Value of all domestic animals.....dollars..	526,034	633,273	839,689	2,007,141	154,325	1,379,968	835,037	863,654
	Horses:								
3	Total number.....	1,237	585	988	1,847	154	2,764	828	2,246
4	Colts under 1 year of age.....	46	12	12	7	.....	20	2	68
5	Colts 1 year old and under 2 years.....	73	6	21	4	2	20	5	33
6	Mares 2 years old and over.....	648	197	391	1,297	78	827	317	576
7	Geldings 2 years old and over.....	467	358	555	516	68	1,884	495	1,557
8	Stallions 2 years old and over.....	3	12	9	23	6	13	9	12
9	Total value.....dollars..	162,182	72,923	125,908	301,255	18,885	367,212	119,772	270,029
	Mules:								
10	Total number.....	797	2,010	2,331	5,657	332	3,032	1,933	1,823
11	Mule colts under 1 year of age.....	75	28	23	29	.....	27	2	29
12	Mule colts 1 year old and under 2 years.....	101	35	40	134	26	28	4	51
13	Mules 2 years old and over.....	621	1,947	2,268	5,494	306	2,977	1,927	1,743
14	Total value.....dollars..	109,375	324,915	351,888	1,170,135	46,070	495,236	330,808	271,692
	Asses and burros:								
15	Total number.....	13	3	3	5	.....	1	3	2
16	Total value.....dollars..	1,525	550	250	540	.....	100	135	300
	Cattle:								
17	Total number.....	4,697	3,874	4,826	4,210	729	4,804	4,540	5,072
18	Total value.....dollars..	193,098	160,416	229,524	237,707	62,432	194,415	127,127	224,542
	Beef cattle—								
19	Total number.....	940	533	336	1,003	227	1,191	3,841	123
20	Calves under 1 year of age.....	486	125	118	315	37	392	963	41
21	Heifers 1 year old and under 2 years.....	159	123	56	103	22	144	587	26
22	Cows and heifers 2 years old and over.....	77	211	112	515	157	492	1,760	36
23	Steers 1 year old and under 2 years.....	136	9	23	15	5	29	250	14
24	Steers 2 years old and over.....	65	43	16	15	.....	88	180	2
25	Bulls 1 year old and over.....	17	22	11	40	6	46	101	4
26	Total value.....dollars..	23,056	16,741	13,484	51,807	14,035	41,549	93,974	3,881
	Dairy cattle—								
27	Total number.....	3,757	3,341	4,490	3,207	502	3,613	699	4,949
28	Calves under 1 year of age.....	991	711	1,015	745	51	788	197	718
29	Heifers 1 year old and under 2 years.....	407	567	662	386	36	504	108	798
30	Cows and heifers 2 years old and over.....	2,300	1,999	2,725	2,019	402	2,252	371	3,324
31	Bulls 1 year old and over.....	59	64	88	66	13	69	23	109
32	Total value.....dollars..	170,042	143,675	216,040	185,900	48,397	152,866	33,153	220,061
	Sheep:								
33	Total number.....	1,556	125	771	90	.....	545	1,704	338
34	Lambs under 1 year of age.....	454	31	220	24	.....	165	411	44
35	Ewes 1 year old and over.....	1,032	54	492	57	.....	344	1,202	281
36	Rams 1 year old and over.....	56	6	52	8	.....	29	75	11
37	Wethers 1 year old and over.....	14	34	7	1	.....	7	16	2
38	Total value.....dollars..	14,800	645	4,499	547	.....	4,292	5,416	2,528
	Goats:								
39	Total number.....	3	81	127	199	7	156	418	111
40	Total value.....dollars..	15	247	389	790	15	473	793	533
	Swine:								
41	Total number.....	4,167	4,955	8,057	19,952	1,820	20,057	21,368	6,396
42	Pigs under 6 months old.....	2,374	2,505	4,269	10,475	779	10,994	9,952	4,073
43	Sows and gilts for breeding, 6 months old and over...	567	371	866	2,721	385	3,817	3,666	703
44	Boars for breeding, 6 months old and over.....	70	64	143	543	53	316	229	85
45	All other hogs, 6 months old and over.....	1,156	2,015	2,779	6,213	603	13,930	7,521	1,535
46	Total value.....dollars..	45,039	73,577	127,231	296,167	26,923	318,240	200,926	94,030
	POULTRY AND BEES: 1920.								
47	Chickens.....number..	39,039	42,629	58,522	121,341	9,058	86,163	44,613	61,338
48	Other poultry.....number..	2,253	1,304	2,973	12,718	202	5,385	4,114	1,583
49	Value of all poultry.....dollars..	32,875	35,546	61,937	123,960	11,002	86,071	47,977	63,750
50	Bees.....number of hives..	945	987	1,017	905	139	405	1,007	910
51	Total value.....dollars..	5,055	2,727	4,708	1,841	555	716	2,875	4,043
	LIVE-STOCK PRODUCTS: 1919.								
	Dairy products:								
52	Milk produced (as reported).....gallons..	785,967	617,010	757,066	465,241	149,471	366,936	65,230	883,203
53	Milk sold.....gallons..	14,477	31,680	91,125	37,679	131,391	5,858	940	42,965
54	Cream sold.....gallons..	2,363	30	3,333	196	6	.....	22	.....
55	Butter fat sold.....pounds..	605	740	2,356	840	.....	712	75	475
56	Butter made on farms.....pounds..	192,659	213,891	217,212	130,754	2,196	106,006	14,223	389,769
57	Butter sold.....pounds..	22,474	26,661	23,702	24,107	1,611	16,775	1,739	87,057
58	Cheese made on farms.....pounds..	.....	.....	.....	.....	96	2	.....	75
59	Value of dairy products[1].....dollars..	97,810	99,998	155,435	92,886	95,380	56,867	13,420	238,561
60	Receipts from sale of dairy products.....dollars..	17,852	19,377	66,500	34,250	94,986	11,385	5,058	83,979
61	Average production of milk per dairy cow.....gallons..	346	329	302	281	406	187	156	269
	Eggs and chickens:								
62	Eggs produced (as reported).....dozens..	124,788	165,050	221,120	244,572	24,633	232,667	92,408	258,825
63	Eggs sold.....dozens..	55,159	83,814	124,480	48,654	8,776	91,108	39,305	118,366
64	Chickens raised (as reported).....number..	66,469	78,164	95,487	209,100	7,274	145,650	53,877	147,842
65	Chickens sold.....number..	25,328	28,658	27,849	19,675	3,162	19,573	16,378	40,673
66	Value of chickens and eggs produced.....dollars..	95,534	116,219	152,777	285,701	18,992	222,393	69,443	201,264
67	Receipts from sale of chickens and eggs.....dollars..	39,502	52,133	67,746	38,552	7,274	55,505	25,486	75,124
	Honey and wax:								
68	Honey produced.....pounds..	6,117	7,583	7,644	3,518	505	2,790	5,716	9,231
69	Wax produced.....pounds..	113	212	211	105	14	37	120	49
70	Value of honey and wax.....dollars..	1,626	2,040	2,055	949	135	737	1,524	2,416
	Wool:								
71	Sheep shorn.....number..	1,309	60	627	67	.....	330	919	227
72	Wool produced (as reported).....pounds..	5,816	197	2,036	220	.....	1,825	2,912	1,028
73	Value.....dollars..	3,343	118	1,221	119	.....	982	1,449	538

[1] Value of milk, cream, and butter fat sold, and of butter and cheese made on farms.

COUNTY TABLE III.—DOMESTIC ANIMALS

1	Inclosures reporting domestic animals.....	355	372	295	166	465	184	52	367
2	**Horses, total number**.....	104	102	138	223	329	112	49	167
3	**Mules, total number**.....	71	240	83	194	183	118	92	65
4	**Asses and burros, total number**.....	1	.....	1	2	.....	.....	10	3
5	**Cattle, total number**.....	432	385	214	79	187	187	32	319
6	Dairy cows.....	302	260	157	59	125	81	18	207
7	**Sheep, total number**.....	.....	1	5	.....	.....	.....	.....	6
8	**Goats, total number**.....	12	8	5	2	34	15	1	1
9	**Swine, total number**.....	439	473	539	204	629	724	85	748

1920; AND LIVE-STOCK PRODUCTS, 1919—Continued.

Pamlico.	Pasquotank.	Pender.	Perquimans.	Person.	Pitt.	Polk.	Randolph.	Richmond.	Robeson.	Rockingham.	Rowan.	
1,247	1,317	1,748	1,411	2,672	5,232	1,160	3,701	1,763	6,298	3,556	3,323	1
487,131	620,262	713,986	595,247	932,996	2,648,542	427,936	1,564,864	836,546	2,811,953	1,257,238	1,600,926	2
896	1,973	549	1,412	2,649	3,391	422	3,121	603	1,761	2,287	3,023	3
5	27	5	14	37	24	19	54	9	9	42	63	4
12	39	8	19	54	13	6	54	5	10	28	76	5
246	815	287	587	875	1,857	148	1,233	239	891	552	1,381	6
627	1,088	238	783	1,670	1,434	233	1,738	334	758	1,654	2,384	7
6	4	11	9	13	63	16	42	16	63	11	19	8
135,200	171,307	70,378	147,188	303,108	596,886	54,356	353,147	77,850	267,528	277,261	422,945	9
1,006	1,086	1,775	1,342	2,201	5,453	1,242	4,198	2,375	8,519	3,224	3,287	10
.....	19	3	7	29	5	76	104	8	12	21	101	11
8	24	26	.....	67	313	32	203	17	48	119	149	12
998	1,043	1,746	1,335	2,105	5,135	1,134	3,891	2,350	8,459	3,084	3,037	13
175,274	140,283	312,653	205,513	316,836	1,181,449	204,378	575,626	445,003	1,703,245	471,465	404,650	14
.....	1	1	.....	3	3	7	6	.....	1	6	10	15
.....	155	100	.....	115	375	434	395	.....	275	665	1,681	16
2,183	4,281	3,159	3,424	5,285	5,872	2,851	10,254	3,786	6,149	7,985	11,167	17
84,075	140,514	153,875	113,368	219,586	326,129	126,230	459,171	212,591	361,871	387,331	554,521	18
1,032	865	1,575	953	316	3,387	159	1,329	1,046	873	726	980	19
221	208	451	221	126	724	59	336	185	374	272	273	20
114	86	208	111	39	438	23	156	153	136	122	126	21
509	452	658	525	113	2,025	34	717	480	237	243	413	22
51	45	78	13	23	86	10	39	68	42	38	40	23
111	55	112	58	4	40	28	54	129	49	29	82	24
26	19	68	25	11	80	5	27	31	35	22	46	25
27,766	26,102	58,509	29,738	12,868	151,279	4,802	59,763	58,326	38,107	50,465	66,448	26
1,151	3,416	1,584	2,471	4,969	2,485	2,692	8,925	2,740	5,276	7,259	10,187	27
270	954	450	614	1,181	588	503	1,751	653	1,419	1,215	2,098	28
144	410	187	293	575	235	428	1,497	418	527	1,038	1,437	29
710	1,921	910	1,526	3,175	1,608	1,623	5,556	1,616	3,240	4,894	6,445	30
27	131	37	38	38	54	48	121	53	90	112	207	31
56,309	114,412	95,366	83,630	206,718	174,850	121,428	399,408	154,265	323,764	336,866	488,073	32
383	2,505	758	1,309	249	554	51	1,079	84	111	235	698	33
94	373	148	96	51	136	13	197	35	31	57	53	34
250	1,927	538	1,098	176	367	35	784	38	62	137	302	35
32	205	60	112	21	28	3	73	6	6	18	36	36
7	.....	12	3	1	23	.....	25	5	12	23	7	37
1,241	11,049	2,991	6,374	1,926	2,083	266	7,219	854	570	1,819	3,503	38
81	527	332	424	28	641	1	565	116	418	27	335	39
165	1,324	640	776	102	1,423	5	2,026	493	1,235	205	1,364	40
9,079	17,297	14,355	15,205	7,013	42,866	2,458	12,357	6,446	37,025	7,644	13,227	41
4,812	7,586	7,382	8,276	3,052	21,808	1,426	7,114	3,621	15,948	3,837	8,308	42
1,352	2,716	2,582	2,858	458	7,047	210	1,746	798	5,268	564	1,576	43
94	237	268	279	72	696	49	254	128	737	89	190	44
2,821	6,758	4,123	3,792	3,431	13,315	773	3,243	1,899	15,072	3,154	3,153	45
91,176	155,630	173,349	122,028	97,323	540,197	42,267	167,280	99,755	477,229	118,492	212,262	46
42,232	59,934	46,501	55,357	63,243	168,013	31,576	125,046	38,201	155,181	100,305	111,490	47
1,485	7,824	2,638	6,503	2,308	13,110	1,093	3,583	1,981	13,305	3,008	2,887	48
39,516	69,599	52,078	65,770	58,784	182,544	30,093	122,106	39,780	161,065	95,732	103,785	49
831	271	1,196	437	967	558	1,769	4,167	458	2,187	2,434	2,515	50
2,869	569	3,410	1,574	3,938	790	4,794	13,250	1,493	6,110	8,752	6,871	51
106,950	208,704	186,276	119,600	803,696	199,475	483,343	1,872,097	575,413	781,112	1,645,832	1,803,118	52
4,122	11,330	59,522	1,483	8,751	41,009	12,580	72,888	88,341	33,492	93,558	133,732	53
30	922	1,708	.....	.....	118	965	1,718	250	234	1,000	9,229	54
150	311	325	115	1,000	595	1,134	4,648	1,280	2,353	4,126	71,907	55
16,094	57,456	34,047	26,089	352,518	65,932	204,576	337,629	152,264	203,768	648,741	557,534	56
3,485	9,808	11,613	4,640	13,856	14,003	24,324	23,821	17,630	31,642	77,044	208,240	57
.....	.....	25	.....	.....	.....	10	37	15	.....	.....	240	58
10,128	37,658	62,683	14,514	176,254	62,887	102,811	182,554	111,861	119,488	370,137	363,757	59
3,325	12,942	50,762	3,351	10,286	33,780	19,963	41,321	45,939	33,312	73,032	200,015	60
227	121	289	142	309	240	341	360	382	327	346	336	61
145,372	160,758	196,518	150,365	205,997	268,834	98,975	562,882	95,812	361,085	358,076	388,998	62
96,826	110,487	106,223	107,567	54,439	77,912	49,078	387,580	19,153	89,556	133,214	193,381	63
20,890	33,303	71,417	68,393	141,874	280,091	53,436	175,952	57,555	186,370	224,553	149,050	64
8,242	29,005	37,474	30,313	23,271	59,344	17,012	89,626	10,986	22,739	43,275	42,032	65
69,655	145,531	151,463	105,149	162,490	370,031	71,819	350,429	85,703	311,692	295,866	271,604	66
42,219	76,617	80,656	62,472	35,269	87,886	29,508	219,266	16,768	58,171	85,225	111,658	67
4,400	2,217	10,901	2,170	15,113	957	17,735	55,154	3,626	9,545	30,804	25,999	68
115	39	358	46	216	27	116	1,133	23	248	656	217	69
1,181	588	2,949	579	3,998	258	4,648	14,703	950	2,561	8,219	6,829	70
221	1,846	306	778	176	301	20	835	40	78	190	310	71
675	8,604	860	3,426	650	1,022	45	3,083	120	260	885	1,280	72
337	3,325	454	1,440	387	500	34	1,864	68	137	415	842	73

NOT ON FARMS OR RANGES: 1920—Continued.

47	199	292	107	371	342	249	1,025	797	699	1,360	1,818	1
50	101	108	46	144	596	105	369	187	264	321	516	2
34	17	243	60	47	608	51	277	230	615	339	193	3
.....	.....	.....	.....	.....	4	1	3	6	1	.....	1	4
36	184	231	76	240	195	277	1,055	717	495	1,203	1,353	5
17	115	97	44	211	107	198	854	417	327	905	1,144	6
.....	31	137	2	.....	.....	19	7	.....	23	.....	.....	7
3	20	.....	4	.....	4	2	64	36	27	6	43	8
198	537	1,370	364	514	471	327	1,288	1,436	1,302	1,681	2,534	9

COUNTY TABLE II.—LIVE STOCK ON FARMS AND RANGES.

		Rutherford.	Sampson.	Scotland.	Stanly.	Stokes.	Surry.	Swain.	Transylvania.
	DOMESTIC ANIMALS: 1920.								
1	Farms reporting domestic animals.....number..	3,493	5,454	1,732	2,472	3,257	3,883	1,219	783
2	Value of all domestic animals.....dollars..	1,262,070	2,787,826	736,753	1,045,087	1,119,706	1,277,276	433,028	385,520
	Horses:								
3	Total number.....	1,311	1,773	492	1,907	1,634	1,858	721	660
4	Colts under 1 year of age.....	10	16	.....	27	10	11	30	20
5	Colts 1 year old and under 2 years.....	8	26	6	23	15	5	28	20
6	Mares 2 years old and over.....	453	647	89	734	565	554	334	274
7	Geldings 2 years old and over.....	824	996	392	1,068	990	1,271	324	342
8	Stallions 2 years old and over.....	16	88	5	55	54	17	5	4
9	Total value.....dollars..	154,385	281,264	68,931	235,674	226,275	225,662	91,966	86,065
	Mules:								
10	Total number.....	3,817	6,609	2,451	2,961	3,171	3,403	465	370
11	Mule colts under 1 year of age.....	15	8	6	24	12	10	21	28
12	Mule colts 1 year old and under 2 years.....	250	17	27	57	92	47	44	48
13	Mules 2 years old and over.....	3,552	6,584	2,418	2,880	3,067	3,337	400	300
14	Total value.....dollars..	569,268	1,404,168	459,702	434,645	478,594	510,882	60,815	54,555
	Asses and burros:								
15	Total number.....	5	6	.....	10	3	2	11	2
16	Total value.....dollars..	275	165	.....	1,075	45	60	620	50
	Cattle:								
17	Total number.....	9,436	8,124	1,649	6,756	6,623	8,872	5,156	4,378
18	Total value.....dollars..	405,045	408,518	105,740	256,317	319,478	433,460	221,896	179,656
	Beef cattle—								
19	Total number.....	665	1,399	216	625	678	560	1,960	2,347
20	Calves under 1 year of age.....	235	425	69	167	129	125	740	777
21	Heifers 1 year old and under 2 years.....	109	219	25	130	124	30	220	355
22	Cows and heifers 2 years old and over.....	190	436	84	287	361	75	182	437
23	Steers 1 year old and under 2 years.....	66	127	17	4	12	117	314	390
24	Steers 2 years old and over.....	32	147	7	14	22	202	485	330
25	Bulls 1 year old and over.....	33	45	14	23	30	11	19	38
26	Total value.....dollars..	17,018	57,745	10,429	20,026	27,334	25,490	71,485	87,863
	Dairy cattle—								
27	Total number.....	8,771	6,725	1,433	6,131	5,945	8,312	3,196	2,031
28	Calves under 1 year of age.....	2,007	2,110	330	1,281	1,028	1,591	800	474
29	Heifers 1 year old and under 2 years.....	1,617	793	152	1,116	793	1,126	373	205
30	Cows and heifers 2 years old and over.....	5,016	3,571	925	3,575	4,042	5,493	1,944	1,274
31	Bulls 1 year old and over.....	131	251	26	159	81	102	79	18
32	Total value.....dollars..	388,027	350,773	95,311	236,291	292,144	407,970	150,411	91,793
	Sheep:								
33	Total number.....	174	498	43	162	90	128	657	1,139
34	Lambs under 1 year of age.....	18	91	11	31	36	24	179	372
35	Ewes 1 year old and over.....	142	333	30	104	41	86	374	711
36	Rams 1 year old and over.....	14	65	2	19	7	14	57	41
37	Wethers 1 year old and over.....	.....	9	.....	8	6	4	47	15
38	Total value.....dollars..	1,329	2,479	265	1,042	636	1,132	5,279	11,305
	Goats:								
39	Total number.....	29	490	51	284	9	23	63	28
40	Total value.....dollars..	162	1,313	190	1,961	61	178	296	107
	Swine:								
41	Total number.....	8,552	43,454	7,375	7,734	6,348	7,604	4,290	4,060
42	Pigs under 6 months old.....	4,201	15,572	2,455	4,787	1,897	5,260	2,188	2,114
43	Sows and gilts for breeding, 6 months old and over...	605	6,723	651	914	289	398	674	719
44	Boars for breeding, 6 months old and over.....	99	982	133	161	53	63	78	69
45	All other hogs, 6 months old and over.....	3,647	20,172	4,136	1,872	4,109	1,883	1,350	1,164
46	Total value.....dollars..	131,606	689,919	101,925	114,373	94,617	105,902	52,156	53,782
	POULTRY AND BEES: 1920.								
47	Chickens.....number..	97,202	149,918	40,040	71,568	87,799	100,964	32,097	22,875
48	Other poultry.....number..	1,843	16,209	1,694	1,888	2,085	2,263	1,768	691
49	Value of all poultry.....dollars..	84,586	166,087	36,830	60,462	76,660	97,239	26,889	18,991
50	Bees.....number of hives..	3,971	2,536	342	1,794	3,008	4,447	1,641	1,126
51	Total value.....dollars..	11,618	6,265	1,078	4,895	9,505	28,777	7,240	3,245
	LIVE-STOCK PRODUCTS: 1919.								
	Dairy products:								
52	Milk produced (as reported).....gallons..	1,506,140	709,621	292,608	1,234,216	1,406,482	1,891,333	678,789	455,809
53	Milk sold.....gallons..	39,798	23,326	7,449	64,170	2,825	54,138	20,043	35,014
54	Cream sold.....gallons..	2,180	125	.....	1,222	.....	1,005	.....	.....
55	Butter fat sold.....pounds..	23,049	1,035	163	13,784	2,356	1,939	775	2,305
56	Butter made on farms.....pounds..	655,835	209,869	22,850	379,064	484,797	558,754	203,632	129,489
57	Butter sold.....pounds..	126,141	35,193	14,461	93,566	41,316	72,178	20,586	24,842
58	Cheese made on farms.....pounds..	.....	285	.....	.....	50	48	.....	.....
59	Value of dairy products [1].....dollars..	268,915	123,713	14,983	189,424	195,567	248,292	103,241	75,848
60	Receipts from sale of dairy products.....dollars..	73,286	29,234	10,676	66,528	18,273	48,956	15,360	25,709
61	Average production of milk per dairy cow.....gallons..	336	225	382	373	368	384	368	323
	Eggs and chickens:								
62	Eggs produced (as reported).....dozens..	314,993	368,324	106,195	354,126	259,117	355,959	145,130	89,056
63	Eggs sold.....dozens..	135,092	149,045	19,179	211,998	115,109	156,169	66,943	40,445
64	Chickens raised (as reported).....number..	163,666	247,288	24,674	91,121	191,123	221,670	57,643	34,824
65	Chickens sold.....number..	57,639	39,046	3,148	38,900	52,391	81,328	20,675	9,152
66	Value of chickens and eggs produced.....dollars..	209,590	348,895	66,047	186,403	217,641	292,245	81,048	53,342
67	Receipts from sale of chickens and eggs.....dollars..	82,961	90,894	11,036	102,965	77,071	117,662	34,067	20,388
	Honey and wax:								
68	Honey produced.....pounds..	33,817	3,006	2,301	13,598	25,965	29,637	18,700	6,479
69	Wax produced.....pounds..	371	84	2	334	438	655	411	114
70	Value of honey and wax.....dollars..	8,911	809	599	3,642	6,891	7,916	4,994	1,721
	Wool:								
71	Sheep shorn.....number..	71	266	20	99	55	87	367	1,208
72	Wool produced (as reported).....pounds..	151	817	75	345	204	371	1,347	4,614
73	Value.....dollars..	126	469	45	202	146	293	750	2,362

[1] Value of milk, cream, and butter fat sold, and of butter and cheese made on farms.

COUNTY TABLE III.—DOMESTIC ANIMALS

1	Inclosures reporting domestic animals.....	1,245	343	178	850	180	630	539	661
2	**Horses**, total number.....	170	111	57	283	90	179	199	191
3	**Mules**, total number.....	177	335	207	241	206	169	58	90
4	**Asses and burros**, total number.....	2	.....	.....	.....	.....	1	3	.....
5	**Cattle**, total number.....	1,229	172	234	751	231	613	884	1,118
6	Dairy cows.....	916	105	114	615	164	501	546	669
7	**Sheep**, total number.....	.....	33	7	4	7	2	3	32
8	**Goats**, total number.....	2	1	1	15	4	1	.....	1
9	**Swine**, total number.....	1,576	1,138	255	1,175	249	664	1,261	1,119

1920; AND LIVE-STOCK PRODUCTS, 1919—Continued.

Tyrrell.	Union.	Vance.	Wake.	Warren.	Washington.	Watauga.	Wayne.	Wilkes.	Wilson.	Yadkin.	Yancey.	
632	4,718	1,993	6,223	2,988	1,005	1,957	4,671	4,746	4,242	2,551	2,182	1
250,415	2,059,706	759,051	2,595,875	1,059,961	382,909	1,031,165	2,512,502	1,391,141	1,928,974	927,476	804,419	2
462	2,502	2,276	3,137	2,974	721	2,039	2,390	2,611	1,298	1,739	1,540	3
2	63	136	28	30	47	55	17	35	7	28	59	4
4	47	26	27	44	68	65	16	39	1	34	74	5
189	1,290	1,041	1,365	1,408	190	891	1,263	1,060	618	970	607	6
264	1,075	1,042	1,500	1,482	404	1,015	1,041	1,452	625	653	782	7
3	27	31	217	10	12	13	53	25	47	54	18	8
40,291	323,302	288,804	480,527	365,529	87,385	249,760	373,135	298,422	228,496	230,975	211,910	9
500	6,251	1,155	6,205	1,832	981	436	6,191	2,525	5,770	2,252	1,249	10
1	55	6	9	11	80	37	9	61	14	22	75	11
2	72	29	64	31	53	54	110	130	17	92	88	12
497	6,124	1,120	6,132	1,790	848	345	6,072	2,334	5,748	2,138	1,086	13
61,749	954,647	190,125	1,133,454	302,768	139,995	58,951	1,404,389	339,241	1,222,818	342,134	171,881	14
.....	12	1	3	4	.....	9	5	18	1	8	21	15
.....	1,165	500	775	1,075	.....	1,425	415	945	25	1,500	1,580	16
1,812	13,413	3,875	11,792	6,075	2,387	11,045	5,033	14,162	2,369	5,804	8,021	17
54,364	601,308	193,042	647,539	258,533	74,460	580,096	294,492	608,327	154,852	257,593	315,342	18
425	843	308	1,395	600	2,050	5,265	865	3,051	439	368	3,173	19
92	191	95	353	102	493	2,220	272	870	150	77	1,704	20
71	79	42	175	43	294	658	135	216	43	57	509	21
219	156	92	621	185	1,140	732	297	631	198	167	128	22
14	162	21	71	74	48	870	40	492	15	23	576	23
17	224	53	125	183	33	717	87	783	14	39	241	24
12	31	5	50	22	42	68	34	59	19	5	15	25
12,363	40,291	12,663	72,290	26,758	59,722	228,231	43,618	121,332	23,654	14,439	75,349	26
1,387	12,570	3,567	10,397	5,466	337	5,780	4,168	11,111	1,930	5,436	4,848	27
311	2,842	671	1,990	1,308	71	904	1,070	2,397	528	814	983	28
180	2,044	446	1,463	647	65	599	442	1,527	168	979	433	29
846	7,440	2,410	6,724	3,333	194	4,193	2,564	6,912	1,180	3,563	3,371	30
20	244	40	215	88	7	84	92	275	54	80	61	31
42,001	561,017	180,379	575,249	231,775	14,738	351,865	250,874	486,995	131,198	243,154	239,903	32
1,044	668	270	236	521	661	6,135	93	440	110	112	2,385	33
166	172	17	51	122	189	833	26	101	23	19	550	34
757	444	232	146	383	402	5,012	58	273	70	83	1,684	35
100	47	21	12	16	48	275	5	46	9	8	139	36
21	5	.....	27	.....	22	15	4	20	3	2	12	37
3,300	5,390	2,203	1,990	3,596	2,753	89,296	833	3,411	786	1,228	24,184	38
93	192	25	112	244	129	22	380	45	225	19	1	39
272	784	107	555	898	288	70	1,001	167	1,433	73	3	40
8,819	11,259	6,181	20,073	10,780	10,212	4,271	29,550	10,254	21,032	6,304	5,768	41
3,842	5,728	3,434	13,018	7,254	5,215	2,717	12,997	6,212	10,403	4,092	3,266	42
1,411	826	506	2,121	1,142	1,596	396	5,054	894	3,002	607	610	43
132	138	71	290	208	103	58	797	138	595	101	67	44
3,434	4,567	2,170	4,644	2,176	3,298	1,100	10,702	3,010	7,032	1,504	1,825	45
90,439	173,110	84,270	331,035	127,562	78,028	51,567	438,237	140,628	320,564	93,973	79,569	46
33,196	123,893	44,780	149,795	58,739	52,815	52,660	134,773	121,324	124,552	78,745	60,729	47
2,618	5,214	1,362	4,270	1,604	3,169	3,368	20,430	2,631	17,853	1,793	3,387	48
34,837	113,929	47,718	169,996	58,759	53,162	50,880	155,829	115,494	135,295	67,454	54,143	49
737	2,428	302	1,927	853	723	2,545	1,442	6,277	631	2,604	1,030	50
1,272	6,305	953	6,013	3,385	2,357	9,265	2,925	23,724	1,280	7,439	8,993	51
121,518	2,021,563	580,215	1,788,471	574,314	72,685	1,618,767	500,425	2,117,966	211,152	1,027,157	1,227,063	52
1,340	49,145	45,548	221,591	6,635	2,923	195,358	29,289	27,267	25,085	28,553	25,811	53
30	1,809	.....	504	105	89	2,919	370	5,475	258	442	25	54
450	4,586	950	2,713	2,107	235	2,104	1,237	9,251	181	5,385	2,579	55
11,693	817,985	200,029	716,107	204,802	15,651	343,602	136,572	614,078	48,993	432,408	310,580	56
1,184	116,897	36,624	166,413	27,908	4,763	80,529	27,246	87,591	7,575	90,921	24,714	57
.....	.....	141	.....	.....	.....	4,015	70	35	150	158	1,655	58
6,295	345,537	134,481	524,780	110,119	9,039	166,915	84,949	282,330	38,909	199,263	141,098	59
1,246	72,435	44,492	221,880	18,162	3,706	76,048	26,992	56,026	15,037	40,122	17,637	60
160	293	276	301	207	210	346	247	302	207	325	367	61
142,849	486,055	126,863	493,764	191,212	136,133	232,721	312,443	399,914	252,647	287,748	234,534	62
128,564	182,717	46,061	139,819	43,681	115,815	157,775	75,729	238,794	36,445	205,996	134,205	63
28,077	217,946	81,251	314,736	129,937	36,816	65,927	234,828	260,714	215,353	163,086	113,353	64
14,910	59,927	7,758	40,850	11,141	16,023	33,422	24,776	131,493	19,693	67,264	44,264	65
84,143	308,428	128,332	477,563	164,768	83,281	120,620	349,596	312,394	298,606	199,810	145,800	66
66,554	103,402	28,370	98,006	25,627	58,757	74,486	56,475	172,118	34,178	113,515	72,616	67
5,240	16,518	2,343	23,639	12,086	2,629	17,806	5,332	45,820	5,543	19,558	25,020	68
144	194	36	160	33	65	331	163	1,487	35	524	273	69
1,408	4,357	621	6,197	3,153	705	4,736	1,451	12,389	1,452	5,253	6,592	70
732	463	186	167	183	366	5,976	70	342	70	60	2,159	71
2,634	2,022	802	601	824	1,925	31,017	336	1,358	349	229	8,706	72
1,300	1,050	496	301	405	975	16,694	181	902	199	160	4,612	73

NOT ON FARMS OR RANGES: 1920—Continued.

19	712	365	1,594	138	71	314	545	569	276	231	432	1
21	346	196	713	65	57	146	553	151	250	56	248	2
10	396	69	629	45	68	47	583	110	428	61	72	3
.....	47	.....	.....	.....	.....	6	2	2	.....	.....	2	4
14	742	334	924	149	62	407	381	615	172	251	693	5
7	539	248	577	88	31	294	211	445	127	186	372	6
.....	1	.....	.....	.....	.....	21	100	5	4	.....	42	7
.....	34	13	53	1	1	1	31	15	6	3	3	8
46	696	689	2,435	200	170	368	472	847	170	358	592	9

COUNTY TABLE IV.—VALUE OF ALL CROPS, AND ACREAGE

		THE STATE.	Alamance.	Alexander.	Alleghany.	Anson.	Ashe.	Avery.	Beaufort.	Bertie.
	VALUE OF ALL CROPS.									
1	Total.....dollars..	503,229,313	3,289,208	1,902,581	1,105,950	8,347,381	2,055,949	599,236	8,190,494	7,014,845
2	Cereals.....dollars..	94,616,625	1,222,097	720,313	609,643	1,057,681	1,107,060	237,281	1,533,280	853,794
3	Other grains and seeds.....dollars..	16,597,647	15,196	23,237	1,155	11,971	6,171	9,306	111,298	2,607,525
4	Hay and forage.....dollars..	18,966,611	342,823	196,215	307,844	137,647	527,578	153,423	186,666	130,937
5	Vegetables.....dollars..	35,784,948	226,336	147,051	112,796	385,076	202,154	132,412	986,756	285,612
6	Fruits and nuts.....dollars..	6,554,397	40,148	102,315	62,940	60,741	182,098	55,739	34,406	10,915
7	All other crops.....dollars..	330,709,085	1,443,608	713,450	11,572	6,694,265	30,888	11,075	5,338,088	3,126,062
	SELECTED CROPS (acres harvested and production).									
	Cereals:									
8	Total.....acres..	3,133,891	48,400	32,829	19,710	39,553	34,239	8,336	32,083	25,460
9	bushels..	47,895,144	591,112	353,220	317,237	579,430	568,587	124,406	792,306	437,858
10	Corn.....acres..	2,311,462	25,654	17,358	8,500	27,715	17,144	4,669	31,215	25,309
11	bushels..	40,998,317	411,888	261,411	208,437	434,466	405,895	90,916	775,915	435,744
12	Oats.....acres..	125,885	1,481	1,215	1,862	6,370	3,353	917	709	53
13	bushels..	1,671,308	18,621	10,680	27,666	108,276	49,218	10,986	14,797	835
14	Wheat.....acres..	620,659	20,058	11,821	3,603	5,323	8,931	1,413	155	93
15	bushels..	4,744,528	153,049	71,436	30,258	35,807	71,217	9,903	1,554	1,219
16	Rye.....acres..	67,871	1,183	2,391	4,252	145	3,996	725	4	5
17	bushels..	390,123	7,397	9,430	31,287	881	31,539	5,977	40	60
18	Buckwheat.....acres..	5,539	7	44	1,453	.....	814	610	.....	.....
19	bushels..	63,478	63	263	19,244	.....	10,710	6,614	.....	.....
	Other grains and seeds:									
20	Soy beans.....acres..	47,041	53	40	8	16	9	.....	2,047	327
21	bushels..	498,048	143	297	65	128	44	.....	24,421	3,477
22	Dry peas.....acres..	49,513	383	971	32	464	1	358	164	109
23	bushels..	258,820	1,540	4,820	181	2,120	13	1,801	970	877
24	Peanuts.....acres..	125,766	20	22	1	11	.....	29	213	21,862
25	bushels..	5,854,689	450	495	74	223	.....	830	8,312	1,126,820
	Hay and forage:									
26	Total.....acres..	992,374	13,596	10,713	11,799	4,545	18,814	7,249	7,457	15,329
27	tons..	688,843	12,084	6,531	10,545	5,089	17,758	5,136	6,257	4,727
28	All tame or cultivated grasses.....acres..	249,151	3,978	455	10,085	1,373	16,805	6,484	1,625	1,219
29	tons..	246,928	4,089	441	9,488	1,847	15,854	4,703	1,750	606
30	Timothy alone.....acres..	10,976	32	31	76	3	713	244	6	9
31	tons..	10,163	31	41	66	3	824	170	6	6
32	Timothy and clover mixed.....acres..	47,373	115	3	4,410	11	9,183	2,680	2	10
33	tons..	47,648	137	3	4,254	11	8,979	2,205	2	10
34	Clover alone.....acres..	73,355	2,858	60	33	69	76	68	15	14
35	tons..	75,579	2,782	91	30	95	68	48	14	20
36	Alfalfa.....acres..	3,240	9	15	3	25	.....	.....	4	3
37	tons..	5,769	33	10	3	43	.....	.....	4	8
38	Other tame or cultivated grasses.....acres..	114,207	964	346	5,563	1,265	6,833	3,492	1,598	1,183
39	tons..	107,769	1,106	296	5,135	1,695	5,983	2,280	1,724	562
40	Wild, salt, or prairie grasses.....acres..	41,913	2,510	56	12	912	24	25	53	71
41	tons..	50,413	2,439	69	5	929	63	19	68	24
42	Small grains cut for hay.....acres..	59,395	147	176	15	541	236	67	1,574	606
43	tons..	52,714	152	144	11	349	266	44	1,310	598
44	Annual legumes cut for hay.....acres..	121,962	3,483	5,271	53	1,018	15	145	3,263	2,355
45	tons..	99,243	3,369	4,376	60	1,133	10	87	2,690	1,350
46	Silage crops.....acres..	4,386	30	.....	35	30	62	.....	.....	8
47	tons..	28,931	215	.....	167	215	511	.....	.....	80
48	Corn cut for forage.....acres..	493,612	3,406	4,655	1,599	578	1,662	516	824	10,663
49	tons..	196,848	1,777	1,429	814	456	1,052	268	361	1,955
50	Kafir, sorghum, etc., for forage.....acres..	21,314	29	100	.....	91	10	7	108	407
51	tons..	12,607	29	72	.....	156	2	6	59	114
52	Root crops for forage.....acres..	641	13	.....	.....	2	.....	5	10	.....
53	tons..	1,159	14	.....	.....	4	.....	9	19	.....
	Vegetables:									
54	Potatoes (Irish or white).....acres..	35,797	206	128	333	108	266	378	1,823	98
55	bushels..	2,853,797	13,447	7,033	17,415	8,470	21,614	23,926	220,907	7,778
56	Sweet potatoes and yams.....acres..	74,678	330	318	21	670	53	22	2,129	812
57	bushels..	7,959,786	32,321	28,460	1,580	88,432	3,371	1,274	197,522	68,673
58	Other vegetables.....acres..	14,710	91	110	28	32	26	.....	78	4
	Miscellaneous crops:									
59	Tobacco.....acres..	459,011	5,669	1,305	.....	14	8	23	8,826	3,728
60	pounds..	280,163,432	2,252,045	818,296	10	5,975	3,249	11,484	6,214,266	2,125,296
61	Cotton.....acres..	1,373,701	1,577	2,608	.....	50,343	.....	.....	13,458	17,434
62	bales..	858,406	997	1,279	.....	32,131	.....	.....	9,563	9,524
63	Sorghum grown for sirup.....acres..	30,624	380	188	228	654	458	128	.....	97
64	tons..	100,463	1,086	438	773	1,924	2,099	347	.....	292
65	Sirup made.....gallons..	1,397,980	19,806	6,094	11,016	28,836	26,980	4,465	.....	3,869
	FRUITS.									
	Small fruits:									
66	Total.....acres..	4,099	62	43	23	27	48	33	1	2
67	quarts..	4,776,710	32,895	10,852	8,207	4,911	13,355	7,275	1,079	579
68	Strawberries.....acres..	2,186	22	31	12	3	10	4	1	1
69	quarts..	3,807,598	11,672	9,216	2,821	1,428	4,993	1,764	1,079	479
70	Blackberries and dewberries.....acres..	1,867	40	12	10	24	33	28	.....	1
71	quarts..	936,251	21,193	1,636	5,102	3,439	6,691	5,035	.....	100
	Orchard fruits:									
72	Total.....trees not of bearing age..	2,725,475	23,770	60,386	15,134	12,931	50,883	30,292	6,379	6,677
73	trees of bearing age..	5,940,243	77,290	130,333	79,667	40,126	118,311	70,258	15,687	22,619
74	bushels harvested..	2,603,698	16,950	56,071	34,712	24,791	99,135	27,347	7,245	1,551
75	Apples.....trees not of bearing age..	1,394,588	11,251	51,193	10,808	5,895	40,707	25,435	2,133	3,361
76	trees of bearing age..	3,474,821	36,936	101,597	64,189	17,709	97,162	61,783	6,679	13,125
77	bushels harvested..	1,933,038	11,245	49,767	32,660	10,768	94,154	26,286	2,874	885
78	Peaches.....trees not of bearing age..	1,093,993	9,325	7,881	2,557	5,257	7,230	3,427	3,565	2,824
79	trees of bearing age..	1,978,756	25,995	25,521	7,648	18,840	7,892	5,869	7,237	8,147
80	bushels harvested..	479,218	2,604	5,556	593	11,224	1,059	585	1,799	307
81	Pears.....trees not of bearing age..	129,104	1,675	574	96	1,354	468	246	513	371
82	trees of bearing age..	219,725	7,757	1,257	527	2,180	1,054	356	1,082	865
83	bushels harvested..	111,548	2,265	199	11	2,274	136	22	2,136	284
84	Plums and prunes.....trees not of bearing age..	35,820	623	113	607	166	357	521	161	88
85	trees of bearing age..	110,577	3,420	437	743	709	958	1,132	687	395
86	bushels harvested..	37,415	535	129	79	364	140	309	432	72
87	Cherries.....trees not of bearing age..	71,380	896	625	1,066	259	2,120	663	7	33
88	trees of bearing age..	158,187	3,171	1,521	6,560	688	11,238	1,118	2	87
89	bushels harvested..	37,373	301	420	1,369	161	3,646	145	4	3
90	Grapes.....vines not of bearing age..	114,582	1,735	763	53	629	552	821	304	210
91	vines of bearing age..	543,734	5,608	2,529	396	3,421	1,994	2,589	2,262	1,279
92	pounds harvested..	10,679,108	45,949	24,665	6,004	150,106	73,635	93,934	219,948	87,671

AND PRODUCTION OF PRINCIPAL CROPS: 1919.

Bladen.	Brunswick.	Buncombe.	Burke.	Cabarrus.	Caldwell.	Camden.	Carteret.	Caswell.	Catawba.	Chatham.	Cherokee.	Chowan.	Clay.	
4,428,359	1,469,639	2,825,739	1,526,072	4,424,758	1,550,470	1,630,748	1,580,851	4,008,639	3,948,274	4,231,735	1,132,095	2,495,247	572,127	1
796,296	294,252	1,674,187	891,255	1,030,657	794,071	442,706	163,341	739,715	1,223,746	1,397,258	681,002	415,132	371,507	2
27,072	83,140	4,956	44,933	65,795	16,724	157,195	10,830	1,555	42,994	24,352	8,800	886,756	5,040	3
123,032	69,508	464,656	191,552	403,085	159,947	88,217	18,955	158,566	455,827	261,452	92,008	50,852	97,844	4
398,115	401,784	446,018	191,747	225,559	303,085	343,089	406,656	166,272	550,767	359,873	300,238	166,564	72,302	5
41,410	43,900	143,231	112,380	102,789	130,274	6,530	8,155	32,141	136,991	73,639	20,768	10,343	5,986	6
3,040,934	577,046	92,691	94,205	2,596,873	146,369	592,111	972,914	2,910,390	1,537,949	2,115,161	29,279	965,600	19,448	7
26,157	8,890	46,832	35,161	42,101	31,502	16,168	4,500	27,657	48,598	61,549	23,516	10,325	14,150	8
410,457	151,145	839,065	437,986	526,755	392,709	227,081	83,932	358,927	592,080	690,038	344,130	213,207	183,356	9
25,387	8,374	28,830	21,370	24,783	18,747	16,067	4,478	17,715	25,917	34,509	18,370	10,189	9,289	10
400,807	144,429	671,522	350,053	379,084	311,694	225,955	83,547	275,450	401,433	500,585	311,303	211,379	150,192	11
421	327	2,604	576	4,609	821	52	22	411	2,068	3,278	131	73	64	12
6,668	3,457	36,236	5,836	54,194	9,363	511	385	4,077	23,478	36,780	1,534	1,090	551	13
299	14	14,333	11,684	12,038	10,545	47	.....	9,354	19,300	23,390	2,382	21	3,433	14
2,595	161	123,534	74,973	89,530	63,923	600	.....	78,403	160,182	150,251	16,415	486	23,899	15
42	37	1,004	1,492	607	1,372	2	.....	177	1,312	354	2,628	42	1,358	16
265	259	7,158	6,797	3,376	7,589	15	.....	997	6,980	2,300	14,863	252	8,674	17
.....	1	56	38	.....	17	.....	.....	.....	.....	.....	.....	.....	6	18
.....	20	575	321	.....	140	.....	.....	.....	.....	.....	.....	.....	40	19
237	190	44	290	21	141	4,309	180	.....	111	14	125	906	134	20
1,911	1,539	133	1,843	203	1,061	44,308	2,141	.....	531	72	468	6,827	817	21
1,056	290	37	1,568	1,216	477	22	41	56	856	1,054	78	67	77	22
5,021	1,327	189	9,358	5,558	3,009	280	359	380	4,824	4,475	729	917	545	23
15	1,238	.....	13	154	5	5	41	1	100	26	.....	5,623	.....	24
210	30,693	.....	305	3,132	144	230	826	15	2,003	522	.....	373,293	.....	25
5,670	5,908	16,149	10,855	14,166	8,779	8,582	671	10,607	24,465	20,566	3,809	4,793	5,586	26
4,529	2,465	20,009	7,263	14,773	5,978	2,902	638	5,799	16,417	9,461	3,446	1,786	3,543	27
1,004	309	8,131	1,227	6,602	1,218	101	108	2,259	5,378	3,138	1,401	239	842	28
787	223	8,302	1,333	7,412	1,389	221	115	2,099	5,048	3,433	1,377	198	989	29
27	.....	682	18	7	25	.....	.....	129	11	63	14	.....	.....	30
27	.....	777	17	8	29	.....	.....	197	6	70	9	.....	.....	31
.....	23	4,214	316	73	421	.....	.....	382	59	98	33	.....	18	32
.....	8	4,301	265	81	522	.....	.....	500	75	113	35	.....	19	33
10	.....	2,130	294	2,961	42	.....	.....	932	3,446	1,946	11	32	9	34
7	.....	1,993	382	2,853	43	.....	.....	816	3,520	2,217	13	26	11	35
.....	.....	52	23	55	11	100	2	25	175	36	4	3	.....	36
.....	.....	110	59	60	28	220	10	40	249	38	3	11	.....	37
1,027	286	1,053	576	3,506	719	1	106	791	1,687	995	1,339	204	815	38
753	215	1,181	610	4,400	767	1	105	546	1,198	995	1,317	161	959	39
17	10	418	442	1,936	540	.....	6	95	510	261	1,448	.....	206	40
14	8	351	552	3,441	614	.....	6	74	669	357	1,211	.....	253	41
523	281	412	360	523	596	427	155	499	1,801	778	54	164	72	42
776	170	380	389	373	524	327	133	401	1,274	395	71	126	128	43
792	1,564	174	1,205	1,290	1,097	1,757	272	575	3,579	690	476	1,181	619	44
658	935	214	1,376	1,522	1,133	1,717	274	422	3,011	611	527	705	894	45
.....	.....	717	36	142	30	10	.....	40	92	10	.....	.....	.....	46
.....	.....	6,629	375	442	300	60	.....	320	765	70	.....	.....	.....	47
3,118	3,649	5,953	6,627	3,623	5,066	6,276	127	7,126	12,735	15,624	355	3,034	3,788	48
2,176	1,091	3,621	2,733	1,514	1,711	575	108	2,467	5,240	4,571	224	723	1,237	49
106	81	344	946	37	230	11	.....	11	367	65	75	172	59	50
39	24	452	471	45	304	2	.....	15	403	24	36	31	42	51
50	14	.....	12	13	2	.....	3	2	3	.....	.....	13	.....	52
79	14	.....	34	24	3	.....	2	1	7	.....	.....	3	.....	53
108	110	963	265	218	637	1,047	530	171	235	85	532	134	80	54
7,768	8,011	73,551	15,848	16,119	30,451	89,845	60,787	7,524	17,619	6,975	39,118	10,541	5,344	55
1,437	2,088	131	363	316	649	818	1,050	347	1,714	604	287	710	70	56
149,991	181,165	9,066	31,180	35,853	48,942	78,613	152,502	19,849	189,938	75,361	27,078	54,341	6,794	57
19	113	203	60	121	131	14	206	18	81	14	80	165	34	58
2,465	827	123	15	.....	275	.....	991	13,702	9	2,281	10	138	20	59
1,473,794	505,567	80,939	7,048	.....	176,553	.....	778,265	5,383,094	9,030	965,731	6,259	81,742	9,570	60
17,751	2,687	.....	605	23,150	344	5,172	3,849	.....	15,030	12,802	.....	7,409	.....	61
10,769	1,456	.....	305	12,471	109	2,838	2,665	.....	7,311	7,567	.....	4,442	.....	62
316	30	984	545	266	511	133	3	130	363	634	325	18	346	63
772	101	3,085	1,905	744	1,785	280	14	285	1,182	1,353	1,669	36	692	64
12,071	1,968	46,483	25,558	11,077	27,084	3,620	205	3,332	16,178	23,846	24,641	580	13,600	65
13	.....	63	29	33	60	2	2	4	66	7	7	.....	1	66
14,272	8	83,154	28,797	33,357	43,805	429	1,145	735	75,465	3,638	3,284	.....	430	67
11	.....	44	11	25	24	2	2	4	49	7	6	.....	1	68
11,328	8	67,477	6,037	28,969	15,055	359	1,145	718	70,129	3,453	2,964	.....	355	69
2	.....	5	18	8	36	.....	.....	.....	17	.....	.....	.....	.....	70
2,880	.....	1,962	22,665	4,356	28,749	50	.....	17	5,006	185	.....	.....	.....	71
15,743	8,939	95,068	33,684	27,506	86,600	2,403	3,421	16,631	40,227	26,784	29,701	2,173	9,371	72
43,561	23,957	210,114	95,378	59,450	96,229	4,171	4,337	34,180	124,327	77,845	64,010	5,597	20,231	73
9,105	9,362	65,573	55,661	50,086	66,797	2,281	2,453	16,664	61,448	34,263	10,249	577	3,298	74
3,588	3,599	69,308	18,650	10,542	71,328	907	1,132	7,544	17,384	12,840	23,257	759	7,262	75
10,763	7,699	164,172	58,853	23,705	62,370	1,337	1,952	18,182	60,573	30,749	49,426	2,101	16,512	76
5,982	3,241	58,886	43,384	33,724	56,587	1,078	1,221	12,436	38,446	24,108	8,672	102	3,049	77
10,949	4,212	21,151	12,746	12,896	12,380	1,142	1,825	7,173	18,612	11,163	5,715	1,196	1,877	78
30,386	13,641	37,022	32,215	27,343	28,926	2,294	1,509	11,298	54,165	28,143	11,827	2,819	2,746	79
1,545	1,952	3,395	11,333	13,106	8,605	254	322	2,378	18,473	6,951	956	133	195	80
732	984	545	646	1,604	2,135	167	434	1,059	2,209	1,389	307	206	40	81
1,158	2,322	1,480	1,099	3,492	2,813	418	802	2,319	6,254	4,886	326	537	177	82
388	4,111	144	270	1,836	1,203	926	900	875	3,589	2,412	38	306	16	83
435	142	679	351	940	229	41	28	366	570	452	198	5	92	84
1,217	285	1,682	730	2,386	869	38	74	809	1,316	2,604	2,674	133	721	85
1,180	55	104	205	870	264	9	10	385	595	558	446	36	33	86
37	2	3,385	1,291	1,524	528	146	2	486	1,452	940	224	7	100	87
37	10	5,758	2,475	2,524	1,251	84	.....	1,572	1,999	2,461	357	7	75	88
10	3	3,044	464	550	138	14	.....	590	295	230	137	.....	5	89
974	2,581	6,557	1,687	1,076	1,202	178	244	370	2,540	665	313	60	59	90
3,341	4,921	21,551	21,390	4,599	5,902	621	463	1,285	6,317	4,347	1,646	817	352	91
264,926	299,603	108,090	90,584	53,808	63,945	28,145	40,385	20,225	103,572	129,036	24,572	114,674	2,355	92

COUNTY TABLE IV.—VALUE OF ALL CROPS, AND ACREAGE.

		Cleveland.	Columbus.	Craven.	Cumberland.	Currituck.	Dare.	Davidson.	Davie.	Duplin.
	VALUE OF ALL CROPS.									
1	Total.....dollars..	7,650,743	7,747,715	6,436,609	7,304,329	1,898,852	40,348	4,336,550	2,180,831	11,114,378
2	Cereals.....dollars..	1,493,925	1,006,170	940,154	1,079,139	472,197	9,222	1,696,786	842,942	1,398,875
3	Other grains and seeds.....dollars..	42,736	22,068	38,930	19,347	132,465	3,812	25,781	14,006	16,606
4	Hay and forage.....dollars..	410,677	182,642	55,689	200,063	83,144	2,284	436,903	235,788	179,600
5	Vegetables.....dollars..	350,458	784,811	292,761	484,874	943,980	22,093	513,137	131,700	1,374,376
6	Fruits and nuts.....dollars..	62,594	261,933	14,347	53,904	1,890	2,341	41,968	43,603	471,533
7	All other crops.....dollars..	5,290,353	5,400,091	5,094,728	5,467,002	265,176	596	1,572,025	912,792	7,673,388
	SELECTED CROPS (acres harvested and production).									
	Cereals:									
8	Total.....acres..	54,156	31,063	20,104	33,845	20,856	307	64,648	33,100	39,621
9	bushels..	753,920	518,958	483,472	554,158	242,333	4,751	814,625	407,463	718,668
10	Corn.....acres..	39,281	30,279	19,809	32,088	20,815	297	27,979	15,999	39,331
11	bushels..	652,817	507,734	479,436	536,080	241,707	4,701	494,597	260,606	713,897
12	Oats.....acres..	2,370	576	233	605	27	10	3,819	2,121	176
13	bushels..	22,449	8,718	3,280	7,965	494	50	42,505	22,486	3,681
14	Wheat.....acres..	12,275	162	37	1,103	12	.....	31,157	14,430	110
15	bushels..	77,679	1,693	476	9,483	120	.....	264,673	122,113	1,060
16	Rye.....acres..	225	3	.....	97	2	.....	990	550	3
17	bushels..	955	14	.....	610	12	.....	5,739	2,258	10
18	Buckwheat.....acres..	.....	.....	.....	2	.....	.....	9	.....	.....
19	bushels..	.....	.....	.....	20	.....	.....	61	.....	.....
	Other grains and seeds:									
20	Soy beans.....acres..	41	322	446	66	3,656	8	45	36	183
21	bushels..	231	702	7,366	491	37,642	90	124	280	1,879
22	Dry peas.....acres..	1,495	1,206	208	624	21	93	470	237	248
23	bushels..	8,357	3,882	1,381	3,671	165	864	2,220	1,219	1,507
24	Peanuts.....acres..	112	86	129	17	2	1	20	10	38
25	bushels..	1,137	1,775	3,315	351	25	18	425	207	1,644
	Hay and forage:									
26	Total.....acres..	17,657	9,668	2,551	11,919	2,244	88	19,953	8,184	10,904
27	tons..	15,466	6,474	1,866	7,358	2,785	73	18,043	8,383	6,245
28	All tame or cultivated grasses.....acres..	892	3,407	1,013	1,675	520	9	9,751	5,558	872
29	tons..	1,132	2,203	834	2,183	876	7	9,378	5,355	736
30	Timothy alone.....acres..	32	10	303	68	4	3	9	20	6
31	tons..	16	7	250	18	5	3	11	14	9
32	Timothy and clover mixed.....acres..	14	.....	32	.....	1	.....	199	103	.....
33	tons..	24	.....	16	.....	2	.....	234	185	.....
34	Clover alone.....acres..	420	3	10	10	2	.....	4,603	3,084	.....
35	tons..	563	2	20	10	3	.....	4,388	2,879	.....
36	Alfalfa.....acres..	107	3	6	5	.....	.....	27	10	17
37	tons..	142	1	5	10	.....	.....	35	21	22
38	Other tame or cultivated grasses.....acres..	319	3,391	662	1,592	513	6	4,853	2,341	849
39	tons..	387	2,193	543	2,145	866	4	4,710	2,256	705
40	Wild, salt, or prairie grasses.....acres..	273	80	2	35	101	.....	4,050	1,633	7
41	tons..	266	60	2	31	174	.....	5,777	1,957	5
42	Small grains cut for hay.....acres..	1,173	1,280	420	1,037	229	5	74	89	1,295
43	tons..	897	1,267	337	709	316	5	82	117	1,147
44	Annual legumes cut for hay.....acres..	3,194	2,100	583	1,853	1,347	65	508	542	2,970
45	tons..	2,877	1,661	416	1,258	1,372	56	497	463	2,209
46	Silage crops.....acres..	122	.....	.....	55	.....	.....	57	29	.....
47	tons..	374	.....	.....	204	.....	.....	245	156	.....
48	Corn cut for forage.....acres..	11,583	892	533	7,125	47	9	5,489	318	5,692
49	tons..	9,499	543	277	2,946	47	5	2,639	308	2,109
50	Kafir, sorghum, etc., for forage.....acres..	420	1,896	.....	139	.....	.....	20	7	42
51	tons..	421	687	.....	27	.....	.....	22	8	21
52	Root crops for forage.....acres..	.....	13	.....	.....	.....	.....	4	8	26
53	tons..	.....	53	.....	.....	.....	.....	3	19	18
	Vegetables:									
54	Potatoes (Irish or white).....acres..	106	419	212	202	1,154	19	488	54	2,720
55	bushels..	7,065	26,619	19,264	20,420	129,134	1,715	39,204	4,361	246,212
56	Sweet potatoes and yams.....acres..	760	2,826	1,084	1,115	3,385	127	1,020	139	2,198
57	bushels..	83,594	281,850	112,079	122,496	376,536	9,758	126,446	16,429	255,615
58	Other vegetables.....acres..	58	97	109	474	278	8	281	7	1,279
	Miscellaneous crops:									
59	Tobacco.....acres..	4	10,476	8,905	1,183	2	.....	3,912	2,158	13,323
60	pounds..	1,846	7,053,832	6,723,471	630,382	2,200	.....	2,320,331	1,020,950	9,932,657
61	Cotton.....acres..	46,621	13,431	10,538	34,694	2,085	4	2,850	3,817	17,650
62	bales..	25,325	8,025	7,060	24,695	1,273	3	1,398	1,687	11,086
63	Sorghum grown for sirup.....acres..	1,014	399	7	190	2	.....	481	113	207
64	tons..	2,960	1,279	35	566	6	.....	1,357	657	632
65	Sirup made.....gallons..	37,612	16,459	491	6,956	80	.....	27,824	11,157	10,898
	FRUITS.									
	Small fruits:									
66	Total.....acres..	30	495	13	36	.....	.....	45	24	590
67	quarts..	18,692	815,737	8,080	43,180	.....	200	32,402	18,346	1,844,632
68	Strawberries.....acres..	23	495	13	3	.....	.....	21	8	589
69	quarts..	16,926	815,737	7,980	5,543	.....	200	19,626	5,257	1,843,568
70	Blackberries and dewberries.....acres..	1	.....	.....	33	.....	.....	24	16	1
71	quarts..	246	.....	.....	37,422	.....	.....	12,716	13,007	1,000
	Orchard fruits:									
72	Total.....trees not of bearing age..	31,411	39,554	7,687	9,116	405	5,059	57,226	17,633	20,508
73	trees of bearing age..	98,087	56,097	6,281	27,224	2,121	5,154	112,622	38,980	30,388
74	bushels harvested..	27,860	8,037	2,618	13,057	1,003	455	17,805	20,215	10,724
75	Apples.....trees not of bearing age..	11,618	8,697	4,369	4,989	156	842	23,675	7,291	8,467
76	trees of bearing age..	43,868	14,629	2,429	9,727	850	281	50,666	18,743	14,685
77	bushels harvested..	15,502	3,549	1,059	6,911	486	75	9,271	11,856	6,563
78	Peaches.....trees not of bearing age..	15,576	28,784	2,173	3,082	177	652	29,031	5,997	10,074
79	trees of bearing age..	42,206	36,424	3,051	15,303	907	4,661	50,125	13,131	12,621
80	bushels harvested..	9,981	2,247	856	5,010	334	20	6,242	5,754	1,953
81	Pears.....trees not of bearing age..	1,396	1,538	375	657	43	3,544	2,231	3,073	1,432
82	trees of bearing age..	5,193	3,156	487	1,462	194	199	7,040	4,820	1,171
83	bushels harvested..	861	1,355	524	821	179	358	1,519	2,098	807
84	Plums and prunes.....trees not of bearing age..	448	482	219	264	2	11	783	290	451
85	trees of bearing age..	1,406	1,828	286	570	119	12	1,760	891	1,808
86	bushels harvested..	415	865	169	275	1	1	146	327	1,391
87	Cherries.....trees not of bearing age..	2,373	42	51	124	27	10	1,505	982	84
88	trees of bearing age..	5,414	56	28	162	51	1	3,031	1,392	103
89	bushels harvested..	1,041	18	10	40	3	1	627	180	10
90	**Grapes**.....vines not of bearing age..	247	1,733	168	799	45	12	1,429	640	1,161
91	vines of bearing age..	4,882	8,102	521	3,151	50	70	5,578	3,808	3,707
92	pounds harvested..	66,570	853,494	91,491	276,464	.....	12,485	23,996	38,645	720,595

AND PRODUCTION OF PRINCIPAL CROPS: 1919—Continued.

Durham.	Edgecombe.	Forsyth.	Franklin.	Gaston.	Gates.	Graham.	Granville.	Greene.	Guilford.	Halifax.	Harnett.	Haywood.	Henderson.	
2,254,088	14,276,422	4,564,070	8,192,237	3,872,760	2,214,157	380,517	6,695,602	10,676,608	5,517,178	10,969,315	7,493,075	1,638,441	1,289,589	1
379,822	1,376,836	1,312,998	744,358	916,544	499,401	199,069	838,401	1,008,656	1,704,944	1,048,055	1,138,575	980,400	703,358	2
6,028	666,402	11,117	25,009	30,638	623,423	3,130	3,367	7,946	15,712	1,421,134	18,005	3,331	1,609	3
114,480	233,190	541,881	108,300	236,580	32,877	58,497	218,409	57,582	506,768	118,720	117,192	190,851	178,683	4
179,747	349,975	403,135	363,926	285,628	217,006	93,199	231,764	338,567	481,092	305,805	626,369	245,980	309,297	5
19,045	47,965	91,729	47,398	65,921	10,225	13,701	45,073	16,565	105,522	42,232	63,773	154,831	67,692	6
1,555,566	11,602,054	2,203,210	6,903,246	2,337,449	831,225	12,921	5,358,588	9,247,852	2,702,140	7,973,369	5,529,161	63,048	28,950	7
17,715	36,318	41,646	29,351	34,871	16,065	7,732	31,796	24,896	65,528	39,308	32,957	26,021	23,923	8
186,377	706,937	633,848	380,812	463,320	256,827	101,886	420,575	519,006	827,429	534,778	584,768	495,634	356,774	9
13,057	35,282	18,768	27,812	24,259	15,831	6,447	25,453	24,318	37,740	37,876	30,243	15,905	17,835	10
146,222	694,737	388,854	370,405	380,689	254,297	95,879	360,496	512,522	582,029	518,096	562,397	387,101	315,648	11
405	407	2,618	300	1,825	163	123	831	418	2,301	238	682	2,442	356	12
3,904	5,988	38,372	2,767	20,168	1,964	1,102	9,977	4,962	27,532	2,676	9,775	31,593	4,419	13
4,183	622	19,365	1,211	8,096	62	307	5,295	153	23,614	1,114	1,861	7,202	2,092	14
35,844	6,166	199,466	7,476	57,029	496	1,482	48,111	1,452	205,808	13,526	11,742	73,647	15,817	15
43	7	696	21	321	2	855	217	7	1,815	80	171	437	3,434	16
267	46	4,817	143	1,465	20	3,423	1,991	70	11,436	480	854	2,828	20,033	17
.....	.....	25	7	.....	.....	.....	.....	.....	.....	.....	.....	35	204	18
.....	.....	129	21	.....	.....	.....	.....	.....	.....	.....	.....	465	837	19
7	295	158	60	29	161	30	4	419	19	216	39	12	48	20
35	2,059	575	787	137	2,255	71	63	1,141	323	1,598	350	221	136	21
212	161	272	1,035	847	708	237	126	303	546	845	709	120	63	22
958	1,476	1,364	5,100	4,560	7,652	716	772	757	2,685	7,396	4,152	475	189	23
2	7,679	5	18	64	7,152	.....	1	23	7	16,661	3	1	.....	24
30	283,944	125	385	1,408	254,314	.....	25	299	209	602,590	51	22	.....	25
6,196	18,311	15,557	10,380	10,049	1,078	4,973	9,186	2,932	20,041	5,528	5,586	9,404	9,615	26
4,180	8,300	19,595	4,053	9,024	1,142	2,277	8,244	1,901	19,405	4,285	3,932	7,329	6,887	27
1,599	865	8,621	480	2,308	355	748	774	473	8,749	430	605	4,990	2,008	28
1,294	869	11,690	421	2,894	417	748	914	222	8,373	505	608	3,772	2,082	29
129	.....	36	.....	9	.....	8	24	37	106	.....	25	776	239	30
85	.....	30	.....	15	.....	8	20	19	127	.....	22	600	262	31
87	3	311	.....	29	.....	29	85	21	166	21	.....	2,783	767	32
128	2	316	.....	43	.....	43	61	21	182	39	.....	2,199	808	33
291	435	6,047	132	546	1	33	169	5	4,302	205	31	652	297	34
372	389	7,304	137	773	2	37	177	3	4,021	140	25	481	309	35
31	133	347	8	48	9	.....	100	23	149	114	51	4	2	36
87	230	770	5	99	43	.....	272	21	215	234	51	6	4	37
1,061	294	1,880	340	1,676	345	678	396	387	4,026	90	498	775	703	38
622	248	3,270	279	1,964	372	660	384	158	3,828	92	510	486	709	39
387	78	3,551	.....	384	20	571	29	21	3,327	13	81	44	198	40
455	55	3,546	.....	673	17	584	32	3	3,362	6	57	30	202	41
258	2,159	167	236	569	372	22	209	190	429	614	1,766	338	244	42
245	2,245	167	191	542	384	13	132	141	404	872	1,659	159	247	43
1,087	1,195	673	1,157	1,399	95	45	967	1,678	1,735	1,127	1,216	20	240	44
687	1,170	709	637	1,130	126	50	742	1,179	1,524	845	1,185	20	216	45
22	.....	241	.....	139	.....	.....	.....	.....	357	18	.....	243	85	46
120	.....	1,425	.....	749	.....	.....	.....	.....	2,055	170	.....	1,370	577	47
2,530	13,987	2,263	8,422	5,123	164	3,284	7,185	570	5,353	3,259	1,903	3,735	6,780	48
1,217	3,944	2,018	2,745	2,868	172	823	6,417	356	3,584	1,723	389	1,905	3,508	49
305	26	29	82	119	72	303	22	.....	86	42	13	34	60	50
159	15	19	49	150	26	59	7	.....	90	86	30	73	55	51
8	1	12	3	8	.....	.....	.....	.....	6	25	2	.....	.....	52
3	2	21	10	18	.....	.....	.....	.....	13	78	4	.....	.....	53
56	120	352	43	140	156	247	201	184	412	166	113	644	1,215	54
4,772	11,579	25,143	4,203	8,927	6,374	14,032	15,656	18,413	34,087	10,580	10,948	49,354	77,337	55
475	664	470	625	641	986	80	451	447	926	998	1,748	32	126	56
44,693	73,931	46,531	65,129	61,566	67,570	7,505	42,659	67,774	93,694	86,771	220,304	3,178	8,447	57
106	50	394	13	479	4	1	16	3	440	24	178	78	133	58
7,386	15,904	8,152	14,319	.....	86	10	18,582	15,405	9,129	6,644	2,730	173	5	59
2,656,569	10,754,754	4,049,428	8,122,163	200	37,306	3,812	9,455,588	12,716,072	4,852,444	4,148,351	1,234,037	65,328	2,015	60
1,252	44,555	9	23,195	22,428	7,796	.....	2,275	17,253	331	49,903	33,042	.....	.....	61
563	27,946	6	12,124	11,168	3,879	.....	1,193	11,482	222	27,636	23,411	.....	.....	62
87	30	232	97	619	165	112	143	12	468	120	230	506	404	63
290	122	917	220	1,479	478	513	386	33	2,089	321	755	1,800	1,657	64
4,129	1,199	14,447	3,741	21,128	6,600	10,278	5,000	426	34,073	4,125	9,064	26,357	26,521	65
6	5	42	2	20	21	173	3	1	39	3	16	25	26	66
6,850	1,937	38,389	1,111	15,083	6,800	39,918	1,258	367	35,770	1,673	23,475	15,378	16,670	67
5	5	38	2	20	21	2	3	1	38	3	4	10	19	68
6,338	1,775	35,869	1,107	14,808	6,800	510	1,228	367	35,066	1,291	1,079	4,398	12,694	69
1	.....	4	.....	.....	.....	171	.....	.....	1	.....	12	13	1	70
512	16	2,170	.....	175	.....	39,892	20	.....	643	378	22,396	8,760	302	71
13,775	10,725	39,017	19,826	34,062	3,459	11,464	19,676	7,017	105,900	12,636	30,991	30,281	59,627	72
25,299	23,628	91,250	37,555	82,501	17,354	20,156	53,772	8,595	139,934	26,144	45,605	164,214	138,705	73
7,989	19,869	42,707	24,297	32,107	646	4,008	23,483	7,289	50,999	8,596	21,897	85,889	36,007	74
7,148	4,824	15,486	10,305	12,641	1,793	8,086	9,826	3,246	59,232	6,257	10,208	23,889	45,079	75
12,509	12,352	42,840	23,251	35,219	9,610	14,857	34,407	3,943	67,668	12,439	20,614	147,525	112,872	76
6,665	15,327	23,308	19,701	18,821	276	2,875	20,915	4,172	29,223	6,313	13,325	84,162	32,633	77
4,790	4,792	19,391	7,544	18,350	1,415	2,880	7,586	3,181	40,854	5,224	17,496	4,435	11,642	78
9,437	8,297	37,046	11,421	37,275	6,623	4,305	14,742	3,935	52,599	11,607	21,556	11,489	20,245	79
663	2,297	14,150	2,732	10,150	50	867	1,445	2,109	11,365	1,531	6,950	1,198	2,705	80
838	616	1,819	1,163	1,138	224	35	1,215	410	3,208	684	2,551	217	637	81
1,555	1,419	6,568	1,475	4,530	770	54	2,634	465	12,686	1,069	1,885	478	1,135	82
331	1,465	3,355	904	2,529	310	46	799	852	7,823	410	961	23	137	83
314	81	721	289	518	22	108	255	106	1,075	175	471	371	371	84
636	608	1,712	530	1,580	333	713	457	152	3,303	322	1,021	767	1,467	85
154	362	570	502	241	10	155	111	116	1,374	177	516	65	207	86
685	412	1,599	525	1,415	5	355	794	74	1,525	296	265	1,369	1,894	87
1,162	952	3,078	878	3,897	18	227	1,532	100	3,678	707	529	3,955	2,986	88
176	418	1,324	458	366	.....	65	213	40	1,214	165	45	441	325	89
1,174	488	1,958	683	1,891	135	92	436	136	2,098	549	793	1,125	1,776	90
2,201	1,517	9,331	1,757	6,938	1,197	337	1,601	412	6,923	101,827	4,721	4,641	6,583	91
42,199	107,932	37,467	46,155	37,307	95,165	4,844	46,725	34,168	51,673	321,260	240,815	62,205	16,347	92

COUNTY TABLE IV.—VALUE OF ALL CROPS, AND ACREAGE

		Hertford.	Hoke.	Hyde.	Iredell.	Jackson.	Johnston.	Jones.	Lee.	Lenoir.
	VALUE OF ALL CROPS.									
1	Total ... dollars	4,680,716	5,440,637	2,063,034	5,917,427	1,032,960	19,229,785	4,260,870	2,527,279	10,870,697
2	Cereals ... dollars	537,452	646,545	830,505	2,345,113	541,766	2,588,493	493,920	432,817	1,244,188
3	Other grains and seeds ... dollars	1,910,437	5,868	239,205	40,056	2,097	76,484	20,027	11,740	39,840
4	Hay and forage ... dollars	32,642	68,341	21,590	392,410	178,122	194,825	67,120	76,909	76,376
5	Vegetables ... dollars	257,747	185,037	78,051	307,952	233,714	1,273,080	107,652	196,899	467,552
6	Fruits and nuts ... dollars	5,337	30,883	6,701	138,800	48,641	79,596	4,281	39,684	25,639
7	All other crops ... dollars	1,937,101	4,503,963	886,982	2,693,096	28,620	15,023,307	3,567,870	1,769,230	9,017,102
	SELECTED CROPS (acres harvested and production).									
	Cereals:									
8	Total ... acres	16,811	17,301	20,133	75,271	17,024	62,402	15,855	16,184	37,996
9	bushels	275,549	336,525	445,796	1,174,346	272,938	1,332,656	255,311	219,602	644,089
10	Corn ... acres	16,496	15,136	18,465	43,201	12,609	57,730	15,496	12,227	36,943
11	bushels	272,476	303,810	398,317	965,287	239,540	1,279,356	249,999	193,596	626,216
12	Oats ... acres	126	929	1,569	4,217	444	1,993	318	654	787
13	bushels	959	19,558	46,265	40,120	5,305	28,127	4,899	6,448	15,351
14	Wheat ... acres	149	1,194	99	25,633	3,320	2,636	41	3,047	242
15	bushels	1,574	12,428	1,114	159,746	24,577	24,864	413	17,849	2,230
16	Rye ... acres	40	132	...	2,220	651	43	...	256	20
17	bushels	540	729	...	9,193	3,516	309	...	1,709	276
18	Buckwheat ... acres	...	...	...	...	...	...	...	...	4
19	bushels	...	...	...	...	...	...	...	...	16
	Other grains and seeds:									
20	Soy beans ... acres	102	10	4,775	97	28	385	619	27	352
21	bushels	1,283	100	67,990	382	256	3,699	4,465	130	5,218
22	Dry peas ... acres	109	191	13	1,586	24	2,345	109	489	129
23	bushels	957	1,319	145	7,481	274	14,141	743	2,758	1,044
24	Peanuts ... acres	15,894	5	...	63	...	27	19	6	338
25	bushels	826,899	105	...	1,315	...	387	442	110	6,590
	Hay and forage:									
26	Total ... acres	1,285	5,111	1,028	24,132	8,388	19,510	4,349	8,207	4,077
27	tons	1,092	2,512	697	14,385	6,338	6,956	2,493	2,846	2,790
28	All tame or cultivated grasses ... acres	45	160	236	4,457	3,980	1,484	152	187	530
29	tons	46	171	129	5,130	3,320	1,338	106	136	343
30	Timothy alone ... acres	1	...	...	71	198	25	...	...	90
31	tons	1	...	...	102	178	21	...	...	79
32	Timothy and clover mixed ... acres	3	...	...	160	2,692	6	...	...	127
33	tons	6	...	...	165	2,032	9	...	...	72
34	Clover alone ... acres	1	...	...	2,122	420	13	...	12	12
35	tons	1	...	...	2,240	437	28	...	14	10
36	Alfalfa ... acres	...	...	6	95	2	43	5	33	6
37	tons	...	...	3	161	6	48	3	14	5
38	Other tame or cultivated grasses ... acres	40	160	230	2,009	668	1,397	147	142	295
39	tons	38	171	126	2,462	667	1,232	103	108	177
40	Wild, salt, or prairie grasses ... acres	4	13	3	2,097	161	126	1	16	12
41	tons	2	21	3	2,414	132	153	1	13	6
42	Small grains cut for hay ... acres	629	480	80	732	232	1,749	329	298	1,085
43	tons	617	352	62	491	207	1,473	271	160	706
44	Annual legumes cut for hay ... acres	364	1,200	687	1,912	371	1,893	900	761	1,181
45	tons	311	1,088	492	1,558	507	1,519	442	642	764
46	Silage crops ... acres	...	80	...	26	20	15	...	...	47
47	tons	...	300	...	168	195	60	...	...	300
48	Corn cut for forage ... acres	224	3,119	22	14,617	3,341	14,042	2,967	6,911	1,222
49	tons	99	559	11	4,479	1,365	2,280	1,673	1,873	671
50	Kafir, sorghum, etc., for forage ... acres	18	58	...	277	282	142	...	27	...
51	tons	8	19	...	135	611	31	...	15	...
52	Root crops for forage ... acres	1	1	...	14	1	59	...	7	...
53	tons	9	2	...	10	1	102	...	7	...
	Vegetables:									
54	Potatoes (Irish or white) ... acres	152	63	134	268	385	127	47	44	198
55	bushels	12,981	4,310	9,334	17,207	27,029	12,860	4,083	2,834	14,825
56	Sweet potatoes and yams ... acres	666	392	164	453	187	3,207	229	498	1,086
57	bushels	76,143	49,538	16,365	44,943	15,827	418,750	22,107	47,869	119,370
58	Other vegetables ... acres	5	3	6	77	125	319	14	85	99
	Miscellaneous crops:									
59	Tobacco ... acres	1,745	685	4	948	20	13,637	5,272	1,211	16,125
60	pounds	1,186,243	437,508	1,400	488,984	7,741	9,357,193	4,018,391	749,232	12,143,624
61	Cotton ... acres	11,926	27,273	6,190	25,397	...	62,011	11,102	10,761	18,863
62	bales	6,203	20,540	4,275	11,563	...	48,047	6,742	6,541	11,860
63	Sorghum grown for sirup ... acres	286	168	...	791	435	328	6	258	26
64	tons	679	669	...	2,260	1,404	992	24	640	66
65	Sirup made ... gallons	10,166	9,302	...	30,512	23,247	9,778	300	8,313	921
	FRUITS.									
	Small fruits:									
66	Total ... acres	2	22	1	77	34	2	...	60	1
67	quarts	722	39,260	320	55,915	16,117	980	...	80,762	1,664
68	Strawberries ... acres	2	...	1	40	4	1	...	3	1
69	quarts	718	152	320	43,636	1,389	448	...	900	1,664
70	Blackberries and dewberries ... acres	...	22	...	37	30	1	...	57	...
71	quarts	...	39,086	...	12,189	14,670	400	...	79,862	...
	Orchard fruits:									
72	Total ... trees not of bearing age	3,476	16,022	1,715	44,357	16,355	36,039	2,949	14,395	13,090
73	trees of bearing age	24,864	11,305	3,546	136,132	71,117	89,311	6,944	17,593	12,714
74	bushels harvested	737	10,497	2,654	36,749	26,196	38,123	2,051	5,011	7,176
75	Apples ... trees not of bearing age	1,404	4,216	899	20,507	11,414	19,651	1,237	5,143	5,260
76	trees of bearing age	14,928	4,901	1,684	75,188	55,412	49,793	2,936	7,919	5,689
77	bushels harvested	409	5,395	741	46,548	25,221	29,300	700	3,126	3,433
78	Peaches ... trees not of bearing age	1,728	11,333	627	17,853	4,431	13,659	1,345	8,182	6,614
79	trees of bearing age	7,997	5,847	1,159	47,488	14,023	32,658	3,143	8,119	5,415
80	bushels harvested	112	4,790	387	15,854	825	5,797	471	1,484	2,223
81	Pears ... trees not of bearing age	203	305	143	2,100	35	1,432	213	600	883
82	trees of bearing age	939	307	610	5,790	386	2,600	422	837	752
83	bushels harvested	159	151	1,479	2,884	13	1,342	674	218	857
84	Plums and prunes ... trees not of bearing age	79	117	42	1,218	240	685	131	119	272
85	trees of bearing age	768	186	86	3,184	866	3,249	411	295	840
86	bushels harvested	50	142	46	760	116	1,551	200	188	657
87	Cherries ... trees not of bearing age	62	51	4	2,667	235	612	23	351	70
88	trees of bearing age	232	64	7	4,456	430	1,011	32	423	18
89	bushels harvested	7	19	1	700	21	133	6	45	6
90	Grapes ... vines not of bearing age	267	463	54	3,123	421	1,624	263	558	411
91	vines of bearing age	1,799	1,031	209	10,347	2,179	4,880	493	2,231	1,225
92	pounds harvested	42,312	64,096	7,045	76,430	15,135	118,029	3,170	224,703	141,037

AND PRODUCTION OF PRINCIPAL CROPS: 1919—Continued.

Lincoln.	McDowell.	Macon.	Madison.	Martin.	Mecklenburg.	Mitchell.	Montgomery.	Moore.	Nash.	New Hanover.	Northampton.	Onslow.	Orange.	
3,060,828	809,828	1,317,222	2,371,498	7,183,026	7,805,676	911,097	2,234,929	3,171,859	14,104,196	436,937	7,142,137	3,376,679	2,792,605	1
815,806	494,553	693,684	1,191,315	846,318	1,217,671	436,475	645,081	823,866	1,251,293	59,561	887,601	541,650	1,091,776	2
25,384	1,975	9,294	6,182	1,350,992	49,447	1,224	11,951	20,980	149,350	23,652	2,538,159	58,615	6,159	3
202,349	55,251	297,666	303,681	99,317	665,262	206,844	87,885	131,443	154,617	28,378	151,414	57,611	174,283	4
206,767	194,391	245,052	202,088	268,975	411,555	152,227	272,338	330,833	600,463	282,871	354,954	226,734	175,379	5
66,269	47,500	39,038	65,336	17,438	82,558	91,509	62,005	168,007	50,768	11,716	16,180	38,418	19,501	6
1,744,253	16,158	32,488	602,896	4,599,986	5,379,133	22,818	1,155,669	1,696,730	11,897,765	30,759	3,193,829	2,453,651	1,325,507	7
31,963	21,990	22,023	34,140	20,200	46,695	14,279	25,563	32,089	33,957	1,223	30,162	19,250	35,178	8
398,794	247,464	346,687	602,289	444,377	626,844	226,548	321,063	411,588	642,240	30,510	455,543	278,086	537,077	9
19,539	15,829	14,684	20,819	19,151	40,026	8,215	14,821	20,421	32,147	1,212	29,315	19,196	21,167	10
284,989	220,083	289,512	497,600	420,310	569,373	170,407	239,399	334,887	622,437	30,382	446,899	277,210	443,409	11
1,430	122	562	2,644	1,027	1,872	2,124	1,541	1,227	535	.....	355	49	493	12
17,109	914	7,711	28,026	23,888	25,338	25,448	18,049	13,462	8,515	.....	3,380	786	4,938	13
10,728	4,945	5,270	10,205	17	4,576	3,764	8,902	9,429	1,240	10	484	5	13,464	14
95,544	22,114	42,211	73,118	149	30,654	29,581	62,018	58,145	11,034	118	4,687	90	88,423	15
260	1,083	1,488	461	5	185	150	299	1,001	34	1	8	.....	50	16
1,109	4,273	7,043	3,397	30	1,039	913	1,597	5,029	238	10	77	.....	294	17
1	11	19	11	.....	.....	23	.....	1	.....	.....	.....	.....	.....	18
4	80	210	148	.....	.....	184	.....	10	.....	.....	.....	.....	.....	19
59	2	43	2	487	4	11	73	42	187	27	197	107	36	20
384	20	233	14	5,993	30	14	414	380	2,696	693	1,385	749	478	21
672	78	77	38	183	1,046	80	368	1,019	262	21	130	15	63	22
4,436	416	479	411	1,350	5,789	158	1,941	4,679	1,357	292	903	77	276	23
98	.....	.....	2	12,558	50	.....	14	23	1,141	340	21,837	905	1	24
2,194	.....	.....	54	575,920	786	.....	314	406	58,472	8,721	1,099,824	24,211	23	25
7,291	2,662	13,987	9,329	7,974	33,477	8,807	3,854	14,215	10,996	1,087	14,828	5,259	12,025	26
7,279	2,017	11,852	9,720	3,322	26,208	6,896	3,268	5,094	5,608	1,000	6,252	1,910	6,235	27
2,725	537	3,686	7,021	1,433	3,857	6,182	832	464	850	650	952	83	2,523	28
2,652	635	3,699	8,545	565	4,564	5,102	971	454	864	642	952	36	2,468	29
143	77	146	1,383	20	32	1,297	3	15	108	.....	2	.....	21	30
126	96	134	1,061	9	53	823	3	10	115	.....	5	.....	26	31
106	72	892	3,866	12	64	2,978	42	50	33	.....	21	.....	23	32
77	136	775	6,100	17	90	2,648	45	37	46	.....	31	.....	31	33
1,432	134	232	1,425	.....	615	459	151	146	258	.....	142	.....	1,204	34
1,413	162	253	1,013	.....	762	541	193	177	283	.....	188	.....	1,242	35
61	.....	3	16	2	203	2	8	7	22	2	48	2	32	36
144	.....	12	8	5	394	2	32	7	46	2	61	1	57	37
983	254	2,413	331	1,399	2,943	1,446	628	246	429	648	739	81	1,243	38
892	241	2,525	363	534	3,265	1,088	698	223	374	640	667	35	1,112	39
726	153	451	31	68	1,629	22	155	49	9	47	.....	20	749	40
821	201	423	21	28	2,309	22	229	48	7	65	.....	2	688	41
204	89	156	41	439	1,988	275	185	365	1,616	98	607	341	235	42
180	111	176	39	376	1,366	324	204	216	1,402	111	644	293	210	43
1,835	276	75	156	4,393	4,337	23	247	692	1,048	213	1,192	2,272	972	44
1,467	411	66	308	1,801	3,498	19	385	558	726	146	764	1,191	923	45
28	11	85	34	.....	430	34	10	30	.....	.....	132	.....	.....	46
196	132	1,010	228	.....	2,393	68	80	200	.....	.....	1,259	.....	.....	47
1,379	1,572	9,393	2,040	1,618	20,532	2,238	2,396	12,335	5,345	76	11,802	2,525	7,321	48
1,434	502	6,227	573	544	11,171	1,330	1,368	3,547	2,043	33	2,592	377	1,751	49
392	24	136	6	23	694	31	25	280	2,108	3	143	18	225	50
525	25	246	6	8	887	29	25	71	557	3	41	11	195	51
2	.....	5	.....	.....	10	2	4	.....	20	.....	.....	.....	.....	52
4	.....	5	.....	.....	20	2	6	.....	9	.....	.....	.....	.....	53
133	374	436	451	317	216	546	155	129	159	244	241	63	84	54
9,601	21,114	34,703	29,135	12,529	13,590	29,456	11,910	9,750	16,020	18,421	17,120	5,284	6,482	55
585	302	173	59	1,036	637	65	629	650	945	338	845	559	222	56
41,430	28,592	18,104	5,063	94,220	60,173	4,758	76,085	73,463	134,621	39,171	86,919	64,924	27,070	57
116	69	66	32	4	477	56	97	138	19	755	3	1	28	58
.....	1	18	1,808	8,089	1	14	260	3,502	20,671	.....	362	3,164	4,953	59
180	605	5,367	1,038,963	5,369,303	611	8,373	132,909	1,726,614	13,998,563	.....	184,297	2,323,701	1,987,032	60
16,529	.....	.....	.....	11,330	52,929	.....	9,103	6,194	30,745	185	27,240	9,448	2,802	61
8,333	.....	.....	.....	8,184	25,829	.....	5,093	3,558	20,910	148	14,870	5,775	1,183	62
701	319	454	665	85	686	439	568	620	114	1	409	33	129	63
1,458	1,031	1,491	2,748	318	1,491	1,100	1,696	2,212	365	4	1,220	100	480	64
15,911	15,077	28,167	39,662	3,776	23,338	17,370	26,757	25,506	3,677	47	11,163	1,528	6,952	65
30	8	11	13	1	44	17	5	216	2	3	3	.....	1	66
19,421	3,203	4,936	8,848	311	39,568	7,098	976	180,992	1,210	10,786	820	.....	960	67
29	6	5	13	1	29	12	5	6	2	3	2	.....	1	68
18,261	2,858	2,265	8,642	311	24,567	5,301	976	1,925	1,210	10,786	562	.....	960	69
1	2	4	.....	.....	15	4	.....	210	.....	.....	1	.....	.....	70
960	325	1,805	.....	.....	14,828	1,555	.....	179,067	.....	.....	201	.....	.....	71
29,156	31,527	19,860	37,886	8,280	43,123	37,036	42,708	120,361	23,012	2,080	8,079	6,415	16,427	72
96,123	66,844	85,462	93,051	9,166	95,077	74,899	68,019	120,154	54,943	4,806	30,577	12,270	48,066	73
30,724	25,750	19,947	35,400	6,383	36,110	50,900	32,678	48,670	21,422	3,816	6,723	6,240	9,251	74
10,892	21,932	13,387	29,158	4,033	15,550	32,137	9,569	11,177	12,107	454	4,340	2,856	8,406	75
43,210	45,474	67,383	79,503	4,613	36,963	67,085	24,835	21,386	34,014	617	17,065	6,062	25,442	76
15,382	21,195	18,938	33,535	3,323	20,211	48,861	21,503	8,741	17,803	240	4,377	2,970	7,917	77
12,329	8,714	6,135	5,740	3,559	21,105	2,921	32,703	76,771	8,815	1,139	2,966	2,805	6,551	78
42,652	19,505	15,039	8,253	3,513	44,684	3,759	41,625	93,451	16,590	2,400	10,037	4,868	17,698	79
12,313	4,310	831	938	1,726	11,168	397	10,429	38,298	2,559	247	1,597	1,393	547	80
4,320	281	81	647	567	1,762	275	291	31,913	1,241	471	352	542	933	81
5,017	652	387	719	724	4,991	519	853	2,195	1,833	1,637	1,215	1,197	2,890	82
1,968	111	24	69	1,241	3,126	55	466	1,305	624	3,285	384	1,743	529	83
420	205	38	567	78	1,873	242	46	11	219	14	199	135	208	84
1,747	535	1,488	1,859	273	3,842	290	377	1,965	977	152	1,325	140	1,020	85
518	81	58	338	90	922	23	187	303	265	44	273	130	153	86
1,178	395	219	1,774	43	2,833	1,461	99	489	636	2	222	73	329	87
3,463	678	1,165	2,717	43	4,597	3,246	329	1,157	1,529	.....	935	2	1,016	88
533	53	96	520	3	683	1,564	93	23	171	.....	92	3	105	89
771	943	571	945	257	2,133	413	287	21,217	775	466	284	363	1,205	90
3,468	5,707	3,490	2,017	2,092	7,631	1,491	2,141	28,471	2,739	1,031	1,396	2,832	3,850	91
46,964	15,437	46,222	26,799	63,939	87,620	17,063	23,158	527,590	153,321	25,836	38,465	332,506	38,345	92

COUNTY TABLE IV.—VALUE OF ALL CROPS, AND ACREAGE

		Pamlico.	Pasquotank.	Pender.	Perquimans.	Person.	Pitt.	Polk.	Randolph.	Richmond.
	VALUE OF ALL CROPS.									
1	Total.....dollars..	3,174,332	2,492,945	2,736,448	2,762,173	4,854,413	21,052,441	1,219,700	3,483,299	5,034,588
2	Cereals.....dollars..	666,324	760,215	575,049	572,274	754,879	2,037,365	349,554	1,989,432	618,307
3	Other grains and seeds.....dollars..	57,036	357,647	273,724	553,680	10,201	118,171	8,168	40,919	15,796
4	Hay and forage.....dollars..	95,762	110,440	82,785	83,788	167,797	231,852	47,152	446,186	169,345
5	Vegetables.....dollars..	583,932	438,250	401,113	137,956	183,051	655,987	140,145	460,799	239,536
6	Fruits and nuts.....dollars..	4,851	14,798	120,593	7,618	50,539	24,034	55,680	88,905	26,767
7	All other crops.....dollars..	1,766,427	811,595	1,283,184	1,406,857	3,687,946	17,987,032	619,001	457,058	3,964,837
	SELECTED CROPS (acres harvested and production).									
	Cereals:									
8	Total.....acres..	13,411	24,198	13,706	17,461	29,252	44,257	12,925	74,597	21,651
9	bushels..	341,450	391,039	295,683	294,101	374,962	1,051,894	177,840	954,021	319,321
10	Corn.....acres..	13,212	23,976	13,642	17,190	20,724	42,937	11,230	36,288	18,097
11	bushels..	339,178	387,415	293,729	290,131	314,340	1,029,957	168,053	604,718	289,535
12	Oats.....acres..	30	150	54	140	726	1,012	144	3,099	993
13	bushels..	481	3,070	1,863	2,433	6,796	18,426	1,520	40,509	14,174
14	Wheat.....acres..	187	67	10	131	7,744	282	1,278	33,652	2,212
15	bushels..	1,591	540	91	1,537	53,511	3,287	7,068	297,534	13,406
16	Rye.....acres..	12	5	.....	.....	58	26	273	1,202	343
17	bushels..	200	14	.....	.....	315	244	1,190	7,216	2,156
18	Buckwheat.....acres..	.....	.....	.....	.....	.....	.....	.....	.....	.....
19	bushels..	.....	.....	.....	.....	.....	.....	.....	.....	.....
	Other grains and seeds:									
20	Soy beans.....acres..	1,465	8,994	121	5,022	7	1,033	11	24	15
21	bushels..	15,862	101,126	2,180	54,799	27	9,281	54	154	150
22	Dry peas.....acres..	9	53	64	63	243	196	290	916	684
23	bushels..	34	463	441	768	1,336	1,763	1,955	4,077	3,701
24	Peanuts.....acres..	12	20	2,905	2,244	.....	612	5	47	10
25	bushels..	364	806	114,926	155,826	.....	32,949	69	912	203
	Hay and forage:									
26	Total.....acres..	3,641	2,973	5,126	3,008	13,445	16,281	3,858	19,559	8,655
27	tons..	3,234	3,777	2,801	2,844	5,996	8,415	1,716	15,567	5,979
28	All tame or cultivated grasses.....acres..	1,029	1,034	579	1,458	2,423	1,800	535	8,193	448
29	tons..	859	1,778	563	1,511	2,341	1,010	508	8,758	362
30	Timothy alone.....acres..	8	.....	1	10	57	37	391	29	15
31	tons..	4	.....	1	10	47	37	349	42	11
32	Timothy and clover mixed.....acres..	.....	4	5	.....	444	80	15	164	.....
33	tons..	.....	1	8	.....	600	100	25	167	.....
34	Clover alone.....acres..	20	.....	.....	1	1,372	28	19	5,915	.....
35	tons..	30	.....	.....	2	1,282	29	32	6,470	.....
36	Alfalfa.....acres..	4	3	3	.....	19	64	5	141	2
37	tons..	7	3	6	.....	31	46	9	155	7
38	Other tame or cultivated grasses.....acres..	997	1,027	570	1,445	531	1,591	105	1,944	431
39	tons..	818	1,774	548	1,499	381	798	93	1,924	344
40	Wild, salt, or prairie grasses.....acres..	34	10	.....	7	112	18	20	1,781	15
41	tons..	25	15	.....	8	103	18	44	1,845	6
42	Small grains cut for hay.....acres..	1,314	1,320	290	334	360	2,053	161	499	2,046
43	tons..	1,250	1,451	275	327	291	2,046	136	591	1,510
44	Annual legumes cut for hay.....acres..	930	566	1,832	1,114	296	1,604	88	1,077	1,824
45	tons..	854	491	1,424	924	264	1,239	80	990	2,222
46	Silage crops.....acres..	.....	.....	.....	.....	.....	10	.....	24	50
47	tons..	.....	.....	.....	.....	.....	90	.....	120	200
48	Corn cut for forage.....acres..	302	41	2,336	94	9,968	10,603	2,858	7,057	3,135
49	tons..	234	39	468	72	2,919	3,933	711	2,829	1,348
50	Kafir, sorghum, etc., for forage.....acres..	29	2	61	3	286	193	187	928	1,137
51	tons..	9	3	38	2	78	79	237	434	331
52	Root crops for forage.....acres..	3	.....	22	.....	.....	.....	.....	.....	.....
53	tons..	3	.....	33	.....	.....	.....	.....	.....	.....
	Vegetables:									
54	Potatoes (Irish or white).....acres..	1,503	1,449	157	68	212	325	162	397	167
55	bushels..	113,762	137,517	10,916	4,696	10,327	31,106	7,536	34,602	8,337
56	Sweet potatoes and yams.....acres..	1,644	463	1,591	756	263	973	501	633	498
57	bushels..	177,699	50,371	145,804	51,750	16,044	134,546	30,959	89,707	61,799
58	Other vegetables.....acres..	101	89	350	2	14	30	46	151	239
	Miscellaneous crops:									
59	Tobacco.....acres..	482	.....	1,179	57	17,861	32,643	1	986	165
60	pounds..	384,819	.....	794,677	40,870	6,822,168	25,390,860	615	572,311	79,110
61	Cotton.....acres..	10,770	7,404	6,398	10,063	.....	28,922	5,986	803	28,103
62	bales..	7,516	3,836	4,090	6,628	.....	20,611	2,913	499	18,849
63	Sorghum grown for sirup.....acres..	14	301	78	254	116	73	293	717	311
64	tons..	57	1,074	331	754	372	218	896	2,891	1,090
65	Sirup made.....gallons..	546	15,626	4,598	10,260	3,782	3,147	14,089	42,403	14,021
	FRUITS.									
	Small fruits:									
66	Total.....acres..	1	4	175	1	1	2	4	24	28
67	quarts..	760	3,748	379,559	2,050	830	594	4,805	6,303	41,193
68	Strawberries.....acres..	1	3	175	1	1	2	4	17	4
69	quarts..	760	3,398	379,559	2,050	680	594	4,551	5,252	1,986
70	Blackberries and dewberries.....acres..	.....	1	.....	.....	.....	.....	.....	7	24
71	quarts..	.....	350	.....	.....	100	.....	100	1,011	39,197
	Orchard fruits:									
72	Total.....trees not of bearing age..	1,123	4,474	7,588	2,533	10,699	8,546	27,015	48,004	50,566
73	trees of bearing age..	3,529	8,375	14,338	7,432	44,459	15,222	43,774	126,497	41,240
74	bushels harvested..	1,311	4,650	7,526	1,160	26,763	7,384	24,200	45,732	5,893
75	Apples.....trees not of bearing age..	480	1,675	2,234	1,074	5,281	3,614	14,280	24,769	2,216
76	trees of bearing age..	1,587	3,513	5,172	2,386	25,841	5,846	24,835	64,532	4,548
77	bushels harvested..	437	1,858	4,317	641	17,879	3,660	18,872	34,597	1,918
78	Peaches.....trees not of bearing age..	489	2,137	4,957	1,113	4,427	4,042	11,785	18,671	47,263
79	trees of bearing age..	1,319	3,254	8,244	4,349	14,079	5,754	16,374	47,183	33,909
80	bushels harvested..	243	454	2,774	101	7,251	2,655	4,104	7,484	3,314
81	Pears.....trees not of bearing age..	92	527	292	261	525	583	467	2,562	679
82	trees of bearing age..	299	1,279	401	526	2,192	2,848	1,569	8,647	1,135
83	bushels harvested..	539	2,260	285	395	838	894	1,149	2,680	403
84	Plums and prunes.....trees not of bearing age..	62	97	100	74	94	169	116	845	197
85	trees of bearing age..	322	258	517	148	631	712	422	3,349	1,452
86	bushels harvested..	91	75	149	22	199	163	48	720	241
87	Cherries.....trees not of bearing age..	.....	38	5	11	372	138	359	1,157	211
88	trees of bearing age..	2	71	4	23	1,712	62	574	2,783	194
89	bushels harvested..	1	3	1	1	596	12	27	251	17
90	Grapes.....vines not of bearing age..	86	259	751	200	642	350	2,450	1,964	591
91	vines of bearing age..	350	571	4,153	606	2,002	1,323	62,130	5,282	2,149
92	pounds harvested..	23,330	63,129	322,222	59,480	12,226	117,144	144,265	73,189	105,545

AND PRODUCTION OF PRINCIPAL CROPS: 1919—Continued.

Robeson.	Rockingham.	Rowan.	Rutherford.	Sampson.	Scotland.	Stanly.	Stokes.	Surry.	Swain.	Transylvania.	Tyrrell.	Union.	Vance.	
22,955,950	6,226,203	5,039,221	3,919,326	12,824,238	8,955,106	2,954,111	4,733,032	5,312,705	667,956	589,447	982,103	8,141,152	4,212,712	1
2,838,665	1,116,017	1,832,597	1,346,540	1,992,737	672,316	999,407	919,105	1,283,813	383,048	373,392	279,441	1,296,371	363,406	2
46,460	8,599	90,688	40,094	44,780	14,866	36,634	5,248	4,508	4,135	1,323	90,211	20,437	10,592	3
301,055	139,498	707,945	102,661	479,174	146,118	153,270	111,717	156,997	77,069	69,040	48,969	333,535	86,281	4
929,489	328,220	373,906	377,172	1,100,212	341,413	274,262	279,638	282,294	172,023	115,623	231,818	408,807	141,600	5
73,208	84,958	178,784	65,234	130,301	8,770	82,918	96,348	214,541	14,054	16,106	5,476	80,457	23,620	6
18,767,073	4,548,911	1,855,301	1,987,616	9,077,034	7,771,623	1,407,620	3,320,976	3,370,552	17,627	13,963	326,188	6,001,545	3,587,114	7
75,653	44,233	66,069	46,333	56,117	16,905	46,301	36,766	50,688	13,532	10,487	7,419	54,492	15,863	8
1,488,478	537,852	897,928	682,163	1,031,542	351,118	499,902	440,502	632,523	195,129	190,578	143,378	686,704	183,821	9
69,302	26,675	32,025	34,982	53,483	15,231	19,276	18,921	29,472	11,396	7,840	7,389	38,840	13,863	10
1,376,244	397,390	564,353	612,962	991,145	320,869	321,132	304,902	473,530	181,445	176,402	143,107	557,491	170,320	11
4,109	604	5,317	1,543	1,437	737	4,921	668	1,572	328	113	26	7,517	160	12
89,193	5,694	70,779	14,934	29,131	20,443	51,381	7,718	19,075	3,027	1,680	211	80,494	1,626	13
1,915	16,112	27,929	9,341	1,136	817	21,209	15,702	15,428	1,508	478	4	7,874	1,785	14
21,127	129,642	257,707	52,212	10,761	8,853	122,932	118,967	116,013	9,047	3,374	60	47,033	11,452	15
235	835	687	467	59	120	893	1,429	4,013	278	2,051	.....	174	44	16
1,858	5,074	3,677	2,055	497	953	4,430	8,582	22,330	1,413	9,060	.....	881	374	17
.....	.....	.....	.....	.....	.....	2	.....	191	.....	5	.....	.....	11	18
.....	.....	.....	.....	.....	.....	18	.....	1,416	.....	62	.....	.....	49	19
92	14	225	48	494	14	7	8	25	30	27	1,583	76	.....	20
1,336	109	1,348	237	5,150	99	77	15	130	135	224	18,489	235	.....	21
3,209	264	1,130	1,087	1,277	1,009	702	131	161	26	15	38	819	520	22
10,220	1,053	5,765	5,976	6,202	3,617	4,302	597	930	133	103	297	4,215	2,400	23
26	1	293	43	26	2	35	4	.....	.....	.....	100	14	1	24
393	15	4,105	406	406	22	867	96	8	.....	.....	10,450	628	21	25
19,058	5,281	23,555	11,436	24,928	12,598	5,312	4,086	8,656	5,736	2,597	1,773	18,243	6,630	26
10,184	4,865	25,629	4,015	17,838	5,331	5,647	3,657	5,741	2,819	2,694	1,728	12,822	3,060	27
1,581	2,807	11,849	381	696	1,000	2,123	3,591	2,034	905	1,625	595	2,244	1,119	28
969	2,716	13,666	444	548	753	2,138	3,239	2,229	914	1,145	655	2,922	993	29
9	247	171	20	56	.....	14	269	56	105	83	6	107	22	30
5	371	200	10	41	.....	7	433	73	91	85	4	85	35	31
.....	213	116	5	2	.....	25	74	162	409	437	.....	19	13	32
.....	263	120	7	3	.....	19	57	208	488	508	.....	28	14	33
.....	1,386	8,884	15	10	.....	1,505	2,148	1,021	86	136	.....	378	438	34
.....	1,186	9,912	29	27	.....	1,584	1,780	1,140	103	208	.....	559	464	35
3	75	85	14	5	10	8	77	20	11	1	.....	24	8	36
5	161	193	13	11	10	9	50	22	17	6	.....	70	15	37
1,569	886	2,593	327	623	990	571	1,023	775	234	368	589	1,716	638	38
959	735	3,241	385	466	743	519	919	786	215	338	651	2,180	465	39
77	137	3,408	100	65	.....	1,282	354	533	32	165	104	1,159	22	40
74	131	5,400	107	85	.....	2,394	301	571	33	204	119	1,430	21	41
2,808	482	517	163	2,176	1,088	63	.....	236	100	152	287	1,665	250	42
2,586	374	568	175	2,976	755	78	.....	159	96	130	314	1,164	223	43
7,269	597	1,887	651	2,893	1,320	439	46	282	267	98	347	1,431	906	44
4,764	522	2,065	617	2,629	1,002	514	44	329	321	63	367	1,658	585	45
34	61	240	10	19	.....	.....	.....	14	13	87	.....	27	10	46
91	395	1,674	45	120	.....	.....	.....	81	120	385	.....	260	40	47
6,801	1,191	5,577	7,552	18,738	8,985	1,397	83	5,478	4,360	998	414	9,399	4,298	48
1,437	725	2,197	1,879	11,406	2,760	509	71	2,340	1,275	659	249	3,319	1,176	49
451	6	77	2,579	341	196	8	12	79	59	66	15	2,308	20	50
107	2	59	748	74	61	14	2	32	60	74	13	2,059	16	51
37	.....	.....	.....	.....	.....	.....	.....	.....	.....	6	11	10	5	52
156	.....	.....	.....	.....	.....	.....	.....	.....	.....	34	11	10	6	53
365	343	340	187	806	41	175	284	312	416	281	483	217	60	54
26,866	18,121	25,966	10,385	56,780	3,912	15,136	17,823	19,644	27,685	16,857	60,944	14,434	2,890	55
2,254	583	360	1,171	3,188	258	355	276	309	146	71	468	736	243	56
288,520	50,118	49,864	98,500	333,100	50,659	61,084	24,900	26,700	10,972	5,733	43,695	90,173	19,757	57
638	168	136	187	509	1,570	105	20	50	26	46	10	57	41	58
14,231	16,811	34	3	5,102	50	5	12,732	12,915	3	9	5	3	11,253	59
11,002,024	8,412,428	15,043	1,306	3,191,249	30,806	4,675	6,131,613	6,211,914	1,850	5,301	2,900	809	5,405,698	60
90,492	.....	17,005	18,814	45,756	43,943	11,690	.....	.....	.....	.....	2,291	54,171	5,117	61
61,737	.....	8,771	9,381	35,326	37,345	6,036	.....	.....	.....	.....	1,505	28,753	2,977	62
573	114	535	852	548	216	501	261	305	353	141	8	1,045	97	63
2,006	449	2,192	3,409	2,224	976	1,752	843	1,161	1,034	642	18	3,134	241	64
25,632	5,905	27,568	40,250	28,893	12,750	28,064	9,433	15,350	15,814	10,571	206	38,667	2,170	65
2	17	16	15	45	1	8	3	15	47	4	1	69	3	66
1,098	11,460	22,125	6,686	49,830	498	3,285	1,379	7,523	16,169	1,744	251	17,284	1,284	67
2	17	16	14	8	1	8	3	15	2	3	1	11	3	68
983	11,185	21,745	6,460	8,647	498	3,285	1,341	7,435	980	1,267	251	3,440	1,184	69
.....	.....	.....	1	36	.....	.....	.....	.....	44	.....	.....	58	.....	70
100	180	320	216	40,863	.....	.....	.....	88	13,934	200	.....	13,787	100	71
33,920	41,005	42,398	29,083	43,429	38,406	30,225	25,591	100,659	17,855	11,090	1,457	38,179	17,476	72
46,504	87,606	117,140	107,573	66,904	3,490	60,958	83,815	191,003	48,986	41,954	2,504	91,117	41,927	73
19,814	43,741	89,097	33,270	35,992	3,143	43,674	52,961	117,678	5,290	8,236	1,589	37,802	11,853	74
7,375	21,344	17,172	11,271	17,342	1,354	15,414	13,840	55,957	14,060	7,432	682	18,335	8,129	75
19,044	50,720	45,399	47,188	29,271	1,013	30,400	57,269	114,655	37,437	30,916	1,268	44,500	15,085	76
12,822	30,726	51,778	20,893	30,783	1,072	31,983	43,093	93,452	4,034	7,348	681	28,132	9,038	77
25,137	14,203	18,884	15,841	22,922	36,842	11,693	9,397	40,723	3,336	3,382	512	14,973	7,047	78
24,561	25,854	53,938	52,328	32,442	2,169	23,479	21,357	69,911	10,467	10,148	777	35,234	23,504	79
5,800	7,909	29,363	11,042	2,558	1,771	8,911	7,274	21,325	882	831	261	7,106	1,683	80
1,021	3,375	2,476	1,320	1,840	113	1,620	1,010	1,211	89	42	159	1,914	1,043	81
1,778	5,985	7,824	4,034	2,208	124	3,784	1,797	1,997	165	146	241	4,340	1,758	82
529	2,241	5,198	961	639	120	1,726	630	916	33	16	562	1,418	452	83
306	708	1,184	212	1,149	72	734	309	557	230	94	102	1,306	693	84
1,076	1,454	4,237	893	2,814	172	1,905	998	1,309	769	473	214	3,944	485	85
658	619	1,458	150	1,965	163	916	436	465	325	35	85	892	386	86
81	1,371	2,682	1,039	176	25	761	1,035	2,211	140	140	2	1,651	564	87
45	3,592	5,740	3,130	169	12	1,385	2,391	3,131	148	271	4	3,099	1,088	88
5	2,246	1,300	224	47	17	138	1,520	1,520	16	6	.....	254	294	89
1,128	1,482	1,858	1,074	2,207	72	854	440	1,014	581	7,474	115	1,265	489	90
4,697	3,425	10,595	3,806	5,953	315	2,927	1,551	3,401	1,160	2,000	342	7,410	947	91
432,488	18,563	94,612	29,027	718,144	27,389	44,690	10,745	26,344	25,067	17,390	27,372	91,033	21,213	92

COUNTY TABLE IV.—VALUE OF ALL CROPS, AND ACREAGE AND PRODUCTION OF PRINCIPAL CROPS: 1919—Contd.

		Wake.	Warren.	Washington.	Watauga.	Wayne.	Wilkes.	Wilson.	Yadkin.	Yancey.
	VALUE OF ALL CROPS.									
1	Total.....dollars..	13,087,394	5,195,971	2,246,692	1,204,000	14,237,424	2,685,134	16,006,712	3,152,863	1,272,189
2	Cereals.....dollars..	1,455,928	579,266	561,609	562,299	1,705,050	1,627,977	1,544,902	1,068,421	786,470
3	Other grains and seeds.....dollars..	63,285	47,942	579,043	5,069	70,977	34,738	17,717	13,401	937
4	Hay and forage.....dollars..	232,203	312,861	86,697	280,770	208,132	161,937	89,359	163,836	188,010
5	Vegetables.....dollars..	855,167	273,825	124,116	209,853	1,124,318	441,255	618,086	165,571	143,328
6	Fruits and nuts.....dollars..	93,091	41,486	17,031	123,510	80,535	206,495	61,285	38,516	102,541
7	All other crops.....dollars..	10,386,820	3,940,591	878,196	22,499	11,048,412	212,732	13,675,363	1,703,118	50,903
	SELECTED CROPS (acres harvested and production).									
	Cereals:									
8	Total.....acres..	55,100	24,734	13,590	17,239	51,903	68,122	33,782	42,769	23,009
9	bushels..	737,628	292,238	291,409	294,928	878,296	807,184	795,831	519,609	407,818
10	Corn.....acres..	49,122	22,265	13,079	8,670	49,712	40,711	32,078	22,937	13,719
11	bushels..	683,675	267,643	283,221	206,724	849,561	649,666	771,887	373,744	325,302
12	Oats.....acres..	886	345	478	1,985	1,022	998	823	1,274	3,193
13	bushels..	8,499	2,626	7,939	27,877	16,628	10,036	14,338	14,133	37,303
14	Wheat.....acres..	4,972	2,003	21	3,086	1,124	17,824	870	16,320	5,508
15	bushels..	44,900	20,845	179	26,352	11,823	104,276	9,441	119,913	41,554
16	Rye.....acres..	120	121	12	2,158	34	8,234	11	2,071	415
17	bushels..	554	1,124	70	16,564	205	40,516	165	10,753	2,716
18	Buckwheat.....acres..	.....	.....	.....	1,340	11	348	.....	133	100
19	bushels..	.....	.....	.....	17,411	79	2,652	.....	723	893
	Other grains and seeds:									
20	Soy beans.....acres..	87	64	2,469	3	1,491	145	265	8	.....
21	bushels..	618	223	27,403	21	9,804	1,026	1,709	36	.....
22	Dry peas.....acres..	2,692	1,393	6	1	1,197	1,088	483	429	.....
23	bushels..	12,135	6,078	60	3	6,914	6,635	2,181	2,136	.....
24	Peanuts.....acres..	106	351	3,915	.....	99	2	46	6	.....
25	bushels..	2,201	8,142	209,926	.....	1,786	48	1,228	237	.....
	Hay and forage:									
26	Total.....acres..	18,533	14,247	2,374	10,882	22,273	11,943	5,998	8,342	7,357
27	tons..	3,384	11,562	2,956	9,919	7,407	6,126	3,083	5,863	6,031
28	All tame or cultivated grasses.....acres..	923	1,968	1,022	9,010	1,588	1,649	238	3,158	6,379
29	tons..	749	2,075	1,374	8,041	1,252	1,681	232	2,838	5,520
30	Timothy alone.....acres..	56	8	7	604	39	27	2	22	932
31	tons..	52	3	19	700	19	33	5	35	716
32	Timothy and clover mixed.....acres..	18	19	7	3,470	7	301	5	121	3,329
33	tons..	21	29	10	3,401	13	467	3	127	2,821
34	Clover alone.....acres..	94	1,157	.....	133	15	286	9	1,942	1,236
35	tons..	86	1,166	.....	128	17	325	21	1,803	1,175
36	Alfalfa.....acres..	44	133	5	2	75	16	36	3	7
37	tons..	121	333	11	1	149	20	60	4	11
38	Other tame or cultivated grasses.....acres..	711	651	1,003	4,801	1,452	1,020	186	1,070	875
39	tons..	469	554	1,334	3,811	1,054	836	143	869	797
40	Wild, salt, or prairie grasses.....acres..	25	7	74	48	52	227	9	945	103
41	tons..	23	8	104	42	33	229	9	889	73
42	Small grains cut for hay.....acres..	1,250	544	461	69	2,148	95	1,001	18	14
43	tons..	946	309	524	39	1,668	80	1,033	17	13
44	Annual legumes cut for hay.....acres..	3,594	2,244	718	.....	2,402	363	834	344	20
45	tons..	2,291	1,195	855	.....	1,657	362	845	371	10
46	Silage crops.....acres..	6	.....	.....	134	23	32	.....	.....	.....
47	tons..	75	.....	.....	737	165	150	.....	.....	.....
48	Corn cut for forage.....acres..	12,585	9,376	98	1,607	16,050	9,491	3,843	3,830	780
49	tons..	4,055	7,899	98	1,033	2,611	3,578	923	1,716	333
50	Kafir, sorghum, etc., for forage.....acres..	57	64	1	2	10	84	73	45	51
51	tons..	60	37	1	3	21	44	41	28	62
52	Root crops for forage.....acres..	93	44	.....	12	.....	2	.....	2	10
53	tons..	185	39	.....	24	.....	2	.....	4	20
	Vegetables:									
54	Potatoes (Irish or white).....acres..	181	164	155	532	1,587	860	234	181	309
55	bushels..	15,077	8,951	8,159	37,631	165,092	51,470	23,428	10,889	20,190
56	Sweet potatoes and yams.....acres..	1,964	474	579	26	1,732	585	1,128	235	26
57	bushels..	220,523	39,062	38,473	1,984	212,221	46,311	146,925	17,320	2,147
58	Other vegetables.....acres..	242	137	71	112	565	174	68	7	17
	Miscellaneous crops:									
59	Tobacco.....acres..	20,126	7,903	344	4	15,070	624	20,563	6,398	42
60	pounds..	10,627,957	3,094,690	213,185	2,082	10,227,248	294,929	15,480,583	3,133,155	36,274
61	Cotton.....acres..	38,744	19,023	5,478	.....	42,133	24	31,980	25	.....
62	bales..	22,381	9,359	3,680	.....	26,631	14	25,624	15	.....
63	Sorghum grown for sirup.....acres..	230	163	3	301	116	1,195	76	259	676
64	tons..	518	466	15	1,328	351	3,544	304	776	2,035
65	Sirup made.....gallons..	7,671	5,051	202	19,635	4,846	48,172	3,789	7,701	29,824
	FRUITS.									
	Small fruits:									
66	Total.....acres..	70	12	1	8	20	783	.....	21	9
67	quarts..	86,914	15,771	815	2,309	32,269	219,158	191	6,118	4,199
68	Strawberries.....acres..	67	6	1	1	18	10	.....	4	8
69	quarts..	84,881	7,894	815	1,310	27,442	3,840	187	3,147	3,084
70	Blackberries and dewberries.....acres..	3	6	.....	1	2	771	.....	17	.....
71	quarts..	1,857	7,836	.....	500	4,792	214,166	4	2,971	360
	Orchard fruits:									
72	Total.....trees not of bearing age..	52,873	25,343	2,576	27,620	20,209	135,729	9,579	20,343	32,867
73	trees of bearing age..	96,236	28,180	4,157	101,196	39,446	271,986	27,006	70,964	101,798
74	bushels harvested..	33,381	19,958	6,436	67,623	29,162	97,622	29,404	19,079	55,890
75	Apples.....trees not of bearing age..	24,931	10,709	1,053	18,923	8,862	93,540	4,927	8,475	24,602
76	trees of bearing age..	47,630	17,948	1,651	84,208	17,181	186,882	16,543	35,562	90,131
77	bushels harvested..	23,368	15,644	2,836	63,713	19,060	84,567	20,554	11,707	54,103
78	Peaches.....trees not of bearing age..	22,347	10,761	1,912	6,092	9,395	38,027	3,828	9,481	4,720
79	trees of bearing age..	39,207	6,587	1,604	7,786	17,623	72,071	8,193	24,386	7,253
80	bushels harvested..	7,325	2,749	1,127	1,045	5,423	11,893	7,150	4,137	693
81	Pears.....trees not of bearing age..	3,183	1,438	364	260	1,221	1,039	392	1,348	250
82	trees of bearing age..	4,221	1,766	569	686	1,664	5,208	758	8,434	264
83	bushels harvested..	1,880	826	2,155	127	2,208	278	655	2,928	91
84	Plums and prunes.....trees not of bearing age..	516	1,773	140	454	455	410	155	185	173
85	trees of bearing age..	1,509	886	320	1,278	2,368	1,754	950	470	313
86	bushels harvested..	340	458	316	467	2,323	188	790	83	34
87	Cherries.....trees not of bearing age..	1,896	659	7	1,891	271	2,708	277	854	3,122
88	trees of bearing age..	3,669	992	13	7,238	589	5,063	562	2,112	3,837
89	bushels harvested..	468	281	2	2,271	127	694	255	224	969
90	Grapes.....vines not of bearing age..	1,388	1,100	70	382	733	748	320	785	755
91	vines of bearing age..	5,504	4,232	297	22,521	3,246	3,000	1,265	3,949	2,330
92	pounds harvested..	180,868	34,778	49,333	57,165	247,072	19,642	89,768	30,277	63,547

COUNTY TABLE V.—MORTGAGE DEBT, 1920; AND EXPENDITURES FOR LABOR, FERTILIZER, AND FEED, 1919.

		The State.	Alamance.	Alexander.	Alleghany.	Anson.	Ashe.	Avery.	Beaufort.	Bertie.
	MORTGAGE DEBT REPORTS: 1920.									
	For all farms operated by owners:									
1	Number free from mortgage debt	102,950	1,643	1,093	1,044	647	2,348	865	1,204	932
2	Number with mortgage debt	24,499	323	245	164	155	471	138	437	365
3	Number with no mortgage report	23,927	27	217	19	398	111	171	478	222
	For farms consisting of owned land only:									
4	Number of farms reporting amount of debt	20,149	294	189	141	124	394	125	327	264
5	Value of land and buildings ... dollars	103,282,055	989,500	506,375	713,136	425,751	2,147,561	327,715	2,315,618	1,110,485
6	Amount of mortgage debt ... dollars	31,968,285	310,968	119,706	164,294	166,939	869,760	88,517	698,982	380,690
7	Ratio of debt to value ... per cent	31.0	31.4	23.6	23.0	39.2	40.5	27.0	30.2	34.8
8	Average rate of interest paid ... per cent	6.0	6.0	5.9	5.9	6.3	6.0	6.1	6.0	6.0
	FARM EXPENDITURES FOR LABOR, FERTILIZER, AND FEED: 1919.									
	Labor:									
9	Farms reporting ... number	78,394	349	364	558	1,246	1,285	357	1,116	946
10	Total expenditure ... dollars	12,035,960	58,636	34,303	28,703	184,951	71,737	23,831	324,742	110,249
11	Amount in cash ... dollars	10,818,456	47,563	32,355	27,296	176,330	65,979	23,295	310,440	94,432
12	Value of rent and board furnished ... dollars	1,217,504	11,073	1,948	1,407	8,621	5,758	536	14,302	15,808
	Fertilizer:									
13	Farms reporting ... number	228,767	2,474	1,662	1,144	3,489	2,339	462	2,849	3,213
14	Amount expended ... dollars	48,796,694	189,979	158,541	39,359	1,074,376	73,069	17,784	786,214	720,691
	Feed:									
15	Farms reporting ... number	128,964	1,079	820	541	1,007	1,693	676	1,251	995
16	Amount expended ... dollars	12,291,850	61,071	71,228	27,993	338,652	132,019	50,558	124,947	66,617

		Bladen.	Brunswick.	Buncombe.	Burke.	Cabarrus.	Caldwell.	Camden.	Carteret.	Caswell.
	MORTGAGE DEBT REPORTS: 1920.									
	For all farms operated by owners:									
1	Number free from mortgage debt	1,187	1,028	2,187	855	821	1,070	241	558	682
2	Number with mortgage debt	250	111	336	213	224	246	68	74	159
3	Number with no mortgage report	361	71	243	545	111	237	58	47	308
	For farms consisting of owned land only:									
4	Number of farms reporting amount of debt	200	78	295	182	190	212	51	55	157
5	Value of land and buildings ... dollars	1,081,120	247,950	1,483,753	772,718	815,575	830,125	149,775	190,580	654,035
6	Amount of mortgage debt ... dollars	297,080	66,573	342,800	112,058	266,839	213,336	65,819	59,816	229,468
7	Ratio of debt to value ... per cent	27.5	26.9	23.1	14.5	32.7	25.7	43.9	31.4	35.1
8	Average rate of interest paid ... per cent	5.9	5.9	6.0	5.9	6.0	6.0	6.0	6.2	5.9
	FARM EXPENDITURES FOR LABOR, FERTILIZER, AND FEED: 1919.									
	Labor:									
9	Farms reporting ... number	1,015	431	914	433	602	466	377	386	439
10	Total expenditure ... dollars	127,228	34,179	161,565	26,227	96,780	37,473	48,756	47,483	97,857
11	Amount in cash ... dollars	124,684	31,676	154,742	24,430	82,299	34,181	41,784	44,120	79,355
12	Value of rent and board furnished ... dollars	2,544	2,503	6,823	1,797	14,481	3,292	6,972	3,363	18,502
	Fertilizer:									
13	Farms reporting ... number	1,835	1,083	2,059	1,553	2,064	1,399	720	806	2,433
14	Amount expended ... dollars	520,323	154,784	56,109	57,872	166,449	44,822	116,674	163,613	298,672
	Feed:									
15	Farms reporting ... number	1,141	618	2,277	898	1,177	1,130	402	421	1,598
16	Amount expended ... dollars	89,590	34,755	310,953	61,591	103,362	62,229	26,922	33,324	85,955

		Catawba.	Chatham.	Cherokee.	Chowan.	Clay.	Cleveland.	Columbus.	Craven.	Cumberland.
	MORTGAGE DEBT REPORTS: 1920.									
	For all farms operated by owners:									
1	Number free from mortgage debt	1,511	1,759	1,243	229	373	1,330	2,035	938	1,109
2	Number with mortgage debt	365	306	86	182	19	392	478	203	239
3	Number with no mortgage report	302	330	168	143	132	330	378	179	329
	For farms consisting of owned land only:									
4	Number of farms reporting amount of debt	243	268	64	120	17	313	380	169	181
5	Value of land and buildings ... dollars	1,219,950	666,860	149,335	608,050	37,150	1,559,776	1,506,087	1,191,270	1,300,375
6	Amount of mortgage debt ... dollars	265,506	220,651	38,378	178,360	10,045	511,773	450,582	316,438	279,331
7	Ratio of debt to value ... per cent	21.8	34.0	25.7	29.3	27.0	32.8	29.9	26.6	21.5
8	Average rate of interest paid ... per cent	5.9	6.0	5.9	6.0	6.9	6.0	6.0	6.0	6.0
	FARM EXPENDITURES FOR LABOR, FERTILIZER, AND FEED: 1919.									
	Labor:									
9	Farms reporting ... number	487	843	277	600	155	795	1,698	1,405	1,147
10	Total expenditure ... dollars	49,072	57,095	11,062	166,013	7,558	101,254	240,426	108,588	214,599
11	Amount in cash ... dollars	45,685	50,833	10,117	151,072	6,492	78,140	228,886	102,011	205,288
12	Value of rent and board furnished ... dollars	3,387	6,262	945	14,941	1,066	23,114	11,540	6,577	9,311
	Fertilizer:									
13	Farms reporting ... number	2,597	3,566	1,065	972	524	3,773	3,181	2,292	2,738
14	Amount expended ... dollars	183,635	315,551	34,972	251,451	18,473	547,131	776,187	653,674	1,030,315
	Feed:									
15	Farms reporting ... number	1,273	1,875	1,072	550	206	1,007	1,705	794	1,178
16	Amount expended ... dollars	81,899	130,583	81,448	99,770	13,449	71,878	123,154	97,597	142,905

COUNTY TABLE V.—MORTGAGE DEBT, 1920; AND EXPENDITURES FOR LABOR, FERTILIZER, AND FEED, 1919—Contd.

		Currituck.	Dare.	Davidson.	Davie.	Duplin.	Durham.	Edgecombe.	Forsyth.	Franklin.
	MORTGAGE DEBT REPORTS: 1920.									
	For all farms operated by owners:									
1	Number free from mortgage debt	355	51	2,114	794	1,477	678	503	1,625	1,280
2	Number with mortgage debt	53	3	315	159	442	94	158	311	172
3	Number with no mortgage report	222	20	539	153	573	19	75	142	100
	For farms consisting of owned land only:									
4	Number of farms reporting amount of debt	40	3	225	112	305	90	126	258	144
5	Value of land and buildings ... dollars	170,895	6,275	761,886	274,645	1,705,170	278,830	1,602,360	1,241,478	844,188
6	Amount of mortgage debt ... dollars	72,278	930	151,406	75,773	663,234	103,112	518,951	305,289	225,750
7	Ratio of debt to value ... per cent	42.3	14.8	19.9	27.6	38.9	37.0	32.4	24.6	26.7
8	Average rate of interest paid ... per cent	6.0	6.0	6.0	6.0	6.0	6.0	6.0	5.9	5.9
	FARM EXPENDITURES FOR LABOR, FERTILIZER, AND FEED: 1919.									
	Labor:									
9	Farms reporting ... number	371	26	463	391	1,599	226	1,846	606	909
10	Total expenditure ... dollars	83,164	3,012	45,809	35,583	285,349	45,258	550,909	128,444	106,348
11	Amount in cash ... dollars	67,364	2,645	39,102	31,436	265,830	40,160	489,426	104,364	93,522
12	Value of rent and board furnished ... dollars	15,800	367	6,707	4,147	19,519	5,098	61,483	24,080	12,826
	Fertilizer:									
13	Farms reporting ... number	654	57	2,971	1,524	4,392	1,625	3,728	2,502	3,973
14	Amount expended ... dollars	95,629	4,227	166,234	63,720	1,324,747	211,209	2,017,291	188,077	833,583
	Feed:									
15	Farms reporting ... number	344	65	1,614	939	2,354	1,228	1,918	1,764	2,741
16	Amount expended ... dollars	31,940	6,360	143,226	54,096	186,470	173,122	266,223	227,723	235,940

		Gaston.	Gates.	Graham.	Granville.	Greene.	Guilford.	Halifax.	Harnett.	Haywood.
	MORTGAGE DEBT REPORTS: 1920.									
	For all farms operated by owners:									
1	Number free from mortgage debt	650	443	412	1,206	322	2,427	1,032	1,481	979
2	Number with mortgage debt	282	277	19	280	150	424	280	303	172
3	Number with no mortgage report	403	280	59	80	125	126	232	163	199
	For farms consisting of owned land only:									
4	Number of farms reporting amount of debt	225	248	17	276	135	362	212	274	135
5	Value of land and buildings ... dollars	1,259,682	918,778	13,684	1,164,440	1,415,270	1,755,175	1,229,486	1,663,832	840,740
6	Amount of mortgage debt ... dollars	323,609	325,204	3,510	411,117	621,080	473,883	378,257	476,027	192,898
7	Ratio of debt to value ... per cent	25.7	35.4	25.7	35.3	43.9	27.0	30.8	28.6	22.9
8	Average rate of interest paid ... per cent	6.0	5.9	6.2	6.0	6.0	6.0	6.0	5.9	6.1
	FARM EXPENDITURES FOR LABOR, FERTILIZER, AND FEED: 1919.									
	Labor:									
9	Farms reporting ... number	625	504	158	430	1,369	497	1,415	1,066	539
10	Total expenditure ... dollars	87,740	88,618	5,345	83,561	166,425	183,036	515,823	166,160	71,641
11	Amount in cash ... dollars	77,683	63,595	5,287	66,143	148,596	165,305	415,415	161,517	67,037
12	Value of rent and board furnished ... dollars	10,057	25,023	58	17,418	17,829	17,731	100,408	4,643	4,604
	Fertilizer:									
13	Farms reporting ... number	1,991	1,391	391	3,229	2,658	3,482	4,417	2,929	925
14	Amount expended ... dollars	186,932	303,597	7,722	554,513	1,043,092	243,879	1,700,131	842,630	31,146
	Feed:									
15	Farms reporting ... number	914	586	324	2,060	1,878	1,958	1,820	1,263	918
16	Amount expended ... dollars	91,720	39,516	15,943	203,915	257,852	253,085	182,918	107,865	93,063

		Henderson.	Hertford.	Hoke.	Hyde.	Iredell.	Jackson.	Johnston.	Jones.	Lee.
	MORTGAGE DEBT REPORTS: 1920.									
	For all farms operated by owners:									
1	Number free from mortgage debt	1,106	387	326	174	1,583	1,174	2,366	182	632
2	Number with mortgage debt	331	249	94	147	530	116	604	188	132
3	Number with no mortgage report	213	167	104	294	328	228	451	181	161
	For farms consisting of owned land only:									
4	Number of farms reporting amount of debt	300	221	77	120	445	90	491	151	98
5	Value of land and buildings ... dollars	1,171,770	1,033,650	687,055	950,096	1,806,326	249,400	3,662,131	1,213,715	529,705
6	Amount of mortgage debt ... dollars	314,402	438,016	182,304	268,680	570,474	64,193	1,322,267	398,594	198,103
7	Ratio of debt to value ... per cent	26.8	42.4	26.5	28.3	31.6	25.7	36.1	32.8	37.4
8	Average rate of interest paid ... per cent	6.2	6.0	5.8	5.8	5.9	6.9	6.0	5.9	5.9
	FARM EXPENDITURES FOR LABOR, FERTILIZER, AND FEED: 1919.									
	Labor:									
9	Farms reporting ... number	540	1,013	685	410	989	348	2,508	684	458
10	Total expenditure ... dollars	77,263	171,604	119,122	63,524	75,567	25,639	380,428	75,380	42,337
11	Amount in cash ... dollars	70,533	128,096	112,501	60,775	66,314	23,996	348,580	73,462	38,492
12	Value of rent and board furnished ... dollars	6,730	43,508	6,621	2,749	9,253	1,643	31,848	1,918	3,845
	Fertilizer:									
13	Farms reporting ... number	1,367	2,003	1,239	605	3,730	829	6,431	1,466	1,345
14	Amount expended ... dollars	92,853	504,045	611,388	48,554	245,496	20,847	2,391,401	456,233	238,852
	Feed:									
15	Farms reporting ... number	1,412	1,004	638	305	1,831	1,065	3,230	925	898
16	Amount expended ... dollars	135,052	212,364	65,994	18,054	122,033	88,501	293,003	102,170	124,832

COUNTY TABLE V.—MORTGAGE DEBT, 1920; AND EXPENDITURES FOR LABOR, FERTILIZER, AND FEED, 1919—Contd.

		Lenoir.	Lincoln.	McDowell.	Macon.	Madison.	Martin.	Mecklenburg.	Mitchell.	Montgomery.
	MORTGAGE DEBT REPORTS: 1920.									
	For all farms operated by owners:									
1	Number free from mortgage debt	587	928	686	1,131	1,525	641	929	1,150	597
2	Number with mortgage debt	201	205	148	174	254	299	461	114	82
3	Number with no mortgage report	119	226	173	169	210	346	259	82	312
	For farms consisting of owned land only:									
4	Number of farms reporting amount of debt	173	168	120	152	221	259	393	100	71
5	Value of land and buildings ... dollars	1,970,280	619,930	389,805	309,593	643,596	2,173,850	2,267,717	158,450	189,990
6	Amount of mortgage debt ... dollars	574,723	176,487	83,106	81,909	215,234	794,648	750,628	37,035	46,900
7	Ratio of debt to value ... per cent	29.2	28.5	21.3	26.5	33.4	36.6	33.1	23.4	24.7
8	Average rate of interest paid ... per cent	6.0	6.0	6.1	5.9	6.1	6.0	6.0	6.3	5.9
	FARM EXPENDITURES FOR LABOR, FERTILIZER, AND FEED: 1919.									
	Labor:									
9	Farms reporting ... number	1,234	467	284	381	648	1,122	1,260	352	396
10	Total expenditure ... dollars	202,025	36,650	14,468	31,814	39,498	253,847	243,929	27,046	56,185
11	Amount in cash ... dollars	180,892	32,051	13,408	29,526	35,542	238,422	219,994	26,290	52,769
12	Value of rent and board furnished ... dollars	21,133	4,599	1,060	2,288	3,956	15,425	23,935	756	3,416
	Fertilizer:									
13	Farms reporting ... number	3,045	1,897	669	1,167	990	2,362	3,881	715	1,556
14	Amount expended ... dollars	1,340,100	136,720	24,900	36,815	30,461	1,273,148	457,632	25,031	205,755
	Feed:									
15	Farms reporting ... number	1,633	951	933	952	1,067	755	1,850	690	470
16	Amount expended ... dollars	200,910	53,138	67,655	51,870	61,596	146,809	239,803	69,446	30,041

		Moore.	Nash.	New Hanover.	Northampton.	Onslow.	Orange.	Pamlico.	Pasquotank.	Pender.
	MORTGAGE DEBT REPORTS: 1920.									
	For all farms operated by owners:									
1	Number free from mortgage debt	823	996	186	925	771	1,206	420	315	1,137
2	Number with mortgage debt	154	276	70	281	244	183	166	208	186
3	Number with no mortgage report	546	541	8	200	277	23	231	131	94
	For farms consisting of owned land only:									
4	Number of farms reporting amount of debt	121	226	60	214	133	159	121	149	123
5	Value of land and buildings ... dollars	1,074,849	2,260,770	345,710	865,975	862,965	510,690	531,710	908,755	394,092
6	Amount of mortgage debt ... dollars	239,735	650,527	115,809	294,885	354,297	175,894	184,536	280,638	97,906
7	Ratio of debt to value ... per cent	22.3	28.8	33.5	34.1	41.1	34.4	34.7	30.9	24.8
8	Average rate of interest paid ... per cent	6.0	6.0	5.9	6.0	6.6	6.0	6.0	6.0	6.0
	FARM EXPENDITURES FOR LABOR, FERTILIZER, AND FEED: 1919.									
	Labor:									
9	Farms reporting ... number	551	1,724	149	1,148	1,028	137	645	485	763
10	Total expenditure ... dollars	116,312	269,848	80,575	163,807	80,158	25,966	103,468	84,948	177,922
11	Amount in cash ... dollars	107,615	228,629	76,904	139,562	75,795	24,011	103,008	78,101	170,733
12	Value of rent and board furnished ... dollars	8,697	41,219	3,671	24,245	4,363	1,955	460	6,847	7,189
	Fertilizer:									
13	Farms reporting ... number	1,978	4,240	231	3,241	1,933	1,969	1,066	1,030	1,561
14	Amount expended ... dollars	349,045	1,744,792	65,277	866,783	368,697	173,183	204,060	171,245	266,409
	Feed:									
15	Farms reporting ... number	1,205	3,463	222	1,332	999	717	572	482	873
16	Amount expended ... dollars	106,365	472,729	96,077	163,042	71,480	65,982	44,076	44,596	80,187

		Perquimans.	Person.	Pitt.	Polk.	Randolph.	Richmond.	Robeson.	Rockingham.	Rowan.
	MORTGAGE DEBT REPORTS: 1920.									
	For all farms operated by owners:									
1	Number free from mortgage debt	501	884	739	373	2,059	407	1,783	1,308	1,717
2	Number with mortgage debt	151	169	407	136	479	94	321	245	450
3	Number with no mortgage report	45	379	528	217	704	164	456	89	111
	For farms consisting of owned land only:									
4	Number of farms reporting amount of debt	110	149	371	124	414	75	271	206	342
5	Value of land and buildings ... dollars	406,200	563,458	4,206,850	368,538	1,318,270	487,215	2,473,170	753,837	1,589,075
6	Amount of mortgage debt ... dollars	140,186	190,500	1,424,273	111,034	300,768	143,196	573,323	287,431	472,495
7	Ratio of debt to value ... per cent	34.5	33.8	33.9	30.1	22.8	29.4	23.2	38.1	29.7
8	Average rate of interest paid ... per cent	6.0	6.0	6.0	6.5	6.0	5.9	5.9	5.9	6.0
	FARM EXPENDITURES FOR LABOR, FERTILIZER, AND FEED: 1919.									
	Labor:									
9	Farms reporting ... number	533	269	3,309	249	679	728	3,092	368	491
10	Total expenditure ... dollars	111,629	36,496	732,324	20,147	64,188	137,702	517,538	61,540	103,868
11	Amount in cash ... dollars	107,107	30,094	631,188	19,034	54,608	133,345	478,769	50,120	89,223
12	Value of rent and board furnished ... dollars	4,522	6,402	101,136	1,113	9,580	4,357	38,769	11,420	14,645
	Fertilizer:									
13	Farms reporting ... number	1,334	2,685	5,574	977	3,432	1,630	5,478	3,436	2,933
14	Amount expended ... dollars	203,915	449,036	2,223,258	89,801	184,474	774,453	2,338,341	304,612	197,664
	Feed:									
15	Farms reporting ... number	766	1,111	2,416	523	1,459	940	2,781	2,317	1,244
16	Amount expended ... dollars	65,187	69,238	441,867	49,370	89,851	98,821	237,423	155,060	144,365

COUNTY TABLE V.—MORTGAGE DEBT, 1920; AND EXPENDITURES FOR LABOR, FERTILIZER, AND FEED, 1919—Contd.

		Rutherford.	Sampson.	Scotland.	Stanly.	Stokes.	Surry.	Swain.	Transylvania.	Tyrrell.	Union.
	MORTGAGE DEBT REPORTS: 1920.										
	For all farms operated by owners:										
1	Number free from mortgage debt	1,557	2,042	159	1,203	1,425	2,087	796	533	251	1,540
2	Number with mortgage debt	256	573	29	271	267	686	95	92	140	397
3	Number with no mortgage report	227	902	177	214	176	117	66	23	70	401
	For farms consisting of owned land only:										
4	Number of farms reporting amount of debt	252	419	23	208	225	562	82	81	115	348
5	Value of land and buildings ... dollars	854,251	3,194,244	185,800	624,399	818,770	1,987,515	116,534	316,280	286,582	1,149,169
6	Amount of mortgage debt ... dollars	272,387	886,295	69,605	161,225	287,498	705,011	42,285	112,265	106,254	442,570
7	Ratio of debt to value ... per cent	31.9	27.7	37.5	25.8	35.1	35.5	36.3	35.5	37.1	38.5
8	Average rate of interest paid ... per cent	6.0	5.9	6.0	5.9	6.0	6.0	6.0	6.2	6.0	5.9
	FARM EXPENDITURES FOR LABOR, FERTILIZER, AND FEED: 1919.										
	Labor:										
9	Farms reporting ... number	570	2,389	908	214	339	629	42	186	247	1,228
10	Total expenditure ... dollars	28,853	282,733	214,492	19,915	23,940	57,540	2,172	33,689	40,007	143,604
11	Amount in cash ... dollars	25,497	254,390	208,008	15,398	18,623	50,249	1,849	31,201	31,697	134,524
12	Value of rent and board furnished ... dollars	3,356	28,343	6,484	4,517	5,317	7,291	323	2,488	8,310	9,080
	Fertilizer:										
13	Farms reporting ... number	3,254	5,305	1,587	2,253	3,211	3,492	159	498	547	4,671
14	Amount expended ... dollars	241,496	1,890,004	1,109,504	181,555	294,400	339,000	4,821	19,274	155,336	646,200
	Feed:										
15	Farms reporting ... number	1,305	2,812	777	968	2,389	2,442	249	523	321	2,070
16	Amount expended ... dollars	71,006	213,379	105,665	45,719	141,428	154,999	14,473	69,023	23,406	108,243

		Vance.	Wake.	Warren.	Washington.	Watauga.	Wayne.	Wilkes.	Wilson.	Yadkin.	Yancey.
	MORTGAGE DEBT REPORTS: 1920.										
	For all farms operated by owners:										
1	Number free from mortgage debt	558	1,812	797	373	1,436	840	3,021	745	1,028	1,332
2	Number with mortgage debt	171	652	306	155	238	347	466	166	297	203
3	Number with no mortgage report	202	524	325	96	74	537	536	183	782	83
	For farms consisting of owned land only:										
4	Number of farms reporting amount of debt	133	576	223	134	220	282	412	152	244	170
5	Value of land and buildings ... dollars	729,574	3,369,694	886,896	652,695	1,183,473	2,826,041	960,448	1,370,200	826,313	845,950
6	Amount of mortgage debt ... dollars	211,291	1,160,607	278,292	245,888	226,356	961,104	271,994	531,456	247,802	133,942
7	Ratio of debt to value ... per cent	29.0	34.4	31.4	37.7	19.1	34.0	28.3	38.8	30.0	15.8
8	Average rate of interest paid ... per cent	6.0	6.0	6.0	6.0	5.8	6.0	5.9	6.0	6.0	6.3
	FARM EXPENDITURES FOR LABOR, FERTILIZER, AND FEED: 1919.										
	Labor:										
9	Farms reporting ... number	513	1,780	739	486	598	2,047	950	1,794	346	471
10	Total expenditure ... dollars	81,206	251,592	104,292	93,472	52,738	283,914	54,694	205,694	29,075	24,993
11	Amount in cash ... dollars	66,631	225,569	85,738	87,146	43,871	263,910	47,973	191,746	26,619	20,416
12	Value of rent and board furnished ... dollars	14,575	26,023	18,554	6,326	8,867	20,004	6,721	13,948	2,456	4,577
	Fertilizer:										
13	Farms reporting ... number	1,879	6,190	2,801	857	1,129	4,788	3,465	4,272	2,303	950
14	Amount expended ... dollars	397,261	1,509,899	440,854	147,828	40,235	2,148,953	109,406	1,590,332	123,555	22,376
	Feed:										
15	Farms reporting ... number	1,360	4,271	1,832	316	1,084	2,480	2,534	2,321	1,017	881
16	Amount expended ... dollars	152,665	485,763	182,480	20,230	85,506	265,227	143,913	219,962	55,600	47,180

DRAINAGE—NORTH CAROLINA.

INTRODUCTION.

The following pages present the statistics of drainage for North Carolina collected at the census of 1920. The figures relate to conditions on January 1, 1920, except where indicated otherwise. No census of drainage has been taken heretofore, so there are no comparable figures for previous years. The data relate to the artificial drainage of land in farms, and of other land that ultimately will be used for agricultural purposes. The organized drainage enterprises include considerable areas of timbered and other unimproved land not yet in farms. The statistics for drainage on farms were collected in the general census of agriculture, while the statistics for drainage enterprises were obtained in a special canvass of those enterprises. Since drainage on farms may be either inside or outside an organized enterprise, and the drains that each individual owner installs upon his own farm may be either supplemental to or entirely independent of the works installed by an enterprise, the figures for the two parts of the drainage census are presented separately.

TABLE 1.—SUMMARY FOR THE STATE: 1920.

ITEM.	Amount.	Per cent of total.
DRAINAGE ON FARMS.		
Number of all farms in the state	269,763	100.0
Farms reporting land having drainage	45,246	16.8
Farms reporting land needing drainage	42,247	15.7
All land in farms ... acres	20,021,736	100.0
Improved land in farms ... acres	8,198,409	40.9
Farm land reported as provided with drainage ... acres	1,066,933	5.3
Farm land reported as needing drainage ... acres	1,925,343	9.6
Needing drainage only ... acres	189,401	0.9
Needing drainage and clearing ... acres	1,735,942	8.7
DRAINAGE ENTERPRISES.		
Approximate land area of the state ... acres	31,193,600	100.0
All land in operating drainage enterprises ... acres	542,828	1.7
Improved land ... acres	204,928	0.7
Per cent of all improved land in farms	2.5	.....
Timber and cut-over land ... acres	244,576	0.8
Other unimproved land ... acres	93,324	0.3
Swampy, subject to overflow, seeped, or alkali ... acres	77,494	0.2
Suffering a loss of crops from defective drainage ... acres	12,771	(1)
Improved land prior to drainage ... acres	84,714	0.3
Increase since drainage began ... acres	120,214	0.4
Land in nonoperating enterprises ... acres	.....	.....
Open ditches in operating enterprises ... miles	1,539.1	100.0
Completed ... miles	1,171.3	76.1
Additional under construction ... miles	367.8	23.9
Tile drains in operating enterprises ... miles	.....	.....
Completed ... miles	.....	.....
Additional under construction ... miles	.....	.....
Total capital invested in and required for completion of operating enterprises	$4,526,018	100.0
Capital invested in these enterprises to Dec. 31, 1919	3,623,518	80.1
Additional capital required to complete these enterprises	902,500	19.9
Average cost per acre when completed	8.34	.....

[1] Less than one-tenth of 1 per cent.

NORTH CAROLINA

Approximate Location and Area of Operating Drainage Enterprises.

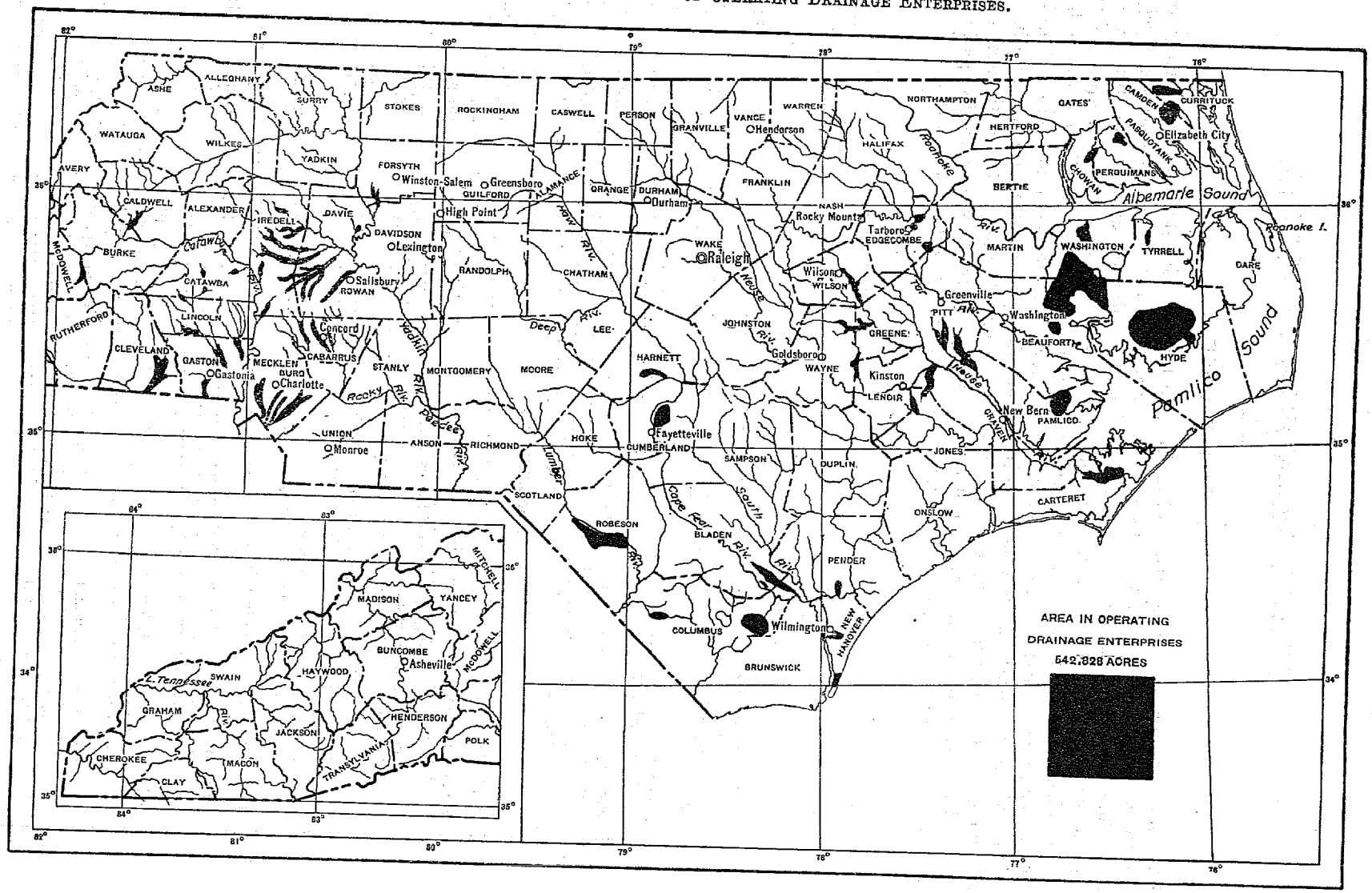

DRAINAGE ON FARMS.

Explanation of terms.—To secure uniformity in the returns relating to drainage on farms, the Bureau of the Census supplied its enumerators with certain definitions, which are substantially as follows:

Drainage of agricultural land was defined, for census purposes, as the act or process of drawing off an excess of water by underground conduits, pipes, or tiles, or by open or covered trenches in the surface of the ground, for the purpose of improving the condition of the soil and crops.

The area provided with drainage, in farms, is the acreage actually benefited or made of more value for agricultural purposes by artificial drainage, but does not include land on which only temporary work has been done, such as "bedding" the fields or laying out "dead furrows" to hasten the surface flow.

The area needing drainage, in farms, comprises the additional land not now suitable for crops which could be made available for cultivation (1) "by drainage only," which is the acreage needing no clearing or which is covered with grass, weeds, or other annual growth, and (2) "by drainage and clearing," which is the acreage covered with trees, stumps, or perennial woody shrubs.

Improved land in farms includes all land regularly tilled or mowed, land in pasture which has been cleared or tilled, land lying fallow, land in gardens, orchards, vineyards, and nurseries, and land occupied by farm buildings.

Woodland in farms includes all land covered with natural or planted forest trees which produce, or later may produce, firewood or other forest products.

Farms in drainage and levee districts are those for which the operators have answered affirmatively the question, "Has any part of this farm been afforded drainage or protection against overflow by a drainage or levee district, or by the state, the county, or a private company or individual." Levee districts, however, generally are not included in the enterprises for which data are given in this report (see definition of drainage enterprises, below).

Farms and farm land.—The acreage shown for drainage on farms represents land where drainage is actually in operation and which has actually become more fully available for growing crops by reason of the drainage. This is to be distinguished from the area merely provided with outlet facilities by organized drainage enterprises. Drainage on farms represents in most cases the result of work done by the farm owner, either independently or supplemental to the work done by a drainage enterprise, but the acreage would include also any farm land receiving similar benefits directly from the works of an enterprise.

DRAINAGE ENTERPRISES.

Explanation of terms.—The more important terms used in connection with the census of drainage enterprises were defined as follows:

Drainage enterprises comprise public corporations and local improvement districts formed under state laws, commercial enterprises draining swamp or overflowed land for sale, other organizations that may be engaged in extensive land-drainage work, and also tracts of 500 acres or more drained by individual owners. Enterprises such as levee districts that have not authorized the construction of open ditches or tile drains are not included.

Enterprises located in more than one county were divided, for tabulation, and the part in each county treated as a separate enterprise, though the capacities of drainage pumping plants are given only in the counties in which the plants are located.

Operating enterprises, as designated in this bulletin, are those that had completed the drainage works authorized, or had at any rate begun actual construction work, on or before January 1, 1920; enterprises that had been established but had not begun construction are termed "nonoperating."

Land in drainage enterprises comprises the area that has been benefited or is to be benefited by the improvement works constructed by the enterprises. In the case of overlapping enterprises, deduction has been made for the amount of duplication.

All land in drainage enterprises is divided, without regard to drainage condition, into (*a*) improved land; (*b*) timber and cut-over land, which would require clearing to be thoroughly fit for cultivation; and (*c*) all other unimproved land, which would not require expensive clearing before cultivation.

The assessed acreage for any single enterprise is the same as the area in that enterprise. However, the total assessed acreage may be considerably greater than the total land in enterprises, for in summing up the assessed acreage in the county or state, deduction was not made for acreage assessed in more than one enterprise.

Improved land in drainage enterprises consists very largely of improved farm land, though it may include some other improved land receiving benefit from the works of the enterprises.

Timber and cut-over land includes farm woodland of natural or planted forest trees as well as other timber land or areas that would need clearing of trees, stumps, or perennial woody shrubs.

Land designated as swampy or subject to overflow includes all land permanently or generally too wet for cultivation, land subject to periodical inundation by stream floods, seeped and alkali land in irrigated regions, and all other land unfit for cultivation by reason of insufficient drainage. This classification is without respect to the conditions as to improvement or timber.

The area suffering loss of crops is intended to include only land devoted to planted crops which suffer damage, either partial or complete, because of defective drainage. Land which would be cultivated if drained or protected against overflow is not included.

Capital invested, for the purpose of this investigation, was defined as cost, including charges for engineering, organization, rights of way, construction of drainage works, damages, land and buildings except those held for sale or farming, and any other expenditures properly chargeable to drainage and paid by the enterprise.

The drainage works of an enterprise include all varieties of underground conduits, pipes, or lines of tile, or drains of stone, wood, or other material; also open ditches and canals, together with accessory levees, dikes, dams, weirs, pumping machinery, gates, and other devices for the draining away or control of surface and soil waters.

Tile, as the term is here used, includes pipes of earthenware, concrete, or other material buried beneath the surface in such a way as to permit the excess water to flow away. The size, if circular, is expressed by the inside diameter in inches.

Ditches include all open artificial trenches, usually with sloping sides. The width is that of the bottom.

The type of drainage shows whether the drainage water from an enterprise is discharged by gravity or by pumping.

A pumping district is one where all or a part of the water from the drains collecting at a low point must be raised by some form of machinery in order that it may be removed from the area.

Drainage pumps include all kinds of machinery and devices for lifting the drainage water.

Pumping engines include all kinds of engines and motors for operating the drainage pumps.

Operating and nonoperating enterprises.—In the tables that follow, statistics are given for operating enterprises only, as no nonoperating drainage enterprises were found in North Carolina. The operating enterprises, as already defined, include both those that have completed their drainage works and those with such works under construction. Among the latter might be any that had completed the original plan of drainage works some years ago but were constructing extensions or enlargements on January 1, 1920.

TABLE 2.—LAND AND CAPITAL INVESTED IN ALL ENTERPRISES, CLASSIFIED AS BETWEEN WORKS COMPLETED AND WORKS UNDER CONSTRUCTION: 1920.

CLASS.	LAND.		CAPITAL.[1]		
			To Dec. 31, 1919.		
	Acreage.	Per cent of total.	Amount.	Per cent of total.	Additional required to complete.
All operating enterprises[2]	542,828	100.0	$3,623,518	100.0	$902,500
With works completed	440,657	81.2	3,075,018	84.9	.....
With works under construction	102,171	18.8	548,500	15.1	902,500

[1] The inquiry asked for the "total cost of the enterprise to Dec. 31, 1919," and for an "estimate of additional investment to complete."
[2] No nonoperating enterprises in North Carolina.

Location of enterprises.—The greater part of the land in drainage enterprises in North Carolina is in the northeastern part of the state. Of the total of 542,828 acres, 475,914 acres, or 87.7 per cent, are in the Coastal Plain region, and only 66,914 acres, or 12.3 per cent, are in the Piedmont section. On the peninsula between Albemarle Sound and Pamlico River are 227,482 acres, or 41.9 per cent of the state total.

TABLE 3.—LAND AND CAPITAL INVESTED IN ALL ENTERPRISES, CLASSIFIED BY DRAINAGE BASIN: 1920.

DRAINAGE BASIN.	LAND.		CAPITAL.		
			To Dec. 31, 1919.		
	Acreage.	Per cent of total.	Amount.	Per cent of total.	Additional required to complete.
All operating enterprises[1]	542,828	100.0	$3,623,518	100.0	$902,500
Pamlico River	116,655	21.5	642,600	17.7	440,000
Neuse River	28,499	5.3	339,000	9.4	3,000
Cape Fear River	72,472	13.4	448,500	12.4	.....
Peedee River	59,369	10.9	593,545	16.4	19,500
Santee River	46,145	8.5	439,351	12.1	.....
Atlantic Ocean	219,688	40.5	1,160,522	32.0	440,000

[1] No nonoperating enterprises in North Carolina.

Condition of land in enterprises.—In the Coastal Plain region the drainage enterprises are for the reclamation of broad areas that are mostly timbered or cut-over swamp land. In the region of Albemarle and Pamlico Sounds much of the land surface is practically flat and only slightly above sea level. In the Piedmont section of the state the drainage problem is that of preventing damage by overflow from stream floods of short duration, and the enterprises are generally narrow strips forming the overflowed bottom land between the hills.

The usual purpose of an organized enterprise is merely to provide adequate outlets into which the landowners of the district may drain their farms and to afford relief from overflow for the district as a unit. Therefore the fact that an enterprise which has completed the construction of the drainage works authorized contains land still swampy or subject to overflow, or land that suffers damage to crops, does not show that the improvement works are inadequate.

TABLE 4.—LAND IN ALL ENTERPRISES, CLASSIFIED BY CONDITION: 1920.

CONDITION OF LAND.	OPERATING ENTERPRISES.[1]			
	Total.		Works completed (acres).	Works under construction (acres).
	Acreage.	Per cent of all land.		
All land in enterprises	542,828	100.0	440,657	102,171
Improved land	204,928	37.8	198,509	6,419
Timber and cut-over land	244,576	45.1	179,934	64,642
Other unimproved land	93,324	17.2	62,214	31,110
Swampy or subject to overflow	77,494	14.3	25,089	52,405
Suffering a loss of crops	12,771	2.4	11,897	874

[1] No nonoperating enterprises in North Carolina.

Size of enterprises.—Presentation of the statistics by counties requires that an enterprise located in more than one county be divided, and the part in each county be considered a separate enterprise. In this way 104 drainage enterprises are counted in North Carolina, with an average area of 5,312 acres assessed. The assessed acreage exceeds the land in enterprises by 9,600 acres, which is the amount of overlapping. The land in enterprises and the assessed acreage on each line of Table 5 refer to the same enterprises. From the total area of each enterprise, designated as the assessed acreage, deduction was made for the amount of overlapping with enterprises organized previously, to determine the acreage to be tabulated as land in enterprises.

TABLE 5.—LAND IN OPERATING ENTERPRISES, CLASSIFIED BY SIZE OF AREA ASSESSED: 1920.

SIZE GROUP.	Land in enterprises (acres).	ASSESSED AREA.	
		Acreage.	Per cent of total.
All operating enterprises	542,828	552,428	100.0
Less than 200 acres	120	120	(1)
200 to 499 acres	2,997	2,997	0.5
500 to 999 acres	15,928	15,928	2.9
1,000 to 4,999 acres	93,226	96,026	17.4
5,000 to 9,999 acres	64,917	71,717	13.0
10,000 to 49,999 acres	265,640	265,640	48.1
50,000 to 99,999 acres	.....	.....	.....
100,000 to 499,999 acres	100,000	100,000	18.1

[1] Less than one-tenth of 1 per cent.

Character of enterprises.—The drainage enterprises in North Carolina comprise drainage districts, county drains, incorporated ditches, commercial land development companies, and private undertakings by individual landowners. The drainage districts, county drains, and incorporated ditches have been established under general laws and local or special acts intended to promote the reclamation and improvement of land that is wet or subject to overflow.

There are 81 drainage districts organized under the general drainage law of March 5, 1909 (ch. 442). Such districts are established by the superior courts of the counties in which they are situated. The petition for establishment must be signed by a majority of the resident landowners or by the owners of three-fifths of the land in the proposed district. Three disinterested viewers are appointed by the clerk of the court to report regarding the practicability of the project and the proper boundaries of the district, which must include no land that will not be benefited. If the report recommends against establishment, the petition is dismissed. After the decree of establishment has been issued the viewers prepare plans for the drainage works, assess damages, and divide the land into five classes according to the benefits that will accrue to the various tracts. Public hearings are held by the clerk of the court upon the viewers' reports, before the district is established and after the assessment of damages and the classification of the lands. From the clerk's determinations regarding damages and classification, appeals may be taken to the superior court. Three drainage commissioners are appointed by the clerk of the court, after being elected by the landowners. The drainage works are constructed by the commissioners, who apportion the cost according to the classification of the land. The five classes are assessed, per acre, in the ratio 5:4:3:2:1. If the average cost is less than 25 cents per acre, the assessments are collected in one installment; if it exceeds 25 cents per acre, the drainage commissioners may issue bonds of the district, payable in 3 to 12 years, in an amount not exceeding the unpaid assessments. Districts in more than one county are under the jurisdiction of the court with which the petition is filed. Subdistricts may be organized within any drainage district, in the same manner as main districts.

A drainage district of 3,000 acres has been formed under the general drainage law of March 6, 1905 (ch. 541). Upon petition from a majority of the owners of land adjacent to and on both sides of the creek or branch the county commissioners declare the district established. Each owner then is required to clean out the watercourse through or abutting his property, or the work will be done and the cost assessed against him. One district of 1,700 acres was created by a special act of the legislature.

The county drains are organized under local laws. All but one of the enterprises in Mecklenburg County have been formed under an act of March 3, 1911 (ch. 538), applying in only that county. The law created a county drainage commission to secure such drainage improvements in the county as might seem advantageous. The land to be benefited by each drain is divided by the commission into five classes, and the cost is assessed in the same manner as provided in the drainage district law of 1909. Hearing on the classification is held by the commission, from whose determinations appeal may be taken to the superior court of the county. Damages for lands condemned are determined as in railroad condemnation cases. Plans for the works are prepared and contracts for construction are let by the commission. Assessments are levied annually until the works are paid for, at not to exceed $5 per acre. Bonds for drainage work may be issued for the commission, not to exceed $15,000.

One county drain has been established, to benefit 600 acres, under an act of February 27, 1885 (ch. 149), effective in only Rowan, Davidson, Davie, and Catawba Counties. Upon petition from a majority of the owners of land on any one of the streams in the county, five drainage commissioners are appointed by the county commissioners. The drainage commissioners estimate each owner's acreage that will be affected, and the owners then furnish laborers, each in proportion to his acreage and the wetness of his land, to work under overseers appointed by the commissioners.

Incorporated ditches may be established by the superior courts of the counties, under an act of April 10, 1869 (ch. 164). Petition is filed by a landowner who desires drainage and can secure outlet only across the land of another owner who also will be benefited by the drain. Commissioners are appointed by the court to determine the location and size of the drain and the proportion of cost to be paid by each owner benefited. The drain will not be established if the estimated cost exceeds three-fourths of the value of the land to be benefited, if the lower lands will not be increased 25 per cent in value, or if the owners of one-half in value of the land to be affected do not consent. A statute of 1795, also, provided for any landowner needing to secure drainage outlet across the property of an objecting owner. As amended that law requires a petition to the clerk of the superior court, who will appoint commissioners to assess the damages that the petitioner must pay before he may construct the drain.

Many amendments to the laws enumerated above have been made, but without affecting the forms of the enterprises or the methods of organization as described. A large number of local and special laws have been enacted, for which no enterprises were reported.

TABLE 6.—LAND AND CAPITAL INVESTED IN ALL ENTERPRISES, CLASSIFIED BY CHARACTER OF ENTERPRISE: 1920.

CHARACTER OF ENTERPRISE.	LAND.		CAPITAL.		
	Acreage.	Per cent of total.	To Dec. 31, 1919. Amount.	To Dec. 31, 1919. Per cent of total.	Additional required to complete.
All operating enterprises[1]	542,828	100.0	$3,623,518	100.0	$902,500
Drainage districts	458,396	84.4	3,161,317	87.2	484,500
County drains	17,724	3.3	113,101	3.1	.....
Incorporated ditches	6,857	1.3	34,100	0.9	.....
Commercial developments	30,976	5.7	170,000	4.7	415,000
Individual ownerships	28,875	5.3	145,000	4.0	3,000

[1] No nonoperating enterprises in North Carolina.

Drainage works.—The total works completed by drainage enterprises to December 31, 1919, comprised 1,171.3 miles of open ditches and 33.5 miles of accessory levees; the additional lengths under construction were 367.8 miles of ditches only. These figures do not include drains or levees installed by individual farm owners supplemental to the works of the enterprises, nor the works of flood protection or levee districts that had not undertaken the construction of ditches or tile drains. There is one pumping district for land drainage in North Carolina. All the drainage water from 100,000 acres is removed by 16 centrifugal pumps of 1,000,000 gallons per minute capacity, operated by steam engines capable of developing 1,000 horsepower.

TABLE 7.—LAND AND CAPITAL INVESTED IN OPERATING ENTERPRISES, CLASSIFIED BY KIND OF DRAINAGE WORKS: 1920.

KIND OF WORKS.	LAND.		CAPITAL.		
	Acreage.	Per cent of total.	To Dec. 31, 1919. Amount.	To Dec. 31, 1919. Per cent of total.	Additional required to complete.
All kinds	542,828	100.0	$3,623,518	100.0	$902,500
Open ditches only	435,295	80.2	2,827,144	78.0	902,500
Open ditches and levees	107,533	19.8	796,374	22.0	.....

The average depth of the main or outlet ditch was reported for each enterprise. The maximum reported for any enterprise in the state and the maximum in each county are shown in line 15 of County Table II. The maximum length, width, and depth of outlet shown in that table for any county may not refer to the same enterprise.

In County Table II, line 16 shows the mean depth of branch ditches, which is a very crude indication of the depth of soil drainage that may be obtained in the enterprises as determined by the depth of outlet provided for farm drains. The mean depth was computed by giving each separate depth a weight in proportion to the acreage it serves. As most enterprises reported depths in whole numbers only, the occasional decimals were omitted in making these computations. Depths of 10 feet and more were omitted; to include this group, computed as 10 feet, would show the mean depth for the state 7.5 instead of 6.7 feet.

TABLE 8.—LAND IN OPERATING ENTERPRISES, CLASSIFIED BY AVERAGE DEPTH OF BRANCH DITCHES: 1920.

DEPTH OF BRANCH DITCHES.	Acreage.	Per cent of total.
All operating enterprises	542,828	100.0
4.0 to 4.9 feet	16,380	3.0
5.0 to 5.9 feet	41,092	7.6
6.0 to 6.9 feet	101,094	18.6
7.0 to 7.9 feet	104,795	19.3
8.0 to 8.9 feet	44,940	8.3
9.0 to 9.9 feet	47,929	8.8
10 feet and more	105,300	19.4
Not reporting branches	81,298	15.0

Maintenance of works.—The law of 1909, as amended, requires that in each drainage district the original assessment for cost of construction shall include an amount estimated to be sufficient for keeping the works in repair for three years. The drainage commissioners are authorized also to levy special assessments for maintenance purposes, apportioned like the cost of construction, whenever deemed necessary by the commissioners. For maintenance of works constructed by the Mecklenburg County drainage commission, under the act of 1911, that commission may levy assessments apportioned like those for construction.

TABLE 9.—LAND AND CAPITAL INVESTED IN OPERATING ENTERPRISES, CLASSIFIED BY METHOD OF MAINTENANCE: 1920.

METHOD OF MAINTENANCE.	LAND.		CAPITAL.		
	Acreage.	Per cent of total.	To Dec. 31, 1919. Amount.	To Dec. 31, 1919. Per cent of total.	Additional required to complete.
All operating enterprises	542,828	100.0	$3,623,518	100.0	$902,500
By district forces	9,406	1.7	147,471	4.1	.....
By contract	160,101	29.5	1,090,054	30.1	13,500
By landowners	28,810	5.3	299,995	8.3	.....
Method not stated	8,350	1.5	79,000	2.2	.....
No maintenance provided	295,421	54.4	1,827,998	50.4	514,000
Not reporting	40,740	7.5	179,000	4.9	375,000

Date of organization.—The progress in drainage development is shown only roughly by the dates of the organization of the enterprises, which are the dates when the districts were established by the court or other designated officials, since there may be a period of a year or more between the decree of establishment and the beginning of actual construction, and since the work of construction may occupy several years in a large district. It was not practicable, however, for the census to secure data as to the time of the beginning or the completion of the drainage works. Under the date of organization are tabulated the entire area, works, and capital of each enterprise, even including any extensions made after the original plan of reclamation was completed.

TABLE 10.—LAND IN OPERATING ENTERPRISES, CLASSIFIED BY DATE ENTERPRISE WAS ORGANIZED: 1920.

DATE OF ORGANIZATION.	LAND.		AREA ASSESSED.	
	Acreage.	Per cent of total.	Acreage.	Per cent of total.
All operating enterprises	542,828	100.0	552,428	100.0
Before 1860	1,650	0.3	1,650	0.3
1880 to 1889	2,507	0.5	2,507	0.5
1905 to 1909	51,553	9.5	51,553	9.3
1910 to 1914	347,661	64.0	357,261	64.7
1915 to 1919	139,457	25.7	139,457	25.2

TABLE 11.—CAPITAL INVESTED IN OPERATING ENTERPRISES, CLASSIFIED BY DATE ENTERPRISE WAS ORGANIZED: 1920.

DATE OF ORGANIZATION.	CAPITAL.		
	To Dec. 31, 1919.		Additional required to complete.
	Amount.	Per cent of total.	
All operating enterprises	$3,623,518	100.0	$602,500
Before 1860	10,000	0.3	.....
1880 to 1889	10,000	0.3	.....
1905 to 1909	327,500	9.0	.....
1910 to 1914	2,329,767	49.0	6,000
1915 to 1919	946,251	41.4	896,500

TABLE 12.—DRAINS AND LEVEES (COMPLETED AND UNDER CONSTRUCTION) IN OPERATING ENTERPRISES, CLASSIFIED BY DATE ENTERPRISE WAS ORGANIZED: 1920.

DATE OF ORGANIZATION.	DITCHES.		LEVEES.	
	Miles.	Per cent of total.	Miles.	Per cent of total.
All drains and levees	1,539.1	100.0	33.5	100.0
Before 1860	6.0	0.4	.....	.....
1880 to 1889	5.0	0.3	.....	.....
1905 to 1909	111.7	7.3	2.5	7.5
1910 to 1914	758.6	49.3	31.0	92.5
1915 to 1919	657.8	42.7	.....	.....

Crops.—The principal crops grown upon the drained land in drainage enterprises are corn and cotton. Data were not secured to show the part of each enterprise planted to any crop, so the enterprises have been classified according to the principal crop, and the total area of improved land is shown thus classified, in County Table II. No data were secured at the general census of agriculture to separate the crops grown upon land drained artificially from those produced upon land drained naturally.

COUNTY TABLE I.—DRAINAGE ON FARMS: 1920.

		THE STATE.	Alamance.	Alleghany.	Anson.	Ashe.	Beaufort.	Bertie.	Bladen.
1	Number of all farms in the state or county	269,763	2,765	1,409	3,706	3,407	3,228	3,340	2,452
2	Farms reporting land having drainage	45,246	65	90	187	515	2,250	1,341	1,223
3	Farms reporting land needing drainage	42,247	242	99	592	989	1,739	1,000	1,040
4	Farms in drainage and levee districts	1,881	3	.....	9	1	261	2	49
	LAND AND FARM AREA.								
5	Approximate land area of the state or county ... acres	31,193,600	314,880	149,760	355,840	273,280	537,600	449,920	624,640
6	All land in farms ... acres	20,021,736	230,175	138,908	251,975	260,765	218,828	233,242	249,916
7	Improved land in farms ... acres	8,198,409	100,776	91,789	112,352	158,051	79,403	87,284	68,177
8	Woodland in farms ... acres	10,299,547	119,583	45,286	121,717	87,744	134,311	137,446	163,196
9	Other unimproved land in farms ... acres	1,523,780	18,816	1,833	17,906	14,970	5,114	8,512	18,543
10	Farm land reported as provided with drainage ... acres	1,066,933	707	715	2,152	3,877	57,455	22,698	30,434
11	Farm land reported as needing drainage ... acres	1,925,343	1,613	1,114	24,142	23,123	100,164	28,855	71,506
12	Drainage only ... acres	189,401	89	382	1,408	1,345	1,039	1,779	6,238
13	Drainage and clearing ... acres	1,735,942	1,524	732	22,734	21,778	99,125	27,076	65,268

		Brunswick.	Buncombe.	Burke.	Cabarrus.	Caldwell.	Camden.	Carteret.	Catawba.	Chowan.
1	Number of all farms in the county	1,417	3,701	2,194	2,427	1,972	875	858	2,916	1,028
2	Farms reporting land having drainage	692	138	184	113	88	659	102	188	610
3	Farms reporting land needing drainage	861	160	197	84	110	206	80	118	386
4	Farms in drainage and levee districts	.....	.....	7	3	19	20	.....	28	1
	LAND AND FARM AREA.									
5	Approximate land area of the county ... acres	505,600	408,960	341,760	249,600	301,440	140,800	366,720	261,120	105,600
6	All land in farms ... acres	209,959	266,134	195,202	206,903	183,636	52,845	69,464	217,463	77,253
7	Improved land in farms ... acres	28,554	129,467	58,461	101,873	61,204	35,384	17,304	113,685	33,973
8	Woodland in farms ... acres	164,810	126,615	117,774	73,906	113,788	17,206	42,189	80,192	41,288
9	Other unimproved land in farms ... acres	16,595	10,052	18,967	31,124	8,584	255	9,971	23,586	1,992
10	Farm land reported as provided with drainage ... acres	13,309	2,749	1,052	1,895	893	25,826	4,691	1,554	15,966
11	Farm land reported as needing drainage ... acres	66,138	3,454	5,474	1,214	2,511	5,674	16,085	627	16,810
12	Drainage only ... acres	13,878	231	313	786	556	90	4,015	265	681
13	Drainage and clearing ... acres	52,260	3,223	5,161	428	1,955	5,584	12,070	362	16,129

COUNTY TABLE I.—DRAINAGE ON FARMS: 1920—Continued.

		Clay.	Cleveland.	Columbus.	Craven.	Cumberland.	Currituck.	Davidson.	Davie.	Duplin.
1	Number of all farms in the county	808	4,016	3,580	2,598	3,100	984	3,770	1,768	4,686
2	Farms reporting land having drainage	126	142	2,695	1,134	706	266	504	130	2,538
3	Farms reporting land needing drainage	61	112	2,428	582	604	212	669	144	1,453
4	Farms in drainage and levee districts	.....	77	37	1	5	13	6	.....	2
	LAND AND FARM AREA.									
5	Approximate land area of the county ... acres	140,800	317,440	597,120	422,400	428,800	186,880	364,160	165,120	505,600
6	All land in farms ... acres	71,130	252,539	284,184	149,899	233,840	88,843	311,746	151,713	314,600
7	Improved land in farms ... acres	24,876	132,425	78,693	69,701	92,196	50,589	128,542	67,690	98,638
8	Woodland in farms ... acres	40,871	89,431	180,640	72,587	130,864	29,875	130,689	56,856	195,236
9	Other unimproved land in farms ... acres	5,383	30,683	24,851	17,611	10,780	8,379	52,515	27,167	20,726
10	Farm land reported as provided with drainage ... acres	987	4,735	58,397	21,782	18,620	15,957	3,873	1,426	54,984
11	Farm land reported as needing drainage ... acres	386	1,455	130,123	37,428	42,262	7,034	21,191	1,686	86,421
12	Drainage only ... acres	307	341	10,479	6,424	3,609	185	1,277	755	3,924
13	Drainage and clearing ... acres	79	1,114	119,644	31,004	38,653	6,849	19,914	931	82,497

		Edgecombe.	Forsyth.	Franklin.	Gaston.	Gates.	Graham.	Granville.	Greene.	Guilford.
1	Number of all farms in the county	3,840	2,849	4,226	2,339	1,583	746	3,503	2,740	4,021
2	Farms reporting land having drainage	1,765	155	8	148	589	48	87	229	63
3	Farms reporting land needing drainage	648	186	429	121	370	75	123	10	172
4	Farms in drainage and levee districts	1	23	3	28	4	.....	.....	79	1
	LAND AND FARM AREA.									
5	Approximate land area of the county ... acres	325,760	240,640	299,520	232,320	229,760	190,720	321,920	161,280	442,240
6	All land in farms ... acres	256,842	209,604	223,615	178,346	125,075	63,112	208,604	126,754	350,659
7	Improved land in farms ... acres	138,733	94,389	105,608	87,300	49,140	17,457	112,556	67,447	145,795
8	Woodland in farms ... acres	108,749	95,265	102,428	63,656	65,778	43,191	151,469	56,056	165,551
9	Other unimproved land in farms ... acres	9,360	19,960	15,579	27,390	10,157	2,464	34,579	3,251	39,313
10	Farm land reported as provided with drainage ... acres	61,838	1,437	5,006	1,939	15,488	705	3,598	4,516	837
11	Farm land reported as needing drainage ... acres	39,539	2,131	18,124	1,901	13,033	924	5,892	208	3,773
12	Drainage only ... acres	3,488	1,234	592	705	2,079	248	818	140	1,293
13	Drainage and clearing ... acres	36,051	897	17,532	1,196	10,954	676	5,074	68	2,480

		Halifax.	Harnett.	Haywood.	Henderson.	Hertford.	Hoke.	Hyde.	Iredell.	Jackson.
1	Number of all farms in the county	4,671	3,378	2,074	1,973	2,084	1,496	1,148	4,115	1,852
2	Farms reporting land having drainage	463	525	89	148	954	237	491	217	108
3	Farms reporting land needing drainage	833	1,046	238	93	649	153	201	234	157
4	Farms in drainage and levee districts	9	5	.....	.....	1	.....	38	166	.....
	LAND AND FARM AREA.									
5	Approximate land area of the county ... acres	432,640	376,320	349,440	229,120	218,240	266,880	394,880	376,320	316,160
6	All land in farms ... acres	334,803	239,746	172,268	148,741	185,516	99,543	80,675	347,747	148,588
7	Improved land in farms ... acres	152,328	90,947	81,796	53,150	66,289	52,655	37,060	160,738	49,777
8	Woodland in farms ... acres	155,880	142,809	83,086	67,434	114,475	36,402	32,270	151,888	85,525
9	Other unimproved land in farms ... acres	26,595	5,990	7,386	28,167	4,752	10,486	11,345	35,121	13,286
10	Farm land reported as provided with drainage ... acres	17,634	6,221	781	3,297	18,633	4,117	15,697	2,461	832
11	Farm land reported as needing drainage ... acres	46,832	46,646	8,108	1,948	24,285	5,937	75,265	2,564	5,446
12	Drainage only ... acres	4,490	1,409	273	573	387	337	50,117	1,246	297
13	Drainage and clearing ... acres	42,342	45,237	7,835	1,375	23,898	5,600	25,148	1,318	5,149

		Johnston.	Jones.	Lee.	Lenoir.	Madison.	Martin.	Mecklenburg.	Moore.	Nash.
1	Number of all farms in the county	7,026	1,540	1,465	3,162	2,935	2,515	4,344	2,176	4,451
2	Farms reporting land having drainage	1,267	62	85	1,502	107	274	183	97	322
3	Farms reporting land needing drainage	1,315	67	260	546	82	293	600	158	485
4	Farms in drainage and levee districts	2	.....	.....	11	.....	1	24	.....	13
	LAND AND FARM AREA.									
5	Approximate land area of the county ... acres	516,480	266,880	167,040	249,600	279,040	280,320	382,080	408,960	375,040
6	All land in farms ... acres	396,438	156,634	121,006	189,153	213,290	191,404	288,105	229,597	241,948
7	Improved land in farms ... acres	177,433	52,868	37,077	90,322	106,249	79,360	151,447	57,820	108,272
8	Woodland in farms ... acres	212,552	97,692	80,793	93,247	97,260	106,055	90,898	161,799	126,119
9	Other unimproved land in farms ... acres	6,453	6,074	3,136	5,584	9,781	5,989	45,760	9,978	7,557
10	Farm land reported as provided with drainage ... acres	16,649	1,648	746	47,556	685	14,076	2,115	779	8,797
11	Farm land reported as needing drainage ... acres	43,718	6,949	16,891	28,804	1,266	18,892	10,036	10,052	17,094
12	Drainage only ... acres	2,988	241	533	8,663	55	4,655	2,015	388	694
13	Drainage and clearing ... acres	40,730	6,708	16,358	20,141	1,211	14,237	8,021	9,664	16,400

COUNTY TABLE I.—DRAINAGE ON FARMS: 1920—Continued.

		New Hanover.	Northampton.	Onslow.	Pamlico.	Pasquotank.	Pender.	Perquimans.	Pitt.	Randolph.
1	Number of all farms in the county	323	3,501	2,179	1,316	1,360	1,886	1,462	5,937	3,871
2	Farms reporting land having drainage	60	1,128	740	811	730	349	778	2,022	63
3	Farms reporting land needing drainage	84	358	412	450	188	705	289	1,124	394
4	Farms in drainage and levee districts	1	5	.....	344	.....	10	8	27	.....
	LAND AND FARM AREA.									
5	Approximate land area of the county ... acres	138,240	322,560	475,520	224,000	142,720	521,600	161,280	401,280	513,920
6	All land in farms ... acres	17,926	222,418	193,176	85,382	84,469	178,981	86,360	293,062	405,320
7	Improved land in farms ... acres	6,137	104,841	54,196	35,170	51,065	44,003	48,463	146,327	132,242
8	Woodland in farms ... acres	9,864	105,156	133,804	42,169	29,878	128,585	37,222	137,350	242,732
9	Other unimproved land in farms ... acres	1,925	12,421	5,176	8,043	3,526	6,393	675	9,385	30,346
10	Farm land reported as provided with drainage ... acres	1,244	21,526	15,650	20,213	26,709	10,240	24,847	52,706	773
11	Farm land reported as needing drainage ... acres	2,996	11,479	26,463	22,936	9,147	54,311	8,972	63,627	20,498
12	Drainage only ... acres	216	1,591	413	111	156	1,452	88	3,057	488
13	Drainage and clearing ... acres	2,780	9,888	26,050	22,825	8,991	52,859	8,884	60,570	20,010

		Richmond.	Robeson.	Rowan.	Sampson.	Scotland.	Stanly.	Transylvania.	Tyrrell.	Union.
1	Number of all farms in the county	1,797	6,564	3,474	5,771	1,830	2,519	799	643	4,820
2	Farms reporting land having drainage	25	2,980	268	1,809	659	211	184	257	564
3	Farms reporting land needing drainage	215	1,841	210	2,264	191	83	65	152	1,093
4	Farms in drainage and levee districts	1	97	103	1	.....	2	.....	164	.....
	LAND AND FARM AREA.									
5	Approximate land area of the county ... acres	333,440	633,600	312,960	567,040	223,360	266,240	242,560	249,600	361,600
6	All land in farms ... acres	164,521	400,228	296,408	427,493	114,942	207,205	69,984	54,440	347,939
7	Improved land in farms ... acres	77,593	209,367	145,063	148,867	75,822	87,549	19,383	18,610	156,443
8	Woodland in farms ... acres	76,519	161,363	118,042	257,246	35,112	103,191	43,283	34,910	160,533
9	Other unimproved land in farms ... acres	10,409	29,498	33,303	21,380	4,008	16,465	7,318	920	30,963
10	Farm land reported as provided with drainage ... acres	589	93,052	2,136	36,346	18,931	10,432	4,893	5,762	9,732
11	Farm land reported as needing drainage ... acres	11,196	89,045	4,174	123,085	11,810	2,222	1,983	4,516	35,808
12	Drainage only ... acres	342	6,570	759	6,437	756	685	843	411	3,451
3	Drainage and clearing ... acres	10,854	82,475	3,415	116,648	11,054	1,537	1,143	4,105	32,357

		Warren.	Washington.	Watauga.	Wayne.	Wilkes.	Wilson.	Yadkin.	All other counties.[1]
1	Number of all farms in the county	3,169	1,110	2,020	5,030	4,971	4,439	2,646	55,120
2	Farms reporting land having drainage	85	321	249	1,689	370	1,271	164	651
3	Farms reporting land needing drainage	502	92	805	689	846	859	40	4,575
4	Farms in drainage and levee districts	.....	3	2	61	.....	26	.....	73
	LAND AND FARM AREA.								
5	Approximate land area of the county ... acres	272,000	209,280	193,020	365,440	470,400	238,720	207,360	6,299,520
6	All land in farms ... acres	195,381	73,866	171,935	281,591	369,084	185,029	202,321	4,344,300
7	Improved land in farms ... acres	81,031	35,422	84,138	140,009	109,865	98,641	78,920	1,574,082
8	Woodland in farms ... acres	102,572	34,470	82,933	122,696	211,939	82,780	95,544	2,407,237
9	Other unimproved land in farms ... acres	11,778	3,974	4,864	18,886	47,280	3,608	27,857	362,981
11	Farm land reported as provided with drainage ... acres	1,075	8,794	1,980	35,765	2,142	28,025	2,300	5,559
12	Farm land reported as needing drainage ... acres	28,365	3,415	25,942	19,168	22,974	18,944	792	148,724
13	Drainage only ... acres	715	53	1,073	1,121	822	1,067	233	6,137
14	Drainage and clearing ... acres	27,650	3,362	24,869	18,047	22,152	17,877	559	142,587

[1] No drainage on farms reported in Orange and Person Counties.

112353°—24—N C——8

COUNTY TABLE II.—OPERATING DRAINAGE ENTERPRISES: 1920.

		The State.	Beaufort.	Bladen.	Camden.	Carteret.	Cleveland.	Columbus.
	LAND AREA.							
1	Approximate land area of the state or county ... acres	31,193,600	537,600	624,640	140,800	366,720	317,440	597,120
2	All land in operating drainage enterprises ... acres	542,828	59,629	7,533	11,914	33,000	14,622	34,000
3	Improved land ... acres	204,928	24,803	6,731	2,979	150	10,967	5,300
4	Per cent of all improved land in farms	2.5	31.2	9.9	8.4	0.9	8.3	6.7
5	Timber and cut-over land ... acres	244,576	34,826	802	8,935	4,950	...	28,700
6	Other unimproved land ... acres	93,324	...	...	...	27,900	3,655	...
7	Swampy or subject to overflow, in enterprises ... acres	77,494	3,000	...	...	32,850	2,193	...
8	Suffering a loss of crops from defective drainage ... acres	12,771	...	...	...	...	2,193	...
9	Assessed acreage	552,428	59,629	7,533	11,914	33,000	14,622	34,000
10	Excess over all land in operating enterprises ... acres	9,600	...	...	...	...	...	...
	DRAINAGE WORKS.							
	Open ditches:							
11	Completed ... miles	1,171.3	107.6	24.5	8.0	41.2	24.0	61.0
12	Additional under construction ... miles	367.8	8.0	...	...	233.8	...	...
13	Maximum completed in any enterprise ... miles	110.0	42.5	10.0	8.0	41.2	24.0	42.0
14	Maximum width at bottom of ditch [1] ... feet	70	46	28	30	8	35	14
15	Maximum of average depths of outlet ditches [1] ... feet	14.0	10.0	8.0	7.0	8.0	10.0	14.0
16	Mean depth of branch ditches [1] ... feet	6.7	8.0	4.1	7.0	6.0	8.0	8.2
	Accessory levees and dikes:							
17	Completed ... miles	33.5	...	3.5	...	...	...	...
18	Additional under construction ... miles	...	...	...	...	...	...	...
	Pumping plants:							
19	Engine capacity ... horsepower	1,000	...	...	...	...	...	...
20	Pump capacity ... gallons per minute	1,000,000	...	...	...	...	...	...
21	Area served by pumps ... acres	100,000	...	...	...	...	...	...
22	Area drained by open ditches only [1] ... acres	435,295	59,629	...	11,914	33,000	14,622	34,000
23	Length of the ditches ... miles	1,404.6	115.6	...	8.0	275.0	24.0	61.0
24	Average length per acre ... feet	17.0	10.2	...	3.5	44.0	8.7	9.5
25	Area having open ditches and levees [1] ... acres	107,533	...	7,533	...	...	...	...
26	Length of the ditches ... miles	134.5	...	24.5	...	...	...	...
27	Average length per acre ... feet	6.6	...	17.2	...	...	...	...
28	Length of the accessory levees ... miles	33.5	...	3.5	...	...	...	...
	DEVELOPMENT OF LAND.							
29	Improved land in operating enterprises, 1920 ... acres	204,928	24,803	6,731	2,979	150	10,967	5,300
30	Improved land prior to drainage ... acres	84,714	5,819	838	2,383	...	...	3,000
31	Increase since drainage ... acres	120,214	18,984	5,893	596	150	10,967	2,300
32	Per cent of increase	141.9	326.2	703.2	25.0	...	...	76.7
33	Per cent increase is of all improved land in farms, 1920	1.5	23.9	8.6	1.7	0.9	8.3	2.9
34	Timber and cut-over land, 1920 ... acres	244,576	34,826	802	8,935	4,950	...	28,700
35	Timber and cut-over land prior to drainage ... acres	311,626	52,010	6,695	9,531	4,950	...	31,000
36	Decrease since drainage ... acres	67,050	17,184	5,893	596	...	...	2,300
37	Per cent of decrease	21.5	33.0	88.0	6.3	...	...	7.4
38	Other unimproved land, 1920 ... acres	93,324	...	...	...	27,900	3,655	...
39	Other unimproved land prior to drainage ... acres	146,488	1,800	...	...	28,050	14,622	...
40	Decrease since drainage ... acres	53,164	1,800	...	...	150	10,967	...
41	Per cent of decrease	36.3	100.0	...	...	0.5	75.0	...
42	Swampy or subject to overflow, 1920 ... acres	77,494	3,000	...	...	32,850	2,193	...
43	Swampy or subject to overflow prior to drainage ... acres	311,110	33,000	5,700	5,957	33,000	14,622	28,000
44	Decrease since drainage ... acres	233,616	30,000	5,700	5,957	150	12,429	28,000
45	Per cent of decrease	75.1	90.9	100.0	100.0	0.5	85.0	100.0
	CAPITAL INVESTED AND COST PER ACRE.							
46	Total capital invested in and required for completion of operating enterprises ... dollars	4,526,018	333,250	61,000	30,000	395,000	75,000	232,000
47	Capital invested in these enterprises to Dec. 31, 1919 ... dollars	3,623,518	304,250	61,000	30,000	65,000	75,000	232,000
48	Additional capital required to complete these enterprises ... dollars	902,500	29,000	...	...	330,000	...	...
49	Average cost per acre when completed ... dollars	8.34	5.59	8.10	2.52	11.97	5.13	6.82
50	Enterprises constructing open ditches only ... dollars	3,729,644	333,250	...	30,000	395,000	75,000	232,000
51	Average cost per acre when completed ... dollars	8.57	5.59	...	2.52	11.97	5.13	6.82
52	Enterprises constructing open ditches and levees ... dollars	796,374	...	61,000	...	...	...	...
53	Average cost per acre when completed ... dollars	7.41	...	8.10	...	...	...	...
	CROPS.							
	Improved land in enterprises reporting—							
54	Corn as principal crop on drained land ... acres	183,658	21,803	6,731	2,979	150	10,967	5,300
55	Cotton as principal crop on drained land ... acres	19,678	3,000	...	...	...	...	...
56	Other crops as principal ones on drained land ... acres	[2] 1,592	...	...	...	...	...	...

[1] When works under construction have been completed.

[2] Includes 242 acres not reporting principal crop.

COUNTY TABLE II.—OPERATING DRAINAGE ENTERPRISES: 1920—Continued.

		Craven.	Cumberland.	Currituck.	Edgecombe.	Harnett.	Hyde.	Iredell.	Lenoir.
	LAND AREA.								
1	Approximate land area of the county ... acres	422,400	428,800	186,880	325,760	376,320	394,880	376,320	249,600
2	All land in operating drainage enterprises ... acres	7,800	23,000	25,915	4,857	6,730	128,529	8,679	4,833
3	Improved land ... acres	2,190	13,800	8,579	4,857	5,048	33,728	7,509	2,376
4	Per cent of all improved land in farms	3.7	15.0	17.0	3.5	5.6	91.0	4.7	2.6
5	Timber and cut-over land ... acres	5,610	9,200	17,336	...	...	42,671	591	2,457
6	Other unimproved land ... acres	...	...	...	...	1,682	52,130	579	...
7	Swampy or subject to overflow, in enterprises ... acres	380	...	...	251	...	28,636	1,874	...
8	Suffering a loss of crops from defective drainage ... acres	19	...	...	251	...	...	1,831	...
9	Assessed acreage	7,800	23,000	25,915	4,857	6,730	131,329	8,679	4,833
10	Excess over all land in operating enterprises ... acres	...	...	...	...	...	2,800	...	...
	DRAINAGE WORKS.								
	Open ditches:								
11	Completed ... miles	18.5	37.0	30.0	14.0	15.0	125.6	90.0	11.7
12	Additional under construction ... miles	...	...	...	...	...	95.3	4.2	...
13	Maximum completed in any enterprise ... miles	10.5	37.0	22.0	6.0	15.0	110.0	15.5	8.0
14	Maximum width at bottom of ditch[1] ... feet	30	16	30	20	14	70	35	30
15	Maximum of average depths of outlet ditches[1] ... feet	8.0	6.0	7.0	12.0	10.0	10.0	9.0	8.0
16	Mean depth of branch ditches[1] ... feet	5.9	6.0	5.9	...	4.0	7.7	7.2	5.0
	Accessory levees and dikes:								
17	Completed ... miles	...	...	...	...	...	30.0	...	...
18	Additional under construction ... miles	...	...	...	...	...	...	...	...
	Pumping plants:								
19	Engine capacity ... horsepower	...	...	...	...	...	1,000	...	...
20	Pump capacity ... gallons per minute	...	...	...	...	...	1,000,000	...	...
21	Area served by pumps ... acres	...	...	...	...	...	100,000	...	...
22	Area drained by open ditches only[1] ... acres	7,800	23,000	25,915	4,857	6,730	28,529	8,679	4,833
23	Length of the ditches ... miles	18.5	37.0	30.0	14.0	15.0	110.9	94.2	11.7
24	Average length per acre ... feet	12.5	8.5	6.1	15.2	11.8	20.5	57.3	12.8
25	Area having open ditches and levees[1] ... acres	...	...	...	...	...	100,000	...	...
26	Length of the ditches ... miles	...	...	...	...	...	110.0	...	...
27	Average length per acre ... feet	...	...	...	...	...	5.8	...	...
28	Length of the accessory levees ... miles	...	...	...	...	...	30.0	...	...
	DEVELOPMENT OF LAND.								
29	Improved land in operating enterprises, 1920 ... acres	2,190	13,800	8,579	4,857	5,048	33,728	7,509	2,376
30	Improved land prior to drainage ... acres	1,600	9,200	7,283	1,525	4,038	25,185	2,895	1,642
31	Increase since drainage ... acres	590	4,600	1,296	3,332	1,010	8,543	4,614	734
32	Per cent of increase	36.9	50.0	17.8	218.5	25.0	33.9	159.4	44.7
33	Per cent increase is of all improved land in farms, 1920	1.0	5.0	2.6	2.4	1.1	23.1	2.9	0.8
34	Timber and cut-over land, 1920 ... acres	5,610	9,200	17,336	...	...	42,671	591	2,457
35	Timber and cut-over land prior to drainage ... acres	6,200	13,800	18,632	...	...	51,214	1,660	3,191
36	Decrease since drainage ... acres	590	4,600	1,296	...	...	8,543	1,069	734
37	Per cent of decrease	9.5	33.3	7.0	...	...	16.7	64.4	23.0
38	Other unimproved land, 1920 ... acres	...	...	...	...	1,682	52,130	579	...
39	Other unimproved land prior to drainage ... acres	...	...	...	3,332	2,692	52,130	4,124	...
40	Decrease since drainage ... acres	...	...	...	3,332	1,010	...	3,545	...
41	Per cent of decrease	...	...	...	100.0	37.5	...	86.0	...
42	Swampy or subject to overflow, 1920 ... acres	380	...	...	251	...	28,636	1,874	...
43	Swampy or subject to overflow prior to drainage ... acres	7,800	...	...	4,332	3,365	75,622	3,935	4,000
44	Decrease since drainage ... acres	7,420	...	...	4,081	3,365	46,986	2,061	4,000
45	Per cent of decrease	95.1	...	...	94.2	100.0	62.1	52.4	100.0
	CAPITAL INVESTED AND COST PER ACRE.								
46	Total capital invested in and required for completion of operating enterprises ... dollars	89,000	76,500	73,000	30,000	30,000	1,215,272	197,225	32,500
47	Capital invested in these enterprises to Dec. 31, 1919 ... dollars	89,000	76,500	73,000	30,000	30,000	800,272	183,725	32,500
48	Additional capital required to complete these enterprises ... dollars	...	...	...	...	...	415,000	13,500	...
49	Average cost per acre when completed ... dollars	11.41	3.33	2.82	6.18	4.46	9.46	22.72	6.72
50	Enterprises constructing open ditches only ... dollars	89,000	76,500	73,000	30,000	30,000	479,898	197,225	32,500
51	Average cost per acre when completed ... dollars	11.41	3.33	2.82	6.18	4.46	16.82	22.72	6.72
52	Enterprises constructing open ditches and levees ... dollars	...	...	...	...	...	735,374	...	...
53	Average cost per acre when completed ... dollars	...	...	...	...	...	7.35	...	...
	CROPS.								
	Improved land in enterprises reporting—								
54	Corn as principal crop on drained land ... acres	2,190	13,800	8,579	4,157	...	33,728	7,509	2,376
55	Cotton as principal crop on drained land ... acres	...	...	...	700	5,048	...	...	...
56	Other crops as principal ones on drained land ... acres	...	...	...	...	...	...	...	...

[1] When works under construction have been completed.

COUNTY TABLE II.—OPERATING DRAINAGE ENTERPRISES: 1920—Continued.

		Mecklenburg.	Pamlico.	Perquimans.	Pitt.	Robeson.	Rowan.	Washington.	Other counties.[1]
	LAND AREA.								
1	Approximate land area of the county ... acres	382,080	224,000	161,280	401,280	633,600	312,960	209,280	23,523,840
2	All land in operating drainage enterprises ... acres	17,224	19,875	8,300	6,200	32,600	7,027	38,444	42,117
3	Improved land ... acres	14,358	867	8,300	1,760	9,780	5,151	5,617	30,078
4	Per cent of all improved land in farms	9.5	2.5	17.1	1.2	4.7	3.6	15.9	2.3
5	Timber and cut-over land ... acres	484	19,008	...	4,440	22,820	960	32,827	7,959
6	Other unimproved land ... acres	2,382	...	...	...	...	916	...	4,080
7	Swampy or subject to overflow, in enterprises ... acres	1,133	...	...	250	...	1,200	1,251	4,476
8	Suffering a loss of crops from defective drainage ... acres	1,247	...	1,500	171	...	1,174	251	4,134
9	Assessed acreage	17,224	19,875	8,300	6,200	32,600	7,027	45,244	42,117
10	Excess over all land in operating enterprises ... acres	...	...	...	...	...	...	6,800	...
	DRAINAGE WORKS.								
	Open ditches:								
11	Completed ... miles	50.0	25.0	14.0	20.0	55.0	63.0	88.6	247.6
12	Additional under construction ... miles	...	...	...	...	...	...	25.4	1.1
13	Maximum completed in any enterprise ... miles	14.0	20.0	10.0	11.5	55.0	12.0	58.0	14.0
14	Maximum width at bottom of ditch [2] ... feet	36	20	30	30	22	50	46	40
15	Maximum of average depths of outlet ditches [2] ... feet	9.0	9.0	11.0	8.0	8.0	11.0	8.5	14.0
16	Mean depth of branch ditches [2] ... feet	8.0	6.8	...	7.0	6.0	6.5	9.1	5.5
	Accessory levees and dikes:								
17	Completed ... miles	...	...	...	...	...	...	...	...
18	Additional under construction ... miles	...	...	...	...	...	...	...	...
	Pumping plants:								
19	Engine capacity ... horsepower	...	...	...	...	...	...	...	...
20	Pump capacity ... gallons per minute	...	...	...	...	...	...	...	...
21	Area served by pumps ... acres	...	...	...	...	...	...	...	...
22	Area drained by open ditches only [2] ... acres	17,224	19,875	8,300	6,200	32,600	7,027	38,444	42,117
23	Length of the ditches ... miles	50.0	25.0	14.0	20.0	55.0	63.0	114.0	248.7
24	Average length per acre ... feet	15.3	6.6	8.9	17.0	8.0	47.3	15.7	31.2
25	Area having open ditches and levees [2] ... acres	...	...	...	...	...	...	...	...
26	Length of the ditches ... miles	...	...	...	...	...	...	...	...
27	Average length per acre ... feet	...	...	...	...	...	...	...	...
28	Length of the accessory levees ... miles	...	...	...	...	...	...	...	...
	DEVELOPMENT OF LAND.								
29	Improved land in operating enterprises, 1920 ... acres	14,358	867	8,300	1,760	9,780	5,151	5,617	30,078
30	Improved land prior to drainage ... acres	1,470	...	3,530	150	6,520	681	1,136	5,819
31	Increase since drainage ... acres	12,888	867	4,770	1,610	3,260	4,470	4,481	24,259
32	Per cent of increase [3]	876.7	...	135.1	...	50.0	656.4	394.5	416.9
33	Per cent increase is of all improved land in farms, 1920	8.5	2.5	9.8	1.1	1.6	3.1	12.7	1.9
34	Timber and cut-over land, 1920 ... acres	484	19,008	...	4,440	22,820	960	32,827	7,959
35	Timber and cut-over land prior to drainage ... acres	3,043	19,875	4,770	6,050	26,080	1,593	37,308	14,024
36	Decrease since drainage ... acres	2,559	867	4,770	1,610	3,260	633	4,481	6,065
37	Per cent of decrease	84.1	4.4	100.0	26.6	12.5	39.7	12.0	43.2
38	Other unimproved land, 1920 ... acres	2,382	...	...	...	...	916	...	4,080
39	Other unimproved land prior to drainage ... acres	12,711	...	...	...	...	4,753	...	22,274
40	Decrease since drainage ... acres	10,329	...	...	...	...	3,837	...	18,194
41	Per cent of decrease	81.3	...	...	...	...	80.7	...	81.7
42	Swampy or subject to overflow, 1920 ... acres	1,133	...	...	250	...	1,200	1,251	4,476
43	Swampy or subject to overflow prior to drainage ... acres	16,308	16,000	...	5,200	...	3,210	24,151	26,908
44	Decrease since drainage ... acres	15,175	16,000	...	4,950	...	2,010	22,900	22,432
45	Per cent of decrease	93.1	100.0	...	95.2	...	62.6	94.8	83.4
	CAPITAL INVESTED AND COST PER ACRE.								
46	Total capital invested in and required for completion of operating enterprises ... dollars	115,101	96,000	45,625	77,600	165,000	129,026	440,352	587,567
47	Capital invested in these enterprises to Dec. 31, 1919 ... dollars	115,101	96,000	45,625	77,600	165,000	129,026	334,352	578,567
48	Additional capital required to complete these enterprises ... dollars	...	...	...	...	...	...	106,000	9,000
49	Average cost per acre when completed ... dollars	6.68	4.83	5.50	12.52	5.06	18.36	11.45	13.95
50	Enterprises constructing open ditches only ... dollars	115,101	96,000	45,625	77,600	165,000	129,026	440,352	587,567
51	Average cost per acre when completed ... dollars	6.68	4.83	5.50	12.52	5.06	18.36	11.45	13.95
52	Enterprises constructing open ditches and levees ... dollars	...	...	...	...	...	...	...	...
53	Average cost per acre when completed ... dollars	...	...	...	...	...	...	...	...
	CROPS.								
	Improved land in enterprises reporting—								
54	Corn as principal crop on drained land ... acres	14,358	867	8,300	960	...	5,151	5,617	28,136
55	Cotton as principal crop on drained land ... acres	...	...	...	800	9,780	...	...	350
56	Other crops as principal ones on drained land ... acres	...	...	...	...	...	...	...	[4]1,592

[1] Includes Alexander, Burke, Cabarrus, Caldwell, Catawba, Chowan, Davidson, Forsyth, Gaston, Greene, Jones, Lincoln, McDowell, New Hanover, Pender, Tyrrell, Wayne, and Wilson Counties.
[2] When works under construction have been completed.
[3] Per cent not shown when more than 1,000.
[4] Includes 242 acres not reporting principal crop.

MANUFACTURES—NORTH CAROLINA.

EXPLANATION OF TERMS.

Scope of census.—Census statistics of manufactures are compiled primarily for the purpose of showing the absolute and relative magnitude of the different branches of industry covered and their growth or decline. Incidentally, the effort is made to present data throwing light upon character of ownership, size of establishments, and similar subjects. When use is made of the statistics for these purposes it is imperative that due attention be given to their limitations, particularly in connection with any attempt to derive from them figures purporting to show average wages, cost of production, or profits.

The census did not cover establishments which were idle during the entire year or for which products were valued at less than $500, or the manufacturing done in educational, eleemosynary, and penal institutions.

Period covered.—The returns relate to the calendar year 1919, or the business year which corresponded most nearly to that calendar year, and cover a year's operations, except for establishments which began or discontinued business during the year.

The establishment.—As a rule, the term "establishment" represents a single plant or factory, but in some cases it represents two or more plants which were operated under a common ownership or for which one set of books of account was kept. If, however, the plants constituting an establishment as thus defined were not all located within the same city, county, or state, separate reports were secured in order that the figures for each plant might be included in the statistics for the city, county, or state in which it was located. In some instances separate reports were secured for different industries carried on in the same establishment.

Classification by industries.—The establishments were assigned to the several classes of industries according to their products of chief value. The products reported for a given industry may thus, on the one hand, include minor products different from those covered by the class designation, and, on the other hand, may not represent the total product covered by this designation, because some of this class of product may be made in establishments in which it is not the product of chief value.

As a rule, the same designation is used for the industry wherever it appears, although all of the products indicated by this designation were not manufactured in the state or city for which these statistics are presented. In some instances the wording is changed so as to more correctly describe the products represented. For a number of industries subclasses are shown which indicate more definitely the kind of products.

Selected industries.—The general tables at the end of this section give the principal facts separately for the industries of the state. A selection has been made of certain leading industries of the state for more detailed consideration. Sometimes an industry of great importance has to be omitted because it comprises so few establishments that a detailed presentation would reveal the operations of individual concerns.

Comparisons with previous censuses.—Owing to changes in industrial conditions it is not always possible to classify establishments by industries in such a way as to permit accurate comparison with preceding censuses. At the census of 1909 the figures for kindred industries were combined. This practice has been followed in compiling the statistics for 1919 and 1914 when placed in comparison with those for 1909 and prior years. The comparative summary for 1919, 1914, and 1909, therefore, does not show separately all the industries given for 1919 in the detailed statement for the state.

Influence of increased prices.—In comparing figures for cost of materials, value of products, and value added by manufacture in 1919 with the corresponding figures for earlier censuses, account should be taken of the general increase in the prices of commodities during recent years. To the extent to which this factor has been influential the figures fail to afford an exact measure of the increase in the volume of business.

Persons engaged in the industry.—The following general classes of persons engaged in the manufacturing industries were distinguished: (1) Proprietors and firm members, (2) salaried officers of corporations, (3) superintendents and managers, (4) clerks (including other subordinate salaried employees), and (5) wage earners. In the reports for the censuses of 1904 and 1899 these five classes were shown according to the three main groups: (1) Proprietors and firm members, (2) salaried officials, clerks, etc., and (3) wage earners. In comparative tables covering the census of 1904 it is of course necessary to group the figures according to the classification that was employed at the earlier censuses.

The number of persons engaged in each industry, segregated by sex, and, in the case of wage earners, also by age (whether under 16 or 16 and over), was reported for a single representative day. The 15th of December was selected as representing for most industries normal conditions of employment, but where this date was not a representative day an earlier date was chosen.

In the case of employees other than wage earners the number thus reported for the representative date has been treated as equivalent to the average for the year, since the number of employees of this class does not ordinarily vary much from month to month. In the case of wage earners the average has been obtained in the manner explained in the next paragraph.

In addition to the more detailed report by sex and age of the number of wage earners on the representative date, a report was obtained of the number employed on the 15th of each month, by sex, without distinction of age. From these figures the average number of wage earners for the year has been calculated by dividing the sum of the numbers reported for the several months by 12. The importance of the industry as an employer of labor is believed to be more accurately measured by this average than by the number employed at any one time or on a given day.

The number of wage earners reported for the representative day, though given in certain tables for each separate industry, is not totaled for all industries combined for any state, because, in view of the variations of date, such a total is not believed to be significant. It would involve more or less duplication of persons working in different industries at different times, would not represent the total number employed in all industries at any one time, and would give an undue weight to seasonal industries as compared with industries in continual operation. This total, however, is shown for the different cities, because the limited area and greater regularity of employment largely overcame the objection incident to its publication for the separate states or the United States.

In order to determine as nearly as possible the age distribution of the average number of wage earners for a given state as a whole, the per cent distribution by age of the wage earners in each industry for December 15, or the nearest representative day, has been calculated from the actual numbers reported for that date. The percentages thus obtained have been applied to the average number of wage earners for the year in that industry to determine the average numbers 16 years and over, and under 16, employed. These calculated averages for the several industries have been added to give the average distribution for each state as a whole and for the entire country.

Salaries and wages.—Under these heads are given the total payments during the year for salaries and wages, respectively. The Census Bureau has not undertaken to calculate the average annual earnings of either salaried employees or wage earners. Such averages would possess little real value, because they would be based on the earnings of employees of both sexes, of all ages, and of widely varying degrees of skill. Furthermore, so far as wage earners are concerned, it would be impossible to calculate accurately even so simple an average as this, since the number of wage earners fluctuates from month to month in every industry, and in some cases to a very great extent. The Census Bureau's figures for wage earners, as already explained, are averages based on the number employed on the 15th of each month, and while representing the number according to the pay rolls to whom wages were paid on that date, no doubt represent a larger number than would be required to perform the work in any industry if all were continuously employed during the year.

Prevailing hours of labor.—No attempt was made to ascertain the number of wage earners working a given number of hours per week. The inquiry called merely for the prevailing practice followed in each establishment. Occasional variations in hours in an establishment from one part of the year to another were disregarded, and no attention was paid to the fact that a few wage earners might have hours differing from those of the majority. All the wage earners of each establishment are therefore counted in the class within which the establishment itself falls. In most establishments, however, practically all the wage earners work the same number of hours, so that the figures give a substantially correct representation of the hours of labor.

Capital.—The instructions on the schedule for securing data relating to capital were as follows:

"The answer should show the total amount of capital, both owned and borrowed, on the last day of the business year reported. All the items of fixed and live capital may be taken at the amounts carried on the books. If land or buildings are rented, that fact should be stated and no value given. If a part of the land or buildings is owned, the remainder being rented, that fact should be so stated and only the value of the owned property given. Do not include securities and loans representing investments in other enterprises."

These instructions were identical with those employed at the censuses of 1914 and 1909. The data compiled in respect to capital, however, at both censuses, as well as at all preceding censuses of manufactures, have been so defective as to be of little value except as indicating very general conditions. In fact, it has been repeatedly recommended by the census authorities that this inquiry be omitted from the schedule. While there are some establishments whose accounting systems are such that an accurate return for capital could be made, this is not true of the great majority, and the figures therefore do not show the actual amount of capital invested.

Materials.—The statistics as to cost of materials relate to the materials used during the year, which may be more or less than the materials purchased during the year. The term "materials" covers fuel, rent of power and heat, mill supplies, and containers, as well as materials which form a constituent part of the product.

Rent and taxes.—The taxes include certain Federal taxes and state, county, and local taxes. Under "Federal taxes" there are included the internal-revenue tax on manufactures (tobacco, beverages, etc.), excise taxes when included in values reported for products, corporation capital stock tax, and corporation income tax, but not the income tax for individuals and partners.

Value of products.—The amounts given under this heading represent the selling value or price at the factory of all products manufactured during the year, which may differ from the value of the products sold.

Value added by manufacture. The value of products is not always a satisfactory measure of either the absolute or the relative importance of a given industry, because only a part of this value is actually created by the manufacturing processes carried on in the industry itself. Another part, and often by far the larger one, represents the value of the materials used. For many purposes, therefore, the best measure of the importance of an industry, from a manufacturing standpoint, is the value created by the manufacturing operations carried on within the industry. This value is calculated by deducting the cost of the materials used from the value of the products. The figure thus obtained is termed in the census reports "value added by manufacture."

Cost of manufacture and profits.—The census data do not show the entire cost of manufacture, and consequently can not be used for the calculation of profits. No account has been taken of depreciation or interest, rent of offices and buildings other than factory or works, insurance, ordinary repairs, advertising, and other sundry expenses.

Primary horsepower.—This item represents the total primary power generated by the manufacturing establishments plus the amount of power, principally electric, rented from other concerns. It does not cover the power of electric motors taking their current from dynamos driven by primary power machines operated by the same establishment, because the inclusion of such power would obviously result in duplication. The figures for primary horsepower represent the rated capacity of the engines, motors, etc., and not the amount of power in actual daily use.

Fuel.—Statistics of the quantity of fuel used are shown only for anthracite and bituminous coal, coke, fuel oils, gasoline and other volatile oils, and gas—natural and manufactured—and represent the quantity used during the year. As only the principal kinds of fuel are shown, comparison as to the total cost of all fuel is impracticable. A comparison, however, of the total quantities of the several kinds of fuel used in 1919 and 1914 is given.

GENERAL STATISTICS.

General character of the state.—North Carolina, one of the thirteen original states, has a gross area of 52,426 square miles, of which 48,740 represent land surface. The inhabitants of the state in 1900 numbered 1,893,810; in 1910, 2,206,287; and in 1920, 2,559,123. In total population North Carolina ranked fourteenth among the states in 1920. The number of inhabitants per square mile in 1910 was 45.3, the corresponding figure for 1920 being 52.5.

In 1920 there were 14 cities in the state having more than 10,000 inhabitants (see Table 6). The combined population of these 14 cities in that year was 310,512, or 12.1 per cent of the total for the state, and in 1919 they reported 42.2 per cent of the value of the state's manufactured products.

Importance and growth of manufactures (Table 1).—The large increases in salaries and wages, cost of materials, and value of products, as presented in Table 1, are largely due to the changes in industrial conditions brought about by the World War, and, therefore, can not properly be used to measure the growth of manufactures during the census period 1914 to 1919. The addition of the Federal income tax since 1914 will account for the exceptional increase in "Rent and taxes."

Statistics for the state, by counties (Table 2).—Figures are not available for comparison of the totals for the 100 counties in 1919 with those for prior censuses. Of these counties, Forsyth, in which the city of Winston-Salem is located, reported 22.1 per cent of the total value of products for the state in 1919 and 9 per cent of the average number of wage earners.

Principal industries, ranked by value of products (Table 3).—The ranking of industries by value of products is often misleading as to their real importance from a manufacturing standpoint. The flour-mill and gristmill industry, for instance, which ranked ninth in value of products, ranked twenty-third in average number of wage earners and fourteenth in value added by manufacture.

Persons engaged in manufacturing industries (Table 4).—The age classification of the average number of wage earners in this and other tables is an estimate obtained by the method described in the "Explanation of terms." The classification by sex for 1919 was reported separately, but for 1914 and 1909 was obtained in the same manner as the distribution by age. Figures for individual industries will be found in Table 31.

Average number of wage earners for selected industries (Table 5).—The industries covered by this table are those which employed 250 or more wage earners in 1919, and for which statistics can be shown without the possibility of disclosing the operations of individual establishments.

Average number of wage earners, by sex and age, and value of products for cities of 10,000 inhabitants or more (Table 6).—General increases are shown from 1914 to 1919 in most of the details for the cities for which comparative figures are given in this table. Statistics for 4 cities are not shown separately for 1914 as in that year they were not among those having 10,000 inhabitants or more. During the period from 1914 to 1919 there was an increase of $270,685,629, or 268 per cent, in the total value of products in the 10 cities for which comparable figures are presented.

Wage earners, by months (Table 7).—The statistics for wage earners in this table are intended to show the steadiness of employment, or the reverse, in accordance with the industrial conditions existing during the several census years.

Wage earners, by months, for selected industries and for cities (Table 8).—In addition to the number of wage earners employed by months, similar data are given for males and females for all industries combined and also for each of the 14 cities having 10,000 inhabitants or more. The table also shows a number of industries in the state in 1919 which employed a large number of female wage earners. Of the total number of female wage earners in the state, 30.8 per cent were in the 14 cities, while of the total number of male wage earners, only 25.3 per cent were reported by the cities.

Prevailing hours of labor (Table 9).—Since 1914 there has been a marked shortening of the working-day in North Carolina. In that year 1.7 per cent of the wage earners were included in the group "48 and under," as against 6.9 per cent in 1919; while in 1914 the "60" and "Over 60" groups constituted 80.5 per cent of the total wage earners, as compared with 27.4 per cent in 1919.

Size of establishments, by average number of wage earners, for selected industries and for cities (Table 10).—The predominance of small establishments, based on the number of wage earners employed, is evidenced in this table by the fact that of the total number of establishments in the state, 94.2 per cent were in the several classes having fewer than 101 wage earners, while such establishments employed but 31.9 per cent

of the total number of wage earners. On the other hand, the establishments employing an average of more than 100 wage earners represented only 5.8 per cent of the total number of manufacturing establishments in the state, but reported 68.1 per cent of the total number of wage earners.

Size of establishments, by value of products (Table 11).—At the censuses of 1909 and 1914 establishments with products valued at "$100,000 to $1,000,000" constituted one group, but at the census of 1919 this group was subdivided into "$100,000 to $500,000" and "$500,000 to $1,000,000." Separate figures for the number of establishments and value of products have been compiled, however, from the returns for 1914. The table, therefore, gives combined figures for these two groups for all items for 1909, and for the average number of wage earners and value added by manufacture for 1914.

Size of establishments, by value of products, for selected industries (Table 12).—In the preparation of this table it was necessary in several instances to combine the establishments of one group of the industry with those of some other group of that industry to avoid the possibility of disclosing the operations of individual establishments.

Size of establishments, by value of products, for cities of 10,000 inhabitants or more (Table 13).—This table strikingly illustrates the fact that the number of establishments of itself is no real index of manufacturing activities. There were no cities in the state in 1920 having 50,000 inhabitants, hence, there are no cities for which statistics are shown by industries. In view, therefore, of the extensive manufacture of tobacco in North Carolina, it seems proper to state that the cities of Winston-Salem and Durham, combined, reported about one-fifth of the total value of such products for the United States. The extensive manufacture of furniture in North Carolina is largely centralized in High Point.

Character of ownership (Table 14).—The preponderance of corporate ownership is clearly brought out in this table. Although corporations owned but 26.8 per cent of the number of establishments in the state in 1919, they reported 85.8 per cent of the average number of wage earners and 90.4 per cent of the total value of products. During the five-year period from 1914 to 1919, the average number of wage earners in corporations increased 23,135, or 20.6 per cent, and the value of products, $604,006,226, or 242.2 per cent.

Manufactures, by population groups, in cities of 10,000 inhabitants or more (Table 15).—This table shows that the combined number of establishments in the 14 cities in 1919 represented 14.4 per cent of the total in the state. They reported in that year 26.8 per cent of the average number of wage earners and 42.2 per cent of the value of products. These proportions do not differ materially from those of 1914.

Number and horsepower of types of prime movers (Table 16).—The total horsepower reported in 1919, as compared with that for 1914, shows an increase of 41,793 horsepower, or 8.2 per cent. This increase, however, is due to the gain of 67,061 horsepower, or 51.4 per cent, in rented power, the owned power having decreased 25,268 horsepower, or 6.7 per cent, during the five-year period 1914 to 1919.

Fuel consumed (Table 17).—This table shows the principal kinds of fuel used by the manufacturing plants in the state in 1919 and 1914 and gives separately for 1919 the amounts consumed by a number of important industries which use considerable quantities of fuel. Totals for the various cities are also given. The manufacturers of cotton goods were the largest consumers of both anthracite and bituminous coal, using 80.1 and 33.5 per cent, respectively, of the total amount used in all industries, while gas manufacturers consumed 63.9 per cent of the total quantity of fuel oils.

TABLE 1.—COMPARATIVE SUMMARY: 1919, 1914, 1909, 1904, AND 1899.

	MANUFACTURING INDUSTRIES.					PER CENT OF INCREASE.[1]			
	1919	1914	1909	1904	1899	1914–1919	1909–1914	1904–1909	1899–1904
Number of establishments	5,999	5,507	4,931	3,272	3,465	8.9	11.7	50.7	−5.6
Persons engaged	175,423	151,335	133,453	93,142	(2)	15.9	13.4	43.3	.....
Proprietors and firm members	6,076	5,950	5,451	3,731	(2)	2.1	9.2	46.1	.....
Salaried employees	11,688	8,541	6,529	4,072	2,894	36.8	30.8	60.3	40.7
Wage earners (average number)	157,659	136,844	121,473	85,339	72,322	15.2	12.6	42.3	18.0
Primary horsepower	549,878	508,085	378,556	216,622	154,467	8.2	34.2	74.8	40.2
Capital	$669,144,096	$253,841,808	$217,185,588	$141,000,639	$68,283,005	163.6	16.9	54.0	106.5
Salaries and wages	150,454,432	56,282,679	41,258,172	25,170,765	16,446,630	167.3	36.4	63.9	53.0
Salaries	23,774,333	10,244,232	6,903,547	3,795,471	2,394,846	132.1	48.4	81.9	58.5
Wages	126,680,099	46,038,447	34,354,625	21,375,294	14,051,784	175.2	34.0	60.7	52.1
Paid for contract work	3,069,322	1,957,489	1,793,937	1,580,823	(2)	56.8	9.1	13.5	.....
Rent and taxes	122,929,995	14,088,823	6,392,132	752,512	(2)	772.5	120.4	.....	.....
Cost of materials	526,906,181	168,941,971	121,861,530	79,268,004	44,854,224	210.1	39.5	53.7	76.7
Value of products	943,807,949	289,411,987	216,656,055	142,520,776	85,274,083	226.1	33.6	52.0	67.1
Value added by manufacture [4]	416,901,768	119,470,016	94,794,525	63,252,772	40,419,859	249.0	26.0	49.9	56.5

[1] A minus sign (—) denotes decrease. [2] Figures not available. Exclusive of internal revenue. [4] Value of products less cost of materials.

TABLE 2.—STATISTICS FOR THE STATE, BY COUNTIES: 1919.

COUNTY.	Number of establishments.	WAGE EARNERS. Average number.	WAGE EARNERS. Wages.	Rent and taxes.	Cost of materials.	Value of products.	Value added by manufacture.	Primary horsepower.
The state	5,099	157,659	$126,680,099	$122,929,995	$526,906,181	$943,807,949	$416,901,768	549,878
Alamance	96	4,455	3,476,476	1,147,055	10,679,590	19,300,028	8,620,438	12,600
Alexander	26	430	243,184	40,216	1,093,535	1,714,125	620,590	2,515
Alleghany	10	4	1,925	135	45,507	60,133	14,626	134
Anson	100	788	529,706	67,264	1,780,511	3,232,698	1,452,187	5,006
Ashe	48	175	141,077	4,743	471,049	821,297	350,248	1,272
Avery	26	135	86,997	1,825	110,521	326,158	215,637	591
Beaufort	22	833	718,272	189,983	3,704,668	5,621,150	1,916,482	3,461
Bertie	98	485	411,230	31,076	1,017,878	1,948,770	930,892	2,988
Bladen	56	552	393,059	40,564	1,958,804	2,885,600	926,796	3,093
Brunswick	45	658	538,957	76,138	1,399,859	2,854,463	1,454,604	2,930
Buncombe	89	2,256	2,250,774	396,078	7,228,080	11,925,208	4,697,128	6,975
Burke	73	1,413	846,256	74,193	6,691,753	8,964,362	2,272,609	7,149
Cabarrus	51	5,913	4,396,832	1,051,741	18,802,746	28,129,586	9,326,840	22,124
Caldwell	90	2,058	1,308,874	446,298	5,808,202	9,829,643	4,021,441	7,197
Camden	5	40	22,644	80	42,863	72,272	29,409	250
Carteret	62	467	450,915	18,365	621,672	1,512,170	890,498	2,664
Caswell	7	11	9,335	170	7,186	28,336	21,150	89
Catawba	103	3,781	2,445,137	439,856	8,323,686	14,171,859	5,848,173	10,057
Chatham	82	638	476,498	75,039	1,670,654	2,930,473	1,259,819	3,733
Cherokee	30	476	385,138	20,916	1,543,637	2,423,069	879,432	1,386
Chowan	22	483	399,768	35,174	1,748,169	2,380,337	632,168	2,743
Cleveland	62	2,361	1,473,451	526,508	7,771,374	11,814,379	4,043,005	10,139
Columbus	52	1,524	1,336,648	125,134	1,737,599	4,107,602	2,370,003	5,968
Craven	89	2,171	1,957,398	117,613	3,377,596	8,049,926	4,672,330	5,317
Cumberland	76	1,691	1,157,934	272,387	4,127,247	7,140,214	3,012,967	8,564
Currituck	10	87	68,684	2,814	19,493	123,280	103,787	230
Davidson	133	3,742	2,890,558	599,355	9,272,962	16,719,602	7,446,640	10,915
Davie	26	827	592,350	337,110	2,299,114	4,944,148	2,645,034	3,947
Duplin	45	436	336,012	19,823	334,138	1,122,224	788,086	2,290
Durham	96	7,847	5,640,123	20,586,724	41,165,633	83,180,547	42,014,914	15,765
Edgecombe	84	2,287	2,395,168	183,278	5,104,718	8,932,437	3,827,719	7,434
Forsyth	149	14,229	13,721,964	75,738,241	102,104,799	208,981,632	106,876,833	15,867
Franklin	88	527	415,120	51,024	1,021,633	2,252,274	1,230,641	3,614
Gaston	103	9,906	6,851,971	1,848,554	23,986,130	44,230,478	20,244,348	34,603
Gates	37	295	274,748	10,222	194,819	692,697	497,878	1,365
Graham	3	14	9,510	134	5,337	26,500	21,163	56
Granville	66	504	425,562	236,274	1,935,222	2,912,245	977,023	2,511
Greene	6	14	11,061	358	8,783	30,288	21,505	171
Guilford	241	11,074	9,544,571	2,680,278	34,520,093	62,571,982	28,051,889	29,393
Halifax	163	3,446	2,505,698	604,488	6,597,788	12,293,983	5,696,195	20,218
Harnett	50	1,165	928,433	356,010	3,554,912	6,392,842	2,837,930	5,078
Haywood	57	1,859	1,732,140	182,336	4,832,237	8,894,833	4,062,596	12,033
Henderson	35	690	459,260	27,679	937,122	1,732,613	795,491	1,412
Hertford	49	425	354,068	14,175	513,506	1,338,332	824,826	1,944
Hoke	15	203	128,090	23,193	1,077,325	1,421,906	344,581	1,225
Hyde	5	17	14,220	1,660	10,526	47,588	37,062	340
Iredell	107	2,593	1,773,941	367,766	9,713,728	14,552,672	4,838,944	9,182
Jackson	40	481	340,061	17,997	2,504,572	3,642,662	1,138,090	2,453
Johnston	176	1,596	1,392,895	171,417	5,788,937	10,159,313	4,370,376	9,422
Jones	16	108	99,727	4,392	316,941	496,357	179,416	1,065
Lee	37	497	385,303	39,290	1,681,599	2,545,254	863,655	2,436
Lenoir	70	1,133	924,236	100,113	3,024,300	5,042,580	2,018,280	3,164
Lincoln	46	1,285	883,534	116,235	3,367,754	5,548,536	2,180,782	4,599
McDowell	38	1,611	1,329,957	509,370	5,632,155	9,072,579	3,440,424	7,672
Macon	25	137	109,000	3,159	95,510	353,007	257,497	655
Madison	28	344	310,252	20,965	285,485	917,106	631,621	1,265
Martin	78	356	352,906	10,716	308,333	1,046,834	738,501	1,903
Mecklenburg	127	6,242	4,880,992	1,621,951	34,522,447	48,496,831	13,974,384	24,619
Mitchell	32	250	149,348	5,361	210,095	554,517	344,422	902
Montgomery	97	639	485,677	149,298	1,960,189	3,426,602	1,466,413	3,428
Moore	85	614	462,324	47,707	1,225,886	2,332,563	1,106,677	2,579
Nash	33	838	669,058	190,089	2,544,908	4,081,703	1,536,795	5,403
New Hanover	84	2,477	2,578,931	563,826	9,070,630	15,932,426	6,861,796	6,857
Northampton	28	231	184,105	2,544	131,967	447,493	315,526	849
Onslow	21	264	235,026	4,920	191,844	594,725	402,881	1,140
Orange	47	1,179	843,297	286,085	2,364,410	4,501,660	2,137,250	5,131
Pamlico	12	45	42,732	720	70,281	182,108	111,827	405
Pasquotank	44	1,360	984,753	102,973	2,057,337	4,127,006	2,069,660	4,027
Pender	25	391	305,769	2,804	115,878	637,923	522,045	1,345
Perquimans	8	227	216,692	18,381	1,368,554	2,082,970	714,416	1,151
Person	20	431	339,619	72,951	1,413,758	2,146,317	732,559	2,107
Pitt	201	1,047	1,152,328	96,327	2,239,997	4,777,051	2,537,054	5,289
Polk	15	226	117,497	2,900	525,861	833,414	307,553	383
Randolph	170	2,126	1,479,975	221,842	5,437,128	9,063,037	3,625,909	8,867
Richmond	54	2,110	1,521,853	850,005	5,219,892	9,995,055	4,775,163	7,489
Robeson	48	1,744	1,146,746	232,412	5,709,814	8,288,743	2,578,929	8,519
Rockingham	60	6,132	5,241,787	5,066,599	17,780,956	32,319,737	14,538,781	16,949
Rowan	66	4,012	4,355,378	410,298	11,600,068	18,242,697	6,642,629	10,012
Rutherford	33	3,042	1,994,119	486,987	6,035,125	10,262,201	4,227,076	9,770
Sampson	109	483	344,186	6,517	538,259	1,599,346	1,061,087	3,467
Scotland	27	650	445,988	48,520	3,704,313	4,648,482	944,169	4,209
Stanly	74	3,475	2,441,020	842,124	10,482,869	15,290,314	4,807,445	16,078
Stokes	22	60	49,519	1,374	105,643	220,612	114,969	603
Surry	73	1,634	1,155,662	154,653	2,465,564	5,120,336	2,654,772	3,903
Swain	22	817	805,407	34,862	596,395	2,001,208	1,404,813	2,761

TABLE 2.—STATISTICS FOR THE STATE, BY COUNTIES: 1919—Continued.

COUNTY.	Number of establishments.	WAGE EARNERS. Average number.	WAGE EARNERS. Wages.	Rent and taxes.	Cost of materials.	Value of products.	Value added by manufacture.	Primary horsepower.
Transylvania	32	629	$574,271	$128,842	$3,160,466	$4,555,589	$1,395,123	3,209
Tyrrell	4	10	7,120	87	36,176	62,662	26,486	115
Union	74	708	477,874	31,135	2,647,975	3,969,669	1,321,694	3,652
Vance	80	1,978	1,469,580	174,365	7,983,388	12,924,977	4,941,589	7,258
Wake	174	2,690	2,291,877	651,229	8,048,738	14,370,049	6,321,311	10,367
Warren	44	373	309,529	17,759	794,261	1,298,791	504,530	2,188
Washington	16	646	638,592	18,896	296,079	1,057,196	761,117	1,840
Watauga	40	403	399,601	5,406	207,845	915,029	707,184	1,223
Wayne	134	1,910	1,671,382	133,399	3,646,299	7,434,609	3,788,310	8,527
Wilkes	100	828	521,731	37,626	1,840,392	3,003,673	1,163,281	3,615
Wilson	35	731	642,085	111,142	4,031,661	5,929,899	1,898,238	4,021
Yadkin	30	90	48,745	2,103	243,174	424,857	181,683	1,059
Yancey	24	366	333,525	24,121	294,664	1,176,015	881,351	1,382
All other counties [1]	3	18	4,700	154	5,005	14,668	9,663	8

[1] All other counties comprise Clay and Dare.

TABLE 3.—PRINCIPAL INDUSTRIES, RANKED BY VALUE OF PRODUCTS: 1919.

INDUSTRY.	Number of establishments.	WAGE EARNERS. Average number.	WAGE EARNERS. Per cent distribution.	VALUE OF PRODUCTS. Amount (expressed in thousands).	VALUE OF PRODUCTS. Per cent distribution.	VALUE ADDED BY MANUFACTURE. Amount (expressed in thousands).	VALUE ADDED BY MANUFACTURE. Per cent distribution.
All industries	5,999	157,659	100.0	$943,808	100.0	$416,902	100.0
Cotton goods	311	67,297	42.7	318,368	33.7	131,588	31.6
Tobacco, cigars and cigarettes	18	11,683	7.4	226,636	24.0	119,679	28.7
Lumber and timber products	2,762	22,728	14.4	54,928	5.8	39,039	9.4
Oil and cake, cottonseed	62	2,302	1.5	46,995	5.0	7,872	1.9
Tobacco, chewing and smoking	11	2,573	1.6	33,188	3.5	14,375	3.4
Knit goods	121	10,216	6.5	29,834	3.2	12,251	2.9
Furniture	107	7,910	5.0	29,725	3.1	15,477	3.7
Fertilizers	45	2,077	1.3	27,551	2.9	8,945	2.1
Flour-mill and gristmill products	374	629	0.4	24,253	2.6	3,213	0.8
Leather, tanned, curried, and finished	11	1,385	0.9	17,849	1.9	3,568	0.9
Cars and general shop construction and repairs by steam-railroad companies	11	4,071	2.6	13,899	1.5	6,250	1.5
Lumber, planing-mill products, not including planing mills connected with sawmills	168	2,197	1.4	11,439	1.2	4,300	1.0
Foundry and machine-shop products	128	1,664	1.1	6,036	0.6	3,509	0.8
Carriages and wagons, including repairs	101	1,221	0.8	5,902	0.6	2,679	0.6
Mineral and soda waters	137	661	0.4	5,434	0.6	2,632	0.6
Automobile repairing	309	1,283	0.8	5,002	0.5	3,195	0.8
Patent and proprietary medicines	27	212	0.1	4,883	0.5	3,289	0.8
Printing and publishing, newspapers and periodicals	215	976	0.6	4,341	0.5	3,049	0.7
Brick, sewer pipe, and draintile	95	1,338	0.8	3,212	0.3	2,206	0.5
Boxes, wooden packing, except cigar boxes	27	922	0.6	$3,187	0.3	$1,203	0.3
Bread and other bakery products	70	385	0.2	2,572	0.3	911	0.2
Dyestuffs and extracts—natural	5	335	0.2	2,444	0.3	782	0.2
Cordage and twine	5	444	0.3	2,386	0.3	581	0.1
Silk goods, including throwsters	3	966	0.6	2,384	0.3	1,073	0.3
Ice, manufactured	63	757	0.5	2,365	0.3	1,604	0.4
Clothing, men's	7	392	0.2	2,198	0.2	745	0.2
Marble and stone work	58	935	0.6	2,113	0.2	1,618	0.4
Peanuts, grading, roasting, cleaning, and shelling	8	157	0.1	2,075	0.2	268	0.1
Printing and publishing, book and job	104	632	0.4	2,063	0.2	1,322	0.3
Confectionery and ice cream	66	316	0.2	2,035	0.2	889	0.2
Copper, tin, and sheet-iron work	86	336	0.2	1,717	0.2	909	0.2
Coffins, burial cases, and undertakers' goods	11	252	0.2	1,632	0.2	858	0.2
Mirrors, framed and unframed, not elsewhere specified	4	137	0.1	1,577	0.2	676	0.2
Gas, illuminating and heating	22	341	0.2	1,521	0.2	844	0.2
Dyeing and finishing textiles, exclusive of that done in textile mills	8	414	0.3	1,243	0.1	501	0.1
Mattresses and spring beds, not elsewhere specified	17	159	0.1	1,180	0.1	416	0.1
Textile machinery and parts	14	305	0.2	1,159	0.1	588	0.1
All other industries [1]	408	7,051	4.5	38,378	4.1	13,998	3.4

[1] Among the industries for which statistics can not be shown separately without the possibility of disclosing the operations of individual establishments, are a number having products in excess of some for which figures are shown in the table. Of these industries the most important are the following: "Automobiles"; "chemicals"; "jute goods"; "paper and wood pulp"; and "rubber tires, tubes, and rubber goods, not elsewhere specified."

TABLE 4.—PERSONS ENGAGED IN MANUFACTURING INDUSTRIES: 1919, 1914, AND 1909.

CLASS.	Census year.	Total.	Male.	Female.	PER CENT OF TOTAL. Male.	PER CENT OF TOTAL. Female.
All classes	1919	175,423	132,394	43,029	75.5	24.5
	1914	151,335	118,974	32,361	78.6	21.4
	1909	133,453	105,175	28,278	78.8	21.2
Proprietors and officials	1919	11,806	11,669	137	98.8	1.2
	1914	9,968	9,878	90	99.1	0.9
	1909	8,937	8,875	62	99.3	0.7
Proprietors and firm members	1919	6,076	6,019	57	99.1	0.9
	1914	5,950	5,889	61	99.0	1.0
	1909	5,451	5,395	56	99.0	1.0
Salaried officers of corporations	1919	2,153	2,111	42	98.0	2.0
	1914	1,637	1,613	24	98.5	1.5
	1909	1,460	1,456	4	99.7	0.3
Superintendents and managers	1919	3,577	3,539	38	98.9	1.1
	1914	2,381	2,376	5	99.8	0.2
	1909	2,026	2,024	2	99.9	0.1
Clerks and other subordinate salaried employees	1919	5,958	4,334	1,624	72.7	27.3
	1914	4,523	3,682	841	81.4	18.6
	1909	3,043	2,513	530	82.6	17.4
Wage earners (average number)	1919	157,659	116,391	41,268	73.8	26.2
	1914	136,844	105,414	31,430	77.0	23.0
	1909	121,473	93,787	27,686	77.2	22.8
16 years of age and over	1919	151,415	113,352	38,063	74.9	25.1
	1914	126,249	99,468	26,781	78.8	21.2
	1909	107,775	86,082	21,693	79.9	20.1
Under 16 years of age	1919	6,244	3,039	3,205	48.7	51.3
	1914	10,595	5,946	4,649	56.1	43.9
	1909	13,698	7,705	5,993	56.2	43.8

TABLE 5.—AVERAGE NUMBER OF WAGE EARNERS FOR SELECTED INDUSTRIES, WITH PER CENT, BY SEX AND AGE: 1919 AND 1914.

INDUSTRY.	Census year.	Wage earners (average number).	PER CENT OF TOTAL. 16 years of age and over. Male.	Female.	Under 16 years of age.
All industries	1919	157,659	71.9	24.1	4.0
	1914	136,844	72.7	19.6	7.7
	1909	121,473	70.9	17.9	11.3
Automobile repairing	1919	1,283	98.6	0.4	1.0
	1914	49	98.0	2.0	.....
Boxes, wooden packing, except cigar boxes	1919	922	88.1	6.5	5.4
	1914	924	87.8	6.6	5.6
Bread and other bakery products	1919	385	85.5	11.9	2.6
	1914	305	87.2	8.9	3.9
Brick, sewer pipe, and draintile	1919	1,338	97.2	.....	2.8
	1914	1,601	96.9	.....	3.1
Carriages and wagons, including repairs	1919	1,221	98.9	0.8	0.2
	1914	1,377	98.5	0.9	0.5
Cars and general shop construction and repairs by steam-railroad companies.	1919	4,071	97.9	2.1	.....
	1914	2,806	99.1	0.9	.....
Clothing, men's	1919	392	17.3	78.6	4.1
	1914	385	17.9	76.6	5.5
Coffins, burial cases, and undertakers' goods.	1919	252	92.5	7.5	.....
	1914	312	92.0	5.4	2.6
Confectionery and ice cream	1919	316	69.9	28.5	1.6
	1914	110	77.3	20.9	1.8
Copper, tin, and sheet-iron work	1919	336	99.1	.....	0.9
	1914	338	98.8	.....	1.2
Cordage and twine [1]	1919	444	57.7	32.9	9.5
Cotton goods	1919	67,297	59.3	34.7	5.9
	1914	53,703	55.3	31.4	13.3
Dyeing and finishing textiles, exclusive of that done in textile mills.	1919	414	56.0	42.5	1.4
	1914	194	63.4	35.1	1.5
Dyestuffs and extracts—natural [1]	1919	335	100.0	.....	.....
Electrical machinery, apparatus, and supplies.	1919	270	54.1	45.9	.....
	1914	78	43.6	56.4	.....
Fertilizers	1919	2,077	99.6	0.4	.....
	1914	1,690	99.9	0.1	0.1
Flour-mill and gristmill products	1919	629	98.9	0.3	0.8
	1914	588	99.8	.....	0.2
Foundry and machine-shop products [2]	1919	1,969	98.9	0.6	0.6
	1914	1,279	99.4	0.2	0.4
Furniture	1919	7,910	94.6	3.3	2.1
	1914	5,801	93.9	0.2	5.9
Gas, illuminating and heating	1919	341	100.0	.....	.....
	1914	210	96.7	.....	3.3
Ice, manufactured	1919	757	97.9	0.4	1.7
	1914	519	98.1	1.5	0.4
Knit goods	1919	10,216	36.3	51.8	11.9
	1914	7,787	30.8	52.4	16.8
Leather, tanned, curried, and finished	1919	1,385	100.0	.....	.....
	1914	877	99.5	0.3	0.1
Lumber and timber products	1919	22,728	99.6	0.2	0.1
	1914	30,690	99.3	0.2	0.6
Lumber, planing-mill products, not including planing mills connected with sawmills.	1919	2,197	99.8	(3)	0.2
	1914	2,860	99.0	.....	1.0
Marble and stone work	1919	935	99.7	.....	0.3
	1914	704	98.2	.....	1.8
Mineral and soda waters	1919	661	95.3	0.9	3.8
	1914	470	94.0	0.2	5.7
Oil and cake, cottonseed	1919	2,302	99.0	0.9	0.1
	1914	1,586	99.4	0.1	0.5
Paving materials	1919	274	100.0	.....	.....
	1914	508	99.8	0.2	.....
Printing and publishing, book and job	1919	632	73.4	24.5	2.1
	1914	569	74.9	21.4	3.7
Printing and publishing, newspapers and periodicals.	1919	976	81.0	10.2	8.7
	1914	971	78.2	11.6	10.2
Silk goods, including throwsters [1]	1919	966	33.9	58.4	7.8
Tobacco, chewing and smoking	1919	2,573	60.2	38.9	0.9
	1914	8,950	60.0	31.0	9.0
Tobacco, cigars and cigarettes	1919	11,683	53.3	43.8	2.9
	1914	1,517	42.8	45.7	11.5
All other industries	1919	7,172	85.0	14.2	0.8
	1914	7,186	75.3	21.1	3.6

[1] Not shown separately in 1914. [2] Includes "textile machinery and parts." [3] Less than one-tenth of 1 per cent.

TABLE 6.—AVERAGE NUMBER OF WAGE EARNERS, BY SEX AND AGE, AND VALUE OF PRODUCTS FOR CITIES OF 10,000 INHABITANTS OR MORE: 1919, 1914, AND 1909.

CITY.	AVERAGE NUMBER OF WAGE EARNERS IN MANUFACTURING INDUSTRIES. Total.			16 years of age and over. Male.			Female.			Under 16 years of age.			VALUE OF PRODUCTS.		
	1919	1914	1909	1919	1914	1909	1919	1914	1909	1919	1914	1909	1919	1914	1909
Asheville	1,119	951	978	947	764	712	160	169	217	12	18	49	$7,091,211	$3,148,802	$3,198,466
Charlotte	5,161	3,799	4,199	3,808	2,772	2,930	1,136	781	956	217	246	313	43,095,898	10,902,113	10,459,684
Durham	5,977	4,764	3,699	3,552	2,546	1,751	1,710	1,614	1,080	715	604	868	70,650,339	27,597,258	23,026,578
Gastonia	2,943	.....	.....	1,768	.....	.....	981	.....	.....	194	.....	.....	12,012,775	.....	.....
Goldsboro	1,100	.....	.....	974	.....	.....	111	.....	.....	15	.....	.....	4,142,544	.....	.....
Greensboro	1,615	1,229	952	927	799	602	553	313	271	135	112	79	7,457,853	3,464,328	2,031,606
High Point	4,076	3,582	.....	2,725	2,585	.....	1,213	688	.....	138	309	.....	14,868,797	5,931,761	.....
New Bern	1,586	848	.....	1,558	829	.....	12	5	.....	16	14	.....	5,702,398	1,910,497	.....
Raleigh	1,161	1,051	1,023	856	789	655	235	236	273	70	26	95	6,871,008	2,915,767	2,375,827
Rocky Mount	1,562	1,454	.....	1,475	1,313	.....	86	128	.....	1	13	.....	4,903,500	2,742,802	.....
Salisbury	1,050	.....	.....	693	.....	.....	292	.....	.....	65	.....	.....	5,126,896	.....	.....
Wilmington	1,846	1,721	1,213	1,517	1,548	1,096	292	154	77	37	19	40	10,537,306	5,025,504	3,004,717
Wilson	654	.....	.....	582	.....	.....	67	.....	.....	5	.....	.....	5,689,048	.....	.....
Winston-Salem	12,366	9,634	7,636	7,434	5,543	4,248	4,637	3,227	2,206	295	864	1,182	200,484,834	37,287,683	18,239,743

TABLE 7.—WAGE EARNERS, BY MONTHS: 1919, 1914, AND 1909.

MONTH.	NUMBER.[1]			PER CENT OF MAXIMUM.			MONTH.	NUMBER.[1]			PER CENT OF MAXIMUM.		
	1919	1914	1909	1919	1914	1909		1919	1914	1909	1919	1914	1909
January	157,470	138,553	*117,007*	91.2	97.9	90.9	July	150,453	136,775	118,953	87.2	96.7	92.4
February	154,933	138,731	118,464	89.8	98.0	92.0	August	152,597	135,010	120,417	88.5	95.4	93.5
March	156,407	**141,491**	120,354	90.7	100.0	93.5	September	159,740	134,465	123,496	92.6	95.0	95.9
April	155,349	140,511	120,038	90.1	99.3	93.2	October	167,146	133,804	126,265	96.9	94.6	98.1
May	148,683	139,150	118,441	86.2	98.3	92.0	November	168,665	133,545	127,774	97.8	94.4	99.2
June	*147,958*	137,182	117,713	85.8	97.0	91.4	December	**172,512**	*132,911*	**128,754**	100.0	93.9	**100.0**

[1] The figures represent the number employed on the 15th of each month or the nearest representative day. Maximum number indicated by **bold-faced** figures, minimum by *italic* figures.

TABLE 8.—WAGE EARNERS, BY MONTHS, FOR SELECTED INDUSTRIES AND FOR CITIES: 1919.

[The month of maximum employment for each industry is indicated by **bold-faced** figures and that of minimum employment by *italic* figures.]

INDUSTRY AND CITY.	Average number employed during year.	NUMBER EMPLOYED ON 15TH DAY OF THE MONTH OR NEAREST REPRESENTATIVE DAY.												Per cent minimum is of maximum
		January.	February.	March.	April.	May.	June.	July.	August.	September	October.	November.	December.	
All industries	157,659	157,470	154,933	156,407	155,349	148,683	*147,958*	150,453	152,597	159,740	167,146	168,665	172,512	85.8
Males	116,391	115,641	113,580	115,983	114,719	108,332	*107,795*	109,856	111,924	118,390	124,727	125,814	129,431	83.3
Females	41,268	41,829	41,353	40,424	40,630	*39,351*	40,158	40,597	40,673	41,350	42,419	42,851	43,081	92.5
Automobile repairing	1,283	*1,201*	1,202	1,215	1,229	1,291	1,301	1,316	1,324	1,325	1,322	1,332	1,338	89.8
Boxes, wooden packing, except cigar boxes	922	914	877	*871*	900	921	966	988	950	933	885	913	946	88.2
Bread and other bakery products	385	370	365	*362*	387	388	391	382	381	393	400	398	403	89.8
Brick, sewer pipe, and draintile	1,338	*753*	759	950	1,446	1,622	1,577	1,703	**1,799**	1,752	1,565	1,258	873	41.8
Carriages and wagons, including repairs	1,221	1,260	1,258	1,266	1,255	1,270	**1,297**	1,272	*1,144*	1,145	1,164	1,162	1,159	88.2
Cars and general shop construction and repairs by steam-railroad companies	4,071	4,118	4,217	4,315	4,327	4,019	3,796	3,870	3,788	3,937	4,136	4,167	4,162	87.5
Clothing, men's	392	369	364	*345*	359	403	404	**429**	396	415	400	412	408	80.4
Coffins, burial cases, and undertakers' goods	252	265	275	281	288	260	237	233	236	247	246	229	*227*	78.8
Confectionery and ice cream	316	247	*246*	266	292	292	305	336	337	379	375	360	357	64.9
Copper, tin, and sheet-iron work	336	*292*	295	300	309	320	337	385	385	359	347	352	351	75.8
Cordage and twine	444	383	380	*366*	381	382	379	503	516	505	510	505	518	70.7
Cotton goods	67,297	67,953	67,675	66,782	66,699	*65,626*	66,043	67,233	66,497	66,563	68,233	68,824	69,436	94.5
Dyeing and finishing textiles, exclusive of that done in textile mills	414	403	400	414	385	388	*381*	425	412	416	406	456	**482**	79.0
Dyestuffs and extracts—natural	335	363	360	349	367	360	363	367	373	356	258	263	*241*	64.6
Electrical machinery, apparatus, and supplies	270	274	265	276	272	273	278	280	272	268	*254*	265	263	90.7
Fertilizers	2,077	2,106	2,292	3,115	3,487	1,913	*1,418*	1,595	1,584	1,977	1,956	1,733	1,748	40.7
Flour-mill and gristmill products	629	624	622	613	601	601	*594*	616	649	632	663	671	602	88.5
Foundry and machine-shop products	1,664	*1,599*	*1,599*	1,618	1,629	1,640	1,619	1,647	1,752	1,741	1,717	1,697	1,710	91.3
Furniture	7,910	*7,402*	7,422	7,409	7,558	7,682	8,044	8,243	8,055	7,652	8,392	8,461	8,600	86.1
Gas, illuminating and heating	341	336	342	337	351	334	384	342	338	324	*322*	342	340	83.9
Ice, manufactured	757	*503*	516	543	721	886	998	1,031	1,006	966	749	616	549	48.8
Knit goods	10,216	10,479	10,058	*9,669*	9,753	9,896	10,081	10,031	10,138	10,232	10,479	10,868	10,908	88.6
Leather, tanned, curried, and finished	1,385	**1,451**	1,391	1,360	1,360	1,405	1,442	1,420	1,412	1,370	1,347	*1,328*	1,340	91.1
Lumber and timber products	22,728	22,768	21,009	23,180	21,251	17,917	*17,228*	17,302	18,499	24,502	28,418	28,478	32,184	53.5
Lumber, planing-mill products, not including planing mills connected with sawmills	2,197	*2,061*	2,079	2,091	2,098	2,154	2,142	2,202	2,249	2,292	2,319	2,317	2,360	87.3
Marble and stone work	935	*815*	887	914	902	898	942	964	989	988	982	978	961	82.4
Mineral and soda waters	661	604	*598*	623	648	670	671	679	683	732	696	661	667	81.7
Oil and cake, cottonseed	2,302	2,931	**2,956**	2,688	2,484	2,003	1,674	*1,331*	1,368	1,672	2,618	2,929	2,880	45.0
Paving materials	274	227	*226*	248	239	243	246	270	279	322	339	332	317	66.7
Printing and publishing, book and job	632	627	620	621	*616*	617	620	625	636	642	655	650	655	94.0
Printing and publishing, newspapers and periodicals	976	952	*944*	945	961	962	978	974	983	991	989	1,018	1,015	92.7
Silk goods, including throwsters	966	959	947	941	918	967	*894*	946	1,031	979	971	993	1,046	85.5
Textile machinery and parts	305	305	304	307	300	*298*	300	303	*298*	301	308	318	318	93.7
Tobacco, chewing and smoking	2,573	2,319	2,212	*2,069*	2,254	2,342	2,425	2,670	2,884	2,989	2,983	3,007	2,732	68.5
Tobacco, cigars and cigarettes	11,683	12,250	11,947	11,875	11,464	10,328	*10,309*	10,363	11,935	12,162	12,366	**12,655**	12,542	81.5
All other industries	7,172	6,988	7,024	6,893	*6,858*	7,022	6,889	7,177	7,019	7,281	7,376	7,723	7,814	87.8
Industries showing large proportion of females.														
Clothing, men's	319	297	294	*276*	289	331	330	**354**	320	340	325	337	335	78.0
Confectionery and ice cream	92	*59*	63	65	70	68	67	83	87	125	139	140	138	42.1
Cordage and twine	167	150	149	*148*	151	152	149	182	186	184	186	183	184	79.6
Cotton goods	25,260	25,534	25,564	25,027	25,244	24,729	24,966	25,215	*24,618*	24,695	25,724	25,790	26,014	94.6
Dyeing and finishing textiles, exclusive of that done in textile mills	180	179	173	192	181	181	169	182	*168*	174	178	185	198	84.8
Electrical machinery, apparatus, and supplies	124	126	120	124	129	127	131	129	127	118	*115*	122	120	87.8
Knit goods	6,283	6,495	6,205	*5,931*	6,009	6,070	6,207	6,111	6,195	6,291	6,443	6,706	6,733	88.1
Printing and publishing, book and job	156	160	160	155	151	154	154	*150*	154	156	163	158	157	92.0
Printing and publishing, newspapers and periodicals	104	105	105	104	105	104	105	104	*99*	103	102	106	106	93.4
Silk goods, including throwsters	618	*585*	606	616	604	658	596	617	663	603	602	612	654	88.2
Tobacco, chewing and smoking	1,010	942	883	*783*	845	907	979	1,065	1,113	1,178	1,206	1,183	1,031	64.9
Tobacco, cigars and cigarettes	5,323	5,558	5,396	5,405	5,213	4,791	*4,672*	4,774	5,452	**5,871**	5,584	5,591	5,569	79.6
Total for cities	42,216	42,133	41,589	41,168	41,595	*40,698*	40,706	41,177	42,506	42,789	**44,208**	43,997	44,026	92.1
Males	29,501	29,157	28,933	28,841	29,198	*28,607*	28,691	29,010	29,753	29,573	**30,849**	30,681	30,719	92.7
Females	12,715	12,976	12,656	12,327	12,397	12,091	*12,015*	12,167	12,753	13,216	**13,359**	13,316	13,307	89.9
ASHEVILLE	1,119	1,125	1,112	*1,086*	1,088	1,115	1,138	**1,143**	1,125	1,127	1,136	1,116	1,117	95.0
Males	957	966	951	*924*	925	947	975	**982**	963	966	974	957	954	94.1
Females	162	*159*	161	162	163	**168**	163	161	162	161	162	*159*	163	94.6
CHARLOTTE	5,161	*4,886*	4,975	5,013	5,136	5,148	5,059	5,184	5,142	5,225	5,309	5,411	**5,444**	89.8
Males	3,926	*3,694*	3,787	3,833	3,925	3,915	3,813	3,927	3,912	3,989	4,052	4,127	**4,138**	89.3
Females	1,235	1,192	1,188	*1,180*	1,211	1,233	1,246	1,257	1,230	1,236	1,257	1,284	**1,306**	90.4
DURHAM	5,977	6,079	5,575	*5,410*	5,685	5,557	5,611	5,922	6,261	6,379	**6,560**	6,495	6,190	82.5
Males	3,625	3,647	3,421	*3,341*	3,463	3,400	3,398	3,603	3,834	3,859	**3,914**	3,854	3,766	85.4
Females	2,352	2,432	2,154	*2,069*	2,222	2,157	2,213	2,319	2,427	2,520	**2,646**	2,641	2,424	78.2
GASTONIA	2,943	3,000	**2,975**	*2,734*	2,818	2,837	2,866	2,942	2,954	3,004	2,965	3,091	3,130	87.3
Males	1,861	1,879	1,885	1,783	*1,779*	1,806	1,821	1,870	1,896	1,906	1,827	1,924	**1,956**	91.0
Females	1,082	1,121	1,090	*951*	1,039	1,031	1,045	1,072	1,058	1,098	1,138	1,167	1,174	81.0

TABLE 8.—WAGE EARNERS, BY MONTHS, FOR SELECTED INDUSTRIES AND FOR CITIES: 1919—Continued.

INDUSTRY AND CITY.	Average number employed during year.	NUMBER EMPLOYED ON 15TH DAY OF THE MONTH OR NEAREST REPRESENTATIVE DAY.												Per cent minimum is of maximum.
		January.	February.	March.	April.	May.	June.	July.	August.	September.	October.	November.	December.	
GOLDSBORO	1,100	*1,009*	1,072	1,097	1,155	1,108	1,130	1,106	1,152	1,118	1,090	1,086	1,077	87.4
Males	984	*901*	962	986	1,042	992	1,006	989	1,034	1,001	970	967	958	86.5
Females	116	*108*	110	111	113	116	124	117	118	117	120	119	119	87.1
GREENSBORO	1,615	*1,494*	1,511	1,543	1,586	1,582	1,618	1,657	1,648	1,724	1,718	1,660	1,639	86.7
Males	976	*885*	891	929	971	916	939	977	1,036	1,093	1,092	1,003	980	81.0
Females	639	*609*	620	614	615	666	679	680	612	631	626	657	659	89.6
HIGH POINT	4,076	4,133	4,061	4,007	4,044	4,121	4,197	4,151	3,860	*3,348*	4,294	4,332	4,364	76.7
Males	2,786	2,772	2,738	2,697	2,757	2,813	2,933	2,953	2,645	*2,241*	2,954	2,970	2,959	75.5
Females	1,290	1,361	1,323	1,310	1,287	1,308	1,264	1,198	1,215	*1,107*	1,340	1,362	1,405	78.8
NEW BERN	1,586	1,598	*1,519*	1,545	1,571	1,583	1,543	1,575	1,609	1,633	1,687	1,538	1,631	90.0
Males	1,574	1,586	*1,507*	1,533	1,559	1,571	1,531	1,563	1,597	1,621	1,675	1,526	1,619	90.0
Females	12	12	12	12	12	12	12	12	12	12	12	12	12	100.0
RALEIGH	1,161	1,176	1,154	1,148	1,194	1,203	1,200	1,202	1,204	1,197	1,228	*1,006*	1,020	81.9
Males	906	902	887	884	928	926	934	936	927	924	955	*833*	836	87.2
Females	255	274	267	264	266	277	266	266	277	273	273	*173*	184	62.5
ROCKY MOUNT	1,562	1,501	1,590	1,660	1,676	1,630	1,598	1,572	1,442	*1,433*	1,562	1,492	1,588	85.5
Males	1,476	1,413	1,486	1,555	1,569	1,529	1,509	1,494	1,380	*1,367*	1,492	1,409	1,509	87.1
Females	86	88	104	105	107	101	89	78	*62*	66	70	83	79	57.9
SALISBURY	1,050	*957*	961	962	1,035	1,084	1,080	1,107	1,119	1,188	1,049	1,018	1,040	80.6
Males	729	*638*	655	646	717	759	773	771	805	865	696	702	721	73.8
Females	321	319	*306*	316	318	325	307	336	314	323	353	316	319	86.7
WILMINGTON	1,846	1,857	1,878	1,879	1,921	1,880	1,870	1,731	*1,670*	1,898	1,913	1,810	1,845	86.9
Males	1,532	1,559	1,573	1,564	1,589	1,562	1,557	1,416	*1,361*	1,581	1,596	1,500	1,526	85.3
Females	314	*298*	305	315	332	318	313	315	309	317	317	310	319	89.8
WILSON	654	651	662	708	717	677	636	609	*605*	627	637	664	655	84.4
Males	583	578	588	627	636	609	561	*536*	542	567	577	591	584	84.3
Females	71	73	74	81	81	68	75	73	63	*60*	*60*	73	71	74.1
WINSTON-SALEM	12,366	12,667	12,544	12,376	11,969	11,173	*11,100*	11,276	12,715	12,888	13,060	13,278	13,286	84.0
Males	7,586	7,737	7,602	7,539	7,338	*6,862*	6,941	6,993	7,821	7,593	8,075	8,318	8,213	82.5
Females	4,780	4,930	4,942	4,837	4,631	4,311	*4,219*	4,283	4,894	5,295	4,985	4,960	5,073	79.7

TABLE 9.—AVERAGE NUMBER OF WAGE EARNERS, BY PREVAILING HOURS OF LABOR PER WEEK, FOR SELECTED INDUSTRIES AND FOR CITIES: 1919 AND 1914.

INDUSTRY AND CITY.	Census year.	Total.	IN ESTABLISHMENTS WHERE THE PREVAILING HOURS OF LABOR PER WEEK WERE—							
			44 and under.	Between 44 and 48.	48.[1]	Between 48 and 54.	54.	Between 54 and 60.	60.	Over 60.
All industries	1919	157,659	1,174	310	9,411	20,081	5,934	77,547	39,481	3,721
	1914	136,844	(2)	(2)	2,361	2,578	3,948	17,844	100,236	9,877
	1909	121,473	(2)	(2)	1,648	1,447	3,741	14,016	47,974	52,647
Automobile repairing	1919	1,283	1	.....	15	5	85	77	1,100	.....
	1914	49	.....	.....	.....	.....	3	.....	46	.....
Boxes, wooden packing, except cigar boxes	1919	922	.....	.....	.....	49	.....	516	357	.....
	1914	924	.....	.....	.....	49	.....	191	388	296
Bread and other bakery products	1919	385	.....	.....	70	.....	28	26	235	26
	1914	305	(2)	(2)	34	8	40	.....	136	87
Brick, sewer pipe, and draintile	1919	1,338	91	52	119	88	1	408	551	28
	1914	1,601	(2)	(2)	67	113	64	460	863	34
Carriages and wagons, including repairs	1919	1,221	4	.....	43	7	1	420	744	2
	1914	1,377	(2)	(2)	8	4	50	410	904	1
Cars and general shop construction and repairs by steam-railroad companies.	1919	4,071	.....	.....	3,143	.....	915	8	5	.....
	1914	2,806	.....	.....	.....	.....	1,670	8	61	1,067
Clothing, men's	1919	392	40	.....	20	181	.....	98	53	.....
	1914	385	.....	.....	.....	20	64	123	178	.....
Coffins, burial cases, and undertakers' goods	1919	252	.....	.....	3	.....	16	188	45	.....
	1914	312	.....	.....	.....	.....	.....	155	157	.....
Confectionery and ice cream	1919	316	10	.....	136	3	21	71	62	13
	1914	110	(2)	(2)	2	.....	3	3	64	38
Copper, tin, and sheet-iron work	1919	336	13	.....	48	34	27	57	157	.....
	1914	338	(2)	(2)	21	35	138	20	124	.....
Cordage and twine [3]	1919	444	.....	.....	39	.....	.....	160	245	.....
Cotton goods	1919	67,297	75	.....	484	1,421	1,823	49,804	13,690	.....
	1914	53,703	.....	.....	.....	.....	.....	.....	53,491	212
Dyeing and finishing textiles, exclusive of that done in textile mills	1919	414	.....	.....	.....	.....	.....	310	104	.....
	1914	194	.....	.....	.....	.....	.....	.....	194	.....
Dyestuffs and extracts—natural [3]	1919	335	71	.....	.....	.....	.....	.....	230	34
Electrical machinery, apparatus, and supplies	1919	270	.....	.....	.....	111	.....	105	54	.....
	1914	78	.....	.....	.....	.....	6	65	7	.....

[1] Includes 48 and under for 1914 and 1909. [2] Corresponding figures not available. [3] Not shown separately in 1914.

TABLE 9.—AVERAGE NUMBER OF WAGE EARNERS, BY PREVAILING HOURS OF LABOR PER WEEK, FOR SELECTED INDUSTRIES AND FOR CITIES: 1919 AND 1914—Continued.

INDUSTRY AND CITY.	Census year.	Total.	IN ESTABLISHMENTS WHERE THE PREVAILING HOURS OF LABOR PER WEEK WERE—							
			44 and under.	Between 44 and 48.	48.[1]	Between 48 and 54.	54.	Between 54 and 60.	60.	Over 60.
Fertilizers	1919	2,077	63	.....	68	88	.....	1,408	307	53
	1914	1,690	(2)	(2)	5	9	66	501	983	128
Flour-mill and gristmill products	1919	629	21	1	18	13	11	92	437	36
	1914	588	(2)	(2)	11	.....	5	15	399	158
Foundry and machine-shop products [3]	1919	1,969	51	7	165	46	646	547	507	.....
	1914	1,279	(2)	(2)	9	19	321	195	735	.....
Furniture	1919	7,910	.....	.....	233	192	575	5,289	1,621	.....
	1914	5,801	(2)	(2)	162	429	170	502	4,538	.....
Gas, illuminating and heating	1919	341	.....	.....	28	.....	6	36	98	173
	1914	210	.....	.....	.....	.....	.....	22	44	144
Ice, manufactured	1919	757	1	.....	91	3	6	6	273	377
	1914	519	.....	.....	.....	.....	.....	15	140	364
Knit goods	1919	10,216	12	.....	453	3,816	623	3,569	1,743	.....
	1914	7,787	.....	.....	.....	.....	6	683	7,080	18
Leather, tanned, curried, and finished	1919	1,385	.....	.....	95	242	.....	149	595	304
	1914	877	.....	.....	.....	.....	.....	139	738	.....
Lumber and timber products	1919	22,728	367	132	149	2,376	286	5,586	13,186	646
	1914	30,690	(2)	(2)	578	1,209	180	2,730	21,092	4,801
Lumber, planing-mill products, not including planing mills connected with sawmills.	1919	2,197	5	36	.....	118	140	1,114	784	.....
	1914	2,860	(2)	(2)	57	417	43	324	1,930	89
Marble and stone work	1919	935	142	.....	24	325	64	362	18	.....
	1914	704	(2)	(2)	505	5	135	15	44	.....
Mineral and soda waters	1919	661	20	4	102	31	59	126	319	.....
	1914	470	(2)	(2)	31	1	30	19	371	18
Oil and cake, cottonseed	1919	2,302	.....	.....	.....	30	24	101	347	1,800
	1914	1,586	.....	.....	.....	.....	.....	.....	77	1,509
Paving materials	1919	274	.....	.....	.....	112	.....	99	63	.....
	1914	508	(2)	(2)	45	.....	375	.....	88	.....
Printing and publishing, book and job	1919	632	.....	2	558	22	24	8	18	.....
	1914	569	(2)	(2)	345	31	119	13	61	.....
Printing and publishing, newspapers and periodicals	1919	976	8	15	562	74	74	78	101	64
	1914	971	(2)	(2)	375	48	301	77	170	.....
Silk goods, including throwsters [4]	1919	966	.....	.....	.....	.....	.....	812	154	.....
Tobacco, chewing and smoking	1919	2,573	115	.....	847	1,524	.....	87	.....	.....
	1914	8,950	.....	.....	.....	60	19	8,834	37	.....
Tobacco, cigars and cigarettes	1919	11,683	.....	53	345	8,915	30	2,339	1	.....
	1914	1,517	(2)	(2)	1	.....	17	1,173	326	.....
All other industries	1919	7,172	64	8	1,553	255	449	3,491	1,187	165
	1914	7,186	(2)	(2)	105	121	123	1,152	4,770	915
Total for cities	1919	42,216	267	65	4,949	14,595	2,716	12,835	5,236	1,553
	1914	29,033	(2)	(2)	812	480	1,656	10,938	12,963	2,184
ASHEVILLE	1919	1,119	5	.....	376	251	99	328	27	33
	1914	951	(2)	(2)	76	31	62	99	620	63
CHARLOTTE	1919	5,161	81	3	374	74	389	2,197	1,605	438
	1914	3,799	(2)	(2)	81	40	413	170	2,799	296
DURHAM	1919	5,977	1	.....	119	3,309	485	1,783	254	26
	1914	4,764	(2)	(2)	61	19	57	2,201	2,407	19
GASTONIA [4]	1919	2,943	.....	.....	.....	17	1	2,546	329	50
GOLDSBORO [4]	1919	1,100	7	.....	36	8	98	3	644	304
GREENSBORO	1919	1,615	9	53	536	312	168	288	239	10
	1914	1,229	(2)	(2)	77	5	322	114	685	26
HIGH POINT	1919	4,076	.....	.....	73	537	148	3,143	169	6
	1914	3,582	(2)	(2)	81	349	112	513	2,502	25
NEW BERN	1919	1,586	.....	.....	155	715	21	9	656	30
	1914	848	(2)	(2)	11	.....	214	.....	473	150
RALEIGH	1919	1,161	14	.....	283	.....	97	267	333	167
	1914	1,051	(2)	(2)	232	2	67	33	625	92
ROCKY MOUNT	1919	1,562	12	.....	481	.....	926	3	71	69
	1914	1,454	(2)	(2)	4	1	10	6	377	1,056
SALISBURY [4]	1919	1,050	.....	.....	39	.....	16	680	309	6
WILMINGTON	1919	1,846	31	8	976	127	23	423	59	199
	1914	1,721	(2)	(2)	109	14	345	188	714	351
WILSON [4]	1919	654	.....	.....	.....	.....	.....	141	406	107
WINSTON-SALEM	1919	12,366	107	1	1,501	9,245	245	1,024	135	108
	1914	9,634	(2)	(2)	80	19	54	7,614	1,761	106

[1] Includes 18 and under for 1914 and 1909. [2] Corresponding figures not available. [3] Includes "textile machinery and parts." [4] Not shown separately in 1914.

TABLE 10.—SIZE OF ESTABLISHMENTS, BY AVERAGE NUMBER OF WAGE EARNERS, FOR SELECTED INDUSTRIES AND FOR CITIES: 1919.

INDUSTRY AND CITY.	TOTAL.		ESTABLISHMENTS EMPLOYING—																	
	Establishments.	Wage earners (average number).	No wage earners.	1 to 5 wage earners, inclusive.		6 to 20 wage earners, inclusive.		21 to 50 wage earners, inclusive.		51 to 100 wage earners, inclusive.		101 to 250 wage earners, inclusive.		251 to 500 wage earners, inclusive.		501 to 1,000 wage earners, inclusive.		Over 1,000 wage earners.	
			Establishments.	Establishments.	Wage earners.	Establishments.	Wage earners.	Establishments.	Wage earners.	Establishments.	Wage earners.	Establishments.	Wage earners.	Establishments.	Wage earners.	Establishments.	Wage earners.	Establishments.	Wage earners.
All industries	5,999	157,659	353	3,488	8,474	1,204	12,452	370	12,212	234	17,129	252	39,865	58	19,329	27	19,289	13	28,909
Automobile repairing	309	1,283	4	253	797	49	380	3	106										
Boxes, wooden packing, except cigar boxes	27	922	2	2	4	9	107	10	322	2	139	2	350						
Bread and other bakery products	70	385	5	36	105	28	256	1	24										
Brick, sewer pipe, and draintile	95	1,338	1	32	93	43	496	16	494	2	127	1	128						
Carriages and wagons, including repairs	101	1,221	12	63	166	15	189	5	161	4	314	1	130	1	261				
Cars and general shop construction and repairs by steam-railroad companies	11	4,071		2	5	1	8	1	43			3	473	2	726	1	915	1	1,901
Clothing, men's	7	392				1	20	3	107	2	117	1	148						
Coffins, burial cases, and undertakers' goods	11	252	1	2	8	4	64	3	103	1	77								
Confectionery and ice cream	66	316	11	42	80	11	118			2	118								
Copper, tin, and sheet-iron work	86	336	3	65	143	16	148	2	45										
Cordage and twine	5	444				1	15	2	69			2	360						
Cotton goods	311	67,297				5	72	23	919	70	5,379	154	24,511	33	11,428	21	14,789	5	10,199
Dyeing and finishing textiles, exclusive of that done in textile mills	8	414				1	7	2	66	5	341								
Dyestuffs and extracts—natural	5	335		1	2			1	34	2	156	1	143						
Electrical machinery, apparatus, and supplies	7	270				3	32	2	46	1	81	1	111						
Fertilizers	45	2,077		6	22	11	137	13	444	10	681	5	793						
Flour-mill and gristmill products	374	629	129	227	407	14	111	4	111										
Foundry and machine-shop products	128	1,664	8	58	167	34	334	21	670	7	493								
Furniture	107	7,910	2	8	27	16	186	24	801	36	2,801	17	2,553	3	950	1	590		
Gas, illuminating and heating	22	341		7	26	8	62	6	200	1	53								
Ice, manufactured	63	757	1	28	84	20	226	13	394	1	53								
Knit goods	121	10,216		12	27	26	362	34	1,160	32	2,225	10	1,568	4	1,296	1	671	2	2,907
Leather, tanned, curried, and finished	11	1,385	1	1	2					4	343	4	736	1	304				
Lumber and timber products	2,762	22,728	32	2,022	4,810	574	5,636	71	2,268	23	1,693	30	4,862	9	2,744	1	715		
Lumber, planing-mill products, not including planing mills connected with sawmills	168	2,197	10	61	189	74	869	19	709	2	131	2	299						
Marble and stone work	58	935	7	37	84	9	119	3	103					2	629				
Mineral and soda waters	137	661	1	90	251	46	410												
Oil and cake, cottonseed	62	2,302		4	20	15	227	32	1,038	7	477	4	540						
Paving materials	9	274		2	8	1	20	4	114	2	132								
Printing and publishing, book and job	104	632	29	47	113	22	235	4	114	2	170								
Printing and publishing, newspapers and periodicals	215	976	29	151	380	28	322	5	155	2	119								
Silk goods, including throwsters	3	966										2	267			1	699		
Textile machinery and parts	14	305		4	10	4	47	5	188	1	60								
Tobacco, chewing and smoking	11	2,573				4	48			1	60	4	582	1	358			1	1,525
Tobacco, cigars and cigarettes	18	11,683	2	6	13	3	20	1	23	1	53	1	156	1	325	1	910	2	10,183
All other industries	448	7,172	63	219	431	108	1,167	37	1,181	11	730	7	1,155	1	308			2	2,194
Total for cities	862	42,216	54	304	817	253	2,553	118	3,762	57	4,005	53	8,624	12	3,825	8	6,566	3	12,064
ASHEVILLE	51	1,119	10	8	16	24	243	6	165			3	695						
CHARLOTTE	111	5,161	5	25	67	32	384	21	703	16	975	10	1,333			2	1,699		
DURHAM	74	5,977	6	37	99	16	146	8	198	2	200	1	137			2	1,892	2	3,805
GASTONIA	34	2,943		5	13	11	100	5	186	2	159	9	1,539	1	300	1	646		
GOLDSBORO	50	1,100	1	27	81	14	106	3	112	1	90	3	458	1	253				
GREENSBORO	83	1,615	2	36	97	27	269	10	275	5	345	2	304	1	325				
HIGH POINT	81	4,076	3	19	53	18	203	20	592	13	922	5	984	2	623	1	699		
NEW BERN	62	1,586	2	30	112	22	178	3	84	1	99	3	398			1	715		
RALEIGH	83	1,161	7	35	81	28	252	7	201	4	320	2	307						
ROCKY MOUNT	26	1,562	2	11	30	6	68	4	112	1	58			1	379	1	915		
SALISBURY	31	1,050		10	23	15	162	3	111			2	375	1	379				
WILMINGTON	65	1,846	6	25	57	15	155	11	376	4	300	2	311	2	647				
WILSON	18	654	1	4	16	6	49	4	169	2	159			1	261				
WINSTON-SALEM	93	12,366	9	32	72	19	238	13	478	6	378	11	1,783	2	658			1	8,759

TABLE 11.—SIZE OF ESTABLISHMENTS, BY VALUE OF PRODUCTS: 1919, 1914, AND 1909.

VALUE OF PRODUCT.	NUMBER OF ESTABLISHMENTS.			AVERAGE NUMBER OF WAGE EARNERS.			VALUE OF PRODUCTS.			VALUE ADDED BY MANUFACTURE.		
	1919	1914	1909	1919	1914	1909	1919	1914	1909	1919	1914	1909
All classes	5,999	5,507	4,931	157,659	136,844	121,473	$943,807,949	$289,411,987	$216,656,055	$416,901,768	$110,470,016	$94,794,525
Less than $5,000	1,606	2,674	2,322	2,024	6,152	6,970	4,277,373	5,734,874	5,151,695	3,097,500	3,930,522	3,432,538
$5,000 to $20,000	2,178	1,453	1,358	8,478	11,335	11,902	22,893,804	14,503,860	13,690,273	15,198,760	8,186,094	7,799,055
$20,000 to $100,000	1,295	826	820	14,465	20,802	24,074	56,696,285	37,757,441	37,172,248	28,360,505	16,346,945	16,594,882
$100,000 to $500,000	584	477	409	33,265	70,961	57,932	142,030,821	103,121,334	101,973,523	58,947,068	45,923,110	37,902,430
$500,000 to $1,000,000	192	45		29,584			136,343,787	30,139,285		55,550,198		
$1,000,000 and over	144	32	22	69,843	27,594	20,595	581,565,879	98,155,193	58,668,316	255,747,737	45,083,345	29,065,620
	PER CENT DISTRIBUTION.											
All classes	100.0	100.0	100.0	100.0	100.0	100.0	100.0	100.0	100.0	100.0	100.0	100.0
Less than $5,000	26.8	48.6	47.1	1.3	4.5	5.7	0.5	2.0	2.4	0.7	3.3	3.6
$5,000 to $20,000	36.3	26.4	27.5	5.4	8.3	9.8	2.4	5.0	6.3	3.7	6.9	8.2
$20,000 to $100,000	21.6	15.0	16.6	9.2	15.2	19.8	6.0	13.0	17.2	6.8	13.7	17.5
$100,000 to $500,000	9.7	8.7	8.3	21.1	51.8	47.7	15.0	35.6	47.1	14.1	38.4	40.0
$500,000 to $1,000,000	3.2	0.8		18.8			14.4	10.4		13.3		
$1,000,000 and over	2.4	0.6	0.4	44.3	20.2	17.0	61.6	33.9	27.1	61.3	37.7	30.7

TABLE 12.—SIZE OF ESTABLISHMENTS, BY VALUE OF PRODUCTS, FOR SELECTED INDUSTRIES: 1919 AND 1914.

INDUSTRY AND VALUE OF PRODUCT.	NUMBER OF ESTABLISHMENTS.				AVERAGE NUMBER OF WAGE EARNERS.				VALUE OF PRODUCTS.				VALUE ADDED BY MANUFACTURE.			
	1919	1914	Per cent distribution. 1919	Per cent distribution. 1914	1919	1914	Per cent distribution. 1919	Per cent distribution. 1914	1919	1914	Per cent distribution. 1919	Per cent distribution. 1914	1919	1914	Per cent distribution. 1919	Per cent distribution. 1914
COTTON GOODS	311	293	100.0	100.0	67,297	53,703	100.0	100.0	$318,368,181	$90,743,683	100.0	100.0	$131,588,466	$28,405,261	100.0	100.0
$5,000 to $20,000	.....	5	.....	1.7	.....	78	.....	0.1	.....	82,106	.....	0.1	.....	13,306	.....	(1)
$20,000 to $100,000	6	53	1.9	18.1	134	2,381	0.2	4.4	403,555	3,646,828	0.1	4.0	155,190	1,013,718	0.1	3.6
$100,000 to $500,000	113	198	36.3	67.6	9,299	[2]38,697	13.8	72.1	39,244,433	47,234,429	12.3	52.1	15,041,658	[2]20,093,657	11.4	70.7
$500,000 to $1,000,000	107	23	34.4	7.8	17,269	.....	25.7	.....	77,143,154	15,643,116	24.2	17.2	30,405,999	.....	23.1	.....
$1,000,000 and over	85	14	27.3	4.8	40,595	12,547	60.3	23.4	201,577,039	24,137,204	63.3	26.6	85,985,619	7,284,580	65.3	25.6
FERTILIZERS	45	41	100.0	100.0	2,077	1,690	100.0	100.0	27,551,316	10,307,856	100.0	100.0	8,945,496	2,603,639	100.0	100.0
Less than $20,000	3	9	6.7	22.0	31	77	1.5	4.6	40,851	81,530	0.1	0.8	24,037	37,319	0.3	1.4
$20,000 to $100,000	8	9	17.8	22.0	94	170	4.5	10.1	486,940	383,785	1.8	3.7	203,641	81,248	2.3	3.1
$100,000 to $500,000	11	17	24.4	41.5	211	[2]1,443	10.2	85.4	3,309,095	5,471,608	12.0	53.1	831,024	[2]2,485,072	9.3	95.4
$500,000 to $1,000,000	12	6	26.7	14.6	602	.....	29.0	.....	8,984,655	4,370,933	32.6	42.4	3,067,944	.....	34.3	.....
$1,000,000 and over	11	.....	24.4	.....	1,139	.....	54.8	.....	14,729,775	.....	53.5	.....	4,818,850	.....	53.9	.....
FLOUR-MILL AND GRISTMILL PRODUCTS	374	293	100.0	100.0	629	588	100.0	100.0	24,258,213	8,963,501	100.0	100.0	3,212,624	1,319,718	100.0	100.0
Less than $5,000	28	47	7.5	16.0	1	47	0.2	8.0	83,775	138,821	0.3	1.5	18,246	34,102	0.6	2.6
$5,000 to $20,000	124	132	33.2	45.1	43	152	6.8	25.9	1,481,711	1,498,950	6.1	16.7	254,556	290,459	7.9	22.0
$20,000 to $100,000	180	100	48.1	34.1	288	270	45.8	45.9	7,675,585	4,368,521	31.6	48.7	1,231,158	720,649	38.3	54.6
$100,000 to $1,000,000	38	14	10.2	4.8	186	119	29.6	20.2	7,097,932	2,957,209	29.3	33.0	986,416	274,508	30.7	20.8
$1,000,000 and over	4	.....	1.1	.....	111	.....	17.6	.....	7,919,210	.....	32.6	.....	722,248	.....	22.5	.....
FOUNDRY AND MACHINE-SHOP PRODUCTS [3]	142	112	100.0	100.0	1,969	1,279	100.0	100.0	7,195,354	2,476,653	100.0	100.0	4,097,909	1,376,437	100.0	100.0
Less than $5,000	19	35	13.4	31.2	19	56	1.0	4.4	51,381	102,296	0.7	4.1	29,590	73,010	0.7	5.3
$5,000 to $20,000	55	43	38.7	38.4	213	264	10.8	20.6	633,504	424,931	8.8	17.2	450,044	269,972	11.0	19.6
$20,000 to $100,000	45	30	31.7	26.8	667	757	33.9	59.2	2,234,450	1,378,237	31.1	55.6	1,298,706	815,669	31.7	59.3
$100,000 to $500,000	23	4	16.2	3.6	1,070	202	54.3	15.8	4,276,019	571,189	59.4	23.1	2,319,569	217,786	56.6	15.8
FURNITURE	107	109	100.0	100.0	7,910	5,801	100.0	100.0	29,725,300	9,335,195	100.0	100.0	15,477,339	4,500,090	100.0	100.0
Less than $5,000	3	7	2.8	6.4	2	23	(1)	0.4	2,482	18,847	(1)	0.2	1,772	12,698	(1)	0.3
$5,000 to $20,000	10	17	9.3	15.6	54	221	0.7	3.8	123,916	204,402	0.4	2.2	77,171	105,585	0.5	2.3
$20,000 to $100,000	21	45	19.6	41.3	414	1,692	5.2	29.2	1,196,207	2,442,394	4.0	26.2	601,168	1,218,435	3.9	27.1
$100,000 to $500,000	57	40	53.3	36.7	4,052	3,865	51.2	66.6	14,246,879	6,669,552	47.9	71.4	6,879,952	3,163,372	44.4	70.3
$500,000 to $1,000,000	13	.....	12.1	.....	2,201	.....	27.8	.....	8,883,072	.....	29.9	.....	4,982,336	.....	32.2	.....
$1,000,000 and over	3	.....	2.8	.....	1,187	.....	15.0	.....	5,272,744	.....	17.7	.....	2,934,940	.....	19.0	.....
KNIT GOODS	121	74	100.0	100.0	10,216	7,787	100.0	100.0	29,833,568	8,892,362	100.0	100.0	12,251,166	2,482,703	100.0	100.0
Less than $5,000	4	4	3.3	5.4	3	18	(1)	0.2	9,076	11,658	(1)	0.1	2,606	6,053	(1)	0.2
$5,000 to $20,000	13	15	10.7	20.3	118	317	1.2	4.1	169,035	217,892	0.6	2.5	55,239	91,366	0.5	3.7
$20,000 to $100,000	45	32	37.2	43.2	1,074	1,590	10.5	20.4	2,448,903	1,472,976	8.2	16.6	854,325	566,316	7.0	22.8
$100,000 to $500,000	50	22	41.3	31.1	3,794	[2]5,862	37.1	75.3	10,511,814	[2]7,189,836	35.2	80.8	3,839,024	[2]1,818,968	31.3	73.3
$500,000 to $1,000,000	6	1	5.0	.....	1,649	.....	16.1	.....	4,018,904	.....	13.5	.....	1,621,297	.....	13.2	.....
$1,000,000 and over	3	.....	2.5	.....	3,578	.....	35.0	.....	12,675,836	.....	42.5	.....	5,878,675	.....	48.0	.....
LUMBER AND TIMBER PRODUCTS	2,762	2,714	100.0	100.0	22,728	30,590	100.0	100.0	54,928,222	30,529,211	100.0	100.0	39,039,279	20,171,958	100.0	100.0
Less than $5,000	1,086	1,822	39.3	67.1	1,555	4,643	6.8	15.2	2,896,441	3,706,248	5.3	12.1	2,268,716	2,674,686	5.8	13.3
$5,000 to $20,000	1,180	668	42.7	24.6	5,196	6,734	22.9	22.0	11,734,185	6,157,760	21.4	20.2	8,701,224	4,148,974	22.3	20.6
$20,000 to $100,000	410	163	14.8	6.0	5,486	6,263	24.1	20.5	15,521,160	6,604,819	28.3	21.6	10,769,114	4,076,905	27.6	20.2
$100,000 to $500,000	74	57	2.7	2.1	6,758	[2]12,950	29.7	42.3	16,587,063	11,706,687	30.2	38.3	11,345,258	[2]9,271,393	29.1	46.0
$500,000 and over	12	4	0.4	0.1	3,733	.....	16.4	.....	8,189,373	2,353,697	14.9	7.7	5,954,967	.....	15.3	.....
LUMBER, PLANING-MILL PRODUCTS, NOT INCLUDING PLANING MILLS CONNECTED WITH SAWMILLS	168	206	100.0	100.0	2,197	2,860	100.0	100.0	11,439,082	7,293,909	100.0	100.0	4,300,089	2,357,961	100.0	100.0
Less than $5,000	23	40	13.7	19.4	25	75	1.1	2.6	59,923	85,644	0.5	1.2	37,649	48,458	0.9	2.1
$5,000 to $20,000	38	63	22.6	30.6	169	446	7.7	15.6	426,549	691,744	3.7	9.5	231,104	269,588	5.4	11.4
$20,000 to $100,000	74	86	44.0	41.7	822	1,396	37.4	48.8	3,849,140	3,781,471	33.6	51.8	1,513,142	1,259,241	35.2	53.4
$100,000 to $1,000,000	33	17	19.6	8.3	1,181	943	53.8	33.0	7,103,470	2,735,050	62.1	37.5	2,518,194	780,674	58.6	33.1
OIL AND CAKE, COTTONSEED	62	62	100.0	100.0	2,302	1,586	100.0	100.0	46,995,107	15,269,364	100.0	100.0	7,872,174	2,155,209	100.0	100.0
Less than $100,000	.....	16	.....	25.8	.....	162	.....	10.2	.....	876,134	.....	5.7	.....	135,436	.....	6.3
$100,000 to $500,000	[4]36	38	58.1	61.3	[4]728	[5]1,424	31.6	89.8	[4]10,777,549	8,102,235	22.9	53.1	[4]1,820,935	[5]2,019,773	23.1	93.7
$500,000 to $1,000,000	14	[6]8	22.6	12.9	570	.....	24.8	.....	10,140,010	[6]6,290,995	21.6	41.2	2,044,337	.....	26.0	.....
$1,000,000 and over	12	.....	19.4	.....	1,004	.....	43.6	.....	26,077,548	.....	55.5	.....	4,006,902	.....	50.9	.....

[1] Less than one-tenth of 1 per cent.
[2] Includes the group "$500,000 to $1,000,000."
[3] Includes "textile machinery and parts."
[4] Includes the group "$20,000 to $100,000."
[5] Includes the groups "$500,000 to $1,000,000" and "$1,000,000 and over."
[6] Includes the group "$1,000,000 and over."

TABLE 13.—SIZE OF ESTABLISHMENTS, BY VALUE OF PRODUCTS, FOR CITIES OF 10,000 INHABITANTS OR MORE: 1919.

CITY AND VALUE OF PRODUCT.	Number of establishments.	WAGE EARNERS.		VALUE OF PRODUCTS.		VALUE ADDED BY MANUFACTURE.	
		Average number.	Per cent of total.	Amount.	Per cent of total.	Amount.	Per cent of total.
ASHEVILLE	51	1,119	100.0	$7,091,211	100.0	$2,501,799	100.0
Less than $5,000	9	4	0.4	16,811	0.2	10,114	0.4
$5,000 to $20,000	15	82	7.3	166,834	2.4	98,625	3.9
$20,000 to $100,000	17	184	16.4	934,635	13.2	420,934	16.8
$100,000 and over	10	849	75.9	5,972,931	84.2	1,972,126	78.8
CHARLOTTE	111	5,161	100.0	43,095,898	100.0	12,099,513	100.0
Less than $5,000	7	3	0.1	12,576	(1)	7,964	0.1
$5,000 to $20,000	14	46	0.9	146,422	0.3	92,787	0.8
$20,000 to $100,000	43	541	10.5	2,476,744	5.8	1,290,093	10.7
$100,000 to $500,000	31	1,525	29.5	7,416,457	17.2	3,438,945	28.4
$500,000 to $1,000,000	8	1,411	27.3	5,535,366	12.8	2,068,455	17.1
$1,000,000 and over	8	1,635	31.7	27,508,333	63.8	5,201,269	43.0
DURHAM	74	5,977	100.0	70,659,339	100.0	35,990,264	100.0
Less than $5,000	15	12	0.2	43,290	0.1	23,972	0.1
$5,000 to $20,000	22	69	1.2	229,316	0.3	132,051	0.4
$20,000 to $100,000	27	372	6.2	1,310,643	1.9	639,108	1.8
$100,000 and over	10	5,524	92.4	69,076,090	97.8	35,195,133	97.8
GASTONIA	34	2,943	100.0	12,012,775	100.0	5,446,732	100.0
$5,000 to $20,000	6	19	0.6	70,035	0.6	40,719	0.7
$20,000 to $100,000	11	114	3.9	506,533	4.2	249,534	4.6
$100,000 to $500,000	5	232	7.9	1,197,616	10.0	384,965	7.1
$500,000 and over	12	2,578	87.6	10,238,591	85.2	4,771,514	87.6
GOLDSBORO	50	1,100	100.0	4,142,544	100.0	1,863,326	100.0
Less than $5,000	5	6	0.5	11,005	0.3	8,895	0.5
$5,000 to $20,000	14	39	3.5	143,686	3.5	88,763	4.8
$20,000 to $100,000	23	169	15.4	839,884	21.5	461,291	24.8
$100,000 and over	8	886	80.5	3,097,969	74.8	1,304,377	70.0
GREENSBORO	83	1,615	100.0	7,457,853	100.0	3,337,593	100.0
Less than $5,000	10	11	0.7	22,076	0.3	13,604	0.4
$5,000 to $20,000	23	74	4.6	240,692	3.2	148,055	4.4
$20,000 to $100,000	30	304	18.8	1,432,842	19.2	734,422	22.0
$100,000 and over	20	1,226	75.9	5,762,243	77.3	2,441,512	73.2
HIGH POINT	81	4,076	100.0	14,868,797	100.0	7,075,730	100.0
Less than $5,000	5	4	0.1	11,363	0.1	8,203	0.1
$5,000 to $20,000	15	67	1.6	158,835	1.1	98,153	1.4
$20,000 to $100,000	22	311	7.6	919,592	6.2	446,590	6.3
$100,000 to $500,000	32	1,591	39.0	6,937,173	46.7	3,055,648	43.2
$500,000 and over	7	2,103	51.6	6,841,834	46.0	3,467,136	49.0
NEW BERN	62	1,586	100.0	$5,702,398	100.0	$3,386,133	100.0
Less than $20,000	37	154	9.6	452,894	7.9	360,388	10.6
$20,000 to $100,000	16	159	10.1	560,264	9.8	322,983	9.5
$100,000 and over	9	1,273	80.3	4,689,240	82.2	2,702,762	79.8
RALEIGH	83	1,161	100.0	6,871,008	100.0	2,895,272	100.0
Less than $5,000	18	12	1.0	45,538	0.7	30,872	1.1
$5,000 to $20,000	22	76	6.5	235,831	3.4	133,540	4.6
$20,000 to $100,000	31	309	26.6	1,372,891	20.0	725,587	25.1
$100,000 and over	12	764	65.8	5,216,748	75.9	2,005,273	69.3
ROCKY MOUNT	26	1,562	100.0	4,903,500	100.0	2,484,550	100.0
Less than $5,000	5	3	0.2	14,217	0.3	7,903	0.3
$5,000 to $20,000	8	28	1.8	101,567	2.1	67,313	2.7
$20,000 to $100,000	6	78	5.0	325,225	6.6	189,739	7.6
$100,000 and over	7	1,453	93.0	4,462,491	91.0	2,219,595	89.3
SALISBURY	31	1,050	100.0	5,126,896	100.0	1,935,144	100.0
Less than $20,000	8	25	2.4	78,751	1.5	48,431	2.5
$20,000 to $100,000	15	132	12.6	887,383	17.3	379,813	19.6
$100,000 and over	8	893	85.0	4,160,762	81.2	1,506,900	77.9
WILMINGTON	65	1,846	100.0	10,537,306	100.0	4,526,318	100.0
Less than $5,000	8	3	0.2	21,150	0.2	14,296	0.3
$5,000 to $20,000	15	33	1.8	173,423	1.6	104,569	2.3
$20,000 to $100,000	18	172	9.3	816,652	7.7	475,497	10.5
$100,000 and over	24	1,638	88.7	9,526,081	90.4	3,931,956	86.8
WILSON	18	654	100.0	5,689,048	100.0	1,760,937	100.0
Less than $20,000	4	11	1.7	28,039	0.5	13,348	0.8
$20,000 to $100,000	6	47	7.2	223,886	3.9	139,000	7.9
$100,000 and over	8	596	91.1	5,437,123	95.6	1,608,589	91.3
WINSTON-SALEM	93	12,366	100.0	200,484,834	100.0	103,221,877	100.0
Less than $5,000	18	8	0.1	35,938	(1)	22,614	(1)
$5,000 to $20,000	15	42	0.3	136,361	0.1	70,366	0.1
$20,000 to $100,000	26	352	2.8	1,422,354	0.7	702,193	0.7
$100,000 to $500,000	22	991	8.0	5,092,005	2.5	2,267,168	2.2
$500,000 and over	12	10,973	88.8	193,798,176	96.7	100,159,636	97.0

[1] Less than one-tenth of 1 per cent.

TABLE 14.—CHARACTER OF OWNERSHIP, FOR SELECTED INDUSTRIES AND FOR CITIES: 1919 AND 1914.

INDUSTRY AND CITY.	Census year.	NUMBER OF ESTABLISHMENTS OWNED BY—			AVERAGE NUMBER OF WAGE EARNERS.						VALUE OF PRODUCTS.					
						In establishments owned by—			Per cent of total.			Of establishments owned by—			Per cent of total.	
		Individuals.	Corporations.	All others.	Total.	Individuals.	Corporations.	All others.	Individuals.	Corporations.	All others.	Total.	Individuals.	Corporations.	All others.	Individuals.	Corporations.	All others.
All industries	1919	3,065	1,608	1,326	157,059	13,084	135,350	9,225	8.3	85.8	5.9	$943,807,949	$48,846,110	$853,423,735	$41,538,104	5.2	90.4	4.4
	1914	2,680	1,444	1,383	136,844	14,538	112,215	10,091	10.6	82.0	7.4	289,411,987	21,131,123	249,417,509	18,863,355	7.3	86.2	6.5
	1909	2,265	1,339	1,327	121,473	14,215	95,885	11,373	11.7	78.9	9.4	216,656,055	17,451,179	182,140,664	17,064,212	8.1	84.1	7.9
Automobile repairing	1919	176	54	79	1,283	611	375	297	47.6	29.2	23.1	5,002,291	2,153,700	1,387,300	1,461,291	43.1	27.7	29.2
	1914	5	7	6	49	7	30	12	14.3	61.2	24.5	92,140	14,060	62,350	15,730	15.3	67.7	17.1
Boxes, wooden packing, except cigar boxes.	1919	6	17	4	922	49	802	71	5.3	87.0	7.7	3,186,720	114,212	2,872,789	199,719	3.6	90.1	6.3
	1914	11	15	6	924	78	593	253	8.4	64.2	27.4	1,808,453	91,215	1,335,217	382,021	5.0	73.8	21.1
Bread and other bakery products.	1919	52	7	11	385	264	68	53	68.6	17.7	13.8	2,571,518	1,695,362	553,890	322,266	65.9	21.5	12.5
	1914	40	10	16	305	168	79	58	55.1	25.9	19.0	873,381	427,194	285,678	160,509	48.9	32.7	18.4
Brick, sewer pipe, and draintile.	1919	35	31	29	1,338	297	763	278	22.2	57.0	20.8	3,211,802	632,471	1,973,851	605,570	19.7	61.5	18.9
	1914	44	34	49	1,601	336	768	497	21.0	48.0	31.0	1,506,894	282,545	846,459	377,890	18.7	56.2	25.1
Carriages and wagons, including repairs.	1919	59	20	22	1,221	262	744	215	21.5	60.9	17.6	5,992,423	973,014	4,020,375	999,034	16.2	67.1	16.7
	1914	70	25	36	1,377	405	690	282	29.4	50.1	20.5	2,956,926	592,992	1,775,763	588,171	20.1	60.1	19.9
Cars and general shop construction and repairs by steam-railroad companies.	1919	.....	11	.....	4,071	.....	4,071	.....	.....	100.0	.....	13,898,873	.....	13,898,873	.....	.....	100.0	.....
	1914	.....	16	.....	2,806	.....	2,806	.....	.....	100.0	.....	5,047,536	.....	5,047,536	.....	.....	100.0	.....
Cotton goods	1919	7	296	8	67,297	398	66,045	854	0.6	98.1	1.3	318,368,181	1,707,655	312,993,628	3,666,898	0.5	98.3	1.2
	1914	11	273	9	53,703	834	52,075	794	1.6	97.0	1.5	90,743,683	1,811,435	87,694,395	1,237,853	2.0	96.6	1.4
Fertilizers	1919	3	39	3	2,077	.....	2,002	[1] 75	.....	96.4	3.6	27,551,316	.....	26,471,882	[1] 1,079,434	.....	96.1	3.9
	1914	4	33	4	1,690	52	1,611	27	3.1	95.3	1.6	10,307,856	384,074	9,882,332	41,450	3.7	95.9	0.4
Flour-mill and gristmill products.	1919	192	75	107	629	191	322	116	30.4	51.2	18.4	24,258,213	5,609,155	14,468,627	4,180,431	23.1	59.6	17.2
	1914	136	54	103	588	221	190	177	37.6	32.3	30.1	8,963,501	2,640,852	3,784,363	2,538,286	29.5	42.2	28.3
Foundry and machine-shop products.[2]	1919	58	56	28	1,969	234	1,544	191	11.9	78.4	9.7	7,195,354	884,331	5,531,763	779,260	12.3	76.9	10.8
	1914	48	45	19	1,279	231	778	270	18.1	60.8	21.1	2,476,653	405,605	1,569,900	501,148	16.4	63.4	20.2
Furniture	1919	12	85	10	7,910	242	6,705	963	3.1	84.8	12.2	29,725,300	976,726	25,777,172	2,971,402	3.3	86.7	10.0
	1914	4	89	16	5,801	113	5,259	429	1.9	90.7	7.4	9,335,195	246,340	8,356,631	732,224	2.6	89.5	7.8
Knit goods	1919	13	93	15	10,216	193	9,660	363	1.9	94.6	3.6	29,833,568	588,249	27,988,869	1,256,450	2.0	93.8	4.2
	1914	10	57	7	7,787	360	7,241	186	4.6	93.0	2.4	8,892,362	296,806	8,407,655	187,901	3.3	94.6	2.1
Leather, tanned, curried, and finished.	1919	[1] 2	7	2	1,385	.....	1,082	[1] 303	.....	78.1	21.9	17,848,526	.....	12,281,314	[1] 5,567,212	.....	68.8	31.2
	1914	5	6	6	877	.....	613	[1] 264	.....	69.9	30.1	7,182,400	.....	4,241,239	[1] 2,941,161	.....	59.0	40.9
Lumber and timber products.	1919	1,866	189	707	22,728	7,723	11,257	3,748	34.0	49.5	16.5	54,928,222	19,002,158	26,128,881	9,797,183	34.6	47.6	17.8
	1914	1,708	176	830	30,590	9,053	16,532	5,005	29.6	54.0	16.4	30,529,211	8,262,498	17,229,674	5,037,039	27.1	56.4	16.5
Lumber, planing-mill products, not including planing mills connected with sawmills.	1919	55	72	41	2,197	342	1,518	337	15.6	69.1	15.3	11,439,082	2,054,369	7,534,980	1,849,733	18.0	65.9	16.2
	1914	63	86	57	2,860	544	1,924	392	19.0	67.3	13.7	7,293,909	1,339,271	4,796,198	1,158,440	18.4	65.8	15.9
Mineral and soda waters	1919	52	48	37	661	205	262	194	31.0	39.6	29.3	5,434,393	1,389,070	2,304,011	1,741,312	25.6	42.4	32.0
	1914	55	42	35	470	160	209	101	34.0	44.5	21.5	1,706,745	484,704	852,712	369,329	28.4	50.0	21.6
Patent and proprietary medicines.	1919	9	15	3	212	[3] 7	205	.....	3.3	96.7	.....	4,883,436	[3] 65,232	4,818,204	.....	1.3	98.7	.....
	1914	5	15	6	74	1	59	14	1.4	79.7	18.9	511,568	6,200	468,961	36,407	1.2	91.7	7.1
Printing and publishing, newspapers and periodicals.	1919	93	85	37	976	215	675	86	22.0	69.2	8.8	4,340,731	747,860	3,318,446	274,425	17.2	76.4	6.3
	1914	120	76	42	971	335	519	117	34.5	53.5	12.0	2,148,454	522,845	1,417,691	207,918	24.3	66.0	9.7
Total for cities	1919	275	451	136	42,216	2,095	39,062	1,059	5.0	92.5	2.5	398,643,407	11,381,359	381,610,227	5,651,821	2.9	95.7	1.4
	1914	193	338	87	29,033	1,459	26,410	1,164	5.0	91.0	4.0	100,936,515	3,519,903	95,151,647	2,314,965	3.5	94.2	2.3
ASHEVILLE	1919	19	24	8	1,119	68	965	86	6.1	86.2	7.7	7,091,211	291,185	6,330,842	469,184	4.1	89.3	6.6
	1914	18	21	6	951	94	766	91	9.9	80.5	9.6	3,148,802	159,009	2,776,325	213,468	5.0	88.2	6.8
CHARLOTTE	1919	20	73	9	5,161	323	4,761	77	6.3	92.2	1.5	43,095,898	1,557,045	41,041,585	497,268	3.6	95.2	1.2
	1914	19	75	13	3,799	270	3,454	75	7.1	90.9	2.0	10,962,113	627,947	10,100,635	233,531	5.7	92.1	2.1
DURHAM	1919	30	26	18	5,977	129	5,774	74	2.2	96.6	1.2	70,659,339	561,157	69,730,889	367,293	0.8	98.7	0.5
	1914	25	30	7	4,764	88	4,654	22	1.8	97.7	0.5	27,597,258	256,115	27,279,043	62,100	0.9	98.8	0.2
GASTONIA [4]	1919	9	20	5	2,943	77	2,848	18	2.6	96.8	0.6	12,012,775	288,721	11,609,083	114,971	2.4	96.6	1.0
GOLDSBORO [4]	1919	15	21	14	1,100	54	986	60	4.9	89.6	5.5	4,142,544	212,211	3,604,447	325,886	5.1	87.0	7.9
GREENSBORO	1919	28	41	14	1,615	291	1,247	77	18.0	77.2	4.8	7,457,853	1,906,741	5,253,321	297,791	25.6	70.4	4.0
	1914	27	30	13	1,229	194	925	110	15.8	75.3	9.0	3,464,328	583,783	2,702,053	178,492	16.9	78.0	5.1
HIGH POINT	1919	26	48	7	4,076	335	3,610	131	8.2	88.6	3.2	14,868,797	1,816,508	12,595,170	457,119	12.2	84.7	3.1
	1914	23	47	12	3,582	195	3,095	292	5.4	86.4	8.2	5,931,761	381,473	5,055,839	494,449	6.4	85.2	8.3
NEW BERN	1919	27	27	8	1,586	137	1,420	29	8.6	89.6	1.8	5,702,398	628,076	4,983,992	90,330	11.0	87.4	1.6
	1914	9	17	3	848	58	725	65	6.8	85.5	7.7	1,910,497	169,084	1,665,464	75,949	8.8	87.2	4.0
RALEIGH	1919	26	41	16	1,161	133	973	55	11.5	83.8	4.7	6,871,008	434,597	6,145,058	291,353	6.3	89.4	4.2
	1914	24	26	9	1,051	163	810	78	15.5	77.1	7.4	2,915,767	306,111	2,439,480	170,176	10.5	83.7	5.8
ROCKY MOUNT	1919	7	13	6	1,562	19	1,481	62	1.2	94.8	4.0	4,903,500	62,680	4,589,919	250,901	1.3	93.6	5.1
	1914	3	15	2	1,454	.....	1,412	[1] 42	.....	97.1	2.9	2,742,802	.....	2,686,040	[1] 56,762	.....	97.9	2.1
SALISBURY [4]	1919	7	18	6	1,050	21	988	41	2.0	94.1	3.9	5,126,896	150,121	4,645,172	331,603	2.9	90.6	6.5
WILMINGTON	1919	21	39	5	1,846	67	1,763	16	3.6	95.5	0.9	10,537,306	553,559	9,894,348	89,399	5.3	93.9	0.8
	1914	27	35	9	1,721	141	1,432	148	8.2	83.2	8.6	5,025,504	445,258	4,279,538	300,708	8.9	85.2	6.0
WILSON [4]	1919	2	12	4	654	.....	536	[1] 118	.....	82.0	18.0	5,689,048	.....	5,028,725	[1] 660,323	.....	88.4	11.6
WINSTON-SALEM	1919	29	48	16	12,366	441	11,710	215	3.6	94.7	1.7	200,484,834	2,918,758	196,157,676	1,408,400	1.5	97.8	0.7
	1914	18	42	13	9,634	256	9,137	241	2.7	94.8	2.5	37,287,683	591,123	36,167,230	529,330	1.6	97.0	1.4

[1] Includes the group "Individuals." [2] Includes "textile machinery and parts." [3] Includes the group "All others." [4] Not shown separately in 1914.

TABLE 15.—MANUFACTURES, BY POPULATION GROUPS, IN CITIES OF 10,000 INHABITANTS OR MORE: 1919, 1914, AND 1909.

	Census year.	Aggregate.	Cities having a population of 10,000 or over.						The state outside of cities having a population of 10,000 or over.	
			Total.		10,000 to 25,000.		25,000 to 100,000.			
			Number or amount.	Per cent of aggregate.	Number or amount.	Per cent of aggregate.	Number or amount.	Per cent of aggregate.	Number or amount.	Per cent of aggregate.
Number of places	1919	.....	14	.....	10	.....	4	.....	.....	.....
	1914	.....	10	.....	7	.....	3	.....	.....	.....
	1909	.....	7	.....	5	.....	2	.....	.....	.....
Population [1]	1920	2,559,123	310,512	12.1	153,903	6.0	156,609	6.1	2,248,611	87.9
	1915	2,339,452	208,956	8.9	114,190	4.9	94,766	4.1	2,130,496	91.1
	1910	2,206,287	154,578	7.0	94,816	4.3	59,762	2.7	2,051,709	93.0
Number of establishments	1919	5,999	862	14.4	542	9.0	320	5.3	5,137	85.6
	1914	5,507	618	11.2	367	6.7	251	4.6	4,889	88.8
	1909	4,931	465	9.4	293	5.9	172	3.5	4,466	90.6
Average number of wage earners	1919	157,659	42,216	26.8	21,724	13.8	20,492	13.0	115,443	73.2
	1914	136,844	29,033	21.2	13,879	10.1	15,154	11.1	107,811	78.8
	1909	121,473	19,700	16.2	14,288	11.8	5,412	4.5	101,773	83.8
Value of products	1919	$943,807,949	$398,643,407	42.2	$137,434,158	14.6	$261,209,249	27.7	$545,164,542	57.8
	1914	289,411,987	100,986,515	34.9	47,711,215	16.5	53,275,300	18.4	188,425,472	65.1
	1909	216,656,055	62,336,666	28.8	48,872,265	22.6	13,464,401	6.2	154,319,389	71.2
Value added by manufacture	1919	416,901,768	188,525,188	45.2	66,175,681	15.9	122,349,507	29.3	228,376,580	54.8
	1914	119,470,016	49,687,569	41.6	23,292,055	19.5	26,395,514	22.1	69,782,447	58.4
	1909	94,794,525	31,946,264	33.7	26,916,387	28.4	5,029,877	5.3	62,848,261	66.3

[1] Population of 1920, as of Jan. 1, 1920; 1915, estimated population as of July 1, 1914 (per reports census of manufactures, 1914); 1910, as of Apr. 15, 1910.

TABLE 16.—NUMBER AND HORSEPOWER OF TYPES OF PRIME MOVERS: 1919, 1914, AND 1909.

Power.	Number of engines or motors.			Horsepower.					
				Amount.			Per cent distribution.		
	1919	1914	1909	1919	1914	1909	1919	1914	1909
Primary power, total	21,795	10,046	7,373	549,878	508,085	378,556	100.0	100.0	100.0
Owned	5,456	5,944	5,386	352,424	377,692	317,261	64.1	74.3	83.8
Steam [1]	4,502	4,929	4,500	303,242	331,132	271,944	55.1	65.2	71.8
Engines	4,425	(2)	(2)	277,402	(2)	(2)	50.4	.....	.....
Turbines	77	(2)	(2)	25,840	(2)	(2)	4.7	.....	.....
Internal-combustion engines	406	492	316	6,556	5,379	3,391	1.2	1.0	0.9
Water	548	523	570	42,626	41,181	41,926	7.8	8.1	11.1
Water wheels and turbines	544	493	561	42,617	40,195	41,619	7.8	7.9	11.0
Water motors	4	30	9	9	986	307	(3)	0.2	0.1
Rented	16,339	4,702	1,987	197,454	130,393	61,295	35.9	25.7	16.2
Electric	16,339	4,702	1,987	197,384	128,660	60,044	35.9	25.3	15.9
Other	.....	.....	.....	70	1,733	1,251	(3)	0.3	0.3
Electric	21,787	6,739	2,708	260,546	163,161	86,002	100.0	100.0	100.0
Rented	16,339	4,702	1,987	197,384	128,660	60,044	75.8	78.9	69.8
Generated by establishments reporting	5,448	2,037	721	63,162	34,501	25,958	24.2	21.1	30.2

[1] Figures for horsepower include for 1909 the amount reported under the head of "Other" owned power.
[2] Not reported separately.
[3] Less than one-tenth of 1 per cent.

TABLE 17.—FUEL CONSUMED, FOR SELECTED INDUSTRIES AND FOR CITIES: 1919.

INDUSTRY AND CITY.	COAL.		Coke (tons, 2,000 pounds).	Fuel oils (barrels).	Gasoline and other volatile oils (barrels).	Gas (1,000 cubic feet).
	Anthracite (tons, 2,240 pounds).	Bituminous (tons, 2,000 pounds).				
All industries 1919	48,425	1,359,142	14,980	38,734	12,475	9,050
1914	23,154	1,192,237	22,258	29,724	(1)	14,888
Per cent of increase [2]	87.5	14.0	−32.7	72.2	(1)	−39.2
Brick, sewer pipe, and draintile	1,200	77,833	1,205	300	16	.....
Cars and general shop construction and repairs by steam-railroad companies	.....	59,277	322	10,136	173	.....
Chemicals	.....	14,551	.....	.....	.....	.....
Cotton goods	34,799	454,708	10	236	231	.....
Fertilizers	951	20,285	139	230	1,323	.....
Flour-mill and gristmill products	114	6,638	2	1,873	2,891	.....
Foundry and machine-shop products	30	3,261	3,450	39	496	204
Furniture	60	29,456	497	62	35	.....
Gas, illuminating and heating	.....	59,303	4,011	24,733	.....	.....
Ice, manufactured	.....	64,087	.....	.....	20	.....
Knit goods	156	45,729	215	68	209	746
Leather, tanned, curried, and finished	.....	41,413	.....	.....	.....	.....
Lumber and timber products	1,290	64,547	60	326	2,574	.....
Marble and stone work	7	8,297	15	3	512	.....
Oil and cake, cottonseed	3,781	90,811	1,150	60	75	.....
Paper and wood pulp	.....	143,319	.....	.....	166	.....
Tobacco, chewing and smoking	.....	11,300	.....	.....	.....	.....
Tobacco, cigars and cigarettes	.....	50,200	.....	.....	.....	.....
All other industries	1,037	114,037	3,904	668	3,754	8,100
Total for cities	1,567	331,588	7,261	22,979	979	7,089
ASHEVILLE	90	19,408	188	2	18	412
CHARLOTTE	1,214	57,713	2,200	3,581	303	1,722
DURHAM	2	35,958	94	2	40	700
GASTONIA	.....	19,189	227	.....	.....	92
GOLDSBORO	2	5,236	451	1,428	26	185
GREENSBORO	21	10,871	769	1,167	100	1,436
HIGH POINT	10	21,116	112	.....	.....	.....
NEW BERN	90	8,065	375	1,562	66	219
RALEIGH	15	17,653	217	12	118	50
ROCKY MOUNT	.....	26,992	1,090	7,433	148	25
SALISBURY	.....	14,576	4	2	1	.....
WILMINGTON	5	19,946	80	4,535	45	.....
WILSON	18	8,128	500	1,068	30	.....
WINSTON-SALEM	100	66,746	894	1,287	84	2,848

[1] Included in figures for fuel oils.

[2] A minus sign (−) denotes decrease.

SPECIAL STATISTICS.

For a number of important industries the Census Bureau collects, by means of special schedules, certain details which do not appear on the general schedule. Data for seven of these industries for North Carolina are here presented.

Cotton goods (Table 18).—This table shows in detail the quantity and cost of the materials used, and the quantity and value of the principal products of the cotton-goods industry in North Carolina, for 1919, 1914, and 1909.

The manufacture of cotton goods was the leading industry in North Carolina in 1919. As a cotton manufacturing state, North Carolina ranked first among the cotton-growing states, and second in the United States.

The cost of raw cotton constituted 83.8 per cent of the total cost of materials used in the industry in 1919. In both quantity and cost the state ranked second in the United States. The increased consumption—37.7 per cent from 1909 to 1919—was in keeping with the increase in spindles, as shown in Table 20. This is the greatest relative increase shown for any state, with a capacity of one million spindles, engaged in the manufacture of cotton goods.

The chief products of the industry were woven goods and yarns, which in 1919 formed 54.2 per cent and 42.8 per cent, respectively, of the total value of these products. The value of yarns made for sale was much larger in proportion to the total value of products than the value reported from any other state, nearly one-half of the cotton spindles operating for the production of yarns only. For woven goods the value of ticks and denims was not only the largest of any group but it was larger than that reported in all other states combined. Sheetings, cotton flannel, and ginghams were also made in large quantities, the fabric constructions being almost wholly of the coarser variety.

TABLE 18.—COTTON GOODS: 1919, 1914, AND 1909.

	1919	1914	1909
MATERIALS.			
Total cost	$186,779,715	$62,338,422	$48,687,572
Cotton:			
Domestic—			
Pounds	479,263,912	415,424,339	348,979,258
Cost	$155,667,051	$51,040,026	$40,605,341
Foreign—			
Pounds	2,980,563	2,846,386	1,231,356
Cost	$937,390	$462,599	$237,543
Cotton yarns, purchased:			
Pounds	6,527,862	10,550,363	9,738,724
Cost	$4,931,297	$2,097,731	$1,789,555
Cotton waste, purchased:			
Pounds	2,142,844	1,919,953	6,041,351
Cost	$278,992	$128,442	$335,595
Starch, cost	$765,198	$300,070	$214,975
Chemicals and dyestuffs, cost	$2,937,435	$1,064,210	$713,030
Fuel and rent of power, cost	$5,758,300	$3,096,670	$2,170,315
All other materials, cost	$16,404,052	$4,148,674	$2,627,218
PRODUCTS.			
Total value	$318,368,181	$90,743,683	$72,680,385
Woven goods (over 12 inches wide):			
Pounds	231,142,806	(1)	(1)
Square yards	769,846,326	748,119,020	625,876,309
Value	$172,488,385	$50,221,104	$42,192,107
Sheetings—			
Pounds	37,886,220	(1)	
Square yards	156,590,868	245,822,462	
Value	$28,064,120	$12,272,492	
Print cloth—			
Pounds	11,305,894		
Square yards	70,360,345		
Value	$7,888,751	(1)	(1)
Lawns, bunting, and similar muslins—		61,619,718	2 269,603,261
Pounds	1,451,696	$1,991,459	$13,285,679
Square yards	7,041,811		
Value	$1,262,103		
Shirtings—			
Pounds	17,237,152	(1)	
Square yards	63,223,540	35,496,981	
Value	$13,564,979	$2,919,938	
Ginghams—			
Pounds	21,017,005	(1)	(1)
Square yards	105,680,259	100,741,627	111,994,426
Value	$19,836,135	$6,427,154	$7,103,532
Drills—			
Pounds	14,214,206	(1)	(1)
Square yards	38,630,477	18,438,152	18,940,774
Value	$9,180,838	$912,709	$1,119,822
Twills, sateens, etc.—			
Pounds	3,431,323	(1)	(1)
Square yards	14,602,532	15,718,054	12,473,668
Value	$2,823,646	$1,239,480	$814,767
Ticks and denims—			
Pounds	43,949,512	(1)	(1)
Square yards	91,881,497	85,473,708	97,997,821
Value	$29,276,705	$9,045,956	$9,801,356
Cotton flannel (canton flannel, flannelettes, and blanketings)—			
Pounds	28,507,076	(1)	(1)
Square yards	98,436,715	90,152,119	64,627,668
Value	$20,447,106	$7,262,674	$5,389,195
Duck—			
Pounds	5,626,584	(1)	(1)
Square yards	7,143,116	(3)	(4)
Value	$5,244,924	(3)	(4)
Cotton table damask—			
Pounds	5,885,975	(1)	(1)
Square yards	16,071,805	(4)	(4)
Value	$4,544,155	(4)	(4)
Other woven goods—			
Pounds	40,630,073	(1)	(1)
Square yards	100,183,361	94,656,199	50,238,691
Value	$30,354,863	$8,149,152	$4,677,756
Yarns for sale:			
Pounds	199,191,556	168,310,924	142,213,450
Value	$136,208,931	$37,538,174	$28,312,873
Cotton waste for sale:			
Pounds	40,610,235	38,455,783	34,861,543
Value	$4,055,503	$1,390,461	$836,652
All other products, value	$5,615,362	$1,593,944	$1,338,753

[1] Not reported.
[2] Designated at the census of 1909 as "plain cloth for printing and converting" and "brown or bleached sheetings and shirtings."
[3] Figures can not be shown without disclosing individual operations.
[4] Comparative figures not available.

Knit goods (Table 19).—Statistics of the knit-goods industry in North Carolina, relating to the quantity and cost of the materials used and to the quantity and value of the principal products, are shown in detail in Table 19 for 1919, 1914, and 1909.

The number of establishments engaged in the manufacture of knit goods has nearly doubled in the last ten years. During the five-year period 1909 to 1914 a gain of 12 establishments was recorded, while the following five-year period 1914 to 1919 showed a much larger gain—47 establishments. Cotton yarn and raw cotton were the principal purchased materials used. The quantity of raw cotton has continued to increase, but the quantity of purchased cotton yarn has shown a tendency to fall off with the increase in spindles.

The knit-goods industry in North Carolina which was largely confined to hosiery has recently branched out into other lines of the industry, chiefly the manufacture of union suits. At the census of 1919 the value of hosiery products formed 64.5 per cent of the total for the industry in the state, while in 1914 and 1909 the corresponding proportions were 69.8 and 79.6 per cent, respectively. The decrease in the number of dozens of separate shirts and drawers in favor of the union suit at the last census in this state is in keeping with the general trend of the knit-goods industry for the United States.

TABLE 19.—KNIT GOODS: 1919, 1914, AND 1909.

	1919	1914	1909
MATERIALS.			
Total cost	$17,582,402	$6,409,659	$3,012,295
Cotton:			
Pounds	14,169,262	10,212,853	3,531,967
Cost	$5,155,400	$1,658,419	$398,635
Cotton yarn, purchased:			
Pounds	10,734,509	12,333,975	9,527,471
Cost	$7,844,170	$2,602,344	$1,858,760
Chemicals and dyestuffs, cost	$243,089	$230,471	$151,320
Cost of fuel and rent of power	$379,729	$180,412	$92,812
All other materials, cost	$3,960,014	$1,729,013	$510,759
PRODUCTS.			
Total value	$29,833,568	$8,892,362	$5,151,692
Cotton hose:			
Dozen pairs	5,550,547	5,917,709	3,879,392
Value	$12,956,499	$4,450,879	$2,877,922
Cotton half hose:			
Dozen pairs	3,533,078	2,829,273	1,926,748
Value	$6,299,774	$1,753,598	$1,222,767
Cotton shirts and drawers:			
Dozens	417,219	686,519	409,635
Value	$3,559,166	$1,790,005	$805,643
Cotton union suits:			
Dozens	376,911	95,467	47,650
Value	$3,778,831	$367,145	$95,302
Cotton yarn, for sale:			
Pounds	4,021,742	1,747,877	664,287
Value	$2,185,016	$397,353	$92,643
All other products, value	$1,054,282	$132,782	$57,415

Machinery used in textile mills (Table 20).—The rapid growth of the textile industry in North Carolina is indicated by the increase in number of spindles, looms, and knitting machines, as shown in Table 20 for 1919, 1914, and 1909.

This table shows that all branches of the textile industry in North Carolina have expanded in machinery equipment except wool manufactures, which shows a decrease in both spindles and looms from 1909 to 1919. The machinery used in cotton manufac-

tures is by far the most important, the cotton mills in this state having reported a million cotton spindles at the census of 1899, and the spindle increase at each succeeding census has been greater than in any other state. The increase from 1904 to 1909 was 55.3 per cent; from 1909 to 1914, 28.6 per cent; and from 1914 to 1919, 24.9 per cent. During the 15 years, 1904 to 1919, the cotton manufacturing industry in the state has risen from comparative unimportance to great prominence.

TABLE 20.—MACHINERY USED IN TEXTILE MILLS: 1919, 1914, AND 1909.

MACHINE.	Census year.	Total.	INDUSTRY.			
			Cotton goods.	Knit goods.	Woolen, worsted, and felt goods, and wool-felt hats.	Silk goods, including throwsters.
Producing spindles (not including doubling and twisting spindles)	1919	4,776,202	4,622,714	91,324	12,846	49,318
	1914	3,823,380	3,708,622	62,056	12,820	39,842
	1909	2,972,261	2,908,383	24,944	13,434	25,500
Looms	1919	[1] 72,299	71,535	.....	245	[1] 516
	1914	61,622	60,931	.....	175	516
	1909	51,467	50,840	.....	266	361
Knitting machines	1919	[2] 16,427	.....	[2] 16,427	.....	.....
	1914	10,959	.....	10,959	.....	.....
	1909	6,395	.....	6,395	.....	.....

[1] Includes 229 looms idle entire year.
[2] Includes 2,193 knitting machines idle entire year.

Fertilizers (Table 21).—Table 21 shows the details for the fertilizer industry in 1919. North Carolina ranked fourth among the states in the manufacture of fertilizers, and the industry ranked eighth among the manufacturing industries of the state. There was a large production of fertilizers by the cottonseed oil mills, and the statistics for the industry in Table 21 include these subsidiary fertilizers. The production figures, therefore, represent the total production, irrespective of the industry classification of the establishments. The fertilizer products of the state in 1914 totaled 635,230 tons, valued at $11,702,757, showing an increase for 1919, as compared with 1914, of 25 per cent in quantity production and 173 per cent in value.

TABLE 21.—FERTILIZERS: 1919.

ITEM.	Amount and value.
Total value	$32,493,753
Fertilizer industry	27,551,316
Subsidiary fertilizer products of cottonseed oil mills	4,942,437
Fertilizers:	
Tons (2,000 pounds)	794,135
Value	$31,902,546
Average unit value, ton	$40.13
Complete and ammoniated fertilizers—	
Tons	463,167
Value	$21,096,283
Superphosphates and concentrated phosphates—	
Tons	206,231
Value	$5,210,407
All other—	
Tons	124,737
Value	$5,595,856
All other products	$591,207

Flour-mill and gristmill products (Table 22).—This table shows the kind, quantity, and value of the different products of this industry for 1919, 1914, and 1909.

Wheat flour was the product of chief value in 1919, as it was in 1914, forming 63.6 per cent and 58.4 per cent, respectively, of the total value of all products of the flour-mill and gristmill industry in the state. The total value of products increased $15,294,712, or 170.6 per cent, during the five-year period 1914–1919. Illustrating the abnormal increase in the value of the wheat flour, the gain in quantity from 1914 to 1919 is shown to be 38.2 per cent as compared with 194.8 per cent in value.

TABLE 22.—FLOUR-MILL AND GRISTMILL PRODUCTS (MERCHANT MILLS): 1919, 1914, AND 1909.

	1919	1914	1909
Total value	$24,258,213	$8,963,501	$8,501,219
Wheat flour:			
Barrels	1,315,322	951,805	759,072
Value	$15,423,355	$5,231,853	$4,763,955
Corn meal and corn flour:			
Barrels	624,431	543,491	596,872
Value	$4,980,429	$2,043,292	$2,294,852
Rye flour:			
Barrels	1,070	2,250	1,155
Value	$10,542	$11,869	$6,470
Buckwheat flour:			
Pounds	38,125	55,700	73,500
Value	$2,350	$1,765	$2,310
Barley meal:			
Pounds	22,800	.....	.....
Value	$8,664	.....	.....
Hominy and grits:			
Pounds	1,900,750	2,109,250	8,056,030
Value	$86,063	$40,120	$143,658
Bran and middlings:			
Tons	56,322	42,145	47,949
Value	$2,802,102	$1,045,345	$1,271,025
Feed and offal:			
Tons	14,881	19,550	
Value	$936,608	$556,917	
All other products, value	$8,100	$32,340	$18,943

Leather, tanned, curried, and finished (Table 23).—This table shows for 1919, 1914, and 1909 the kind, quantity, and value of leather produced in the state of North Carolina.

The value of products reported for 1919 is more than double that reported for 1914, and over three times the value for 1909. Nearly all of the leather in 1919 was oak sole and oak belting, including offal. Some rough leather and a small quantity of harness leather were produced. The value of work done on materials furnished by others in 1919 was 104 per cent greater than in 1914.

TABLE 23.—LEATHER, TANNED, CURRIED, AND FINISHED: 1919, 1914, AND 1909.

PRODUCT.	1919	1914	1909
Total value	$17,848,526	$7,182,400	$5,415,495
Leather:			
Oak sole—			
Sides	456,455	447,568	371,461
Value	$5,203,337	$3,388,408	$2,677,033
Oak belting—			
Sides	424,710	203,812	246,956
Value	$8,772,755	$2,896,549	$1,591,947
Sole and belting offal, value	2,180,198	(1)	(1)
All other, value	10,100	422,057	743,221
All other products, value	890,539	87,413	53,494
Work on materials for others, value	791,597	387,973	349,800

[1] Not reported separately.

Lumber and timber products (Table 24).—This table presents statistics pertaining to the chief products of the lumber industry for 1919, 1914, and 1909. Lumbering is one of the oldest, as well as one of the most important, manufacturing industries in North Carolina.

The period of greatest development in the industry has been since 1890. The largest cut reported for any one year was in 1914, and the 1919 cut compared with the output for that year decreased 25.7 per cent. In 1909 and 1914, North Carolina ranked fourth among the states in the production of lumber, and in 1919, seventh. This state reported a larger number of sawmills than any other state in 1919, but most of the mills were small, the average cut being only 514,759 feet.

The lumber cut from the principal species in 1919 was reported as follows: Yellow pine, 1,240,142,000 feet, or 75 per cent of the total cut from all species in the state; oak, 136,129,000 feet, or 8.2 per cent; chestnut, 69,507,000 feet, or 4.2 per cent; hemlock, 48,462,000 feet, or 2.9 per cent; and spruce, 42,976,000 feet, or 2.6 per cent. Among other woods sawed into lumber in considerable quantities were yellow poplar, gum, cypress, maple, and tupelo.

TABLE 24.—LUMBER, LATH, AND SHINGLES: 1919, 1914, AND 1909.

PRODUCT.	QUANTITY.[1]		
	1919	1914	1909
Lumber.....M feet b. m..	1,654,435	2,227,854	2,177,715
Lath.....thousands..	19,079	(2)	70,724
Shingles.....thousands..	92,139	(2)	280,942

[1] The output of custom mills is included in 1919 and 1909, but not in 1914.
[2] Not reported.

Printing and publishing (Table 25).—This table shows the number of publications in the state, together with their aggregate circulation per issue, for the census years 1919, 1914, and 1909.

The increase in circulation of the daily papers was 48.5 per cent for the five-year period from 1914 to 1919, and 90.9 per cent for the decade. The growth shown for the circulation of Sunday papers is also large—32.9 per cent for the five-year period and 197.2 per cent for the decade.

Of the 33 daily papers, 24 with a circulation of 84,189 were issued in the afternoon—an increase of 79 per cent from 1914 to 1919 and of 89.9 per cent for the ten-year period. Nine with a circulation of 95,217 were issued in the morning—an increase of 29 per cent during the five years and of 91.9 per cent for the decade. The morning circulation predominated also at the censuses of 1914 and 1909.

The reduction shown in the aggregate circulation per issue of all publications from 1914 to 1919 is due to the diminished circulation of certain former semimonthly papers of an iconoclastic and free lance nature, some of which are now issued monthly; to the discontinuance of weekly editions of a number of daily papers; and to the reduction in circulation, as reported, of certain other weekly, monthly, and quarterly publications.

All publications were printed in the English language.

TABLE 25.—PRINTING AND PUBLISHING: 1919, 1914, AND 1909.

PERIOD OF ISSUE.	NUMBER OF PUBLICATIONS.			AGGREGATE CIRCULATION PER ISSUE.		
	1919	1914	1909	1919	1914	1909
Total.....	247	269	264	784,463	1,059,311	789,191
Daily.....	33	29	31	179,406	120,823	93,952
Sunday.....	11	12	7	116,753	87,833	39,281
Semiweekly.....	30	28	23	65,165	79,341	55,891
Weekly.....	147	172	178	240,158	329,922	395,682
Monthly [1].....	21	25	19	174,542	377,917	117,885
Quarterly [2].....	5	3	6	8,439	63,475	86,500

[1] Includes 4 semimonthlies in 1919, 7 in 1914, and 4 in 1909.
[2] Includes 1 bimonthly in 1909.

Laundries (Table 26).—Statistics for power laundries are not included in the general tables nor in the totals for manufacturing industries. Table 26, however, summarizes the statistics for such laundries in North Carolina for 1919 and 1914.

TABLE 26.—POWER LAUNDRIES: 1919 AND 1914.

	NUMBER OR AMOUNT.		Per cent of increase,[1] 1914–1919.
	1919	1914	
Number of establishments.....	56	59	.....
Persons engaged.....	1,634	1,335	22.4
Proprietors and firm members.....	53	56	.....
Salaried employees.....	145	114	27.2
Wage earners (average number).....	1,433	1,165	23.0
Primary horsepower.....	1,354	1,359	−0.4
Capital.....	$1,161,269	$798,650	45.4
Salaries and wages.....	961,818	462,189	108.1
Salaries.....	206,632	100,692	105.2
Wages.....	755,186	361,497	108.9
Paid for contract work.....	950	6,792	−86.0
Rent and taxes.....	60,639	35,261	72.0
Cost of materials.....	462,040	240,947	91.8
Amount received for work done.....	2,252,100	1,026,358	119.4

[1] A minus sign (−) denotes decrease; percentages are omitted where base is less than 100.

Dyeing and cleaning (Table 27).—Statistics for dyeing and cleaning establishments that were operated by mechanical power in 1919 are presented in this table. Statistics for such establishments are not included in the general tables nor in the totals for manufacturing industries for censuses since 1900. This presentation is the first of its kind that has been made since the census statistics were confined to manufacturing industries as distinguished from the hand trades, household industries, etc.

TABLE 27.—DYEING AND CLEANING: 1919.

	Number or amount.
Number of establishments	21
Persons engaged	197
Proprietors and firm members	28
Salaried employees	18
Wage earners (average number)	151
Primary horsepower	130
Capital	$86,952
Salaries and wages	134,695
Salaries	27,956
Wages	106,739
Paid for contract work	5,000
Rent and taxes	14,790
Cost of materials	76,659
Amount received for work done	321,580

Custom sawmills and custom gristmills (Tables 28 and 29).—A summary of the more important data of custom sawmills and custom gristmills is presented in these tables. These statistics are not included in the general tables nor in totals for manufacturing industries.

TABLE 28.—CUSTOM SAWMILLS: 1919 AND 1909.

	NUMBER OR AMOUNT.		Per cent of increase,[1] 1909–1919.
	1919	1909	
Number of establishments	464	191	142.9
Persons engaged	1,030	811	27.0
Proprietors and firm members	664	300	121.3
Salaried employees	11	5	.....
Wage earners (average number)	355	506	−29.8
Primary horsepower	10,765	3,641	195.7
Capital	$618,552	$214,394	188.5
Salaries and wages	248,585	83,272	198.5
Salaries	3,505	498	603.8
Wages	245,080	82,774	196.1
Rent and taxes	5,780	1,471	292.9
Cost of materials	85,922	5,821	1,376.1
Amount received for work done	585,418	209,665	179.2

[1] A minus sign (−) denotes decrease; percentages omitted where base is less than 100.

TABLE 29.—CUSTOM GRISTMILLS: 1919 AND 1909.

	NUMBER OR AMOUNT.		Per cent of increase,[1] 1909–1919.
	1919	1909	
Number of establishments	552	861	−35.9
Persons engaged	783	1,547	−49.4
Proprietors and firm members	663	1,207	−45.1
Salaried employees	.....	7	.....
Wage earners (average number)	120	333	−64.0
Primary horsepower	11,942	18,444	−35.3
Capital	$1,410,858	$1,535,027	−7.7
Salaries and wages	107,032	97,068	10.3
Salaries	.....	2,623	.....
Wages	107,032	94,445	13.3
Rent and taxes	16,730	10,069	66.2
Cost of materials [2]	4,345,080	3,245,191	33.9
Value of products [2]	5,184,382	3,935,922	31.7

[1] A minus sign (−) denotes decrease. [2] Includes estimate of all grain ground.

GENERAL TABLES.

Table 30 gives the number of establishments, average number of wage earners, primary horsepower, wages, cost of materials, and value of products for all industries combined and for selected industries in the state, and for all industries combined for the cities having from 10,000 to 50,000 inhabitants for which comparative figures are available. Certain kindred industries are combined in some instances for comparison with 1909.

Table 31 presents, for 1919, statistics in detail for the state as a whole and for each industry that can be shown without the disclosure of individual operations, and for all industries combined in each of the 14 cities having from 10,000 to 50,000 inhabitants.

TABLE 30.—COMPARATIVE SUMMARY FOR SELECTED INDUSTRIES AND FOR CITIES: 1919, 1914, AND 1909.

THE STATE—ALL INDUSTRIES COMBINED AND SELECTED INDUSTRIES.

INDUSTRY AND CITY.	Census year.	Number of establishments	Wage earners (average number).	Primary horsepower.	Wages.	Cost of materials.	Value of products.
					Expressed in thousands.		
All industries	1919	5,999	157,659	549,878	$126,680	$526,906	$943,808
	1914	5,507	136,844	508,085	46,038	169,942	289,412
	1909	4,931	121,473	378,556	34,355	121,861	216,656
Bread and other bakery products.	1919	70	385	415	394	1,661	2,572
	1914	66	305	360	127	522	873
	1909	54	189	148	80	341	539
Brick, tile, pottery, and other clay products.	1919	105	1,345	6,514	1,048	1,009	3,227
	1914	139	1,612	7,961	505	494	1,520
	1909	176	1,608	7,529	412	405	1,321
Carriages and wagons and materials.	1919	109	1,327	2,808	1,178	3,562	6,392
	1914	137	1,462	2,176	644	1,777	3,133
	1909	138	1,629	2,608	603	1,894	3,283
Cars and general shop construction and repairs by steam-railroad companies.	1919	11	4,071	3,432	5,757	7,649	13,899
	1914	16	2,806	1,941	1,674	2,839	5,048
	1909	12	2,568	1,458	1,296	1,561	2,934
Clothing, men's	1919	7	392	83	228	1,454	2,198
	1914	9	385	128	109	374	604
Coffins, burial cases, and undertakers' goods.	1919	11	252	424	236	774	1,632
	1914	14	312	1,239	113	344	691
	1909	9	226	431	71	157	352
Confectionery and ice cream.	1919	66	316	1,011	245	1,146	2,035
	1914	29	110	234	43	306	475
Copper, tin, and sheet-iron work.	1919	86	336	223	403	808	1,717
	1914	57	338	108	187	541	937
	1909	26	184	5	76	214	374
Cotton goods	1919	311	67,297	258,463	49,135	186,780	318,368
	1914	293	53,703	245,600	15,796	62,338	90,744
	1909	281	47,231	164,609	12,131	48,688	72,680
Dyeing and finishing textiles, exclusive of that done in textile mills.	1919	8	414	1,431	229	742	1,243
	1914	4	194	273	61	106	203
	1909	4	330	556	86	113	307
Fertilizers	1919	45	2,077	9,592	1,850	18,606	27,551
	1914	41	1,690	8,155	734	7,704	10,308
	1909	34	933	3,132	393	4,183	6,316
Flour-mill and gristmill products.	1919	374	629	17,148	563	21,046	24,258
	1914	293	588	14,227	231	7,644	8,964
	1909	249	496	11,578	180	7,287	8,501
Foundry and machine-shop products.[1]	1919	456	3,387	5,811	3,812	5,140	12,738
	1914	136	1,526	3,159	843	1,320	2,896
	1909	102	1,490	2,700	718	1,245	2,771
Furniture	1919	107	7,910	13,447	6,057	14,248	20,725
	1914	109	5,801	11,837	1,850	4,835	9,335
	1909	117	5,533	11,379	1,585	4,398	7,885
Gas, illuminating and heating.	1919	22	341	1,086	$329	$677	$1,521
	1914	20	210	705	102	252	716
	1909	14	151	308	62	123	369
Ice, manufactured	1919	63	757	7,415	646	761	2,365
	1914	61	519	8,329	263	342	1,126
	1909	45	318	5,386	127	180	659
Knit goods	1919	121	10,216	11,649	5,991	17,582	29,834
	1914	74	7,787	7,879	2,045	6,410	8,892
	1909	62	5,151	4,024	1,080	3,012	5,152
Leather, tanned, curried, and finished.	1919	11	1,385	6,916	1,096	14,281	17,849
	1914	17	877	2,806	355	5,545	7,182
	1909	39	832	2,672	290	4,156	5,415
Lumber and timber products.[2]	1919	2,061	25,856	128,275	22,029	25,023	60,580
	1914	2,952	34,374	140,386	12,554	16,320	39,032
	1909	2,544	34,001	115,542	9,707	12,534	33,525
Marble and stone work	1919	58	935	1,795	806	495	2,113
	1914	64	704	1,721	404	286	981
	1909	56	807	1,863	384	226	881
Mattresses and spring beds, not elsewhere specified.	1919	17	159	233	129	773	1,189
	1914	29	174	191	56	223	376
	1909	23	166	134	65	172	315
Mineral and soda waters	1919	137	661	1,096	535	2,803	5,434
	1914	132	470	428	197	935	1,707
	1909	113	248	296	84	361	725
Oil and cake, cottonseed	1919	62	2,302	21,417	1,709	39,123	46,995
	1914	62	1,586	15,874	536	13,114	15,269
	1909	53	1,165	9,641	326	7,090	8,504
Patent and proprietary medicines.	1919	27	212	198	152	1,595	4,883
	1914	26	74	17	27	260	512
	1909	26	60	28	18	216	474
Peanuts, grading, roasting, cleaning, and shelling.	1919	8	157	645	80	1,807	2,075
	1914	9	186	318	31	841	1,030
Printing and publishing	1919	319	1,608	1,991	1,814	2,033	6,404
	1914	329	1,540	1,684	877	806	3,232
	1909	322	1,376	1,119	661	645	2,497
Tobacco manufactures	1919	29	14,256	7,221	13,100	125,770	259,824
	1914	33	10,467	6,070	2,984	24,310	57,861
	1909	43	8,203	3,712	1,918	13,816	35,987
All other industries	1919	398	8,676	39,139	7,069	29,558	46,187
	1914	356	7,044	24,279	2,684	9,145	15,165
	1909	389	6,578	27,698	2,002	8,844	14,890

CITIES OF 10,000 TO 50,000 INHABITANTS—ALL INDUSTRIES COMBINED.

INDUSTRY AND CITY.	Census year.	Number of establishments	Wage earners (average number).	Primary horsepower.	Wages.	Cost of materials.	Value of products.
ASHEVILLE	1919	51	1,119	2,489	1,226	4,589	7,091
	1914	45	951	2,575	386	2,138	3,140
	1909	51	978	2,075	356	2,264	3,198
CHARLOTTE	1919	111	5,161	19,585	4,062	30,996	43,096
	1914	107	3,799	16,990	1,477	7,482	10,962
	1909	108	4,199	12,384	1,557	6,532	10,460
DURHAM	1919	74	5,977	8,763	4,130	34,669	70,659
	1914	62	4,764	8,465	1,501	12,503	27,597
	1909	60	3,699	5,217	1,079	9,654	23,027
GREENSBORO	1919	83	1,615	2,768	1,211	4,120	7,458
	1914	70	1,229	2,271	509	2,108	3,464
	1909	61	962	1,545	338	1,106	2,032
HIGH POINT	1919	81	4,076	5,346	2,829	7,793	14,869
	1914	82	3,582	5,240	1,255	3,145	5,932
NEW BERN	1919	62	1,586	3,407	1,446	2,316	5,702
	1914	29	848	2,550	374	1,205	1,910
RALEIGH	1919	83	1,161	3,221	1,049	3,976	6,871
	1914	59	1,051	3,093	515	1,620	2,916
	1909	55	1,023	2,970	384	1,276	2,376
ROCKY MOUNT	1919	26	1,562	3,025	1,845	2,419	4,904
	1914	20	1,454	2,114	780	1,703	2,743
WILMINGTON	1919	65	1,846	4,674	1,895	6,011	10,537
	1914	71	1,721	5,468	867	3,185	5,026
	1909	64	1,213	4,580	470	1,903	3,005
WINSTON-SALEM	1919	93	12,366	11,679	12,189	97,263	200,485
	1914	73	9,634	8,253	2,858	16,213	37,288
	1909	[3] 66	[3] 7,636	[3] 5,920	[3] 1,839	[3] 7,656	[3] 18,240

[1] Includes "automobile repairing"; "iron and steel, cast-iron pipe"; "plumbers' supplies, not elsewhere specified"; "structural ironwork, not made in steel works or rolling mills," and "textile machinery and parts," in all years; "pumps, power, other than steam in 1919," and "hardware" in 1914 and 1909.

[2] Includes "boxes, wooden packing, except cigar boxes," and "lumber, planing-mill products, not including planing mills connected with sawmills," in all years; and "window and door screens" in 1919

[3] Figures represent a consolidation of Winston and Salem.

TABLE 31.—DETAILED STATEMENT OF ALL INDUSTRIES

	Industry and city.	Number of establishments	Persons engaged in the industry. Total.	Proprietors and firm members.	Salaried officers, superintendents, and managers.	Clerks, etc. Male.	Clerks, etc. Female.	Wage earners. Average number.	Number, 15th day of— Maximum month.	Number, 15th day of— Minimum month.	Wage earners Dec. 15, or nearest representative day. Total.	16 and over. Male.	16 and over. Female.	Under 16. Male.	Under 16. Female.	Capital.
	THE STATE—ALL INDUSTRIES COMBINED AND SPECIFIED INDUSTRIES.															
1	All industries	5,999	175,423	6,076	5,730	4,334	1,624	157,659	De 172,512	Je 147,953	(3)	(3)	(3)	(3)	(3)	Dollars. 669,144,096
2	Agricultural implements	17	269	14	17	5	3	230	De 241	Je 216	238	238	.....	.....	.....	740,289
3	Artificial stone products	15	146	17	13	7	3	106	Au [4] 128	Mh 75	131	131	.....	.....	.....	256,203
4	Automobile bodies and parts	7	56	11	1	.....	.....	44	Je 49	Mh 40	42	42	.....	.....	.....	50,132
5	Automobile repairing	309	1,844	345	151	32	33	1,283	De 1,338	Ja 1,201	1,332	1,313	6	13	.....	3,116,635
6	Awnings, tents, and sails	4	8	5	.....	.....	.....	3	Ap [4] 5	Ja [5] 0	7	4	3	.....	.....	2,128
7	Baskets, and rattan and willow ware	4	43	6	.....	.....	.....	37	Ja [4] 38	Je [4] 36	38	38	.....	.....	.....	19,135
8	Boxes, set-up paper boxes	5	110	2	6	.....	.....	102	De 133	Je 81	133	45	74	5	9	153,328
9	Boxes, wooden packing, except cigar boxes.	27	1,024	15	66	9	12	922	Jy 988	Mh 871	1,008	879	74	52	3	1,786,614
10	Bread and other bakery products	70	531	75	25	22	24	385	De 403	Mh 362	408	345	52	11	.....	783,706
11	Brick, sewer pipe, and draintile	95	1,540	102	84	13	3	1,338	Au 1,799	Ja 752	1,718	1,670	.....	48	.....	2,431,556
12	Brooms, from broom corn	10	81	8	10	.....	.....	63	Oc [4] 67	Ap 58	67	63	4	.....	.....	146,727
13	Butter	7	52	2	9	4	6	31	Jy 45	Ja 22	30	29	1	.....	.....	186,907
14	Canning and preserving, fruits and vegetables.	13	54	19	6	1	.....	28	.....	.....	105	51	44	4	6	73,172
15	Canned fruits	8	30	12	5	1	.....	12	Jy 60	Ja [5] 0	46	34	11	1	.....	48,234
16	Canned vegetables	5	24	7	1	.....	.....	16	Au 53	Ja [5] 0	59	17	33	3	6	24,938
17	Canning and preserving, oysters	6	82	5	6	3	1	67	De 144	My 8	144	61	83	.....	.....	55,703
18	Carriage and wagon materials	8	122	4	10	2	.....	106	De [4] 116	My 97	121	121	.....	.....	.....	177,530
19	Carriages and wagons, including repairs.	101	1,471	107	93	37	13	1,221	.....	.....	1,314	1,301	10	3	.....	4,981,346
20	Carriages and wagons	76	1,382	76	88	36	13	1,169	Je 1,244	Au 1,091	1,266	1,254	10	2	.....	4,890,860
21	Repair work only	25	89	31	5	1	.....	52	Au [4] 53	Fe 50	48	47	.....	1	.....	90,486
22	Cars and general shop construction and repairs by steam-railroad companies.	11	4,287	.....	124	81	11	4,071	Ap 4,327	Au 3,788	4,162	4,085	77	.....	.....	7,179,529
23	Cheese	15	26	17	2	.....	.....	7	Je 12	Fe [4] 3	10	9	.....	1	.....	20,026
24	Clothing, men's	7	439	3	16	21	7	392	Jy 429	Mh 345	409	69	323	5	12	698,824
25	Coffins, burial cases, and undertakers' goods.	11	314	5	25	27	5	252	Ap 288	De 227	227	209	18	.....	.....	877,852
26	Confectionery and ice cream	66	455	86	25	19	9	316	.....	.....	381	236	139	3	3	1,121,610
27	Confectionery	27	205	31	13	12	3	146	De 215	Ja 106	217	82	129	3	3	306,793
28	Ice cream	39	250	55	12	7	6	170	Jy 204	Fe 137	164	154	10	.....	.....	814,817
29	Cooperage	47	226	16	13	3	.....	194	.....	.....	298	283	12	.....	3	358,845
30	Hogsheads and barrels	44	185	13	11	3	.....	158	Se 186	Jy 128	260	245	12	.....	3	310,182
31	All other	3	41	3	2	.....	.....	36	Jy 43	Ap 31	38	38	.....	.....	.....	48,663
32	Copper, tin, and sheet-iron work	86	490	102	26	21	5	336	Jy [4] 385	Ja 292	393	389	.....	4	.....	858,242
33	Cordage and twine	5	478	.....	19	9	6	444	De 518	Mh 366	514	309	157	26	22	1,566,724
34	Cotton goods	311	69,502	36	1,327	565	277	67,297	De 69,436	My 65,626	72,831	41,414	27,046	2,192	2,179	268,322,984
35	Druggists' preparations	4	6	5	.....	.....	.....	1	(6) 1	(6) 1	1	.....	1	.....	.....	4,075
36	Dyeing and finishing textiles, exclusive of that done in textile mills.	8	454	4	26	3	7	414	De 482	Je 381	482	281	194	3	4	1,445,362
37	Dyestuffs and extracts—natural	5	351	1	11	3	1	335	Au 373	De 241	346	346	.....	.....	.....	1,640,705
38	Electrical machinery, apparatus, and supplies.	7	311	5	23	10	3	270	Jy 280	Oc 254	267	144	123	.....	.....	378,962
39	Fertilizers	45	2,509	12	139	234	47	2,077	Ap 3,487	Je 1,418	3,468	3,457	11	.....	.....	29,963,822
40	Flour-mill and gristmill products	374	1,255	451	103	56	16	629	No 671	Je 594	671	664	2	5	.....	7,408,004
41	Food preparations, not elsewhere specified.	5	32	4	2	4	1	21	Ja [4] 24	De 15	24	12	12	.....	.....	51,703
42	Foundry and machine-shop products	128	2,036	110	157	66	39	1,664	.....	.....	1,742	1,728	7	7	.....	4,489,203
43	Foundries	13	136	8	14	1	.....	113	De 124	Ja 94	123	123	.....	.....	.....	166,507
44	Machine shops	99	1,474	95	118	56	33	1,172	Au 1,267	Fe 1,119	1,218	1,206	6	6	.....	3,504,592
45	Machine shop and foundry combined.	16	426	7	25	9	6	379	De 398	Je 367	401	399	1	1	.....	818,104
46	Furniture	107	8,691	37	368	281	95	7,910	.....	.....	8,611	8,147	278	178	8	16,737,450
47	Wood, other than rattan and willow ware.	101	8,325	36	355	263	89	7,582	De 8,300	Mh 7,078	8,271	7,812	273	178	8	15,941,951
48	Metal furniture, and store and office fixtures.	6	366	1	13	18	6	328	Se 355	No 289	340	335	5	.....	.....	795,499
49	Gas, illuminating and heating	22	417	.....	34	22	20	341	Je 384	Oc 322	332	332	.....	.....	.....	6,617,981
50	Gloves and mittens, cloth, not including gloves made in textile mills.	4	43	4	2	.....	1	36	Ja 52	Mh [5] 0	84	11	63	3	7	58,408
51	Ice, manufactured	63	922	25	100	26	14	757	Jy 1,031	Ja 503	687	673	2	12	.....	3,257,859
52	Knit goods	121	10,773	48	307	127	75	10,216	De 10,908	Mh 9,669	10,947	3,987	5,662	242	1,056	29,390,939
53	Leather, tanned, curried, and finished	11	1,474	6	45	25	13	1,385	Ja 1,451	No 1,322	1,340	1,340	.....	.....	.....	12,301,050
54	Looking-glass and picture frames	4	7	3	.....	.....	.....	4	(6) 4	(6) 4	4	4	.....	.....	.....	8,003
55	Lumber and timber products	2,762	27,403	3,465	805	298	107	22,728	De 32,184	Je 17,228	36,419	36,289	81	49	.....	64,786,349
56	Lumber, planing-mill products, not including planing mills connected with sawmills.	168	2,654	149	223	64	21	2,197	De 2,360	Ja 2,061	2,379	2,374	1	4	.....	6,736,100
57	Marble and stone work	58	1,099	77	43	34	10	935	.....	.....	964	961	.....	3	.....	774,571
58	Monuments and tombstones	46	312	64	21	21	9	197	Oc 231	Ja 160	226	224	.....	2	.....	388,059
59	Other marble and stone work, except slate.	12	787	13	22	13	1	738	Au 771	Ja 655	738	737	.....	1	.....	386,512
60	Mattresses and spring beds, not elsewhere specified.	17	207	21	15	9	3	159	No 167	Je 150	167	136	30	1	.....	545,687
61	Millstones	3	22	6	1	.....	.....	15	(6) 15	(6) 15	15	15	.....	.....	.....	6,200
62	Mineral and soda waters	137	994	150	103	64	16	661	.....	.....	692	663	4	24	1	2,271,775
63	Mineral and carbonated waters	133	965	148	100	64	15	638	Se 694	Fe 578	672	643	4	24	1	2,184,508
64	All other, including fruit beverages	4	29	2	3	.....	1	23	(6) 20	(6) 20	20	20	.....	.....	.....	87,267
65	Minerals and earths, ground or otherwise treated.	11	201	2	18	6	5	170	De 197	Ja 139	198	196	.....	2	.....	675,092

[1] Includes water wheels and turbines (irrespective of ownership of water supply), and water motors (operated by water from city mains).
[2] Chiefly electric motors operated by rented (or purchased) current; other power included (chiefly shaft-belt or transmitted power from neighboring power plants).
[3] No figures given for reasons stated under "Explanation of terms."

COMBINED AND SPECIFIED INDUSTRIES: 1919.

EXPENSES.								Value of products.	Value added by manufacture.	POWER.							
Salaries and wages.			For contract work.	Rent and taxes.		For materials.				Primary horsepower.							Electric horsepower generated in establishments reporting.
											Owned.						
Officials.	Clerks, etc.	Wage earners.		Rent of factory.	Taxes, Federal, state, county, and local.	Principal materials.	Fuel and rent of power.			Total.	Steam engines (not turbines).	Steam turbines.	Internal-combustion engines.	Water power.[1]	Rented.[2]		
THE STATE—ALL INDUSTRIES COMBINED AND SPECIFIED INDUSTRIES.																	
Dollars. 15,198,496	*Dollars.* 8,575,837	*Dollars.* 126 630 099	*Dollars.* 3,069,322	*Dollars.* 757,201	*Dollars.* 122 172 794	*Dollars.* 512,989,300	*Dollars.* 13 916 881	*Dollars.* 943,807,949	*Dollars.* 416,901,768	549,878	277,402	25,840	6,556	42,626	197,454	63,162	1
60,717	11,335	243,718	1,299	414	32,061	304,307	15,241	876,814	557,266	431	65	30	54	.....	282	1	2
24,272	18,536	88,798	19,170	630	1,447	174,515	5,901	404,456	224,039	141	20	.....	65	.....	56	.....	3
750	.....	41,747	.....	3,927	288	36,220	2,020	114,538	76,298	82	.....	.....	.....	.....	82	.....	4
307,808	82,830	1,702,371	16,240	128,784	35,445	1,743,369	64,252	5,002,291	3,194,670	1,748	16	.....	710	2	1,020	.....	5
.....	.....	2,415	.....	630	59	10,181	96	17,008	6,731	3	.....	.....	.....	.....	3	.....	6
.....	.....	27,901	.....	219	246	44,430	1,356	97,325	51,539	80	.....	.....	6	.....	83	.....	7
8,667	.....	50,668	.....	2,830	2,900	75,557	2,314	171,293	93,422	53	.....	.....	.....	.....	53	.....	8
141,580	32,037	661,127	750	228	66,570	1,967,255	16,141	3,186,720	1,203,324	3,663	2,307	.....	10	.....	1,346	35	9
52,110	49,094	303,568	4,273	37,640	6,141	1,607,164	53,477	2,571,518	910,877	415	.....	.....	26	.....	389	.....	10
185,596	11,884	1,044,585	4,000	5,614	91,894	287,129	718,495	3,211,892	2,206,268	6,503	4,871	125	150	.....	1,357	.....	11
16,350	.....	53,870	.....	168	2,204	148,758	1,794	277,904	127,412	39	6	.....	16	.....	17	.....	12
14,995	11,610	22,347	1,374	556	1,904	513,618	6,482	622,288	102,188	86	9	.....	.....	.....	77	.....	13
8,100	1,700	12,763	22,418	550	1,467	79,189	594	146,421	66,638	52	52	.....	.....	.....	.....	.....	14
7,100	1,700	6,385	22,418	550	1,357	64,286	240	119,229	54,703	.....	.....	.....	.....	.....	.....	.....	15
1,000	.....	6,378	.....	.....	110	14,903	354	27,192	11,935	52	52	.....	.....	.....	.....	.....	16
3,600	1,800	35,391	1,900	350	202	102,992	3,064	192,167	86,111	15	15	.....	.....	.....	.....	.....	17
23,214	3,078	82,655	175	1,000	6,809	241,850	6,584	399,167	150,733	390	335	20	.....	.....	35	.....	18
249,470	74,650	1,095,570	23,090	8,681	118,315	3,272,456	41,382	5,992,423	2,678,585	2,418	1,635	.....	348	10	425	655	19
242,270	72,850	1,032,705	22,690	5,861	116,983	3,235,383	36,476	5,833,882	2,562,023	2,257	1,635	.....	267	10	345	655	20
7,200	1,800	62,865	400	2,820	1,332	37,073	4,906	158,541	116,562	161	.....	.....	81	.....	80	.....	21
361,996	234,722	5,757,259	.....	300	6,647	7,417,667	230,918	13,898,873	6,250,288	3,432	2,592	.....	198	.....	642	4,880	22
270	.....	3,778	413	.....	430	47,643	407	60,725	12,675	1	.....	.....	.....	.....	1	.....	23
34,208	40,310	227,627	2,986	5,220	16,676	1,448,109	5,474	2,198,314	744,731	83	.....	.....	.....	.....	83	.....	24
123,985	80,977	236,054	600	822	128,971	762,510	11,304	1,631,732	857,918	424	236	.....	.....	.....	188	.....	25
63,111	33,721	245,412	360	29,499	22,866	1,095,500	50,372	2,035,317	889,445	1,011	214	.....	307	.....	490	40	26
28,600	17,840	89,305	.....	12,510	5,171	355,476	6,086	636,710	275,148	79	4	.....	.....	.....	75	.....	27
34,511	15,881	156,107	360	16,989	17,695	740,024	44,286	1,398,607	614,297	932	210	.....	307	.....	415	40	28
23,864	3,427	160,921	1,070	75	3,308	488,571	3,011	829,532	337,950	441	300	.....	4	.....	137	.....	29
20,664	3,427	137,603	1,070	75	2,835	465,144	2,796	767,127	299,187	338	200	.....	4	.....	134	.....	30
3,200	.....	23,318	.....	.....	473	23,427	215	62,405	38,763	103	100	.....	.....	.....	3	.....	31
52,170	45,490	402,820	12,450	20,236	11,534	797,242	11,050	1,716,850	908,558	223	.....	.....	73	.....	150	.....	32
40,273	12,630	258,477	.....	436	60,405	1,776,403	28,658	2,386,373	581,312	2,175	1,100	.....	.....	1,050	25	7	33
4,470,673	1,174,210	49,134,506	558,653	28,092	16,269,060	181,021,415	5,758,300	318,368,181	131,588,466	258,463	76,299	17,153	10	27,054	137,947	31,836	34
.....	.....	1,134	.....	100	19	2,695	69	7,918	5,154	.....	.....	.....	.....	.....	.....	.....	35
51,557	8,560	229,208	.....	200	28,217	680,222	61,300	1,242,579	501,057	1,431	90	825	.....	.....	516	010	36
33,792	6,011	306,330	.....	.....	37,239	1,467,013	194,514	2,443,899	782,372	3,138	2,663	475	.....	.....	.....	305	37
54,870	17,900	131,004	.....	3,083	3,469	332,228	23,077	663,207	307,902	296	161	.....	6	25	104	20	38
499,044	421,621	1,850,365	2,635	43,459	961,205	18,331,083	274,737	27,551,316	8,945,496	9,592	3,060	150	962	.....	5,420	877	39
175,657	97,893	563,406	6,480	9,113	174,320	20,765,483	280,106	24,258,213	3,212,624	17,148	3,419	.....	1,592	5,695	6,442	85	40
2,350	7,960	18,258	180	1,650	417	144,876	1,199	175,545	29,470	35	.....	.....	.....	.....	35	.....	41
330,763	143,396	1,747,067	17,944	24,801	103,618	2,415,383	111,209	6,036,077	3,509,485	3,169	790	.....	300	297	1,782	113	42
16,330	1,200	101,451	.....	12	1,478	107,276	15,030	277,712	155,406	201	35	.....	28	.....	138	15	43
260,063	124,536	1,183,236	17,944	22,371	68,237	1,786,858	72,063	4,484,626	2,625,705	2,363	735	.....	251	282	1,095	98	44
54,370	17,660	462,380	.....	2,418	33,903	521,249	24,116	1,273,739	728,374	605	20	.....	21	15	549	.....	45
1,023,404	528,830	6,056,727	14,240	5,921	729,064	14,023,667	224,204	29,725,300	15,477,330	13,447	10,401	.....	.....	25	3,021	901	46
984,123	501,158	5,771,739	14,240	5,765	723,655	13,477,126	213,186	28,500,979	14,810,667	12,964	10,021	.....	.....	25	2,918	901	47
39,281	27,672	284,988	.....	156	5,409	546,541	11,108	1,224,321	666,672	483	380	.....	.....	.....	103	.....	48
58,938	42,085	329,355	435	1,620	52,899	178,526	498,964	1,521,490	844,000	1,086	522	223	.....	180	161	45	49
5,167	600	13,433	.....	167	158	87,883	674	126,178	37,621	34	.....	.....	6	.....	28	.....	50
163,026	49,025	646,201	5,403	15,538	76,097	322,201	438,941	2,365,122	1,603,980	7,415	6,249	175	132	85	774	253	51
801,088	264,534	5,991,164	101,330	20,926	693,594	17,202,673	379,729	29,833,568	12,251,166	11,649	4,083	750	221	2,915	3,680	1,317	52
206,729	64,852	1,096,246	.....	.....	130,010	14,043,567	287,357	17,848,526	3,567,602	6,916	3,920	75	8	425	2,488	1,140	53
.....	.....	2,500	.....	1,140	185	4,000	.....	10,500	6,500	.....	.....	.....	.....	.....	.....	.....	54
1,612,940	440,259	19,644,461	1,730,270	85,066	618,510	15,533,512	355,431	54,928,222	39,039,279	112,683	109,324	664	672	1,103	920	4,249	55
439,079	88,363	1,715,246	35,480	13,642	247,038	7,088,812	50,181	11,439,082	4,300,089	11,895	9,782	300	110	50	1,653	8	56
96,114	43,644	866,028	2,129	11,335	11,503	426,535	68,130	2,112,881	1,618,216	1,795	1,163	.....	12	.....	620	261	57
37,206	27,019	252,589	100	7,483	4,756	300,055	14,264	922,549	607,630	514	.....	.....	12	.....	502	.....	58
58,908	16,625	613,439	2,029	3,852	6,747	126,880	53,866	1,190,332	1,010,586	1,281	1,163	.....	.....	.....	118	261	59
45,010	16,774	128,679	.....	1,700	9,572	765,460	7,614	1,189,272	416,198	233	.....	.....	9	.....	224	.....	60
800	.....	13,900	.....	125	38	5,000	300	28,400	23,100	12	.....	.....	12	.....	.....	.....	61
185,539	85,085	535,191	2,920	46,685	246,094	2,753,534	49,093	5,434,393	2,631,766	1,096	15	15	74	.....	992	.....	62
181,099	84,885	522,572	2,920	46,265	242,111	2,702,834	47,807	5,329,215	2,578,574	1,048	15	.....	74	.....	959	.....	63
4,440	800	12,619	.....	420	3,983	50,700	1,286	105,178	53,192	48	.....	15	.....	.....	33	.....	64
23,620	6,820	109,019	328	4,221	6,047	106,692	30,625	341,046	203,729	1,149	517	.....	37	360	235	50	65

[4] Same number reported for one or more other months.
[5] None reported for one or more other months.
[6] Same number reported throughout the year.

TABLE 31.—DETAILED STATEMENT OF ALL INDUSTRIES

	Industry and city.	Number of establishments	Persons engaged in the industry. Total.	Proprietors and firm members.	Salaried officers, superintendents, and managers.	Clerks, etc. Male.	Clerks, etc. Female.	Wage earners. Average number.	Number, 15th day of— Maximum month.	Number, 15th day of— Minimum month.	Wage earners Dec. 15, or nearest representative day. Total.	16 and over. Male.	16 and over. Female.	Under 16. Male.	Under 16. Female.	Capital.
	THE STATE—ALL INDUSTRIES COMBINED AND SPECIFIED INDUSTRIES—Continued.															*Dollars.*
1	Mirrors, framed and unframed, not elsewhere specified.	4	151	5	3	5	1	137	Se 155	Ja 120	150	150	.....	.....	.....	282,808
2	Oil and cake, cottonseed	62	2,730	4	245	141	38	2,302	Fe 2,956	Jy 1,331	2,980	2,947	30	3	.....	14,586,456
3	Oil, animal and vegetable	5	173	.....	11	7	6	149	No 278	Jy 50	213	211	2	.....	.....	3,011,796
4	Optical goods	6	24	5	2	2	1	14	Au [3] 15	Mh 12	13	10	2	1	.....	39,117
5	Patent and proprietary medicines	27	379	16	32	96	23	212	De 220	Ja 204	218	57	160	1	.....	2,001,156
6	Paving materials	9	301	1	16	10	.....	274	Oc 339	Fe 226	334	334	.....	.....	.....	450,100
7	Peanuts, grading, roasting, cleaning, and shelling.	8	176	3	13	1	2	157	De 248	Au 44	299	91	208	.....	.....	1,010,888
8	Pottery, earthen and stone ware	10	22	15	.....	.....	.....	7	Au [3] 10	Ja [3] 5	10	10	.....	.....	.....	10,070
9	Printing and publishing, book and job.	104	885	91	90	27	45	632	.....	.....	663	493	156	13	1	1,550,129
10	Job printing	99	852	87	82	19	33	631	De [3] 654	Ap 615	662	492	156	13	1	1,525,582
11	Book publishing and printing, and publishing without printing.	5	33	4	8	8	12	1	(4) 1	(4) 1	1	1	.....	.....	.....	24,547
12	Printing and publishing, newspapers and periodicals.	215	1,602	165	193	186	82	976	.....	.....	1,016	822	106	84	4	2,664,943
13	Printing and publishing	43	821	36	87	146	52	500	No 527	Fe 475	518	445	32	40	1	1,428,298
14	Printing, publishing, and job printing.	147	749	123	95	38	23	470	De [3] 485	Jy 462	492	374	71	44	3	1,155,674
15	Publishing without printing	20	32	6	11	2	7	6	(4) 6	(4) 6	6	3	3	.....	.....	80,971
16	Saddlery and harness	30	164	32	10	8	1	113	Oc 121	Ja 103	117	116	.....	1	.....	347,338
17	Shipbuilding, wooden, including boat building.	18	153	22	10	2	2	117	.....	.....	125	125	.....	.....	.....	93,594
18	New vessels, including repair work.	10	125	14	10	2	2	97	Se 131	Ja 71	105	105	.....	.....	.....	60,184
19	Small boats	8	28	8	.....	.....	.....	20	(4) 20	(4) 20	20	20	.....	.....	.....	33,410
20	Show cases	5	18	5	.....	.....	1	12	De 14	Mh 10	14	13	1	.....	.....	22,975
21	Silk goods, including throwsters	3	992	.....	12	10	4	966	De 1,046	Je 894	1,000	365	558	24	53	1,228,967
22	Slaughtering and meat packing	4	64	4	9	3	3	45	Fe 61	Ja 39	43	41	2	.....	.....	296,812
23	Textile machinery and parts	14	366	10	28	16	7	305	De [3] 318	My [3] 298	318	307	7	4	.....	677,157
24	Tobacco, chewing and smoking	11	2,902	8	43	174	104	2,573	No 3,007	Mh 2,059	2,832	1,735	1,073	16	8	28,783,501
25	Tobacco, cigars and cigarettes	18	13,317	14	169	1,157	294	11,683	No 12,655	Je 10,309	11,874	6,386	5,147	136	205	98,598,830
26	Turpentine and resin	14	41	14	1	.....	.....	26	No [3] 30	Ja [3] 20	30	30	.....	.....	.....	49,620
27	Window and door screens	4	15	6	.....	.....	.....	9	Ap [3] 10	Ja [3] 6	9	9	.....	.....	.....	6,330
28	Wood, turned and carved	13	105	15	7	1	.....	82	My [3] 86	Oc 73	97	93	.....	4	.....	114,563
29	All other industries*	94	5,332	54	237	275	98	4,668	.....	.....	.....	.....	.....	.....	.....	27,848,512

*All other industries embrace—

Automobiles	2
Bags, other than paper, not including bags made in textile mills	2
Belting, leather	2
Blacking, stains, and dressings	2
Bookbinding and blank-book making	1
Boots and shoes	2
Canning and preserving, fish	2
Cars and general shop construction and repairs by electric-railroad companies	3
Cars, electric-railroad, not including operations of railroad companies	1
Chemicals	1
Cleansing preparations	3
Clothing, women's	2
Coffee, roasting and grinding	1
Cordials and flavoring sirups	1
Drug grinding	1
Engraving, steel and copper plate, including plate printing	1
Flavoring extracts	3
Furnishing goods, men's	3
Glass, cutting, staining, and ornamenting	1
Hand stamps	2
House-furnishing goods, feather pillows and cotton batting	4
Iron and steel, cast-iron pipe	1
Jewelry	1
Jute goods	2
Lime	2
Millinery and lace goods, embroideries	1

	CITIES OF 10,000 TO 50,000 INHABITANTS—ALL INDUSTRIES COMBINED.															
1	ASHEVILLE	51	1,313	39	68	50	37	1,119	Jy 1,143	Mh 1,086	1,127	956	160	10	1	5,074,066
2	CHARLOTTE	111	5,906	49	286	291	119	5,161	De 5,444	Ja 4,886	5,654	4,231	1,211	120	92	21,985,596
3	DURHAM	74	6,673	68	89	371	168	5,977	Oc 6,560	Mh 5,410	6,265	3,734	1,792	67	672	43,499,439
4	GASTONIA	34	3,100	21	92	24	20	2,943	De 3,130	Mh 2,734	3,130	1,858	1,066	97	109	11,690,267
5	GOLDSBORO	50	1,239	46	61	19	13	1,100	Ap 1,155	Ja 1,009	1,090	963	117	5	5	3,360,530
6	GREENSBORO	83	1,930	56	129	90	40	1,615	Se 1,724	Ja 1,494	1,740	1,025	576	50	89	6,601,569
7	HIGH POINT	81	4,441	42	172	100	51	4,076	De 4,364	Se 3,348	4,374	2,937	1,292	65	80	8,402,725
8	NEW BERN	62	1,827	41	83	78	39	1,586	Oc 1,687	Fe 1,519	1,631	1,604	12	15	.....	5,196,434
9	RALEIGH	83	1,424	62	99	68	34	1,161	Oc 1,228	No 1,006	1,230	885	271	51	23	5,028,760
10	ROCKY MOUNT	26	1,686	20	66	31	7	1,562	Ap 1,676	Se 1,433	1,586	1,506	79	1	.....	2,486,951
11	SALISBURY	31	1,144	23	49	15	7	1,050	Se 1,188	Ja 957	1,048	697	288	36	27	4,284,649
12	WILMINGTON	65	2,134	33	127	85	43	1,846	Ap 1,921	Au 1,670	2,064	1,736	300	6	22	5,449,285
13	WILSON	18	752	10	58	26	4	654	Ap 717	Au 605	715	643	67	1	4	4,069,085
14	WINSTON-SALEM	93	14,030	62	298	1,082	222	12,366	De 13,286	Je 11,160	12,662	7,667	4,718	137	140	93,121,084

[1] Includes water wheels and turbines (irrespective of ownership of water supply), and water motors (operated by water from city mains).
[2] Chiefly electric motors operated by rented (or purchased) current; other power included (chiefly shaft-belt or transmitted power from neighboring power plants).

COMBINED AND SPECIFIED INDUSTRIES: 1919—Continued.

EXPENSES.								Value of products.	Value added by manufacture.	POWER.							
Salaries and wages.			For contract work.	Rent and taxes.		For materials.				Primary horsepower.						Electric horsepower generated in establishments reporting.	
											Owned.						
Officials.	Clerks, etc.	Wage earners.		Rent of factory.	Taxes, Federal, state, county, and local.	Principal materials.	Fuel and rent of power.			Total.	Steam engines (not turbines).	Steam turbines.	Internal-combustion engines.	Water power.[1]	Rented.[2]		
THE STATE—ALL INDUSTRIES COMBINED AND SPECIFIED INDUSTRIES—Continued.																	
Dollars.	Dollars.	Dollars.	Dollars.	Dollars.	Dollars.	Dollars.	Dollars.	Dollars.	Dollars.								
7,500	8,320	113,275	.....	900	2,031	889,701	11,671	1,577,349	675,977	350	200	.....	.....	.....	150	45	1
525,730	229,053	1,709,370	3,852	3,500	332,588	38,435,172	687,761	46,995,107	7,872,174	21,417	12,941	.....	119	.....	8,357	1,254	2
29,646	20,046	196,430	.....	.....	14,294	196,565	18,755	756,566	541,246	1,250	1,250	.....	.....	.....	.....	25	3
3,685	1,420	12,255	.....	2,497	968	21,260	652	56,829	34,917	16	.....	.....	.....	.....	16	.....	4
176,665	162,691	151,936	17,181	5,033	779,206	1,592,479	2,112	4,883,436	3,288,845	198	.....	.....	.....	5	193	.....	5
44,150	11,850	259,304	.....	5,482	4,846	134,105	46,325	564,315	383,885	1,210	860	.....	.....	175	175	.....	6
43,074	5,867	79,609	.....	12,000	29,180	1,799,584	7,597	2,074,961	267,780	645	495	.....	.....	.....	150	.....	7
.....	.....	3,186	.....	.....	43	1,248	2,067	15,400	12,085	11	.....	.....	11	.....	.....	.....	8
201,433	58,199	572,118	31,615	41,977	26,103	716,310	25,250	2,003,446	1,321,836	508	.....	.....	9	.....	499	.....	9
189,983	44,299	571,078	3,973	41,487	25,496	714,776	25,170	1,996,614	1,256,668	506	.....	.....	9	.....	497	.....	10
11,450	13,900	1,040	27,642	490	607	1,534	80	66,832	65,218	2	.....	.....	.....	.....	2	.....	11
402,078	239,124	1,241,817	64,591	56,373	61,270	1,221,878	69,592	4,340,731	3,049,261	1,483	55	.....	158	.....	1,270	.....	12
232,759	184,905	596,416	20,939	23,168	46,753	791,821	40,099	2,623,159	1,791,239	673	35	.....	14	.....	624	.....	13
158,331	48,925	641,756	6,372	30,756	13,425	415,255	28,993	1,624,264	1,180,016	801	20	.....	136	.....	645	.....	14
10,988	5,294	3,045	37,280	2,449	1,092	14,802	500	93,308	78,006	9	.....	.....	8	.....	1	.....	15
14,744	6,960	94,217	4,561	7,895	4,684	501,666	3,856	733,427	227,905	185	115	.....	25	.....	45	.....	16
23,900	5,800	96,853	6,065	2,024	1,491	146,431	3,291	373,723	224,001	211	35	.....	35	.....	141	.....	17
23,900	5,800	68,725	2,000	2,000	1,257	120,015	2,458	288,549	166,076	160	20	.....	35	.....	105	.....	18
.....	.....	28,128	4,065	24	234	26,416	833	85,174	57,925	51	15	.....	.....	.....	36	.....	19
.....	480	10,299	.....	632	136	20,820	812	43,323	21,691	58	.....	.....	.....	.....	58	.....	20
40,775	16,787	586,916	256,607	.....	51,376	1,257,141	54,655	2,384,430	1,072,634	1,187	875	.....	.....	.....	312	525	21
23,570	10,174	34,667	.....	.....	2,276	309,150	13,482	456,974	134,342	524	425	.....	.....	16	84	140	22
71,858	30,187	245,443	.....	4,578	30,305	559,437	11,416	1,159,277	588,424	504	210	.....	.....	.....	294	.....	23
187,200	620,447	1,720,345	.....	1,020	7,954,932	18,725,729	87,685	33,187,979	14,374,565	1,802	1,345	.....	6	.....	451	.....	24
634,476	2,366,145	11,379,245	19,638	6,646	91,040,242	106,675,741	281,334	226,635,811	119,678,736	5,419	3,025	1,710	.....	.....	684	3,680	25
1,200	.....	15,060	125	.....	776	86,784	3,624	167,410	77,002	4	2	.....	2	.....	.....	.....	26
.....	.....	8,350	.....	448	61	10,900	451	26,201	14,850	34	.....	.....	9	.....	25	.....	27
5,800	1,740	56,253	1,790	30	712	63,334	3,827	161,992	94,831	457	410	.....	.....	.....	47	.....	28
683,746	520,704	4,111,881	72,302	38,723	768,052	17,478,769	2,254,435	29,456,346	9,723,142	25,805	8,928	3,150	52	3,155	10,520	9,805	29

Musical instruments and materials, not specified 1
Musical instruments, organs 1
Paints 1
Paper and wood pulp 3
Phonographs and graphophones 2
Photo-engraving 2
Photographic materials 1
Pickles and sauces 1
Plumbers' supplies, not elsewhere specified 2
Pumps, power, other than steam 1
Roofing materials, metal shingles and ceiling 1
Rubber tires, tubes, and rubber goods, not elsewhere specified 2
Sausage, not made in slaughtering and meat-packing establishments 2
Scales and balances 1
Shirts 1
Signs, other than electric 2
Soap 1
Steam packing 1
Stoves and ranges 1
Structural ironwork, not made in steel works or rolling mills 1
Suspenders, garters, and elastic woven goods 1
Tools, shovels, spades,, scoops, and hoes 1
Upholstering materials, excelsior 2
Varnishes 1
Waste, cotton 2
Wheelbarrows 1
Window shades and fixtures 2
Wood distillation 2
Wooden goods, not elsewhere specified 2
Woolen goods 5

CITIES OF 10,000 TO 50,000 INHABITANTS—ALL INDUSTRIES COMBINED.																	
172,374	106,662	1,226,035	21,651	27,025	199,205	4,458,594	130,818	7,091,211	2,501,799	2,489	1,190	.....	.....	15	1,284	225	1
869,925	529,207	4,062,057	41,658	98,668	1,382,135	30,394,055	602,330	43,095,808	12,099,513	19,585	7,764	190	3	150	11,478	1	2
410,032	941,779	4,129,801	396,827	26,958	19,528,696	34,375,608	293,467	70,659,339	35,990,264	8,763	3,010	1,975	.....	1,000	2,778	410	3
226,479	50,185	1,923,006	6,000	6,632	552,289	6,202,819	363,224	12,012,775	5,446,732	11,052	1,960	.....	.....	.....	9,092	.....	4
140,864	39,101	915,494	5,336	23,862	58,803	2,204,944	74,274	4,142,544	1,863,326	4,617	2,350	.....	6	.....	2,261	35	5
321,440	161,524	1,211,418	6,796	34,311	139,171	4,001,368	118,892	7,457,853	3,337,593	2,768	900	.....	300	80	1,488	40	6
489,990	192,860	2,820,362	229,841	18,575	355,497	7,628,774	164,293	14,868,797	7,075,730	5,346	3,123	20	.....	.....	2,203	459	7
231,157	133,923	1,445,822	4,465	19,977	58,606	2,216,201	100,064	5,702,398	3,386,133	3,407	2,548	.....	54	.....	805	1,158	8
256,459	106,837	1,048,777	18,772	40,295	384,881	3,811,159	164,577	6,871,008	2,895,272	3,221	803	.....	4	40	2,374	.....	9
162,806	44,295	1,845,108	250	4,920	28,906	2,265,367	153,583	4,903,500	2,484,550	3,025	2,405	36	145	.....	439	3,030	10
122,392	24,881	821,132	8,526	11,894	256,113	3,032,420	159,332	5,126,896	1,935,144	4,612	875	.....	4	.....	3,733	.....	11
340,438	162,355	1,895,076	1,013	36,895	321,115	5,800,796	210,192	10,537,306	4,526,318	4,674	2,622	.....	57	.....	1,995	175	12
152,546	41,622	554,703	1,150	2,120	107,414	3,850,304	77,807	5,689,048	1,760,937	3,033	2,035	.....	20	.....	978	655	13
969,722	2,102,315	12,189,248	26,274	33,002	75,478,580	96,823,025	439,932	200,484,834	103,221,877	11,679	7,270	935	168	.....	3,306	3,859	14

[3] Same number reported for one or more other months.
[4] Same number reported throughout the year.

MINES AND QUARRIES—NORTH CAROLINA.

EXPLANATION OF TERMS.

Scope of census and period covered.—The census of mines, quarries, and petroleum or natural-gas wells does not cover enterprises which were idle; that is, in which neither productive nor development work was done during the entire year, or the products of which were valued at less than $500; or in the case of bituminous coal mining, producing less than 1,000 tons, or, if not productive, in which development work amounting to less than $5,000 was done. The returns relate to the calendar year 1919. When use is made of the statistics relating to character of ownership, size of enterprises, and similar subjects, it is imperative that due attention be given their limitations, particularly in connection with any attempt to show average wages, cost of production, or profits.

The enterprise.—The term "enterprise" represents one or more mines and quarries, wells or groups of wells, or natural-gas gasoline plants, all within the same state, operated under a common ownership or unified control, or for which only one set of books of account was kept, and for which a single report was secured. It may cover plants at several localities within the same state. If plants under unified control were not all located within the same state, separate reports were secured in order that statistics for the several enterprises thus defined might be included in statistics for the states in which they were located. The enterprise is further defined as being limited to a single industry.

Number of mines, quarries, wells, and plants.—Under these designations is given the number of mines, quarries, wells, and gasoline plants shown by the returns. As a rule each group of workings at a given locality in which operations were conducted as a unit or were unified by common management or joint handling of some part of the mining process, has been considered as a single mine or quarry. Many individual openings, therefore, are not counted as individual mines. The total number reported comprises those in operation or in the course of development during the year 1919. For petroleum and natural-gas wells the individual wells were counted and the total number productive December 31, 1919, is reported. The number of natural-gas gasoline plants is the total number reported in operation during the year.

Classification by industries.—The enterprises reported have been grouped by industries according to the kind of products.

Selected industries.—The detailed table gives the principal facts separately for the leading industries of the state.

Influence of increased prices.—In comparing figures for cost of supplies and materials and value of products with the corresponding figures for earlier censuses, account should be taken of the general increase in the prices of commodities during recent years.

Persons engaged in the industry.—The number of persons engaged in each industry, by occupation, sex, and, in the case of wage earners, also by age, was reported for a single representative day. In addition to the number of wage earners on the representative date, a report was obtained of the number employed on the 15th of each month, without distinction of sex or age. From these figures the average number of wage earners for the year has been calculated by dividing the sum of the numbers reported for the several months by 12.

Salaries and wages.—Under these heads are given the total payments during the year for salaries and wages, respectively.

Prevailing hours of labor.—This inquiry called merely for the prevailing practice followed in each enterprise. Occasional variations in hours from one part of the year to another were disregarded, and also where a few wage earners might have hours differing from the majority. All the wage earners of each enterprise are therefore counted in the class within which the enterprise falls.

Capital.—The instructions on the schedule relating to capital were as follows: "The answer should show the total amount of capital, owned and borrowed, invested by the operator in the enterprise on the last day of the business year reported. *Do not* include securities and loans representing investments in other enterprises." The reports received in respect to capital, however, have in so many cases been defective that the data compiled only indicate very general conditions.

Expenses.—The expenses reported in the census of 1919 include salaries and wages; the cost of supplies, materials, and fuels, including the freight on these; cost of power purchased; the cost of contract work; royalties and rents paid; and taxes paid or assessed. The census of 1909 reported in addition to the items of expenses covered by the present census all other items of expense incident to that year's business, except interest on indebtedness, dividends, and allowances for depreciation.

Supplies and materials, fuel, and power.—Statistics as to supplies and materials, fuel, and power, relate to the cost of these used during the year which may be more or less than the amount purchased during the year. The term "supplies and materials" covers mine, mill, quarry, and well supplies, and mineral purchased for treatment, resale, or distribution.

Royalties and rents.—The amounts given under this head represent the payment to fee holders or the value of share of product credited to fee holders for mineral output from leased land, and also rents paid for plants, equipment, and privileges or easements.

Taxes.—The taxes include Federal capital stock; corporation income, and excess profits tax; and also state, county, and local taxes. The data compiled in respect to Federal taxes are very defective as many mining corporations are engaged in other business and have sources of income other than from mining and do not pay taxes on mining separately.

Expenditures for development work.—In the statistics for producing enterprises that part of the expenses for salaries, wages, contract work, supplies and materials, fuel, and power credited to development work is shown as expenditures for development work. For nonproducing enterprises the total of these expenses is given as expenditure for development work.

Quantity of products.—In so far as the statistics on quantities of mineral products in 1919 are available for the states, they will be found in the reports of the United States Geological Survey.

Value of products.—The amounts given under this heading represent the selling value at point of production or f. o. b. at point of shipment, or such other value as may represent the net value or amount received for the 1919 product under the terms by which it was disposed of, and also includes the value at point of production of products used by the operating company.

Cost of mining and profits.—The data do not show entire cost of mining and well operations, and can not be used for the calculation of profits. No account was taken of depreciation or interest; rent of offices and buildings other than those for mines, quarries, and wells; insurance, selling, and other sundry expenses.

Lands controlled.—The inquiry on land tenure was confined to land pertaining to the operations covered by the report. In many of these, however, land held in reserve for future development and for other purposes not pertaining to mining was included and also a large number of more or less unsatisfactory estimates.

Power used.—The figures on power represent the rated capacity of the engines, motors, etc., and not the amount in actual daily use.

Fuel.—Statistics of fuel are shown only for anthracite and bituminous coal, coke, wood, oil, and gas. As only the principal varieties of fuel are shown, no comparison can be made with the total cost.

STATISTICS FOR THE STATE.

North Carolina, which ranks twenty-seventh among the states in size (land area 48,740 square miles) and fourteenth in population (2,559,123 in 1920), ranked thirty-eighth in value of mineral products in 1919. The state ranked thirty-sixth in the total number of persons engaged in the mining industries and in the average number of wage earners employed.

The total value of products of all mines and quarries in North Carolina in 1919 was $2,736,543, which includes a small amount received for mineral by-products and for work or miscellaneous services for other enterprises. This figure is an increase of 101.4 per cent as compared with the value of products reported at the census of 1909. This increase and the increases in wages, cost of supplies and materials and fuel and power, shown by Table 1, are largely due to general price increases during the census interval and are therefore not a measure of progress in mining. A decline is indicated by the decreases in the number of individual mines and quarries operated, in the average number of wage earners employed, and also by the very large decrease in capital invested.

The mining industries reported in North Carolina for 1919, classified by principal products and listed in order of value of products, were granite, mica, iron ore, clay, feldspar, limestone, talc and soapstone, millstones, bituminous coal, silica (quartz), asbestos, sandstone, and barytes. In addition to the products indicated by the industry designations, one clay and three feldspar enterprises produced some mica as a by-product, and one silica enterprise produced a small amount of talc. The industries for which statistics can be shown without disclosure of individual operations are ranked by value of products in Table 2.

The leading mineral industry in North Carolina in 1919 was granite quarrying. This industry included 16 out of a total of 102 enterprises in the state, employed 50.7 per cent of the total number of wage earners, and reported products valued at $1,576,250, or 57.6 per cent of the total value of products. North Carolina ranked third among the states in the granite industry.

The industry second in importance in North Carolina was mica mining, in which North Carolina outranked all other states. Feldspar was one of the important products and the state ranked second in the United States in the mining of this mineral. These closely allied industries, mica and feldspar, in 1919 embraced 59 of the mining enterprises, employed 23.2 per cent of the total number of wage earners, and reported 18.4 per cent of the total value of products. Among the minor industries in the state which are important are the millstones and asbestos-mining industries in which North Carolina ranked, respectively, first and third in the United States in 1919.

Table 3 classifies the mining enterprises according to character of the operating organizations, and shows that although corporations were outnumbered by other forms of organization, they conducted the larger enterprises, employed 86.7 per cent of the total number of wage earners, and reported 84.4 per cent of the total value of products.

The relatively large number of small enterprises, as measured by the average number of wage earners employed, is shown in Table 4. Of the 102 mining enterprises in North Carolina all except 3 were small, had no wage earners or employed fewer than 101 each. These small enterprises which reported wage earners employed 59 per cent of the 1,890 wage earners in the state. The larger enterprises were in the granite and iron-ore-mining industries.

Table 5 shows that in a majority of enterprises and for 58.7 per cent of the total number of wage earners the prevailing hours of labor were 54 to 62 per week. The 10-hour day and 6-day week prevailed in all important industries.

The statistics for wage earners presented in Table 6, showing changes in the number employed month by month, reflect conditions prevailing in the industries during the census year.

Table 7 presents for 1919 statistics in detail for the state as a whole and for each industry that can be shown without disclosure of individual operations.

TABLE 1.—COMPARATIVE SUMMARY, PRODUCING ENTERPRISES: 1919 AND 1909.

	MINING INDUSTRIES.		Per cent of increase.[1]		MINING INDUSTRIES.		Per cent of increase.[1]
	1919	1909			1919	1909	
Number of enterprises	102	118	−13.6	Capital	$2,250,434	$5,985,112	−62.4
Number of mines and quarries	106	130	−18.5	Principal expenses:			
Persons engaged	2,108	2,484	−15.1	Salaries	199,612	123,042	62.2
Proprietors and firm members, total	90	166	−45.5	Wages	1,489,062	862,762	72.6
Number performing manual labor in or about the mines and quarries	36	63	.....	Contract work	5,745	37,386	−84.6
Salaried employees	128	104	23.1	Supplies and materials	467,460	152,714	206.1
Wage earners (average number)	1,890	2,215	−14.7	Fuel and power	220,731	103,319	113.6
				Royalties and rents	36,071	20,212	78.5
				Taxes	21,121	7,565	179.2
Power used (horsepower)	5,039	6,062	−16.9	Value of products	2,736,543	1,358,017	101.4

[1] A minus sign (−) denotes decrease. Percentages are omitted where base is less than 100.

TABLE 2.—PRINCIPAL INDUSTRIES, PRODUCING ENTERPRISES, RANKED BY VALUE OF PRODUCTS: 1919.

INDUSTRY.	Number of enterprises.	WAGE EARNERS.		VALUE OF PRODUCTS.		INDUSTRY.	Number of enterprises.	WAGE EARNERS.		VALUE OF PRODUCTS.	
		Average number.	Per cent distribution.	Amount.	Per cent distribution.			Average number.	Per cent distribution.	Amount.	Per cent distribution.
All industries	102	1,890	100.0	$2,736,543	100.0	Feldspar	10	164	8.7	114,159	4.2
						Talc and soapstone	3	74	3.9	72,027	2.6
Granite	16	959	50.7	1,576,250	57.6	Millstones	3	18	1.0	30,775	1.1
Mica	49	274	14.5	389,442	14.2	All other industries[1]	21	401	21.2	553,890	20.2

[1] Includes enterprises in industries as follows: Asbestos, 2; barytes, 1; clay, 6; coal, bituminous, 1; iron ore, 6; limestone, 2; sandstone, 1; silica, 2.

TABLE 3.—CHARACTER OF ORGANIZATION, FOR SELECTED INDUSTRIES, PRODUCING ENTERPRISES: 1919.

INDUSTRY AND CHARACTER OF ORGANIZATION.	Number of enterprises.	Number of wage earners.	VALUE OF PRODUCTS.		PER CENT DISTRIBUTION.		
			Total.	Per enterprise.	Enterprises.	Wage earners.	Value of products.
ALL INDUSTRIES	102	1,890	$2,736,543	$26,829	100.0	100.0	100.0
Corporation	40	1,639	2,310,644	57,766	39.2	86.7	84.4
Individual	40	134	218,075	5,452	39.2	7.1	8.0
Firm	22	117	207,824	9,447	21.6	6.2	7.6
GRANITE	16	959	1,576,250	98,516	100.0	100.0	100.0
Corporation	10	935	1,517,850	151,785	62.5	97.5	96.3
Individual	3	20	48,400	16,133	18.8	2.1	3.1
Firm	3	4	10,000	3,333	18.8	0.4	0.6
MICA	49	274	389,442	7,948	100.0	100.0	100.0
Corporation	8	131	158,011	19,751	16.3	47.8	40.6
Individual	29	64	94,882	3,272	59.2	23.4	24.4
Firm	12	79	136,549	11,379	24.5	28.8	35.1
FELDSPAR	10	164	114,159	11,416	100.0	100.0	100.0
Corporation	6	127	64,886	10,814	60.0	77.4	56.8
Individual	4	37	49,273	12,318	40.0	22.6	43.2
TALC AND SOAPSTONE	3	74	72,027	24,009	100.0	100.0	100.0
Corporation	3	74	72,027	24,009	100.0	100.0	100.0
MILLSTONES	3	18	30,775	10,258	100.0	100.0	100.0
Firm[1]	3	18	30,775	10,258	100.0	100.0	100.0

[1] Includes 1 individual.

112353°—24—N C——10

TABLE 4.—SIZE OF PRODUCING ENTERPRISES, BY AVERAGE NUMBER OF WAGE EARNERS, FOR SELECTED INDUSTRIES: 1919.

INDUSTRY AND WAGE EARNERS PER ENTERPRISE.	ENTERPRISES.		WAGE EARNERS.	
	Number.	Per cent distribution.	Number.	Per cent distribution.
ALL INDUSTRIES	102	100.0	1,890	100.0
No wage earners	6	5.9		
1 to 5	51	50.0	98	5.2
6 to 20	22	21.6	253	13.4
21 to 50	15	14.7	431	22.8
51 to 100	5	4.9	333	17.6
101 to 500	3	2.9	775	41.0
GRANITE	16	100.0	959	100.0
No wage earners	1	6.3		
1 to 5	4	25.0	8	0.8
6 to 20	2	12.5	36	3.8
21 to 50	5	31.2	154	16.1
51 to 100	2	12.5	132	13.8
101 to 500	2	12.5	620	65.6
MICA	49	100.0	274	100.0
No wage earners	5	10.2		
1 to 5	33	67.3	56	20.4
6 to 20	7	14.3	67	24.5
21 to 50	3	6.1	70	25.5
51 to 100	1	2.0	81	29.6
FELDSPAR	10	100.0	164	100.0
1 to 5	3	30.0	6	3.7
6 to 20	4	40.0	46	28.0
21 to 50	2	20.0	46	28.0
51 to 100	1	10.0	66	40.2
TALC AND SOAPSTONE	3	100.0	74	100.0
6 to 20	2	66.7	20	27.0
51 to 100	1	33.3	54	73.0

TABLE 5.—NUMBER OF PRODUCING ENTERPRISES AND AVERAGE NUMBER OF WAGE EARNERS, BY PREVAILING HOURS OF LABOR PER WEEK, FOR SELECTED INDUSTRIES: 1919.

INDUSTRY.	TOTAL.		NUMBER WHERE THE PREVAILING HOURS OF LABOR PER WEEK WERE—									
			35 and under.		36 to 43.		44 to 53.		54 to 62.		63 to 71.	
	Enterprises.	Wage earners.	Enterprises.	Wage earners.	Enterprises.	Wage earners.	Enterprises.	Wage earners.	Enterprises.	Wage earners.	Enterprises.	Wage earners.
All industries	[1] 96	1,890	1	22	6	54	11	559	77	1,109	1	146
Granite	16	959			3	43	4	423	8	493		
Mica	44	274			1	2	2	16	41	256		
Feldspar	10	164	1	22			2	13	7	129		
Talc and soapstone	3	74							3	74		
All other industries	24	419			2	9	3	107	18	157	1	146

[1] Exclusive of 6 enterprises employing no wage earners in the following industries: Granite, 1; mica, 5.

TABLE 6.—WAGE EARNERS, BY MONTHS, FOR SELECTED INDUSTRIES: 1919.

[The month of maximum employment for each industry is indicated by **bold-faced** figures and that of minimum employment by *italic* figures.]

INDUSTRY.	Average number employed during year.	NUMBER EMPLOYED ON 15TH DAY OF THE MONTH OR NEAREST REPRESENTATIVE DAY.												Per cent minimum is of maximum.
		January.	February.	March.	April.	May.	June.	July.	August.	September.	October.	November.	December.	
All industries	1,890	*1,696*	1,728	1,846	1,849	1,852	1,878	1,931	1,898	**2,062**	1,996	1,966	1,978	82.3
Granite	959	*843*	890	964	935	932	946	963	979	**1,026**	**1,026**	1,016	988	82.2
Mica	274	262	*261*	271	274	279	275	278	271	**290**	283	270	279	90.0
Feldspar	164	131	*124*	148	144	158	181	167	197	**193**	167	155	203	61.1
Talc and soapstone	74	*69*	*69*	77	78	*69*	*69*	71	71	74	80	81	80	85.2
Millstones	18	*11*	*11*	20	20	20	20	19	19	19	19	19	19	55.0
All other industries	401	380	373	366	398	394	387	438	*361*	**460**	421	425	409	78.5

TABLE 7.—DETAILED STATISTICS FOR MINING INDUSTRIES: 1919.

	PRODUCING ENTERPRISES.						
	Total.	Granite.	Mica.	Feldspar.	Talc and soapstone.	Mill-stones.	All other.[1]
Number of enterprises	102	16	49	10	3	3	21
Number of mines and quarries	106	18	49	11	3	3	22
Capital	$2,250,434	$702,994	$145,559	$292,259	$137,069	$1,700	$970,853
Principal expenses:							
Salaries and wages—							
Officers	$78,157	$60,017	$7,980	$3,480	$3,350	.....	$3,330
Superintendents and managers	$85,451	$34,850	$15,035	$3,977	$2,666	.....	$28,923
Technical employees	$8,961	$7,844	$600	.....	.....	.....	$517
Clerks, etc	$27,043	$15,593	$1,912	$893	$2,310	.....	$6,335
Wage earners	$1,489,062	$808,657	$160,225	$78,746	$41,000	$21,524	$378,910
Supplies and materials	$467,460	$185,227	$68,516	$3,283	$15,882	$165	$189,387
Fuel	$213,392	$90,181	$18,321	$2,537	$2,285	.....	$100,068
Power	$7,339	$3,119	.....	.....	$2,456	.....	$1,764
Royalties and rents	$36,071	$8,518	$13,219	$5,273	$3,429	$125	$5,507
Taxes	$21,121	$10,803	$2,155	$466	$1,208	$6	$6,483
Contract work	$5,745	.....	.....	$5,417	.....	.....	$328
Expenditures for development (included in the above items)	$34,834	$5,000	$8,347	$5,456	$11,019	.....	$5,012
Value of products	$2,730,543	$1,576,250	$389,442	$114,159	$72,027	$30,775	$553,890
Persons engaged in industry	2,108	1,025	353	178	81	23	448
Proprietors and firm members (total)	90	10	56	4	.....	5	15
Number performing manual labor	36	6	25	1	.....	4	.....
Salaried officers	29	14	7	3	2	.....	3
Superintendents and managers	59	20	13	5	2	.....	19
Technical employees	6	4	1	.....	.....	.....	1
Clerks, etc	34	18	2	2	3	.....	9
Wage earners (average number)	1,890	959	274	164	74	18	401
Wage earners by occupation (Dec. 15):	[2] 1,903	1,015	229	230	[2] 53	20	356
Above ground (total)	176	.....	69	.....	26	.....	81
Below ground (total)	.....	.....	.....	.....	.....	.....	.....
Foremen, shift bosses, etc.—	79	35	13	9	5	.....	17
Above ground	14	.....	8	.....	1	.....	5
Below ground	.....	.....	.....	.....	.....	.....	.....
Enginemen, hoistmen, electricians, mechanics, etc.—	88	50	11	6	1	.....	20
Above ground	8	.....	4	.....	.....	.....	4
Below ground	.....	.....	.....	.....	.....	.....	.....
Miners, quarrymen, and drillmen, including their helpers—	548	206	64	173	3	11	91
Above ground	51	.....	21	.....	2	.....	28
Below ground	.....	.....	.....	.....	.....	.....	.....
Timbermen, trackmen, and men engaged in hauling, tramming, etc.—	242	120	9	19	17	9	68
Above ground	46	.....	17	.....	23	.....	6
Below ground	.....	.....	.....	.....	.....	.....	.....
Muckers, loaders, laborers, and others not classified—	448	309	58	23	4	.....	54
Above ground	57	.....	19	.....	.....	.....	38
Below ground	.....	.....	.....	.....	.....	.....	.....
Wage earners employed in mills and beneficiating plants—	498	295	74	.....	23	.....	106
Above ground	.....	.....	.....	.....	.....	.....	.....
Number of females included in wage earners reported above—	76	.....	71	2	1	.....	2
Above ground	.....	.....	.....	.....	.....	.....	.....
Mineral land operated ... acres	10,015	688	1,812	1,147	575	11	5,782
Land controlled, total ... acres	11,083	836	2,565	1,147	575	11	5,949
Mineral land owned	4,284	654	1,114	595	175	9	1,737
Mineral land leased	5,731	34	698	552	400	2	4,045
Timber and other lands owned and leased	1,068	148	753	.....	.....	.....	167
Power used: Aggregate horsepower	5,039	2,025	510	230	236	.....	2,038
Prime movers (horsepower, total)	4,641	1,890	510	230	121	.....	1,890
Steam engines—							
Number	81	35	13	6	2	.....	25
Horsepower	4,341	1,890	464	210	112	.....	1,665
Internal-combustion engines—							
Number	10	.....	3	2	1	.....	4
Horsepower	125	.....	46	20	9	.....	50
Water wheels and turbines—							
Number	1	.....	.....	.....	.....	.....	1
Horsepower	175	.....	.....	.....	.....	.....	175
Purchased power (horsepower, total)	398	135	.....	.....	115	.....	148
Electric motors operated by purchased current—							
Number	14	4	.....	.....	5	.....	5
Horsepower	398	135	.....	.....	115	.....	148
Electric motors run by current generated by enterprise using:							
Number	19	12	.....	.....	.....	.....	7
Horsepower	501	155	.....	.....	.....	.....	346
Fuel used:							
Coal, bituminous ... tons, 2,000 pounds	[3] 41,239	[3] 15,162	2,518	376	208	.....	22,975
Wood ... cords	960	.....	635	.....	325	.....	.....
Fuel oils ... barrels	16	.....	6	.....	.....	.....	10
Gasoline and other volatile oils ... barrels	277	.....	107	72	21	.....	77

[1] Includes enterprises as follows: Asbestos, 2; barytes, 1; clay, 6; coal, bituminous, 1; iron ore, 6; limestone, 2; sandstone, 1; silica, 2.
[2] Includes 2 wage earners under 16 years of age.
[3] Includes 5 tons of coke.

O