Census
P-1
1920
#326
Ohio

BUREAU OF THE CENSUS
LIBRARY

CONTENTS—OHIO.

Page.

SUMMARY FOR THE UNITED STATES, BY DIVISIONS AND STATES—POPULATION, AGRICULTURE, MANUFACTURES, MINING 2
CENTERS OF POPULATION, 1790–1920, AND CENTERS OF FARMS, AGRICULTURAL PRODUCTS, AND MANUFACTURES, 1850–1920 6

POPULATION.

NUMBER AND DISTRIBUTION OF INHABITANTS.

SUMMARY TABLES: Page.
- Population of Ohio: 1800 to 1920 7
- Population of principal cities from earliest census to 1920 8
- Urban and rural population: 1920, 1910, and 1900 9

DETAILED TABLES
- 1. Area and population of counties: 1850 to 1920 12
- 2. Population of counties by minor civil divisions: 1920, 1910, and 1900 13
- 3. Population of incorporated places: 1920, 1910, and 1900 24
- 4. Population of wards of cities and villages having 5,000 inhabitants or more: 1920 29
- 5. Urban and rural population of counties: 1920, 1910, and 1900 32

MAPS:
- Increase or decrease in total and rural population, by counties: 1910 to 1920 10
- Density of total and rural population, by counties: 1920 11

COMPOSITION AND CHARACTERISTICS OF THE POPULATION.

SUMMARY TABLES:
- 1. Color or race, nativity, parentage, and sex, for the state and urban and rural population: 1920, 1910, and 1900 34
- 2. School attendance, for the state and urban and rural population: 1920 and 1910 34
- 3. Age, for the state and urban and rural population: 1920 and 1910 35
- 4. Illiteracy, for the state and urban and rural population: 1920 and 1910 36
- 5. Population 21 years of age and over, by sex, class of population, and citizenship, for the state: 1920 and 1910 36
- 6. Country of birth of foreign-born white, for state and principal cities: 1920 37
- 7. Indians, Chinese, and Japanese, for counties and for cities of 25,000 or more: 1920, 1910, and 1900 37
- 8. Age, for cities of 10,000 or more: 1920 38

DETAILED TABLES:
- 9. Composition and characteristics of the population, for counties: 1920 42
- 10. Composition and characteristics of the population, for cities of 10,000 or more: 1920 50
- 11. Composition and characteristics of the population, for places of 2,500 to 10,000: 1920 55
- 12. Country of birth of the foreign-born white, for counties and for cities of 10,000 or more: 1920 59
- 13. Composition and characteristics of the population, for wards of cities of 50,000 or more: 1920 63
- 14. Age, by quinquennial periods, with single years for persons under 25, for the state: 1920 77
- 15. Marital condition of the population 15 years of age and over, for the state: 1920, 1910, and 1900 78
- 16. Total, white, and colored population, with state of birth for natives, for the state: 1920 79
- 17. Country of birth of the foreign-born population, with citizenship of the foreign-born white, for the state: 1920 79
- 18. Year of immigration of the foreign-born population, for the state: 1920 79
- 19. Foreign-born white population unable to speak English: 1920 79
- 20. School attendance, by age periods, for the state: 1920 80
- 21. School attendance, by single years from 5 to 20, for the state: 1920 80
- 22. Illiteracy of the population 10 years of age and over, by age periods, for the state: 1920 80
- 23. Country of origin and mother tongue of the foreign white stock, for the state: 1920 81
- 24. Ownership of homes, for counties and places having 10,000 inhabitants or more: 1920 81
- 25. Total males and females 10 years of age and over engaged in each selected occupation, classified by color or race, nativity, and parentage, and age periods, for the state: 1920 83
- 26. Women 15 years of age and over in each principal class of the population engaged in gainful occupations, classified by marital condition, with a distribution of the married by age periods, for the state: 1920 88

MAP: Per cent of foreign-born white in total population, by counties: 1920 76

AGRICULTURE.

FARMS AND FARM PROPERTY 89
- Map showing counties, principal cities, and rivers 90
- Explanation of terms 91
- Number of farms, acreage, and value 91
- Farms by size 92
- Farms by tenure 92
- Farms by sex, race, and nativity of farmer 93
- Farm mortgages 93
- Farm expenditures for labor, fertilizer, and feed 93

LIVE STOCK ON FARMS AND ELSEWHERE 94
LIVE-STOCK PRODUCTS 94
CROPS 97
MISCELLANEOUS ITEMS (from second series of tabulations):
- Age of farmers 100
- Farmers classified by number of years on farm 100
- Cooperative marketing and purchasing 100
- Farm facilities—Motor vehicles, telephones, water, and light on farms 100
- Pure-bred live stock on farms 100
- Calves, pigs, and lambs raised on farms 101
- Domestic animals sold or slaughtered on farms 101
- Sales of selected crops 101
- Fruit products of farms 101
- Forest products of farms 101
- Nurseries and greenhouses 101

COUNTY TABLES:
- I.—Farms and farm property, 1920, with selected items for 1910 and 1900 102
- II.—Live stock on farms and ranges, 1920; live-stock products, 1919 111
- III.—Domestic animals not on farms or ranges: 1920 111
- IV.—Value of all crops, and acreage and production of principal crops: 1919 120
- V.—Mortgage debt, 1920; expenditures for labor, fertilizer, and feed, 1919 129

DRAINAGE.

Page.
INTRODUCTION 133
MAP SHOWING APPROXIMATE LOCATION AND AREA OF OPERATING DRAINAGE ENTERPRISES 134
DRAINAGE ON FARMS 135
- Explanation of terms 135
- Farms and farm land 135

DRAINAGE ENTERPRISES 135
- Explanation of terms 135
- Operating and nonoperating enterprises 136
- Location of enterprises 136
- Condition of land in enterprises 136
- Size of enterprises 136
- Character of enterprises 137
- Drainage works 137
- Maintenance of works 137
- Date of organization 137
- Crops 140

COUNTY TABLES:
- I.—Drainage on farms: 1920 140
- II.—Operating drainage enterprises: 1920 143

MANUFACTURES.

EXPLANATION OF TERMS 149
GENERAL STATISTICS:
- General character of the state 151
- Comparative summary 152
- Statistics for the state, by counties 153
- Principal industries, ranked by value of products 154
- Persons engaged in manufacturing industries 155
- Average number of wage earners for selected industries, with per cent, by sex and age 155
- Average number of wage earners, by sex and age, and value of products for cities of 10,000 inhabitants or more 156
- Wage earners, by months 157
- Wage earners, by months, for selected industries and for cities 157
- Average number of wage earners, by prevailing hours of labor per week, for selected industries and for cities 160
- Size of establishments, by average number of wage earners, for selected industries and for cities 164
- Size of establishments, by value of products 165
- Size of establishments, by value of products, for selected industries 166
- Size of establishments, by value of products, for cities of 10,000 inhabitants or more 170
- Character of ownership, for selected industries and for cities 172
- Manufactures, by population groups, in cities of 10,000 inhabitants or more 174
- Principal industries in cities of 50,000 inhabitants or more, with per cent of total for state 175
- Number and horsepower of types of prime movers 176
- Fuel consumed 177

SPECIAL STATISTICS:
- Iron and steel, blast furnaces 178
- Iron and steel, steel works and rolling mills 179
- Rubber tires, tubes, and rubber goods 180
- Automobiles, including bodies and parts 180
- Slaughtering and meat packing 180
- Electrical machinery, apparatus, and supplies 181
- Printing and publishing 181
- Flour-mill and gristmill products 182
- Boots and shoes 182
- Machine tools 183
- Butter, cheese, and condensed milk 183
- Brick, tile, pottery, and other clay products 183
- Paper and wood pulp 184
- Paint and varnish 185
- Chemicals 185
- Engines, steam, gas, and water 185
- Petroleum, refining 186
- Glass 186
- Agricultural implements 186
- Leather, tanned, curried, and finished 187
- Laundries 187
- Dyeing and cleaning 187
- Custom sawmills and custom gristmills 187

GENERAL TABLES:
- Table 45.—Comparative summary for selected industries and for cities: 1919, 1914, and 1909 189
- Table 46.—Detailed statement of all industries combined and specified industries: 1919 198

MINES AND QUARRIES.

EXPLANATION OF TERMS 225
GENERAL STATISTICS:
- Comparative summary, producing enterprises: 1919 and 1909 227
- Principal industries, producing enterprises, ranked by value of products: 1919 227
- Character of organization, for selected industries, producing enterprises: 1919 228
- Size of producing enterprises, by average number of wage earners, for selected industries: 1919 228
- Number of producing enterprises and average number of wage earners, by prevailing hours of labor per week, for selected industries: 1919 229
- Wage earners, by months, for selected industries: 1919 229

DETAILED STATISTICS FOR MINING INDUSTRIES: 1919 230

SUMMARY FOR THE UNITED STATES, BY GEOGRAPHIC DIVISIONS AND STATES,

	Division and state.	Population, Jan. 1, 1920.													
		Population, by sex.			Native white population.		Foreign-born white population.		Negro population.		Population 7 to 20 years of age.		Population 10 years of age and over.		
		Total.[1]	Male.	Female.	Native parentage.	Foreign or mixed parentage.	Number.	Per cent of total.	Number.	Per cent of total.	Total.	Attending school.	Total.	Illiterate. Number.	Illiterate. Per cent.
1	**United States**	[2]105,710,620	53,900,431	51,810,189	58,421,957	22,686,204	13,712,754	13.0	10,463,131	9.9	28,564,716	19,451,851	82,739,315	4,931,905	6.0
	Geographic divs.:														
2	New England	7,400,909	3,672,591	3,728,318	2,803,149	2,642,276	1,870,654	25.3	79,051	1.1	1,768,290	1,223,623	5,945,989	289,700	4.9
3	Middle Atlantic	22,261,144	11,206,445	11,054,699	9,631,012	7,098,253	4,912,575	22.1	600,183	2.7	5,527,757	3,746,560	17,666,354	865,382	4.9
4	E. North Central	21,475,543	11,035,041	10,440,502	11,790,370	5,925,213	3,223,279	15.0	514,554	2.4	5,350,637	3,728,706	17,130,786	495,470	2.9
5	W. North Central	12,544,249	6,459,067	6,085,182	7,475,548	3,377,878	1,371,961	10.9	278,521	2.2	3,393,143	2,420,929	9,889,740	193,221	2.0
6	South Atlantic	13,990,272	7,035,843	6,954,429	8,779,416	553,604	315,920	2.3	4,325,120	30.9	4,323,620	2,818,406	10,513,447	1,212,942	11.5
7	E. South Central	8,893,307	4,471,690	4,421,617	6,092,782	202,826	71,939	0.8	2,523,532	28.4	2,818,595	1,858,659	6,677,229	845,459	12.7
8	W. South Central	10,242,224	5,265,829	4,976,395	6,959,785	696,609	459,333	4.5	2,063,579	20.1	3,259,000	2,097,596	7,739,536	773,637	10.0
9	Mountain	3,336,101	1,789,299	1,546,802	2,002,508	757,166	453,225	13.6	30,801	0.9	896,406	656,638	2,564,463	132,659	5.2
10	Pacific	5,566,871	2,964,626	2,602,245	2,887,387	1,432,379	1,033,868	18.6	47,790	0.9	1,227,268	900,734	4,611,771	123,435	2.7
	New England:														
11	Maine	768,014	388,752	379,262	495,780	162,566	107,349	14.0	1,310	0.2	188,822	134,299	621,233	20,240	3.3
12	New Hampshire	443,083	222,112	220,971	225,512	125,586	91,233	20.6	621	0.1	104,581	73,063	361,930	15,788	4.4
13	Vermont	352,428	178,854	173,574	228,325	78,966	44,526	12.6	572	0.2	87,302	62,544	284,472	8,488	3.0
14	Massachusetts	3,852,356	1,890,014	1,962,342	1,230,773	1,495,217	1,077,534	28.0	45,466	1.2	907,212	633,124	3,106,769	146,607	4.7
15	Rhode Island	604,397	297,524	306,873	173,553	246,928	173,499	28.7	10,036	1.7	149,774	95,499	483,788	31,312	6.5
16	Connecticut	1,380,631	695,335	685,296	449,206	533,013	376,513	27.3	21,046	1.5	330,599	225,094	1,087,797	67,265	6.2
	Middle Atlantic:														
17	New York	10,385,227	5,187,350	5,197,877	3,668,266	3,717,649	2,786,112	26.8	198,483	1.9	2,461,306	1,656,905	8,402,786	425,022	5.1
18	New Jersey	3,155,900	1,590,075	1,565,825	1,212,675	1,085,799	738,613	23.4	117,132	3.7	786,040	525,979	2,494,246	127,661	5.1
19	Pennsylvania	8,720,017	4,429,020	4,290,997	4,750,071	2,294,805	1,387,850	15.9	284,568	3.3	2,280,411	1,563,676	6,769,322	312,699	4.6
	E. North Central:														
20	Ohio	5,759,394	2,955,980	2,803,414	3,669,122	1,224,074	678,697	11.8	186,187	3.2	1,386,799	989,417	4,624,456	131,006	2.8
21	Indiana	2,930,390	1,489,074	1,441,316	2,329,544	368,659	150,868	5.1	80,810	2.8	745,281	515,237	2,356,214	52,034	2.2
22	Illinois	6,485,280	3,304,833	3,180,447	3,066,563	2,025,819	1,200,951	18.6	182,274	2.8	1,619,847	1,108,216	5,184,943	173,987	3.4
23	Michigan	3,668,412	1,928,436	1,739,976	1,670,447	1,204,545	726,635	19.8	60,082	1.6	893,744	626,165	2,895,606	88,046	3.0
24	Wisconsin	2,632,067	1,356,718	1,275,349	1,054,694	1,102,116	460,128	17.5	5,201	0.2	704,966	489,671	2,069,567	50,397	2.4
	W. North Central:														
25	Minnesota	2,387,125	1,245,537	1,141,588	827,627	1,055,145	486,164	20.4	8,809	0.4	643,287	451,096	1,877,132	34,487	1.8
26	Iowa	2,404,021	1,229,392	1,174,629	1,528,553	629,981	225,647	9.4	19,005	0.8	627,248	454,078	1,913,155	20,680	1.1
27	Missouri	3,404,055	1,723,319	1,680,736	2,536,936	502,082	186,026	5.5	178,241	5.2	901,694	624,395	2,737,771	83,403	3.0
28	North Dakota	646,872	341,673	305,199	207,966	300,485	131,503	20.3	467	0.1	198,020	146,289	470,210	9,937	2.1
29	South Dakota	636,547	337,120	299,427	308,598	228,158	82,391	12.9	832	0.1	181,271	131,943	482,195	8,109	1.7
30	Nebraska	1,296,372	672,805	623,567	757,064	372,503	149,652	11.5	13,242	1.0	358,143	256,961	1,012,552	13,784	1.4
31	Kansas	1,769,257	909,221	860,036	1,308,804	289,524	110,578	6.2	57,925	3.3	483,480	356,167	1,396,725	22,821	1.6
	South Atlantic:														
32	Delaware	223,003	113,755	109,248	139,876	32,929	19,810	8.9	30,335	13.6	54,739	37,759	178,930	10,508	5.9
33	Maryland	1,449,661	729,455	720,206	893,088	209,472	102,177	7.0	244,479	16.9	381,106	246,056	1,158,953	64,434	5.6
34	Dist. Columbia	437,571	203,543	234,028	239,488	58,824	28,548	6.5	109,966	25.1	89,931	58,005	377,295	10,509	2.8
35	Virginia	2,309,187	1,168,492	1,140,695	1,534,494	52,630	30,785	1.3	690,017	29.9	709,980	460,037	1,748,868	195,159	11.2
36	West Virginia	1,463,701	763,100	700,601	1,232,857	82,472	61,906	4.2	86,345	5.9	437,703	297,044	1,083,395	69,413	6.4
37	North Carolina	2,559,123	1,279,062	1,280,061	1,765,203	11,477	7,099	0.3	763,407	29.8	839,574	576,239	1,844,673	241,603	13.1
38	South Carolina	1,683,724	838,293	845,431	799,418	12,719	6,401	0.4	864,719	51.4	576,564	393,077	1,219,316	220,667	18.1
39	Georgia	2,895,832	1,444,823	1,451,009	1,642,697	30,231	16,186	0.6	1,206,365	41.7	953,304	570,386	2,150,230	328,838	15.3
40	Florida	968,470	495,320	473,150	532,295	62,850	43,008	4.4	329,487	34.0	280,719	179,803	751,787	71,811	9.6
	E. South Central:														
41	Kentucky	2,416,630	1,227,494	1,189,136	2,039,134	110,646	30,780	1.3	235,938	9.8	717,667	480,526	1,837,434	155,014	8.4
42	Tennessee	2,337,885	1,173,967	1,163,918	1,832,757	37,758	15,478	0.7	451,758	19.3	724,688	488,543	1,770,762	182,629	10.3
43	Alabama	2,348,174	1,173,105	1,175,069	1,394,129	35,241	17,662	0.8	900,652	38.4	774,048	499,888	1,730,421	278,082	16.1
44	Mississippi	1,790,618	897,124	893,494	826,762	19,181	8,019	0.4	935,184	52.2	602,192	389,702	1,338,612	229,734	17.2
	W. South Central:														
45	Arkansas	1,752,204	895,228	856,976	1,226,692	39,090	13,975	0.8	472,220	27.0	569,870	375,115	1,302,905	121,837	9.4
46	Louisiana	1,798,509	903,335	895,174	941,724	110,016	44,871	2.5	700,257	38.9	574,202	327,546	1,366,066	299,092	21.9
47	Oklahoma	2,028,283	1,058,044	970,239	1,679,107	102,119	39,068	2.0	149,408	7.4	647,939	444,247	1,513,951	56,864	3.8
48	Texas	4,663,228	2,409,222	2,254,006	3,112,262	445,384	360,519	7.7	741,694	15.9	1,466,989	950,688	3,556,614	295,844	8.3
	Mountain:														
49	Montana	548,889	299,941	248,948	275,803	164,837	93,620	17.1	1,658	0.3	135,886	102,621	421,443	9,544	2.3
50	Idaho	431,866	233,919	197,947	294,252	92,453	38,963	9.0	920	0.2	122,278	95,027	326,051	4,924	1.5
51	Wyoming	194,402	110,359	84,043	122,884	42,007	25,255	13.0	1,375	0.7	47,474	34,387	150,993	3,149	2.1
52	Colorado	939,629	492,731	446,898	603,041	204,108	116,954	12.4	11,318	1.2	239,926	176,745	747,485	24,208	3.2
53	New Mexico	360,350	190,456	169,894	273,317	32,279	29,077	8.1	5,733	1.6	109,738	76,119	267,595	41,637	15.6
54	Arizona	334,162	183,602	150,560	151,145	62,205	78,099	23.4	8,005	2.4	89,464	54,387	255,461	39,131	15.3
55	Utah	449,396	232,051	217,345	245,781	139,665	56,455	12.6	1,446	0.3	136,039	107,908	331,530	6,264	1.9
56	Nevada	77,407	46,240	31,167	36,285	19,612	14,802	19.1	346	0.4	15,601	11,444	63,905	3,802	5.9
	Pacific:														
57	Washington	1,356,621	734,701	621,920	711,706	358,016	250,055	18.4	6,883	0.5	321,410	238,012	1,101,929	18,526	1.7
58	Oregon	783,389	416,334	367,055	497,726	169,269	102,151	13.0	2,144	0.3	187,704	141,613	638,987	9,317	1.5
59	California	3,426,861	1,813,591	1,613,270	1,677,955	905,094	681,662	19.9	38,763	1.1	718,154	521,109	2,870,855	95,592	3.3

[1] The number of whites and Negroes is less than total population, because of the inclusion in the total of other nonwhites (Indians, Chinese, Japanese, and "all other").
[2] Continental United States only. The total population of the United States, including outlying possessions, is 117,823,165, as follows: Continental United States, 105,710,620; Alaska, 55,036; Hawaii, 255,912; Porto Rico, 1,299,809; American Samoa, 8,056; Guam, 13,275; Panama Canal Zone, 22,858; Philippine Islands, 10,314,310 (Dec. 31, 1918); Virgin Islands, 26,051 (Nov. 1, 1917); military and naval, etc., services abroad, 117,238.

FOR POPULATION, AGRICULTURE, MANUFACTURES, AND MINES AND QUARRIES.

[*Table continued on following page.*]

POPULATION, JAN. 1, 1920.									AGRICULTURE.							
POPULATION 21 YEARS OF AGE AND OVER.												LAND IN FARMS, 1920				
All classes.				Foreign-born white.			Negro.									
Total.	Illiterate. Number.	Illiterate. Per cent.	Native white.	Total.	Naturalized.	Per cent illiterate.	Total.	Per cent illiterate.	Farm population, 1920	Number of farms, 1920	Per cent operated by tenants.	Total (acres).	Average per farm.	Improved (acres).	Per cent improved.	
60,886,520	4,333,111	7.1	42,614,741	12,498,720	6,208,697	13.7	5,522,475	27.4	31,614,269	6,448,343	38.1	955,883,715	148.2	503,073,007	52.6	1
4,591,477	280,826	6.1	2,829,337	1,705,291	755,527	14.8	52,315	8.5	625,877	156,564	7.4	16,990,642	108.5	6,114,601	36.0	2
13,451,656	843,582	6.3	8,549,966	4,477,752	2,024,619	16.7	409,441	6.0	1,892,789	425,147	20.7	40,572,901	95.4	26,562,107	65.5	3
13,025,595	480,238	3.7	9,676,916	2,978,575	1,576,667	11.4	356,341	8.7	4,913,633	1,084,744	28.1	117,735,179	108.5	87,894,835	74.7	4
7,278,548	180,616	2.5	5,777,875	1,291,794	874,132	6.5	187,865	12.5	5,171,596	1,096,951	34.2	256,973,229	234.3	171,394,439	66.7	5
7,212,523	1,006,764	14.0	4,805,560	287,215	131,423	13.5	2,111,952	31.5	6,416,698	1,158,976	46.8	97,775,243	84.4	48,509,886	49.6	6
4,523,944	700,098	15.5	3,171,417	67,242	38,335	9.3	1,284,069	34.1	5,182,937	1,051,600	49.7	78,897,463	75.0	44,380,132	56.3	7
5,243,779	611,363	11.7	3,796,823	357,220	114,258	29.1	1,052,244	30.5	5,228,199	996,088	52.9	173,449,127	174.1	64,189,606	37.0	8
1,888,921	113,384	6.0	1,421,859	394,008	210,864	12.7	23,881	5.8	1,168,367	244,109	15.4	117,337,226	480.7	30,105,868	25.7	9
3,670,077	116,240	3.2	2,584,988	939,623	482,872	8.8	34,367	5.4	1,014,173	234,164	20.1	56,152,705	239.8	23,921,533	42.6	10
475,191	18,572	3.9	379,356	94,329	40,479	12.0	876	6.8	197,601	48,227	4.2	5,425,968	112.5	1,977,329	36.4	11
281,026	15,257	5.4	198,481	82,049	36,621	16.4	388	7.7	76,021	20,523	6.7	2,608,806	126.9	702,902	27.0	12
217,042	8,152	3.8	178,442	38,232	19,825	12.5	342	8.2	125,263	29,075	11.6	4,235,811	145.7	1,691,595	39.9	13
2,411,507	142,750	5.9	1,389,441	988,913	441,416	13.5	30,412	8.2	118,554	32,001	7.1	2,494,477	77.9	908,834	36.4	14
368,637	30,319	8.2	204,916	156,866	78,175	17.5	6,554	12.5	15,136	4,083	15.5	331,600	81.2	132,855	40.1	15
838,074	65,776	7.8	478,701	344,902	139,011	18.1	13,743	7.5	93,302	22,655	8.5	1,898,980	83.8	701,086	36.9	16
6,514,681	415,359	6.4	3,832,852	2,528,497	1,153,813	15.2	142,544	3.4	800,747	193,195	19.2	20,032,803	106.8	13,158,781	63.8	17
1,897,884	124,358	6.6	1,145,506	675,222	305,516	16.3	75,671	7.5	143,708	29,702	23.0	2,282,585	76.8	1,555,607	68.2	18
5,039,091	303,865	6.0	3,571,608	1,274,033	565,290	20.1	191,226	7.3	948,334	202,250	21.0	17,657,513	87.3	11,847,719	67.1	19
3,558,481	126,645	3.6	2,807,874	622,523	293,535	13.4	126,940	9.7	1,139,329	256,695	29.5	23,515,888	91.6	18,542,353	78.9	20
1,779,820	50,147	2.8	1,585,076	140,373	63,567	12.4	53,935	11.7	907,295	205,126	32.0	21,063,332	102.7	16,680,212	79.2	21
3,944,197	169,127	4.3	2,694,677	1,117,928	639,446	11.7	128,450	7.9	1,098,262	237,181	42.7	31,974,775	134.8	27,204,533	85.4	22
2,215,436	85,613	3.9	1,504,907	663,160	330,958	10.5	43,407	4.9	848,710	196,447	17.7	19,032,961	96.9	12,925,521	67.9	23
1,527,661	48,706	3.2	1,084,382	434,591	249,161	8.8	3,609	4.8	920,037	189,295	14.4	22,148,223	117.0	12,462,216	56.2	24
1,380,834	32,869	2.4	906,810	462,582	319,390	5.6	6,666	3.5	897,181	178,478	24.7	30,221,758	169.3	21,481,710	71.1	25
1,428,682	19,444	1.4	1,201,080	214,479	153,271	5.0	12,568	9.9	984,799	213,439	41.7	33,474,896	156.8	28,606,951	85.5	26
2,038,814	77,348	3.8	1,743,313	173,551	104,448	10.0	121,328	14.3	1,211,346	263,004	28.8	34,774,679	132.2	24,832,966	71.4	27
322,918	9,373	2.9	198,345	121,047	91,187	5.9	336	4.8	394,500	77,690	25.6	36,214,751	466.1	24,563,178	67.8	28
344,846	7,640	2.2	257,595	78,027	55,164	4.9	520	6.7	362,221	74,637	34.9	34,636,491	464.1	18,199,250	52.5	29
738,310	12,972	1.8	585,753	140,899	89,783	6.6	9,437	5.7	584,172	124,417	42.9	42,225,475	339.4	23,109,624	54.7	30
1,024,144	20,970	2.0	884,979	101,209	60,889	10.2	37,010	11.2	737,377	165,286	40.4	45,425,179	274.8	30,600,760	67.4	31
136,521	10,088	7.4	100,114	18,245	8,027	18.2	18,113	24.6	51,212	10,140	39.3	944,511	93.1	653,052	69.1	32
862,391	58,877	6.8	626,388	93,624	49,764	14.3	141,991	22.2	279,225	47,908	28.9	4,757,999	99.3	3,136,728	65.9	33
305,255	10,190	3.3	204,804	26,376	14,712	6.4	73,448	10.7	894	204	41.7	5,668	27.8	4,258	75.1	34
1,207,074	162,376	13.5	827,272	27,851	14,057	7.5	351,231	29.3	1,064,417	186,242	25.6	18,561,112	99.7	9,460,492	51.0	35
752,344	61,468	8.2	645,641	55,465	14,141	25.4	51,145	18.9	477,924	87,289	16.2	9,569,790	109.6	5,520,308	57.7	36
1,210,727	204,492	16.9	856,567	6,488	3,235	7.0	342,756	32.4	1,501,227	269,763	43.5	20,021,736	74.2	8,198,409	40.9	37
779,901	179,482	23.0	396,855	5,941	3,062	6.5	376,930	38.7	1,074,693	192,693	64.5	12,426,675	64.5	6,184,159	49.8	38
1,421,606	261,294	18.4	831,173	14,855	8,316	5.6	575,330	35.8	1,685,213	310,732	66.6	25,441,061	81.9	13,055,209	51.3	39
536,614	58,497	10.9	316,746	38,370	16,109	6.6	181,008	24.8	281,893	54,005	25.3	6,046,691	112.0	2,297,271	38.0	40
1,289,496	136,235	10.6	1,116,037	29,488	18,493	7.5	143,881	26.4	1,304,862	270,626	33.4	21,612,772	79.9	13,975,746	64.7	41
1,214,947	153,163	12.6	955,125	14,319	7,708	8.7	245,395	26.9	1,271,708	252,774	41.1	19,516,856	77.2	11,185,302	57.3	42
1,143,395	228,565	20.0	685,926	16,105	8,503	11.3	441,130	38.8	1,335,885	256,099	57.9	19,576,856	76.4	9,893,407	50.5	43
876,106	182,135	20.8	414,329	7,330	3,631	13.4	453,663	35.9	1,270,482	272,101	66.1	18,196,979	66.9	9,325,677	51.2	44
867,292	99,413	11.5	611,737	13,166	7,569	8.3	242,234	26.5	1,147,049	232,604	51.3	17,456,750	75.0	9,210,556	52.8	45
924,184	229,980	24.9	522,789	41,228	15,196	22.6	359,251	43.8	786,050	135,463	57.1	10,019,822	74.0	5,626,226	56.2	46
1,021,588	48,076	4.7	884,745	36,108	19,372	13.4	76,331	16.4	1,017,327	191,988	51.0	31,951,934	166.4	18,125,321	56.7	47
2,430,715	233,894	9.6	1,777,552	266,718	72,121	33.3	384,428	23.4	2,277,773	436,033	53.3	114,020,621	261.5	31,227,503	27.4	48
320,562	9,071	2.8	226,355	85,709	56,627	6.0	1,262	6.7	225,667	57,677	11.3	35,070,656	608.1	11,007,278	31.4	49
234,076	4,510	1.9	193,818	36,170	23,894	6.6	699	5.9	200,902	42,106	15.9	8,375,873	198.9	4,511,680	53.9	50
115,739	2,940	2.5	89,625	23,057	12,008	9.2	1,065	6.1	67,306	15,748	12.5	11,809,351	749.9	2,102,005	17.8	51
564,529	22,080	3.9	448,781	105,017	62,318	12.8	8,106	7.4	266,073	59,934	23.0	24,462,014	408.1	7,744,757	31.7	52
185,186	34,952	18.9	149,224	21,933	5,881	28.6	4,809	4.4	161,446	29,844	12.2	24,409,633	817.9	1,717,224	7.0	53
187,929	30,636	16.3	108,656	55,973	10,708	28.7	6,559	4.8	90,560	9,975	18.1	5,802,126	581.7	712,803	12.3	54
228,682	5,679	2.5	171,375	52,254	33,192	6.5	1,104	5.0	140,249	25,662	10.9	5,050,410	196.8	1,715,380	34.0	55
52,218	3,516	6.7	34,025	13,895	6,236	8.5	277	4.7	16,164	3,163	9.4	2,357,163	745.2	594,741	25.2	56
857,079	17,777	2.1	602,088	230,435	133,917	5.0	5,208	4.6	283,382	66,288	18.7	13,244,720	199.8	7,129,343	53.8	57
494,968	8,905	1.8	390,723	94,807	55,480	5.4	1,620	5.5	214,021	50,206	18.8	13,542,318	269.7	4,913,851	36.3	58
2,318,030	89,558	3.9	1,592,177	614,381	293,475	10.7	27,539	5.6	516,770	117,670	21.4	29,365,667	249.6	11,878,339	40.4	59

SUMMARY FOR THE UNITED STATES, BY GEOGRAPHIC DIVISIONS AND STATES,

Table continued from preceding page.]

	DIVISION AND STATE.	AGRICULTURE—Continued.								
		VALUE OF FARM PROPERTY: 1920				VALUE OF FARM PRODUCTS: 1919				
		Total.	Land and buildings.	Implements and machinery.	Live stock.	Total (gross value).[1]	Live-stock products.[2]	Domestic animals sold, etc.[3]	Crops.	Miscellaneous products.[4]
		Dollars.	*Dollars.*	*Dollars.*	*Dollars.*	*Dollars.*	*Dollars.*	*Dollars.*	*Dollars.*	*Dollars.*
1	United States	77,924,100,338	66,316,002,602	3,594,772,928	8,013,324,808	21,425,623,614	2,667,072,273	3,511,050,000	14,755,364,894	492,136,447
	GEOGRAPHIC DIVISIONS:									
2	New England	1,173,019,594	917,468,584	92,387,525	163,163,485	505,397,039	132,411,030	55,500,000	275,175,536	42,310,473
3	Middle Atlantic	3,949,684,183	3,002,137,754	359,152,336	588,394,093	1,561,158,784	412,960,765	170,200,000	914,499,927	63,498,092
4	East North Central	17,245,362,593	14,937,641,671	786,076,805	1,521,644,117	4,410,240,680	721,387,462	784,200,000	2,818,367,792	86,285,426
5	West North Central	27,991,434,545	24,469,495,169	1,162,938,264	2,359,001,112	5,581,297,432	550,742,614	1,312,600,000	3,676,902,149	41,052,669
6	South Atlantic	6,132,917,760	5,201,773,472	283,980,857	647,163,431	2,629,345,466	204,301,963	221,550,000	2,083,808,429	119,685,074
7	East South Central	4,419,466,237	3,663,693,363	176,064,886	579,707,988	1,795,544,716	159,643,789	256,500,000	1,306,179,989	73,220,938
8	West South Central	7,622,066,027	6,291,188,072	311,098,790	1,019,779,165	2,739,481,559	181,346,648	352,200,000	2,168,622,649	37,312,262
9	Mountain	4,083,137,939	3,163,187,783	190,715,673	729,234,483	921,882,633	121,132,969	230,700,000	562,954,399	7,095,265
10	Pacific	5,307,011,460	4,669,416,734	232,357,792	405,236,934	1,281,275,305	183,145,033	127,600,000	948,854,024	21,676,248
	NEW ENGLAND:									
11	Maine	270,526,733	204,108,971	26,637,660	39,780,102	154,076,196	26,075,219	15,700,000	100,152,324	12,148,653
12	New Hampshire	118,656,115	89,995,870	9,499,322	19,160,923	51,771,331	14,681,368	7,700,000	23,509,665	5,880,298
13	Vermont	222,736,620	159,117,159	21,234,130	42,385,331	99,473,142	31,573,340	13,300,000	47,999,600	6,600,202
14	Massachusetts	300,471,743	247,587,831	19,359,755	33,524,157	109,223,194	33,850,892	10,900,000	53,700,925	10,771,377
15	Rhode Island	33,636,766	26,387,926	2,408,561	4,840,279	13,682,138	5,367,881	1,300,000	5,340,378	1,673,879
16	Connecticut	226,991,617	190,270,827	13,248,097	23,472,693	77,171,038	20,862,330	6,600,000	44,472,644	5,236,064
	MIDDLE ATLANTIC:									
17	New York	1,908,483,201	1,425,061,740	169,866,766	313,554,695	743,823,392	225,465,739	71,000,000	417,046,864	30,310,789
18	New Jersey	311,847,948	250,323,986	25,469,205	36,064,757	135,000,544	31,482,945	8,700,000	87,484,186	7,333,413
19	Pennsylvania	1,729,353,034	1,326,752,028	163,826,365	238,774,641	682,334,848	156,012,081	90,500,000	409,968,877	25,853,890
	EAST NORTH CENTRAL:									
20	Ohio	3,095,666,336	2,661,435,949	146,575,269	287,655,118	941,729,697	155,587,919	159,400,000	607,037,502	19,704,216
21	Indiana	3,042,311,247	2,653,643,973	127,403,086	261,264,188	782,101,167	99,350,023	171,100,000	497,229,719	14,421,425
22	Illinois	6,666,767,235	5,997,993,566	222,619,605	446,154,064	1,298,906,947	142,351,262	274,800,000	864,737,833	17,017,852
23	Michigan	1,763,334,778	1,436,686,210	122,389,936	204,258,632	606,886,581	111,076,235	75,600,000	404,014,810	16,195,536
24	Wisconsin	2,677,282,997	2,187,881,973	167,088,909	322,312,115	780,616,288	213,022,023	103,300,000	445,347,868	18,946,397
	WEST NORTH CENTRAL:									
25	Minnesota	3,787,420,118	3,301,168,325	181,087,968	305,163,825	734,485,441	113,236,965	104,000,000	506,020,233	11,228,243
26	Iowa	8,524,870,956	7,601,772,290	309,172,398	613,926,268	1,447,938,473	130,250,447	420,300,000	890,301,299	6,996,727
27	Missouri	3,591,068,085	3,062,967,700	138,261,340	389,839,045	952,663,253	105,601,436	270,800,000	559,047,854	17,213,963
28	North Dakota	1,759,742,995	1,488,521,495	114,186,865	157,034,635	368,055,889	30,979,932	34,900,000	301,782,935	303,022
29	South Dakota	2,823,870,212	2,472,893,681	112,408,268	238,568,263	411,111,367	35,739,209	63,700,000	311,006,809	665,289
30	Nebraska	4,201,655,992	3,712,107,760	153,104,448	336,443,784	784,677,206	54,612,075	208,700,000	519,729,771	1,635,360
31	Kansas	3,302,806,187	2,830,063,918	154,716,977	318,025,292	882,365,863	80,322,550	210,200,000	588,923,248	2,920,065
	SOUTH ATLANTIC:									
32	Delaware	80,137,614	64,755,631	6,781,318	8,600,665	32,182,526	5,778,747	2,400,000	23,058,906	944,873
33	Maryland	463,638,120	386,596,850	28,970,020	48,071,250	158,178,779	25,522,172	16,800,000	109,858,608	5,997,999
34	District of Columbia	5,927,987	5,577,369	104,252	246,366	1,019,770	119,263	50,000	307,614	542,893
35	Virginia	1,196,555,772	1,024,435,025	50,151,466	121,969,281	425,199,212	46,311,494	61,100,000	292,824,260	24,963,458
36	West Virginia	496,439,617	410,783,406	18,395,058	67,261,153	169,066,516	26,332,970	34,600,000	96,537,459	11,596,087
37	North Carolina	1,250,166,995	1,076,392,960	54,621,363	119,152,672	614,084,854	35,860,056	41,600,000	503,229,313	33,395,485
38	South Carolina	953,064,742	813,484,200	48,062,387	91,518,155	489,979,710	20,354,060	18,000,000	437,121,837	14,503,813
39	Georgia	1,356,685,196	1,138,298,627	63,343,220	155,043,349	638,430,053	36,401,316	39,000,000	540,613,626	22,415,111
40	Florida	330,301,717	281,449,404	13,551,773	35,300,540	101,204,046	7,621,885	8,000,000	80,256,806	5,325,355
	EAST SOUTH CENTRAL:									
41	Kentucky	1,511,901,077	1,305,158,936	48,354,857	158,387,284	512,459,424	50,928,217	96,800,000	347,338,888	17,392,319
42	Tennessee	1,251,964,585	1,024,979,894	53,462,556	173,522,135	492,407,214	50,960,094	101,000,000	318,285,307	22,161,213
43	Alabama	690,848,720	543,657,755	34,366,217	112,824,748	383,178,279	30,425,993	29,100,000	304,348,638	19,302,648
44	Mississippi	964,751,855	789,896,778	39,881,256	134,973,821	407,499,799	27,327,885	29,600,000	336,207,156	14,364,758
	WEST SOUTH CENTRAL:									
45	Arkansas	924,395,483	753,110,666	43,432,237	127,852,580	424,486,802	30,083,950	39,400,000	340,813,256	14,189,596
46	Louisiana	589,820,670	474,038,793	32,715,010	83,072,876	237,628,052	13,613,465	12,100,000	206,182,548	5,732,039
47	Oklahoma	1,660,423,544	1,363,865,294	80,630,547	215,927,703	707,895,000	49,887,518	103,800,000	550,084,742	4,122,740
48	Texas	4,447,420,321	3,700,173,319	154,320,996	592,926,006	1,369,471,705	87,761,715	196,900,000	1,071,542,103	13,267,887
	MOUNTAIN:									
49	Montana	985,961,308	776,767,529	55,004,212	154,189,567	142,597,141	24,809,029	46,000,000	69,975,185	1,812,927
50	Idaho	716,137,910	581,511,964	38,417,253	96,208,693	181,709,556	22,225,355	30,500,000	126,495,111	2,489,090
51	Wyoming	334,410,590	234,748,125	11,777,949	87,884,516	68,153,818	14,004,109	23,700,000	30,270,630	179,079
52	Colorado	1,076,794,749	866,013,660	49,804,509	160,976,580	280,295,333	26,921,292	70,000,000	181,065,239	1,708,802
53	New Mexico	325,185,999	221,814,212	9,745,369	93,626,418	75,172,758	8,447,826	25,700,000	40,619,634	405,298
54	Arizona	233,592,989	172,325,321	8,820,667	52,447,001	59,771,694	6,294,886	10,900,000	42,481,230	95,578
55	Utah	311,274,728	243,751,758	13,514,787	54,008,183	87,764,314	13,735,823	15,600,000	58,067,067	361,424
56	Nevada	99,779,666	66,255,214	3,630,927	29,893,525	26,418,019	4,694,649	7,700,000	13,980,303	43,067
	PACIFIC:									
57	Washington	1,057,429,848	920,392,341	54,721,377	82,316,130	301,271,159	44,066,349	23,900,000	227,212,008	6,092,802
58	Oregon	818,559,751	675,213,284	41,567,125	101,779,342	209,459,266	35,146,671	36,200,000	131,884,639	6,227,956
59	California	3,431,021,861	3,073,811,109	136,069,290	221,141,462	770,544,880	103,932,013	67,500,000	589,757,377	9,355,490

[1] The gross value of farm products, obtained by adding the value of crops, live-stock products, etc., contains a considerable amount of duplication, on account of crops fed to live stock. It is roughly analogous to the value of products in manufactures, with its duplication on account of the use of the products of one establishment as materials in another.

[2] These include dairy products, wool and mohair, eggs and chickens, and honey and wax.

[3] Estimated value of domestic animals sold by farmers and animals slaughtered on the farms, whether for sale or for home consumption.

[4] These include forest products of farms valued (for the United States) at $394,321,828, nursery products valued at $20,434,389, and greenhouse products valued at $77,380,230.

FOR POPULATION, AGRICULTURE, MANUFACTURES, AND MINES AND QUARRIES.

MANUFACTURES.*												MINES AND QUARRIES.*								
Number of establishments.	Average number of wage earners. Total.	Rank.	Per cent distribution.	Male.	Female.	Wages.	Cost of materials.	Value of products. Amount.	Rank.	Per cent distribution.		Number of establishments.	Number of mines and quarries.	Number of wells.	Average number of wage earners.[5] Total.	Per cent distribution.	Wages.	Value of products. Amount.	Per cent distribution.	
						Expressed in thousands.											Expressed in thousands.			
290,105	9,096,372	....	100.0	7,267,030	1,829,342	*Dollars.* 10,533,400	*Dollars.* 37,376,380	*Dollars.* 62,418,079	....	100.0		21,280	13,844	257,673	981,560	100.0	*Dollars.* 1,295,936	*Dollars.* 3,158,464	100.0	1
25,528	1,351,389	3	14.9	955,597	395,792	1,436,435	3,951,908	7,183,071	3	11.5		302	334	.....	7,213	0.7	8,034	18,724	0.6	2
88,360	2,872,653	1	31.6	2,179,258	693,395	3,404,931	11,424,096	19,854,773	1	31.8		6,604	3,870	91,511	334,175	34.0	458,108	853,891	27.0	3
61,332	2,396,618	2	26.3	2,030,024	366,594	2,992,931	10,621,687	17,737,480	2	28.4		3,772	2,324	54,413	190,011	19.4	237,638	480,483	15.2	4
29,166	499,635	5	5.5	408,369	91,266	546,172	3,778,125	5,187,065	4	8.3		1,726	1,270	12,691	62,253	6.3	84,268	280,111	8.9	5
29,976	817,212	4	9.0	658,092	159,120	778,027	2,596,265	4,455,152	5	7.1		2,284	1,976	27,363	129,707	13.2	149,276	352,074	11.1	6
14,655	329,226	7	3.6	286,147	43,079	298,711	977,824	1,642,391	8	2.6		1,405	1,475	5,228	90,612	9.2	98,768	181,645	5.8	7
13,909	285,244	8	3.1	261,967	23,277	203,022	1,547,994	2,277,861	7	3.6		2,821	495	56,087	60,936	6.3	88,445	490,727	15.5	8
7,612	109,216	9	1.2	101,358	7,858	141,902	610,239	922,676	9	1.5		1,508	1,598	1,183	81,519	8.3	131,192	321,825	10.2	9
19,567	435,179	6	4.8	385,718	49,461	581,269	1,868,242	3,157,610	6	5.1		858	502	9,197	25,134	2.6	40,207	178,984	5.7	10
2,995	88,651	24	1.0	68,530	20,121	94,225	254,569	456,822	28	0.7		50	51	.....	979	0.1	1,052	1,824	0.1	11
1,499	83,074	25	0.9	57,667	25,407	70,326	239,528	407,205	29	0.7		30	33	.....	682	0.1	825	1,568	(6)	12
1,790	33,491	37	0.4	28,613	4,878	34,084	95,173	168,108	38	0.3		93	109	.....	2,936	0.3	3,041	8,555	0.3	13
11,906	713,836	4	7.8	490,006	223,830	766,623	2,260,713	4,011,182	5	6.4		74	79	.....	1,704	0.2	2,069	4,176	0.1	14
2,466	139,665	15	1.5	89,734	49,931	137,495	415,989	747,323	19	1.2		14	15	.....	369	(6)	400	952	(6)	15
4,872	292,672	8	3.2	221,047	71,625	324,682	685,937	1,392,432	12	2.2		41	47	.....	543	0.1	647	1,649	0.1	16
49,330	1,228,130	1	13.5	876,680	351,450	1,458,207	4,943,214	8,867,005	1	14.2		700	147	14,186	6,202	0.6	7,497	25,131	0.8	17
11,057	508,686	6	5.6	388,419	120,267	600,658	2,270,473	3,672,065	6	5.9		97	102	.....	4,576	0.5	5,303	9,309	0.3	18
27,973	1,135,837	2	12.5	914,159	221,678	1,406,066	4,210,409	7,315,703	2	11.7		5,807	3,621	77,325	323,397	32.9	445,218	819,451	25.9	19
16,125	730,733	3	8.0	625,668	105,065	944,652	2,911,948	5,100,309	4	8.2		2,283	1,064	35,440	49,298	5.0	58,110	134,519	4.3	20
7,916	277,580	9	3.1	235,805	41,775	317,043	1,174,950	1,898,753	9	3.0		503	398	2,456	26,751	2.7	30,193	52,840	1.7	21
18,593	653,114	5	7.2	527,205	125,909	801,087	3,488,271	5,425,245	3	8.7		772	590	16,498	79,123	8.1	94,179	178,673	5.7	22
8,305	471,242	7	5.2	417,708	53,534	639,708	1,919,243	3,466,188	7	5.6		122	165	19	31,292	3.2	50,406	103,870	3.3	23
10,393	263,949	10	2.9	223,638	40,311	290,441	1,127,275	1,846,984	10	3.0		92	107	.....	3,547	0.4	4,750	10,581	0.3	24
6,225	115,623	19	1.3	96,704	18,919	127,107	883,090	1,218,130	13	2.0		135	196	.....	17,265	1.8	29,383	130,399	4.1	25
5,683	80,551	27	0.9	68,080	12,471	90,117	520,241	745,473	20	1.2		198	226	.....	11,274	1.1	12,467	18,474	0.6	26
8,592	195,037	12	2.1	147,635	47,402	196,515	1,056,457	1,594,208	11	2.5		468	494	.....	14,857	1.5	16,777	33,366	1.1	27
894	4,472	48	(6)	4,136	336	5,401	44,490	57,374	47	0.1		79	79	.....	774	0.1	1,029	1,927	0.1	28
1,414	6,382	46	0.1	5,719	663	7,905	42,986	62,171	46	0.1		23	28	1	1,785	0.2	2,497	5,314	0.2	29
2,884	36,521	35	0.4	31,275	5,246	46,067	480,774	596,042	24	1.0		9	9	.....	162	(6)	166	293	(6)	30
3,474	61,049	31	0.7	54,820	6,229	73,060	750,088	913,667	16	1.5		814	238	12,690	16,136	1.6	21,949	90,338	2.9	31
668	29,035	39	0.3	24,744	4,291	37,265	85,433	165,073	40	0.3		7	8	.....	116	(6)	136	244	(6)	32
4,937	140,342	14	1.5	104,977	35,365	147,867	549,347	873,945	17	1.4		125	161	.....	5,628	0.6	6,152	9,699	0.3	33
595	10,482	43	0.1	9,193	1,289	13,189	30,940	68,826	45	0.1		3	3	.....	12	(6)	8	16	(6)	34
5,603	119,352	18	1.3	99,353	19,999	120,007	371,541	643,512	23	1.0		202	216	.....	14,547	1.5	16,108	29,363	0.9	35
2,785	83,036	26	0.9	74,684	8,352	101,840	270,941	471,971	27	0.8		1,714	1,325	27,363	100,812	10.3	119,578	295,607	9.3	36
5,999	157,659	13	1.7	116,391	41,268	126,680	526,906	943,808	15	1.5		102	106	.....	1,890	0.2	1,489	2,736	0.1	37
2,004	79,450	28	0.9	60,800	18,650	62,566	227,986	381,453	32	0.6		20	20	.....	933	0.1	680	1,351	(6)	38
4,803	123,441	17	1.4	99,282	24,159	101,180	440,490	693,237	21	1.1		74	82	.....	2,397	0.2	2,017	4,082	0.1	39
2,582	74,415	29	0.8	68,668	5,747	67,433	92,680	213,327	35	0.3		36	55	.....	3,372	0.3	3,108	8,976	0.3	40
3,957	69,340	30	0.8	58,584	10,756	67,034	235,715	395,660	31	0.6		938	864	5,214	43,563	4.4	49,551	98,487	3.1	41
4,589	95,167	23	1.0	76,187	18,980	81,355	344,767	556,253	25	0.9		203	263	14	14,470	1.5	12,987	23,292	0.7	42
3,654	107,159	21	1.2	96,783	10,376	99,066	300,664	492,731	26	0.8		264	348	.....	32,579	3.3	36,230	59,866	1.9	43
2,455	57,560	33	0.6	54,593	2,967	51,256	96,678	197,747	37	0.3		(7)	.....	.....	.....	.....	.....	.....	.....	44
3,123	49,954	34	0.5	47,838	2,116	47,186	102,813	200,313	36	0.3		126	126	124	3,630	0.4	4,573	8,404	0.3	45
2,617	98,265	22	1.1	88,259	10,006	94,406	431,404	676,190	22	1.1		[8] 137	4	2,479	5,228	0.5	7,505	40,017	1.3	46
2,445	29,503	38	0.3	27,646	1,857	35,026	312,606	401,363	30	0.6		1,934	284	44,735	33,914	3.5	46,809	281,928	8.9	47
5,724	107,522	20	1.2	98,224	9,298	116,404	701,171	999,996	14	1.6		624	81	8,749	18,164	1.9	29,558	160,378	5.1	48
1,290	17,160	41	0.2	16,608	552	24,743	122,152	166,664	39	0.3		259	269	28	16,129	1.6	25,724	49,924	1.6	49
922	13,917	42	0.2	13,445	472	18,547	43,949	80,511	44	0.1		82	83	.....	2,455	0.3	4,202	11,840	0.4	50
576	6,634	45	0.1	6,545	89	11,189	42,250	81,445	43	0.1		106	87	1,084	9,699	1.0	14,576	41,929	1.3	51
2,631	35,254	36	0.4	31,902	3,352	42,975	174,870	275,622	34	0.4		477	523	70	16,790	1.7	25,405	51,217	1.6	52
387	5,736	47	0.1	5,616	120	6,659	7,727	17,856	49	(6)		85	103	1	7,100	0.7	10,494	18,872	0.6	53
480	8,528	44	0.1	8,388	140	12,015	92,645	120,769	42	0.2		155	172	.....	15,268	1.6	26,193	88,478	2.8	54
1,160	18,868	40	0.2	16,297	2,571	21,455	110,154	156,933	41	0.3		141	154	.....	9,847	1.0	17,197	41,511	1.3	55
166	3,119	49	(6)	3,057	62	4,318	16,490	22,874	48	(6)		203	207	.....	4,231	0.4	7,401	18,054	0.6	56
4,918	132,928	16	1.5	125,403	7,525	194,968	443,178	809,623	18	1.3		83	93	.....	5,050	0.5	7,466	13,329	0.4	57
2,707	58,559	32	0.6	53,746	4,813	81,094	206,206	366,783	33	0.6		50	52	.....	740	0.1	993	1,885	0.1	58
11,942	243,692	11	2.7	206,569	37,123	305,207	1,218,859	1,981,205	8	3.2		725	357	9,197	19,344	2.0	31,748	163,770	5.2	59

[5] Includes 488 females.
[6] Less than one-tenth of 1 per cent.
[7] Included with Louisiana to avoid disclosing individual operations.
[8] Includes 2 establishments in Mississippi.

* These statistics relate to the calendar year 1919.

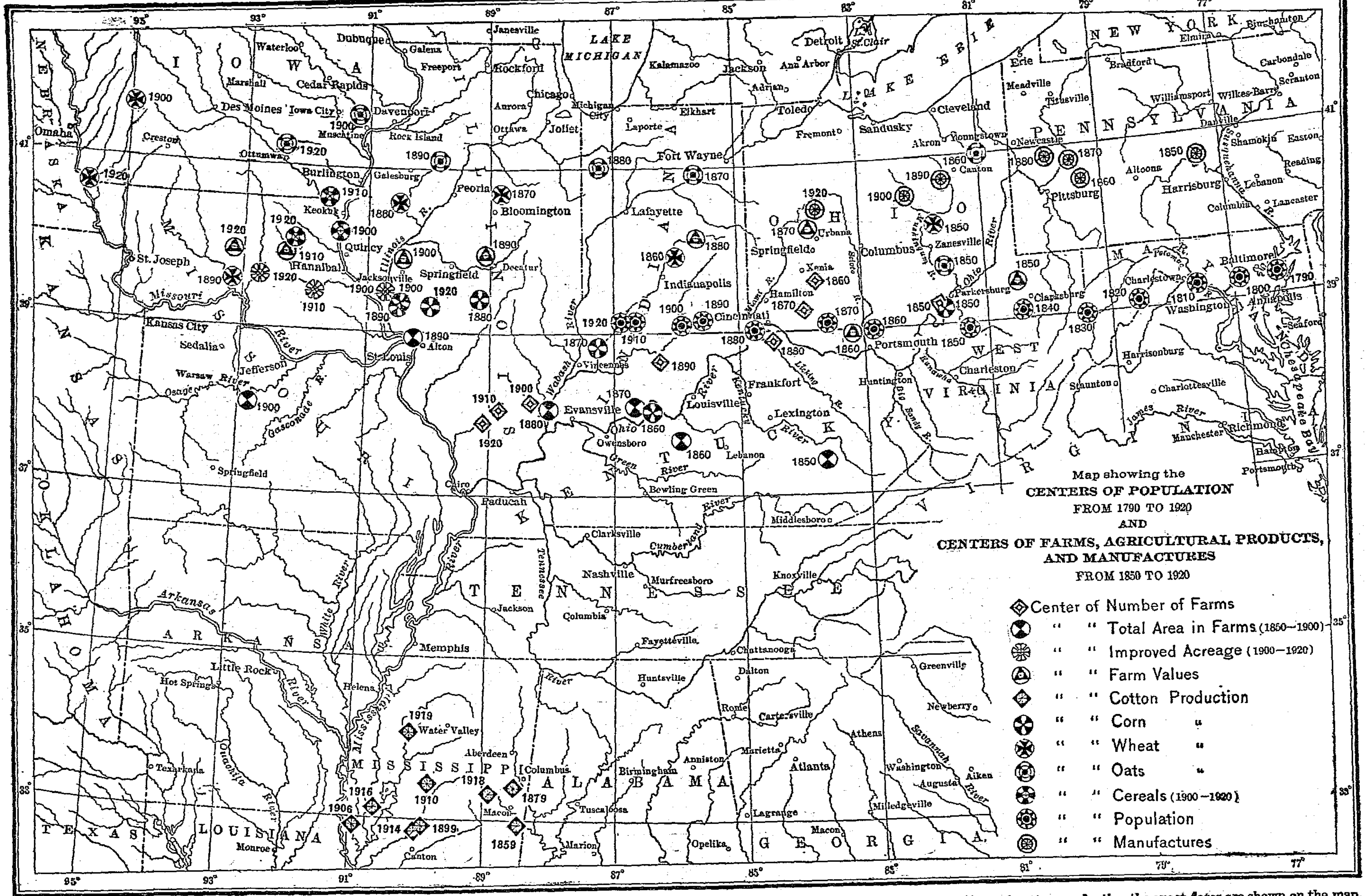

NOTE.—The centers for manufactures and for all crops except cotton are based on data for the year preceding the census year indicated on the map; for the centers of cotton production the exact dates are shown on the map.

OHIO.

NUMBER AND DISTRIBUTION OF INHABITANTS.

Population of the state.—According to the Fourteenth Census, taken as of January 1, 1920, the population of Ohio is 5,759,394, which represents an increase of 992,273, or 20.8 per cent, over the 1910 figure. During the same period the population of the United States increased by 14.9 per cent. The following summary shows the population of Ohio from 1800 to 1920, inclusive, together with the number and per cent of increase for each decade, in comparison with the per cent of increase for the United States as a whole:

POPULATION OF OHIO: 1800 TO 1920.

CENSUS YEAR.	Population.	INCREASE OVER PRECEDING CENSUS.		Per cent of increase for the United States.
		Number.	Per cent.	
1920	5,759,394	992,273	20.8	14.9
1910	4,767,121	609,576	14.7	21.0
1900	4,157,545	485,216	13.2	20.7
1890	3,672,329	474,267	14.8	25.5
1880	3,198,062	532,802	20.0	30.1
1870	2,665,260	325,749	13.9	22.6
1860	2,339,511	359,182	18.1	35.6
1850	1,980,329	460,862	30.3	35.9
1840	1,519,467	581,564	62.0	32.7
1830	937,903	356,469	61.3	33.5
1820	581,434	350,674	152.0	33.1
1810	230,760	185,395	408.7	36.4
1800	45,365	.....	.....	.....

Counties.—Ohio has 88 counties, of which 49 show increases and 39 decreases as compared with 1910. (See Table 1.) No changes in county boundaries have been made since 1910.

Density of population.—The total land area of the state is 40,740 square miles. The average number of inhabitants to the square mile in 1920 is 141.4 (see Table 1), as against 117 in 1910 and 102.1 in 1900.

Minor civil divisions.—The political units into which the counties are divided are collectively termed "minor civil divisions." The counties of Ohio are made up of 1,401 primary divisions, comprising 1,389 townships, 9 cities, and 3 villages. The secondary divisions, 807 in number, consist of 71 cities, 4 incorporated towns, and 732 incorporated villages. Each of 14 cities and 30 villages is coextensive with the township in which located, and each of 15 cities, 1 town, and 68 villages comprises parts of 2 or more townships. (See Table 2.)

Cities.—Ohio has 80 cities, of which Cleveland, with a population of 796,841, is the largest. Seven cities have more than 100,000 inhabitants each. Of

HISTORICAL NOTE.—Ohio takes its name from the river which borders it on the south and southeast. The name of the river is a contraction of the Iroquois *Ohionhtiô*, "beautiful river."

The territory which now forms the state of Ohio was first explored by La Salle, a Frenchman. There are evidences that he discovered the Ohio River about 1670 and followed its course to the Louisville Rapids, but his first well-authenticated exploration was in August, 1679, when he sailed along the south shore of Lake Erie on his expedition to the Mississippi Valley. The French held possession of the territory as a trading ground until 1763, when, at the close of the French and Indian War, the French claims were relinquished in favor of the English. In 1778 the country west of the Ohio and east of the Mississippi was taken from the British by George Rogers Clark at the head of Virginia troops, and in the same year it was organized as a county of Virginia. At the close of the Revolution this territory was ceded to the United States by the British, and during the period 1781 to 1786 Massachusetts, Connecticut, New York, and Virginia ceded to the Federal Government their claims to these lands, based on their early charters. Connecticut, however, did not cede all her western lands but kept over 3,500,000 acres—the Western Reserve—in what is now northeastern Ohio, and Virginia retained rights of soil in a tract in the southwestern part of the state to be used as legal bounties for Virginia continental troops. In 1800 Connecticut transferred to the United States the jurisdiction over the Western Reserve.

The establishment, in 1787, of a territorial government for the region northwest of the Ohio River, then known as the Northwest Territory, was followed by a large influx of pioneers from the older parts of the country. The first permanent settlement was made at Marietta in 1788 by a colony from Massachusetts. Later in the same year Losantiville, now Cincinnati, was founded by a party from Lexington, Ky.

In 1800 the greater part of the Northwest Territory—the area now comprising Indiana, excepting a narrow strip along the eastern boundary, Illinois, Wisconsin, western Michigan, and northeastern Minnesota—was organized as the territory of Indiana.

In November, 1802, a convention, authorized by Congress in April of the same year, met at Chillicothe and adopted a constitution for the state of Ohio; and on February 19, 1803, Congress declared the new state to be a member of the Union, making the seventeenth state.

By the enabling act of 1802 the limits of Ohio were fixed as they now stand, with the exception of the northern boundary west of Lake Erie, which was established at its present location in 1836.

these, Akron shows by far the greatest rate of growth during the past decade, having more than trebled its population. (See Tables 3 and 4.)

The following summary shows, for each city having 25,000 or more inhabitants in 1920, the population at each census for which figures are available, together with the number and per cent of increase during the preceding decade:

POPULATION OF PRINCIPAL CITIES FROM EARLIEST CENSUS TO 1920.

City and census year.	Population.	Increase over preceding census. Number.	Increase over preceding census. Per cent.
Akron:			
1920	208,435	139,368	201.8
1910	69,067	26,339	61.6
1900	42,728	15,127	54.8
1890	27,601	11,089	67.2
1880	16,512	6,506	65.0
1870	10,006	6,529	187.8
1860	3,477	211	6.5
1850	3,266	.....	.....
Canton:			
1920	87,091	36,874	73.4
1910	50,217	19,550	63.7
1900	30,667	4,478	17.1
1890	26,189	13,931	113.6
1880	12,258	3,598	41.5
1870	8,660	4,619	114.3
1860	4,041	1,438	55.2
1850	2,603	.....	.....
1840	(1)	.....	.....
1830	1,257	.....	.....
Cincinnati:			
1920	401,247	37,656	10.4
1910	363,591	37,689	11.6
1900	325,902	28,994	9.8
1890	296,908	41,769	16.4
1880	255,139	38,900	18.0
1870	216,239	55,195	34.3
1860	161,044	45,609	39.5
1850	115,435	69,097	149.1
1840	46,338	21,507	86.6
1830	24,831	15,189	157.5
1820	9,642	7,102	279.6
1810	2,540	.....	.....
Cleveland:			
1920	796,841	236,178	42.1
1910	560,663	178,895	46.9
1900	381,768	120,415	46.1
1890	261,353	101,207	63.2
1880	160,146	67,317	72.5
1870	92,829	49,412	113.8
1860	43,417	26,383	154.9
1850	17,034	10,963	180.6
1840	6,071	4,995	464.2
1830	1,076	470	77.6
1820	606	.....	.....
Columbus:			
1920	237,031	55,520	30.6
1910	181,511	55,951	44.6
1900	125,560	37,410	42.4
1890	88,150	36,503	70.7
1880	51,647	20,373	65.1
1870	31,274	12,720	68.6
1860	18,554	672	3.8
1850	17,882	11,834	195.7
1840	6,048	3,613	148.4
1830	2,435	.....	.....
Dayton:			
1920	152,559	35,982	30.9
1910	116,577	31,244	36.6
1900	85,333	24,113	39.4
1890	61,220	22,542	58.3
1880	38,678	8,205	26.9
1870	30,473	10,392	51.8
1860	20,081	9,104	82.9
1850	10,977	4,910	80.9
1840	6,067	3,117	105.7
1830	2,950	1,950	195.0
1820	1,000	617	161.1
1810	383	.....	.....
East Cleveland:			
1920	27,292	18,113	197.3
1910	9,179	6,422	232.9
1900	2,757	.....	.....
1890	(1)	.....	.....
East Cleveland—Con.			
1880	2,876	.....	.....
1870	(1)	.....	.....
1860	3,011	.....	.....
Hamilton:			
1920	39,675	4,396	12.5
1910	35,279	11,365	47.5
1900	23,914	6,349	36.1
1890	17,565	5,443	44.9
1880	12,122	1,041	9.4
1870	11,081	3,858	53.4
1860	7,223	4,013	125.0
1850	3,210	1,801	127.8
1840	1,409	330	30.6
1830	1,079	419	63.5
1820	660	.....	.....
Lakewood:			
1920	41,732	26,551	174.9
1910	15,181	11,826	352.5
1900	3,355	.....	.....
Lima:			
1920	41,326	10,818	35.5
1910	30,508	8,785	40.4
1900	21,723	5,742	35.9
1890	15,981	8,414	111.2
1880	7,567	3,067	68.2
1870	4,500	2,511	126.2
1860	1,989	1,232	162.7
1850	757	.....	.....
Lorain:			
1920	37,295	8,412	29.1
1910	28,883	12,855	80.2
1900	16,028	11,165	229.6
1890	4,863	3,268	204.9
1880	1,595	.....	.....
Mansfield:			
1920	27,824	7,056	34.0
1910	20,768	3,128	17.7
1900	17,640	4,167	30.9
1890	13,473	3,614	36.7
1880	9,859	1,830	22.8
1870	8,029	3,448	75.3
1860	4,581	1,024	28.8
1850	3,557	2,229	167.8
1840	1,328	488	58.1
1830	840	.....	.....
Marion:			
1920	27,891	9,659	53.0
1910	18,232	6,370	53.7
1900	11,862	3,535	42.5
1890	8,327	4,428	113.6
1880	3,899	1,368	54.0
1870	2,531	687	37.3
1860	1,844	533	40.7
1850	1,311	741	130.0
1840	570	283	98.6
1830	287	.....	.....
Newark:			
1920	26,718	1,314	5.2
1910	25,404	7,247	39.9
1900	18,157	3,887	27.2
1890	14,270	4,670	48.6
1880	9,600	2,902	43.3
1870	6,698	2,023	43.3
1860	4,675	1,021	27.9
1850	3,654	949	35.1
1840	2,705	1,706	170.8
1830	999	.....	.....
Portsmouth:			
1920	33,011	9,530	40.6
1910	23,481	5,611	31.4
1900	17,870	5,476	44.2
1890	12,394	1,073	9.5
Portsmouth—Con.			
1880	11,321	729	6.9
1870	10,592	4,324	69.0
1860	6,268	2,257	56.3
1850	4,011	.....	.....
1840	(1)	.....	.....
1830	1,064	537	101.9
1820	527	.....	.....
Springfield:			
1920	60,840	13,919	29.7
1910	46,921	8,668	22.7
1900	38,253	6,358	19.9
1890	31,895	11,165	53.9
1880	20,730	8,078	63.8
1870	12,652	5,650	80.7
1860	7,002	1,894	37.1
1850	5,108	3,046	147.7
1840	2,062	982	90.9
1830	1,080	[1] —788	[2] —42.2
1820	1,868	.....	.....
Steubenville:			
1920	28,508	6,117	27.3
1910	22,391	8,042	56.0
1900	14,349	955	7.1
1890	13,394	1,301	10.8
1880	12,093	3,986	49.2
1870	8,107	1,953	31.7
1860	6,154	14	0.2
1850	6,140	937	18.0
1840	5,203	2,266	77.2
1830	2,937	398	15.7
1820	2,539	.....	.....
Toledo:			
1920	243,164	74,667	44.3
1910	168,497	36,675	27.8
1900	131,822	50,388	61.9
1890	81,434	31,297	62.4
1880	50,137	18,553	58.7
1870	31,584	17,816	129.4
1860	13,768	9,939	259.6
1850	3,829	2,607	213.3
1840	1,222	.....	.....
Warren:			
1920	27,050	15,969	144.1
1910	11,081	2,552	29.9
1900	8,529	2,556	42.8
1890	5,973	1,545	34.9
1880	4,428	971	28.1
1870	3,457	1,055	43.9
1860	2,402	.....	.....
1850	(1)	.....	.....
1840	1,996	.....	.....
Youngstown:			
1920	132,358	53,292	67.4
1910	79,066	34,181	76.2
1900	44,885	11,065	35.1
1890	33,220	17,785	115.2
1880	15,435	7,360	91.1
1870	8,075	5,316	192.7
1860	2,759	[1] —43	[2] —1.5
1850	2,802	.....	.....
Zanesville:			
1920	29,569	1,543	5.5
1910	28,026	4,483	19.1
1900	23,538	2,529	12.0
1890	21,009	2,896	16.0
1880	18,113	8,102	80.9
1870	10,011	782	8.5
1860	9,229	1,300	16.4
1850	7,929	3,163	66.4
1840	4,766	1,672	54.0
1830	3,094	1,042	50.8
1820	2,052	.....	.....

[1] Not returned separately.

[2] Decrease

Urban and rural population.—The Census Bureau defines urban population as that residing in cities and other incorporated places having 2,500 inhabitants or more, and rural population as that residing outside such incorporated places.

The following summary presents, for the last three censuses, figures showing the urban and rural population of the state distributed among places grouped according to specified limits of population. The classification for each census is based upon the population of the various places as shown by the returns of that census. Consequently the territory comprised within any one class of cities or that designated as urban or as rural does not remain fixed, because any given place may, through the growth or the decline of its population, pass from one class to another at successive censuses. The proportion of the population of Ohio living in places of 2,500 or more increased from 48.1 per cent in 1900 to 55.9 per cent in 1910 and to 63.8 per cent in 1920.

URBAN AND RURAL POPULATION: 1920, 1910, AND 1900.

CLASS OF PLACES.	1920		1910		1900		PER CENT OF TOTAL POPULATION.		
	Number of places.	Population.	Number of places.	Population.	Number of places.	Population.	1920	1910	1900
Total population	.....	5,759,394	.....	4,767,121	.....	4,157,545	100.0	100.0	100.0
Urban territory	148	3,677,136	130	2,665,143	126	1,998,382	63.8	55.9	48.1
Cities and villages of—									
500,000 inhabitants or more	1	796,841	1	560,663	.....	.....	13.8	11.8	.....
100,000 to 500,000 inhabitants	6	1,374,794	4	830,176	4	965,052	23.9	17.4	23.2
50,000 to 100,000 inhabitants	2	147,931	3	198,350	1	85,333	2.6	4.2	2.1
25,000 to 50,000 inhabitants	12	387,891	6	195,021	4	156,533	6.7	4.1	3.8
10,000 to 25,000 inhabitants	29	456,388	23	360,984	19	305,089	7.9	7.6	7.3
5,000 to 10,000 inhabitants	44	317,584	45	321,860	43	299,714	5.5	6.8	7.2
2,500 to 5,000 inhabitants[1]	54	195,707	57	198,089	55	186,661	3.4	4.2	4.5
Rural territory	.....	2,082,258	.....	2,101,978	.....	2,159,163	36.2	44.1	51.9
Towns and villages of less than 2,500 inhabitants	671	472,754	644	452,030	591	417,717	8.2	9.5	10.0
Other rural territory	.....	1,609,504	.....	1,649,948	.....	1,741,446	27.9	34.6	41.9

[1] Union City, Ind., and Union City village, Ohio, based upon combined population, included in places of 2,500 to 5,000 at each census.

PER CENT OF INCREASE OR DECREASE OF POPULATION OF OHIO, BY COUNTIES: 1910-1920.

Rural population is defined as that residing outside of incorporated places having 2,500 inhabitants or more.

TOTAL POPULATION.

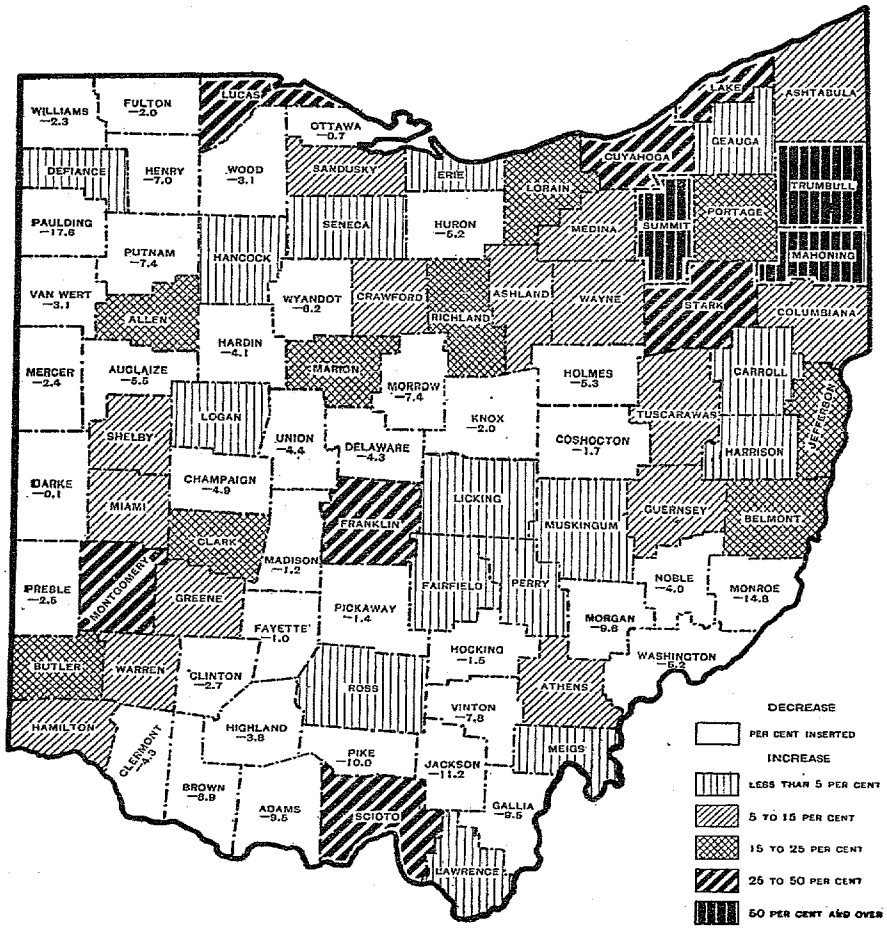

RURAL POPULATION.

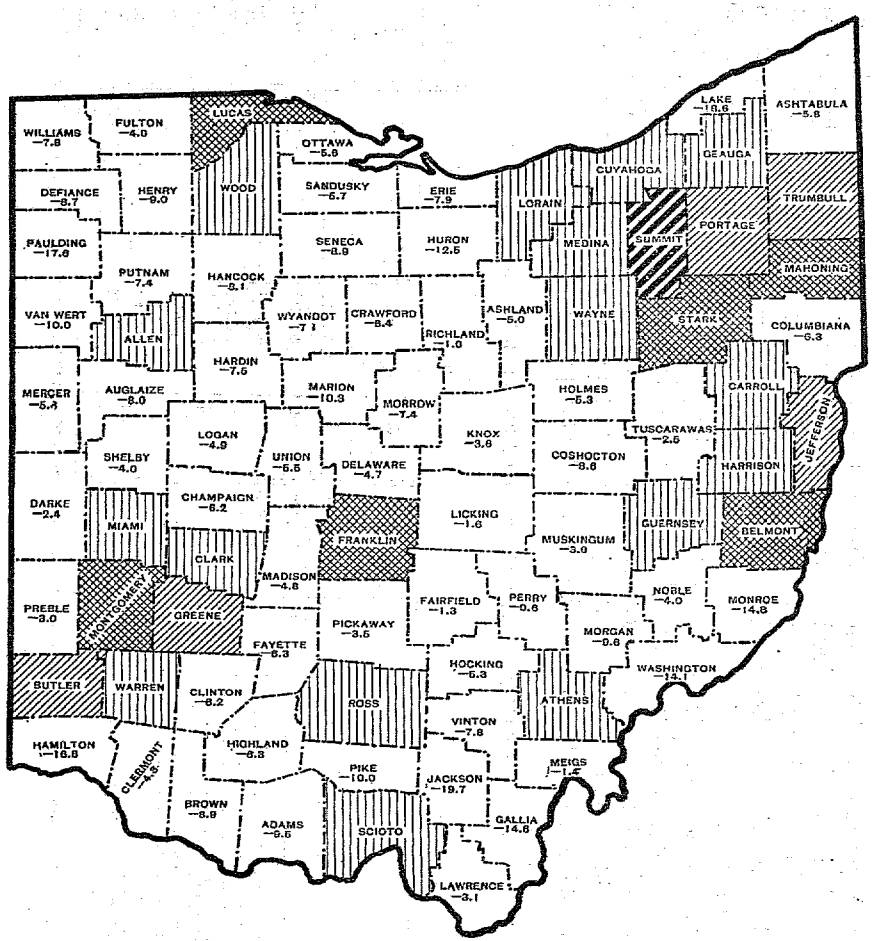

DENSITY OF POPULATION OF OHIO, BY COUNTIES: 1920.

Rural population is defined as that residing outside of incorporated places having 2,500 inhabitants or more.

TOTAL POPULATION.

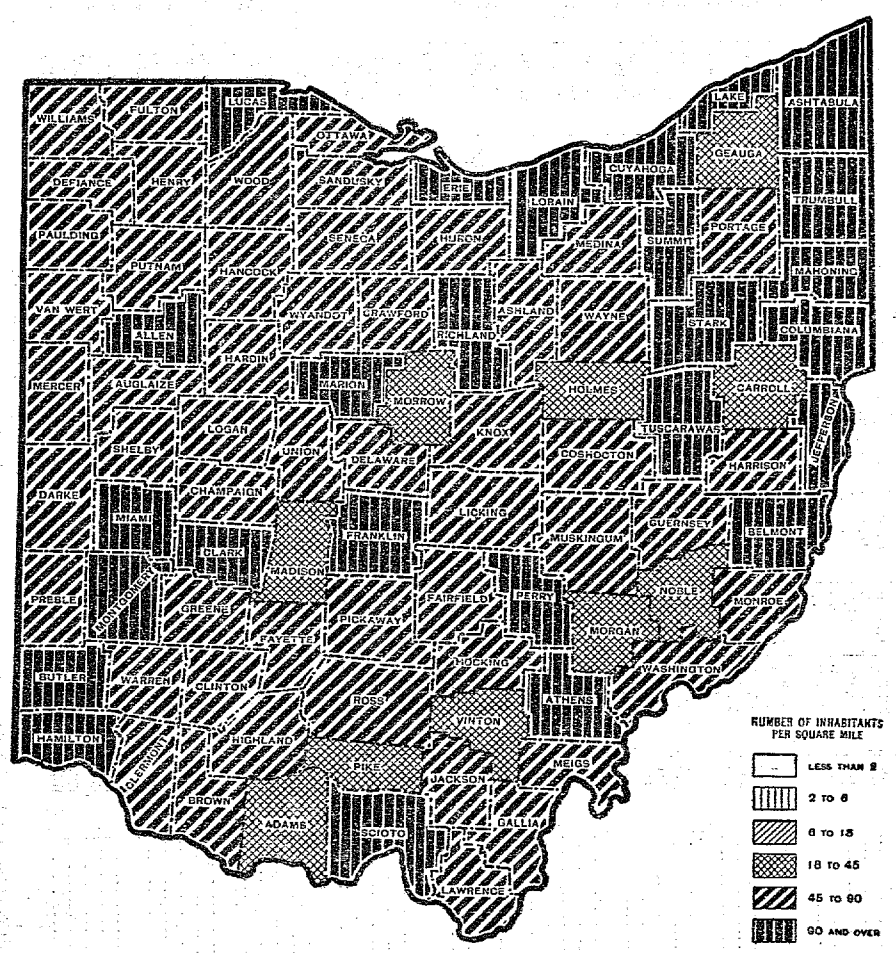

RURAL POPULATION.

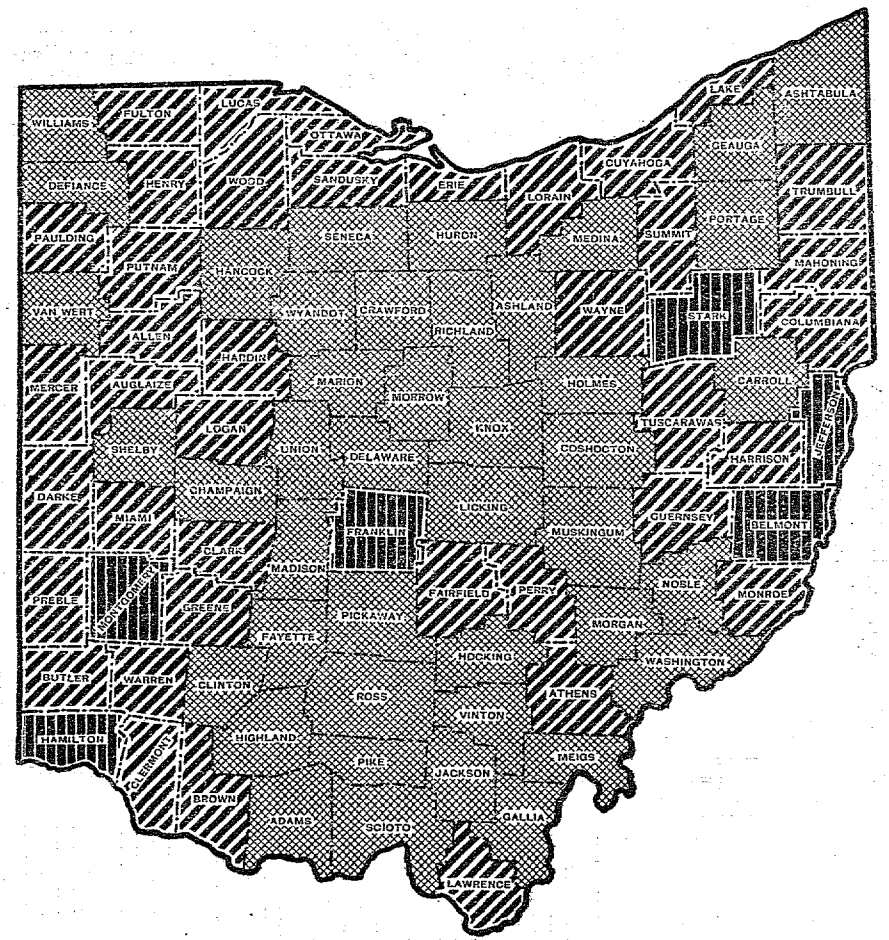

TABLE 1.—AREA AND POPULATION OF COUNTIES: 1850 TO 1920.

[A minus sign (—) denotes decrease.]

COUNTY.	Land area in square miles: 1920.	POPULATION. 1920 Total.	1920 Per square mile.	1910	1900	1890	1880	1870	1860	1850	Per cent of increase. 1910 to 1920.	1900 to 1910.	1890 to 1900.
Ohio [1]	40,740	5,759,394	141.4	4,767,121	4,157,545	[1] 3,672,329	3,198,062	2,665,260	2,339,511	1,980,329	20.8	14.7	13.2
Adams	546	22,403	41.0	24,755	26,328	26,093	24,005	20,750	20,309	18,883	—9.5	—6.0	0.9
Allen	406	68,223	168.0	56,580	47,976	40,644	31,314	23,623	19,185	12,109	20.6	17.9	18.0
Ashland	421	24,627	58.5	22,975	21,184	22,223	23,883	21,933	22,951	23,813	7.2	8.5	—4.7
Ashtabula	723	65,545	90.7	59,547	51,448	43,655	37,139	32,517	31,814	28,767	10.1	15.7	17.9
Athens	487	50,430	103.6	47,798	38,730	35,194	28,411	23,768	21,364	18,215	5.5	23.4	10.0
Auglaize	397	29,527	74.4	31,246	31,192	28,100	25,444	20,041	17,187	11,338	—5.5	0.2	11.0
Belmont	530	93,193	175.8	76,856	66,875	57,413	49,638	39,714	36,398	34,600	21.3	26.3	6.0
Brown	481	22,621	47.0	24,832	28,237	29,899	32,911	30,802	29,958	27,332	—8.9	—12.1	—5.6
Butler	452	87,025	192.5	70,271	56,870	48,597	42,579	39,912	35,840	30,789	23.8	23.6	17.0
Carroll	387	15,942	41.2	15,761	16,811	17,566	16,416	14,491	15,738	17,685	1.1	—6.2	—4.3
Champaign	421	25,071	59.6	26,351	26,642	26,980	27,817	24,188	22,698	19,782	—4.9	—1.1	—1.3
Clark	407	80,728	198.3	66,435	58,939	52,277	41,948	32,070	25,300	22,178	21.5	12.7	12.7
Clermont	465	28,291	60.8	29,551	31,610	33,553	36,713	34,268	33,034	30,455	—4.3	—6.5	—5.8
Clinton	411	23,036	56.0	23,680	24,202	24,240	24,756	21,914	21,461	18,838	—2.7	—2.2	—0.2
Columbiana	534	83,131	155.7	76,619	68,590	59,029	48,602	38,299	32,836	33,021	8.5	11.7	16.2
Coshocton	558	29,595	53.0	30,121	29,337	26,703	26,642	23,600	25,032	25,674	—1.7	2.7	9.9
Crawford	409	36,054	88.2	34,036	33,915	31,927	30,583	25,556	23,881	18,177	5.9	0.4	6.2
Cuyahoga	463	943,495	2,037.8	637,425	439,120	309,970	196,943	132,010	78,033	48,099	48.0	45.2	41.7
Darke	586	42,911	73.2	42,933	42,532	42,961	40,496	32,278	26,009	20,276	—0.1	0.9	—1.0
Defiance	405	24,549	60.6	24,498	26,387	25,769	22,515	15,719	11,886	6,966	0.2	—7.2	2.4
Delaware	445	26,013	58.5	27,182	26,401	27,189	27,381	25,175	23,902	21,817	—4.3	3.0	—2.9
Erie	256	39,789	155.4	38,327	37,650	35,462	32,640	28,188	24,474	18,568	3.8	1.8	6.2
Fairfield	495	40,484	81.8	39,201	34,259	33,939	34,284	31,138	30,538	30,264	3.3	14.4	0.9
Fayette	413	21,518	52.1	21,744	21,725	22,309	20,364	17,170	15,935	12,726	—1.0	0.1	—2.6
Franklin	517	283,951	549.2	221,567	164,460	124,087	86,797	63,019	50,361	42,909	28.2	34.7	32.5
Fulton	405	23,445	57.9	23,914	22,801	22,023	21,053	17,789	14,043	7,781	—2.0	4.9	3.5
Gallia	449	23,311	51.9	25,745	27,918	27,005	28,124	25,545	22,043	17,063	—9.5	—7.8	3.4
Geauga	416	15,036	36.1	14,670	14,744	13,489	14,251	14,190	15,817	17,827	2.5	—0.5	9.3
Greene	415	31,221	75.2	29,733	31,613	29,820	31,349	28,038	26,197	21,946	5.0	—5.9	6.0
Guernsey [1]	518	45,352	87.6	42,716	34,425	28,645	27,197	23,838	24,474	30,438	6.2	24.1	20.2
Hamilton	407	493,678	1,213.0	460,732	409,479	374,573	313,374	260,370	216,410	156,844	7.2	12.5	9.3
Hancock	535	38,394	71.8	37,860	41,993	42,563	27,784	23,847	22,886	16,751	1.4	—9.8	—1.3
Hardin	473	29,167	61.7	30,407	31,187	28,939	27,023	18,714	13,570	8,251	—4.1	—2.5	7.8
Harrison	401	19,625	48.9	19,076	20,486	20,830	20,456	18,682	19,110	20,157	2.9	—6.9	—1.7
Henry	414	23,362	56.4	25,119	27,282	25,080	20,585	14,028	8,901	3,434	—7.0	—7.9	8.8
Highland	549	27,610	50.3	28,711	30,982	29,048	30,281	29,133	27,773	25,781	—3.8	—7.3	6.7
Hocking	411	23,291	56.7	23,650	24,398	22,658	21,120	17,925	17,057	14,119	—1.5	—3.1	7.7
Holmes	418	16,965	40.6	17,909	19,511	21,139	20,776	18,177	20,589	20,452	—5.3	—8.2	—7.7
Huron	494	32,424	65.6	34,206	32,330	31,949	31,609	28,532	29,616	26,203	—5.2	5.8	1.2
Jackson	404	27,342	67.7	30,791	34,248	28,408	23,686	21,759	17,941	12,719	—11.2	—10.1	20.6
Jefferson	407	77,580	190.6	65,423	44,357	39,415	33,018	29,188	26,115	29,133	18.6	47.5	12.5
Knox	513	29,580	57.7	30,181	27,768	27,600	27,431	26,333	27,735	28,872	—2.0	8.7	0.6
Lake	241	28,667	119.0	22,927	21,680	18,235	16,326	15,935	15,576	14,654	25.0	5.8	18.9
Lawrence	443	39,540	89.3	39,488	39,534	39,556	39,068	31,380	23,249	15,246	0.1	—0.1	—0.1
Licking	669	56,426	84.3	55,590	47,070	43,279	40,450	35,756	37,011	38,846	1.5	18.1	8.8
Logan	451	30,104	66.7	30,084	30,420	27,386	26,267	23,028	20,996	19,162	0.1	—1.1	11.1
Lorain	497	90,612	182.3	76,037	54,857	40,295	35,526	30,308	29,744	26,086	19.2	38.6	36.1
Lucas	342	275,721	806.2	192,728	153,559	102,296	67,377	46,722	25,831	12,363	43.1	25.5	50.1
Madison	497	19,662	39.6	19,902	20,590	20,057	20,129	15,633	13,015	10,015	—1.2	—3.3	2.7
Mahoning	427	186,310	436.3	116,151	70,134	55,979	42,871	31,001	25,894	23,735	60.4	65.6	25.3
Marion	409	42,004	102.7	33,971	28,678	24,727	20,565	16,184	15,490	12,618	23.6	18.5	16.0
Medina	435	26,067	59.9	23,598	21,958	21,742	21,453	20,092	22,517	24,441	10.5	7.5	1.0
Meigs	412	26,189	63.6	25,594	28,620	29,813	32,325	31,465	26,534	17,971	2.3	—10.6	—4.0
Mercer	450	26,872	59.7	27,536	28,021	27,220	21,808	17,254	14,104	7,712	—2.4	—1.7	2.9
Miami	408	48,428	118.7	45,047	43,105	39,754	36,158	32,740	29,959	24,999	7.5	4.5	8.4
Monroe [1]	448	20,660	46.1	24,244	27,031	25,175	26,496	25,779	25,741	28,351	—14.8	—10.3	7.4
Montgomery	455	209,532	460.5	163,763	130,146	100,852	78,550	64,006	52,230	38,218	27.9	25.8	29.0
Morgan [1]	402	14,555	36.2	16,097	17,905	19,143	20,074	20,363	22,119	28,585	—9.6	—10.1	—6.5
Morrow	403	15,570	38.6	16,815	17,879	18,120	19,072	18,583	20,445	20,280	—7.4	—6.0	—1.3
Muskingum	664	57,980	87.3	57,488	53,185	51,210	49,774	44,886	44,416	45,049	0.9	8.1	3.9
Noble [1]	399	17,849	44.7	18,601	19,466	20,753	21,138	19,949	20,751	.....	—4.0	—4.4	—6.2
Ottawa	270	22,193	82.2	22,360	22,213	21,974	19,762	13,364	7,016	3,308	—0.7	0.7	1.1
Paulding	413	18,736	45.4	22,730	27,528	25,932	13,485	8,544	4,945	1,766	—17.6	—17.4	6.2
Perry	399	36,098	90.5	35,396	31,841	31,151	28,218	18,453	19,678	20,775	2.0	11.2	2.2
Pickaway	490	25,788	52.6	26,158	27,016	26,959	27,415	24,875	23,469	21,006	—1.4	—3.2	0.2
Pike	428	14,151	33.1	15,723	18,172	17,482	17,927	15,447	13,643	10,953	—10.0	—13.5	3.9
Portage	521	36,269	69.6	30,307	29,246	27,368	27,500	24,584	24,208	24,419	19.7	3.6	4.9
Preble	416	23,238	55.9	23,834	23,713	23,421	24,533	21,809	21,820	21,736	—2.5	0.5	1.2
Putnam	482	27,751	57.6	29,972	32,525	30,188	23,713	17,081	12,808	7,221	—7.4	—7.8	7.7
Richland	503	55,178	109.7	47,667	44,289	38,072	36,306	32,516	31,158	30,879	15.8	7.6	16.3
Ross	668	41,556	62.2	40,069	40,940	39,454	40,307	37,097	35,071	32,074	3.7	—2.1	3.8
Sandusky	413	37,109	89.9	35,171	34,311	30,617	32,057	25,503	21,429	14,305	5.5	2.5	12.1
Scioto	623	62,859	100.9	48,463	40,981	35,377	33,511	29,302	24,267	18,428	29.7	18.3	15.8
Seneca	550	43,176	78.5	42,421	41,163	40,869	36,947	30,827	30,868	27,104	1.8	3.1	0.7
Shelby	413	25,923	62.8	24,663	24,625	24,707	24,137	20,748	17,493	13,958	5.1	0.2	—0.3

[1] CHANGES IN BOUNDARIES, ETC.

THE STATE.—Total for 1890 includes 13 Indians specially enumerated, not distributed by counties.

GUERNSEY.—Part taken to form part of Noble in 1851.

MONROE.—Part taken to form part of Noble in 1851.

MORGAN.—Part taken to form part of Noble in 1851.

NOBLE.—Organized from parts of Guernsey, Monroe, and Morgan in 1851.

TABLE 1.—AREA AND POPULATION OF COUNTIES: 1850 TO 1920—Continued.

[A minus sign (—) denotes decrease.]

COUNTY.	Land area in square miles: 1920.	POPULATION. 1920 Total.	1920 Per square mile.	1910	1900	1890	1880	1870	1860	1850	Per cent of increase. 1910 to 1920.	1900 to 1910.	1890 to 1900.
Stark	566	177,218	313.1	122,987	94,747	84,170	64,031	52,508	42,978	39,878	44.1	29.8	12.6
Summit	408	286,065	701.1	108,253	71,715	54,089	43,788	34,674	27,344	27,485	164.3	50.9	32.6
Trumbull	633	83,920	132.6	52,766	46,591	42,373	44,880	38,659	30,656	30,490	59.0	13.3	10.0
Tuscarawas	555	63,578	114.6	57,035	53,751	46,618	40,198	33,840	32,463	31,761	11.5	6.1	15.3
Union	446	20,918	46.9	21,871	22,342	22,860	22,375	18,730	16,507	12,204	—4.4	—2.1	—2.3
Van Wert	406	28,210	69.5	29,119	30,394	29,671	23,028	15,823	10,238	4,793	—3.1	—4.2	2.4
Vinton	412	12,075	29.3	13,096	15,330	16,045	17,223	15,027	13,631	9,353	—7.8	—14.6	—4.5
Warren	413	25,716	62.3	24,497	25,584	25,468	28,392	26,689	26,902	25,560	5.0	—4.2	0.5
Washington	630	43,049	68.3	45,422	48,245	42,380	43,244	40,609	36,268	29,540	—5.2	—5.9	13.8
Wayne	557	41,346	74.2	38,058	37,870	39,005	40,076	35,116	32,483	32,931	8.6	0.5	—2.9
Williams	411	24,627	59.9	25,198	24,953	24,897	23,821	20,991	16,633	8,018	—2.3	1.0	0.2
Wood	612	44,892	73.4	46,330	51,555	44,392	34,022	24,596	17,886	9,157	—3.1	—10.1	16.1
Wyandot	406	19,481	48.0	20,760	21,125	21,722	22,395	18,553	15,596	11,194	—6.2	—1.7	—2.7

TABLE 2.—POPULATION OF COUNTIES BY MINOR CIVIL DIVISIONS: 1920, 1910, AND 1900.

[For changes in boundaries, etc., between 1910 and 1920, see footnotes; for those between 1900 and 1910, see Reports of the Thirteenth Census: 1910, Vol. III, Table 1, p. 368. For population of incorporated places, see Table 3.]

MINOR CIVIL DIVISION.	1920	1910	1900
Adams County	**22,403**	**24,755**	**26,328**
Bratton township	934	974	1,069
Franklin township	1,207	1,332	1,572
Green township, including Rome village	1,421	1,870	2,046
Jefferson township	2,994	3,476	3,946
Liberty township	1,081	1,173	1,199
Manchester township, including Manchester village	1,906	2,018	2,070
Meigs township, including Peebles village	2,758	3,152	3,113
Monroe township	917	1,073	1,291
Oliver township	823	1,001	976
Scott township, including Seaman village	1,457	1,391	1,272
Sprigg township	1,691	1,714	2,203
Tiffin township, including West Union village	2,464	2,630	2,635
Wayne township	994	1,164	1,204
Winchester township, including Winchester village	1,756	1,787	1,732
Allen County	**68,223**	**56,580**	**47,976**
Amanda township	1,078	1,263	1,384
American township,[1] including Elida village	2,398	2,172	1 951
Auglaize township, including Harrod village	1,733	1,883	1,909
Bath township	2,570	1,501	1,517
Jackson township, including Lafayette village	1,670	1,810	1,931
Marion township, including wards 1 and 2 of Delphos city	5,300	4,665	4,573
Monroe township, including West Cairo village	1,641	1,768	1,875
Ottawa township, coextensive with Lima city	41,826	30,508	21,723
Perry township	1,333	1,602	1,467
Richland township, including Beaver Dam and Bluffton villages	3,992	4,214	4,090
Shawnee township	1,635	1,312	1,493
Spencer township, including Spencerville village	2,464	2,794	3,016
Sugar Creek township	1,083	1,088	1,038
Ashland County	**24,627**	**22,975**	**21,184**
Clear Creek township, including Savannah village	828	890	873
Green township, including Perrysville village and part of Loudonville village	1,998	2,103	2,044
Hanover township, including part of Loudonville village	2,046	2,103	2,197
Jackson township, including Polk village	1,058	1,129	1,155
Lake township	539	630	684
Mifflin township, including Mifflin village	488	542	694
Milton township	761	811	869
Mohican township, including Jeromeville village	1,248	1,180	1,431
Montgomery township, including Ashland city	10,393	7,929	5,324
Orange township	1,122	1,169	1,201
Perry township	946	1,013	1,124
Ruggles township	582	600	630
Sullivan township	736	833	808
Troy township	601	625	583
Vermilion township, including Hayesville village	1,281	1,418	1,562
Ashtabula County	**65,545**	**59,547**	**51,448**
Andover township, including Andover village	1,581	1,680	1,534
Ashtabula township,[2] including Ashtabula city	23,674	19,466	13,987
Ashtabula County—Continued.			
Austinburg township	992	1,058	1,040
Cherry Valley township	591	585	643
Colebrook township	719	696	773
Conneaut township, including Conneaut city	12,539	11,169	9,525
Denmark township	603	693	703
Dorset township	874	838	878
Geneva township, including Geneva village	4,372	3,702	3,596
Harpersfield township	976	979	893
Hartsgrove township	565	628	647
Jefferson township, including Jefferson village	2,396	2,317	2,181
Kingsville township, including North Kingsville village	1,587	1,690	1,412
Lenox township	654	709	742
Monroe township	1,055	1,287	1,302
Morgan township, including Rock Creek village	906	984	1,040
New Lyme township	741	846	837
Orwell township	1,170	996	981
Pierpont township	755	896	931
Plymouth township	908	790	723
Richmond township	668	795	848
Rome township	622	583	589
Saybrook township	2,922	1,946	1,733
Sheffield township	619	696	609
Trumbull township	686	841	855
Wayne township	684	774	685
Williamsfield township	755	883	900
Windsor township	931	960	911
Athens County	**50,430**	**47,798**	**38,730**
Alexander township	1,025	1,042	1,173
Ames township, including Amesville village	1,086	1,123	1,256
Athens township, including Athens city	11,182	10,156	5,867
Bern township	1,286	1,326	1,660
Canaan township	1,321	1,186	1,179
Carthage township	934	980	1,136
Dover township, including Chauncey village	5,364	3,544	1,488
Lee township, including Albany village	987	985	1,088
Lodi township	936	1,128	1,357
Rome township	1,343	1,474	1,767
Trimble township, including Glouster, Jacksonville, and Trimble villages	9,349	8,893	7,327
Troy township, including Coolville village	1,480	1,688	1,741
Waterloo township	2,369	2,896	2,508
York township, including Buchtel village and Nelsonville city	11,268	11,377	9,183
Auglaize County	**29,527**	**31,246**	**31,192**
Clay township	1,124	1,439	1,647
Duchouquet township, including Wapakoneta city and Cridersville village	7,137	7,310	6,132
German township, including New Bremen village	2,315	2,384	2,211
Goshen township	605	838	908
Jackson township, including Minster village	2,229	2,261	2,196
Logan township, including Buckland village	1,043	1,191	1,473
Moulton township	975	1,114	1,286
Noble township	1,046	1,216	1,360
Pusheta township	1,053	1,116	1,275
St. Marys township, including St. Marys city	6,784	6,917	6,729
Salem township	850	953	1,112
Union township, including Uniopolis village	1,317	1,513	1,666
Washington township, including New Knoxville village	1,550	1,471	1,629
Wayne township, including Waynesfield village	1,409	1,523	1,558

[1] ALLEN.—Name of American township changed from German since 1910.

[2] ASHTABULA.—Part of Ashtabula township annexed to Ashtabula city since 1910.

TABLE 2.—POPULATION OF COUNTIES BY MINOR CIVIL DIVISIONS: 1920, 1910, AND 1900—Continued.

[For changes in boundaries, etc., between 1910 and 1920, see footnotes; for those between 1900 and 1910, see Reports of the Thirteenth Census: 1910, Vol. III, Table 1, p. 368. For population of incorporated places, see Table 3.]

MINOR CIVIL DIVISION.	1920	1910	1900
Belmont County	**93,193**	**76,856**	**60,875**
Colerain township	6,280	5,401	2,987
Flushing township, including Flushing and Holloway villages	3,699	2,915	2,141
Goshen township, including Belmont and Bethesda villages	3,430	2,856	2,471
Kirkwood township, including part of Fairview village	1,294	1,365	1,680
Mead township, including Shadyside village	5,816	3,264	1,726
Pease township, including Bridgeport and Brookside villages, Martins Ferry city, and part of Yorkville village	23,819	18,884	15,158
Pultney township, including Bellaire city	21,588	18,518	13,833
Richland township, including St. Clairsville village	6,883	5,824	4,367
Smith township	1,759	1,714	1,710
Somerset township	1,516	1,682	1,862
Union township, including Morristown village	2,312	1,693	1,482
Warren township, including Barnesville village	6,770	6,238	5,881
Washington township	1,195	1,335	1,540
Wayne township	1,066	1,196	1,415
Wheeling township	4,663	2,790	1,222
York township, including Powhatan Point village	1,103	1,181	1,400
Brown County	**22,621**	**24,832**	**28,287**
Byrd township	992	1,052	1,135
Clark township, including Hamersville village	1,272	1,514	1,638
Eagle township	949	997	1,147
Franklin township	701	817	959
Green township, including Mount Orab village	1,515	1,675	1,905
Huntington township, including Aberdeen village	1,775	2,016	2,572
Jackson township	850	894	924
Jefferson township, including Russellville village	1,119	1,077	1,012
Lewis township, including Higginsport village	1,714	1,970	2,325
Perry township, including Fayetteville village	2,018	2,127	2,413
Pike township	825	975	1,073
Pleasant township, including Georgetown village	2,639	2,753	3,072
Scott township	754	862	976
Sterling township	947	1,119	1,264
Union township, including Ripley village	3,172	3,678	4,509
Washington township, including Sardinia village	1,319	1,306	1,313
Butler County	**87,025**	**70,271**	**56,870**
Fairfield township	2,527	2,120	4,018
Hamilton city	39,675	35,279	23,914
Hanover township	1,061	1,078	1,152
Lemon township,[3] including Monroe village	2,992	1,971	1,825
Liberty township	1,024	986	1,024
Madison township,[3] including Trenton village	2,502	2,395	2,166
Middletown city [3]	23,594	13,152	9,215
Milford township, including Somerville village	1,344	1,397	1,476
Morgan township	1,358	1,386	1,389
Oxford township, including Oxford village and part of College Corner village	3,678	3,309	3,766
Reily township	1,051	1,166	1,113
Ross township	1,239	1,276	1,338
St. Clair township, including part of Seven Mile village	2,161	1,955	1,388
Union township	1,593	1,534	1,743
Wayne township, including Jacksonburgh village and part of Seven Mile village	1,226	1,267	1,343
Carroll County	**15,942**	**15,761**	**16,811**
Augusta township	799	866	985
Brown township, including Malvern village and part of Minerva village	3,629	2,655	2,599
Center township, including Carrollton village	2,653	2,149	1,704
East township	500	572	606
Fox township	963	1,098	1,149
Harrison township	711	750	799
Lee township	757	828	849
Loudon township	852	925	909
Monroe township, including Dellroy village and part of Sherrodsville village	974	1,128	1,336
Orange township, including Leesville village and part of Sherrodsville village	1,098	1,692	2,200
Perry township	656	766	825
Rose township, including part of Magnolia village	1,314	1,218	1,638
Union township	513	513	578
Washington township	523	601	634
Champaign County	**25,071**	**26,351**	**26,642**
Adams township	1,158	1,293	1,406
Concord township	879	903	1,053
Goshen township, including Mechanicsburg village	2,491	2,529	2,728
Champaign County—Continued.			
Harrison township, including Springhills village	694	776	901
Jackson township, including Christiansburg village	1,690	1,758	1,851
Johnson township, including St. Paris village	2,117	2,383	2,465
Mad River township	1,429	1,608	1,782
Rush township, including North Lewisburg and Woodstock villages	1,886	2,026	2,070
Salem township	1,745	1,784	1,788
Union township, including Mutual village	1,110	1,096	1,237
Urbana township, including Urbana city	8,760	8,923	8,016
Wayne township	1,112	1,272	1,345
Clark County	**80,728**	**66,435**	**58,939**
Bethel township, including Donnelsville and New Carlisle villages	3,171	3,265	3,295
German township, including Tremont City village	1,827	1,905	1,995
Greene township, including part of Clifton village	1,347	1,341	1,425
Harmony township, including Vienna village	1,802	1,796	1,830
Mad River township, including Enon village	1,612	1,674	1,847
Madison township, including South Charleston village	2,370	2,277	2,281
Moorefield township	1,296	1,294	1,435
Pike township	1,497	1,630	1,533
Pleasant township, including Catawba village	1,268	1,253	1,437
Springfield city	60,840	46,921	38,253
Springfield township	3,698	3,079	3,608
Clermont County	**28,291**	**29,551**	**31,010**
Batavia township, including Batavia village and part of Amelia town	3,026	3,238	3,417
Franklin township, including Felicity village	2,058	2,100	2,506
Goshen township	1,069	1,187	1,456
Jackson township	1,132	1,206	1,292
Miami township, including parts of Loveland and Milford villages	4,783	4,562	4,261
Monroe township	1,279	1,377	1,643
Ohio township, including New Richmond village	2,557	2,631	2,935
Pierce township, including part of Amelia town	1,340	1,523	1,644
Stonelick township, including Owensville village	1,373	1,368	1,569
Tate township, including Bethel village	3,039	3,190	2,866
Union township	1,659	1,695	1,802
Washington township, including Moscow and Neville towns	1,565	1,792	2,281
Wayne township, including Newtonsville village	1,220	1,331	1,537
Williamsburg township, including Williamsburg village	2,191	2,351	2,401
Clinton County	**23,036**	**23,680**	**24,202**
Adams township	656	701	754
Chester township	1,160	1,209	1,233
Clark township, including Martinsville village	1,576	1,667	1,697
Green township, including New Vienna village	2,025	2,158	2,395
Jefferson township, including Midland village	1,110	1,338	1,378
Liberty township, including Port William village	1,086	1,089	1,253
Marion township, including Blanchester village	2,324	2,533	2,648
Richland township, including Sabina village	2,499	2,656	2,770
Union township, including Wilmington village	6,676	6,215	5,423
Vernon township, including Clarksville village	1,159	1,226	1,448
Washington township	948	1,004	1,156
Wayne township	1,068	1,052	1,149
Wilson township	749	832	898
Columbiana County	**83,131**	**76,619**	**68,590**
Butler township	1,495	1,494	1,523
Center township, including Lisbon village	4,833	4,670	5,058
Elk Run township	1,159	1,390	1,509
Fairfield township, including Columbiana village	4,028	3,551	3,194
Franklin township	607	601	635
Hanover township, including Hanoverton village	1,522	1,671	1,854
Knox township	1,746	1,814	1,948
Liverpool township, including East Liverpool city	24,199	22,368	17,553
Madison township	1,301	903	930
Middleton township, including Rogers village	1,779	1,951	2,084
Perry township, including Salem city	11,727	10,127	8,706
St. Clair township	1,443	1,300	1,105
Salem township, including Leetonia village and part of Washingtonville village	4,583	4,759	5,204
Unity township, including East Palestine and New Waterford villages	7,813	6,199	5,047
Washington township, including Salineville village	3,418	3,166	3,099
Wayne township	491	513	622
Wellsville township, coextensive with Wellsville city	8,849	7,769	6,146
West township	1,421	1,536	1,757
Yellow Creek township	717	837	616

[3] BUTLER.—Parts of Lemon township annexed to Middletown city in 1915 and 1916. Since Jan. 1, 1920, part of Lemon township (population 1,076) and part of Madison township (no population) annexed to Middletown city, effective Mar. 17. Total population of city, including this annexation, 24,670.

TABLE 2.—POPULATION OF COUNTIES BY MINOR CIVIL DIVISIONS: 1920, 1910, AND 1900—Continued.

[For changes in boundaries, etc., between 1910 and 1920, see footnotes; for those between 1900 and 1910, see Reports of the Thirteenth Census: 1910, Vol. III, Table 1, p. 368. For population of incorporated places, see Table 3.]

MINOR CIVIL DIVISION.	1920	1910	1900
Coshocton County	**29,595**	**30,121**	**29,337**
Adams township	715	815	968
Bedford township	619	656	736
Bethlehem township	552	606	730
Clark township	811	929	950
Crawford township	904	1,047	1,150
Franklin township	1,358	1,384	1,137
Jackson township, including Roscoe village	1,570	1,610	1,696
Jefferson township, including Nellie and Warsaw villages	1,242	1,322	1,264
Keene township	623	734	799
Lafayette township, including West Lafayette village	1,667	1,585	1,393
Linton township, including Plainfield village	920	1,217	1,470
Mill Creek township	467	476	539
Monroe township	616	802	909
Newcastle township	781	899	924
Oxford township	840	904	1,031
Perry township	509	587	823
Pike township	513	507	615
Tiverton township	632	737	876
Tuscarawas township, including Coshocton city	12,116	10,797	8,339
Virginia township	811	1,000	1,207
Washington township	542	631	748
White Eyes township	787	876	1,033
Crawford County	**36,054**	**34,036**	**33,915**
Auburn township, including Tiro village	1,059	1,161	1,174
Bucyrus township,[4] exclusive of part of Bucyrus city	894	910	1,027
Chatfield township, including Chatfield village	1,006	1,129	1,304
Cranberry township, including New Washington village	1,787	1,819	1,819
Dallas township	497	469	465
Galion city	7,374	7,214	7,282
Holmes township,[4] exclusive of part of Bucyrus city	1,154	1,233	1,500
Jackson township, including Crestline village	4,790	4,236	3,670
Jefferson township, including part of North Robinson village	740	802	913
Liberty township	1,214	1,342	1,566
Lykens township	814	883	930
Polk township	788	805	1,151
Sandusky township	486	510	569
Texas township	416	476	516
Tod township	617	774	882
Vernon township	615	722	926
Whetstone township,[4] including part of North Robinson village, but exclusive of part of Bucyrus city	1,378	1,429	1,661
Bucyrus city,[4] in Bucyrus, Holmes, and Whetstone townships	10,425	8,122	6,560
Cuyahoga County	**943,495**	**[5] 637,425**	**[5] 439,120**
Bay township, coextensive with Bay village	751	450	.....
Beachwood township, coextensive with Beachwood village	225	.....	.....
Bedford township, including Bedford village	4,582	3,791	2,626
Bratenahl township,[5] coextensive with Bratenahl village	1,000	690	.....
Brecksville township	1,305	1,137	1,053
Brook Park township, coextensive with Brook Park village	861	.....	.....
Brooklyn township,[5] including Linndale village	912	1,469	3,811
Brooklyn Heights township, coextensive with Brooklyn Heights village	605	400	.....
Chagrin Falls township, including Chagrin Falls village	2,477	2,153	2,000
Cleveland township,[5] coextensive with Cleveland city	796,841	560,663	381,768
Cleveland Heights township, coextensive with Cleveland Heights village	15,236	2,955	.....
Dover township, coextensive with Dover village	1,754	1,554	2,233
East Cleveland township, coextensive with East Cleveland city	27,292	9,179	3,985
East Independence township, coextensive with Independence village	1,074	.....	.....
Euclid township, coextensive with Euclid village[5]	3,363	.....	.....
Euclidville township, coextensive with Euclidville village	288	.....	.....
Garfield Heights township, coextensive with Garfield Heights village	2,550	.....	.....
Glenwillow township, coextensive with Glenwillow village	200	.....	.....
Goldwood township, including Fairview village	960	687	.....
Idlewood township, coextensive with Idlewood village	131	.....	.....
Independence township[5]	304	.....	.....
Maple Heights township, coextensive with Maple Heights village	1,732	.....	.....
Mayfield township	1,363	1,025	849
Middleburgh township,[5] including Berea village	4,963	.....	.....
Newburgh Heights township, coextensive with Newburgh Heights village	2,957	940	.....
Cuyahoga County—Continued.			
North Olmsted township, coextensive with North Olmsted village	1,419	1,030	.....
Olmsted township, including Olmsted Falls village	1,472	1,444	1,944
Orange township	945	850	801
Parma township[5]	2,345	.....	.....
Parma Heights township, coextensive with Parma Heights village	310	.....	.....
Richmond Heights township, coextensive with Richmond Heights village	265	.....	.....
Rockport township, coextensive with Lakewood city	41,732	15,181	4,674
Rocky River township, coextensive with Rocky River village	1,861	1,174	.....
Royalton township	1,262	1,389	1,128
Shaker Heights township,[5] coextensive with Shaker Heights village	1,616	.....	.....
Solon township[5]	887	.....	.....
South Euclid township, coextensive with South Euclid village	1,605	.....	.....
South View township, coextensive with Valley View village	403	.....	.....
Strongsville township	1,285	1,203	1,178
Warrensville township, including East View[5] and North Randall villages	3,042	.....	.....
West Park township, coextensive with West Park village	8,581	3,179	2,038
Willow township, coextensive with Cuyahoga Heights village	739	.....	.....
Darke County	**42,911**	**42,933**	**42,532**
Adams township, including Gettysburg village and part of Bradford village	3,104	2,835	2,692
Allen township, including New Weston and Rossburg villages, and part of Burkettsville village	1,799	1,826	1,901
Brown township, including Ansonia village	2,013	1,944	1,939
Butler township, including Castine village and part of New Madison village	1,457	1,592	1,659
Franklin township	1,416	1,469	1,635
Greenville township, including Greenville city	10,036	9,263	8,441
Harrison township, including Hollansburg village and part of New Madison village	1,925	2,064	2,077
Jackson township, including Union City village	2,831	2,968	2,798
Liberty township,[6] including Palestine village	1,499	1,628	1,586
Mississinawa township	1,175	1,258	1,402
Monroe township, including Pitsburg village	1,607	1,539	1,509
Neave township	1,019	1,091	1,033
Patterson township, including Osgood and Yorkshire villages	1,455	1,632	1,699
Richland township	1,116	1,070	1,217
Twin township, including Arcanum, Gordon, and Ithaca villages	2,872	2,925	2,786
Van Buren township	1,254	1,360	1,486
Wabash township	1,187	1,225	1,334
Washington township	1,248	1,388	1,343
Wayne township, including Versailles village	2,969	2,954	3,053
York township	920	902	942
Defiance County	**24,549**	**24,498**	**26,387**
Adams township	1,106	1,150	1,336
Defiance township, including part of Defiance city	9,564	8,113	8,418
Delaware township, including Sherwood village	1,604	1,735	1,775
Farmer township	1,108	1,202	1,325
Hicksville township, including Hicksville village	3,306	3,441	3,773
Highland township	1,261	1,380	1,511
Mark township	1,133	1,433	1,685
Milford township	968	1,094	1,164
Noble township, including part of Defiance city	742	767	888
Richland township	1,227	1,250	1,444
Tiffin township	1,282	1,448	1,614
Washington township, including Ney village	1,248	1,485	1,554
Delaware County	**26,013**	**27,182**	**26,401**
Berkshire township, including Sunbury village	1,743	1,611	1,602
Berlin township	927	976	1,043
Brown township	875	930	1,056
Concord township	1,319	1,579	1,305
Delaware township, including Delaware city	9,630	10,072	8,940
Genoa township	890	856	922
Harlem township	889	925	1,005
Kingston township	535	555	629

[4] CRAWFORD.—Bucyrus city not returned by townships in 1920; total population of Bucyrus, Holmes, and Whetstone townships can not, therefore, be shown separately.

[5] CUYAHOGA.—Totals for 1910 and 1900 include population (24,932 and 19,805, respectively) of townships for which no figures comparable with those for 1920 can be given because of changes in boundaries since 1910. Total for 1900 also includes population (5,588) of Glenville township, part taken to form Bratenahl township and part annexed to Cleveland city between 1900 and 1910; and population (3,639) of Collinwood township, annexed to Bratenahl township and Cleveland city between 1900 and 1910. Nottingham village (population, 2,387 in 1910), Newburgh township (population, 5,813 in 1910), parts of East View and Euclid villages, and parts of Brooklyn and Shaker Heights townships annexed to Cleveland city since 1910.

[6] DARKE.—Name of Liberty township changed from German since 1910.

TABLE 2.—POPULATION OF COUNTIES BY MINOR CIVIL DIVISIONS: 1920, 1910, AND 1900—Continued.

[For changes in boundaries, etc., between 1910 and 1920, see footnotes; for those between 1900 and 1910, see Reports of the Thirteenth Census: 1910, Vol. III, Table 1, p. 368. For population of incorporated places, see Table 3.]

MINOR CIVIL DIVISION.	1920	1910	1900
Delaware County—Continued.			
Liberty township	1,365	1,377	1,379
Marlboro township	370	405	397
Orange township	890	954	976
Oxford township, including Ashley village	1,340	1,319	1,374
Porter township	580	659	738
Radnor township	1,033	1,082	1,133
Scioto township, including Ostrander village	1,533	1,650	1,595
Thompson township	581	666	709
Trenton township	851	882	869
Troy township	653	684	729
Erie County	**39,789**	**38,327**	**37,650**
Berlin township, including Berlin Heights village	1,744	1,933	1,926
Florence township	1,019	1,105	1,096
Groton township	697	740	786
Huron township, including Huron village	2,318	2,387	2,434
Kelleys Island township, coextensive with Kelleys Island village	708	1,017	1,174
Margaretta township	2,554	2,662	2,751
Milan township, including Milan village	1,721	1,847	1,869
Oxford township	817	961	950
Perkins township	3,064	3,534	3,063
Portland township, coextensive with Sandusky city	22,897	19,989	19,664
Vermilion township, including Vermilion village	2,250	2,152	1,937
Fairfield County	**40,484**	**39,201**	**34,259**
Amanda township, including Amanda village	1,766	1,774	1,807
Berne township, including Sugar Grove village	2,484	2,363	2,381
Bloom township, including Lithopolis village	1,559	1,827	1,858
Clear Creek township	1,606	1,697	1,810
Greenfield township, including Carroll village	1,653	1,702	1,786
Hocking township	3,520	2,919	2,313
Lancaster township, coextensive with Lancaster city	14,706	13,093	8,991
Liberty township, including Baltimore and Basil villages	2,788	2,703	2,812
Madison township	884	995	1,127
Pleasant township, including part of Pleasantville village	1,778	1,931	2,032
Richland township, including Rushville and West Rushville villages	1,176	1,292	1,374
Rush Creek township, including Bremen village	2,316	2,483	1,775
Violet township, including Pickerington village	1,742	1,766	1,680
Walnut township, including Millersport and Thurston villages, and part of Pleasantville village	2,506	2,656	2,513
Fayette County	**21,518**	**21,744**	**21,725**
Concord township	565	713	733
Green township	686	694	701
Jasper township, including Milledgeville and Octa villages	1,555	1,590	1,770
Jefferson township, including Jeffersonville village	2,556	2,718	3,029
Madison township	1,115	1,233	1,317
Marion township, including part of New Holland village	922	949	932
Paint township, including Bloomingburg village	1,902	2,079	2,291
Perry township	845	930	1,037
Union township, including Washington Court House city	9,982	9,402	8,368
Wayne township	1,440	1,436	1,547
Franklin County	**283,951**	**221,567**	**164,460**
Blendon township, including Westerville village	3,475	2,825	2,360
Brown township	659	727	800
Clinton township,[7] including East Linden and Linden Heights villages	5,908	9,132	4,385
Franklin township,[7] including Grandview Heights and Marble Cliff villages	5,763	4,220	2,686
Hamilton township, including Lockbourne village	1,881	1,696	1,474
Jackson township, including Grove City village	2,539	2,591	2,289
Jefferson township	1,211	1,118	964
Madison township, including Canal Winchester and Groveport villages	3,495	3,419	3,217
Marion township,[7] including Bexley and Hanford villages, and part of East Columbus village	4,300	7,673	5,513
Mifflin township, including Gahanna village and part of East Columbus village	3,844	3,089	2,293
Montgomery township,[7] coextensive with Columbus city	237,031	172,207	125,560
Norwich township, including Hilliard village	1,577	1,524	1,481
Perry township, including Upper Arlington village	2,309	1,790	1,676
Plain township, including New Albany village	1,008	1,077	1,163
Franklin County—Continued.			
Pleasant township, including Harrisburg village	1,676	1,932	2,115
Prairie township	1,476	1,404	1,582
Sharon township, including Worthington village	2,326	1,951	1,799
Truro township, including Reynoldsburg village and part of East Columbus village	2,457	2,078	1,804
Washington township, including Dublin village	1,016	1,114	1,230
Fulton County	**23,445**	**23,914**	**22,801**
Amboy township, including Metamora village	1,522	1,590	1,423
Chesterfield township	1,012	1,010	1,078
Clinton township, including Wauseon village	4,778	4,388	3,934
Dover township	990	1,145	1,171
Franklin township	926	964	1,138
Fulton township, including part of Swanton village	1,677	1,637	1,693
German township, including Archbold village	3,137	3,088	2,989
Gorham township, including Fayette village	2,076	2,174	2,218
Pike township	1,001	1,099	1,147
Royalton township, including Lyons village	1,135	1,272	1,198
Swan Creek township, including parts of Delta and Swanton villages	2,464	2,415	2,303
York township, including part of Delta village	2,727	3,137	2,509
Gallia County	**23,311**	**25,745**	**27,918**
Addison township	1,024	1,143	1,338
Cheshire township	1,683	1,775	1,851
Clay township, including Chambersburg village	1,091	1,298	1,270
Gallipolis township, including Gallipolis city	6,642	7,199	6,945
Green township	1,160	1,167	1,257
Greenfield township	804	977	1,253
Guyan township, including Crown City village	1,583	1,742	2,141
Harrison township	985	1,191	1,285
Huntington township, including Vinton village	1,512	1,498	1,581
Morgan township	899	960	1,232
Ohio township	1,277	1,445	1,580
Perry township	857	1,004	1,177
Raccoon township, including Centerville village	1,119	1,253	1,471
Springfield township	1,461	1,609	1,844
Walnut township	1,214	1,484	1,687
Geauga County	**15,036**	**14,670**	**14,744**
Auburn township	737	743	720
Bainbridge township	817	747	758
Burton township, including Burton village	1,181	1,216	1,301
Chardon township, including Chardon village	2,219	2,149	1,924
Chester township	845	794	716
Claridon township	716	702	704
Hambden township	634	579	603
Huntsburg township	885	800	809
Middlefield township, including Middlefield village	1,560	1,327	1,237
Montville township	672	659	758
Munson township	736	709	780
Newbury township	793	855	955
Parkman township	855	854	840
Russell township	762	778	695
Thompson township	816	916	900
Troy township	808	842	897
Greene County	**31,221**	**29,733**	**31,613**
Bath township, including Fairfield and Osborn villages	3,126	2,371	2,515
Beaver Creek township	2,229	1,959	2,070
Caesar Creek township	882	915	1,039
Cedarville township, including Cedarville village	2,226	2,295	2,467
Jefferson township, including Bowersville village	1,209	1,263	1,528
Miami township, including Yellow Springs village and part of Clifton village	2,252	2,417	2,508
New Jasper township	781	845	874
Ross township	1,030	1,011	1,141
Silver Creek township, including Jamestown village	2,044	2,097	2,314
Spring Valley township, including Spring Valley village	1,370	1,355	1,460
Sugar Creek township, including Bellbrook village	1,193	1,196	1,368
Xenia township,[8] including Xenia city	12,879	12,009	12,329
Guernsey County	**45,352**	**42,716**	**34,425**
Adams township	574	608	717
Cambridge township, including Cambridge city	16,535	13,687	9,891
Center township, including part of Lore City village	2,279	2,040	1,821

[7] FRANKLIN.—Parts of Clinton, Franklin, and Marion townships annexed to Montgomery township (Columbus city) since 1910.

[8] GREENE.—Part of Xenia township (population 630 in 1920) annexed to Xenia city July 26, 1920. Total population of city including this annexation, 9,740.

TABLE 2.—POPULATION OF COUNTIES BY MINOR CIVIL DIVISIONS: 1920, 1910, AND 1900—Continued.

[For changes in boundaries, etc., between 1910 and 1920, see footnotes; for those between 1900 and 1910, see Reports of the Thirteenth Census: 1910, Vol. III, Table 1, p. 368. For population of incorporated places, see Table 3.]

MINOR CIVIL DIVISION.	1920	1910	1900
Guernsey County—Continued.			
Jackson township, including Byesville village	7,340	7,328	3,165
Jefferson township	533	570	724
Knox township	533	640	845
Liberty township, including Kimbolton village	991	1,090	1,299
Londonderry township	845	1,009	1,141
Madison township	618	755	883
Millwood township, including Quaker City and Salesville villages	1,742	1,922	2,243
Monroe township	561	682	893
Oxford township, including part of Fairview village	1,033	1,137	1,334
Richland township, including Senecaville village and part of Lore City village	2,322	2,110	1,499
Spencer township, including Cumberland village	1,350	1,416	1,353
Valley township, including Pleasant City village	4,785	4,371	3,002
Washington township	400	489	572
Westland township	748	649	711
Wheeling township	732	815	913
Wills township, including Washington village and part of Lore City village	1,431	1,398	1,419
Hamilton County	**493,678**	**460,732**	**[9] 409,479**
Anderson township,[9] including Newtown village	2,984	4,050	4,534
Cincinnati city [9]	401,247	363,591	325,902
Colerain township	2,891	3,034	3,410
Columbia township,[9] including Terrace Park village, parts of Madeira, Milford, and Silverton villages, and wards 2 and 4 of Norwood city	21,947	23,387	12,885
Crosby township	758	866	883
Delhi township [9]	1,953	3,704	5,317
Green township,[9] including Cheviot village	8,050	6,306	4,716
Harrison township, including Harrison village	1,891	1,963	2,092
Miami township,[9] including Addyston, Cleves, and North Bend villages	4,297	4,498	4,511
Millcreek township,[9] comprising Elmwood Place village, St. Bernard city, and wards 1 and 3 of Norwood city	17,729	21,476	21,744
Springfield township,[9] including Glendale, Mount Healthy, North College Hill, and Wyoming villages, and parts of Arlington Heights and Lockland villages	14,174	14,797	11,937
Sycamore township, including Deer Park, Montgomery, Reading, and Sharonville villages, and parts of Arlington Heights, Lockland, Madeira, and Silverton villages	12,771	9,934	8,453
Symmes township, including part of Loveland village	1,519	1,789	1,547
Whitewater township	1,467	1,337	1,291
Hancock County	**38,394**	**37,860**	**41,993**
Allen township, including Van Buren village	1,086	1,198	1,354
Amanda township, including Vanlue village	1,056	1,139	1,210
Biglick township	989	1,102	1,156
Blanchard township, including Benton Ridge village	1,090	1,285	1,292
Cass township	727	724	677
Delaware township, including Mount Blanchard village	1,288	1,451	1,512
Eagle township	947	1,041	1,053
Findlay township, coextensive with Findlay city	17,021	14,858	17,613
Jackson township	942	957	1,034
Liberty township	1,180	1,309	1,486
Madison township, including Arlington village	1,521	1,716	1,747
Marion township	963	1,050	1,079
Orange township	1,221	1,222	1,470
Pleasant township, including McComb village	2,152	2,341	2,698
Portage township	646	775	808
Union township, including Mount Cory and Rawson villages	1,554	1,796	1,951
Van Buren township, including Jenera village	1,040	1,035	1,026
Washington township, including Arcadia village and part of Fostoria city	2,971	2,861	2,827
Hardin County	**29,167**	**30,407**	**31,187**
Blanchard township, including Dunkirk village	1,515	1,810	2,026
Buck township, including part of Kenton city	2,835	2,672	2,299
Cessna township	665	720	804
Dudley township	1,129	1,294	1,320
Goshen township	740	848	953
Hale township, including Mount Victory village and part of Ridgeway village	1,826	1,842	1,947
Hardin County—Continued.			
Jackson township, including Forest and Patterson villages	1,926	2,196	2,196
Liberty township, including Ada village	3,387	3,740	3,956
Lynn township	893	974	1,127
McDonald township	1,565	1,810	1,947
Marion township, including Alger and McGuffey villages	2,673	2,356	2,012
Pleasant township, including part of Kenton city	7,031	6,872	7,041
Roundhead township	1,088	1,166	1,331
Taylor Creek township	717	769	864
Washington township	1,177	1,338	1,334
Harrison County	**19,625**	**19,076**	**20,486**
Archer township	498	567	700
Athens township, including New Athens village	933	943	1,081
Cadiz township, including Cadiz village	3,109	3,076	2,993
Franklin township, including Deersville village	632	839	933
Freeport township, including Freeport village	1,074	1,193	1,379
German township	1,074	1,107	1,203
Green township, including Hopedale village	2,008	1,613	1,468
Monroe township, including Bowerston village	1,223	1,439	1,481
Moorefield township	1,059	1,016	1,222
North township, including Scio village	1,478	1,624	2,248
Nottingham township	494	617	746
Rumley township, including Jewett village	1,416	1,562	1,586
Short Creek township, including Harrisville village	3,212	2,000	1,608
Stock township	439	489	591
Washington township	976	986	1,247
Henry County	**23,362**	**25,119**	**27,282**
Bartlow township, including Deshler village	2,524	2,696	3,058
Damascus township, including McClure village	1,513	2,067	2,158
Flatrock township, including Florida village and part of Holgate village	1,283	1,475	1,635
Freedom township	939	999	1,006
Harrison township, including part of Napoleon village	1,040	1,193	1,339
Liberty township, including Liberty Center village and part of Napoleon village	1,699	1,857	1,865
Marion township, including Hamler village	1,719	1,906	2,142
Monroe township, including Malinta village	1,704	1,741	2,015
Napoleon township, including part of Napoleon village	5,197	5,131	4,914
Pleasant township, including part of Holgate village	2,295	2,518	3,013
Richfield township	1,247	1,447	1,708
Ridgeville township	1,149	1,153	1,241
Washington township	1,053	936	1,188
Highland County	**27,610**	**28,711**	**30,982**
Brush Creek township, including Sinking Spring village	1,341	1,464	1,714
Clay township	1,009	1,126	1,315
Concord township	923	980	1,097
Dodson township, including Lynchburg village	1,744	1,887	1,975
Fairfield township, including Highland and Leesburg villages	2,349	2,370	2,342
Hamer township	774	752	918
Jackson township	704	765	912
Liberty township, including Hillsboro village	5,839	5,891	6,311
Madison township, including Greenfield village	5,521	5,438	5,167
Marshall township	610	628	740
New Market township	808	892	990
Paint township	1,821	1,908	2,226
Penn township	998	1,073	1,154
Salem township	610	713	869
Union township	849	1,000	1,139
Washington township	574	626	885
White Oak township, including Mowrystown village	1,136	1,198	1,228
Hocking County	**23,291**	**23,650**	**24,398**
Benton township	739	909	1,214
Falls township, including Logan village	7,802	6,716	5,215
Good Hope township	922	1,083	1,227
Green township	1,758	1,532	1,411
Laurel township	667	765	1,081
Marion township	1,028	1,165	1,215
Perry township including Laurelville village	1,374	1,601	1,981
Salt Creek township	946	1,194	1,509
Starr township	1,688	1,795	1,529
Ward township, including Murray City village	5,772	6,159	7,140
Washington township	595	731	876
Holmes County	**16,965**	**17,909**	**19,511**
Berlin township	1,133	1,216	1,361
Clark township [10]	1,360	1,436	1,549
Hardy township, including Millersburg village	3,018	3,013	3,181
Killbuck township, including Killbuck village	1,345	1,251	1,283

[9] HAMILTON.—Total for 1900 includes population (257) of Spencer township, annexed to Cincinnati city between 1900 and 1910. Annexations to Cincinnati city since 1910: Parts of Anderson township, including Mount Washington village; parts of Columbia township, including Madisonville city, and Kennedy Heights, Oakley, and Pleasant Ridge villages; parts of Delhi township, comprising Delhi and Saylor Park villages and part of Fernbank village; part of Green township, including part of Mount Airy village; part of Miami township, comprising part of Fernbank village; part of Millcreek township, including parts of Carthage, College Hill, and Mount Airy villages; parts of Springfield township, including Hartwell village and parts of Carthage and College Hill villages. (Population, in 1910, of incorporated places annexed to Cincinnati city since 1910, 21,154.)

[10] HOLMES.—Name of Clark township changed from German since 1910.

TABLE 2.—POPULATION OF COUNTIES BY MINOR CIVIL DIVISIONS: 1920, 1910, AND 1900—Continued.

[For changes in boundaries, etc., between 1910 and 1920, see footnotes; for those between 1900 and 1910, see Reports of the Thirteenth Census: 1910, Vol. III, Table 1, p. 368. For population of incorporated places, see Table 3.]

MINOR CIVIL DIVISION.	1920	1910	1900
Holmes County—Continued.			
Knox township, including part of Nashville village	673	764	866
Mechanic township	947	965	1,213
Monroe township	616	736	930
Paint township	1,012	1,085	1,179
Prairie township, including Holmesville village	1,113	1,158	1,241
Richland township, including Glenmont village	1,036	1,110	1,232
Ripley township	1,109	1,237	1,270
Salt Creek township	1,282	1,298	1,355
Walnut Creek township	1,319	1,465	1,609
Washington township, including part of Nashville village	972	1,175	1,233
Huron County	32,424	34,206	32,330
Bronson township	694	772	824
Clarksfield township	750	858	1,051
Fairfield township	925	1,098	1,116
Fitchville township	597	660	661
Greenfield township	580	632	706
Greenwich township, including Greenwich village	1,356	1,526	1,461
Hartland township	590	685	793
Lyme township, including wards 3 and 4 of Bellevue city	4,251	4,162	3,618
New Haven township, including parts of Plymouth and Willard villages	4,614	3,836	3,162
New London township, including New London village	2,016	2,152	1,833
Norwalk township, including Norwalk city	8,054	9,286	8,391
Norwich township	796	777	824
Peru township	762	816	807
Richmond township, including part of Willard village	1,299	1,390	1,182
Ridgefield township, including Monroeville village	2,020	1,976	2,045
Ripley township	618	725	778
Sherman township	590	675	771
Townsend township	842	980	977
Wakeman township	1,070	1,200	1,240
Jackson County	27,342	30,791	34,248
Bloomfield township	634	855	1,006
Coal township, including Coalton village	2,234	3,822	5,892
Franklin township	770	822	1,041
Hamilton township	434	529	650
Jackson township	1,057	1,438	1,769
Jefferson township, including part of Oak Hill village	2,242	2,149	2,088
Liberty township	1,032	1,353	1,456
Lick township, including Jackson city	6,881	7,007	5,998
Madison township, including part of Oak Hill village	2,029	1,838	1,736
Milton township	1,675	2,091	2,304
Scioto township	950	1,103	1,112
Washington township	717	909	1,151
Wellston township, coextensive with Wellston city	6,687	6,875	8,045
Jefferson County	77,580	65,423	44,357
Brush Creek township	392	443	501
Cross Creek township, including New Alexandria village	1,902	1,694	1,627
Island Creek township, including part of Toronto village	3,433	3,369	2,806
Knox township, including Empire village and parts of Stratton and Toronto villages	4,780	4,917	4,389
Mount Pleasant township, including Dillonvale and Mount Pleasant villages	4,372	4,516	3,686
Ross township	493	571	617
Salem township, including East Springfield and Richmond villages	1,380	1,444	1,459
Saline township, including part of Stratton village	2,098	1,822	2,264
Smithfield township, including Adena and Smithfield villages	6,950	6,183	1,937
Springfield township, including Amsterdam and Bergholz villages	4,358	3,453	1,078
Steubenville city	28,508	22,391	14,349
Steubenville township, including Mingo Junction village	6,620	5,484	3,854
Warren township, including Grover village and part of Yorkville village	6,846	4,109	2,361
Wayne township, including Bloomfield village	1,967	1,830	1,588
Wells township, including Brilliant village	3,481	3,197	1,841
Knox County	29,580	30,181	27,768
Berlin township	647	700	751
Brown township	766	886	1,042
Butler township	468	590	694
Clay township, including Martinsburg village	741	838	893
Clinton township, including Mount Vernon city	11,732	11,192	7,851
College township, including Gambier village	646	769	983
Harrison township	493	575	588
Hilliar township, including Centerburg village	1,480	1,359	1,341
Howard township	841	875	847
Knox County—Continued.			
Jackson township	596	693	798
Jefferson township	678	802	1,018
Liberty township	828	898	998
Middlebury township	713	777	788
Milford township	607	706	762
Miller township	607	700	755
Monroe township	963	812	807
Morgan township	531	622	650
Morris township, including part of Fredericktown village	936	962	953
Pike township	923	1,063	1,163
Pleasant township	695	784	818
Union township, including Buckeye City, Danville and Gann villages	1,975	1,967	1,756
Wayne township, including part of Fredericktown village	1,714	1,611	1,512
Lake County	28,667	22,927	21,680
Concord township	623	608	706
Kirtland township	957	1,047	1,134
Leroy township	693	664	678
Madison township, including Madison village	2,885	2,876	2,720
Mentor township, including Mentor village	2,112	1,077	1,835
Painesville township, including Painesville city, and Fairport Harbor and Richmond villages	14,019	9,601	9,282
Perry township, including Perry village	1,693	1,784	1,687
Willoughby township, including Wickliffe and Willoughby villages	5,685	4,370	3,638
Lawrence County	39,540	39,488	30,534
Aid township	1,108	1,118	1,301
Decatur township	795	950	1,063
Elizabeth township	2,236	2,787	2,870
Fayette township, including part of South Point village	2,253	2,100	2,168
Hamilton township, including Hanging Rock village	1,320	1,206	1,324
Lawrence township	1,337	1,669	1,958
Mason township	1,363	1,639	1,921
Perry township, including part of South Point village	1,685	1,719	1,891
Rome township, including Athalia village	2,236	2,530	3,122
Symmes township	953	909	1,032
Union township, including Chesapeake and Proctorville villages	3,940	3,563	3,087
Upper township, including Ironton city and Coal Grove village	17,474	16,286	14,890
Washington township	1,082	1,009	650
Windsor township	1,758	2,003	2,239
Licking County	56,426	55,590	47,070
Bennington township	617	726	792
Bowling Green township	609	715	808
Burlington township	820	961	922
Eden township	507	588	620
Etna township	975	1,018	955
Fallsburg township	547	673	836
Franklin township	537	590	676
Granville township, including Granville village	2,550	2,442	2,399
Hanover township, including Hanover village	1,161	1,399	1,297
Harrison township, including Kirkersville village	1,226	1,175	1,158
Hartford township, including Hartford village	1,038	1,107	1,192
Hopewell township	646	690	848
Jersey township	997	991	1,081
Liberty township	682	654	720
Licking township	838	917	994
Lima township, including Pataskala village	1,844	1,905	1,765
McKean township	658	823	824
Madison township	1,000	1,412	1,103
Mary Ann township	686	733	827
Monroe township, including Johnstown village	1,613	1,533	1,525
Newark township, including Newark city	28,087	27,017	19,355
Newton township, including St. Louisville village	1,013	1,165	1,161
Perry township	614	624	807
St. Albans township, including Alexandria village	1,236	1,171	1,186
Union township, including Hebron village	2,038	1,996	1,749
Washington township, including Utica village	2,378	2,565	1,470
Logan County	30,104	30,084	30,420
Bloomfield township	566	692	828
Bokes Creek township, including parts of Ridgeway and West Mansfield villages	1,704	1,918	1,915
Harrison township, including part of Bellefontaine city	1,171	1,065	866
Jefferson township, including Zanesfield village	1,210	1,230	1,399
Lake township, including part of Bellefontaine city	9,852	8,688	7,136
Liberty township, including West Liberty village	1,904	1,827	1,814
McArthur township, including Huntsville village	1,104	1,155	1,348
Miami township, including De Graff and Quincy villages	1,927	2,214	2,449

TABLE 2.—POPULATION OF COUNTIES BY MINOR CIVIL DIVISIONS: 1920, 1910, AND 1900—Continued.

[For changes in boundaries, etc., between 1910 and 1920, see footnotes; for those between 1900 and 1910, see Reports of the Thirteenth Census: 1910, Vol. III, Table 1, p. 368. For population of incorporated places, see Table 3.]

MINOR CIVIL DIVISION.	1920	1910	1900
Logan County—Continued.			
Monroe township	957	1,012	1,067
Perry township, including part of West Mansfield village	1,141	1,084	1,081
Pleasant township	683	814	978
Richland township, including Belle Center village	1,792	1,944	2,153
Rushcreek township, including Rushsylvania village	2,006	2,164	2,460
Stokes township, including Lakeview village	1,590	1,624	2,024
Union township	727	761	774
Washington township	998	1,064	1,204
Zane township	772	828	924
Lorain County	90,612	[11] 76,037	[11] 54,857
Amherst township, including Amherst and South Amherst villages	5,102	4,597	3,749
Avon village[11]	1,460	.....	.....
Avon Lake village[11]	904	.....	.....
Black River township, including part of Lorain city	24,404	29,305	16,365
Brighton township	396	426	490
Brownhelm township	974	1,106	1,100
Camden township	780	834	873
Carlisle township,[11] including part of Elyria city	2,128	2,096	1,510
Columbia township	988	1,084	1,090
Eaton township, including part of Grafton village	1,144	1,266	1,255
Elyria township, including part of Elyria city	21,705	16,046	9,701
Grafton township, including part of Grafton village	1,439	1,522	1,649
Henrietta township	626	802	760
Huntington township	521	619	663
Lagrange township, including Lagrange village	1,282	1,408	1,476
Penfield township	563	602	618
Pittsfield township	703	787	782
Ridgeville township	1,869	1,725	1,575
Rochester township, including Rochester village	444	522	569
Russia township, including Oberlin village	5,185	5,363	5,063
Sheffield township,[11] including part of Lorain city	15,245	1,060	890
Wellington township, including Wellington village	2,750	2,719	2,655
Lucas County	275,721	192,728	153,559
Adams township[12]	4,735	2,635	2,090
Jerusalem township	1,297	1,431	1,581
Monclova township	991	1,043	1,031
Oregon township	3,500	2,568	2,702
Providence township	1,147	1,217	1,270
Richfield township, including Berkey village	1,036	1,029	1,136
Spencer township, including Sharples village	817	802	769
Springfield township	1,415	1,176	953
Swanton township	875	851	837
Sylvania township, including Sylvania village	3,141	2,220	1,887
Toledo city[12]	243,164	168,497	131,822
Washington township[12]	8,440	4,798	3,449
Waterville township, including Waterville and Whitehouse villages	1,968	2,154	2,176
Waynesfield township, coextensive with Maumee village	3,195	2,307	1,856
Madison County	19,662	19,902	20,590
Canaan township	864	921	881
Darby township, including part of Plain City village	1,304	1,414	1,558
Deer Creek township	904	883	882
Fairfield township	933	1,184	1,481
Jefferson township, including West Jefferson village	2,235	2,230	2,039
Monroe township	744	784	761
Oak Run township	420	510	560
Paint township	910	978	1,095
Pike township	655	703	660
Pleasant township, including Mount Sterling town	2,074	2,091	2,144
Range township, including Midway village	1,453	1,604	1,647
Somerford township	935	941	999
Stokes township, including South Solon village	1,174	1,120	1,204
Union township, including London village	5,057	4,539	4,679
Mahoning County	186,310	[13] 116,151	[13] 70,134
Austintown township	1,989	1,653	1,695
Beaver township	2,299	1,911	1,929
Berlin township	722	682	725
Boardman township,[13] including part of Poland village	2,836	1,194	936
Canfield township, including Canfield village	1,808	1,653	1,528
Mahoning County—Continued.			
Coitsville township,[13] including East Youngstown village and part of Struthers village	18,733	8,088	1,815
Ellsworth township	670	650	663
Goshen township	1,490	1,466	1,406
Green township, including part of Washingtonville village	1,702	1,632	1,758
Jackson township	1,029	897	903
Milton township	514	622	657
Poland township, including Lowellville village and parts of Poland and Struthers villages	10,659	6,012	3,413
Smith township, including Beloit and Sebring villages	7,388	4,657	2,523
Springfield township, including New Middletown village	2,113	1,990	2,137
Youngstown city[13]	132,358	79,066	44,885
Marion County	42,004	33,971	28,678
Big Island township	852	1,016	1,342
Bowling Green township	665	725	978
Claridon township, including Caledonia village	1,316	1,526	1,752
Grand township	342	360	499
Grand Prairie township	462	518	502
Green Camp township, including Green Camp village	869	957	1,131
Marion township, including Marion city	29,377	20,213	13,222
Montgomery township, including Larue and New Bloomington villages	1,827	1,920	2,322
Pleasant township	954	1,082	1,109
Prospect township, including Prospect village	1,636	1,731	1,833
Richland township	889	958	1,021
Salt Rock township, including Morral village	735	721	619
Scott township	484	524	549
Tully township	711	808	877
Waldo township, including Waldo village	885	912	922
Medina County	26,067	23,598	21,958
Brunswick township	977	948	950
Chatham township	943	842	904
Granger township	858	868	857
Guilford township, including Seville village	1,772	1,741	1,779
Harrisville township, including Lodi village	2,198	2,007	1,833
Hinckley township	832	871	840
Homer township	662	735	764
Lafayette township	1,100	1,143	1,157
Litchfield township	730	831	760
Liverpool township	1,055	1,126	1,092
Medina township, including part of Medina village	2,791	2,637	2,303
Montville township, including part of Medina village	2,010	1,477	1,343
Sharon township	1,087	1,123	1,098
Spencer township, including Spencer village	1,076	987	963
Wadsworth township, including Wadsworth village and part of Western Star village	6,053	4,326	3,255
Westfield township, including Leroy village	1,095	1,028	1,077
York township	828	908	983
Meigs County	26,189	25,594	28,020
Bedford township	1,047	1,179	1,523
Chester township	1,247	1,347	1,597
Columbia township	748	789	1,016
Lebanon township	1,314	1,449	1,798
Letart township	1,084	1,176	1,216
Olive township	1,450	1,658	2,086
Orange township	820	935	990
Rutland township, including Rutland village	2,271	2,158	2,303
Salem township	1,037	1,250	1,506
Salisbury township, including Middleport and Pomeroy villages	11,028	9,432	9,659
Scipio township	975	1,128	1,382
Sutton township, including Racine village	3,168	3,093	3,544
Mercer County	26,872	27,536	28,021
Blackcreek township	1,188	1,310	1,438
Butler township, including Coldwater village	2,735	2,129	1,995
Center township	1,165	1,283	1,493
Dublin township, including Rockford village	2,266	2,513	2,751
Franklin township, including Montezuma village	994	1,078	1,320
Gibson township, including part of Fort Recovery village	1,507	1,610	1,568
Granville township, including St. Henry village and part of Burkettsville village	2,203	2,338	2,329
Hopewell township	1,106	1,272	1,313
Jefferson township, including Celina village	5,386	4,684	4,282
Liberty township	1,491	1,738	1,733
Marion township, including Chickasaw village	2,497	2,728	2,678
Recovery township, including part of Fort Recovery village	1,317	1,388	1,396
Union township, including Mendon village	1,726	1,955	2,238
Washington township	1,291	1,504	1,487

[11] LORAIN.—Totals for 1910 and 1900 include population (2,148 and 2,024, respectively) of Avon township, taken to form Avon and Avon Lake villages since 1910. Part of Carlisle township annexed to Elyria city and part of Sheffield township annexed to Lorain city since 1910.

[12] LUCAS.—Parts of Adams and Washington townships annexed to Toledo city since 1910.

[13] MAHONING.—Totals for 1910 and 1900 include population (3,978 and 3,161, respectively) of that part of Youngstown township outside Youngstown city, annexed to Youngstown city since 1910. Parts of Boardman and Coitsville townships also annexed to Youngstown city since 1910.

TABLE 2.—POPULATION OF COUNTIES BY MINOR CIVIL DIVISIONS: 1920, 1910, AND 1900—Continued.

[For changes in boundaries, etc., between 1910 and 1920, see footnotes; for those between 1900 and 1910, see Reports of the Thirteenth Census: 1910, Vol. III, Table 1, p. 368. For population of incorporated places, see Table 3.]

MINOR CIVIL DIVISION.	1920	1910	1900
Miami County	**48,428**	**45,047**	**43,105**
Bethel township	1,570	1,550	1,596
Brown township, including Fletcher village	1,424	1,518	1,631
Concord township, including Troy city	8,429	7,341	7,187
Elizabeth township	1,065	1,078	1,124
Lost Creek township, including Casstown village	1,058	1,135	1,146
Monroe township, including Tippecanoe City village	3,612	3,222	2,931
Newberry township, including Covington village and part of Bradford village	5,562	5,126	4,860
Newton township, including Pleasant Hill village	2,606	2,566	2,537
Spring Creek township	1,304	1,342	1,422
Staunton township	1,316	1,034	1,184
Union township, including Laura, Ludlow Falls, New Lebanon, and West Milton villages	4,271	4,459	4,309
Washington township, including Piqua city	16,211	14,676	13,169
Monroe County	**20,660**	**24,244**	**27,031**
Adams township	683	931	1,149
Benton township	706	804	1,026
Bethel township	873	1,008	1,087
Center township, including Woodsfield village	3,845	4,304	3,828
Franklin township, including Stafford village	927	1,052	1,112
Green township	840	1,095	1,314
Jackson township	995	1,170	1,659
Lee township	972	1,207	1,338
Malaga township, including Miltonsburg village and part of Jerusalem village	1,106	1,265	1,248
Ohio township	1,340	1,521	1,750
Perry township, including Antioch village	845	1,127	1,538
Salem township, including Clarington village	1,424	1,720	2,000
Seneca township, including Calais village	933	1,095	1,296
Summit township, including Lewisville village	915	963	865
Sunsbury township, including Beallsville village and part of Jerusalem village	1,490	1,586	1,713
Switzerland township	749	919	1,039
Washington township, including Graysville village	1,210	1,461	1,818
Wayne township	807	1,016	1,251
Montgomery County	**209,532**	**163,763**	**130,146**
Butler township, including Vandalia village	2,469	2,021	1,960
Clay township, including Brookville and Phillipsburg villages, and part of Verona village	3,954	3,790	3,408
Dayton city [14]	152,559	116,577	85,333
German township, including Germantown village	3,519	3,403	3,360
Harrison township [14]	7,880	3,912	3,837
Jackson township, including Farmersville village and part of New Lebanon village	2,487	2,271	2,352
Jefferson township	6,401	7,372	7,465
Mad River township	3,283	1,927	2,310
Madison township, including Trotwood village	3,425	2,883	2,337
Miami township, including Miamisburg and West Carrollton villages	8,599	8,368	7,791
Perry township, including part of New Lebanon village	2,314	2,222	2,250
Randolph township, including Englewood village	2,915	2,276	2,075
Van Buren township, including Oakwood village	7,213	4,082	2,957
Washington township, including Centerville village	1,565	1,708	1,670
Wayne township	949	951	1,041
Morgan County	**14,555**	**16,097**	**17,905**
Bloom township	479	576	869
Bristol township	834	951	1,085
Center township	788	809	953
Deerfield township	647	664	839
Homer township	1,100	1,244	1,426
Malta township, including Malta village	1,532	1,703	1,670
Manchester township	460	496	585
Marion township, including Chester Hill village	1,366	1,592	1,913
Meigsville township	707	846	1,078
Morgan township, including McConnelsville village	1,938	2,106	2,182
Penn township	837	938	1,007
Union township	912	1,048	1,272
Windsor township, including Stockport village	1,734	1,919	2,121
York township, including Deavertown village	1,221	1,215	905
Morrow County	**15,570**	**16,815**	**17,879**
Bennington township, including Marengo village	997	1,001	1,019
Canaan township	852	912	1,024
Cardington township, including Cardington village	1,805	2,150	2,185
Chester township, including Chesterville village	774	871	891
Congress township	846	914	983
Franklin township	598	751	838

[14] MONTGOMERY.—Part of Harrison township annexed to Dayton city since 1910.

MINOR CIVIL DIVISION.	1920	1910	1900
Morrow County—Continued.			
Gilead township, including Edison and Mount Gilead villages	3,290	3,051	2,993
Harmony township	681	692	711
Lincoln township	789	940	1,060
North Bloomfield township	806	886	960
Perry township	748	856	935
Peru township	631	725	865
South Bloomfield township, including Sparta village	817	879	957
Troy township	465	548	641
Washington township	680	760	869
Westfield township	791	879	948
Muskingum County	**57,980**	**57,488**	**53,185**
Adams township	438	454	568
Blue Rock township	662	859	1,013
Brush Creek township, including Cannelville village	1,296	1,562	1,354
Cass township	925	989	977
Clay township, including part of Roseville village	1,353	1,397	1,168
Falls township	2,398	2,073	1,680
Harrison township, including Taylorsville village	849	965	1,158
Highland township	585	601	674
Hopewell township	1,037	1,192	1,372
Jackson township, including Frazeysburg village	1,351	1,320	1,546
Jefferson township, including Dresden village	1,553	1,653	1,673
Licking township	830	770	830
Madison township	656	758	900
Meigs township	888	1,035	1,291
Monroe township	570	703	813
Muskingum township	647	773	812
Newton township, including Uniontown village	2,675	2,024	2,128
Perry township	711	764	799
Rich Hill township	874	1,053	1,219
Salem township, including Adamsville village	636	685	789
Salt Creek township	815	923	1,024
Springfield township, including South Zanesville village	2,234	1,907	1,504
Union township, including New Concord and Norwich villages	1,742	1,563	1,745
Washington township	1,120	1,187	986
Wayne township	1,566	1,652	1,624
Zanesville township, coextensive with Zanesville city	29,569	28,026	23,538
Noble County	**17,849**	**18,601**	**19,466**
Beaver township, including Batesville village	1,190	1,320	1,459
Brookfield township	663	773	897
Buffalo township	722	894	1,033
Center township, including Sarahsville village	1,083	1,263	1,611
Elk township	990	1,320	1,357
Enoch township	862	1,059	1,202
Jackson township, including part of Dexter City village	896	1,096	1,266
Jefferson township, including part of Dexter City village	807	942	1,169
Marion township, including Summerfield village	1,246	1,480	1,606
Noble township, including Belle Valley village	3,688	2,566	1,407
Olive township, including Caldwell village	2,882	2,764	2,581
Seneca township	616	762	934
Sharon township	832	851	1,024
Stock township, including Carlisle village	934	1,032	1,285
Wayne township	438	479	635
Ottawa County	**22,193**	**22,360**	**22,213**
Allen township	1,696	1,832	1,613
Bay township	468	532	508
Benton township, including Rocky Ridge village	2,047	2,422	2,755
Carroll township	1,505	1,727	1,734
Catawba Island township	329	486	606
Clay township, including Genoa village	2,038	1,977	1,975
Danbury township, including Marblehead village	2,176	2,971	2,684
Erie township	1,023	600	616
Harris township, including Elmore village	1,938	2,088	2,201
Portage township, including Port Clinton village	5,180	4,041	3,333
Put in Bay township, including Put in Bay village	673	808	1,040
Salem township, including Oak Harbor village	3,120	2,876	3,148
Paulding County	**18,736**	**22,730**	**27,528**
Auglaize township	844	971	1,143
Benton township, including part of Payne village	1,268	1,625	2,392
Blue Creek township, including Haviland village and part of Scott village	1,425	1,739	2,356
Brown township, including Melrose and Oakwood villages	1,786	2,305	2,425

TABLE 2.—POPULATION OF COUNTIES BY MINOR CIVIL DIVISIONS: 1920, 1910, AND 1900—Continued.

[For changes in boundaries, etc., between 1910 and 1920, see footnotes; for those between 1900 and 1910, see Reports of the Thirteenth Census: 1910, Vol. III, Table 1, p. 368. For population of incorporated places, see Table 3.]

MINOR CIVIL DIVISION.	1920	1910	1900
Paulding County—Continued.			
Carryall township, including Antwerp village	1,996	2,344	2,518
Crane township, including Cecil village	1,121	1,341	1,649
Emerald township	860	1,025	1,159
Harrison township, including part of Payne village	1,751	2,053	2,814
Jackson township, including Broughton village	1,317	1,713	2,158
Latty township, including Grover Hill village	1,570	2,134	2,556
Paulding township, including Latty and Paulding villages	3,552	3,762	4,227
Washington township	1,246	1,718	2,131
Perry County	**36,098**	**35,396**	**31,841**
Bearfield township, including part of Santoy village	1,620	1,228	923
Clayton township	1,586	1,341	1,379
Coal township, including New Straitsville village	2,965	3,027	3,139
Harrison township, including Crooksville village and part of Roseville village	5,819	5,634	2,817
Hopewell township	1,173	1,212	1,245
Jackson township, including Junction City village	2,194	2,274	1,671
Madison township	507	602	651
Monday Creek township	657	741	868
Monroe township, including Corning and Rendville villages and part of Santoy village	5,286	4,812	5,455
Pike township, including New Lexington village	5,049	4,585	3,147
Pleasant township	1,020	1,110	860
Reading township, including Somerset village	2,879	3,003	2,967
Salt Lick township, including Hemlock and Shawnee villages	3,673	4,088	4,914
Thorn township, including Thornville village	1,670	1,744	1,805
Pickaway County	**25,788**	**26,158**	**27,016**
Circleville township, including Circleville city	7,543	7,207	7,443
Darby township	1,406	1,389	1,601
Deer Creek township, including Williamsport village	1,514	1,555	1,673
Harrison township, including Ashville and South Bloomfield villages	2,139	2,157	1,826
Jackson township	1,059	1,083	1,205
Madison township	711	776	794
Monroe township	1,460	1,509	1,586
Muhlenberg township, including Darbyville village	694	783	918
Perry township, including part of New Holland village	1,727	1,822	1,865
Pickaway township	1,197	1,361	1,231
Salt Creek township, including Tarlton village	1,321	1,414	1,680
Scioto township, including Commercial Point village	2,461	2,177	2,030
Walnut township	1,232	1,385	1,455
Washington township	775	888	1,050
Wayne township	549	657	659
Pike County	**14,151**	**15,723**	**18,172**
Beaver township, including part of Beaver village	811	750	897
Benton township	893	1,001	1,178
Camp Creek township	829	781	983
Jackson township	1,339	1,659	2,021
Marion township, including part of Beaver village	765	839	895
Mifflin township	945	1,140	1,490
Newton township	958	1,103	1,349
Pebble township	910	1,030	1,288
Peepee township, including Waverly village	2,350	2,803	2,937
Perry township	659	727	745
Scioto township	911	929	1,124
Seal township, including Piketon village	1,293	1,436	1,419
Sunfish township	941	960	1,068
Union township	547	565	778
Portage County	**36,269**	**30,307**	**29,246**
Atwater township	1,250	1,070	1,022
Aurora township	786	699	652
Brimfield township	893	876	999
Charlestown township	711	657	688
Deerfield township	1,103	1,240	1,101
Edinburg township	893	835	735
Franklin township, including Kent village	8,359	5,477	5,426
Freedom township	685	682	670
Garrettsville township, coextensive with Garrettsville village	1,119	1,001	1,145
Hiram township, including Hiram village	1,085	1,055	1,363
Mantua township, including Mantua village	1,639	1,504	1,511
Nelson township	796	798	794
Palmyra township	871	1,050	1,224
Paris township	613	642	568
Randolph township	1,376	1,345	1,389
Ravenna township, including Ravenna city	8,551	6,451	4,993
Rootstown township	1,299	1,109	1,127
Portage County—Continued.			
Shalersville township	894	889	912
Streetsboro township	715	674	672
Suffield township, including part of Mogadore village	1,674	1,377	1,367
Windham township, including Windham village	957	876	888
Preble County	**23,238**	**23,834**	**23,713**
Dixon township	906	942	978
Gasper township	640	732	694
Gratis township, including Gratis and West Elkton villages	1,705	1,792	1,941
Harrison township,[15] including Lewisburg village and part of Verona village	2,921	2,853	2,778
Israel township, including part of College Corner village	1,282	1,401	1,440
Jackson township	1,147	1,157	1,255
Jefferson township, including New Paris village	2,019	1,946	1,916
Lanier township, including part of West Alexandria village	1,936	2,075	1,919
Monroe township,[15] including Eldorado and West Manchester villages	2,138	[15] 2,186	[15] 2,165
Somers township, including Camden village	1,836	1,839	1,823
Twin township, including part of West Alexandria village	1,842	1,998	1,929
Washington township, including Eaton village	4,866	4,913	4,875
Putnam County	**27,751**	**29,972**	**32,525**
Blanchard township, including Gilboa village	1,399	1,605	1,778
Greensburg township	927	1,078	1,211
Jackson township	979	1,113	1,308
Jennings township, including Fort Jennings village	1,455	1,629	1,787
Liberty township, including West Leipsic village	1,595	1,608	2,068
Monroe township, including Continental village	2,259	2,439	2,775
Monterey township, including Ottoville village	1,477	1,652	1,711
Ottawa township, including Glandorf and Ottawa villages	3,845	3,805	4,207
Palmer township, including Miller City village	1,489	1,612	1,990
Perry township, including Cloverdale and Dupont villages	1,359	1,581	1,736
Pleasant township, including Columbus Grove village	3,003	3,194	3,401
Riley township, including Pandora village	1,853	1,975	1,831
Sugar Creek township	1,332	1,337	1,416
Union township, including Kalida village	1,562	1,810	1,619
Van Buren township, including Belmore and Leipsic villages	3,217	3,534	3,687
Richland County	**55,178**	**47,667**	**44,289**
Blooming Grove township	733	868	978
Butler township	630	630	765
Cass township, including Shiloh village	1,024	1,245	1,317
Franklin township	758	775	761
Jackson township	801	800	841
Jefferson township, including Bellville village	1,995	2,215	2,332
Madison township, including Mansfield city	32,242	24,108	20,221
Mifflin township	655	711	800
Monroe township, including Lucas village	1,378	1,384	1,530
Perry township	477	520	568
Plymouth township, including part of Plymouth village	1,572	1,501	1,502
Sandusky township	490	518	598
Sharon township, including Shelby village	6,424	5,799	5,551
Springfield township	1,287	1,333	1,373
Troy township, including Lexington village	1,237	1,357	1,152
Washington township	1,083	1,144	1,237
Weller township	840	878	938
Worthington township, including Butler village	1,552	1,881	1,825
Ross County	**41,556**	**40,069**	**40,940**
Buckskin township, including South Salem village	1,628	1,682	1,896
Colerain township, including Adelphi village	1,283	1,542	1,862
Concord township, including Frankfort village	2,939	2,995	2,957
Deerfield township, including Clarksburg village	1,236	1,346	1,456
Franklin township	909	966	1,136
Green township, including Kingston village	2,075	2,050	2,011
Harrison township	954	1,110	1,162
Huntington township	1,599	1,843	2,269
Jefferson township	894	806	936
Liberty township	1,252	1,494	1,599
Paint township	905	959	1,068
Paxton township, including Bainbridge village	1,572	1,620	1,934
Scioto township,[16] including Chillicothe city	[16] 19,911	16,629	14,949
Springfield township	797	980	1,133
Twin township	1,785	1,888	2,255
Union township	1,907	2,159	2,317

[15] PREBLE.—Part of Harrison township annexed to Lewisburg village since 1910. Population shown for Monroe township for 1910 and 1900 includes that of West Manchester village (445 and 384, respectively), returned as independent in those years.

[16] ROSS.—Population of Scioto township in 1920 includes that of Camp Sherman (1,935).

TABLE 2.—POPULATION OF COUNTIES BY MINOR CIVIL DIVISIONS: 1920, 1910, AND 1900—Continued.

[For changes in boundaries, etc., between 1910 and 1920, see footnotes; for those between 1900 and 1910, see Reports of the Thirteenth Census: 1910, Vol. III, Table 1, p. 368. For population of incorporated places, see Table 3.]

MINOR CIVIL DIVISION.	1920	1910	1900
Sandusky County	**37,109**	**35,171**	**34,311**
Ballville township	1,628	1,636	1,778
Fremont township, coextensive with Fremont city	12,468	9,939	8,439
Green Creek township, including Clyde village and part of Greenspring village	4,966	4,805	4,482
Jackson township, including Burgoon village and part of Helena village	1,332	1,440	1,600
Madison township, including Gibsonburg village	2,686	2,991	3,283
Rice township	721	764	891
Riley township	1,184	1,350	1,499
Sandusky township	2,186	1,920	1,842
Scott township	1,117	1,407	1,720
Townsend township	1,184	1,437	1,567
Washington township, including Lindsey village and part of Helena village	2,077	2,224	2,460
Woodville township, including Woodville village	2,041	1,785	2,019
York township, including wards 1 and 2 of Bellevue city	3,519	3,473	2,731
Scioto County	**62,850**	**48,463**	**40,981**
Bloom township, including South Webster village	2,597	1,899	2,158
Brush Creek township, including Otway village	1,423	1,555	1,667
Clay township,[17] including New Boston village	6,276	4,227	1,764
Green township	1,427	1,376	1,332
Harrison township	1,278	1,221	1,269
Jefferson township	933	833	915
Madison township	1,458	1,343	1,664
Morgan township	617	813	1,035
Nile township	1,480	1,738	1,862
Porter township,[17] including Sciotoville village	5,225	2,843	2,500
Rarden township, including Rarden village	1,179	1,357	1,583
Rush township	1,219	1,162	1,052
Union township	945	1,139	1,104
Valley township	977	1,143	1,039
Vernon township	1,065	908	918
Washington township	1,740	1,425	1,269
Wayne township,[17] coextensive with Portsmouth city	33,011	23,481	17,870
Seneca County	**43,176**	**42,421**	**41,163**
Adams township, including part of Greenspring village	1,344	1,434	1,500
Big Spring township, including New Riegel village	1,586	1,755	1,916
Bloom township, including Bloomville village	1,536	1,753	2,037
Clinton township, including part of Tiffin city	15,179	13,002	11,949
Eden township	1,146	1,233	1,393
Hopewell township, including part of Tiffin city	2,240	2,194	2,142
Jackson township, including part of Fostoria city	2,104	2,122	1,635
Liberty township, including Bettsville village	1,751	2,004	1,951
London township, including part of Fostoria city	8,314	8,307	7,350
Pleasant township	1,174	1,337	1,447
Reed township	1,149	1,253	1,367
Scipio township, including Republic village	1,297	1,439	1,621
Seneca township	1,200	1,222	1,326
Thompson township	1,384	1,478	1,545
Venice township, including Attica village	1,772	1,888	1,984
Shelby County	**25,923**	**24,663**	**24,625**
Clinton township, including Sidney city	10,473	8,015	6,837
Cynthian township	1,074	1,251	1,402
Dinsmore township, including Botkins village and part of Anna village	1,890	2,084	1,941
Franklin township, including part of Anna village	938	936	1,062
Green township	846	961	1,061
Jackson township, including Jackson Center village	1,681	1,978	2,085
Loramie township	1,528	1,464	1,528
McLean township, including Fort Loramie village	1,572	1,640	1,615
Orange township	833	877	935
Perry township	888	977	1,060
Salem township, including Port Jefferson village	1,043	1,181	1,427
Turtle Creek township	914	1,032	1,163
Van Buren township, including Kettlerville village	1,374	1,470	1,676
Washington township, including Lockington village	869	797	833
Stark County	**177,218**	**122,987**	**94,747**
Bethlehem township, including Navarre village	2,393	2,495	2,236
Canton township, including part of Canton city	86,923	52,106	34,008
Jackson township	1,837	1,838	2,090
Lake township	3,073	2,539	2,312
Stark County—Continued.			
Lawrence township, including Canal Fulton village	2,827	2,942	4,144
Lexington township, including Limaville village and part of Alliance city	22,241	16,700	10,325
Marlboro township	1,663	1,606	1,829
Nimishillen township, including Louisville village	4,027	3,604	3,213
Osnaburg township, including East Canton village	2,147	2,127	2,166
Paris township, including part of Minerva village	2,689	2,351	2,382
Perry township, including Massillon city	24,553	18,738	15,149
Pike township	1,584	1,272	1,491
Plain township, including North Canton village and part of Canton city	8,499	4,459	3,624
Sandy township, including Waynesburg village and part of Magnolia village	1,875	1,624	1,417
Sugar Creek township, including Beach City, Brewster, and Wilmot villages	3,821	3,073	2,554
Tuscarawas township	3,730	3,729	4,139
Washington township, including part of Alliance city	3,336	1,784	1,668
Summit County	**286,065**	**108,253**	**71,715**
Akron township, coextensive with Akron city	208,435	69,067	42,728
Bath township	1,031	1,031	1,067
Boston township, including Peninsula village	1,395	1,354	1,268
Copley township	1,519	1,191	1,045
Coventry township, including Kenmore village	15,811	3,946	1,790
Cuyahoga Falls township, coextensive with Cuyahoga Falls village	10,200	4,020	3,186
Franklin township, including Clinton village	1,972	1,892	2,024
Green township	1,702	1,523	1,602
Hudson township, including Hudson village	1,937	1,862	1,640
Macedonia township, coextensive with Macedonia village	581	452	.....
Northampton township	936	877	814
Northfield township, coextensive with Northfield village	861	560	1,050
Norton township, including Barberton city and part of Western Star village	21,746	11,493	6,109
Portage township	1,589	2,308	1,403
Richfield township	971	909	930
Springfield township, including part of Mogadore village	7,509	2,524	1,921
Stow township, including Silver Lake village	1,739	1,173	970
Tallmadge township	5,207	1,159	1,363
Twinsburg township	924	912	805
Trumbull County	**83,920**	**52,766**	**46,591**
Bazetta township, including Cortland village	1,501	1,276	1,326
Bloomfield township	770	603	681
Braceville township	940	902	867
Bristol township	1,038	1,038	1,035
Brookfield township	4,553	2,584	1,781
Champion township	948	802	732
Farmington township, including West Farmington village	942	1,075	1,239
Fowler township	896	813	764
Greene township	688	742	841
Gustavus township	747	767	844
Hartford township, including Orangeville village	1,210	1,080	1,195
Howland township,[18] including part of Warren city	10,311	1,973	850
Hubbard township, including Hubbard village	5,337	3,651	2,671
Johnston township	687	765	753
Kinsman township	1,204	1,259	1,248
Liberty township, including Girard village	9,240	5,412	4,225
Lordstown township	695	673	722
Mecca township	685	748	789
Mesopotamia township	761	680	670
Newton township, including Newton Falls village	1,915	1,432	1,357
Southington township	790	730	749
Vernon township	683	820	824
Vienna township	961	949	942
Warren township,[18] including part of Warren city	19,384	11,224	9,589
Weathersfield township,[18] including Niles city and McDonald village	17,034	10,708	9,897
Tuscarawas County	**63,578**	**57,035**	**53,751**
Auburn township	718	790	984
Bucks township, including Baltic village	1,067	1,119	1,223
Clay township, including Gnadenhutten village	1,197	1,346	1,415
Dover township, including Dover city	10,095	8,681	7,569
Fairfield township	1,034	1,238	1,144
Franklin township, including Strasburg village	1,975	1,885	1,423
Goshen township, including New Philadelphia city and Barnhill and Roswell villages	14,269	11,913	9,781
Jefferson township, including Stone Creek village	688	852	928

[17] SCIOTO.—Part of Clay township annexed to Wayne township (Portsmouth city) in 1918. Part of Porter township, comprising Sciotoville village (population 2,182 in 1920), annexed to Portsmouth city since Jan. 1, 1920; total population of Portsmouth, including this annexation, 35,193.

[18] TRUMBULL.—Parts of Howland and Warren townships annexed to Warren city, and part of Weathersfield township annexed to Niles city, since 1910.

TABLE 2.—POPULATION OF COUNTIES BY MINOR CIVIL DIVISIONS: 1920, 1910, AND 1900—Continued.

[For changes in boundaries, etc., between 1910 and 1920, see footnotes; for those between 1900 and 1910, see Reports of the Thirteenth Census: 1910, Vol. III, Table 1, p. 368. For population of incorporated places, see Table 3.]

MINOR CIVIL DIVISION.	1920	1910	1900
Tuscarawas County—Continued.			
Lawrence township, including Bolivar and Zoar villages	1,243	1,499	1,574
Mill township, including Dennison and Uhrichsville villages	14,238	10,347	9,894
Oxford township, including New Comerstown village	4,054	3,707	3,510
Perry township	500	666	768
Rush township	879	945	1,094
Salem township, including Port Washington village	1,377	1,446	1,542
Sandy township, including Mineral City village	1,810	2,141	2,547
Sugar Creek township, including Shanesville and Sugar Creek villages	1,827	1,650	1,747
Union township	1,617	1,291	825
Warren township	604	692	796
Warwick township, including Tuscarawas village	1,868	1,949	2,044
Washington township	496	589	784
Wayne township	1,183	1,234	1,132
York township	839	1,055	1,027
Union County	20,918	21,871	22,342
Allen township	789	783	957
Claibourne township, including Richwood village	2,732	3,033	3,041
Darby township, including Unionville Center village	1,143	1,220	1,239
Dover township	760	817	803
Jackson township	879	957	1,136
Jerome township, including part of Plain City village	1,663	1,788	1,731
Leesburg township, including Magnetic Springs village	1,218	1,245	1,364
Liberty township	1,377	1,488	1,447
Mill Creek township	571	664	688
Paris township, including Marysville village	4,801	4,688	4,266
Taylor township	972	1,088	1,156
Union township, including Milford Center village	1,799	1,757	1,801
Washington township	992	1,032	1,186
York township	1,222	1,311	1,437
Van Wert County	28,210	29,119	30,394
Harrison township	1,228	1,411	1,445
Hoaglin township	1,085	1,221	1,608
Jackson township	833	907	1,238
Jennings township, including part of Venedocia village	1,093	1,240	1,412
Liberty township, including Ohio City village	2,155	2,377	2,512
Pleasant township, including Van Wert city	9,161	7,791	7,758
Ridge township	1,161	1,934	1,565
Tully township, including Convoy village	2,202	2,217	2,426
Union township, including part of Scott village	1,432	1,625	2,072
Washington township, including Middlepoint village and wards 3 and 4 of Delphos city	4,445	4,412	4,389
Willshire township, including Willshire and Wren villages	2,145	2,405	2,320
York township, including Elgin village and part of Venedocia village	1,270	1,489	1,649
Vinton County	12,075	13,096	15,330
Brown township	505	560	746
Clinton township, including Hamden village	1,729	2,007	1,848
Eagle township	582	750	1,073
Elk township, including McArthur village	2,062	1,918	1,809
Harrison township	917	980	1,187
Jackson township	734	845	1,156
Knox township	513	637	953
Madison township, including Zaleski village	764	973	1,231
Richland township	943	1,129	1,451
Swan township	613	712	979
Vinton township	1,218	1,195	1,336
Wilkesville township, including Wilkesville village	1,495	1,390	1,561
Warren County	25,716	24,497	25,584
Clear Creek township, including Springboro village	1,991	2,191	2,420
Deerfield township, including Mason village	2,875	2,444	2,168
Franklin township, including Franklin village	4,889	4,374	4,515
Hamilton township, including Maineville village and parts of Loveland and South Lebanon villages	1,894	1,945	2,026
Harlan township, including Butlerville and Pleasant Plain villages	1,398	1,541	1,775
Massie township, including Harveysburg village	989	1,033	1,170
Salem township, including Morrow village	1,599	1,611	1,785
Turtle Creek township, including Lebanon village	5,098	4,935	5,208
Union township, including part of South Lebanon village	1,121	1,073	1,003
Washington township	973	988	1,062
Wayne township, including Corwin and Waynesville villages	2,289	2,362	2,45
Washington County	43,049	45,422	48,245
Adams township, including Lowell village	1,563	1,724	1,495
Aurelius township, including Macksburg village	908	1,118	1,254
Barlow township	1,054	1,241	1,454
Belpre township, including Belpre village	2,788	2,877	2,761
Decatur township	906	1,004	1,276
Dunham township	625	768	1,021
Fairfield township	558	673	758
Fearing township	733	794	939
Grandview township,[19] including New Matamoras village	2,255	2,478	2,832
Independence township	1,108	1,251	1,632
Lawrence township	1,104	1,458	1,726
Liberty township	954	1,270	1,461
Ludlow township	879	1,049	1,237
Marietta township,[19] including Marietta city	17,351	16,013	15,764
Muskingum township	1,316	1,394	1,204
Newport township	1,666	2,180	2,564
Palmer township	531	621	614
Salem township, including Lower Salem village	1,267	1,458	1,500
Warren township	1,238	1,456	1,813
Waterford township, including Beverly village	2,099	2,138	2,269
Watertown township	1,200	1,339	1,348
Wesley township	946	1,118	1,323
Wayne County	41,346	38,058	37,870
Baughman township, including parts of Marshallville and Orrville villages	2,952	2,731	2,497
Canaan township, including Creston village and part of Burbank village	2,209	2,484	2,401
Chester township	1,311	1,420	1,648
Chippewa township, including Doylestown village and part of Marshallville village	2,786	2,519	2,937
Clinton township, including Shreve village	1,980	1,912	2,028
Congress township, including Congress and West Salem villages, and part of Burbank village	1,948	2,279	2,407
East Union township, including Applecreek village	1,694	1,725	1,805
Franklin township	1,074	1,041	1,202
Green township, including Smithville village and part of Orrville village	4,656	4,125	3,318
Milton township, including Rittman village	3,411	2,620	1,978
Paint township, including Mount Eaton village	1,280	1,227	1,276
Plain township	1,494	1,545	1,666
Salt Creek township, including Fredericksburg village	1,358	1,442	1,556
Sugar Creek township, including Dalton village	2,329	2,309	2,274
Wayne township, including Bloomington village	1,595	1,556	1,717
Wooster township, including Wooster city	9,269	7,123	7,160
Williams County	24,627	25,198	24,953
Brady township, including West Unity village	1,730	1,852	1,875
Bridgewater township	1,035	1,111	1,314
Center township	1,221	1,502	1,459
Florence township, including Blakeslee and Edon villages	1,941	2,110	2,483
Jefferson township	1,112	1,227	1,213
Madison township, including Pioneer village	1,945	1,911	1,804
Mill Creek township, including Alvordton village	1,022	1,199	1,393
Northwest township	1,102	1,167	1,434
Pulaski township, including Bryan village	5,402	4,926	4,549
St. Joseph township, including Edgerton village	1,874	2,142	2,133
Springfield township, including Stryker village	2,014	2,163	2,341
Superior township, including Montpelier village	4,229	3,888	2,964
Wood County	44,892	46,330	51,555
Bloom township, including Bairdstown, Bloomdale, and Cygnet villages, and part of Jerry City village	2,505	3,039	3,716
Center township, including wards 1 and 2 of Bowling Green city	4,247	3,931	3,894
Freedom township, including Pemberville village	1,906	2,073	2,265
Grand Rapids township, including Grand Rapids village	870	966	987
Henry township, including North Baltimore village	3,463	3,842	5,461
Jackson township, including Hoytville village	1,304	1,642	1,879
Lake township, including Millbury and Walbridge villages	1,938	2,313	1,987
Liberty township, including part of Portage village	1,872	2,400	3,048
Middleton township, including Haskins village	1,726	1,900	2,206
Milton township, including Custar and Milton Center villages	1,628	1,902	2,172
Montgomery township, including Bradner, Freeport, and Rising Sun villages	2,955	3,689	4,260
Perry township, including West Millgrove village	1,155	1,315	1,526
Perrysburg township, including Perrysburg village	4,704	4,103	4,280
Plain township, including wards 3 and 4 of Bowling Green city	3,624	3,468	3,689
Portage township, including parts of Jerry City and Portage villages	1,781	2,192	2,977

[19] WASHINGTON.—Part of Grandview township annexed to New Matamoras village and part of Marietta township annexed to Marietta city since 1910.

TABLE 2.—POPULATION OF COUNTIES BY MINOR CIVIL DIVISIONS: 1920, 1910, AND 1900—Continued.

[For changes in boundaries, etc., between 1910 and 1920, see footnotes; for those between 1900 and 1910, see Reports of the Thirteenth Census: 1910, Vol. III, Table 1, p. 368. For population of incorporated places, see Table 3.]

MINOR CIVIL DIVISION.	1920	1910	1900
Wood County—Continued.			
Ross township	4,183	2,138	1,133
Troy township	1,650	1,724	1,940
Washington township, including Tontogany village	1,002	1,138	1,220
Webster township	947	1,107	1,303
Weston township, including Weston village	1,342	1,448	1,612
Wyandot County	19,481	20,760	21,125
Antrim township, including part of Nevada village	1,461	1,576	1,720
Crane township	1,153	1,170	1,262
Wyandot County—Continued.			
Crawford township, including Carey village	3,404	3,181	2,786
Eden township, including part of Nevada village	1,094	1,264	1,426
Jackson township, including part of Kirby village	804	908	1,018
Marseilles township, including Marseilles village	701	822	997
Mifflin township, including part of Kirby village	1,013	1,040	1,150
Pitt township, including Harpster village	983	1,126	1,173
Richland township, including Wharton village	1,149	1,416	1,475
Ridge township	454	478	504
Salem township	975	1,031	1,190
Sycamore township, including Sycamore village	1,464	1,686	1,672
Tymochtee township	1,118	1,283	1,397
Upper Sandusky village	3,708	3,779	3,355

TABLE 3.—POPULATION OF INCORPORATED PLACES: 1920, 1910, AND 1900.

[The absence of population figures for 1910 or 1900 indicates that the place was incorporated at some date between the censuses, unless otherwise explained by footnote. Places which in 1910 were incorporated but, through surrender of charter or for other reasons, have no corporate existence in 1920 are not presented in this table.]

CITY, TOWN, OR VILLAGE.	County.	1920	1910	1900
Aberdeen village	Brown	477	568	711
Ada village	Hardin	2,321	2,465	2,576
Adamsville village	Muskingum	151	176	201
Addyston (Sokitan) village	Hamilton	1,448	1,543	1,513
Adelphi village	Ross	329	407	516
Adena village	Jefferson	724	570	.....
Akron city	Summit	208,435	69,067	42,728
Albany village	Athens	465	546	548
Alexandria village	Licking	415	414	420
Alger village	Hardin	787	730	462
Alliance city	Stark	21,603	15,083	8,974
Alvordton village	Williams	277	402	482
Amanda village	Fairfield	531	484	.....
Amelia town	Clermont	658	417	.....
Amesville village	Athens	273	287	.....
Amherst village	Lorain	2,485	2,106	1,758
Amsterdam village	Jefferson	1,271	1,041	.....
Andover village	Ashtabula	921	902	815
Anna village	Shelby	463	460	451
Ansonia village	Darke	807	656	676
Antioch village	Monroe	133	109	212
Antwerp village	Paulding	1,096	1,187	1,206
Applecreek village	Wayne	382	400	387
Arcadia village	Hancock	376	380	425
Arcanum village	Darke	1,311	1,361	1,225
Archbold village	Fulton	1,125	1,082	958
Arlington village	Hancock	666	798	738
Arlington Heights village	Hamilton	730	468	360
Ashland city	Ashland	9,249	6,795	4,087
Ashley village	Delaware	786	706	700
Ashtabula city [1]	Ashtabula	22,082	18,266	12,949
Ashville village	Pickaway	1,032	972	654
Athalia village	Lawrence	233	226	346
Athens city	Athens	6,418	5,463	3,066
Attica village	Seneca	658	719	694
Avon village [1]	Lorain	1,460	.....	.....
Avon Lake village [1]	Lorain	904	.....	.....
Bainbridge village	Ross	862	883	954
Bairdstown village	Wood	158	240	298
Baltic village	Tuscarawas	406	377	.....
Baltimore village	Fairfield	566	551	460
Barberton city	Summit	18,811	9,410	4,354
Barnesville village	Belmont	4,865	4,233	3,721
Barnhill village	Tuscarawas	513	506	811
Basil village	Fairfield	606	504	.....
Batavia village	Clermont	1,088	1,034	1,029
Batesville village	Noble	220	282	312
Bay village	Cuyahoga	751	450	.....
Beach City village	Stark	658	671	364
Beachwood village	Cuyahoga	225	.....	.....
Beallsville village	Monroe	555	564	554
Beaver village	Pike	278	286	262
Beaver Dam village	Allen	394	455	477
Bedford village	Cuyahoga	2,677	1,783	1,486
Bellaire city	Belmont	15,061	12,946	9,912
Bellbrook village	Greene	286	283	352
Belle Center village	Logan	909	889	962
Belle Valley village	Noble	1,050	689	.....
Bellefontaine city	Logan	9,336	8,238	6,649
Bellville village	Richland	998	1,056	1,039
Bellevue city [2]	Huron / Sandusky	5,776	5,209	4,101
Belmont village	Belmont	680	572	422
Belmore village	Putnam	269	298	334
Beloit village	Mahoning	589	510	.....
Belpre village	Washington	1,317	1,249	.....
Benton Ridge village	Hancock	240	352	359
Berea village	Cuyahoga	2,959	2,609	2,510
Bergholz village	Jefferson	1,215	1,011	.....
Berkey village	Lucas	201	.....	.....
Berlin Heights village	Erie	514	554	625
Bethel village	Clermont	1,340	1,201	850
Bethesda village	Belmont	1,182	.....	.....
Bettsville village	Seneca	451	486	492
Beverly village	Washington	566	720	712
Bexley village	Franklin	1,342	682	.....
Blakeslee village	Williams	121	169	239
Blanchester village	Clinton	1,671	1,813	1,788
Bloomdale village	Wood	509	602	740
Bloomfield village	Jefferson	191	185	189
Bloomingburg village	Fayette	552	610	636
Bloomington village	Wayne	204	.....	.....
Bloomville village	Seneca	645	754	819
Bluffton village	Allen	1,950	1,963	1,783
Bolivar village	Tuscarawas	519	587	.....
Botkins village	Shelby	557	579	420
Bowerston village	Harrison	500	514	526
Bowersville village	Greene	312	297	370
Bowling Green city	Wood	5,788	5,222	5,067
Bradford village [3]	Darke / Miami	2,356	1,844	1,254
Bradner village	Wood	786	890	1,148
Bratenahl village	Cuyahoga	1,000	690	.....
Bremen village	Fairfield	1,134	925	466
Brewster village	Stark	928	.....	.....
Bridgeport village	Belmont	3,977	3,974	3,963
Brilliant village	Jefferson	1,500	742	646
Brook Park village	Cuyahoga	861	.....	.....
Brooklyn Heights village	Cuyahoga	605	400	.....
Brookside village	Belmont	426	383	249
Brookville village	Montgomery	1,336	1,187	869
Broughton village	Paulding	111	195	226
Bryan village	Williams	4,252	3,641	3,131
Buchtel village	Athens	1,178	1,180	.....
Buckeye City village	Knox	310	269	247
Buckland village	Auglaize	258	304	349
Bucyrus city	Crawford	10,425	8,122	6,560
Burbank village	Wayne	300	351	325
Burgoon village	Sandusky	208	.....	.....
Burkettsville village [4]	Darke / Mercer	218	236	.....
Burton village	Geauga	592	650	727
Butler village	Richland	622	730	567
Butlerville village	Warren	97	96	125
Byesville village	Guernsey	2,775	3,156	1,267
Cadiz village	Harrison	2,084	1,971	1,755
Calais village	Monroe	49	87	114
Caldwell village	Noble	1,706	1,430	927
Caledonia village	Marion	492	562	682
Cambridge city	Guernsey	13,104	11,327	8,241
Camden village	Preble	904	899	905
Canal Fulton village	Stark	1,057	978	1,172

[1] See county footnote, Table 2.
[2] Part in Huron County: 3,567 in 1920; 3,302 in 1910; 2,807 in 1900. Part in Sandusky County: 2,209 in 1920; 1,907 in 1910; 1,294 in 1900.
[3] Part in Darke County: 853 in 1920; 669 in 1910; 492 in 1900. Part in Miami County: 1,503 in 1920; 1,175 in 1910; 762 in 1900.
[4] Part in Darke County: 92 in 1920; 85 in 1910. Part in Mercer County: 126 in 1920; 151 in 1910.

TABLE 3.—POPULATION OF INCORPORATED PLACES: 1920, 1910, AND 1900—Continued.

[The absence of population figures for 1910 or 1900 indicates that the place was incorporated at some date between the censuses, unless otherwise explained by footnote. Places which in 1910 were incorporated but, through surrender of charter or for other reasons, have no corporate existence in 1920 are not presented in this table.]

CITY, TOWN, OR VILLAGE.	County.	1920	1910	1900
Canal Winchester village	Franklin	791	740	662
Canfield village	Mahoning	806	685	672
Cannelville village	Muskingum	389	451	281
Canton city	Stark	87,091	50,217	30,667
Cardington village	Morrow	1,109	1,349	1,354
Carey village	Wyandot	2,488	2,225	1,816
Carlisle village	Noble	105	116	164
Carroll village	Fairfield	348	284	223
Carrollton village	Carroll	2,192	1,730	1,271
Casstown village	Miami	291	265	262
Castine village	Darke	146	142	.....
Catawba village	Clark	258	234	231
Cecil village	Paulding	263	290	326
Cedarville village	Greene	1,028	1,059	1,189
Celina village	Mercer	4,226	3,493	2,815
Centerburg village	Knox	775	723	706
Centerville village	Gallia	96	143	198
Centerville village	Montgomery	335	353	290
Chagrin Falls village	Cuyahoga	2,237	1,931	1,586
Chambersburg village	Gallia	164	209	169
Chardon village	Geauga	1,566	1,542	1,360
Chatfield village	Crawford	239	270	298
Chauncey village	Athens	1,178	821	.....
Chesapeake village	Lawrence	821	541	.....
Chester Hill village	Morgan	427	410	480
Chesterville village	Morrow	155	229	230
Cheviot village	Hamilton	4,108	1,930	.....
Chickasaw village	Mercer	214	369	310
Chillicothe city	Ross	15,831	14,508	12,076
Christiansburg village	Champaign	473	.....	.....
Cincinnati city [1]	Hamilton	401,247	363,591	325,902
Circleville city	Pickaway	7,049	6,744	6,991
Clarington village	Monroe	607	784	905
Clarksburg village	Ross	420	558	551
Clarksville village	Clinton	410	425	465
Cleveland city [1]	Cuyahoga	796,841	560,663	381,768
Cleveland Heights village	Cuyahoga	15,236	2,955	.....
Cleves village	Hamilton	1,454	1,423	1,328
Clifton village [2]	Clark, Greene	214	239	262
Clinton village	Summit	312	305	.....
Cloverdale village	Putnam	180	222	.....
Clyde village	Sandusky	3,099	2,815	2,515
Coal Grove village	Lawrence	1,851	1,759	1,191
Coalton village	Jackson	790	1,111	1,625
Coldwater village	Mercer	1,531	869	627
College Corner village [3]	Butler, Preble	348	379	378
Columbiana village	Columbiana	2,114	1,582	1,339
Columbus city [1]	Franklin	237,031	181,511	125,560
Columbus Grove village	Putnam	1,708	1,802	1,935
Commercial Point village	Pickaway	220	234	245
Congress village	Wayne	123	164	198
Conneaut city	Ashtabula	9,343	8,319	7,133
Continental village	Putnam	1,003	1,074	1,104
Convoy village	Van Wert	932	741	690
Coolville village	Athens	457	370	315
Corning village	Perry	1,028	1,564	1,401
Cortland village	Trumbull	750	612	620
Corwin village	Warren	136	146	131
Coshocton city	Coshocton	10,847	9,603	6,473
Covington village	Miami	1,885	1,848	1,791
Crestline village	Crawford	4,313	3,807	3,282
Creston village	Wayne	894	970	893
Cridersville village	Auglaize	493	526	581
Crooksville village	Perry	3,311	3,028	835
Crown City village	Gallia	288	295	284
Cumberland village	Guernsey	636	609	618
Custar village	Wood	316	345	293
Cuyahoga Falls village	Summit	10,200	4,020	3,186
Cuyahoga Heights village	Cuyahoga	739	.....	.....
Cygnet village	Wood	589	699	896
Dalton village	Wayne	611	599	666
Danville village	Knox	383	373	298
Darbyville village	Pickaway	206	233	250
Dayton city [1]	Montgomery	152,559	116,577	85,333
De Graff village	Logan	932	1,082	1,150
Deavertown village	Morgan	214	223	154
Deer Park village	Hamilton	824	.....	.....
Deersville village	Harrison	115	187	256
Defiance city	Defiance	8,876	7,327	7,579
Delaware city	Delaware	8,756	9,076	7,940
Dellroy village	Carroll	338	373	400
Delphos city [4]	Allen, Van Wert	5,745	5,038	4,517
Delta village	Fulton	1,543	1,689	1,230
Dennison village	Tuscarawas	5,524	4,008	3,763
Deshler village	Henry	1,514	1,515	1,628
Dexter City village	Noble	212	235	278
Dillonvale village	Jefferson	1,643	1,519	.....
Donnelsville village	Clark	166	202	200
Dover city [5]	Tuscarawas	8,101	6,621	5,422
Dover village	Cuyahoga	1,754	.....	.....
Doylestown village	Wayne	1,037	877	1,057
Dresden village	Muskingum	1,434	1,549	1,600
Dublin village	Franklin	211	239	275
Dunkirk village	Hardin	894	1,109	1,222
Dupont village	Putnam	270	334	370
East Canton village [6]	Stark	574	448	558
East Cleveland city	Cuyahoga	27,292	9,179	2,757
East Columbus village	Franklin	1,328	.....	.....
East Linden village	Franklin	724	.....	.....
East Liverpool city	Columbiana	21,411	20,387	16,485
East Palestine village	Columbiana	5,750	3,537	2,493
East Springfield village	Jefferson	315	.....	.....
East View village [1]	Cuyahoga	606	479	.....
East Youngstown village	Mahoning	11,237	4,972	.....
Eaton village	Preble	3,210	3,187	3,155
Edgerton village	Williams	987	1,072	1,043
Edison village	Morrow	386	387	347
Edon village	Williams	610	678	740
Eldorado village	Preble	322	321	358
Elgin village	Van Wert	115	129	208
Elida village	Allen	509	447	440
Elmore village	Ottawa	937	937	1,025
Elmwood Place village	Hamilton	3,991	3,423	2,532
Elyria city [1]	Lorain	20,474	14,825	8,791
Empire village	Jefferson	491	509	509
Englewood village	Montgomery	351	.....	.....
Enon village	Clark	241	249	295
Euclid village [1]	Cuyahoga	3,363	1,953	.....
Euclidville village	Cuyahoga	288	.....	.....
Fairfield village	Greene	329	292	312
Fairport Harbor village [7]	Lake	4,211	2,263	2,073
Fairview village [8]	Belmont, Guernsey	231	346	291
Fairview village	Cuyahoga	642	.....	.....
Farmersville village	Montgomery	479	437	440
Fayette village	Fulton	936	915	886
Fayetteville village	Brown	349	370	323
Felicity village	Clermont	606	578	695
Findlay city	Hancock	17,021	14,858	17,613
Fletcher village	Miami	369	376	375
Florida village	Henry	159	234	276
Flushing village	Belmont	1,026	868	653
Forest village	Hardin	1,143	1,285	1,155
Fort Jennings village	Putnam	275	336	322
Fort Loramie village [9]	Shelby	472	489	444
Fort Recovery village	Mercer	1,092	1,193	1,097
Fostoria city [10]	Hancock, Seneca	9,987	9,597	7,730
Frankfort village	Ross	776	734	717
Franklin village	Warren	3,071	2,659	2,724
Frazeysburg village	Muskingum	667	614	730
Fredericksburg village	Wayne	480	507	511
Fredericktown village	Knox	1,194	1,021	890
Freeport village	Harrison	626	624	690
Freeport village (Prairie Depot P. O.)	Wood	578	733	815
Fremont city	Sandusky	12,468	9,939	8,439
Gahanna village	Franklin	347	294	276
Galion city	Crawford	7,374	7,214	7,282
Gallipolis city	Gallia	6,070	5,560	5,432
Gambier village	Knox	433	537	751
Gann village [11] (Brink Haven P. O.)	Knox	342	341	250
Garfield Heights village	Cuyahoga	2,550	.....	.....
Garrettsville village	Portage	1,119	1,001	1,145
Geneva village	Ashtabula	3,081	2,496	2,342
Genoa village	Ottawa	971	817	824
Georgetown village	Brown	1,670	1,580	1,529
Germantown village	Montgomery	1,827	1,778	1,702
Gettysburg village	Darke	375	320	246
Gibsonburg village	Sandusky	1,737	1,864	1,791
Gilboa village	Putnam	235	345	346
Girard village	Trumbull	6,556	3,736	2,630
Glandorf village	Putnam	499	558	749
Glendale village	Hamilton	1,759	1,741	1,545

[1] See county footnote, Table 2.
[2] Part in Clark County: 39 in 1920; 35 in 1910; 58 in 1900. Part in Greene County: 175 in 1920; 204 in 1910; 204 in 1900.
[3] Part in Butler County: 162 in 1920; 181 in 1910; 195 in 1900. Part in Preble County: 186 in 1920; 198 in 1910; 183 in 1900.
[4] Part in Allen County: 3,169 in 1920; 2,556 in 1910; 2,289 in 1900. Part in Van Wert County: 2,576 in 1920; 2,482 in 1910; 2,228 in 1900.
[5] Returned as Canal Dover in 1910.
[6] Name changed from Osnaburg since 1910.
[7] Returned as Fairport in 1910 and 1900.
[8] Part in Belmont County: 9 in 1920; 36 in 1910; 18 in 1900. Part in Guernsey County: 222 in 1920; 260 in 1910; 273 in 1900.
[9] Returned as Loramie in 1910.
[10] Part in Hancock County: 1,658 in 1920; 1,545 in 1910; 1,340 in 1900. Part in Seneca County: 8,329 in 1920; 8,052 in 1910; 6,390 in 1900.
[11] Returned as Brink Haven in 1910.

TABLE 3.—POPULATION OF INCORPORATED PLACES: 1920, 1910, AND 1900—Continued.

[The absence of population figures for 1910 or 1900 indicates that the place was incorporated at some date between the censuses, unless otherwise explained by footnote. Places which in 1910 were incorporated but, through surrender of charter or for other reasons, have no corporate existence in 1920 are not presented in this table.]

CITY, TOWN, OR VILLAGE.	County.	1920	1910	1900
Glenmont village	Holmes	287	269	209
Glenwillow village	Cuyahoga	200	.....	.....
Glouster village	Athens	3,140	2,527	2,155
Gnadenhutten village	Tuscarawas	530	560	547
Gordon village	Darke	153	181	177
Grafton village	Lorain	900	955	1,098
Grand Rapids village	Wood	517	574	549
Grandview Heights village	Franklin	1,185	489	.....
Granville village	Licking	1,440	1,394	1,425
Gratis village	Preble	372	410	375
Graysville village	Monroe	187	166	174
Green Camp village	Marion	278	308	369
Greenfield village	Highland	4,344	4,228	3,979
Greenspring village [1]	Sandusky, Seneca	830	833	816
Greenville city	Darke	7,104	6,237	5,501
Greenwich village	Huron	827	876	849
Grove City village	Franklin	905	837	656
Groveport village	Franklin	671	643	519
Grover village	Jefferson	1,694	366	308
Grover Hill village	Paulding	530	676	655
Hamden village	Vinton	837	1,019	838
Hamersville village	Brown	235	276	242
Hamilton city	Butler	39,675	35,279	23,914
Hamler village	Henry	560	596	574
Hanford village	Franklin	160	361	.....
Hanging Rock village	Lawrence	591	662	665
Hanover village	Licking	321	331	314
Hanoverton village	Columbiana	266	317	399
Harpster village	Wyandot	240	239	.....
Harrisburg village	Franklin	258	286	247
Harrison village [2]	Hamilton	1,309	1,368	1,456
Harrisville village	Harrison	356	364	250
Harrod village	Allen	389	474	370
Hartford village	Licking	400	410	414
Harveysburg village	Warren	355	359	435
Haskins village	Wood	427	391	449
Haviland village	Paulding	270	233	186
Hayesville village	Ashland	247	338	332
Hebron village	Licking	683	677	455
Helena village	Sandusky	209	305	.....
Hemlock village	Perry	497	452	581
Hicksville village	Defiance	2,378	2,395	2,520
Higginsport village	Brown	353	417	650
Highland village	Highland	235	272	265
Hilliard village	Franklin	451	370	376
Hillsboro village	Highland	4,356	4,296	4,535
Hiram village	Portage	453	422	659
Holgate village	Henry	1,039	1,095	1,237
Hollansburg village	Darke	262	287	275
Holloway village	Belmont	974	786	.....
Holmesville village	Holmes	359	320	304
Hopedale village	Harrison	561	391	365
Hoytville village	Wood	367	404	431
Hubbard village	Trumbull	3,320	1,699	1,230
Hudson village	Summit	1,134	1,021	983
Huntsville village	Logan	339	328	408
Huron village	Erie	1,703	1,756	1,708
Idlewood village	Cuyahoga	131	221	.....
Independence village	Cuyahoga	1,074	.....	.....
Ironton city	Lawrence	14,007	13,147	11,868
Ithaca village	Darke	82	100	113
Jackson city	Jackson	5,842	5,468	4,672
Jackson Center village	Shelby	578	685	644
Jacksonburgh village	Butler	44	55	77
Jacksonville village	Athens	1,046	1,285	1,047
Jamestown village	Greene	1,039	1,133	1,205
Jefferson village	Ashtabula	1,532	1,461	1,319
Jeffersonville village	Fayette	790	716	790
Jenera village	Hancock	269	259	237
Jeromeville village	Ashland	408	314	308
Jerry City village	Wood	266	458	555
Jerusalem village	Monroe	241	242	245
Jewett village	Harrison	852	917	743
Johnstown village	Licking	906	805	638
Junction City village	Perry	890	811	443
Kalida village	Putnam	583	770	622
Kelleys Island village	Erie	708	1,017	1,174
Kenmore village	Summit	12,683	1,561	.....
Kent village	Portage	7,070	4,488	4,541
Kenton city	Hardin	7,690	7,185	6,852
Kettlerville village	Shelby	140	149	145
Killbuck village	Holmes	575	400	370
Kimbolton village	Guernsey	256	277	245
Kingston village	Ross	800	813	735
Kirby village	Wyandot	196	136	187
Kirkersville village	Licking	266	297	.....
Lafayette village	Allen	383	418	316
Lagrange village	Lorain	500	467	528
Lakeview village	Logan	549	528	553
Lakewood city	Cuyahoga	41,732	15,181	3,355
Lancaster city	Fairfield	14,706	13,093	8,991
Larue village	Marion	795	772	997
Latty village	Paulding	294	339	444
Laura village	Miami	243	302	378
Laurelville village	Hocking	425	467	450
Lebanon village	Warren	3,396	2,608	2,867
Leesburg village	Highland	849	828	783
Leesville village	Carroll	198	194	269
Leetonia village	Columbiana	2,688	2,665	2,744
Leipsic village	Putnam	1,788	1,773	1,726
Leroy village	Medina	241	192	.....
Lewisburg village [3]	Preble	1,103	672	560
Lewisville village	Monroe	230	291	170
Lexington village	Richland	634	654	448
Liberty Center village	Henry	635	647	606
Lima city	Allen	41,326	30,508	21,723
Limaville village	Stark	183	136	158
Linden Heights village	Franklin	1,731	991	.....
Lindsey village	Sandusky	456	501	614
Linndale village	Cuyahoga	490	512	.....
Lisbon village	Columbiana	3,113	3,084	3,330
Lithopolis village	Fairfield	283	331	358
Lockbourne village	Franklin	279	307	.....
Lockington village	Shelby	181	166	210
Lockland village	Hamilton	4,007	3,439	2,695
Lodi village	Medina	1,240	1,015	846
Logan village	Hocking	5,493	4,850	3,480
London village	Madison	4,080	3,530	3,511
Lorain city [3]	Lorain	37,295	28,883	16,028
Lore City village	Guernsey	784	609	.....
Loudonville village	Ashland	1,887	1,804	1,581
Louisville village	Stark	2,008	1,678	1,374
Loveland village [4]	Clermont, Hamilton, Warren	1,557	1,421	1,260
Lowell village	Washington	516	569	381
Lowellville village	Mahoning	2,214	1,592	1,137
Lower Salem village	Washington	138	187	190
Lucas village	Richland	337	272	306
Ludlow Falls village	Miami	171	.....	.....
Lynchburg village	Highland	898	923	907
Lyons village	Fulton	329	408	.....
McArthur village	Vinton	1,307	1,107	941
McClure village	Henry	433	547	660
McComb village	Hancock	1,012	1,088	1,195
McConnelsville village	Morgan	1,618	1,831	1,825
McDonald village	Trumbull	621	.....	.....
McGuffey village	Hardin	688	491	452
Macedonia village	Summit	581	(5)	.....
Macksburg village	Washington	389	454	448
Madeira village	Hamilton	600	.....	.....
Madison village	Lake	893	863	768
Magnetic Springs village	Union	194	155	194
Magnolia village [6]	Carroll, Stark	605	556	431
Maineville village	Warren	269	245	288
Malinta village	Henry	348	345	357
Malta village	Morgan	885	971	845
Malvern village	Carroll	979	753	709
Manchester village	Adams	1,824	1,966	2,003
Mansfield city	Richland	27,824	20,768	17,640
Mantua village	Portage	764	721	743
Maple Heights village	Cuyahoga	1,732	.....	.....
Marble Cliff village	Franklin	216	88	.....
Marblehead village	Ottawa	1,048	1,172	997
Marengo village	Morrow	267	283	242
Marietta city [3]	Washington	15,140	12,923	13,348
Marion city	Marion	27,891	18,232	11,862
Marseilles village	Wyandot	179	225	251
Marshallville village	Wayne	295	294	357
Martins Ferry city	Belmont	11,634	9,133	7,760
Martinsburg village	Knox	218	252	238
Martinsville village	Clinton	397	334	338

[1] Part in Sandusky County: 437 in 1920; 390 in 1910; 376 in 1900. Part in Seneca County: 393 in 1920; 443 in 1910; 440 in 1900.
[2] Combined population of Harrison village, Hamilton County, Ohio, and West Harrison town, Dearborn County, Ind.: 1,567 in 1920; 1,649 in 1910; 1,760 in 1900.
[3] See county footnote, Table 2.
[4] Part in Clermont County: 1,017 in 1920; 888 in 1910; 813 in 1900. Part in Hamilton County: 521 in 1920; 522 in 1910; 438 in 1900. Part in Warren County: 19 in 1920: 11 in 1910; 9 in 1900.
[5] Not returned separately in 1910.
[6] Part in Carroll County: 284 in 1920; 281 in 1910; 264 in 1900. Part in Stark County: 321 in 1920; 275 in 1910; 167 in 1900.

TABLE 3.—POPULATION OF INCORPORATED PLACES: 1920, 1910, AND 1900—Continued.

[The absence of population figures for 1910 or 1900 indicates that the place was incorporated at some date between the censuses, unless otherwise explained by footnote. Places which in 1910 were incorporated but, through surrender of charter or for other reasons, have no corporate existence in 1920 are not presented in this table.]

CITY, TOWN, OR VILLAGE.	County.	1920	1910	1900
Marysville village	Union	3,635	3,576	3,048
Mason village	Warren	816	737	629
Massillon city	Stark	17,428	13,879	11,944
Maumee village	Lucas	3,195	2,307	1,856
Mechanicsburg village	Champaign	1,470	1,446	1,617
Medina village	Medina	3,430	2,734	2,232
Melrose village	Paulding	238	317	383
Mendon village	Mercer	571	621	599
Mentor village	Lake	851	732	624
Metamora village	Fulton	484	475	263
Miamisburg village	Montgomery	4,383	4,271	3,941
Middlefield village	Geauga	706	640	.....
Middlepoint village	Van Wert	670	607	604
Middleport village	Meigs	3,772	3,194	2,799
Middletown city[1]	Butler	23,594	13,152	9,215
Midland village	Clinton	312	327	338
Midway village	Madison	301	483	274
Mifflin village	Ashland	133	153	185
Milan village	Erie	653	696	653
Milford village[2]	Clermont, Hamilton	1,525	1,321	1,149
Milford Center village	Union	671	685	682
Millbury village	Wood	232	276	284
Milledgeville village	Fayette	217	187	201
Miller City village	Putnam	195	218	163
Millersburg village	Holmes	2,098	2,020	1,998
Millersport village	Fairfield	370	.....	.....
Milton Center village	Wood	194	350	325
Miltonsburg village	Monroe	84	92	130
Mineral City village	Tuscarawas	800	1,032	1,220
Minerva village[3]	Carroll, Stark	2,261	1,396	1,200
Mingo Junction village	Jefferson	4,616	4,049	2,954
Minster village	Auglaize	1,538	1,583	1,465
Mogadore village[4]	Portage, Summit	751	438	.....
Monroe village	Butler	266	255	.....
Monroeville village	Huron	1,185	1,152	1,211
Montezuma village	Mercer	175	228	317
Montgomery village	Hamilton	378	.....	.....
Montpelier village	Williams	3,052	2,759	1,869
Morral village	Marion	387	334	.....
Morristown village	Belmont	315	280	350
Morrow village	Warren	803	832	869
Moscow town	Clermont	274	327	475
Mount Blanchard village	Hancock	427	451	456
Mount Cory village	Hancock	252	290	312
Mount Eaton village	Wayne	177	208	232
Mount Gilead village	Morrow	1,837	1,673	1,528
Mount Healthy village	Hamilton	2,255	1,799	1,354
Mount Orab village	Brown	545	539	561
Mount Pleasant village	Jefferson	635	701	626
Mount Sterling town	Madison	1,113	1,071	980
Mount Vernon city	Knox	9,237	9,087	6,633
Mount Victory village	Hardin	723	740	734
Mowrystown village	Highland	350	326	.....
Murray City village	Hocking	1,493	1,386	1,118
Mutual village	Champaign	157	134	163
Napoleon village	Henry	4,143	4,007	3,639
Nashville village	Holmes	211	268	266
Navarre village	Stark	1,385	1,357	963
Nellie village	Coshocton	144	133	.....
Nelsonville city	Athens	6,440	6,082	5,421
Nevada village	Wyandot	793	889	889
Neville town	Clermont	128	200	205
New Albany village	Franklin	200	215	224
New Alexandria village	Jefferson	141	185	148
New Athens village	Harrison	408	376	435
New Bloomington village (Agosta P. O.).	Marion	240	304	399
New Boston village	Scioto	4,817	1,858	.....
New Bremen village	Auglaize	1,502	1,586	1,318
New Carlisle village	Clark	1,019	1,058	995
New Comerstown village	Tuscarawas	3,389	2,943	2,650
New Concord village	Muskingum	889	683	675
New Holland village[5]	Fayette, Pickaway	810	804	824
New Knoxville village	Auglaize	537	487	436
New Lebanon village	Miami	185	227	224
New Lebanon village	Montgomery	273	202	145
New Lexington village	Perry	3,157	2,559	1,701
New London village	Huron	1,470	1,557	1,180
New Madison village	Darke	608	628	590
New Matamoras village[6]	Washington	896	711	817
New Middletown village	Mahoning	168	.....	.....
New Paris village	Preble	907	870	790
New Philadelphia city	Tuscarawas	10,718	8,542	6,213
New Richmond village	Clermont	1,714	1,733	1,916
New Riegel village	Seneca	246	268	298
New Straitsville village	Perry	2,208	2,242	2,302
New Vienna village	Clinton	704	793	805
New Washington village	Crawford	919	889	824
New Waterford village	Columbiana	438	509	.....
New Weston village	Darke	232	258	.....
Newark city	Licking	26,718	25,404	18,157
Newburgh Heights village	Cuyahoga	2,957	940	.....
Newton Falls village	Trumbull	1,100	757	732
Newtonsville village	Clermont	120	142	.....
Newtown village	Hamilton	534	546	.....
Ney village	Defiance	282	298	289
Niles city[6]	Trumbull	13,080	8,361	7,468
North Baltimore village	Wood	2,439	2,503	3,561
North Bend village	Hamilton	597	560	532
North Canton village[7]	Stark	1,597	865	.....
North College Hill village	Hamilton	1,104	.....	.....
North Kingsville village	Ashtabula	598	.....	.....
North Lewisburg village	Champaign	720	793	846
North Olmsted village	Cuyahoga	1,419	1,030	.....
North Randall village	Cuyahoga	652	62	.....
North Robinson village	Crawford	159	155	200
Northfield village	Summit	861	.....	.....
Norwalk city	Huron	7,379	7,858	7,074
Norwich village	Muskingum	142	186	253
Norwood city	Hamilton	24,066	16,185	6,480
Oak Harbor village	Ottawa	1,858	1,559	1,631
Oak Hill village	Jackson	1,394	1,148	825
Oakwood village	Montgomery	1,473	358	.....
Oakwood village	Paulding	443	496	342
Oberlin village	Lorain	4,236	4,365	4,082
Octa village	Fayette	107	91	123
Ohio City village	Van Wert	848	860	862
Olmsted Falls village	Cuyahoga	374	394	330
Orangeville village	Trumbull	222	185	223
Orrville village	Wayne	4,107	3,101	1,901
Osborn village	Greene	1,059	866	948
Osgood village	Darke	175	214	224
Ostrander village	Delaware	391	431	401
Ottawa village	Putnam	2,167	2,182	2,322
Ottoville village	Putnam	435	477	369
Otway village	Scioto	289	234	274
Owensville village	Clermont	295	289	260
Oxford village	Butler	2,146	2,017	2,009
Painesville city	Lake	7,272	5,501	5,024
Palestine village	Darke	199	216	210
Pandora village	Putnam	669	562	409
Parma Heights village	Cuyahoga	310	.....	.....
Pataskala village	Licking	771	800	675
Patterson village	Hardin	173	191	219
Paulding village	Paulding	2,106	2,081	2,080
Payne village	Paulding	984	1,207	1,336
Peebles village	Adams	1,008	921	763
Pemberville village	Wood	938	1,006	1,081
Peninsula village	Summit	520	536	579
Perry village	Lake	473	.....	.....
Perrysburg village	Wood	2,429	1,913	1,766
Perrysville village	Ashland	575	541	513
Phillipsburg village	Montgomery	348	343	.....
Pickerington village	Fairfield	358	310	263
Piketon village	Pike	664	668	625
Pioneer village	Williams	774	660	603
Piqua city	Miami	15,044	13,388	12,172
Pitsburg village	Darke	302	240	157
Plain City village[8]	Madison, Union	1,330	1,407	1,432
Plainfield village	Coshocton	172	215	255
Pleasant City village	Guernsey	781	788	1,006
Pleasant Hill village	Miami	682	571	557
Pleasant Plain village	Warren	154	.....	.....
Pleasantville village	Fairfield	479	608	501
Plymouth village[9]	Huron, Richland	1,374	1,314	1,154
Poland village	Mahoning	561	367	370
Polk village	Ashland	263	250	232
Pomeroy village	Meigs	4,294	4,023	4,639
Port Clinton village	Ottawa	3,928	3,007	2,450
Port Jefferson village	Shelby	237	233	355
Port Washington village	Tuscarawas	382	421	424

[1] See county footnote, Table 2. Part of Lemon township (population 1,076 in 1920) and part of Madison township (no population) annexed to Middletown city Mar. 17, 1920. Total population of city, including this annexation, 24,670.
[2] Part in Clermont County: 1,454 in 1920; 1,263 in 1910; 1,063 in 1900. Part in Hamilton County: 71 in 1920; 58 in 1910; 86 in 1900.
[3] Part in Carroll County: 1,107 in 1920; 640 in 1910; 545 in 1900. Part in Stark County: 1,154 in 1920; 756 in 1910; 655 in 1900.
[4] Part in Portage County, 204 in 1920; part in Summit County, 547 in 1920. Returned in 1910 as located wholly in Summit County.
[5] Part in Fayette County: 131 in 1920; 132 in 1910; 132 in 1900. Part in Pickaway County: 679 in 1920; 672 in 1910; 692 in 1900.
[6] See county footnote, Table 2.
[7] Name changed from New Berlin since 1910.
[8] Part in Madison County: 840 in 1920; 893 in 1910; 1,008 in 1900. Part in Union County: 490 in 1920; 514 in 1910; 424 in 1900.
[9] Part in Huron County: 488 in 1920; 494 in 1910; 388 in 1900. Part in Richland County: 886 in 1920; 820 in 1910; 766 in 1900.

TABLE 3.—POPULATION OF INCORPORATED PLACES: 1920, 1910, AND 1900—Continued.

[The absence of population figures for 1910 or 1900 indicates that the place was incorporated at some date between the censuses, unless otherwise explained by footnote. Places which in 1910 were incorporated but, through surrender of charter or for other reasons, have no corporate existence in 1920 are not presented in this table.]

CITY, TOWN, OR VILLAGE.	County.	1920	1910	1900
Port William village	Clinton	294	298	200
Portage village	Wood	408	450	546
Portsmouth city [1]	Scioto	33,011	23,481	17,870
Powhatan Point village	Belmont	406	415	470
Proctorville village	Lawrence	629	577	523
Prospect village	Marion	949	945	983
Put in Bay village	Ottawa	216	259	317
Quaker City village	Guernsey	732	746	878
Quincy village	Logan	474	594	642
Racine village	Meigs	472	540	327
Rarden village	Scioto	302	350	443
Ravenna city	Portage	7,219	5,310	4,003
Rawson village	Hancock	416	470	473
Reading village	Hamilton	4,540	3,985	3,076
Rendville village	Perry	515	623	790
Republic village	Seneca	393	475	656
Reynoldsburg village	Franklin	491	431	339
Richmond village	Jefferson	358	372	373
Richmond village	Lake	248	203	332
Richmond Heights village	Cuyahoga	265	.....	.....
Richwood village	Union	1,601	1,729	1,640
Ridgeway village [2]	Hardin, Logan	456	427	447
Ripley village	Brown	1,529	1,840	2,248
Rising Sun village	Wood	479	599	660
Rittman village	Wayne	1,803	.....	.....
Rochester village	Lorain	157	186	167
Rock Creek village	Ashtabula	483	455	478
Rockford village	Mercer	1,075	1,186	1,207
Rocky Ridge village	Ottawa	215	349	414
Rocky River village	Cuyahoga	1,861	1,174	1,319
Rogers village	Columbiana	241	258	287
Rome village	Adams	200	243	.....
Roscoe village	Coshocton	629	595	.....
Roseville village [3]	Muskingum, Perry	1,349	2,113	1,207
Rossburg village	Darke	246	261	251
Roswell village	Tuscarawas	420	514	.....
Rushsylvania village	Logan	479	560	552
Rushville village	Fairfield	209	246	257
Russellville village	Brown	435	438	394
Rutland village	Meigs	500	.....	.....
Sabina village	Clinton	1,504	1,514	1,481
St. Bernard city	Hamilton	6,312	5,002	3,384
St. Clairsville village	Belmont	1,561	1,393	1,210
St. Henry village	Mercer	561	560	.....
St. Louisville village	Licking	263	244	285
St. Marys city	Auglaize	5,679	5,732	5,359
St. Paris village	Champaign	1,226	1,261	1,222
Salem city	Columbiana	10,305	8,943	7,582
Salesville village	Guernsey	247	265	286
Salineville village	Columbiana	2,700	2,403	2,353
Sandusky city	Erie	22,897	19,989	19,664
Santoy village	Perry	976	.....	.....
Sarahsville village	Noble	186	281	279
Sardinia village	Brown	561	534	.....
Savannah village	Ashland	268	262	290
Scio village	Harrison	861	958	1,214
Sciotoville village [1]	Scioto	2,182	.....	.....
Scott village [4]	Paulding, Van Wert	342	472	547
Seaman village	Adams	553	.....	.....
Sebring village	Mahoning	3,541	2,104	887
Senecaville village	Guernsey	947	893	623
Seven Mile village	Butler	369	340	351
Seville village	Medina	691	602	602
Shadyside village	Belmont	3,084	.....	.....
Shaker Heights village	Cuyahoga	1,616	.....	.....
Shanesville village	Tuscarawas	352	334	.....
Sharonville village	Hamilton	753	.....	.....
Sharples village	Lucas	345	.....	.....
Shawnee village	Perry	1,918	2,280	2,966
Shelby village	Richland	5,578	4,903	4,085
Sherrodsville village	Carroll	377	721	926
Sherwood village	Defiance	543	566	455
Shiloh village	Richland	430	555	597
Shreve village	Wayne	1,094	1,016	1,043
Sidney city	Shelby	8,590	6,607	5,688
Silver Lake village	Summit	120	.....	.....
Silverton village	Hamilton	795	459	.....
Sinking Spring village	Highland	128	187	238
Smithfield village	Jefferson	620	589	503
Smithville village	Wayne	482	447	474
Somerset village	Perry	1,339	1,286	1,124
Somerville village	Butler	305	349	360
South Amherst village	Lorain	944	.....	.....
South Bloomfield village	Pickaway	230	212	223
South Charleston village	Clark	1,267	1,181	1,096
South Euclid village	Cuyahoga	1,605	.....	.....
South Lebanon village	Warren	675	626	434
South Point village	Lawrence	406	316	281
South Salem village	Ross	193	211	264
South Solon village	Madison	442	420	319
South Webster village	Scioto	604	499	445
South Zanesville village	Muskingum	1,010	853	.....
Sparta village	Morrow	164	191	215
Spencer village	Medina	527	.....	.....
Spencerville village	Allen	1,543	1,748	1,874
Spring Valley village	Greene	444	443	522
Springboro village	Warren	341	355	433
Springfield city	Clark	60,840	46,921	38,253
Springhills village	Champaign	98	127	157
Stafford village	Monroe	158	174	.....
Steubenville city	Jefferson	28,508	22,391	14,349
Stockport village	Morgan	455	438	376
Stone Creek village	Tuscarawas	133	144	.....
Strasburg village	Tuscarawas	917	835	461
Stratton village	Jefferson	593	.....	.....
Struthers village	Mahoning	5,847	3,370	.....
Stryker village	Williams	1,014	1,026	1,206
Sugar Creek village	Tuscarawas	618	389	243
Sugar Grove village	Fairfield	420	368	350
Summerfield village	Noble	484	489	511
Sunbury village	Delaware	827	485	464
Swanton village	Fulton	1,248	1,058	887
Sycamore village	Wyandot	839	977	853
Sylvania village	Lucas	1,222	1,002	617
Tarlton village	Pickaway	270	302	388
Taylorsville village	Muskingum	417	495	543
Terrace Park village	Hamilton	410	448	290
Thornville village	Perry	451	411	374
Thurston village	Fairfield	394	.....	.....
Tiffin city	Seneca	14,375	11,894	10,989
Tippecanoe City village	Miami	2,426	2,038	1,703
Tiro village	Crawford	283	321	293
Toledo city [5]	Lucas	243,164	168,497	131,822
Tontogany village	Wood	303	314	352
Toronto village	Jefferson	4,684	4,271	3,526
Tremont City village	Clark	287	.....	.....
Trenton village	Butler	618	564	387
Trimble village	Athens	806	711	625
Trotwood village	Montgomery	422	348	.....
Troy city	Miami	7,260	6,122	5,881
Tuscarawas village	Tuscarawas	499	471	412
Uhrichsville village	Tuscarawas	6,428	4,751	4,582
Union City village [6]	Darke	1,534	1,595	1,282
Uniontown village	Muskingum	168	210	245
Unionville Center village	Union	193	239	259
Uniopolis village	Auglaize	193	245	.....
Upper Arlington village	Franklin	620	.....	.....
Upper Sandusky village	Wyandot	3,708	3,779	3,355
Urbana city	Champaign	7,621	7,739	6,808
Utica village	Licking	1,658	1,729	826
Valley View village	Cuyahoga	403	.....	.....
Van Buren village	Hancock	273	303	367
Van Wert city	Van Wert	8,100	7,157	6,422
Vandalia village	Montgomery	257	221	284
Vanlue village	Hancock	368	400	356
Venedocia village	Van Wert	280	247	199
Vermilion village	Erie	1,436	1,369	1,184
Verona village [7]	Montgomery, Preble	317	.....	.....
Versailles village	Darke	1,563	1,580	1,478
Vienna village (South Vienna P. O.).	Clark	392	368	.....
Vinton village	Gallia	407	324	304
Wadsworth village	Medina	4,742	3,073	1,764
Walbridge village	Wood	584	.....	.....
Waldo village	Marion	344	319	278
Wapakoneta city	Auglaize	5,295	5,349	3,915
Warren city [5]	Trumbull	27,050	11,081	8,529
Warsaw village	Coshocton	488	512	458
Washington village	Guernsey	383	366	374
Washington Court House city	Fayette	7,962	7,277	5,751

[1] See county footnote, Table 2. Part of Porter township, comprising Sciotoville village (population 2,182 in 1920), annexed to Portsmouth city since Jan. 1, 1920; total population of Portsmouth, including this annexation, 35,193.

[2] Part in Hardin County: 309 in 1920; 272 in 1910; 334 in 1900. Part in Logan County: 147 in 1920; 155 in 1910; 113 in 1900.

[3] Part in Muskingum County: 1,099 in 1920; 1,171 in 1910; 883 in 1900. Part in Perry County: 250 in 1920; 942 in 1910; 324 in 1900.

[4] Part in Paulding County: 142 in 1920; 193 in 1910; 203 in 1900. Part in Van Wert County: 200 in 1920; 279 in 1910; 344 in 1900.

[5] See county footnote, Table 2.

[6] Combined population of Union City village, Darke County, Ohio, and Union City, Randolph County, Ind.: 4,940 in 1920; 4,804 in 1910; 3,998 in 1900.

[7] Part in Montgomery County, 44 in 1920; part in Preble County, 273 in 1920.

TABLE 3.—POPULATION OF INCORPORATED PLACES: 1920, 1910, AND 1900—Continued.

[The absence of population figures for 1910 or 1900 indicates that the place was incorporated at some date between the censuses, unless otherwise explained by footnote. Places which in 1910 were incorporated but, through surrender of charter or for other reasons, have no corporate existence in 1920 are not presented in this table.]

CITY, TOWN, OR VILLAGE.	County.	1920	1910	1900
Washingtonville village [1]	Columbiana / Mahoning	823	957	1,092
Waterville village	Lucas	779	834	703
Wauseon village	Fulton	3,035	2,650	2,148
Waverly village	Pike	1,625	1,803	1,854
Waynesburg village	Stark	978	760	613
Waynesfield village	Auglaize	584	542	542
Waynesville village	Warren	668	705	723
Wellington village	Lorain	2,245	2,131	2,094
Wellston city	Jackson	6,687	6,875	8,045
Wellsville city	Columbiana	8,849	7,769	6,146
West Alexandria village	Preble	994	1,030	740
West Cairo village	Allen	380	386	338
West Carrollton village	Montgomery	1,430	1,285	987
West Elkton village	Preble	204	230	215
West Farmington village	Trumbull	317	446	516
West Jefferson village	Madison	1,170	1,043	803
West Lafayette village	Coshocton	921	840	.....
West Leipsic village	Putnam	271	253	346
West Liberty village	Logan	1,347	1,288	1,236
West Manchester village	Preble	409	445	384
West Mansfield village	Logan	737	913	875
West Millgrove village	Wood	132	191	236
West Milton village	Miami	1,256	1,207	904
West Park village [3]	Cuyahoga	8,581	3,179	2,038
West Rushville village	Fairfield	142	147	161
West Salem village	Wayne	636	642	656
West Union village	Adams	992	1,080	1,033
West Unity village	Williams	906	980	897
Western Star village [3]	Medina / Summit	173	154	148
Westerville village	Franklin	2,480	1,903	1,462
Weston village	Wood	844	913	953
Wharton village	Wyandot	361	485	439
Whitehouse village	Lucas	513	506	621
Wickliffe village	Lake	1,503	.....	.....
Wilkesville village	Vinton	224	203	223
Willard village [4]	Huron	3,889	2,950	2,348
Williamsburg village	Clermont	969	913	1,002
Williamsport village	Pickaway	554	536	547
Willoughby village	Lake	2,656	2,072	1,753
Willshire village	Van Wert	546	653	560
Wilmington village	Clinton	5,037	4,491	3,613
Wilmot village	Stark	227	258	354
Winchester village	Adams	913	927	796
Windham village	Portage	314	261	283
Woodsfield village	Monroe	2,394	2,502	1,801
Woodstock village	Champaign	336	310	325
Woodville village	Sandusky	910	807	831
Wooster city	Wayne	8,204	6,136	6,063
Worthington village	Franklin	705	547	443
Wren village	Van Wert	314	277	242
Wyoming village	Hamilton	2,323	1,893	1,450
Xenia city [5]	Greene	9,110	8,706	8,696
Yellow Springs village	Greene	1,264	1,360	1,371
Yorkshire village	Darke	123	182	.....
Yorkville village [6]	Belmont / Jefferson	1,754	.....	.....
Youngstown city [7]	Mahoning	132,358	79,066	44,885
Zaleski village	Vinton	395	476	577
Zanesfield village	Logan	213	250	278
Zanesville city	Muskingum	29,569	28,026	23,538
Zoar village	Tuscarawas	178	182	290

[1] Part in Columbiana County: 568 in 1920; 713 in 1910; 823 in 1900. Part in Mahoning County: 255 in 1920; 244 in 1910; 269 in 1900.
[2] Name changed from Rockport since 1910.
[3] Part in Medina County: 86 in 1920; 75 in 1910; 67 in 1900. Part in Summit County: 87 in 1920; 79 in 1910; 81 in 1900.
[4] Name changed from Chicago Junction since 1910.
[5] Part of Xenia township (population, 630 in 1920) annexed to Xenia city July 26, 1920. Total population of city including this annexation, 9,740.
[6] Part in Belmont County, 436 in 1920; part in Jefferson County, 1,318 in 1920.
[7] See county footnote, Table 2.

TABLE 4.—POPULATION OF WARDS OF CITIES AND VILLAGES HAVING 5,000 INHABITANTS OR MORE: 1920.

WARD.	1920
Akron city	**208,435**
Ward 1	23,616
Ward 2	12,634
Ward 3	19,097
Ward 4	21,591
Ward 5	35,778
Ward 6	50,245
Ward 7	30,822
Ward 8	14,652
Alliance city	**21,603**
Ward 1	4,038
Ward 2	3,017
Ward 3	5,947
Ward 4	8,601
Ashland city	**9,249**
Ward 1	2,046
Ward 2	3,382
Ward 3	1,683
Ward 4	2,138
Ashtabula city	**22,082**
Ward 1	5,452
Ward 2	3,614
Ward 3	5,962
Ward 4	7,054
Athens city	**6,418**
Ward 1	2,014
Ward 2	1,197
Ward 3	942
Ward 4	2,265
Barberton city	**18,811**
Ward 1	4,789
Ward 2	4,274
Ward 3	5,572
Ward 4	4,176
Bellaire city	**15,061**
Ward 1	4,969
Ward 2	2,896
Ward 3	3,041
Ward 4	4,155
Bellefontaine city	**9,336**
Ward 1	2,124
Ward 2	2,154
Ward 3	3,187
Ward 4	1,871
Bellevue city	**5,776**
Ward 1	697
Ward 2	1,512
Ward 3	1,200
Ward 4	2,367
Bowling Green city	**5,788**
Ward 1	1,635
Ward 2	1,487
Ward 3	1,345
Ward 4	1,321
Bucyrus city	**10,425**
Ward 1	2,862
Ward 2	2,780
Ward 3	2,449
Ward 4	2,334
Cambridge city	**13,104**
Ward 1	3,317
Ward 2	2,377
Ward 3	4,636
Ward 4	2,774
Canton city	**87,091**
Ward 1	7,206
Ward 2	17,994
Ward 3	7,595
Ward 4	9,714
Ward 5	13,660
Ward 6	16,779
Ward 7	14,143
Chillicothe city	**15,831**
Ward 1	4,329
Ward 2	4,344
Ward 3	3,764
Ward 4	3,394
Cincinnati city	**401,247**
Ward 1	16,322
Ward 2	28,664
Ward 3	23,533
Ward 4	15,605
Ward 5	12,863
Ward 6	11,175
Ward 7	11,098
Ward 8	9,679
Ward 9	16,377
Ward 10	12,507
Ward 11	16,336
Ward 12	18,209
Ward 13	22,296
Ward 14	12,490
Ward 15	13,404
Ward 16	13,984
Ward 17	13,965
Ward 18	12,653
Ward 19	14,249
Ward 20	24,147
Ward 21	11,009
Ward 22	10,850
Ward 23	16,446
Ward 24	17,982
Ward 25	13,763
Ward 26	12,141
Circleville city	**7,049**
Ward 1	2,185
Ward 2	1,543
Ward 3	1,296
Ward 4	2,025
Cleveland city	**796,841**
Ward 1	25,079
Ward 2	34,225
Ward 3	23,059
Ward 4	23,577
Ward 5	21,750
Ward 6	35,913
Ward 7	34,576
Ward 8	21,388
Ward 9	20,274
Ward 10	25,269
Ward 11	29,010
Ward 12	37,066
Ward 13	24,302
Ward 14	33,278
Ward 15	52,598
Ward 16	60,952
Ward 17	28,436
Ward 18	26,715
Ward 19	27,949
Ward 20	21,021
Ward 21	21,864
Ward 22	22,230
Ward 23	32,721
Ward 24	30,663
Ward 25	22,981
Ward 26	59,945
Cleveland Heights village (Not reported by wards.)	15,236
Columbus city	**237,031**
Ward 1	16,400
Ward 2	10,680
Ward 3	16,969

TABLE 4.—POPULATION OF WARDS OF CITIES AND VILLAGES HAVING 5,000 INHABITANTS OR MORE: 1920—Contd.

WARD.	1920
Columbus city—Contd.	
Ward 4	14,201
Ward 5	17,090
Ward 6	15,879
Ward 7	12,963
Ward 8	11,212
Ward 9	10,048
Ward 10	12,736
Ward 11	22,047
Ward 12	12,600
Ward 13	17,309
Ward 14	11,672
Ward 15	11,908
Ward 16	23,317
Conneaut city	**9,343**
Ward 1	2,547
Ward 2	3,338
Ward 3	1,982
Ward 4	1,476
Coshocton city	**10,847**
Ward 1	2,475
Ward 2	1,657
Ward 3	2,341
Ward 4	4,374
Cuyahoga Falls village (Not reported by wards.)	**10,200**
Dayton city	**152,559**
Ward 1	9,152
Ward 2	9,083
Ward 3	12,278
Ward 4	16,109
Ward 5	12,706
Ward 6	16,267
Ward 7	14,885
Ward 8	10,405
Ward 9	12,095
Ward 10	18,235
Ward 11	10,929
Ward 12	10,415
Defiance city	**8,876**
Ward 1	2,856
Ward 2	2,006
Ward 3	1,405
Ward 4	2,609
Delaware city	**8,756**
Ward 1	2,522
Ward 2	3,046
Ward 3	1,167
Ward 4	2,021
Delphos city	**5,745**
Ward 1	1,600
Ward 2	1,569
Ward 3	1,708
Ward 4	868
Dennison village (Not reported by wards.)	**5,524**
Dover city	**8,101**
Ward 1	3,304
Ward 2	1,893
Ward 3	1,313
Ward 4	1,591
East Cleveland city	**27,292**
Ward 1	4,363
Ward 2	5,015
Ward 3	9,795
Ward 4	8,119
East Liverpool city	**21,411**
Ward 1	4,886
Ward 2	5,553
Ward 3	4,714
Ward 4	6,258
East Palestine village (Not reported by wards.)	**5,750**
East Youngstown village (Not reported by wards.)	**11,237**
Elyria city	**20,474**
Ward 1	3,860
Ward 2	6,308
Ward 3	6,242
Ward 4	4,064
Findlay city	**17,021**
Ward 1	3,875
Ward 2	4,215
Ward 3	4,156
Ward 4	4,775
Fostoria city	**9,987**
Ward 1	3,105
Ward 2	1,658
Ward 3	2,405
Ward 4	2,819
Fremont city	**12,468**
Ward 1	2,813
Ward 2	4,568
Ward 3	3,018
Ward 4	2,069
Galion city	**7,374**
Ward 1	1,392
Ward 2	2,534
Ward 3	1,382
Ward 4	2,066
Gallipolis city	**6,070**
Ward 1	1,047
Ward 2	1,048
Ward 3	1,123
Ward 4	2,852
Girard village (Not reported by wards.)	**6,556**
Greenville city	**7,104**
Ward 1	1,557
Ward 2	2,122
Ward 3	2,039
Ward 4	1,386
Hamilton city	**39,675**
Ward 1	9,427
Ward 2	6,635
Ward 3	6,605
Ward 4	7,044
Ward 5	4,986
Ward 6	4,078
Ironton city	**14,007**
Ward 1	2,952
Ward 2	3,406
Ward 3	3,706
Ward 4	3,943
Jackson city	**5,842**
Ward 1	1,172
Ward 2	1,815
Ward 3	1,169
Ward 4	1,686
Kenmore village (Not reported by wards.)	**12,683**
Kent village (Not reported by wards.)	**7,070**
Kenton city	**7,690**
Ward 1	2,070
Ward 2	1,314
Ward 3	1,999
Ward 4	2,307
Lakewood city	**41,732**
Ward 1	9,492
Ward 2	10,185
Ward 3	8,136
Ward 4	13,919
Lancaster city	**14,706**
Ward 1	5,439
Ward 2	3,467
Ward 3	3,026
Ward 4	2,774
Lima city	**41,326**
Ward 1	5,601
Ward 2	8,348
Ward 3	5,885
Ward 4	8,733
Ward 5	6,979
Ward 6	5,780
Logan village	**5,493**
Ward 1	1,587
Ward 2	1,505
Ward 3	1,036
Ward 4	1,365
Lorain city	**37,295**
Ward 1	4,040
Ward 2	6,095
Ward 3	7,592
Ward 4	3,997
Ward 5	9,179
Ward 6	6,392
Mansfield city	**27,824**
Ward 1	9,091
Ward 2	7,914
Ward 3	4,849
Ward 4	5,970
Marietta city	**15,140**
Ward 1	4,225
Ward 2	3,649
Ward 3	4,467
Ward 4	2,799
Marion city	**27,891**
Ward 1	6,353
Ward 2	5,608
Ward 3	11,380
Ward 4	4,490
Martins Ferry city	**11,634**
Ward 1	1,977
Ward 2	3,874
Ward 3	3,036
Ward 4	2,747
Massillon city	**17,428**
Ward 1	4,715
Ward 2	4,680
Ward 3	3,916
Ward 4	4,117
Middletown city	**23,594**
Ward 1	2,955
Ward 2	6,193
Ward 3	7,175
Ward 4	7,271
Mount Vernon city	**9,237**
Ward 1	2,167
Ward 2	1,998
Ward 3	2,587
Ward 4	2,485
Nelsonville city	**6,440**
Ward 1	1,487
Ward 2	1,548
Ward 3	1,094
Ward 4	2,311
New Philadelphia city	**10,718**
Ward 1	4,623
Ward 2	2,171
Ward 3	3,227
Ward 4	697
Newark city	**26,718**
Ward 1	5,662
Ward 2	3,258
Ward 3	2,963
Ward 4	4,930
Ward 5	5,672
Ward 6	4,233
Niles city	**13,080**
Ward 1	4,028
Ward 2	4,185
Ward 3	3,459
Ward 4	1,408
Norwalk city	**7,379**
Ward 1	2,088
Ward 2	1,751
Ward 3	1,443
Ward 4	2,097
Norwood city	**24,966**
Ward 1	4,500
Ward 2	7,322
Ward 3	2,926
Ward 4	10,218
Painesville city	**7,272**
Ward 1	1,702
Ward 2	2,131
Ward 3	1,631
Ward 4	1,808
Piqua city	**15,044**
Ward 1	2,777
Ward 2	4,673
Ward 3	3,494
Ward 4	4,100
Portsmouth city	**33,011**
Ward 1	5,956
Ward 2	5,636
Ward 3	5,960
Ward 4	15,459
Ravenna city	**7,219**
Ward 1	1,918
Ward 2	1,279
Ward 3	2,276
Ward 4	1,746
St. Bernard city	**6,312**
Ward 1	1,031
Ward 2	909
Ward 3	2,245
Ward 4	2,127
St. Marys city	**5,679**
Ward 1	1,716
Ward 2	1,697
Ward 3	1,324
Ward 4	942
Salem city	**10,305**
Ward 1	3,318
Ward 2	1,654
Ward 3	2,057
Ward 4	3,276
Sandusky city	**22,897**
Ward 1	4,298
Ward 2	7,424
Ward 3	6,637
Ward 4	4,538
Shelby village (Not reported by wards.)	**5,578**

TABLE 4.—POPULATION OF WARDS OF CITIES AND VILLAGES HAVING 5,000 INHABITANTS OR MORE: 1920—Contd.

WARD.	1920
Sidney city	**8,590**
Ward 1	1,667
Ward 2	1,936
Ward 3	2,572
Ward 4	2,415
Springfield city	**60,840**
Ward 1	9,781
Ward 2	9,548
Ward 3	8,759
Ward 4	7,012
Ward 5	9,298
Ward 6	8,462
Ward 7	7,980
Steubenville city	**28,508**
Ward 1	9,021
Ward 2	5,736
Ward 3	6,275
Ward 4	7,476
Struthers village (Not reported by wards.)	**5,847**
Tiffin city	**14,375**
Ward 1	3,572
Ward 2	4,294
Ward 3	2,923
Ward 4	3,586
Toledo city	**243,164**
Ward 1	14,856
Ward 2	12,723
Ward 3	22,059
Toledo city—Contd.	
Ward 4	19,279
Ward 5	11,988
Ward 6	8,084
Ward 7	17,080
Ward 8	21,672
Ward 9	16,103
Ward 10	15,921
Ward 11	10,959
Ward 12	12,374
Ward 13	20,230
Ward 14	13,791
Ward 15	13,981
Ward 16	12,064
Troy city	**7,260**
Ward 1	2,164
Ward 2	1,415
Ward 3	2,030
Ward 4	1,651
Uhrichsville village (Not reported by wards.)	**6,428**
Urbana city	**7,621**
Ward 1	1,094
Ward 2	1,378
Ward 3	2,678
Ward 4	2,471
Van Wert city	**8,100**
Ward 1	1,957
Ward 2	1,585
Ward 3	2,417
Ward 4	2,141
Wapakoneta city	**5,295**
Ward 1	1,143
Ward 2	1,922
Ward 3	646
Ward 4	1,584
Warren city	**27,050**
Ward 1	3,617
Ward 2	6,706
Ward 3	8,066
Ward 4	8,661
Washington Court House city	**7,962**
Ward 1	2,761
Ward 2	1,827
Ward 3	1,481
Ward 4	1,893
Wellston city	**6,687**
Ward 1	1,390
Ward 2	2,616
Ward 3	1,379
Ward 4	1,302
Wellsville city	**8,849**
Ward 1	1,967
Ward 2	1,665
Ward 3	2,368
Ward 4	2,849
West Park village (Not reported by wards.)	**8,581**
Wilmington village	**5,037**
Ward 1	1,117
Ward 2	1,223
Ward 3	860
Ward 4	1,837
Wooster city	**8,204**
Ward 1	1,825
Ward 2	1,942
Ward 3	2,580
Ward 4	1,857
Xenia city	**9,110**
Ward 1	2,510
Ward 2	2,534
Ward 3	2,218
Ward 4	1,848
Youngstown city	**132,358**
Ward 1	12,837
Ward 2	18,919
Ward 3	14,551
Ward 4	22,650
Ward 5	14,845
Ward 6	13,690
Ward 7	9,461
Ward 8	11,508
Ward 9	13,897
Zanesville city	**29,569**
Ward 1	3,049
Ward 2	3,911
Ward 3	4,352
Ward 4	6,560
Ward 5	6,296
Ward 6	4,801

TABLE 5.—URBAN AND RURAL POPULATION OF COUNTIES: 1920, 1910, AND 1900.

[A minus sign (—) denotes decrease.]

COUNTY.	POPULATION.						PER CENT URBAN IN TOTAL POPULATION.			PER CENT OF INCREASE IN—				Rural population per square mile: 1920.
	1920		1910		1900					Urban population.		Rural population.		
	Urban.	Rural.	Urban.	Rural.	Urban.	Rural.	1920	1910	1900	1910 to 1920.	1900 to 1910.	1910 to 1920.	1900 to 1910.	
Ohio	3,677,136	2,082,258	2,665,143	2,101,978	1,998,382	2,159,163	63.8	55.9	48.1	38.0	33.4	—0.9	—2.6	51.1
Allen	44,495	23,728	33,004	23,516	24,012	23,964	65.2	58.4	50.1	34.6	37.7	0.9	—1.9	58.4
Ashland	9,249	15,378	6,795	16,180	4,087	17,097	37.6	29.6	19.3	36.1	66.3	—5.0	—5.4	36.5
Ashtabula	34,506	31,039	26,585	32,962	20,082	31,366	52.6	44.6	39.0	29.8	32.4	—5.8	5.1	42.9
Athens	15,998	34,432	14,072	33,726	8,487	30,243	31.7	29.4	21.9	13.7	65.8	2.1	11.5	70.7
Auglaize	10,974	18,553	11,081	20,165	9,274	21,918	37.2	35.5	29.7	—1.0	19.5	—8.0	—8.0	46.7
Belmont	38,621	54,572	30,286	46,570	25,356	35,519	41.4	39.4	41.7	27.5	19.4	17.2	31.1	103.0
Butler	63,269	23,756	48,431	21,840	33,129	23,741	72.7	68.9	58.3	30.6	46.2	8.8	—8.0	52.6
Champaign	7,621	17,450	7,739	18,612	6,868	19,834	30.4	29.4	25.6	—1.5	13.7	—6.2	—6.2	41.4
Clark	60,840	19,888	46,921	19,514	38,253	20,686	75.4	70.6	64.9	29.7	22.7	1.9	—5.7	48.9
Clinton	5,037	17,999	4,491	19,189	3,613	20,589	21.9	19.0	14.9	12.2	24.3	—6.2	—6.8	43.8
Columbiana	54,816	28,315	46,385	30,234	36,287	32,303	65.9	60.5	52.9	18.2	27.8	—6.3	—6.4	53.0
Coshocton	10,847	18,748	9,603	20,518	6,473	22,864	36.7	31.9	22.1	13.0	48.4	—8.6	—10.3	33.6
Crawford	22,112	13,942	19,143	14,893	17,124	16,791	61.3	56.2	50.5	15.5	11.8	—6.4	—11.3	34.1
Cuyahoga	904,188	39,307	599,579	37,846	405,526	33,594	95.8	94.1	92.3	50.8	47.9	3.9	12.7	84.9
Darke	8,638	34,273	7,832	35,101	6,783	35,749	20.1	18.2	15.9	10.3	15.5	—2.4	—1.8	58.5
Defiance	8,876	15,673	7,327	17,171	10,099	16,288	36.2	29.9	38.3	21.1	—27.4	—8.7	5.4	38.7
Delaware	8,756	17,257	9,076	18,106	7,940	18,461	33.7	33.4	30.1	—3.5	14.3	—4.7	—1.9	38.8
Erie	22,897	16,892	19,939	18,338	19,664	17,086	57.5	52.2	52.2	14.5	1.7	—7.9	2.0	66.0
Fairfield	14,706	25,778	13,093	26,108	8,991	25,268	36.3	33.4	26.2	12.3	45.6	—1.3	3.3	52.1
Fayette	7,962	13,556	7,277	14,467	5,751	15,974	37.0	33.5	26.5	9.4	26.5	—6.3	—9.4	32.8
Franklin	237,031	46,920	181,511	40,056	125,560	38,900	83.5	81.9	76.3	30.6	44.6	17.1	3.0	90.8
Fulton	3,035	20,410	2,650	21,264	.....	22,801	12.9	11.1	.....	14.5	.....	—4.0	—6.7	50.4
Gallia	6,070	17,241	5,560	20,185	5,432	22,486	26.0	21.6	19.5	9.2	2.4	—14.6	—10.2	38.4
Greene	9,110	22,111	8,706	21,027	8,696	22,917	29.2	29.3	27.5	4.6	0.1	5.2	—8.2	53.3
Guernsey	15,879	29,473	14,483	28,233	8,241	26,184	35.0	33.9	23.9	9.6	75.7	4.4	7.8	56.9
Hamilton	449,171	44,507	407,259	53,473	349,768	59,711	91.0	88.4	85.4	10.3	16.4	—16.8	—10.4	109.4
Hancock	18,679	19,715	16,403	21,457	18,953	23,040	48.7	43.3	45.1	13.9	—13.5	—8.1	—6.9	36.9
Hardin	7,690	21,477	7,185	23,222	9,428	21,759	26.4	23.6	30.2	7.0	—23.8	—7.5	6.7	45.4
Henry	4,143	19,219	4,007	21,112	3,639	23,643	17.7	16.0	13.3	3.4	10.1	—9.0	—10.7	46.4
Highland	8,700	18,910	8,524	20,187	8,514	22,468	31.5	29.7	27.5	2.1	0.1	—6.3	—10.2	34.4
Hocking	5,493	17,798	4,850	18,800	3,480	20,918	23.6	20.5	14.3	13.3	39.4	—5.3	—10.1	43.3
Huron	14,835	17,589	14,110	20,096	9,881	22,449	45.8	41.3	30.6	5.1	42.8	—12.5	—10.5	35.6
Jackson	12,529	14,813	12,343	18,448	12,717	21,531	45.8	40.1	37.1	1.5	—2.9	—19.7	—14.3	36.7
Jefferson	37,808	39,772	30,711	34,712	20,829	23,528	48.7	46.9	47.0	23.1	47.4	14.6	47.5	97.7
Knox	9,237	20,343	9,087	21,094	6,633	21,135	31.2	30.1	23.9	1.7	37.0	—3.6	—0.2	39.7
Lake	14,139	14,528	5,501	17,426	5,024	16,056	49.3	24.0	23.2	157.0	9.5	—16.6	4.6	60.3
Lawrence	14,007	25,533	13,147	26,341	11,868	27,066	35.4	33.3	30.0	6.5	10.8	—3.1	—4.8	57.6
Licking	26,718	29,708	25,404	30,186	18,157	28,913	47.4	45.7	38.6	5.2	39.9	—1.6	4.4	44.4
Logan	9,336	20,768	8,238	21,846	6,649	23,771	31.0	27.4	21.9	13.3	23.9	—4.9	—8.1	46.0
Lorain	62,005	28,607	48,073	27,964	28,901	25,956	68.4	63.2	52.7	29.0	66.3	2.3	7.7	57.6
Lucas	246,359	29,362	168,497	24,231	131,822	21,737	89.4	87.4	85.8	46.2	27.8	21.2	11.5	85.9
Madison	4,080	15,582	3,530	16,372	3,511	17,079	20.8	17.7	17.1	15.6	0.5	—4.8	—4.1	31.4
Mahoning	152,983	33,327	87,408	28,743	44,885	25,249	82.1	75.3	64.0	75.0	94.7	15.9	13.8	78.0
Marion	27,891	14,113	18,232	15,739	11,862	16,816	66.4	53.7	41.4	53.0	53.7	—10.3	—6.4	34.5
Medina	8,172	17,895	5,807	17,791	.....	21,958	31.3	24.6	.....	40.7	.....	0.6	—19.0	41.1
Meigs	8,066	18,123	7,217	18,377	7,438	21,182	30.8	28.2	26.0	11.8	—3.0	—1.4	—13.2	44.0
Mercer	4,226	22,646	3,493	24,043	2,815	25,206	15.7	12.7	10.0	21.0	24.1	—5.8	—4.6	50.3
Miami	22,304	26,124	19,510	25,537	18,053	25,052	46.1	43.3	41.9	14.3	8.1	2.3	1.9	64.0
Montgomery	156,942	52,590	120,848	42,915	89,274	40,872	74.9	73.8	68.6	29.9	35.4	22.5	5.0	115.6
Muskingum	29,569	28,411	28,026	29,462	23,538	29,647	51.0	48.8	44.3	5.5	19.1	—3.6	—0.6	42.8
Ottawa	3,928	18,265	3,007	19,353	.....	22,213	17.7	13.4	.....	30.6	.....	—5.6	—12.9	67.6
Perry	6,468	29,630	5,587	29,809	2,966	28,875	17.9	15.8	9.3	15.8	88.4	—0.6	3.2	74.3
Pickaway	7,049	18,739	6,744	19,414	6,991	20,025	27.3	25.8	25.9	4.5	—3.5	—3.5	—3.1	38.2
Portage	14,289	21,980	9,798	20,509	8,544	20,702	39.4	32.3	29.2	45.8	14.7	7.2	—0.9	42.2
Preble	3,210	20,028	3,187	20,647	3,155	20,558	13.8	13.4	13.3	0.7	1.0	—3.0	0.4	48.1
Richland	33,402	21,776	25,671	21,996	22,325	21,964	60.5	53.9	50.4	30.1	15.0	—1.0	0.1	43.3
Ross	15,831	25,725	14,508	25,561	12,976	27,904	38.1	36.2	31.7	9.1	11.8	0.6	—8.6	38.5
Sandusky	17,776	19,333	14,661	20,510	12,248	22,063	47.9	41.7	35.7	21.2	19.7	—5.7	—7.0	46.8
Scioto	37,828	25,022	23,481	24,982	17,870	23,111	60.2	48.5	43.6	61.1	31.4	0.2	8.1	40.2
Seneca	22,704	20,472	19,946	22,475	17,379	23,784	52.6	47.0	42.2	13.8	14.8	—8.9	—5.5	37.2
Shelby	8,590	17,333	6,607	18,056	5,688	18,937	33.1	26.8	23.1	30.0	16.2	—4.0	—4.7	42.0
Stark	126,122	51,096	79,179	43,808	51,585	43,162	71.2	64.4	54.4	59.3	53.5	16.6	1.5	90.3
Summit	250,129	35,936	82,497	25,756	50,268	21,447	87.4	76.2	70.1	203.2	64.1	39.5	20.1	88.1
Trumbull	50,006	33,914	23,178	29,588	18,627	27,964	59.6	43.9	40.0	115.7	24.4	14.6	5.8	53.6
Tuscarawas	34,160	29,418	26,865	30,170	22,639	31,112	53.7	47.1	42.1	27.2	18.7	—2.5	—3.0	53.0
Union	3,635	17,283	3,576	18,295	3,048	19,294	17.4	16.4	13.6	1.6	17.3	—5.5	—5.2	33.8
Van Wert	10,676	17,534	9,639	19,480	8,650	21,744	37.8	33.1	28.5	10.8	11.4	—10.0	—10.4	43.2
Warren	6,467	19,249	5,357	19,140	5,691	19,993	25.1	21.9	21.9	20.7	—4.2	0.6	—4.3	46.6
Washington	15,140	27,909	12,923	32,409	13,348	34,897	35.2	28.5	27.7	17.2	—3.2	—14.1	—6.9	44.3
Wayne	12,311	29,035	9,237	28,821	6,063	31,807	29.8	24.3	16.0	33.3	52.4	0.7	—9.4	52.1
Williams	7,304	17,323	6,400	18,798	3,131	21,822	29.7	25.4	12.5	14.1	104.4	—7.8	—13.9	42.1
Wood	5,788	39,104	7,725	38,605	8,628	42,927	12.9	16.7	16.7	—25.1	—10.5	1.3	—10.1	63.9
Wyandot	3,708	15,773	3,779	16,981	3,355	17,770	19.0	18.2	15.9	—1.9	12.6	—7.1	—4.4	33.8
All other counties[1]	.....	282,230	2,502	301,330	.....	333,563	.....	0.8	.....	.....	.....	—6.3	—9.7	43.4

[1] Comprises all counties in which there were no incorporated places having 2,500 inhabitants or more in 1920. These counties are Adams, Brown, Carroll, Clermont, Geauga, Harrison, Holmes, Monroe, Morgan, Morrow, Noble, Paulding, Pike, Putnam, and Vinton.

COMPOSITION AND CHARACTERISTICS OF THE POPULATION.

This section gives detailed statistics as to the composition and characteristics of the population on January 1, 1920. It contains detailed tables which present statistics of color or race, nativity, parentage, sex, age, school attendance, citizenship, illiteracy, dwellings and families, and country of birth, for the state, and for its counties and cities. There are, besides, eight summary tables which reproduce from the detailed tables the more important state and city totals, and, also, tables which cover the following subjects, not included in the second series of state bulletins: Marital condition, state of birth, year of immigration, inability to speak English, country of origin, mother tongue, and ownership of homes. The full presentation of all these subjects is contained in Volume II of the Fourteenth Census Reports.

The principal occupations, as reported for persons 10 years of age and over, are given by sex, color or race, nativity, parentage, and age periods, followed by a summary, by marital condition and age groups, of women gainfully occupied.

Because of the wide differences in characteristics among the various classes of the population, the statistics on each subject are shown according to color or race, and for the white population according to nativity and parentage. Classification according to nativity and parentage has not been deemed necessary for the other races, since nearly all Negroes and Indians are natives of native parentage, while nearly all Chinese and Japanese are either foreign born or of foreign parentage.

The white population is divided into four groups: (1) Native, native parentage—that is, having both parents born in the United States; (2) native, foreign parentage—having both parents born abroad; (3) native, mixed parentage—having one parent native and the other foreign born; (4) foreign born. As the second and third classes do not differ greatly in characteristics, they are combined in certain tables; and in some cases all three native classes are combined.

The presentation of statistics on country of birth of the foreign-born white population is made on the basis of the postwar map. Because of the many political changes which have resulted from the war, comparative figures for 1910 for this class of the population by individual European countries are not presented here.

Since marked differences often exist between urban and rural communities with respect to the composition and characteristics of their population, the two classes are shown separately in connection with several of the subjects. Urban population, as defined by the Census Bureau, is that residing in cities and other incorporated places having 2,500 inhabitants or more, the remainder being classified as rural.

The census inquiry as to school attendance was merely as to whether the person enumerated had attended school, college, or any kind of educational institution at any time between September 1, 1919, and the census date, January 1, 1920.

The Census Bureau classifies as illiterate any person 10 years of age or over who is unable to write in any language, not necessarily English, regardless of ability to read.

The statistics of marital condition relate only to persons 15 years of age and over, as the number of persons under 15 who are married, widowed, or divorced is naturally insignificant. The terms refer only to the marital status of the population on the census date.

The returns as to state of birth are valuable mainly for the light they throw on the migration of the native population within the United States; they show, for each state, the population residing there on January 1, 1920, distributed as born in the state or elsewhere.

Since the foreign-born population consists mainly of foreign-born whites, the statistics for citizenship relate to this class only. The classification embraces four groups, namely, persons reported as naturalized, persons reported as having taken out first papers, persons reported as aliens, and persons for whom citizenship was not reported.

The inquiry as to year of immigration supplies a means for determining what proportion of the immigrants who arrived during a given year or period of years were still alive and residing in this country on the census date.

The foreign white stock comprises the total of three classes, the foreign-born whites, the native whites of foreign parentage (both parents born abroad), and the native whites of mixed parentage (one parent native and the other foreign born). The term "country of origin," as used in this report, signifies the country of birth of the father of a foreign-born person or the foreign-born parent or parents of a native. The term "mother tongue" means the language of customary speech in the homes of immigrants before immigration.

TABLE 1.—COLOR OR RACE, NATIVITY, PARENTAGE, AND SEX, FOR THE STATE AND URBAN AND RURAL POPULATION: 1920, 1910, AND 1900.

CLASS OF POPULATION.	NUMBER.			PER CENT OF TOTAL.			1920		1910		1900		MALES TO 100 FEMALES.[1]		
	1920	1910	1900	1920	1910	1900	Male.	Female.	Male.	Female.	Male.	Female.	1920	1910	1900
THE STATE.															
Total population	5,759,394	4,767,121	4,157,545	100.0	100.0	100.0	2,955,980	2,803,414	2,434,758	2,332,363	2,102,655	2,054,890	105.4	104.4	102.3
White	5,571,893	4,654,897	4,060,204	96.7	97.6	97.7	2,854,664	2,717,229	2,376,082	2,278,815	2,052,252	2,007,952	105.1	104.3	102.2
Negro	186,187	111,452	96,901	3.2	2.3	2.3	100,160	86,027	57,995	53,457	49,985	46,916	116.4	108.5	106.5
Indian	151	127	42	(2)	(2)	(2)	94	57	64	63	32	10	.....	.....	.....
Chinese	941	569	371	(2)	(2)	(2)	876	65	554	15	366	5	.....	.....	.....
Japanese	130	76	27	(2)	(2)	(2)	104	26	63	13	20	7	.....	.....	.....
All other	[3] 92	.....	.....	(2)	.....	.....	82	10	.....	.....	.....	.....	.....	.....	.....
Native white, total	4,893,196	4,057,652	3,602,304	85.0	85.1	86.6	2,463,320	2,429,876	2,029,941	2,027,711	1,805,588	1,796,716	101.4	100.1	100.5
Native parentage	3,669,122	3,033,259	2,651,440	63.7	63.6	63.8	1,860,779	1,808,343	1,527,978	1,505,281	1,336,310	1,315,130	102.9	101.5	101.6
Foreign parentage	838,251	671,275	612,518	14.6	14.1	14.7	413,305	424,946	329,185	342,090	302,624	309,894	97.3	96.2	97.7
Mixed parentage	385,823	353,118	338,346	6.7	7.4	8.1	189,236	196,587	172,778	180,340	166,654	171,692	96.3	95.8	97.1
Foreign-born white	678,697	597,245	457,900	11.8	12.5	11.0	391,344	287,353	346,141	251,104	246,664	211,236	136.2	137.8	116.8
URBAN POPULATION.															
Total	3,677,136	2,665,143	1,998,382	100.0	100.0	100.0	1,878,047	1,799,089	1,345,595	1,319,548	992,320	1,006,062	104.4	102.0	98.6
White	3,519,910	2,582,143	1,933,004	95.7	96.9	96.7	1,793,573	1,726,337	1,302,881	1,279,262	958,955	974,049	103.9	101.8	98.5
Negro	155,975	82,282	64,986	4.2	3.1	3.3	83,358	72,617	42,074	40,208	32,986	32,000	114.8	104.6	103.1
Indian, Chinese, Japanese, and all other	1,251	718	392	(2)	(2)	(2)	1,116	135	640	78	379	13	826.7	.....	.....
Native white, total	2,949,461	2,105,641	1,594,447	80.2	79.0	79.8	1,466,502	1,482,959	1,031,143	1,074,498	781,307	813,140	98.9	96.0	96.1
Native parentage	1,996,363	1,360,068	955,254	54.3	51.0	47.8	1,004,637	991,726	673,419	686,649	472,342	482,912	101.3	98.1	97.8
Foreign parentage	673,465	510,879	639,193	18.3	19.2	32.0	327,122	346,343	245,354	265,525	308,965	330,228	94.5	92.4	93.6
Mixed parentage	279,633	234,694		7.6	8.8		134,743	144,890	112,370	122,324			93.0	91.9	
Foreign-born white	570,449	476,502	338,557	15.5	17.9	16.9	327,071	243,378	271,738	204,764	177,648	160,909	134.4	132.7	110.4
RURAL POPULATION.															
Total	2,082,258	2,101,978	2,159,163	100.0	100.0	100.0	1,077,933	1,004,325	1,089,163	1,012,815	1,110,335	1,048,828	107.3	107.5	105.9
White	2,051,983	2,072,754	2,127,200	98.5	98.6	98.5	1,061,091	990,892	1,073,201	999,553	1,093,297	1,033,903	107.1	107.4	105.7
Negro	30,212	29,170	31,915	1.5	1.4	1.5	16,802	13,410	15,921	13,249	16,999	14,916	125.3	120.2	114.0
Indian, Chinese, Japanese, and all other	63	54	48	(2)	(2)	(2)	40	23	41	13	39	9	.....	.....	.....
Native white, total	1,943,735	1,952,011	2,007,857	93.3	92.9	93.0	996,818	946,917	998,798	953,213	1,024,281	983,576	105.3	104.8	104.1
Native parentage	1,672,759	1,673,191	1,696,186	80.3	79.6	78.6	856,142	816,617	854,559	818,632	863,968	832,218	104.8	104.4	103.8
Foreign parentage	164,786	160,396	311,671	7.9	7.6	14.4	86,183	78,603	83,831	76,565	160,313	151,358	109.6	109.5	105.9
Mixed parentage	106,190	118,424		5.1	5.6		54,493	51,697	60,408	58,016			105.4	104.1	
Foreign-born white	108,248	120,743	119,343	5.2	5.7	5.5	64,273	43,975	74,403	46,340	69,016	50,327	146.2	160.6	137.1

[1] Ratio not shown where number of females is less than 100. [2] Less than one-tenth of 1 per cent. [3] Comprises 38 Filipinos, 35 Hindus, 17 Koreans, and 2 Hawaiians.

TABLE 2.—SCHOOL ATTENDANCE, FOR THE STATE AND URBAN AND RURAL POPULATION: 1920 AND 1910.

AGE PERIOD.	ALL CLASSES.			NATIVE WHITE.						FOREIGN-BORN WHITE.			NEGRO.		
				Native parentage.			Foreign or mixed parentage.								
	Total number.	Attending school.		Total number.	Attending school.		Total number.	Attending school.		Total number.	Attending school.		Total number.	Attending school.	
		Number.	Per cent.		Number.	Per cent.		Number.	Per cent.		Number.	Per cent.		Number.	Per cent.
THE STATE: 1920															
5 to 20 years, inclusive	1,614,777	1,095,577	67.8	1,150,519	792,080	68.8	364,180	247,284	67.9	54,936	27,909	50.8	45,020	28,244	62.7
Male	811,221	547,267	67.5	579,154	395,747	68.3	182,578	123,774	67.8	27,198	14,089	51.8	22,201	13,613	61.3
Female	803,556	548,310	68.2	571,365	396,333	69.4	181,602	123,510	68.0	27,738	13,820	49.8	22,819	14,631	64.1
5 and 6 years	227,978	106,160	46.6	159,078	74,426	46.8	61,690	28,258	45.8	1,583	845	53.4	5,619	2,626	46.7
7 to 13 years	732,550	703,560	96.0	521,937	501,839	96.1	172,866	166,213	96.2	18,373	16,950	92.3	10,349	18,538	95.8
14 and 15 years	185,015	162,380	87.8	134,728	119,547	88.7	38,067	32,739	86.0	7,297	5,870	80.4	4,909	4,211	85.8
16 and 17 years	186,142	82,659	44.4	133,879	64,264	48.0	37,470	13,677	36.5	9,771	2,767	28.3	5,008	1,944	38.8
18 to 20 years	283,092	40,818	14.4	200,897	32,004	15.9	54,087	6,397	11.8	17,912	1,477	8.2	10,135	925	9.1
URBAN POPULATION.															
5 and 6 years	138,450	68,086	49.2	82,481	41,371	50.2	50,146	23,804	47.5	1,379	758	55.0	4,437	2,148	48.4
7 to 13 years	431,056	415,238	96.3	261,520	252,490	96.5	138,941	133,868	96.3	15,435	14,322	92.8	15,140	14,543	96.1
14 to 20 years	401,341	165,787	41.3	250,277	109,374	43.7	104,778	42,314	40.4	30,052	8,710	29.0	16,149	5,357	33.2
RURAL POPULATION.															
5 and 6 years	89,528	38,074	42.5	76,597	33,055	43.2	11,544	4,454	38.6	204	87	42.6	1,182	478	40.4
7 to 13 years	301,494	288,322	95.6	260,417	249,349	95.7	33,925	32,345	95.3	2,938	2,628	89.4	4,209	3,995	94.9
14 to 20 years	252,908	120,070	47.5	219,227	106,441	48.6	24,846	10,499	42.3	4,928	1,404	28.5	3,903	1,723	44.1
THE STATE: 1910															
5 to 20 years, inclusive	1,405,040	881,138	62.7	1,006,327	660,310	65.6	303,963	178,125	58.6	64,986	25,217	38.8	29,660	17,425	58.7
Male	707,172	444,681	62.9	506,011	333,646	65.9	151,348	89,714	59.3	35,410	12,856	36.3	14,330	8,426	58.8
Female	697,868	436,457	62.5	500,316	326,664	65.3	152,615	88,411	57.9	29,576	12,361	41.8	15,330	8,999	58.7
5 and 6 years	181,800	71,002	39.1	135,257	52,679	38.9	38,330	15,401	40.2	4,645	1,736	37.4	3,561	1,183	33.2
7 to 13 years	595,702	560,731	94.1	437,947	413,055	94.3	125,060	118,070	94.4	20,455	18,373	89.8	12,211	11,208	91.8
14 and 15 years	169,173	133,706	79.0	121,473	101,414	83.5	38,477	26,359	68.5	5,568	3,082	55.4	3,635	2,836	78.0
16 and 17 years	180,156	76,376	42.4	126,302	61,451	48.7	41,921	12,270	29.3	8,139	1,157	14.2	3,776	1,488	39.4
18 to 20 years	278,209	39,323	14.1	185,348	31,711	17.1	60,175	6,025	10.0	26,179	869	3.3	6,477	710	11.0
URBAN POPULATION.															
5 and 6 years	93,735	37,449	40.0	57,945	22,812	39.4	29,625	12,291	41.5	3,840	1,523	39.7	2,318	820	35.4
7 to 13 years	301,785	284,708	94.3	181,229	171,420	94.6	95,825	90,646	94.6	16,821	15,277	90.8	7,886	7,345	93.1
14 to 20 years	347,777	115,659	33.3	195,273	75,955	38.9	108,854	32,281	29.7	33,842	4,262	12.6	9,750	3,137	32.2
RURAL POPULATION.															
5 and 6 years	88,065	33,553	38.1	77,312	29,867	38.6	8,705	3,110	35.7	805	213	26.5	1,243	363	29.2
7 to 13 years	293,917	276,023	93.9	256,718	241,635	94.1	29,235	27,424	93.8	3,634	3,096	85.2	4,325	3,863	89.3
14 to 20 years	279,761	133,746	47.8	237,850	118,621	49.9	31,719	12,373	39.0	6,044	846	14.0	4,138	1,897	45.8

TABLE 3.—AGE, FOR THE STATE AND URBAN AND RURAL POPULATION: 1920 AND 1910.

AGE PERIOD.	ALL CLASSES.			NATIVE WHITE.						FOREIGN-BORN WHITE.			NEGRO.		
				Native parentage.			Foreign or mixed parentage.								
	Total.	Male.	Female.	Total.	Male.	Female.	Total.	Male.	Female.	Total.	Male.	Female.	Total.	Male.	Female.
THE STATE.															
All ages: 1920	**5,759,394**	**2,955,980**	**2,803,414**	**3,669,122**	**1,860,779**	**1,808,343**	**1,224,074**	**602,541**	**621,533**	**678,697**	**391,344**	**287,353**	**186,187**	**100,160**	**86,027**
Under 5 years	586,136	297,440	288,696	418,294	212,682	205,612	152,329	76,986	75,343	1,238	642	596	14,227	7,106	7,121
Under 1 year	111,942	56,695	55,247	80,598	40,832	39,766	28,169	14,297	13,872	141	73	68	3,022	1,487	1,535
5 to 9 years	548,802	276,500	272,302	386,568	194,843	191,725	140,632	70,938	69,694	7,535	3,801	3,734	14,048	6,907	7,141
10 to 14 years	508,329	256,614	251,715	364,863	184,613	180,250	113,987	57,357	56,630	15,964	8,032	7,932	13,494	6,597	6,897
15 to 19 years	464,654	232,769	231,885	333,494	167,408	166,086	92,122	45,988	46,134	25,085	12,371	12,714	13,897	6,961	6,936
20 to 44 years	2,309,863	1,201,658	1,108,205	1,403,721	712,475	691,246	430,763	209,003	221,760	379,051	227,919	152,032	94,588	51,506	43,082
45 years and over	1,337,698	688,648	649,050	759,419	387,119	372,300	293,912	142,090	151,822	248,457	138,249	110,208	35,581	20,881	14,700
Age unknown	3,912	2,351	1,561	2,763	1,639	1,124	329	179	150	467	330	137	352	202	150
18 to 44 years	2,499,963	1,296,399	1,203,564	1,539,024	780,163	758,861	467,411	227,025	240,386	391,511	233,566	157,945	101,142	54,865	46,277
21 years and over	3,558,481	1,847,319	1,711,162	2,100,309	1,068,943	1,031,366	707,565	342,977	364,588	622,523	363,504	259,019	126,940	70,853	56,087
Per cent: 1920	100.0	100.0	100.0	100.0	100.0	100.0	100.0	100.0	100.0	100.0	100.0	100.0	100.0	100.0	100.0
Under 5 years	10.2	10.1	10.3	11.4	11.4	11.4	12.4	12.8	12.1	0.2	0.2	0.2	7.6	7.1	8.3
Under 1 year	1.9	1.9	2.0	2.2	2.2	2.2	2.3	2.4	2.2	(1)	(1)	(1)	1.6	1.5	1.8
5 to 9 years	9.5	9.4	9.7	10.5	10.5	10.6	11.5	11.8	11.2	1.1	1.0	1.3	7.5	6.9	8.3
10 to 14 years	8.8	8.7	9.0	9.9	9.9	10.0	9.3	9.5	9.1	2.4	2.1	2.8	7.2	6.6	8.0
15 to 19 years	8.1	7.9	8.3	9.1	9.0	9.2	7.5	7.6	7.4	3.7	3.2	4.4	7.5	6.9	8.1
20 to 44 years	40.1	40.7	39.5	38.3	38.3	38.2	35.2	34.7	35.7	56.0	58.2	52.9	50.8	51.4	50.1
45 years and over	23.2	23.3	23.2	20.7	20.8	20.6	24.0	23.6	24.4	36.6	35.3	38.4	19.1	20.8	17.1
18 to 44 years	43.4	43.9	42.9	41.9	41.9	42.0	38.2	37.7	38.7	57.7	59.7	55.0	54.3	54.8	53.8
21 years and over	61.8	62.5	61.0	57.2	57.4	57.0	57.8	56.9	58.7	91.7	92.9	90.1	68.2	70.7	65.2
Per cent: 1910	100.0	100.0	100.0	100.0	100.0	100.0	100.0	100.0	100.0	100.0	100.0	100.0	100.0	100.0	100.0
Under 5 years	10.1	10.0	10.1	11.7	11.8	11.6	10.8	11.2	10.5	0.7	0.7	0.9	8.0	7.7	8.3
Under 1 year	2.1	2.0	2.1	2.4	2.4	2.4	2.4	2.5	2.3	(1)	(1)	(1)	1.7	1.5	1.8
5 to 9 years	9.2	9.1	9.3	10.7	10.8	10.7	8.9	9.2	8.7	2.3	1.9	2.7	7.7	7.3	8.2
10 to 14 years	8.9	8.8	9.1	10.2	10.3	10.2	9.0	9.1	8.8	2.4	2.1	2.9	8.0	7.6	8.5
15 to 19 years	9.4	9.3	9.5	10.2	10.2	10.2	9.9	10.0	9.8	4.4	4.3	4.5	8.8	8.1	9.6
20 to 44 years	40.0	40.4	39.6	36.9	36.7	37.1	41.4	40.5	42.2	52.6	55.8	48.0	46.4	47.0	45.8
45 years and over	22.3	22.2	22.3	20.1	20.1	20.1	20.0	19.9	20.0	37.4	34.9	40.9	20.5	21.8	19.2
18 to 44 years	43.9	44.2	43.6	41.0	40.7	41.3	45.3	44.4	46.2	55.2	58.5	50.5	50.3	50.5	50.0
21 years and over	60.5	61.0	60.0	55.1	55.1	55.2	59.5	58.7	60.3	88.4	89.1	87.3	65.4	67.6	63.0
URBAN POPULATION.															
All ages: 1920	**3,677,136**	**1,878,047**	**1,799,089**	**1,996,363**	**1,004,637**	**991,726**	**953,098**	**461,865**	**491,233**	**570,449**	**327,071**	**243,378**	**155,975**	**83,358**	**72,617**
Under 5 years	362,776	183,488	179,288	223,983	113,500	110,483	126,379	63,796	62,583	1,017	525	492	11,357	5,644	5,713
Under 1 year	69,757	35,244	34,513	43,569	22,006	21,563	23,627	11,992	11,635	114	53	61	2,437	1,188	1,249
5 to 9 years	328,985	164,922	164,063	197,530	98,790	98,740	113,962	57,455	56,507	6,415	3,235	3,180	11,062	5,434	5,628
10 to 14 years	295,619	147,214	148,405	180,791	89,924	90,867	90,949	45,543	45,406	13,361	6,689	6,672	10,500	5,044	5,456
15 to 19 years	284,023	139,043	144,980	176,996	86,661	90,335	74,420	36,510	37,910	21,449	10,394	11,055	11,106	5,441	5,665
20 to 44 years	1,615,018	845,786	769,232	853,298	435,430	417,868	348,466	167,107	181,359	328,873	197,213	131,660	83,575	45,303	38,272
45 years and over	787,933	395,911	392,022	361,905	179,212	182,693	198,665	91,313	107,352	198,971	108,771	90,200	28,074	16,315	11,759
Age unknown	2,782	1,683	1,099	1,860	1,120	740	257	141	116	363	244	119	301	177	124
Per cent: 1920	100.0	100.0	100.0	100.0	100.0	100.0	100.0	100.0	100.0	100.0	100.0	100.0	100.0	100.0	100.0
Under 5 years	9.9	9.8	10.0	11.2	11.3	11.1	13.3	13.8	12.7	0.2	0.2	0.2	7.3	6.8	7.9
5 to 9 years	8.9	8.8	9.1	9.9	9.8	10.0	12.0	12.4	11.5	1.1	1.0	1.3	7.1	6.5	7.8
10 to 14 years	8.0	7.8	8.2	9.1	9.0	9.2	9.5	9.9	9.2	2.3	2.0	2.7	6.7	6.1	7.5
15 to 19 years	7.7	7.4	8.1	8.9	8.6	9.1	7.8	7.9	7.7	3.8	3.2	4.5	7.1	6.5	7.8
20 to 44 years	43.9	45.0	42.8	42.7	43.3	42.1	36.6	36.2	36.9	57.7	60.3	54.1	53.6	54.3	52.7
45 years and over	21.4	21.1	21.8	18.1	17.8	18.4	20.8	19.8	21.9	34.9	33.3	37.1	18.0	19.6	16.2
Per cent: 1910	100.0	100.0	100.0	100.0	100.0	100.0	100.0	100.0	100.0	100.0	100.0	100.0	100.0	100.0	100.0
Under 5 years	9.6	9.6	9.6	11.5	11.8	11.3	11.9	12.5	11.3	0.8	0.7	0.9	7.1	7.0	7.2
5 to 9 years	8.4	8.3	8.5	10.1	10.2	10.0	9.4	9.9	9.0	2.3	2.0	2.7	6.8	6.4	7.2
10 to 14 years	8.1	7.9	8.3	9.4	9.4	9.4	9.4	9.7	9.1	2.5	2.2	2.9	7.1	6.6	7.5
15 to 19 years	9.3	9.0	9.5	10.3	10.1	10.4	10.6	10.7	10.4	4.7	4.5	5.0	8.3	7.4	9.3
20 to 44 years	44.3	45.2	43.3	41.2	41.4	41.1	42.3	41.4	43.1	54.9	58.5	50.0	50.8	51.6	49.9
45 years and over	20.2	19.7	20.8	17.3	16.9	17.7	16.4	15.7	17.1	34.7	31.9	38.4	19.5	20.4	18.5
RURAL POPULATION.															
All ages: 1920	**2,082,258**	**1,077,933**	**1,004,325**	**1,672,759**	**856,142**	**816,617**	**270,976**	**140,676**	**130,300**	**108,248**	**64,273**	**43,975**	**30,212**	**16,802**	**13,410**
Under 5 years	223,360	113,952	109,408	194,311	99,182	95,129	25,950	13,190	12,760	221	117	104	2,870	1,462	1,408
Under 1 year	42,185	21,451	20,734	37,029	18,826	18,203	4,542	2,305	2,237	27	20	7	585	299	286
5 to 9 years	219,817	111,578	108,239	189,038	96,053	92,985	26,670	13,483	13,187	1,120	566	554	2,986	1,473	1,513
10 to 14 years	212,710	109,400	103,310	184,072	94,689	89,383	23,038	11,814	11,224	2,603	1,343	1,260	2,994	1,553	1,441
15 to 19 years	180,631	93,726	86,905	156,498	80,747	75,751	17,702	9,478	8,224	3,636	1,977	1,659	2,791	1,520	1,271
20 to 44 years	694,845	355,872	338,973	550,423	277,045	273,378	82,297	41,896	40,401	51,078	30,706	20,372	11,013	6,203	4,810
45 years and over	549,765	292,737	257,028	397,514	207,907	189,607	95,247	50,777	44,470	49,486	29,478	20,008	7,507	4,566	2,941
Age unknown	1,130	668	462	903	519	384	72	38	34	104	86	18	51	25	26
Per cent: 1920	100.0	100.0	100.0	100.0	100.0	100.0	100.0	100.0	100.0	100.0	100.0	100.0	100.0	100.0	100.0
Under 5 years	10.7	10.6	10.9	11.6	11.6	11.6	9.6	9.4	9.8	0.2	0.2	0.2	9.5	8.7	10.5
5 to 9 years	10.6	10.4	10.8	11.3	11.2	11.4	9.8	9.6	10.1	1.0	0.9	1.3	9.9	8.8	11.3
10 to 14 years	10.2	10.1	10.3	11.0	11.1	10.9	8.5	8.4	8.6	2.4	2.1	2.9	9.9	9.2	10.7
15 to 19 years	8.7	8.7	8.7	9.4	9.4	9.3	6.5	6.7	6.3	3.4	3.1	3.8	9.2	9.0	9.5
20 to 44 years	33.4	33.0	33.8	32.9	32.4	33.5	30.4	29.8	31.0	47.2	47.8	46.3	36.5	36.9	35.9
45 years and over	26.4	27.2	25.6	23.8	24.3	23.2	35.1	36.1	34.1	45.7	45.9	45.5	24.8	27.2	21.9
Per cent: 1910	100.0	100.0	100.0	100.0	100.0	100.0	100.0	100.0	100.0	100.0	100.0	100.0	100.0	100.0	100.0
Under 5 years	10.7	10.5	10.9	11.8	11.8	11.9	8.0	7.9	8.1	0.6	0.5	0.8	10.5	9.5	11.6
5 to 9 years	10.2	10.0	10.4	11.3	11.2	11.3	7.5	7.3	7.7	2.0	1.6	2.5	10.4	9.6	11.4
10 to 14 years	10.0	9.9	10.1	10.9	11.0	10.9	7.8	7.6	8.0	2.1	1.7	2.6	10.8	10.2	11.6
15 to 19 years	9.5	9.5	9.5	10.1	10.2	10.1	8.2	8.3	8.0	3.3	3.7	2.6	10.2	10.0	10.6
20 to 44 years	34.7	34.6	34.9	33.4	32.9	33.9	38.9	38.3	39.5	43.4	46.0	39.3	34.3	34.9	33.5
45 years and over	24.8	25.3	24.2	22.4	22.7	22.0	29.5	30.4	28.6	48.2	45.9	52.1	23.5	25.6	21.1

[1] Less than one-tenth of 1 per cent.

TABLE 4.—ILLITERACY, FOR THE STATE AND URBAN AND RURAL POPULATION: 1920 AND 1910.

AGE PERIOD.	ALL CLASSES.			NATIVE WHITE.						FOREIGN-BORN WHITE.			NEGRO.		
				Native parentage.			Foreign or mixed parentage.								
	Total number.	Illiterate.		Total number.	Illiterate.		Total number.	Illiterate.		Total number.	Illiterate.		Total number.	Illiterate.	
		Number.	Per cent.		Number.	Per cent.		Number.	Per cent.		Number.	Per cent.		Number.	Per cent.
THE STATE: 1920															
10 years and over	4,624,456	131,006	2.8	2,864,260	28,535	1.0	931,113	5,191	0.6	669,924	84,387	12.6	157,912	12,715	8.1
Male	2,382,040	72,627	3.0	1,453,254	16,614	1.1	454,617	2,723	0.6	386,901	45,985	11.9	86,147	7,141	8.3
Female	2,242,416	58,379	2.6	1,411,006	11,921	0.8	476,496	2,468	0.5	283,023	38,402	13.6	71,765	5,574	7.8
10 to 15 years	596,741	1,621	0.3	429,175	1,155	0.3	131,991	269	0.2	19,718	122	0.6	15,829	75	0.5
Male	300,942	952	0.3	216,914	678	0.3	66,397	152	0.2	9,873	76	0.8	7,736	46	0.6
Female	295,799	669	0.2	212,261	477	0.2	65,594	117	0.2	9,845	46	0.5	8,093	29	0.4
16 to 20 years	469,234	2,740	0.6	334,776	1,280	0.4	91,557	278	0.3	27,683	850	3.1	15,143	324	2.1
Male	233,779	1,573	0.7	167,397	832	0.5	45,243	155	0.3	13,524	382	2.8	7,558	199	2.6
Female	235,455	1,167	0.5	167,379	448	0.3	46,314	123	0.3	14,159	468	3.3	7,585	125	1.6
21 years and over	3,558,481	126,645	3.6	2,100,309	26,100	1.2	707,565	4,644	0.7	622,523	83,415	13.4	126,940	12,316	9.7
Male	1,847,319	70,102	3.8	1,068,943	15,104	1.4	342,977	2,416	0.7	363,504	45,527	12.5	70,853	6,896	9.7
Female	1,711,162	56,543	3.3	1,031,366	10,996	1.1	364,588	2,228	0.6	259,019	37,888	14.6	56,087	5,420	9.7
URBAN POPULATION.															
10 years and over	2,985,375	94,871	3.2	1,574,850	10,025	0.6	712,757	2,885	0.4	563,017	71,527	12.7	133,556	10,263	7.7
Male	1,529,637	50,979	3.3	792,347	5,312	0.7	340,614	1,341	0.4	323,311	38,526	11.9	72,280	5,641	7.8
Female	1,455,738	43,892	3.0	782,503	4,713	0.6	372,143	1,544	0.4	239,706	33,001	13.8	61,276	4,622	7.5
10 to 15 years	346,354	916	0.3	212,401	545	0.3	105,183	208	0.2	16,508	108	0.7	12,238	55	0.4
16 to 20 years	295,508	1,754	0.6	184,347	539	0.3	74,720	206	0.3	23,943	743	3.1	12,426	258	2.1
21 years and over	2,343,513	92,201	3.9	1,178,102	8,941	0.8	532,854	2,471	0.5	522,566	70,676	13.5	108,892	9,950	9.1
RURAL POPULATION.															
10 years and over	1,639,081	36,135	2.2	1,289,410	18,510	1.4	218,356	2,306	1.1	106,907	12,860	12.0	24,356	2,452	10.1
Male	852,403	21,648	2.5	660,907	11,302	1.7	114,003	1,382	1.2	63,590	7,459	11.7	13,867	1,500	10.8
Female	786,678	14,487	1.8	628,503	7,208	1.1	104,353	924	0.9	43,317	5,401	12.5	10,489	952	9.1
10 to 15 years	250,387	705	0.3	216,774	610	0.3	26,808	61	0.2	3,210	14	0.4	3,591	20	0.6
16 to 20 years	173,726	986	0.6	150,429	741	0.5	16,837	72	0.4	3,740	107	2.9	2,717	66	2.4
21 years and over	1,214,968	34,444	2.8	922,207	17,159	1.9	174,711	2,173	1.2	99,957	12,739	12.7	18,048	2,366	13.1
THE STATE: 1910															
10 years and over	3,848,747	124,774	3.2	2,352,681	39,807	1.7	823,149	7,503	0.9	579,274	66,887	11.5	93,910	10,460	11.1
Male	1,970,027	68,385	3.5	1,183,112	21,013	1.8	399,797	3,673	0.9	337,157	38,220	11.3	49,297	5,370	10.9
Female	1,878,720	56,389	3.0	1,169,569	18,794	1.6	422,352	3,830	0.9	242,117	28,667	11.8	44,613	5,090	11.4
10 to 15 years	507,776	1,693	0.3	369,121	1,125	0.3	110,681	175	0.2	17,150	286	1.7	10,786	105	1.0
Male	255,713	957	0.4	186,638	663	0.4	55,167	88	0.2	8,595	146	1.7	5,286	58	1.1
Female	252,063	736	0.3	182,483	462	0.3	55,514	87	0.2	8,555	140	1.6	5,500	47	0.9
16 to 20 years	458,365	6,753	1.5	311,650	1,828	0.6	102,096	353	0.3	34,318	4,328	12.6	10,253	239	2.3
Male	230,049	4,430	1.9	154,918	1,162	0.8	50,187	206	0.4	20,084	2,914	14.5	4,823	143	3.0
Female	228,316	2,323	1.0	156,732	666	0.4	51,909	147	0.3	14,234	1,414	9.9	5,430	96	1.8
21 years and over	2,882,606	116,328	4.0	1,671,910	36,854	2.2	609,372	6,975	1.1	527,806	62,273	11.8	72,871	10,116	13.9
Male	1,484,265	62,998	4.2	841,556	19,188	2.3	294,443	3,379	1.1	308,478	35,160	11.4	39,188	5,109	13.2
Female	1,398,341	53,330	3.8	830,354	17,666	2.1	314,929	3,596	1.1	219,328	27,113	12.4	33,683	4,947	14.7
URBAN POPULATION.															
10 years and over	2,186,020	71,811	3.3	1,066,098	9,581	0.9	586,721	3,108	0.5	461,683	51,957	11.3	70,836	7,053	10.0
Male	1,104,386	37,750	3.4	525,378	4,323	0.8	277,598	1,279	0.5	264,367	28,652	10.8	36,419	3,391	9.3
Female	1,081,634	34,061	3.1	540,720	5,258	1.0	309,123	1,829	0.6	197,316	23,305	11.8	34,417	3,662	10.6
10 to 15 years	258,371	690	0.3	152,599	320	0.2	84,527	107	0.1	14,193	224	1.6	7,022	37	0.5
16 to 20 years	260,806	4,309	1.7	144,648	509	0.4	79,577	221	0.3	29,184	3,434	11.8	7,355	140	1.9
21 years and over	1,666,843	66,812	4.0	768,851	8,752	1.1	422,617	2,780	0.7	418,306	48,299	11.5	56,459	6,876	12.2
RURAL POPULATION.															
10 years and over	1,662,727	52,963	3.2	1,286,583	30,226	2.3	235,428	4,395	1.9	117,591	14,930	12.7	23,074	3,407	14.8
Male	865,641	30,635	3.5	657,734	16,690	2.5	122,199	2,394	2.0	72,790	9,568	13.1	12,878	1,979	15.4
Female	797,086	22,328	2.8	628,849	13,536	2.2	113,229	2,001	1.8	44,801	5,362	12.0	10,196	1,428	14.0
10 to 15 years	249,405	1,003	0.4	216,522	805	0.4	26,154	68	0.3	2,957	62	2.1	3,764	68	1.8
16 to 20 years	197,559	2,444	1.2	167,002	1,319	0.8	22,519	132	0.6	5,134	894	17.4	2,898	99	3.4
21 years and over	1,215,763	49,516	4.1	903,059	28,102	3.1	186,755	4,195	2.2	109,500	13,974	12.8	16,412	3,240	19.7

TABLE 5.—POPULATION 21 YEARS OF AGE AND OVER, BY SEX, CLASS OF POPULATION, AND CITIZENSHIP, FOR THE STATE: 1920 AND 1910.

CLASS OF POPULATION AND CITIZENSHIP.	POPULATION 21 YEARS OF AGE AND OVER.			PER CENT DISTRIBUTION.		
	Male.		Female: 1920	Male.		Female: 1920
	1920	1910		1920	1910	
Total	1,847,319	1,484,265	1,711,162	100.0	100.0	100.0
White	1,775,424	1,444,477	1,654,973	96.1	97.3	96.7
Negro	70,853	39,188	56,087	3.8	2.6	3.3
Indian	80	41	44	(1)	(1)	(1)
Chinese	792	501	36	(1)	(1)	(1)
Japanese	98	58	18	(1)	(1)	(1)
All other	72	.....	4	(1)	.....	(1)

CLASS OF POPULATION AND CITIZENSHIP.	POPULATION 21 YEARS OF AGE AND OVER.			PER CENT DISTRIBUTION.		
	Male.		Female: 1920	Male.		Female: 1920
	1920	1910		1920	1910	
Native white	1,411,920	1,135,999	1,395,954	76.4	76.5	81.6
Native parentage	1,068,943	841,556	1,031,366	57.9	56.7	60.3
Foreign parentage	226,454	200,175	239,074	12.3	13.5	14.0
Mixed parentage	116,523	94,268	125,514	6.3	6.4	7.3
Foreign-born white	363,504	308,478	259,019	19.7	20.8	15.1
Naturalized	156,820	142,465	136,715	8.5	9.6	8.0
Having first papers	76,524	17,509	3,350	4.1	1.2	0.2
Alien	114,287	113,856	104,001	6.2	7.7	0.1
Unknown	15,873	34,648	14,953	0.9	2.3	0.9

[1] Less than one-tenth of 1 per cent.

TABLE 6.—COUNTRY OF BIRTH OF THE FOREIGN-BORN WHITE, FOR THE STATE AND PRINCIPAL CITIES: 1920.

COUNTRY OF BIRTH.	THE STATE.		CINCINNATI.		CLEVELAND.	
	Number.	Per cent distribution.	Number.	Per cent distribution.	Number.	Per cent distribution.
All countries	**678,697**	**100.0**	**42,827**	**100.0**	**239,538**	**100.0**
Armenia	906	0.1	34	0.1	426	0.2
Austria	48,073	7.1	1,526	3.6	15,228	6.4
Belgium	1,902	0.3	36	0.1	102	(1)
Bulgaria	2,535	0.4	55	0.1	332	0.1
Canada—French	1,277	0.2	27	0.1	282	0.1
Canada—Other	22,899	3.4	802	1.9	8,218	3.4
Czechoslovakia	42,121	6.2	300	0.7	23,907	10.0
Denmark	2,353	0.3	96	0.2	620	0.3
England	43,140	6.4	1,634	3.8	11,092	4.6
Finland	6,406	0.9	13	(1)	1,122	0.5
France	8,056	1.2	1,281	3.0	1,198	0.5
Germany	111,893	16.5	17,833	41.6	26,476	11.1
Greece	13,540	2.0	312	0.7	1,605	0.7
Hungary	73,181	10.8	2,873	6.7	29,724	12.4
Ireland	29,262	4.3	3,887	9.1	9,478	4.0
Italy	60,658	8.9	2,717	6.3	18,288	7.6
Jugo-Slavia	30,377	4.5	763	1.8	15,898	6.6
Lithuania	4,095	0.6	89	0.2	2,776	1.2
Mexico	915	0.1	18	(1)	103	(1)
Netherlands	2,529	0.4	314	0.7	1,039	0.4
Norway	1,487	0.2	36	0.1	596	0.2
Poland	67,579	10.0	1,220	2.8	35,024	14.6
Rumania	13,068	1.9	687	1.6	4,377	1.8
Russia	43,690	6.4	4,198	9.8	21,502	9.0
Scotland	12,148	1.8	414	1.0	3,418	1.4
Spain	1,280	0.2	39	0.1	162	0.1
Sweden	7,266	1.1	115	0.3	2,286	1.0
Switzerland	9,656	1.4	603	1.4	1,216	0.5
Syria	3,680	0.5	265	0.6	787	0.3
Wales	7,772	1.1	135	0.3	1,161	0.5
West Indies [2]	533	0.1	64	0.1	99	(1)
All other countries	4,420	0.7	441	1.0	996	0.4

[1] Less than one-tenth of 1 per cent.

[2] Except Porto Rico.

TABLE 7.—INDIANS, CHINESE, AND JAPANESE, FOR COUNTIES AND FOR CITIES OF 25,000 OR MORE: 1920, 1910, AND 1900.

COUNTY OR CITY.	INDIAN.			CHINESE.			JAPANESE.		
	1920	1910	1900	1920	1910	1900	1920	1910	1900
COUNTIES.									
The state	**151**	**127**	**42**	**941**	**569**	**371**	**130**	**76**	**27**
Adams							2	1	
Allen				18	6	8	3		
Ashtabula			1	5	7	3	4		1
Athens	2	2		1	4	3			
Auglaize	1				1	1			
Belmont	4			4	4	12			
Butler	10	5		2		1		6	3
Champaign				3	7	6			
Clark		1		11	10	3		2	
Clinton			1	1	1	1			
Columbiana	2			11	12	12		1	
Coshocton				2	1	1		1	
Crawford	2			1		1		1	
Cuyahoga	38	48	2	289	236	108	47	25	11
Defiance							2		
Delaware	1			4	3	3	1	2	1
Erie					1	1	1		
Fairfield		4		1	1				
Franklin	17	13	11	92	48	8	4	8	5
Geauga				2					
Greene	2	2		2	1	4	1		
Guernsey				1		1			
Hamilton	7	11	2	42	17	15	19	7	3
Hancock	3			1	2	2			
Hardin	1			1	3	2			
Harrison				7		2			
Highland	6	12			1	1			
Hocking				2	1	2			
Huron	1			2	1	4			
Jefferson	7			6	8	6			
Knox				1	1	1			
Lake			3	2	1	6		4	
Lawrence	1	1		2	2	2			
Licking				6	8	6			
Logan				2	1	1			
Lorain	13		2	9	9	8	10	12	
Lucas	13	1	5	63	51	31	14	1	
Madison				4	2	2			
Mahoning	2	4		33	18	10	2		
Miami				4	2	7	5		
COUNTIES—con.									
Montgomery	2		2	30	26	23	4	3	
Muskingum	3	13		2	2	1			
Perry				1	1	1			
Portage				6	4	1			2
Richland				4	2	3			
Ross			2	1	1	3			
Sandusky		3			1	3	1		
Scioto	1		1	4	5	2			
Seneca				2	3	4	2		
Shelby				2					
Stark	7			53	12	9	4	1	1
Summit	4	3		130	12	3	4	1	
Trumbull	1			10	3	2			
Tuscarawas			3	6	10	4			
Washington				1	3	4			
Wayne				1	5	1			
Wyandot				1	3	3			
All other counties		4	7		5	19			
CITIES.									
Akron	4			119	5	2	4	1	
Canton	4			37	9	7		1	
Cincinnati	6	9	2	41	17	14	13	7	
Cleveland	34	48	2	275	228	103	37	14	11
Columbus	16	11	11	92	45	8	4	7	5
Dayton	2		1	30	26	22	4	2	
East Cleveland					1	1		1	
Hamilton	9	4		1				4	2
Lakewood				8	4		3	9	
Lima				18	6	8	3		
Lorain				1	2	1			
Mansfield				3	1	3			
Marion						1			
Newark				4	7	6			
Portsmouth			1	4	5	2			
Springfield		1		11	9	3		2	
Steubenville	7			4	6	3			
Toledo	11	1	2	63	51	31	14	1	
Warren				6	1				
Youngstown	1	4		80	17	10	2		
Zanesville	3	8		2	2	1			

TABLE 8.—AGE, FOR CITIES OF 10,000 OR MORE: 1920.

AGE PERIOD.	ALL CLASSES.		NATIVE WHITE.		FOREIGN-BORN WHITE.		NEGRO.	
	Male.	Female.	Male.	Female.	Male.	Female.	Male.	Female.
Akron	121,169	87,266	92,874	71,955	24,607	13,282	3,554	2,026
Under 5 years	10,509	10,370	10,301	10,185	45	41	163	143
Under 1 year	2,143	2,152	2,105	2,111	4	4	34	37
5 to 9 years	7,629	7,991	7,181	7,559	298	292	149	140
10 to 14 years	6,135	6,206	5,433	5,504	570	575	131	127
15 to 19 years	9,235	7,188	8,227	6,170	777	847	220	171
20 to 44 years	71,866	42,655	51,331	33,051	18,000	8,352	2,439	1,250
45 years and over	15,631	12,831	10,280	9,468	4,879	3,169	438	194
Age unknown	164	25	121	18	38	6	5	1
18 to 44 years	77,225	46,363	56,148	36,242	18,392	8,772	2,587	1,347
21 years and over	84,346	53,358	58,782	40,692	22,642	11,270	2,797	1,394
Alliance	11,262	10,341	9,068	9,081	1,945	1,081	240	179
Under 5 years	1,104	1,088	1,076	1,061	4	7	24	20
Under 1 year	213	206	204	203	1	.....	8	3
5 to 9 years	982	1,011	940	973	19	23	23	15
10 to 14 years	889	876	826	821	47	40	16	15
15 to 19 years	760	836	681	771	59	47	20	18
20 to 44 years	5,304	4,447	3,857	3,687	1,320	669	121	91
45 years and over	2,221	2,082	1,686	1,767	496	295	36	20
Age unknown	2	1	2	1	.....	.....	.....	.....
18 to 44 years	5,634	4,822	4,146	4,031	1,349	693	133	98
21 years and over	7,368	6,329	5,414	5,278	1,795	945	150	106
Ashtabula	11,266	10,816	8,658	8,636	2,516	2,113	86	67
Under 5 years	1,260	1,200	1,239	1,186	7	6	14	8
Under 1 year	257	251	252	249	.....	.....	5	2
5 to 9 years	1,245	1,155	1,205	1,108	34	43	6	4
10 to 14 years	1,083	1,139	1,028	1,075	52	56	3	8
15 to 19 years	908	965	834	890	65	73	9	2
20 to 44 years	4,471	4,205	2,961	2,961	1,468	1,208	37	36
45 years and over	2,287	2,146	1,379	1,410	890	727	17	9
Age unknown	12	6	12	6	.....	.....	.....	.....
18 to 44 years	4,845	4,582	3,303	3,303	1,494	1,241	43	38
21 years and over	6,610	6,167	4,216	4,218	2,335	1,907	53	42
Barberton	10,470	8,341	7,081	6,509	2,926	1,550	458	282
Under 5 years	1,123	1,140	1,092	1,106	5	8	26	26
Under 1 year	222	232	215	226	.....	.....	7	6
5 to 9 years	950	955	890	902	22	27	38	26
10 to 14 years	779	808	690	712	73	67	16	29
15 to 19 years	780	719	614	573	131	128	34	18
20 to 44 years	5,063	3,519	2,743	2,329	2,028	1,030	289	160
45 years and over	1,774	1,200	1,051	887	667	290	55	23
Age unknown	1	.....	1	.....	.....	.....	.....	.....
18 to 44 years	5,413	3,827	3,014	2,573	2,080	1,086	316	168
21 years and over	6,679	4,571	3,683	3,109	2,660	1,289	332	173
Bellaire	7,821	7,240	5,991	5,967	1,618	1,073	211	200
Under 5 years	870	857	844	832	3	3	23	22
Under 1 year	117	138	112	132	.....	1	5	5
5 to 9 years	847	772	801	732	27	15	19	25
10 to 14 years	757	710	678	650	60	48	19	12
15 to 19 years	639	669	548	574	80	77	11	18
20 to 44 years	3,182	2,877	2,073	2,161	1,008	626	100	90
45 years and over	1,526	1,355	1,047	1,018	440	304	39	33
Age unknown	.....	.....	.....	.....	.....	.....	.....	.....
18 to 44 years	3,436	3,143	2,281	2,393	1,047	652	107	98
21 years and over	4,598	4,113	3,026	3,074	1,433	918	138	121
Bucyrus	5,267	5,158	4,835	4,863	398	276	33	19
Under 5 years	476	462	472	462	.....	.....	4	.....
Under 1 year	83	85	82	85	.....	.....	1	.....
5 to 9 years	421	450	418	445	2	4	1	1
10 to 14 years	406	407	401	402	5	4	.....	1
15 to 19 years	418	434	409	423	9	9	.....	2
20 to 44 years	2,167	2,050	1,979	1,952	170	85	18	13
45 years and over	1,376	1,354	1,153	1,178	212	174	10	2
Age unknown	3	1	3	1	.....	.....	.....	.....
18 to 44 years	2,319	2,250	2,125	2,147	176	88	18	15
21 years and over	3,464	3,308	3,054	3,035	381	259	28	14
Cambridge	6,466	6,638	5,931	6,247	350	231	184	160
Under 5 years	658	640	643	629	1	1	14	10
Under 1 year	137	125	131	121	.....	.....	6	4
5 to 9 years	628	629	609	613	2	7	17	9
10 to 14 years	573	602	541	569	6	10	26	23
15 to 19 years	546	644	521	616	7	11	18	17
20 to 44 years	2,554	2,598	2,279	2,414	199	118	76	66
45 years and over	1,505	1,515	1,336	1,397	135	84	33	34
Age unknown	2	10	2	9	.....	.....	.....	1
18 to 44 years	2,778	2,882	2,495	2,685	201	126	82	71
21 years and over	3,945	3,990	3,508	3,693	332	201	104	96
Canton	47,188	39,903	36,332	34,755	10,057	4,623	763	520
Under 5 years	4,606	4,298	4,539	4,230	28	24	39	44
Under 1 year	860	843	847	831	2	2	11	10
5 to 9 years	3,843	3,658	3,709	3,516	98	93	36	49
10 to 14 years	3,109	3,235	2,928	3,034	144	164	35	37
15 to 19 years	3,266	3,272	2,940	3,004	277	215	46	51
20 to 44 years	23,486	17,564	15,886	14,021	7,106	2,659	474	281
45 years and over	8,862	7,871	6,319	6,345	2,400	1,468	132	58
Age unknown	16	5	11	5	4	.....	1	.....
18 to 44 years	24,964	19,013	17,181	15,948	7,259	2,751	502	309
21 years and over	31,620	24,679	21,582	20,284	9,416	4,069	591	323
Chillicothe	7,494	8,337	6,812	7,678	195	184	486	475
Under 5 years	754	825	699	768	1	.....	54	57
Under 1 year	157	164	143	152	.....	.....	14	12
5 to 9 years	618	675	583	629	.....	1	35	45
10 to 14 years	582	659	539	615	1	.....	42	44
15 to 19 years	502	587	460	549	2	.....	40	38
20 to 44 years	3,070	3,309	2,842	3,071	50	45	178	193
45 years and over	1,964	2,278	1,686	2,043	141	138	136	97
Age unknown	4	4	3	3	.....	.....	1	1
18 to 44 years	3,297	3,562	3,050	3,308	51	45	196	209
21 years and over	4,932	5,437	4,438	4,972	188	179	305	286
Cincinnati	194,342	206,905	157,352	170,918	21,792	21,035	15,145	14,934
Under 5 years	15,613	15,123	14,602	14,108	14	12	994	1,001
Under 1 year	3,078	2,907	2,851	2,696	.....	1	227	209
5 to 9 years	15,820	15,750	14,696	14,541	109	128	1,015	1,080
10 to 14 years	15,019	15,139	13,722	13,712	330	331	966	1,096
15 to 19 years	14,200	15,602	12,676	13,840	625	655	899	1,106
20 to 44 years	84,065	89,988	67,844	74,550	8,372	7,349	7,816	8,077
45 years and over	49,471	55,117	33,696	40,035	12,321	12,533	3,438	2,547
Age unknown	154	186	116	132	21	27	17	27
18 to 44 years	89,963	96,886	73,029	80,618	8,651	7,659	8,250	8,597
21 years and over	130,706	141,671	99,041	111,577	20,588	19,761	11,028	10,310
Cleveland	413,398	383,443	261,262	261,226	133,075	106,463	18,733	15,718
Under 5 years	44,474	43,959	43,025	42,572	237	216	1,206	1,165
Under 1 year	8,317	8,293	8,016	7,992	34	33	266	267
5 to 9 years	39,648	39,304	37,194	36,824	1,453	1,388	998	1,088
10 to 14 years	33,865	33,858	29,913	29,750	2,945	3,056	1,002	1,052
15 to 19 years	28,610	30,104	22,706	23,732	4,699	5,209	1,195	1,161
20 to 44 years	194,945	170,776	99,219	98,305	83,996	63,071	11,513	9,379
45 years and over	71,546	65,228	29,006	29,887	39,664	33,482	2,790	1,856
Age unknown	310	214	199	156	81	41	29	17
18 to 44 years	206,580	183,923	108,089	108,319	86,088	65,587	12,179	9,995
21 years and over	261,059	229,435	124,151	123,426	122,646	95,147	13,965	10,838
Cleveland Heights village	6,875	8,361	6,081	7,073	748	1,148	45	140
Under 5 years	738	656	735	653	2	2	1	1
Under 1 year	106	119	105	118	.....	1	1	.....
5 to 9 years	706	680	703	676	3	4	.....	.....
10 to 14 years	557	590	550	575	6	9	1	6
15 to 19 years	367	548	357	480	8	59	2	9
20 to 44 years	2,950	4,128	2,571	3,339	345	680	33	109
45 years and over	1,542	1,746	1,151	1,338	384	394	7	14
Age unknown	15	13	14	12	.....	.....	1	1
18 to 44 years	3,073	4,366	2,690	3,546	349	705	33	115
21 years and over	4,447	5,770	3,678	4,598	727	1,052	41	120
Columbus	118,810	118,221	97,792	100,874	9,113	6,942	11,788	10,393
Under 5 years	9,745	9,570	8,928	8,717	14	12	798	840
Under 1 year	1,851	1,927	1,716	1,741	1	2	133	183
5 to 9 years	9,122	9,030	8,263	8,165	78	60	780	804
10 to 14 years	8,833	8,702	7,945	7,801	195	153	691	747
15 to 19 years	9,220	9,488	8,154	8,354	339	304	721	830
20 to 44 years	53,730	52,841	42,699	44,377	4,620	3,021	6,339	5,436
45 years and over	27,888	28,440	21,595	23,333	3,858	3,385	2,404	1,720
Age unknown	272	150	208	127	9	7	55	16
18 to 44 years	57,840	57,064	46,300	48,090	4,796	3,143	6,668	5,824
21 years and over	79,997	79,262	62,851	65,983	8,402	6,324	8,644	6,947
Coshocton	5,266	5,581	5,001	5,365	204	163	59	53
Under 5 years	531	457	530	452	.....	1	1	4
Under 1 year	104	98	104	98	.....	.....	.....	.....
5 to 9 years	475	470	473	468	.....	.....	2	2
10 to 14 years	511	490	506	484	1	1	4	5
15 to 19 years	424	479	411	468	7	8	6	3
20 to 44 years	1,966	2,238	1,837	2,142	96	67	32	29
45 years and over	1,359	1,446	1,244	1,350	100	86	14	10
Age unknown	.....	1	.....	1	.....	.....	.....	.....
18 to 44 years	2,128	2,439	1,995	2,338	99	71	33	30
21 years and over	3,250	3,573	3,009	3,384	194	153	45	36

TABLE 8.—AGE, FOR CITIES OF 10,000 OR MORE: 1920—Continued.

AGE PERIOD.	ALL CLASSES.		NATIVE WHITE.		FOREIGN-BORN WHITE.		NEGRO.	
	Male.	Female.	Male.	Female.	Male.	Female.	Male.	Female.
Cuyahoga Falls village	5,138	5,062	4,659	4,703	467	356	8	3
Under 5 years	605	634	605	633	.....	1	.....	.....
Under 1 year	105	145	105	145	.....	.....	.....	.....
5 to 9 years	486	513	481	506	5	7	.....	.....
10 to 14 years	371	437	363	429	8	8	.....	.....
15 to 19 years	335	371	322	356	13	15	.....	.....
20 to 44 years	2,303	2,146	2,025	1,960	273	183	5	3
45 years and over	1,035	961	860	819	168	142	3	.....
Age unknown	3	.....	3	.....	.....	.....	.....	.....
18 to 44 years	2,450	2,302	2,166	2,111	279	188	5	3
21 years and over	3,266	3,011	2,815	2,687	439	321	8	3
Dayton	77,114	75,445	64,914	65,470	7,394	5,717	4,776	4,249
Under 5 years	7,070	6,954	6,727	6,572	11	10	332	372
Under 1 year	1,445	1,336	1,371	1,253	2	.....	72	83
5 to 9 years	6,444	6,263	6,054	5,860	71	59	317	344
10 to 14 years	5,694	5,735	5,287	5,299	144	153	262	283
15 to 19 years	5,609	5,765	5,041	5,199	269	234	297	331
20 to 44 years	34,751	33,164	28,319	28,239	3,825	2,735	2,592	2,182
45 years and over	17,468	17,524	13,422	14,270	3,067	2,526	969	728
Age unknown	78	40	64	31	7	.....	7	9
18 to 44 years	37,250	35,797	30,530	30,592	3,947	2,838	2,756	2,358
21 years and over	51,071	49,249	40,698	41,208	6,863	5,197	3,485	2,837
East Cleveland	12,849	14,443	10,932	12,386	1,874	1,969	43	88
Under 5 years	1,221	1,149	1,215	1,142	5	7	1	.....
Under 1 year	255	238	254	237	.....	1	1	.....
5 to 9 years	1,014	1,024	1,003	1,004	9	18	2	2
10 to 14 years	892	987	856	958	35	28	1	1
15 to 19 years	898	956	855	880	41	67	2	9
20 to 44 years	6,100	6,998	5,141	6,024	933	919	26	55
45 years and over	2,700	3,312	1,838	2,361	851	930	11	21
Age unknown	24	17	24	17	.....	.....	.....	.....
18 to 44 years	6,449	7,413	5,469	6,396	953	958	27	59
21 years and over	8,663	10,110	6,849	8,211	1,777	1,826	37	73
East Liverpool	10,565	10,846	9,416	9,781	950	889	192	176
Under 5 years	1,060	1,044	1,050	1,026	.....	3	10	15
Under 1 year	212	188	208	186	.....	1	4	1
5 to 9 years	928	1,000	902	972	7	13	19	15
10 to 14 years	1,012	954	978	916	23	28	11	10
15 to 19 years	975	1,034	922	974	33	44	19	16
20 to 44 years	4,364	4,427	3,842	3,966	434	376	87	85
45 years and over	2,213	2,382	1,712	1,922	450	425	46	35
Age unknown	13	5	10	5	3	.....	.....	.....
18 to 44 years	4,745	4,869	4,202	4,376	446	397	96	96
21 years and over	6,400	6,599	5,387	5,685	878	795	129	119
East Youngstown village	6,812	4,425	2,495	2,424	3,955	1,766	362	235
Under 5 years	1,065	1,075	1,037	1,040	3	3	25	32
Under 1 year	222	232	212	225	.....	.....	10	7
5 to 9 years	789	750	713	673	45	46	31	31
10 to 14 years	439	426	334	333	84	78	21	15
15 to 19 years	242	209	137	124	84	69	21	16
20 to 44 years	3,688	1,766	225	221	3,228	1,414	235	131
45 years and over	589	199	49	33	511	156	29	10
Age unknown	.....	.....	.....	.....	.....	.....	.....	.....
18 to 44 years	3,780	1,840	269	255	3,266	1,447	245	138
21 years and over	4,224	1,911	257	235	3,712	1,542	255	134
Elyria	10,549	9,925	8,327	8,268	1,914	1,407	290	249
Under 5 years	1,022	957	991	929	4	2	27	26
Under 1 year	190	169	181	166	.....	1	9	2
5 to 9 years	921	914	889	874	18	20	14	20
10 to 14 years	774	845	714	776	42	50	18	19
15 to 19 years	794	795	699	700	69	75	26	20
20 to 44 years	4,770	4,244	3,493	3,401	1,106	713	154	130
45 years and over	2,266	2,167	1,539	1,585	675	547	51	34
Age unknown	2	3	2	3	.....	.....	.....	.....
18 to 44 years	5,111	4,614	3,786	3,727	1,137	751	171	136
21 years and over	6,876	6,230	4,897	4,824	1,764	1,246	197	159
Findlay	8,185	8,836	7,779	8,447	292	272	112	115
Under 5 years	748	685	728	669	.....	1	20	15
Under 1 year	113	139	111	136	.....	.....	2	3
5 to 9 years	668	669	658	659	1	.....	9	10
10 to 14 years	652	662	644	650	1	2	7	10
15 to 19 years	608	739	600	727	1	6	7	6
20 to 44 years	2,914	3,300	2,786	3,180	88	79	40	40
45 years and over	2,592	2,776	2,360	2,557	201	184	29	34
Age unknown	3	5	3	5	.....	.....	.....	.....
18 to 44 years	3,151	3,632	3,020	3,506	89	83	42	42
21 years and over	5,376	5,929	5,019	5,595	283	262	67	70
Fremont	6,119	6,349	5,474	5,770	578	502	67	77
Under 5 years	614	536	608	524	.....	1	6	11
Under 1 year	125	91	123	90	.....	.....	2	1
5 to 9 years	533	536	524	523	6	6	3	7
10 to 14 years	470	514	458	491	7	11	5	12
15 to 19 years	503	539	483	525	12	11	8	3
20 to 44 years	2,465	2,522	2,201	2,328	235	162	29	32
45 years and over	1,524	1,693	1,191	1,370	317	311	16	12
Age unknown	10	9	9	9	1	.....	.....	.....
18 to 44 years	2,665	2,746	2,395	2,546	239	167	31	33
21 years and over	3,900	4,122	3,306	3,608	549	472	45	42
Hamilton	20,371	19,304	18,059	17,615	1,513	1,150	792	536
Under 5 years	1,862	1,810	1,822	1,760	.....	1	39	49
Under 1 year	383	335	378	321	.....	.....	5	14
5 to 9 years	1,711	1,750	1,653	1,701	13	10	45	39
10 to 14 years	1,638	1,656	1,584	1,591	14	20	40	44
15 to 19 years	1,823	1,709	1,729	1,626	32	32	61	51
20 to 44 years	8,652	7,785	7,552	7,105	663	407	437	272
45 years and over	4,684	4,593	3,718	3,832	791	679	170	81
Age unknown	1	1	1	.....	.....	1	.....	.....
18 to 44 years	9,514	8,540	8,379	7,824	670	420	465	295
21 years and over	12,959	12,012	10,921	10,591	1,448	1,083	585	336
Ironton	6,830	7,177	6,243	6,616	168	132	417	429
Under 5 years	707	709	669	667	.....	.....	38	42
Under 1 year	139	153	137	144	.....	.....	2	9
5 to 9 years	666	706	629	661	.....	.....	37	45
10 to 14 years	666	662	623	630	.....	.....	43	32
15 to 19 years	608	670	585	626	.....	.....	23	44
20 to 44 years	2,616	2,815	2,407	2,620	49	22	159	173
45 years and over	1,567	1,614	1,330	1,411	119	110	117	93
Age unknown	.....	1	.....	1	.....	.....	.....	.....
18 to 44 years	2,867	3,099	2,649	2,888	49	22	168	189
21 years and over	4,071	4,295	3,626	3,907	168	132	275	256
Kenmore village	6,792	5,891	5,740	5,200	1,013	649	37	42
Under 5 years	891	843	885	833	2	2	4	8
Under 1 year	175	181	174	180	.....	.....	1	1
5 to 9 years	693	608	661	588	24	16	8	4
10 to 14 years	511	511	474	483	35	23	1	5
15 to 19 years	475	494	435	445	36	44	4	5
20 to 44 years	3,437	2,806	2,716	2,326	703	464	17	16
45 years and over	783	627	567	523	213	100	3	4
Age unknown	2	2	2	2	.....	.....	.....	.....
18 to 44 years	3,659	3,049	2,915	2,546	724	485	19	18
21 years and over	4,089	3,302	3,164	2,720	904	555	20	18
Lakewood	20,110	21,622	16,205	18,161	3,843	3,412	52	48
Under 5 years	2,137	2,114	2,128	2,109	5	2	4	3
Under 1 year	400	369	399	369	.....	.....	1	.....
5 to 9 years	1,971	1,952	1,948	1,918	21	31	2	3
10 to 14 years	1,682	1,709	1,620	1,645	60	63	2	1
15 to 19 years	1,219	1,473	1,104	1,338	109	132	6	3
20 to 44 years	9,179	10,131	6,800	8,097	2,343	2,002	27	31
45 years and over	3,915	4,235	2,598	3,046	1,305	1,182	11	7
Age unknown	7	8	7	8	.....	.....	.....	.....
18 to 44 years	9,639	10,707	7,209	8,608	2,392	2,065	29	33
21 years and over	12,867	14,060	9,198	10,882	3,624	3,140	36	37
Lancaster	7,075	7,631	6,802	7,379	172	152	100	100
Under 5 years	663	689	653	680	.....	1	10	8
Under 1 year	125	121	123	119	.....	.....	2	2
5 to 9 years	648	628	643	622	.....	.....	5	6
10 to 14 years	616	644	608	636	1	1	7	7
15 to 19 years	610	670	603	661	1	2	6	7
20 to 44 years	2,680	2,859	2,575	2,761	69	56	36	42
45 years and over	1,857	2,141	1,720	2,019	100	92	36	30
Age unknown	1	.....	.....	.....	1	.....	.....	.....
18 to 44 years	2,931	3,148	2,822	3,047	70	56	39	45
21 years and over	4,425	4,861	4,185	4,645	168	145	71	71
Lima	20,700	20,626	18,943	19,202	1,085	832	653	590
Under 5 years	2,161	1,983	2,103	1,926	3	4	54	52
Under 1 year	417	353	406	342	.....	.....	10	11
5 to 9 years	1,902	1,846	1,841	1,779	9	12	52	55
10 to 14 years	1,733	1,761	1,659	1,693	28	20	46	48
15 to 19 years	1,649	1,779	1,563	1,702	28	22	58	54
20 to 44 years	8,450	8,760	7,663	8,156	532	359	247	245
45 years and over	4,796	4,494	4,105	3,943	485	415	199	136
Age unknown	9	3	9	3	.....	.....	.....	.....
18 to 44 years	9,120	9,527	8,302	8,893	545	370	265	263
21 years and over	12,916	12,878	11,456	11,732	1,012	769	430	377

TABLE 8.—AGE, FOR CITIES OF 10,000 OR MORE: 1920—Continued.

AGE PERIOD.	ALL CLASSES.		NATIVE WHITE.		FOREIGN-BORN WHITE.		NEGRO.	
	Male.	Female.	Male.	Female.	Male.	Female.	Male.	Female.
Lorain	20,416	16,879	12,649	12,166	7,447	4,480	319	233
Under 5 years	2,449	2,335	2,419	2,301	8	11	22	23
Under 1 year	506	443	501	436	.....	3	5	4
5 to 9 years	2,316	2,253	2,223	2,163	68	70	25	20
10 to 14 years	1,770	1,834	1,589	1,645	169	167	12	22
15 to 19 years	1,342	1,382	1,066	1,130	250	235	26	17
20 to 44 years	9,061	6,719	3,938	3,699	4,948	2,904	177	116
45 years and over	3,470	2,350	1,409	1,225	2,003	1,090	57	35
Age unknown	8	6	5	3	3	3	.....	.....
18 to 44 years	9,557	7,252	4,295	4,140	5,073	2,991	189	121
21 years and over	12,295	8,817	5,168	4,736	6,900	3,930	226	151
Mansfield	14,066	13,758	12,090	12,275	1,817	1,390	156	93
Under 5 years	1,320	1,178	1,308	1,162	4	5	8	11
Under 1 year	255	223	251	219	1	1	3	3
5 to 9 years	1,109	1,138	1,083	1,103	16	28	10	7
10 to 14 years	1,041	1,017	988	968	46	44	7	5
15 to 19 years	1,041	1,115	940	990	91	117	10	8
20 to 44 years	6,094	5,663	4,974	4,974	1,020	646	97	43
45 years and over	3,418	3,630	2,757	3,061	639	550	22	19
Age unknown	43	17	40	17	1	.....	2	.....
18 to 44 years	6,541	6,143	5,368	5,392	1,068	705	102	46
21 years and over	9,322	9,057	7,568	7,831	1,033	1,167	118	59
Marietta	7,221	7,919	6,846	7,581	257	209	117	129
Under 5 years	622	615	616	604	.....	.....	6	11
Under 1 year	119	117	116	116	.....	.....	3	1
5 to 9 years	624	607	612	595	.....	.....	12	12
10 to 14 years	607	635	591	612	6	4	10	19
15 to 19 years	632	679	619	660	3	10	10	9
20 to 44 years	2,743	3,033	2,584	2,924	105	61	53	48
45 years and over	1,987	2,343	1,818	2,180	143	133	26	30
Age unknown	6	7	6	6	.....	1	.....	.....
18 to 44 years	3,014	3,327	2,849	3,214	108	62	56	51
21 years and over	4,601	5,242	4,277	4,972	246	194	77	76
Marion	13,960	13,931	13,266	13,431	563	391	131	108
Under 5 years	1,408	1,388	1,401	1,379	1	1	6	8
Under 1 year	271	246	270	246	.....	.....	1	.....
5 to 9 years	1,295	1,246	1,280	1,241	3	1	12	4
10 to 14 years	1,162	1,227	1,137	1,210	11	8	14	9
15 to 19 years	1,089	1,153	1,072	1,122	10	15	7	15
20 to 44 years	5,680	5,674	5,368	5,496	257	135	55	43
45 years and over	3,322	3,241	3,007	2,981	278	231	37	29
Age unknown	4	2	1	2	3	.....	.....	.....
18 to 44 years	6,121	6,164	5,802	5,973	261	139	58	51
21 years and over	8,794	8,640	8,167	8,210	536	361	91	69
Martins Ferry	6,020	5,814	4,742	4,772	1,144	730	133	112
Under 5 years	624	643	610	630	1	.....	13	13
Under 1 year	123	125	119	123	1	.....	3	2
5 to 9 years	603	596	579	575	8	10	16	11
10 to 14 years	587	546	559	515	16	16	12	15
15 to 19 years	485	485	453	445	23	31	9	9
20 to 44 years	2,554	2,290	1,752	1,812	744	434	57	44
45 years and over	1,163	1,052	786	793	351	239	26	20
Age unknown	4	2	3	2	1	.....	.....	.....
18 to 44 years	2,736	2,470	1,922	1,980	754	446	59	44
21 years and over	3,642	3,246	2,468	2,520	1,090	664	83	62
Massillon	8,978	8,450	7,500	7,450	1,146	699	325	299
Under 5 years	792	818	761	784	1	.....	30	34
Under 1 year	163	149	155	138	.....	.....	8	11
5 to 9 years	807	716	782	682	7	7	18	27
10 to 14 years	724	696	694	657	13	17	17	22
15 to 19 years	718	743	665	687	26	22	26	34
20 to 44 years	3,923	3,472	3,087	3,039	654	291	177	141
45 years and over	2,007	2,001	1,507	1,599	442	362	57	39
Age unknown	7	4	4	2	3	.....	.....	2
18 to 44 years	4,234	3,790	3,375	3,326	666	302	188	161
21 years and over	5,796	5,334	4,465	4,508	1,096	649	229	175
Middletown	11,996	11,598	10,502	10,400	781	533	712	665
Under 5 years	1,432	1,328	1,362	1,252	.....	1	70	75
Under 1 year	308	299	299	278	.....	.....	9	21
5 to 9 years	1,117	1,129	1,023	1,045	6	13	88	71
10 to 14 years	955	932	896	860	11	20	48	52
15 to 19 years	927	1,071	869	988	23	25	45	58
20 to 44 years	5,257	4,868	4,490	4,305	438	258	329	305
45 years and over	2,296	2,261	1,867	1,946	299	215	129	100
Age unknown	12	9	5	4	4	1	3	4
18 to 44 years	5,698	5,382	4,895	4,778	451	270	352	334
21 years and over	7,362	6,876	6,178	6,015	735	469	448	392
New Philadelphia	5,400	5,318	4,928	4,964	461	346	10	8
Under 5 years	556	512	554	512	2	.....	.....	.....
Under 1 year	103	109	103	109	.....	.....	.....	.....
5 to 9 years	537	489	531	486	5	3	1	.....
10 to 14 years	476	482	470	471	6	10	.....	1
15 to 19 years	458	495	445	475	12	18	1	2
20 to 44 years	2,120	2,031	1,873	1,890	238	138	8	3
45 years and over	1,250	1,306	1,053	1,127	197	177	.....	2
Age unknown	3	3	2	3	1	.....	.....	.....
18 to 44 years	2,293	2,238	2,041	2,087	243	148	8	3
21 years and over	3,279	3,237	2,837	2,920	433	312	8	5
Newark	13,376	13,342	12,191	12,467	889	616	292	259
Under 5 years	1,156	1,084	1,135	1,057	1	2	20	25
Under 1 year	241	209	237	200	.....	.....	4	9
5 to 9 years	1,118	1,099	1,077	1,067	8	9	33	23
10 to 14 years	1,108	1,039	1,062	993	21	17	25	29
15 to 19 years	1,086	1,063	1,033	1,023	35	27	18	13
20 to 44 years	5,409	5,394	4,811	5,017	470	262	125	115
45 years and over	3,492	3,661	3,068	3,308	353	299	70	54
Age unknown	7	2	5	2	1	.....	1	.....
18 to 44 years	5,852	5,834	5,227	5,439	487	271	135	124
21 years and over	8,732	8,834	7,713	8,110	821	558	194	166
Niles	7,110	5,970	5,035	4,780	2,067	1,189	1	1
Under 5 years	883	844	880	841	3	3	.....	.....
Under 1 year	179	199	179	199	.....	.....	.....	.....
5 to 9 years	696	676	670	656	26	20	.....	.....
10 to 14 years	572	533	522	494	50	39	.....	.....
15 to 19 years	498	496	444	446	54	49	.....	1
20 to 44 years	3,249	2,475	1,906	1,795	1,336	680	.....	.....
45 years and over	1,211	943	612	545	598	398	1	.....
Age unknown	1	3	1	3	.....	.....	.....	.....
18 to 44 years	3,476	2,692	2,105	1,990	1,364	701	.....	1
21 years and over	4,355	3,311	2,427	2,246	1,920	1,065	1	.....
Norwood	12,024	12,942	11,096	12,107	879	787	48	47
Under 5 years	1,167	1,065	1,159	1,058	.....	2	8	5
Under 1 year	205	218	204	215	.....	.....	1	3
5 to 9 years	969	949	963	947	1	1	5	1
10 to 14 years	934	939	928	929	5	7	1	3
15 to 19 years	920	931	903	914	15	12	2	4
20 to 44 years	5,248	5,813	4,916	5,523	309	268	22	22
45 years and over	2,786	3,242	2,227	2,733	549	497	10	12
Age unknown	.....	3	.....	3	.....	.....	.....	.....
18 to 44 years	5,633	6,235	5,294	5,937	315	274	23	23
21 years and over	7,841	8,849	6,954	8,054	854	761	32	34
Piqua	7,119	7,925	6,566	7,391	293	288	255	244
Under 5 years	705	655	685	633	2	.....	18	22
Under 1 year	155	124	149	121	.....	.....	6	3
5 to 9 years	548	615	524	598	.....	1	24	16
10 to 14 years	548	597	529	579	2	.....	17	18
15 to 19 years	609	668	593	638	4	9	12	20
20 to 44 years	2,681	3,063	2,459	2,882	102	80	115	101
45 years and over	2,025	2,326	1,773	2,060	183	198	69	67
Age unknown	3	1	3	1	.....	.....	.....	.....
18 to 44 years	2,940	3,364	2,709	3,169	103	86	123	109
21 years and over	4,594	5,247	4,126	4,805	282	277	181	164
Portsmouth	16,385	16,626	15,352	15,801	401	293	628	532
Under 5 years	1,767	1,725	1,727	1,685	.....	.....	40	40
Under 1 year	326	334	321	327	.....	.....	5	7
5 to 9 years	1,523	1,575	1,468	1,531	1	1	54	43
10 to 14 years	1,313	1,432	1,273	1,380	5	5	35	47
15 to 19 years	1,442	1,606	1,395	1,564	8	3	39	34
20 to 44 years	7,127	6,957	6,644	6,601	161	85	319	271
45 years and over	3,203	3,321	2,839	3,032	225	194	138	95
Age unknown	10	10	6	8	1	.....	3	2
18 to 44 years	7,756	7,751	7,246	7,376	168	89	339	286
21 years and over	10,031	9,924	9,189	9,292	385	276	453	356
Salem	5,123	5,182	4,183	4,517	840	577	100	88
Under 5 years	512	525	500	519	1	.....	11	6
Under 1 year	112	96	108	95	.....	.....	4	1
5 to 9 years	453	458	434	441	11	9	8	8
10 to 14 years	414	403	391	386	17	10	6	7
15 to 19 years	374	418	333	382	29	31	12	5
20 to 44 years	2,087	1,992	1,520	1,622	533	333	34	37
45 years and over	1,282	1,386	1,004	1,167	249	194	29	25
Age unknown	1	.....	1	.....	.....	.....	.....	.....
18 to 44 years	2,236	2,181	1,650	1,791	551	349	35	41
21 years and over	3,309	3,299	2,471	2,718	776	521	62	60

TABLE 8.—AGE, FOR CITIES OF 10,000 OR MORE: 1920—Continued.

AGE PERIOD.	ALL CLASSES.		NATIVE WHITE.		FOREIGN-BORN WHITE.		NEGRO.	
	Male.	Female.	Male.	Female.	Male.	Female.	Male.	Female.
Sandusky	**11,078**	**11,819**	**9,475**	**10,181**	**1,309**	**1,361**	**294**	**277**
Under 5 years	1,008	999	976	965	.....	.....	32	34
Under 1 year	188	153	181	146	.....	.....	7	7
5 to 9 years	1,026	957	985	927	8	9	33	21
10 to 14 years	896	997	848	944	19	19	29	34
15 to 19 years	836	926	799	884	25	26	12	16
20 to 44 years	4,471	4,776	3,885	4,228	458	430	128	118
45 years and over	2,836	3,146	1,979	2,220	798	874	59	52
Age unknown	5	18	3	13	1	3	1	2
18 to 44 years	4,805	5,162	4,204	4,591	469	446	132	125
21 years and over	7,150	7,742	5,715	6,276	1,251	1,300	184	166
Springfield	**30,503**	**30,337**	**25,327**	**25,715**	**1,512**	**1,245**	**3,653**	**3,376**
Under 5 years	2,773	2,703	2,508	2,403	1	1	264	299
Under 1 year	481	509	430	445	.....	.....	51	64
5 to 9 years	2,651	2,633	2,337	2,318	16	8	298	307
10 to 14 years	2,415	2,561	2,108	2,222	28	20	279	319
15 to 19 years	2,345	2,456	2,011	2,160	35	34	299	262
20 to 44 years	12,691	12,510	10,398	10,573	632	427	1,651	1,509
45 years and over	7,596	7,448	5,947	6,029	800	754	848	665
Age unknown	32	26	18	10	.....	1	14	15
18 to 44 years	13,732	13,630	11,290	11,556	648	445	1,784	1,628
21 years and over	19,809	19,399	15,925	16,116	1,420	1,174	2,453	2,108
Steubenville	**15,035**	**13,473**	**10,915**	**10,886**	**3,504**	**2,077**	**609**	**506**
Under 5 years	1,749	1,588	1,095	1,547	6	4	48	36
Under 1 year	355	323	348	315	.....	1	7	6
5 to 9 years	1,464	1,408	1,370	1,323	38	45	56	39
10 to 14 years	1,224	1,221	1,104	1,110	78	80	42	31
15 to 19 years	1,060	1,134	906	963	111	126	42	45
20 to 44 years	6,851	5,612	4,077	4,085	2,471	1,250	301	266
45 years and over	2,682	2,507	1,760	1,855	798	563	120	89
Age unknown	5	3	3	3	2	.....	.....	.....
18 to 44 years	7,270	6,088	4,414	4,480	2,532	1,321	321	285
21 years and over	9,312	7,889	5,657	5,750	3,235	1,794	414	343
Tiffin	**6,959**	**7,416**	**6,502**	**6,999**	**426**	**385**	**29**	**32**
Under 5 years	631	608	627	604	1	.....	3	4
Under 1 year	120	108	119	107	1	.....	.....	1
5 to 9 years	675	667	671	661	3	5	1	1
10 to 14 years	738	702	728	692	7	7	3	3
15 to 19 years	582	588	570	577	9	8	3	3
20 to 44 years	2,329	2,631	2,160	2,498	158	121	9	12
45 years and over	1,996	2,212	1,739	1,961	247	242	10	9
Age unknown	8	8	7	6	1	2	.....	.....
18 to 44 years	2,539	2,839	2,365	2,701	162	125	10	13
21 years and over	4,246	4,752	3,821	4,369	405	362	18	21
Toledo	**125,518**	**117,646**	**100,504**	**98,736**	**21,751**	**16,394**	**3,184**	**2,507**
Under 5 years	11,538	11,201	11,313	11,009	38	30	186	160
Under 1 year	2,137	2,049	2,090	2,008	1	3	46	37
5 to 9 years	10,377	10,252	10,004	9,900	225	185	148	167
10 to 14 years	9,426	9,495	8,887	8,929	333	402	156	164
15 to 19 years	9,462	9,768	8,627	8,974	649	598	183	195
20 to 44 years	57,713	51,672	43,891	42,396	11,841	7,799	1,931	1,472
45 years and over	26,926	25,208	17,739	17,494	8,592	7,371	570	342
Age unknown	76	50	43	34	23	9	10	7
18 to 44 years	61,706	56,016	47,506	46,342	12,129	8,094	2,020	1,574
21 years and over	82,693	74,785	59,872	57,985	20,281	15,030	2,465	1,764
Warren	**14,282**	**12,768**	**10,793**	**10,872**	**3,056**	**1,621**	**427**	**275**
Under 5 years	1,473	1,548	1,442	1,519	4	7	27	22
Under 1 year	284	300	276	296	.....	.....	8	4
5 to 9 years	1,187	1,094	1,130	1,037	37	36	20	21
10 to 14 years	1,001	929	912	858	65	59	24	12
15 to 19 years	926	1,051	831	938	76	90	19	23
20 to 44 years	6,954	5,608	4,504	4,436	2,154	1,001	291	171
45 years and over	2,732	2,533	1,965	2,080	720	428	46	25
Age unknown	9	5	9	4	.....	.....	.....	1
18 to 44 years	7,369	6,114	4,874	4,889	2,190	1,042	300	183
21 years and over	9,470	7,891	6,288	6,290	2,846	1,409	330	192
Youngstown	**76,770**	**61,588**	**46,077**	**45,634**	**20,697**	**13,137**	**3,900**	**2,762**
Under 5 years	8,325	8,152	8,067	7,911	29	23	227	216
Under 1 year	1,667	1,638	1,611	1,588	1	2	54	48
5 to 9 years	6,876	6,780	6,436	6,330	208	231	232	218
10 to 14 years	5,436	5,408	4,841	4,807	421	406	173	195
15 to 19 years	4,633	5,049	3,820	4,192	587	625	226	231
20 to 44 years	34,028	26,754	17,437	17,028	14,037	8,108	2,477	1,617
45 years and over	11,406	9,397	5,435	5,384	5,400	3,735	555	278
Age unknown	66	48	41	32	15	9	10	7
18 to 44 years	36,012	28,878	19,019	18,730	14,317	8,418	2,599	1,728
21 years and over	44,522	35,100	22,190	21,598	19,282	11,661	2,961	1,840
Zanesville	**14,293**	**15,276**	**12,767**	**13,966**	**720**	**552**	**803**	**756**
Under 5 years	1,363	1,368	1,283	1,288	2	.....	78	80
Under 1 year	267	282	257	265	.....	.....	10	17
5 to 9 years	1,204	1,270	1,123	1,196	2	2	79	72
10 to 14 years	1,240	1,208	1,151	1,128	5	4	84	75
15 to 19 years	1,088	1,215	1,012	1,118	10	17	66	80
20 to 44 years	5,591	5,989	4,909	5,471	367	221	313	297
45 years and over	3,796	4,218	3,279	3,757	333	308	183	152
Age unknown	11	8	10	8	1	.....	.....	.....
18 to 44 years	6,035	6,506	5,316	5,943	371	232	346	331
21 years and over	9,174	9,985	7,991	9,022	697	523	483	439

TABLE 9.—COMPOSITION AND CHARACTERISTICS OF THE POPULATION, FOR COUNTIES: 1920.

[Per cent not shown where base is less than 100.]

SUBJECT.	THE STATE.	Adams.	Allen.	Ashland.	Ashtabula.	Athens.	Auglaize.	Belmont.	Brown.	Butler.	Carroll.
COLOR OR RACE, NATIVITY, AND SEX.											
Total population	5,759,394	22,403	68,223	24,627	65,545	50,430	29,527	93,193	22,621	87,025	15,942
Male	2,955,980	11,411	34,712	12,257	33,288	25,908	14,892	48,536	11,370	44,576	8,221
Female	2,803,414	10,992	33,511	12,370	32,257	24,522	14,635	44,657	11,251	42,449	7,721
Native white	4,893,196	22,262	64,064	24,092	56,142	46,808	28,720	76,139	21,395	78,619	15,017
Male	2,463,320	11,336	32,317	11,943	28,161	23,840	14,479	38,225	10,757	39,794	7,632
Female	2,429,876	10,926	31,747	12,149	27,981	22,968	14,241	37,914	10,638	38,825	7,385
Native white—Native parentage	3,669,122	21,751	55,543	22,234	40,204	42,188	23,936	55,900	19,378	63,341	13,449
Native white—Foreign parentage	838,251	218	4,422	862	11,385	2,927	2,677	15,783	1,111	9,625	850
Native white—Mixed parentage	385,823	293	4,099	996	4,553	1,693	2,107	4,456	906	5,653	718
Foreign-born white	678,697	60	2,753	501	9,056	2,269	762	15,017	254	4,929	798
Male	391,344	34	1,625	293	4,937	1,324	390	9,197	130	2,874	512
Female	287,353	26	1,128	208	4,119	945	372	5,820	124	2,055	286
Negro	186,187	79	1,385	34	338	1,350	44	2,029	972	3,465	127
Male	100,160	39	751	21	181	742	23	1,107	483	1,900	77
Female	86,027	40	634	13	157	608	21	922	489	1,565	50
Indian, Chinese, Japanese, and all other (see Tables 1 and 7)	1,314	2	21	.....	9	3	1	8	.....	12	.....
Per cent native white	85.0	99.4	93.9	97.8	85.7	92.8	97.3	81.7	94.6	90.3	94.2
Per cent foreign-born white	11.8	0.3	4.0	2.0	13.8	4.5	2.6	16.1	1.1	5.7	5.0
Per cent Negro	3.2	0.4	2.0	0.1	0.5	2.7	0.1	2.2	4.3	4.0	0.8
1910: Total population	4,767,121	24,755	56,580	22,975	59,547	47,798	31,246	76,856	24,832	70,271	15,761
Native white	4,057,652	24,447	53,149	22,328	50,874	44,016	29,944	63,495	23,074	62,701	14,933
Foreign-born white	597,245	123	2,395	622	8,449	2,536	1,265	11,575	470	5,778	803
Negro	111,452	184	1,030	25	217	1,240	36	1,782	1,288	1,781	25
Per cent native white	85.1	98.8	93.9	97.2	85.4	92.1	95.8	82.6	92.9	89.2	94.7
Per cent foreign-born white	12.5	0.5	4.2	2.7	14.2	5.3	4.0	15.1	1.9	8.2	5.1
Per cent Negro	2.3	0.7	1.8	0.1	0.4	2.6	0.1	2.3	5.2	2.5	0.2
AGE, SCHOOL ATTENDANCE, AND CITIZENSHIP.											
Total under 7 years of age	814,114	3,358	9,628	3,181	9,459	8,056	4,050	16,570	2,935	12,145	2,222
Total 7 to 13 years, inclusive	732,550	3,489	8,860	3,064	9,402	7,836	4,077	14,215	2,962	10,605	2,108
Number attending school	703,560	3,317	8,678	2,981	9,100	7,515	3,954	13,496	2,847	10,129	2,060
Per cent attending school	96.0	95.1	97.9	97.3	96.8	95.9	97.0	94.9	96.1	95.5	97.7
Total 14 and 15 years	185,015	899	2,373	802	2,460	1,994	1,181	3,377	784	2,739	570
Number attending school	162,380	801	2,061	733	2,252	1,730	996	2,962	682	2,440	506
Per cent attending school	87.8	89.1	86.9	91.4	91.5	86.8	84.3	87.7	87.0	89.1	88.8
Total 16 and 17 years	186,142	900	2,342	777	2,276	1,949	1,150	3,255	827	2,856	589
Number attending school	82,659	451	1,078	422	1,202	809	478	1,384	439	1,146	261
Per cent attending school	44.4	50.1	46.0	54.3	52.8	41.5	41.6	42.5	53.1	40.1	44.3
Total 18 to 20 years, inclusive	283,092	1,116	3,428	1,112	2,929	2,618	1,584	4,301	1,078	4,886	756
Number attending school	40,818	151	509	206	561	418	215	564	133	596	107
Per cent attending school	14.4	13.5	14.8	18.5	19.2	16.0	13.6	13.1	12.3	12.2	14.2
Males 21 years of age and over	1,847,319	6,478	21,244	7,791	19,884	14,514	8,817	27,527	7,029	27,858	5,033
Native white—Native parentage	1,068,943	6,166	15,972	6,714	12,051	11,634	6,223	15,470	5,639	18,229	4,070
Native white—Foreign or mixed parentage	342,977	247	3,198	782	3,119	1,235	2,198	3,012	940	5,611	447
Foreign-born white	363,504	34	1,545	281	4,586	1,218	386	8,311	129	2,728	467
Naturalized	156,820	23	768	176	2,476	578	290	2,159	93	1,479	155
First papers	76,524	4	125	20	1,017	299	16	2,451	5	372	109
Alien	114,287	2	285	75	999	276	17	2,939	6	677	167
Unknown	15,873	5	367	10	94	65	63	762	25	200	36
Negro	70,853	29	511	14	119	425	10	729	321	1,284	49
Indian, Chinese, Japanese, and all other	1,042	2	18	.....	9	2	.....	5	.....	6	.....
Females 21 years of age and over	1,711,162	6,163	20,348	7,900	19,135	13,463	8,668	23,948	7,006	25,936	4,665
Native white—Native parentage	1,031,366	5,878	15,513	6,913	12,104	11,249	6,149	15,388	5,652	16,905	3,913
Native white—Foreign or mixed parentage	364,588	232	3,365	786	3,194	1,041	2,144	3,015	936	6,190	483
Foreign-born white	259,019	24	1,059	193	3,733	838	367	5,005	124	1,890	246
Naturalized	136,715	15	624	140	2,236	451	257	1,680	76	1,233	118
First papers	3,350	1	6	1	36	6	2	77	1	10	1
Alien	104,001	2	209	39	1,349	334	25	2,739	20	484	111
Unknown	14,953	6	220	13	112	47	83	509	27	163	16
Negro	56,087	29	411	8	104	334	7	540	294	948	23
Indian, Chinese, Japanese, and all other	102	.....	.....	.....	.....	1	1	.....	.....	3	.....
Males 18 to 44 years, inclusive	1,296,399	3,932	14,346	4,604	12,651	9,722	5,525	19,596	3,920	19,657	2,995
Females 18 to 44 years, inclusive	1,203,564	3,878	14,440	4,791	12,406	9,213	5,708	17,440	4,010	18,301	2,805
ILLITERACY.											
Total 10 years of age and over	4,624,456	17,531	54,757	20,164	52,001	38,985	23,726	70,273	18,417	70,237	12,822
Number illiterate	131,006	732	744	156	1,309	1,230	277	3,057	514	1,555	250
Per cent illiterate	2.8	4.2	1.4	0.8	2.5	3.2	1.2	4.4	2.8	2.2	1.9
Per cent illiterate in 1910	3.2	5.3	1.6	1.3	2.5	5.8	2.0	5.1	3.2	1.8	2.5
Native white	3,795,373	17,397	50,853	19,635	42,813	35,664	22,936	53,833	17,374	62,515	11,940
Number illiterate	33,726	716	280	125	130	888	230	704	333	828	104
Per cent illiterate	0.9	4.1	0.6	0.6	0.3	2.5	1.0	1.3	1.9	1.3	0.9
Foreign-born white	669,924	60	2,722	499	8,900	2,249	759	14,781	254	4,875	783
Number illiterate	84,387	5	400	31	1,158	261	45	2,210	24	457	133
Per cent illiterate	12.6	.....	14.7	6.2	13.0	11.6	5.9	15.0	9.4	9.4	17.0
Negro	157,912	72	1,163	30	279	1,069	30	1,654	789	2,836	99
Number illiterate	12,715	11	57	.....	20	80	1	142	157	269	13
Per cent illiterate	8.1	.....	4.9	.....	7.2	7.5	.....	8.6	19.9	9.5	.....
Total 16 to 20 years, inclusive	469,234	2,016	5,770	1,889	5,205	4,567	2,734	7,556	1,905	7,742	1,344
Number illiterate	2,740	18	15	7	18	30	4	62	8	63	8
Per cent illiterate	0.6	0.9	0.3	0.4	0.3	0.7	0.1	0.8	0.4	0.8	0.6
Illiterate males 21 years of age and over	70,102	416	445	75	614	723	162	1,681	297	784	136
Per cent of all males 21 years of age and over	3.8	6.4	2.1	1.0	3.1	5.0	1.8	6.1	4.2	2.8	2.7
Native white	17,520	406	154	59	71	547	139	334	206	396	61
Foreign-born white	45,527	4	246	16	533	127	22	1,265	9	241	70
Negro	6,896	6	38	.....	9	48	1	81	82	146	5
Illiterate females 21 years of age and over	56,543	288	271	68	665	464	106	1,278	207	685	101
Per cent of all females 21 years of age and over	3.3	4.6	1.3	0.9	3.5	3.4	1.2	5.3	3.0	2.6	2.2
Native white	13,224	277	107	53	30	304	82	305	117	363	35
Foreign-born white	37,888	1	148	15	616	130	23	917	15	211	62
Negro	5,420	5	16	.....	10	30	.....	56	75	111	4
DWELLINGS AND FAMILIES.											
Dwellings, number	1,216,542	5,399	15,821	6,568	15,448	11,246	7,255	19,906	5,912	19,345	3,994
Families, number	1,414,068	5,531	16,997	6,931	16,698	11,618	7,459	21,383	6,038	21,294	4,117

TABLE 9.—COMPOSITION AND CHARACTERISTICS OF THE POPULATION, FOR COUNTIES: 1920—Continued.

[Per cent not shown where base is less than 100.]

SUBJECT.	Champaign.	Clark.	Clermont.	Clinton.	Columbiana.	Coshocton.	Crawford.	Cuyahoga.	Darke.	Defiance.	Delaware.
COLOR OR RACE, NATIVITY, AND SEX.											
Total population	25,071	80,728	28,291	23,036	83,131	29,595	36,054	943,495	42,911	24,549	26,013
Male	12,611	40,669	14,095	11,526	42,064	14,900	18,281	485,574	21,612	12,375	12,765
Female	12,460	40,059	14,196	11,510	41,067	14,695	17,773	457,921	21,299	12,174	13,248
Native white	23,498	70,096	26,715	22,118	74,734	28,818	33,905	641,809	42,129	23,458	24,998
Male	11,805	35,042	13,266	11,023	37,294	14,455	17,039	319,011	21,176	11,759	12,296
Female	11,693	35,054	13,449	11,095	37,440	14,363	16,866	322,798	20,953	11,699	12,702
Native white—Native parentage	22,070	60,750	23,613	21,281	60,587	25,840	27,168	282,089	38,990	18,835	22,972
Native white—Foreign parentage	922	5,617	1,871	487	8,273	1,469	3,735	279,869	1,622	2,486	1,075
Native white—Mixed parentage	506	3,729	1,231	350	5,874	1,509	3,002	79,851	1,517	2,137	951
Foreign-born white	319	3,034	783	187	6,983	631	1,924	265,944	463	1,061	465
Male	167	1,669	424	110	4,025	365	1,103	147,041	274	602	219
Female	152	1,365	359	77	2,958	266	821	118,903	189	459	246
Negro	1,251	7,586	793	730	1,401	144	221	35,347	319	28	543
Male	636	3,947	405	392	734	78	136	19,169	162	13	243
Female	615	3,639	388	338	667	66	85	16,178	157	15	300
Indian, Chinese, Japanese, and all other (see Tables 1 and 7)	3	12	.....	1	13	2	4	395	.....	2	7
Per cent native white	93.7	86.8	94.4	96.0	89.9	97.4	94.0	68.0	98.2	95.6	96.1
Per cent foreign-born white	1.3	3.8	2.8	0.8	8.4	2.1	5.3	28.2	1.1	4.3	1.8
Per cent Negro	5.0	9.4	2.8	3.2	1.7	0.5	0.6	3.7	0.7	0.1	2.1
1910: Total population	26,351	66,435	29,551	23,680	76,619	30,121	34,036	637,425	42,933	24,498	27,182
Native white	24,413	57,243	27,533	22,495	68,387	29,140	31,468	414,154	41,536	23,066	25,762
Foreign-born white	521	3,596	1,052	245	7,252	882	2,490	214,199	1,021	1,409	744
Negro	1,410	5,583	865	939	967	97	77	8,763	376	23	671
Per cent native white	92.6	86.2	93.5	95.0	89.3	96.7	92.5	65.0	96.7	94.2	94.8
Per cent foreign-born white	2.0	5.4	3.6	1.0	9.5	2.9	7.3	33.6	2.4	5.8	2.7
Per cent Negro	5.4	8.4	2.9	4.0	1.3	0.3	0.2	1.4	0.9	0.1	2.5
AGE, SCHOOL ATTENDANCE, AND CITIZENSHIP.											
Total under 7 years of age	3,161	10,512	3,322	2,873	12,013	4,162	4,648	142,598	6,378	3,482	3,249
Total 7 to 13 years, inclusive	3,210	9,972	3,587	2,804	11,128	4,134	4,557	119,966	6,209	3,289	3,234
Number attending school	3,062	9,623	3,505	2,629	10,780	4,021	4,412	115,497	6,074	3,199	3,133
Per cent attending school	95.4	96.5	97.7	93.8	96.9	97.3	96.8	96.3	97.8	97.3	96.9
Total 14 and 15 years	879	2,539	965	816	3,021	1,079	1,223	27,260	1,618	944	1,010
Number attending school	784	2,297	870	722	2,578	951	1,107	24,324	1,403	819	935
Per cent attending school	89.2	90.5	90.2	88.5	85.3	88.1	90.5	89.2	86.7	86.8	92.6
Total 16 and 17 years	826	2,473	1,006	785	2,958	1,075	1,197	27,339	1,570	900	1,091
Number attending school	478	1,169	513	479	1,272	477	633	10,999	723	426	727
Per cent attending school	57.9	47.3	51.0	61.0	43.0	44.4	52.9	40.2	46.1	47.3	66.6
Total 18 to 20 years, inclusive	1,109	4,097	1,281	1,099	4,095	1,462	1,736	43,261	2,081	1,187	1,297
Number attending school	221	504	192	258	562	195	270	5,852	328	203	367
Per cent attending school	19.9	12.3	15.0	23.5	13.7	13.3	15.6	13.5	15.8	17.1	28.3
Males 21 years of age and over	7,965	25,912	8,950	7,259	25,362	8,854	11,600	306,352	12,587	7,430	7,998
Native white—Native parentage	6,767	18,231	6,995	6,542	17,245	7,152	7,698	80,983	10,806	4,887	6,776
Native white—Foreign or mixed parentage	630	3,466	1,305	353	3,890	1,301	2,730	75,000	1,415	1,948	840
Foreign-born white	162	1,574	403	105	3,741	346	1,053	135,753	270	585	213
Naturalized	121	984	266	68	1,837	197	622	57,339	198	443	158
First papers	7	94	55	12	652	38	61	39,714	9	47	13
Alien	13	394	48	5	974	59	292	35,042	11	59	15
Unknown	21	102	34	20	278	52	78	3,658	52	36	27
Negro	404	2,630	247	258	476	53	116	14,297	96	9	165
Indian, Chinese, Japanese, and all other	2	11	.....	1	10	2	3	319	.....	1	4
Females 21 years of age and over	7,921	25,223	9,180	7,400	24,554	8,829	11,093	276,719	12,468	7,317	8,134
Native white—Native parentage	6,758	17,758	7,321	6,726	17,312	7,301	7,538	78,472	10,858	4,986	6,849
Native white—Foreign or mixed parentage	641	3,920	1,272	383	4,154	1,242	2,721	80,465	1,335	1,884	912
Foreign-born white	147	1,291	349	72	2,662	245	775	106,563	186	439	221
Naturalized	105	908	231	46	1,591	172	518	52,160	134	339	156
First papers	.....	4	1	1	18	.....	7	1,702	1	2	.....
Alien	18	248	82	8	798	43	179	48,254	8	65	28
Unknown	24	131	35	17	255	30	71	4,447	43	33	37
Negro	375	2,253	238	219	425	41	58	11,193	89	7	152
Indian, Chinese, Japanese, and all other	.....	1	.....	.....	1	.....	1	26	.....	1	.....
Males 18 to 44 years, inclusive	4,516	17,224	4,819	4,270	17,166	5,425	7,445	239,159	7,816	4,596	4,640
Females 18 to 44 years, inclusive	4,673	17,202	5,045	4,398	16,686	5,726	7,200	218,794	7,997	4,725	4,915
ILLITERACY.											
Total 10 years of age and over	20,532	65,916	23,485	18,976	66,292	23,665	29,421	746,955	33,875	19,613	21,393
Number illiterate	257	1,247	409	289	1,455	372	222	35,834	466	247	224
Per cent illiterate	1.3	1.9	1.7	1.5	2.2	1.6	0.8	4.8	1.4	1.3	1.0
Per cent illiterate in 1910	2.1	2.1	2.4	2.6	2.4	3.0	1.3	4.4	2.9	1.6	1.3
Native white	19,201	56,592	22,066	18,174	58,259	22,912	27,321	453,403	33,157	18,533	20,459
Number illiterate	203	418	297	226	501	328	92	773	431	181	178
Per cent illiterate	1.1	0.7	1.3	1.2	0.9	1.4	0.3	0.2	1.3	1.0	0.9
Foreign-born white	315	3,007	781	183	6,874	627	1,905	262,369	463	1,057	403
Number illiterate	25	264	40	14	883	31	116	33,432	33	64	22
Per cent illiterate	7.9	8.8	5.1	7.7	12.8	4.9	6.1	12.7	7.1	6.1	4.8
Negro	1,013	6,305	638	618	1,146	124	191	30,810	255	21	464
Number illiterate	29	564	72	48	70	13	14	1,596	2	2	24
Per cent illiterate	2.9	8.9	11.3	7.8	6.1	10.5	7.3	5.2	0.8	.....	5.2
Total 16 to 20 years, inclusive	1,935	6,570	2,287	1,884	7,053	2,537	2,933	70,600	3,651	2,087	2,388
Number illiterate	5	18	4	6	20	9	3	378	9	6	9
Per cent illiterate	0.3	0.3	0.2	0.3	0.4	0.4	0.1	0.5	0.2	0.3	0.4
Illiterate males 21 years of age and over	157	648	221	162	762	210	108	17,783	249	127	134
Per cent of all males 21 years of age and over	2.0	2.5	2.5	2.2	3.0	2.4	0.9	5.8	2.0	1.7	1.7
Native white	128	219	166	130	249	184	43	324	238	98	113
Foreign-born white	13	138	21	5	471	18	57	16,593	11	28	7
Negro	16	290	34	26	41	8	8	835	.....	1	14
Illiterate females 21 years of age and over	89	564	182	120	653	146	111	17,550	201	107	74
Per cent of all females 21 years of age and over	1.1	2.2	2.0	1.6	2.7	1.7	1.0	6.3	1.6	1.5	0.9
Native white	64	176	126	89	221	130	48	284	177	71	51
Foreign-born white	12	126	19	9	484	13	57	16,550	22	36	15
Negro	13	262	37	22	28	3	6	715	2	.....	8
DWELLINGS AND FAMILIES.											
Dwellings, number	6,822	19,106	7,519	6,157	19,628	7,396	9,132	147,345	10,775	6,199	6,781
Families, number	7,000	20,491	7,766	6,338	20,836	7,745	9,493	218,519	10,993	6,406	6,992

TABLE 9.—COMPOSITION AND CHARACTERISTICS OF THE POPULATION, FOR COUNTIES: 1920—Continued.

[Per cent not shown where base is less than 100.]

SUBJECT.	Erie.	Fairfield.	Fayette.	Franklin.	Fulton.	Gallia.	Geauga.	Greene.	Guernsey.	Hamilton.	Hancock.
COLOR OR RACE, NATIVITY, AND SEX.											
Total population	39,789	40,484	21,518	283,951	23,445	23,311	15,036	31,221	45,352	493,678	38,394
Male	20,289	20,763	10,855	142,858	11,828	11,760	7,780	15,752	23,099	240,378	18,960
Female	19,500	19,721	10,663	141,093	11,617	11,551	7,256	15,469	22,253	253,300	19,434
Native white	34,665	39,473	20,463	241,727	22,436	21,718	13,084	27,017	41,103	411,199	37,170
Male	17,627	20,124	10,312	119,660	11,268	10,886	6,724	13,641	20,611	198,271	18,312
Female	17,038	19,349	10,151	122,067	11,168	10,832	6,360	13,376	20,492	212,928	18,858
Native white—Native parentage	21,576	36,038	19,928	196,590	18,653	20,611	9,848	25,270	34,164	266,267	33,469
Native white—Foreign parentage	8,466	1,740	244	27,592	1,997	696	2,201	1,018	5,115	94,556	1,701
Native white—Mixed parentage	4,623	1,695	291	17,545	1,786	411	1,035	729	1,824	50,376	2,000
Foreign-born white	4,460	614	94	18,177	996	203	1,921	448	3,792	48,658	952
Male	2,316	370	44	10,383	553	117	1,037	258	2,242	24,973	513
Female	2,144	244	50	7,794	443	86	884	190	1,550	23,685	439
Negro	663	396	961	23,917	13	1,390	29	3,751	456	33,747	268
Male	345	268	499	12,697	7	757	18	1,849	245	17,079	133
Female	318	128	462	11,220	6	633	11	1,902	211	16,668	135
Indian, Chinese, Japanese, and all other (see Tables 1 and 7)	1	1	.....	130	.....	.....	2	5	1	74	4
Per cent native white	87.1	97.5	95.1	85.1	95.7	93.2	87.0	86.5	90.6	83.3	96.8
Per cent foreign-born white	11.2	1.5	0.4	6.4	4.2	0.9	12.8	1.4	8.4	9.9	2.5
Per cent Negro	1.7	1.0	4.5	8.4	0.1	6.0	0.2	12.0	1.0	6.8	0.7
1910: Total population	38,327	39,201	21,744	221,567	23,914	25,745	14,670	29,733	42,716	460,732	37,860
Native white	31,897	38,044	20,371	188,843	22,687	23,560	13,284	25,161	38,317	370,504	36,457
Foreign-born white	6,118	703	142	18,649	1,221	307	1,377	599	3,910	65,893	1,152
Negro	311	449	1,231	14,006	6	1,875	9	3,970	489	24,300	249
Per cent native white	83.2	97.0	93.7	85.2	94.9	91.5	90.6	84.6	89.7	80.4	96.3
Per cent foreign-born white	16.0	1.8	0.7	8.4	5.1	1.2	9.4	2.0	9.2	14.3	3.0
Per cent Negro	0.8	1.1	5.7	6.3	(1)	7.3	0.1	13.4	1.1	5.3	0.7
AGE, SCHOOL ATTENDANCE, AND CITIZENSHIP.											
Total under 7 years of age	4,832	5,314	3,153	33,816	3,375	3,108	2,234	3,969	7,660	55,742	5,156
Total 7 to 13 years, inclusive	4,809	5,538	2,951	31,374	3,218	3,375	2,125	4,194	7,104	55,079	4,933
Number attending school	4,636	5,416	2,709	30,173	3,080	3,109	2,013	4,009	6,884	53,465	4,742
Per cent attending school	96.4	97.8	91.8	96.2	95.7	92.1	94.7	95.6	96.9	97.1	96.1
Total 14 and 15 years	1,220	1,863	766	8,469	912	947	519	1,226	1,711	13,990	1,298
Number attending school	1,070	1,712	609	7,525	801	797	427	1,089	1,449	12,487	1,164
Per cent attending school	87.7	91.9	79.5	88.9	87.8	84.2	82.3	88.8	84.7	89.3	89.7
Total 16 and 17 years	1,283	1,749	691	8,613	812	917	460	1,060	1,753	14,749	1,306
Number attending school	598	847	303	4,407	381	475	234	581	705	5,729	762
Per cent attending school	46.6	48.4	43.8	51.2	46.9	51.8	50.9	54.8	43.6	38.8	58.3
Total 18 to 20 years, inclusive	1,779	1,957	981	14,454	1,061	1,209	582	1,497	2,158	23,973	1,843
Number attending school	335	333	134	2,799	156	229	121	283	274	3,273	394
Per cent attending school	18.8	17.0	13.7	19.4	14.7	18.9	20.8	18.9	12.7	13.7	21.4
Males 21 years of age and over	13,321	11,883	6,508	94,337	7,073	6,843	4,695	9,734	12,838	159,185	11,786
Native white—Native parentage	6,199	10,224	5,891	60,319	5,012	5,811	3,019	7,584	9,666	71,774	9,689
Native white—Foreign or mixed parentage	4,670	1,308	249	15,137	1,541	492	699	743	992	51,471	1,510
Foreign-born white	2,232	265	43	9,570	515	113	960	243	2,030	23,659	505
Naturalized	1,418	219	31	4,966	305	73	481	190	692	16,447	395
First papers	142	14	.....	1,019	33	7	205	8	900	2,641	23
Alien	381	16	2	2,578	122	22	240	27	260	3,753	59
Unknown	291	16	10	1,007	55	11	34	18	178	818	28
Negro	219	85	325	9,260	5	427	16	1,160	149	12,230	80
Indian, Chinese, Japanese, and all other	1	1	.....	101	.....	.....	1	4	1	51	2
Females 21 years of age and over	12,545	12,180	6,468	92,838	6,994	6,912	4,421	9,541	12,128	170,960	12,072
Native white—Native parentage	5,280	10,490	5,904	61,414	5,053	5,963	2,935	7,386	9,630	74,853	10,068
Native white—Foreign or mixed parentage	5,016	1,375	234	16,876	1,527	521	650	757	1,006	62,445	1,494
Foreign-born white	2,046	232	48	7,087	411	78	825	185	1,365	22,294	424
Naturalized	1,386	193	37	4,313	278	54	458	128	576	15,443	300
First papers	16	.....	.....	109	6	.....	6	.....	15	295	1
Alien	359	28	1	1,778	94	14	332	21	664	5,172	81
Unknown	285	11	10	887	33	10	29	36	110	1,384	42
Negro	194	83	282	7,453	3	350	10	1,212	127	11,354	84
Indian, Chinese, Japanese, and all other	.....	.....	.....	8	.....	.....	1	1	.....	14	2
Males 18 to 44 years, inclusive	7,728	7,402	3,975	66,813	4,230	4,110	2,663	5,992	8,597	109,121	7,053
Females 18 to 44 years, inclusive	7,954	7,629	4,080	65,985	4,307	4,287	2,531	5,909	8,363	116,889	7,718
ILLITERACY.											
Total 10 years of age and over	32,861	32,968	17,066	236,653	18,662	18,754	11,876	25,452	34,598	414,008	31,158
Number illiterate	535	529	506	6,304	179	954	166	601	946	7,654	176
Per cent illiterate	1.6	1.6	3.0	2.7	1.0	5.1	1.4	2.4	2.7	1.8	0.6
Per cent illiterate in 1910	2.6	2.6	4.2	3.0	1.3	6.7	1.3	3.2	5.2	2.9	1.3
Native white	27,904	32,000	16,182	198,181	17,667	17,465	9,965	21,900	30,480	336,598	30,002
Number illiterate	90	481	422	2,522	94	801	36	263	396	1,454	149
Per cent illiterate	0.3	1.5	2.6	1.3	0.5	4.6	0.4	1.2	1.3	0.4	0.5
Foreign-born white	4,431	612	93	17,973	984	201	1,881	445	3,733	48,374	949
Number illiterate	395	34	4	2,082	85	9	125	32	522	3,054	24
Per cent illiterate	8.9	5.6	.....	11.6	8.6	4.5	6.6	7.2	14.0	6.3	2.5
Negro	525	355	791	20,377	11	1,088	28	3,102	384	28,968	203
Number illiterate	50	13	80	1,678	.....	144	4	305	28	3,143	2
Per cent illiterate	9.5	3.7	10.1	8.2	.....	13.2	.....	9.8	7.3	10.8	1.0
Total 16 to 20 years, inclusive	3,062	3,706	1,672	23,067	1,873	2,126	1,042	2,557	3,911	38,722	3,149
Number illiterate	12	7	23	389	6	64	9	11	14	143	.....
Per cent illiterate	0.4	0.2	1.4	1.7	0.3	3.0	0.9	0.4	0.4	0.4	.....
Illiterate males 21 years of age and over	267	252	306	3,057	88	438	71	329	526	3,410	112
Per cent of all males 21 years of age and over	2.0	2.1	4.7	3.2	1.2	6.4	1.5	3.4	4.1	2.1	1.0
Native white	43	234	251	983	51	351	13	164	215	637	98
Foreign-born white	198	14	3	1,132	37	4	55	22	293	1,206	13
Negro	26	3	52	923	.....	83	3	142	18	1,565	1
Illiterate females 21 years of age and over	252	254	157	2,489	82	377	80	257	394	4,045	60
Per cent of all females 21 years of age and over	2.0	2.1	2.4	2.7	1.2	5.5	1.8	2.7	3.2	2.4	0.5
Native white	38	225	130	900	34	317	9	87	157	722	47
Foreign-born white	194	20	1	897	48	5	69	10	227	1,821	11
Negro	20	9	26	690	.....	55	1	160	10	1,501	1
DWELLINGS AND FAMILIES.											
Dwellings, number	9,702	9,910	5,489	62,827	6,158	5,260	3,869	7,822	10,537	82,364	10,027
Families, number	10,255	10,326	5,712	70,444	6,288	5,376	3,937	8,141	10,931	129,020	10,430

[1] Less than one-tenth of 1 per cent.

TABLE 9.—COMPOSITION AND CHARACTERISTICS OF THE POPULATION, FOR COUNTIES: 1920—Continued.

[Per cent not shown where base is less than 100.]

SUBJECT.	Hardin.	Harrison.	Henry.	Highland.	Hocking.	Holmes.	Huron.	Jackson.	Jefferson.	Knox.	Lake.
COLOR OR RACE, NATIVITY, AND SEX.											
Total population	29,167	19,625	23,362	27,610	23,291	16,965	32,424	27,342	77,580	29,580	28,667
Male	14,801	10,019	11,818	13,663	11,988	8,679	16,331	13,831	41,352	14,687	14,643
Female	14,366	9,606	11,544	13,947	11,303	8,286	16,093	13,511	36,228	14,893	14,024
Native white	28,258	17,837	21,991	26,299	22,589	16,699	30,133	26,533	60,344	28,484	23,575
Male	14,314	8,945	11,097	12,965	11,595	8,521	15,056	13,408	30,655	14,088	11,786
Female	13,944	8,892	10,894	13,334	10,994	8,178	15,077	13,125	29,689	14,396	11,789
Native white—Native parentage	25,578	16,199	16,669	25,256	20,793	15,162	23,555	24,504	41,059	26,498	15,589
Native white—Foreign parentage	1,394	1,166	2,934	519	1,051	697	3,813	1,096	15,393	937	5,883
Native white—Mixed parentage	1,286	472	2,388	524	745	840	2,765	933	3,892	1,049	2,103
Foreign-born white	552	1,178	1,364	148	571	260	2,050	331	15,160	675	4,754
Male	298	776	717	84	326	155	1,140	179	9,612	377	2,669
Female	254	402	647	64	245	105	910	152	5,548	298	2,085
Negro	355	603	7	1,157	129	6	238	478	2,063	420	336
Male	187	294	4	609	65	3	133	244	1,076	221	186
Female	168	309	3	548	64	3	105	234	987	199	150
Indian, Chinese, Japanese, and all other (see Tables 1 and 7)	2	7	.....	6	2	.....	3	.....	13	1	2
Per cent native white	96.9	90.9	94.1	95.3	97.0	98.4	92.9	97.0	77.8	96.3	82.2
Per cent foreign-born white	1.9	6.0	5.8	0.5	2.5	1.5	6.3	1.2	19.5	2.3	16.6
Per cent Negro	1.2	3.1	(1)	4.2	0.6	(1)	0.7	1.7	2.7	1.4	1.2
1910: Total population	30,407	19,076	25,119	28,711	23,650	17,909	34,206	30,791	65,423	30,181	22,927
Native white	29,011	17,862	23,294	27,066	22,688	17,377	31,026	29,450	49,096	28,874	19,112
Foreign-born white	837	602	1,817	253	818	524	2,895	631	14,672	983	3,573
Negro	556	612	8	1,379	143	8	284	708	1,647	323	237
Per cent native white	95.4	93.6	92.7	94.3	95.9	97.0	90.7	95.6	75.0	95.7	83.4
Per cent foreign-born white	2.8	3.2	7.2	0.9	3.5	2.9	8.5	2.0	22.4	3.3	15.6
Per cent Negro	1.8	3.2	(1)	4.8	0.6	(1)	0.8	2.3	2.5	1.1	1.0
AGE, SCHOOL ATTENDANCE, AND CITIZENSHIP.											
Total under 7 years of age	3,973	2,819	3,539	3,339	3,867	2,649	4,079	4,182	13,889	3,742	4,112
Total 7 to 13 years, inclusive	3,921	2,630	3,370	3,450	3,758	2,523	4,009	4,331	11,643	3,655	4,009
Number attending school	3,805	2,322	3,301	3,309	3,597	2,423	3,666	4,196	11,028	3,564	3,778
Per cent attending school	97.0	88.3	98.0	95.9	95.7	96.0	91.4	96.9	94.7	97.5	94.2
Total 14 and 15 years	1,050	644	913	993	963	663	1,108	1,177	2,697	986	980
Number attending school	930	557	808	904	829	517	979	1,065	2,225	905	892
Per cent attending school	88.6	86.5	88.5	91.0	86.1	78.0	88.4	90.5	82.5	91.8	91.0
Total 16 and 17 years	1,042	654	894	968	997	660	1,083	1,065	2,590	998	932
Number attending school	578	382	403	524	403	267	599	431	957	597	524
Per cent attending school	55.5	58.4	45.1	54.1	40.4	40.5	55.3	40.5	36.9	59.8	56.2
Total 18 to 20 years, inclusive	1,456	888	1,135	1,360	1,229	829	1,438	1,479	3,589	1,340	1,255
Number attending school	260	228	151	287	132	119	307	172	349	282	214
Per cent attending school	17.9	25.7	13.3	21.1	10.7	14.4	21.3	11.6	9.7	21.0	17.1
Males 21 years of age and over	8,951	6,143	6,929	8,628	6,452	4,951	10,365	7,651	23,901	9,329	8,961
Native white—Native parentage	7,309	4,990	4,165	7,661	5,442	4,085	6,717	6,422	11,535	8,103	4,692
Native white—Foreign or mixed parentage	1,227	272	2,064	494	659	711	2,469	926	2,909	717	1,641
Foreign-born white	291	723	697	84	306	153	1,083	178	8,750	369	2,496
Naturalized	203	143	609	51	214	95	646	151	2,113	238	1,110
First papers	10	67	28	2	61	4	124	8	1,356	35	473
Alien	15	398	37	4	26	13	177	8	4,700	42	831
Unknown	63	115	23	27	5	41	136	11	521	54	82
Negro	122	157	3	386	44	2	94	125	699	139	130
Indian, Chinese, Japanese, and all other	2	1	.....	3	1	.....	2	.....	8	1	2
Females 21 years of age and over	8,774	5,847	6,582	8,872	6,025	4,690	10,342	7,457	19,271	9,530	8,418
Native white—Native parentage	7,218	5,048	3,982	7,966	5,205	3,954	6,810	6,299	11,069	8,325	4,691
Native white—Foreign or mixed parentage	1,207	302	1,977	495	559	630	2,604	898	2,857	798	1,703
Foreign-born white	250	338	621	62	226	104	860	146	4,754	286	1,920
Naturalized	171	75	557	38	173	64	576	124	1,586	190	1,058
First papers	.....	3	4	.....	1	.....	1	.....	33	1	10
Alien	17	192	44	5	43	10	144	13	2,798	53	787
Unknown	62	68	16	19	9	30	139	9	337	42	65
Negro	99	158	2	348	35	2	67	114	589	121	104
Indian, Chinese, Japanese, and all other	.....	1	.....	1	.....	.....	1	.....	2	.....	.....
Males 18 to 44 years, inclusive	5,375	3,648	4,375	5,027	4,427	3,063	6,101	4,909	17,888	5,543	5,616
Females 18 to 44 years, inclusive	5,488	3,410	4,334	5,227	4,177	3,015	6,242	4,959	14,545	5,724	5,390
ILLITERACY.											
Total 10 years of age and over	23,538	15,643	18,364	22,852	17,771	13,189	26,654	21,296	58,420	24,260	22,798
Number illiterate	312	430	283	500	484	170	332	995	4,117	204	665
Per cent illiterate	1.3	2.7	1.5	2.2	2.7	1.3	1.2	4.7	7.0	0.8	2.9
Per cent illiterate in 1910	1.6	2.3	2.0	2.7	6.5	2.1	1.4	7.4	6.6	1.5	2.7
Native white	22,692	14,043	17,006	21,712	17,097	12,924	24,415	20,589	41,842	23,245	17,828
Number illiterate	259	127	182	337	388	155	86	916	368	148	43
Per cent illiterate	1.1	0.9	1.1	1.6	2.3	1.2	0.4	4.4	0.9	0.6	0.2
Foreign-born white	552	1,157	1,353	148	568	260	2,035	331	14,905	674	4,687
Number illiterate	27	280	99	8	89	12	224	40	3,649	34	607
Per cent illiterate	4.9	24.2	7.3	5.4	15.7	4.6	11.0	12.1	24.5	5.0	13.0
Negro	292	437	5	988	104	5	201	376	1,662	340	281
Number illiterate	26	23	2	154	7	3	22	39	98	21	15
Per cent illiterate	8.9	5.3	.....	15.6	6.7	.....	10.9	10.4	5.9	6.2	5.3
Total 16 to 20 years, inclusive	2,498	1,542	2,029	2,328	2,226	1,480	2,521	2,544	6,179	2,338	2,187
Number illiterate	7	6	9	15	15	5	9	27	73	8	3
Per cent illiterate	0.3	0.4	0.4	0.6	0.7	0.3	0.4	1.1	1.2	0.3	0.1
Illiterate males 21 years of age and over	181	258	146	272	248	77	182	548	2,406	122	360
Per cent of all males 21 years of age and over	2.0	4.2	2.1	3.2	3.8	1.6	1.8	7.2	10.1	1.3	4.0
Native white	147	74	103	192	201	71	47	522	181	89	25
Foreign-born white	14	178	42	5	44	5	122	11	2,173	18	327
Negro	20	6	1	74	3	1	13	15	50	14	8
Illiterate females 21 years of age and over	113	165	119	202	215	84	136	409	1,608	66	300
Per cent of all females 21 years of age and over	1.3	2.8	1.8	2.3	3.6	1.8	1.3	5.5	8.3	0.7	3.6
Native white	95	48	61	126	168	75	29	361	143	44	17
Foreign-born white	13	100	57	3	44	7	99	29	1,422	15	276
Negro	5	17	1	73	3	2	8	19	43	7	7
DWELLINGS AND FAMILIES.											
Dwellings, number	7,724	4,897	5,729	7,406	5,270	4,083	8,555	6,319	15,930	7,957	6,694
Families, number	7,922	5,049	5,844	7,646	5,509	4,225	8,822	6,472	17,235	8,285	7,098

[1] Less than one-tenth of 1 per cent.

TABLE 9.—COMPOSITION AND CHARACTERISTICS OF THE POPULATION, FOR COUNTIES: 1920—Continued.

[Per cent not shown where base is less than 100.]

SUBJECT.	Lawrence.	Licking.	Logan.	Lorain.	Lucas.	Madison.	Mahoning.	Marion.	Medina.	Meigs.	Mercer.
COLOR OR RACE, NATIVITY, AND SEX.											
Total population	39,540	56,426	30,104	90,612	275,721	19,662	186,310	42,004	26,067	26,189	26,872
Male	19,960	28,408	15,258	47,620	142,550	10,142	100,337	21,253	13,288	13,323	13,668
Female	19,580	28,018	14,846	42,992	133,171	9,520	85,973	20,751	12,779	12,866	13,204
Native white	37,457	53,826	29,172	69,436	228,364	18,792	132,027	40,520	24,180	25,250	26,063
Male	18,884	26,907	14,781	35,096	115,635	9,676	66,758	20,372	12,189	12,820	13,228
Female	18,573	26,919	14,391	34,340	112,729	9,116	65,269	20,148	11,991	12,430	12,835
Native white—Native parentage	34,870	48,427	27,629	40,500	145,058	17,696	72,547	36,023	20,295	23,443	21,776
Native white—Foreign parentage	1,613	3,013	662	20,897	55,875	683	45,593	2,344	2,151	1,019	2,054
Native white—Mixed parentage	974	2,386	881	8,039	27,431	413	13,887	2,153	1,734	788	2,233
Foreign-born white	389	1,931	276	19,226	41,171	222	45,668	1,213	1,703	308	734
Male	210	1,134	150	11,511	23,416	126	28,396	733	1,002	167	402
Female	179	797	126	7,715	17,755	96	17,272	480	701	141	332
Negro	1,691	662	654	1,916	6,096	644	8,509	270	184	631	75
Male	864	360	325	989	3,419	337	5,083	148	97	336	38
Female	827	302	329	927	2,677	307	3,426	122	87	295	37
Indian, Chinese, Japanese, and all other (see Tables 1 and 7)	3	7	2	34	90	4	106	1	.....	.....	.....
Per cent native white	94.7	95.4	96.9	76.6	82.8	95.6	70.9	96.5	92.8	96.4	97.0
Per cent foreign-born white	1.0	3.4	0.9	21.2	14.9	1.1	24.5	2.9	6.5	1.2	2.7
Per cent Negro	4.3	1.2	2.2	2.1	2.2	3.3	4.6	0.6	0.7	2.4	0.3
1910: Total population	39,488	55,590	30,084	76,037	192,728	19,902	116,151	33,971	23,598	25,594	27,536
Native white	37,003	52,489	28,950	55,890	156,090	18,753	80,628	32,377	22,075	24,408	26,311
Foreign-born white	693	2,661	356	18,605	34,667	402	33,418	1,362	1,409	496	1,110
Negro	1,789	432	777	1,521	1,918	745	2,083	232	114	690	115
Per cent native white	93.7	94.4	96.2	73.5	81.0	94.2	69.4	95.3	93.5	95.4	95.6
Per cent foreign-born white	1.8	4.8	1.2	24.5	18.0	2.0	28.8	4.0	6.0	1.9	4.0
Per cent Negro	4.5	0.8	2.6	2.0	1.0	3.7	1.8	0.7	0.5	2.7	0.4
AGE, SCHOOL ATTENDANCE, AND CITIZENSHIP.											
Total under 7 years of age	6,742	7,046	3,942	14,387	36,829	2,896	32,728	5,835	3,532	3,968	4,395
Total 7 to 13 years, inclusive	6,493	6,894	4,043	12,513	32,006	2,672	24,362	5,330	3,371	3,745	4,104
Number attending school	6,153	6,748	3,777	12,287	30,844	2,456	23,584	5,122	3,310	3,547	4,008
Per cent attending school	94.8	97.9	93.4	98.2	96.4	91.9	96.8	96.1	98.2	94.7	97.7
Total 14 and 15 years	1,631	1,971	1,068	2,924	8,061	765	5,447	1,405	922	1,001	1,117
Number attending school	1,385	1,770	971	2,663	6,773	621	4,846	1,238	849	874	828
Per cent attending school	84.9	89.8	90.9	91.1	84.0	81.2	89.0	88.1	92.1	87.3	74.1
Total 16 and 17 years	1,695	1,888	1,015	2,858	8,665	761	5,343	1,398	867	915	1,108
Number attending school	679	996	652	1,428	3,144	348	2,293	686	546	384	397
Per cent attending school	40.1	52.8	64.2	50.0	36.3	45.7	42.9	49.1	63.0	42.0	35.8
Total 18 to 20 years, inclusive	2,194	2,651	1,337	4,022	13,952	926	8,386	2,057	1,163	1,262	1,425
Number attending school	260	473	288	682	1,634	164	1,035	297	262	205	186
Per cent attending school	11.9	17.8	21.5	17.0	11.7	17.7	12.3	14.4	22.5	16.2	13.1
Males 21 years of age and over	10,490	18,004	9,443	29,115	92,030	6,058	62,020	13,286	8,326	7,765	7,521
Native white—Native parentage	8,809	14,734	8,412	11,362	43,943	5,226	20,854	10,623	6,035	6,572	5,181
Native white—Foreign or mixed parentage	955	1,982	685	6,421	24,144	503	10,745	1,864	1,240	828	1,919
Foreign-born white	210	1,044	146	10,653	21,845	122	26,501	698	936	154	398
Naturalized	174	480	90	3,877	11,338	62	7,714	394	360	111	295
First papers	4	154	12	2,682	4,147	6	3,537	67	155	16	12
Alien	17	326	25	3,898	5,718	13	14,540	184	367	8	10
Unknown	15	84	19	196	642	41	710	53	54	19	81
Negro	514	238	198	657	2,622	206	3,827	101	65	211	23
Indian, Chinese, Japanese, and all other	2	6	2	22	76	1	93	.....	.....	.....	.....
Females 21 years of age and over	10,295	17,972	9,256	24,793	83,578	5,584	48,024	12,693	7,886	7,533	7,202
Native white—Native parentage	8,480	14,968	8,300	10,942	40,027	4,821	19,147	10,230	5,947	6,421	5,131
Native white—Foreign or mixed parentage	1,192	2,094	649	6,411	25,411	487	11,333	1,940	1,241	790	1,723
Foreign-born white	179	721	120	6,852	16,264	94	15,326	449	641	132	330
Naturalized	155	412	84	3,382	10,282	51	6,378	298	315	93	216
First papers	1	7	.....	74	231	.....	138	2	3	5	8
Alien	17	213	12	3,232	4,990	11	8,273	77	283	18	34
Unknown	6	89	24	164	761	32	536	72	40	16	72
Negro	443	189	187	583	1,869	181	2,217	74	57	190	18
Indian, Chinese, Japanese, and all other	1	.....	.....	5	7	1	2	.....	.....	.....	.....
Males 18 to 44 years, inclusive	7,292	11,185	5,486	20,794	68,460	3,673	49,308	8,790	5,025	4,735	4,859
Females 18 to 44 years, inclusive	7,373	11,296	5,568	17,893	62,253	3,581	38,631	8,707	4,843	4,741	4,949
ILLITERACY.											
Total 10 years of age and over	29,991	46,435	24,440	70,621	224,819	15,611	142,400	33,889	21,073	20,595	20,717
Number illiterate	1,606	550	217	1,837	5,261	284	7,768	374	310	430	228
Per cent illiterate	5.4	1.2	0.9	2.6	2.3	1.8	5.5	1.1	1.5	2.1	1.1
Per cent illiterate in 1910	8.7	1.3	1.5	3.7	2.8	3.3	6.8	1.7	1.4	3.2	1.9
Native white	28,282	43,976	23,632	50,057	178,739	14,886	90,006	32,454	19,233	19,752	19,926
Number illiterate	1,378	304	181	130	806	222	292	262	90	360	184
Per cent illiterate	4.9	0.7	0.8	0.3	0.5	1.5	0.3	0.8	0.5	1.8	0.9
Foreign-born white	389	1,909	274	18,976	40,635	220	44,993	1,205	1,682	304	733
Number illiterate	30	187	17	1,665	4,165	18	7,016	98	206	11	42
Per cent illiterate	7.7	9.8	6.2	8.8	10.2	8.2	15.6	8.1	12.2	3.6	5.7
Negro	1,317	543	532	1,556	5,358	503	7,300	229	158	539	58
Number illiterate	198	57	17	42	261	43	450	13	14	59	2
Per cent illiterate	15.0	10.5	3.2	2.7	4.9	8.5	6.2	5.7	8.9	10.9	.....
Total 16 to 20 years, inclusive	3,889	4,539	2,352	6,880	22,617	1,687	13,729	3,455	2,030	2,177	2,533
Number illiterate	59	17	4	28	103	6	86	12	4	17	7
Per cent illiterate	1.5	0.4	0.2	0.4	0.5	0.4	0.6	0.3	0.2	0.8	0.3
Illiterate males 21 years of age and over	797	288	132	1,041	2,767	156	4,522	214	181	221	115
Per cent of all males 21 years of age and over	7.6	1.6	1.4	3.6	3.0	2.6	7.3	1.6	2.2	2.8	1.5
Native white	681	159	109	66	403	128	127	147	58	182	95
Foreign-born white	15	98	10	948	2,196	9	4,100	60	118	6	18
Negro	101	29	11	27	141	19	287	7	5	33	2
Illiterate females 21 years of age and over	702	238	77	754	2,343	116	3,132	144	122	183	101
Per cent of all females 21 years of age and over	6.8	1.3	0.8	3.0	2.8	2.1	6.5	1.1	1.5	2.4	1.4
Native white	594	130	64	41	326	86	123	101	25	152	77
Foreign-born white	15	85	7	702	1,907	9	2,857	37	88	5	24
Negro	93	23	6	11	109	20	151	6	9	26	.....
DWELLINGS AND FAMILIES.											
Dwellings, number	8,556	14,897	8,017	18,912	57,249	4,939	34,606	10,498	6,719	6,470	6,060
Families, number	8,797	15,442	8,285	21,354	65,917	5,152	40,478	10,988	6,912	6,713	6,144

TABLE 9.—COMPOSITION AND CHARACTERISTICS OF THE POPULATION, FOR COUNTIES: 1920—Continued.

[Per cent not shown where base is less than 100.]

SUBJECT.	Miami.	Monroe.	Montgomery.	Morgan.	Morrow.	Muskingum.	Noble.	Ottawa.	Paulding.	Perry.	Pickaway.
COLOR OR RACE, NATIVITY, AND SEX.											
Total population	**48,428**	**20,660**	**209,532**	**14,555**	**15,570**	**57,980**	**17,849**	**22,193**	**18,736**	**36,098**	**25,788**
Male	23,938	10,348	107,818	7,329	7,838	28,750	9,104	11,648	9,664	18,637	13,366
Female	24,490	10,312	101,714	7,226	7,732	29,230	8,745	10,545	9,072	17,461	12,422
Native white	46,246	20,289	183,919	14,222	15,425	54,568	16,887	19,036	17,744	33,484	25,046
Male	22,773	10,129	93,274	7,144	7,754	26,903	8,559	9,853	9,108	17,130	12,971
Female	23,473	10,160	90,645	7,078	7,671	27,665	8,328	9,183	8,636	16,354	12,075
Native white—Native parentage	41,491	18,126	148,429	13,697	14,580	48,895	14,905	11,393	15,521	28,988	23,671
Native white—Foreign parentage	2,622	1,096	22,357	208	368	3,161	1,484	5,158	1,123	2,602	649
Native white—Mixed parentage	2,133	1,067	13,133	317	527	2,512	498	2,485	1,100	1,894	726
Foreign-born white	1,058	309	15,459	100	109	1,623	938	3,047	571	1,830	195
Male	567	182	9,018	53	67	918	534	1,724	321	1,074	109
Female	491	127	6,441	47	42	705	404	1,323	250	756	86
Negro	1,115	62	10,115	233	36	1,784	24	110	421	783	547
Male	591	37	5,496	132	17	926	11	71	235	432	286
Female	524	25	4,619	101	19	858	13	39	186	351	261
Indian, Chinese, Japanese, and all other (see Tables 1 and 7)	9	.....	39	.....	.....	5	.....	.....	.....	1	.....
Per cent native white	95.5	98.2	87.8	97.7	99.1	94.1	94.6	85.8	94.7	92.8	97.1
Per cent foreign-born white	2.2	1.5	7.4	0.7	0.7	2.8	5.3	13.7	3.0	5.1	0.8
Per cent Negro	2.3	0.3	4.8	1.6	0.2	3.1	0.1	0.5	2.2	2.2	2.1
1910: Total population	**45,047**	**24,244**	**163,763**	**16,097**	**16,815**	**57,488**	**18,601**	**22,360**	**22,730**	**35,396**	**26,158**
Native white	42,454	23,579	141,719	15,769	16,559	53,561	17,965	18,027	21,553	32,260	24,995
Foreign-born white	1,482	574	16,534	181	200	2,226	591	4,301	675	2,572	468
Negro	1,109	90	5,481	147	56	1,686	44	31	502	563	695
Per cent native white	94.2	97.3	86.5	98.0	98.5	93.2	96.6	80.6	94.8	91.1	95.6
Per cent foreign-born white	3.3	2.4	10.1	1.1	1.2	3.9	3.2	19.2	3.0	7.3	1.8
Per cent Negro	2.5	0.4	3.3	0.9	0.3	2.9	0.2	0.1	2.2	1.6	2.7
AGE, SCHOOL ATTENDANCE, AND CITIZENSHIP.											
Total under 7 years of age	6,549	3,195	26,946	1,952	2,056	7,558	2,869	3,165	3,116	5,854	3,718
Total 7 to 13 years, inclusive	5,953	3,111	23,813	1,967	2,122	7,269	2,812	3,019	2,957	5,593	3,528
Number attending school	5,813	2,882	23,121	1,906	2,056	6,896	2,628	2,941	2,772	5,455	3,398
Per cent attending school	97.6	92.6	97.1	96.9	96.9	94.9	93.5	97.4	93.7	97.5	96.3
Total 14 and 15 years	1,572	880	5,898	506	533	1,949	659	808	759	1,470	952
Number attending school	1,430	776	5,212	439	496	1,705	521	744	653	1,287	800
Per cent attending school	91.5	88.2	88.4	86.8	93.1	87.5	79.1	92.1	86.0	87.6	84.0
Total 16 and 17 years	1,622	801	6,022	500	586	1,928	641	791	768	1,409	954
Number attending school	792	394	2,663	273	360	809	295	343	363	607	460
Per cent attending school	48.8	49.2	44.2	54.6	61.4	42.0	46.0	43.4	47.3	43.1	48.2
Total 18 to 20 years, inclusive	2,368	1,058	10,397	648	672	2,754	846	1,091	937	1,822	1,296
Number attending school	384	160	1,514	119	149	339	105	146	146	272	214
Per cent attending school	16.2	15.1	14.6	18.4	22.2	12.3	12.4	13.4	15.6	14.9	16.5
Males 21 years of age and over	14,887	5,823	71,107	4,465	4,828	17,969	5,085	7,127	5,301	10,492	7,981
Native white—Native parentage	11,979	4,589	46,535	4,148	4,349	14,441	4,180	2,720	4,043	7,842	7,054
Native white—Foreign or mixed parentage	1,959	1,037	12,038	198	402	2,087	415	2,695	822	1,346	641
Foreign-born white	550	180	8,424	52	66	886	484	1,667	296	1,016	105
Naturalized	347	125	4,493	33	47	465	122	1,068	172	711	90
First papers	42	3	1,183	8	3	88	292	139	46	191	2
Alien	57	7	2,306	3	7	270	31	339	52	96	9
Unknown	104	45	442	8	9	63	39	121	26	18	4
Negro	393	17	4,085	67	11	552	6	45	140	287	181
Indian, Chinese, Japanese, and all other	6	.....	25	.....	.....	3	.....	.....	.....	1	.....
Females 21 years of age and over	15,477	5,792	65,349	4,517	4,773	18,553	4,937	6,192	4,898	9,458	7,359
Native white—Native parentage	12,557	4,676	43,527	4,205	4,343	15,029	4,223	2,431	3,828	7,382	6,584
Native white—Foreign or mixed parentage	2,092	982	12,837	221	378	2,360	369	2,472	730	1,180	543
Foreign-born white	477	124	5,875	44	42	667	338	1,267	236	710	84
Naturalized	315	90	3,565	30	30	441	106	934	135	548	72
First papers	4	2	91	.....	.....	6	7	5	4	25	.....
Alien	58	14	1,977	8	7	155	202	205	68	115	9
Unknown	100	18	242	6	5	65	23	123	29	22	3
Negro	350	10	3,103	47	10	496	7	22	104	186	148
Indian, Chinese, Japanese, and all other	1	.....	7	.....	.....	1	.....	.....	.....	.....	.....
Males 18 to 44 years, inclusive	9,265	3,465	48,187	2,411	2,661	11,051	3,076	4,616	3,358	7,006	5,136
Females 18 to 44 years, inclusive	9,703	3,585	46,426	2,501	2,728	11,561	3,119	4,092	3,264	6,576	4,648
ILLITERACY.											
Total 10 years of age and over	**39,271**	**16,110**	**172,124**	**11,755**	**12,608**	**47,380**	**13,768**	**17,682**	**14,317**	**27,862**	**20,588**
Number illiterate	423	425	3,282	177	46	706	343	494	268	839	973
Per cent illiterate	1.1	2.6	1.9	1.5	0.4	1.5	2.5	2.8	1.9	3.0	4.7
Per cent illiterate in 1910	2.0	4.0	2.6	2.1	1.1	2.3	3.4	5.0	3.7	3.5	3.9
Native white	37,276	15,748	148,161	11,480	12,469	44,339	12,830	14,571	13,412	25,432	19,954
Number illiterate	303	380	938	160	43	446	189	143	220	534	890
Per cent illiterate	0.8	2.4	0.6	1.4	0.3	1.0	1.5	1.0	1.6	2.1	4.5
Foreign-born white	1,054	309	15,283	100	109	1,616	917	3,022	561	1,823	194
Number illiterate	75	39	1,390	3	3	150	157	344	34	243	18
Per cent illiterate	7.1	12.6	9.1	3.0	2.8	9.3	17.1	11.4	6.1	13.3	9.3
Negro	932	53	8,643	175	30	1,420	21	89	344	606	440
Number illiterate	43	6	952	14	.....	110	2	7	14	62	65
Per cent illiterate	4.6	.....	11.0	8.0	.....	7.7	.....	.....	4.1	10.2	14.8
Total 16 to 20 years, inclusive	3,990	1,859	16,419	1,148	1,258	4,682	1,487	1,882	1,705	3,231	2,250
Number illiterate	8	13	54	1	1	11	5	7	6	14	93
Per cent illiterate	0.2	0.7	0.3	0.1	0.1	0.2	0.3	0.4	0.4	0.4	4.1
Illiterate males 21 years of age and over	241	247	1,849	105	27	374	193	296	168	451	535
Per cent of all males 21 years of age and over	1.6	4.2	2.6	2.4	0.6	2.1	3.8	4.2	3.2	4.3	6.7
Native white	170	225	518	99	25	243	114	86	139	293	489
Foreign-born white	44	19	726	.....	2	78	79	204	17	117	7
Negro	26	3	603	6	.....	53	.....	6	12	41	39
Illiterate females 21 years of age and over	170	163	1,345	69	17	307	146	186	90	367	282
Per cent of all females 21 years of age and over	1.1	2.8	2.1	1.5	0.4	1.7	3.0	3.0	1.8	3.9	3.8
Native white	122	140	384	58	16	181	66	46	71	223	252
Foreign-born white	31	20	633	3	1	72	78	139	17	125	8
Negro	17	3	328	8	.....	54	2	1	2	19	22
DWELLINGS AND FAMILIES.											
Dwellings, number	12,635	4,822	46,519	3,772	4,348	14,702	4,290	5,365	4,499	8,315	6,205
Families, number	13,013	4,964	51,195	3,949	4,406	15,480	4,392	5,478	4,572	8,632	6,350

TABLE 9.—COMPOSITION AND CHARACTERISTICS OF THE POPULATION, FOR COUNTIES: 1920—Continued.

[Per cent not shown where base is less than 100.]

SUBJECT.	Pike.	Portage.	Preble.	Putnam.	Richland.	Ross.	Sandusky.	Scioto.	Seneca.	Shelby.	Stark.
COLOR OR RACE, NATIVITY, AND SEX.											
Total population	**14,151**	**36,269**	**23,238**	**27,751**	**55,178**	**41,556**	**37,109**	**62,850**	**43,176**	**25,923**	**177,218**
Male	7,348	18,825	11,716	13,954	28,915	21,510	18,582	32,119	21,521	13,254	94,633
Female	6,803	17,444	11,522	13,797	26,263	20,046	18,527	30,731	21,655	12,669	82,585
Native white	13,550	32,353	22,758	27,000	50,123	38,552	34,482	60,457	41,270	25,186	149,959
Male	7,009	16,538	11,440	13,535	25,786	19,842	17,158	30,764	20,550	12,857	76,431
Female	6,541	15,815	11,318	13,465	24,337	18,710	17,324	29,693	20,720	12,329	73,528
Native white—Native parentage	12,846	25,530	21,137	23,024	41,721	35,025	26,373	55,225	34,505	21,732	116,527
Native white—Foreign parentage	439	4,437	827	1,961	5,413	2,085	4,581	2,934	3,680	1,876	21,527
Native white—Mixed parentage	265	2,386	794	2,015	2,989	1,442	3,528	2,298	3,085	1,578	11,905
Foreign-born white	91	3,500	272	723	4,345	770	2,371	1,040	1,675	494	24,396
Male	54	2,042	161	407	2,582	507	1,293	617	847	280	16,524
Female	37	1,458	111	316	1,763	263	1,078	423	828	214	7,872
Negro	510	410	208	28	705	2,232	255	1,348	227	241	2,799
Male	285	239	115	12	542	1,159	130	734	120	116	1,623
Female	225	171	93	16	163	1,073	125	614	107	125	1,176
Indian, Chinese, Japanese, and all other (see Tables 1 and 7)	.....	6	.....	.....	5	2	1	5	4	2	64
Per cent native white	95.8	89.2	97.9	97.3	90.8	92.8	92.9	96.2	95.6	97.2	84.6
Per cent foreign-born white	0.6	9.7	1.2	2.6	7.9	1.9	6.4	1.7	3.9	1.9	13.8
Per cent Negro	3.6	1.1	0.9	0.1	1.3	5.4	0.7	2.1	0.5	0.9	1.6
1910: Total population	**15,723**	**30,307**	**23,834**	**29,972**	**47,667**	**40,069**	**35,171**	**48,463**	**42,421**	**24,663**	**122,987**
Native white	14,786	27,296	23,098	28,856	43,502	36,800	32,057	45,970	39,867	23,674	105,005
Foreign-born white	220	2,815	471	1,090	3,910	886	2,964	1,472	2,304	758	17,217
Negro	717	192	265	26	253	2,382	146	1,016	157	231	752
Per cent native white	94.0	90.1	96.9	96.3	91.3	91.8	91.1	94.9	94.0	96.0	85.4
Per cent foreign-born white	1.4	9.3	2.0	3.6	8.2	2.2	8.4	3.0	5.6	3.1	14.0
Per cent Negro	4.6	0.6	1.1	0.1	0.5	5.9	0.4	2.1	0.4	0.9	0.6
AGE, SCHOOL ATTENDANCE, AND CITIZENSHIP.											
Total under 7 years of age	2,420	4,965	3,046	4,616	7,067	5,899	5,030	10,374	5,853	3,835	24,770
Total 7 to 13 years, inclusive	2,312	4,797	2,961	4,310	6,438	5,516	4,772	8,936	5,967	3,516	20,884
Number attending school	2,177	4,639	2,860	4,186	6,285	5,092	4,473	8,368	5,760	3,363	19,364
Per cent attending school	94.2	96.7	96.6	97.1	97.6	92.3	93.7	93.6	96.5	95.6	92.7
Total 14 and 15 years	653	1,221	808	1,153	1,680	1,414	1,250	2,332	1,573	987	5,213
Number attending school	518	1,130	725	951	1,451	1,173	1,109	1,868	1,401	772	4,269
Per cent attending school	79.3	92.5	89.7	82.5	86.4	83.0	88.7	80.1	89.1	78.2	81.9
Total 16 and 17 years	598	1,174	794	1,054	1,887	1,406	1,268	2,335	1,495	954	5,344
Number attending school	234	647	453	450	866	585	595	791	713	348	2,021
Per cent attending school	39.1	55.1	57.1	42.7	45.9	41.6	46.9	33.9	47.7	36.5	37.8
Total 18 to 20 years, inclusive	709	1,608	994	1,444	3,281	2,252	1,745	3,768	1,861	1,306	8,679
Number attending school	87	298	198	213	721	389	239	363	269	144	912
Per cent attending school	12.3	18.5	19.9	14.8	22.0	17.3	13.7	9.6	14.5	11.0	10.5
Males 21 years of age and over	3,924	11,713	7,279	7,696	18,164	13,158	11,489	18,167	12,975	7,898	61,733
Native white—Native parentage	3,359	7,690	6,349	5,538	12,916	10,355	7,157	14,881	9,371	5,943	35,557
Native white—Foreign or mixed parentage	356	1,956	698	1,757	2,637	1,647	3,005	2,173	2,704	1,595	9,381
Foreign-born white	53	1,876	161	390	2,261	483	1,236	591	819	278	15,569
Naturalized	37	841	123	275	993	412	715	360	533	146	4,769
First papers	1	303	6	20	376	34	77	27	47	22	2,389
Alien	4	636	15	68	755	13	224	114	112	37	7,519
Unknown	11	96	17	27	137	24	220	90	127	73	892
Negro	156	185	71	11	345	672	90	518	78	81	1,178
Indian, Chinese, Japanese, and all other	.....	6	.....	.....	5	1	1	4	3	1	48
Females 21 years of age and over	3,535	10,791	7,356	7,478	16,661	11,911	11,555	16,938	13,452	7,427	50,595
Native white—Native parentage	3,086	7,483	6,464	5,601	12,341	9,564	7,205	13,802	9,708	5,666	33,190
Native white—Foreign or mixed parentage	295	1,886	724	1,568	2,728	1,524	3,255	2,343	2,880	1,486	9,679
Foreign-born white	37	1,312	111	299	1,496	256	1,024	396	795	205	7,025
Naturalized	20	697	89	201	824	217	659	261	487	123	3,540
First papers	.....	9	.....	4	11	2	5	2	4	3	88
Alien	3	544	10	65	570	23	172	60	143	15	2,805
Unknown	14	62	12	29	91	14	188	73	161	64	592
Negro	117	110	57	10	96	567	71	396	69	70	695
Indian, Chinese, Japanese, and all other	.....	.....	.....	.....	.....	.....	.....	1	.....	.....	6
Males 18 to 44 years, inclusive	2,447	7,321	4,096	5,002	12,923	8,962	7,291	13,604	7,723	5,000	45,804
Females 18 to 44 years, inclusive	2,325	6,614	4,269	5,079	10,780	7,757	7,315	13,000	8,167	4,808	36,686
ILLITERACY.											
Total 10 years of age and over	**10,755**	**29,295**	**18,906**	**21,284**	**45,335**	**33,254**	**30,002**	**48,564**	**34,734**	**20,531**	**143,282**
Number illiterate	451	751	229	171	483	1,156	266	1,816	284	314	4,811
Per cent illiterate	4.2	2.6	1.2	0.8	1.1	3.5	0.9	3.7	0.8	1.5	3.4
Per cent illiterate in 1910	8.1	2.6	2.1	2.3	1.3	5.4	2.0	5.9	1.5	2.3	2.7
Native white	10,262	25,466	18,477	20,544	40,410	30,762	27,439	46,393	32,876	19,842	116,811
Number illiterate	391	103	204	127	152	956	105	1,588	159	268	603
Per cent illiterate	3.8	0.4	1.1	0.6	0.4	3.1	0.4	3.4	0.5	1.4	0.5
Foreign-born white	91	3,461	272	715	4,283	767	2,353	1,033	1,666	494	24,053
Number illiterate	9	626	15	42	304	43	151	79	118	42	4,022
Per cent illiterate	.....	18.1	5.5	5.9	7.1	5.6	6.4	7.6	7.1	8.5	16.7
Negro	402	362	157	25	637	1,724	209	1,133	188	194	2,356
Number illiterate	51	22	10	2	27	157	10	149	7	4	175
Per cent illiterate	12.7	6.1	6.4	.....	4.2	9.1	4.8	13.2	3.7	2.1	7.4
Total 16 to 20 years, inclusive	1,307	2,782	1,788	2,498	5,168	3,658	3,013	6,103	3,356	2,260	14,023
Number illiterate	9	13	7	1	14	31	3	92	11	10	114
Per cent illiterate	0.7	0.5	0.4	(1)	0.3	0.8	0.1	1.5	0.3	0.4	0.8
Illiterate males 21 years of age and over	271	390	139	100	274	626	140	915	145	181	3,039
Per cent of all males 21 years of age and over	6.9	3.3	1.9	1.3	1.5	4.8	1.2	5.0	1.1	2.3	4.9
Native white	237	42	122	78	75	525	57	801	76	157	303
Foreign-born white	3	337	9	20	182	19	76	37	66	21	2,629
Negro	31	11	8	2	17	82	7	77	3	3	96
Illiterate females 21 years of age and over	163	338	81	64	193	471	118	730	123	116	1,616
Per cent of all females 21 years of age and over	4.6	3.1	1.1	0.9	1.2	4.0	1.0	4.3	0.9	1.6	3.2
Native white	138	46	73	42	67	376	41	629	70	96	246
Foreign-born white	6	281	6	22	118	24	74	37	49	20	1,309
Negro	19	11	2	.....	8	71	3	64	4	.....	61
DWELLINGS AND FAMILIES.											
Dwellings, number	3,217	8,835	6,300	6,422	12,613	9,682	9,472	13,192	10,989	6,291	37,619
Families, number	3,273	9,351	6,500	6,547	13,949	10,183	9,807	14,470	11,303	6,536	41,870

[1] Less than one-tenth of 1 per cent.

TABLE 9.—COMPOSITION AND CHARACTERISTICS OF THE POPULATION, FOR COUNTIES: 1920—Continued.

[Per cent not shown where base is less than 100.]

SUBJECT.	Summit.	Trumbull.	Tuscarawas.	Union.	Van Wert.	Vinton.	Warren.	Washington.	Wayne.	Williams.	Wood.	Wyandot.
COLOR OR RACE, NATIVITY, AND SEX.												
Total population	**286,065**	**83,920**	**63,578**	**20,918**	**28,210**	**12,075**	**25,716**	**43,049**	**41,346**	**24,627**	**44,892**	**19,481**
Male	162,741	44,614	33,014	10,441	14,149	6,204	12,975	21,455	20,850	12,375	22,840	9,921
Female	123,324	39,306	30,564	10,477	14,061	5,871	12,741	21,594	20,496	12,252	22,052	9,560
Native white	230,752	68,804	58,256	20,406	27,400	11,994	24,561	41,128	39,265	24,073	41,602	18,979
Male	127,254	34,994	29,670	10,180	13,701	6,162	12,353	20,428	19,621	12,059	20,885	9,643
Female	103,498	33,810	28,586	10,226	13,699	5,832	12,208	20,700	19,644	12,014	20,717	9,336
Native white—Native parentage	177,136	48,988	46,923	19,053	24,462	11,638	22,948	36,444	33,736	21,032	33,453	16,359
Native white—Foreign parentage	37,676	13,623	6,608	712	1,558	196	878	2,666	2,966	1,394	4,654	1,333
Native white—Mixed parentage	15,940	6,193	4,725	641	1,380	160	735	2,018	2,563	1,647	3,495	1,287
Foreign-born white	48,588	13,992	4,802	231	565	39	438	755	1,948	547	2,997	487
Male	31,179	8,934	3,012	131	307	19	264	423	1,155	311	1,760	267
Female	17,409	5,058	1,790	100	258	20	174	332	793	236	1,237	220
Negro	6,577	1,107	514	281	245	42	717	1,165	131	7	293	14
Male	4,163	671	326	130	141	23	358	603	72	5	195	10
Female	2,414	436	188	151	104	19	359	562	59	2	98	4
Indian, Chinese, Japanese, and all other (see Tables 1 and 7)	148	17	6	.....	.....	.....	.....	1	2	.....	.....	1
Per cent native white	80.7	82.0	91.6	97.6	97.1	99.3	95.5	95.5	95.0	97.8	92.7	97.4
Per cent foreign-born white	17.0	16.7	7.6	1.1	2.0	0.3	1.7	1.8	4.7	2.2	6.7	2.5
Per cent Negro	2.3	1.3	0.8	1.3	0.9	0.3	2.8	2.7	0.3	(1)	0.7	0.1
1910: Total population	**108,253**	**52,766**	**57,035**	**21,871**	**29,119**	**13,096**	**24,497**	**45,422**	**38,058**	**25,198**	**46,330**	**20,760**
Native white	87,519	44,747	51,558	21,252	28,005	12,782	23,129	42,894	35,932	24,322	42,982	19,965
Foreign-born white	19,961	7,808	5,273	355	787	101	639	1,147	2,051	871	3,198	771
Negro	757	208	194	264	327	213	729	1,378	70	5	150	21
Per cent native white	80.8	84.8	90.4	97.2	96.2	97.6	94.4	94.4	94.4	96.5	92.8	96.2
Per cent foreign-born white	18.4	14.8	9.2	1.6	2.7	0.8	2.6	2.5	5.4	3.5	6.9	3.7
Per cent Negro	0.7	0.4	0.3	1.2	1.1	1.6	3.0	3.0	0.2	(1)	0.3	0.1
AGE, SCHOOL ATTENDANCE, AND CITIZENSHIP.												
Total under 7 years of age	41,307	13,762	9,354	2,742	4,183	1,921	3,326	5,718	5,819	3,206	6,391	2,681
Total 7 to 13 years, inclusive	28,947	10,511	8,818	2,813	3,957	1,963	3,343	5,741	5,505	3,232	6,293	2,634
Number attending school	27,906	10,155	8,505	2,708	3,809	1,885	3,087	5,332	5,269	3,115	5,694	2,587
Per cent attending school	96.4	96.6	96.5	96.3	96.3	96.0	92.3	92.9	95.7	96.4	90.5	98.2
Total 14 and 15 years	6,497	2,543	2,300	813	1,065	494	887	1,555	1,395	848	1,674	734
Number attending school	5,833	2,247	1,989	745	951	395	772	1,362	1,226	763	1,478	668
Per cent attending school	89.8	88.4	86.5	91.6	89.3	80.0	87.0	87.6	87.9	90.0	88.3	91.0
Total 16 and 17 years	7,592	2,524	2,297	775	1,049	528	915	1,589	1,352	872	1,654	734
Number attending school	2,796	1,212	963	472	473	265	448	733	708	510	850	361
Per cent attending school	36.8	48.0	41.9	60.9	45.1	38.8	49.0	46.1	52.4	58.5	51.4	49.2
Total 18 to 20 years, inclusive	18,344	3,928	3,233	1,010	1,401	631	1,214	2,241	1,972	1,122	2,160	921
Number attending school	1,478	575	394	190	218	90	159	410	379	259	386	169
Per cent attending school	8.1	14.6	12.2	18.8	15.6	14.3	13.1	18.3	19.2	23.1	17.9	18.3
Males 21 years of age and over	109,651	27,795	19,838	6,358	8,308	3,362	7,999	12,918	12,783	7,719	13,749	5,962
Native white—Native parentage	64,343	14,334	13,090	5,540	6,674	3,156	6,852	10,063	9,681	6,143	9,158	4,553
Native white—Foreign or mixed parentage	13,348	4,602	3,679	606	1,265	173	659	2,102	1,958	1,278	2,765	1,139
Foreign-born white	28,604	8,347	2,816	129	292	19	254	408	1,092	294	1,681	263
Naturalized	7,540	2,490	1,277	93	211	17	166	281	569	201	772	211
First papers	6,232	1,069	449	2	24	.....	20	24	129	19	174	11
Alien	13,917	4,589	909	6	28	2	14	41	310	49	499	17
Unknown	915	199	181	28	29	.....	54	62	84	25	236	24
Negro	3,222	497	247	83	77	14	234	344	50	4	145	6
Indian, Chinese, Japanese, and all other	134	15	6	.....	.....	.....	.....	1	2	.....	.....	1
Females 21 years of age and over	73,727	22,857	17,738	6,407	8,247	3,176	8,032	13,287	12,520	7,628	12,071	5,815
Native white—Native parentage	45,006	13,444	12,442	5,617	6,733	2,981	6,932	10,493	9,845	6,050	8,969	4,450
Native white—Foreign or mixed parentage	12,298	4,641	3,584	592	1,196	164	711	2,184	1,902	1,354	2,769	1,144
Foreign-born white	14,805	4,499	1,600	99	247	20	172	316	733	222	1,170	218
Naturalized	5,679	2,007	965	68	181	12	115	246	441	164	643	176
First papers	189	22	10	.....	3	.....	.....	2	2	.....	3	.....
Alien	8,381	2,322	544	3	38	2	16	30	200	39	335	10
Unknown	556	148	81	28	25	6	41	38	90	19	189	32
Negro	1,616	271	112	99	71	11	217	294	40	2	63	3
Indian, Chinese, Japanese, and all other	2	2	.....	.....	.....	.....	.....	.....	.....	.....	.....	.....
Males 18 to 44 years, inclusive	96,942	20,139	13,651	3,696	5,213	2,089	4,642	7,834	7,931	4,571	8,467	3,532
Females 18 to 44 years, inclusive	62,672	16,631	12,221	3,967	5,376	2,042	4,761	8,095	7,742	4,633	8,443	3,567
ILLITERACY.												
Total 10 years of age and over	**231,478**	**65,506**	**50,440**	**17,005**	**22,270**	**9,310**	**20,991**	**34,939**	**33,103**	**20,070**	**35,802**	**15,667**
Number illiterate	8,279	3,142	978	163	265	243	220	702	368	145	932	103
Per cent illiterate	3.6	4.8	1.9	1.0	1.2	2.6	1.0	2.0	1.1	0.7	2.6	0.7
Per cent illiterate in 1910	3.0	6.2	2.8	1.8	1.9	5.7	1.9	3.2	1.5	1.3	2.2	1.5
Native white	177,826	50,774	45,253	16,535	21,507	9,239	19,971	33,277	31,056	19,526	32,569	15,169
Number illiterate	414	195	346	140	226	239	172	571	137	118	306	68
Per cent illiterate	0.2	0.4	0.8	0.8	1.1	2.6	0.9	1.7	0.4	0.6	0.9	0.4
Foreign-born white	47,701	13,771	4,733	231	562	39	437	754	1,931	538	2,973	486
Number illiterate	7,510	2,834	586	19	28	.....	25	55	217	27	606	35
Per cent illiterate	15.7	20.6	12.4	8.2	5.0	.....	5.7	7.3	11.2	5.0	20.4	7.2
Negro	5,805	944	448	239	201	32	583	907	114	6	260	11
Number illiterate	324	107	46	4	11	4	23	76	14	.....	20	.....
Per cent illiterate	5.6	11.3	10.3	1.7	5.5	.....	3.9	8.4	12.3	.....	7.7	.....
Total 16 to 20 years, inclusive	25,936	6,452	5,530	1,785	2,450	1,159	2,129	3,830	3,324	1,994	3,814	1,655
Number illiterate	141	70	16	6	7	9	6	26	12	4	16	2
Per cent illiterate	0.5	1.1	0.3	0.3	0.3	0.8	0.3	0.7	0.4	0.2	0.4	0.1
Illiterate males 21 years of age and over	5,121	2,027	538	92	150	135	117	359	177	70	574	52
Per cent of all males 21 years of age and over	4.7	7.3	2.7	1.4	1.8	4.0	1.5	2.8	1.4	0.9	4.2	0.9
Native white	197	97	156	81	134	133	96	294	66	55	192	33
Foreign-born white	4,682	1,853	351	9	11	.....	11	25	102	15	368	19
Negro	214	71	31	2	5	2	10	40	9	.....	14	.....
Illiterate females 21 years of age and over	2,987	1,030	400	59	102	92	93	306	172	68	332	46
Per cent of all females 21 years of age and over	4.1	4.5	2.3	0.9	1.2	2.9	1.2	2.3	1.4	0.9	2.6	0.8
Native white	174	73	160	48	81	90	66	242	53	56	97	30
Foreign-born white	2,714	927	227	10	16	.....	14	30	114	12	230	16
Negro	98	30	13	1	5	2	13	34	5	.....	5	.....
DWELLINGS AND FAMILIES.												
Dwellings, number	48,389	18,206	14,835	5,497	7,063	2,809	6,490	10,608	10,198	6,648	11,358	5,131
Families, number	62,495	19,874	15,615	5,651	7,203	2,885	6,795	11,155	10,739	6,883	11,589	5,175

[1] Less than one-tenth of 1 per cent.

TABLE 10.—COMPOSITION AND CHARACTERISTICS OF THE POPULATION, FOR CITIES OF 10,000 OR MORE: 1920.

[Per cent not shown where base is less than 100.]

SUBJECT.	CITIES OF 25,000 OR MORE.										
	Akron.	Canton.	Cincinnati.	Cleveland.	Columbus.	Dayton.	East Cleveland.	Hamilton.	Lakewood.	Lima.	Lorain.
COLOR OR RACE, NATIVITY, AND SEX.											
Total population	208,435	87,091	401,247	796,841	237,031	152,559	27,292	30,675	41,732	41,326	37,295
Male	121,169	47,188	194,342	413,398	118,810	77,114	12,849	20,371	20,110	20,700	20,416
Female	87,266	39,903	206,905	383,443	118,221	75,445	14,443	19,304	21,622	20,626	16,879
Native white	164,829	71,087	328,270	522,488	198,666	130,384	23,318	35,674	34,366	38,145	24,815
Male	92,874	36,332	157,352	261,262	97,792	64,914	10,932	18,059	16,205	18,943	12,649
Female	71,955	34,755	170,918	261,226	100,874	65,470	12,386	17,615	18,161	19,202	12,166
Native white—Native parentage	125,079	53,783	206,605	212,247	159,069	100,996	15,067	27,201	20,557	32,572	10,970
Native white—Foreign parentage	28,345	11,581	80,311	246,529	24,202	18,887	4,963	5,447	9,153	3,080	11,165
Native white—Mixed parentage	11,405	5,723	41,354	63,712	15,395	10,501	3,288	3,026	4,656	2,493	2,680
Foreign-born white	37,889	14,680	42,827	239,538	16,055	13,111	3,843	2,663	7,255	1,917	11,927
Male	24,607	10,057	21,792	133,075	9,113	7,394	1,874	1,513	3,843	1,085	7,447
Female	13,282	4,623	21,035	106,463	6,942	5,717	1,969	1,150	3,412	832	4,480
Negro	5,580	1,283	30,079	34,451	22,181	9,025	131	1,328	100	1,243	552
Male	3,554	763	15,145	18,733	11,783	4,776	43	792	52	653	319
Female	2,026	520	14,934	15,718	10,393	4,249	88	536	48	590	233
Indian, Chinese, Japanese, and all other (see Table 7)	137	41	71	364	129	39	.....	10	11	21	1
Per cent native white	79.1	81.6	81.8	65.6	83.8	85.5	85.4	89.9	82.3	92.3	66.5
Per cent foreign-born white	18.2	16.9	10.7	30.1	6.8	8.6	14.1	6.7	17.4	4.6	32.0
Per cent Negro	2.7	1.5	7.5	4.3	9.4	5.9	0.5	3.3	0.2	3.0	1.5
1910: Total population	69,067	50,217	363,591	560,663	181,511	116,577	9,179	35,279	15,181	30,508	28,883
Native white	55,163	41,268	287,127	356,222	152,424	97,860	7,729	31,237	11,209	27,910	17,577
Foreign-born white	13,241	8,648	56,792	195,703	16,285	13,847	1,418	3,309	3,916	1,614	10,929
Negro	657	291	19,639	8,448	12,739	4,842	30	725	43	978	375
Per cent native white	79.9	82.2	79.0	63.5	84.0	83.9	84.2	88.5	73.8	91.5	60.9
Per cent foreign-born white	19.2	17.2	15.6	34.9	9.0	11.9	15.4	9.4	25.8	5.3	37.8
Per cent Negro	1.0	0.6	5.4	1.5	7.0	4.2	0.3	2.1	0.3	3.2	1.3
AGE, SCHOOL ATTENDANCE, AND CITIZENSHIP.											
Total under 7 years of age	27,847	12,149	43,445	121,804	26,867	19,392	3,210	5,118	5,925	5,748	6,788
Total 7 to 13 years, inclusive	18,804	9,441	43,292	101,339	24,724	16,628	2,718	4,645	4,997	4,964	5,567
Number attending school	18,109	8,643	42,067	97,487	23,720	16,103	2,650	4,364	4,835	4,868	5,478
Per cent attending school	96.3	91.5	97.2	96.2	95.9	96.8	97.5	94.0	96.8	98.1	98.4
Total 14 and 15 years	4,255	2,284	11,069	22,859	6,791	4,112	727	1,246	1,210	1,325	1,168
Number attending school	3,843	1,837	9,989	20,305	6,037	3,671	689	1,086	1,125	1,157	1,073
Per cent attending school	90.3	80.4	90.2	88.8	88.9	89.3	94.8	87.2	93.0	87.3	91.9
Total 16 and 17 years	5,290	2,486	11,664	23,038	6,995	4,270	722	1,333	1,089	1,340	1,129
Number attending school	1,863	919	4,585	8,601	3,566	1,842	468	462	633	602	512
Per cent attending school	35.2	37.0	39.3	37.3	51.0	43.1	64.8	34.7	58.1	44.9	45.3
Total 18 to 20 years, inclusive	14,535	4,432	19,400	37,307	12,395	7,837	1,142	2,362	1,584	2,155	1,531
Number attending school	1,093	394	2,686	4,333	2,359	1,081	341	242	422	283	203
Per cent attending school	7.5	8.9	13.8	11.6	19.0	13.8	29.9	10.2	26.6	13.1	13.3
Males 21 years of age and over	84,346	31,620	130,706	261,059	79,997	51,071	8,663	12,959	12,867	12,916	12,295
Native white—Native parentage	48,603	17,199	56,202	62,191	49,611	31,301	4,368	7,940	5,661	9,514	3,244
Native white—Foreign or mixed parentage	10,179	4,383	42,839	61,960	13,240	9,397	2,481	2,981	3,537	1,942	1,924
Foreign-born white	22,642	9,416	20,588	122,646	8,402	6,863	1,777	1,448	3,624	1,012	6,900
Naturalized	5,951	2,892	14,036	50,535	4,489	3,520	1,288	953	1,739	516	1,990
First papers	5,034	1,512	2,336	36,724	914	1,070	314	186	1,056	112	1,953
Alien	11,028	4,724	3,474	32,349	2,160	2,098	155	261	746	269	2,873
Unknown	629	288	742	3,038	839	175	20	48	83	115	84
Negro	2,797	591	11,028	13,965	8,644	3,485	37	585	36	430	226
Females 21 years of age and over	53,358	24,679	141,671	229,435	79,262	49,249	10,110	12,012	14,060	12,878	8,817
Native white—Native parentage	31,461	15,573	59,243	58,222	50,927	30,470	4,930	7,122	6,218	9,555	2,779
Native white—Foreign or mixed parentage	9,231	4,711	52,334	65,204	15,056	10,738	3,281	3,469	4,664	2,177	1,957
Foreign-born white	11,270	4,069	19,761	95,147	6,324	5,197	1,826	1,083	3,140	769	3,930
Naturalized	4,343	2,028	13,511	45,650	3,931	3,115	1,318	799	1,723	454	1,626
First papers	154	45	266	1,543	107	85	17	4	44	6	49
Alien	6,399	1,730	4,720	44,185	1,496	1,835	463	218	1,255	190	2,192
Unknown	374	266	1,264	3,769	790	162	28	62	118	119	63
Negro	1,394	323	10,319	10,838	6,947	2,837	73	336	37	377	151
Males 18 to 44 years, inclusive	77,225	24,964	89,963	206,580	57,840	37,250	6,449	9,514	9,639	9,120	9,557
Females 18 to 44 years, inclusive	46,363	19,013	96,886	183,923	57,064	35,797	7,413	8,540	10,707	9,527	7,252
ILLITERACY.											
Total 10 years of age and over	171,936	70,686	338,941	629,456	199,564	125,828	22,884	32,542	33,558	33,434	27,942
Number illiterate	5,958	2,824	6,741	33,164	5,664	2,360	120	718	536	470	1,029
Per cent illiterate	3.5	4.0	2.0	5.3	2.8	1.9	0.5	2.2	1.6	1.4	3.7
Per cent illiterate in 1910	3.0	3.4	3.1	4.6	2.9	2.3	0.3	1.3	1.7	1.5	5.6
Native white	129,603	55,093	270,323	362,873	164,593	105,171	18,954	28,738	26,263	30,496	15,709
Number illiterate	232	193	1,055	624	2,270	439	16	311	21	145	18
Per cent illiterate	0.2	0.4	0.4	0.2	1.4	0.4	0.1	1.1	0.1	0.5	0.1
Foreign-born white	37,213	14,437	42,564	236,244	15,891	12,960	3,804	2,639	7,196	1,889	11,770
Number illiterate	5,425	2,554	2,843	30,946	1,788	1,202	102	285	512	281	993
Per cent illiterate	14.6	17.7	6.7	13.1	11.3	9.3	2.7	10.8	7.1	14.9	8.4
Negro	4,985	1,115	25,989	29,994	18,959	7,660	126	1,156	88	1,030	462
Number illiterate	272	73	2,841	1,563	1,584	717	2	121	2	37	18
Per cent illiterate	5.5	6.5	10.9	5.2	8.4	9.4	1.6	10.5	.....	3.6	3.9
Total 16 to 20 years, inclusive	19,825	6,918	31,064	60,345	19,390	12,107	1,964	3,695	2,673	3,495	2,660
Number illiterate	99	65	122	343	380	45	6	21	5	8	6
Per cent illiterate	0.5	0.9	0.4	0.6	2.0	0.4	0.3	0.6	0.2	0.2	0.2
Illiterate males 21 years of age and over	3,663	1,766	2,971	16,494	2,661	1,197	44	352	213	275	619
Per cent of all males 21 years of age and over	4.3	5.6	2.3	6.3	3.3	2.3	0.5	2.7	1.7	2.1	5.0
Native white	106	91	440	250	830	195	5	131	10	79	8
Foreign-born white	3,349	1,625	1,119	15,395	937	601	39	152	201	161	596
Negro	182	46	1,411	819	875	399	.....	68	1	28	15
Illiterate females 21 years of age and over	2,177	967	3,610	16,217	2,266	1,094	69	330	313	181	404
Per cent of all females 21 years of age and over	4.1	3.9	2.5	7.1	2.9	2.2	0.7	2.7	2.2	1.4	4.6
Native white	100	74	553	236	820	223	8	153	7	59	7
Foreign-born white	1,994	870	1,699	15,283	800	572	59	130	305	115	396
Negro	82	23	1,357	698	644	299	2	47	1	7	1
DWELLINGS AND FAMILIES.											
Dwellings, number	32,030	17,506	62,885	116,545	51,663	33,918	5,611	8,570	8,534	9,638	6,562
Families, number	44,195	20,496	106,239	182,692	58,913	38,138	7,122	9,706	10,537	10,659	8,004

TABLE 10.—COMPOSITION AND CHARACTERISTICS OF THE POPULATION, FOR CITIES OF 10,000 OR MORE: 1920—Continued.

[Per cent not shown where base is less than 100.]

SUBJECT.	CITIES OF 25,000 OR MORE—continued.									
	Mansfield.	Marion.	Newark.	Portsmouth.	Springfield.	Steubenville.	Toledo.	Warren.	Youngstown.	Zanesville.
COLOR OR RACE, NATIVITY, AND SEX.										
Total population	27,824	27,891	26,718	33,011	60,840	28,508	243,164	27,050	132,358	29,569
Male	14,066	13,960	13,376	16,385	30,503	15,035	125,518	14,282	70,770	14,293
Female	13,758	13,931	13,342	16,626	30,337	13,473	117,646	12,768	61,588	15,276
Native white	24,365	26,697	24,658	31,153	51,042	21,801	199,240	21,665	91,761	26,733
Male	12,090	13,266	12,191	15,352	25,327	10,915	100,504	10,793	46,077	12,767
Female	12,275	13,431	12,467	15,801	25,715	10,886	98,736	10,872	45,684	13,966
Native white—Native parentage	18,952	23,549	20,959	27,621	43,037	14,282	124,055	16,092	46,459	22,762
Native white—Foreign parentage	3,627	1,655	2,211	1,989	4,850	5,727	51,101	3,654	34,459	2,367
Native white—Mixed parentage	1,786	1,493	1,488	1,543	3,155	1,792	24,084	1,919	10,843	1,604
Foreign-born white	3,207	954	1,505	694	2,757	5,581	38,145	4,677	33,834	1,272
Male	1,817	563	889	401	1,512	3,504	21,751	3,056	20,697	720
Female	1,390	391	616	293	1,245	2,077	16,394	1,621	13,137	552
Negro	249	239	551	1,100	7,029	1,115	5,691	702	6,662	1,559
Male	156	131	292	628	3,653	609	3,184	427	3,900	803
Female	93	108	259	532	3,376	506	2,507	275	2,762	756
Indian, Chinese, Japanese, and all other (see Table 7)	3	1	4	4	12	11	88	6	101	5
Per cent native white	87.6	95.7	92.3	94.4	83.9	76.5	81.9	80.1	69.3	90.4
Per cent foreign-born white	11.5	3.4	5.6	2.1	4.5	19.6	15.7	17.3	25.6	4.3
Per cent Negro	0.9	0.9	2.1	3.5	11.6	3.9	2.3	2.6	5.0	5.3
1910: Total population	20,768	18,232	25,404	23,481	46,921	22,391	168,497	11,081	79,066	28,026
Native white	17,889	17,265	23,004	21,876	38,820	16,494	134,530	9,658	52,249	25,030
Foreign-born white	2,773	774	2,047	828	3,156	5,214	32,037	1,352	24,860	1,602
Negro	105	193	346	772	4,933	677	1,877	70	1,936	1,384
Per cent native white	86.1	94.7	90.6	93.2	82.7	73.7	79.8	87.2	66.1	89.3
Per cent foreign-born white	13.4	4.2	8.1	3.5	6.7	23.3	19.0	12.2	31.4	5.7
Per cent Negro	0.5	1.1	1.4	3.3	10.5	3.0	1.1	0.6	2.4	4.9
AGE, SCHOOL ATTENDANCE, AND CITIZENSHIP.										
Total under 7 years of age	3,440	3,874	3,197	4,853	7,684	4,581	31,450	4,060	22,471	3,757
Total 7 to 13 years, inclusive	2,970	3,403	2,941	3,914	7,102	3,639	27,220	2,816	16,531	3,426
Number attending school	2,884	3,295	2,872	3,769	6,886	3,458	26,220	2,720	16,001	3,292
Per cent attending school	97.1	96.8	97.7	96.3	97.0	95.0	96.3	96.6	96.8	96.1
Total 14 and 15 years	785	872	883	1,048	1,798	837	6,958	687	3,757	875
Number attending school	661	769	778	896	1,627	695	5,836	645	3,360	771
Per cent attending school	84.2	88.2	88.1	85.5	90.5	83.0	83.9	93.9	89.4	88.1
Total 16 and 17 years	837	888	849	1,145	1,792	896	7,554	725	3,792	937
Number attending school	322	408	377	400	812	359	2,717	359	1,617	378
Per cent attending school	38.5	45.9	44.4	34.9	45.3	40.1	36.0	49.5	42.6	40.3
Total 18 to 20 years, inclusive	1,413	1,420	1,282	2,096	3,256	1,354	12,504	1,401	6,185	1,415
Number attending school	150	172	187	192	347	141	1,455	178	759	158
Per cent attending school	10.6	12.1	14.6	9.2	10.7	10.4	11.6	12.7	12.3	11.2
Males 21 years of age and over	9,322	8,794	8,732	10,031	19,809	9,312	82,693	9,470	44,522	9,174
Native white—Native parentage	6,047	6,952	6,376	7,815	13,039	4,151	38,479	4,942	13,528	6,639
Native white—Foreign or mixed parentage	1,521	1,215	1,337	1,374	2,886	1,506	21,393	1,346	8,662	1,352
Foreign-born white	1,633	536	821	385	1,420	3,235	20,281	2,846	19,282	697
Naturalized	721	299	379	248	880	908	10,383	670	6,106	358
First papers	311	63	134	19	82	294	3,944	380	2,600	79
Alien	526	140	263	68	370	1,837	5,416	1,761	10,098	237
Unknown	75	34	45	50	88	196	538	35	478	23
Negro	118	91	194	453	2,453	414	2,465	330	2,961	483
Females 21 years of age and over	9,057	8,640	8,834	9,924	19,399	7,889	74,785	7,891	35,100	9,985
Native white—Native parentage	6,020	6,833	6,684	7,598	12,734	4,125	35,093	4,852	12,213	7,383
Native white—Foreign or mixed parentage	1,811	1,377	1,426	1,694	3,382	1,625	22,892	1,438	9,385	1,639
Foreign-born white	1,167	361	558	276	1,174	1,794	15,030	1,409	11,661	523
Naturalized	635	232	311	190	830	696	9,451	588	5,113	352
First papers	9	2	7	2	4	11	223	10	102	6
Alien	459	70	177	35	223	942	4,709	791	5,985	137
Unknown	64	57	63	49	117	145	647	20	461	28
Negro	59	69	166	356	2,108	343	1,764	192	1,840	439
Males 18 to 44 years, inclusive	6,541	6,121	5,852	7,756	13,732	7,270	61,706	7,369	36,012	6,035
Females 18 to 44 years, inclusive	6,143	6,164	5,834	7,751	13,630	6,088	56,016	6,114	28,878	6,506
ILLITERACY.										
Total 10 years of age and over	23,079	22,554	22,261	26,421	50,080	22,299	199,796	21,748	102,225	24,364
Number illiterate	263	253	301	741	1,009	1,404	4,897	1,530	5,815	400
Per cent illiterate	1.1	1.1	1.4	2.8	2.0	6.3	2.5	7.0	5.7	1.6
Per cent illiterate in 1910	0.9	0.8	1.3	3.4	2.1	5.4	2.8	4.5	7.1	2.2
Native white	19,709	21,396	20,322	24,742	41,476	15,866	157,014	16,537	63,017	21,843
Number illiterate	39	156	112	562	259	60	612	30	157	199
Per cent illiterate	0.2	0.7	0.6	2.3	0.6	0.4	0.4	0.2	0.2	0.9
Foreign-born white	3,154	948	1,485	692	2,731	5,488	37,067	4,593	33,343	1,266
Number illiterate	208	83	133	52	240	1,291	4,002	1,433	5,332	113
Per cent illiterate	6.6	8.8	9.0	7.5	8.8	23.5	10.6	31.2	16.0	8.9
Negro	213	209	450	983	5,861	936	5,030	612	5,769	1,250
Number illiterate	16	13	54	127	509	53	254	66	316	88
Per cent illiterate	7.5	6.2	12.0	12.9	8.7	5.7	5.0	10.8	5.5	7.0
Total 16 to 20 years, inclusive	2,250	2,308	2,131	3,241	5,048	2,250	20,058	2,126	9,977	2,352
Number illiterate	3	8	14	35	14	29	85	43	68	6
Per cent illiterate	0.1	0.3	0.7	1.1	0.3	1.3	0.4	2.0	0.7	0.3
Illiterate males 21 years of age and over	147	138	141	353	512	827	2,576	1,077	3,384	192
Per cent of all males 21 years of age and over	1.6	1.6	1.6	3.5	2.6	8.9	3.1	11.4	7.6	2.1
Native white	17	81	50	263	126	28	304	16	57	93
Foreign-born white	122	50	63	26	126	774	2,108	1,021	3,123	57
Negro	8	7	26	64	259	25	137	39	196	42
Illiterate females 21 years of age and over	112	105	144	340	471	538	2,197	406	2,342	194
Per cent of all females 21 years of age and over	1.2	1.2	1.6	3.4	2.4	6.8	2.9	5.1	6.7	1.9
Native white	21	67	54	260	119	24	251	11	74	93
Foreign-born white	84	32	67	22	114	489	1,839	370	2,158	56
Negro	7	6	23	58	238	25	106	25	109	45
DWELLINGS AND FAMILIES.										
Dwellings, number	6,230	6,798	6,928	6,961	14,242	5,736	49,501	5,670	24,007	7,356
Families, number	7,215	7,231	7,322	7,967	15,484	6,516	57,951	6,561	28,699	7,958

TABLE 10.—COMPOSITION AND CHARACTERISTICS OF THE POPULATION, FOR CITIES OF 10,000 OR MORE: 1920—Continued.

[Per cent not shown where base is less than 100.]

SUBJECT.	CITIES OF 10,000 TO 25,000.									
	Alliance.	Ashtabula.	Barberton.	Bellaire.	Bucyrus.	Cambridge.	Chillicothe.	Cleveland Heights village.	Coshocton.	Cuyahoga Falls village.
COLOR OR RACE, NATIVITY, AND SEX.										
Total population	21,603	22,082	18,811	15,061	10,425	13,104	15,831	15,236	10,847	10,200
Male	11,262	11,266	10,470	7,821	5,267	6,466	7,494	6,875	5,266	5,138
Female	10,341	10,816	8,341	7,240	5,158	6,638	8,337	8,361	5,581	5,062
Native white	18,149	17,294	13,590	11,958	9,698	12,178	14,490	13,154	10,366	9,362
Male	9,068	8,658	7,081	5,991	4,835	5,931	6,812	6,081	5,001	4,659
Female	9,081	8,636	6,509	5,967	4,863	6,247	7,678	7,073	5,365	4,703
Native white—Native parentage	14,673	9,852	9,635	8,173	7,689	10,909	12,243	9,053	9,075	7,619
Native white—Foreign parentage	2,426	5,716	3,053	2,814	1,093	635	1,424	2,425	647	930
Native white—Mixed parentage	1,050	1,726	902	971	916	634	823	1,676	644	813
Foreign-born white	3,026	4,629	4,476	2,091	674	581	379	1,896	367	823
Male	1,945	2,516	2,926	1,618	398	350	195	748	204	467
Female	1,081	2,113	1,550	1,073	276	231	184	1,148	163	356
Negro	419	153	740	411	52	344	961	185	112	11
Male	240	86	458	211	33	184	486	45	59	8
Female	179	67	282	200	19	160	475	140	53	3
Indian, Chinese, Japanese, and all other	9	6	5	1	1	1	1	1	2	4
Per cent native white	84.0	78.3	72.2	79.4	93.0	92.9	91.5	86.3	95.6	91.8
Per cent foreign-born white	14.0	21.0	23.8	17.9	6.5	4.4	2.4	12.4	3.4	8.1
Per cent Negro	1.9	0.7	3.9	2.7	0.5	2.6	6.1	1.2	1.0	0.1
1910: Total population	15,083	18,266	9,410	12,946	8,122	11,327	14,508	2,955	9,603	4,020
Native white	12,306	13,484	6,576	10,465	7,226	10,351	12,941	2,226	9,054	3,530
Foreign-born white	2,659	4,710	2,829	2,125	872	633	618	692	456	470
Negro	116	69	3	355	24	343	948	37	91	17
Per cent native white	81.6	73.8	69.9	80.8	89.0	91.4	89.2	75.3	94.3	87.8
Per cent foreign-born white	17.6	25.8	30.1	16.4	10.7	5.6	4.3	23.4	4.7	11.7
Per cent Negro	0.8	0.4	(1)	2.7	0.3	3.0	6.5	1.3	0.9	0.4
AGE, SCHOOL ATTENDANCE, AND CITIZENSHIP.										
Total under 7 years of age	3,062	3,454	3,106	2,430	1,296	1,828	2,097	1,980	1,376	1,668
Total 7 to 13 years, inclusive	2,582	3,198	2,389	2,116	1,170	1,693	1,779	1,730	1,364	1,233
Number attending school	2,318	3,130	2,330	2,013	1,148	1,644	1,746	1,690	1,341	1,195
Per cent attending school	89.8	97.9	97.5	95.1	98.1	97.1	98.1	97.7	98.3	96.9
Total 14 and 15 years	585	793	525	535	329	412	419	386	365	262
Number attending school	521	724	453	474	306	363	378	365	328	243
Per cent attending school	89.1	91.3	86.3	88.6	93.0	88.1	90.2	94.6	89.9	92.7
Total 16 and 17 years	612	759	576	520	327	479	427	385	369	286
Number attending school	262	340	205	227	159	240	201	274	143	134
Per cent attending school	42.8	44.8	35.6	43.7	48.6	50.1	47.1	71.2	38.8	46.9
Total 18 to 20 years, inclusive	1,065	1,101	965	749	531	757	740	538	550	474
Number attending school	142	197	107	99	84	132	120	242	63	42
Per cent attending school	13.3	17.9	11.1	13.2	15.8	17.4	16.2	45.0	11.5	8.9
Males 21 years of age and over	7,368	6,610	6,679	4,508	3,464	3,945	4,932	4,447	3,250	3,266
Native white—Native parentage	4,648	2,898	3,004	2,241	2,279	3,161	3,509	2,386	2,498	2,271
Native white—Foreign or mixed parentage	766	1,318	679	785	775	347	929	1,292	511	544
Foreign-born white	1,795	2,335	2,660	1,433	381	332	188	727	194	439
Naturalized	504	1,231	430	427	249	155	167	525	135	242
First papers	348	669	487	301	9	45	7	87	14	52
Alien	823	398	1,634	597	105	68	6	35	24	120
Unknown	120	37	109	108	18	64	8	80	21	25
Negro	150	53	332	138	28	104	305	41	45	8
Females 21 years of age and over	6,329	6,167	4,571	4,113	3,308	3,990	5,437	5,770	3,573	3,011
Native white—Native parentage	4,427	2,934	2,491	2,219	2,232	3,321	3,845	2,882	2,868	2,112
Native white—Foreign or mixed parentage	851	1,284	618	855	803	372	1,127	1,716	516	575
Foreign-born white	945	1,907	1,289	918	259	201	179	1,052	153	321
Naturalized	396	1,134	344	367	186	122	157	558	117	213
First papers	15	25	14	6	1	2	.....	40	.....	4
Alien	459	702	874	464	56	43	13	362	20	86
Unknown	75	46	57	81	16	34	9	92	16	18
Negro	106	42	173	121	14	96	286	120	36	3
Males 18 to 44 years, inclusive	5,634	4,845	5,413	3,436	2,319	2,778	3,297	3,073	2,128	2,450
Females 18 to 44 years, inclusive	4,822	4,582	3,827	3,143	2,250	2,882	3,562	4,366	2,439	2,302
ILLITERACY.										
Total 10 years of age and over	17,418	17,222	14,643	11,715	8,616	10,549	12,959	12,456	8,914	7,982
Number illiterate	375	745	1,373	691	46	218	250	57	117	131
Per cent illiterate	2.2	4.3	9.4	5.9	0.5	2.1	1.9	0.5	1.3	1.6
Per cent illiterate in 1910	2.3	4.4	3.1	8.6	1.2	3.6	2.4	0.4	2.8	1.8
Native white	14,099	12,556	9,600	8,749	7,901	9,684	11,811	10,387	8,443	7,137
Number illiterate	18	16	40	125	14	94	166	7	90	28
Per cent illiterate	0.1	0.1	0.4	1.4	0.2	1.0	1.4	0.1	1.1	0.4
Foreign-born white	2,973	4,539	4,414	2,643	668	570	377	1,885	366	810
Number illiterate	337	719	1,291	552	32	103	27	48	15	102
Per cent illiterate	11.3	15.8	29.2	20.9	4.8	18.1	7.2	2.5	4.1	12.6
Negro	337	121	624	322	46	294	770	183	103	11
Number illiterate	14	9	40	14	.....	21	57	2	12	1
Per cent illiterate	4.2	7.4	6.4	4.3	.....	7.1	7.4	1.1	11.7	.....
Total 16 to 20 years, inclusive	1,677	1,860	1,541	1,269	858	1,236	1,167	923	919	760
Number illiterate	7	4	28	7	1	4	1	1	4	5
Per cent illiterate	0.4	0.2	1.8	0.6	0.1	0.3	0.1	0.1	0.4	0.7
Illiterate males 21 years of age and over	241	330	914	362	20	120	117	12	58	77
Per cent of all males 21 years of age and over	3.3	5.0	13.7	7.9	0.6	3.0	2.4	0.3	1.8	2.4
Native white	7	5	23	60	5	43	80	3	43	13
Foreign-born white	221	318	866	293	15	63	10	9	8	63
Negro	7	6	23	9	.....	14	27	.....	7	1
Illiterate females 21 years of age and over	123	402	426	319	25	92	131	44	53	49
Per cent of all females 21 years of age and over	1.9	6.5	9.3	7.8	0.8	2.3	2.4	0.8	1.5	1.6
Native white	9	6	12	61	9	45	84	4	43	12
Foreign-born white	108	393	400	253	16	40	17	38	7	37
Negro	6	3	14	5	.....	7	30	2	3	.....
DWELLINGS AND FAMILIES.										
Dwellings, number	4,799	4,533	3,550	3,068	2,664	3,161	4,012	3,150	2,689	2,230
Families, number	5,311	5,314	4,196	3,439	2,852	3,384	4,298	3,825	2,936	2,416

1 Less than one-tenth of 1 per cent.

TABLE 10.—COMPOSITION AND CHARACTERISTICS OF THE POPULATION, FOR CITIES OF 10,000 OR MORE: 1920—Continued.

[Per cent not shown where base is less than 100.]

SUBJECT.	CITIES OF 10,000 TO 25,000—continued.									
	East Liverpool.	East Youngstown village.	Elyria.	Findlay.	Fremont.	Ironton.	Kenmore village.	Lancaster.	Marietta.	Martins Ferry.
COLOR OR RACE, NATIVITY, AND SEX.										
Total population	**21,411**	**11,237**	**20,474**	**17,021**	**12,463**	**14,007**	**12,683**	**14,706**	**15,140**	**11,634**
Male	10,565	6,812	10,549	8,185	6,119	6,830	6,792	7,075	7,221	6,020
Female	10,846	4,425	9,925	8,836	6,349	7,177	5,891	7,631	7,919	5,614
Native white	19,197	4,919	16,595	16,226	11,244	12,859	10,940	14,181	14,427	9,514
Male	9,416	2,495	8,327	7,779	5,474	6,243	5,740	6,802	6,846	4,742
Female	9,781	2,424	8,268	8,447	5,770	6,616	5,200	7,379	7,581	4,772
Native white—Native parentage	15,397	461	10,791	14,424	8,083	10,871	8,910	12,447	12,231	6,708
Native white—Foreign parentage	2,073	4,254	3,878	878	1,815	1,297	1,338	876	1,324	1,863
Native white—Mixed parentage	1,727	204	1,926	924	1,346	691	692	858	872	943
Foreign-born white	1,839	5,721	3,321	564	1,080	300	1,662	324	466	1,874
Male	950	3,955	1,914	292	578	168	1,013	172	257	1,144
Female	889	1,766	1,407	272	502	132	649	152	209	730
Negro	368	597	539	227	144	846	79	200	246	245
Male	192	362	290	112	67	417	37	100	117	133
Female	176	235	249	115	77	429	42	100	129	112
Indian, Chinese, Japanese, and all other	7	.....	19	4	.....	2	2	1	1	1
Per cent native white	89.7	43.8	81.1	95.3	90.2	91.8	86.3	96.4	95.3	81.8
Per cent foreign-born white	8.6	50.9	16.2	3.3	8.7	2.1	13.1	2.2	3.1	16.1
Per cent Negro	1.7	5.3	2.6	1.3	1.2	6.0	0.6	1.4	1.6	2.1
1910: Total population	**20,387**	**4,972**	**14,825**	**14,858**	**9,939**	**13,147**	**1,561**	**13,093**	**12,923**	**9,133**
Native white	18,068	1,104	11,515	14,012	8,760	11,633	(1)	12,504	12,045	7,364
Foreign-born white	1,997	3,866	3,061	651	1,057	466	(1)	365	605	1,540
Negro	315	2	235	193	119	1,046	(1)	223	270	227
Per cent native white	88.6	22.2	77.7	94.3	88.1	88.5	(1)	95.5	93.2	80.6
Per cent foreign-born white	9.8	77.8	20.6	4.4	10.6	3.5	(1)	2.8	4.7	16.9
Per cent Negro	1.6	(2)	1.6	1.3	1.2	8.0	(1)	1.7	2.1	2.5
AGE, SCHOOL ATTENDANCE, AND CITIZENSHIP.										
Total under 7 years of age	2,903	2,923	2,715	1,985	1,601	1,986	2,297	1,879	1,718	1,766
Total 7 to 13 years, inclusive	2,708	1,493	2,415	1,844	1,418	1,861	1,605	1,748	1,760	1,611
Number attending school	2,621	1,456	2,374	1,798	1,380	1,811	1,539	1,697	1,707	1,566
Per cent attending school	96.8	97.5	98.3	97.5	97.3	97.3	95.9	97.1	97.0	97.2
Total 14 and 15 years	757	228	586	491	364	508	316	497	463	426
Number attending school	627	188	548	451	336	443	265	453	409	387
Per cent attending school	82.8	82.5	93.5	91.9	92.3	87.2	83.9	91.1	88.3	90.8
Total 16 and 17 years	816	185	595	542	438	504	343	504	515	404
Number attending school	311	52	308	316	221	202	90	213	276	183
Per cent attending school	38.1	28.1	51.8	58.3	50.5	40.1	26.2	42.3	53.6	45.3
Total 18 to 20 years, inclusive	1,228	273	1,057	854	625	782	731	792	841	539
Number attending school	153	19	161	197	82	93	28	118	197	70
Per cent attending school	12.5	7.0	15.2	23.1	13.1	11.9	3.8	14.9	23.4	13.0
Males 21 years of age and over	6,400	4,224	6,876	5,376	3,900	4,071	4,089	4,425	4,601	3,642
Native white—Native parentage	4,228	124	3,189	4,310	2,195	2,937	2,757	3,500	3,398	1,844
Native white—Foreign or mixed parentage	1,159	133	1,708	709	1,111	689	407	685	879	624
Foreign-born white	878	3,712	1,764	288	549	168	904	168	246	1,090
Naturalized	582	373	781	222	317	140	228	144	164	505
First papers	62	441	320	17	49	4	244	13	21	134
Alien	163	2,862	623	31	101	14	417	5	36	390
Unknown	71	36	40	18	82	10	15	6	25	61
Negro	129	255	197	67	45	275	20	71	77	83
Females 21 years of age and over	6,599	1,911	6,230	5,929	4,122	4,295	3,302	4,861	5,242	3,246
Native white—Native parentage	4,446	98	3,091	4,837	2,289	2,947	2,304	3,843	3,911	1,839
Native white—Foreign or mixed parentage	1,239	137	1,733	758	1,319	960	425	802	1,061	681
Foreign-born white	795	1,542	1,246	262	472	132	555	145	194	664
Naturalized	561	255	676	177	300	116	172	124	147	381
First papers	4	7	11	1	.....	1	6	.....	2	3
Alien	146	1,272	497	54	87	10	365	17	26	214
Unknown	84	8	62	30	85	5	12	4	19	66
Negro	119	134	159	70	42	256	18	71	76	62
Males 18 to 44 years, inclusive	4,745	3,780	5,111	3,151	2,665	2,867	3,659	2,931	3,014	2,736
Females 18 to 44 years, inclusive	4,869	1,840	4,614	3,632	2,746	3,099	3,049	3,148	3,327	2,470
ILLITERACY.										
Total 10 years of age and over	**17,379**	**7,558**	**16,660**	**14,251**	**10,249**	**11,219**	**9,648**	**12,078**	**12,672**	**9,168**
Number illiterate	308	963	306	89	93	452	295	186	207	292
Per cent illiterate	1.8	12.7	1.8	0.6	0.9	4.0	3.1	1.5	1.6	3.2
Per cent illiterate in 1910	1.8	24.6	2.6	1.0	1.2	6.7	.....	1.4	1.2	2.8
Native white	15,247	1,456	12,912	13,512	9,065	10,233	7,973	11,583	12,000	7,120
Number illiterate	167	1	19	67	30	301	15	163	155	40
Per cent illiterate	1.1	0.1	0.1	0.5	0.3	2.9	0.2	1.4	1.3	0.6
Foreign-born white	1,816	5,624	3,277	562	1,067	300	1,618	328	466	1,855
Number illiterate	116	904	272	20	59	22	277	13	34	240
Per cent illiterate	6.4	16.1	8.3	3.6	5.5	7.3	17.1	4.0	7.3	12.9
Negro	309	478	452	173	117	684	55	171	205	192
Number illiterate	24	58	15	1	4	129	3	9	18	11
Per cent illiterate	7.8	12.1	3.3	0.6	3.4	18.9	.....	5.3	8.8	5.7
Total 16 to 20 years, inclusive	2,044	458	1,652	1,396	1,063	1,286	1,074	1,296	1,356	943
Number illiterate	8	3	10	.....	3	9	2	1	7	9
Per cent illiterate	0.4	0.7	0.6	.....	0.3	0.7	0.2	0.1	0.5	1.0
Illiterate males 21 years of age and over	153	594	175	56	52	217	168	78	73	163
Per cent of all males 21 years of age and over	2.4	14.1	2.5	1.0	1.3	5.3	4.1	1.8	1.6	4.5
Native white	88	1	10	46	17	140	8	69	57	20
Foreign-born white	51	551	158	9	33	10	158	6	11	137
Negro	13	42	7	1	2	67	2	2	5	5
Illiterate females 21 years of age and over	147	366	118	32	36	223	121	101	124	119
Per cent of all females 21 years of age and over	2.2	19.2	1.9	0.5	0.9	5.2	3.7	2.1	2.4	3.7
Native white	74	.....	6	20	9	150	3	87	89	17
Foreign-born white	63	350	106	11	25	12	117	7	23	97
Negro	10	16	6	.....	2	61	1	7	12	5
DWELLINGS AND FAMILIES.										
Dwellings, number	4,869	1,406	4,314	4,602	3,166	3,254	2,339	3,633	3,724	2,476
Families, number	5,315	2,023	4,980	4,937	3,374	3,432	2,970	3,899	4,114	2,779

[1] Figures for color or race in 1910 not available.

[2] Less than one-tenth of 1 per cent.

TABLE 10.—COMPOSITION AND CHARACTERISTICS OF THE POPULATION, FOR CITIES OF 10,000 OR MORE: 1920—Continued.

[Per cent not shown where base is less than 100.]

SUBJECT.	CITIES OF 10,000 TO 25,000—continued.								
	Massillon.	Middletown.	New Philadelphia.	Niles.	Norwood.	Piqua.	Salem.	Sandusky.	Tiffin.
COLOR OR RACE, NATIVITY, AND SEX.									
Total population	17,428	23,594	10,718	13,080	24,966	15,044	10,305	22,897	14,375
Male	8,978	11,996	5,400	7,110	12,024	7,119	5,123	11,078	6,959
Female	8,450	11,598	5,318	5,970	12,942	7,925	5,182	11,819	7,416
Native white	14,950	20,902	9,892	9,815	23,203	13,957	8,700	19,656	13,501
Male	7,500	10,502	4,928	5,035	11,096	6,566	4,183	9,475	6,502
Female	7,450	10,400	4,964	4,780	12,107	7,391	4,517	10,181	6,999
Native white—Native parentage	10,744	17,707	7,715	5,322	16,226	11,537	6,546	11,358	10,586
Native white—Foreign parentage	2,526	1,999	1,211	3,326	4,142	1,416	1,379	5,541	1,694
Native white—Mixed parentage	1,680	1,196	966	1,167	2,835	1,004	775	2,757	1,221
Foreign-born white	1,845	1,314	807	3,256	1,666	581	1,417	2,670	811
Male	1,146	781	461	2,067	879	293	840	1,309	426
Female	699	533	346	1,189	787	288	577	1,361	385
Negro	624	1,377	18	2	95	499	188	571	61
Male	325	712	10	1	48	255	100	294	29
Female	299	665	8	1	47	244	88	277	32
Indian, Chinese, Japanese, and all other	9	1	1	7	2	7	.....	.....	2
Per cent native white	85.8	88.6	92.3	75.0	92.9	92.8	84.4	85.8	93.9
Per cent foreign-born white	10.6	5.6	7.5	24.9	6.7	3.9	13.8	11.7	5.6
Per cent Negro	3.6	5.8	0.2	(1)	0.4	3.3	1.8	2.5	0.4
1910: Total population	13,879	13,152	8,542	8,361	16,185	13,388	8,943	19,989	11,894
Native white	11,952	11,555	7,819	5,856	14,701	12,108	7,467	16,568	10,914
Foreign-born white	1,729	1,192	687	2,502	1,385	752	1,239	3,248	944
Negro	197	405	35	1	99	527	235	172	36
Per cent native white	86.1	87.9	91.5	70.0	90.8	90.4	83.5	82.9	91.8
Per cent foreign-born white	12.5	9.1	8.0	29.9	8.6	5.6	13.9	16.2	7.9
Per cent Negro	1.4	3.1	0.4	(1)	0.6	3.9	2.6	0.9	0.3
AGE, SCHOOL ATTENDANCE, AND CITIZENSHIP.									
Total under 7 years of age	2,247	3,743	1,492	2,340	3,019	1,827	1,396	2,787	1,753
Total 7 to 13 years, inclusive	2,029	2,796	1,375	1,683	2,656	1,609	1,215	2,727	1,979
Number attending school	1,924	2,698	1,356	1,634	2,573	1,558	1,188	2,636	1,917
Per cent attending school	94.8	96.5	98.6	97.1	96.9	96.8	97.8	96.7	96.9
Total 14 and 15 years	539	676	358	349	669	458	324	688	540
Number attending school	443	616	322	291	622	430	302	614	485
Per cent attending school	82.2	91.1	89.9	83.4	93.0	93.9	93.2	89.2	89.8
Total 16 and 17 years	570	721	400	382	723	491	284	723	501
Number attending school	215	318	189	150	358	237	164	312	265
Per cent attending school	37.7	44.1	47.3	39.3	49.5	48.3	57.7	43.2	52.9
Total 18 to 20 years, inclusive	913	1,420	577	660	1,209	818	478	1,080	604
Number attending school	103	142	85	81	214	113	91	174	110
Per cent attending school	11.3	10.0	14.7	12.3	17.7	13.8	19.0	16.1	18.2
Males 21 years of age and over	5,796	7,362	3,279	4,355	7,841	4,594	3,309	7,150	4,246
Native white—Native parentage	3,099	5,090	2,084	1,470	4,495	3,176	1,970	2,822	2,755
Native white—Foreign or mixed parentage	1,366	1,088	753	957	2,459	950	501	2,893	1,066
Foreign-born white	1,096	735	433	1,920	854	282	776	1,251	405
Naturalized	503	255	241	655	675	165	277	868	260
First papers	81	117	69	166	91	26	278	84	37
Alien	446	283	108	1,075	68	31	179	210	59
Unknown	66	80	15	24	20	60	42	89	49
Negro	229	448	8	1	32	181	62	184	18
Females 21 years of age and over	5,334	6,876	3,237	3,311	8,849	5,247	3,299	7,742	4,752
Native white—Native parentage	2,968	4,787	2,163	1,261	4,815	3,708	2,109	2,866	3,075
Native white—Foreign or mixed parentage	1,540	1,228	757	985	3,239	1,097	609	3,410	1,294
Foreign-born white	649	469	312	1,065	761	277	521	1,300	362
Naturalized	455	230	216	509	609	174	233	853	239
First papers	3	6	1	5	16	3	9	11	2
Alien	147	175	87	511	108	39	232	234	61
Unknown	44	58	8	40	28	61	47	202	60
Negro	175	392	5	.....	34	164	60	166	21
Males 18 to 44 years, inclusive	4,234	5,698	2,293	3,476	5,633	2,940	2,236	4,805	2,539
Females 18 to 44 years, inclusive	3,790	5,382	2,238	2,692	6,235	3,364	2,181	5,162	2,839
ILLITERACY.									
Total 10 years of age and over	14,295	18,588	8,624	9,981	20,816	12,521	8,357	18,907	11,794
Number illiterate	205	422	203	700	66	155	140	362	119
Per cent illiterate	1.4	2.3	2.4	7.0	0.3	1.2	1.7	1.9	1.0
Per cent illiterate in 1910	1.3	2.1	1.9	18.3	0.4	1.9	0.9	1.6	0.9
Native white	11,941	16,220	7,809	6,768	19,076	11,517	6,806	15,803	10,938
Number illiterate	37	262	58	29	24	91	18	28	46
Per cent illiterate	0.3	1.6	0.7	0.4	0.1	0.8	0.3	0.2	0.4
Foreign-born white	1,830	1,294	797	3,204	1,662	578	1,396	2,653	802
Number illiterate	136	109	142	666	38	39	118	290	72
Per cent illiterate	7.4	8.4	17.8	20.8	2.3	6.7	8.5	10.9	9.0
Negro	515	1,073	17	2	76	419	155	451	52
Number illiterate	32	51	3	.....	4	23	4	44	1
Per cent illiterate	6.2	4.8	.....	.....	.....	5.5	2.6	9.8	.....
Total 16 to 20 years, inclusive	1,483	2,141	977	1,042	1,932	1,309	762	1,803	1,105
Number illiterate	8	21	2	9	.....	3	.....	9	7
Per cent illiterate	0.5	1.0	0.2	0.9	.....	0.2	.....	0.5	0.6
Illiterate males 21 years of age and over	115	206	108	412	28	87	70	170	54
Per cent of all males 21 years of age and over	2.0	2.8	3.3	9.5	0.4	1.9	2.1	2.4	1.3
Native white	17	127	20	9	15	54	4	9	20
Foreign-born white	84	53	87	398	11	19	63	138	33
Negro	14	26	1	.....	2	13	3	23	1
Illiterate females 21 years of age and over	81	193	89	276	36	64	69	181	55
Per cent of all females 21 years of age and over	1.5	2.8	2.7	8.3	0.4	1.2	2.1	2.3	1.2
Native white	17	116	35	13	7	34	13	14	18
Foreign-born white	49	54	52	263	27	20	55	150	37
Negro	15	23	2	.....	2	10	1	17	.....
DWELLINGS AND FAMILIES.									
Dwellings, number	4,025	4,964	2,559	2,632	4,704	3,884	2,493	5,583	3,672
Families, number	4,374	5,609	2,748	2,962	6,412	4,027	2,677	6,034	3,805

[1] Less than one-tenth of 1 per cent.

TABLE 11.—COMPOSITION AND CHARACTERISTICS OF THE POPULATION, FOR PLACES OF 2,500 TO 10,000: 1920.

SUBJECT.	Ashland.	Athens.	Barnesville.	Bedford.	Bellefontaine.	Bellevue.	Berea.	Bowling Green.	Bridgeport.	Bryan.	Byesville.	Celina.
COLOR OR RACE, NATIVITY, AND SEX.												
Total population	9,249	6,418	4,865	2,677	9,336	5,776	2,959	5,788	3,977	4,252	2,775	4,226
Male	4,504	3,023	2,304	1,417	4,582	2,825	1,410	2,688	1,959	2,068	1,380	2,040
Female	4,745	3,395	2,561	1,260	4,754	2,951	1,549	3,100	2,018	2,184	1,395	2,186
Native white—Native parentage	8,285	5,582	4,479	1,491	8,097	3,754	1,415	4,793	2,717	3,586	2,140	3,520
Native white—Foreign or mixed parentage	698	464	162	760	701	1,459	1,051	776	679	556	432	597
Foreign-born white	236	144	35	421	169	545	467	188	366	110	196	109
Negro	30	228	189	5	367	18	17	31	213	.....	7	.....
Indian, Chinese, Japanese, and all other	.....	.....	.....	.....	2	.....	9	.....	2	.....	.....	.....
AGE, SCHOOL ATTENDANCE, AND CITIZENSHIP.												
Total under 7 years of age	1,064	718	534	432	1,165	794	400	664	619	495	513	548
Total 7 to 13 years, inclusive	1,064	741	528	359	1,108	678	426	703	520	462	421	521
Number attending school	1,039	718	506	354	1,045	654	412	678	513	425	404	514
Total 14 and 15 years	262	209	153	78	269	187	93	201	125	122	97	146
Number attending school	244	196	138	69	250	177	87	185	111	110	73	118
Total 16 to 20 years, inclusive	757	545	452	200	694	415	251	488	360	368	237	425
Number attending school	233	294	118	50	271	160	103	210	104	125	54	107
Males 21 years of age and over	2,947	1,957	1,486	865	2,946	1,806	861	1,733	1,204	1,336	749	1,248
Native white—Native parentage	2,538	1,650	1,338	457	2,455	1,043	357	1,364	783	1,066	554	939
Native white—Foreign or mixed parentage	263	158	66	169	281	480	245	268	155	205	91	241
Foreign-born white	135	76	22	238	88	277	242	93	192	65	103	68
Naturalized	75	49	13	93	50	141	140	54	97	44	48	51
Negro	11	73	60	1	120	6	9	8	72	.....	1	.....
Females 21 years of age and over	3,155	2,248	1,712	743	3,094	1,896	928	1,999	1,149	1,469	758	1,338
Native white—Native parentage	2,764	1,900	1,569	430	2,601	1,128	433	1,553	755	1,160	592	1,009
Native white—Foreign or mixed parentage	296	210	75	172	307	544	301	346	188	266	83	288
Foreign-born white	88	59	13	140	74	218	188	91	137	43	81	41
Naturalized	58	32	9	71	51	143	131	61	84	37	48	29
Negro	7	79	55	1	112	6	6	9	69	.....	2	.....
ILLITERACY.												
Total 10 years of age and over	7,754	5,417	4,123	2,088	7,655	4,688	2,366	4,822	3,111	3,571	2,072	3,472
Number illiterate	51	69	57	58	67	173	57	52	168	20	82	31
Native whites 10 years of age and over	7,494	5,080	3,930	1,673	7,179	4,132	1,882	4,609	2,567	3,462	1,871	3,363
Number illiterate	33	47	39	4	41	10	9	30	36	15	50	27
Foreign-born whites 10 years of age and over	234	141	35	412	168	539	459	188	360	109	196	109
Number illiterate	18	8	3	54	14	160	46	16	123	5	32	4
Illiterate males 21 years of age and over	26	35	35	26	39	98	31	26	92	6	44	15
Illiterate females 21 years of age and over	20	34	22	31	26	72	24	23	71	13	36	16
DWELLINGS AND FAMILIES.												
Dwellings, number	2,388	1,668	1,247	595	2,446	1,518	687	1,498	888	1,181	682	1,051
Families, number	2,622	1,825	1,395	655	2,575	1,591	731	1,632	982	1,221	708	1,107

SUBJECT.	Chevriot.	Circleville.	Clyde.	Conneaut.	Crestline.	Crooksville.	Defiance.	Delaware.	Delphos.	Dennison.	Dover.	East Palestine.
COLOR OR RACE, NATIVITY, AND SEX.												
Total population	4,108	7,049	3,099	9,343	4,313	3,311	8,876	8,756	5,745	5,524	8,101	5,750
Male	1,990	3,382	1,481	4,725	2,192	1,648	4,380	4,137	2,867	2,964	4,143	2,925
Female	2,118	3,667	1,618	4,618	2,121	1,663	4,496	4,619	2,878	2,560	3,958	2,825
Native white—Native parentage	2,417	5,977	2,519	5,589	2,715	2,958	6,315	7,095	4,447	4,070	5,034	3,948
Native white—Foreign or mixed parentage	1,375	601	477	2,353	1,026	272	2,034	980	1,073	874	2,029	1,270
Foreign-born white	311	114	96	1,351	451	81	509	274	198	559	850	495
Negro	5	357	7	48	121	.....	16	400	27	19	187	35
Indian, Chinese, Japanese, and all other	.....	.....	.....	2	.....	.....	2	7	.....	2	1	2
AGE, SCHOOL ATTENDANCE, AND CITIZENSHIP.												
Total under 7 years of age	581	947	342	1,376	595	521	1,232	1,029	806	887	1,178	952
Total 7 to 13 years, inclusive	530	911	332	1,260	543	477	1,067	968	758	694	1,090	793
Number attending school	526	887	326	1,154	513	467	1,049	948	751	683	1,064	777
Total 14 and 15 years	112	233	84	338	138	139	271	277	184	155	269	207
Number attending school	100	199	80	319	125	118	235	254	169	136	222	167
Total 16 to 20 years, inclusive	323	569	216	725	301	343	766	724	526	465	737	514
Number attending school	78	192	79	235	89	64	219	302	100	96	175	96
Males 21 years of age and over	1,209	2,076	1,011	2,870	1,415	931	2,724	2,664	1,733	1,880	2,514	1,684
Native white—Native parentage	540	1,668	769	1,720	766	810	1,653	2,028	1,171	1,326	1,321	1,016
Native white—Foreign or mixed parentage	511	237	189	426	355	81	784	372	454	221	630	378
Foreign-born white	157	58	49	702	239	40	283	123	103	325	497	274
Naturalized	137	51	24	332	82	34	232	97	69	96	267	175
Negro	1	113	4	20	55	.....	3	137	5	6	65	15
Females 21 years of age and over	1,353	2,323	1,114	2,774	1,321	900	2,816	3,094	1,738	1,443	2,313	1,600
Native white—native parentage	584	1,883	834	1,740	755	777	1,705	2,351	1,133	1,062	1,285	1,017
Native white—Foreign or mixed parentage	627	278	233	463	358	87	890	474	506	198	702	380
Foreign-born white	141	54	44	556	172	36	215	141	91	175	279	192
Naturalized	105	46	27	292	73	32	183	105	60	67	188	143
Negro	1	108	3	15	36	.....	5	128	8	8	47	10
ILLITERACY.												
Total 10 years of age and over	3,274	5,726	2,623	7,400	3,475	2,600	7,183	7,320	4,601	4,320	6,457	4,447
Number illiterate	20	256	21	189	76	53	89	103	11	114	164	83
Native whites 10 years of age and over	2,959	5,319	2,521	6,024	2,929	2,520	6,662	6,098	4,386	3,757	5,463	3,929
Number illiterate	4	199	14	6	18	50	57	75	9	8	65	32
Foreign-born whites 10 years of age and over	310	114	95	1,334	444	80	509	274	198	545	842	489
Number illiterate	15	6	5	179	44	3	32	12	2	106	79	50
Illiterate males 21 years of age and over	8	131	18	94	39	25	43	62	2	51	90	43
Illiterate females 21 years of age and over	12	114	3	94	35	25	43	37	8	56	65	36
DWELLINGS AND FAMILIES.												
Dwellings, number	822	1,848	942	2,205	1,010	767	2,263	2,325	1,427	1,111	1,840	1,274
Families, number	1,053	1,956	968	2,398	1,068	788	2,378	2,481	1,480	1,230	1,941	1,342

TABLE 11.—COMPOSITION AND CHARACTERISTICS OF THE POPULATION, FOR PLACES OF 2,500 TO 10,000: 1920—Continued.

SUBJECT.	Eaton.	Elmwood Place.	Euclid.	Fairport Harbor.	Fostoria.	Franklin.	Galion.	Gallipolis.	Garfield Heights	Geneva.	Girard.	Gloucester.
COLOR OR RACE, NATIVITY, AND SEX.												
Total population	3,210	3,991	3,363	4,211	9,987	3,071	7,374	6,070	2,550	3,021	6,556	3,140
Male	1,507	2,066	1,731	2,238	4,848	1,497	3,626	2,892	1,327	1,517	3,565	1,648
Female	1,703	1,925	1,632	1,973	5,139	1,574	3,748	3,178	1,223	1,564	2,991	1,492
Native white—Native parentage	2,814	2,688	1,072	551	8,053	2,582	5,580	4,939	944	2,414	3,020	2,030
Native white—Foreign or mixed parentage	295	908	1,357	2,122	1,369	289	1,383	526	1,079	416	2,019	633
Foreign-born white	51	270	890	1,526	394	55	405	123	526	190	1,493	304
Negro	50	125	44	12	169	145	5	482	1	61	24	173
Indian, Chinese, Japanese, and all other	.....	.....	.....	.....	2	.....	1	.....	.....	.....	.....	.....
AGE, SCHOOL ATTENDANCE, AND CITIZENSHIP.												
Total under 7 years of age	301	541	661	797	1,277	428	786	499	469	359	1,160	464
Total 7 to 13 years, inclusive	287	443	534	777	1,246	364	880	640	388	360	817	469
Number attending school	236	431	505	730	1,200	284	844	550	377	342	788	456
Total 14 and 15 years	86	114	102	191	335	78	229	169	82	81	210	116
Number attending school	78	91	90	176	304	69	210	126	70	74	186	101
Total 16 to 20 years, inclusive	203	384	231	409	819	236	599	473	234	211	511	323
Number attending school	81	31	69	106	233	64	185	150	35	79	140	104
Males 21 years of age and over	1,070	1,317	961	1,176	3,036	947	2,374	2,041	723	984	2,229	942
Native white—Native parentage	921	826	287	173	2,293	757	1,625	1,582	206	740	883	556
Native white—Foreign or mixed parentage	109	305	217	161	487	109	532	221	246	120	384	170
Foreign-born white	25	147	445	835	198	32	213	75	270	104	954	159
Naturalized	18	125	176	298	146	21	145	42	135	60	314	114
Negro	15	39	12	7	57	49	3	163	1	20	8	57
Females 21 years of age and over	1,263	1,192	874	861	3,274	1,018	2,506	2,248	654	1,086	1,629	826
Native white—Native parentage	1,077	662	276	123	2,501	794	1,699	1,814	171	822	742	523
Native white—Foreign or mixed parentage	145	372	239	142	544	153	626	245	271	173	438	133
Foreign-born white	26	120	349	594	181	22	179	41	212	70	444	124
Naturalized	20	102	150	278	126	13	141	24	121	52	200	103
Negro	15	38	10	2	48	49	2	148	.....	21	5	46
ILLITERACY.												
Total 10 years of age and over	2,784	3,264	2,439	3,076	8,157	2,481	6,214	5,303	1,899	2,578	5,035	2,473
Number illiterate	49	19	107	250	33	25	54	537	45	36	162	24
Native whites 10 years of age and over	2,698	2,893	1,534	1,555	7,626	2,305	5,806	4,776	1,375	2,340	3,545	2,029
Number illiterate	42	10	2	4	20	15	22	457	1	9	8	9
Foreign-born whites 10 years of age and over	51	270	870	1,511	394	55	402	123	523	186	1,474	301
Number illiterate	5	4	102	245	10	6	32	5	44	23	152	7
Illiterate males 21 years of age and over	24	10	51	147	16	10	26	220	22	21	95	9
Illiterate females 21 years of age and over	24	8	54	100	17	14	28	213	22	15	65	14
DWELLINGS AND FAMILIES.												
Dwellings, number	994	772	737	636	2,636	783	2,011	1,189	505	848	1,276	727
Families, number	1,054	996	749	788	2,733	850	2,082	1,256	533	937	1,381	738

SUBJECT.	Greenfield.	Greenville.	Hillsboro.	Hubbard.	Jackson.	Kent.	Kenton.	Lebanon.	Loctonia.	Lisbon.	Lockland.	Logan.
COLOR OR RACE, NATIVITY, AND SEX.												
Total population	4,344	7,104	4,356	3,320	5,842	7,070	7,690	3,396	2,688	3,113	4,007	5,493
Male	2,060	3,326	2,002	1,756	2,845	3,776	3,719	1,609	1,420	1,459	2,008	2,649
Female	2,284	3,778	2,354	1,564	2,997	3,294	3,971	1,787	1,268	1,654	1,999	2,844
Native white—Native parentage	3,842	6,262	3,466	1,365	5,154	4,709	6,175	2,837	1,204	2,487	2,491	4,909
Native white—Foreign or mixed parentage	246	685	281	1,216	529	1,390	1,095	200	946	395	614	472
Foreign-born white	51	135	50	652	98	799	270	63	529	154	164	87
Negro	201	22	559	85	61	167	149	296	7	77	738	23
Indian, Chinese, Japanese, and all other	4	.....	.....	2	.....	5	1	.....	2	.....	.....	2
AGE, SCHOOL ATTENDANCE, AND CITIZENSHIP.												
Total under 7 years of age	500	734	420	634	804	948	849	342	441	318	552	709
Total 7 to 13 years, inclusive	466	777	429	446	846	858	869	337	380	369	475	735
Number attending school	441	744	417	433	833	818	847	326	377	352	463	729
Total 14 and 15 years	161	191	139	102	227	192	228	88	101	90	90	193
Number attending school	144	182	128	88	207	177	213	78	92	81	79	172
Total 16 to 20 years, inclusive	392	597	328	242	477	546	588	244	194	243	372	470
Number attending school	120	209	138	35	122	174	196	86	50	129	63	150
Males 21 years of age and over	1,356	2,239	1,385	1,030	1,693	2,464	2,457	1,108	844	970	1,272	1,614
Native white—Native parentage	1,141	1,890	1,054	347	1,379	1,473	1,806	917	337	746	720	1,366
Native white—Foreign or mixed parentage	109	262	124	258	246	411	460	62	188	118	193	197
Foreign-born white	30	81	24	392	48	475	136	37	316	87	97	43
Naturalized	13	61	17	160	41	203	76	24	99	52	68	39
Negro	74	6	183	31	20	100	54	92	2	19	262	7
Females 21 years of age and over	1,469	2,566	1,655	866	1,795	2,062	2,699	1,277	728	1,123	1,246	1,772
Native white—Native parentage	1,273	2,162	1,296	364	1,500	1,366	1,966	1,063	363	897	673	1,495
Native white—Foreign or mixed parentage	109	344	152	255	226	391	553	100	184	142	289	233
Foreign-born white	20	50	25	226	48	268	127	24	178	56	56	38
Naturalized	12	34	16	119	41	154	75	14	86	36	47	30
Negro	67	10	182	21	21	37	53	90	3	28	228	6
ILLITERACY.												
Total 10 years of age and over	3,654	6,051	3,768	2,469	4,696	5,742	6,489	2,921	2,069	2,618	3,246	4,479
Number illiterate	79	56	125	100	135	148	73	34	190	42	51	30
Native whites 10 years of age and over	3,423	5,896	3,237	1,752	4,546	4,788	6,084	2,612	1,535	2,403	2,460	4,373
Number illiterate	63	49	37	8	125	10	57	24	27	9	5	27
Foreign-born whites 10 years of age and over	51	135	50	646	98	790	270	63	525	151	162	85
Number illiterate	2	6	4	92	5	121	9	2	163	28	21	3
Illiterate males 21 years of age and over	44	28	58	51	75	76	36	17	103	25	29	10
Illiterate females 21 years of age and over	30	27	63	48	59	68	34	15	83	17	21	15
DWELLINGS AND FAMILIES.												
Dwellings, number	1,156	1,989	1,239	676	1,470	1,569	2,129	899	612	827	917	1,368
Families, number	1,239	2,061	1,314	735	1,524	1,679	2,225	998	641	892	995	1,481

TABLE 11.—COMPOSITION AND CHARACTERISTICS OF THE POPULATION, FOR PLACES OF 2,500 TO 10,000: 1920—Continued.

SUBJECT.	London.	Marysville.	Maumee.	Medina.	Miamisburg.	Middleport.	Mingo Junction.	Montpelier.	Mount Vernon.	Napoleon.	Nelsonville.	New Boston.
COLOR OR RACE, NATIVITY, AND SEX.												
Total population	4,080	3,635	3,195	3,430	4,383	3,772	4,616	3,052	9,237	4,143	6,440	4,817
Male	1,988	1,757	1,650	1,634	2,124	1,890	2,532	1,524	4,460	2,013	3,236	2,631
Female	2,092	1,878	1,545	1,796	2,259	1,882	2,084	1,528	4,777	2,130	3,204	2,186
Native white—Native parentage	3,188	3,094	2,059	2,550	3,748	3,352	1,993	2,691	7,533	3,002	5,426	4,470
Native white—Foreign or mixed parentage	453	389	816	550	505	181	1,422	292	944	878	629	189
Foreign-born white	96	62	309	253	126	46	1,062	64	392	261	193	123
Negro	339	90	11	77	4	193	138	5	367	2	189	35
Indian, Chinese, Japanese, and all other	4	.....	.....	.....	.....	.....	1	.....	1	.....	3	.....
AGE, SCHOOL ATTENDANCE, AND CITIZENSHIP.												
Total under 7 years of age	465	411	452	430	537	573	960	401	1,054	541	945	877
Total 7 to 13 years, inclusive	485	419	528	389	489	471	736	351	1,032	511	904	681
Number attending school	473	405	521	385	474	449	661	345	1,003	501	831	647
Total 14 and 15 years	129	129	119	101	150	123	162	90	281	132	279	152
Number attending school	112	120	114	95	129	108	141	87	264	122	252	122
Total 16 to 20 years, inclusive	319	271	245	247	396	270	320	230	732	334	616	600
Number attending school	109	94	84	95	100	78	63	107	305	112	170	34
Males 21 years of age and over	1,301	1,138	941	1,089	1,357	1,166	1,419	1,002	2,948	1,265	1,892	1,496
Native white—Native parentage	952	894	524	766	1,089	1,008	485	856	2,309	811	1,457	1,332
Native white—Foreign or mixed parentage	188	170	249	165	197	76	228	105	295	319	267	70
Foreign-born white	50	38	168	135	70	18	656	38	223	134	106	78
Naturalized	19	29	134	53	48	12	166	23	160	113	85	26
Negro	110	36	.....	23	1	64	49	3	120	1	60	16
Females 21 years of age and over	1,381	1,267	910	1,174	1,454	1,169	1,019	978	3,190	1,360	1,804	1,011
Native white—Native parentage	1,016	1,029	535	857	1,175	1,007	430	830	2,540	840	1,470	926
Native white—Foreign or mixed parentage	222	185	252	199	226	84	201	124	384	395	217	46
Foreign-born white	45	24	123	97	50	23	349	23	160	124	75	31
Naturalized	18	14	100	43	43	15	111	17	104	112	61	16
Negro	97	29	.....	21	3	55	39	1	106	1	41	8
ILLITERACY.												
Total 10 years of age and over	3,428	3,046	2,498	2,829	3,627	2,999	3,317	2,507	7,744	3,361	5,107	3,646
Number illiterate	92	20	9	.....	5	58	277	5	69	71	64	32
Native whites 10 years of age and over	3,065	2,906	2,189	2,518	3,498	2,789	2,145	2,441	7,056	3,099	4,755	3,497
Number illiterate	59	18	5	.....	5	47	17	1	28	36	43	20
Foreign-born whites 10 years of age and over	96	62	305	251	125	45	1,059	62	392	260	193	118
Number illiterate	7	2	4	.....	.....	.....	251	4	22	35	16	8
Illiterate males 21 years of age and over	46	13	2	.....	2	27	160	4	45	30	38	19
Illiterate females 21 years of age and over	43	6	6	.....	3	28	116	1	22	36	24	12
DWELLINGS AND FAMILIES.												
Dwellings, number	1,102	1,049	741	932	1,102	945	856	867	2,412	1,112	1,542	888
Families, number	1,179	1,069	772	1,010	1,145	1,017	946	908	2,616	1,167	1,598	989

SUBJECT.	New Comerstown.	New Lexington.	Newburgh Heights	Norwalk.	Oberlin.	Orrville.	Painesville.	Pomeroy.	Port Clinton.	Ravenna.	Reading.	St. Bernard.
COLOR OR RACE, NATIVITY, AND SEX.												
Total population	3,389	3,157	2,957	7,379	4,236	4,107	7,272	4,294	3,928	7,219	4,540	6,312
Male	1,729	1,570	1,581	3,389	1,832	2,107	3,589	2,141	2,011	3,567	2,290	3,107
Female	1,660	1,587	1,376	3,990	2,404	2,000	3,683	2,153	1,917	3,652	2,250	3,205
Native white—Native parentage	3,024	2,790	544	5,042	2,797	3,371	4,822	3,313	2,308	4,683	2,783	3,752
Native white—Foreign or mixed parentage	257	270	1,511	1,767	572	533	1,491	694	1,139	1,430	1,353	2,143
Foreign-born white	103	96	902	506	190	195	740	121	474	894	327	415
Negro	5	.....	.....	62	666	8	217	166	7	211	77	2
Indian, Chinese, Japanese, and all other	.....	1	.....	2	11	.....	2	.....	.....	1	.....	.....
AGE, SCHOOL ATTENDANCE, AND CITIZENSHIP.												
Total under 7 years of age	454	447	532	730	468	594	869	624	501	956	729	960
Total 7 to 13 years, inclusive	442	414	438	844	537	486	825	584	475	788	676	828
Number attending school	426	399	429	755	523	482	786	575	468	770	645	768
Total 14 and 15 years	111	118	91	255	135	111	240	154	136	193	164	198
Number attending school	92	113	84	231	130	107	224	129	130	185	131	162
Total 16 to 20 years, inclusive	281	275	241	570	351	301	562	352	315	624	407	547
Number attending school	92	113	27	207	241	93	189	88	110	166	42	132
Males 21 years of age and over	1,071	937	892	2,212	1,113	1,352	2,319	1,263	1,323	2,338	1,282	1,906
Native white—Native parentage	905	792	136	1,357	697	1,047	1,471	844	620	1,446	589	850
Native white—Foreign or mixed parentage	94	96	276	582	162	192	391	299	441	361	490	812
Foreign-born white	69	48	480	252	70	106	375	62	251	459	172	243
Naturalized	25	28	220	192	47	70	101	52	175	153	126	197
Negro	3	.....	.....	20	182	7	80	58	2	71	31	1
Females 21 years of age and over	1,030	966	763	2,763	1,632	1,263	2,457	1,317	1,178	2,320	1,282	1,873
Native white—Native parentage	896	840	104	1,686	1,094	971	1,575	895	562	1,520	485	849
Native white—Foreign or mixed parentage	103	90	296	813	216	213	513	307	412	414	629	857
Foreign-born white	29	36	363	243	97	79	296	52	203	320	151	166
Naturalized	16	26	198	181	65	64	177	42	129	132	138	154
Negro	2	.....	.....	25	222	.....	73	63	1	66	17	1
ILLITERACY.												
Total 10 years of age and over	2,732	2,531	2,229	6,302	3,534	3,293	6,036	3,433	3,222	5,935	3,503	4,986
Number illiterate	35	19	87	67	8	23	129	60	47	327	31	15
Native whites 10 years of age and over	2,624	2,436	1,333	5,741	2,820	3,091	5,120	3,167	2,747	4,876	3,115	4,569
Number illiterate	14	4	2	27	2	8	3	28	33	20	19	10
Foreign-born whites 10 years of age and over	103	94	896	506	187	194	728	120	471	884	326	415
Number illiterate	18	15	85	36	1	15	119	4	14	302	12	4
Illiterate males 21 years of age and over	20	9	44	23	4	9	69	33	25	177	8	5
Illiterate females 21 years of age and over	14	10	42	41	3	14	59	26	19	144	16	6
DWELLINGS AND FAMILIES.												
Dwellings, number	854	769	476	2,060	1,052	994	1,824	1,031	993	1,698	937	1,039
Families, number	939	835	687	2,128	1,189	1,101	1,918	1,084	1,039	1,918	1,059	1,528

TABLE 11.—COMPOSITION AND CHARACTERISTICS OF THE POPULATION, FOR PLACES OF 2,500 TO 10,000: 1920—Continued.

SUBJECT.	St. Marys.	Salineville.	Sebring.	Shadyside.	Shelby.	Sidney.	Struthers.	Toronto.	Troy.	Uhrichsville.	Union City. In Ohio.	Union City. In Ohio and Indiana	Upper Sandusky.	Urbana.
COLOR OR RACE, NATIVITY, AND SEX.														
Total population	5,679	2,700	3,541	3,084	5,578	8,590	5,847	4,684	7,260	6,428	1,534	4,940	3,708	7,621
Male	2,750	1,395	1,764	1,557	2,770	4,300	3,195	2,417	3,584	3,163	743	2,396	1,731	3,722
Female	2,929	1,305	1,777	1,527	2,808	4,290	2,652	2,267	3,676	3,265	791	2,544	1,977	3,899
Native white—Native parentage	4,651	1,778	2,717	2,108	4,740	7,126	2,044	3,040	6,000	5,419	1,376	4,345	2,681	5,788
Native white—Foreign or mixed parentage	857	642	535	553	628	1,106	2,090	1,096	656	684	107	406	844	819
Foreign-born white	130	280	234	423	205	212	1,467	530	154	246	25	125	177	191
Negro	40	.....	54	.....	4	144	245	17	448	77	26	64	5	820
Indian, Chinese, Japanese, and all other	1	.....	1	.....	1	2	1	1	2	2	.....	.....	1	3
AGE, SCHOOL ATTENDANCE, AND CITIZENSHIP.														
Total under 7 years of age	733	395	520	587	702	1,094	1,222	750	846	852	211	585	405	818
Total 7 to 13 years, inclusive	745	377	504	511	675	963	879	674	748	803	203	549	415	874
Number attending school	710	361	492	508	663	910	851	665	735	783	197	533	412	849
Total 14 and 15 years	205	122	122	128	152	246	185	190	190	226	55	156	122	226
Number attending school	177	101	101	125	131	212	165	161	177	208	41	128	117	208
Total 16 to 20 years, inclusive	524	244	346	260	486	788	445	425	613	569	122	389	286	572
Number attending school	140	26	48	125	138	179	113	82	199	172	27	112	115	187
Males 21 years of age and over	1,669	818	1,041	812	1,775	2,762	1,829	1,384	2,414	1,977	466	1,573	1,139	2,487
Native white—Native parentage	1,228	439	748	523	1,403	2,165	601	827	1,923	1,591	403	1,337	701	1,801
Native white—Foreign or mixed parentage	362	220	153	81	253	427	272	244	256	214	42	154	353	333
Foreign-born white	69	159	119	208	116	120	848	307	83	143	15	66	81	93
Naturalized	47	92	72	49	62	68	228	101	65	91	6	38	71	73
Negro	10	.....	20	.....	2	49	107	5	151	27	6	16	3	258
Females 21 years of age and over	1,803	744	1,008	786	1,788	2,737	1,287	1,261	2,449	2,001	477	1,688	1,341	2,644
Native white—Native parentage	1,330	424	733	575	1,445	2,093	464	843	1,961	1,650	411	1,423	846	1,887
Native white—Foreign or mixed parentage	407	214	160	64	271	519	266	214	285	244	46	188	401	411
Foreign-born white	59	106	99	147	71	82	497	200	69	86	10	55	93	89
Naturalized	41	52	62	40	42	50	182	85	53	63	5	27	73	66
Negro	6	.....	16	.....	1	43	60	4	134	21	10	22	1	257
ILLITERACY.														
Total 10 years of age and over	4,631	2,137	2,822	2,250	4,586	7,062	4,223	3,649	6,103	5,246	1,239	4,124	3,127	6,434
Number illiterate	55	65	32	39	22	48	332	250	71	42	44	60	11	77
Native whites 10 years of age and over	4,474	1,860	2,547	1,836	4,379	6,734	2,569	3,110	5,579	4,934	1,192	3,953	2,945	5,572
Number illiterate	47	22	4	1	10	33	5	26	42	20	39	48	7	47
Foreign-born whites 10 years of age and over	129	277	230	414	203	212	1,447	527	154	244	25	124	177	187
Number illiterate	6	43	19	38	12	15	312	219	14	15	4	7	4	14
Illiterate males 21 years of age and over	24	28	13	20	7	35	177	146	38	22	24	30	4	48
Illiterate females 21 years of age and over	30	34	18	19	13	12	150	103	33	20	14	24	7	29
DWELLINGS AND FAMILIES.														
Dwellings, number	1,477	625	741	673	1,297	2,088	1,060	991	1,936	1,583	411	1,372	1,073	2,111
Families, number	1,516	662	807	673	1,479	2,276	1,223	1,029	2,044	1,683	430	1,434	1,078	2,196

SUBJECT.	Van Wert.	Wadsworth.	Wapakoneta.	Washington Court House.	Wauseon.	Wellston.	Wellsville.	West Park.	Willard.	Willoughby.	Wilmington.	Wooster.	Xenia.
COLOR OR RACE, NATIVITY, AND SEX.													
Total population	8,100	4,742	5,295	7,962	3,035	6,687	8,849	8,581	3,889	2,656	5,037	8,204	9,110
Male	3,915	2,464	2,594	3,773	1,435	3,358	4,581	4,362	2,073	1,343	2,426	3,875	4,345
Female	4,185	2,278	2,701	4,189	1,600	3,329	4,268	4,219	1,816	1,313	2,611	4,329	4,765
Native white—Native parentage	7,105	3,375	4,259	7,090	2,350	6,067	6,176	3,136	3,068	1,728	4,325	6,322	6,129
Native white—Foreign or mixed parentage	723	731	869	257	496	504	1,301	3,461	519	626	232	1,249	766
Foreign-born white	167	541	165	57	184	95	830	1,906	247	292	72	532	192
Negro	105	95	2	558	5	21	541	78	54	10	408	99	2,021
Indian, Chinese, Japanese, and all other	.....	.....	.....	.....	.....	.....	1	.....	1	.....	.....	2	2
AGE, SCHOOL ATTENDANCE, AND CITIZENSHIP.													
Total under 7 years of age	1,018	700	627	977	347	949	1,365	1,511	532	370	523	898	1,045
Total 7 to 13 years, inclusive	973	550	637	923	315	1,030	1,167	1,454	474	321	500	876	1,059
Number attending school	928	543	612	827	308	1,003	1,145	1,414	323	291	479	849	971
Total 14 and 15 years	250	144	185	240	97	275	277	283	90	64	148	237	283
Number attending school	234	131	161	194	85	245	233	262	74	60	131	212	254
Total 16 to 20 years, inclusive	639	405	482	612	213	650	714	628	305	188	383	681	696
Number attending school	218	125	136	179	80	136	146	338	84	60	171	272	216
Males 21 years of age and over	2,515	1,544	1,634	2,434	971	1,896	2,819	2,466	1,369	869	1,631	2,575	2,869
Native white—Native parentage	2,114	997	1,167	2,111	686	1,614	1,823	726	986	534	1,362	1,870	1,854
Native white—Foreign or mixed parentage	288	182	390	108	179	218	314	746	187	187	84	397	305
Foreign-born white	76	331	77	22	103	60	486	953	164	144	42	275	89
Naturalized	54	64	61	19	53	53	126	429	63	70	23	156	73
Negro	37	34	.....	193	3	4	195	41	31	4	143	31	620
Females 21 years of age and over	2,705	1,399	1,730	2,776	1,092	1,887	2,507	2,239	1,119	844	1,852	2,937	3,158
Native white—Native parentage	2,266	995	1,245	2,445	815	1,631	1,735	647	856	519	1,588	2,256	2,005
Native white—Foreign or mixed parentage	330	205	403	113	212	216	367	794	184	195	113	433	369
Foreign-born white	77	166	82	32	63	35	253	785	69	128	22	215	96
Naturalized	63	53	56	25	45	31	103	404	42	81	13	125	65
Negro	32	33	.....	186	2	5	152	13	10	2	129	33	687
ILLITERACY.													
Total 10 years of age and over	6,639	3,792	4,401	6,589	2,548	5,277	6,988	6,381	3,134	2,143	4,309	6,950	7,603
Number illiterate	92	164	52	98	22	168	232	625	20	56	75	125	273
Native whites 10 years of age and over	6,389	3,175	4,235	6,048	2,365	5,169	5,740	4,436	2,840	1,850	3,899	6,320	5,729
Number illiterate	76	14	41	75	14	148	53	7	2	9	46	17	79
Foreign-born whites 10 years of age and over	165	531	164	56	178	95	805	1,877	243	287	68	526	191
Number illiterate	10	138	11	.....	8	18	150	613	11	47	5	102	7
Illiterate males 21 years of age and over	54	95	26	54	11	79	129	326	13	25	42	54	133
Illiterate females 21 years of age and over	35	69	25	39	10	87	98	298	6	30	32	69	135
DWELLINGS AND FAMILIES.													
Dwellings, number	2,202	1,146	1,371	2,214	874	1,547	2,038	1,764	920	640	1,407	2,050	2,477
Families, number	2,269	1,193	1,437	2,337	897	1,599	2,144	1,889	996	697	1,484	2,278	2,627

TABLE 12.—COUNTRY OF BIRTH OF THE FOREIGN-BORN WHITE, FOR COUNTIES AND FOR CITIES OF 10,000 OR MORE: 1920.

COUNTY OR CITY.	Total foreign-born white.	COUNTRY OF BIRTH.									
		Austria.	Canada.	Czecho-slovakia.	England.	Finland.	France.	Germany.	Greece.	Hungary.	Ireland.
COUNTIES.											
The state	678,697	48,073	24,176	42,121	43,140	6,406	8,056	111,893	13,540	73,181	29,262
Adams	60	.....	1	.....	4	.....	5	33	1	.....	7
Allen	2,753	158	174	38	167	8	62	627	90	88	309
Ashland	501	33	39	2	69	.....	53	111	17	38	17
Ashtabula	9,056	282	541	185	567	2,708	26	314	57	620	283
Athens	2,269	93	27	187	381	92	14	250	21	494	84
Auglaize	762	4	14	.....	25	.....	23	568	3	7	17
Belmont	15,017	1,083	69	2,216	772	47	130	870	314	1,603	274
Brown	254	4	5	.....	16	.....	34	122	.....	.....	31
Butler	4,929	192	130	257	208	1	173	1,835	250	461	241
Carroll	798	30	13	28	120	.....	12	51	1	29	21
Champaign	319	7	24	.....	35	.....	5	67	3	.....	106
Clark	3,034	88	141	16	311	.....	28	887	211	45	574
Clermont	783	60	18	11	44	.....	53	341	2	106	33
Clinton	187	4	8	.....	30	.....	8	35	6	.....	55
Columbiana	6,983	565	126	154	1,766	2	38	649	100	220	329
Coshocton	631	27	21	2	95	.....	34	143	30	36	61
Crawford	1,924	57	52	43	68	.....	22	891	74	175	91
Cuyahoga	265,944	16,511	10,788	27,123	14,158	1,362	1,384	30,590	1,663	31,649	10,724
Darke	463	10	23	2	9	.....	41	304	4	1	29
Defiance	1,061	40	53	71	31	.....	39	560	10	48	25
Delaware	465	4	32	1	65	1	7	141	5	5	79
Erie	4,460	148	174	74	331	2	48	2,388	6	177	170
Fairfield	614	56	24	14	58	.....	18	195	6	18	28
Fayette	94	2	4	.....	10	.....	2	28	2	.....	24
Franklin	18,177	806	736	188	1,306	65	301	4,675	432	1,112	1,378
Fulton	996	11	78	69	74	1	54	284	4	5	21
Gallia	203	7	7	2	16	1	5	66	.....	2	7
Geauga	1,921	72	122	314	228	141	14	242	.....	263	58
Greene	448	15	13	.....	60	.....	9	138	9	2	110
Guernsey	3,792	585	24	1,412	408	1	109	94	28	211	45
Hamilton	48,658	1,683	990	326	1,937	15	1,482	21,078	346	3,181	4,416
Hancock	952	18	94	7	63	2	33	447	8	16	36
Hardin	552	6	29	2	54	.....	6	217	4	11	50
Harrison	1,178	113	6	65	35	1	5	25	18	252	20
Henry	1,364	4	52	11	37	.....	33	1,066	.....	10	18
Highland	148	3	6	.....	17	.....	18	44	1	.....	27
Hocking	571	17	10	.....	94	.....	2	87	.....	218	18
Holmes	260	2	10	1	14	.....	18	98	.....	2	10
Huron	2,050	65	138	6	419	.....	39	603	24	58	119
Jackson	331	5	9	.....	33	.....	3	89	4	2	28
Jefferson	15,160	1,144	81	1,425	868	36	145	594	464	1,579	349
Knox	675	18	51	.....	172	3	29	55	21	12	52
Lake	4,754	97	269	115	445	859	30	433	15	1,192	203
Lawrence	389	6	13	3	40	.....	9	191	3	1	38
Licking	1,931	72	66	22	175	.....	28	380	100	270	136
Logan	276	7	25	1	29	.....	12	51	15	2	73
Lorain	19,226	2,923	605	551	1,425	7	67	2,363	434	3,992	447
Lucas	41,171	1,129	3,424	388	2,122	37	647	9,500	695	3,111	1,585
Madison	222	8	17	.....	23	.....	.....	61	6	.....	80
Mahoning	45,668	4,633	609	3,226	3,176	49	184	1,853	1,672	4,176	1,771
Marion	1,213	36	62	1	106	.....	7	436	45	8	118
Medina	1,703	166	75	47	222	7	28	279	7	389	24
Meigs	308	3	5	.....	50	.....	9	116	3	3	13
Mercer	734	22	10	11	12	.....	24	564	1	6	21
Miami	1,063	15	54	1	122	1	31	543	29	10	75
Monroe	309	4	4	.....	5	.....	10	133	4	.....	4
Montgomery	15,459	676	563	218	736	16	296	5,192	385	2,021	952
Morgan	100	1	8	.....	15	.....	.....	16	.....	15	15
Morrow	109	2	7	.....	23	.....	3	48	2	.....	13
Muskingum	1,623	69	39	12	193	.....	40	485	20	173	115
Noble	938	19	2	588	14	.....	1	42	.....	29	5
Ottawa	3,047	219	82	152	70	.....	23	1,571	17	214	44
Paulding	571	13	29	55	25	.....	28	229	.....	87	12
Perry	1,830	34	18	26	337	14	8	253	1	407	98
Pickaway	195	4	4	.....	22	.....	4	97	5	4	23
Pike	91	6	1	.....	5	.....	6	56	2	.....	5
Portage	3,500	264	145	98	367	60	30	487	18	344	99
Preble	272	1	3	2	17	.....	4	174	5	.....	36
Putnam	723	20	16	31	15	.....	34	335	1	32	18
Richland	4,345	562	140	123	263	1	35	793	244	1,107	114
Ross	770	31	28	15	49	3	35	304	13	29	60
Sandusky	2,371	63	92	12	293	.....	77	1,103	46	86	67
Scioto	1,040	20	35	13	105	.....	44	396	49	30	53
Seneca	1,675	38	82	14	108	1	97	785	19	11	73
Shelby	494	4	11	.....	18	7	30	290	23	1	39

TABLE 12.—COUNTRY OF BIRTH OF THE FOREIGN-BORN WHITE, FOR COUNTIES AND FOR CITIES OF 10,000 OR MORE: 1920—Continued.

COUNTY OR CITY.	Total foreign-born white.	COUNTRY OF BIRTH—continued.									
		Austria.	Canada.	Czecho-slovakia.	England.	Finland.	France.	Germany.	Greece.	Hungary.	Ireland.
COUNTIES—continued.											
Stark	24,396	2,642	471	446	1,328	33	521	3,054	2,494	1,934	436
Summit	48,588	8,228	1,502	765	3,438	96	700	3,598	2,204	9,171	1,134
Trumbull	13,992	1,012	254	506	1,429	723	68	511	510	1,109	471
Tuscarawas	4,802	340	39	159	513	2	36	586	109	200	117
Union	231	7	23	.....	22	.....	9	104	.....	.....	28
Van Wert	565	8	22	22	73	.....	9	245	1	14	19
Vinton	39	.....	1	2	8	.....	2	12	.....	.....	6
Warren	438	12	14	4	41	.....	15	210	5	6	59
Washington	755	10	44	.....	65	.....	21	340	17	2	46
Wayne	1,948	124	53	77	96	.....	92	283	50	45	51
Williams	547	49	43	22	29	.....	62	213	5	6	10
Wood	2,997	436	183	140	270	1	60	1,003	21	234	57
Wyandot	487	6	18	1	26	.....	16	264	6	5	25
CITIES.											
Akron	37,889	5,344	1,145	463	2,603	82	565	2,867	1,939	6,989	863
Alliance	3,026	258	71	10	150	.....	27	117	84	757	76
Ashtabula	4,629	45	224	80	168	1,596	6	66	42	288	161
Barberton	4,476	1,938	63	100	134	1	40	137	217	828	46
Bellaire	2,691	364	24	332	133	.....	23	189	58	110	136
Bucyrus	674	18	12	17	21	.....	4	347	53	63	19
Cambridge	581	25	17	3	123	.....	14	31	28	6	25
Canton	14,680	1,677	266	310	718	11	238	1,703	1,790	841	215
Chillicothe	379	3	15	4	23	.....	19	219	9	5	28
Cincinnati	42,827	1,526	829	300	1,634	13	1,281	17,833	312	2,873	3,887
Cleveland	239,538	15,228	8,500	23,907	11,092	1,122	1,198	26,476	1,605	29,724	9,478
Cleveland Heights village	1,896	91	268	87	307	43	23	266	1	144	162
Columbus	16,055	713	661	100	1,107	64	273	4,098	415	878	1,286
Coshocton	367	11	20	2	81	.....	29	63	30	.....	30
Cuyahoga Falls village	823	42	72	2	142	.....	24	94	18	43	75
Dayton	13,111	602	445	195	571	14	226	4,119	355	1,921	682
East Cleveland	3,843	80	664	84	748	28	33	598	3	136	326
East Liverpool	1,839	48	40	12	892	.....	11	197	49	15	99
East Youngstown village	5,721	771	8	619	11	.....	1	16	317	1,012	25
Elyria	3,321	119	131	48	526	.....	21	583	121	720	105
Findlay	564	17	72	7	28	2	22	240	7	16	28
Fremont	1,080	39	35	8	154	.....	56	473	37	67	33
Hamilton	2,663	98	63	81	72	1	130	1,232	67	181	100
Ironton	300	6	11	3	34	.....	6	131	3	1	32
Kenmore village	1,662	238	58	32	113	.....	17	65	9	642	49
Lakewood	7,255	200	779	1,474	703	31	35	895	8	417	332
Lancaster	324	15	14	9	39	.....	11	105	3	6	17
Lima	1,917	76	136	31	142	2	44	388	76	54	276
Lorain	11,927	2,591	298	388	368	2	18	722	301	2,732	237
Mansfield	3,207	363	102	102	141	.....	25	604	222	989	79
Marietta	466	6	34	.....	37	.....	18	169	17	2	23
Marion	954	34	56	1	75	.....	7	300	40	8	101
Martins Ferry	1,874	104	12	9	191	25	13	196	162	302	41
Massillon	1,845	193	69	76	182	4	65	464	191	127	41
Middletown	1,314	70	46	88	87	.....	14	242	166	173	80
New Philadelphia	807	45	12	17	198	1	2	80	31	4	11
Newark	1,505	65	38	18	103	.....	23	321	94	247	116
Niles	3,256	40	26	286	431	24	9	63	87	215	128
Norwood	1,666	43	82	13	144	.....	42	777	22	77	196
Piqua	581	5	25	.....	88	.....	20	264	23	5	45
Portsmouth	694	9	30	6	68	.....	23	272	36	17	42
Salem	1,417	317	22	50	112	1	11	108	15	110	48
Sandusky	2,670	109	112	9	128	1	35	1,547	5	6	77
Springfield	2,757	87	133	13	262	.....	27	785	201	44	518
Steubenville	5,581	198	43	92	337	15	9	308	176	333	185
Tiffin	811	26	34	6	42	1	53	332	8	7	43
Toledo	38,145	1,063	3,137	349	1,816	31	593	8,476	682	3,041	1,513
Warren	4,677	189	119	23	416	576	13	155	332	322	100
Youngstown	33,834	3,160	509	2,096	2,536	22	131	1,469	1,297	2,634	1,578
Zanesville	1,272	50	26	11	131	.....	26	378	20	166	83

TABLE 12.—COUNTRY OF BIRTH OF THE FOREIGN-BORN WHITE, FOR COUNTIES AND FOR CITIES OF 10,000 OR MORE: 1920—Continued.

COUNTY OR CITY.	COUNTRY OF BIRTH—continued.											
	Italy.	Jugo-Slavia.	Lithuania.	Poland.	Rumania.	Russia.	Scotland.	Sweden.	Switzerland.	Syria.	Wales.	All other countries.
COUNTIES.												
The state	60,658	30,377	4,095	67,579	13,068	43,690	12,148	7,266	9,656	3,680	7,772	18,860
Adams	1					6	1					1
Allen	312	26	13	57	26	131	57	30	171	4	120	85
Ashland	16	18		1	7	12	18	3	30	8		9
Ashtabula	1,527	33	9	421	22	175	146	766	57	40	36	241
Athens	83	8		256	16	43	79	12	4	26	60	39
Auglaize	5	3	3	3		14	5	7	34	1	1	25
Belmont	2,217	716	24	2,977	186	521	180	29	61	121	445	162
Brown	1		2	7	2		12		5		1	12
Butler	372	121	3	119	39	215	94	20	112	11	19	116
Carroll	237	42		32	58	14	37	7	24		29	13
Champaign	25					4	20	4	10			9
Clark	183	9	49	40	1	164	76	15	62	5	28	101
Clermont	19		1	16		34	7	3	12		2	21
Clinton		2				9	2	2	1	15		10
Columbiana	1,444	116	2	107	428	154	300	54	193	51	89	87
Coshocton	45	1		5	8	15	40	13	26	7	9	13
Crawford	172	42	2	16	6	12	13	14	69	1	12	92
Cuyahoga	19,438	17,566	2,843	37,135	4,676	22,182	4,229	2,766	1,549	807	1,357	5,444
Darke	10		1	1	1	8	7	2	6			4
Defiance	8		1	33		10	8	15	51	2	1	55
Delaware	20	2		2	1	7	8	2	12		51	20
Erie	507	11		34	10	77	50	16	90		7	140
Fairfield	26	2		15	2	38	8	5	23	4	6	68
Fayette				2		1	5					14
Franklin	2,695	178	30	371	139	1,875	324	140	389	63	470	504
Fulton	2	9	6	11		134	13	2	161	2	1	54
Gallia	18	6		3	2	6	4	5	4	4	34	4
Geauga	46	49	8	186		64	22	24	25	1	7	35
Greene	13	2		10		17	24	4	6	4	1	11
Guernsey	42	41	15	102	26	129	143	10	7	128	131	101
Hamilton	2,844	853	92	1,282	751	4,328	486	134	735	268	168	1,263
Hancock	8		1	20		12	12	13	83	4	7	68
Hardin	8		2	5		7	8	5	128	2	2	6
Harrison	228	49	1	293		34	9	5	4		4	11
Henry	9			13		26	11	18	16	2		38
Highland	6					5	8	1		6	2	4
Hocking	16			21	2	10	18	13	9	14	22	
Holmes		2				2	2	1	94		1	3
Huron	223	13		18	109	13	32	31	41	1	5	93
Jackson	7			4		4	9		1	25	100	8
Jefferson	3,431	828	78	2,197	79	680	424	56	30	39	315	318
Knox	59	1		3	1	9	17	7	14		4	147
Lake	542	92		118	31	60	41	55	37	7	19	94
Lawrence	8			11	1	19	8	1	2	6	13	16
Licking	181	90		12	81	42	24	30	22	19	99	73
Logan	15			1		11	8	1	14		4	7
Lorain	1,049	453	34	2,206	295	934	539	126	180	98	124	374
Lucas	901	154	53	10,706	282	2,103	390	300	881	434	81	2,248
Madison	1	1		2		8	1			3	4	7
Mahoning	7,112	3,973	172	3,580	1,987	2,563	1,223	930	342	284	1,288	865
Marion	204	4	1	20	1	38	27	7	34	3	21	34
Medina	85	78	4	36	29	81	21	20	57	7	17	24
Meigs	25	2	2	6		6	13		4		36	12
Mercer	2	1		2		11	6	4	24			13
Miami	71	2		6		25	23	3	15	1	2	29
Monroe						7	2		126	1	1	8
Montgomery	584	443	254	705	183	1,161	234	95	180	85	39	441
Morgan				1			25	1			2	1
Morrow							3	1	1		2	4
Muskingum	21	10	2	129	11	75	72	12	13	68	34	30
Noble	3	15	47	135	1	18	3	1		5	4	6
Ottawa	115	16		243	7	16	9	15	39	4	1	190
Paulding	1	9		16		5	3	5	37	1	1	15
Perry	123	22		19	7	27	222	3	3	48	135	25
Pickaway	4			7		10	3	1	2	2	1	2
Pike				1			2		2			5
Portage	849	57	8	172	23	89	44	51	66	8	109	112
Preble	5			6		6	3		4	3		3
Putnam	6	2	1	3		11	6	5	86	4	33	54
Richland	275	110	1	120	44	88	78	18	115	2	28	75
Ross	52	2	10	32	7	44	12	8	4	2	2	28
Sandusky	99	5		215	13	22	19	7	73	12	10	57
Scioto	106	13		29	14	26	13	12	17	13	17	35
Seneca	146	3		19	2	15	28	28	71	11	1	123
Shelby	25			7		10	8	5	13		1	2

TABLE 12.—COUNTRY OF BIRTH OF THE FOREIGN-BORN WHITE, FOR COUNTIES AND FOR CITIES OF 10,000 OR MORE: 1920—Continued.

COUNTY OR CITY.	COUNTRY OF BIRTH—continued.											
	Italy.	Jugo-Slavia.	Lithuania.	Poland.	Rumania.	Russia.	Scotland.	Sweden.	Switzerland.	Syria.	Wales.	All other countries.
COUNTIES—continued.												
Stark	3,151	680	50	667	1,520	1,070	355	204	1,070	221	593	1,456
Summit	3,991	2,107	253	1,702	660	3,344	1,042	827	527	480	492	2,327
Trumbull	2,962	1,112	12	432	1,096	302	359	121	73	99	660	171
Tuscarawas	1,225	102	3	104	156	49	175	59	495	9	193	131
Union	7	.....	.....	.....	.....	7	5	4	5	1	8	1
Van Wert	11	.....	.....	7	.....	4	2	7	13	.....	99	9
Vinton	1	.....	.....	.....	.....	.....	.....	.....	2	1	4	.....
Warren	6	.....	.....	17	.....	8	13	3	10	1	2	12
Washington	15	.....	.....	2	1	69	37	5	15	25	10	31
Wayne	290	65	2	46	15	61	47	19	454	11	21	46
Williams	15	2	.....	14	1	5	6	4	24	19	.....	18
Wood	32	3	.....	204	2	32	23	12	91	12	13	168
Wyandot	19	.....	.....	1	.....	7	3	2	64	4	1	19
CITIES.												
Akron	3,614	1,537	230	1,420	569	3,056	729	725	411	451	341	1,946
Alliance	450	30	40	66	355	70	69	27	213	5	101	50
Ashtabula	1,100	20	2	24	2	32	61	521	8	38	10	135
Barberton	61	264	7	120	39	152	64	13	17	25	30	180
Bellaire	984	43	3	78	10	81	31	.....	19	29	24	20
Bucyrus	50	7	1	4	5	5	4	8	22	.....	2	12
Cambridge	11	3	2	16	26	37	34	7	3	91	64	15
Canton	2,192	244	7	514	793	926	176	107	435	195	247	1,075
Chillicothe	28	.....	.....	4	.....	9	7	.....	.....	.....	.....	6
Cincinnati	2,717	763	89	1,220	687	4,198	414	115	603	265	135	1,133
Cleveland	18,288	15,898	2,776	35,024	4,377	21,502	3,418	2,286	1,216	787	1,161	4,475
Cleveland Heights village	40	20	1	77	13	63	104	87	27	.....	15	57
Columbus	2,290	172	29	287	132	1,848	281	132	354	62	438	435
Coshocton	7	1	.....	4	3	12	30	10	11	7	5	11
Cuyahoga Falls village	104	8	1	28	.....	11	41	23	15	.....	33	47
Dayton	514	411	250	674	176	1,124	183	66	127	79	29	348
East Cleveland	232	18	5	85	15	109	248	178	47	9	63	134
East Liverpool	203	3	.....	20	4	104	87	6	6	8	19	16
East Youngstown village	639	867	15	728	356	208	7	5	3	.....	3	110
Elyria	62	14	2	316	41	223	120	30	32	5	27	75
Findlay	7	.....	1	11	.....	8	9	6	37	4	6	36
Fremont	13	4	.....	64	12	10	6	3	34	8	.....	24
Hamilton	216	10	2	85	11	130	36	13	84	2	1	48
Ironton	5	.....	.....	7	1	19	7	1	2	6	10	15
Kenmore village	55	65	13	18	19	58	101	13	22	3	22	50
Lakewood	52	940	7	561	127	79	168	60	73	11	43	260
Lancaster	4	2	.....	2	1	20	4	2	7	.....	6	57
Lima	273	25	13	44	26	106	47	21	50	.....	33	54
Lorain	813	374	30	1,486	230	624	281	69	35	45	84	199
Mansfield	196	69	1	55	22	39	55	14	68	.....	25	36
Marietta	15	.....	.....	2	1	69	7	3	6	25	6	26
Marion	187	4	1	16	1	31	25	7	22	3	14	21
Martins Ferry	162	15	2	118	113	28	21	5	12	45	282	16
Massillon	52	41	.....	41	35	25	49	27	48	16	69	30
Middletown	98	29	.....	21	7	81	44	4	6	6	11	41
New Philadelphia	60	3	.....	25	75	23	32	3	106	.....	65	14
Newark	153	76	.....	11	69	22	14	26	11	4	62	32
Niles	1,165	207	3	28	212	15	55	17	1	43	171	30
Norwood	30	1	.....	29	9	51	29	5	45	1	25	45
Piqua	46	.....	.....	3	.....	13	15	1	9	1	1	17
Portsmouth	75	2	.....	12	1	19	12	11	8	12	12	27
Salem	117	27	2	18	335	20	29	8	34	2	8	23
Sandusky	395	2	.....	16	.....	46	35	10	47	.....	3	87
Springfield	177	9	49	38	1	155	70	14	51	5	23	95
Steubenville	1,754	456	57	723	30	336	196	42	20	12	182	77
Tiffin	105	2	.....	12	.....	9	12	24	18	2	1	74
Toledo	850	136	53	10,283	272	2,069	365	273	735	432	78	1,898
Warren	751	302	6	77	680	162	151	40	19	40	156	48
Youngstown	5,538	2,579	115	2,601	1,375	2,214	1,024	769	120	277	1,103	637
Zanesville	11	3	2	119	9	73	37	5	9	64	22	27

TABLE 13.—COMPOSITION AND CHARACTERISTICS OF THE POPULATION, FOR WARDS OF CITIES OF 50,000 OR MORE: 1920.

SUBJECT.	AKRON.								
	THE CITY.	WARD.							
		1	2	3	4	5	6	7	8
COLOR OR RACE, NATIVITY, AND SEX.									
Total population	208,435	23,616	12,634	19,097	21,591	35,778	50,245	30,822	14,652
Male	121,169	13,279	7,590	10,249	12,516	21,030	30,709	18,141	7,595
Female	87,266	10,337	5,044	8,848	9,075	14,748	19,476	12,681	7,057
Native white	164,829	17,955	10,867	16,903	15,710	25,569	41,187	24,793	11,845
Male	92,874	9,575	6,376	8,914	8,803	14,434	24,609	14,236	5,927
Female	71,955	8,380	4,491	7,989	6,907	11,135	16,578	10,557	5,918
Native white—Native parentage	125,079	13,563	8,852	13,192	11,192	17,581	32,992	19,069	8,638
Native white—Foreign parentage	28,345	3,105	1,193	2,306	3,483	6,165	5,827	4,081	2,185
Native white—Mixed parentage	11,405	1,287	822	1,405	1,035	1,823	2,368	1,643	1,022
Foreign-born white	37,889	3,796	1,243	2,091	5,336	9,551	7,963	5,753	2,156
Male	24,607	2,496	848	1,282	3,383	6,173	5,433	3,706	1,286
Female	13,282	1,300	395	809	1,953	3,378	2,530	2,047	870
Negro	5,580	1,859	499	100	525	646	1,049	256	646
Male	3,554	1,202	341	50	312	411	681	179	378
Female	2,026	657	158	50	213	235	368	77	268
Indian, Chinese, Japanese, and all other	137	6	25	3	20	12	46	20	5
AGE, SCHOOL ATTENDANCE, AND CITIZENSHIP.									
Total under 7 years of age	27,847	3,422	944	1,960	3,209	5,576	6,790	3,958	1,988
Total 7 to 13 years, inclusive	18,804	2,287	734	1,527	2,037	3,497	4,490	2,684	1,548
Number attending school	18,109	2,198	697	1,437	1,976	3,402	4,363	2,548	1,488
Total 14 and 15 years	4,255	478	199	400	446	740	987	632	364
Number attending school	3,843	443	170	384	399	661	869	581	336
Total 16 and 17 years	5,290	548	283	486	541	920	1,353	797	362
Number attending school	1,863	228	123	296	179	234	388	250	165
Total 18 to 20 years, inclusive	14,535	1,442	954	1,142	1,403	2,349	4,197	2,290	758
Number attending school	1,093	204	75	187	82	75	242	105	123
Males 21 years of age and over	84,346	9,120	5,892	7,459	8,613	14,354	21,092	12,702	5,114
Native white—Native parentage	48,003	4,773	3,959	4,887	4,384	6,798	13,367	7,586	2,849
Native white—Foreign or mixed parentage	10,179	1,061	834	1,328	897	1,543	2,190	1,540	786
Foreign-born white	22,642	2,284	802	1,205	3,069	5,680	5,007	3,415	1,180
Naturalized	5,951	624	330	614	711	1,090	1,324	782	476
Negro	2,797	997	273	36	247	322	486	141	295
Females 21 years of age and over	53,358	6,319	3,628	6,114	5,342	8,342	11,336	7,759	4,518
Native white—Native parentage	31,461	3,744	2,454	4,022	2,747	3,993	7,245	4,640	2,616
Native white—Foreign or mixed parentage	9,231	997	692	1,334	801	1,367	1,716	1,358	966
Foreign-born white	11,270	1,096	362	721	1,643	2,832	2,159	1,713	744
Naturalized	4,343	407	217	456	543	825	950	608	337
Negro	1,394	482	120	37	150	150	216	48	191
Males 18 to 44 years, inclusive	77,225	8,058	5,264	6,316	7,930	13,225	20,403	11,834	4,195
Females 18 to 44 years, inclusive	46,363	5,372	2,863	4,830	4,777	7,679	10,333	6,872	3,637
ILLITERACY.									
Total 10 years of age and over	171,936	19,113	11,383	16,444	17,461	28,540	41,392	25,634	11,969
Number illiterate	5,958	485	225	138	631	1,994	1,040	1,139	306
Native white	129,603	13,703	9,660	14,284	11,738	18,580	32,635	19,719	9,284
Number illiterate	232	16	13	21	14	36	54	50	28
Foreign-born white	37,213	3,715	1,233	2,070	5,228	9,386	7,816	5,664	2,101
Number illiterate	5,425	395	180	109	601	1,898	919	1,077	246
Negro	4,985	1,689	465	87	477	562	895	231	579
Number illiterate	272	72	23	7	14	56	60	8	32
Total 16 to 20 years, inclusive	19,825	1,990	1,237	1,628	1,944	3,269	5,550	3,087	1,120
Number illiterate	99	5	4	7	10	37	14	15	7
Illiterate males 21 years of age and over	3,663	280	171	80	322	1,324	655	661	170
Native white	106	6	4	10	9	20	18	23	16
Foreign-born white	3,349	224	143	67	306	1,261	587	627	134
Negro	182	49	15	2	6	39	44	7	20
Illiterate females 21 years of age and over	2,177	199	49	48	298	631	368	457	127
Native white	100	10	7	5	2	15	32	21	8
Foreign-born white	1,994	167	35	38	287	600	323	435	109
Negro	82	22	7	5	8	16	13	1	10
DWELLINGS AND FAMILIES.									
Dwellings, number	32,030	3,997	1,732	3,474	3,199	5,117	6,994	4,835	2,682
Families, number	44,195	5,213	2,536	4,356	4,595	7,584	9,843	6,652	3,416
COUNTRY OF BIRTH OF FOREIGN-BORN WHITE.									
Austria	5,344	191	112	106	597	1,681	1,665	893	99
Bulgaria	390	13	8	.....	104	85	61	113	6
Canada	1,145	120	92	180	127	156	242	148	80
Czechoslovakia	463	6	42	17	32	105	180	69	12
Denmark	205	17	5	12	17	14	112	16	12
England	2,603	268	163	264	346	313	720	373	156
France	565	37	29	47	69	145	116	88	34
Germany	2,867	241	173	262	271	844	477	361	238
Greece	1,939	257	154	217	122	223	591	253	122
Hungary	6,989	115	54	161	1,008	3,328	922	1,326	75
Ireland	863	122	37	97	92	119	184	141	71
Italy	3,614	1,393	47	76	310	614	247	270	657
Jugo-Slavia	1,537	25	57	59	216	360	468	295	57
Lithuania	230	2	2	.....	56	79	12	70	9
Poland	1,420	441	22	43	132	191	281	127	183
Rumania	569	4	20	21	101	214	110	81	18
Russia	3,056	181	35	253	1,189	460	397	444	97
Scotland	729	100	28	75	47	106	166	115	92
Spain	281	8	7	6	5	45	141	67	2
Sweden	725	55	28	31	48	69	422	42	30
Switzerland	411	39	35	29	49	108	63	57	31
Syria	451	29	22	16	194	55	16	110	9
Wales	341	38	25	24	27	71	76	61	19
All other countries	1,152	94	46	95	177	166	294	233	47

TABLE 13.—COMPOSITION AND CHARACTERISTICS OF THE POPULATION, FOR WARDS OF CITIES OF 50,000 OR MORE: 1920—Continued.

SUBJECT.	CANTON.							
	THE CITY.	WARD.						
		1	2	3	4	5	6	7
COLOR OR RACE, NATIVITY, AND SEX.								
Total population	87,091	7,206	17,994	7,595	9,714	13,660	16,779	14,143
Male	47,188	3,583	10,190	4,312	5,879	7,775	8,575	6,874
Female	39,903	3,623	7,804	3,283	3,835	5,885	8,204	7,269
Native white	71,087	6,788	13,680	5,730	5,996	10,076	15,502	13,315
Male	36,332	3,355	7,021	3,022	3,254	5,407	7,835	6,438
Female	34,755	3,433	6,659	2,708	2,742	4,669	7,667	6,877
Native white—Native parentage	53,783	5,518	9,788	4,068	3,650	7,571	12,702	10,486
Native white—Foreign parentage	11,581	698	2,751	1,187	1,927	1,931	1,589	1,498
Native white—Mixed parentage	5,723	572	1,141	475	419	574	1,211	1,331
Foreign-born white	14,680	405	4,231	1,845	3,072	3,167	1,146	814
Male	10,057	218	3,114	1,273	2,221	2,135	664	432
Female	4,623	187	1,117	572	851	1,032	482	382
Negro	1,283	12	82	9	639	416	111	14
Male	763	9	55	6	397	232	60	4
Female	520	3	27	3	242	184	51	10
Indian and Chinese	41	1	1	11	7	1	20	.....
AGE, SCHOOL ATTENDANCE, AND CITIZENSHIP.								
Total under 7 years of age	12,149	637	2,689	1,141	1,596	2,225	2,035	1,826
Total 7 to 13 years, inclusive	9,441	555	2,044	748	1,208	1,681	1,683	1,522
Number attending school	8,643	524	1,857	723	1,127	1,390	1,555	1,467
Total 14 and 15 years	2,284	149	484	186	245	359	453	408
Number attending school	1,837	136	379	155	175	253	369	370
Total 16 and 17 years	2,486	193	509	202	231	432	437	432
Number attending school	919	107	157	47	46	91	194	277
Total 18 to 20 years, inclusive	4,432	349	884	393	415	747	989	655
Number attending school	394	49	65	19	11	33	93	124
Males 21 years of age and over	31,620	2,688	6,827	2,933	3,936	5,020	5,742	4,474
Native white—Native parentage	17,199	2,002	2,908	1,373	1,307	2,451	4,095	3,063
Native white—Foreign or mixed parentage	4,383	466	930	370	272	395	957	993
Foreign-born white	9,416	212	2,945	1,175	2,047	1,993	629	415
Naturalized	2,892	134	644	276	472	574	462	330
Negro	591	7	44	5	305	180	47	3
Females 21 years of age and over	24,679	2,635	4,557	1,992	2,083	3,196	5,390	4,826
Native white—Native parentage	15,573	1,871	2,613	1,129	939	1,859	3,866	3,296
Native white—Foreign or mixed parentage	4,711	590	914	368	279	356	1,044	1,160
Foreign-born white	4,069	171	1,011	493	701	880	448	365
Naturalized	2,028	126	454	189	273	395	327	264
Negro	323	3	18	2	164	101	30	5
Males 18 to 44 years, inclusive	24,964	1,967	5,559	2,372	3,198	4,205	4,418	3,245
Females 18 to 44 years, inclusive	19,013	1,801	3,558	1,578	1,717	2,648	4,113	3,598
ILLITERACY.								
Total 10 years of age and over	70,686	6,347	14,370	6,125	7,549	10,643	14,006	11,646
Number illiterate	2,824	15	461	1,035	501	681	110	21
Native white	55,093	5,938	10,113	4,316	3,973	7,168	12,762	10,823
Number illiterate	193	10	53	20	2	53	49	6
Foreign-born white	14,437	398	4,176	1,789	3,012	3,122	1,131	309
Number illiterate	2,554	5	404	1,013	473	588	56	15
Negro	1,115	10	80	9	557	352	93	14
Number illiterate	73	.....	4	.....	26	40	3	.....
Total 16 to 20 years, inclusive	6,918	542	1,393	595	646	1,179	1,476	1,087
Number illiterate	65	.....	14	31	2	11	5	2
Illiterate males 21 years of age and over	1,766	12	266	713	302	418	46	9
Native white	91	7	17	10	2	31	21	3
Foreign-born white	1,625	5	246	701	283	362	22	6
Negro	46	.....	3	.....	17	25	1	.....
Illiterate females 21 years of age and over	967	3	171	289	193	246	55	10
Native white	74	3	19	10	.....	20	20	2
Foreign-born white	870	.....	151	279	185	214	33	8
Negro	23	.....	1	.....	8	12	2	.....
DWELLINGS AND FAMILIES.								
Dwellings, number	17,506	1,498	3,426	1,447	1,666	2,597	3,489	3,383
Families, number	20,496	1,910	3,826	1,879	2,023	2,931	4,215	3,712
COUNTRY OF BIRTH OF FOREIGN-BORN WHITE.								
Albania	99	1	74	.....	16	6	.....	2
Austria	1,677	21	595	502	111	376	56	16
Canada	266	29	44	26	18	35	57	57
Czechoslovakia	310	5	17	27	24	210	7	20
Denmark	84	3	2	15	28	16	11	9
England	718	63	185	47	45	103	145	130
France	238	21	22	15	26	61	53	40
Germany	1,703	30	537	194	120	288	290	194
Greece	1,700	22	806	181	564	182	31	4
Hungary	841	1	483	105	80	138	6	28
Ireland	215	33	42	20	10	33	40	37
Italy	2,192	13	131	101	1,453	434	41	19
Jugo-Slavia	244	1	113	19	60	47	3	1
Poland	514	7	95	49	89	242	19	13
Rumania	793	1	282	163	70	256	9	12
Russia	926	22	159	40	114	456	88	47
Scotland	176	9	40	7	20	21	49	30
Spain	529	6	181	164	121	55	2	.....
Sweden	107	8	26	14	5	15	24	15
Switzerland	435	25	62	23	33	81	132	79
Syria	195	15	27	49	13	42	32	17
Wales	247	8	134	19	11	12	28	35
All other countries	381	11	174	65	41	58	23	9

TABLE 13.—COMPOSITION AND CHARACTERISTICS OF THE POPULATION, FOR WARDS OF CITIES OF 50,000 OR MORE: 1920—Continued.

SUBJECT.	CINCINNATI.													
	THE CITY.	WARD.												
		1	2	3	4	5	6	7	8	9	10	11	12	13
COLOR OR RACE, NATIVITY, AND SEX.														
Total population	401,247	16,322	28,664	23,533	15,605	12,863	11,175	11,098	9,679	16,377	12,507	16,336	18,209	22,296
Male	194,342	8,090	13,425	10,541	7,169	6,163	6,273	5,514	5,020	7,437	5,949	7,968	8,290	10,048
Female	206,905	8,232	15,239	12,992	8,436	6,700	4,902	5,584	4,659	8,940	6,558	8,368	9,919	12,248
Native white	328,270	14,948	26,034	19,399	11,055	11,197	8,708	8,675	8,351	14,268	10,548	13,648	16,011	18,173
Male	157,352	7,397	12,192	8,641	5,001	5,342	4,809	4,180	4,312	6,421	5,018	6,631	7,264	8,042
Female	170,918	7,551	13,842	10,758	6,054	5,855	3,899	4,495	4,039	7,847	5,530	7,017	8,747	10,131
Native white—Native parentage	206,605	11,478	18,410	12,124	7,156	6,997	6,015	5,424	6,060	8,799	5,923	6,944	8,871	10,274
Native white—Foreign parentage	80,311	2,091	4,505	4,534	2,547	2,826	1,913	2,296	1,639	3,514	3,193	4,593	4,705	5,300
Native white—Mixed parentage	41,354	1,379	3,119	2,741	1,352	1,374	780	955	652	1,955	1,432	2,111	2,435	2,599
Foreign-born white	42,827	752	1,845	2,004	1,475	1,284	1,310	1,778	920	1,752	1,832	2,678	2,171	3,331
Male	21,792	370	887	915	709	630	853	1,009	478	839	877	1,332	1,010	1,663
Female	21,035	382	958	1,089	766	654	457	769	442	913	955	1,346	1,161	1,668
Negro	30,079	622	785	2,124	3,073	377	1,136	644	407	353	127	10	25	789
Male	15,145	323	346	981	1,457	186	595	324	229	175	54	5	14	341
Female	14,934	299	439	1,143	1,616	191	541	320	178	178	73	5	11	448
Indian, Chinese, Japanese, and all other	71	.....	.....	6	2	5	21	1	1	4	.....	.....	2	3
AGE, SCHOOL ATTENDANCE, AND CITIZENSHIP.														
Total under 7 years of age	43,445	2,122	3,509	2,074	1,510	1,480	727	1,009	917	1,552	1,434	1,919	1,573	2,081
Total 7 to 13 years, inclusive	43,292	2,002	3,188	2,059	1,492	1,484	762	1,052	879	1,560	1,418	1,890	1,664	2,194
Number attending school	42,067	1,939	3,091	1,968	1,421	1,457	733	1,041	856	1,508	1,360	1,847	1,607	2,162
Total 14 and 15 years	11,069	512	796	559	375	380	193	231	209	448	361	507	429	545
Number attending school	9,989	446	750	535	340	332	165	202	185	414	325	440	400	519
Total 16 and 17 years	11,664	537	779	607	422	437	245	304	224	453	375	509	468	613
Number attending school	4,585	161	463	360	190	116	81	85	57	225	102	181	234	376
Total 18 to 20 years, inclusive	19,400	830	1,219	1,064	672	699	562	471	456	807	672	833	848	1,013
Number attending school	2,686	83	288	249	90	34	55	35	38	178	74	107	189	266
Males 21 years of age and over	130,706	5,120	8,775	7,458	4,999	3,928	5,043	4,048	3,662	5,034	3,814	5,201	5,833	6,948
Native white—Native parentage	56,202	3,210	4,909	3,383	2,118	1,715	2,554	1,755	2,061	2,301	1,395	1,594	2,318	2,586
Native white—Foreign or mixed parentage	42,839	1,353	2,777	2,529	1,218	1,473	1,204	1,134	953	1,829	1,550	2,343	2,512	2,558
Foreign-born white	20,588	358	869	883	678	590	803	943	461	786	833	1,260	988	1,575
Naturalized	14,036	276	733	708	440	405	429	497	262	589	497	845	841	1,191
Negro	11,028	199	220	660	983	145	467	215	186	116	36	4	13	227
Females 21 years of age and over	141,671	5,199	10,398	9,712	6,135	4,455	3,643	3,983	3,332	6,523	4,433	5,477	7,394	8,902
Native white—Native parentage	59,243	3,132	5,641	4,248	2,546	1,787	1,875	1,779	1,879	2,856	1,481	1,542	2,728	3,534
Native white—Foreign or mixed parentage	52,334	1,502	3,562	3,643	1,773	1,908	956	1,291	906	2,656	1,998	2,655	3,532	3,484
Foreign-born white	19,761	373	925	1,063	732	621	426	711	417	878	907	1,276	1,123	1,556
Naturalized	13,511	288	736	740	432	435	248	381	242	626	593	918	859	988
Negro	10,319	192	270	756	1,084	139	384	202	130	131	47	4	11	327
Males 18 to 44 years, inclusive	89,963	3,578	6,100	4,876	3,411	2,814	3,388	2,710	2,270	3,379	2,790	3,764	3,865	4,172
Females 18 to 44 years, inclusive	96,886	3,510	7,270	6,286	4,003	2,954	2,569	2,683	2,286	4,364	2,972	3,834	4,702	5,755
ILLITERACY.														
Total 10 years of age and over	338,941	13,319	23,721	20,589	13,433	10,766	10,135	9,622	8,375	14,118	10,420	13,584	15,931	19,319
Number illiterate	6,741	150	100	131	298	248	314	249	348	102	254	186	76	284
Native white	270,323	12,074	21,240	16,803	9,401	9,143	7,809	7,329	7,097	12,080	8,490	10,915	13,742	15,298
Number illiterate	1,055	66	22	20	9	63	42	40	124	13	28	36	18	57
Foreign-born white	42,564	750	1,840	2,000	1,466	1,277	1,301	1,762	910	1,740	1,825	2,660	2,162	3,314
Number illiterate	2,843	25	30	49	101	125	115	121	146	50	212	150	52	150
Negro	25,989	495	641	1,780	2,564	341	1,007	530	367	294	105	9	25	704
Number illiterate	2,841	59	48	62	188	60	157	88	78	39	14	.....	6	77
Total 16 to 20 years, inclusive	31,064	1,367	1,998	1,671	1,094	1,136	807	775	680	1,260	1,047	1,342	1,316	1,626
Number illiterate	122	7	3	2	3	10	1	3	6	1	1	5	1	7
Illiterate males 21 years of age and over	2,971	75	33	34	138	101	151	104	170	53	98	72	24	107
Native white	440	27	10	9	4	20	20	18	55	8	9	14	2	30
Foreign-born white	1,110	11	4	8	43	53	54	47	65	22	84	58	16	42
Negro	1,411	37	19	17	91	28	77	39	50	23	5	.....	6	35
Illiterate females 21 years of age and over	3,610	68	63	95	157	137	162	141	172	47	153	107	50	168
Native white	553	34	10	10	4	39	22	22	63	4	19	18	14	23
Foreign-born white	1,699	14	25	41	57	67	61	73	81	27	125	89	36	105
Negro	1,357	20	28	44	96	31	79	46	28	16	9	.....	.....	40
DWELLINGS AND FAMILIES.														
Dwellings, number	62,885	3,229	6,097	4,166	2,490	1,406	1,099	1,341	1,098	2,670	1,499	2,476	2,812	3,701
Families, number	106,239	4,241	7,426	6,190	4,154	3,686	2,585	3,626	2,579	4,433	3,862	4,571	5,016	4,873
COUNTRY OF BIRTH OF FOREIGN-BORN WHITE.														
Austria	1,526	21	57	44	23	33	22	73	11	47	128	87	49	229
Canada	829	24	79	77	55	20	62	26	27	45	14	9	35	75
Czechoslovakia	300	22	6	12	4	16	6	20	6	14	22	45	8	15
England	1,634	60	151	180	97	57	77	42	57	79	20	25	47	131
France	1,281	35	86	60	45	32	23	49	28	45	49	86	108	37
Germany	17,833	320	866	707	293	568	242	666	168	769	970	1,614	1,452	1,160
Greece	312	2	12	10	7	.....	52	5	10	4	.....	.....	2	5
Hungary	2,873	19	76	72	29	20	40	250	7	27	398	334	43	160
Ireland	3,887	144	254	325	359	183	227	46	199	214	31	35	115	257
Italy	2,717	12	60	50	328	267	361	198	111	197	63	13	79	45
Jugo-Slavia	763	9	.....	1	.....	5	2	102	2	10	19	146	.....	2
Netherlands	314	3	16	12	4	9	12	7	3	49	30	16	18	21
Poland	1,220	8	6	43	13	5	12	37	18	28	7	15	13	241
Rumania	687	3	5	25	.....	3	3	27	3	6	7	126	8	27
Russia	4,198	7	46	256	120	6	48	132	29	87	19	52	69	723
Scotland	414	31	25	39	20	18	20	4	22	25	2	1	20	47
Sweden	115	3	4	5	5	3	9	7	5	2	2	1	5	15
Switzerland	603	16	47	29	12	11	12	32	4	51	31	45	58	28
Syria	265	.....	1	.....	.....	5	10	8	180	.....	1	1	2	1
Turkey in Europe	186	.....	.....	.....	.....	.....	2	3	6	1	.....	.....	.....	.....
Wales	135	3	16	18	26	5	7	4	2	18	2	.....	2	5
All other countries	735	10	32	39	35	18	61	40	22	34	17	27	38	47

TABLE 13.—COMPOSITION AND CHARACTERISTICS OF THE POPULATION, FOR WARDS OF CITIES OF 50,000 OR MORE: 1920—Continued.

SUBJECT.	CINCINNATI—Continued. WARD.												
	14	15	16	17	18	19	20	21	22	23	24	25	26
COLOR OR RACE, NATIVITY, AND SEX.													
Total population	12,490	13,404	13,984	13,965	12,653	14,249	24,147	11,009	10,350	16,446	17,982	13,763	12,141
Male	6,204	6,633	7,072	6,941	7,244	7,139	11,517	5,443	5,245	8,041	8,749	6,474	5,753
Female	6,286	6,771	6,912	7,024	5,409	7,110	12,630	5,566	5,105	8,405	9,233	7,289	6,388
Native white	9,977	8,745	6,109	10,420	4,866	13,004	21,762	9,730	8,990	14,688	15,866	12,312	10,786
Male	4,915	4,269	3,069	5,151	2,825	6,500	10,274	4,809	4,529	7,175	7,694	5,763	5,129
Female	5,062	4,476	3,040	5,269	2,041	6,504	11,488	4,921	4,461	7,513	8,172	6,549	5,657
Native white—Native parentage	5,679	5,049	3,676	6,979	3,371	9,038	13,058	6,027	5,311	9,121	9,349	7,930	7,542
Native white—Foreign parentage	3,076	2,836	1,875	2,418	1,132	2,461	5,675	2,519	2,381	3,358	4,245	2,717	1,962
Native white—Mixed parentage	1,222	860	558	1,023	363	1,505	3,029	1,184	1,298	2,209	2,272	1,665	1,282
Foreign-born white	2,217	2,382	1,629	1,487	1,144	987	2,306	1,023	1,173	1,277	1,987	1,190	893
Male	1,134	1,235	872	725	764	506	1,206	508	604	638	987	592	449
Female	1,083	1,147	757	762	380	481	1,100	515	569	639	1,000	598	444
Negro	296	2,276	6,240	2,058	6,627	258	79	255	187	481	129	253	462
Male	155	1,128	3,131	1,065	3,644	133	37	126	112	228	68	113	175
Female	141	1,148	3,115	993	2,983	125	42	129	75	253	61	140	287
Indian, Chinese, Japanese, and all other	.....	1	.....	.....	16	.....	.....	1	.....	.....	.....	8	.....
AGE, SCHOOL ATTENDANCE, AND CITIZENSHIP.													
Total under 7 years of age	1,410	1,490	1,404	1,773	800	1,944	2,949	1,230	1,232	1,995	2,249	1,475	1,587
Total 7 to 13 years, inclusive	1,618	1,514	1,366	1,729	714	1,873	2,893	1,328	1,183	2,136	2,339	1,457	1,498
Number attending school	1,583	1,465	1,319	1,662	690	1,815	2,843	1,279	1,160	2,085	2,288	1,410	1,478
Total 14 and 15 years	427	390	391	406	181	462	732	332	316	485	592	399	411
Number attending school	382	354	344	348	150	409	679	297	289	427	522	350	376
Total 16 and 17 years	353	403	397	435	247	493	704	368	325	540	624	396	406
Number attending school	111	171	154	103	73	130	324	70	88	174	204	182	170
Total 18 to 20 years, inclusive	575	695	734	714	651	706	1,116	579	535	841	898	646	594
Number attending school	47	73	84	29	29	53	175	35	35	96	98	150	96
Males 21 years of age and over	3,972	4,366	5,004	4,449	5,998	4,411	7,333	3,497	3,463	5,027	5,412	4,301	3,610
Native white—Native parentage	1,420	1,480	1,187	1,890	1,628	2,374	3,105	1,582	1,369	2,237	2,081	2,048	1,902
Native white—Foreign or mixed parentage	1,417	1,006	732	1,187	622	1,462	3,055	1,342	1,429	2,023	2,358	1,595	1,178
Foreign-born white	1,041	1,080	785	671	712	496	1,142	488	584	626	939	570	421
Naturalized	461	609	404	441	320	425	914	342	415	535	710	441	306
Negro	94	799	2,300	701	3,025	79	31	85	81	141	34	78	109
Females 21 years of age and over	4,135	4,546	4,688	4,459	4,062	4,360	8,420	3,675	3,296	5,422	5,868	5,080	4,065
Native white—Native parentage	1,476	1,607	1,115	1,830	1,038	2,187	3,404	1,435	1,209	2,178	2,263	2,327	2,146
Native white—Foreign or mixed parentage	1,592	1,162	774	1,305	376	1,627	3,933	1,659	1,500	2,468	2,613	2,082	1,377
Foreign-born white	977	977	660	686	338	466	1,046	491	546	621	955	574	416
Naturalized	498	580	407	413	177	403	812	356	421	526	700	431	301
Negro	90	800	2,139	638	2,306	80	37	89	41	155	37	104	126
Males 18 to 44 years, inclusive	2,812	3,120	3,695	3,111	4,358	3,086	5,184	2,418	2,447	3,567	3,764	2,857	2,427
Females 18 to 44 years, inclusive	2,795	3,222	3,589	3,123	3,374	3,079	5,845	2,445	2,321	3,721	4,037	3,420	2,727
ILLITERACY.													
Total 10 years of age and over	10,384	11,271	11,981	11,443	11,533	11,471	19,924	9,236	8,610	13,513	14,688	11,646	9,909
Number illiterate	202	599	1,014	455	857	128	160	124	118	83	126	30	105
Native white	7,953	6,972	4,989	8,264	4,270	10,276	17,557	8,004	7,286	11,855	12,611	10,234	8,631
Number illiterate	48	34	41	91	49	50	39	33	29	29	22	8	44
Foreign-born white	2,193	2,355	1,615	1,470	1,140	985	2,295	1,016	1,105	1,269	1,981	1,182	891
Number illiterate	140	347	293	100	164	61	112	68	62	25	100	19	20
Negro	238	1,943	5,377	1,709	6,108	210	72	215	159	389	96	224	387
Number illiterate	14	218	680	264	642	17	9	23	27	29	4	3	35
Total 16 to 20 years, inclusive	928	1,098	1,131	1,149	898	1,199	1,820	947	860	1,381	1,522	1,042	970
Number illiterate	2	3	25	7	22	2	3	2	1	2	.....	.....	3
Illiterate males 21 years of age and over	85	233	461	213	445	63	53	44	58	35	55	20	46
Native white	17	11	16	42	26	23	10	11	17	11	7	3	20
Foreign-born white	56	116	126	34	81	33	41	21	23	10	46	14	11
Negro	12	106	319	137	337	7	2	12	18	14	2	3	15
Illiterate females 21 years of age and over	115	362	518	234	387	61	102	78	58	45	69	8	53
Native white	31	21	23	47	21	24	24	20	11	15	13	3	18
Foreign-born white	82	231	165	66	81	27	71	47	39	15	54	5	15
Negro	2	110	330	121	284	10	7	11	8	15	2	.....	20
DWELLINGS AND FAMILIES.													
Dwellings, number	1,484	1,573	1,799	1,676	1,485	2,373	4,242	1,337	1,386	3,084	3,324	2,642	2,396
Families, number	3,617	3,768	4,041	3,770	3,424	3,608	5,927	3,085	2,798	4,133	4,420	3,560	2,840
COUNTRY OF BIRTH OF FOREIGN-BORN WHITE.													
Austria	88	51	36	58	16	38	62	52	104	39	99	30	29
Canada	9	21	19	22	27	12	54	24	9	12	18	36	18
Czechoslovakia	49	6	1	8	3	5	2	1	1	13	4	4	7
England	19	53	56	32	31	66	82	29	20	46	52	77	48
France	51	33	7	10	16	35	81	44	56	52	92	39	22
Germany	749	355	207	548	108	579	960	566	783	855	1,227	615	486
Greece	1	16	24	3	106	7	11	16	4	6	1	6	2
Hungary	520	71	21	104	6	51	74	113	80	48	157	43	110
Ireland	48	93	216	228	89	103	321	47	33	78	82	105	55
Italy	33	163	191	53	274	11	25	12	3	18	131	12	7
Jugo-Slavia	358	16	.....	43	7	5	1	2	5	12	1	15	.....
Netherlands	4	4	5	22	9	9	23	1	8	2	8	12	7
Poland	37	279	94	115	62	11	70	25	9	11	6	45	10
Rumania	149	106	42	17	14	3	43	8	8	1	13	39	1
Russia	29	1,054	556	178	178	6	436	39	11	31	38	34	19
Scotland	8	16	4	3	7	11	10	4	4	11	6	22	34
Sweden	3	1	5	3	9	1	6	2	.....	2	7	5	5
Switzerland	26	11	8	15	9	15	19	14	18	22	32	22	16
Syria	10	6	6	2	31	.....	1	.....	.....	.....	.....	.....	.....
Turkey in Europe	.....	5	98	.....	62	.....	3	5	.....	1	.....	.....	.....
Wales	.....	2	.....	1	7	1	2	1	2	1	1	6	3
All other countries	26	20	33	27	73	18	20	18	15	16	12	23	14

TABLE 13.—COMPOSITION AND CHARACTERISTICS OF THE POPULATION, FOR WARDS OF CITIES OF 50,000 OR MORE: 1920—Continued.

SUBJECT.	CLEVELAND.													
	THE CITY.	WARD.												
		1	2	3	4	5	6	7	8	9	10	11	12	13
COLOR OR RACE, NATIVITY, AND SEX.														
Total population	**796,841**	**25,079**	**34,225**	**23,059**	**23,577**	**21,750**	**35,913**	**34,576**	**21,388**	**20,274**	**25,269**	**29,010**	**37,066**	**24,302**
Male	413,398	12,410	17,384	11,839	12,285	11,020	18,109	18,168	11,486	13,246	13,770	15,570	20,211	12,680
Female	383,443	12,669	16,841	11,220	11,292	10,730	17,804	16,408	9,902	7,028	11,499	13,440	16,855	11,622
Native white	522,488	20,364	24,776	17,001	14,910	14,708	28,029	21,365	13,944	12,533	14,345	12,020	13,362	15,350
Male	261,262	9,980	12,532	8,404	7,632	7,321	13,938	10,630	7,216	7,862	7,452	6,040	6,801	7,906
Female	261,226	10,384	12,244	8,597	7,278	7,387	14,091	10,735	6,728	4,671	6,893	5,980	6,561	7,444
Native white—Native parentage	212,247	11,299	9,782	8,439	5,259	4,634	13,503	5,099	6,117	6,693	4,503	6,393	1,904	3,203
Native white—Foreign parentage	246,529	6,013	11,096	5,894	7,822	7,871	10,391	14,198	6,050	4,675	8,719	4,578	10,767	10,178
Native white—Mixed parentage	63,712	3,052	3,898	2,668	1,829	2,203	4,135	2,068	1,777	1,165	1,123	1,049	691	1,969
Foreign-born white	239,538	4,694	9,426	6,026	8,551	7,036	7,755	13,191	7,060	6,646	10,669	5,223	13,822	8,718
Male	133,075	2,419	4,836	3,418	4,589	3,695	4,074	7,521	4,066	4,651	6,170	3,008	7,922	4,637
Female	106,463	2,275	4,590	2,608	3,962	3,341	3,681	5,670	2,994	1,995	4,499	2,215	5,900	4,081
Negro	34,451	18	21	27	111	4	125	15	377	981	245	11,737	9,863	233
Male	18,733	8	14	12	59	2	93	12	197	627	139	6,497	5,473	136
Female	15,718	10	7	15	52	2	32	3	180	354	106	5,240	4,390	97
Indian, Chinese, Japanese, and all other	364	3	2	5	5	2	4	5	7	114	10	30	19	1
AGE, SCHOOL ATTENDANCE, AND CITIZENSHIP.														
Total under 7 years of age	121,804	2,985	5,193	3,009	3,918	3,217	5,115	7,433	2,776	1,969	4,467	3,021	6,431	4,077
Total 7 to 13 years, inclusive	101,339	2,798	4,796	2,634	3,429	2,932	4,717	4,689	2,569	1,468	3,303	2,711	5,663	3,598
Number attending school	97,487	2,744	4,617	2,331	3,310	2,862	4,611	4,440	2,504	1,420	3,164	2,636	5,491	3,448
Total 14 and 15 years	22,859	749	1,114	638	673	685	1,202	913	582	294	652	646	1,173	790
Number attending school	20,305	691	979	554	594	579	1,069	768	530	252	549	592	1,063	611
Total 16 and 17 years	23,038	743	1,147	667	711	705	1,135	951	614	314	660	642	1,073	866
Number attending school	8,601	391	316	275	236	191	425	238	233	83	180	280	450	196
Total 18 to 20 years, inclusive	37,307	1,229	1,747	1,146	1,011	1,132	1,781	1,339	1,058	801	1,020	1,536	1,799	1,187
Number attending school	4,333	213	123	152	106	86	154	94	122	42	74	214	218	82
Males 21 years of age and over	261,059	8,148	10,363	7,847	7,302	6,754	11,145	10,635	7,717	10,686	8,716	11,408	12,079	7,338
Native white—Native parentage	62,191	3,286	2,168	2,297	1,184	970	3,415	1,368	1,849	3,606	1,479	2,467	473	455
Native white—Foreign or mixed parentage	61,960	2,612	3,748	2,319	1,912	2,386	3,816	2,167	1,969	2,057	1,476	1,190	783	2,458
Foreign-born white	122,646	2,240	4,434	3,220	4,169	3,395	3,829	7,084	3,762	4,418	5,645	2,675	6,837	4,333
Naturalized	50,535	1,333	2,483	1,393	1,665	1,836	2,258	1,766	1,384	1,264	1,585	1,012	1,778	1,854
Negro	13,965	7	11	6	32	1	81	11	132	505	107	5,057	3,972	91
Females 21 years of age and over	229,435	8,427	9,865	7,118	6,533	6,325	10,818	8,616	6,072	4,742	6,451	9,046	8,848	6,440
Native white—Native parentage	58,222	3,079	1,930	2,115	1,010	881	3,257	1,248	1,581	1,747	1,184	2,339	452	381
Native white—Foreign or mixed parentage	65,204	3,256	3,772	2,625	1,999	2,406	4,121	2,214	1,724	926	1,296	1,070	692	2,269
Foreign-born white	95,147	2,084	4,159	2,378	3,494	3,037	3,421	5,152	2,656	1,805	3,904	1,893	4,777	3,730
Naturalized	45,650	1,311	2,476	1,314	1,615	1,847	2,223	1,653	1,190	614	1,291	709	1,323	1,915
Negro	10,838	8	4	5	30	1	19	2	111	256	66	3,740	2,925	66
Males 18 to 44 years, inclusive	206,580	6,126	8,301	6,006	5,613	5,314	8,518	8,704	5,923	7,903	6,973	9,425	10,047	5,879
Females 18 to 44 years, inclusive	183,923	6,356	7,987	5,431	5,053	4,862	8,476	7,254	4,657	3,865	5,261	7,743	7,755	5,150
ILLITERACY.														
Total 10 years of age and over	**629,456**	**20,920**	**26,909**	**18,871**	**18,103**	**17,296**	**28,760**	**24,879**	**17,496**	**17,606**	**19,264**	**24,797**	**28,108**	**18,579**
Number illiterate	33,164	386	341	806	792	388	362	2,833	863	1,681	1,957	1,227	4,516	1,038
Native white	362,873	16,253	17,554	12,898	9,606	10,366	20,966	11,872	10,238	10,028	8,548	9,185	6,093	9,772
Number illiterate	624	5	23	20	19	36	26	25	16	52	22	31	54	25
Foreign-born white	236,244	4,646	9,336	5,950	8,411	6,926	7,678	12,987	6,940	6,578	10,498	5,125	13,491	8,610
Number illiterate	30,946	381	314	783	767	352	319	2,803	819	1,534	1,917	706	3,796	1,005
Negro	29,994	18	17	18	81	2	112	15	312	886	208	10,462	8,508	196
Number illiterate	1,563	.....	4	1	6	.....	16	3	28	83	18	490	603	8
Total 16 to 20 years, inclusive	60,345	1,972	2,894	1,813	1,722	1,837	2,916	2,290	1,672	1,115	1,680	2,178	2,872	2,053
Number illiterate	343	4	3	11	12	9	5	20	13	27	11	14	72	8
Illiterate males 21 years of age and over	16,494	179	104	450	413	172	192	1,452	411	1,019	983	603	2,176	492
Native white	250	2	9	9	9	14	13	12	5	28	12	18	16	9
Foreign-born white	15,395	177	91	438	400	158	165	1,435	391	926	962	332	1,824	477
Negro	819	.....	4	1	4	.....	13	3	15	54	9	253	333	6
Illiterate females 21 years of age and over	16,217	203	228	343	364	203	161	1,355	434	634	961	605	2,257	529
Native white	236	3	7	8	6	13	8	4	8	22	8	8	27	6
Foreign-born white	15,283	200	221	335	356	190	151	1,351	413	585	946	371	1,924	522
Negro	698	.....	.....	.....	2	.....	2	.....	13	27	7	226	306	1
DWELLINGS AND FAMILIES.														
Dwellings, number	116,545	4,671	6,419	3,892	3,758	3,824	6,899	4,238	3,100	1,772	3,390	2,835	3,430	3,849
Families, number	182,692	6,353	8,343	5,503	5,748	5,284	8,540	7,619	5,061	3,535	5,783	6,546	7,568	5,550
COUNTRY OF BIRTH OF FOREIGN-BORN WHITE.														
Austria	15,228	364	655	203	630	451	602	463	181	618	1,205	309	528	638
Canada	8,500	445	244	461	175	123	394	158	359	367	235	329	132	45
Czechoslovakia	23,907	105	2,830	95	1,411	1,632	605	929	346	92	361	193	859	4,614
Denmark	620	48	26	36	15	14	31	10	18	30	13	21	2	1
England	11,092	532	259	464	228	128	432	211	328	373	270	283	181	121
Finland	1,122	55	47	37	100	10	15	9	513	26	25	14	10	5
France	1,198	59	57	33	42	33	81	32	39	60	41	52	38	24
Germany	26,476	906	2,101	616	1,123	2,005	2,601	1,623	459	377	1,010	203	327	876
Greece	1,605	25	24	37	30	13	12	54	23	619	51	116	110	23
Hungary	29,724	671	1,403	621	2,933	697	668	457	2,117	481	1,285	189	714	270
Ireland	9,478	434	263	972	284	68	242	204	1,058	437	459	251	136	65
Italy	18,288	110	157	808	92	911	99	199	105	567	119	1,072	3,982	71
Jugo-Slavia	15,898	154	319	40	272	101	195	482	289	338	1,851	111	192	344
Lithuania	2,776	7	3	7	23	5	17	63	36	154	710	13	66	26
Netherlands	1,039	67	131	84	174	26	45	18	11	24	10	20	8	2
Norway	596	59	23	89	31	17	24	8	74	30	8	38	4	2
Poland	35,024	48	257	33	409	353	1,006	7,153	175	704	1,837	343	1,701	1,282
Rumania	4,377	74	253	1,017	149	98	54	43	462	30	162	54	276	20
Russia	21,502	45	85	43	195	199	211	841	111	387	735	1,196	4,158	181
Scotland	3,418	233	91	156	49	18	163	48	122	132	83	85	12	13
Sweden	2,286	44	30	29	29	8	79	31	80	93	46	59	5	6
Switzerland	1,216	54	96	37	56	65	124	41	49	61	39	29	8	12
Syria	787	6	4	3	12	2	1	6	2	421	20	106	80	2
Wales	1,161	45	19	36	21	5	16	24	20	29	8	17	6	10
All other countries	2,220	104	49	69	68	54	38	84	83	196	86	120	287	65

TABLE 13.—COMPOSITION AND CHARACTERISTICS OF THE POPULATION, FOR WARDS OF CITIES OF 50,000 OR MORE: 1920—Continued.

SUBJECT.	CLEVELAND—Continued. WARD.												
	14	15	16	17	18	19	20	21	22	23	24	25	26
COLOR OR RACE, NATIVITY, AND SEX.													
Total population	33,278	52,598	60,952	28,436	26,715	27,949	21,021	21,864	22,230	32,721	30,663	22,981	59,945
Male	17,464	27,295	31,619	14,742	13,487	13,871	9,493	10,977	11,023	18,208	15,302	10,809	30,930
Female	15,814	25,303	29,333	13,694	13,228	14,078	11,528	10,887	11,207	14,513	15,361	12,172	29,015
Native white	20,799	36,220	36,599	15,654	16,407	17,805	17,398	16,017	18,007	18,669	22,985	18,144	45,077
Male	10,401	18,259	18,357	7,762	8,129	8,468	7,850	7,766	8,787	9,513	11,231	8,426	22,599
Female	10,398	17,961	18,242	7,892	8,278	9,337	9,548	8,251	9,220	9,156	11,754	9,718	22,478
Native white—Native parentage	3,163	11,826	9,387	4,897	8,434	8,461	11,905	7,184	11,201	4,881	11,199	9,502	23,379
Native white—Foreign parentage	15,169	19,058	23,404	9,244	6,158	7,537	3,458	6,726	4,615	12,217	8,738	6,029	15,924
Native white—Mixed parentage	2,467	5,336	3,808	1,513	1,815	1,807	2,035	2,107	2,191	1,571	3,048	2,613	5,774
Foreign-born white	12,441	16,120	23,044	11,191	6,780	7,846	3,076	5,799	4,069	13,948	7,588	4,573	14,246
Male	7,043	8,906	12,574	6,145	3,564	4,223	1,401	3,188	2,155	8,634	4,020	2,258	7,958
Female	5,398	7,214	10,470	5,046	3,216	3,623	1,675	2,611	1,914	5,314	3,568	2,315	6,288
Negro	36	253	1,300	1,582	3,514	2,272	534	40	135	88	81	253	606
Male	18	125	680	826	1,781	1,159	231	15	63	49	42	116	359
Female	18	128	620	756	1,733	1,113	303	25	72	39	39	137	247
Indian, Chinese, Japanese, and all other	2	5	9	9	14	26	13	8	19	16	9	11	16
AGE, SCHOOL ATTENDANCE, AND CITIZENSHIP.													
Total under 7 years of age	7,366	9,615	11,350	4,993	2,784	3,924	1,454	2,920	1,930	6,101	3,816	2,272	9,668
Total 7 to 13 years, inclusive	4,742	7,949	9,385	4,373	2,818	3,348	1,449	2,451	1,705	4,670	3,437	2,288	7,417
Number attending school	4,619	7,616	8,946	4,162	2,753	3,116	1,406	2,363	1,647	4,531	3,355	2,225	7,170
Total 14 and 15 years	1,066	1,632	1,962	917	767	752	458	673	480	871	888	669	1,613
Number attending school	913	1,463	1,704	817	704	694	450	628	443	761	830	624	1,443
Total 16 and 17 years	1,062	1,622	1,950	955	834	753	488	667	537	850	875	660	1,557
Number attending school	224	525	594	376	400	358	319	325	248	197	479	403	659
Total 18 to 20 years, inclusive	1,562	2,306	2,843	1,502	1,447	1,282	978	1,058	1,073	1,195	1,501	1,163	2,611
Number attending school	81	181	290	143	243	224	290	152	150	71	244	288	296
Males 21 years of age and over	9,730	15,608	17,981	8,605	9,177	8,946	7,249	7,074	8,227	11,350	10,049	7,458	19,467
Native white—Native parentage	439	2,923	2,279	1,206	2,901	2,732	4,051	2,119	3,932	1,483	3,235	2,753	7,121
Native white—Foreign or mixed parentage	2,566	4,345	3,759	1,434	1,759	1,552	1,702	1,911	2,195	1,624	3,053	2,483	4,684
Foreign-born white	6,707	8,254	11,494	5,367	3,137	3,807	1,324	3,024	2,034	8,198	3,720	2,132	7,407
Naturalized	2,259	3,567	4,104	1,812	1,817	1,595	894	1,475	1,204	2,440	2,465	1,689	3,603
Negro	16	81	442	589	1,370	837	162	14	50	35	33	81	242
Females 21 years of age and over	7,750	13,866	15,481	7,091	8,888	8,944	8,945	7,021	8,278	7,684	10,097	8,471	17,612
Native white—Native parentage	343	2,641	1,947	1,070	2,915	3,196	4,790	2,165	3,973	1,257	3,238	3,093	6,390
Native white—Foreign or mixed parentage	2,469	4,609	3,779	1,340	1,913	1,828	2,367	2,407	2,491	1,553	3,540	3,163	5,375
Foreign-born white	4,925	6,538	9,375	4,185	2,784	3,135	1,572	2,431	1,761	4,845	3,289	2,134	5,688
Naturalized	2,020	3,094	3,854	1,606	1,661	1,297	890	1,365	1,112	1,955	2,332	1,607	3,376
Negro	13	78	379	496	1,276	783	215	18	52	27	30	80	158
Males 18 to 44 years, inclusive	8,239	12,574	14,811	7,079	7,164	6,842	5,181	5,404	6,325	9,324	7,905	5,295	15,705
Females 18 to 44 years, inclusive	6,798	11,242	13,273	6,034	6,941	6,837	6,457	5,296	6,270	6,518	7,898	6,247	14,262
ILLITERACY.													
Total 10 years of age and over	23,664	39,374	45,253	21,455	22,758	22,512	18,946	17,881	19,613	24,446	25,343	19,725	46,898
Number illiterate	2,987	2,795	2,938	1,016	252	1,563	61	1,092	68	1,568	335	100	1,199
Native white	11,331	23,248	21,448	9,134	12,920	12,855	15,442	12,078	15,444	10,559	17,727	14,975	32,333
Number illiterate	17	53	31	31	8	16	10	12	9	20	12	17	34
Foreign-born white	12,297	15,915	22,746	10,973	6,702	7,679	3,047	5,759	4,033	13,801	7,533	4,538	14,045
Number illiterate	2,968	2,733	2,864	902	214	1,506	47	1,079	57	1,545	320	76	1,139
Negro	34	206	1,050	1,339	3,123	1,957	444	37	117	72	74	201	505
Number illiterate	.....	7	42	83	30	39	4	.....	2	3	1	6	26
Total 16 to 20 years, inclusive	2,624	3,928	4,793	2,457	2,281	2,035	1,466	1,725	1,610	2,045	2,376	1,823	4,168
Number illiterate	22	18	16	12	3	12	1	13	3	18	7	.....	9
Illiterate males 21 years of age and over	1,526	1,426	1,374	401	82	721	15	590	26	918	146	32	591
Native white	6	13	10	10	5	8	4	3	2	8	4	10	11
Foreign-born white	1,518	1,407	1,338	349	66	692	10	586	23	908	139	19	564
Negro	.....	4	25	42	11	19	1	.....	1	2	1	2	16
Illiterate females 21 years of age and over	1,439	1,341	1,540	594	166	824	44	488	37	627	180	68	592
Native white	10	30	10	8	2	4	5	5	5	6	4	7	12
Foreign-born white	1,429	1,309	1,514	547	145	800	36	483	31	621	176	57	570
Negro	.....	2	16	39	19	20	3	.....	1	.....	.....	4	10
DWELLINGS AND FAMILIES.													
Dwellings, number	4,220	8,252	8,694	3,401	3,453	3,616	3,039	3,247	2,905	3,850	4,901	4,138	10,752
Families, number	7,015	10,938	13,783	6,067	6,040	6,381	5,583	5,098	5,621	6,975	7,677	5,827	14,254
COUNTRY OF BIRTH OF FOREIGN-BORN WHITE.													
Austria	259	1,783	2,609	832	278	108	135	156	164	856	341	152	708
Canada	48	321	276	214	385	327	540	338	527	191	490	431	945
Czechoslovakia	1,801	2,228	3,465	116	660	192	59	56	88	630	182	147	211
Denmark	6	15	79	15	20	28	22	22	27	12	29	31	49
England	137	1,117	544	423	519	441	465	349	520	314	739	524	1,190
Finland	2	3	6	1	17	27	24	37	12	34	20	25	48
France	15	39	41	50	52	53	37	27	62	51	53	43	84
Germany	1,011	1,400	1,250	800	436	285	432	979	774	1,212	1,165	629	1,876
Greece	19	16	64	92	66	27	7	14	44	24	17	12	66
Hungary	161	299	10,432	2,437	481	220	215	167	147	633	654	536	836
Ireland	63	597	492	227	240	260	284	453	327	328	452	265	617
Italy	19	1,193	1,141	190	151	5,044	33	49	103	152	61	161	1,699
Jugo-Slavia	53	710	632	52	54	24	17	45	38	6,201	130	45	3,149
Lithuania	111	33	35	69	82	12	10	269	122	607	193	12	91
Netherlands	.....	50	100	49	23	13	26	32	26	6	30	13	51
Norway	2	17	14	7	23	14	17	15	14	12	18	12	24
Poland	8,068	3,972	480	1,048	660	106	71	1,864	132	1,166	1,083	334	739
Rumania	6	62	193	299	176	26	20	29	25	530	162	47	110
Russia	512	1,547	736	3,933	2,092	249	227	377	356	490	1,314	751	531
Scotland	37	192	178	54	139	130	166	163	192	71	179	177	535
Sweden	14	50	77	35	77	122	146	243	200	201	114	107	361
Switzerland	15	52	39	30	27	34	37	38	34	42	54	30	113
Syria	1	5	17	9	12	6	2	6	21	32	3	6	2
Wales	20	326	69	19	42	33	47	34	49	49	56	51	110
All other countries	61	93	75	190	68	65	37	37	65	44	49	32	101

TABLE 13.—COMPOSITION AND CHARACTERISTICS OF THE POPULATION, FOR WARDS OF CITIES OF 50,000 OR MORE: 1920—Continued.

SUBJECT.	COLUMBUS.							
	THE CITY.	WARD.						
		1	2	3	4	5	6	7
COLOR OR RACE, NATIVITY, AND SEX.								
Total population	237,031	16,400	10,680	16,969	14,201	17,090	15,879	12,963
Male	118,810	8,397	5,339	8,453	6,619	7,855	7,891	6,366
Female	118,221	8,003	5,341	8,516	7,582	9,235	7,988	6,597
Native white	198,666	13,961	9,500	13,975	11,409	15,930	10,881	8,795
Male	97,792	7,014	4,720	6,908	5,207	7,305	5,377	4,259
Female	100,874	6,947	4,780	7,067	6,202	8,625	5,504	4,536
Native white—Native parentage	159,069	10,764	6,669	9,030	8,584	12,702	8,959	6,914
Native white—Foreign parentage	24,202	2,041	1,827	3,320	1,830	1,856	1,164	1,167
Native white—Mixed parentage	15,395	1,156	1,004	1,625	995	1,372	758	714
Foreign-born white	16,055	1,677	1,073	2,297	1,363	748	948	524
Male	9,113	970	560	1,162	712	372	549	266
Female	6,942	707	513	1,135	651	376	399	258
Negro	22,181	762	106	696	1,425	408	4,045	3,642
Male	11,788	413	58	382	696	174	1,963	1,839
Female	10,393	349	48	314	729	234	2,082	1,803
Indian, Chinese, Japanese, and all other	129	.....	1	1	4	4	5	2
AGE, SCHOOL ATTENDANCE, AND CITIZENSHIP.								
Total under 7 years of age	26,867	2,576	1,217	2,238	1,830	1,960	2,135	1,303
Total 7 to 13 years, inclusive	24,724	2,065	1,096	2,099	1,506	1,865	1,862	1,180
Number attending school	23,720	2,028	1,063	2,067	1,443	1,814	1,805	1,152
Total 14 and 15 years	6,791	502	297	567	443	494	473	301
Number attending school	6,037	458	262	506	414	474	438	279
Total 16 and 17 years	6,995	502	300	536	460	490	460	343
Number attending school	3,566	194	108	241	298	352	253	191
Total 18 to 20 years, inclusive	12,395	860	508	817	749	704	732	690
Number attending school	2,359	82	64	122	241	262	139	144
Males 21 years of age and over	79,997	5,229	3,617	5,378	4,398	5,159	5,059	4,475
Native white—Native parentage	49,611	3,107	2,046	2,533	2,465	3,611	2,690	2,195
Native white—Foreign or mixed parentage	13,240	977	995	1,490	791	1,069	551	639
Foreign-born white	8,402	896	582	1,068	633	355	510	255
Naturalized	4,489	375	359	767	408	277	236	172
Negro	8,644	249	43	286	505	120	1,306	1,384
Females 21 years of age and over	79,262	4,666	3,645	5,334	5,315	6,418	5,168	4,671
Native white—Native parentage	50,927	2,811	1,953	2,446	3,137	4,393	2,742	2,331
Native white—Foreign or mixed parentage	15,056	1,010	1,175	1,657	1,089	1,503	727	796
Foreign-born white	6,324	648	484	1,034	569	361	369	252
Naturalized	3,931	362	347	761	344	239	221	167
Negro	6,947	197	33	197	520	161	1,327	1,292
Males 18 to 44 years, inclusive	57,840	3,955	2,473	3,797	2,998	3,280	3,699	3,360
Females 18 to 44 years, inclusive	57,064	3,728	2,425	3,900	3,608	4,311	3,780	3,398
ILLITERACY.								
Total 10 years of age and over	199,564	12,919	9,012	13,805	12,259	14,297	12,910	11,143
Number illiterate	5,664	382	144	273	209	59	320	129
Native white	164,593	10,657	7,850	10,923	9,682	13,192	8,655	7,443
Number illiterate	2,270	89	61	35	17	21	48	12
Foreign-born white	15,391	1,663	1,064	2,289	1,352	745	935	517
Number illiterate	1,788	225	75	175	90	14	139	24
Negro	18,959	599	97	592	1,221	356	3,315	3,181
Number illiterate	1,584	68	8	63	101	22	132	93
Total 16 to 20 years, inclusive	19,390	1,362	808	1,353	1,209	1,194	1,192	1,033
Number illiterate	380	5	.....	2	4	.....	7	1
Illiterate males 21 years of age and over	2,661	206	59	115	91	25	168	55
Native white	830	45	26	11	9	6	23	5
Foreign-born white	937	123	29	65	32	6	75	10
Negro	875	38	4	39	49	11	70	40
Illiterate females 21 years of age and over	2,266	170	85	155	113	33	143	73
Native white	820	42	35	22	6	14	22	6
Foreign-born white	800	101	46	109	57	8	62	14
Negro	644	27	4	24	50	11	58	53
DWELLINGS AND FAMILIES.								
Dwellings, number	51,663	3,660	2,551	4,102	3,205	4,129	3,428	2,922
Families, number	58,913	4,001	2,992	4,347	3,645	4,572	3,902	3,417
COUNTRY OF BIRTH OF FOREIGN-BORN WHITE.								
Austria	713	116	64	112	44	23	36	10
Belgium	69	38	.....	2	1	1	1	1
Canada	661	23	20	40	34	64	27	15
Czechoslovakia	100	6	5	11	3	4	12	.....
England	1,107	35	46	56	82	89	41	52
Finland	64	.....	6	.....	2	.....	.....	10
France	273	22	30	38	16	18	15	7
Germany	4,098	515	624	1,147	245	258	145	72
Greece	415	10	19	2	5	3	45	8
Hungary	878	458	55	33	26	31	38	1
Ireland	1,286	31	25	25	48	50	124	138
Italy	2,290	161	41	35	33	10	229	81
Jugo-Slavia	172	88	9	4	2	1	20	1
Poland	287	9	4	74	65	8	11	4
Rumania	132	34	12	21	16	4	.....	1
Russia	1,848	20	38	557	640	102	41	32
Scotland	281	10	9	8	10	17	12	16
Sweden	132	5	10	6	5	4	35	1
Switzerland	354	43	32	103	34	14	26	4
Syria	62	.....	2	.....	1	2	3	4
Wales	438	11	6	7	29	26	51	49
All other countries	395	42	16	16	22	19	36	17

TABLE 13.—COMPOSITION AND CHARACTERISTICS OF THE POPULATION, FOR WARDS OF CITIES OF 50,000 OR MORE: 1920—Continued.

SUBJECT.	COLUMBUS—Continued. WARD.								
	8	9	10	11	12	13	14	15	16
COLOR OR RACE, NATIVITY, AND SEX.									
Total population	11,212	10,048	12,736	22,047	12,600	17,309	11,672	11,908	23,317
Male	5,617	6,654	6,304	10,985	7,542	8,699	5,707	5,352	11,030
Female	5,595	3,394	6,432	11,062	5,058	8,610	5,965	6,556	12,287
Native white	8,952	6,274	11,608	20,076	9,008	14,408	10,096	11,440	22,353
Male	4,369	4,024	5,710	9,953	5,348	7,078	4,857	5,124	10,539
Female	4,583	2,250	5,898	10,123	3,660	7,330	5,239	6,316	11,814
Native white—Native parentage	7,304	5,024	9,442	17,379	7,005	11,800	8,240	9,897	19,356
Native white—Foreign parentage	1,060	913	1,270	1,405	1,379	1,590	1,125	788	1,458
Native white—Mixed parentage	588	337	887	1,292	624	1,018	731	755	1,539
Foreign-born white	820	1,078	684	825	1,085	1,100	792	372	669
Male	468	868	352	453	730	670	448	187	346
Female	352	210	332	372	355	430	344	185	323
Negro	1,407	2,675	441	1,142	2,502	1,796	782	87	265
Male	748	1,745	239	576	1,459	946	400	33	117
Female	659	930	202	566	1,043	850	382	54	148
Indian, Chinese, Japanese, and all other	33	21	3	4	5	5	2	9	30
AGE, SCHOOL ATTENDANCE, AND CITIZENSHIP.									
Total under 7 years of age	579	785	1,739	2,466	1,140	2,423	1,363	1,057	2,556
Total 7 to 13 years, inclusive	860	645	1,531	2,545	946	1,950	1,130	1,006	2,448
Number attending school	839	625	1,474	2,193	898	1,860	1,106	964	2,389
Total 14 and 15 years	315	160	452	805	268	507	287	304	616
Number attending school	290	140	407	533	232	444	271	292	597
Total 16 and 17 years	305	199	461	855	281	479	329	340	655
Number attending school	182	68	173	306	77	208	173	262	480
Total 18 to 20 years, inclusive	656	425	703	1,239	1,150	865	593	612	1,042
Number attending school	172	23	76	126	41	96	105	255	411
Males 21 years of age and over	4,317	5,506	3,927	6,942	5,309	5,625	3,884	3,767	7,405
Native white—Native parentage	2,649	2,612	2,694	5,264	2,753	3,542	2,582	3,023	5,845
Native white—Foreign or mixed parentage	613	623	730	902	731	840	623	532	1,134
Foreign-born white	429	824	343	408	635	601	406	180	327
Naturalized	216	202	208	174	293	249	195	132	236
Negro	597	1,435	157	366	1,185	638	271	28	74
Females 21 years of age and over	4,180	2,328	3,923	7,145	3,506	5,460	4,086	4,822	8,595
Native white—Native parentage	2,682	1,241	2,035	5,453	1,962	3,656	2,837	3,831	6,817
Native white—Foreign or mixed parentage	699	246	850	1,033	473	922	707	768	1,392
Foreign-born white	308	191	311	321	315	377	298	179	307
Naturalized	163	90	193	151	153	202	174	130	234
Negro	490	648	118	338	756	505	244	44	77
Males 18 to 44 years, inclusive	2,952	4,096	2,850	4,989	4,772	4,240	2,774	2,460	5,145
Females 18 to 44 years, inclusive	3,097	1,762	2,899	5,266	2,627	4,146	2,969	3,102	6,046
ILLITERACY.									
Total 10 years of age and over	10,302	8,994	10,366	18,523	11,034	14,059	9,816	10,424	19,701
Number illiterate	251	708	194	1,709	561	392	249	27	57
Native white	8,188	5,495	9,319	16,767	7,731	11,533	8,404	9,965	18,789
Number illiterate	40	111	106	1,500	48	61	72	19	30
Foreign-born white	812	1,068	682	816	1,061	1,076	778	368	665
Number illiterate	63	309	59	98	218	161	122	4	12
Negro	1,269	2,415	362	938	2,237	1,445	632	82	218
Number illiterate	143	284	28	111	294	168	54	2	13
Total 16 to 20 years, inclusive	961	624	1,164	2,144	1,431	1,344	922	952	1,697
Number illiterate	6	12	10	301	16	9	5	.....	2
Illiterate males 21 years of age and over	119	496	90	523	325	229	129	9	22
Native white	23	69	45	461	26	33	33	4	11
Foreign-born white	24	231	27	22	123	97	65	3	5
Negro	67	193	17	40	175	97	30	.....	5
Illiterate females 21 years of age and over	126	197	87	554	218	149	112	18	33
Native white	16	41	46	460	20	22	36	15	17
Foreign-born white	38	71	32	51	88	62	53	1	7
Negro	72	85	9	43	110	65	23	2	8
DWELLINGS AND FAMILIES.									
Dwellings, number	1,743	1,517	2,851	4,059	2,299	3,973	2,432	2,745	6,047
Families, number	2,796	2,083	3,113	4,251	2,745	4,455	2,917	3,235	6,442
COUNTRY OF BIRTH OF FOREIGN-BORN WHITE.									
Austria	23	110	26	64	30	36	6	6	7
Belgium	3	5	2	1	7	5	1	.....	1
Canada	45	28	29	32	43	66	53	54	88
Czechoslovakia	13	8	7	5	17	3	.....	3	3
England	57	39	47	104	57	86	63	84	169
Finland	1	6	7	2	2	24	3	.....	1
France	33	8	4	19	13	15	16	5	14
Germany	133	88	196	201	62	159	70	59	124
Greece	68	131	1	3	46	21	46	4	3
Hungary	18	100	14	38	13	27	4	6	16
Ireland	53	65	131	76	176	118	108	52	66
Italy	50	283	128	84	406	403	309	13	24
Jugo-Slavia	5	14	5	6	6	6	5	.....	.....
Poland	10	18	4	18	45	9	4	2	2
Rumania	5	9	1	4	9	2	12	1	1
Russia	216	62	16	38	46	11	12	4	13
Scotland	16	16	8	30	24	20	34	21	30
Sweden	10	2	2	9	9	11	3	1	19
Switzerland	5	8	21	23	4	9	8	5	15
Syria	5	16	2	1	13	7	.....	6	.....
Wales	26	23	22	46	17	32	24	26	43
All other countries	25	39	11	21	40	30	11	20	30

TABLE 13.—COMPOSITION AND CHARACTERISTICS OF THE POPULATION, FOR WARDS OF CITIES OF 50,000 OR MORE: 1920—Continued.

SUBJECT.	DAYTON.												
	THE CITY.	WARD.											
		1	2	3	4	5	6	7	8	9	10	11	12
COLOR OR RACE, NATIVITY, AND SEX.													
Total population	152,559	9,152	9,083	12,278	16,109	12,706	16,267	14,885	10,405	12,095	18,235	10,929	10,415
Male	77,114	4,886	4,878	6,505	7,574	6,241	8,138	7,719	5,405	6,133	8,905	5,494	5,236
Female	75,445	4,266	4,205	5,773	8,535	6,465	8,129	7,166	5,000	5,962	9,330	5,435	5,179
Native white	130,384	7,896	7,530	9,412	15,355	10 075	13,806	10,546	8,752	10,845	16,458	9,971	9,738
Male	64,914	4,143	3,992	4,825	7,198	4,728	6,894	5,357	4,447	5,434	8,023	5,004	4,869
Female	65,470	3,753	3,538	4,587	8,157	5,347	6,912	5,189	4,305	5,411	8,435	4,967	4,869
Native white—Native parentage	100,996	6,532	5,643	5,847	12,809	7,560	12,319	8,891	6,804	7,962	11,454	7,510	7,665
Native white—Foreign parentage	18,887	797	1,317	2,675	1,398	1,806	798	956	1,329	1,925	3,062	1,525	1,299
Native white—Mixed parentage	10,501	567	570	890	1,148	709	689	699	619	958	1,942	936	774
Foreign-born white	13,111	596	1,093	2,694	619	1,985	484	569	636	1,165	1,749	866	655
Male	7,394	383	646	1,584	325	1,208	266	311	343	652	870	448	358
Female	5,717	213	447	1,110	294	777	218	258	293	513	879	418	297
Negro	9,025	649	459	172	133	646	1,975	3,767	1,004	83	27	89	21
Male	4,776	350	239	96	49	305	976	2,048	610	45	11	39	8
Female	4,249	299	220	76	84	341	999	1,719	394	38	16	50	13
Indian, Chinese, Japanese, and all other	39	11	1	.....	2	.....	2	3	13	2	1	3	1
AGE, SCHOOL ATTENDANCE, AND CITIZENSHIP.													
Total under 7 years of age	19,392	452	1,351	2,244	1,821	1,783	2,383	1,812	1,002	1,364	2,594	1,365	1,221
Total 7 to 13 years, inclusive	16,628	432	1,101	1,772	1,513	1,443	2,049	1,572	877	1,229	2,368	1,228	1,044
Number attending school	16,103	425	1,055	1,675	1,469	1,410	1,970	1,538	847	1,192	2,337	1,197	988
Total 14 and 15 years	4,112	152	247	421	412	329	483	379	222	325	535	306	301
Number attending school	3,671	140	204	365	395	290	417	332	198	296	490	270	274
Total 16 and 17 years	4,270	193	293	375	407	346	434	397	252	366	571	308	328
Number attending school	1,842	89	82	102	267	188	164	133	94	186	256	132	149
Total 18 to 20 years, inclusive	7,837	556	498	625	729	516	805	839	594	648	917	573	537
Number attending school	1,081	87	23	44	214	106	77	73	94	101	108	58	96
Males 21 years of age and over	51,071	4,012	3,097	3,753	5,160	4,098	5,071	5,226	3,891	4,197	5,408	3,589	3,560
Native white—Native parentage	31,301	2,731	1,784	1,587	3,858	2,207	3,649	2,816	2,345	2,531	3,038	2,274	2,481
Native white—Foreign or mixed parentage	9,397	611	557	663	961	578	523	581	739	1,048	1,545	855	736
Foreign-born white	6,863	364	600	1,441	314	1,117	249	295	322	582	815	427	337
Naturalized	3,520	169	228	459	237	303	148	198	207	387	641	306	237
Negro	3,485	296	155	62	34	196	648	1,532	482	35	10	30	5
Females 21 years of age and over	49,249	3,355	2,496	3,088	6,058	4,191	5,042	4,660	3,567	3,966	5,842	3,560	3,424
Native white—Native parentage	30,470	2,346	1,401	1,404	4,527	2,568	3,639	2,569	2,089	2,339	3,127	2,168	2,293
Native white—Foreign or mixed parentage	10,738	593	556	669	1,182	744	592	657	912	1,141	1,884	964	844
Foreign-born white	5,197	193	404	976	281	672	202	246	270	463	819	394	277
Naturalized	3,115	115	183	395	208	237	131	173	179	342	639	305	208
Negro	2,837	223	135	39	68	207	609	1,188	289	23	12	34	10
Males 18 to 44 years, inclusive	37,250	3,103	2,255	2,864	3,676	2,861	3,653	3,851	2,931	3,013	4,046	2,542	2,455
Females 18 to 44 years, inclusive	35,797	2,404	1,881	2,471	4,222	3,016	3,695	3,462	2,557	2,837	4,369	2,530	2,353
ILLITERACY.													
Total 10 years of age and over	125,828	8,541	7,260	9,181	13,608	10,245	12,966	12,378	9,023	10,222	14,613	9,014	8,777
Number illiterate	2,360	53	330	453	20	225	279	387	205	147	96	90	75
Native white	105,171	7,335	5,820	6,381	12,863	7,773	10,904	8,582	7,472	8,998	12,850	8,080	8,113
Number illiterate	439	10	64	40	9	16	76	52	40	24	39	42	27
Foreign-born white	12,930	586	1,065	2,659	619	1,959	479	569	631	1,151	1,737	858	647
Number illiterate	1,202	12	207	400	7	185	39	25	67	114	55	46	45
Negro	7,660	609	374	141	124	513	1,581	3,225	908	71	25	73	16
Number illiterate	717	30	59	13	4	24	164	309	98	9	2	2	3
Total 16 to 20 years, inclusive	12,107	749	791	1,000	1,136	862	1,239	1,236	846	1,014	1,488	881	865
Number illiterate	45	3	4	14	.....	8	4	7	4	.....	1	.....	.....
Illiterate males 21 years of age and over	1,197	24	174	222	9	127	124	224	108	73	29	46	37
Native white	195	4	29	15	4	7	30	29	14	16	12	25	10
Foreign-born white	601	4	114	200	4	107	17	9	34	50	16	20	26
Negro	399	15	31	7	1	13	77	185	60	7	1	1	1
Illiterate females 21 years of age and over	1,094	26	151	209	10	90	147	155	90	74	64	42	36
Native white	223	6	33	21	4	8	41	21	24	8	25	15	17
Foreign-born white	572	8	91	182	3	72	22	16	32	64	39	26	17
Negro	299	12	27	6	3	10	84	118	34	2	.....	1	2
DWELLINGS AND FAMILIES.													
Dwellings, number	33,918	1,333	1,911	2,524	3,878	2,931	3,903	3,335	2,244	2,751	4,242	2,555	2,311
Families, number	38,138	2,000	2,189	2,754	4,323	3,214	4,152	3,729	2,672	3,101	4,477	2,875	2,652
COUNTRY OF BIRTH OF FOREIGN-BORN WHITE.													
Austria	602	15	37	148	25	163	30	28	16	23	62	28	27
Canada	445	50	31	23	66	47	26	41	31	28	32	32	38
Czechoslovakia	195	3	29	82	15	11	10	1	4	2	14	10	14
England	571	58	28	31	65	72	40	30	43	67	47	35	46
France	226	17	7	43	15	15	7	12	19	26	38	17	10
Germany	4,119	101	206	540	210	198	160	247	203	413	1,079	483	279
Greece	355	117	21	36	17	97	18	5	11	16	.....	8	9
Hungary	1,921	14	84	587	6	1,038	69	32	14	14	36	14	13
Ireland	682	42	149	84	47	27	33	69	46	59	35	26	65
Italy	514	9	157	18	21	17	23	36	58	48	37	27	63
Jugo-Slavia	411	6	112	250	1	12	11	2	.....	2	12	3	.....
Lithuania	250	.....	6	228	.....	3	.....	.....	.....	1	7	5	.....
Netherlands	55	3	2	30	2	3	.....	.....	3	5	7	.....	.....
Poland	674	14	143	296	6	74	6	4	13	46	45	19	8
Rumania	176	5	8	64	1	67	4	4	2	5	6	9	1
Russia	1,124	39	7	156	46	93	23	17	78	308	214	119	24
Scotland	183	15	18	9	31	9	6	16	20	20	27	1	11
Sweden	66	12	2	.....	7	3	1	2	5	16	13	2	3
Switzerland	127	12	3	17	11	7	5	7	9	14	19	13	10
Syria	79	.....	10	3	.....	.....	.....	.....	45	5	2	4	10
Turkey in Europe	63	23	3	21	.....	13	.....	.....	1	2	.....	.....	.....
All other countries	273	41	30	28	27	16	12	7	15	45	17	11	24

TABLE 13.—COMPOSITION AND CHARACTERISTICS OF THE POPULATION, FOR WARDS OF CITIES OF 50,000 OR MORE: 1920—Continued.

SUBJECT.	SPRINGFIELD.							
	THE CITY.	WARD.						
		1	2	3	4	5	6	7
COLOR OR RACE, NATIVITY, AND SEX.								
Total population	60,840	9,781	9,548	8,759	7,012	9,298	8,462	7,980
Male	30,503	4,990	4,821	4,180	3,861	4,475	4,226	3,950
Female	30,337	4,791	4,727	4,579	3,151	4,823	4,236	4,030
Native white	51,042	8,861	8,260	7,535	5,588	7,553	7,855	5,390
Male	25,327	4,513	4,195	3,562	2,957	3,585	3,920	2,595
Female	25,715	4,348	4,065	3,973	2,631	3,968	3,935	2,795
Native white—Native parentage	43,037	7,497	6,787	6,369	4,573	6,375	6,709	4,727
Native white—Foreign parentage	4,850	856	924	629	710	629	701	401
Native white—Mixed parentage	3,155	508	549	537	305	549	445	202
Foreign-born white	2,757	550	502	294	613	306	308	184
Male	1,512	288	235	157	420	161	148	103
Female	1,245	262	267	137	193	145	160	81
Negro	7,029	370	786	929	801	1,438	299	2,406
Male	3,653	189	391	461	474	728	158	1,252
Female	3,376	181	395	468	327	710	141	1,154
Chinese and all other	12	.....	.....	1	10	1	.....	.....
AGE, SCHOOL ATTENDANCE, AND CITIZENSHIP.								
Total under 7 years of age	7,684	1,397	1,442	1,054	640	1,082	1,158	911
Total 7 to 13 years, inclusive	7,102	1,284	1,183	1,071	647	1,045	976	896
Number attending school	6,886	1,244	1,153	1,056	605	1,008	950	870
Total 14 and 15 years	1,798	339	296	257	164	265	269	208
Number attending school	1,627	306	262	243	140	243	245	188
Total 16 and 17 years	1,792	330	285	245	194	264	271	203
Number attending school	812	120	107	175	69	147	91	94
Total 18 to 20 years, inclusive	3,256	604	548	370	382	479	470	403
Number attending school	347	28	43	97	28	66	44	41
Males 21 years of age and over	19,809	3,044	2,911	2,709	2,839	2,973	2,673	2,660
Native white—Native parentage	13,039	2,228	1,895	1,810	1,687	1,952	1,990	1,477
Native white—Foreign or mixed parentage	2,886	440	523	444	399	402	427	251
Foreign-born white	1,420	262	220	151	397	149	144	97
Naturalized	880	172	144	126	160	99	117	62
Negro	2,453	114	273	304	346	460	112	835
Females 21 years of age and over	19,399	2,783	2,883	3,053	2,146	3,190	2,645	2,699
Native white—Native parentage	12,734	1,926	1,816	2,074	1,413	2,069	1,843	1,593
Native white—Foreign or mixed parentage	3,382	518	560	536	355	558	553	298
Foreign-born white	1,174	244	252	132	177	140	154	75
Naturalized	830	175	186	93	110	98	118	50
Negro	2,108	95	246	310	201	423	95	738
Males 18 to 44 years, inclusive	13,732	2,237	2,140	1,799	1,936	1,980	1,844	1,796
Females 18 to 44 years, inclusive	13,630	2,157	2,177	1,982	1,474	2,171	1,874	1,795
ILLITERACY.								
Total 10 years of age and over	50,080	7,848	7,560	7,251	6,104	7,765	6,867	6,685
Number illiterate	1,009	109	174	104	156	110	101	255
Native white	41,476	7,023	6,404	6,177	4,794	6,278	6,309	4,491
Number illiterate	259	44	54	12	40	15	59	35
Foreign-born white	2,731	541	499	292	608	301	307	183
Number illiterate	240	45	64	11	76	5	15	24
Negro	5,861	284	657	781	692	1,185	251	2,011
Number illiterate	509	20	56	81	39	90	27	196
Total 16 to 20 years, inclusive	5,048	934	833	615	576	743	741	606
Number illiterate	14	2	1	3	3	2	.....	3
Illiterate males 21 years of age and over	512	55	87	49	94	56	53	118
Native white	126	21	32	4	18	8	31	12
Foreign-born white	126	23	28	5	51	2	5	12
Negro	259	11	27	40	24	46	17	94
Illiterate females 21 years of age and over	471	48	86	51	57	51	45	133
Native white	119	19	21	8	18	6	25	22
Foreign-born white	114	22	36	6	25	3	10	12
Negro	238	7	29	37	14	42	10	99
DWELLINGS AND FAMILIES.								
Dwellings, number	14,242	2,209	2,190	2,084	1,424	2,313	2,049	1,973
Families, number	15,484	2,312	2,279	2,227	1,834	2,467	2,202	2,163
COUNTRY OF BIRTH OF FOREIGN-BORN WHITE.								
Austria	87	25	12	3	42	3	1	1
Canada	133	26	20	22	21	24	10	10
England	262	60	41	31	29	53	17	31
Germany	785	219	83	83	108	74	163	55
Greece	201	4	.....	3	156	31	.....	7
Hungary	44	5	9	5	19	2	4	.....
Ireland	518	98	196	40	61	71	27	25
Italy	177	14	43	12	48	11	15	34
Lithuania	49	26	19	1	2	.....	1	.....
Russia	155	15	32	24	39	6	38	1
Scotland	70	3	9	30	8	10	5	5
Switzerland	51	13	9	2	6	5	12	4
All other countries	225	42	29	38	74	16	15	11

TABLE 13.—COMPOSITION AND CHARACTERISTICS OF THE POPULATION, FOR WARDS OF CITIES OF 50,000 OR MORE: 1920—Continued.

SUBJECT.	TOLEDO.							
	THE CITY.	WARD.						
		1	2	3	4	5	6	7
COLOR OR RACE, NATIVITY, AND SEX.								
Total population	243,164	14,856	12,723	22,059	19,279	11,988	8,084	17,080
Male	125,518	7,672	6,709	11,672	9,222	5,824	5,273	7,607
Female	117,646	7,184	6,014	10,387	10,057	6,164	2,811	9,383
Native white	199,240	12,769	10,424	15,167	16,127	10,257	6,123	15,619
Male	100,504	6,522	5,362	7,675	7,564	4,892	3,816	7,038
Female	98,736	6,247	5,062	7,492	8,563	5,365	2,307	8,581
Native white—Native parentage	124,055	8,689	6,643	4,450	10,023	7,554	4,408	11,494
Native white—Foreign parentage	51,101	2,321	2,533	8,633	4,210	1,589	1,170	2,401
Native white—Mixed parentage	24,084	1,759	1,248	2,084	1,894	1,114	545	1,724
Foreign-born white	38,145	1,719	2,177	6,703	2,999	1,120	1,384	1,324
Male	21,751	952	1,280	3,898	1,577	619	1,068	605
Female	16,394	767	897	2,805	1,422	501	316	719
Negro	5,601	366	108	189	151	611	534	129
Male	3,184	196	55	99	79	313	349	47
Female	2,507	170	53	90	72	298	185	82
Indian, Chinese, and Japanese	88	2	14	.....	2	.....	43	8
AGE, SCHOOL ATTENDANCE, AND CITIZENSHIP.								
Total under 7 years of age	31,450	2,044	1,249	4,652	2,035	758	328	1,508
Total 7 to 13 years, inclusive	27,220	1,787	1,078	3,379	2,073	644	310	1,430
Number attending school	26,220	1,752	1,047	3,104	2,014	623	275	1,377
Total 14 and 15 years	6,958	451	291	722	528	217	115	429
Number attending school	5,836	395	258	499	483	204	96	406
Total 16 and 17 years	7,554	498	401	774	572	243	136	485
Number attending school	2,717	167	129	147	334	120	38	338
Total 18 to 20 years, inclusive	12,504	724	600	1,039	1,058	623	400	778
Number attending school	1,455	83	61	56	284	79	53	251
Males 21 years of age and over	82,603	4,914	4,879	6,309	6,142	4,662	4,567	5,536
Native white—Native parentage	38,479	2,489	2,376	999	2,986	2,830	2,310	3,532
Native white—Foreign or mixed parentage	21,393	1,376	1,249	1,665	1,674	1,002	902	1,372
Foreign-born white	20,281	911	1,203	3,586	1,410	584	1,018	591
Naturalized	10,383	586	640	1,355	924	348	325	442
Negro	2,465	136	40	59	70	246	298	35
Females 21 years of age and over	74,785	4,438	4,135	5,184	6,871	4,841	2,228	6,914
Native white—Native parentage	35,093	2,195	2,008	941	3,314	2,916	1,309	4,126
Native white—Foreign or mixed parentage	22,892	1,390	1,275	1,692	2,231	1,243	504	2,030
Foreign-born white	15,030	733	821	2,499	1,208	471	275	687
Naturalized	9,451	579	508	1,195	834	333	134	451
Negro	1,764	111	30	52	58	211	138	70
Males 18 to 44 years, inclusive	61,706	3,659	3,569	5,167	4,407	3,462	3,433	3,588
Females 18 to 44 years, inclusive	56,016	3,314	3,089	4,278	5,058	3,518	1,723	4,653
ILLITERACY.								
Total 10 years of age and over	199,796	12,026	11,037	15,858	16,324	10,970	7,640	14,959
Number illiterate	4,897	153	318	1,516	339	50	222	20
Native white	157,014	10,012	8,774	9,116	13,221	9,324	5,722	13,515
Number illiterate	612	52	35	47	47	5	12	4
Foreign-born white	37,667	1,703	2,160	6,591	2,958	1,104	1,309	1,316
Number illiterate	4,002	83	274	1,458	288	41	163	11
Negro	5,030	309	91	151	143	542	507	120
Number illiterate	254	18	7	11	4	4	27	3
Total 16 to 20 years, inclusive	20,058	1,222	1,091	1,813	1,630	866	536	1,263
Number illiterate	85	1	3	13	5	1	8	2
Illiterate males 21 years of age and over	2,576	94	162	764	144	23	161	7
Native white	304	27	20	20	21	2	9	.....
Foreign-born white	2,108	58	137	738	120	19	116	4
Negro	137	9	4	6	3	2	17	1
Illiterate females 21 years of age and over	2,197	56	150	735	189	25	50	11
Native white	251	22	10	20	24	2	3	3
Foreign-born white	1,839	25	136	711	164	21	37	6
Negro	106	9	3	4	1	2	10	2
DWELLINGS AND FAMILIES.								
Dwellings, number	49,501	3,292	2,338	3,944	3,931	2,119	977	3,687
Families, number	57,951	3,670	3,215	4,544	4,858	3,263	1,438	4,533
COUNTRY OF BIRTH OF FOREIGN-BORN WHITE.								
Austria	1,063	29	63	129	141	24	56	37
Belgium	130	34	9	4	9	3	13	4
Bulgaria	683	18	28	1	2	6	17	3
Canada—French	392	51	38	20	41	7	9	12
Canada—Other	2,745	221	198	82	242	241	154	318
Czechoslovakia	349	38	14	14	7	4	5	17
Denmark	177	30	10	2	9	5	11	10
England	1,816	187	122	71	161	108	78	162
France	593	78	49	69	45	25	14	9
Germany	8,476	555	473	673	451	183	133	329
Greece	682	70	91	5	24	71	224	7
Hungary	3,041	15	23	32	78	25	37	30
Ireland	1,513	92	85	25	102	109	44	131
Italy	850	56	48	.....	17	74	47	27
Jugo-Slavia	136	6	32	10	3	1	9	1
Mexico	238	2	1	.....	12	6	98	.....
Poland	10,283	65	98	5,096	490	24	88	14
Rumania	272	3	33	65	72	2	17	9
Russia	2,069	11	308	317	905	93	155	36
Scotland	365	23	19	6	23	18	12	37
Sweden	273	31	23	5	16	6	18	28
Switzerland	735	63	41	42	37	17	16	36
Syria	432	4	264	.....	18	12	29	23
All other countries	832	37	107	35	94	56	100	44

TABLE 13.—COMPOSITION AND CHARACTERISTICS OF THE POPULATION, FOR WARDS OF CITIES OF 50,000 OR MORE: 1920—Continued.

SUBJECT.	TOLEDO—Continued. WARD. 8	9	10	11	12	13	14	15	16
COLOR OR RACE, NATIVITY, AND SEX.									
Total population	21,672	16,103	15,921	10,959	12,374	20,230	13,791	13,981	12,064
Male	11,501	8,223	8,265	5,935	6,155	10,361	7,120	7,150	6,739
Female	10,171	7,880	7,656	5,024	6,219	9,869	6,671	6,831	5,325
Native white	19,838	13,700	10,985	7,672	10,677	17,934	11,890	12,217	7,841
Male	10,450	6,953	5,566	4,012	5,331	9,095	6,052	6,110	4,066
Female	9,388	6,747	5,419	3,660	5,346	8,839	5,838	6,107	3,775
Native white—Native parentage	15,026	8,573	2,325	5,025	6,717	12,598	8,520	8,549	3,461
Native white—Foreign parentage	2,642	3,359	7,054	1,723	2,565	3,200	2,025	2,100	3,576
Native white—Mixed parentage	2,170	1,768	1,606	924	1,395	2,136	1,345	1,568	804
Foreign-born white	1,820	1,950	4,874	1,228	1,422	2,146	1,488	1,724	4,067
Male	1,043	1,036	2,661	716	675	1,181	849	1,017	2,574
Female	777	914	2,213	512	747	965	639	707	1,493
Negro	11	448	62	2,057	273	147	412	38	155
Male	5	231	38	1,205	147	82	219	21	98
Female	6	217	24	852	126	65	193	17	57
Indian, Chinese, and Japanese	3	5	.....	2	2	3	1	2	1
AGE, SCHOOL ATTENDANCE, AND CITIZENSHIP.									
Total under 7 years of age	2,796	2,035	3,007	1,008	1,393	2,522	2,015	1,735	2,365
Total 7 to 13 years, inclusive	2,350	1,878	2,513	1,013	1,351	2,136	1,825	1,644	1,809
Number attending school	2,316	1,815	2,352	951	1,325	2,081	1,799	1,619	1,770
Total 14 and 15 years	610	515	631	256	358	556	459	450	370
Number attending school	550	433	374	217	321	493	404	398	305
Total 16 and 17 years	669	554	653	303	406	533	513	460	354
Number attending school	283	185	73	91	147	196	185	203	81
Total 18 to 20 years, inclusive	1,293	904	954	555	627	918	688	702	551
Number attending school	118	91	42	29	47	101	58	80	22
Males 21 years of age and over	7,511	5,294	4,443	4,387	4,102	6,940	4,343	4,678	3,986
Native white—Native parentage	4,831	2,495	370	1,764	1,911	3,776	2,367	2,446	997
Native white—Foreign or mixed parentage	1,689	1,653	1,598	964	1,428	1,956	1,018	1,240	607
Foreign-born white	983	982	2,445	684	658	1,146	798	973	2,309
Naturalized	633	647	1,226	394	539	727	463	550	584
Negro	5	162	30	973	103	59	160	17	72
Females 21 years of age and over	6,443	4,923	3,720	3,437	4,137	6,625	3,948	4,312	2,629
Native white—Native parentage	3,928	2,208	306	1,333	1,761	3,575	2,110	2,295	768
Native white—Foreign or mixed parentage	1,790	1,715	1,393	992	1,568	2,070	1,129	1,335	526
Foreign-born white	722	851	1,998	488	720	934	592	671	1,300
Naturalized	558	641	1,195	353	617	648	434	487	484
Negro	3	148	23	624	88	46	116	11	35
Males 18 to 44 years, inclusive	5,889	4,009	3,641	3,216	2,906	4,854	3,299	3,389	3,218
Females 18 to 44 years, inclusive	4,960	3,767	3,055	2,578	2,889	4,612	3,109	3,173	2,240
ILLITERACY.									
Total 10 years of age and over	17,864	13,262	11,794	9,510	10,394	16,757	10,987	11,536	8,878
Number illiterate	94	207	597	196	124	376	227	115	343
Native white	16,058	10,948	6,927	6,434	8,744	14,491	9,183	9,790	4,755
Number illiterate	20	45	21	22	36	148	62	28	28
Foreign-born white	1,792	1,932	4,810	1,218	1,418	2,130	1,470	1,710	3,986
Number illiterate	71	144	572	114	60	200	135	85	303
Negro	11	377	57	1,856	230	133	333	34	136
Number illiterate	1	18	4	59	28	27	30	1	12
Total 16 to 20 years, inclusive	1,962	1,458	1,607	858	1,033	1,451	1,201	1,162	905
Number illiterate	1	5	8	4	1	8	4	.....	21
Illiterate males 21 years of age and over	56	86	305	109	58	223	127	65	192
Native white	10	16	10	9	18	79	34	16	13
Foreign-born white	43	64	293	71	24	126	76	47	172
Negro	1	6	2	28	16	17	17	1	7
Illiterate females 21 years of age and over	33	115	280	82	59	141	93	50	128
Native white	7	24	5	13	14	60	22	12	10
Foreign-born white	26	80	275	39	36	72	58	38	115
Negro	.....	11	.....	30	9	9	13	.....	3
DWELLINGS AND FAMILIES.									
Dwellings, number	4,743	3,594	2,867	2,309	2,943	4,231	3,133	3,156	2,237
Families, number	5,306	4,062	3,265	2,759	3,265	4,484	3,327	3,500	2,462
COUNTRY OF BIRTH OF FOREIGN-BORN WHITE.									
Austria	46	34	27	17	12	52	30	60	306
Belgium	13	.....	1	7	13	13	5	1	1
Bulgaria	43	3	5	10	.....	32	43	291	181
Canada—French	34	13	3	6	8	12	24	78	36
Canada—Other	284	153	20	97	107	227	160	169	72
Czechoslovakia	13	27	9	6	16	19	4	2	154
Denmark	35	15	6	5	7	23	5	4	.....
England	228	84	9	79	68	137	103	153	66
France	47	24	3	19	23	29	34	72	53
Germany	523	694	1,014	451	765	1,019	481	500	232
Greece	14	17	.....	21	6	29	59	27	17
Hungary	35	31	4	10	2	31	161	17	2,510
Ireland	130	134	6	111	214	125	76	92	37
Italy	86	44	39	148	10	49	33	9	163
Jugo-Slavia	6	3	.....	1	3	2	18	21	20
Mexico	7	.....	.....	35	1	14	.....	.....	62
Poland	34	482	3,621	35	47	56	103	19	11
Rumania	3	1	1	.....	.....	44	.....	3	19
Russia	42	38	49	14	16	28	19	18	20
Scotland	32	21	4	20	22	26	30	43	29
Sweden	19	18	.....	18	5	44	9	26	7
Switzerland	77	57	20	66	45	81	43	75	19
Syria	.....	24	10	11	4	10	10	10	3
All other countries	69	33	23	41	28	44	38	34	49

TABLE 13.—COMPOSITION AND CHARACTERISTICS OF THE POPULATION, FOR WARDS OF CITIES OF 50,000 OR MORE: 1920—Continued.

SUBJECT.	YOUNGSTOWN.									
	THE CITY.	WARD.								
		1	2	3	4	5	6	7	8	9
COLOR OR RACE, NATIVITY, AND SEX.										
Total population	132,358	12,837	18,919	14,551	22,650	14,845	13,690	9,461	11,508	13,897
Male	70,770	6,397	10,869	7,841	12,153	7,995	7,638	5,187	5,695	6,995
Female	61,588	6,440	8,050	6,710	10,497	6,850	6,052	4,274	5,813	6,902
Native white	91,761	10,636	10,326	10,170	14,884	10,230	8,635	5,875	9,925	11,080
Male	46,077	5,171	5,378	5,145	7,494	5,224	4,280	3,003	4,873	5,509
Female	45,684	5,465	4,948	5,025	7,390	5,006	4,355	2,872	5,052	5,571
Native white—Native parentage	46,459	6,905	3,698	4,750	6,222	4,948	4,333	1,972	6,697	6,934
Native white—Foreign parentage	34,459	2,463	5,550	4,020	7,117	4,254	3,152	3,193	2,048	2,662
Native white—Mixed parentage	10,843	1,268	1,078	1,400	1,545	1,028	1,150	710	1,180	1,484
Foreign-born white	33,834	1,898	7,003	3,877	7,171	3,962	3,768	2,736	1,416	2,003
Male	20,697	1,023	4,549	2,401	4,318	2,399	2,564	1,662	725	1,056
Female	13,137	875	2,454	1,476	2,853	1,563	1,204	1,074	691	947
Negro	6,662	286	1,526	502	594	651	1,284	848	158	813
Male	3,900	187	882	293	340	370	791	520	88	429
Female	2,762	99	644	209	254	281	493	328	70	384
Indian, Chinese, Japanese, and all other	101	17	64	2	1	2	3	2	9	1
AGE, SCHOOL ATTENDANCE, AND CITIZENSHIP.										
Total under 7 years of age	22,471	1,251	3,467	2,695	4,799	2,768	1,998	1,871	1,411	2,211
Total 7 to 13 years, inclusive	16,531	1,104	2,441	1,966	2,998	2,012	1,482	1,423	1,276	1,829
Number attending school	16,001	1,051	2,370	1,917	2,916	1,926	1,451	1,376	1,235	1,759
Total 14 and 15 years	3,757	303	518	440	640	443	342	337	314	420
Number attending school	3,360	272	450	388	556	388	318	309	295	384
Total 16 and 17 years	3,792	353	511	455	583	450	376	261	338	465
Number attending school	1,617	201	142	169	233	158	196	131	176	211
Total 18 to 20 years, inclusive	6,185	657	801	700	950	702	632	456	581	706
Number attending school	759	131	46	50	120	60	69	89	107	87
Males 21 years of age and over	44,522	4,641	6,957	4,717	7,189	4,760	5,263	2,974	3,830	4,191
Native white—Native parentage	13,528	2,323	1,163	1,240	1,777	1,415	1,246	461	2,074	1,829
Native white—Foreign or mixed parentage	8,662	1,177	907	1,042	1,132	829	915	565	993	1,102
Foreign-born white	19,282	977	4,146	2,231	4,030	2,239	2,455	1,533	690	981
Naturalized	6,106	613	916	741	1,072	636	570	456	477	625
Negro	2,961	149	686	202	249	275	644	413	65	278
Females 21 years of age and over	35,100	4,528	4,224	3,578	5,401	3,710	3,597	2,139	3,758	4,075
Native white—Native parentage	12,213	2,125	836	1,051	1,611	1,255	1,151	389	1,990	1,805
Native white—Foreign or mixed parentage	9,385	1,541	866	1,074	1,170	881	1,013	580	1,076	1,184
Foreign-born white	11,661	786	2,090	1,316	2,547	1,384	1,088	946	646	858
Naturalized	5,113	466	659	625	923	530	435	414	474	587
Negro	1,840	76	431	137	163	190	345	224	46	228
Males 18 to 44 years, inclusive	36,012	3,490	5,737	3,841	6,051	3,941	4,173	2,501	2,920	3,358
Females 18 to 44 years, inclusive	28,878	3,388	3,548	3,005	4,800	3,145	2,909	1,837	2,928	3,318
ILLITERACY.										
Total 10 years of age and over	102,225	11,073	14,293	10,967	16,393	11,149	10,986	6,957	9,539	10,868
Number illiterate	5,815	95	1,556	721	646	774	1,065	685	141	129
Native white	63,017	8,911	6,053	6,725	8,824	6,688	6,086	3,503	7,996	8,231
Number illiterate	157	3	35	26	8	33	11	6	20	15
Foreign-born white	33,343	1,882	6,858	3,818	7,068	3,909	3,736	2,687	1,403	1,982
Number illiterate	5,332	89	1,440	668	607	728	961	643	107	89
Negro	5,769	263	1,323	422	500	550	1,161	765	131	654
Number illiterate	316	1	79	27	31	13	91	39	10	25
Total 16 to 20 years, inclusive	9,977	1,010	1,312	1,155	1,533	1,152	1,008	717	919	1,171
Number illiterate	68	2	15	10	7	11	14	5	2	2
Illiterate males 21 years of age and over	3,384	60	825	404	376	489	726	399	54	51
Native white	57	2	11	10	3	9	4	2	9	7
Foreign-born white	3,123	56	787	379	352	470	657	374	34	34
Negro	196	.....	46	15	21	10	63	23	8	10
Illiterate females 21 years of age and over	2,342	33	711	305	263	268	323	284	80	75
Native white	74	1	19	14	5	13	4	4	6	8
Foreign-born white	2,158	31	650	280	248	252	297	265	72	54
Negro	109	1	32	11	10	3	22	15	2	13
DWELLINGS AND FAMILIES.										
Dwellings, number	24,007	2,557	3,050	2,604	3,825	2,591	2,425	1,602	2,424	2,929
Families, number	28,699	2,891	3,753	3,051	4,794	3,267	2,935	1,926	2,815	3,267
COUNTRY OF BIRTH OF FOREIGN-BORN WHITE.										
Austria	3,160	101	395	279	870	89	1,114	183	46	33
Bulgaria	117	2	26	18	6	26	32	7	.....	.....
Canada	509	97	52	41	52	38	78	28	70	53
Czechoslovakia	2,096	13	200	440	396	961	19	25	15	27
England	2,536	191	289	314	396	334	221	112	294	385
France	131	25	24	11	14	15	6	7	14	16
Germany	1,469	133	175	146	129	217	110	260	117	182
Greece	1,297	111	420	51	168	244	103	108	44	48
Hungary	2,684	174	521	257	704	532	297	89	47	63
Ireland	1,578	237	244	253	194	137	167	77	110	159
Italy	5,538	82	2,405	570	579	411	158	1,070	75	188
Jugo-Slavia	2,579	55	180	478	1,069	122	398	257	5	15
Lithuania	115	3	73	14	20	.....	4	1	.....	.....
Poland	2,601	59	435	105	1,014	307	362	269	21	29
Rumania	1,375	24	519	46	401	93	104	65	38	85
Russia	2,214	203	511	325	566	100	301	51	58	99
Scotland	1,024	92	91	194	177	135	56	32	101	146
Sweden	769	97	44	36	201	37	26	27	116	185
Switzerland	120	32	5	6	10	27	8	.....	7	25
Syria	277	9	88	89	23	2	12	6	26	22
Wales	1,103	110	136	166	124	100	94	37	187	149
All other countries	542	48	170	38	58	35	98	25	25	45

PER CENT OF FOREIGN-BORN WHITE IN TOTAL POPULATION, BY COUNTIES: 1920.

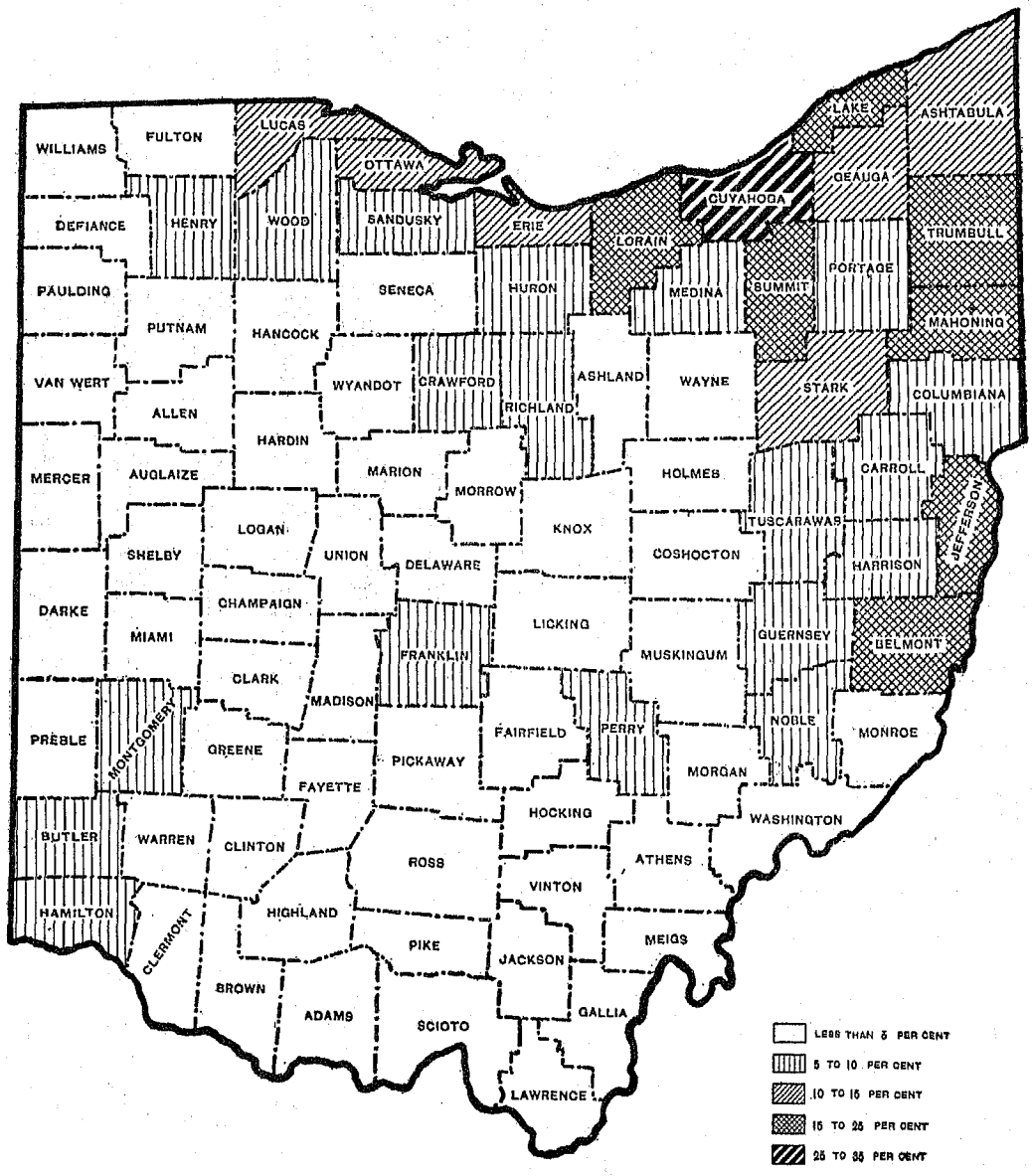

TABLE 14.—AGE, BY QUINQUENNIAL PERIODS, WITH SINGLE YEARS FOR PERSONS UNDER 25, FOR THE STATE: 1920.

AGE.	ALL CLASSES: 1920		NATIVE WHITE: 1920						FOREIGN-BORN WHITE: 1920		NEGRO: 1920		INDIAN, CHINESE, JAPANESE, AND ALL OTHER: 1920	
			Native parentage.		Foreign parentage.		Mixed parentage.							
	Male.	Female.	Male.	Female.	Male.	Female.	Male.	Female.	Male.	Female.	Male.	Female.	Male.	Female.
All ages, number	**2,955,980**	**2,803,414**	**1,860,779**	**1,808,343**	**413,305**	**424,946**	**189,236**	**196,587**	**391,344**	**287,353**	**100,160**	**86,027**	**1,156**	**158**
Under 5 years	297,440	288,696	212,682	205,612	59,521	58,065	17,465	17,278	642	596	7,106	7,121	24	24
Under 1 year	56,695	55,247	40,832	39,766	10,921	10,508	3,376	3,364	73	68	1,487	1,535	6	6
5 to 9 years	276,500	272,302	194,243	191,725	53,835	53,301	17,103	16,393	3,801	3,734	6,907	7,141	11	8
10 to 14 years	256,614	251,715	184,613	180,250	39,753	39,596	17,604	17,034	8,032	7,932	6,597	6,897	15	6
15 to 19 years	232,769	231,885	167,408	166,086	28,714	29,226	17,274	16,908	12,371	12,714	6,961	6,936	41	15
20 to 24 years	253,771	246,888	171,873	167,226	28,549	29,457	16,929	17,962	25,383	22,273	10,864	9,950	173	20
25 to 29 years	268,787	251,437	163,481	159,151	29,204	29,716	16,709	18,542	47,477	33,168	11,725	10,843	191	17
30 to 34 years	245,999	223,903	139,353	137,340	25,442	26,398	15,204	17,175	55,015	34,669	9,940	8,305	145	16
35 to 39 years	239,236	209,386	131,426	124,754	24,096	25,062	15,484	16,951	56,715	34,439	11,371	8,159	144	21
40 to 44 years	193,865	176,591	106,342	102,775	23,555	25,131	13,831	15,366	42,429	27,483	7,606	5,825	102	11
45 to 49 years	179,752	156,115	97,841	88,785	25,362	26,429	12,872	13,038	35,873	23,156	7,705	4,702	99	5
50 to 54 years	145,916	133,015	79,198	73,661	22,751	24,815	9,782	10,079	29,213	21,174	4,888	3,281	84	5
55 to 59 years	112,544	106,601	61,446	59,183	19,230	20,950	6,851	7,029	22,119	17,322	2,826	2,114	72	3
60 to 64 years	94,555	89,763	53,600	50,773	16,469	17,935	5,175	5,211	17,178	14,172	2,098	1,672	35	.....
65 to 69 years	66,425	65,479	39,911	39,305	9,173	9,996	3,155	3,309	12,844	11,725	1,327	1,140	15	4
70 to 74 years	44,306	45,888	27,435	28,258	4,252	4,812	1,965	2,062	9,685	9,930	969	824	.....	2
75 to 79 years	27,699	30,188	17,005	18,768	2,250	2,623	1,123	1,308	6,685	6,968	636	520	.....	1
80 to 84 years	12,013	14,695	7,435	9,059	773	1,021	468	632	3,073	3,753	260	230	4	.....
85 to 89 years	4,362	5,666	2,615	3,516	220	259	146	213	1,264	1,535	117	143	.....	.....
90 to 94 years	897	1,351	533	841	31	41	34	41	262	390	37	38	.....	.....
95 to 99 years	160	245	93	140	4	9	4	8	46	68	13	20	.....	.....
100 years and over	19	44	7	11	.....	.....	.....	2	7	15	5	16	.....	.....
Age unknown	2,351	1,561	1,639	1,124	121	104	58	46	330	137	202	150	1	.....
All ages, per cent	100.0	100.0	100.0	100.0	100.0	100.0	100.0	100.0	100.0	100.0	100.0	100.0	100.0	100.0
Under 5 years	10.1	10.3	11.4	11.4	14.4	13.7	9.2	8.8	0.2	0.2	7.1	8.3	2.1	15.2
Under 1 year	1.9	2.0	2.2	2.2	2.6	2.5	1.8	1.7	(1)	(1)	1.5	1.8	0.5	3.8
5 to 9 years	9.4	9.7	10.5	10.6	13.0	12.5	9.0	8.3	1.0	1.3	6.9	8.3	1.0	5.1
10 to 14 years	8.7	9.0	9.9	10.0	9.6	9.3	9.3	8.7	2.1	2.8	6.6	8.0	1.3	3.8
15 to 19 years	7.9	8.3	9.0	9.2	6.9	6.9	9.1	8.6	3.2	4.4	6.9	8.1	3.5	9.5
20 to 24 years	8.6	8.8	9.2	9.2	6.9	6.9	8.9	9.1	6.5	7.8	10.8	11.6	15.0	12.7
25 to 29 years	9.1	9.0	8.8	8.8	7.1	7.0	8.8	9.4	12.1	11.5	11.7	12.6	16.5	10.8
30 to 34 years	8.3	8.0	7.5	7.6	6.2	6.2	8.0	8.7	14.3	12.1	9.9	9.7	12.5	10.1
35 to 39 years	8.1	7.5	7.1	6.9	5.8	5.9	8.2	8.6	14.5	12.0	11.4	9.5	12.5	13.3
40 to 44 years	6.6	6.3	5.7	5.7	5.7	5.9	7.3	7.8	10.8	9.6	7.6	6.8	8.8	7.0
45 to 49 years	6.1	5.6	5.3	4.9	6.1	6.2	6.8	6.6	9.2	8.1	7.7	5.5	8.6	3.2
50 to 54 years	4.9	4.7	4.3	4.1	5.5	5.8	5.2	5.1	7.5	7.4	4.9	3.8	7.3	3.2
55 to 59 years	3.8	3.8	3.3	3.3	4.7	4.9	3.6	3.6	5.7	6.0	2.8	2.5	6.2	1.9
60 to 64 years	3.2	3.2	2.9	2.8	4.0	4.2	2.7	2.7	4.4	4.9	2.1	1.9	3.0	.....
65 to 74 years	3.7	4.0	3.6	3.7	3.2	3.5	2.7	2.7	5.8	7.5	2.3	2.3	1.3	3.8
75 to 84 years	1.3	1.6	1.3	1.5	0.7	0.9	0.8	1.0	2.5	3.7	0.9	0.9	0.3	0.6
85 to 94 years	0.2	0.3	0.2	0.2	0.1	0.1	0.1	0.1	0.4	0.7	0.2	0.2	.....	.....
95 years and over	(1)	(1)	(1)	(1)	(1)	(1)	(1)	(1)	(1)	(1)	(1)	(1)	.....	.....
Age unknown	0.1	0.1	0.1	0.1	(1)	(1)	(1)	(1)	0.1	(1)	0.2	0.2	0.1	.....
Year of age (1–24).														
1 year	60,629	58,794	44,260	42,779	11,282	11,005	3,604	3,544	88	85	1,389	1,372	6	9
2 years	60,702	58,769	43,320	41,706	12,312	12,063	3,542	3,524	127	105	1,398	1,368	3	3
3 years	60,316	58,834	42,412	41,226	12,807	12,576	3,550	3,503	151	139	1,393	1,388	3	2
4 years	59,098	57,052	41,858	40,135	12,199	11,913	3,393	3,343	203	199	1,439	1,458	6	4
5 years	57,742	57,030	40,167	39,797	12,508	12,326	3,459	3,260	263	270	1,343	1,375	2	2
6 years	56,970	56,236	39,833	39,281	11,780	11,653	3,392	3,312	538	512	1,425	1,476	2	2
7 years	54,738	53,579	38,755	37,862	10,378	10,159	3,356	3,364	856	784	1,389	1,409	4	1
8 years	54,566	54,137	38,675	38,389	10,020	9,899	3,447	3,333	1,005	1,027	1,418	1,486	1	3
9 years	52,484	51,320	37,413	36,396	9,149	9,264	3,449	3,124	1,139	1,141	1,332	1,395	2	.....
10 years	52,702	52,066	37,399	36,862	9,040	8,921	3,481	3,338	1,424	1,461	1,355	1,483	3	1
11 years	51,755	50,073	37,306	36,349	8,256	8,407	3,398	3,388	1,485	1,527	1,309	1,300	1	2
12 years	53,712	51,834	38,539	36,851	8,415	8,522	3,726	3,427	1,633	1,571	1,397	1,461	2	2
13 years	49,770	48,914	35,801	35,340	7,464	7,192	3,522	3,427	1,707	1,613	1,274	1,341	2	1
14 years	48,675	47,928	35,568	34,848	6,578	6,554	3,477	3,454	1,783	1,760	1,262	1,312	7	.....
15 years	44,328	44,084	32,301	32,011	5,805	5,764	3,235	3,200	1,841	1,913	1,139	1,196	7	.....
16 years	47,550	46,885	34,408	33,686	6,021	6,200	3,595	3,393	2,339	2,323	1,184	1,278	3	5
17 years	46,150	45,557	33,011	32,774	5,787	5,609	3,523	3,342	2,544	2,565	1,279	1,267	6	.....
18 years	47,418	48,949	33,884	34,563	5,660	6,196	3,498	3,599	2,826	3,053	1,541	1,530	9	8
19 years	47,323	46,410	33,804	33,052	5,441	5,457	3,423	3,374	2,821	2,860	1,818	1,665	16	2
20 years	45,338	47,654	32,290	33,304	5,028	5,684	3,267	3,460	2,994	3,358	1,736	1,845	23	3
21 years	50,642	46,069	35,781	32,315	5,815	5,539	3,343	3,303	3,582	3,229	2,095	1,588	26	5
22 years	51,271	50,312	34,836	34,048	5,734	5,917	3,383	3,674	4,896	4,604	2,382	2,066	40	3
23 years	52,188	51,339	34,402	34,171	5,871	6,220	3,463	3,625	6,155	5,164	2,261	2,157	36	2
24 years	54,332	51,514	34,564	33,388	6,101	6,097	3,473	3,810	7,756	5,918	2,390	2,294	48	7

[1] Less than one-tenth of 1 per cent.

TABLE 15.—MARITAL CONDITION OF THE POPULATION 15 YEARS OF AGE AND OVER, FOR THE STATE: 1920, 1910, AND 1900.

[Per cent not shown where base is less than 100.]

Census year, class of population, and age period.	Males 15 years of age and over.								Females 15 years of age and over.								
	Total.[1]	Single.		Married.		Widowed.		Divorced.	Total.[1]	Single.		Married.		Widowed.		Divorced.
		Number.	Per cent.	Number.	Per cent.	Number.	Per cent.			Number.	Per cent.	Number.	Per cent.	Number.	Per cent.	
1920																	
All classes—15 years and over	**2,125,426**	**712,996**	**33.5**	**1,290,796**	**60.7**	**101,596**	**4.8**	**17,225**	**1,990,701**	**507,550**	**25.5**	**1,241,451**	**62.4**	**221,755**	**11.1**	**18,466**
15 to 19 years	232,769	228,570	98.2	3,957	1.7	47	(2)	26	231,885	205,018	88.4	26,213	11.3	268	0.1	272
20 to 24 years	253,771	180,275	71.0	71,709	28.3	729	0.3	659	246,888	108,874	44.1	134,056	54.3	2,159	0.9	1,586
25 to 34 years	514,786	162,627	31.6	341,270	66.3	6,558	1.3	3,806	475,340	88,009	18.5	370,448	77.9	11,352	2.4	5,301
35 to 44 years	433,101	70,045	16.2	346,126	79.9	11,690	2.7	4,825	385,977	45,225	11.7	313,259	81.2	22,157	5.7	5,146
45 to 54 years	325,668	39,733	12.2	264,104	81.1	17,380	5.3	4,171	289,130	30,044	10.4	217,581	75.3	37,828	13.1	3,501
55 to 64 years	207,099	19,781	9.6	162,546	78.5	22,151	10.7	2,434	196,364	17,867	9.1	123,206	62.7	53,259	27.1	1,882
65 years and over	155,881	11,135	7.1	100,296	64.3	42,918	27.5	1,283	163,556	11,979	7.3	56,076	34.3	94,466	57.8	764
Age unknown	2,351	830	35.3	789	33.6	123	5.2	21	1,561	534	34.2	612	39.2	266	17.0	14
Native white—Native parentage:																	
15 years and over [3]	1,288,641	440,316	34.7	757,095	59.7	58,127	4.6	11,404	1,230,756	337,908	27.5	756,513	61.5	122,797	10.0	12,560
15 to 19 years	167,408	164,007	98.0	3,247	1.9	35	(2)	18	166,086	146,775	88.4	18,845	11.3	182	0.1	213
20 to 24 years	171,873	118,346	68.9	52,270	30.4	495	0.3	506	167,226	74,918	44.8	89,576	53.6	1,426	0.9	1,161
25 to 34 years	302,834	85,910	28.4	209,967	69.3	3,984	1.3	2,688	296,491	56,979	19.2	228,797	77.2	6,849	2.3	3,710
35 to 44 years	237,768	34,433	14.5	193,501	81.4	6,514	2.7	3,128	227,529	25,928	11.4	185,888	81.7	12,147	5.3	3,447
45 to 54 years	177,039	20,073	11.3	144,761	81.8	9,441	5.3	2,617	162,446	15,673	9.6	125,243	77.1	19,134	11.8	2,291
55 to 64 years	115,046	10,431	9.1	90,677	78.8	12,286	10.7	1,545	109,956	9,510	8.6	71,760	65.3	27,389	24.9	1,202
65 years and over	95,034	6,552	6.9	62,153	65.4	25,290	26.6	888	99,898	7,725	7.7	35,961	36.0	55,510	55.6	525
Native white—For. or mixed par.:																	
15 years and over [3]	397,260	146,946	37.0	229,927	57.9	17,123	4.3	2,949	419,866	128,219	30.5	242,606	57.8	45,389	10.8	3,412
15 to 19 years	45,988	45,582	99.1	364	0.8	6	(2)	2	46,134	42,605	92.4	3,440	7.5	32	0.1	32
20 to 24 years	45,478	35,720	78.5	9,505	20.9	105	0.2	71	47,419	25,767	54.3	21,053	44.4	312	0.7	237
25 to 34 years	86,559	31,792	36.7	53,089	61.3	1,045	1.2	575	91,831	23,739	25.9	65,168	71.0	1,953	2.1	930
35 to 44 years	76,966	15,339	19.9	58,838	76.4	1,957	2.5	785	82,510	15,020	18.2	61,706	74.8	4,807	5.8	946
45 to 54 years	70,767	10,863	15.4	55,572	78.5	3,441	4.9	853	74,361	11,720	15.8	51,948	69.9	9,934	13.4	726
55 to 64 years	47,725	5,541	11.6	36,901	77.3	4,767	10.0	491	51,125	6,758	13.2	30,013	58.7	13,907	27.2	421
65 years and over	23,598	2,022	8.6	15,595	66.1	5,792	24.5	167	26,336	2,533	9.6	9,231	35.1	14,424	54.8	120
Native white—Foreign parentage:																	
15 years and over [3]	260,196	95,128	36.6	150,835	58.0	12,115	4.7	1,902	273,984	81,296	29.7	157,733	57.6	32,706	11.9	2,078
15 to 19 years	28,714	28,476	99.2	209	0.7	2	(2)	2	29,226	26,821	91.8	2,343	8.0	21	0.1	18
20 to 24 years	28,549	22,493	78.8	5,901	20.7	62	0.2	40	29,457	15,379	52.2	13,719	46.6	193	0.7	137
25 to 34 years	54,646	20,175	36.9	33,453	61.2	639	1.2	342	56,114	13,897	24.8	40,471	72.1	1,188	2.1	529
35 to 44 years	47,651	9,990	21.0	35,898	75.3	1,251	2.6	479	50,193	9,434	18.8	37,078	73.9	3,094	6.2	565
45 to 54 years	48,113	7,998	16.6	37,071	77.0	2,436	5.1	580	51,244	8,522	16.6	35,104	68.5	7,134	13.9	458
55 to 64 years	35,699	4,419	12.4	27,257	76.4	3,652	10.2	352	38,885	5,349	13.8	22,484	57.8	10,739	27.6	295
65 years and over	16,703	1,517	9.1	11,005	65.9	4,065	24.3	104	18,761	1,840	9.8	6,501	34.7	10,323	55.0	76
Native white—Mixed parentage:																	
15 years and over [3]	137,064	51,818	37.8	79,092	57.7	5,008	3.7	1,047	145,882	46,923	32.2	84,873	58.2	12,683	8.7	1,334
15 to 19 years	17,274	17,106	99.0	155	0.9	4	(2)	.....	16,908	15,784	93.4	1,097	6.5	11	0.1	14
20 to 24 years	16,929	13,227	78.1	3,604	21.3	43	0.3	31	17,962	10,388	57.8	7,334	40.8	110	0.7	100
25 to 34 years	31,913	11,617	36.4	19,636	61.5	406	1.3	233	35,717	9,842	27.6	24,697	69.1	765	2.1	401
35 to 44 years	29,315	5,349	18.2	22,940	78.3	706	2.4	306	32,317	5,586	17.3	24,628	76.2	1,713	5.3	381
45 to 54 years	22,654	2,865	12.6	18,501	81.7	1,005	4.4	273	23,117	3,198	13.8	16,844	72.9	2,800	12.1	208
55 to 64 years	12,026	1,122	9.3	9,644	80.2	1,115	9.3	139	12,240	1,409	11.5	7,529	61.5	3,168	25.9	126
65 years and over	6,895	506	7.3	4,590	66.6	1,727	25.0	63	7,575	693	9.1	2,730	36.0	4,101	54.1	44
Foreign-born white:																	
15 years and over [3]	378,869	96,344	25.4	258,117	68.1	21,974	5.8	1,822	275,091	29,102	10.6	199,510	72.5	44,740	16.3	1,546
15 to 19 years	12,371	12,205	98.7	134	1.1	2	(2)	1	12,714	10,335	81.3	2,336	18.4	20	0.2	10
20 to 24 years	25,383	19,009	74.9	6,230	24.5	71	0.3	32	22,273	5,472	24.6	16,534	74.2	180	0.8	76
25 to 34 years	103,392	37,297	36.1	64,585	62.5	1,086	1.1	285	67,837	4,898	7.2	61,089	90.1	1,498	2.2	333
35 to 44 years	99,144	15,825	16.0	80,241	80.9	2,385	2.4	558	61,922	3,210	5.2	54,755	88.4	3,468	5.6	447
45 to 54 years	65,086	6,576	10.1	54,546	83.8	3,400	5.2	484	44,330	2,171	4.9	35,057	79.1	6,712	15.1	363
55 to 64 years	39,297	3,096	7.9	31,597	80.4	4,273	10.9	283	31,494	1,395	4.4	19,547	62.1	10,310	32.8	212
65 years and over	33,366	2,214	6.5	20,666	61.0	10,738	31.7	178	34,384	1,579	4.6	10,133	29.5	22,512	65.5	104
Negro:																	
15 years and over [3]	79,550	28,759	36.2	45,216	56.8	4,347	5.5	1,043	64,868	12,287	18.9	42,745	65.9	8,823	13.6	946
15 to 19 years	6,961	6,738	96.8	209	3.0	4	0.1	5	6,936	5,293	76.3	1,587	22.9	34	0.5	17
20 to 24 years	10,864	7,049	64.9	3,686	33.9	58	0.5	48	9,950	2,708	27.2	6,882	69.2	241	2.4	112
25 to 34 years	21,665	7,415	34.2	13,510	62.4	440	2.0	258	19,148	2,387	12.5	15,370	80.3	1,051	5.5	327
35 to 44 years	18,977	4,335	22.8	13,421	70.7	829	4.4	351	13,984	1,052	7.5	10,886	77.8	1,734	12.4	305
45 to 54 years	12,593	2,143	17.0	9,127	72.5	1,091	8.7	217	7,983	479	6.0	5,324	66.7	2,048	25.7	121
55 to 64 years	4,924	682	13.9	3,303	67.1	819	16.6	113	3,786	204	5.4	1,884	49.8	1,646	43.5	47
65 years and over	3,364	342	10.2	1,871	55.6	1,094	32.5	50	2,931	140	4.8	749	25.6	2,017	68.8	15
Indian—15 years and over	85	37	.....	39	.....	6	.....	3	48	12	.....	30	.....	4	.....	2
Chinese—15 years and over	841	462	54.9	358	42.6	15	1.8	4	42	10	.....	30	.....	2	.....	.....
Japanese—15 years and over	101	65	64.4	32	31.7	4	4.0	.....	23	9	.....	14	.....	.....	.....	.....
All other—15 years and over	79	67	.....	12	.....	.....	.....	.....	7	3	.....	3	.....	.....	.....	.....
1910																	
All classes—15 years and over	**1,755,663**	**634,137**	**36.1**	**1,022,124**	**58.2**	**83,738**	**4.8**	**10,594**	**1,667,482**	**481,784**	**28.9**	**991,870**	**59.5**	**178,798**	**10.7**	**12,386**
Native white:																	
Native parentage	1,026,164	379,346	37.0	588,845	57.4	47,683	4.6	6,921	1,016,202	307,598	30.3	600,780	59.1	97,584	9.6	8,274
Foreign or mixed parentage	354,009	145,585	41.1	193,578	54.7	12,467	3.5	1,971	376,287	132,806	35.3	208,903	55.5	31,623	8.4	2,487
Foreign-born white	329,952	91,065	27.6	216,239	65.5	20,412	6.2	1,144	234,883	30,763	13.1	159,425	67.9	43,448	18.5	1,061
Negro	44,894	17,774	39.6	23,210	51.7	3,162	7.0	558	40,052	10,596	26.5	22,641	56.5	6,138	15.3	564
Indian	52	26	.....	19	.....	7	.....	.....	39	14	.....	20	.....	5	.....	.....
Chinese	531	295	55.6	218	41.1	7	1.3	.....	12	4	.....	7	.....	.....	.....	.....
Japanese	61	46	.....	15	.....	.....	.....	.....	7	3	.....	4	.....	.....	.....	.....
All other	.....	.....	.....	.....	.....	.....	.....	.....	.....	.....	.....	.....	.....	.....	.....	.....
1900																	
All classes—15 years and over	**1,454,446**	**556,436**	**38.3**	**820,084**	**56.4**	**67,867**	**4.7**	**5,787**	**1,420,628**	**442,002**	**31.1**	**813,106**	**57.2**	**156,169**	**11.0**	**7,718**
Native white:																	
Native parentage	862,295	338,424	39.2	479,374	55.6	37,738	4.4	3,800	854,487	271,356	31.8	490,795	57.4	86,082	10.1	5,174
Foreign or mixed parentage	316,554	148,876	47.0	157,765	49.8	8,712	2.8	975	829,905	131,212	39.8	174,288	52.8	22,773	6.9	1,472
Foreign-born white	238,411	53,076	22.3	164,868	69.2	18,855	7.9	737	202,970	29,290	14.4	130,419	64.3	42,221	20.8	725
Negro	36,781	15,785	42.9	17,967	48.8	2,549	6.9	274	33,251	10,139	30.5	17,597	52.9	5,091	15.3	346
Indian	28	13	.....	12	.....	2	.....	.....	9	3	.....	4	.....	2	.....	.....
Chinese	360	254	70.6	89	24.7	11	3.1	1	2	.....	.....	2	.....	.....	.....	.....
Japanese	17	8	.....	9	.....	.....	.....	.....	4	2	.....	1	.....	.....	.....	1

[1] Total includes persons whose marital condition was not reported.

[2] Less than one-tenth of 1 per cent.

[3] Totals include persons of unknown age.

TABLE 16.—TOTAL, WHITE, AND COLORED POPULATION, WITH STATE OF BIRTH FOR NATIVES, FOR THE STATE: 1920.

NATIVITY AND STATE OF BIRTH.	All classes: 1920	White: 1920	Colored: [1] 1920	PER CENT DISTRIBUTION OF TOTAL.						PER CENT DISTRIBUTION OF NATIVE WHITE.	
				All classes.		White.		Colored.			
				1920	1910	1920	1910	1920	1910	1920	1910
Total population	**5,759,394**	**5,571,893**	**187,501**	**100.0**	**100.0**	**100.0**	**100.0**	**100.0**	**100.0**	.....	.....
Native	5,078,942	4,893,196	185,746	88.2	87.4	87.8	87.2	99.1	99.0	100.0	100.0
Born in—											
Ohio	4,079,758	4,012,837	66,921	70.8	74.4	72.0	74.9	35.7	52.8	82.0	86.0
Pennsylvania	221,435	217,843	3,592	3.8	3.1	3.9	3.1	1.9	1.9	4.5	3.5
Kentucky	134,471	109,857	24,614	2.3	1.7	2.0	1.4	13.1	16.8	2.2	1.6
Indiana	94,662	92,154	2,508	1.6	1.4	1.7	1.4	1.3	1.2	1.9	1.6
West Virginia	88,573	85,410	3,163	1.5	1.1	1.5	1.0	1.7	2.1	1.7	1.2
New York	76,141	75,389	752	1.3	1.2	1.4	1.2	0.4	0.4	1.5	1.4
Michigan	54,886	54,088	798	1.0	0.8	1.0	0.8	0.4	0.6	1.1	0.9
Illinois	45,337	43,840	1,497	0.8	0.5	0.8	0.5	0.8	0.4	0.9	0.6
Virginia	39,582	26,544	13,038	0.7	0.7	0.5	0.4	7.0	9.1	0.5	0.5
Tennessee	27,653	15,563	12,090	0.5	0.2	0.3	0.1	6.4	3.1	0.3	0.1
Alabama	23,166	5,575	17,591	0.4	(2)	0.1	(2)	9.4	0.7	0.1	(2)
Georgia	17,910	4,518	13,392	0.3	0.1	0.1	(2)	7.1	1.4	0.1	(2)
Missouri	16,336	15,088	1,248	0.3	0.2	0.3	0.2	0.7	0.3	0.3	0.2
Maryland	14,869	13,680	1,189	0.3	0.2	0.2	0.2	0.6	0.7	0.3	0.3
North Carolina	11,598	5,016	6,582	0.2	0.1	0.1	(2)	3.5	3.5	0.1	(2)
Massachusetts	10,954	10,797	157	0.2	0.2	0.2	0.2	0.1	0.1	0.2	0.2
Iowa	10,691	10,528	163	0.2	0.2	0.2	0.2	0.1	0.1	0.2	0.2
New Jersey	10,043	9,820	223	0.2	0.1	0.2	0.1	0.1	0.1	0.2	0.2
Other states	84,710	69,927	14,783	1.5	0.9	1.3	0.9	7.9	2.8	1.4	1.0
Other native [3]	16,167	14,722	1,445	0.3	0.3	0.3	0.3	0.8	1.0	0.3	0.3
Foreign born	680,452	678,697	1,755	11.8	12.6	12.2	12.8	0.9	1.0	.....	.....

[1] Comprises persons of Negro descent, Indians, Chinese, Japanese, and all other; see Table 1. [2] Less than one-tenth of 1 per cent.
[3] Comprises persons born in the United States, state of birth not reported; persons born in outlying possessions, or at sea under United States flag; and persons of foreign birth whose parents were American citizens temporarily absent from the United States.

TABLE 17.—COUNTRY OF BIRTH OF THE FOREIGN-BORN POPULATION, WITH CITIZENSHIP OF THE FOREIGN-BORN WHITE, FOR THE STATE: 1920.

[See also Tables 5, 6, and 12.]

COUNTRY OF BIRTH.	TOTAL FOREIGN BORN.				FOREIGN-BORN WHITE.						FOREIGN-BORN WHITE 21 YEARS OF AGE AND OVER.		
	Both sexes.		Male.	Female.	Total.	Naturalized.		Having first papers.	Alien.	Citizenship not reported.	Total.	Naturalized.	
	Number.	Per cent distribution.				Number.	Per cent.					Number.	Per cent.
Total	**680,452**	**100.0**	**392,668**	**287,784**	**678,697**	**307,078**	**45.2**	**81,527**	**256,769**	**33,323**	**622,523**	**293,535**	**47.2**
Germany	111,893	16.4	57,226	54,667	111,893	88,598	79.2	5,052	10,241	8,002	109,399	87,545	80.0
Hungary	73,181	10.8	42,036	31,145	73,181	17,644	24.1	12,255	41,266	2,016	64,309	16,001	24.9
Poland	67,579	9.9	40,069	27,510	67,579	18,385	27.2	11,567	35,918	1,709	61,629	17,386	28.2
Italy	60,658	8.9	39,231	21,427	60,658	15,760	26.0	7,803	35,552	1,543	52,745	14,546	27.6
Austria	48,073	7.1	28,888	19,185	48,073	13,690	28.5	7,350	25,244	1,789	43,472	12,657	29.1
Russia	43,690	6.4	25,622	18,068	43,690	16,892	38.7	5,701	19,567	1,530	37,652	14,977	39.8
England	43,172	6.3	23,012	20,160	43,140	28,573	66.2	3,072	8,018	3,477	39,471	27,250	69.0
Czechoslovakia	42,121	6.2	22,781	19,340	42,121	17,849	42.4	7,213	15,875	1,184	38,248	16,915	44.2
Jugo-Slavia	30,377	4.5	19,893	10,484	30,377	6,271	20.6	6,839	16,764	503	28,005	5,828	20.8
Ireland	29,262	4.3	13,602	15,660	29,262	20,960	71.6	1,338	3,824	3,140	28,849	20,808	72.1
Canada	24,670	3.6	12,050	12,620	24,176	14,974	61.9	1,454	5,275	2,473	21,526	14,259	66.2
Greece	13,540	2.0	12,197	1,343	13,540	1,747	12.9	1,620	9,802	371	12,786	1,657	13.0
Rumania	13,068	1.9	8,811	4,257	13,068	2,565	19.6	2,582	7,588	333	11,955	2,366	19.8
Scotland	12,148	1.8	6,425	5,723	12,148	7,437	61.2	1,144	2,741	826	10,728	6,865	64.0
Switzerland	9,656	1.4	5,332	4,324	9,656	7,261	75.2	447	1,055	893	9,434	7,156	75.9
France	8,067	1.2	4,404	3,663	8,056	5,729	71.1	453	1,109	765	7,637	5,530	72.4
Wales	7,772	1.1	4,070	3,702	7,772	5,966	76.8	264	670	872	7,546	5,868	77.8
Sweden	7,266	1.1	4,246	3,020	7,266	4,611	63.5	896	1,422	337	6,962	4,519	64.9
All other countries	34,259	5.0	22,773	11,486	33,041	12,166	36.8	4,477	14,838	1,560	30,170	11,402	37.8

TABLE 18.—YEAR OF IMMIGRATION OF THE FOREIGN-BORN POPULATION, FOR THE STATE: 1920.

SEX.	Total foreign born: 1920	YEAR OF IMMIGRATION.							PER CENT OF TOTAL ARRIVING IN—						
		1918–1919	1916–1917	1911–1915	1906–1910	1901–1905	1900 or earlier.	Year not reported.	1918–1919	1916–1917	1911–1915	1906–1910	1901–1905	1900 or earlier.	Year not reported.
Both sexes	**680,452**	**6,590**	**9,458**	**148,811**	**124,243**	**91,414**	**248,824**	**51,112**	**1.0**	**1.4**	**21.9**	**18.3**	**13.4**	**36.6**	**7.5**
Male	392,668	3,695	5,990	93,679	76,556	55,283	135,588	21,877	0.9	1.5	23.9	19.5	14.1	34.5	5.6
Female	287,784	2,895	3,468	55,132	47,687	36,131	113,236	29,235	1.0	1.2	19.2	16.6	12.6	39.3	10.2

TABLE 19.—FOREIGN-BORN WHITE POPULATION UNABLE TO SPEAK ENGLISH, FOR THE STATE: 1920.

SEX.	FOREIGN-BORN WHITE 10 YEARS OF AGE AND OVER: 1920			FOREIGN-BORN WHITE 21 YEARS OF AGE AND OVER: 1920		
	Total number.	Unable to speak English.		Total number.	Unable to speak English.	
		Number.	Per cent.		Number.	Per cent.
Both sexes	**669,924**	**81,161**	**12.1**	**622,523**	**79,813**	**12.8**
Male	386,901	41,785	10.8	363,504	41,136	11.3
Female	283,023	39,376	13.9	259,019	38,677	14.9

TABLE 20.—SCHOOL ATTENDANCE, BY AGE PERIODS, FOR THE STATE: 1920.

[See also Table 2.]

CLASS OF POPULATION AND SEX.	Total number of persons attending school: 1920	PERSONS 7 TO 13 YEARS OF AGE.			PERSONS 14 AND 15 YEARS OF AGE.			PERSONS 16 AND 17 YEARS OF AGE.			PERSONS 18 TO 20 YEARS OF AGE.			OTHERS ATTENDING SCHOOL.	
		Total number.	Attending school.		Total number.	Attending school.		Total number.	Attending school.		Total number.	Attending school.		Under 7 years of age.	21 years of age and over.
			Number.	Per cent.		Number.	Per cent.		Number.	Per cent.		Number.	Per cent.		
All classes	**1,125,097**	**732,550**	**703,560**	**96.0**	**185,015**	**162,380**	**87.8**	**186,142**	**82,659**	**44.4**	**283,092**	**40,818**	**14.4**	**107,461**	**28,219**
Male	559,734	369,727	354,977	96.0	93,003	80,604	86.7	93,700	38,373	41.0	140,079	20,565	14.7	53,380	11,835
Female	565,363	362,823	348,583	96.1	92,012	81,776	88.9	92,442	44,286	47.9	143,013	20,253	14.2	54,081	16,384
Native white:															
Native parentage	815,505	521,937	501,839	96.1	134,728	119,547	88.7	133,879	64,264	48.0	200,897	32,004	15.9	75,299	22,552
Male	403,996	263,888	253,641	96.1	67,869	59,539	87.7	67,419	29,757	44.1	99,978	15,703	15.8	37,478	7,818
Female	411,509	258,049	248,198	96.2	66,859	60,008	89.8	66,460	34,507	51.9	100,919	16,241	16.1	37,821	14,734
Foreign parentage	175,393	125,086	120,042	96.0	24,701	20,887	84.6	23,617	7,611	32.2	33,466	3,317	9.9	21,797	1,739
Male	87,874	62,722	60,162	95.9	12,383	10,315	83.3	11,808	3,614	30.6	16,129	1,827	11.3	10,787	1,169
Female	87,519	62,364	59,880	96.0	12,318	10,572	85.8	11,809	3,997	33.8	17,337	1,490	8.6	11,010	570
Mixed parentage	75,301	47,780	46,171	96.6	13,366	11,852	88.7	13,853	6,066	43.8	20,621	3,080	14.9	6,845	1,287
Male	38,060	24,379	23,554	96.6	6,712	5,846	87.1	7,118	2,838	39.9	10,188	1,604	15.7	3,410	808
Female	37,241	23,401	22,617	96.6	6,654	6,006	90.3	6,735	3,228	47.9	10,433	1,476	14.1	3,435	479
Foreign-born white	29,988	18,373	16,950	92.3	7,297	5,870	80.4	9,771	2,767	28.3	17,912	1,477	8.2	853	2,071
Male	15,744	9,249	8,540	92.3	3,624	2,859	78.9	4,883	1,346	27.6	8,641	924	10.7	423	1,652
Female	14,244	9,124	8,410	92.2	3,673	3,011	82.0	4,888	1,421	29.1	9,271	553	6.0	430	419
Negro	28,783	19,349	18,538	95.8	4,909	4,211	85.8	5,008	1,944	38.8	10,135	925	9.1	2,662	503
Male	13,955	9,474	9,068	95.7	2,401	2,032	84.6	2,463	815	33.1	5,095	434	8.5	1,279	327
Female	14,828	9,875	9,470	95.9	2,508	2,179	86.9	2,545	1,129	44.4	5,040	491	9.7	1,383	176

TABLE 21.—SCHOOL ATTENDANCE, BY SINGLE YEARS FROM 5 TO 20, FOR THE STATE: 1920.

[See also Table 2.]

YEAR OF AGE.	NUMBER AND PER CENT OF TOTAL AT SPECIFIED AGE ATTENDING SCHOOL: 1920															
	All classes.						Native white.						Foreign-born white.		Negro.	
	Both sexes.		Male.		Female.		Native parentage.		Foreign parentage.		Mixed parentage.					
	Number.	Per cent.	Number.	Per cent.	Number.	Per cent.	Number.	Per cent.	Number.	Per cent.	Number.	Per cent.	Number.	Per cent.	Number.	Per cent.
5 years	18,418	16.0	9,046	15.7	9,372	16.4	11,914	14.9	4,534	18.3	1,373	20.4	110	20.6	486	17.9
6 years	87,742	77.5	43,702	76.7	44,040	78.3	62,512	79.0	16,983	72.5	5,368	80.1	735	70.0	2,140	73.8
7 years	100,114	92.4	50,498	92.3	49,616	92.6	71,071	92.8	18,822	91.6	6,266	93.2	1,402	85.5	2,550	91.1
8 years	103,151	94.9	51,776	94.9	51,375	94.9	73,147	94.9	18,937	95.1	6,470	95.4	1,844	90.7	2,750	94.7
9 years	99,234	95.6	50,155	95.6	49,079	95.6	70,519	95.5	17,671	96.0	6,326	96.2	2,087	91.5	2,630	96.4
10 years	102,106	97.5	51,331	97.4	50,775	97.5	72,454	97.6	17,521	97.6	6,675	97.9	2,705	93.8	2,748	96.8
11 years	100,291	97.6	50,502	97.6	49,789	97.7	71,950	97.7	16,298	97.8	6,659	98.1	2,841	94.3	2,540	97.4
12 years	102,930	97.5	52,395	97.5	50,535	97.5	73,600	97.6	16,560	97.8	6,989	97.7	2,995	93.5	2,782	97.3
13 years	95,734	97.0	48,320	97.1	47,414	96.9	69,098	97.1	14,233	97.1	6,786	97.7	3,076	92.7	2,538	97.1
14 years	90,961	94.2	46,022	94.5	44,939	93.8	66,536	94.5	12,318	93.8	6,612	95.4	3,153	89.0	2,335	90.7
15 years	71,419	80.8	34,582	78.0	36,837	83.6	53,011	82.4	8,569	74.1	5,240	81.4	2,717	72.4	1,876	80.3
16 years	50,379	53.3	23,603	49.6	26,776	57.1	38,813	57.0	4,898	40.1	3,674	52.6	1,731	37.1	1,258	51.1
17 years	32,280	35.2	14,770	32.0	17,510	38.4	25,451	38.7	2,713	23.8	2,392	34.8	1,036	20.3	686	26.9
18 years	20,430	21.2	9,650	20.4	10,780	22.0	16,101	23.5	1,670	14.1	1,534	21.6	693	11.8	430	14.0
19 years	12,466	13.3	6,532	13.8	5,934	12.8	9,785	14.6	1,007	9.2	917	13.5	448	7.9	303	8.7
20 years	7,922	8.5	4,383	9.7	3,539	7.4	6,118	9.3	640	6.0	629	9.4	336	5.3	192	5.4

TABLE 22.—ILLITERACY OF THE POPULATION 10 YEARS OF AGE AND OVER, BY AGE PERIODS, FOR THE STATE: 1920.

[See also Table 4.]

SEX AND AGE PERIOD.	ALL CLASSES: 1920			NATIVE WHITE.									FOREIGN-BORN WHITE.			NEGRO.		
				Native parentage.			Foreign parentage.			Mixed parentage.								
	Total number.	Illiterate.		Total number.	Illiterate.		Total number.	Illiterate.		Total number.	Illiterate.		Total number.	Illiterate.		Total number.	Illiterate.	
		Number.	Per cent.		Number.	Per cent.		Number.	Per cent.		Number.	Per cent.		Number.	Per cent.		Number.	Per cent.
10 years and over	**4,624,456**	**131,006**	**2.8**	**2,864,260**	**28,535**	**1.0**	**613,529**	**3,659**	**0.6**	**317,584**	**1,532**	**0.5**	**669,924**	**84,387**	**12.6**	**157,912**	**12,715**	**8.1**
Male	2,382,040	72,027	3.0	1,453,254	16,614	1.1	299,949	1,834	0.6	154,668	889	0.6	386,901	45,985	11.9	86,147	7,141	8.3
Female	2,242,416	58,379	2.6	1,411,006	11,921	0.8	313,580	1,825	0.6	162,916	643	0.4	283,023	38,402	13.6	71,765	5,574	7.8
21 years and over	**3,558,481**	**126,645**	**3.6**	**2,100,309**	**26,100**	**1.2**	**465,528**	**3,258**	**0.7**	**242,037**	**1,388**	**0.6**	**622,523**	**83,415**	**13.4**	**126,940**	**12,316**	**9.7**
Male	1,847,319	70,102	3.8	1,068,943	15,104	1.4	226,454	1,616	0.7	116,523	800	0.7	363,504	45,527	12.5	70,853	6,896	9.7
Female	1,711,162	56,543	3.3	1,031,366	10,996	1.1	239,074	1,640	0.7	125,514	588	0.5	259,019	37,888	14.6	56,087	5,420	9.7
Both sexes:																		
10 to 14 years	508,329	1,334	0.3	364,863	941	0.3	79,349	170	0.2	34,638	60	0.2	15,964	97	0.6	13,494	66	0.5
15 to 24 years	965,313	9,579	1.0	672,593	2,634	0.4	115,946	400	0.3	69,073	156	0.2	72,741	5,418	7.4	34,711	945	2.7
25 to 34 years	990,126	31,529	3.2	599,325	3,220	0.5	110,760	376	0.3	67,630	147	0.2	171,229	25,887	15.1	40,813	1,859	4.6
35 to 44 years	819,078	31,476	3.8	465,297	3,851	0.8	97,844	330	0.3	61,632	177	0.3	161,066	24,497	15.2	32,961	2,582	7.8
45 to 54 years	614,798	23,132	3.8	339,485	5,190	1.5	99,357	524	0.5	45,771	294	0.6	109,416	14,241	13.0	20,576	2,849	13.8
55 to 64 years	403,463	15,991	4.0	225,002	5,479	2.4	74,584	838	1.1	24,266	309	1.3	70,791	7,416	10.5	8,710	1,915	22.0
65 years and over	319,437	17,601	5.5	194,932	7,047	3.6	35,464	1,015	2.9	14,470	386	2.7	68,250	6,736	9.9	6,295	2,412	38.3
Male:																		
10 to 14 years	256,614	782	0.3	184,613	559	0.3	39,753	94	0.2	17,604	31	0.2	8,032	55	0.7	6,597	43	0.7
15 to 24 years	486,540	5,168	1.1	339,281	1,684	0.5	57,263	199	0.3	34,203	105	0.3	37,754	2,549	6.8	17,825	610	3.4
25 to 34 years	514,786	17,567	3.4	302,834	2,057	0.7	54,646	178	0.3	31,913	93	0.3	103,392	14,062	13.6	21,665	1,141	5.3
35 to 44 years	433,101	18,622	4.3	237,768	2,356	1.0	47,651	180	0.4	29,315	108	0.4	99,144	14,431	14.6	18,977	1,509	8.0
45 to 54 years	325,668	13,836	4.2	177,039	3,107	1.8	48,113	299	0.6	22,654	185	0.8	65,086	8,544	13.1	12,593	1,668	13.2
55 to 64 years	207,099	8,420	4.1	115,046	3,149	2.7	35,699	435	1.2	12,026	172	1.4	39,297	3,661	9.3	4,924	971	19.7
65 years and over	155,881	8,035	5.2	95,034	3,607	3.8	16,703	447	2.7	6,895	195	2.8	33,866	2,615	7.7	3,364	1,167	34.7
Female:																		
10 to 14 years	251,715	552	0.2	180,250	382	0.2	39,596	76	0.2	17,034	29	0.2	7,932	42	0.5	6,897	23	0.3
15 to 24 years	478,773	4,411	0.9	333,312	950	0.3	58,683	201	0.3	34,870	51	0.1	34,987	2,869	8.2	16,886	335	2.0
25 to 34 years	475,340	13,962	2.9	296,491	1,163	0.4	56,114	198	0.4	35,717	54	0.2	67,837	11,825	17.4	19,148	718	3.7
35 to 44 years	385,977	12,854	3.3	227,529	1,495	0.7	50,193	150	0.3	32,317	69	0.2	61,922	10,066	16.3	13,984	1,073	7.7
45 to 54 years	289,130	9,296	3.2	162,446	2,083	1.3	51,244	225	0.4	23,117	109	0.5	44,330	5,697	12.9	7,983	1,181	14.8
55 to 64 years	196,364	7,571	3.9	109,956	2,330	2.1	38,885	403	1.0	12,240	137	1.1	31,494	3,755	11.9	3,786	944	24.9
65 years and over	163,556	9,566	5.8	99,898	3,440	3.4	18,761	568	3.0	7,575	191	2.5	34,384	4,121	12.0	2,931	1,245	42.5

TABLE 23.—COUNTRY OF ORIGIN AND MOTHER TONGUE OF THE FOREIGN WHITE STOCK, FOR THE STATE: 1920.

[Figures for country of origin relate to countries as constituted prior to the World War.]

COUNTRY OF ORIGIN.	Total foreign white stock: 1920.	Foreign-born white—Birthplace of father.	NATIVE WHITE OF FOREIGN OR MIXED PARENTAGE.			
			Total.	Both parents foreign.	Father foreign.	Mother foreign.
Total	**1,902,771**	**678,697**	**1,224,074**	**838,251**	**261,637**	**124,186**
Northwestern Europe:						
England	131,502	43,611	87,891	34,214	34,129	19,548
Scotland	35,034	13,341	21,693	8,843	8,065	4,785
Wales	29,574	7,717	21,857	11,426	6,662	3,769
Ireland	151,698	34,351	117,347	72,140	28,279	16,928
Norway	3,181	1,474	1,707	1,018	432	257
Sweden	16,505	7,335	9,170	6,549	1,728	893
Denmark	5,399	2,358	3,041	1,664	977	400
Netherlands	8,055	2,580	5,475	2,866	1,863	746
Belgium	3,883	1,927	1,956	1,110	611	235
Luxemburg	1,146	272	874	445	324	105
Switzerland	35,235	9,589	25,646	11,894	9,531	4,221
France	20,274	4,914	15,360	6,264	6,500	2,596
Central and Eastern Europe:						
Germany	572,756	126,506	446,250	278,752	119,176	48,322
Austria	246,890	119,801	127,089	111,952	10,250	4,887
Hungary	183,466	102,795	80,671	75,679	3,702	1,290
Russia	150,074	79,872	70,202	62,582	6,107	1,513
Finland	12,764	6,448	6,316	5,845	265	206
Rumania	12,928	9,342	3,586	3,358	169	59
Bulgaria, Serbia, and Montenegro	7,749	6,059	1,690	1,583	99	8
Turkey in Europe	2,125	1,953	172	149	22	1
Southern Europe:						
Greece	14,624	12,538	2,086	1,589	476	21
Italy	119,501	60,239	59,262	53,541	5,282	439
Spain	1,607	1,312	295	132	115	48
Portugal	374	151	223	157	59	7
Europe, not specified	532	152	380	255	94	31
Asia:						
Turkey in Asia	8,748	5,316	3,432	3,143	235	54
All other countries	369	179	190	39	89	62
America:						
Canada—French	4,030	1,137	2,893	1,113	1,134	646
Canada—Other	46,456	13,554	32,902	6,994	14,338	11,520
Newfoundland	329	131	198	98	54	46
West Indies[1]	566	347	219	32	100	87
Mexico	1,019	871	148	52	60	36
Central and South America	374	187	187	45	61	81
All other	1,570	338	1,232	294	599	339
Of mixed foreign parentage	72,434	.....	72,434	72,434	.....	.....

MOTHER TONGUE.	Total foreign white stock: 1920.	Foreign-born white.	NATIVE WHITE OF FOREIGN OR MIXED PARENTAGE.			
			Total.	Both parents foreign.	Father foreign.	Mother foreign.
Total	**1,902,771**	**678,697**	**1,224,074**	**838,251**	**261,637**	**124,186**
English and Celtic	419,481	115,716	303,765	153,858	92,666	57,241
Germanic:						
German	652,728	159,325	493,403	312,381	128,097	52,925
Dutch and Frisian	8,329	2,692	5,637	2,972	1,932	733
Flemish	1,771	866	905	596	216	93
Scandinavian:						
Swedish	16,422	7,313	9,109	6,589	1,653	867
Norwegian	3,065	1,422	1,643	989	420	234
Danish	5,227	2,280	2,947	1,618	939	390
Latin and Greek:						
Italian	121,511	61,322	60,189	54,373	5,356	460
French	32,578	8,606	23,972	10,311	9,740	3,921
Spanish	3,277	2,689	588	240	206	142
Portuguese	457	199	258	171	61	26
Rumanian	16,576	12,486	4,090	3,918	143	29
Greek	15,376	13,216	2,160	1,668	474	18
Slavic and Lettic:						
Polish	138,106	62,508	75,598	67,143	6,755	1,700
Czech	59,206	24,127	35,079	28,607	3,807	2,665
Slovak	78,982	37,640	41,342	38,483	2,229	630
Russian[2]	31,318	16,940	14,378	12,935	1,107	336
Ruthenian	6,213	4,376	1,837	1,794	27	16
Slovenian	39,012	19,798	19,214	18,236	785	193
Serbo-Croatian	25,595	17,070	8,525	8,219	262	44
Bulgarian	3,418	3,176	242	181	56	5
Slavic, not specified	18	7	11	11	.....	.....
Lithuanian and Lettish	10,532	6,048	4,484	4,210	223	51
Unclassified:						
Yiddish and Hebrew	57,039	30,306	26,733	24,409	1,828	496
Magyar	97,962	55,874	42,088	39,597	1,877	614
Finnish	12,491	6,278	6,213	5,764	249	200
Armenian	1,028	902	126	76	49	1
Syrian and Arabic	7,159	3,984	3,175	2,979	165	31
Turkish	506	480	26	21	5	.....
Albanian	456	414	42	38	4	.....
All other	103	70	33	23	5	5
Unknown	1,505	567	938	517	301	120
Of mixed mother tongue	35,324	.....	35,324	35,324	.....	.....

[1] Except possessions of the United States. [2] Probably includes a considerable proportion of Hebrews erroneously reported as of Russian mother tongue.

TABLE 24.—OWNERSHIP OF HOMES, FOR COUNTIES AND PLACES HAVING 10,000 INHABITANTS OR MORE: 1920.

COUNTY OR CITY.	Total homes.	Rented.	OWNED.				Tenure unknown.
			Total.	Free.	Encumbered.	Unknown.	
The state	**1,414,068**	**673,858**	**719,097**	**432,804**	**271,872**	**14,421**	**21,113**
COUNTIES.							
Adams	5,531	1,904	3,539	2,889	604	46	88
Allen	16,997	7,519	9,195	4,687	4,246	262	283
Ashland	6,931	2,543	4,353	3,313	972	68	35
Ashtabula	16,698	5,551	10,920	6,051	4,766	103	227
Athens	11,618	5,283	6,159	4,905	1,146	108	176
Auglaize	7,459	2,600	4,653	3,425	1,167	61	206
Belmont	21,383	10,601	10,016	6,974	2,653	389	766
Brown	6,038	1,808	4,147	3,435	673	39	83
Butler	21,294	10,051	10,795	5,777	4,734	284	448
Carroll	4,117	1,195	2,817	2,256	543	18	105
Champaign	7,000	2,891	3,850	2,721	1,069	60	259
Clark	20,491	10,427	9,682	5,109	4,186	387	382
Clermont	7,766	2,534	5,127	3,785	1,309	33	105
Clinton	6,338	2,616	3,562	2,144	628	790	160
Columbiana	20,836	8,818	11,664	7,250	4,148	266	354
Coshocton	7,745	2,585	5,067	3,753	1,241	73	93
Crawford	9,493	3,709	5,712	4,252	1,435	25	72
Cuyahoga	218,519	131,611	84,503	34,866	48,668	969	2,405
Darke	10,993	4,423	6,427	4,397	1,941	89	143
Defiance	6,406	2,250	4,057	2,743	1,255	59	99
Delaware	6,992	2,529	4,350	3,085	1,224	41	113
Erie	10,255	3,811	6,274	4,103	1,876	295	170
Fairfield	10,326	3,906	6,314	4,668	1,620	26	106
Fayette	5,712	2,851	2,713	2,036	576	101	148
Franklin	70,444	41,366	28,184	14,108	13,855	221	894

COUNTY OR CITY.	Total homes.	Rented.	OWNED.				Tenure unknown.
			Total.	Free.	Encumbered.	Unknown.	
COUNTIES—con.							
Fulton	6,288	2,102	4,048	2,790	1,189	69	138
Gallia	5,376	1,571	3,709	2,998	649	62	96
Geauga	3,937	1,056	2,791	1,818	920	53	90
Greene	8,141	3,739	4,073	2,396	989	688	329
Guernsey	10,931	4,008	6,753	5,004	1,690	59	170
Hamilton	129,020	85,253	42,664	23,508	18,805	351	1,103
Hancock	10,430	4,174	6,122	4,806	1,274	42	134
Hardin	7,922	3,267	4,567	3,277	1,237	53	88
Harrison	5,049	1,689	3,271	2,707	503	61	89
Henry	5,844	2,172	3,559	2,769	737	53	113
Highland	7,646	2,652	4,785	3,549	1,178	58	209
Hocking	5,509	2,491	2,954	2,433	493	28	64
Holmes	4,225	1,249	2,922	2,270	604	48	54
Huron	8,822	3,112	5,584	3,949	1,530	105	126
Jackson	6,472	2,081	4,236	3,528	668	40	155
Jefferson	17,235	9,146	7,410	4,918	2,204	288	679
Knox	8,285	2,980	5,192	3,914	1,239	39	113
Lake	7,093	2,531	4,403	2,576	1,687	140	159
Lawrence	8,797	3,408	5,127	3,534	1,504	89	262
Licking	15,442	6,237	9,018	5,970	2,891	157	187
Logan	8,285	3,022	5,055	3,115	1,866	74	208
Lorain	21,354	8,582	12,271	7,686	4,441	144	501
Lucas	65,917	31,589	33,581	16,599	16,578	404	747
Madison	5,152	2,701	2,247	1,272	443	532	204
Mahoning	40,478	19,316	20,695	10,013	10,436	246	467

TABLE 24.—OWNERSHIP OF HOMES, FOR COUNTIES AND PLACES HAVING 10,000 INHABITANTS OR MORE: 1920—Con.

COUNTY OR CITY.	Total homes.	Rented.	OWNED.				Tenure unknown.
			Total.	Free.	Encumbered.	Unknown.	
COUNTIES—con.							
Marion	10,988	4,799	6,078	3,543	2,486	49	111
Medina	6,912	2,140	4,697	3,226	1,417	54	75
Meigs	6,713	2,142	4,460	3,939	494	27	111
Mercer	6,144	1,983	4,040	2,746	1,168	126	121
Miami	13,013	5,614	7,199	4,509	2,324	366	200
Monroe	4,964	1,385	3,463	2,939	487	37	116
Montgomery	51,195	26,807	23,932	10,981	12,716	235	456
Morgan	3,949	1,115	2,792	2,240	529	23	42
Morrow	4,406	1,558	2,800	2,130	656	14	48
Muskingum	15,480	6,592	8,715	6,217	2,394	104	173
Noble	4,392	1,095	3,225	2,657	534	34	72
Ottawa	5,478	1,849	3,556	2,504	794	258	73
Paulding	4,572	1,699	2,809	1,659	1,044	106	64
Perry	8,632	3,454	5,131	4,083	989	59	47
Pickaway	6,350	3,116	3,187	2,395	769	23	47
Pike	3,273	1,140	2,082	1,694	353	35	51
Portage	9,351	3,066	6,107	4,023	1,992	92	178
Preble	6,500	2,515	3,926	2,810	1,085	31	59
Putnam	6,547	2,071	4,367	2,939	1,271	157	109
Richland	13,949	5,404	8,351	5,557	2,715	79	194
Ross	10,183	4,769	5,295	4,046	1,210	39	119
Sandusky	9,807	3,613	6,030	3,988	1,708	334	164
Scioto	14,470	6,968	7,236	4,554	2,452	230	266
Seneca	11,303	4,535	6,488	4,700	1,571	217	280
Shelby	6,536	2,742	3,685	2,517	1,039	129	109
Stark	41,870	17,129	24,092	13,515	10,048	529	649
Summit	62,495	31,034	30,536	11,445	18,490	601	925
Trumbull	19,874	7,974	11,595	6,799	4,580	216	305
Tuscarawas	15,615	5,559	9,896	7,199	2,538	159	160
Union	5,651	1,966	3,505	2,190	879	436	180
Van Wert	7,203	2,551	4,541	3,027	1,452	62	111
Vinton	2,885	863	1,969	1,728	207	34	53
Warren	6,795	2,978	3,585	2,356	866	363	232
Washington	11,155	3,874	7,073	5,494	1,488	91	208
Wayne	10,739	3,557	6,981	5,255	1,654	72	201
Williams	6,883	2,497	4,275	3,144	1,037	94	111
Wood	11,589	4,398	6,939	5,344	1,410	185	252
Wyandot	5,175	1,797	3,342	2,581	736	25	36
CITIES, ETC.							
Akron	44,195	24,081	19,504	6,703	12,376	425	610
Ward 1	5,213	2,772	2,373	784	1,563	26	68
Ward 2	2,536	1,704	756	387	306	63	76
Ward 3	4,356	2,039	2,241	1,041	1,160	40	76
Ward 4	4,595	2,791	1,756	586	1,147	23	48
Ward 5	7,584	4,438	3,043	816	2,190	37	103
Ward 6	9,843	5,039	4,682	1,173	3,409	100	122
Ward 7	6,652	3,720	2,849	1,097	1,695	57	83
Ward 8	3,416	1,578	1,804	819	906	79	34
Alliance	5,311	2,564	2,660	1,465	1,072	123	87
Ashtabula	5,314	2,130	3,122	1,264	1,846	12	62
Barberton	4,196	1,965	2,150	1,025	1,098	27	81
Bellaire	3,439	2,168	1,164	772	343	49	107
Bucyrus	2,852	1,347	1,493	1,066	421	6	12
Cambridge	3,384	1,483	1,849	1,131	704	14	52
Canton	20,496	9,284	10,883	4,702	5,888	293	329
Ward 1	1,910	1,090	810	538	267	5	10
Ward 2	3,826	1,540	2,212	859	1,343	10	74
Ward 3	1,879	1,094	751	325	426	.....	34
Ward 4	2,023	1,142	815	338	464	13	66
Ward 5	2,931	1,416	1,475	693	762	20	40
Ward 6	4,215	1,919	2,226	905	1,123	198	70
Ward 7	3,712	1,083	2,594	1,044	1,503	47	35
Chillicothe	4,298	2,094	2,133	1,553	561	19	71
Cincinnati	106,239	75,092	30,266	17,040	12,935	291	881
Ward 1	4,241	2,610	1,505	975	605	15	36
Ward 2	7,426	2,954	4,423	1,808	2,583	32	49
Ward 3	6,190	3,687	2,467	1,395	1,002	70	36
Ward 4	4,154	3,386	729	468	258	3	39
Ward 5	3,686	3,278	388	307	73	8	20
Ward 6	2,585	2,465	98	77	19	2	22
Ward 7	3,626	3,431	142	98	35	9	53
Ward 8	2,579	2,332	223	164	59	.....	24
Ward 9	4,433	3,162	1,192	805	382	5	79
Ward 10	3,862	3,383	450	296	148	6	29
Ward 11	4,571	3,218	1,336	836	493	7	17
Ward 12	5,016	3,320	1,668	1,047	611	10	28
Ward 13	4,873	2,649	2,203	1,303	891	9	21
Ward 14	3,617	3,269	9	252	86	1	9
Ward 15	3,768	3,373	346	203	143	.....	49
Ward 16	4,041	3,743	26	172	86	6	34
Ward 17	3,770	3,409		235	74	22	30
Ward 18	3,424	3,297	92	59	31	2	35
Ward 19	3,608	2,453	1,136	730	402	4	19
Ward 20	5,927	3,064	2,831	1,308	1,497	26	32
Ward 21	3,085	2,693	367	277	89	1	25
Ward 22	2,798	2,286	494	347	145	2	18
Ward 23	4,133	2,294	1,758	905	841	12	81
Ward 24	4,420	2,150	2,214	1,216	980	18	56
Ward 25	3,560	1,946	1,586	984	593	9	28
Ward 26	2,846	1,240	1,594	773	809	12	12
CITIES, ETC.—con.							
Cleveland	182,692	117,374	63,502	25,777	37,075	650	1,816
Ward 1	6,353	3,239	3,085	1,215	1,863	7	29
Ward 2	8,343	3,636	4,625	1,795	2,808	22	82
Ward 3	5,503	3,636	1,820	884	795	31	47
Ward 4	5,748	4,000	1,702	804	887	11	46
Ward 5	5,284	2,879	2,358	1,222	1,115	21	47
Ward 6	8,540	3,626	4,879	1,967	2,899	13	35
Ward 7	7,619	5,259	2,255	1,032	1,209	14	105
Ward 8	5,061	4,014	997	565	430	2	50
Ward 9	3,535	3,354	72	50	17	5	109
Ward 10	5,783	4,873	827	428	324	75	83
Ward 11	6,546	5,918	549	195	335	19	79
Ward 12	7,568	6,454	938	243	687	8	176
Ward 13	5,550	3,091	2,376	1,539	848	19	83
Ward 14	7,015	3,994	2,985	1,392	1,586	7	36
Ward 15	10,938	4,978	5,853	1,917	3,905	31	107
Ward 16	13,783	8,189	5,473	1,736	3,677	60	121
Ward 17	6,067	4,877	1,106	433	641	32	84
Ward 18	6,040	4,623	1,391	671	714	6	26
Ward 19	6,381	4,542	1,794	967	792	35	45
Ward 20	5,583	4,052	1,474	906	528	40	57
Ward 21	5,098	3,268	1,779	942	811	26	51
Ward 22	5,621	4,520	1,056	512	518	26	45
Ward 23	6,975	5,248	1,674	763	899	12	53
Ward 24	7,677	4,543	3,113	798	2,303	12	21
Ward 25	5,827	3,310	2,470	1,076	1,372	22	47
Ward 26	14,254	7,251	6,851	1,615	5,142	94	152
Cleveland Heights village	3,825	1,377	2,385	886	1,496	3	63
Columbus	58,913	36,895	21,258	9,936	11,177	145	760
Ward 1	4,001	2,300	1,643	686	955	2	58
Ward 2	2,992	2,198	741	548	188	5	53
Ward 3	4,347	2,102	2,190	984	1,201	5	55
Ward 4	3,645	2,350	1,252	750	486	16	43
Ward 5	4,572	2,496	2,022	1,085	918	19	54
Ward 6	3,902	2,300	1,518	707	805	6	84
Ward 7	3,417	2,509	868	551	310	7	40
Ward 8	2,796	2,454	281	200	74	7	61
Ward 9	2,083	1,934	120	72	47	1	29
Ward 10	3,113	2,092	980	503	474	3	41
Ward 11	4,251	1,716	2,497	704	1,776	17	38
Ward 12	2,745	2,320	379	224	150	5	46
Ward 13	4,455	2,932	1,458	608	830	20	65
Ward 14	2,917	2,185	693	405	282	6	39
Ward 15	3,235	1,974	1,238	639	586	13	23
Ward 16	6,442	3,033	3,378	1,270	2,095	13	31
Coshocton	2,936	1,275	1,622	1,005	581	26	39
Cuyahoga Falls village	2,416	856	1,530	639	879	12	30
Dayton	38,138	21,997	15889	6,526	9,196	167	252
Ward 1	2,000	1,633	353	244	103	6	14
Ward 2	2,189	1,374	805	205	503	7	10
Ward 3	2,754	1,598	1,137	491	643	3	19
Ward 4	4,323	2,282	2,023	826	1,176	21	18
Ward 5	3,214	1,723	1,473	659	811	3	18
Ward 6	4,152	21219	1,898	677	1,202	19	35
Ward 7	3,729	2,313	1,351	468	818	68	62
Ward 8	2,672	1,986	676	401	263	12	10
Ward	3,101	1,882	1,208	609	589	10	11
Ward 10	4,477	1,681	2,789	810	1,974	5	7
Ward 11	2,875	1,698	1,150	543	596	11	27
Ward 12	2,652	1,608	1,023	503	518	2	21
East Cleveland	7,122	3,793	3,268	1,008	2,249	11	61
East Liverpool	5,315	2,921	2,309	955	1,216	138	85
East Youngstown village	2,023	1,274	732	248	484	.....	17
Elyria	4,980	2,104	2,800	1,638	1,137	25	76
Findlay	4,937	2,033	2,852	2,233	600	19	52
Fremont	3,374	1,347	1,968	1,315	618	35	59
Hamilton	9,706	4,871	4,547	2,223	2,174	150	288
Ironton	3,432	1,518	1,794	1,002	745	47	120
Kenmore village	2,970	1,174	1,752	368	1,369	15	44
Lakewood	10,537	4,442	5,984	2,264	3,594	126	111
Lancaster	3,899	1,754	2,097	1,411	679	7	48
Lima	10,659	5,475	5,017	1,887	2,972	158	167
Lorain	8,004	3,687	4,050	2,225	1,801	24	267
Mansfield	7,215	3,080	4,046	2,443	1,558	45	89
Marietta	4,114	1,834	2,225	1,512	682	31	55
Marion	7,231	3,238	3,924	1,920	1,986	18	69
Martins Ferry	2,779	1,522	1,197	859	331	7	60
Massillon	4,374	1,690	2,619	1,630	967	16	65
Middletown	5,609	2,764	2,783	1,160	1,584	39	62
New Philadelphia	2,748	1,054	1,659	1,268	385	6	35
Newark	7,322	3,569	3,681	2,102	1,510	69	72
Niles	2,962	1,445	1,483	839	635	9	34
Norwood	6,412	3,323	3,044	1,221	1,815	8	45
Piqua	4,027	1,811	2,156	1,302	800	54	60
Portsmouth	7,967	4,238	3,578	1,748	1,664	166	151
Salem	2,677	1,049	1,595	903	585	17	33
Sandusky	6,034	2,393	3,561	2,246	1,109	206	80
Springfield	15,484	8,392	6,798	3,292	3,363	143	294
Ward 1	2,312	971	1,293	550	718	25	48
Ward 2	2,279	1,203	1,041	456	561	24	35
Ward 3	2,227	1,059	1,105	590	509	6	63
Ward 4	1,834	1,470	310	242	65	3	54
Ward 5	2,467	1,299	1,119	553	513	53	49
Ward 6	2,202	1,257	927	470	450	7	18
Ward 7	2,163	1,133	1,003	431	547	25	27
Steubenville	6,516	3,864	2414	1,424	935	55	238
Tiffin	3,805	1,525	2,227	1,480	726	21	53

TABLE 24.—OWNERSHIP OF HOMES, FOR COUNTIES AND PLACES HAVING 10,000 INHABITANTS OR MORE: 1920—Con.

COUNTY.	Total homes.	Rented.	OWNED.				Tenure unknown.
			Total.	Free.	Encumbered.	Unknown.	
CITIES, ETC.—con.							
Toledo	57,951	29,009	28,295	13,844	14,182	269	647
Ward 1	3,670	1,823	1,818	898	913	7	29
Ward 2	3,215	2,383	795	466	305	24	37
Ward 3	4,544	1,825	2,664	1,308	1,337	19	55
Ward 4	4,858	2,592	2,232	1,187	1,023	22	34
Ward 5	3,263	2,571	631	412	196	23	61
Ward 6	1,438	1,295	70	40	18	12	73
Ward 7	4,533	1,973	2,525	1,416	1,084	25	35
Ward 8	5,306	2,222	3,056	1,120	1,924	12	28
Ward 9	4,062	1,850	2,172	1,029	1,123	20	40
Ward 10	3,265	1,133	2,108	1,198	894	16	24
Ward 11	2,759	1,929	760	506	250	4	70
Ward 12	3,265	1,622	1,601	915	651	35	42
Ward 13	4,484	1,508	2,919	1,123	1,785	11	57
Ward 14	3,327	1,307	2,010	801	1,207	2	10
Toledo—Continued.							
Ward 15	3,500	1,757	1,715	955	730	30	28
Ward 16	2,462	1,219	1,219	470	742	7	24
Warren	6,561	2,917	3,566	1,575	1,936	55	78
Youngstown	28,699	14,821	13,561	6,096	7,319	146	317
Ward 1	2,891	1,298	1,557	805	707	45	36
Ward 2	3,753	2,429	1,282	552	716	14	42
Ward 3	3,051	1,642	1,388	606	774	8	21
Ward 4	4,794	2,376	2,374	810	1,548	16	44
Ward 5	3,267	1,567	1,652	689	941	22	48
Ward 6	2,935	1,882	1,024	587	422	15	29
Ward 7	1,926	981	922	551	363	8	23
Ward 8	2,815	1,345	1,437	744	683	10	33
Ward 9	3,267	1,301	1,925	752	1,165	8	41
Zanesville	7,958	4,362	3,556	2,331	1,200	25	40

TABLE 25.—TOTAL MALES AND FEMALES 10 YEARS OF AGE AND OVER ENGAGED IN EACH SELECTED OCCUPATION, CLASSIFIED BY COLOR OR RACE, NATIVITY, AND PARENTAGE, AND AGE PERIODS, FOR THE STATE: 1920.

[Population 10 years of age and over—Total, 4,624,456; males, 2,382,040; females, 2,242,416. Persons gainfully occupied—Total, 2,301,516; males, 1,891,546; females, 409,970. Per cent of persons 10 years of age and over gainfully occupied—Total, 49.8; males, 79.4; females, 18.3.]

SEX AND OCCUPATION.	Total.	COLOR OR RACE, NATIVITY, AND PARENTAGE.					AGE PERIODS.					
		Native white.		Foreign-born white.	Negro.	Ind., Chi., Jap., and all other.	10 to 17 years.	18 and 19 years.	20 to 24 years.	25 to 44 years (includes age unknown).	45 to 64 years.	65 years and over.
		Native parentage.	Foreign or mixed parentage.									
MALES	**1,891,546**	**1,111,862**	**355,650**	**348,421**	**74,622**	**991**	**67,138**	**75,257**	**234,050**	[1] **926,543**	**499,456**	**89,102**
Agriculture, forestry, and animal husbandry	**349,997**	**277,403**	**50,829**	**17,827**	**3,929**	**9**	**12,917**	**12,312**	**33,232**	**137,167**	**121,237**	**33,132**
Corn shellers, hay balers, grain threshers, etc	1,350	1,037	178	16	19	.....	28	42	134	700	398	48
Dairy farm laborers	1,990	1,376	378	212	24	.....	248	185	393	769	305	90
Dairy farmers	4,447	3,046	833	559	9	.....	.....	16	142	2,053	1,892	344
Farm foremen, general farms	2,843	2,314	454	158	16	1	.....	30	159	1,172	1,074	408
Farm laborers (home farm)	28,524	25,168	2,840	309	207	.....	7,724	5,017	8,171	6,269	1,053	290
Farm laborers (working out)	70,642	59,446	6,883	2,531	1,829	6	4,474	5,939	14,057	25,509	15,751	4,912
Farmers, general farms	222,152	174,358	35,226	11,058	1,509	1	.....	714	9,005	94,019	93,894	24,520
Florists	650	409	192	146	3	.....	.....	2	26	291	273	58
Fruit growers	1,195	866	330	195	4	.....	.....	.....	18	393	604	180
Garden laborers	3,024	1,888	676	844	116	.....	217	132	327	978	923	447
Gardeners	6,203	3,610	1,542	972	79	.....	.....	22	138	2,015	2,798	1,230
Greenhouse laborers	1,335	660	354	272	49	.....	99	56	163	557	359	101
Lumbermen, raftsmen, and woodchoppers	1,110	977	80	37	16	.....	38	45	124	510	336	57
Stock raisers	978	821	116	38	3	.....	.....	3	25	351	448	151
All other occupations	3,554	2,230	797	480	46	1	89	109	350	1,581	1,129	296
Extraction of minerals	**59,359**	**34,068**	**7,247**	**16,387**	**1,654**	**3**	**2,881**	**2,868**	**6,896**	**30,583**	**14,552**	**1,579**
Coal mine operatives	47,789	25,923	5,770	14,705	1,389	2	2,589	2,496	5,820	24,720	10,990	1,174
Foremen and overseers	1,324	875	243	197	9	.....	.....	7	57	714	506	40
Managers	811	535	180	96	.....	.....	.....	3	34	416	329	29
Oil and gas well operatives	3,879	3,456	356	55	12	.....	79	140	457	2,132	991	80
Operators	1,168	827	259	81	1	.....	.....	3	29	494	556	86
Quarry operatives	3,201	1,846	311	859	184	1	167	160	379	1,483	887	125
All other occupations	1,187	606	128	394	59	.....	46	59	120	624	293	45
Manufacturing and mechanical industries	**857,307**	**429,237**	**161,554**	**225,382**	**41,021**	**113**	**29,016**	**36,512**	**115,703**	**447,534**	**200,580**	**27,962**
Apprentices to building and hand trades:												
Machinists' apprentices [2]	3,611	2,088	1,195	317	11	.....	2,975	403	193	37	3	.....
Other apprentices to building and hand trades	1,927	1,220	542	147	17	1	1,505	181	142	38	1	.....
Apprentices, other	3,982	2,531	1,140	280	30	1	2,721	875	282	94	10	.....
Bakers	5,657	1,954	1,112	2,525	66	.....	123	260	796	3,141	1,216	121
Blacksmiths	12,858	7,245	2,266	3,156	191	.....	.....	146	769	5,880	5,003	1,060
Boiler makers	5,273	2,687	1,222	1,300	64	.....	.....	133	639	3,209	1,225	67
Brass molders, founders, and casters	727	261	192	239	35	.....	.....	20	64	475	158	10
Brick and stone masons	9,563	3,945	1,947	3,229	440	2	.....	87	645	4,896	3,230	705
Buffers and polishers (metal)	3,285	1,613	360	764	48	.....	101	141	407	1,959	637	40
Builders and building contractors	7,051	4,027	1,761	1,107	156	.....	.....	8	145	3,295	3,204	399
Cabinetmakers	2,986	1,031	513	1,427	15	.....	.....	60	157	1,295	1,157	317
Carpenters	54,069	33,183	9,271	10,912	699	4	168	603	3,273	24,906	20,487	4,632
Compositors, linotypers, and typesetters	7,220	4,292	2,160	713	55	.....	186	352	1,175	3,636	1,692	179
Coopers	1,139	462	280	363	34	.....	13	19	67	449	457	134
Cranemen, derrickmen, hoistmen, etc	5,019	2,533	917	1,415	154	.....	86	234	973	3,128	576	22
Electricians	16,247	10,821	3,847	1,491	87	1	.....	1,073	3,893	9,701	1,507	73
Engineers (stationary)	17,750	12,046	3,423	2,002	275	4	41	160	1,044	9,134	6,510	861
Engravers	814	402	315	95	2	.....	.....	26	114	490	171	13
Firemen (except locomotive and fire department)	9,180	4,556	1,344	2,245	1,035	.....	68	194	847	4,915	2,889	267
Foremen and overseers (manufacturing)	26,226	14,764	6,808	4,393	261	.....	.....	242	1,765	16,272	7,531	416
Forgemen, hammermen, and welders	3,669	1,934	695	976	63	1	.....	188	751	2,335	372	23
Furnacemen and smeltermen	1,979	744	295	722	218	.....	50	58	226	1,220	402	23
Glass blowers	1,142	569	325	243	5	.....	.....	22	114	701	285	20
Grinders (metal)	2,843	1,388	508	810	137	.....	82	144	539	1,539	488	51
Heaters	3,926	1,963	723	1,169	71	.....	62	108	483	2,509	733	31
Iron molders, founders, and casters	16,031	6,159	2,714	5,762	1,396	.....	.....	336	1,634	10,321	3,534	206
Jewelers and watchmakers (not in factory)	1,353	760	342	241	10	.....	.....	32	153	651	386	131

[1] Includes 1,572 males of unknown age.

[2] Many of the "Machinists' apprentices" probably are machine tenders.

TABLE 25.—TOTAL MALES AND FEMALES 10 YEARS OF AGE AND OVER ENGAGED IN EACH SELECTED OCCUPATION, CLASSIFIED BY COLOR OR RACE, NATIVITY, AND PARENTAGE, AND AGE PERIODS, FOR THE STATE: 1920—Con.

SEX AND OCCUPATION.	Total.	COLOR OR RACE, NATIVITY, AND PARENTAGE.					AGE PERIODS.					
		Native white.		Foreign-born white.	Negro.	Ind., Chi., Jap., and all other.	10 to 17 years.	18 and 19 years.	20 to 24 years.	25 to 44 years (includes age unknown).	45 to 64 years.	65 years and over.
		Native parentage.	Foreign or mixed parentage.									
MALES—Continued.												
Manufacturing and mechanical industries—Con.												
Laborers (not otherwise specified):												
Brass mills	1,362	396	119	628	219	.....	67	73	167	652	356	47
Brick, tile, and terra cotta factories	6,703	3,757	621	1,778	546	1	447	423	1,010	3,153	1,476	194
Building, general, and not specified laborers	32,902	15,838	3,598	6,961	6,497	8	1,049	1,250	3,574	14,203	10,351	2,475
Chemical and allied industries—												
Soap factories	852	395	190	224	43	.....	45	37	108	404	236	22
Other chemical and allied industries	4,941	1,814	604	1,981	539	3	154	229	620	2,461	1,301	176
Cigar and tobacco factories	916	702	106	95	13	.....	65	40	115	338	276	82
Electric light and power plants	1,082	588	120	268	106	.....	58	57	130	486	311	40
Electrical supply factories	2,568	1,085	304	1,080	98	1	174	168	360	1,117	662	87
Food industries—												
Butter, cheese, and condensed milk factories	810	603	88	80	38	1	51	52	125	377	177	28
Flour and grain mills	862	618	96	125	23	.....	26	42	126	391	255	22
Slaughter and packing houses	1,063	262	95	300	405	1	55	61	142	544	238	23
Other food industries	1,935	1,012	276	536	111	.....	181	134	269	796	482	73
Gas works	822	422	94	220	86	.....	28	31	91	415	219	38
Glass factories	2,741	1,518	393	550	280	.....	371	226	352	986	663	143
Helpers in building and hand trades	3,670	1,368	461	784	1,056	1	183	185	385	1,735	1,056	126
Iron and steel industries—												
Agricultural implement factories	897	486	136	174	101	.....	58	53	102	362	275	47
Automobile factories	9,142	2,777	1,292	4,608	462	3	491	526	1,332	4,459	2,019	315
Blast furnaces and steel rolling mills [1]	45,940	8,297	2,772	29,364	5,491	16	1,000	1,647	5,789	28,068	8,897	539
Car and railroad shops	3,411	1,376	335	1,095	605	.....	157	206	438	1,568	914	128
Ship and boat building	1,443	368	239	816	20	.....	49	60	167	777	350	40
Wagon and carriage factories	987	572	185	202	28	.....	74	65	101	344	309	94
Other iron and steel industries	33,286	9,634	3,402	14,562	5,686	2	1,475	1,542	3,760	16,870	8,602	1,037
Lime, cement, and artificial stone factories	1,768	863	276	477	152	.....	72	88	232	837	482	57
Lumber and furniture industries—												
Furniture factories	1,636	875	187	462	112	.....	141	100	196	639	466	94
Saw and planing mills [2]	2,636	2,126	312	159	39	.....	139	156	359	1,032	811	139
Other lumber and furniture industries	2,104	1,129	276	563	136	.....	185	136	255	834	585	109
Paper and pulp mills	3,212	2,075	323	382	432	.....	208	248	587	1,333	724	112
Petroleum refineries	1,012	512	143	314	43	.....	30	38	106	489	307	42
Potteries	4,056	2,872	472	587	124	1	373	233	528	1,817	958	147
Rubber factories	24,837	13,645	1,906	8,544	736	6	303	1,818	6,450	12,845	2,713	208
Textile industries	1,600	667	203	450	280	.....	148	98	211	571	455	117
Tinware, enamelware, etc., factories	1,826	967	286	526	47	.....	211	146	266	726	387	90
Other industries	24,650	8,638	3,111	10,104	2,797	.....	1,616	1,399	3,196	11,633	5,933	873
Lithographers	740	300	323	111	6	.....	13	32	110	403	166	16
Machinists	78,844	42,024	19,411	16,742	651	16	.....	4,261	15,486	44,739	13,145	1,213
Managers and superintendents (manufacturing)	16,267	10,133	4,389	1,739	6	.....	.....	73	805	10,457	4,621	311
Manufacturers	9,527	4,533	2,680	2,295	19	.....	.....	20	265	4,448	4,135	659
Mechanics (not otherwise specified)	16,165	10,547	3,242	1,841	533	2	.....	990	3,868	9,202	1,880	225
Millers (grain, flour, feed, etc.)	1,278	948	201	117	12	.....	.....	13	87	520	558	100
Millwrights	4,420	2,248	993	1,142	36	1	.....	63	365	2,560	1,356	76
Officials (manufacturing)	4,468	2,635	1,381	452	.....	.....	.....	12	112	2,353	1,760	231
Oilers of machinery	1,498	707	298	434	59	.....	49	90	243	702	374	40
Painters, glaziers, and varnishers (building)	16,625	10,540	3,481	2,328	273	3	62	187	1,047	8,320	5,925	1,084
Painters, glaziers, and varnishers (factory)	5,677	2,878	1,368	1,330	101	.....	132	142	514	2,883	1,782	224
Paper hangers	1,691	994	364	223	110	.....	3	16	71	848	654	99
Pattern and model makers	3,906	1,920	1,269	710	7	.....	.....	186	606	2,029	932	153
Plasterers and cement finishers	4,059	2,045	596	654	763	1	.....	26	227	2,076	1,416	314
Plumbers and gas and steam fitters	13,725	7,630	4,133	1,817	144	1	.....	428	2,046	8,546	2,565	140
Pressmen and plate printers (printing)	1,352	752	507	84	9	.....	.....	.....	249	882	207	14
Puddlers	690	247	149	271	23	.....	5	4	37	252	367	25
Rollers and roll hands (metal)	6,803	3,332	1,449	1,912	110	.....	.....	279	1,124	4,373	994	33
Roofers and slaters	806	391	215	133	67	.....	.....	21	91	464	209	21
Sawyers	1,229	925	205	91	8	.....	.....	32	92	539	489	77
Semiskilled operatives (not otherwise specified):												
Brick, tile, and terra cotta factories	1,255	803	181	192	79	.....	64	72	162	617	307	33
Chemical and allied industries	2,569	1,283	693	501	92	.....	128	148	416	1,251	571	55
Cigar and tobacco factories	3,180	1,797	796	552	34	1	165	118	347	1,179	1,071	300
Clothing industries—												
Suit, coat, cloak, and overall factories	2,070	425	539	1,000	106	.....	98	122	286	1,103	418	43
Other clothing industries	1,393	483	411	488	11	.....	109	73	197	697	289	28
Electric light and power plants	1,008	698	195	109	6	.....	45	61	183	575	136	8
Electrical supply factories	3,229	1,905	767	517	40	.....	250	266	664	1,480	516	53
Food industries—												
Butter, cheese, and condensed milk factories	790	549	107	128	6	.....	29	40	127	438	138	18
Candy factories	1,023	471	262	275	14	1	115	96	153	491	145	23
Slaughter and packing houses	2,248	606	496	942	204	.....	59	61	253	1,217	601	57
Other food industries	1,530	856	328	294	48	4	313	85	196	581	313	42
Glass factories	5,559	3,298	1,183	942	136	.....	459	393	820	2,696	1,090	101
Harness and saddle industries	998	514	291	183	10	.....	23	10	43	309	429	184
Iron and steel industries—												
Automobile factories	12,868	6,482	3,135	3,107	141	3	644	802	2,477	6,730	2,042	173
Blast furnaces and steel rolling mills [1]	17,782	7,815	2,945	6,165	857	.....	615	885	2,821	10,426	2,879	156
Car and railroad shops	8,222	4,247	1,204	2,596	174	1	232	345	1,135	4,788	1,609	113
Ship and boat building	1,934	553	558	805	18	.....	69	93	274	1,122	335	41
Wagon and carriage factories	1,206	649	374	179	4	.....	64	50	121	469	386	116
Other iron and steel industries	29,625	14,302	7,388	7,191	737	7	1,821	1,870	4,988	15,048	5,327	571
Liquor and beverage industries	1,101	297	314	477	13	.....	29	24	78	589	340	41
Lumber and furniture industries—												
Furniture factories	3,266	1,769	738	668	91	.....	220	190	426	1,317	917	196
Piano and organ factories	889	468	248	136	37	.....	60	57	109	421	216	26
Saw and planing mills [2]	1,560	984	382	181	13	.....	96	73	147	694	470	80
Other woodworking factories	2,316	1,265	569	463	19	.....	188	122	228	986	653	139

[1] Includes tinplate mills.

[2] Includes box factories (wood).

TABLE 25.—TOTAL MALES AND FEMALES 10 YEARS OF AGE AND OVER ENGAGED IN EACH SELECTED OCCUPATION, CLASSIFIED BY COLOR OR RACE, NATIVITY, AND PARENTAGE, AND AGE PERIODS, FOR THE STATE: 1920—Con.

SEX AND OCCUPATION.	Total.	COLOR OR RACE, NATIVITY, AND PARENTAGE.					AGE PERIODS.					
		Native white.		Foreign-born white.	Negro.	Ind., Chi., Jap., and all other.	10 to 17 years.	18 and 19 years.	20 to 24 years.	25 to 44 years (includes age unknown).	45 to 64 years.	65 years and over.
		Native parentage.	Foreign or mixed parentage.									
MALES—Continued.												
Manufacturing and mechanical industries—Con.												
Semiskilled operatives (not otherwise specified)—Con.												
Metal industries, other than iron and steel—												
Brass mills	1,307	525	430	331	21	.....	89	61	185	661	286	25
Tinware, enamelware, etc., factories	1,561	870	318	347	26	.....	154	103	251	725	290	38
Other metal industries	1,357	692	423	227	15	.....	93	65	198	633	321	47
Paper and pulp mills	2,811	2,107	438	181	84	1	158	269	549	1,292	494	49
Potteries	4,905	3,399	930	557	19	.....	360	302	700	2,515	951	77
Printing, publishing, and engraving	2,070	1,081	723	237	29	.....	348	259	337	730	351	45
Rubber factories	30,804	21,163	3,390	5,969	278	4	876	2,176	8,608	16,627	2,407	110
Shoe factories	6,548	4,260	1,559	681	48	.....	729	555	1,146	3,220	789	109
Tanneries	799	219	203	338	39	.....	31	22	72	379	254	41
Textile industries	2,224	1,168	462	512	81	1	255	162	378	851	468	110
Other industries	18,487	9,012	4,292	4,068	1,113	2	1,127	1,038	2,541	9,539	3,729	513
Shoemakers and cobblers (not in factory)	4,130	1,141	521	2,387	80	1	88	59	231	1,850	1,249	653
Stonecutters	1,023	330	239	442	12	.....	.....	8	36	526	387	66
Structural iron workers (building)	1,881	1,125	474	257	23	2	.....	28	245	1,258	334	16
Tailors	7,795	917	1,178	5,480	218	2	35	77	484	4,444	2,434	321
Tinsmiths and sheet metal workers	6,549	3,409	1,815	1,276	49	.....	.....	202	769	3,701	1,604	273
Toolmakers and die setters and sinkers	6,582	3,248	2,019	1,305	10	.....	.....	332	1,211	4,160	831	48
Upholsterers	2,075	999	672	390	14	.....	50	56	257	1,083	554	75
All other occupations	3,809	1,889	972	838	109	1	39	135	470	2,032	1,004	129
Transportation	**160,339**	**100,356**	**29,735**	**21,181**	**9,059**	**8**	**3,565**	**6,055**	**20,755**	**84,805**	**40,141**	**5,018**
Baggagemen	707	459	152	44	52	.....	.....	27	60	294	280	46
Boiler washers and engine hostlers	1,813	875	265	421	250	2	42	84	209	1,002	443	33
Brakemen	8,195	6,380	1,445	341	29	.....	.....	259	1,695	5,524	603	24
Captains, masters, mates, and pilots	701	330	195	172	4	.....	.....	5	25	312	310	49
Chauffeurs	10,601	5,770	2,373	927	1,531	.....	436	857	2,671	5,685	924	28
Conductors (steam railroad)	6,379	4,463	1,571	345	.....	.....	.....	25	179	3,970	2,101	104
Conductors (street railroad)	4,741	3,253	992	496	.....	.....	7	116	826	3,052	715	25
Draymen, teamsters, and expressmen [1]	26,271	16,445	5,168	2,562	2,095	1	917	1,495	4,278	12,458	6,199	924
Express messengers	604	492	94	18	.....	.....	.....	34	103	309	145	13
Foremen and overseers (steam railroad)	4,349	2,665	905	756	23	.....	.....	25	158	2,172	1,850	144
Foremen and overseers (other transportation industries)	2,233	1,391	520	288	34	.....	.....	25	146	1,168	819	75
Garage keepers and managers	2,339	1,752	434	138	15	.....	.....	27	229	1,601	454	28
Hostlers and stable hands	763	453	126	92	92	.....	36	23	43	240	331	90
Inspectors (steam railroad)	3,595	2,032	810	734	19	.....	11	66	309	2,101	1,018	90
Laborers:												
Garage	1,577	1,035	194	137	211	.....	156	162	357	678	191	33
Road and street building and repairing	5,447	2,287	640	1,400	1,118	2	77	130	428	2,247	2,011	554
Steam railroad	23,554	11,552	2,336	6,938	2,725	3	667	1,063	2,767	11,505	6,802	750
Street railroad	1,775	810	216	627	122	.....	55	63	132	672	713	140
Other transportation industries	1,699	1,020	240	308	131	.....	71	113	247	650	491	127
Locomotive engineers	8,035	5,479	1,978	576	2	.....	.....	.....	174	5,008	2,656	197
Locomotive firemen	5,750	4,420	947	312	71	.....	.....	295	1,730	3,461	244	20
Mail carriers	5,497	3,933	1,135	230	199	.....	106	132	436	2,782	1,758	283
Motormen (street railroad)	4,629	3,131	971	527	.....	.....	1	19	306	2,830	1,433	40
Officials and superintendents (steam railroad)	2,219	1,504	595	119	1	.....	.....	16	85	1,222	837	59
Proprietors and managers of transfer companies	1,225	751	316	107	51	.....	.....	10	75	695	404	41
Proprietors, officials, and managers (not otherwise specified)	1,009	758	195	55	1	.....	.....	8	43	548	377	33
Railway mail clerks	1,111	881	166	21	43	.....	.....	32	55	646	339	39
Sailors and deck hands	1,113	458	300	299	56	.....	55	88	206	488	238	40
Switchmen and flagmen (steam railroad)	6,766	4,381	1,620	729	36	.....	30	129	688	3,565	1,802	552
Telegraph and telephone linemen	2,697	2,106	468	117	6	.....	80	201	589	1,532	285	10
Telegraph operators	4,233	3,391	705	132	5	.....	59	157	596	2,543	830	48
Telephone operators	603	448	121	31	3	.....	55	45	106	280	101	16
Ticket and station agents	1,021	806	185	30	.....	.....	13	40	136	472	325	35
All other occupations	7,088	4,445	1,357	1,152	134	.....	691	284	668	3,095	2,022	328
Trade	**202,635**	**118,233**	**46,803**	**33,849**	**3,680**	**70**	**8,173**	**5,310**	**19,975**	**101,061**	**59,091**	**9,025**
Bankers, brokers, and money lenders:												
Bankers and bank officials	3,229	2,387	662	180	.....	.....	.....	.....	156	1,494	1,247	332
Commercial brokers and commission men	968	508	279	181	.....	.....	.....	4	45	538	335	46
Stockbrokers	1,841	1,322	403	115	1	.....	.....	.....	187	1,101	509	44
Other brokers and money lenders	874	560	209	104	.....	1	.....	.....	61	432	316	65
Clerks in stores [2]	12,600	7,934	3,011	1,521	122	12	1,791	1,274	2,518	4,846	1,885	286
Commercial travelers	11,412	7,799	2,804	792	13	4	.....	76	919	6,462	3,588	367
Deliverymen	10,649	6,531	2,204	1,224	690	.....	863	737	2,057	5,078	1,725	189
Floorwalkers and foremen in stores	1,143	636	320	178	9	.....	.....	10	96	582	404	51
Insurance agents	6,584	4,298	1,403	792	31	.....	.....	31	409	3,365	2,242	537
Laborers (coal yards)	1,091	540	118	160	273	.....	37	40	83	511	366	54
Laborers (elevators)	864	665	127	48	24	.....	14	27	112	414	265	32
Laborers (lumberyards)	2,267	1,146	345	658	118	.....	80	74	186	916	861	150
Laborers (stockyards and warehouses)	918	509	139	143	127	.....	32	40	115	418	273	40
Laborers, porters, and helpers in stores	5,717	2,224	928	1,324	1,239	2	438	277	725	2,452	1,563	262
Meat cutters	2,264	1,230	624	394	16	.....	41	70	289	1,265	546	53
Newsboys	2,890	2,105	563	139	83	.....	2,570	42	43	135	74	26
Officials of insurance companies	764	530	171	60	3	.....	.....	.....	13	425	287	39
Proprietors, officials, and managers (not otherwise specified)	1,933	1,336	465	125	7	.....	.....	8	84	1,060	712	69
Real estate agents and officials	9,875	6,043	2,252	1,535	45	.....	.....	55	609	4,732	3,771	708

[1] Teamsters in agriculture, forestry, and the extraction of minerals are classified with the other workers in those industries, respectively; and drivers for bakeries and laundries are classified with deliverymen in trade.

[2] Many of the "Clerks in stores" probably are "Salesmen."

TABLE 25.—TOTAL MALES AND FEMALES 10 YEARS OF AGE AND OVER ENGAGED IN EACH SELECTED OCCUPATION, CLASSIFIED BY COLOR OR RACE, NATIVITY, AND PARENTAGE, AND AGE PERIODS, FOR THE STATE: 1920—Con.

SEX AND OCCUPATION.	Total.	COLOR OR RACE, NATIVITY, AND PARENTAGE.					AGE PERIODS.					
		Native white.		Foreign-born white.	Negro.	Ind., Chi., Jap., and all other.	10 to 17 years.	18 and 19 years.	20 to 24 years.	25 to 44 years (includes age unknown).	45 to 64 years.	65 years and over.
		Native parentage.	Foreign or mixed parentage.									
MALES—Continued.												
Trade—*Continued.*												
Retail dealers [1]	69,307	34,811	15,733	18,129	606	28	129	520	3,636	35,656	25,376	3,990
Sales agents	2,952	2,008	713	229	.....	2	.....	54	337	1,720	720	121
Salesmen (stores)	44,702	28,672	11,186	4,686	139	19	2,070	1,857	6,759	23,573	9,247	1,196
Undertakers	1,648	1,125	389	75	59	.....	.....	11	107	827	609	94
Wholesale dealers, importers, and exporters	3,187	1,546	942	697	.....	2	.....	3	127	1,582	1,294	181
All other occupations	2,956	1,768	753	360	75	.....	108	100	302	1,477	876	93
Public service (not elsewhere classified)	**31,522**	**17,167**	**8,477**	**4,891**	**961**	**6**	**227**	**1,230**	**3,394**	**12,709**	**11,201**	**2,761**
Detectives	781	460	224	78	18	1	.....	7	59	457	237	21
Firemen (fire department)	3,224	1,634	1,388	200	2	.....	.....	23	408	2,014	745	34
Guards, watchmen, and doorkeepers	7,044	3,365	1,581	1,860	238	.....	21	27	149	1,390	3,963	1,494
Laborers (public service)	3,619	1,477	529	1,041	571	1	86	105	281	1,235	1,481	431
Marshals, probation officers, sheriffs, etc.	912	560	280	67	5	.....	.....	5	19	304	450	134
Officials and inspectors (city and county)	2,725	1,683	806	227	9	.....	.....	.....	90	1,076	1,285	274
Policemen	5,010	2,535	1,814	586	74	1	.....	2	271	2,931	1,678	128
Postmasters	949	711	209	26	3	.....	.....	7	10	372	460	100
Soldiers, sailors, and marines [2]	4,965	3,328	1,022	585	27	3	94	1,044	1,941	1,738	134	14
United States officials (except postmasters)	1,162	786	295	77	4	.....	.....	.....	99	708	314	41
All other occupations	1,131	628	329	144	30	.....	26	10	67	484	454	90
Professional service	**66,016**	**45,021**	**13,231**	**6,369**	**1,368**	**27**	**432**	**1,310**	**7,218**	**35,254**	**18,343**	**3,459**
Architects	1,080	656	288	135	1	.....	.....	.....	80	697	271	32
Artists, sculptors, and teachers of art	1,246	670	338	229	8	1	20	39	161	695	290	41
Chemists, assayers, and metallurgists	2,470	1,662	575	213	15	5	.....	.....	686	1,517	241	26
Civil engineers and surveyors	3,760	2,801	742	208	6	3	.....	.....	502	2,471	689	98
Clergymen	6,439	3,625	1,216	1,037	561	.....	.....	.....	128	2,950	2,763	598
College presidents and professors [3]	1,324	959	232	118	15	.....	.....	.....	59	768	436	61
Dentists	2,924	2,210	522	146	46	.....	.....	.....	231	1,678	904	111
Designers	587	250	131	195	1	1	.....	8	82	359	126	12
Draftsmen	5,312	3,354	1,396	557	5	.....	.....	495	1,533	2,898	349	37
Editors and reporters	1,439	1,037	260	136	6	.....	6	36	180	735	415	67
Electrical engineers	1,609	1,206	310	89	4	.....	.....	.....	202	1,138	254	15
Lawyers, judges, and justices	6,401	4,690	1,366	291	53	1	.....	.....	158	3,233	2,413	597
Mechanical engineers	3,114	1,994	722	396	2	.....	.....	.....	283	2,169	604	58
Musicians and teachers of music	3,111	1,493	757	612	248	1	52	142	478	1,037	697	105
Officials of lodges, societies, etc.	617	351	180	77	9	.....	1	2	27	310	235	42
Photographers	1,522	978	300	222	22	.....	39	40	122	762	480	79
Physicians and surgeons	7,528	5,580	1,323	512	112	1	.....	.....	85	3,224	3,460	759
Religious, charity, and welfare workers	910	617	139	117	35	2	2	28	80	510	237	53
Showmen	1,169	776	251	99	37	6	68	82	242	583	169	25
Teachers (school)	7,195	6,006	830	283	75	1	15	285	1,387	3,818	1,488	202
Theatrical owners, managers, and officials	976	545	254	168	9	.....	.....	15	91	545	297	28
Veterinary surgeons	860	674	121	52	13	.....	.....	.....	24	446	305	85
All other occupations	4,423	2,878	978	477	85	5	229	138	397	2,111	1,220	328
Domestic and personal service	**60,839**	**23,873**	**9,155**	**15,110**	**11,958**	**743**	**1,448**	**1,538**	**5,418**	**30,122**	**18,291**	**4,022**
Barbers, hairdressers, and manicurists	10,793	5,709	1,540	2,360	1,182	2	164	178	968	6,270	2,946	267
Bartenders	1,403	471	436	448	48	.....	9	16	71	943	353	11
Billiard and pool room keepers	1,698	781	307	510	100	.....	.....	13	143	1,091	415	36
Boarding and lodging house keepers	815	364	115	260	75	1	.....	2	21	334	358	100
Cleaners and renovators (clothing, etc.)	1,256	542	247	378	89	.....	27	33	138	797	236	25
Elevator tenders	1,817	698	374	483	262	.....	61	80	142	480	693	361
Hotel keepers and managers	1,452	801	296	300	53	2	.....	2	42	676	632	100
Janitors and sextons	9,225	3,385	1,443	1,830	2,564	3	138	105	325	2,690	4,297	1,670
Laborers (domestic and professional service)	1,354	649	235	370	100	.....	41	42	85	446	515	225
Laundry operatives	1,752	692	250	189	183	438	65	56	216	897	472	46
Nurses (not trained)	1,016	641	177	164	33	1	.....	25	121	413	361	96
Porters (except in stores)	3,861	534	313	402	2,611	1	115	181	510	1,871	1,006	175
Restaurant, café, and lunch room keepers	4,758	1,995	877	1,645	180	61	.....	28	298	2,827	1,492	113
Servants	9,817	3,313	1,150	2,655	2,601	98	502	416	1,140	4,918	2,371	470
Waiters	5,353	1,660	501	1,752	1,364	76	155	269	882	3,312	689	46
All other occupations	4,469	1,638	894	1,364	513	60	171	89	316	2,157	1,455	281
Clerical occupations	**103,532**	**66,504**	**28,619**	**7,425**	**972**	**12**	**8,479**	**8,122**	**21,459**	**47,308**	**16,020**	**2,144**
Accountants and auditors	7,132	4,878	1,819	434	1	.....	.....	148	1,103	4,544	1,211	126
Agents	8,210	5,601	2,107	495	6	1	62	152	836	5,039	1,873	248
Bookkeepers and cashiers	14,756	9,811	4,068	847	25	5	451	1,019	3,723	6,979	2,255	329
Canvassers	715	465	164	78	8	.....	22	12	50	319	233	79
Clerks (except clerks in stores)	64,718	40,932	18,104	4,992	684	6	4,483	6,016	14,511	28,695	9,808	1,205
Collectors	1,602	971	417	204	10	.....	38	59	247	708	441	109
Messenger, bundle, and office boys [4]	3,936	2,253	1,199	263	221	.....	3,173	321	141	166	97	38
Stenographers and typists	2,463	1,593	741	112	17	.....	250	395	848	858	102	10

[1] Includes, also, managers and superintendents of retail stores.
[2] Includes only those resident in continental United States at the date of the enumeration.
[3] Probably includes some teachers in schools below collegiate rank.
[4] Except telegraph messengers.

TABLE 25.—TOTAL MALES AND FEMALES 10 YEARS OF AGE AND OVER ENGAGED IN EACH SELECTED OCCUPATION, CLASSIFIED BY COLOR OR RACE, NATIVITY, AND PARENTAGE, AND AGE PERIODS, FOR THE STATE: 1920—Con.

SEX AND OCCUPATION.	Total.	COLOR OR RACE, NATIVITY, AND PARENTAGE.					AGE PERIODS.					
		Native white.		Foreign-born white.	Negro.	Ind., Chi., Jap., and all other.	10 to 17 years.	18 and 19 years.	20 to 24 years.	25 to 44 years (includes age unknown).	45 to 64 years.	65 years and over.
		Native parentage.	Foreign or mixed parentage.									
FEMALES	**409,970**	**242,885**	**102,534**	**39,948**	**24,571**	**32**	**29,574**	**44,109**	**90,712**	**[1] 166,505**	**68,458**	**10,612**
Agriculture, forestry, and animal husbandry	**10,658**	**7,752**	**1,959**	**838**	**109**	.....	**383**	**228**	**435**	**2,288**	**4,927**	**2,397**
Farm forewomen, general farms	1,338	1,014	247	71	6	.....	.....	.....	3	195	729	411
Farm laborers (home farm)	1,049	885	124	30	10	.....	257	121	161	311	179	20
Farm laborers (working out)	863	628	119	90	26	.....	77	60	123	316	237	50
Farmers, general farms	6,237	4,536	1,176	470	55	.....	.....	.....	62	1,136	3,281	1,758
Gardeners, florists, fruit growers, and nurserymen	427	236	106	76	9	.....	.....	.....	8	102	231	86
All other occupations	744	453	187	101	3	.....	49	47	78	228	270	72
Extraction of minerals (all occupations)	**214**	**106**	**32**	**74**	**2**	.....	**32**	**33**	**46**	**76**	**26**	**1**
Manufacturing and mechanical industries	**102,075**	**58,184**	**28,333**	**12,860**	**2,692**	**6**	**10,522**	**12,927**	**20,378**	**40,079**	**16,380**	**1,789**
Compositors, linotypers, and typesetters	759	506	209	37	7	.....	28	93	196	356	76	10
Dressmakers and seamstresses (not in factory)	12,989	7,486	3,778	1,041	684	.....	76	195	673	5,444	5,719	882
Forewomen and overseers (manufacturing)	2,061	1,080	810	157	14	.....	.....	140	409	1,193	315	4
Laborers (not otherwise specified):												
Building, general, and not specified laborers	622	319	72	87	143	1	46	46	73	251	181	25
Cigar and tobacco factories	748	594	91	41	22	.....	88	115	155	244	128	18
Iron and steel industries	1,468	562	333	444	129	.....	197	210	271	604	173	13
Potteries	612	488	83	38	3	.....	100	95	121	214	79	3
Rubber factories	1,745	1,125	263	342	15	.....	187	321	529	626	78	4
Other industries	5,722	3,507	1,073	842	300	.....	915	1,029	1,247	1,858	619	54
Manufacturers and officials	560	339	170	51	.....	.....	.....	.....	88	298	153	21
Milliners and millinery dealers	3,896	2,571	1,120	191	14	.....	124	192	602	2,056	843	79
Semiskilled operatives (not otherwise specified):												
Blank book, envelope, tag, paper bag, etc., factories	895	651	210	33	1	.....	129	183	251	282	48	2
Chemical and allied industries—												
Soap factories	529	330	180	16	2	1	92	120	102	130	24	1
Other chemical and allied industries	818	479	233	82	23	1	127	137	203	258	90	3
Cigar and tobacco factories	7,779	5,453	1,262	852	212	.....	953	1,081	1,567	3,158	922	98
Clothing industries—												
Glove factories	1,451	886	460	99	6	.....	234	243	408	471	91	4
Shirt, collar, and cuff factories	731	350	251	58	71	1	68	77	181	297	101	7
Suit, coat, cloak, and overall factories	4,099	1,571	1,604	890	34	.....	382	435	903	1,773	560	46
Other clothing industries	5,264	2,290	2,049	850	74	1	412	509	952	2,242	1,064	85
Electrical supply factories	3,057	1,746	963	340	8	.....	450	659	864	943	138	3
Food industries—												
Bakeries	700	364	229	95	12	.....	162	128	129	196	80	5
Candy factories	1,934	1,119	632	168	15	.....	475	355	433	515	147	9
Other food industries	1,094	532	263	161	138	.....	140	148	230	417	145	14
Glass factories	1,369	828	276	121	144	.....	216	252	332	407	156	6
Iron and steel industries—												
Automobile factories	2,093	1,180	663	249	1	.....	236	371	527	784	169	6
Blast furnaces and steel rolling mills [2]	583	230	167	175	11	.....	71	103	142	225	38	4
Other iron and steel industries	3,892	1,814	1,126	900	52	.....	444	694	937	1,510	294	13
Lumber and furniture industries	1,161	690	268	110	93	.....	158	168	264	434	127	10
Metal industries, other than iron and steel—												
Tinware, enamelware, etc., factories	929	546	232	135	16	.....	141	173	209	328	73	5
Other metal industries	975	484	349	140	2	.....	141	197	232	336	69	.....
Paper and pulp mills	1,018	676	241	60	41	.....	92	182	238	370	128	8
Potteries	2,559	1,890	486	182	1	.....	367	288	487	1,047	344	26
Printing, publishing, and engraving	2,032	1,273	653	103	2	1	305	312	525	722	158	10
Rubber factories	3,411	2,258	586	554	13	.....	377	561	1,043	1,309	119	2
Shoe factories	4,499	3,203	1,183	110	3	.....	443	667	1,119	1,851	399	20
Textile industries—												
Knitting mills	2,009	1,032	491	459	27	.....	307	318	424	712	233	15
Woolen and worsted mills	1,263	430	433	387	13	.....	137	210	293	481	133	9
Other textile industries	1,864	1,043	501	253	67	.....	210	251	361	670	297	75
Other industries	7,644	3,976	2,350	1,097	221	.....	1,035	1,258	1,753	2,802	736	60
Tailoresses	3,226	1,104	1,419	682	21	.....	101	227	531	1,508	764	95
All other occupations	2,015	1,179	571	228	37	.....	356	184	314	757	369	35
Transportation	**13,242**	**8,990**	**3,560**	**605**	**86**	**1**	**1,436**	**2,563**	**4,291**	**4,384**	**532**	**36**
Telegraph operators	926	643	247	36	.....	.....	61	157	327	333	45	3
Telephone operators	11,613	7,955	3,181	467	9	1	1,345	2,369	3,857	3,692	333	17
All other occupations	703	392	132	102	77	.....	30	37	107	359	154	16
Trade	**43,600**	**26,448**	**12,221**	**4,521**	**408**	**2**	**4,215**	**4,901**	**8,673**	**19,192**	**6,164**	**455**
Clerks in stores [3]	11,816	7,526	3,210	920	160	.....	1,644	1,853	2,852	4,461	973	33
Real estate agents and officials	428	291	98	30	9	.....	.....	6	27	228	147	20
Retail dealers [4]	4,564	1,905	1,324	1,274	61	.....	2	59	287	2,348	1,657	211
Saleswomen (stores)	24,058	15,154	6,867	1,962	73	2	2,359	2,825	5,115	10,848	2,790	121
All other occupations	2,734	1,572	722	335	105	.....	210	158	392	1,307	597	70
Public service (not elsewhere classified)	**732**	**577**	**124**	**22**	**9**	.....	**3**	**21**	**103**	**378**	**212**	**15**
Officials and inspectors (state and United States)	381	324	49	8	.....	.....	.....	15	52	188	118	8
All other occupations	351	253	75	14	9	.....	3	6	51	190	94	7

[1] Includes 375 females of unknown age.
[2] Includes tinplate mills.
[3] Many of the "Clerks in stores" probably are "Saleswomen."
[4] Includes, also, managers and superintendents of retail stores.

TABLE 25.—TOTAL MALES AND FEMALES 10 YEARS OF AGE AND OVER ENGAGED IN EACH SELECTED OCCUPATION, CLASSIFIED BY COLOR OR RACE, NATIVITY, AND PARENTAGE, AND AGE PERIODS, FOR THE STATE: 1920—Con.

SEX AND OCCUPATION.	Total.	COLOR OR RACE, NATIVITY, AND PARENTAGE.					AGE PERIODS.					
		Native white.		Foreign-born white.	Negro.	Ind., Chi., Jap., and all other.	10 to 17 years.	18 and 19 years.	20 to 24 years.	25 to 44 years (includes age unknown).	45 to 64 years.	65 years and over.
		Native parentage.	Foreign or mixed parentage.									
FEMALES—Continued.												
Professional service	**51,454**	**37,484**	**10,943**	**2,339**	**683**	**5**	**439**	**3,247**	**14,422**	**25,233**	**7,445**	**668**
Artists, sculptors, and teachers of art	704	515	142	36	11	.....	9	30	111	339	194	21
Authors, editors, and reporters	397	312	71	9	5	.....	2	24	68	183	99	21
College presidents and professors [1]	439	350	70	17	2	.....	.....	.....	65	271	96	7
Designers, draftsmen, and inventors	382	234	128	19	1	.....	.....	28	136	195	21	2
Librarians	867	639	195	30	3	.....	.....	39	192	444	170	22
Musicians and teachers of music	4,313	3,197	884	120	112	.....	100	196	949	2,310	694	64
Physicians and surgeons	374	256	96	19	2	1	.....	.....	21	147	184	22
Religious, charity, and welfare workers	1,700	1,027	381	229	62	1	5	31	218	973	392	81
Teachers (school)	32,139	24,127	6,667	1,033	312	.....	107	2,099	10,011	15,402	4,219	301
Trained nurses	6,654	4,542	1,466	602	43	1	45	554	1,892	3,381	715	67
All other occupations	3,485	2,285	843	225	130	2	171	246	759	1,588	661	60
Domestic and personal service	**100,898**	**46,766**	**18,743**	**15,092**	**20,279**	**18**	**5,860**	**5,447**	**12,324**	**42,871**	**29,312**	**5,084**
Barbers, hairdressers, and manicurists	1,642	639	280	112	610	1	41	62	230	998	283	28
Boarding and lodging house keepers	6,914	3,909	1,338	1,068	598	1	.....	12	134	2,879	3,281	608
Charwomen and cleaners	1,577	284	274	755	264	.....	20	9	85	857	538	68
Hotel keepers and managers	441	307	98	29	7	.....	.....	.....	8	172	221	40
Housekeepers and stewardesses	11,854	7,119	2,796	1,332	607	.....	.....	359	958	4,398	4,930	1,209
Janitors and sextons	1,568	543	364	314	347	.....	18	17	67	720	662	84
Laundresses (not in laundry)	12,838	3,739	1,306	2,000	5,788	5	104	151	676	6,306	4,831	770
Laundry operatives	4,021	2,099	971	391	558	2	328	339	588	1,782	913	71
Nurses (not trained)	7,493	4,931	1,679	726	156	1	.....	144	747	3,164	2,921	517
Restaurant, café, and lunch room keepers	894	442	188	119	145	.....	.....	12	61	500	307	14
Servants	44,651	18,715	8,144	7,356	10,431	5	4,701	3,542	7,179	17,898	9,706	1,625
Waitresses	5,719	3,569	1,078	631	438	3	573	690	1,364	2,623	443	26
All other occupations	1,286	470	227	259	330	.....	75	110	227	574	276	24
Clerical occupations	**87,097**	**56,578**	**26,619**	**3,597**	**303**	.....	**6,684**	**14,742**	**30,040**	**32,004**	**3,460**	**167**
Accountants and auditors	1,038	721	282	35	.....	.....	.....	116	336	517	65	4
Agents	621	442	150	27	2	.....	11	48	128	319	101	14
Bookkeepers and cashiers	23,007	15,295	6,732	893	87	.....	1,168	2,953	7,278	10,439	1,140	29
Canvassers and collectors	539	385	110	27	17	.....	12	22	51	223	190	41
Clerks (except clerks in stores)	26,863	17,679	7,868	1,202	114	.....	2,289	4,613	8,914	9,652	1,332	63
Messenger, bundle, and office girls [2]	635	362	201	48	24	.....	209	134	115	73	12	2
Stenographers and typists	34,394	21,694	11,276	1,365	59	.....	2,905	6,856	13,218	10,781	620	14

[1] Probably includes some teachers in schools below collegiate rank.

[2] Except telegraph messengers.

TABLE 26.—WOMEN 15 YEARS OF AGE AND OVER IN EACH PRINCIPAL CLASS OF THE POPULATION ENGAGED IN GAINFUL OCCUPATIONS, CLASSIFIED BY MARITAL CONDITION, WITH A DISTRIBUTION OF THE MARRIED BY AGE PERIODS, FOR THE STATE: 1920.

CLASS OF POPULATION.	Aggregate.	MARRIED.						Single, widowed, divorced, and unknown.
		Total.	15 to 19 years.	20 to 24 years.	25 to 34 years.	35 to 44 years.	45 years and over.[1]	
All classes	**409,073**	**76,655**	**2,325**	**10,942**	**25,221**	**20,626**	**17,541**	**332,418**
Native white—Native parentage	242,357	41,093	1,481	6,517	13,049	10,290	9,756	201,264
Native white—Foreign or mixed parentage	102,296	11,589	311	1,564	3,571	3,015	3,128	90,707
Foreign-born white	39,887	12,120	228	1,182	4,102	3,996	2,612	27,767
Negro	24,501	11,835	304	1,675	4,494	3,321	2,041	12,666
Indian	19	10	.....	.....	4	2	4	9
Chinese, Japanese, and all other	13	8	1	4	1	2	.....	5

[1] Includes age unknown.

AGRICULTURE—OHIO.

INTRODUCTION.

In the following pages are presented all of the published results of the 1920 census of agriculture for this state and its counties, except certain detailed tabulations for the state which appear in Volume V of the Fourteenth Census Reports and a few minor items which have been published in special bulletins. The statistics of farms and farm property, including live stock, relate to January 1, 1920; those of live-stock products, crops, and farm expenditures are for the calendar year 1919. In order to show the present tendency in agriculture, comparative figures for the census of 1910 are given throughout; and to show the general trend of the agricultural industry over a considerable period of time, all general farm information available is presented for the different censuses since 1850.

FARMS AND FARM PROPERTY.

TABLE 1.—SUMMARY: 1920 AND 1910.

ITEM.	1920 (January 1)	1910 (April 15)	INCREASE.[1]	
			Amount.	Per cent.
Population, total	5,759,394	4,767,121	992,273	20.8
Rural [2]	2,082,258	2,101,978	−19,720	−0.9
Urban	3,677,136	2,665,143	1,011,993	38.0
Per cent rural	36.2	44.1		
Number of farms	256,695	272,045	−15,350	−5.6
Approximate land area of the state ... acres	26,073,600	26,073,600		
All land in farms ... acres	23,515,888	24,105,708	−589,820	−2.4
Improved land in farms ... acres	18,542,353	19,227,969	−685,616	−3.6
Woodland in farms ... acres	3,198,929	3,285,376	−86,447	−2.6
Other unimproved land in farms ... acres	1,774,606	1,592,363	182,243	11.4
Per cent of land area in farms	90.2	92.5		
Per cent of farm land improved	78.9	79.8		
Average acreage per farm	91.6	88.6	3.0	3.4
Average improved acreage per farm	72.2	70.7	1.5	2.1
Value of all farm property	$3,095,666,336	$1,902,694,589	$1,192,971,747	62.7
Land and buildings	2,661,435,949	1,654,152,406	1,007,283,543	60.9
Land alone	2,015,112,999	1,285,894,812	729,218,187	56.7
Buildings	646,322,950	368,257,594	278,065,356	75.5
Implements and machinery	146,575,269	51,210,071	95,365,198	186.2
Live stock	287,655,118	197,332,112	90,323,006	45.8
Average value per farm:				
All farm property	12,060	6,994	5,066	72.4
Land and buildings	10,368	6,080	4,288	70.5
Land alone	7,850	4,727	3,123	66.1
Buildings	2,518	1,354	1,164	86.0
Implements and machinery	571	188	383	203.7
Live stock	1,121	725	396	54.6
Average value per acre of land in farms:				
All farm property	131.64	78.93	52.71	66.8
Land and buildings	113.18	68.62	44.56	64.9
Land alone	85.69	53.34	32.35	60.6
Buildings	27.48	15.28	12.20	79.8
Implements and machinery	6.23	2.12	4.11	193.9
Live stock	12.23	8.19	4.04	49.3

[1] A minus sign (−) denotes decrease.
[2] Population residing outside of incorporated places having 2,500 inhabitants or over. The rate of increase (or decrease) in the rural population between the two censuses is affected somewhat by the fact that certain places classified as rural in 1910 had become urban by 1920. The population in 1910 of the territory classified as rural in 1920 was 2,062,277. For this territory, the increase in population between 1910 and 1920 was 1.0 per cent, which percentage indicates the rate of growth of the rural population, leaving out of consideration the changes in classification of territory.

OHIO

COUNTIES, PRINCIPAL CITIES, AND RIVERS.

EXPLANATION OF TERMS.

To assist in securing comparability for its statistics of agriculture, the Bureau of the Census provided the enumerators with certain definitions and instructions, the more important of which were essentially as given below.

Farm.—A "farm" for census purposes is all the land which is directly farmed by one person managing and conducting agricultural operations, either by his own labor alone or with the assistance of members of his household or hired employees. The term "agricultural operations" is used as a general term, referring to the work of growing crops, producing other agricultural products, and raising domestic animals, poultry, and bees. A "farm" as thus defined may consist of a single tract of land or of a number of separate and distinct tracts, and these several tracts may be held under different tenures, as where one tract is owned by the farmer and another tract is hired by him. When a landowner has one or more tenants, renters, croppers, or managers, the land operated by each is considered a "farm."

In applying the foregoing definition of a "farm" for census purposes, enumerators were instructed to report as a "farm" any tract of 3 or more acres used for agricultural purposes, and also any tract containing less than 3 acres which produced at least $250 worth of farm products in the year 1919, or required for its agricultural operations the continuous services of at least one person.

Farmer.—A "farmer" or "farm operator," according to the census definition, is a person who directs the operation of a farm. Hence owners of farms who do not themselves direct the farm operations are not reported as "farmers." Farmers are divided by the Bureau of the Census into three general classes according to the character of their tenure, namely, owners, managers, and tenants.

Farm owners include (1) farmers operating their own land only and (2) those operating both their own land and some land hired from others. The latter are sometimes referred to in the census reports as "part owners," the term "full owners" being then used for those owning all their land.

Managers are farmers who are conducting farm operations for the owner for wages or a salary.

Farm tenants are farmers who, as tenants, renters, or croppers, operate hired land only. They were reported in 1920 in five classes: (1) Share tenants—those who pay a certain share of the products, as one-half, one-third, or one-quarter, for the use of the farm but furnish their own farm equipment and animals; (2) croppers—share tenants who do not furnish their work animals; (3) share-cash tenants—those who pay a share of the products for part of the land rented by them and cash for part; (4) cash tenants—those who pay a cash rental, as $7 per acre of crop land or $500 for the use of the whole farm; (5) standing renters—those who pay a stated amount of farm products for the use of the farm, as 3 bales of cotton or 500 bushels of corn. In some cases the character of the tenancy was not ascertained by the enumerator; such tenants are designated "unspecified."

Farm land.—Farm land is divided into (1) improved land, (2) woodland, and (3) other unimproved land.

Improved land includes all land regularly tilled or mowed, land in pasture which has been cleared or tilled, land lying fallow, land in gardens, orchards, vineyards, and nurseries, and land occupied by farm buildings.

Woodland includes all land covered with natural or planted forest trees which produce, or later may produce, firewood or other forest products.

All other unimproved land includes brush land, rough or stony land, swamp land, and any other land which is not improved or in forest.

The census classification of farm land as "improved land," "woodland," and "other unimproved land" is one not always easy for the farmers or enumerators to make, and the statistics, therefore, must be considered at best only a close approximation.

NUMBER OF FARMS, ACREAGE, AND VALUE.

TABLE 2.—NUMBER OF FARMS AND FARM ACREAGE: 1850 TO 1920.

CENSUS YEAR.	FARMS.		LAND IN FARMS.				Per cent of land area in farms.	Per cent of farm land improved.
			All land.		Improved land.			
	Number.	Per cent of increase.[1]	Acres.	Per cent of increase.[1]	Acres.	Per cent of increase.[1]		
1920	256,695	−5.6	23,515,888	−2.4	18,542,353	−3.6	90.2	78.9
1910	272,045	−1.7	24,105,708	−1.6	19,227,969	−0.1	92.5	79.8
1900	276,719	10.1	24,501,985	4.9	19,244,472	4.9	94.0	78.5
1890	251,430	1.7	23,352,408	−4.8	18,338,824	1.4	89.6	78.5
1880	247,189	26.1	24,529,226	13.0	18,081,091	25.0	94.1	73.7
1870	195,953	8.9	21,712,420	6.1	14,469,133	14.6	83.3	66.6
1860	179,889	25.1	20,472,141	13.7	12,625,394	28.2	78.5	61.7
1850	143,807	.....	17,997,493	.....	9,851,493	.....	69.0	54.7

[1] A minus sign (−) denotes decrease.

TABLE 3.—VALUE OF FARM PROPERTY: 1850 TO 1920.

CENSUS YEAR.	ALL FARM PROPERTY.		LAND AND BUILDINGS.		IMPLEMENTS AND MACHINERY.		LIVE STOCK.	
	Value.	Per cent of increase.[1]	Value.	Per cent of increase.[1]	Value.	Per cent of increase.[1]	Value.	Per cent of increase.
1920	$3,095,666,336	62.7	$2,661,435,949	60.9	$146,575,269	186.2	$287,655,118	45.8
1910	1,902,694,589	58.7	1,654,152,406	59.6	51,210,071	40.9	197,332,112	56.7
1900	1,198,923,946	0.3	1,036,615,180	−1.3	36,354,150	23.3	125,954,616	8.4
1890	1,195,088,864	−5.2	1,050,031,828	−6.9	29,475,346	−3.4	116,181,690	12.0
1880	1,261,726,263	31.4	1,127,497,353	33.7	30,521,180	48.5	103,707,730	7.8
1870[2]	960,366,833	23.7	843,572,181	24.4	20,554,230	17.2	96,240,422	19.7
1860	776,056,642	86.7	678,132,991	89.0	17,538,832	37.6	80,384,819	82.2
1850	415,630,929	.....	358,758,603	.....	12,760,585	.....	44,121,741	.....

[1] A minus sign (−) denotes decrease.
[2] Computed gold values, being 80 per cent of the currency values reported.

TABLE 4.—AVERAGE ACREAGE AND AVERAGE VALUE PER FARM: 1850 TO 1920.

[Averages are based on "all farms" in the state.]

CENSUS YEAR.	AVERAGE ACREAGE PER FARM.		AVERAGE VALUE PER FARM.			
	All land.	Improved land.	All farm property.	Land and buildings.	Implements and machinery.	Live stock.
1920	91.6	72.2	$12,060	$10,368	$571	$1,121
1910	88.6	70.7	6,994	6,080	188	725
1900	88.5	69.5	4,333	3,746	132	455
1890	92.9	72.9	4,756	4,176	117	462
1880	99.2	73.1	5,104	4,561	123	420
1870[1]	110.8	73.8	4,901	4,305	105	491
1860	113.8	70.2	4,314	3,770	97	447
1850	125.0	68.5	2,890	2,495	89	307

[1] Computed gold values, being 80 per cent of the currency values reported.

TABLE 5.—AVERAGE VALUE PER ACRE: 1850 TO 1920.

[Averages are based on "all land in farms" in the state.]

CENSUS YEAR.	All farm property.	Land and buildings.	Land alone.	Buildings alone.	Implements and machinery.	Live stock.
1920	$131.64	$113.18	$85.69	$27.48	$6.23	$12.23
1910	78.93	68.62	53.34	15.28	2.12	8.19
1900	48.93	42.31	33.35	8.96	1.48	5.14
1890	51.20	44.96	.....	.....	1.26	4.98
1880	51.44	45.97	.....	.....	1.24	4.23
1870[1]	44.23	38.85	.....	.....	0.95	4.43
1860	37.91	33.12	.....	.....	0.86	3.93
1850	23.09	19.93	.....	.....	0.71	2.45

[1] Computed gold values, being 80 per cent of the currency values reported.

FARMS BY SIZE.

TABLE 6.—NUMBER OF FARMS, BY SIZE: 1920 AND 1910.

SIZE GROUP.	NUMBER OF FARMS.		INCREASE.[1]		PER CENT OF TOTAL.	
	1920	1910	Number.	Per cent.	1920	1910
Total	256,695	272,045	−15,350	−5.6	100.0	100.0
Under 20 acres	31,479	38,913	−7,434	−19.1	12.3	14.3
Under 3 acres	779	749	30	4.0	0.3	0.3
3 to 9 acres	15,088	19,448	−4,360	−22.4	5.9	7.1
10 to 19 acres	15,612	18,716	−3,104	−16.6	6.1	6.9
20 to 49 acres	44,535	50,331	−5,796	−11.5	17.3	18.5
50 to 99 acres	86,337	88,047	−1,710	−1.9	33.6	32.4
100 to 174 acres	69,738	68,746	992	1.4	27.2	25.3
175 to 499 acres	23,773	25,113	−1,340	−5.3	9.3	9.2
175 to 259 acres	17,371	18,211	−840	−4.6	6.8	6.7
260 to 499 acres	6,402	6,902	−500	−7.2	2.5	2.5
500 to 999 acres	728	783	−55	−7.0	0.3	0.3
1,000 acres and over	105	112	−7	−6.3	(2)	(2)

[1] A minus sign (−) denotes decrease. [2] Less than one-tenth of 1 per cent.

TABLE 7.—NUMBER OF FARMS AND PER CENT DISTRIBUTION, BY SIZE: 1880 TO 1920.

SIZE GROUP.	1920	1910	1900	1890	1880
Total number of farms	256,695	272,045	276,719	251,430	247,189
Under 10 acres	15,867	20,197	17,347	12,325	11,163
10 to 19 acres	15,612	18,716	18,115	14,658	14,157
20 to 49 acres	44,535	50,331	57,566	51,846	49,465
50 to 99 acres	86,337	88,047	89,774	82,380	78,198
100 to 499 acres	93,511	93,859	92,837	89,036	92,645
500 to 999 acres	728	783	916	1,022	1,309
1,000 acres and over	105	112	164	163	252
Per cent of all farms	100.0	100.0	100.0	100.0	100.0
Under 10 acres	6.2	7.4	6.3	4.9	4.5
10 to 19 acres	6.1	6.9	6.6	5.8	5.7
20 to 49 acres	17.3	18.5	20.8	20.6	20.0
50 to 99 acres	33.6	32.4	32.4	32.8	31.6
100 to 499 acres	36.4	34.5	33.5	35.4	37.5
500 to 999 acres	0.3	0.3	0.3	0.4	0.5
1,000 acres and over	(1)	(1)	0.1	0.1	0.1

[1] Less than one-tenth of 1 per cent.

TABLE 8.—FARM ACREAGE AND VALUE, BY SIZE OF FARM: 1920 AND 1910.

SIZE GROUP (ACRES).	ALL LAND IN FARMS (ACRES).		IMPROVED LAND IN FARMS (ACRES).		VALUE OF LAND AND BUILDINGS (DOLLARS).	
	1920	1910	1920	1910	1920	1910
Total	23,515,888	24,105,708	18,542,353	19,227,969	2,661,435,949	1,654,152,406
Under 20	309,944	363,977	209,835	327,189	104,365,453	81,009,747
20 to 49	1,558,326	1,719,606	1,278,657	1,441,294	221,038,609	149,415,179
50 to 99	6,372,019	6,444,930	5,191,712	5,288,437	752,479,545	454,592,415
100 to 174	8,969,102	8,850,408	7,098,910	7,053,181	949,553,636	569,462,824
175 to 499	5,677,796	6,020,366	4,297,908	4,641,288	572,502,799	360,285,828
500 to 999	446,953	488,963	311,411	355,502	46,568,014	29,425,733
1,000 and over	181,748	217,458	93,920	121,078	14,927,893	9,960,680

TABLE 9.—PER CENT OF FARM LAND IMPROVED, AND AVERAGE VALUES, BY SIZE OF FARM: 1920 AND 1910.

SIZE GROUP.	PER CENT OF FARM LAND IMPROVED.		AVERAGE VALUE OF LAND AND BUILDINGS.			
			Per farm.		Per acre.	
	1920	1910	1920	1910	1920	1910
Total	78.9	79.8	$10,368	$6,080	$113.18	$68.62
Under 20 acres	87.1	89.9	3,315	2,082	336.72	222.57
20 to 49 acres	82.1	83.8	4,963	2,969	141.84	86.89
50 to 99 acres	81.5	82.1	8,716	5,163	118.09	70.53
100 to 174 acres	79.1	79.7	13,616	8,284	105.87	64.34
175 to 499 acres	75.7	77.1	24,082	14,347	100.83	59.84
500 to 999 acres	69.7	72.7	63,967	37,581	104.19	60.18
1,000 acres and over	51.7	55.7	142,170	88,935	82.14	45.81

FARMS BY TENURE.

TABLE 10.—NUMBER OF FARMS, BY TENURE: 1920 AND 1910.

TENURE.	NUMBER OF FARMS.		INCREASE.[1]		PER CENT OF TOTAL.	
	1920	1910	Number.	Per cent.	1920	1910
Total	256,695	272,045	−15,350	−5.6	100.0	100.0
Owners	177,986	192,104	−14,118	−7.3	69.3	70.6
Owning entire farm	157,116	162,982	−5,866	−3.6	61.2	59.9
Hiring additional land	20,870	29,122	−8,252	−28.3	8.1	10.7
Managers	3,065	2,753	312	11.3	1.2	1.0
Tenants	75,644	77,188	−1,544	−2.0	29.5	28.4
Share tenants	50,665	49,972	693	1.4	19.7	18.4
Share-cash tenants	1,578	3,462	−1,884	−54.4	0.6	1.3
Cash tenants	19,298	21,068	−1,770	−8.4	7.5	7.7
Unspecified	4,103	2,686	1,417	52.8	1.6	1.0

[1] A minus sign (−) denotes decrease.

TABLE 11.—NUMBER OF FARMS AND PER CENT DISTRIBUTION, BY TENURE: 1880 TO 1920.

TENURE.	1920	1910	1900	1890	1880
Total number of farms	256,695	272,045	276,719	251,430	247,189
Farms operated by owners	177,986	192,104	197,361	[1] 193,895	[1] 199,562
Owning entire farm	157,116	162,982	173,631	(2)	(2)
Hiring additional land	20,870	29,122	23,730	(2)	(2)
Farms operated by managers	3,065	2,753	3,427	(3)	(3)
Farms operated by tenants	75,644	77,188	75,931	57,535	47,627
Share tenants	50,665	49,972	51,880	38,588	32,793
Share-cash tenants	1,578	3,462			
Cash tenants	19,298	21,068	24,051	18,947	14,834
Unspecified	4,103	2,686			
Per cent of all farms	100.0	100.0	100.0	100.0	100.0
Operated by owners	69.3	70.6	71.3	[1] 77.1	[1] 80.7
Owning entire farm	61.2	59.9	62.7	(2)	(2)
Hiring additional land	8.1	10.7	8.6	(2)	(2)
Operated by managers	1.2	1.0	1.2	(3)	(3)
Operated by tenants	29.5	28.4	27.4	22.9	19.3
Share and share-cash	20.4	19.6	18.7	15.3	13.3
Cash and unspecified	9.1	8.7	8.7	7.5	6.0

[1] Includes farms operated by managers.
[2] Not reported separately.
[3] Included with farms operated by owners.

TABLE 12.—FARM ACREAGE AND VALUE, BY TENURE: 1920 AND 1910.

TENURE.	ALL LAND IN FARMS (ACRES).		IMPROVED LAND IN FARMS (ACRES).		VALUE OF LAND AND BUILDINGS (DOLLARS).	
	1920	1910	1920	1910	1920	1910
Total	23,515,888	24,105,708	18,542,353	19,227,969	2,661,435,949	1,654,152,406
Owners	15,000,053	16,031,682	11,746,480	12,724,672	1,572,254,047	1,047,849,280
Managers	561,724	504,636	390,147	349,442	87,411,346	47,935,700
Tenants	7,954,111	7,569,390	6,405,726	6,153,855	1,001,770,556	558,367,426

TABLE 13.—PER CENT DISTRIBUTION OF FARMS AND OF FARM ACREAGE AND VALUE, BY TENURE: 1920 AND 1910.

TENURE.	NUMBER OF FARMS.		ALL LAND IN FARMS.		IMPROVED LAND IN FARMS.		VALUE OF LAND AND BUILDINGS.	
	1920	1910	1920	1910	1920	1910	1920	1910
Total	100.0	100.0	100.0	100.0	100.0	100.0	100.0	100.0
Owners	69.3	70.6	63.8	66.5	63.3	66.2	59.1	63.3
Managers	1.2	1.0	2.4	2.1	2.1	1.8	3.3	2.9
Tenants	29.5	28.4	33.8	31.4	34.5	32.0	37.6	33.8

TABLE 14.—AVERAGE ACREAGE, PER CENT OF FARM LAND IMPROVED, AND AVERAGE VALUES, BY TENURE: 1920 AND 1910.

TENURE.	AVERAGE ACREAGE PER FARM.				PER CENT OF FARM LAND IMPROVED.		AVERAGE VALUE OF LAND AND BUILDINGS.			
	All land.		Improved land.				Per farm.		Per acre.	
	1920	1910	1920	1910	1920	1910	1920	1910	1920	1910
Total	91.6	88.6	72.2	70.7	78.9	79.8	$10,368	$6,080	$113.18	$68.62
Owners	84.3	83.5	66.0	66.2	78.3	79.4	8,834	5,455	104.82	65.36
Managers	183.3	183.3	127.3	126.9	69.5	69.2	28,519	17,412	155.61	94.99
Tenants	105.2	98.1	84.7	79.7	80.5	81.3	13,243	7,234	125.94	73.77

FARMS BY SEX, RACE, AND NATIVITY OF FARMER.

TABLE 15.—NUMBER, ACREAGE, AND VALUE OF FARMS, CLASSIFIED BY SEX AND TENURE OF FARMER: 1920.

SEX AND TENURE.	Number of farms.	All land in farms (acres).	Improved land in farms (acres).	Value of land and buildings.	AVERAGE PER FARM.		
					All land (acres).	Improved land (acres).	Value of land and buildings.
Total	256,695	23,515,888	18,542,353	$2,661,435,949	91.6	72.2	$10,368
Male	247,676	22,907,463	18,085,151	2,599,841,126	92.5	73.0	10,497
Female	9,019	608,425	457,202	61,594,823	67.5	50.7	6,829
Owners	177,986	15,000,053	11,746,480	1,572,254,047	84.3	66.0	8,834
Male	169,572	14,444,659	11,328,651	1,517,811,048	85.2	66.8	8,951
Female	8,414	555,394	417,829	54,442,999	66.0	49.7	6,471
Managers	3,065	561,724	390,147	87,411,346	183.3	127.3	28,519
Male	3,031	559,115	388,321	86,810,021	184.5	128.1	28,641
Female	34	2,609	1,826	601,325	76.7	53.7	17,686
Tenants	75,644	7,954,111	6,405,726	1,001,770,556	105.2	84.7	13,243
Male	75,073	7,903,689	6,368,179	995,220,057	105.3	84.8	13,257
Female	571	50,422	37,547	6,550,499	88.3	65.8	11,472

TABLE 16.—NUMBER, ACREAGE, AND VALUE OF FARMS, CLASSIFIED BY NATIVITY OF WHITE FARMERS AND BY RACE OF COLORED FARMERS: 1920 AND 1910.

COLOR AND NATIVITY OR RACE.	NUMBER OF FARMS.		LAND IN FARMS, 1920 (ACRES).		Value of land and buildings, 1920
	1920	1910	Total.	Improved.	
All farmers	256,695	272,045	23,515,888	18,542,353	$2,661,435,949
White farmers	255,079	270,095	23,415,476	18,465,916	2,652,309,467
Native[1]	241,075	252,645	22,462,603	17,761,878	2,522,203,073
Foreign-born	14,004	17,450	952,873	704,038	130,106,394
Country of birth:					
Austria	1,685	686	106,340	71,469	12,728,847
Canada	345	431	23,680	17,775	3,969,512
England	1,124	1,869	76,768	54,335	10,453,196
Finland	211	(2)	16,705	9,259	1,341,420
France	270	340	19,024	14,542	2,767,350
Germany	5,289	9,872	356,961	282,270	54,790,870
Hungary	942	327	63,028	43,181	8,541,185
Ireland	464	1,019	37,313	27,538	4,523,760
Italy	311	128	13,990	9,481	1,797,360
Poland	593	66	36,514	24,162	3,769,865
Russia	327	163	20,328	13,640	2,655,095
Scotland	194	297	14,564	9,532	2,359,645
Sweden	195	199	12,671	9,049	1,616,730
Switzerland	942	1,256	73,228	55,011	8,414,470
Wales	193	397	14,929	11,585	1,863,936
Other countries	919	400	66,830	51,209	8,512,653
Colored farmers	1,616	1,950	100,412	76,437	9,126,482
Negro	1,616	1,948	100,412	76,437	9,126,482
Indian	.....	1	.....	.....	.....
Japanese	.....	1	.....	.....	.....

[1] Includes farmers with country of birth not reported, as follows: For 1920, 4,462; for 1910, 432.
[2] Included with "other countries."

TABLE 17.—NUMBER OF FARMERS, CLASSIFIED BY TENURE, COLOR, AND NATIVITY: 1920 AND 1910.

TENURE.	ALL FARMERS.		NATIVE WHITE.[1]		FOREIGN-BORN WHITE.		COLORED.	
	1920	1910	1920	1910	1920	1910	1920	1910
Total	256,695	272,045	241,075	252,645	14,004	17,450	1,616	1,950
Owners	177,986	192,104	165,688	176,502	11,245	14,289	1,053	1,313
Managers	3,065	2,753	2,842	2,545	187	180	36	28
Tenants	75,644	77,188	72,545	73,598	2,572	2,981	527	609

[1] Includes farmers with country of birth not reported.

FARM MORTGAGES.

TABLE 18.—MORTGAGED FARMS: 1920 AND 1910.

[Owned farms only; includes all farms owned in whole or in part by the operator.]

CLASS.	NUMBER OF OWNED FARMS.		INCREASE.[1]		PER CENT OF TOTAL.	
	1920	1910	Number.	Per cent.	1920	1910
Total	177,986	192,104	−14,118	−7.3	100.0	100.0
Free from mortgage	110,004	135,616	−25,612	−18.9	61.8	70.6
Mortgaged	50,784	54,997	−4,213	−7.7	28.5	28.6
Unknown	17,198	1,491	15,707	.....	9.7	0.8

[1] A minus sign (−) denotes decrease. Per cent not shown when more than 1,000. The comparative figures shown for farms free from mortgage and mortgaged are affected somewhat by the fact that more farms were tabulated as "unknown" in 1920 than in 1910.

TABLE 19.—MORTGAGED FARMS (OR FARM HOMES): 1890 TO 1920.

CLASS.	OWNED FARMS.		OWNED FARM HOMES.		PER CENT OF TOTAL.			
	1920	1910	1900	1890	1920	1910	1900	1890
Total	177,986	192,104	201,941	186,423	100.0	100.0	100.0	100.0
Free from mortgage	110,004	135,616	138,445	132,540	61.8	70.6	68.6	71.1
Mortgaged	50,784	54,997	58,632	53,883	28.5	28.6	29.0	28.9
Unknown	17,198	1,491	4,864	.....	9.7	0.8	2.4	.....

TABLE 20.—MORTGAGE DEBT: 1920 AND 1910.

ITEM.	OWNED FARMS MORTGAGED.[1]		INCREASE.	
	1920	1910	Amount.	Per cent.
Number of farms reporting amount of debt	43,068	42,785	283	0.7
Value of land and buildings	$387,187,747	$220,749,834	$166,437,913	75.4
Amount of mortgage debt	$121,120,774	$63,788,397	$57,332,377	89.9
Ratio of debt to value, per cent	31.3	28.9	.....	.....
Average rate of interest paid, per cent	5.9	.....	.....	.....
Average value per farm	$8,990	$5,160	$3,830	74.2
Average debt per farm	$2,812	$1,491	$1,321	88.6
Average equity per farm	$6,178	$3,669	$2,509	68.4

[1] Includes only farms consisting wholly of owned land and reporting amount of debt. In considering the comparative figures it should be borne in mind that the mortgage debt may have been more completely reported at one census than at the other.

FARM EXPENDITURES FOR LABOR, FERTILIZER, AND FEED.

TABLE 21.—FARMS REPORTING EXPENDITURES FOR LABOR, FERTILIZER, AND FEED: 1919 AND 1909.

ITEM.	NUMBER OF FARMS REPORTING.		INCREASE.[1]		PER CENT OF ALL FARMS.	
	1919	1909	Number.	Per cent.	1919	1909
Labor	124,806	145,515	−20,709	−14.2	48.6	53.5
Fertilizer	165,556	118,888	46,668	39.3	64.5	43.7
Feed	161,658	95,050	66,608	70.1	63.0	34.9

[1] A minus sign (−) denotes decrease.

TABLE 22.—AMOUNT OF EXPENDITURES FOR LABOR, FERTILIZER, AND FEED: 1919 AND 1909.

ITEM.	AMOUNT EXPENDED.		INCREASE.	
	1919.	1909	Amount.	Per cent.
Labor, total	$46,427,807	$25,631,185	$20,796,622	81.1
Amount in cash	36,339,046	20,426,904	15,912,142	77.9
Value of rent and board furnished	10,088,761	5,204,281	4,884,480	93.9
Fertilizer	13,206,018	4,180,485	9,025,533	215.9
Feed	40,378,027	8,445,761	31,932,266	378.1

LIVE STOCK ON FARMS AND ELSEWHERE.

(DOMESTIC ANIMALS, POULTRY, AND BEES.)

Domestic animals: 1920 and 1910.—The census of 1920 was taken as of January 1 and that of 1910 as of April 15. Since a great many domestic animals are born during the period between January 1 and April 15 and, on the other hand, a considerable number of older animals are slaughtered or die during the same period, the numbers of the different classes of animals for the two censuses are not fully comparable. In addition to the change in the date of enumeration, there have been certain changes in the age and sex classifications. The 1910 figures presented in the following tables are therefore restricted to those classes of domestic animals which are least affected by these changes and for which the figures are fairly comparable with the 1920 returns.

Dairy cows: 1920 and 1910.—In 1910 the census called for "cows and heifers kept for milk" and "cows and heifers *not* kept for milk." The instructions read: "Report as cows kept for milk those whose milk is used in some form for human food. Cows milked for three months during the year should be reported as *kept for milk*, although a part of the year they run with their calves."

In 1920 the census called for "dairy cattle" and "beef cattle." Dairy cattle were defined as those "kept mainly for milk production," and the following instructions were given the enumerators: "Classify all cattle as beef cattle or as dairy cattle according to the principal purpose for which they are kept." It is believed that under this rule the fully established dairy and beef breeds have been properly reported, with few errors, and that cattle of the dual-purpose breeds or of no definite breeding have been placed in one class or the other, according to the principal purpose for which they are kept.

In states where cattle are raised extensively for beef production the result of this new classification will be to reduce materially the proportion of cows classified as dairy cows, and even in states having few strictly beef cattle the 1920 classification may be expected to give a somewhat smaller proportion of dairy cows than the 1910 classification.

In Ohio the number of "dairy cows," including heifers 1 year old and over, reported for January 1, 1920, was 1,059,483, as compared with 905,125 "cows kept for milk" reported for April 15, 1910. This represents an increase of 154,358, or 17.1 per cent. The number of "beef cows" reported for January 1, 1920, was 208,736, as compared with 142,261 "cows not kept for milk" reported for April 15, 1910, representing an increase of 66,475, or 46.7 per cent. "Dairy cows" constituted 83.5 per cent of all cows reported in 1920, as compared with 86.4 per cent for "cows kept for milk" in 1910. The reduction in this percentage is due partly, if not wholly, to the change in classification mentioned above and should not be taken as indicating a decline in the relative importance of the dairy industry.

Farms reporting domestic animals: 1910.—Horses were reported by 243,301 farms in Ohio in 1910, mules by 10,628 farms, cattle by 244,224, sheep by 71,556, and swine by 190,850. In comparing these figures with the 1920 figures given in the table, due allowance should be made for the fact that the total number of farms in Ohio decreased from 272,045 in 1910 to 256,695 in 1920.

TABLE 23.—DOMESTIC ANIMALS ON FARMS: 1920.

CLASS.	FARMS REPORTING.		ANIMALS.		
	Number.	Per cent of all farms.	Number.	Value.	Average value.
Total	**245,572**	**95.7**	.....	**$266,551,496**	.....
Horses, total	**231,451**	**90.2**	**810,692**	**76,729,266**	**$94.65**
Colts under 1 year of age	22,386	8.7	29,265	1,386,579	47.38
Colts 1 year old and under 2 years	29,225	11.4	39,415	2,607,103	66.14
Mares 2 years old and over	183,932	71.7	403,290	39,752,397	98.57
Geldings 2 years old and over	172,928	67.4	335,261	32,184,817	96.00
Stallions 2 years old and over	2,639	1.0	3,461	798,370	230.68
Mules, total	**14,748**	**5.7**	**31,626**	**3,647,955**	**115.35**
Mule colts under 1 year of age	1,875	0.7	2,791	177,540	63.61
Mule colts 1 year old and under 2 years	1,892	0.7	3,340	337,964	101.19
Mules 2 years old and over	11,650	4.5	25,495	3,132,451	122.87
Asses and burros	**326**	**0.1**	**577**	**63,344**	**109.78**
Cattle, total	**232,472**	**90.6**	**1,926,823**	**118,581,927**	**61.54**
Beef cattle, total	**69,055**	**26.9**	**577,450**	**32,296,064**	**55.93**
Calves under 1 year of age	40,795	15.9	148,118	3,660,055	24.71
Heifers 1 year old and under 2 years	25,543	10.0	71,321	3,040,126	42.63
Cows and heifers 2 years old and over	31,000	12.1	137,415	9,628,838	70.07
Steers 1 year old and under 2 years	28,070	10.9	119,977	6,859,877	57.18
Steers 2 years old and over	11,140	4.3	80,909	7,867,608	90.53
Bulls 1 year old and over	12,140	4.7	13,710	1,239,560	90.41
Dairy cattle, total	**210,669**	**82.1**	**1,349,373**	**86,285,863**	**63.95**
Calves under 1 year of age	103,015	40.1	261,003	6,761,921	25.91
Heifers 1 year old and under 2 years	82,044	32.0	171,426	7,892,272	46.04
Cows and heifers 2 years old and over	206,669	80.5	888,057	69,081,634	77.79
Bulls 1 year old and over	26,242	10.2	28,887	2,550,036	88.28
Sheep, total	**55,246**	**21.5**	**2,102,550**	**19,020,588**	**9.05**
Lambs under 1 year of age	31,644	12.3	536,023	4,094,904	7.64
Ewes 1 year old and over	51,977	20.2	1,336,429	12,763,717	9.55
Rams 1 year old and over	27,733	10.8	42,623	637,203	14.95
Wethers 1 year old and over	7,090	2.8	187,475	1,524,764	8.13
Goats, total	**626**	**0.2**	**4,027**	**23,165**	**5.75**
Kids under 1 year of age, raised for fleeces	21	(1)	88	563	6.40
Goats 1 year old and over, raised for fleeces	50	(1)	398	2,998	7.53
All other goats	605	0.2	3,541	19,604	5.54
Swine, total	**199,402**	**77.7**	**3,083,846**	**48,485,251**	**15.72**
Pigs under 6 months old	148,063	57.7	1,838,040	14,538,865	7.70
Sows and gilts for breeding, 6 months old and over	149,325	58.2	493,603	16,672,418	33.78
Boars for breeding, 6 months old and over	38,915	15.2	44,823	1,734,977	38.71
All other hogs, 6 months old and over	70,607	27.5	657,380	15,539,001	23.64

[1] Less than one-tenth of 1 per cent.

TABLE 24.—POULTRY AND BEES ON FARMS: 1920 AND 1910.

ITEM.	FARMS REPORTING, 1920.		NUMBER REPORTED.[1]		Value, 1920	Average value, 1920
	Number.	Per cent of all farms.	1920 (Jan. 1)	1910 (Apr. 15)		
Poultry, total	241,940	94.3	20,604,103	[2]17,342,289	$20,693,940	$1.00
Chickens	241,578	94.1	20,232,637	16,850,099	19,939,378	0.99
Turkeys	19,399	7.6	93,928	162,664	348,856	3.71
Ducks	19,800	7.7	116,311	106,958	154,605	1.33
Geese	19,363	7.5	84,785	112,706	205,858	2.43
Guinea fowls	8,129	3.2	50,848	53,953	36,278	0.71
Pigeons	1,389	0.5	25,594	55,678	8,965	0.35
Hives of bees	17,250	6.7	105,675	98,242	409,682	3.88

[1] The numbers of the different classes of poultry are not strictly comparable for the two censuses, since a considerable number of fowls are killed between Jan. 1 and Apr. 15.
[2] Includes small numbers of peafowls and pheasants.

TABLE 25.—SELECTED CLASSES OF DOMESTIC ANIMALS ON FARMS: 1920 AND 1910.

CLASS.	NUMBER.		INCREASE.[1]	
	1920 (Jan. 1)	1910 (Apr. 15)	Number.	Per cent.
Horses:				
Total, excluding spring colts reported for 1910	810,692	888,027	−77,335	−8.7
Colts under 1 year old on Jan. 1 of census year	29,265	73,520	−44,255	−60.2
Horses 1 year old and over on Jan. 1 of census year	781,427	814,507	−33,080	−4.1
Mules:				
Total, excluding spring colts reported for 1910	31,626	22,505	9,121	40.5
Mule colts under 1 year old on Jan. 1 of census year	2,791	1,601	1,190	74.3
Mules 1 year old and over on Jan. 1 of census year	28,835	20,904	7,931	37.9
Cattle:				
Total, excluding spring calves reported for 1910	1,926,823	1,581,925	344,898	21.8
Calves under 1 year old on Jan. 1 of census year	409,121	377,481	31,640	8.4
Cows and heifers 1 year old and over on Jan. 1 of census year	1,268,219	1,047,386	220,833	21.1
Steers and bulls 1 year old and over on Jan. 1 of census year	249,483	157,058	92,425	58.8
Sheep:				
Total, excluding spring lambs reported for 1910	2,102,550	2,890,163	−787,613	−27.3

[1] A minus sign (−) denotes decrease.

TABLE 26.—DOMESTIC ANIMALS NOT ON FARMS: 1920 AND 1910.

CLASS.	INCLOSURES REPORTING.		ANIMALS.			
			Number.		Increase.[1]	
	1920 (Jan. 1)	1910 (Apr. 15)	1920 (Jan. 1)	1910 (Apr. 15)	Number.	Per cent.
Total	83,179	120,440				
Horses	48,531	98,144	89,616	188,041	−98,425	−52.3
Horses 1 year old and over on Jan. 1 of census year			88,276	185,341	−97,065	−52.4
Mules	1,765	2,049	5,590	6,840	−1,250	−18.3
Mules 1 year old and over on Jan. 1 of census year			5,503	6,710	−1,207	−18.0
Asses and burros	114	93	198	139	59	42.4
Cattle	38,158	38,036	64,566	62,388	2,178	3.5
Cattle 1 year old and over on Jan. 1 of census year			57,335	49,558	7,777	15.7
Sheep	486	408	10,248	8,868	1,380	15.6
Goats	400	793	815	1,134	−319	−28.1
Swine	28,535	12,810	113,606	47,125	66,481	141.1

[1] A minus sign (−) denotes decrease.

TABLE 27.—TOTAL NUMBER OF DOMESTIC ANIMALS: 1920.

CLASS.	Total.	On farms.	Not on farms.
Horses	900,308	810,692	89,616
Horses 2 years old and over	828,970	742,012	86,958
Mules	37,216	31,626	5,590
Mules 2 years old and over	30,638	25,495	5,143
Asses and burros	775	577	198
Cattle	1,991,389	1,926,823	64,566
Beef cattle	585,497	577,450	8,047
Dairy cattle	1,405,892	1,349,373	56,519
Dairy cows	934,636	888,057	46,579
Sheep	2,112,798	2,102,550	10,248
Goats	4,842	4,027	815
Swine	3,197,452	3,083,846	113,606

LIVE-STOCK PRODUCTS.

Farm value of live-stock products: 1919 and 1909.—The Thirteenth Census schedule called for the total value as well as the total quantity of all live-stock products, whether sold or consumed on the farm. The 1909 values are therefore based directly on the reported figures. But in the Fourteenth Census schedule the question as to value in the case of dairy products, eggs, and chickens was restricted to the amounts sold. The 1919 value of butter made on farms has been computed on the basis of the average value received per pound for butter sold; the values of eggs produced and chickens raised have been computed in a similar way. The values of cheese made on farms and of honey and wax produced have been computed on the basis of average values per pound secured through the Bureau of Crop Estimates of the Department of Agriculture. The method of obtaining these average values was the same as that used for securing average values for the important crops, which is described in a later paragraph.

Dairy products.—It is difficult to secure reports of the total quantity of milk produced during a given year, especially from farmers who keep cows chiefly to supply milk and butter for family use. Since such farmers usually keep no records, they are able to make only rough estimates of the milk production, and frequently underestimate the quantity of milk produced for home use. Many farmers, too, either because they are unwilling to make any estimates or for other reasons, fail to report their milk production, even though they report butter or other dairy products as well as dairy cows. For several decades past the Bureau of the Census has made estimates for such incomplete reports, where the farmer reported "cows kept for milk" but failed to report the amount of milk produced, these estimates being based on the average production per cow as shown by the complete reports. Since farmers with first-class dairy herds and up-to-date methods are more likely to make complete reports than those with cows of a lower grade, the estimates obtained in this way have probably been somewhat

above the actual production. With the new basis of classification for dairy cows in use for 1920, however, as already noted, the estimates should be more satisfactory than heretofore, since milk will be estimated only for cows kept mainly for milk production.

In the table which follows, both the actual reported quantity of milk produced and the estimated total are given. The latter includes, in addition to the milk reported, an estimate of the amount of milk produced on farms which reported dairy cows but failed to report any milk. A certain quantity of milk, on the other hand, was reported from farms which reported no dairy cows. This is included in the total and may represent either milk produced by beef cows milked a part of the year on farms having no dairy cows or milk produced on farms which kept dairy cows some time during the year 1919 but had none on January 1, 1920. It may be safely assumed that the returns for butter and cheese made on farms, and for milk, cream, butter fat, and butter sold, are much more nearly complete than in the case of milk produced. Hence, no estimates have been made for these items.

TABLE 28.—DAIRY COWS ON FARMS, 1920; AND DAIRY PRODUCTS, 1919 AND 1909.

ITEM.	Farms reporting.		Number or quantity.	Unit.	Value.
	Number.	Per cent of all farms.			
Dairy cows on farms Jan. 1, 1920, total	206,669	80.5	888,057	Head	
On farms reporting milk produced	175,901	68.5	772,429	Head	
On farms not reporting milk produced	30,768	12.0	115,628	Head	
Average production of milk per dairy cow, 1919 [1]			419	Gals.	
Specified dairy products:					
Milk, as reported 1919			347,869,655	Gals.	
1909			307,590,755	Gals.	
Increase, 1909–1919			40,278,900	Gals.	
Per cent of increase			13.1		
Total production of milk, including estimates 1919			396,317,787	Gals.	
Butter made 1919	143,448	55.9	30,264,265	Lbs.	$15,967,415
1909	188,481	69.3	63,569,132	Lbs.	$14,305,607
Cheese made [3] 1919	936	0.4	434,042	Lbs.	$172,752
1909	729	0.3	613,233	Lbs.	$57,182
Milk sold 1919	43,919	17.1	139,063,960	Gals.	$38,978,117
1909	32,017	11.8	99,430,948	Gals.	$13,025,828
Cream sold 1919	40,092	15.6	7,658,715	Gals.	$10,131,885
1909	8,101	3.0	2,191,997	Gals.	$1,498,138
Butter fat sold 1919	65,997	25.7	29,828,000	Lbs.	$15,898,417
1909	12,703	4.7	7,563,527	Lbs.	$1,982,653
Butter sold 1919	60,317	23.5	14,116,447	Lbs.	$7,530,680
1909	146,086	53.7	39,252,326	Lbs.	$9,021,150
Value of milk, cream, and butter fat sold, and of butter and cheese made [2] 1919					$81,148,586
1909					$30,869,408
Increase, 1909–1919					$50,279,178
Per cent of increase					162.9
Receipts from sale of dairy products [3] 1919					$72,539,099
1909					$25,574,635
Increase, 1909–1919					$46,964,464
Per cent of increase					183.6

[1] Based on the 1919 milk production as reported for dairy cows, and the number of dairy cows on hand Jan. 1, 1920.
[2] This item represents the total farm value of dairy products, excluding milk and cream consumed as such on the farm where produced.
[3] Figures for 1919 do not include "cheese sold," as that item was not reported for 1919. The value of cheese sold in 1909 was $46,866.

TABLE 29.—SHEEP ON FARMS, 1920 AND 1910; GOATS ON FARMS, 1920; AND WOOL AND MOHAIR PRODUCED, 1919 AND 1909.

ITEM.	Farms reporting.	Number of sheep (or goats) on hand.	WOOL (OR MOHAIR) PRODUCED.		
			Number of animals shorn.	Weight (pounds).	Value.
Sheep on farms Jan. 1, 1920, total	55,246	2,102,550			
On farms reporting wool	45,448	1,890,772			
On farms not reporting wool	9,798	211,778			
Sheep of shearing age [1] on farms Apr. 15, 1910	70,458	2,890,163			
Wool produced, as reported, total 1919	47,124		1,813,196	14,139,441	$9,337,026
On farms reporting sheep	45,448		1,756,013	13,735,258	$9,073,413
On farms not reporting sheep	1,676		57,183	404,183	$263,613
Total production of wool, including estimates 1919				15,264,513	$10,074,579
1909				21,685,258	$6,749,005
Increase, 1909–1919 [2]				−6,420,745	$3,325,574
Per cent of increase [2]				−29.6	49.3
Goats raised for fleeces, on farms Jan. 1, 1920	52	486			
Mohair produced, as reported, total 1919	45		328	1,142	$635
1909	133			5,840	$1,684

[1] Sheep born before Jan. 1, 1910. [2] A minus sign (−) denotes decrease.

TABLE 30.—CHICKENS (OR FOWLS) ON FARMS, 1920 AND 1910; AND POULTRY PRODUCTS, 1919 AND 1909.

[The products shown for 1919 include chicken eggs and chickens only, while the 1909 figures include the products of all kinds of poultry.]

ITEM.	Farms reporting.		Number or quantity.	Value.
	Number.	Per cent of all farms.		
			Number.	
Chickens on farms Jan. 1, 1920, total	241,578	94.1	20,232,637	
On farms reporting eggs produced	231,310	90.1	19,668,674	
On farms reporting chickens raised	204,658	79.7	18,035,111	
Fowls on farms Apr. 15, 1910	253,685	93.3	17,342,289	
			Dozens.	
Eggs produced, as reported 1919	232,285	90.5	99,912,532	$41,518,471
Total production of eggs, including estimates 1919			102,377,143	42,993,400
1909			100,889,599	19,748,658
Eggs sold, as reported 1919	214,069	83.4	74,898,009	31,092,151
1909	218,807	80.4	69,575,637	13,608,860
			Number.	
Chickens raised, as reported 1919	205,507	80.1	20,112,932	18,906,661
Total chickens raised, including estimates 1919			22,458,227	21,110,733
1909			23,433,005	10,997,633
Chickens sold, as reported 1919	164,607	64.1	9,196,928	8,668,429
1909	177,703	65.3	9,123,564	4,754,091

TABLE 31.—BEES ON FARMS, 1920 AND 1910; AND HONEY AND WAX PRODUCED, 1919 AND 1909.

ITEM.	Farms reporting.	Hives of bees.	PRODUCT.	
			Quantity (pounds).	Value.
Bees on farms Jan. 1, 1920, total	17,250	105,675		
On farms reporting honey	7,477	57,065		
On farms not reporting honey	9,773	48,610		
Bees on farms Apr. 15, 1910	23,203	98,242		
Honey produced 1919	7,522		835,894	$250,774
1909	10,116		1,001,179	131,710
Wax produced 1919			10,790	4,212
1909			7,454	2,181

CROPS.

Summary: 1919 and 1909.—This section summarizes the census data relative to all of the farm crops of 1919 and 1909, including the number of farms reporting each crop, and the percentage of increase for the decade in acreage, production, and value.

In comparing one year with another it should be borne in mind that the acreage of crops (or the number of fruit trees) and the number of farms reporting are on the whole a better index of the general changes or tendencies in agriculture than either the quantity or the value of the crops, since variations in quantity may be due mainly to favorable or unfavorable seasons, and variations in the value of the crops may result largely from changes in prices between one census year and the next.

TABLE 32.—SUMMARY FOR ALL CROPS: 1919 AND 1909.

CROP.	FARMS REPORTING.				ACRES HARVESTED.			PRODUCTION.						
	Number.		Per cent of all farms.					Quantity.				Value.		
	1919	1909	1919	1909	1919	1909	Per cent of increase.[1]	Unit.	1919	1909	Per cent of increase.[1]	1919	1909	Per cent of increase.[1]
All crops												$607,037,562	$221,086,342	174.6
With acreage reports					[2] 11,780,554	11,425,832	3.1					570,665,227	212,005,794	169.2
With no acreage reports												36,372,335	9,080,548	300.6
Cereals, total[3]					8,200,784	7,649,873	7.2	Bu.	259,547,851	247,749,763	4.8	391,834,355	137,907,934	184.1
Corn	225,568	233,102	87.9	85.7	3,563,352	3,916,050	−9.0	Bu.	149,844,626	157,513,309	−4.9	217,274,709	82,327,269	163.9
Oats	137,099	150,180	53.4	55.2	1,452,052	1,787,496	−18.8	Bu.	46,818,330	57,591,046	−18.7	39,795,590	23,212,352	71.4
Wheat, total	176,421	137,523	68.7	50.6	2,922,592	1,827,932	59.9	Bu.	58,124,351	30,663,704	89.6	127,873,574	31,112,975	311.0
Winter	174,360	137,455	67.9	50.5	2,861,401	1,827,263	56.6	Bu.	57,213,718	30,651,880	86.7	125,870,179	31,100,836	304.7
Spring	7,150		2.8		61,191	669		Bu.	910,633	11,824		2,003,395	12,139	
Barley	19,601	4,753	7.6	1.7	114,217	24,075	374.4	Bu.	2,412,196	569,279	323.7	3,256,468	311,741	944.6
Rye	15,860	10,224	6.2	3.8	116,464	67,912	71.5	Bu.	1,666,449	921,919	80.8	2,582,991	636,276	306.0
Buckwheat	6,523	6,430	2.5	2.4	30,413	26,073	16.6	Bu.	640,662	483,410	32.5	993,034	303,220	227.5
Mixed crops[4]	198		0.1		1,475			Bu.	36,049			48,669		
Other grains and seeds with acreage reports, total[5]					4,641	2,072	124.0					281,767	42,797	558.4
Dry edible beans	2,058	2,108	0.8	0.8	2,122	1,139	86.3	Bu.	16,792	13,665	22.9	105,799	30,082	251.7
Soy beans	735	9	0.3	(6)	1,753	33		Bu.	17,441	424		100,297	843	
Dry peas	138	132	0.1	(6)	627	323	94.1	Bu.	11,254	3,041	270.1	53,462	5,298	909.1
Peanuts	40	11	(6)	(6)	18	(7)		Bu.	627	31		2,007	49	
Flaxseed	38	120	(6)	(6)	76	552	−86.2	Bu.	699	4,809	−85.5	2,056	6,307	−67.9
Sugar-beet seed	7		(6)		44			Lbs.	34,867			17,434		
Seeds with no acreage reports, total[8]								Bu.	309,964	288,605	7.4	5,978,760	1,419,439	321.2
Red clover seed	13,443		5.2					Bu.	89,957	169,179	2.8	2,788,791	1,154,940	345.0
Other clover and alfalfa seed	3,882		1.5					Bu.	83,967			2,351,076		
Timothy seed	7,613	4,172	3.0	1.5				Bu.	122,470	107,048	14.4	710,328	182,656	288.9
Other grass seed	47	182	(6)	0.1				Bu.	11,812	11,163	5.8	118,120	13,391	782.1
Millet seed	26	16	(6)	(6)				Bu.	1,671	1,215	37.5	6,270	1,149	445.7
Hay and forage, total[9]	222,068	203,044	86.5	74.6	4,917,259	3,306,619		Tons.	7,661,890	4,522,066		130,187,929	42,362,114	
All tame or cultivated grasses					2,997,710	3,176,423	−5.6	Tons.	3,682,781	4,061,694	−9.3	93,760,038	40,816,537	129.7
Timothy alone	115,899	140,080	45.2	51.5	1,436,301	1,887,960	−23.9	Tons.	1,702,031	2,348,660	−27.5	43,401,812	24,388,403	78.0
Timothy and clover mixed	98,054	82,766	38.2	30.4	1,190,646	1,016,966	17.1	Tons.	1,467,155	1,346,347	9.0	36,678,875	13,042,834	181.2
Clover alone	25,194	20,329	9.8	7.5	250,010	181,048	38.1	Tons.	300,680	239,492	25.5	7,517,000	2,115,024	255.4
Alfalfa	17,831	6,945	6.9	2.6	94,418	29,439	220.7	Tons.	187,904	70,126	168.0	5,637,120	779,394	622.8
Other tame grasses[10]	3,457		1.3		26,335	61,010	−56.8	Tons.	25,011	57,069	−56.2	525,231	490,382	7.1
Wild, salt, or prairie grasses	413	253	0.2	0.1	3,396	2,471	37.4	Tons.	4,406	2,945	49.6	57,278	18,460	210.3
Small grains cut for hay	4,455	1,133	1.7	0.4	19,751	5,437	367.6	Tons.	20,875	11,970	141.0	438,375	80,970	658.1
Annual legumes cut for hay	1,391		0.5		5,670				7,974			175,428		
Silage crops	29,419		11.5		224,469				1,906,206			15,249,648		
Corn cut for forage[9]	112,980		44.0		1,659,177	122,098		Tons.	2,023,982	444,019		20,239,820	1,436,115	
Kafir, sorghum, etc., for forage	760		0.3		5,067				7,152			71,520		
Root crops for forage	535		0.2		2,019	190	962.6	Tons.	8,514	1,438	492.1	195,822	10,032	
Vegetables, total												43,365,158	20,875,927	107.7
Potatoes (Irish or white)	144,203	199,410	56.2	73.3	124,917	212,808	−41.3	Bu.	7,513,960	20,322,984	−63.0	17,657,811	9,377,955	88.3
Sweet potatoes and yams	12,870	8,238	5.0	3.0	2,584	1,143	126.1	Bu.	224,774	133,798	68.0	528,225	104,181	407.0
Other vegetables[11]	20,152	218,845	7.9	80.4	62,860	123,461						9,532,727	11,393,791	
Farm garden[12]	224,807		87.6									15,646,395		
Miscellaneous crops, total												20,216,824	10,619,927	90.4
Tobacco	20,294	23,119	7.9	8.5	75,789	105,477	−28.8	Lbs.	64,420,472	88,603,308	−27.3	13,528,302	8,998,887	50.3
Sorghum grown for sirup	12,217	11,791	4.8	4.3	5,464	4,578	19.4	Tons.	24,256	28,137	−13.8	435,110	177,020	145.8
Sugar beets grown for sugar	3,684	1,100	1.4	0.4	33,561	7,009	378.8	Tons.	365,415	63,546	475.0	3,836,861	318,440	
Maple sugar and sirup	8,663	12,103	3.4	4.4								1,933,790	1,099,248	75.9
Broom corn	1,716	383	0.7	0.1	735	170	332.4	Lbs.	346,112	92,292	275.0	24,228	9,116	165.8
Hemp	21		(6)		1,574			Lbs.	2,172,652			434,531		
Ginseng	11	32	(6)	(6)	10	(13)		Lbs.	2,526	(14)		17,682	16,639	6.3
Sundry minor crops[15]					106	21						6,320	577	995.3
Fruits and nuts, total												15,172,769	7,858,204	93.1
Small fruits	19,581		7.6		9,447	11,591	−18.5	Qts.	11,963,128	15,721,023	−23.9	2,359,379	1,296,343	82.0
Other fruits and nuts												12,813,390	6,561,861	95.3

[1] A minus sign (−) denotes decrease. Per cent not shown when base is less than 100 or when per cent is more than 1,000.
[2] Excluding 1,659,177 acres reported for corn cut for forage, which is practically all duplicated in the acreage shown for corn harvested as grain.
[3] Includes small quantities of emmer and spelt, and kafir and milo.
[4] Principally oats and barley grown and harvested together.
[5] Includes small quantities of broom-corn seed (1919 and 1909), of mustard seed (1919), and of sorghum seed (1909).
[6] Less than one-tenth of 1 per cent.
[7] Less than 1 acre.
[8] Includes small quantities of vetch seed (1919) and of flower and vegetable seeds (value only, 1919 and 1909). The entire acreage from which the grass and clover seeds were secured is believed to be included in the acreage given elsewhere for hay and forage.
[9] Corn cut for forage was not reported to any extent in 1909; hence no fair comparison between 1919 and 1909 can be made, either for the hay and forage totals or for the bracketed group in which corn cut for forage appears.
[10] Includes millet and Hungarian grass.
[11] The 1919 figures represent vegetables raised for sale only.
[12] In 1909 the value of the farm garden was largely included in the value of "other vegetables."
[13] Reported in small fractions.
[14] Quantity not reported.
[15] These crops comprise willows (1919 and 1909), mint (1919), and hops (1909).

The combined acreage of crops harvested in Ohio in 1919 for which the acreage was reported was 11,780,554, which represents 63.5 per cent of the total improved land in farms (18,542,353 acres). The total crop acreage reported for 1909 was 11,425,822, or 59.4 per cent of the improved land in farms (19,227,969 acres). Most of the remaining improved land doubtless consisted of improved pasture, land lying fallow, house and farm yards, and land occupied by orchards and vineyards, the acreage of which was not reported.

In addition to the crops regularly harvested in 1919, as shown in the tables, there were reported 78,510 acres of mature crops grazed, or "hogged off," and 27 acres in velvet beans, the latter including the total acreage on which velvet beans were grown for any purpose, either alone or mixed with other crops.

Farm value of crops.—At the census of 1920 the farm schedule called for the value of all farm property, including live stock, and for the value of live-stock products sold.

In the case of farm crops, however, wherever a unit value could be used, such as the value per bushel or per ton, the farmer was asked to report the acreage and production of each crop but not the value. To supplement the information obtained from the farmers, the Bureau of Crop Estimates of the United States Department of Agriculture secured by special schedule from its crop reporters average values for such crops. These special schedules were tabulated by the Bureau of the Census, and the resulting averages, approved by the Bureau of Crop Estimates as representing a fair average of the farm value per unit, were used in computing most of the crop values presented in the accompanying tables.

For some products it was not possible to find any satisfactory unit on which to base a computation of the total value. Values were therefore obtained on the 1920 census schedule for vegetables, other than potatoes and sweet potatoes, and for the farm garden.

TABLE 33.—ACREAGE OF IMPORTANT CROPS: 1879 TO 1919.

CROP.	1919	1909	1899	1889	1879
Corn	3,563,352	3,016,050	3,826,013	3,189,553	3,281,923
Oats	1,452,052	1,787,496	1,115,149	1,215,355	910,388
Wheat	2,922,592	1,827,932	3,209,074	2,269,585	2,556,134
Hay and forage	[1] 4,917,259	3,306,619	3,015,261	2,992,026	2,189,782
Potatoes	124,917	212,808	167,590	185,393	.....
Tobacco	75,789	106,477	71,422	44,303	34,676

[1] Includes 1,659,177 acres in corn cut for forage. This crop was not included to any extent in the hay and forage totals prior to 1919.

TABLE 34.—PERCENTAGES AND AVERAGES FOR IMPORTANT CROPS: 1919 AND 1909.

CROP.	PER CENT OF IMPROVED LAND OCCUPIED.		AVERAGE YIELD PER ACRE.			AVERAGE VALUE PER ACRE.	
	1919	1909	Unit.	1919	1909	1919	1909
Corn	19.2	20.4	Bu.	42.1	40.2	$60.97	$21.02
Oats	7.8	9.3	Bu.	32.2	32.2	27.41	12.99
Wheat	15.8	9.5	Bu.	19.9	16.8	43.75	17.02
Hay and forage	26.5	17.2	Tons.	1.56	1.37	26.48	12.81
Potatoes	0.7	1.1	Bu.	60.2	95.5	141.36	44.07
Tobacco	0.4	0.6	Lbs.	850.0	832.1	178.50	84.51

TABLE 35.—VEGETABLES RAISED FOR SALE: 1919.

[Vegetables other than potatoes and sweet potatoes.]

CROP.	FARMS REPORTING.		Acres harvested.	Value of product.
	Number.	Per cent of all farms.		
Total	20,152	7.9	62,860	$9,532,727
Asparagus	313	0.1	292	71,085
Beans (green)	3,605	1.4	2,068	282,419
Beets	325	0.1	187	44,887
Cabbages	5,610	2.2	4,240	825,707
Cantaloupes and muskmelons	1,737	0.7	1,446	311,840
Carrots	334	0.1	149	66,843
Celery	781	0.3	1,290	606,397
Corn (pop)	321	0.1	551	61,303
Corn (sweet)	9,712	3.8	27,902	1,590,479
Cucumbers	3,521	1.4	1,989	382,950
Lettuce	857	0.3	464	242,127
Onions	3,407	1.3	5,713	2,134,346
Peas (green)	1,730	0.7	2,777	193,531
Peppers (green)	429	0.2	282	69,636
Rhubarb	144	0.1	120	44,503
Squashes	174	0.1	146	14,103
Tomatoes	9,508	3.7	10,870	2,154,259
Watermelons	1,004	0.4	1,009	141,000
All other vegetables	.....	.....	750	180,890
Mixed vegetables	293	0.1	615	114,422

TABLE 36.—SUGAR CROPS: 1919 AND 1909.

CROP.	FARMS REPORTING.		Acres (or trees).	PRODUCTION.		
	Number.	Per cent of all farms.		Quantity.	Unit.	Value.
Maple sugar and sirup, total 1919	8,663	3.4	*Trees tapped.* 2,269,199	.....	.....	$1,033,796
1909	12,103	4.4	3,170,828	.....	.....	1,099,248
Sugar made 1919	.....	.....	.....	62,001	Lbs.	24,800
1909	1,052	0.4	.....	257,592	Lbs.	27,918
Sirup made 1919	.....	.....	.....	694,175	Gals.	1,908,990
1909	12,061	4.4	.....	1,323,431	Gals.	1,071,330
Sugar beets grown for sugar 1919	3,684	1.4	*Acres.* 33,561	365,415	Tons.	3,836,861
1909	1,100	0.4	7,009	63,546	Tons.	318,440
Sorghum grown for sirup 1919	12,217	4.8	[1] 5,464	[1] 24,256	Tons.	.....
1909	11,791	4.3	4,578	28,137	Tons.	.....
Sirup made 1919	.....	.....	.....	[1] 290,059	Gals.	435,110
1909	.....	.....	.....	354,131	Gals.	177,020

[1] Figures include estimates for incomplete reports.

TABLE 37.—SMALL FRUITS: 1919 AND 1909.

CROP.		FARMS REPORTING.		Acres harvested.	PRODUCTION.	
		Number.	Per cent of all farms.		Quantity (quarts).	Value.
Total	1919	19,581	7.6	9,447	11,963,128	$2,359,379
	1909	.....	.....	11,591	15,721,023	1,296,343
Strawberries	1919	13,120	5.1	4,172	7,165,957	1,361,527
	1909	8,799	3.2	4,706	8,501,065	677,767
Raspberries	1919	6,757	2.6	3,138	2,772,468	600,042
Loganberries	1919	17	(1)	(2)	1,351	300
Raspberries and loganberries	1909	6,175	2.3	3,869	4,029,480	364,272
Blackberries and dewberries	1919	4,051	1.6	1,678	1,481,447	281,476
	1909	4,207	1.5	2,425	2,465,407	195,294
Currants	1919	1,247	0.5	351	431,152	86,231
	1909	2,861	1.1	359	460,575	39,829
Other berries	1919	.....	.....	108	110,753	19,903
	1909	.....	.....	232	264,496	19,181

[1] Less than one-tenth of 1 per cent. [2] Less than 1 acre.

TABLE 38.—FRUIT AND NUT TREES AND GRAPEVINES NOT OF BEARING AGE: 1920 AND 1910.

CROP.	FARMS REPORTING.				TREES OR VINES NOT OF BEARING AGE.	
	Number.		Per cent of all farms.			
	1920	1910	1920	1910	1920	1910
Orchard fruits, total[1]	**66,490**	.....	**25.9**	.....	**3,494,351**	**5,603,742**
Apples	48,546	77,900	18.9	28.6	2,047,687	2,438,246
Peaches	28,801	50,736	11.2	18.6	970,183	2,092,300
Pears	18,355	38,248	7.2	14.1	147,802	333,739
Plums and prunes	15,039	33,053	5.9	12.1	129,713	332,811
Cherries	22,408	38,696	8.7	14.2	195,187	342,328
Subtropical fruits, total	**1**	**8**	(2)	(2)	**2**	**33**
Figs	1	8	(2)	(2)	2	33
Grapes	**10,888**	**12,295**	**4.2**	**4.5**	**521,207**	**455,750**
Nuts, total[3]	.....	.....	.....	.....	**349**	**4,868**
Pecans	17	19	(2)	(2)	254	308
Walnuts (Persian or English)	31	30	(2)	(2)	95	220

[1] Includes apricots, quinces, and (for 1910) mulberries. Since these fruits were not specifically called for by the 1920 schedule, the returns for that year are somewhat incomplete.
[2] Less than one-tenth of 1 per cent.
[3] The 1910 figures include black walnuts and several other varieties of nuts not called for by the 1920 schedule.

TABLE 39.—ORCHARD AND SUBTROPICAL FRUITS, GRAPES, AND NUTS: 1919 AND 1909.

CROP.	FARMS REPORTING TREES OR VINES OF BEARING AGE.				NUMBER OF TREES OR VINES OF BEARING AGE.		PRODUCTION.				
	Number.		Per cent of all farms.					Quantity.		Value.	
	1920	1910	1920	1910	1920	1910	Unit.	1919	1909	1919	1909
Orchard fruits, total[1]	**182,573**	.....	**71.1**	.....	**10,780,907**	**14,933,813**	Bu.	**3,986,631**	**6,711,208**	**$9,892,613**	**$5,691,530**
Apples	175,416	201,044	68.3	73.9	5,970,410	8,504,886	Bu.	2,976,436	4,663,752	6,845,811	2,970,851
Peaches	67,402	102,863	26.3	37.8	2,924,177	3,133,368	Bu.	617,537	1,036,340	1,821,740	1,349,311
Pears	82,019	113,897	32.0	41.9	616,416	899,019	Bu.	157,492	374,871	393,755	332,727
Plums and prunes	62,342	96,203	24.3	35.4	459,265	1,001,734	Bu.	84,602	215,657	245,347	278,505
Cherries	101,314	117,806	39.5	43.3	805,838	1,144,271	Bu.	149,911	338,644	584,663	657,406
Subtropical fruits, total[2]	.....	.....	.....	.....	**2**	**126**	.....	.....	.....	.....	**46**
Figs	2	29	(3)	(3)	2	117	Lbs.	.....	710	.....	39
Grapes	**123,402**	**82,576**	**48.1**	**30.4**	**6,553,904**	**8,326,800**	Lbs.	**41,722,796**	**43,933,207**	**2,920,600**	**858,594**
Nuts, total[4]	.....	.....	.....	.....	**53**	**21,702**	Lbs.	**622**	**559,093**	**177**	**11,691**
Pecans	12	21	(3)	(3)	25	81	Lbs.	417	1,010	126	70
Walnuts (Persian or English)	10	71	(3)	(3)	28	599	Lbs.	205	2,461	51	154

[1] Includes apricots, quinces, and (for 1910) mulberries. Since these fruits were not specifically called for by the 1920 schedule, the returns for that year are somewhat incomplete.
[2] The figures for 1910 and 1909 include Japanese persimmons.
[3] Less than one-tenth of 1 per cent.
[4] The figures for 1910 and 1909 include black walnuts and several other varieties of nuts not called for by the 1920 schedule.

Age of farmers.—A farmer or farm operator, as defined for census purposes, is a person who operates a farm. The number of farm operators, for which the age distribution is shown in the following table, is therefore the same as the number of farms.

TABLE 40.—FARM OPERATORS CLASSIFIED ACCORDING TO AGE AND TENURE: 1920 AND 1910.

AGE.	TOTAL.		OWNERS.		MANAGERS.		TENANTS.	
	1920	1910	1920	1910	1920	1910	1920	1910
All farmers, total	256,695	272,045	177,986	192,104	3,065	2,753	75,644	77,188
Reporting age	252,860	271,118	175,352	191,494	2,972	2,661	74,536	76,963
Under 25 years	8,112	8,699	1,856	1,836	240	175	6,016	6,688
25 to 34 years	43,721	46,688	17,080	18,910	744	687	25,897	27,091
35 to 44 years	60,308	67,026	37,937	44,113	855	801	21,516	22,112
45 to 54 years	62,186	67,440	48,506	54,100	643	590	13,037	12,750
55 to 64 years	48,175	49,258	41,915	42,763	372	297	5,888	6,198
65 years and over	30,358	32,007	28,058	29,772	118	111	2,182	2,124
Not reporting age	3,835	927	2,634	610	93	92	1,108	225

Farmers classified by number of years on farm.—In the following table the farmers of the state are classified according to the number of years they had been on the farms which they were operating when the census was taken. The purpose of this classification is to show the relative stability of the different classes.

In 1920 the date of enumeration (January 1) came just before the period during which changes from one farm to another are commonly made in most localities, and hence at a time when many farmers had almost, but not quite, completed one, two, or more years on their farms. Considerable numbers of these farmers reported one, two, or more full years, in place of reporting the correct number of months (or years and months). In 1910, however, the enumeration date (April 15) was late enough so that, in localities where the common moving time was in the early part of the year, the number of years of occupancy was accurately reported. These differences seriously affect the comparability of the returns, especially for the first two years of occupancy. Hence these two years, which were tabulated separately and are so published in Volume V of the Fourteenth Census Reports, have been combined in the following table.

TABLE 41.—FARM OPERATORS CLASSIFIED ACCORDING TO NUMBER OF YEARS ON FARM, BY TENURE: 1920 AND 1910.

NUMBER OF YEARS ON FARM.	TOTAL.		OWNERS.		MANAGERS.		TENANTS.	
	1920	1910	1920	1910	1920	1910	1920	1910
All farmers, total	256,695	272,045	177,986	192,104	3,065	2,753	75,644	77,188
Rptg. years on farm	251,153	248,179	175,122	172,146	2,882	2,480	73,149	73,553
Less than 2 years	44,865	50,221	21,025	18,729	1,139	958	22,701	30,536
2 to 4 years	51,321	51,774	26,702	28,563	861	696	23,758	22,515
5 to 9 years	46,660	45,385	31,828	33,127	455	391	14,377	11,867
10 years and over	108,307	100,799	95,567	91,727	427	437	12,313	8,635
Not reporting	5,542	23,866	2,864	19,958	183	273	2,495	3,635

Cooperative marketing and purchasing.—Cooperative marketing of farm products or cooperative purchasing of supplies through farmers' organizations in 1919 was reported by 30,621 farms in Ohio, including 10,581 farms which reported both sales and purchases, 9,371 farms which reported sales only, and 10,669 farms which reported purchases only.

TABLE 42.—COOPERATIVE MARKETING AND PURCHASING THROUGH FARMERS' ORGANIZATIONS: 1919.

ITEM.	FARMS REPORTING.		AMOUNT.	
	Number.	Per cent of all farms.	Total.	Average per farm.
Marketing or purchasing	30,621	11.9	.....	.....
Marketing	19,952	7.8	$18,762,020	$940
Purchasing	21,250	8.3	3,197,047	150

Farm facilities—Motor vehicles, telephones, water, and light on farms.—The following table indicates the extent to which farmers of Ohio used motor vehicles and telephones, and the extent to which the farm homes were supplied with water and modern lighting facilities.

TABLE 43.—MOTOR VEHICLES, TELEPHONES, WATER, AND LIGHT ON FARMS: 1920.

ITEM.	FARMS REPORTING.		Number reported.	Number per 1,000 of all farms.
	Number.	Per cent of all farms.		
Automobiles	119,511	46.6	128,384	500
Motor trucks	6,960	2.7	7,319	28
Tractors	9,934	3.9	10,469	41
Telephones	159,478	62.1	.....	.....
Water piped into house	41,531	16.2	.....	.....
Gas or electric light	37,745	14.7	.....	.....

Pure-bred live stock on farms.—The inquiry relating to pure-bred live stock called for registered animals only, but it seems evident, from a study of the returns, that some animals merely eligible for registry (but not actually registered) were included in the reports.

The number of farms in Ohio in 1920 was 256,695, of which number 245,572 reported domestic animals of some kind, and 33,365 reported pure-bred live stock.

TABLE 44.—PURE-BRED LIVE STOCK CLASSIFIED ACCORDING TO BREED: 1920.

NOTE.—Pure-bred horses reported in Ohio represented 0.9 per cent of all horses on farms (see Table 23); pure-bred cattle, 5 per cent of the total; pure-bred sheep, 1.9 per cent, and pure-bred swine, 3.1 per cent.

BREED.	Number.	BREED.	Number.
Horses, total	7,257	**Sheep, total**	39,444
American Saddler	12	Cheviot	138
Belgian	1,411	Dorset Horn	355
French Draft	109	Hampshire Down	458
German Coach	15	Lincoln	258
Hackney	19	Merino	24,170
Percheron	4,846	Oxford	892
Shire	105	Rambouillet	2,765
Standard Bred	227	Shropshire	8,164
Thoroughbred	13	Southdown	431
All other breeds [1]	500	All other breeds [1]	1,813
Cattle, total	96,384	**Swine, total**	96,908
Beef breeds, total	25,502	Berkshire	3,605
Aberdeen Angus	2,642	Chester White	12,851
Galloway	31	Duroc-Jersey	34,478
Hereford	3,229	Hampshire	3,299
Polled Durham	1,542	Poland China	34,597
Shorthorn	17,324	Spotted Poland China	4,332
All other beef breeds [1]	734	Tamworth	84
Dairy breeds, total	70,882	Yorkshire	334
Ayrshire	1,021	All other breeds [1]	3,328
Brown Swiss	324		
Guernsey	4,960		
Holstein-Friesian	38,327		
Jersey	23,842		
All other dairy breeds [1]	2,408		

[1] Includes animals reported as pure bred, with breed not specified.

Calves, pigs, and lambs raised on farms.—The figures presented include young animals born in 1919, which were retained on the farm, sold to others, or slaughtered for food, but do not include young animals purchased or those that died.

TABLE 45.—CALVES, PIGS, AND LAMBS RAISED ON FARMS: 1919.

ITEM.	FARMS REPORTING.		ANIMALS RAISED.	
	Number.	Per cent of all farms.	Number.	Average per farm.
Calves	191,147	74.5	751,061	3.9
Pigs	152,440	59.4	3,980,970	26.2
Lambs	42,094	16.4	884,414	21.0

Domestic animals sold or slaughtered on farms.—The number of cattle, swine, and sheep slaughtered on farms was reported for both 1919 and 1909, but the farm schedule for 1919 carried no inquiry with regard to the value of the animals slaughtered, or with regard to the number or value of the animals sold by farmers. The total value of domestic animals sold or slaughtered on farms in Ohio in 1919 has been estimated, however, at $159,400,000, as compared with $89,596,986, the value reported for 1909.

TABLE 46.—DOMESTIC ANIMALS SLAUGHTERED ON FARMS: 1919 AND 1909.

ITEM AND CENSUS YEAR.	FARMS REPORTING.		ANIMALS SLAUGHTERED.		Meat and meat products sold (pounds).
	Number.	Per cent of all farms.	Number.	Average per farm.	
Cattle and calves 1919	42,667	16.6	78,074	1.8	10,479,748
1909	.....	.....	85,220	.....	.....
Cattle 1909	30,912	11.4	54,040	1.7	.....
Calves 1909	7,791	2.9	31,180	4.0	.....
Swine 1919	199,228	77.6	732,636	3.7	18,265,203
1909	182,236	67.0	768,195	4.2	.....
Sheep and lambs 1919	3,297	1.3	10,778	3.3	175,768
1909	2,459	0.9	16,754	6.8	.....

Sales of selected crops.—The sales of the crops listed represent that part of the year's production which was sold, or to be sold, by those farmers who produced the crops.

TABLE 47.—PRODUCTION AND SALES OF SELECTED CROPS: 1919 AND 1909.

CROP AND CENSUS YEAR.	Farms reporting production.	FARMS REPORTING SALES.		Production.	QUANTITY SOLD (OR TO BE SOLD).	
		Number.	Per cent of farms reporting production.		Amount.	Per cent of production.
				Bushels.	*Bushels.*	
Corn 1919	225,568	47,006	20.8	149,844,626	24,173,497	16.1
1909	233,102	65,817	28.2	157,513,300	26,555,088	16.9
Oats 1919	137,099	36,747	26.8	46,818,330	14,697,277	31.4
1909	150,180	57,414	38.2	57,591,046	18,056,694	31.4
Barley 1919	19,601	1,845	9.4	2,412,196	234,598	9.7
1909	4,753	836	17.6	569,279	110,543	19.4
				Tons.	*Tons.*	
Hay 1919	.....	.....	.....	3,716,036	639,872	17.2
1909	.....	.....	.....	4,076,609	1,006,793	24.7
				Bushels.	*Bushels.*	
Potatoes 1919	144,203	27,126	18.8	7,513,960	2,644,540	35.2
Apples 1919	.....	11,879	.....	2,976,436	1,490,470	50.1

Fruit products of farms.—The figures relate only to fruit products obtained from fruit grown on those farms reporting the products.

TABLE 48.—FRUIT PRODUCTS (FARM PRODUCTION): 1919 AND 1909.

ITEM.	Farms reporting.	Production.
		Gallons.
Cider 1919	12,751	708,563
1909	30,511	2,889,237
Cider made (or to be made) into vinegar 1919	7,611	279,603
Vinegar made on farms [1] 1909	10,386	483,908
Grape juice 1919	2,268	36,071
Wine and grape juice 1909	4,425	264,213
		Pounds.
Dried fruits 1919	2,156	46,319
1909	1,835	65,432

[1] Includes vinegar other than that made from cider.

Forest products of farms.—Forest products, as defined on the farm schedule, include firewood, fence posts, crossties, pulp wood, saw logs, poles, etc., and standing timber sold and cut during the years indicated. The figures cover only forest products of farms and do not represent by any means the total value of all forest products cut in the state during the census years.

TABLE 49.—FOREST PRODUCTS OF FARMS: 1919 AND 1909.

ITEM.	1919	1909
Forest products of farms:		
Farms reporting	53,567	75,406
Per cent of all farms	20.9	27.7
Value	$11,364,709	$5,761,941
Average per farm reporting	$212	$76
Forest products sold from farms (or cut and held for sale):		
Farms reporting	15,057	.....
Value	$6,652,306	$2,757,172
Average per farm reporting	$442	.....
Forest products used on farms (or cut and held for use):		
Farms reporting	45,329	.....
Value	$4,712,403	$3,004,769
Average per farm reporting	$104	.....

Nurseries and greenhouses.—The data presented for nurseries include the returns from all farms and establishments reporting receipts from the sale of nursery stock, and those for greenhouses include the returns from all farms and establishments reporting receipts from the sale of greenhouse products (whether grown in hothouses or in cold frames).

TABLE 50.—NURSERIES AND GREENHOUSES: 1919 AND 1909.

ITEM.	1919	1909
Nurseries:		
Number of nurseries (farms and establishments) reporting	168	272
Acreage used for growing nursery stock	2,789	4,718
Receipts from sale of products	$1,286,947	$860,351
Average receipts per nursery	$7,660	$3,163
Average receipts per acre	$461.44	$182.36
Greenhouses:		
Number of farms and establishments reporting	1,667	765
Square feet under glass	19,397,183	7,582,562
Receipts from sale of products	$7,052,560	$2,384,830
Flowers and flowering plants	$4,311,874	.....
Vegetables and vegetable plants	$2,740,686	.....
Average receipts per farm or establishment	$4,231	$3,117

COUNTY TABLE I.—FARMS AND FARM PROPERTY, 1920,

		THE STATE.	Adams.	Allen.	Ashland.	Ashtabula.	Athens.	Auglaize.	Belmont.
	ALL FARMS.								
1	**Number of farms**..1920	256,695	3,650	2,909	2,512	4,801	2,503	2,626	3,566
2	1910	272,045	3,634	2,939	2,667	4,926	2,726	2,736	3,780
3	1900	276,719	3,533	2,858	2,631	5,038	3,004	2,810	3,839
	All farmers classified by sex, 1920:								
4	Male....number..	247,676	3,544	2,851	2,454	4,643	2,367	2,547	3,383
5	Female....number..	9,019	106	58	58	158	136	79	183
	Color and nativity of all farmers, 1920:								
6	Native white....number..	241,075	3,631	2,826	2,461	3,974	2,411	2,551	3,242
7	Foreign-born white....number..	14,004	15	79	51	824	52	75	297
8	Negro and other nonwhite....number..	1,616	4	4	.....	3	40	.....	27
	All farms classified by size, 1920:								
9	Under 3 acres....number..	779	31	14	9	22	7	5	11
10	3 to 9 acres....number..	15,088	291	151	106	369	176	55	297
11	10 to 19 acres....number..	15,612	259	115	101	378	159	120	272
12	20 to 49 acres....number..	44,535	587	538	268	996	439	416	619
13	50 to 99 acres....number..	86,337	1,080	1,198	890	1,583	723	1,085	1,124
14	100 to 174 acres....number..	69,738	1,064	714	906	1,058	636	769	906
15	175 to 259 acres....number..	17,371	247	144	179	290	222	126	253
16	260 to 499 acres....number..	6,402	83	30	52	100	115	43	81
17	500 to 999 acres....number..	728	7	5	1	3	20	5	3
18	1,000 acres and over....number..	105	1	.....	.....	2	6	2	.....
	LAND AND FARM AREA.								
19	Approximate land area, 1920....acres..	26,073,600	349,440	259,840	269,440	462,720	311,680	254,080	339,200
20	**Land in farms**..1920....acres..	23,515,888	321,892	241,488	252,142	381,320	256,974	240,568	307,934
21	1910....acres..	24,105,708	327,409	240,472	258,525	399,187	286,923	237,509	318,728
22	1900....acres..	24,501,985	325,125	245,283	254,689	416,963	297,166	240,507	327,450
23	Improved land in farms..1920....acres..	18,542,353	214,375	205,577	190,956	252,635	187,906	203,146	235,708
24	1910....acres..	19,227,969	219,705	203,222	203,110	261,685	201,673	196,995	254,513
25	1900....acres..	19,244,472	212,928	196,465	202,677	244,013	229,309	187,924	267,625
26	Woodland in farms, 1920....acres..	3,198,929	83,942	31,357	36,579	68,750	42,792	30,837	37,345
27	Other unimproved land in farms, 1920....acres..	1,774,606	23,575	4,554	24,607	59,935	26,276	6,585	34,881
28	Per cent of land area in farms, 1920....	90.2	92.1	92.9	93.6	82.4	82.4	94.7	90.8
29	Per cent of farm land improved, 1920....	78.9	66.6	85.1	75.7	66.3	73.1	84.4	76.5
30	Average acreage per farm, 1920....	91.6	88.2	83.0	100.4	79.4	102.7	91.6	86.4
31	Average improved acreage per farm, 1920....	72.2	58.7	70.7	76.0	52.6	75.1	77.4	66.1
	VALUE OF FARM PROPERTY.								
32	**All farm property**..1920....dollars..	3,095,666,336	18,802,930	46,393,316	27,090,743	36,087,407	13,492,559	40,822,276	24,478,907
33	1910....dollars..	1,902,694,589	10,406,851	25,992,184	18,760,355	22,495,068	10,170,285	22,894,558	19,302,268
34	1900....dollars..	1,198,923,946	6,650,169	13,752,968	12,013,863	15,753,340	8,759,387	12,590,092	12,964,188
35	Land in farms...1920....dollars..	2,015,112,999	11,145,734	31,406,928	15,961,113	18,437,625	7,356,000	28,844,338	13,528,200
36	1910....dollars..	1,285,894,812	6,038,368	18,343,284	11,837,747	12,534,904	6,335,592	16,516,653	12,366,216
37	1900....dollars..	817,163,710	4,009,020	9,415,270	7,733,720	9,131,730	5,832,510	8,849,140	8,554,890
38	Farm buildings..1920....dollars..	646,322,950	4,377,755	9,201,480	6,663,163	11,039,380	3,548,751	6,738,643	6,795,610
39	1910....dollars..	368,257,594	2,313,985	4,412,075	4,135,794	6,376,258	2,115,271	3,423,503	4,260,961
40	1900....dollars..	219,451,470	1,323,710	2,451,660	2,503,140	4,127,170	1,500,660	2,079,860	2,456,180
41	Implements and machinery..1920....dollars..	146,575,269	1,011,479	2,098,414	1,600,350	1,999,323	722,930	1,785,719	1,168,463
42	1910....dollars..	51,210,071	406,275	611,579	590,782	820,067	308,861	609,067	471,677
43	1900....dollars..	36,354,150	263,270	416,820	413,070	595,660	258,300	405,000	363,810
44	Live stock on farms..1920....dollars..	287,655,118	2,267,962	3,686,494	2,866,117	4,611,079	1,864,878	3,453,576	2,980,634
45	1910....dollars..	197,332,112	1,648,223	2,025,246	2,196,032	2,703,839	1,410,561	2,345,335	2,203,414
46	1900....dollars..	125,954,616	1,054,169	1,469,218	1,363,933	1,898,780	1,167,917	1,256,092	1,589,308
	Average values, 1920:								
47	All property per farm....dollars..	12,060	5,151	15,948	10,785	7,517	5,391	15,545	6,865
48	Land and buildings per farm....dollars..	10,368	4,253	13,960	9,006	6,140	4,357	13,550	5,699
49	Land alone per acre....dollars..	85.69	34.63	130.06	63.30	48.35	28.63	119.90	43.93
	FARMS OPERATED BY OWNERS.								
50	**Number of farms**..1920....	177,986	2,342	1,983	1,588	3,934	2,063	1,789	2,756
51	1910....	192,104	2,377	2,046	1,705	4,030	2,189	1,779	2,828
52	1900....	197,361	2,434	2,089	1,809	4,064	2,330	2,012	2,725
53	Per cent of all farms, 1920....	69.3	64.2	68.2	63.2	81.9	82.4	68.1	77.3
54	Land in farms, 1920....acres..	15,000,053	223,613	153,324	142,824	293,947	201,014	157,740	224,995
55	Improved land in farms, 1920....acres..	11,746,480	148,337	131,475	107,866	202,328	150,365	133,388	173,406
56	Value of land and buildings, 1920....dollars..	1,572,254,047	10,681,336	25,702,728	12,739,910	23,277,220	8,618,746	23,347,538	15,114,595
	Degree of ownership, 1920:								
57	Farmers owning entire farm....number..	157,116	2,122	1,582	1,423	3,582	1,902	1,604	2,565
58	Farmers hiring additional land....number..	20,870	220	401	165	352	161	185	191
	Color and nativity of owners, 1920:								
59	Native white owners....number..	165,688	2,327	1,908	1,553	3,243	2,000	1,730	2,480
60	Foreign-born white owners....number..	11,245	13	71	35	688	44	59	251
61	Negro and other nonwhite owners....number..	1,053	2	4	.....	3	19	.....	25
	FARMS OPERATED BY MANAGERS.								
62	**Number of farms**..1920....	3,065	14	34	9	63	23	16	28
63	1910....	2,753	20	22	36	50	21	26	28
64	1900....	3,427	32	39	13	43	40	19	51
65	Land in farms, 1920....acres..	561,724	2,841	6,900	1,036	9,207	9,123	2,783	3,880
66	Improved land in farms, 1920....acres..	390,147	1,560	5,095	847	4,994	6,119	2,313	3,212
67	Value of land and buildings, 1920....dollars..	87,411,346	188,500	1,234,915	114,370	800,990	409,400	409,800	394,060
	FARMS OPERATED BY TENANTS.								
68	**Number of farms**..1920....	75,644	1,294	892	915	804	417	821	782
69	1910....	77,188	1,237	871	926	846	516	931	924
70	1900....	75,931	1,067	730	809	931	634	779	1,063
71	Per cent of all farms, 1920....	29.5	35.5	30.7	36.4	16.7	16.7	31.3	21.9
72	Land in farms, 1920....acres..	7,954,111	95,438	81,264	108,282	78,166	46,837	80,045	79,059
73	Improved land in farms, 1920....acres..	6,405,726	64,478	69,007	82,243	45,313	31,422	67,445	59,090
74	Value of land and buildings, 1920....dollars..	1,001,770,556	4,653,653	13,670,765	9,769,996	5,398,795	1,876,605	11,825,643	4,815,155
	Form of tenancy, 1920:								
75	Share tenants....number..	50,665	1,148	537	753	381	240	520	448
76	Share-cash tenants....number..	1,578	4	15	6	15	8	5	12
77	Cash tenants....number..	19,298	49	276	124	380	163	230	269
78	Unspecified....number..	4,103	93	64	32	28	6	66	53
	Color and nativity of tenants, 1920:								
79	Native white tenants....number..	72,545	1,290	884	899	675	389	805	734
80	Foreign-born white tenants....number..	2,572	2	8	16	129	7	16	46
81	Negro and other nonwhite tenants....number..	527	2	.....	.....	.....	21	.....	2

WITH SELECTED ITEMS FOR 1910 AND 1900.

Brown.	Butler.	Carroll.	Champaign.	Clark.	Clermont.	Clinton.	Columbiana.	Coshocton.	Crawford.	Cuyahoga.	Darke.	
3,890	2,534	1,990	2,481	2,487	3,803	2,411	3,586	2,951	2,415	3,375	5,456	1
4,111	2,606	2,170	2,462	2,532	3,876	2,586	3,921	3,200	2,494	4,493	5,503	2
3,963	2,724	2,301	2,540	2,330	4,113	2,531	3,753	3,364	2,640	4,571	5,365	3
3,743	2,468	1,921	2,410	2,439	3,661	2,370	3,397	2,844	2,360	3,255	5,375	4
147	66	69	71	48	142	41	189	107	55	120	81	5
3,738	2,423	1,922	2,427	2,410	3,564	2,361	3,331	2,920	2,341	2,195	5,333	6
44	107	64	22	52	188	22	249	30	74	1,173	66	7
108	4	4	32	25	51	28	6	1	.....	7	57	8
24	3	2	13	22	6	9	17	2	3	23	11	9
257	141	64	196	324	254	180	281	98	103	384	321	10
268	129	62	153	261	332	114	258	101	84	550	336	11
735	269	216	314	383	837	269	683	400	279	1,144	1,365	12
1,426	698	591	726	573	1,358	661	1,212	856	889	889	2,374	13
959	938	765	687	562	829	824	903	994	826	304	942	14
188	278	204	266	220	163	239	178	354	180	57	95	15
28	74	80	116	117	23	101	51	131	44	19	12	16
4	3	5	9	25	1	13	3	15	7	3	.....	17
1	1	1	1	.....	.....	1	.....	.....	.....	2	.....	18
307,840	289,280	247,680	269,440	260,480	297,600	263,040	341,760	357,120	261,760	296,320	375,040	19
302,391	272,248	229,597	258,168	241,540	276,070	256,686	288,847	337,542	241,332	173,742	370,661	20
303,447	278,863	239,888	256,240	241,631	274,210	260,404	312,190	343,597	245,412	217,730	372,180	21
309,036	280,331	243,060	269,021	240,903	274,880	257,164	315,943	347,240	248,831	237,507	370,382	22
263,652	216,656	171,631	221,010	204,277	230,319	231,732	213,157	259,156	201,748	113,700	330,473	23
262,037	226,832	195,181	220,814	208,353	228,064	231,318	238,871	276,699	205,363	154,502	325,757	24
265,741	226,347	199,557	218,543	198,857	233,432	225,576	244,869	279,856	202,540	154,080	311,867	25
23,860	26,562	32,484	24,349	19,083	24,118	19,896	40,255	46,481	32,107	28,969	33,256	26
14,879	29,030	25,482	12,809	18,180	21,633	5,058	35,435	31,905	7,477	31,073	6,932	27
98.2	94.1	92.7	95.8	92.7	92.8	97.6	84.5	94.5	92.2	58.6	98.8	28
87.2	79.6	74.8	85.6	84.6	83.4	90.3	73.8	76.8	83.6	65.4	89.2	29
77.7	107.4	115.4	104.1	97.1	72.6	106.5	80.5	114.4	99.9	51.5	67.9	30
67.8	85.5	86.2	89.1	82.1	60.6	96.1	59.4	87.8	83.5	33.7	60.6	31
26,627,372	43,014,332	13,513,018	41,923,198	42,962,095	27,168,692	45,891,198	25,645,258	22,059,067	34,328,044	55,914,334	70,359,498	32
15,140,925	23,038,321	11,002,776	24,111,670	25,204,080	14,781,906	24,386,107	20,312,848	15,567,134	23,119,861	47,834,845	42,193,509	33
11,068,930	15,609,562	8,615,331	14,172,158	16,930,454	9,085,129	13,844,918	15,251,953	12,422,922	14,931,991	30,427,931	22,007,430	34
16,853,655	27,181,428	6,589,929	28,933,726	28,808,955	15,292,280	32,374,646	12,200,734	12,552,492	22,127,358	40,289,803	46,004,091	35
9,259,809	16,145,914	6,321,001	17,109,602	17,503,249	8,606,711	17,493,153	11,773,320	9,911,293	15,539,868	34,749,048	29,969,987	36
7,229,090	11,249,330	5,527,290	10,045,330	12,105,310	5,955,640	10,000,980	9,348,800	8,300,500	10,201,910	23,506,300	15,202,920	37
5,674,716	9,640,247	3,721,390	7,055,500	8,417,560	7,659,750	7,332,120	8,553,252	5,056,180	6,936,880	11,544,964	15,019,710	38
3,339,431	4,868,692	2,534,660	3,789,723	4,616,995	4,029,014	3,887,011	5,473,475	2,855,632	4,479,797	9,882,460	7,669,535	39
2,117,980	2,698,760	1,560,310	2,207,470	2,900,000	2,284,700	2,020,300	3,659,320	2,139,270	2,654,300	4,982,740	3,911,070	40
1,308,483	2,252,313	902,424	1,800,538	1,600,432	1,381,416	2,097,930	1,662,638	1,266,037	1,871,945	1,874,232	3,426,726	41
446,550	593,287	386,844	527,572	536,723	413,998	539,928	682,633	457,187	623,916	1,050,767	1,080,130	42
349,080	396,570	300,230	375,210	410,670	336,770	312,880	528,330	342,330	493,410	554,220	857,020	43
2,790,518	3,940,344	2,299,275	4,133,434	4,075,148	2,835,246	4,086,502	3,228,634	3,183,758	3,391,861	2,205,245	5,908,971	44
2,095,135	2,030,428	1,760,271	2,684,773	2,547,113	1,732,183	2,466,015	2,383,420	2,343,022	2,476,280	2,152,570	3,474,157	45
1,372,780	1,264,902	1,227,501	1,544,148	1,514,474	1,108,019	1,510,758	1,715,503	1,640,822	1,582,871	1,294,671	2,036,420	46
6,845	16,975	6,790	16,898	17,275	7,144	19,034	7,151	7,475	14,215	16,567	12,896	47
5,791	14,531	5,182	14,506	14,993	6,035	16,469	5,788	5,967	12,035	15,358	11,185	48
55.73	99.84	28.70	112.07	119.52	55.39	126.13	42.24	37.19	91.69	231.89	124.11	49
2,640	1,489	1,640	1,413	1,534	2,719	1,408	2,797	2,412	1,538	2,495	2,979	50
2,731	1,492	1,787	1,432	1,490	2,797	1,558	2,923	2,504	1,659	3,383	2,909	51
2,818	1,525	1,794	1,549	1,368	2,698	1,574	2,696	2,774	1,883	3,412	3,218	52
67.9	58.8	82.4	57.0	61.7	71.5	58.4	78.0	81.7	63.7	73.9	54.6	53
207,547	141,873	184,295	117,239	113,469	184,455	124,231	211,822	268,141	140,411	116,412	179,837	54
181,675	112,594	138,815	101,026	98,014	155,030	111,352	158,566	205,723	118,191	76,543	160,568	55
15,464,230	18,832,785	8,306,249	16,318,394	17,678,035	15,344,795	19,428,931	15,505,572	13,846,147	17,173,153	32,414,231	29,624,571	56
2,152	1,325	1,503	1,202	1,419	2,415	1,199	2,641	2,156	1,367	2,253	2,622	57
488	164	137	211	115	304	209	156	256	171	242	357	58
2,550	1,407	1,580	1,378	1,475	2,528	1,374	2,582	2,385	1,487	1,657	2,892	59
42	81	57	17	41	163	16	210	26	51	835	50	60
48	1	3	18	18	28	18	5	1	.....	3	37	61
13	48	27	52	61	23	65	37	16	27	116	20	62
29	46	14	31	74	37	83	34	26	14	124	18	63
34	42	61	33	39	25	50	49	40	14	105	27	64
2,118	6,956	6,043	10,833	13,915	2,804	12,974	3,879	2,850	5,270	12,829	2,024	65
1,767	5,091	4,043	9,140	10,292	2,173	11,768	2,635	2,338	4,281	7,864	1,773	66
164,700	1,035,400	277,200	1,521,500	2,645,550	371,300	2,120,450	339,120	162,155	636,090	4,967,000	342,900	67
1,237	997	323	1,016	892	1,061	938	752	523	850	764	2,457	68
1,351	1,068	369	999	968	1,042	945	964	580	821	986	2,576	69
1,111	1,157	446	958	923	1,390	907	1,008	550	743	1,054	2,120	70
31.8	39.3	16.2	41.0	35.9	27.9	38.9	21.0	17.7	35.2	22.6	45.0	71
92,726	123,419	39,259	130,096	114,156	88,811	119,481	73,146	66,551	95,651	44,501	188,800	72
80,210	98,971	28,773	110,844	95,971	73,116	108,612	51,956	51,095	79,276	29,293	168,127	73
6,899,441	16,953,490	1,727,870	18,149,332	16,962,930	7,235,935	18,157,385	4,909,294	3,600,370	11,254,995	14,453,626	31,056,330	74
1,123	761	141	749	445	850	639	244	357	603	81	2,220	75
9	20	1	5	27	6	51	13	14	16	1	8	76
36	184	154	171	344	152	195	452	118	206	667	107	77
69	32	27	91	76	53	53	43	34	25	15	122	78
1,175	971	315	998	875	1,015	923	713	519	827	462	2,421	79
2	23	7	5	10	23	5	38	4	23	299	16	80
60	3	1	13	7	23	10	1	.....	.....	3	20	81

COUNTY TABLE I.—FARMS AND FARM PROPERTY, 1920.

		Defiance.	Delaware.	Erie.	Fairfield.	Fayette.	Franklin.	Fulton.	Gallia.
	ALL FARMS.								
1	**Number of farms**..1920	2,522	2,922	1,883	3,437	1,787	3,778	3,156	2,963
2	1910	2,659	3,073	1,956	3,407	1,846	3,842	3,124	3,228
3	1900	2,760	3,133	1,970	3,425	1,955	3,686	3,273	3,361
	All farmers classified by sex, 1920:								
4	Male....number	2,466	2,820	1,824	3,326	1,734	3,647	3,096	2,737
5	Female....number	56	102	59	111	53	131	60	226
	Color and nativity of all farmers, 1920:								
6	Native white....number	2,386	2,865	1,587	3,405	1,761	3,543	2,997	2,813
7	Foreign-born white....number	136	49	294	28	8	186	158	21
8	Negro and other nonwhite....number	.....	8	2	4	18	49	1	129
	All farms classified by size, 1920:								
9	Under 3 acres....number	5	2	8	30	13	15	3	9
10	3 to 9 acres....number	71	145	141	250	101	409	103	124
11	10 to 19 acres....number	80	129	200	204	99	395	129	202
12	20 to 49 acres....number	376	465	387	562	133	697	630	645
13	50 to 99 acres....number	979	1,006	604	1,056	380	1,085	1,447	923
14	100 to 174 acres....number	784	863	415	1,033	511	865	748	765
15	175 to 259 acres....number	179	228	98	221	285	225	81	209
16	260 to 499 acres....number	45	73	29	76	173	74	15	75
17	500 to 999 acres....number	3	10	1	4	40	12	.....	10
18	1,000 acres and over....number	.....	1	.....	1	2	1	.....	1
	LAND AND FARM AREA.								
19	Approximate land area, 1920....acres	259,200	284,800	163,840	316,800	264,320	330,880	259,200	287,360
20	**Land in farms**..1920....acres	243,593	275,734	140,771	307,007	249,700	296,733	248,052	265,536
21	1910....acres	249,682	276,582	144,319	301,067	249,140	306,261	246,256	273,942
22	1900....acres	244,798	282,396	148,416	308,629	248,198	310,053	247,129	279,420
23	Improved land in farms..1920....acres	195,583	229,560	117,102	263,868	235,262	265,116	210,611	196,936
24	1910....acres	190,187	230,113	119,010	260,999	234,463	277,044	203,334	213,586
25	1900....acres	176,546	234,482	123,140	266,174	225,576	274,495	195,741	226,422
26	Woodland in farms, 1920....acres	37,708	39,588	12,395	28,208	11,661	19,363	29,794	42,854
27	Other unimproved land in farms, 1920....acres	10,302	6,586	11,274	14,931	2,777	12,254	7,647	25,746
28	Per cent of land area in farms, 1920	94.0	96.8	85.9	96.9	94.5	89.7	95.7	92.4
29	Per cent of farm land improved, 1920	80.3	83.3	83.2	85.9	94.2	89.3	84.9	74.2
30	Average acreage per farm, 1920	96.6	94.4	74.8	89.3	139.7	78.5	78.6	89.6
31	Average improved acreage per farm, 1920	77.6	78.6	62.2	76.8	131.7	70.2	66.7	66.5
	VALUE OF FARM PROPERTY.								
32	**All farm property**..1920....dollars	37,282,136	40,301,404	22,366,301	45,556,510	51,986,667	64,675,801	47,807,859	12,159,034
33	1910....dollars	22,899,778	23,510,844	15,822,819	26,703,061	26,756,525	38,892,033	25,506,733	7,354,195
34	1900....dollars	11,922,420	13,366,614	10,547,996	16,550,887	15,454,210	27,900,329	14,317,056	6,481,820
35	Land in farms...1920....dollars	26,579,224	26,777,006	13,505,675	30,673,395	41,622,379	48,189,200	31,426,797	6,871,853
36	1910....dollars	16,328,869	15,872,489	10,569,873	18,853,064	21,159,925	28,701,547	16,930,074	4,146,661
37	1900....dollars	8,025,050	9,148,000	7,222,170	11,586,210	11,622,110	21,958,520	9,551,240	3,958,080
38	Farm buildings..1920....dollars	6,305,435	7,798,763	5,960,130	8,451,246	4,870,808	9,760,875	9,693,705	2,854,942
39	1910....dollars	3,860,294	4,014,185	3,654,117	4,443,719	2,673,620	6,389,047	5,171,482	1,723,721
40	1900....dollars	2,229,460	2,156,560	2,321,550	2,647,480	1,954,120	3,462,750	2,767,160	1,279,680
41	Implements and machinery..1920....dollars	1,685,077	1,655,682	1,090,246	2,292,558	1,563,710	2,219,346	2,306,288	607,178
42	1910....dollars	611,943	584,717	419,720	737,285	490,770	763,987	659,716	229,812
43	1900....dollars	441,190	345,780	273,590	482,020	322,440	557,280	458,950	318,540
44	Live stock on farms..1920....dollars	2,712,400	4,069,953	1,810,250	4,139,311	3,929,770	4,506,380	4,381,069	1,825,061
45	1910....dollars	2,098,672	3,039,453	1,179,109	2,668,993	2,432,210	3,037,452	2,745,461	1,254,001
46	1900....dollars	1,226,720	1,716,274	730,686	1,835,177	1,555,540	1,921,779	1,539,706	925,520
	Average values, 1920:								
47	All property per farm....dollars	14,783	13,792	11,878	13,255	29,092	17,119	15,148	4,104
48	Land and buildings per farm....dollars	13,039	11,833	10,338	11,383	26,017	15,339	13,029	3,283
49	Land alone per acre....dollars	109.11	97.11	95.94	99.91	166.69	162.40	126.69	25.88
	FARMS OPERATED BY OWNERS.								
50	**Number of farms**..1920	1,614	2,103	1,388	2,315	945	2,300	1,997	2,507
51	1910	1,913	2,263	1,501	2,452	1,080	2,471	2,198	2,687
52	1900	2,062	2,284	1,374	2,485	1,173	2,351	2,442	2,697
53	Per cent of all farms, 1920	64.0	72.0	73.7	67.4	52.9	60.9	63.3	84.6
54	Land in farms, 1920....acres	144,343	182,940	90,202	185,420	113,790	152,826	145,635	231,437
55	Improved land in farms, 1920....acres	115,775	152,775	74,966	158,010	108,692	137,091	124,173	172,965
56	Value of land and buildings, 1920....dollars	19,287,524	22,677,274	12,702,270	22,731,462	21,159,905	28,155,629	24,148,682	8,241,880
	Degree of ownership, 1920:								
57	Farmers owning entire farm....number	1,247	1,945	1,190	2,026	768	1,862	1,704	2,306
58	Farmers hiring additional land....number	367	158	198	289	177	438	293	201
	Color and nativity of owners, 1920:								
59	Native white owners....number	1,511	2,055	1,136	2,287	924	2,138	1,869	2,393
60	Foreign-born white owners....number	103	43	250	25	7	136	127	20
61	Negro and other nonwhite owners....number	.....	5	2	3	14	26	1	94
	FARMS OPERATED BY MANAGERS.								
62	**Number of farms**..1920	19	42	24	42	40	97	33	19
63	1910	13	30	17	39	24	55	12	15
64	1900	20	49	23	26	28	42	20	65
65	Land in farms, 1920....acres	2,933	6,279	2,470	6,200	11,100	14,389	2,285	3,926
66	Improved land in farms, 1920....acres	2,403	5,158	2,102	4,965	10,697	11,991	1,699	2,847
67	Value of land and buildings, 1920....dollars	478,300	1,150,600	599,900	931,363	2,215,665	6,317,135	330,500	240,225
	FARMS OPERATED BY TENANTS.								
68	**Number of farms**..1920	889	777	471	1,080	802	1,381	1,126	437
69	1910	733	780	438	916	742	1,316	914	526
70	1900	678	800	573	914	754	1,293	811	599
71	Per cent of all farms, 1920	35.2	26.6	25.0	31.4	44.9	36.6	35.7	14.7
72	Land in farms, 1920....acres	96,317	86,515	48,099	115,387	124,810	129,518	100,132	30,173
73	Improved land in farms, 1920....acres	77,405	71,627	40,034	100,893	115,873	116,034	84,739	21,124
74	Value of land and buildings, 1920....dollars	13,118,835	10,747,895	6,163,635	15,461,816	23,117,617	23,477,311	16,641,320	1,244,690
	Form of tenancy, 1920:								
75	Share tenants....number	643	435	298	874	462	510	768	374
76	Share-cash tenants....number	48	25	15	22	43	97	11	2
77	Cash tenants....number	141	283	117	143	217	717	312	52
78	Unspecified....number	57	34	41	41	80	57	35	9
	Color and nativity of tenants, 1920:								
79	Native white tenants....number	856	770	428	1,077	797	1,316	1,096	402
80	Foreign-born white tenants....number	33	4	43	2	1	44	30	1
81	Negro and other nonwhite tenants....number	.....	3	.....	1	4	21	.....	34

WITH SELECTED ITEMS FOR 1910 AND 1900—Continued.

Geauga.	Greene.	Guernsey.	Hamilton.	Hancock.	Hardin.	Harrison.	Henry.	Highland.	Hocking.	Holmes.	Huron.	
2,576	2,373	3,079	3,741	3,214	3,052	2,039	2,891	3,338	1,753	2,546	2,728	1
2,574	2,575	3,051	4,129	3,304	3,172	2,256	3,032	3,519	1,985	2,599	2,928	2
2,520	2,637	3,228	4,111	3,263	3,251	2,390	3,387	3,539	2,255	2,632	3,097	3
2,498	2,324	2,937	3,569	3,172	2,958	1,904	2,828	3,205	1,639	2,448	2,630	4
78	49	142	172	42	94	135	63	133	114	98	98	5
1,962	2,276	2,853	3,193	3,138	2,983	1,952	2,609	3,286	1,726	2,491	2,527	6
613	29	219	522	72	52	67	282	14	25	54	198	7
1	68	7	26	4	17	20	.....	38	2	1	3	8
.....	2	1	54	3	39	3	4	3	1	3	12	9
154	112	179	449	115	206	75	73	193	76	106	97	10
131	145	182	602	87	175	82	94	185	52	93	122	11
461	276	495	1,276	367	493	226	452	485	246	293	327	12
876	720	878	885	1,270	949	555	1,352	979	537	882	845	13
708	800	952	372	1,112	861	741	768	1,024	513	884	979	14
177	227	284	73	195	227	256	123	303	194	233	261	15
59	82	94	29	58	86	94	23	146	120	52	78	16
9	7	14	1	7	13	6	2	17	14	.....	7	17
1	2	.....	.....	.....	3	1	.....	3	.....	.....	.....	18
266,240	265,600	331,520	260,480	342,400	302,720	256,640	264,960	351,360	263,040	267,520	316,160	19
232,818	247,759	308,943	183,776	317,894	289,727	238,887	253,093	346,283	208,674	258,743	283,224	20
239,505	258,698	311,886	197,775	319,419	279,905	245,429	254,550	345,020	225,928	258,403	290,923	21
246,801	256,172	323,993	203,938	322,267	290,992	247,933	253,549	[1]363,892	244,206	253,357	300,163	22
119,586	213,797	249,804	140,431	272,711	245,764	186,517	222,539	296,186	135,754	194,824	221,146	23
137,785	220,693	254,136	152,725	268,581	236,846	202,133	217,227	296,485	158,386	198,675	233,779	24
136,704	214,388	265,374	159,773	258,375	233,864	208,073	204,054	306,669	179,609	196,201	237,093	25
47,524	22,901	42,230	17,784	37,676	34,143	29,893	23,159	39,138	50,298	44,116	34,318	26
65,708	11,061	16,909	25,561	7,507	9,820	22,477	7,395	10,959	22,622	19,803	27,760	27
87.4	93.3	93.2	70.6	92.8	95.7	93.1	95.5	98.6	79.3	96.7	89.6	28
51.4	86.3	80.9	76.4	85.8	84.8	78.1	87.9	85.5	65.1	75.3	78.1	29
90.4	104.4	100.3	49.1	98.9	94.9	117.2	87.5	103.7	119.0	101.6	103.8	30
46.4	90.1	81.1	37.5	84.9	80.5	91.5	77.0	88.7	77.4	76.5	81.1	31
25,456,992	47,992,498	17,064,505	33,667,898	57,828,377	47,819,993	16,870,882	55,960,559	36,791,911	9,032,462	26,658,672	33,397,529	32
14,321,554	24,603,850	13,574,586	25,603,262	34,939,168	27,619,680	13,465,812	29,110,199	19,081,263	6,240,418	17,909,855	24,245,277	33
10,179,566	15,715,375	9,663,034	20,548,391	18,427,904	14,712,118	9,601,791	15,695,624	12,751,367	4,773,206	11,955,901	14,931,485	34
13,868,070	33,040,060	9,524,394	19,349,005	40,061,656	33,925,311	10,462,612	41,764,913	24,076,285	5,089,452	15,510,935	20,048,638	35
8,022,858	17,213,360	8,157,519	15,369,268	25,226,569	19,852,227	8,320,976	21,262,587	12,523,752	3,708,303	11,286,139	15,921,449	36
6,373,590	10,929,480	6,175,060	13,714,030	13,122,410	10,405,510	6,177,440	11,317,590	8,518,110	3,123,720	7,896,410	10,048,390	37
6,975,580	8,733,355	4,178,310	9,954,152	10,285,306	7,685,252	3,293,070	8,496,838	6,650,844	2,120,340	6,021,016	8,426,800	38
3,906,875	4,276,207	2,915,693	7,527,592	5,493,325	4,087,735	2,880,774	4,802,576	3,232,856	1,377,863	3,483,215	5,068,390	39
2,148,380	2,763,040	1,605,350	4,783,350	2,950,250	2,120,820	1,766,680	2,420,400	2,073,740	642,390	2,176,810	2,890,240	40
1,301,440	1,884,378	864,265	1,761,847	2,640,881	1,994,932	680,607	2,356,458	1,934,986	618,130	1,665,055	1,693,387	41
531,049	518,864	413,984	887,834	885,563	671,355	316,253	806,408	563,408	220,890	625,581	810,142	42
377,470	395,310	411,340	700,820	525,250	435,740	260,410	510,840	370,170	254,620	391,720	455,140	43
3,311,902	4,334,705	2,497,536	2,602,894	4,840,534	4,214,498	2,434,593	3,342,350	4,129,796	1,204,540	3,461,666	3,228,704	44
1,860,772	2,595,419	2,087,390	1,818,568	3,333,711	3,008,363	1,947,809	2,238,628	2,761,247	939,362	2,514,920	2,445,296	45
1,280,126	1,627,545	1,471,284	1,350,191	1,829,994	1,660,048	1,397,261	1,446,794	1,789,347	752,476	1,490,961	1,537,715	46
9,882	20,224	5,542	9,000	17,993	15,668	8,274	19,357	11,022	5,153	10,471	12,242	47
8,091	17,604	4,450	7,833	15,665	13,634	6,746	17,386	9,205	4,113	8,457	10,438	48
59.57	133.36	30.83	105.29	126.02	117.09	43.80	165.02	69.53	24.39	59.05	70.79	49
2,015	1,343	2,630	2,656	1,811	1,819	1,647	1,663	2,360	1,377	1,812	1,945	50
1,958	1,531	2,526	2,786	2,019	1,978	1,798	2,054	2,497	1,601	1,955	2,159	51
1,371	1,560	2,491	2,403	2,210	2,122	1,883	2,389	2,612	1,786	2,006	2,283	52
78.2	56.6	85.4	71.0	56.3	59.6	80.8	57.5	70.7	78.6	71.2	71.3	53
162,101	117,523	254,003	118,444	160,141	163,934	183,627	138,098	220,652	159,827	173,368	188,329	54
85,546	100,416	206,593	90,894	137,991	141,260	144,009	120,607	188,204	105,505	131,002	147,364	55
14,372,650	19,969,290	11,205,289	19,036,307	25,435,485	23,398,900	10,130,807	27,346,141	18,677,892	5,370,812	14,316,072	18,728,363	56
1,833	1,191	2,514	2,380	1,400	1,519	1,533	1,289	2,215	1,284	1,670	1,711	57
182	152	116	276	411	300	114	374	145	93	142	234	58
1,475	1,278	2,418	2,226	1,751	1,767	1,583	1,430	2,317	1,357	1,761	1,791	59
539	23	207	414	58	46	54	233	13	20	50	151	60
1	42	5	16	2	6	10	.....	30	.....	1	3	61
59	43	26	78	36	38	23	20	48	16	20	19	62
30	40	17	65	49	37	15	13	37	19	21	16	63
39	30	90	56	24	134	25	19	67	21	34	39	64
13,719	8,405	3,941	7,608	4,467	9,298	4,187	3,523	7,103	3,079	2,372	2,684	65
6,529	6,405	3,215	5,518	3,948	6,933	3,199	3,194	6,205	2,169	1,859	2,050	66
1,452,140	1,906,550	279,900	1,883,040	782,750	1,361,810	370,800	667,600	1,211,565	243,300	235,623	431,325	67
502	987	423	1,007	1,367	1,195	369	1,208	930	360	714	764	68
586	1,004	508	1,278	1,236	1,157	443	965	985	365	623	753	69
610	1,047	647	1,652	1,029	995	482	979	860	448	592	775	70
19.5	41.6	13.7	26.9	42.5	39.2	18.1	41.8	27.9	20.5	28.0	28.0	71
56,998	121,331	50,999	57,724	153,286	116,495	51,073	111,472	118,528	45,768	83,003	92,211	72
27,511	106,976	39,996	44,019	130,772	97,571	39,309	98,738	101,777	28,020	61,963	71,732	73
5,018,860	19,897,575	2,217,515	8,383,810	24,128,727	16,849,853	3,254,075	22,248,010	10,837,672	1,595,680	6,980,256	9,315,750	74
194	704	225	311	1,024	761	190	962	770	177	509	527	75
4	44	3	32	11	18	19	25	9	4	2	13	76
287	176	139	618	277	374	139	193	92	143	113	168	77
17	63	56	46	55	42	21	28	59	36	90	56	78
433	959	409	900	1,352	1,178	347	1,159	922	353	711	719	79
69	6	12	98	13	6	13	49	1	5	3	45	80
.....	22	2	9	2	11	9	.....	7	2	.....	.....	81

[1] The correction of errors discovered after the 1900 census reports were published would make this acreage 348,414.

COUNTY TABLE I.—FARMS AND FARM PROPERTY, 1920,

		Jackson.	Jefferson.	Knox.	Lake.	Lawrence.	Licking.	Logan.	Lorain.
	ALL FARMS.								
1	Number of farms..1920	2,054	1,866	3,108	1,771	2,430	4,138	2,825	3,425
2	1910	2,178	1,984	3,272	1,945	2,940	4,307	2,886	3,586
3	1900	2,078	2,011	3,425	1,902	2,945	4,458	3,172	3,660
	All farmers classified by sex, 1920:								
4	Male....number..	1,894	1,773	2,996	1,692	2,325	3,978	2,737	3,321
5	Female....number..	160	93	112	79	105	160	88	104
	Color and nativity of all farmers, 1920:								
6	Native white....number..	1,953	1,595	3,079	1,396	2,363	4,089	2,778	2,848
7	Foreign-born white....number..	37	251	27	370	13	48	17	562
8	Negro and other nonwhite....number..	64	20	2	5	54	1	30	15
	All farms classified by size, 1920:								
9	Under 3 acres....number..	5	3	4	14	8	10	7	10
10	3 to 9 acres....number..	157	99	157	214	94	218	192	142
11	10 to 19 acres....number..	118	95	162	230	176	206	170	224
12	20 to 49 acres....number..	459	236	356	486	726	614	385	730
13	50 to 99 acres....number..	513	456	947	482	840	1,339	907	1,295
14	100 to 174 acres....number..	477	667	1,094	230	410	1,236	849	778
15	175 to 259 acres....number..	202	212	282	68	107	373	227	180
16	260 to 499 acres....number..	99	38	104	40	55	131	82	62
17	500 to 999 acres....number..	19	9	2	5	10	10	4	4
18	1,000 acres and over....number..	5	1	.....	2	4	1	2	.....
	LAND AND FARM AREA.								
19	Approximate land area, 1920....acres..	258,560	260,480	328,320	154,240	283,520	428,160	288,640	318,080
20	Land in farms..1920....acres..	229,203	214,930	322,509	115,819	194,910	405,111	274,008	278,195
21	1910....acres..	237,014	229,405	324,716	130,748	205,345	414,806	278,978	285,729
22	1900....acres..	234,173	246,989	326,049	132,214	209,915	417,030	289,777	290,128
23	Improved land in farms..1920....acres..	161,413	142,094	257,974	77,721	128,241	336,594	221,877	209,119
24	1910....acres..	172,118	158,350	269,353	92,300	133,733	357,920	226,389	232,984
25	1900....acres..	184,057	173,347	267,660	94,812	142,835	353,412	226,557	222,680
26	Woodland in farms, 1920....acres..	45,669	40,784	40,210	21,326	45,017	43,965	33,977	34,950
27	Other unimproved land in farms, 1920....acres..	22,121	32,052	24,325	16,772	21,652	24,552	18,154	34,126
28	Per cent of land area in farms, 1920....	88.6	82.5	98.2	75.1	68.7	94.6	94.9	87.5
29	Per cent of farm land improved, 1920....	70.4	66.1	80.0	67.1	65.8	83.1	81.0	75.2
30	Average acreage per farm, 1920....	111.6	115.2	103.8	65.4	80.2	97.9	97.0	81.2
31	Average improved acreage per farm, 1920....	78.6	76.1	83.0	43.9	52.8	81.3	78.5	61.1
	VALUE OF FARM PROPERTY.								
32	All farm property..1920....dollars..	8,231,930	14,431,202	34,186,654	29,646,305	11,424,010	45,619,255	38,721,838	39,903,590
33	1910....dollars..	5,721,629	11,505,843	22,994,287	17,262,595	5,862,056	28,632,428	22,653,264	25,367,746
34	1900....dollars..	4,496,996	9,482,482	13,536,082	10,494,130	4,912,637	18,473,609	12,894,525	17,538,515
35	Land in farms....1920....dollars..	4,660,868	8,165,163	20,976,943	19,259,711	6,935,751	28,987,307	25,915,861	23,938,667
36	1910....dollars..	3,500,260	7,352,874	15,189,560	10,976,095	3,536,505	19,143,745	15,531,443	15,876,504
37	1900....dollars..	2,794,460	6,034,470	9,245,540	6,904,160	3,069,330	12,519,460	8,809,190	11,436,270
38	Farm buildings..1920....dollars..	1,991,890	3,850,705	7,440,349	8,118,081	2,623,278	9,265,495	7,161,707	9,728,075
39	1910....dollars..	1,188,787	2,512,137	4,335,518	4,899,364	1,286,438	5,315,092	3,842,528	5,998,459
40	1900....dollars..	844,430	1,942,440	2,171,450	2,676,210	1,009,000	3,124,010	2,022,260	3,891,950
41	Implements and machinery..1920....dollars..	399,081	651,443	1,676,258	904,269	518,998	2,452,307	1,657,340	2,239,605
42	1910....dollars..	173,953	308,213	514,467	417,382	173,841	788,146	553,803	807,964
43	1900....dollars..	147,570	283,420	368,660	270,130	171,050	533,500	384,870	533,090
44	Live stock on farms..1920....dollars..	1,180,091	1,763,891	4,084,104	1,364,244	1,345,983	4,914,146	3,986,930	3,997,243
45	1910....dollars..	858,629	1,332,619	2,954,742	969,754	815,272	3,385,445	2,725,490	2,684,819
46	1900....dollars..	710,536	1,222,152	1,750,432	643,630	663,257	2,296,639	1,678,205	1,677,205
	Average values, 1920:								
47	All property per farm....dollars..	4,008	7,734	11,000	16,740	4,701	11,024	13,707	11,651
48	Land and buildings per farm....dollars..	3,239	6,439	9,146	15,459	3,934	9,244	11,709	9,830
49	Land alone per acre....dollars..	20.34	37.99	65.04	166.29	35.58	71.55	94.58	86.05
	FARMS OPERATED BY OWNERS.								
50	Number of farms..1920....	1,741	1,357	2,241	1,355	2,037	3,025	1,751	2,521
51	1910....	1,886	1,411	2,421	1,469	2,277	3,252	1,932	2,762
52	1900....	1,816	1,443	2,639	1,514	2,174	3,474	2,111	2,817
53	Per cent of all farms, 1920....	84.8	72.7	72.1	76.5	83.8	73.1	62.0	73.6
54	Land in farms, 1920....acres..	176,650	147,967	209,906	74,250	166,347	273,078	144,413	191,182
55	Improved land in farms, 1920....acres..	133,667	98,947	171,348	50,106	111,959	227,164	118,198	144,945
56	Value of land and buildings, 1920....dollars..	5,376,768	8,012,623	17,660,038	14,100,887	8,009,801	24,765,892	17,827,828	22,969,130
	Degree of ownership, 1920:								
57	Farmers owning entire farm....number..	1,597	1,264	1,947	1,145	1,697	2,672	1,589	2,198
58	Farmers hiring additional land....number..	144	93	294	210	340	353	162	323
	Color and nativity of owners, 1920:								
59	Native white owners....number..	1,646	1,158	2,219	1,065	1,977	2,985	1,719	2,075
60	Foreign-born white owners....number..	36	187	22	289	12	39	13	434
61	Negro and other nonwhite owners....number..	59	12	.....	1	48	1	19	12
	FARMS OPERATED BY MANAGERS.								
62	Number of farms..1920....	27	20	29	121	12	44	35	56
63	1910....	34	24	25	119	26	25	19	27
64	1900....	40	18	70	49	23	27	28	77
65	Land in farms, 1920....acres..	25,819	3,471	5,511	19,634	4,426	8,323	6,014	7,496
66	Improved land in farms, 1920....acres..	8,646	2,257	3,189	13,347	1,619	6,539	4,691	5,623
67	Value of land and buildings, 1920....dollars..	556,000	266,165	992,779	8,109,000	174,900	1,121,570	799,550	1,113,284
	FARMS OPERATED BY TENANTS.								
68	Number of farms..1920....	286	489	838	295	381	1,069	1,039	848
69	1910....	258	549	826	357	637	1,030	935	797
70	1900....	222	550	716	339	748	957	1,033	766
71	Per cent of all farms, 1920....	13.9	26.2	27.0	16.7	15.7	25.8	36.8	24.8
72	Land in farms, 1920....acres..	26,734	63,492	107,092	21,935	24,137	123,710	123,581	79,517
73	Improved land in farms, 1920....acres..	19,100	40,890	83,437	14,268	14,663	102,891	98,988	58,551
74	Value of land and buildings, 1920....dollars..	719,990	3,737,080	9,773,475	5,167,905	1,374,328	12,365,340	14,450,190	9,584,328
	Form of tenancy, 1920:								
75	Share tenants....number..	156	159	633	111	299	682	734	278
76	Share-cash tenants....number..	3	7	14	2	3	25	26	13
77	Cash tenants....number..	103	297	160	169	55	317	191	499
78	Unspecified....number..	24	26	31	13	24	45	88	58
	Color and nativity of tenants, 1920:								
79	Native white tenants....number..	282	417	831	237	374	1,061	1,025	726
80	Foreign-born white tenants....number..	.....	64	5	56	1	8	4	119
81	Negro and other nonwhite tenants....number..	4	8	2	2	6	.....	10	3

WITH SELECTED ITEMS FOR 1910 AND 1900—Continued.

Lucas.	Madison.	Mahoning.	Marion.	Medina.	Meigs.	Mercer.	Miami.	Monroe.	Montgomery.	Morgan.	Morrow.	
2,744	1,769	2,555	1,997	3,018	2,833	3,040	3,260	3,062	4,460	2,378	2,570	1
2,784	1,833	3,024	2,141	3,159	3,036	3,213	3,328	3,288	4,994	2,653	2,743	2
2,807	1,928	3,034	2,227	2,978	3,231	3,288	2,989	3,485	4,462	2,741	2,728	3
2,646	1,697	2,478	1,950	2,912	2,653	2,943	3,190	2,893	4,383	2,250	2,485	4
98	72	77	47	106	180	97	70	169	77	128	85	5
2,261	1,705	2,202	1,952	2,776	2,789	2,923	3,200	2,977	4,232	2,336	2,539	6
478	22	350	45	242	20	108	46	81	207	10	27	7
5	42	3	.....	.....	24	9	14	4	21	32	4	8
38	6	3	5	6	1	3	8	4	25	.....	1	9
297	79	149	67	149	202	77	242	98	527	68	134	10
309	72	203	70	197	179	105	257	117	460	100	107	11
831	160	548	202	495	581	410	712	648	1,189	402	345	12
857	357	875	612	1,163	891	1,361	1,151	1,133	1,491	818	944	13
358	489	582	677	823	704	920	733	850	673	669	833	14
44	320	134	234	151	185	140	125	163	82	221	167	15
9	230	54	108	30	79	22	31	47	9	89	37	16
1	48	7	19	3	11	2	1	2	4	10	2	17
.....	8	.....	3	1	.....	.....	.....	.....	.....	1	.....	18
218,880	318,080	273,280	261,760	278,400	263,680	288,000	261,120	286,720	291,200	257,280	257,920	19
152,759	289,550	209,056	243,373	249,572	247,377	276,716	247,273	267,944	260,307	249,034	239,345	20
165,457	286,586	234,999	242,376	254,968	253,846	277,605	247,456	271,577	268,402	254,407	249,236	21
167,133	294,353	247,976	241,191	255,708	261,153	274,909	249,411	281,464	280,038	260,760	248,403	22
126,991	261,094	135,712	216,995	178,097	170,185	236,650	217,956	190,589	221,331	198,213	187,461	23
137,543	263,825	164,638	216,692	190,396	192,489	232,094	221,871	201,484	230,520	203,300	202,202	24
131,098	256,006	175,213	206,505	192,662	204,486	217,017	219,112	214,561	234,828	212,822	194,642	25
16,354	21,937	35,427	21,223	43,400	49,056	34,223	16,785	52,798	21,903	33,783	44,213	26
9,414	6,519	37,917	5,155	28,075	28,136	5,843	12,532	24,557	17,073	17,038	7,671	27
69.8	91.0	76.5	93.0	89.6	93.8	96.1	94.7	93.5	89.4	96.8	92.8	28
83.1	90.2	64.9	89.2	71.4	68.8	85.5	88.1	71.1	85.0	79.6	78.3	29
55.7	163.7	81.8	121.9	82.7	87.3	91.0	75.9	87.5	58.4	104.7	93.1	30
46.3	147.6	53.1	108.7	59.0	60.1	77.8	66.9	62.2	49.6	83.4	72.9	31
35,756,819	51,001,029	26,185,490	43,920,923	33,883,017	11,768,394	48,551,984	49,577,641	14,317,600	52,017,308	12,882,338	27,195,716	32
23,237,068	28,033,950	19,066,919	23,860,029	19,000,694	8,077,434	28,933,971	28,273,267	10,310,577	38,364,501	9,937,764	18,642,018	33
14,973,762	16,694,559	12,720,138	12,938,499	13,110,525	6,437,283	13,625,989	16,288,607	8,659,627	22,312,189	7,940,211	11,249,506	34
25,034,874	39,930,940	13,987,259	31,036,113	18,747,272	6,062,856	33,620,500	31,685,103	8,219,649	29,320,341	6,588,225	16,915,577	35
16,631,502	21,956,822	12,048,948	17,755,339	10,802,186	4,711,091	20,310,177	19,851,525	6,236,278	25,318,722	5,879,067	11,616,289	36
10,965,260	12,805,960	7,918,500	9,248,090	8,054,480	4,152,650	9,174,370	11,565,540	5,550,610	15,019,940	4,938,910	7,269,400	37
7,233,969	5,287,050	8,212,765	7,400,246	9,501,741	3,319,676	8,752,060	11,056,290	3,556,640	14,067,763	3,323,105	5,845,541	38
4,400,410	2,777,864	4,571,339	3,077,174	5,059,883	1,840,541	4,809,020	5,460,790	2,351,520	9,105,785	2,128,605	3,914,493	39
2,575,410	1,764,270	2,977,590	1,869,210	3,109,660	1,156,040	2,481,710	2,977,950	1,727,220	4,872,730	1,528,140	2,108,610	40
1,380,888	1,454,239	1,362,746	1,785,869	2,083,681	595,253	2,336,517	2,598,515	739,661	3,081,483	763,815	1,320,423	41
614,897	460,366	493,789	491,131	725,799	275,665	925,545	700,372	306,135	1,078,818	283,603	504,967	42
441,380	330,280	401,200	279,850	472,240	224,070	503,420	540,600	297,150	765,800	268,370	324,720	43
2,107,088	4,328,800	2,622,720	3,698,755	3,550,323	1,790,609	3,842,907	4,237,733	1,801,650	4,947,721	2,207,193	3,114,175	44
1,590,259	2,838,898	1,952,843	2,536,385	2,412,826	1,250,137	2,889,229	2,260,580	1,416,644	2,861,176	1,646,489	2,606,269	45
991,712	1,794,049	1,428,848	1,541,340	1,474,145	904,523	1,465,589	1,204,517	1,084,647	1,653,719	1,204,791	1,546,776	46
13,031	28,830	10,249	21,993	11,227	4,154	15,971	15,208	4,676	11,663	5,417	10,582	47
11,760	25,561	8,689	19,247	9,360	3,312	13,938	13,111	3,846	9,863	4,168	8,856	48
163.88	137.91	66.91	127.52	75.12	24.51	121.50	128.14	30.68	112.64	26.46	70.67	49
1,898	827	1,955	1,231	2,309	2,505	2,057	1,633	2,506	2,638	2,020	1,730	50
1,963	953	2,366	1,388	2,412	2,611	2,276	1,580	2,666	2,848	2,221	1,948	51
1,915	978	2,321	1,528	2,244	2,709	2,409	1,576	2,888	2,531	2,249	2,070	52
69.2	46.7	76.5	61.6	76.5	88.4	67.7	50.1	81.8	59.1	84.9	67.3	53
96,132	108,201	148,015	140,921	173,302	215,021	181,896	92,674	214,769	137,681	209,504	144,312	54
80,992	97,013	97,053	125,993	124,331	149,657	155,072	82,089	155,829	117,193	167,458	111,595	55
20,027,183	17,351,125	15,470,590	22,531,385	20,245,348	8,092,752	27,827,445	16,903,418	9,208,799	26,411,472	8,259,955	13,515,368	56
1,566	739	1,762	912	2,102	2,321	1,757	1,507	2,268	2,345	1,781	1,562	57
332	88	193	319	207	184	300	126	238	293	239	168	58
1,493	794	1,690	1,200	2,097	2,464	1,964	1,590	2,424	2,471	1,990	1,708	59
401	14	254	31	212	20	87	33	79	161	10	21	60
4	19	2	.....	.....	21	6	10	3	6	20	1	61
39	27	57	18	18	11	22	35	16	49	23	24	62
35	23	50	20	16	21	18	27	20	35	32	20	63
27	29	50	21	26	12	15	19	30	38	22	17	64
3,371	8,583	6,889	4,137	4,088	1,596	2,843	4,626	2,345	7,140	4,064	3,129	65
2,731	7,745	4,308	3,675	2,619	885	2,236	3,954	1,527	5,670	3,118	2,378	66
1,213,240	1,222,860	1,331,160	707,900	434,280	78,500	472,560	909,600	129,850	2,520,667	277,100	303,740	67
807	915	543	748	691	317	961	1,592	540	1,773	335	816	68
786	857	608	733	731	404	919	1,721	602	2,111	400	775	69
865	921	663	678	708	510	864	1,400	567	1,893	470	641	70
29.4	51.7	21.3	37.5	22.9	11.2	31.6	48.8	17.6	39.8	14.1	31.8	71
53,256	172,766	54,152	98,315	72,182	30,760	91,977	149,973	50,830	115,486	35,406	91,904	72
43,268	156,336	34,351	87,327	51,147	19,643	79,342	131,913	33,233	98,468	27,637	73,488	73
11,028,420	26,644,005	5,398,265	15,197,074	7,569,385	1,211,280	14,072,555	24,928,375	2,437,640	15,055,065	1,374,275	8,942,010	74
323	360	152	406	385	241	742	1,385	335	1,496	206	555	75
10	71	8	61	7	.....	6	4	7	24	7	18	76
419	449	352	266	232	71	169	101	151	204	99	223	77
55	35	31	15	67	5	44	102	47	49	23	20	78
734	886	456	735	662	314	937	1,577	537	1,717	323	807	79
73	8	86	13	29	.....	21	11	2	43	.....	6	80
.....	21	1	.....	.....	3	3	4	1	13	12	3	81

COUNTY TABLE I.—FARMS AND FARM PROPERTY, 1920,

		Muskingum.	Noble.	Ottawa.	Paulding.	Perry.	Pickaway.	Pike.	Portage.
	ALL FARMS.								
1	**Number of farms**..1920	3,688	2,576	2,010	2,414	2,355	2,151	1,940	3,406
2	1910	3,861	2,713	2,216	2,840	2,414	2,306	2,189	3,591
3	1900	3,974	2,826	2,367	3,783	2,356	2,429	2,385	3,557
	All farmers classified by sex, 1920:								
4	Male....number..	3,489	2,460	1,943	2,341	2,260	2,082	1,858	3,275
5	Female....number..	199	116	67	73	95	69	82	131
	Color and nativity of all farmers, 1920:								
6	Native white....number..	3,620	2,526	1,596	2,217	2,252	2,127	1,846	2,944
7	Foreign-born white....number..	63	45	413	155	98	16	25	457
8	Negro and other nonwhite....number..	5	5	1	42	5	8	69	5
	All farms classified by size, 1920:								
9	Under 3 acres....number..	9	.....	4	3	1	6	.....	4
10	3 to 9 acres....number..	193	93	80	90	101	107	52	154
11	10 to 19 acres....number..	206	117	131	87	135	93	91	258
12	20 to 49 acres....number..	566	504	538	343	456	224	302	638
13	50 to 99 acres....number..	1,014	867	884	844	790	417	579	1,249
14	100 to 174 acres....number..	1,148	727	322	754	636	668	569	855
15	175 to 259 acres....number..	369	205	41	208	168	358	210	179
16	260 to 499 acres....number..	168	59	9	81	58	240	114	62
17	500 to 999 acres....number..	13	4	.....	3	9	36	20	5
18	1,000 acres and over....number..	2	.....	1	1	1	2	3	2
	LAND AND FARM AREA.								
19	Approximate land area, 1920....acres..	424,960	255,360	172,800	264,320	255,360	313,600	273,920	333,440
20	**Land in farms**..1920....acres..	392,152	241,906	138,750	246,265	218,578	308,497	229,343	286,070
21	1910....acres..	396,442	242,325	146,887	255,609	225,685	310,422	242,226	295,552
22	1900....acres..	405,481	248,495	158,472	248,303	227,242	309,642	243,016	304,162
23	Improved land in farms..1920....acres..	324,151	204,370	117,214	220,913	162,287	285,124	123,165	181,419
24	1910....acres..	324,520	210,997	120,958	220,573	172,875	283,807	136,462	184,945
25	1900....acres..	333,865	214,315	121,318	189,058	182,188	257,140	144,498	209,145
26	Woodland in farms, 1920....acres..	51,906	27,235	11,966	19,751	28,967	15,013	82,728	48,329
27	Other unimproved land in farms, 1920....acres..	16,095	10,301	9,570	5,601	27,324	8,300	23,450	56,322
28	Per cent of land area in farms, 1920....	92.3	94.7	80.3	93.2	85.6	98.4	83.7	85.8
29	Per cent of farm land improved, 1920....	82.7	84.5	84.5	89.7	74.2	92.4	53.7	63.4
30	Average acreage per farm, 1920....	106.3	93.9	69.0	102.0	92.8	143.4	118.2	84.0
31	Average improved acreage per farm, 1920....	87.9	79.3	58.3	91.5	68.9	132.6	63.5	53.3
	VALUE OF FARM PROPERTY.								
32	**All farm property**..1920....dollars..	26,307,897	14,975,109	25,797,659	50,387,676	15,514,092	59,848,739	9,774,447	32,623,379
33	1910....dollars..	18,002,738	11,059,322	18,539,027	28,165,844	9,603,387	32,534,721	6,358,950	19,636,745
34	1900....dollars..	12,666,550	8,183,890	12,587,496	11,105,923	7,414,237	10,121,702	4,202,523	15,101,908
35	Land in farms...1920....dollars..	14,898,225	9,005,329	16,667,555	39,841,204	8,646,167	45,805,662	6,360,321	17,303,449
36	1910....dollars..	11,067,146	6,874,018	12,789,691	22,333,347	5,763,048	25,485,549	4,207,753	11,403,092
37	1900....dollars..	8,114,160	5,305,510	8,844,480	7,743,670	4,694,000	14,374,900	2,900,460	9,316,710
38	Farm buildings..1920....dollars..	6,388,738	3,190,220	6,125,918	6,159,685	3,702,355	7,712,763	1,630,540	9,987,334
39	1910....dollars..	3,893,156	2,208,978	3,894,188	3,043,925	2,098,202	3,558,745	1,016,758	5,374,983
40	1900....dollars..	2,376,030	1,400,170	2,518,240	1,765,460	1,387,610	2,398,380	641,990	3,731,100
41	Implements and machinery..1920....dollars..	1,397,394	614,889	1,357,157	1,822,738	1,117,553	2,017,655	486,123	1,696,438
42	1910....dollars..	534,656	303,377	501,015	711,522	326,220	569,713	218,637	605,899
43	1900....dollars..	427,970	259,030	408,120	344,800	283,600	379,150	163,740	510,670
44	Live stock on farms..1920....dollars..	3,623,540	2,164,671	1,647,029	2,564,049	2,048,017	4,312,659	1,297,463	3,636,158
45	1910....dollars..	2,507,780	1,672,949	1,354,133	2,077,050	1,415,908	2,920,714	915,802	2,102,771
46	1900....dollars..	1,748,390	1,219,180	816,656	1,251,993	1,049,027	1,909,272	586,333	1,543,428
	Average values, 1920:								
47	All property per farm....dollars..	7,133	5,813	12,835	20,873	6,588	27,824	5,038	9,578
48	Land and buildings per farm....dollars..	5,772	4,734	11,340	19,056	5,244	24,881	4,119	8,013
49	Land alone per acre....dollars..	37.99	37.23	120.13	161.78	39.56	148.48	27.73	60.49
	FARMS OPERATED BY OWNERS.								
50	**Number of farms**..1920....	3,019	2,196	1,489	1,448	1,858	1,062	1,460	2,747
51	1910....	3,162	2,243	1,719	1,850	1,970	1,263	1,716	2,791
52	1900....	3,061	2,334	1,868	2,487	1,907	1,344	1,827	2,711
53	Per cent of all farms, 1920....	81.9	85.2	74.1	60.0	78.9	49.4	75.3	80.7
54	Land in farms, 1920....acres..	308,158	203,054	95,943	140,836	165,155	125,925	159,308	211,395
55	Improved land in farms, 1920....acres..	258,208	172,356	81,753	125,715	124,767	115,090	82,182	135,230
56	Value of land and buildings, 1920....dollars..	16,294,622	10,269,479	15,978,013	26,111,999	9,138,477	21,015,280	4,734,966	20,299,854
	Degree of ownership, 1920:								
57	Farmers owning entire farm....number..	2,801	2,054	1,204	1,086	1,704	844	1,330	2,509
58	Farmers hiring additional land....number..	218	142	285	362	154	218	130	238
	Color and nativity of owners, 1920:								
59	Native white owners....number..	2,960	2,150	1,125	1,318	1,773	1,050	1,380	2,353
60	Foreign-born white owners....number..	56	43	363	101	82	10	24	390
61	Negro and other nonwhite owners....number..	3	3	1	29	3	2	56	4
	FARMS OPERATED BY MANAGERS.								
62	**Number of farms**..1920....	43	14	30	12	24	20	25	50
63	1910....	36	17	33	15	13	30	14	36
64	1900....	59	51	39	24	74	31	32	46
65	Land in farms, 1920....acres..	7,398	1,769	3,394	1,641	4,729	7,739	5,460	9,153
66	Improved land in farms, 1920....acres..	5,928	1,399	1,973	1,470	3,412	6,815	3,513	5,774
67	Value of land and buildings, 1920....dollars..	536,130	98,100	520,110	307,270	301,645	1,407,800	322,550	1,078,705
	FARMS OPERATED BY TENANTS.								
68	**Number of farms**..1920....	626	366	491	954	473	1,069	455	609
69	1910....	663	453	464	975	431	1,013	459	764
70	1900....	854	441	460	1,272	375	1,054	526	800
71	Per cent of all farms, 1920....	17.0	14.2	24.4	39.5	20.1	49.7	23.5	17.9
72	Land in farms, 1920....acres..	76,596	37,083	39,413	103,788	48,694	174,833	64,575	65,522
73	Improved land in farms, 1920....acres..	60,015	30,615	33,488	93,728	34,108	163,219	37,470	40,415
74	Value of land and buildings, 1920....dollars..	4,456,211	1,827,970	6,295,350	19,581,620	2,858,400	30,495,845	2,933,345	5,912,224
	Form of tenancy, 1920:								
75	Share tenants....number..	320	234	285	756	248	780	354	305
76	Share-cash tenants....number..	13	4	23	96	9	62	15	7
77	Cash tenants....number..	241	89	162	82	181	185	49	245
78	Unspecified....number..	52	39	21	20	35	42	37	52
	Color and nativity of tenants, 1920:								
79	Native white tenants....number..	618	362	446	887	456	1,057	444	548
80	Foreign-born white tenants....number..	6	2	45	54	15	6	1	61
81	Negro and other nonwhite tenants....number..	2	2	.....	13	2	6	10	.....

WITH SELECTED ITEMS FOR 1910 AND 1900—Continued.

Preble.	Putnam.	Richland.	Ross.	Sandusky.	Scioto.	Seneca.	Shelby.	Stark.	Summit.	Trumbull.	Tuscarawas.	
3,095	3,232	3,125	2,949	2,713	2,762	3,113	2,624	4,628	2,529	3,911	3,264	1
3,309	3,469	3,262	3,218	2,945	2,896	3,344	2,718	4,853	2,959	4,456	3,634	2
3,085	3,598	3,419	3,301	2,842	2,635	3,353	2,856	4,495	2,871	4,345	3,581	3
3,046	3,166	3,047	2,838	2,647	2,548	3,044	2,552	4,441	2,459	3,766	3,095	4
49	66	78	111	66	214	69	72	187	70	145	169	5
3,024	3,105	2,992	2,815	2,539	2,693	3,040	2,563	4,240	2,029	3,381	3,024	6
57	124	132	41	172	59	71	54	381	498	525	236	7
14	3	1	93	2	10	2	7	7	2	5	4	8
5	3	7	1	7	5	2	10	39	10	6	8	9
301	109	159	194	121	183	92	101	502	212	246	185	10
172	90	163	131	110	196	102	93	459	277	298	170	11
476	420	373	435	432	612	298	304	906	467	761	516	12
1,097	1,461	1,121	714	1,052	791	1,085	1,066	1,570	816	1,314	988	13
805	943	1,063	790	815	634	1,213	887	983	581	935	1,034	14
181	167	200	346	146	200	253	136	130	123	250	283	15
57	38	37	272	29	111	65	27	34	36	87	76	16
1	1	.....	57	1	23	3	.....	4	6	13	4	17
.....	.....	2	9	.....	7	.....	.....	1	1	1	.....	18
266,240	308,480	321,920	427,520	264,320	398,720	352,000	264,320	362,240	261,120	405,120	355,200	19
263,918	292,620	299,138	384,328	240,257	283,237	332,132	245,760	328,911	204,210	330,510	312,604	20
265,819	292,502	303,085	404,171	247,142	276,273	336,645	247,695	335,382	227,405	365,859	332,536	21
264,537	290,553	304,243	405,198	247,243	283,950	327,485	251,793	342,290	238,816	377,552	339,786	22
217,971	259,691	232,453	272,680	202,451	127,250	279,747	210,359	264,306	147,856	207,909	247,849	23
224,891	252,866	236,328	291,913	206,198	138,295	280,502	209,238	275,214	163,191	253,073	266,918	24
215,457	234,066	239,351	307,181	198,982	184,795	254,534	202,356	281,064	162,020	240,147	275,206	25
28,681	28,114	46,056	82,479	20,829	122,059	38,135	24,983	33,465	32,718	61,776	41,442	26
17,266	4,815	20,629	29,169	16,977	33,928	14,250	10,427	31,140	23,636	60,825	23,313	27
99.1	94.9	92.9	89.9	90.9	71.0	94.4	93.0	90.8	78.2	81.6	88.0	28
82.6	88.7	77.7	70.9	84.3	44.9	84.2	85.6	80.4	72.4	62.9	79.3	29
85.3	90.5	95.7	130.3	88.6	102.5	106.7	93.7	71.1	80.7	84.5	95.8	30
70.4	80.3	74.4	92.5	74.6	46.1	89.9	80.2	57.1	58.5	53.2	75.9	31
48,974,396	57,578,346	34,498,872	40,592,858	39,458,022	13,549,286	49,897,583	40,310,157	52,396,224	43,149,320	37,472,839	23,751,464	32
25,717,238	34,655,350	23,049,593	25,689,205	28,104,341	8,286,625	33,158,428	23,235,619	33,265,813	21,419,718	23,075,086	19,043,486	33
14,760,495	16,751,867	14,261,449	15,424,684	19,249,603	5,619,556	20,654,990	11,598,643	22,506,723	15,531,643	16,523,332	14,324,419	34
31,799,381	41,992,835	19,891,238	29,327,774	25,090,875	8,430,932	32,322,478	27,230,849	28,705,954	29,123,642	20,878,262	12,762,030	35
17,403,884	25,588,855	14,744,411	19,301,509	19,164,362	5,377,887	22,822,297	16,877,407	20,745,476	13,552,853	13,521,961	11,619,822	36
10,219,230	11,986,090	9,475,570	11,541,300	13,295,920	3,796,840	13,902,250	8,181,670	14,619,270	10,361,140	9,865,700	9,358,350	37
9,836,519	9,015,815	8,881,616	5,732,760	9,157,205	2,958,039	10,107,557	7,723,145	16,603,555	9,464,476	10,518,530	6,599,325	38
5,065,829	5,148,650	4,893,680	3,410,366	5,765,527	1,698,333	6,128,857	3,561,395	8,717,330	5,331,108	6,311,315	4,579,850	39
2,598,170	2,600,900	2,649,690	1,925,010	3,926,760	935,680	4,062,320	1,963,110	5,323,100	3,364,820	4,064,820	2,954,500	40
2,668,711	2,497,254	2,120,787	1,578,122	1,924,390	660,863	2,824,307	2,155,520	2,760,770	1,748,468	1,887,267	1,405,096	41
724,055	841,550	751,195	553,243	821,709	264,647	916,275	604,546	884,187	584,457	643,505	587,232	42
493,550	543,370	472,770	379,620	556,140	230,120	676,160	324,870	659,310	403,200	525,470	428,260	43
4,669,785	4,072,439	3,605,231	3,954,202	3,285,552	1,499,452	4,643,241	3,200,643	4,325,945	2,812,734	4,188,780	2,985,013	44
2,523,470	3,076,295	2,660,307	2,424,087	2,352,743	945,758	3,290,999	2,192,271	2,918,820	1,951,300	2,598,305	2,256,573	45
1,449,545	1,621,507	1,663,419	1,578,754	1,470,783	656,916	2,014,260	1,128,993	1,905,043	1,402,483	2,067,342	1,583,309	46
15,824	17,815	11,040	13,765	14,544	4,906	16,029	15,362	11,322	17,062	9,581	7,277	47
13,453	15,782	9,207	11,889	12,624	4,123	13,630	13,321	9,790	15,258	8,028	5,932	48
120.49	143.51	66.50	76.31	104.43	29.77	97.32	110.80	87.28	142.62	63.17	40.82	49
1,743	2,172	2,025	1,966	1,575	2,132	1,640	1,516	3,399	1,713	3,122	2,643	50
1,790	2,480	2,173	2,107	1,878	2,131	2,038	1,624	3,516	2,132	3,646	2,878	51
1,912	2,689	2,400	2,242	1,843	2,025	2,204	1,821	3,091	1,963	3,457	2,772	52
56.3	67.2	64.8	66.7	58.1	77.2	52.7	57.8	73.4	67.7	79.8	81.0	53
137,015	192,436	169,005	223,562	122,797	200,051	153,454	126,644	210,882	116,020	242,841	239,316	54
113,847	170,114	130,317	150,248	104,219	95,384	129,680	107,819	170,698	90,486	156,022	189,844	55
21,974,205	33,006,895	16,379,814	17,434,917	17,867,310	7,817,100	19,655,380	18,297,483	28,667,134	20,215,518	22,611,858	14,261,473	56
1,452	1,663	1,841	1,787	1,287	1,923	1,366	1,291	3,229	1,568	2,917	2,406	57
291	509	184	179	288	209	274	225	170	145	205	237	58
1,604	2,070	1,921	1,879	1,448	2,069	1,586	1,472	3,086	1,353	2,706	2,423	59
43	102	104	35	126	56	53	38	309	358	411	218	60
6	.....	.....	52	1	7	1	6	4	2	5	2	61
25	19	39	68	29	28	34	22	47	77	60	34	62
36	8	38	64	16	38	25	16	58	48	45	27	63
27	10	110	72	34	33	15	19	58	68	39	48	64
1,866	2,000	10,643	14,434	3,976	25,496	4,933	2,710	8,123	14,417	12,030	4,906	65
1,407	1,844	7,734	10,956	2,724	4,565	4,590	2,088	6,259	8,503	7,235	3,452	66
383,650	365,178	1,243,900	1,704,675	441,500	682,057	804,040	418,300	1,670,925	3,396,750	1,630,075	499,100	67
1,327	1,041	1,061	915	1,109	602	1,439	1,086	1,182	739	729	587	68
1,483	981	1,051	1,047	1,051	727	1,281	1,078	1,279	779	765	720	69
1,146	899	909	987	965	577	1,134	1,016	1,346	840	849	761	70
42.9	32.2	34.0	31.0	40.9	21.8	46.2	41.4	25.5	29.2	18.6	18.0	71
125,037	98,184	119,490	146,332	113,484	57,690	173,745	116,415	109,906	73,773	75,639	68,382	72
102,717	87,733	94,402	111,476	95,508	27,301	145,477	100,452	87,349	48,367	44,652	54,553	73
19,278,045	17,636,577	11,149,140	15,920,942	15,939,270	2,889,214	21,970,615	16,238,211	14,971,450	14,975,850	7,154,850	4,600,782	74
1,214	703	937	706	794	339	1,152	901	616	324	273	371	75
8	23	3	17	16	28	20	8	12	9	9	2	76
77	251	118	159	197	180	196	148	468	352	414	154	77
28	64	3	33	102	55	71	29	86	54	33	60	78
1,305	1,016	1,034	879	1,063	597	1,420	1,069	1,110	611	620	568	79
14	22	26	4	45	2	18	16	69	128	109	17	80
8	3	1	32	1	3	1	1	3	.....	.....	2	81

COUNTY TABLE I.—FARMS AND FARM PROPERTY, 1920, WITH SELECTED ITEMS FOR 1910 AND 1900—Continued.

		Union.	Van Wert.	Vinton.	Warren.	Washington.	Wayne.	Williams.	Wood.	Wyandot.
	ALL FARMS.									
1	Number of farms..1920	2,736	2,879	1,508	2,584	4,204	3,944	2,810	4,164	2,264
2	1910	2,773	2,921	1,823	2,687	4,187	3,955	2,913	4,357	2,321
3	1900	2,937	3,367	2,089	2,514	4,478	3,943	2,833	4,781	2,389
	All farmers classified by sex, 1920:									
4	Male....number	2,624	2,828	1,509	2,484	3,985	3,831	2,768	4,096	2,204
5	Female....number	112	51	89	100	219	113	42	68	60
	Color and nativity of all farmers, 1920:									
6	Native white....number	2,693	2,782	1,589	2,492	4,020	3,699	2,740	3,866	2,214
7	Foreign-born white....number	37	92	9	68	50	241	69	296	48
8	Negro and other nonwhite....number	6	5	.....	24	134	4	1	2	2
	All farms classified by size, 1920:									
9	Under 3 acres....number	4	7	3	3	10	5	.....	6	6
10	3 to 9 acres....number	126	120	46	126	246	284	72	140	64
11	10 to 19 acres....number	136	110	61	141	244	246	76	160	62
12	20 to 49 acres....number	405	419	318	348	836	594	387	739	304
13	50 to 99 acres....number	930	1,241	433	828	1,380	1,483	1,229	1,743	775
14	100 to 174 acres....number	839	834	436	881	1,119	1,121	897	1,155	758
15	175 to 259 acres....number	196	120	178	206	271	174	117	176	201
16	260 to 499 acres....number	91	27	104	46	92	35	29	44	87
17	500 to 999 acres....number	9	.....	14	3	6	2	3	1	5
18	1,000 acres and over....number	.....	1	5	2	.....	.....	.....	.....	2
	LAND AND FARM AREA.									
19	Approximate land area, 1920....acres	285,440	259,840	253,680	264,320	403,200	356,480	263,040	391,680	259,840
20	Land in farms..1920....acres	263,830	252,450	193,108	250,348	368,064	333,949	257,685	356,882	245,297
21	1910....acres	269,064	250,482	216,347	249,783	368,307	336,807	260,255	360,008	242,102
22	1900....acres	275,958	256,014	226,474	250,003	374,694	338,149	253,228	367,527	248,222
23	Improved land in farms..1920....acres	227,016	224,192	118,874	199,255	242,079	268,129	207,475	316,979	211,971
24	1910....acres	236,904	219,045	138,568	205,813	257,759	269,894	208,341	308,497	208,790
25	1900....acres	227,534	211,556	145,559	210,557	280,691	272,280	195,074	296,928	208,246
26	Woodland in farms, 1920....acres	27,844	24,704	59,215	30,203	67,833	46,371	28,914	30,266	21,674
27	Other unimproved land in farms, 1920....acres	8,970	3,554	24,019	20,890	58,652	19,449	21,296	9,637	11,652
28	Per cent of land area in farms, 1920	92.4	97.2	73.2	94.7	91.3	93.7	98.0	91.1	94.4
29	Per cent of farm land improved, 1920	86.0	88.8	61.6	79.6	65.8	80.3	80.5	88.8	86.4
30	Average acreage per farm, 1920	96.4	87.7	120.8	96.9	87.6	84.7	91.7	85.7	108.3
31	Average improved acreage per farm, 1920	83.0	77.9	74.4	77.1	57.6	68.0	73.8	76.1	93.6
	VALUE OF FARM PROPERTY.									
32	All farm property..1920....dollars	42,456,595	54,928,608	5,832,388	34,854,323	22,381,949	47,243,450	38,228,658	77,933,644	38,473,082
33	1910....dollars	24,395,735	28,091,993	4,228,811	19,840,067	14,778,493	31,015,553	22,118,951	41,395,393	23,007,554
34	1900....dollars	13,562,042	13,993,011	3,744,128	13,310,247	11,817,124	21,076,446	12,692,598	26,207,700	13,104,286
35	Land in farms....1920....dollars	29,273,286	40,051,877	3,371,555	21,251,577	12,351,636	26,934,314	24,605,197	56,751,829	26,132,601
36	1910....dollars	16,920,994	21,142,329	2,643,656	12,549,464	8,994,502	19,318,040	14,580,520	30,838,162	16,204,617
37	1900....dollars	9,518,240	9,831,640	2,323,650	9,002,870	7,637,600	13,526,030	8,408,650	18,970,210	9,318,210
38	Farm buildings..1920....dollars	7,232,702	9,212,410	1,240,535	8,449,375	6,187,730	12,642,476	8,359,140	13,060,328	6,602,915
39	1910....dollars	3,742,050	3,976,715	764,264	4,798,830	3,412,783	7,337,031	4,312,562	6,215,665	3,673,205
40	1900....dollars	1,947,250	2,194,540	566,220	2,681,570	2,271,580	4,775,510	2,427,550	4,389,810	2,040,480
41	Implements and machinery..1920....dollars	1,671,011	2,433,108	286,142	1,645,505	1,209,202	2,753,804	1,816,501	3,313,169	2,004,151
42	1910....dollars	543,034	640,951	124,759	517,784	517,354	969,054	678,341	1,142,018	563,147
43	1900....dollars	357,860	499,240	230,010	287,810	463,370	754,300	430,180	724,230	334,590
44	Live stock on farms..1920....dollars	4,279,596	3,181,213	934,156	3,507,866	2,633,381	4,912,856	3,447,820	4,808,318	3,733,415
45	1910....dollars	3,189,657	2,331,998	696,132	1,973,989	1,853,854	3,391,428	2,547,528	3,199,548	2,566,586
46	1900....dollars	1,738,692	1,467,591	624,248	1,337,997	1,444,574	2,020,606	1,426,218	2,123,450	1,410,056
	Average values, 1920:									
47	All property per farm....dollars	15,518	19,079	3,650	13,489	5,324	11,979	13,605	18,716	16,993
48	Land and buildings per farm....dollars	13,343	17,112	2,886	11,494	4,410	10,035	11,731	16,766	14,459
49	Land alone per acre....dollars	110.96	158.65	17.46	84.89	33.56	80.65	95.49	159.02	106.53
	FARMS OPERATED BY OWNERS.									
50	Number of farms..1920	1,866	1,698	1,343	1,517	3,439	2,658	1,662	2,371	1,404
51	1910	2,013	1,974	1,564	1,493	3,470	2,587	1,959	2,615	1,544
52	1900	2,087	2,374	1,669	1,441	3,696	2,689	2,044	3,067	1,680
53	Per cent of all farms, 1920	68.2	59.0	84.0	58.7	81.8	67.4	59.1	56.9	62.0
54	Land in farms, 1920....acres	160,868	140,462	154,352	127,883	295,925	193,971	139,910	184,575	138,200
55	Improved land in farms, 1920....acres	139,680	124,522	98,396	102,319	194,398	156,961	114,335	162,286	119,835
56	Value of land and buildings, 1920....dollars	21,971,006	27,411,437	3,648,210	14,580,543	14,297,328	24,087,740	17,692,357	36,364,788	18,439,245
	Degree of ownership, 1920:									
57	Farmers owning entire farm....number	1,701	1,290	1,235	1,409	3,116	2,392	1,442	1,790	1,127
58	Farmers hiring additional land....number	165	408	108	108	323	266	220	581	277
	Color and nativity of owners, 1920:									
59	Native white owners....number	1,829	1,634	1,336	1,449	3,283	2,463	1,611	2,157	1,369
60	Foreign-born white owners....number	33	62	7	59	50	191	51	212	34
61	Negro and other nonwhite owners....number	4	2	.....	9	106	4	.....	2	1
	FARMS OPERATED BY MANAGERS.									
62	Number of farms..1920	28	6	15	39	28	53	24	42	13
63	1910	12	16	25	35	18	39	16	40	26
64	1900	29	15	62	43	23	34	16	43	28
65	Land in farms, 1920....acres	4,387	596	10,830	7,659	3,412	6,003	3,255	4,616	2,411
66	Improved land in farms, 1920....acres	3,739	517	4,811	6,170	2,349	4,956	2,710	4,055	2,046
67	Value of land and buildings, 1920....dollars	697,105	158,950	316,860	1,106,000	244,430	903,275	498,850	1,361,220	351,400
	FARMS OPERATED BY TENANTS.									
68	Number of farms..1920	842	1,175	240	1,028	737	1,233	1,124	1,751	847
69	1910	748	931	234	1,159	699	1,329	938	1,702	751
70	1900	821	978	358	1,080	759	1,220	773	1,671	681
71	Per cent of all farms, 1920	30.8	40.8	15.0	39.8	17.5	31.3	40.0	42.1	37.4
72	Land in farms, 1920....acres	93,575	111,392	27,926	114,806	68,727	133,975	114,520	167,691	104,686
73	Improved land in farms, 1920....acres	83,597	99,153	15,667	90,766	45,332	106,212	90,430	150,638	90,090
74	Value of land and buildings, 1920....dollars	13,837,877	21,693,900	647,020	14,014,409	3,997,608	14,585,775	14,773,130	32,086,149	13,944,871
	Form of tenancy, 1920:									
75	Share tenants....number	422	914	150	825	463	936	776	1,342	629
76	Share-cash tenants....number	44	29	1	11	6	14	34	37	19
77	Cash tenants....number	320	171	77	148	190	211	271	285	172
78	Unspecified....number	56	61	12	44	78	72	43	87	27
	Color and nativity of tenants, 1920:									
79	Native white tenants....number	836	1,142	238	1,005	710	1,185	1,105	1,670	832
80	Foreign-born white tenants....number	4	30	2	9	.....	48	18	81	14
81	Negro and other nonwhite tenants....number	2	3	.....	14	27	.....	1	.....	1

COUNTY TABLE II.—LIVE STOCK ON FARMS AND RANGES, 1920; AND LIVE-STOCK PRODUCTS, 1919.

		The State.	Adams.	Allen.	Ashland.	Ashtabula.	Athens.	Auglaize.	Belmont.
	DOMESTIC ANIMALS: 1920.								
1	Farms reporting domestic animals.....number..	245,572	3,445	2,838	2,439	4,300	2,383	2,584	3,362
2	Value of all domestic animals.....dollars..	266,551,496	2,018,258	3,397,842	2,641,970	4,330,121	1,702,164	3,168,028	2,758,545
	Horses:								
3	Total number.....	810,692	8,019	10,213	9,046	11,828	5,513	9,947	8,827
4	Colts under 1 year of age.....	29,265	327	401	304	228	163	418	283
5	Colts 1 year old and under 2 years.....	39,415	457	571	312	334	248	600	507
6	Mares 2 years old and over.....	403,290	3,774	5,473	4,750	5,906	2,732	5,340	4,176
7	Geldings 2 years old and over.....	335,261	3,438	3,700	3,647	5,292	2,349	3,555	3,834
8	Stallions 2 years old and over.....	3,461	23	68	33	68	21	34	27
9	Total value.....dollars..	76,729,266	761,394	1,001,136	779,658	1,048,658	446,970	1,058,116	783,580
	Mules:								
10	Total number.....	31,626	733	233	136	217	266	260	283
11	Mule colts under 1 year of age.....	2,791	60	54	14	9	19	63	5
12	Mule colts 1 year old and under 2 years.....	3,340	83	31	8	17	24	48	7
13	Mules 2 years old and over.....	25,495	590	148	114	191	223	149	271
14	Total value.....dollars..	3,647,955	89,040	29,247	13,185	22,795	25,350	32,815	26,950
	Asses and burros:								
15	Total number.....	577	3	3	7	4	7	4	1
16	Total value.....dollars..	63,344	325	230	1,250	300	750	1,225	40
	Cattle:								
17	Total number.....	1,926,823	18,242	21,854	18,356	37,323	20,039	22,759	27,895
18	Total value.....dollars..	118,581,927	867,121	1,331,359	1,121,990	2,975,346	871,622	1,202,941	1,417,298
	Beef cattle—								
19	Total number.....	577,450	6,880	6,855	5,472	1,167	8,770	7,620	6,914
20	Calves under 1 year of age.....	148,118	2,057	1,997	960	334	2,658	1,690	1,930
21	Heifers 1 year old and under 2 years.....	71,321	890	802	569	152	1,273	916	933
22	Cows and heifers 2 years old and over.....	137,415	1,832	1,640	2,026	474	2,267	1,889	2,009
23	Steers 1 year old and under 2 years.....	119,977	1,310	1,315	917	109	1,715	1,853	1,230
24	Steers 2 years old and over.....	86,909	637	912	812	72	716	1,083	598
25	Bulls 1 year old and over.....	13,710	154	189	179	26	141	189	214
26	Total value.....dollars..	32,296,064	304,625	428,583	317,991	69,901	354,360	423,260	313,943
	Dairy cattle—								
27	Total number.....	1,349,373	11,362	14,999	12,884	36,156	11,269	15,139	20,981
28	Calves under 1 year of age.....	261,003	2,621	2,908	2,495	6,496	2,819	3,410	4,099
29	Heifers 1 year old and under 2 years.....	171,426	1,259	2,065	1,803	4,638	1,568	2,013	2,808
30	Cows and heifers 2 years old and over.....	888,057	7,387	9,713	8,318	24,321	6,756	9,359	13,672
31	Bulls 1 year old and over.....	28,887	95	313	268	701	126	357	402
32	Total value.....dollars..	86,285,863	562,496	902,776	803,999	2,905,445	517,262	779,681	1,103,355
	Sheep:								
33	Total number.....	2,102,550	6,715	16,281	20,339	6,520	34,174	8,907	44,748
34	Lambs under 1 year of age.....	536,023	1,368	3,084	5,975	1,267	7,856	1,165	10,781
35	Ewes 1 year old and over.....	1,336,429	5,117	12,746	21,898	5,084	18,507	7,319	22,650
36	Rams 1 year old and over.....	42,623	163	445	703	153	413	244	761
37	Wethers 1 year old and over.....	187,475	67	6	763	16	7,398	179	10,556
38	Total value.....dollars..	19,020,588	67,276	181,560	302,985	73,147	211,409	95,863	319,511
	Goats:								
39	Total number.....	4,027	12	138	71	71	2	10	15
40	Total value.....dollars..	23,165	68	679	691	787	6	38	103
	Swine:								
41	Total number.....	3,083,846	20,142	55,624	26,336	12,122	10,581	56,797	15,075
42	Pigs under 6 months old.....	1,888,040	13,322	36,603	17,391	7,622	7,396	35,443	10,714
43	Sows and gilts for breeding, 6 months old and over.....	493,603	3,460	10,769	4,218	2,009	1,704	9,538	2,421
44	Boars for breeding, 6 months old and over.....	44,823	231	896	301	148	122	1,064	183
45	All other hogs, 6 months old and over.....	657,380	3,129	7,356	4,426	2,343	1,359	10,752	1,757
46	Total value.....dollars..	48,485,251	233,034	853,631	422,211	209,088	146,057	777,030	211,063
	POULTRY AND BEES: 1920.								
47	Chickens.....number..	20,232,637	269,985	293,045	216,467	231,693	156,133	297,223	211,880
48	Other poultry.....number..	371,466	4,522	3,402	2,593	3,223	2,408	3,721	5,651
49	Value of all poultry.....dollars..	20,693,940	243,604	283,238	221,695	260,396	156,664	283,198	224,028
50	Bees.....number of hives..	105,675	1,905	1,752	1,065	3,232	1,547	1,069	1,014
51	Total value.....dollars..	409,682	6,100	5,414	2,452	20,562	6,050	2,350	4,061
	LIVE-STOCK PRODUCTS: 1919.								
	Dairy products:								
52	Milk produced (as reported).....gallons..	347,869,655	2,732,880	3,803,344	3,032,569	11,078,505	2,771,508	2,392,098	5,151,597
53	Milk sold.....gallons..	139,063,960	36,583	880,601	598,370	8,167,338	396,237	378,320	1,643,612
54	Cream sold.....gallons..	7,658,715	93,166	135,637	48,077	33,424	58,463	101,837	125,453
55	Butter fat sold.....pounds..	29,828,000	344,896	356,470	499,544	78,504	429,589	552,184	326,976
56	Butter made on farms.....pounds..	30,264,265	454,313	340,321	269,883	554,150	282,744	157,748	734,850
57	Butter sold.....pounds..	14,116,447	80,779	133,851	112,841	337,691	95,516	52,383	494,967
58	Cheese made on farms.....pounds..	434,042	150	20,240	125	942	.....	114	18,450
59	Value of dairy products [1].....dollars..	81,148,586	550,034	813,510	620,105	3,012,558	582,235	567,947	1,275,193
60	Receipts from sale of dairy products.....dollars..	72,530,099	374,237	694,151	541,605	2,832,440	498,354	517,459	1,152,732
61	Average production of milk per dairy cow.....gallons..	419	387	414	388	496	411	314	409
	Eggs and chickens:								
62	Eggs produced (as reported).....dozens..	99,912,532	1,421,162	1,570,651	1,125,751	1,322,412	855,700	1,399,485	1,006,423
63	Eggs sold.....dozens..	74,898,009	1,173,738	1,176,868	929,636	933,694	633,605	1,121,860	744,387
64	Chickens raised (as reported).....number..	20,112,932	209,886	281,023	182,678	200,179	129,330	267,309	218,747
65	Chickens sold.....number..	9,196,928	75,235	139,785	86,024	98,815	56,865	123,366	100,546
66	Value of chickens and eggs produced.....dollars..	60,425,132	746,387	849,768	638,756	785,255	494,178	777,728	599,001
67	Receipts from sale of chickens and eggs.....dollars..	39,760,580	535,045	571,097	461,430	516,009	330,184	539,675	386,052
	Honey and wax:								
68	Honey produced.....pounds..	835,894	16,518	13,474	2,795	53,244	17,405	3,939	3,040
69	Wax produced.....pounds..	10,790	276	265	114	858	30	6	109
70	Value of honey and wax.....dollars..	254,986	5,063	4,145	883	16,308	5,234	1,184	955
	Wool:								
71	Sheep shorn.....number..	1,813,196	5,129	12,646	23,809	5,091	30,119	7,452	39,651
72	Wool produced (as reported).....pounds..	14,139,441	37,199	99,339	191,271	36,070	229,561	55,071	322,492
73	Value.....dollars..	9,337,026	24,458	58,876	123,201	22,068	157,056	33,517	240,833

[1] Value of milk, cream, and butter fat sold, and of butter and cheese made on farms.

COUNTY TABLE III.—DOMESTIC ANIMALS NOT ON FARMS OR RANGES: 1920.

1	Inclosures reporting domestic animals.....	33,179	403	1,001	540	1,255	2,523	652	2,095
2	**Horses**, total number.....	89,616	359	1,195	639	1,254	1,467	737	1,265
3	**Mules**, total number.....	5,590	19	19	20	24	86	23	367
4	**Asses and burros**, total number.....	198	.....	2	.....	.....	2	4	2
5	**Cattle**, total number.....	64,566	355	648	291	1,542	2,243	522	1,753
6	Dairy cows.....	46,579	277	519	257	848	1,579	364	1,501
7	**Sheep**, total number.....	10,248	6	82	17	37	9	67	216
8	**Goats**, total number.....	815	.....	1	1	30	38	1	21
9	**Swine**, total number.....	113,606	454	1,099	239	565	3,289	1,368	1,927

COUNTY TABLE II.—LIVE STOCK ON FARMS AND RANGES, 1920;

		Brown.	Butler.	Carroll.	Champaign.	Clark.	Clermont.	Clinton.	Columbiana
	DOMESTIC ANIMALS: 1920.								
1	Farms reporting domestic animals.....number..	3,671	2,484	1,911	2,430	2,379	3,617	2,342	3,398
2	Value of all domestic animals.....dollars..	2,503,463	3,714,007	2,153,993	3,925,376	3,882,848	2,554,582	3,841,100	2,977,573
	Horses:								
3	Total number.....	10,149	9,087	6,020	10,353	10,406	8,961	9,791	9,257
4	Colts under 1 year of age.....	397	289	196	471	481	335	426	291
5	Colts 1 year old and under 2 years.....	501	340	293	662	701	343	489	373
6	Mares 2 years old and over.....	4,989	3,535	3,172	5,612	5,763	4,092	5,145	4,487
7	Geldings 2 years old and over.....	4,223	4,899	2,327	3,563	3,404	4,155	3,691	4,068
8	Stallions 2 years old and over.....	39	24	32	45	57	36	40	38
9	Total value.....dollars..	944,406	897,217	764,257	994,997	938,598	781,996	1,000,211	846,018
	Mules:								
10	Total number.....	862	1,112	196	445	552	1,063	1,064	291
11	Mule colts under 1 year of age.....	137	90	36	48	59	71	93	11
12	Mule colts 1 year old and under 2 years.....	95	71	29	40	69	105	106	19
13	Mules 2 years old and over.....	630	951	131	357	424	887	865	261
14	Total value.....dollars..	96,396	137,105	20,370	48,598	64,735	115,329	134,696	33,488
	Asses and burros:								
15	Total number.....	16	3	5	5	8	8	10	4
16	Total value.....dollars..	2,395	325	180	395	735	2,093	2,875	115
	Cattle:								
17	Total number.....	20,240	24,653	17,611	25,080	24,316	21,165	18,017	26,327
18	Total value.....dollars..	956,361	1,517,284	890,260	1,697,597	1,599,318	1,175,655	1,090,792	1,662,109
	Beef cattle—								
19	Total number.....	4,422	5,586	5,207	8,711	7,214	1,803	6,634	2,211
20	Calves under 1 year of age.....	1,405	826	1,635	1,155	1,406	414	1,446	525
21	Heifers 1 year old and under 2 years.....	652	1,399	653	641	782	331	699	264
22	Cows and heifers 2 years old and over.....	1,176	1,142	1,518	1,284	1,436	455	1,600	710
23	Steers 1 year old and under 2 years.....	722	1,085	922	2,883	2,032	409	1,804	388
24	Steers 2 years old and over.....	316	960	311	2,623	1,421	118	951	230
25	Bulls 1 year old and over.....	151	174	168	125	137	76	134	94
26	Total value.....dollars..	205,459	311,732	244,246	683,922	516,376	85,435	404,118	114,947
	Dairy cattle—								
27	Total number.....	15,818	19,067	12,404	16,369	17,102	19,362	11,383	24,116
28	Calves under 1 year of age.....	2,992	3,363	3,426	3,573	3,260	3,280	2,304	4,437
29	Heifers 1 year old and under 2 years.....	1,826	2,415	1,474	2,125	2,236	2,375	1,258	3,129
30	Cows and heifers 2 years old and over.....	10,737	12,573	7,213	10,299	11,180	13,288	7,578	15,908
31	Bulls 1 year old and over.....	263	716	291	372	426	410	243	642
32	Total value.....dollars..	750,902	1,205,552	646,014	1,013,675	1,082,942	1,090,220	686,674	1,547,162
	Sheep:								
33	Total number.....	8,998	8,255	40,368	19,910	19,960	4,522	17,519	19,785
34	Lambs under 1 year of age.....	1,521	1,457	10,110	6,849	6,107	1,069	3,655	4,812
35	Ewes 1 year old and over.....	7,179	6,443	19,813	12,430	12,980	3,287	12,904	13,674
36	Rams 1 year old and over.....	271	331	745	406	561	155	588	317
37	Wethers 1 year old and over.....	27	24	9,700	225	312	11	372	982
38	Total value.....dollars..	87,325	105,637	306,011	207,108	194,084	49,437	160,645	148,720
	Goats:								
39	Total number.....	7	5	16	4	1	16	49	11
40	Total value.....dollars..	25	27	160	19	3	95	280	54
	Swine:								
41	Total number.....	34,910	60,957	11,788	60,901	64,171	33,939	83,780	19,100
42	Pigs under 6 months old.....	23,971	29,539	8,581	34,297	36,470	23,130	51,417	13,313
43	Sows and gilts for breeding, 6 months old and over.....	5,243	9,844	1,757	9,823	9,952	4,874	14,556	2,746
44	Boars for breeding, 6 months old and over.....	491	901	114	946	918	450	1,212	191
45	All other hogs, 6 months old and over.....	5,205	20,673	1,336	15,835	16,831	5,485	16,595	2,850
46	Total value.....dollars..	416,555	1,056,412	172,755	976,662	1,085,375	429,977	1,451,601	287,069
	POULTRY AND BEES: 1920.								
47	Chickens.....number..	301,280	210,380	136,358	197,958	182,182	282,902	237,708	232,041
48	Other poultry.....number..	8,377	6,189	2,946	3,024	3,368	5,127	4,401	3,060
49	Value of all poultry.....dollars..	283,861	222,553	143,593	204,832	189,206	274,387	242,602	247,930
50	Bees.....number of hives..	1,224	886	484	941	781	1,904	797	869
51	Total value.....dollars..	3,194	3,784	1,689	3,226	3,094	6,277	2,800	3,131
	LIVE-STOCK PRODUCTS: 1919.								
	Dairy products:								
52	Milk produced (as reported).....gallons..	3,315,932	4,904,988	3,069,259	3,909,120	4,597,871	4,383,293	2,394,209	6,180,618
53	Milk sold.....gallons..	92,469	2,871,312	636,870	2,434,003	2,416,023	926,693	176,232	3,064,948
54	Cream sold.....gallons..	113,559	137,746	70,686	148,743	137,188	297,417	69,008	85,300
55	Butter fat sold.....pounds..	818,282	197,687	371,096	171,412	309,477	633,852	471,446	196,836
56	Butter made on farms.....pounds..	302,703	301,129	345,335	138,752	158,784	285,675	225,830	728,139
57	Butter sold.....pounds..	60,227	200,053	186,376	53,739	93,440	110,519	47,316	502,064
58	Cheese made on farms.....pounds..	.....	3,210	550	.....	30	4,910	.....	1,205
59	Value of dairy products[1].....dollars..	767,554	1,131,599	634,753	1,051,166	1,050,798	1,147,527	517,600	1,468,509
60	Receipts from sale of dairy products.....dollars..	655,948	1,075,601	555,437	999,215	1,011,776	1,056,076	430,086	1,347,765
61	Average production of milk per dairy cow.....gallons..	343	436	421	418	438	368	351	435
	Eggs and chickens:								
62	Eggs produced (as reported).....dozens..	1,476,105	884,194	737,888	920,181	719,897	1,393,676	1,126,697	1,312,585
63	Eggs sold.....dozens..	1,177,206	498,902	566,608	670,983	489,177	1,058,489	855,471	987,203
64	Chickens raised (as reported).....number..	295,899	262,457	140,351	199,008	238,243	348,423	268,539	246,380
65	Chickens sold.....number..	115,370	106,191	76,988	121,405	90,818	146,158	114,326	124,952
66	Value of chickens and eggs produced.....dollars..	827,161	651,502	459,408	535,988	511,907	857,114	685,942	839,507
67	Receipts from sale of chickens and eggs.....dollars..	561,945	324,260	321,948	367,906	283,253	555,497	435,806	573,918
	Honey and wax:								
68	Honey produced.....pounds..	7,775	5,094	647	6,239	4,005	8,409	3,480	1,363
69	Wax produced.....pounds..	45	119	9	77	98	126	14	.....
70	Value of honey and wax.....dollars..	2,351	1,574	198	1,902	1,240	2,572	1,049	409
	Wool:								
71	Sheep shorn.....number..	7,372	6,955	33,328	14,515	14,609	3,460	16,672	16,647
72	Wool produced (as reported).....pounds..	50,499	51,994	279,121	113,469	109,521	23,453	136,065	130,868
73	Value.....dollars..	29,919	28,396	206,225	66,082	65,498	13,953	88,545	91,282

[1] Value of milk, cream, and butter fat sold, and of butter and cheese made on farms.

COUNTY TABLE III.—DOMESTIC ANIMALS NOT

1	Inclosures reporting domestic animals.....	424	1,082	425	1,069	1,196	721	1,052	1,366
2	**Horses,** total number.....	392	1,297	393	987	1,589	589	981	1,364
3	**Mules,** total number.....	16	97	25	8	76	55	24	75
4	**Asses and burros,** total number.....	.....	3	.....	3	.....	7	.....	7
5	**Cattle,** total number.....	401	950	296	673	822	567	707	882
6	Dairy cows.....	318	641	240	515	626	430	577	701
7	**Sheep,** total number.....	2	171	83	259	12	14	35	63
8	**Goats,** total number.....	.....	9	.....	.....	11	10	5	11
9	**Swine,** total number.....	580	2,134	396	1,760	1,599	1,252	1,633	945

AND LIVE-STOCK PRODUCTS, 1919—Continued.

Coshocton.	Crawford.	Cuyahoga.	Darke.	Defiance.	Delaware.	Erie.	Fairfield.	Fayette.	Franklin.	Fulton.	Gallia.	
2,831	2,348	3,082	5,310	2,452	2,816	1,759	3,294	1,761	3,537	3,029	2,876	1
2,953,764	3,167,982	2,005,619	5,415,494	2,459,320	3,783,148	1,665,525	3,834,069	3,738,404	4,190,642	4,017,460	1,628,953	2
8,402	8,794	6,933	18,628	9,135	10,685	5,467	11,360	10,278	12,686	10,180	6,537	3
306	266	70	648	330	462	98	410	635	482	317	231	4
389	390	100	827	478	707	135	509	718	613	366	334	5
4,344	4,064	2,429	9,422	4,704	6,142	2,558	5,826	5,449	6,322	5,424	2,793	6
3,329	4,046	4,322	7,656	3,578	3,289	2,660	4,570	3,431	5,220	4,039	3,151	7
34	28	12	75	45	85	16	45	45	49	34	28	8
720,763	820,317	628,363	1,777,803	881,065	1,042,729	560,836	1,114,098	977,861	1,124,168	1,019,425	582,228	9
305	262	84	600	114	244	76	278	468	300	96	285	10
28	27	6	53	10	24	8	18	49	16	5	23	11
42	32	4	70	14	19	4	19	34	34	20	21	12
235	203	74	477	90	201	64	241	385	250	71	241	13
33,785	29,528	9,170	78,024	12,270	27,760	9,645	31,960	51,188	29,657	11,285	31,955	14
21	5	.....	2	5	2	.....	4	8	14	2	5	15
830	750	.....	210	430	500	.....	83	1,150	824	15	355	16
24,099	21,735	14,398	33,795	15,739	27,227	10,563	30,161	18,538	30,696	23,633	17,170	17
1,209,737	1,253,465	1,137,508	1,858,818	976,017	1,679,801	719,609	1,631,064	1,254,947	2,057,133	2,268,554	762,104	18
12,351	8,083	772	7,425	2,928	7,254	1,785	14,276	11,795	6,460	1,564	5,966	19
3,787	1,774	102	2,064	657	1,475	333	4,038	3,148	1,416	204	1,685	20
1,483	787	70	947	451	923	227	1,515	901	745	133	1,080	21
3,340	2,036	471	1,606	911	1,456	275	2,350	2,384	1,367	293	820	22
2,040	1,695	74	1,761	546	1,936	618	2,973	2,301	1,695	588	1,486	23
1,467	1,563	42	801	277	1,325	256	3,136	2,907	1,068	413	760	24
234	228	13	246	86	139	76	264	154	169	23	135	25
565,527	474,880	53,271	413,249	175,302	444,528	106,262	781,747	823,853	428,983	121,434	230,473	26
11,748	13,652	13,626	26,370	12,811	19,973	8,778	15,885	6,743	24,236	22,069	11,204	27
2,256	2,527	1,449	5,902	3,021	3,903	1,472	2,894	1,407	4,248	3,360	1,742	28
1,442	2,056	1,507	3,439	1,639	2,901	1,154	1,639	723	3,137	2,883	1,530	29
7,862	8,714	10,386	16,414	7,891	12,738	5,940	11,036	4,493	16,128	15,372	7,780	30
188	355	284	615	260	431	212	316	120	723	454	152	31
644,210	778,585	1,084,237	1,445,569	800,715	1,235,273	613,347	849,317	431,094	1,628,150	2,147,120	531,631	32
86,737	41,285	2,952	8,487	9,172	48,081	11,325	15,894	15,080	14,925	7,926	13,544	33
25,306	11,007	597	1,527	1,589	14,856	2,928	3,806	2,926	3,669	1,330	2,411	34
48,860	28,577	2,240	6,550	7,311	30,781	7,958	11,488	11,064	10,917	6,473	10,316	35
1,527	908	93	373	264	919	214	328	368	272	102	312	36
11,044	793	22	37	8	1,525	225	272	722	67	21	505	37
662,744	373,300	36,872	96,062	105,485	462,209	104,596	152,188	165,000	149,740	96,910	117,321	38
40	21	12	17	7	53	7	31	9	17	11	60	39
123	105	108	99	42	369	55	139	43	135	111	390	40
24,964	46,667	8,871	100,425	31,830	36,860	16,123	59,465	79,309	52,550	38,141	10,875	41
17,505	29,975	4,835	58,585	19,868	24,019	10,276	36,669	48,881	30,158	25,277	7,722	42
4,173	7,140	1,491	15,936	4,818	6,008	2,049	7,893	15,513	7,863	5,776	1,625	43
252	744	127	1,469	387	513	176	778	1,156	860	546	116	44
3,034	8,808	2,418	24,435	6,757	6,320	3,622	14,125	13,759	13,669	6,542	1,412	45
325,782	690,517	193,598	1,604,478	484,011	569,780	270,784	904,537	1,288,215	828,985	621,160	134,600	46
219,064	216,131	156,723	508,697	244,203	283,576	131,204	308,334	187,733	296,646	343,586	200,348	47
4,325	3,472	3,854	6,221	4,831	5,907	3,564	4,898	3,806	7,628	4,994	3,303	48
226,743	221,471	193,284	488,637	246,994	282,437	141,053	302,205	188,152	312,210	361,180	191,309	49
948	736	922	1,685	1,914	832	969	1,105	972	818	873	1,448	50
3,251	2,408	6,842	4,840	6,086	4,368	3,672	3,037	3,214	3,528	2,429	4,799	51
3,526,597	3,045,372	4,649,101	5,106,619	3,028,400	4,805,384	2,348,324	2,990,336	1,555,241	6,126,131	8,830,190	2,958,505	52
463,194	278,728	3,204,424	464,814	575,806	3,283,403	895,378	318,023	95,087	3,444,911	8,334,624	88,685	53
64,886	186,831	21,153	190,916	56,897	82,950	35,750	97,184	38,971	121,922	16,503	94,039	54
377,896	251,195	20,414	1,346,187	263,909	178,239	153,070	687,759	214,626	191,414	10,143	404,177	55
453,732	275,081	358,354	379,322	215,051	151,905	237,458	393,974	159,492	496,184	95,067	410,123	56
185,646	92,832	213,534	102,010	38,763	73,290	122,134	182,900	27,040	347,890	48,348	150,701	57
160	2,042	4,910	87	205	200	1,420	2,765	10	1,560	890	858	58
628,795	630,579	1,276,133	1,261,493	517,475	1,228,642	525,164	764,845	341,579	1,654,817	2,055,299	528,104	59
492,979	529,677	1,195,267	1,154,927	404,703	1,187,108	462,073	654,208	272,796	1,559,389	2,028,429	400,398	60
395	342	515	407	397	400	451	324	331	389	630	381	61
1,036,089	1,007,199	879,274	2,655,664	1,249,730	1,283,025	567,997	1,418,581	807,859	1,263,156	1,948,666	1,049,261	62
779,814	754,786	489,494	1,893,398	981,810	1,034,579	390,377	1,034,821	577,574	842,470	1,087,963	860,352	63
209,833	211,443	138,464	606,673	233,739	257,453	136,378	326,422	197,624	319,456	422,198	180,858	64
99,948	105,627	50,445	263,931	129,991	109,465	69,753	131,137	80,572	136,630	172,474	76,748	65
636,849	609,594	595,202	1,622,694	727,429	744,960	397,882	856,819	511,060	827,766	1,118,848	596,228	66
419,520	408,184	302,939	1,003,041	523,270	510,559	249,124	529,236	308,382	480,516	809,039	424,210	67
3,224	2,329	6,615	12,541	31,587	7,414	10,735	5,619	3,066	5,183	2,521	9,307	68
65	7	56	304	310	107	193	50	.....	26	75	48	69
992	702	2,007	3,881	9,597	2,266	3,296	1,706	920	1,565	785	2,811	70
93,089	35,424	2,430	6,615	7,566	39,021	9,260	13,536	11,677	9,532	6,213	10,625	71
766,954	281,464	18,272	54,233	55,680	320,985	73,736	99,424	84,235	69,766	50,002	74,409	72
428,037	178,179	10,825	29,270	32,718	215,888	43,653	62,008	53,925	39,768	30,513	53,225	73

ON FARMS OR RANGES: 1920—Continued.

663	469	2,459	937	596	560	472	1,002	1,009	2,336	380	639	1
712	538	6,203	1,396	508	598	613	859	771	3,621	365	448	2
65	25	368	27	10	24	14	16	50	177	7	21	3
.....	1	4	.....	.....	3	.....	4	4	4	.....	.....	4
479	437	1,366	745	412	418	343	680	581	1,476	257	604	5
354	308	771	546	310	312	269	461	420	1,030	178	480	6
126	275	1,294	87	63	211	38	67	114	212	33	155	7
15	.....	30	8	2	8	11	1	2	32	4	3	8
547	497	5,118	1,703	762	628	434	1,991	1,800	2,405	582	726	9

COUNTY TABLE II.—LIVE STOCK ON FARMS AND RANGES, 1920;

		Geauga.	Greene.	Guernsey.	Hamilton.	Hancock.	Hardin.	Harrison.	Henry.
	DOMESTIC ANIMALS: 1920.								
1	Farms reporting domestic animals.....number..	2,399	2,326	2,861	3,544	3,150	2,901	1,920	2,824
2	Value of all domestic animals.....dollars..	3,148,590	4,097,087	2,330,993	2,374,633	4,504,838	3,883,934	2,293,961	3,022,083
	Horses:								
3	Total number.....	6,858	10,524	7,903	7,314	12,097	11,213	5,643	10,423
4	Colts under 1 year of age.....	141	549	294	130	454	446	332	442
5	Colts 1 year old and under 2 years.....	210	627	444	129	675	807	322	558
6	Mares 2 years old and over.....	3,094	5,623	3,965	2,045	6,533	5,980	2,736	5,271
7	Geldings 2 years old and over.....	3,370	3,663	3,176	4,960	4,400	3,919	2,232	4,109
8	Stallions 2 years old and over.....	43	62	24	50	35	61	21	43
9	Total value.....dollars..	660,906	954,092	667,989	580,087	1,215,343	1,070,909	538,097	1,134,339
	Mules:								
10	Total number.....	99	547	170	1,276	231	325	163	140
11	Mule colts under 1 year of age.....	2	43	18	44	17	65	16	8
12	Mule colts 1 year old and under 2 years.....	5	56	48	89	36	53	40	8
13	Mules 2 years old and over.....	92	448	104	1,143	178	207	107	124
14	Total value.....dollars..	10,688	60,335	15,211	128,008	29,119	34,426	15,980	16,551
	Asses and burros:								
15	Total number.....	.....	6	4	7	7	4	4	13
16	Total value.....dollars..	.....	1,010	200	295	285	740	680	1,490
	Cattle:								
17	Total number.....	23,641	21,472	24,751	21,515	30,808	23,674	16,082	19,112
18	Total value.....dollars..	2,308,652	1,470,082	1,103,902	1,284,039	1,801,319	1,454,945	871,892	1,319,681
	Beef cattle—								
19	Total number.....	435	6,866	14,424	1,077	14,475	11,215	7,274	3,067
20	Calves under 1 year of age.....	109	1,341	4,362	160	3,179	3,063	2,150	739
21	Heifers 1 year old and under 2 years.....	81	559	2,712	271	1,390	1,116	985	329
22	Cows and heifers 2 years old and over.....	159	1,645	4,250	283	5,301	3,076	2,270	488
23	Steers 1 year old and under 2 years.....	55	1,618	2,049	166	2,264	2,397	1,193	833
24	Steers 2 years old and over.....	21	1,515	840	159	2,015	1,231	509	613
25	Bulls 1 year old and over.....	10	188	211	29	326	332	167	65
26	Total value.....dollars..	29,733	555,121	586,930	60,252	865,575	701,241	411,621	183,440
	Dairy cattle—								
27	Total number.....	23,206	14,606	10,327	20,438	16,333	12,459	8,808	16,045
28	Calves under 1 year of age.....	3,477	2,827	2,209	3,533	3,959	2,817	2,103	3,207
29	Heifers 1 year old and under 2 years.....	2,792	1,637	1,323	2,157	2,132	1,730	1,173	2,131
30	Cows and heifers 2 years old and over.....	16,407	9,829	6,647	14,253	9,846	7,686	5,424	10,422
31	Bulls 1 year old and over.....	530	313	148	495	396	226	108	285
32	Total value.....dollars..	2,278,919	914,961	516,972	1,223,787	935,744	753,704	460,271	1,136,241
	Sheep:								
33	Total number.....	3,824	20,407	54,115	2,115	32,132	51,785	90,204	4,328
34	Lambs under 1 year of age.....	803	6,678	13,287	378	6,592	13,684	21,722	1,589
35	Ewes 1 year old and over.....	2,882	12,502	27,849	1,663	24,374	36,478	42,062	2,618
36	Rams 1 year old and over.....	91	702	709	73	900	1,056	1,388	102
37	Wethers 1 year old and over.....	48	525	12,270	1	266	567	25,032	19
38	Total value.....dollars..	49,113	200,702	386,809	18,286	374,528	467,435	696,870	48,934
	Goats:								
39	Total number.....	3	3	22	79	42	157	23	6
40	Total value.....dollars..	25	6	163	337	390	1,316	215	24
	Swine:								
41	Total number.....	6,628	83,288	12,099	26,202	65,291	58,616	11,003	34,700
42	Pigs under 6 months old.....	3,999	45,246	8,776	15,771	41,920	36,666	7,512	22,227
43	Sows and gilts for breeding, 6 months old and over.....	1,266	13,572	1,890	3,893	10,619	11,698	1,613	5,257
44	Boars for breeding, 6 months old and over.....	96	1,346	129	363	1,259	1,036	113	452
45	All other hogs, 6 months old and over.....	1,267	23,124	1,304	6,175	11,493	9,216	1,765	6,764
46	Total value.....dollars..	119,206	1,410,860	156,719	363,581	1,083,854	854,163	170,227	501,064
	POULTRY AND BEES: 1920.								
47	Chickens.....number..	135,318	233,301	161,283	212,713	317,771	323,212	122,118	328,421
48	Other poultry.....number..	2,307	5,271	4,103	5,416	5,131	4,817	4,149	4,910
49	Value of all poultry.....dollars..	158,928	234,945	163,490	223,343	330,332	326,898	139,195	314,421
50	Bees.....number of hives..	947	795	739	1,059	2,094	1,143	455	1,900
51	Total value.....dollars..	4,384	2,673	3,053	4,918	5,364	3,666	1,437	5,846
	LIVE-STOCK PRODUCTS: 1919.								
	Dairy products:								
52	Milk produced (as reported).....gallons..	8,922,157	3,137,245	3,031,595	6,270,337	3,869,575	2,559,805	2,295,716	3,421,558
53	Milk sold.....gallons..	7,750,224	1,211,793	343,115	3,778,227	750,036	444,567	258,837	1,549,225
54	Cream sold.....gallons..	71,292	124,226	87,402	110,577	132,905	53,685	83,803	88,405
55	Butter fat sold.....pounds..	56,183	380,187	252,442	185,246	688,588	336,087	290,370	190,118
56	Butter made on farms.....pounds..	180,342	138,970	537,597	563,573	305,310	244,560	338,534	291,083
57	Butter sold.....pounds..	97,343	47,352	281,524	372,975	79,732	71,525	205,102	73,380
58	Cheese made on farms.....pounds..	200	360	372	35,237	175	240	2,400	50
59	Value of dairy products [1].....dollars..	2,308,615	800,208	605,029	1,769,075	909,941	505,706	504,402	819,887
60	Receipts from sale of dairy products.....dollars..	2,258,083	755,036	485,299	1,645,083	792,791	419,391	441,802	704,503
61	Average production of milk per dairy cow.....gallons..	592	393	365	484	372	343	413	364
	Eggs and chickens:								
62	Eggs produced (as reported).....dozens..	730,182	990,143	759,796	927,994	1,595,314	1,331,075	700,303	1,788,036
63	Eggs sold.....dozens..	510,030	745,104	573,561	560,582	1,189,865	1,070,024	482,171	1,404,552
64	Chickens raised (as reported).....number..	123,577	240,011	160,260	243,593	330,107	290,178	111,682	330,467
65	Chickens sold.....number..	53,103	82,548	81,820	85,600	185,563	147,877	56,296	171,281
66	Value of chickens and eggs produced.....dollars..	439,914	574,560	449,755	634,858	1,127,212	778,576	391,803	984,840
67	Receipts from sale of chickens and eggs.....dollars..	275,471	341,121	306,479	325,709	782,795	543,671	250,078	697,474
	Honey and wax:								
68	Honey produced.....pounds..	9,916	1,961	3,485	6,779	11,417	10,166	1,653	16,417
69	Wax produced.....pounds..	62	58	61	130	81	162	67	190
70	Value of honey and wax.....dollars..	2,999	611	1,070	2,085	3,457	3,113	522	4,999
	Wool:								
71	Sheep shorn.....number..	3,260	16,440	45,445	1,224	27,094	40,823	81,056	2,453
72	Wool produced (as reported).....pounds..	24,007	127,710	374,076	8,099	214,813	326,097	667,182	20,191
73	Value.....dollars..	16,049	75,749	274,001	4,704	132,250	201,555	497,561	11,720

[1] Value of milk, cream, and butter fat sold, and of butter and cheese made on farms.

COUNTY TABLE III.—DOMESTIC ANIMALS NOT

1	Inclosures reporting domestic animals.....	264	1,161	1,648	3,125	647	705	689	499
2	**Horses**, total number.....	340	1,181	980	6,082	724	788	504	442
3	**Mules**, total number.....	11	34	225	709	21	17	36	16
4	**Asses and burros**, total number.....	.....	.....	.....	10	1	.....	.....	.....
5	**Cattle**, total number.....	189	973	1,336	4,167	541	466	684	455
6	Dairy cows.....	154	714	1,125	1,525	395	365	568	345
7	**Sheep**, total number.....	9	116	29	262	93	319	20	.....
8	**Goats**, total number.....	.....	1	1	53	3	.....	.....	2
9	**Swine**, total number.....	89	2,376	1,525	14,724	734	911	611	584

AND LIVE-STOCK PRODUCTS, 1919—Continued.

Highland.	Hocking.	Holmes.	Huron.	Jackson.	Jefferson.	Knox.	Lake.	Lawrence.	Licking.	Logan.	Lorain.	
3,252	1,682	2,455	2,607	1,951	1,755	2,993	1,572	2,392	3,957	2,714	3,276	1
3,800,618	1,100,802	3,197,302	2,992,734	1,085,894	1,631,693	3,816,080	1,265,252	1,236,182	4,567,858	3,703,744	3,736,927	2
11,645	4,268	12,795	9,628	4,383	5,433	9,617	3,606	4,653	12,793	10,614	9,980	3
476	100	411	274	170	222	385	26	135	471	490	187	4
641	146	473	322	197	288	536	56	220	601	742	284	5
6,161	2,055	4,856	4,683	2,201	2,651	5,162	1,446	2,110	6,870	5,787	4,917	6
4,327	1,946	7,020	4,317	1,794	2,242	3,491	2,061	2,164	4,795	3,553	4,560	7
40	21	35	32	21	30	43	17	24	56	42	32	8
1,139,047	357,185	1,030,835	843,249	360,088	495,674	890,679	346,063	545,137	1,123,820	932,789	947,985	9
532	136	191	145	311	125	344	72	483	282	317	118	10
88	16	3	5	11	4	34	1	33	16	55	7	11
73	12	18	32	20	8	46	.....	29	23	46	10	12
371	108	170	108	280	113	264	71	421	243	216	101	13
59,075	12,646	24,490	17,223	31,121	11,720	40,828	7,685	60,999	32,119	37,762	13,725	14
10	3	3	1	4	8	3	.....	8	3	10	1	15
1,935	700	60	50	190	640	900	.....	820	100	975	5	16
27,438	11,893	21,385	19,841	14,563	13,903	23,897	8,665	12,369	35,931	23,669	27,874	17
1,506,191	515,723	1,274,262	1,286,986	565,424	778,638	1,320,244	761,822	514,716	2,003,994	1,609,205	2,346,915	18
13,866	5,853	4,817	5,546	8,458	3,712	10,673	279	3,666	10,925	7,221	1,101	19
3,188	2,133	1,123	1,145	2,934	854	2,722	34	1,254	2,880	1,691	245	20
2,176	896	701	721	1,302	412	1,280	19	598	1,382	773	119	21
3,144	989	1,475	1,451	1,686	1,119	3,043	57	516	2,819	1,359	299	22
3,112	1,139	877	1,164	1,707	673	1,889	118	736	2,095	1,764	244	23
1,969	552	489	913	722	546	1,487	46	434	1,481	1,476	145	24
277	144	152	152	107	108	252	5	128	268	158	49	25
784,722	220,661	266,748	330,867	286,115	197,544	579,033	18,301	119,590	584,549	493,121	109,863	26
13,572	6,040	16,568	14,295	6,105	10,191	13,224	8,386	8,703	25,006	16,448	26,773	27
2,440	975	3,001	2,882	940	1,977	2,870	1,252	1,692	5,833	3,322	4,257	28
1,601	726	2,203	1,914	710	1,297	1,955	1,069	1,187	3,225	2,065	3,475	29
9,321	4,248	11,003	9,219	4,391	6,683	8,204	5,845	5,701	15,972	10,696	18,443	30
210	91	361	280	64	234	195	220	123	476	365	598	31
721,469	295,062	1,007,514	956,119	279,309	581,094	741,211	743,521	395,126	1,419,445	1,116,084	2,237,052	32
22,615	8,949	26,193	49,946	3,863	28,761	112,650	2,541	2,247	94,515	42,774	15,402	33
2,510	1,971	5,111	14,195	581	6,631	36,634	700	332	26,342	13,986	3,794	34
19,255	5,218	20,153	34,116	3,120	14,710	65,613	1,739	1,808	60,290	27,239	11,055	35
681	192	537	1,177	114	408	1,727	50	72	1,620	782	507	36
169	1,568	392	458	48	7,012	8,676	52	35	6,263	767	46	37
241,619	63,902	253,099	568,922	30,258	202,991	986,578	28,967	20,886	755,293	435,345	162,130	38
21	70	47	29	4	8	92	4	64	17	2	18	39
105	377	185	229	15	33	619	40	450	101	6	68	40
64,582	10,767	29,478	26,805	7,406	8,942	38,428	5,649	6,636	43,481	44,966	15,328	41
44,756	6,714	21,015	16,891	5,329	5,983	27,285	3,371	4,495	28,591	28,115	9,682	42
11,163	1,497	4,282	4,482	968	1,370	6,041	787	797	7,284	7,834	2,064	43
951	140	321	401	88	130	475	81	84	559	822	161	44
7,712	2,416	3,860	5,031	1,021	1,459	4,027	1,410	1,260	7,047	8,145	3,421	45
852,646	150,269	614,371	276,075	98,708	141,997	576,232	120,675	93,174	652,431	687,662	266,099	46
336,415	105,320	252,048	205,504	105,869	111,855	267,053	80,123	100,795	333,050	274,282	217,794	47
6,526	1,348	2,506	4,808	1,397	3,158	3,592	1,658	2,796	7,702	4,962	4,407	48
324,354	100,821	260,160	231,072	90,849	130,019	264,931	95,249	100,024	341,940	279,725	248,427	49
1,254	733	1,309	1,055	974	553	860	479	2,676	1,205	1,249	1,978	50
4,824	2,917	4,204	4,898	3,348	2,179	3,093	3,743	9,777	4,348	3,461	11,889	51
3,339,307	1,595,349	3,313,733	3,134,410	1,524,976	2,523,172	3,621,214	2,624,756	1,737,449	6,055,299	4,144,915	9,664,959	52
194,520	99,274	1,317,509	800,080	74,247	794,299	242,719	1,414,232	225,138	2,218,272	2,228,488	7,320,795	53
165,426	24,448	105,746	160,387	26,844	55,949	72,241	21,779	13,108	183,386	89,949	53,693	54
506,386	154,485	619,821	221,729	184,287	76,965	697,718	54,607	38,513	620,405	274,257	124,130	55
290,526	320,478	277,945	274,331	251,857	451,175	454,145	266,641	515,865	477,202	206,377	389,188	56
54,204	177,860	67,835	107,362	93,125	301,769	150,199	139,917	327,880	277,211	96,672	220,432	57
1,495	50	4,900	25	72	1,231	1,885	.....	300	.....	5,572	800	58
704,073	314,790	954,062	645,826	285,264	608,882	779,661	656,662	361,830	1,490,093	924,433	2,409,750	59
578,235	244,241	836,714	554,044	207,184	519,626	633,050	585,112	268,372	1,383,863	867,378	2,310,576	60
356	365	409	470	343	394	421	498	355	387	428	575	61
1,573,541	570,243	1,534,390	965,843	533,782	516,476	1,248,354	379,299	412,325	1,455,225	1,402,789	1,052,638	62
1,239,655	439,561	1,258,002	734,659	396,660	345,164	1,039,041	199,752	266,930	1,153,140	1,159,301	697,806	63
325,923	93,125	200,695	176,310	85,142	116,085	228,666	89,118	94,593	306,610	251,578	207,331	64
155,941	32,841	97,741	94,461	28,475	55,017	109,956	29,653	37,039	134,221	116,289	100,311	65
1,157,656	290,146	873,820	583,727	270,099	366,955	718,861	305,753	257,365	1,149,863	763,063	697,604	66
829,003	190,694	646,518	406,290	173,253	221,758	520,986	142,715	144,676	810,695	545,604	419,170	67
6,135	7,496	5,149	11,674	9,148	3,856	2,152	6,610	29,415	5,365	5,886	39,186	68
118	38	10	120	.....	75	.....	85	807	175	70	371	69
1,887	2,264	1,549	3,549	2,744	1,186	646	2,016	9,140	1,678	1,793	11,901	70
19,213	7,386	23,675	42,158	3,149	25,780	101,915	2,046	1,860	82,042	33,928	11,820	71
132,846	54,032	175,957	330,388	16,950	211,534	833,518	15,515	9,645	655,435	278,733	96,122	72
82,920	36,767	113,904	212,726	11,187	154,914	581,595	10,198	5,815	457,253	170,877	59,743	73

ON FARMS OR RANGES: 1920—Continued.

990	981	405	499	1,296	1,576	844	594	2,036	1,159	1,330	870	1
868	837	422	614	612	980	807	533	999	1,350	1,273	766	2
36	42	9	15	109	176	17	18	172	38	42	10	3
1	8	.....	.....	11	25	1	.....	3	.....	.....	2	4
741	776	394	336	1,059	1,373	717	459	1,855	854	1,123	788	5
627	490	311	271	725	1,086	573	332	1,334	613	788	638	6
135	10	355	94	.....	13	381	25	705	324	360	67	7
4	2	1	34	1	25	5	11	11	2	5	2	8
1,189	1,449	373	272	1,693	1,233	598	399	2,794	983	2,544	1,624	9

COUNTY TABLE II.—LIVE STOCK ON FARMS AND RANGES, 1920;

		Lucas.	Madison.	Mahoning.	Marion.	Medina.	Meigs.	Mercer.	Miami.
	DOMESTIC ANIMALS: 1920.								
1	Farms reporting domestic animals.....number..	2,537	1,717	2,440	1,950	2,883	2,674	2,973	3,149
2	Value of all domestic animals.....dollars..	1,908,207	4,142,412	2,442,266	3,467,432	3,263,927	1,602,917	3,472,517	3,979,437
	Horses:								
3	Total number.....	6,611	12,403	7,265	8,685	9,229	5,838	12,097	11,606
4	Colts under 1 year of age.....	149	851	225	412	204	249	558	435
5	Colts 1 year old and under 2 years.....	160	1,126	256	597	212	263	804	596
6	Mares 2 years old and over.....	2,938	6,968	3,544	4,789	4,601	2,942	6,432	5,570
7	Geldings 2 years old and over.....	3,345	3,369	3,177	2,844	4,183	2,364	4,257	4,941
8	Stallions 2 years old and over.....	19	89	63	43	29	20	46	64
9	Total value.....dollars..	598,283	1,132,431	602,266	847,381	875,599	497,153	1,177,693	1,500,527
	Mules:								
10	Total number.....	82	350	282	350	271	347	317	706
11	Mule colts under 1 year of age.....	8	62	17	26	12	28	92	55
12	Mule colts 1 year old and under 2 years.....	14	60	25	49	25	56	81	38
13	Mules 2 years old and over.....	60	228	240	275	234	263	144	613
14	Total value.....dollars..	9,380	38,432	26,164	43,355	32,621	31,950	37,835	97,478
	Asses and burros:								
15	Total number.....	1	3	7	3	3	8	.....	1
16	Total value.....dollars..	50	225	425	200	1,150	285	.....	15
	Cattle:								
17	Total number.....	12,024	23,565	22,716	19,225	22,965	16,784	25,009	23,158
18	Total value.....dollars..	936,023	1,464,767	1,474,867	1,213,163	1,375,313	760,978	1,280,022	1,467,591
	Beef cattle—								
19	Total number.....	1,443	18,028	2,417	7,747	1,133	7,378	9,252	5,290
20	Calves under 1 year of age.....	118	4,661	417	1,700	210	2,246	2,341	920
21	Heifers 1 year old and under 2 years.....	122	2,027	227	896	111	1,176	1,371	477
22	Cows and heifers 2 years old and over.....	253	5,581	581	990	351	1,706	3,196	843
23	Steers 1 year old and under 2 years.....	376	3,021	619	2,543	220	1,523	1,649	1,484
24	Steers 2 years old and over.....	552	2,403	500	1,482	177	569	348	1,371
25	Bulls 1 year old and over.....	22	335	73	127	64	158	347	195
26	Total value.....dollars..	105,929	1,126,353	126,519	504,065	80,002	307,056	460,423	391,817
	Dairy cattle—								
27	Total number.....	10,581	5,537	20,299	11,478	21,832	9,406	15,757	17,868
28	Calves under 1 year of age.....	1,501	1,684	3,494	2,770	3,323	1,662	4,145	3,929
29	Heifers 1 year old and under 2 years.....	1,330	786	2,408	1,548	2,811	1,119	2,403	2,241
30	Cows and heifers 2 years old and over.....	7,517	2,913	13,821	6,913	15,238	6,530	8,753	11,207
31	Bulls 1 year old and over.....	233	154	576	247	460	95	456	491
32	Total value.....dollars..	830,094	338,414	1,348,348	709,098	1,795,311	453,922	819,599	1,075,774
	Sheep:								
33	Total number.....	2,666	19,767	14,277	38,706	15,409	24,831	9,293	5,518
34	Lambs under 1 year of age.....	261	4,313	3,238	12,378	3,954	5,500	1,646	1,630
35	Ewes 1 year old and over.....	2,311	11,816	10,522	25,151	11,050	15,481	7,302	3,577
36	Rams 1 year old and over.....	74	378	362	816	358	275	320	195
37	Wethers 1 year old and over.....	20	3,260	155	361	47	3,575	25	116
38	Total value.....dollars..	32,693	210,344	124,762	358,406	164,028	195,022	121,530	63,683
	Goats:								
39	Total number.....	39	15	20	8	5	77	34	10
40	Total value.....dollars..	205	112	107	41	38	307	286	65
	Swine:								
41	Total number.....	19,226	76,759	13,422	53,204	18,216	8,408	59,472	51,183
42	Pigs under 6 months old.....	11,369	40,100	9,118	31,720	11,558	6,133	35,530	28,447
43	Sows and gilts for breeding, 6 months old and over.....	2,931	13,029	1,986	9,062	2,709	1,172	11,077	7,267
44	Boars for breeding, 6 months old and over.....	253	1,256	154	910	227	92	1,150	770
45	All other hogs, 6 months old and over.....	4,673	22,374	2,164	11,512	3,722	1,011	11,715	14,699
46	Total value.....dollars..	331,573	1,296,101	213,675	1,004,886	315,178	117,222	855,151	850,078
	POULTRY AND BEES: 1920.								
47	Chickens.....number..	180,321	190,915	157,277	224,179	216,700	183,812	379,287	246,805
48	Other poultry.....number..	4,943	3,121	2,595	3,469	3,260	3,119	6,518	5,110
49	Value of all poultry.....dollars..	195,413	185,310	176,093	227,858	266,737	180,743	365,585	255,313
50	Bees.....number of hives..	700	361	940	761	2,642	1,836	1,418	993
51	Total value.....dollars..	3,468	1,078	4,361	3,465	19,659	6,949	4,805	2,983
	LIVE-STOCK PRODUCTS: 1919.								
	Dairy products:								
52	Milk produced (as reported).....gallons..	3,466,865	1,600,762	5,757,833	2,321,779	6,927,660	2,804,258	2,836,190	3,511,058
53	Milk sold.....gallons..	2,313,721	368,142	3,436,553	643,604	3,941,631	89,811	78,456	969,022
54	Cream sold.....gallons..	18,750	66,325	73,801	76,327	61,433	55,062	95,883	110,691
55	Butter fat sold.....pounds..	57,433	166,500	95,709	207,184	405,417	422,348	628,302	560,103
56	Butter made on farms.....pounds..	199,969	107,199	553,627	209,892	350,833	321,146	246,694	359,137
57	Butter sold.....pounds..	84,754	22,160	421,723	61,219	193,979	110,710	41,104	219,685
58	Cheese made on farms.....pounds..	33	55	11,802	18	3,180	1,250	580	316
59	Value of dairy products[1].....dollars..	809,685	335,436	1,504,889	506,751	1,636,769	497,235	595,507	889,258
60	Receipts from sale of dairy products.....dollars..	743,657	289,462	1,426,749	429,609	1,535,775	389,585	488,251	818,321
61	Average production of milk per dairy cow.....gallons..	489	324	458	336	464	391	335	420
	Eggs and chickens:								
62	Eggs produced (as reported).....dozens..	832,318	891,298	795,519	1,258,726	1,272,957	1,126,989	1,936,076	998,946
63	Eggs sold.....dozens..	544,861	605,836	556,882	902,647	977,529	970,754	1,525,098	679,391
64	Chickens raised (as reported).....number..	186,374	144,043	175,407	222,203	208,724	163,014	328,234	334,842
65	Chickens sold.....number..	83,057	52,441	89,744	98,712	107,613	76,959	156,181	153,875
66	Value of chickens and eggs produced.....dollars..	524,766	444,474	587,200	724,949	813,069	615,157	1,024,555	724,375
67	Receipts from sale of chickens and eggs.....dollars..	306,647	261,401	373,804	458,654	564,363	476,112	711,435	423,597
	Honey and wax:								
68	Honey produced.....pounds..	9,103	3,017	1,777	6,759	4,576	12,514	10,244	4,019
69	Wax produced.....pounds..	275	16	10	50	58	.....	121	30
70	Value of honey and wax.....dollars..	2,838	911	537	2,048	1,396	3,754	3,120	1,218
	Wool:								
71	Sheep shorn.....number..	1,628	17,622	12,126	33,540	12,786	21,137	7,482	3,705
72	Wool produced (as reported).....pounds..	12,715	116,074	90,655	245,209	101,082	160,868	58,082	31,454
73	Value.....dollars..	7,307	72,488	60,682	155,829	65,658	112,877	32,741	18,458

[1] Value of milk, cream, and butter fat sold, and of butter and cheese made on farms.

COUNTY TABLE III.—DOMESTIC ANIMALS NOT

1	Inclosures reporting domestic animals.....	1,039	648	1,641	652	492	822	600	956
2	**Horses, total number**.....	1,986	705	1,719	892	542	483	627	1,060
3	**Mules, total number**.....	32	20	30	52	15	150	20	37
4	**Asses and burros, total number**.....	1	4	.....	.....	3	1	.....	2
5	**Cattle, total number**.....	419	522	1,225	431	301	524	582	590
6	Dairy cows.....	261	381	1,050	301	282	452	462	417
7	**Sheep, total number**.....	678	27	60	168	1	.....	61	26
8	**Goats, total number**.....	37	.....	110	2	5	1	3	1
9	**Swine, total number**.....	1,344	1,209	876	436	276	1,022	1,414	1,411

AND LIVE-STOCK PRODUCTS, 1919—Continued.

Monroe.	Montgomery.	Morgan.	Morrow.	Muskingum.	Noble.	Ottawa.	Paulding.	Perry.	Pickaway.	Pike.	Portage.	
2,864	4,237	2,272	2,484	3,475	2,489	1,935	2,335	2,248	2,105	1,839	3,234	1
1,625,190	4,602,908	2,025,094	2,866,264	3,358,749	1,981,899	1,472,606	2,327,803	1,900,349	4,059,849	1,167,545	3,422,257	2
6,751	13,046	6,126	8,374	9,335	6,720	5,843	9,648	5,979	12,615	5,147	9,314	3
203	361	187	337	242	227	148	471	207	617	194	218	4
380	413	337	495	370	401	234	591	256	992	280	310	5
3,296	5,746	3,098	4,753	4,547	3,768	2,971	4,929	2,899	6,337	2,433	4,445	6
2,854	6,485	2,480	2,741	4,160	2,306	2,476	3,610	2,593	4,618	2,223	4,281	7
18	41	24	48	16	18	14	47	24	51	17	60	8
565,632	1,200,429	497,647	769,201	805,811	527,187	572,927	967,531	568,988	1,274,014	452,535	861,453	9
77	848	171	232	506	55	34	372	107	518	408	150	10
6	56	33	52	27	8	3	47	12	44	26	8	11
3	68	17	32	95	5	4	52	15	61	39	15	12
68	724	121	148	384	42	27	273	80	413	343	127	13
6,736	100,031	17,930	27,620	63,550	4,650	3,525	46,918	11,395	61,350	45,167	14,593	14
3	4	7	2	15	1	.....	4	3	6	8	8	15
275	460	815	700	1,645	100	.....	1,550	1,085	665	1,390	285	16
19,072	27,074	18,546	20,053	30,961	23,600	9,703	11,902	17,949	27,717	10,167	26,838	17
850,504	2,162,975	893,653	1,074,682	1,535,527	984,419	608,952	801,720	829,148	1,695,410	426,798	2,201,549	18
5,551	4,235	10,087	7,313	16,540	13,691	1,267	1,732	9,183	17,784	3,637	1,292	19
2,126	644	3,368	2,574	5,574	4,872	161	491	3,196	3,920	1,409	273	20
739	371	1,353	872	2,330	2,330	93	262	1,288	1,815	358	129	21
1,405	608	2,269	1,631	3,629	2,484	265	559	1,843	3,688	635	438	22
986	1,444	1,998	1,168	2,983	2,594	342	284	1,765	3,998	455	333	23
157	1,019	927	893	1,740	1,174	379	64	874	4,042	717	73	24
138	149	172	175	284	228	27	72	217	321	63	46	25
195,598	334,862	469,247	357,142	732,705	535,591	80,209	102,494	393,900	1,128,145	152,846	109,198	26
13,521	22,839	8,459	12,740	14,421	9,909	8,436	10,170	8,766	9,933	6,530	25,546	27
2,253	3,913	1,935	2,585	2,594	2,799	1,351	2,062	2,017	2,349	2,344	3,860	28
1,666	2,836	1,107	1,627	1,531	769	1,037	1,347	927	1,296	643	2,947	29
9,392	15,503	5,328	8,347	10,092	6,284	5,918	6,562	5,728	6,094	3,251	18,099	30
210	587	89	181	204	57	130	199	94	194	292	640	31
654,906	1,828,113	424,406	717,540	802,822	448,828	528,743	699,226	435,248	567,265	273,952	2,002,351	32
10,398	4,410	67,455	63,625	88,720	47,512	3,459	6,066	27,178	10,727	3,126	11,191	33
2,435	774	15,881	17,325	24,222	11,365	706	1,134	7,346	2,432	644	2,827	34
6,050	3,426	32,966	43,541	46,510	24,863	2,655	4,710	14,983	7,948	2,359	7,944	35
194	168	918	1,185	1,686	669	81	220	425	280	79	286	36
1,719	42	17,690	1,574	16,302	10,615	17	2	4,424	67	44	134	37
79,525	47,022	504,480	546,003	645,383	364,547	35,840	76,520	211,883	110,548	26,340	107,241	38
6	51	14	1	7	.....	6	10	56	8	5	29	39
39	384	121	5	50	.....	28	65	333	35	50	278	40
9,300	64,529	8,235	28,326	21,306	8,406	16,400	27,345	17,832	57,761	15,397	14,030	41
7,160	34,355	5,842	18,156	14,633	6,217	10,280	16,867	11,719	32,964	9,015	9,380	42
1,261	8,940	1,221	4,359	3,076	1,468	2,214	4,310	2,646	9,576	2,938	2,007	43
88	817	88	362	223	83	221	400	243	953	200	147	44
791	20,417	1,084	5,449	3,374	638	3,685	5,768	3,224	14,208	3,244	2,496	45
122,479	1,091,607	110,448	448,053	306,783	100,990	251,334	433,499	277,517	917,827	215,265	236,858	46
195,398	318,223	185,006	233,769	241,366	184,222	171,608	215,207	146,049	247,865	130,469	179,071	47
2,244	8,697	3,074	5,610	6,287	5,348	3,639	5,546	1,928	4,700	2,029	2,647	48
173,631	339,036	179,316	245,786	260,297	179,565	171,348	227,440	144,476	250,066	126,961	208,491	49
1,076	1,633	691	644	1,129	1,254	812	1,797	917	876	1,122	1,093	50
2,829	5,777	2,783	2,125	4,494	3,207	3,075	8,806	3,192	2,744	2,957	5,410	51
4,099,892	6,621,043	2,395,881	3,319,581	4,019,677	2,810,859	1,660,866	2,153,815	1,941,666	2,526,466	1,043,078	7,981,511	52
321,838	2,208,281	50,212	156,216	683,529	56,335	529,530	52,762	95,717	113,717	14,646	6,240,176	53
99,360	138,969	46,134	73,062	85,040	16,042	80,077	67,664	15,095	46,963	14,030	20,027	54
466,246	443,240	411,120	619,360	483,771	573,057	74,418	353,172	407,681	327,488	85,547	120,226	55
465,474	807,846	354,630	276,777	601,381	358,952	266,061	252,257	407,282	259,191	217,851	336,825	56
153,929	571,919	151,517	57,499	370,307	133,381	86,287	41,297	196,377	71,211	71,391	192,824	57
164,265	24,871	.....	100	.....	600	800	579	751	.....	.....	800	58
710,310	1,457,910	479,450	596,546	899,661	537,555	391,912	430,528	482,152	413,618	162,364	2,144,980	59
519,834	1,320,420	382,148	480,943	786,648	424,710	307,150	324,890	376,513	316,165	96,450	2,064,779	60
441	434	426	382	363	373	327	346	388	336	332	469	61
1,159,950	1,372,888	1,214,316	1,104,669	1,203,092	928,715	718,091	1,155,763	709,028	1,013,603	653,400	1,016,955	62
923,134	845,081	994,206	876,369	898,700	756,937	505,772	837,446	502,802	733,545	508,813	720,063	63
146,532	416,375	147,985	217,239	263,694	150,183	109,349	231,753	145,316	266,587	107,360	187,551	64
60,877	159,048	71,422	109,835	122,076	68,583	68,478	121,415	45,584	87,468	36,427	93,278	65
547,873	1,017,520	602,330	681,384	734,383	477,288	437,550	682,470	408,934	625,097	326,572	654,559	66
393,217	529,765	452,836	480,292	478,034	344,111	262,134	461,653	234,407	357,493	219,051	421,272	67
6,181	10,480	4,201	2,895	7,341	2,603	14,918	35,600	6,600	4,198	7,514	9,208	68
85	119	65	.....	99	50	213	482	205	.....	10	45	69
1,887	3,190	1,285	869	2,241	801	4,558	10,868	2,060	1,259	2,258	2,780	70
8,570	2,995	73,463	81,771	75,504	40,103	2,824	5,255	22,015	8,202	2,719	8,921	71
68,706	22,656	535,774	532,818	620,913	333,054	20,741	40,087	169,104	64,586	17,884	71,715	72
49,429	12,778	384,019	286,805	439,603	243,927	11,854	24,282	116,208	38,984	10,905	45,307	73

ON FARMS OR RANGES: 1920—Continued.

509	1,924	405	398	1,118	575	251	514	1,474	799	350	621	1
443	2,447	428	402	1,331	332	224	451	952	858	314	696	2
9	159	31	10	157	25	21	11	63	78	27	6	3
1	.....	.....	.....	13	.....	.....	.....	11	2	.....	.....	4
444	1,189	391	312	560	474	236	524	1,012	630	332	453	5
379	759	277	249	402	400	188	334	743	436	192	321	6
3	69	116	118	223	.....	24	177	3	46	.....	6	7
.....	33	.....	.....	4	.....	6	4	1	2	.....	7	8
421	2,906	353	205	961	572	116	1,104	2,076	1,660	528	469	9

COUNTY TABLE II.—LIVE STOCK ON FARMS AND RANGES, 1920;

		Preble.	Putnam.	Richland.	Ross.	Sandusky.	Scioto.	Seneca.	Shelby.	Stark.
	DOMESTIC ANIMALS: 1920.									
1	Farms reporting domestic animals ..... number..	2,940	3,184	3,005	2,841	2,652	2,651	3,059	2,565	4,306
2	Value of all domestic animals ..... dollars..	4,403,042	3,705,121	3,354,454	3,726,122	3,028,455	1,368,850	4,349,952	2,935,793	4,017,314
	Horses:									
3	Total number	9,970	12,378	9,993	12,393	9,290	5,349	12,860	11,232	12,359
4	Colts under 1 year of age	323	465	308	613	253	350	493	483	271
5	Colts 1 year old and under 2 years	340	744	353	752	410	171	664	636	333
6	Mares 2 years old and over	4,864	6,382	4,826	5,736	4,530	2,205	6,268	5,930	5,527
7	Geldings 2 years old and over	4,385	4,736	4,463	5,238	4,069	2,600	5,407	4,100	6,177
8	Stallions 2 years old and over	58	51	43	54	28	23	28	74	51
9	Total value ..... dollars..	1,011,003	1,209,451	899,696	1,110,153	1,021,982	499,167	1,333,357	1,033,091	1,168,273
	Mules:									
10	Total number	1,257	260	392	446	153	977	297	178	309
11	Mule colts under 1 year of age	114	26	11	36	8	38	35	12	12
12	Mule colts 1 year old and under 2 years	77	37	21	51	19	81	42	7	32
13	Mules 2 years old and over	1,066	197	360	359	126	858	220	159	265
14	Total value ..... dollars..	164,722	27,965	45,486	45,985	20,055	110,899	33,652	18,725	41,729
	Asses and burros:									
15	Total number	41	3	7	9	.....	6	1	1	3
16	Total value ..... dollars..	2,500	810	640	1,313	.....	678	100	100	610
	Cattle:									
17	Total number	22,726	25,794	24,016	26,369	19,000	12,675	24,981	21,965	31,969
18	Total value ..... dollars..	1,356,420	1,386,865	1,468,602	1,605,502	1,214,480	583,155	1,586,242	1,141,174	2,233,781
	Beef cattle—									
19	Total number	8,179	9,399	5,736	15,067	5,236	3,729	6,431	6,934	3,257
20	Calves under 1 year of age	1,820	2,489	1,292	3,638	820	910	1,426	1,632	698
21	Heifers 1 year old and under 2 years	971	936	809	1,426	450	524	861	700	423
22	Cows and heifers 2 years old and over	2,108	2,421	1,478	1,568	1,112	1,018	1,930	2,110	1,073
23	Steers 1 year old and under 2 years	1,570	2,311	962	3,948	885	624	1,028	1,515	522
24	Steers 2 years old and over	1,390	1,004	972	4,309	1,830	573	932	743	397
25	Bulls 1 year old and over	311	238	223	178	139	80	254	234	144
26	Total value ..... dollars..	493,456	513,009	345,138	1,017,503	381,471	164,530	480,260	358,404	169,054
	Dairy cattle—									
27	Total number	14,547	16,395	18,280	11,302	13,764	8,946	18,550	15,031	28,712
28	Calves under 1 year of age	2,838	4,391	3,417	2,251	2,837	1,873	3,626	3,517	4,426
29	Heifers 1 year old and under 2 years	1,731	1,964	2,519	1,490	1,741	1,249	2,469	2,067	3,681
30	Cows and heifers 2 years old and over	9,590	9,819	11,903	7,304	8,850	5,803	11,829	9,023	19,875
31	Bulls 1 year old and over	388	221	441	257	336	221	626	424	730
32	Total value ..... dollars..	862,964	873,856	1,123,464	587,999	833,000	418,625	1,105,982	782,770	2,064,727
	Sheep:									
33	Total number	7,432	10,778	36,735	10,773	12,529	715	46,592	6,647	9,974
34	Lambs under 1 year of age	1,192	1,961	8,319	2,456	3,826	107	12,743	1,783	2,200
35	Ewes 1 year old and over	5,934	8,418	27,446	7,639	8,318	583	32,597	4,677	7,249
36	Rams 1 year old and over	306	322	680	232	229	25	961	185	228
37	Wethers 1 year old and over	.....	77	290	446	156	.....	291	2	297
38	Total value ..... dollars..	85,236	123,046	374,406	106,339	134,716	6,487	471,631	74,886	89,337
	Goats:									
39	Total number	14	11	106	91	2	3	11	4	34
40	Total value ..... dollars..	128	57	791	405	25	21	40	50	216
	Swine:									
41	Total number	94,459	66,249	36,365	56,033	40,004	10,970	55,392	48,658	30,313
42	Pigs under 6 months old	43,852	38,514	24,068	31,364	24,669	6,744	32,615	31,550	20,119
43	Sows and gilts for breeding, 6 months old and over	16,009	10,613	5,038	8,467	5,370	1,430	9,014	7,599	3,596
44	Boars for breeding, 6 months old and over	1,256	952	441	773	539	171	932	912	341
45	All other hogs, 6 months old and over	33,342	16,170	6,818	15,439	9,426	2,625	12,831	8,597	6,257
46	Total value ..... dollars..	1,783,033	956,927	564,833	856,425	637,197	168,443	924,930	667,767	483,318
	POULTRY AND BEES: 1920.									
47	Chickens ..... number..	243,391	382,238	236,485	229,035	223,784	139,291	266,186	268,479	283,714
48	Other poultry ..... number..	6,913	5,299	4,985	5,072	3,232	1,923	3,612	4,021	5,304
49	Value of all poultry ..... dollars..	261,249	360,594	246,728	223,210	253,776	126,612	284,362	261,017	304,873
50	Bees ..... number of hives..	1,193	1,727	1,159	1,425	708	1,378	2,253	1,170	1,076
51	Total value ..... dollars..	5,494	6,724	4,049	4,870	3,321	3,990	8,927	3,833	3,768
	LIVE-STOCK PRODUCTS: 1919.									
	Dairy products:									
52	Milk produced (as reported) ..... gallons..	3,458,510	3,005,870	4,040,416	2,200,178	3,529,980	1,864,866	3,232,853	2,629,136	8,611,466
53	Milk sold ..... gallons..	302,094	199,133	837,603	222,335	354,375	463,214	342,375	262,261	6,018,733
54	Cream sold ..... gallons..	142,332	99,361	101,047	78,377	147,021	43,430	192,536	73,941	83,468
55	Butter fat sold ..... pounds..	553,973	466,176	687,305	137,975	348,424	37,973	620,387	750,292	111,393
56	Butter made on farms ..... pounds..	318,976	329,015	381,493	402,487	314,688	488,095	296,568	169,059	643,283
57	Butter sold ..... pounds..	158,097	37,005	143,110	162,642	86,456	286,498	94,918	80,750	427,861
58	Cheese made on farms ..... pounds..	.....	16,790	4,820	30	350	512	63	501	11,477
59	Value of dairy products [1] ..... dollars..	674,801	630,297	972,364	429,380	658,735	444,816	915,806	658,868	2,019,754
60	Receipts from sale of dairy products ..... dollars..	594,446	468,725	836,388	314,284	540,191	342,661	813,004	613,128	1,808,787
61	Average production of milk per dairy cow ..... gallons..	378	307	357	308	415	350	332	362	495
	Eggs and chickens:									
62	Eggs produced (as reported) ..... dozens..	988,861	1,930,151	1,157,587	989,056	1,086,042	604,457	1,323,385	1,340,558	1,359,611
63	Eggs sold ..... dozens..	650,653	1,513,451	835,262	760,645	777,012	432,982	942,127	1,075,374	916,303
64	Chickens raised (as reported) ..... number..	360,694	316,784	217,623	242,611	232,091	120,393	313,611	275,859	294,102
65	Chickens sold ..... number..	181,284	167,150	95,996	81,236	120,834	53,083	161,233	128,208	139,410
66	Value of chickens and eggs produced ..... dollars..	727,382	967,288	699,458	591,951	678,856	333,232	921,678	811,695	934,228
67	Receipts from sale of chickens and eggs ..... dollars..	427,546	718,380	448,050	367,731	432,135	211,051	593,053	564,481	564,868
	Honey and wax:									
68	Honey produced ..... pounds..	11,101	36,879	4,105	12,437	9,833	13,306	16,799	8,206	1,271
69	Wax produced ..... pounds..	64	618	26	63	230	21	360	30	24
70	Value of honey and wax ..... dollars..	3,355	11,305	1,242	3,756	3,040	4,000	5,180	2,474	390
	Wool:									
71	Sheep shorn ..... number..	6,017	7,993	30,229	6,859	9,238	590	36,505	5,432	7,355
72	Wool produced (as reported) ..... pounds..	43,446	62,515	235,359	48,514	69,364	3,212	294,203	41,539	58,444
73	Value ..... dollars..	24,067	36,387	148,298	29,562	38,260	1,842	184,357	24,297	39,188

[1] Value of milk, cream, and butter fat sold, and of butter and cheese made on farms.

COUNTY TABLE III.—DOMESTIC ANIMALS NOT

1	Inclosures reporting domestic animals	463	802	737	1,114	722	1,452	954	593	1,672
2	**Horses**, total number	488	731	1,032	1,108	648	702	965	668	2,325
3	**Mules**, total number	48	24	31	40	24	136	14	27	97
4	**Asses and burros**, total number	6	2	.....	3	.....	3	6	3	.....
5	**Cattle**, total number	332	613	521	997	639	1,108	790	455	654
6	Dairy cows	242	446	390	743	515	840	591	311	527
7	**Sheep**, total number	23	128	127	9	43	.....	151	99	93
8	**Goats**, total number	12	4	2	.....	11	2	71	2	4
9	**Swine**, total number	1,017	1,470	486	2,334	656	1,976	1,118	856	1,066

AND LIVE-STOCK PRODUCTS, 1919—Continued.

Summit.	Trumbull.	Tuscarawas.	Union.	Van Wert.	Vinton.	Warren.	Washington.	Wayne.	Williams.	Wood.	Wyandot.	
2,372	3,754	3,054	2,639	2,795	1,513	2,489	3,894	3,771	2,735	3,992	2,222	1
2,633,125	3,941,545	2,776,643	3,988,605	2,881,350	852,319	3,291,193	2,396,415	4,536,446	3,166,523	4,393,158	3,493,988	2
6,810	10,379	8,681	11,498	11,080	3,327	9,387	8,505	13,133	9,514	13,489	8,541	3
136	233	304	630	519	77	354	220	406	328	295	309	4
156	349	373	968	661	125	438	357	469	492	497	479	5
2,877	4,849	4,504	6,732	6,141	1,655	4,190	4,238	6,145	5,011	6,513	4,583	6
3,615	4,899	3,464	3,111	3,713	1,462	4,373	3,662	6,062	3,633	6,110	3,140	7
26	49	36	57	46	8	32	28	51	50	74	30	8
684,192	902,946	819,955	1,048,127	1,183,625	268,976	839,146	760,675	1,326,353	886,113	1,432,843	864,273	9
143	236	221	271	511	281	992	348	501	175	325	338	10
4	9	16	45	120	24	65	16	17	6	12	21	11
2	16	37	53	163	18	73	31	26	6	37	40	12
137	211	168	173	228	239	854	301	458	163	276	277	13
17,271	25,998	20,972	30,532	61,717	30,606	114,682	40,593	63,000	18,950	40,925	46,774	14
8	53	46	2	10	4	8	3	9	3	6	12	15
770	4,215	1,457	150	4,950	435	691	375	410	400	400	1,565	16
19,875	32,272	25,308	22,781	16,699	10,155	21,932	25,391	33,063	21,798	26,356	18,556	17
1,672,950	2,690,946	1,443,764	1,666,965	952,865	393,679	1,264,674	1,205,015	2,295,426	1,528,556	1,860,652	1,207,711	18
1,033	1,389	5,781	5,972	3,559	6,072	5,605	11,692	4,958	4,671	8,813	7,862	19
223	243	1,652	1,279	941	2,459	1,145	3,431	687	981	807	1,879	20
146	195	692	673	450	787	562	1,721	458	530	736	875	21
406	432	1,390	1,019	890	1,356	1,846	2,867	804	1,348	1,066	2,104	22
136	265	1,129	1,806	948	391	816	2,158	1,362	1,073	2,030	1,713	23
90	205	740	1,083	198	472	1,085	1,266	1,438	619	4,042	1,113	24
32	49	178	112	132	107	151	249	209	120	133	178	25
74,515	91,574	265,967	411,222	191,713	206,920	329,906	534,918	320,132	296,073	685,593	487,171	26
18,842	30,883	19,527	16,809	13,140	4,083	16,327	13,699	28,105	17,127	17,543	10,694	27
2,918	4,868	3,368	3,152	3,047	935	3,548	2,696	4,831	4,103	3,093	1,952	28
2,411	3,688	2,503	2,038	1,805	454	1,960	1,767	4,231	2,182	2,166	1,387	29
12,997	21,707	13,249	11,315	8,065	2,648	10,431	9,063	18,361	10,545	11,914	7,180	30
516	620	407	304	223	46	388	173	682	297	370	175	31
1,598,435	2,599,372	1,177,797	1,255,743	761,152	186,759	934,768	670,097	1,975,294	1,232,483	1,175,059	720,540	32
2,684	11,063	24,406	45,108	8,394	11,836	11,676	31,131	19,080	17,515	11,956	60,417	33
630	2,481	6,379	13,574	1,418	3,059	1,894	7,416	4,706	2,643	3,923	16,754	34
1,912	8,198	14,059	27,766	6,661	6,095	9,010	17,854	13,744	14,415	7,595	41,784	35
121	273	398	1,072	312	256	309	533	389	448	237	1,314	36
21	111	3,570	2,696	3	2,426	463	5,328	241	9	201	565	37
30,138	105,850	187,078	470,190	100,354	78,179	124,872	203,458	193,513	240,142	148,290	620,778	38
31	111	20	1,342	56	.....	67	34	138	18	9	100	39
167	611	160	3,885	281	.....	413	203	2,328	165	83	1,129	40
12,617	12,033	20,234	51,288	42,983	5,781	57,957	12,521	38,663	32,279	54,436	43,256	41
7,286	8,022	14,194	32,140	28,053	4,022	28,751	8,976	23,619	21,500	31,871	27,635	42
1,668	1,902	3,040	9,558	6,398	773	11,096	1,690	5,331	5,419	7,258	7,459	43
204	141	179	846	646	61	835	165	425	428	823	817	44
3,459	1,968	2,821	8,744	7,286	925	17,275	1,690	9,288	4,932	14,484	7,345	45
227,637	210,979	303,257	768,756	577,558	80,444	946,715	186,096	655,416	492,197	909,965	751,758	46
140,982	206,496	203,328	289,518	283,719	85,817	208,760	242,424	397,942	275,059	391,156	229,559	47
3,777	3,589	3,279	5,068	5,020	920	4,768	1,759	5,747	4,134	6,701	2,680	48
173,867	241,447	205,093	288,224	291,277	79,180	213,668	230,231	369,094	278,146	407,170	237,172	49
1,006	1,252	941	769	1,938	723	649	1,878	1,545	1,123	1,816	922	50
5,742	5,788	3,277	2,767	8,586	2,657	3,005	6,735	6,416	3,151	7,990	2,255	51
6,173,186	10,124,481	5,045,523	4,299,357	2,616,704	1,188,489	4,032,162	3,625,669	7,151,346	5,134,184	4,101,134	2,527,887	52
5,088,845	8,516,993	2,317,399	2,822,406	201,219	28,913	1,715,687	410,922	2,880,918	3,429,560	981,031	121,810	53
18,385	38,863	63,828	134,123	89,101	18,487	76,836	63,703	140,004	98,944	184,725	111,511	54
75,862	22,703	172,207	138,611	345,115	114,185	530,577	306,939	706,150	169,285	333,413	481,429	55
247,534	522,630	547,411	138,944	310,910	223,411	173,757	715,947	564,750	147,223	452,181	241,031	56
151,733	320,940	342,349	63,950	71,192	101,239	61,018	349,928	244,852	39,396	139,020	49,971	57
7,261	5,700	6,127	190	16	30	.....	195	49,103	325	.....	155	58
1,705,025	2,677,300	1,136,785	1,012,670	550,612	241,126	901,489	761,233	1,636,156	1,088,458	997,359	589,874	59
1,653,845	2,558,521	1,025,113	975,142	420,952	165,366	840,511	579,615	1,457,015	1,031,174	821,848	484,505	60
516	499	423	442	327	365	410	388	430	491	388	357	61
682,422	1,210,434	998,512	1,453,450	1,409,568	466,415	925,014	1,365,829	1,939,668	1,510,601	1,849,455	1,050,501	62
418,394	850,859	716,854	1,167,883	1,076,962	339,633	655,864	1,068,192	1,580,957	1,227,753	1,369,850	844,248	63
176,206	207,415	177,792	254,748	256,550	68,755	255,930	190,125	333,406	248,170	369,720	253,538	64
64,864	107,168	80,566	113,932	140,429	27,329	95,754	87,694	174,887	137,143	183,608	132,449	65
513,027	782,541	603,599	806,309	781,924	253,110	613,140	715,543	1,174,131	784,973	1,102,108	653,091	66
265,716	511,074	384,369	564,742	547,585	163,150	350,194	501,067	862,672	583,836	728,834	454,563	67
4,728	13,270	2,015	5,548	26,457	7,375	3,196	12,677	2,973	3,522	31,008	4,006	68
25	26	11	7	555	35	.....	169	64	45	345	72	69
1,428	3,991	609	1,667	8,153	2,227	959	3,869	917	1,075	9,437	1,230	70
1,958	9,143	18,744	35,057	7,204	10,083	9,751	27,255	15,542	14,961	7,606	48,146	71
15,189	65,856	145,917	262,908	57,286	72,955	78,130	217,296	120,823	111,606	59,431	373,268	72
9,377	40,429	105,943	172,289	31,535	50,650	46,135	157,694	76,476	69,194	33,743	287,756	73

ON FARMS OR RANGES: 1920—Continued.

1,172	1,249	1,374	613	784	462	712	927	1,199	441	864	441	1
3,078	1,209	1,523	636	697	296	698	712	1,252	507	795	412	2
175	52	218	17	26	82	34	20	19	22	32	8	3
1	4	11	1	.....	.....	1	.....	.....	4	1	2	4
517	1,054	739	542	613	412	497	822	850	331	783	410	5
395	878	586	439	434	289	361	679	688	265	612	281	6
130	19	2	41	55	41	11	37	42	13	44	269	7
10	21	8	5	9	2	1	.....	6	1	11	.....	8
681	693	1,105	573	1,321	625	886	794	1,047	333	1,259	813	9

COUNTY TABLE IV.—VALUE OF ALL CROPS, AND ACREAGE

		THE STATE.	Adams.	Allen.	Ashland.	Ashtabula.	Athens.	Auglaize.	Belmont.
	VALUE OF ALL CROPS.								
1	Total.....dollars..	607,037,562	5,151,377	8,577,837	6,235,003	6,383,819	3,097,490	7,089,181	5,266,031
2	Cereals.....dollars..	391,834,355	2,544,827	6,134,719	3,989,671	1,886,988	1,517,167	5,520,179	2,636,331
3	Other grains and seeds.....dollars..	6,260,527	18,310	244,381	53,197	15,649	1,248	159,550	10,575
4	Hay and forage.....dollars..	130,187,929	1,034,104	1,765,401	1,746,119	2,907,893	988,184	1,140,795	1,621,057
5	Vegetables.....dollars..	43,365,158	350,936	338,820	287,970	1,111,437	435,676	220,566	391,692
6	Fruits and nuts.....dollars..	15,172,769	30,716	59,730	109,129	344,595	149,937	28,966	331,591
7	All other crops.....dollars..	20,216,824	1,172,484	34,786	48,917	117,257	5,278	19,125	374,785
	SELECTED CROPS (acres harvested and production).								
	Cereals:								
8	Total.....acres..	8,200,784	76,211	113,493	89,428	57,742	33,265	115,178	56,577
9	bushels..	259,547,851	1,603,990	4,156,869	2,568,463	1,435,052	962,338	3,828,303	1,690,358
10	Corn.....acres..	3,563,352	44,600	48,081	28,001	14,291	18,799	51,525	21,400
11	bushels..	149,844,626	1,146,230	2,127,773	1,183,325	511,352	686,923	2,078,519	943,610
12	Oats.....acres..	1,452,052	4,611	23,152	19,007	24,889	3,112	23,634	14,364
13	bushels..	46,818,330	80,945	941,826	562,433	543,942	61,341	938,289	347,501
14	Wheat.....acres..	2,922,592	24,861	34,520	41,282	7,902	11,154	35,637	20,282
15	bushels..	58,124,351	354,115	913,398	802,312	146,420	211,061	717,382	391,193
16	Barley.....acres..	114,217	14	6,274	200	179	4	3,166	107
17	bushels..	2,412,196	144	150,374	4,585	2,798	75	76,325	1,899
18	Rye.....acres..	116,464	2,072	1,372	850	1,845	144	1,181	370
19	bushels..	1,666,449	21,380	20,555	13,708	28,699	1,971	17,158	5,613
20	Buckwheat.....acres..	30,413	9	11	87	8,613	52	21	47
21	bushels..	640,602	81	122	2,090	201,536	967	270	492
	Other grains and seeds:								
22	Dry edible beans.....acres..	2,122	90	10	26	44	25	.....	15
23	bushels..	16,792	540	112	304	563	132	.....	176
24	Dry peas.....acres..	627	15	6	.....	6	3	.....	.....
25	bushels..	11,254	58	40	.....	90	30	.....	.....
	Hay and forage:								
26	Total.....acres..	4,917,259	63,820	70,476	64,224	83,170	32,131	47,225	55,901
27	tons..	7,661,890	68,381	107,973	89,278	170,019	51,896	63,982	96,296
28	All tame or cultivated grasses.....acres..	2,997,710	21,054	37,746	44,348	70,117	26,250	29,684	43,254
29	tons..	3,682,781	23,378	46,589	57,950	88,286	30,786	34,030	45,175
30	Timothy alone.....acres..	1,436,301	7,566	15,572	21,637	41,230	8,093	9,234	34,360
31	tons..	1,702,031	9,315	18,858	27,257	50,308	9,844	10,556	33,627
32	Timothy and clover mixed.....acres..	1,190,646	11,794	17,348	19,812	27,764	15,677	15,424	6,265
33	tons..	1,467,155	11,923	21,222	26,220	36,342	16,851	17,327	7,085
34	Clover alone.....acres..	250,010	991	3,351	2,743	631	693	4,149	873
35	tons..	300,680	1,102	3,412	4,176	1,002	885	4,458	1,325
36	Alfalfa.....acres..	94,418	506	1,440	139	96	1,300	871	1,212
37	tons..	187,904	816	3,068	275	197	2,325	1,681	2,645
38	Other tame or cultivated grasses.....acres..	26,335	197	35	17	396	487	6	544
39	tons..	25,011	222	29	22	437	881	8	493
40	Wild, salt, or prairie grasses.....acres..	3,396	3	.....	8	138	32	1	32
41	tons..	4,406	3	.....	8	191	47	1	24
42	Small grains cut for hay.....acres..	19,751	362	40	7	371	1,116	50	495
43	tons..	20,875	331	39	7	370	1,606	51	526
44	Annual legumes cut for hay.....acres..	5,670	198	1	5	72	240	19	86
45	tons..	7,974	160	2	8	61	343	24	122
46	Silage crops.....acres..	224,469	1,278	2,453	1,917	8,774	1,359	1,397	2,699
47	tons..	1,906,206	6,898	19,278	15,512	73,729	13,782	12,054	28,726
48	Corn cut for forage.....acres..	1,659,177	40,771	30,141	17,925	3,672	3,121	15,941	9,225
49	tons..	2,023,982	37,379	41,956	15,782	7,287	5,310	17,651	21,451
50	Kafir, sorghum, etc., for forage.....acres..	5,067	154	92	14	5	12	130	61
51	tons..	7,152	232	87	11	10	18	161	77
52	Root crops for forage.....acres..	2,019	.....	3	.....	21	1	3	49
53	tons..	8,514	.....	22	.....	85	4	10	105
	Vegetables:								
54	Potatoes (Irish or white).....acres..	124,917	977	1,187	849	3,858	1,043	884	1,167
55	bushels..	7,513,960	35,384	47,326	56,120	291,177	65,923	47,891	44,595
56	Sweet potatoes and yams.....acres..	2,584	54	15	15	109	25	16	10
57	bushels..	224,774	5,426	1,144	986	7,837	2,639	1,548	983
58	Other vegetables.....acres..	62,860	47	257	25	625	35	39	488
	Miscellaneous crops:								
59	Tobacco.....acres..	75,789	6,798	3	.....	.....	3	5	1,327
60	pounds..	64,420,472	5,547,412	1,530	.....	.....	4,400	5,410	1,733,540
61	Sugar beets grown for sugar.....acres..	33,561	.....	263	.....	.....	.....	.....	.....
62	tons..	365,415	.....	2,474	.....	.....	.....	.....	.....
63	Maple trees tapped.....number..	2,269,199	866	8,217	54,589	190,577	1,263	9,053	350
64	Maple sugar made.....pounds..	62,001	13	8	2,093	6,469	.....	35	.....
65	Maple sirup made.....gallons..	694,175	320	2,167	17,004	41,569	456	3,266	127
	FRUITS.								
	Small fruits:								
66	Total.....acres..	9,447	12	73	27	200	63	18	198
67	quarts..	11,963,128	13,206	74,068	50,726	202,808	42,541	18,671	237,279
68	Strawberries.....acres..	4,172	7	40	21	75	32	9	117
69	quarts..	7,165,957	8,611	55,809	42,326	106,842	25,718	12,757	163,119
70	Raspberries.....acres..	3,138	2	22	4	106	23	7	57
71	quarts..	2,772,468	2,011	13,326	3,488	79,906	10,221	4,656	47,929
72	Blackberries and dewberries.....acres..	1,678	2	4	2	12	5	1	20
73	quarts..	1,481,447	2,035	3,041	4,093	11,726	5,210	904	18,848
	Orchard fruits:								
74	Total.....trees not of bearing age..	3,494,351	29,261	21,535	17,550	83,932	55,940	5,848	62,935
75	trees of bearing age..	10,780,907	110,131	81,693	72,173	247,742	218,097	55,055	225,283
76	bushels harvested..	3,986,631	9,034	12,650	36,404	52,175	57,640	8,727	104,746
77	Apples.....trees not of bearing age..	2,047,687	15,666	13,629	8,811	52,654	39,394	20	33,697
78	trees of bearing age..	5,970,410	68,973	57,187	44,291	93,125	126,050	44,553	107,339
79	bushels harvested..	2,976,436	5,426	9,012	27,912	25,916	52,684	7,095	66,707
80	Peaches.....trees not of bearing age..	970,183	9,428	3,458	5,683	13,002	11,756	1,225	21,541
81	trees of bearing age..	2,924,177	23,446	5,446	13,067	130,606	68,417	1,522	72,802
82	bushels harvested..	617,537	1,757	347	4,368	19,491	3,192	33	34,043
83	Pears.....trees not of bearing age..	147,892	1,040	1,112	759	4,465	1,119	611	2,439
84	trees of bearing age..	616,416	6,560	4,218	3,069	8,946	5,389	3,353	9,707
85	bushels harvested..	157,492	269	1,276	1,798	3,737	76	912	1,144
86	Plums and prunes.....trees not of bearing age..	129,713	1,781	826	1,016	7,549	715	2,397	2,999
87	trees of bearing age..	459,265	4,794	4,934	3,940	2,502	6,277	504	15,551
88	bushels harvested..	84,602	817	474	788	772	604	190	831
89	Cherries.....trees not of bearing age..	195,187	1,346	2,502	1,281	4,162	2,956	1,595	2,199
90	trees of bearing age..	805,838	6,358	9,906	7,806	9,712	11,964	5,123	19,460
91	bushels harvested..	149,911	765	1,541	1,538	2,162	1,084	497	1,802
92	Grapes.....vines not of bearing age..	521,207	409	2,591	538	128,203	1,253	647	5,557
93	vines of bearing age..	6,553,904	3,499	16,160	5,440	568,710	5,811	5,941	38,274
94	pounds harvested..	41,722,796	63,755	184,827	136,093	2,375,697	68,252	58,517	262,959

AND PRODUCTION OF PRINCIPAL CROPS: 1919.

Brown.	Butler.	Carroll.	Champaign.	Clark.	Clermont.	Clinton.	Columbiana.	Coshocton.	Crawford.	Cuyahoga.	Darke.	
5,553,626	8,213,453	3,396,736	8,563,539	7,752,745	5,296,956	9,166,299	5,971,273	5,676,423	7,195,159	6,133,727	14,574,731	1
3,033,168	6,275,915	1,807,693	6,697,462	5,736,357	2,629,834	7,559,034	3,030,061	3,462,802	4,943,416	1,229,081	9,504,861	2
15,629	15,691	9,363	57,203	45,334	5,501	68,362	10,195	38,054	101,961	3,899	117,796	3
938,649	1,291,400	1,155,429	1,514,259	1,507,471	1,242,883	1,293,030	1,883,298	1,650,467	1,733,002	1,245,688	1,935,301	4
254,854	444,384	243,565	250,369	392,897	462,989	174,106	617,720	365,350	325,808	2,398,618	500,419	5
36,629	39,396	178,519	18,441	54,202	147,672	39,089	408,319	156,117	73,570	1,221,345	52,420	6
1,274,697	146,667	2,167	25,805	16,484	808,077	32,678	21,680	3,633	17,402	35,096	2,463,934	7
98,154	125,464	47,210	123,935	111,408	85,015	131,495	70,084	76,983	104,374	29,998	190,497	8
1,921,729	3,831,376	1,242,439	4,403,595	3,715,469	1,702,566	4,724,870	2,125,350	2,152,593	3,336,129	892,743	6,457,588	9
56,437	59,939	13,880	63,455	58,050	49,123	72,820	19,942	29,556	41,034	8,173	95,619	10
1,347,046	2,609,635	573,823	2,990,392	2,582,453	1,177,565	3,548,115	903,846	1,259,660	1,691,871	340,760	4,120,901	11
4,881	5,295	15,710	17,079	11,422	7,174	3,520	23,193	10,787	23,160	11,372	34,244	12
88,410	136,675	362,322	510,157	330,940	132,548	111,110	703,857	237,957	792,329	343,643	1,142,771	13
27,822	58,952	16,898	38,137	36,518	21,361	52,394	25,209	35,943	36,933	9,238	55,067	14
386,505	1,067,969	296,972	818,715	720,200	309,968	1,028,920	491,193	645,005	782,033	185,617	1,099,380	15
55	98	23	1,238	249	29	173	88	117	2,728	154	1,700	16
743	1,185	297	18,527	3,976	378	3,625	2,116	1,751	59,433	3,485	30,497	17
8,905	1,165	500	3,893	5,059	7,274	2,571	1,449	501	322	925	3,701	18
98,579	15,735	6,304	63,262	76,177	81,479	32,815	20,791	6,879	5,768	16,497	59,561	19
54	3	178	48	98	47	17	203	64	159	136	12	20
446	52	2,459	440	1,443	558	285	3,547	926	3,326	2,741	138	21
21	11	2	7	4	52	2	13	9	29	20	37	22
133	79	13	114	42	115	16	175	87	127	139	539	23
.....	.....	.....	.....	1	.....	.....	.....	20	3	.....	1	24
.....	.....	.....	.....	15	.....	.....	.....	200	16	.....	10	25
69,059	49,685	47,541	59,448	57,844	74,817	56,492	60,183	60,887	64,453	32,544	103,220	26
66,524	86,131	58,470	97,469	93,991	84,561	100,629	107,605	87,289	91,080	69,282	125,787	27
20,606	25,055	39,727	30,329	30,785	28,921	13,748	50,558	44,884	42,059	27,658	42,563	28
19,033	29,810	38,723	37,169	39,536	27,129	21,217	57,986	52,307	55,693	38,537	46,022	29
12,657	5,675	32,425	5,287	6,036	18,162	4,201	34,039	29,440	21,940	17,123	7,555	30
11,072	6,660	30,855	6,321	7,492	15,628	6,646	37,254	32,402	28,590	23,137	8,360	31
6,941	8,630	6,015	16,267	18,809	8,033	8,052	13,907	11,858	18,955	9,869	25,780	32
6,769	11,001	6,262	19,074	24,218	8,107	12,877	17,091	14,498	25,079	14,199	26,602	33
414	7,880	1,060	5,523	3,814	1,046	1,198	2,366	2,973	961	589	8,500	34
455	7,361	1,306	5,415	3,560	1,136	1,358	3,231	4,228	1,618	1,026	10,164	35
252	2,834	140	3,152	2,075	1,396	203	107	577	161	61	699	36
374	4,723	231	6,176	4,176	1,983	278	209	1,151	356	145	1,463	37
342	36	87	100	51	284	94	139	36	42	16	29	38
363	65	69	183	90	275	58	201	28	50	30	33	39
10	.....	3	.....	.....	11	.....	45	4	.....	9	55	40
11	.....	3	.....	.....	5	.....	26	4	.....	12	74	41
262	281	22	97	150	847	112	107	195	12	62	158	42
163	307	23	81	204	680	112	175	171	14	70	141	43
23	59	17	5	100	96	44	28	99	9	11	27	44
19	64	23	7	131	92	43	39	141	12	14	21	45
1,915	2,522	1,402	2,551	2,886	2,959	2,701	3,750	1,916	1,900	3,186	2,400	46
10,060	24,023	13,513	26,151	26,813	17,445	18,989	42,116	16,235	14,748	26,441	17,845	47
46,074	21,541	6,350	26,434	23,678	41,922	39,884	5,681	13,784	20,468	1,478	57,951	48
37,147	31,586	6,164	34,024	27,032	39,143	60,250	7,221	18,421	20,603	3,089	61,035	49
163	224	17	31	244	61	.....	8	5	.....	.....	20	50
89	329	16	33	270	67	.....	15	9	.....	.....	18	51
1	3	3	1	1	.....	3	6	.....	5	140	46	52
2	12	5	4	5	.....	18	27	1	10	1,119	31	53
680	1,511	829	787	1,254	1,581	352	2,170	1,222	1,148	5,506	1,666	54
24,059	83,394	40,626	42,175	73,744	65,627	9,339	137,948	58,799	56,825	404,094	77,129	55
14	24	11	22	30	49	24	23	9	16	71	38	56
1,467	2,376	1,171	2,121	1,931	4,002	2,366	2,161	927	1,450	5,586	3,845	57
35	646	25	349	419	626	472	465	100	120	4,341	208	58
7,257	714	.....	67	74	4,725	20	.....	.....	.....	1	13,312	59
6,038,387	678,494	370	74,600	64,082	3,807,943	18,375	.....	285	.....	500	11,572,974	60
.....	.....	.....	.....	.....	.....	.....	.....	.....	.....	.....	31	61
.....	.....	.....	.....	.....	.....	.....	.....	.....	.....	.....	490	62
118	962	532	6,947	42	611	19,965	22,502	703	17,459	46,076	4,088	63
.....	.....	65	575	.....	.....	813	100	.....	32	420	13	64
26	361	216	3,145	13	237	9,058	7,124	405	5,982	12,663	1,120	65
55	39	55	32	116	273	43	253	43	38	869	59	66
51,057	47,648	81,594	27,578	128,373	270,943	35,128	469,445	60,050	43,121	1,601,127	69,377	67
14	28	27	17	62	115	20	127	29	21	306	33	68
9,546	36,883	59,825	18,354	85,540	171,797	23,434	352,258	50,615	29,825	762,676	57,244	69
2	5	19	7	33	50	9	96	10	10	291	17	70
1,757	5,251	12,339	2,882	25,621	25,842	4,296	85,687	6,588	7,981	365,679	7,112	71
39	3	9	7	18	106	14	29	4	6	214	3	72
39,634	2,954	9,430	5,661	14,315	72,041	7,090	29,903	2,815	4,600	335,872	3,369	73
22,580	13,846	40,148	8,125	10,457	52,908	18,473	132,795	37,455	16,969	84,266	18,253	74
77,097	48,535	136,039	50,274	71,566	199,833	38,460	296,805	166,527	71,942	168,686	97,108	75
8,636	9,883	60,954	4,211	8,259	35,480	11,039	129,716	53,924	20,473	155,410	10,825	76
11,612	5,453	19,787	3,386	4,174	31,337	12,330	70,590	17,639	10,838	44,487	10,225	77
55,933	25,409	71,340	34,963	37,513	114,099	27,235	137,393	96,485	51,138	83,297	66,803	78
6,353	5,664	35,399	2,649	3,817	30,815	8,646	113,656	42,742	14,776	118,831	5,826	79
6,468	4,976	16,394	2,185	2,411	15,937	4,487	45,975	15,545	2,747	22,397	3,591	80
8,090	6,562	49,442	3,834	11,715	44,620	2,055	110,234	48,500	4,788	42,317	3,904	81
685	361	24,489	200	366	1,603	189	12,851	3,269	319	18,610	113	82
1,524	856	1,060	640	894	2,035	377	5,267	1,178	979	7,915	1,138	83
3,635	4,285	2,897	3,469	5,624	27,036	2,306	12,439	7,371	4,295	19,978	6,234	84
227	861	348	854	1,021	351	683	2,500	984	2,883	10,946	2,196	85
1,493	871	1,342	682	761	2,244	519	8,019	1,570	879	4,397	999	86
3,523	4,170	5,312	2,579	3,544	7,273	3,050	16,480	5,118	3,789	12,605	3,589	87
905	545	301	157	999	1,890	866	132	694	820	4,035	378	88
1,483	1,675	1,438	1,232	2,217	1,355	753	2,920	1,523	1,626	5,070	2,300	89
5,916	8,099	7,034	5,429	13,167	6,805	3,814	20,060	9,053	7,932	10,486	16,578	90
466	2,442	415	351	2,054	821	655	558	1,235	1,675	3,487	2,312	91
492	1,007	390	670	473	1,179	277	4,562	485	1,160	64,159	1,095	92
6,658	8,200	3,071	2,886	4,263	20,497	2,216	8,602	5,774	13,825	1,480,827	6,500	93
74,750	40,106	80,253	35,241	81,739	146,401	72,398	119,834	178,840	201,248	7,504,907	138,543	94

COUNTY TABLE IV.—VALUE OF ALL CROPS, AND ACREAGE

		Defiance.	Delaware.	Erie.	Fairfield.	Fayette.	Franklin.	Fulton.	Gallia.
	VALUE OF ALL CROPS.								
1	Total.....dollars..	6,181,725	7,229,371	5,470,999	10,258,338	9,491,645	10,962,929	7,652,280	3,154,620
2	Cereals.....dollars..	4,023,839	4,725,788	3,218,487	7,383,058	7,941,662	7,442,904	5,015,788	1,618,266
3	Other grains and seeds.....dollars..	181,193	57,029	12,515	73,912	27,377	84,192	90,634	8,164
4	Hay and forage.....dollars..	1,524,848	2,126,848	710,921	2,063,941	1,271,587	2,318,634	2,003,739	700,178
5	Vegetables.....dollars..	199,162	214,964	643,850	521,107	226,727	920,497	319,664	299,119
6	Fruits and nuts.....dollars..	31,597	34,387	878,665	206,885	23,534	194,241	66,925	159,627
7	All other crops.....dollars..	221,086	20,355	6,561	8,835	758	2,461	155,530	369,266
	SELECTED CROPS (acres harvested and production).								
	Cereals:								
8	Total.....acres..	105,115	99,558	62,659	125,500	134,804	139,052	111,146	43,435
9	bushels..	2,826,799	2,901,342	2,110,595	4,471,220	5,050,708	4,596,227	3,431,223	1,017,712
10	Corn.....acres..	34,299	46,849	18,911	62,537	74,476	66,433	40,498	25,973
11	bushels..	1,254,971	1,712,464	956,124	3,111,056	3,782,009	2,911,653	1,658,214	753,641
12	Oats.....acres..	29,809	8,689	13,825	3,039	6,913	11,070	26,566	2,632
13	bushels..	868,978	262,038	464,336	80,695	262,621	345,665	858,741	40,129
14	Wheat.....acres..	35,547	42,214	24,534	58,866	52,009	59,803	35,558	14,646
15	bushels..	604,395	899,981	580,251	1,263,616	1,032,315	1,312,614	755,415	222,071
16	Barley.....acres..	4,382	426	1,921	97	191	369	6,699	22
17	bushels..	83,019	8,036	47,112	2,462	4,294	6,581	132,509	299
18	Rye.....acres..	907	1,358	2,544	944	1,198	1,308	1,395	141
19	bushels..	12,791	18,518	43,313	13,080	19,146	19,587	18,434	1,303
20	Buckwheat.....acres..	112	22	910	17	9	9	385	11
21	bushels..	1,443	305	19,319	311	93	127	6,914	79
	Other grains and seeds:								
22	Dry edible beans.....acres..	8	30	4	48	3	54	23	34
23	bushels..	71	175	29	549	15	627	161	340
24	Dry peas.....acres..	.....	13	1	154	.....	77	.....	27
25	bushels..	.....	130	4	3,957	.....	2,456	.....	271
	Hay and forage:								
26	Total.....acres..	60,019	68,644	25,600	71,071	54,572	74,454	68,074	30,591
27	tons..	80,847	121,669	42,516	124,475	98,225	139,266	125,997	37,627
28	All tame or cultivated grasses.....acres..	37,985	48,603	16,664	44,380	14,313	43,764	35,073	21,919
29	tons..	47,246	63,494	20,140	55,715	20,641	62,979	49,368	21,527
30	Timothy alone.....acres..	22,876	21,958	5,636	23,219	5,495	21,498	15,421	6,474
31	tons..	29,729	27,573	6,517	28,932	7,526	28,353	20,194	6,454
32	Timothy and clover mixed.....acres..	7,780	20,819	8,467	19,652	7,279	14,414	10,620	12,619
33	tons..	9,250	26,828	9,881	24,099	11,116	20,370	13,733	12,405
34	Clover alone.....acres..	5,907	4,354	1,369	1,256	1,174	4,428	2,833	696
35	tons..	6,156	5,649	1,536	2,244	1,362	6,920	3,309	925
36	Alfalfa.....acres..	1,223	1,388	967	211	300	3,069	5,988	107
37	tons..	1,995	3,327	1,921	404	557	6,812	11,846	197
38	Other tame or cultivated grasses.....acres..	199	84	225	42	65	355	211	2,023
39	tons..	116	117	285	36	80	524	286	1,546
40	Wild, salt, or prairie grasses.....acres..	6	.....	29	.....	.....	10	29	41
41	tons..	3	.....	25	.....	.....	30	11	27
42	Small grains cut for hay.....acres..	146	116	58	120	134	338	369	1,205
43	tons..	81	270	50	132	146	464	430	1,032
44	Annual legumes cut for hay.....acres..	101	64	12	27	3	41	111	264
45	tons..	169	115	18	58	12	77	271	402
46	Silage crops.....acres..	1,644	5,333	1,854	2,034	1,896	4,564	6,220	915
47	tons..	9,899	38,304	15,570	17,603	14,128	35,810	47,037	6,641
48	Corn cut for forage.....acres..	20,121	14,492	6,946	24,476	38,226	25,702	26,029	6,106
49	tons..	23,421	19,441	6,513	50,893	63,298	39,789	27,027	7,814
50	Kafir, sorghum, etc., for forage.....acres..	14	35	19	24	.....	11	70	81
51	tons..	14	41	28	60	.....	67	228	184
52	Root crops for forage.....acres..	2	1	18	10	.....	24	173	.....
53	tons..	14	4	172	14	.....	50	1,625	.....
	Vegetables:								
54	Potatoes (Irish or white).....acres..	753	634	2,518	1,380	385	2,590	1,140	473
55	bushels..	30,450	26,652	139,590	60,683	17,605	125,471	52,335	34,019
56	Sweet potatoes and yams.....acres..	5	5	33	48	2	43	31	16
57	bushels..	409	416	3,056	5,236	202	3,465	3,355	1,673
58	Other vegetables.....acres..	196	64	2,014	1,153	2,156	2,244	308	25
	Miscellaneous crops:								
59	Tobacco.....acres..	12	.....	.....	3	.....	3	.....	2,052
60	pounds..	6,125	350	.....	1,998	225	1,800	.....	1,708,971
61	Sugar beets grown for sugar.....acres..	2,152	.....	9	.....	.....	.....	1,320	.....
62	tons..	19,625	.....	80	.....	.....	.....	14,144	.....
63	Maple trees tapped.....number..	9,613	19,495	5,475	3,726	269	1,028	648	12
64	Maple sugar made.....pounds..	.....	50	100	145	28	.....	.....	.....
65	Maple sirup made.....gallons..	2,319	6,893	1,947	1,697	98	457	179	3
	FRUITS.								
	Small fruits:								
66	Total.....acres..	40	40	167	222	15	119	50	68
67	quarts..	45,768	38,138	237,945	346,467	17,440	146,784	58,287	40,513
68	Strawberries.....acres..	21	18	60	82	13	62	28	45
69	quarts..	33,141	25,065	115,067	192,189	16,126	98,312	36,936	26,096
70	Raspberries.....acres..	13	13	52	59	1	28	17	15
71	quarts..	9,798	6,873	49,090	71,612	403	15,061	15,791	7,296
72	Blackberries and dewberries.....acres..	3	3	49	75	1	10	4	5
73	quarts..	2,269	3,619	63,329	80,635	886	11,186	4,922	5,512
	Orchard fruits:								
74	Total.....trees not of bearing age..	13,502	29,809	62,797	54,966	3,680	37,212	22,174	124,547
75	trees of bearing age..	43,142	73,770	191,783	130,042	30,110	101,709	134,905	229,691
76	bushels harvested..	4,039	29,451	164,575	50,274	5,889	62,085	15,225	64,347
77	Apples.....trees not of bearing age..	6,154	19,808	27,704	31,338	1,782	21,661	11,298	109,228
78	trees of bearing age..	26,323	53,623	60,327	81,067	17,464	69,528	60,062	175,953
79	bushels harvested..	2,010	25,898	118,034	39,997	2,856	48,561	7,733	58,995
80	Peaches.....trees not of bearing age..	4,065	6,778	27,492	16,390	680	8,646	6,545	12,401
81	trees of bearing age..	6,232	5,320	97,060	25,700	2,748	6,688	14,447	43,629
82	bushels harvested..	215	305	33,574	4,934	373	3,687	3,328	2,954
83	Pears.....trees not of bearing age..	641	798	3,546	1,869	284	1,998	1,173	798
84	trees of bearing age..	2,782	3,658	16,697	5,149	2,977	6,678	43,016	4,285
85	bushels harvested..	689	635	4,370	593	411	2,612	1,831	1,452
86	Plums and prunes.....trees not of bearing age..	1,114	823	893	1,810	363	2,150	1,180	336
87	trees of bearing age..	3,137	3,201	4,699	5,851	2,102	6,505	5,686	1,641
88	bushels harvested..	269	892	3,669	2,310	730	3,158	766	510
89	Cherries.....trees not of bearing age..	1,528	1,602	3,162	3,550	571	2,757	1,972	1,784
90	trees of bearing age..	4,668	7,968	12,980	12,275	4,819	12,240	11,694	4,183
91	bushels harvested..	856	1,661	4,928	2,440	1,519	3,984	1,567	436
92	Grapes.....vines not of bearing age..	946	556	20,695	1,574	245	2,120	1,361	603
93	vines of bearing age..	14,251	4,059	648,823	17,589	2,310	8,915	15,052	2,156
94	pounds harvested..	164,367	80,260	6,008,277	209,498	49,578	167,961	211,658	7,295

Operating and nonoperating enterprises.—In most of the tables that follow, statistics are given for operating enterprises only. These enterprises, as already defined, include both those which have completed their drainage works and those with such works under construction; among the latter may be some that had completed the original plan of reclamation several years ago but were constructing extensions or enlargements on January 1, 1920. The nonoperating enterprises have a legal existence, though they have not yet accomplished any drainage. They may include some that on the census date had completed their plans, sold bonds to cover the cost of the undertakings, and let contracts for construction work, and also others for which orders of establishment had just been issued and which were still subject to considerable change in area, plan of drainage works, and cost.

TABLE 2.—LAND AND CAPITAL INVESTED IN ALL ENTERPRISES, CLASSIFIED AS BETWEEN OPERATING AND NONOPERATING ENTERPRISES: 1920.

CLASS.	LAND.		CAPITAL.[1]		
	Acreage.	Per cent of total.	To Dec. 31, 1919. Amount.	To Dec. 31, 1919. Per cent of total.	Additional required to complete.
All organized enterprises	8,147,546	100.0	$30,707,863	100.0	$397,396
Operating enterprises	8,107,204	99.5	30,680,145	99.9	91,475
With works completed	8,093,994	99.3	30,636,857	99.8	.....
With works under construction	13,210	0.2	43,288	0.1	91,475
Nonoperating enterprises	40,342	0.5	27,718	0.1	305,921

[1] The inquiry asked for the "total cost of the enterprise to Dec. 31, 1919," and for an "estimate of additional investment to complete."

Location of enterprises.—A very large part of the northwest quarter of Ohio has been included in organized drainage enterprises. A large acreage in the southwest quarter also has been included in such enterprises, and a considerable amount in the northeast section, but almost none in the southeast part of the state. The approximate location and extent of the enterprises are shown by the map on page 134.

TABLE 3.—LAND AND CAPITAL INVESTED IN ALL ENTERPRISES, CLASSIFIED BY DRAINAGE BASIN: 1920.

DRAINAGE BASIN.	LAND.		CAPITAL.		
	Acreage.	Per cent of total.	To Dec. 31, 1919. Amount.	To Dec. 31, 1919. Per cent of total.	Additional required to complete.
All organized enterprises	8,147,546	100.0	$30,707,863	100.0	$397,396
Operating enterprises	8,107,204	99.5	30,680,145	99.9	91,475
Wabash River	122,660	1.5	621,880	2.0	.....
Miami River	1,304,841	16.0	5,838,633	19.0	39,570
Scioto River	1,556,510	19.1	4,461,241	14.5	1,630
Ohio River	277,550	3.4	1,385,843	4.5	9,908
Lake Erie	4,845,643	59.5	18,372,548	59.8	40,367
Nonoperating enterprises	40,342	0.5	27,718	0.1	305,921
Miami River	3,456	(1)	2,297	(1)	5,951
Scioto River	4,804	0.1	3,494	(1)	40,639
Ohio River	272	(1)	3,316	(1)	2,848
Lake Erie	31,810	0.4	18,611	0.1	256,483

[1] Less than one-tenth of 1 per cent.

Condition of land in enterprises.—Approximately seven-eighths of the operating drainage enterprises, in number and in acreage, were reported as organized for the reclamation or improvement of land generally swampy or too wet for cultivation with profit; most of the others were reported as organized for securing protection against overflow by stream floods. The estimates of the condition of the land before drainage show 50 per cent of the total area in the enterprises to have been improved, and 37 per cent timbered or cut-over; the area reported as having been swampy, wet, or subject to overflow is 39 per cent of the total area in the enterprises.

The usual purpose of an organized enterprise is merely to provide adequate outlets into which the landowners of the district may drain their farms and to afford relief from overflows for the district as a unit. Therefore, the fact that an enterprise which has completed the construction of the drainage works authorized contains land still swampy or subject to overflow, or land that suffers damage to crops, does not show that the improvement works are inadequate.

TABLE 4.—LAND IN ALL ENTERPRISES, CLASSIFIED BY CONDITION: 1920.

CONDITION OF LAND.	OPERATING ENTERPRISES.				Nonoperating enterprises (acres).
	Total. Acreage.	Total. Per cent of all land.	Works completed (acres).	Works under construction (acres).	
All land in enterprises	8,107,204	100.0	8,093,994	13,210	40,342
Improved land	6,707,328	82.7	6,697,080	10,248	24,375
Timber and cut-over land	956,894	11.8	955,107	1,787	4,363
Other unimproved land	442,982	5.5	441,807	1,175	11,604
Swampy or subject to overflow	247,273	3.1	243,962	3,311	19,776
Suffering a loss of crops	141,481	1.7	140,059	1,422	7,603

Size of enterprises.—Presentation of the statistics by counties requires that an enterprise located in more than one county be divided, and the part in each county be considered as a separate enterprise. In this way 24,871 operating drainage enterprises are counted in Ohio, with an average area of 943 acres assessed. Of this number, 191 comprise 10,000 acres or more each; 5,372 others comprise 1,000 acres or more; and 19,308 embrace less than 1,000 acres each, of which 6,231 are smaller than 200 acres.

The assessed acreage exceeds the land in enterprises by 15,357,608 acres, which is the amount of overlapping and probably represents largely reassessments for enlarging, extending, or reconstructing ditches. The land in enterprises and the assessed acreage on each line of Table 5 refer to the same enterprises. From the total area of each enterprise, designated as the assessed area, the net amount of overlapping with enterprises organized previously was deducted, to determine the area to be tabulated as land in enterprises. The amount of overlapping

COUNTY TABLE IV.—VALUE OF ALL CROPS, AND ACREAGE

		Jackson.	Jefferson.	Knox.	Lake.	Lawrence.	Licking.	Logan.	Lorain.
	VALUE OF ALL CROPS.								
1	Total.....dollars..	2,160,362	2,964,814	7,516,162	3,382,865	3,052,785	9,959,198	7,903,971	7,602,557
2	Cereals.....dollars..	1,254,759	1,567,674	5,214,195	931,291	962,481	6,537,204	5,461,476	3,317,461
3	Other grains and seeds.....dollars..	2,639	5,331	18,964	3,647	2,211	29,562	79,486	9,443
4	Hay and forage.....dollars..	555,719	933,404	1,839,631	821,508	378,079	2,744,218	2,008,735	2,323,410
5	Vegetables.....dollars..	285,399	193,896	336,174	623,457	567,990	409,737	232,694	1,030,663
6	Fruits and nuts.....dollars..	58,739	263,171	82,208	968,886	922,168	197,182	37,551	873,621
7	All other crops.....dollars..	12,107	1,338	24,990	34,076	219,856	41,295	84,029	47,959
	SELECTED CROPS (acres harvested and production).								
	Cereals:								
8	Total.....acres..	34,618	35,531	102,738	23,776	28,593	126,985	110,305	75,264
9	bushels..	805,317	1,080,446	3,172,970	710,614	647,918	4,002,999	3,777,285	2,189,150
10	Corn.....acres..	18,688	11,033	42,682	7,723	20,675	56,691	53,814	19,990
11	bushels..	563,601	512,502	1,919,918	283,195	542,665	2,517,735	2,319,663	814,808
12	Oats.....acres..	3,104	11,591	9,115	9,013	3,070	9,568	20,110	21,170
13	bushels..	52,338	310,451	234,727	286,223	41,267	266,619	694,305	644,435
14	Wheat.....acres..	10,879	12,393	50,013	4,306	4,813	58,570	24,243	32,832
15	bushels..	153,131	249,131	1,004,509	91,239	63,644	1,186,416	547,255	706,485
16	Barley.....acres..	8	100	141	184	.....	85	8,495	611
17	bushels..	102	1,936	2,672	4,172	.....	1,740	153,578	11,470
18	Rye.....acres..	63	371	776	1,714	22	2,012	3,575	527
19	bushels..	654	5,826	11,008	27,248	252	29,293	59,493	9,446
20	Buckwheat.....acres..	1,876	43	10	832	7	37	30	104
21	bushels..	35,491	600	116	18,363	50	496	416	1,954
	Other grains and seeds:								
22	Dry edible beans.....acres..	30	3	12	25	38	23	23	4
23	bushels..	275	28	185	227	240	206	179	35
24	Dry peas.....acres..	3	.....	5	.....	45	.....	3	9
25	bushels..	60	.....	60	.....	102	.....	30	150
	Hay and forage:								
26	Total.....acres..	26,184	32,402	63,906	21,933	20,041	94,481	72,164	64,453
27	tons..	31,989	45,880	95,637	48,541	22,300	160,858	123,190	140,317
28	All tame or cultivated grasses.....acres..	19,251	28,278	46,570	16,321	9,828	63,165	42,672	51,982
29	tons..	16,638	31,216	59,811	23,552	9,142	79,403	51,424	68,448
30	Timothy alone.....acres..	3,625	22,811	28,022	9,341	4,909	41,900	9,978	30,783
31	tons..	3,149	24,110	35,879	11,908	4,598	50,052	11,575	39,546
32	Timothy and clover mixed.....acres..	13,471	3,896	16,534	5,558	3,684	18,577	16,248	19,256
33	tons..	11,811	4,506	21,164	8,586	3,146	25,236	17,299	26,029
34	Clover alone.....acres..	423	512	1,728	476	263	1,771	9,497	1,731
35	tons..	432	578	2,149	716	287	2,320	9,124	2,415
36	Alfalfa.....acres..	21	846	247	564	128	766	6,873	155
37	tons..	46	1,726	571	1,900	447	1,587	13,342	364
38	Other tame or cultivated grasses.....acres..	1,711	213	39	382	844	151	76	57
39	tons..	1,200	296	48	433	664	208	84	94
40	Wild, salt, or prairie grasses.....acres..	85	10	.....	85	1	17	2	77
41	tons..	90	10	.....	47	1	19	4	82
42	Small grains cut for hay.....acres..	366	261	55	195	2,189	197	215	66
43	tons..	224	282	95	165	1,628	203	213	87
44	Annual legumes cut for hay.....acres..	72	65	32	20	300	42	75	24
45	tons..	119	104	52	26	362	63	76	38
46	Silage crops.....acres..	935	889	2,121	2,205	416	5,718	4,042	7,066
47	tons..	7,454	8,856	19,141	19,501	3,118	45,408	35,302	65,276
48	Corn cut for forage.....acres..	5,325	2,854	15,080	2,983	7,043	25,322	25,052	4,558
49	tons..	7,182	5,328	16,355	4,788	7,527	35,729	35,986	6,191
50	Kafir, sorghum, etc., for forage.....acres..	150	30	21	13	262	15	62	67
51	tons..	282	69	21	17	518	15	135	103
52	Root crops for forage.....acres..	.....	15	27	111	2	5	44	13
53	tons..	.....	15	162	445	4	18	50	92
	Vegetables:								
54	Potatoes (Irish or white).....acres..	749	620	828	1,932	1,082	1,288	518	3,179
55	bushels..	53,419	19,691	57,714	115,198	65,576	54,030	23,045	216,597
56	Sweet potatoes and yams.....acres..	41	5	14	41	123	6	10	42
57	bushels..	2,874	428	1,362	3,892	13,529	596	772	2,894
58	Other vegetables.....acres..	87	276	65	1,096	986	339	919	1,531
	Miscellaneous crops:								
59	Tobacco.....acres..	12	.....	.....	6	1,065	1	9	.....
60	pounds..	7,620	.....	.....	3,000	821,174	1,255	5,570	105
61	Sugar beets grown for sugar.....acres..	.....	.....	.....	.....	.....	.....	.....	.....
62	tons..	.....	.....	.....	.....	.....	.....	.....	.....
63	Maple trees tapped.....number..	.....	503	23,778	38,032	.....	34,587	54,871	68,559
64	Maple sugar made.....pounds..	.....	.....	170	500	.....	292	8,848	1,604
65	Maple sirup made.....gallons..	.....	271	8,981	11,962	.....	13,490	28,005	16,763
	FRUITS.								
	Small fruits:								
66	Total.....acres..	22	71	65	382	447	145	42	428
67	quarts..	20,409	71,982	78,932	629,995	370,921	206,929	47,033	553,128
68	Strawberries.....acres..	11	35	30	143	187	75	21	149
69	quarts..	11,741	53,479	54,971	367,717	191,200	158,071	29,162	285,294
70	Raspberries.....acres..	3	18	18	202	160	34	8	202
71	quarts..	1,544	8,409	14,808	218,128	99,479	26,373	8,148	185,327
72	Blackberries and dewberries.....acres..	5	13	15	21	96	31	12	65
73	quarts..	5,386	7,128	7,822	19,713	75,115	12,892	8,545	63,757
	Orchard fruits:								
74	Total.....trees not of bearing age..	100,400	41,399	26,659	83,942	340,684	53,775	15,022	67,202
75	trees of bearing age..	116,324	126,348	94,440	196,849	526,567	164,050	65,512	168,607
76	bushels harvested..	22,803	93,791	22,263	201,613	351,584	60,414	9,047	147,796
77	Apples.....trees not of bearing age..	74,291	25,214	13,084	47,541	278,352	29,209	7,959	37,887
78	trees of bearing age..	72,113	60,629	57,922	53,573	377,654	87,344	42,633	75,867
79	bushels harvested..	21,539	51,710	17,378	158,560	291,899	53,330	5,752	106,859
80	Peaches.....trees not of bearing age..	24,668	12,260	8,553	19,591	54,537	18,517	3,162	20,250
81	trees of bearing age..	40,294	53,621	14,465	97,163	125,001	44,070	6,267	66,840
82	bushels harvested..	759	40,655	1,149	30,840	49,193	2,037	132	29,224
83	Pears.....trees not of bearing age..	292	1,440	1,935	8,006	1,701	1,368	761	3,262
84	trees of bearing age..	499	2,903	7,322	26,641	5,826	5,670	4,104	9,475
85	bushels harvested..	11	618	1,511	7,098	3,385	878	2,019	4,179
86	Plums and prunes.....trees not of bearing age..	326	992	1,314	1,729	1,670	1,682	745	2,323
87	trees of bearing age..	975	4,783	4,209	8,075	7,542	10,515	3,971	7,555
88	bushels harvested..	242	330	579	1,442	4,542	1,395	337	2,608
89	Cherries.....trees not of bearing age..	823	1,493	1,773	7,025	4,424	2,996	2,395	3,480
90	trees of bearing age..	2,443	4,412	10,515	11,397	10,544	16,451	8,529	8,870
91	bushels harvested..	252	478	1,645	3,673	2,565	2,774	807	4,926
92	**Grapes**.....vines not of bearing age..	105	1,416	963	93,388	365	1,142	900	54,502
93	vines of bearing age..	1,537	5,939	7,342	761,600	1,867	8,474	6,274	962,655
94	pounds harvested..	18,756	85,452	164,640	5,007,714	8,873	162,090	79,650	5,823,181

AND PRODUCTION OF PRINCIPAL CROPS: 1919—Continued.

Lucas.	Madison.	Mahoning.	Marion.	Medina.	Meigs.	Mercer.	Miami.	Monroe.	Montgomery.	Morgan.	Morrow.	
6,017,398	10,301,830	4,779,608	7,747,037	6,779,741	3,007,475	8,927,914	9,766,685	3,550,529	11,417,054	2,902,454	5,759,577	1
3,372,290	8,648,420	2,035,734	5,847,949	3,627,804	1,562,874	6,856,174	6,053,969	1,696,485	6,075,991	1,543,033	3,866,054	2
116,951	63,051	14,440	87,149	12,604	3,170	269,595	32,553	4,889	84,458	8,739	34,786	3
1,107,810	1,404,082	1,088,329	1,521,448	1,972,592	806,212	1,499,252	1,386,092	839,125	1,648,513	1,041,476	1,442,933	4
868,054	177,295	772,577	243,725	820,909	498,082	229,779	454,943	427,425	642,248	272,024	306,696	5
270,322	8,890	229,429	41,896	180,967	115,893	26,210	67,187	102,989	158,082	30,095	41,871	6
281,971	92	39,099	4,870	164,865	21,244	46,904	1,171,941	479,616	2,807,762	7,087	67,237	7
70,338	154,552	46,846	113,987	78,718	37,185	140,341	130,319	43,764	116,860	33,743	78,050	8
2,304,904	5,742,921	1,443,193	4,100,124	2,442,111	982,279	5,003,105	4,568,385	1,133,870	3,823,481	963,299	2,467,386	9
26,590	81,882	13,252	56,330	22,150	18,624	60,547	63,263	17,951	58,479	16,064	32,270	10
1,169,239	3,890,817	551,830	2,416,140	967,598	672,674	2,674,119	2,857,014	665,094	2,590,028	637,114	1,385,437	11
16,129	21,727	15,241	26,414	22,202	3,656	38,359	26,955	9,877	9,813	3,788	11,905	12
553,919	778,135	520,867	973,582	737,773	67,942	1,519,476	901,545	211,658	281,311	71,377	374,174	13
22,154	49,694	16,556	28,189	32,632	14,090	35,613	36,923	14,856	47,279	13,656	32,502	14
485,025	1,051,312	336,794	653,691	702,299	238,847	689,407	756,122	236,621	932,794	251,712	683,289	15
2,453	608	70	2,271	169	20	3,248	383	41	224	9	532	16
54,208	13,427	1,710	44,999	3,038	408	78,544	6,221	735	3,500	90	10,143	17
2,405	641	1,172	763	921	152	2,560	2,734	282	1,012	106	810	18
31,345	9,230	19,588	11,511	16,431	1,680	41,383	45,065	4,069	14,810	1,357	13,709	19
593	.....	555	10	615	43	14	1	749	40	120	23	20
10,824	.....	12,404	91	14,132	728	176	18	15,503	538	1,649	437	21
63	33	19	7	6	15	5	25	83	28	79	10	22
428	444	252	72	99	65	80	256	514	260	214	78	23
.....	.....	.....	3	.....	61	5	.....	.....	7	.....	.....	24
.....	.....	.....	21	.....	239	113	.....	.....	70	.....	.....	25
35,276	56,303	44,329	55,776	55,691	28,870	73,777	66,897	36,078	74,272	37,248	49,261	26
69,298	87,320	101,135	83,376	109,379	39,853	83,299	91,387	41,197	105,102	52,308	74,062	27
18,250	28,500	35,836	34,305	45,080	25,031	38,792	28,430	30,422	32,342	29,258	37,229	28
27,841	36,547	49,983	47,156	62,670	27,495	43,825	32,362	28,382	40,176	34,301	47,729	29
6,546	9,165	21,278	15,876	22,501	8,857	12,187	5,459	21,510	5,635	15,408	17,462	30
8,462	10,840	28,390	18,776	30,373	9,562	14,253	7,581	19,712	6,985	16,858	21,504	31
5,544	11,773	12,775	15,160	21,041	14,876	18,020	15,860	8,357	18,015	10,830	17,908	32
7,391	17,276	18,759	22,941	30,040	16,144	20,766	17,168	7,779	21,963	12,741	23,820	33
2,263	6,259	1,697	2,873	1,383	733	7,451	5,677	216	5,024	1,721	1,593	34
3,484	6,122	2,654	4,624	1,919	924	6,411	4,576	224	4,811	2,646	1,917	35
3,599	1,291	50	373	134	140	1,110	1,398	285	3,485	828	184	36
8,134	2,290	115	777	313	238	2,369	3,001	596	6,284	1,626	371	37
298	12	36	23	21	425	24	36	54	183	471	22	38
370	19	65	38	25	627	26	36	71	133	430	27	39
32	.....	118	8	2	17	.....	.....	.....	.....	8	1	40
52	.....	123	25	2	25	.....	.....	.....	.....	6	1	41
362	121	101	27	24	601	7	180	34	292	298	47	42
306	135	88	25	24	583	13	205	25	348	575	35	43
15	22	32	33	18	263	23	71	8	101	82	34	44
15	18	49	67	31	325	35	57	13	107	95	39	45
2,994	2,142	4,216	2,045	4,071	907	888	2,007	572	2,626	1,094	1,756	46
25,409	17,909	45,244	16,983	39,453	9,297	5,532	17,510	5,779	22,814	9,344	13,511	47
13,546	25,518	4,010	19,317	6,472	1,989	33,339	36,098	5,004	38,841	6,475	10,166	48
15,525	32,711	5,549	19,076	7,160	1,974	33,678	41,145	6,922	41,522	7,962	12,723	49
54	.....	.....	38	15	62	157	94	38	61	3	28	50
80	.....	.....	41	11	154	176	91	76	59	6	24	51
23	.....	16	3	9	.....	71	17	.....	9	30	.....	52
70	.....	99	3	28	.....	40	17	.....	76	19	.....	53
2,792	423	2,327	774	2,767	1,233	950	1,645	1,315	1,546	772	831	54
115,655	15,985	142,578	37,007	220,861	80,652	31,553	87,799	78,153	68,311	41,596	67,722	55
29	4	19	8	53	79	10	25	22	162	26	13	56
2,751	349	1,379	661	3,795	6,108	784	2,631	2,099	9,613	2,501	860	57
2,901	708	1,517	545	580	243	237	532	65	1,865	48	28	58
.....	.....	.....	.....	147	60	16	6,297	1,874	17,203	1	.....	59
50	.....	150	.....	181,520	56,011	11,035	5,480,058	2,198,704	13,262,091	1,900	100	60
2,385	.....	.....	.....	.....	.....	198	43	.....	.....	.....	.....	61
26,790	.....	.....	.....	.....	.....	2,064	440	.....	.....	.....	.....	62
383	4	46,614	2,640	169,974	128	1,129	4,002	133	4,742	458	73,803	63
.....	.....	255	.....	11,528	.....	3	.....	48	.....	30	199	64
47	2	13,995	943	44,406	43	349	1,446	47	1,598	193	24,200	65
484	8	98	58	66	53	13	90	22	297	33	40	66
571,316	8,540	200,027	84,015	83,286	43,736	11,720	101,911	26,935	306,819	22,289	55,984	67
173	6	64	30	37	30	5	51	11	110	8	26	68
250,674	7,355	168,724	56,144	51,939	26,315	6,709	64,417	19,055	161,368	10,375	45,933	69
215	2	25	20	14	17	2	31	9	105	13	6	70
204,650	660	21,368	20,612	13,611	13,746	1,242	29,580	6,667	95,425	6,318	6,346	71
45	.....	7	6	8	5	3	6	2	46	11	8	72
39,092	345	8,413	5,209	7,043	2,900	1,787	6,874	1,137	35,425	5,349	3,605	73
56,082	6,184	58,420	8,694	39,165	64,760	14,565	9,945	15,310	24,708	20,509	13,162	74
132,248	16,700	146,951	38,618	105,894	161,694	65,905	73,136	114,702	105,402	104,882	61,367	75
28,810	2,302	75,049	6,935	59,019	44,131	6,620	14,922	36,926	33,934	8,550	9,407	76
23,095	4,383	28,606	5,334	21,567	43,901	8,923	4,527	8,987	10,639	10,828	7,181	77
48,452	11,363	75,550	25,464	62,553	116,318	51,093	46,358	83,695	51,561	68,768	43,454	78
14,681	1,444	62,488	3,777	48,525	39,093	4,941	7,989	32,258	22,897	8,085	7,197	79
19,942	572	19,184	1,160	10,000	17,373	2,323	2,568	4,902	4,782	7,667	3,717	80
49,536	1,131	45,094	1,917	19,935	30,816	3,407	2,346	17,769	5,684	22,419	4,295	81
3,681	88	7,434	134	3,013	3,068	79	148	3,667	700	421	52	82
4,789	643	3,795	471	1,919	1,184	675	625	308	3,161	570	652	83
10,672	1,095	8,920	2,803	5,456	6,395	3,535	7,868	1,701	17,352	2,320	4,855	84
3,547	270	3,854	1,087	3,939	912	818	1,467	339	4,477	8	1,386	85
3,466	214	4,339	600	3,523	475	905	477	441	1,585	519	596	86
7,408	997	10,292	3,424	8,064	1,082	3,090	2,252	3,272	4,197	4,007	2,851	87
1,047	226	719	674	2,194	416	200	393	139	1,170	231	285	88
4,790	372	2,496	1,129	2,156	1,827	1,739	1,748	672	4,541	919	1,016	89
16,160	2,114	7,065	5,010	9,886	7,083	4,780	14,312	8,265	26,583	7,368	5,909	90
5,847	274	537	1,263	1,348	642	582	4,925	523	4,685	105	484	91
9,233	245	3,823	503	12,425	148	2,631	917	198	4,663	180	609	92
208,521	1,550	5,448	5,305	38,800	3,765	15,177	3,972	8,542	12,721	2,479	3,999	93
1,078,315	18,109	160,944	94,738	323,782	31,756	106,520	58,712	133,840	132,684	67,612	116,483	94

COUNTY TABLE IV.—VALUE OF ALL CROPS, AND ACREAGE

		Muskingum.	Noble.	Ottawa.	Paulding.	Perry.	Pickaway.	Pike.	Portage.
	VALUE OF ALL CROPS.								
1	Total.....dollars..	6,081,774	3,643,493	4,445,045	7,912,452	3,859,457	11,553,331	3,465,530	6,569,503
2	Cereals.....dollars..	3,537,831	1,997,574	2,647,292	6,165,769	2,482,488	9,805,223	2,252,589	2,657,426
3	Other grains and seeds.....dollars..	9,043	3,454	94,213	189,358	28,212	20,214	15,008	8,398
4	Hay and forage.....dollars..	1,890,622	1,056,256	772,513	1,123,594	1,034,586	1,252,538	557,384	2,091,580
5	Vegetables.....dollars..	447,437	218,156	146,478	111,648	250,170	436,681	306,535	1,421,775
6	Fruits and nuts.....dollars..	189,238	31,458	578,743	13,120	52,762	36,253	303,486	177,839
7	All other crops.....dollars..	7,603	336,595	205,806	308,963	11,239	2,422	30,528	212,485
	SELECTED CROPS (acres harvested and production).								
	Cereals:								
8	Total.....acres..	72,243	51,070	61,958	145,031	47,703	167,077	54,202	66,508
9	bushels..	2,182,743	1,214,438	1,781,624	4,918,390	1,518,535	5,949,405	1,427,624	1,858,459
10	Corn.....acres..	32,413	17,103	21,881	63,991	22,997	85,871	28,351	16,205
11	bushels..	1,376,221	693,053	866,676	2,507,861	978,301	4,231,316	1,017,829	661,871
12	Oats.....acres..	7,413	5,642	13,802	56,972	3,865	2,346	4,225	22,371
13	bushels..	168,266	111,080	425,922	2,015,823	90,323	76,066	83,253	668,170
14	Wheat.....acres..	31,854	27,730	23,612	20,195	20,602	78,069	20,183	25,450
15	bushels..	630,885	403,573	432,554	328,519	445,926	1,630,867	307,454	479,482
16	Barley.....acres..	26	17	2,390	2,292	8	12	7	235
17	bushels..	435	330	52,505	47,052	188	200	70	4,322
18	Rye.....acres..	516	569	218	1,504	166	709	193	1,045
19	bushels..	6,655	6,267	2,965	18,575	2,870	10,436	1,894	15,008
20	Buckwheat.....acres..	21	8	36	77	65	70	1,241	1,186
21	bushels..	281	125	598	560	927	520	17,109	29,219
	Other grains and seeds:								
22	Dry edible beans.....acres..	14	5	.....	14	36	12	173	25
23	bushels..	117	69	.....	84	91	190	680	170
24	Dry peas.....acres..	.....	.....	.....	4	.....	9	.....	.....
25	bushels..	.....	.....	.....	40	.....	227	.....	.....
	Hay and forage:								
26	Total.....acres..	68,051	42,384	28,626	43,985	34,558	54,243	35,627	54,916
27	tons..	104,849	52,140	38,039	60,083	49,631	86,722	39,952	141,633
28	All tame or cultivated grasses.....acres..	52,300	33,949	18,782	28,506	29,444	19,270	10,430	38,162
29	tons..	57,846	35,030	24,520	34,691	36,178	27,088	10,166	54,143
30	Timothy alone.....acres..	31,750	20,948	8,659	14,633	16,895	6,672	4,298	17,061
31	tons..	33,544	21,235	9,979	19,392	21,392	11,317	3,853	22,275
32	Timothy and clover mixed.....acres..	17,663	10,970	4,196	6,667	11,881	10,128	3,243	18,215
33	tons..	19,801	10,710	4,727	7,509	13,945	12,215	3,031	26,422
34	Clover alone.....acres..	1,823	652	3,118	6,573	519	1,652	1,668	2,600
35	tons..	2,323	772	4,127	6,741	678	1,745	1,654	4,907
36	Alfalfa.....acres..	924	1,162	2,643	548	49	809	477	127
37	tons..	2,042	2,092	5,535	971	72	1,785	1,044	302
38	Other tame or cultivated grasses.....acres..	140	217	166	85	100	9	744	159
39	tons..	136	221	152	78	91	26	584	237
40	Wild, salt, or prairie grasses.....acres..	20	373	7	4	12	.....	88	68
41	tons..	12	436	5	8	8	.....	55	93
42	Small grains cut for hay.....acres..	112	135	72	74	208	57	419	246
43	tons..	124	172	79	97	272	54	318	207
44	Annual legumes cut for hay.....acres..	63	18	20	16	7	8	170	60
45	tons..	138	22	50	16	14	17	183	82
46	Silage crops.....acres..	3,134	976	808	1,115	1,060	2,073	475	7,489
47	tons..	27,565	7,126	4,908	6,750	9,213	18,140	2,648	76,529
48	Corn cut for forage.....acres..	12,399	6,476	8,900	14,253	3,795	32,835	23,997	8,866
49	tons..	19,126	8,642	8,431	18,490	3,884	41,423	26,512	10,490
50	Kafir, sorghum, etc., for forage.....acres..	21	457	.....	2	30	.....	48	9
51	tons..	32	712	.....	2	50	.....	70	18
52	Root crops for forage.....acres..	2	.....	37	15	2	.....	.....	16
53	tons..	6	.....	46	29	12	.....	.....	71
	Vegetables:								
54	Potatoes (Irish or white).....acres..	1,047	551	407	294	816	632	912	4,681
55	bushels..	58,595	25,496	21,110	9,563	28,561	41,970	52,466	425,454
56	Sweet potatoes and yams.....acres..	27	10	10	3	24	15	53	54
57	bushels..	3,132	921	802	257	2,397	1,298	3,722	6,582
58	Other vegetables.....acres..	465	12	289	234	64	3,917	107	636
	Miscellaneous crops:								
59	Tobacco.....acres..	13	1,342	.....	.....	.....	.....	104	.....
60	pounds..	14,993	1,542,380	25	.....	200	100	83,387	80
61	Sugar beets grown for sugar.....acres..	.....	.....	1,807	3,966	.....	.....	.....	.....
62	tons..	.....	.....	19,583	28,839	.....	.....	.....	.....
63	Maple trees tapped.....number..	800	127	.....	559	6,878	615	108	237,514
64	Maple sugar made.....pounds..	20	.....	.....	.....	164	75	.....	2,576
65	Maple sirup made.....gallons..	351	75	.....	185	3,659	198	31	76,806
	FRUITS.								
	Small fruits:								
66	Total.....acres..	109	22	38	12	51	23	48	87
67	quarts..	206,414	29,492	26,631	11,567	53,942	31,187	22,078	107,769
68	Strawberries.....acres..	63	12	15	7	16	13	13	53
69	quarts..	157,262	19,624	15,047	8,397	24,582	22,732	11,337	82,836
70	Raspberries.....acres..	37	9	21	3	9	2	9	24
71	quarts..	41,243	8,515	9,332	1,652	8,313	2,467	4,361	16,974
72	Blackberries and dewberries.....acres..	8	1	1	1	26	7	26	7
73	quarts..	7,059	1,353	562	559	20,769	5,346	6,324	4,403
	Orchard fruits:								
74	Total.....trees not of bearing age..	62,176	18,436	121,620	4,568	26,835	6,044	31,494	40,422
75	trees of bearing age..	205,458	106,578	659,871	31,971	107,102	36,860	101,126	123,465
76	bushels harvested..	54,515	8,621	106,188	1,877	14,021	9,893	126,992	60,550
77	Apples.....trees not of bearing age..	35,399	10,489	44,937	2,716	12,609	3,456	21,765	22,045
78	trees of bearing age..	114,816	72,546	63,708	24,748	62,755	26,082	71,980	80,482
79	bushels harvested..	49,444	7,624	20,957	1,263	10,189	7,511	123,656	53,156
80	Peaches.....trees not of bearing age..	22,092	5,868	66,413	559	10,537	1,263	8,183	10,858
81	trees of bearing age..	58,883	20,929	548,737	674	26,525	3,067	24,027	18,712
82	bushels harvested..	2,604	735	70,313	20	2,869	518	1,511	1,455
83	Pears.....trees not of bearing age..	1,182	540	7,764	236	1,054	369	539	2,322
84	trees of bearing age..	10,616	2,309	22,825	1,637	3,533	1,963	1,346	7,181
85	bushels harvested..	291	11	6,157	210	213	285	35	5,076
86	Plums and prunes.....trees not of bearing age..	1,438	615	1,520	350	1,061	269	426	2,668
87	trees of bearing age..	8,703	3,855	17,042	2,206	5,395	1,891	1,439	6,930
88	bushels harvested..	497	79	7,837	189	398	588	336	325
89	Cherries.....trees not of bearing age..	2,065	924	986	707	1,485	687	581	2,518
90	trees of bearing age..	12,440	6,939	7,559	2,706	8,792	3,857	2,334	10,168
91	bushels harvested..	1,679	172	924	195	331	991	454	525
92	Grapes.....vines not of bearing age..	1,036	281	23,731	596	2,429	418	393	4,393
93	vines of bearing age..	10,973	4,156	1,051,439	11,709	4,710	2,585	3,957	14,303
94	pounds harvested..	266,508	70,966	3,943,416	86,826	104,895	73,866	106,600	208,043

AND PRODUCTION OF PRINCIPAL CROPS: 1919—Continued.

Preble.	Putnam.	Richland.	Ross.	Sandusky.	Scioto.	Seneca.	Shelby.	Stark.	Summit.	Trumbull.	Tuscarawas.	
9,421,265	10,476,143	7,537,179	9,559,320	8,333,695	3,995,900	10,737,908	7,301,223	9,195,397	4,993,075	5,657,561	5,443,677	1
6,939,046	7,560,086	4,755,928	7,746,437	6,203,398	2,256,280	7,819,663	5,721,463	5,325,483	2,430,990	2,004,785	3,041,149	2
70,561	461,721	49,639	47,731	112,425	8,920	202,732	102,631	13,086	5,518	9,290	29,959	3
1,158,012	1,644,160	1,818,501	1,131,404	1,244,239	749,050	2,061,310	1,219,663	2,328,613	1,384,211	2,565,540	1,633,359	4
255,611	208,025	724,332	497,213	528,812	631,791	527,788	189,722	1,170,052	861,886	782,007	412,927	5
68,560	30,607	137,538	121,091	187,881	96,727	67,722	24,391	344,841	229,665	106,105	321,463	6
929,475	571,544	51,241	15,444	56,940	253,132	58,693	43,353	13,322	30,805	129,834	4,820	7
126,633	157,934	106,644	143,451	123,548	52,253	157,271	127,932	116,929	57,061	52,667	73,672	8
4,345,131	5,247,597	3,077,711	4,768,155	4,076,840	1,435,724	5,026,990	4,287,084	3,700,408	1,672,351	1,466,500	1,992,557	9
67,513	63,971	33,874	78,835	44,030	30,474	56,687	56,850	33,778	14,903	13,042	22,486	10
3,149,996	2,626,929	1,469,467	3,536,787	1,961,588	1,080,859	2,528,278	2,236,842	1,563,767	702,282	596,636	961,458	11
6,320	34,137	23,549	2,890	25,428	3,373	27,826	40,956	34,782	18,110	18,631	20,396	12
184,674	1,349,185	662,718	61,000	906,916	62,931	946,874	1,472,697	1,198,694	487,621	471,728	455,092	13
52,055	49,862	47,319	60,711	50,208	17,741	69,166	26,871	46,321	22,866	15,067	30,113	14
998,345	1,038,534	920,631	1,157,242	1,121,476	281,847	1,471,131	518,185	901,951	462,814	279,992	565,727	15
94	8,433	563	18	2,761	41	2,497	1,366	181	130	87	80	16
1,995	208,167	9,896	222	68,040	737	60,741	28,649	4,660	2,115	1,994	1,418	17
601	1,503	1,262	851	1,007	34	901	1,806	1,711	841	1,188	524	18
9,135	24,337	13,470	10,824	16,595	419	14,740	29,118	28,286	13,217	16,284	7,665	19
18	18	53	140	88	585	84	65	142	210	4,649	59	20
186	275	998	2,030	1,605	8,856	1,871	969	2,936	4,292	99,805	982	21
26	9	3	144	.....	148	5	6	4	17	9	4	22
226	18	46	1,280	.....	1,077	36	52	58	93	59	22	23
.....	4	2	74	.....	27	.....	.....	1	6	10	.....	24
.....	40	54	1,952	.....	251	.....	.....	20	38	311	.....	25
53,802	72,008	64,683	47,859	50,975	34,494	87,934	67,712	77,109	39,270	66,373	57,842	26
78,731	101,576	100,168	80,229	75,967	50,465	112,171	78,280	125,511	89,613	157,676	84,156	27
23,253	35,893	43,822	19,446	26,896	14,999	53,663	31,189	59,644	29,227	55,184	46,768	28
26,188	42,057	56,832	22,532	31,620	16,045	62,760	29,702	74,739	37,393	74,079	54,072	29
3,762	13,649	19,620	6,763	10,384	6,298	28,151	8,114	33,441	16,294	30,268	31,209	30
4,561	16,202	24,331	7,704	11,872	6,516	32,577	8,369	40,041	20,313	40,312	34,431	31
14,494	12,162	22,011	9,536	10,386	6,082	21,627	17,990	24,811	11,745	22,067	12,103	32
16,128	14,621	29,631	10,471	11,858	6,047	24,277	16,511	32,664	15,306	30,082	14,755	33
4,270	9,045	1,985	1,849	4,335	630	2,566	4,481	1,234	846	1,187	3,012	34
4,197	8,993	2,425	1,772	4,383	699	3,019	3,892	1,761	1,081	1,859	4,210	35
717	993	151	1,178	1,694	631	1,207	576	112	263	122	201	36
1,286	2,196	415	2,437	3,341	1,571	2,721	900	221	597	403	439	37
10	44	55	120	97	1,358	112	28	46	79	1,540	243	38
16	45	30	148	166	1,212	166	30	52	96	1,423	237	39
.....	.....	3	1	67	30	49	5	39	21	651	64	40
.....	.....	4	2	90	25	95	5	69	13	1,211	25	41
314	92	26	655	56	475	39	100	48	237	368	57	42
453	98	19	637	64	457	48	109	76	348	577	46	43
30	.....	5	39	62	200	65	34	9	18	66	100	44
36	.....	7	42	78	291	80	31	14	26	170	156	45
1,926	1,763	2,676	1,892	2,642	848	2,221	1,532	3,473	4,932	7,516	2,140	46
18,480	13,830	25,309	15,927	20,498	5,567	16,850	9,617	35,512	45,181	75,452	20,248	47
28,114	34,119	18,145	25,813	20,931	17,886	31,653	34,766	13,860	4,813	2,588	8,693	48
33,411	45,085	17,956	41,079	21,495	27,974	32,007	38,701	14,991	6,592	6,187	9,579	49
104	81	.....	3	19	56	222	68	9	13	.....	4	50
103	104	.....	8	16	106	262	83	9	13	.....	7	51
61	60	6	1	302	.....	22	18	27	9	.....	16	52
60	402	41	2	2,106	.....	69	32	101	47	.....	23	53
546	827	2,072	1,413	2,080	1,821	1,586	907	3,359	2,618	2,710	1,679	54
28,951	31,424	196,968	78,455	137,146	137,255	107,243	30,756	182,714	170,467	179,192	67,857	55
37	8	55	19	7	45	29	13	22	31	41	13	56
3,733	697	4,102	1,590	624	4,434	2,694	1,194	2,140	2,756	3,939	1,248	57
124	411	264	2,174	665	407	188	95	1,239	1,275	440	192	58
5,189	.....	.....	36	.....	1,243	.....	174	.....	.....	.....	2	59
4,374,122	.....	.....	28,404	100	1,060,928	150	144,125	10	80	50	3,532	60
.....	4,812	.....	.....	445	.....	263	.....	1	.....	.....	.....	61
.....	53,488	.....	.....	5,187	.....	3,341	.....	12	.....	.....	.....	62
3,121	492	48,631	2,621	1,275	.....	26,888	2,447	10,478	32,608	160,590	757	63
.....	.....	1,822	119	25	.....	190	9	20	2,765	220	.....	64
1,207	211	15,291	1,368	445	.....	8,138	641	3,076	10,653	47,090	307	65
50	14	125	178	141	146	34	26	218	177	98	93	66
45,722	18,369	190,945	121,544	175,461	105,070	35,034	29,865	329,263	257,331	135,436	107,115	67
21	7	66	49	47	46	19	16	119	86	74	36	68
24,748	14,904	133,540	47,358	67,476	38,293	24,313	23,860	238,317	183,154	122,912	82,069	69
16	5	31	78	75	33	11	4	58	48	10	19	70
11,878	3,029	36,137	44,464	77,060	25,119	7,932	2,754	55,082	39,710	4,415	10,815	71
8	.....	27	49	8	67	2	3	36	17	11	38	72
4,746	.....	19,471	29,153	7,364	41,453	1,638	2,641	31,775	15,038	5,784	14,004	73
14,391	11,929	22,347	55,824	42,070	64,640	17,155	10,387	86,194	71,817	28,030	52,998	74
63,855	64,506	92,255	156,635	110,551	105,845	79,371	69,418	210,530	117,031	156,615	188,534	75
21,010	6,830	36,800	37,490	47,602	28,923	18,735	5,681	102,086	64,482	27,866	110,548	76
6,283	6,692	10,613	35,849	20,200	43,377	10,380	5,774	32,454	29,439	15,104	28,242	77
39,861	49,316	57,240	104,842	49,737	72,719	52,842	51,525	101,346	59,501	94,204	92,176	78
13,111	5,097	29,325	32,865	21,172	25,162	11,435	3,887	71,877	47,349	21,294	67,689	79
3,741	2,071	7,437	15,691	9,691	16 711	3,638	2,022	26,652	30,923	9,547	17,718	80
6,968	3,204	13,656	35,306	23,286	23,538	6,908	1,952	57,623	31,727	37,683	61,126	81
615	137	1,628	2,110	7,181	1,274	906	29	23,337	10,986	2,468	36,190	82
981	600	1,190	1,128	2,059	1,224	731	659	3,938	5,259	1,484	2,089	83
4,915	3,097	6,214	4,017	6,453	2,671	4,797	4,997	9,733	6,644	7,456	6,727	84
3,700	523	3,227	145	1,365	332	2,716	876	2,907	3,362	2,866	1,944	85
1,313	750	1,145	1,280	1,085	737	955	574	4,647	3,732	1,392	2,785	86
3,457	3,233	5,168	4,684	4,504	2,112	5,001	4,642	18,086	8,649	8,282	12,232	87
989	183	846	926	1,743	877	866	306	1,286	1,028	269	2,062	88
2,073	1,816	1,958	1,876	9,035	2,591	1,451	1,358	18,395	2,449	503	2,164	89
8,654	5,656	9,950	7,786	26,571	4,805	9,823	6,302	23,701	10,485	8,940	16,273	90
2,595	840	1,737	1,444	16,141	1,278	2,812	583	2,650	1,755	959	2,663	91
1,520	1,132	1,707	403	850	1,111	953	402	2,096	5,323	1,330	1,306	92
3,596	13,184	8,070	5,608	18,498	5,770	15,756	4,530	13,455	40,678	9,811	9,589	93
75,819	137,702	150,533	87,339	154,202	86,048	165,383	60,811	357,882	287,158	175,459	244,474	94

COUNTY TABLE IV.—VALUE OF ALL CROPS, AND ACREAGE AND PRODUCTION OF PRINCIPAL CROPS: 1919—Continued.

		Union.	Van Wert.	Vinton.	Warren.	Washington.	Wayne.	Williams.	Wood.	Wyandot.
	VALUE OF ALL CROPS.									
1	Total ... dollars	7,701,501	8,529,559	1,817,851	6,991,732	5,227,122	10,931,188	6,314,022	14,501,368	7,533,920
2	Cereals ... dollars	5,458,694	6,314,385	1,055,620	4,922,124	2,319,544	6,869,995	4,089,350	10,264,287	5,515,860
3	Other grains and seeds ... dollars	52,815	307,189	1,150	11,001	16,361	39,514	72,964	469,243	95,105
4	Hay and forage ... dollars	2,016,553	1,625,958	430,175	1,196,776	1,287,546	2,673,156	1,782,020	2,293,868	1,659,012
5	Vegetables ... dollars	133,474	140,390	270,857	295,886	1,167,078	981,099	262,058	531,778	217,707
6	Fruits and nuts ... dollars	29,964	26,737	46,537	37,412	405,512	305,882	29,565	74,545	31,459
7	All other crops ... dollars	10,001	114,900	4,512	528,533	31,081	61,542	78,065	867,647	14,777
	SELECTED CROPS (acres harvested and production).									
	Cereals:									
8	Total ... acres	111,840	137,278	26,526	104,928	54,253	134,459	103,237	207,199	107,912
9	bushels	3,521,383	4,957,529	694,100	3,041,646	1,477,706	4,801,738	2,833,594	7,486,815	3,611,583
10	Corn ... acres	54,350	64,425	14,785	54,426	24,339	42,402	33,961	86,160	44,017
11	bushels	2,145,370	2,587,096	491,575	2,111,670	929,867	1,997,284	1,211,294	3,638,689	1,948,735
12	Oats ... acres	14,909	49,068	3,551	5,556	8,757	25,151	26,878	60,433	18,727
13	bushels	464,336	1,928,720	70,571	125,182	167,255	806,823	823,995	2,501,565	655,735
14	Wheat ... acres	38,498	20,957	7,684	42,678	20,377	66,418	33,315	55,554	39,706
15	bushels	846,432	382,108	120,530	779,585	367,986	1,488,173	648,059	1,224,653	907,219
16	Barley ... acres	3,112	2,014	9	101	11	105	7,881	4,213	4,733
17	bushels	50,244	47,212	110	2,009	129	2,485	130,995	107,121	89,434
18	Rye ... acres	943	795	19	2,127	251	348	1,079	661	694
19	bushels	14,657	11,954	255	22,749	3,145	6,126	16,593	11,805	9,968
20	Buckwheat ... acres	26	4	478	22	518	32	58	165	20
21	bushels	296	35	11,059	300	9,324	792	913	2,630	177
	Other grains and seeds:									
22	Dry edible beans ... acres	7	3	12	7	53	18	12	24	4
23	bushels	32	14	89	90	353	156	119	201	59
24	Dry peas ... acres	.....	.....	.....	.....	11	.....	.....	.....	.....
25	bushels	.....	.....	.....	.....	96	.....	.....	.....	.....
	Hay and forage:									
26	Total ... acres	72,757	72,556	20,318	56,980	52,965	90,422	62,083	82,539	58,981
27	tons	117,061	89,911	25,204	87,028	68,804	150,551	98,886	133,122	88,429
28	All tame or cultivated grasses ... acres	43,299	40,002	14,624	20,938	39,680	55,866	42,019	38,045	38,827
29	tons	57,510	48,148	13,481	23,250	40,503	81,454	53,898	63,248	51,656
30	Timothy alone ... acres	15,037	16,889	4,797	7,247	17,732	21,097	31,510	12,408	21,857
31	tons	18,647	20,534	4,157	7,128	17,627	29,165	39,998	15,975	29,223
32	Timothy and clover mixed ... acres	17,940	12,911	6,057	10,296	19,311	31,914	6,180	10,590	13,808
33	tons	22,869	17,599	6,227	11,925	19,245	47,131	7,357	14,764	17,852
34	Clover alone ... acres	7,393	9,925	321	2,343	956	2,780	2,053	10,139	2,310
35	tons	9,885	9,442	347	2,303	1,705	4,936	2,362	22,170	2,729
36	Alfalfa ... acres	2,718	359	17	987	366	64	2,150	4,761	825
37	tons	5,827	569	37	1,822	773	203	3,956	10,182	1,808
38	Other tame or cultivated grasses ... acres	211	8	3,432	65	1,315	11	126	147	27
39	tons	282	4	2,713	72	1,153	19	135	157	44
40	Wild, salt, or prairie grasses ... acres	6	17	77	7	67	46	32	15	10
41	tons	4	17	58	7	45	52	21	23	1
42	Small grains cut for hay ... acres	218	.....	96	215	342	9	334	105	46
43	tons	216	.....	102	178	725	5	265	336	47
44	Annual legumes cut for hay ... acres	74	18	122	15	461	34	53	195	107
45	tons	166	26	85	11	600	75	93	367	196
46	Silage crops ... acres	4,459	935	639	2,563	1,754	3,776	4,665	3,446	1,799
47	tons	29,209	5,254	4,404	18,642	15,721	35,912	28,952	27,003	13,233
48	Corn cut for forage ... acres	24,696	31,388	4,734	33,073	10,606	30,503	14,920	40,434	18,174
49	tons	29,951	36,217	7,024	44,722	11,151	32,821	15,665	41,821	23,260
50	Kafir, sorghum, etc., for forage ... acres	5	71	26	132	54	120	42	202	18
51	tons	5	120	50	177	57	153	35	209	36
52	Root crops for forage ... acres	.....	35	.....	37	1	68	9	97	.....
53	tons	.....	129	.....	41	2	79	47	115	.....
	Vegetables:									
54	Potatoes (Irish or white) ... acres	239	554	856	629	1,541	2,614	794	1,022	645
55	bushels	13,799	18,283	49,758	23,345	146,309	238,369	32,787	43,929	29,720
56	Sweet potatoes and yams ... acres	3	10	15	22	84	88	8	7	12
57	bushels	258	960	1,183	1,938	6,565	6,436	789	626	723
58	Other vegetables ... acres	230	237	11	2,476	1,289	560	196	2,445	87
	Miscellaneous crops:									
59	Tobacco ... acres	.....	.....	.....	3,000	84	124	.....	.....	.....
60	pounds	200	320	110	2,481,607	80,898	148,690	200	.....	45
61	Sugar beets grown for sugar ... acres	.....	994	.....	.....	.....	.....	518	7,000	46
62	tons	.....	10,443	.....	.....	.....	.....	5,002	82,328	624
63	Maple trees tapped ... number	11,156	102	430	3,598	78	18,537	35,010	444	8,027
64	Maple sugar made ... pounds	825	.....	.....	.....	2	403	375	.....	61
65	Maple sirup made ... gallons	3,238	26	155	1,892	28	5,430	8,293	111	2,703
	FRUITS.									
	Small fruits:									
66	Total ... acres	14	15	11	71	85	95	35	117	24
67	quarts	12,877	13,007	6,777	56,201	100,754	146,322	26,068	127,317	30,238
68	Strawberries ... acres	5	8	6	29	53	45	18	38	16
69	quarts	6,861	10,577	4,028	33,993	68,281	105,781	18,307	61,283	25,614
70	Raspberries ... acres	2	5	4	12	28	34	5	55	5
71	quarts	1,159	1,462	1,656	8,055	27,791	25,744	2,854	43,407	1,906
72	Blackberries and dewberries ... acres	1	1	1	29	3	15	5	8	2
73	quarts	520	445	971	12,509	2,740	13,760	2,874	6,885	1,786
	Orchard fruits:									
74	Total ... trees not of bearing age	11,805	9,441	34,161	12,365	83,252	40,216	14,591	17,299	11,489
75	trees of bearing age	32,982	74,823	94,633	43,927	249,641	169,774	62,386	85,604	47,977
76	bushels harvested	10,376	6,792	17,985	9,583	164,147	102,087	6,200	10,602	6,815
77	Apples ... trees not of bearing age	8,375	5,852	24,662	6,631	62,104	22,421	8,420	6,779	6,197
78	trees of bearing age	23,720	59,790	60,053	27,924	194,573	98,560	44,019	53,136	31,021
79	bushels harvested	7,755	5,370	15,830	7,269	159,514	79,452	1,763	3,607	3,150
80	Peaches ... trees not of bearing age	1,046	1,626	7,492	3,460	16,423	10,699	2,074	6,193	2,929
81	trees of bearing age	1,280	2,471	23,404	7,188	32,174	33,498	3,256	10,633	4,983
82	bushels harvested	142	81	1,808	346	2,547	12,288	75	1,701	464
83	Pears ... trees not of bearing age	656	342	661	524	1,228	1,596	944	1,356	489
84	trees of bearing age	2,545	2,697	1,111	2,873	3,680	7,890	4,455	6,445	2,632
85	bushels harvested	1,213	349	39	777	1,102	4,873	2,901	1,919	970
86	Plums and prunes ... trees not of bearing age	555	449	433	719	1,134	2,406	1,340	1,072	700
87	trees of bearing age	1,731	2,234	1,227	2,261	3,838	10,470	4,165	4,317	3,856
88	bushels harvested	489	205	126	502	402	2,001	454	653	936
89	Cherries ... trees not of bearing age	1,173	1,172	913	1,031	2,273	1,994	1,813	1,876	1,174
90	trees of bearing age	3,706	7,631	3,838	3,681	15,376	19,346	6,491	11,065	5,485
91	bushels harvested	777	787	182	689	582	3,468	1,007	2,719	1,295
92	Grapes ... vines not of bearing age	395	907	204	349	995	3,338	1,175	1,660	533
93	vines of bearing age	2,794	9,106	1,584	3,069	4,413	15,306	7,966	53,380	6,568
94	pounds harvested	24,922	101,370	32,655	37,908	70,730	382,385	110,781	261,729	98,078

COUNTY TABLE V.—MORTGAGE DEBT, 1920; AND EXPENDITURES FOR LABOR, FERTILIZER, AND FEED, 1919.

		THE STATE.	Adams.	Allen.	Ashland.	Ashtabula.	Athens.	Auglaize.	Belmont.
	MORTGAGE DEBT REPORTS: 1920.								
	For all farms operated by owners:								
1	Number free from mortgage debt	110,004	1,801	1,084	1,014	2,160	1,608	986	1,788
2	Number with mortgage debt	50,784	427	802	390	1,534	413	607	665
3	Number with no mortgage report	17,198	114	97	184	240	42	196	303
	For farms consisting of owned land only:								
4	Number of farms reporting amount of debt	43,068	385	612	338	1,375	368	528	593
5	Value of land and buildings ... dollars	387,187,747	1,850,980	7,273,605	2,620,535	7,861,390	1,507,285	6,717,586	2,857,180
6	Amount of mortgage debt ... dollars	121,120,774	549,802	2,308,691	894,341	2,822,247	448,380	1,963,402	982,509
7	Ratio of debt to value ... per cent	31.3	29.7	31.7	34.1	35.9	29.7	29.2	34.4
8	Average rate of interest paid ... per cent	5.9	6.4	5.8	5.7	6.0	6.1	5.8	5.9
	FARM EXPENDITURES FOR LABOR, FERTILIZER, AND FEED: 1919.								
	Labor:								
9	Farms reporting ... number	124,806	1,193	1,677	1,234	1,962	995	1,255	1,603
10	Total expenditure ... dollars	46,427,807	159,111	496,692	281,946	808,013	262,046	418,430	366,079
11	Amount in cash ... dollars	36,339,046	126,987	379,865	204,366	609,843	227,659	322,272	286,129
12	Value of rent and board furnished ... dollars	10,088,761	32,124	116,827	77,580	198,170	35,287	96,158	79,950
	Fertilizer:								
13	Farms reporting ... number	165,556	2,572	1,608	2,105	3,346	1,322	1,636	1,826
14	Amount expended ... dollars	13,206,018	161,791	98,193	163,753	370,249	68,033	123,178	88,250
	Feed:								
15	Farms reporting ... number	161,658	2,057	1,473	1,810	3,720	1,534	1,221	2,360
16	Amount expended ... dollars	40,378,027	260,123	346,912	331,198	1,456,546	242,866	300,820	438,794

		Brown.	Butler.	Carroll.	Champaign.	Clark.	Clermont.	Clinton.	Columbiana.
	MORTGAGE DEBT REPORTS: 1920.								
	For all farms operated by owners:								
1	Number free from mortgage debt	2,027	927	1,060	555	668	1,737	562	1,680
2	Number with mortgage debt	509	501	381	365	528	842	242	828
3	Number with no mortgage report	104	61	199	493	338	140	604	289
	For farms consisting of owned land only:								
4	Number of farms reporting amount of debt	386	428	347	288	454	736	201	760
5	Value of land and buildings ... dollars	2,261,945	5,104,580	1,559,060	2,896,435	4,983,950	4,229,940	2,606,792	4,005,570
6	Amount of mortgage debt ... dollars	751,994	1,703,219	532,935	993,792	1,004,002	1,478,925	743,724	1,389,690
7	Ratio of debt to value ... per cent	33.2	33.4	34.2	34.3	32.2	35.0	28.5	34.7
8	Average rate of interest paid ... per cent	6.1	5.9	5.8	5.9	5.9	6.0	6.0	5.8
	FARM EXPENDITURES FOR LABOR, FERTILIZER, AND FEED: 1919.								
	Labor:								
9	Farms reporting ... number	1,468	1,717	972	1,446	1,546	1,469	1,594	1,801
10	Total expenditure ... dollars	221,486	872,328	201,932	760,425	1,064,517	282,864	769,366	440,758
11	Amount in cash ... dollars	165,248	630,887	145,069	672,541	870,303	220,523	628,995	335,112
12	Value of rent and board furnished ... dollars	56,238	241,441	56,863	87,884	194,214	62,341	140,371	105,646
	Fertilizer:								
13	Farms reporting ... number	2,348	1,079	1,568	1,545	1,436	2,280	1,916	2,708
14	Amount expended ... dollars	153,689	101,769	111,680	149,789	130,834	90,018	122,558	273,892
	Feed:								
15	Farms reporting ... number	2,309	1,760	1,610	1,436	1,650	2,404	1,878	2,859
16	Amount expended ... dollars	324,337	809,165	270,038	513,753	680,063	421,330	1,099,168	735,325

		Coshocton.	Crawford.	Cuyahoga.	Darke.	Defiance.	Delaware.	Erie.	Fairfield.
	MORTGAGE DEBT REPORTS: 1920.								
	For all farms operated by owners:								
1	Number free from mortgage debt	1,689	1,012	1,185	1,487	959	1,366	841	1,568
2	Number with mortgage debt	551	428	726	1,219	604	696	389	620
3	Number with no mortgage report	172	98	584	273	51	41	158	127
	For farms consisting of owned land only:								
4	Number of farms reporting amount of debt	481	368	624	1,053	440	638	373	518
5	Value of land and buildings ... dollars	2,495,235	4,052,720	6,717,695	10,257,182	5,358,630	6,665,378	3,219,240	4,715,616
6	Amount of mortgage debt ... dollars	796,384	1,395,883	2,007,108	3,604,946	1,634,902	2,031,680	1,039,052	1,531,722
7	Ratio of debt to value ... per cent	31.9	34.4	29.9	35.1	30.5	30.5	32.3	32.5
8	Average rate of interest paid ... per cent	5.7	5.6	6.0	5.9	5.8	5.9	5.9	5.9
	FARM EXPENDITURES FOR LABOR, FERTILIZER, AND FEED: 1919.								
	Labor:								
9	Farms reporting ... number	1,367	1,212	1,732	2,554	1,069	1,563	988	2,198
10	Total expenditure ... dollars	304,064	379,256	1,259,604	511,977	331,813	549,153	346,965	801,250
11	Amount in cash ... dollars	245,851	276,704	1,050,077	402,743	242,799	387,600	232,329	606,306
12	Value of rent and board furnished ... dollars	58,213	102,552	209,527	109,234	89,014	161,553	114,636	194,944
	Fertilizer:								
13	Farms reporting ... number	2,038	1,973	2,338	3,327	1,164	2,160	1,337	2,788
14	Amount expended ... dollars	130,112	126,402	299,386	202,145	71,707	194,166	125,847	249,858
	Feed:								
15	Farms reporting ... number	1,893	1,316	2,511	3,327	1,155	2,038	1,110	2,266
16	Amount expended ... dollars	305,954	273,352	988,827	939,075	222,134	432,578	308,828	497,089

COUNTY TABLE V.—MORTGAGE DEBT, 1920; AND EXPENDITURES FOR LABOR, FERTILIZER, AND FEED, 1919—Contd.

		Fayette.	Franklin.	Fulton.	Gallia.	Geauga.	Greene.	Guernsey.	Hamilton.
	MORTGAGE DEBT REPORTS: 1920.								
	For all farms operated by owners:								
1	Number free from mortgage debt	385	1,546	1,045	1,964	1,086	422	1,866	1,739
2	Number with mortgage debt	179	673	787	507	828	254	582	766
3	Number with no mortgage report	381	81	165	36	101	667	182	151
	For farms consisting of owned land only:								
4	Number of farms reporting amount of debt	146	533	659	456	757	214	542	684
5	Value of land and buildings ... dollars	3,013,265	6,340,533	7,552,182	2,243,580	5,295,990	2,903,000	2,101,645	5,214,435
6	Amount of mortgage debt ... dollars	810,265	1,955,812	2,250,137	701,939	1,654,222	877,908	716,115	1,709,301
7	Ratio of debt to value ... per cent	26.9	30.8	29.8	31.3	31.2	30.2	34.1	32.8
8	Average rate of interest paid ... per cent	5.7	5.9	5.8	6.3	6.0	6.0	6.0	5.8
	FARM EXPENDITURES FOR LABOR, FERTILIZER, AND FEED: 1919.								
	Labor:								
9	Farms reporting ... number	1,355	2,409	1,373	994	1,095	1,568	864	1,610
10	Total expenditure ... dollars	1,042,344	1,369,180	319,958	133,721	507,966	777,120	150,174	810,953
11	Amount in cash ... dollars	943,221	1,139,569	243,026	112,891	359,602	664,553	116,129	590,903
12	Value of rent and board furnished ... dollars	99,123	229,611	76,932	20,830	148,364	112,576	34,045	220,050
	Fertilizer:								
13	Farms reporting ... number	1,259	2,344	2,356	1,260	1,939	1,601	1,747	1,264
14	Amount expended ... dollars	198,491	198,846	152,600	57,090	148,119	157,880	81,781	91,479
	Feed:								
15	Farms reporting ... number	1,220	2,392	1,931	1,823	2,039	1,634	1,780	2,935
16	Amount expended ... dollars	746,391	753,647	468,049	184,641	962,803	760,855	173,092	1,467,660

		Hancock.	Hardin.	Harrison.	Henry.	Highland.	Hocking.	Holmes.	Huron.
	MORTGAGE DEBT REPORTS: 1920.								
	For all farms operated by owners:								
1	Number free from mortgage debt	1,080	973	1,107	1,014	1,762	1,054	1,155	860
2	Number with mortgage debt	574	702	301	534	571	216	500	581
3	Number with no mortgage report	157	144	239	115	27	107	157	504
	For farms consisting of owned land only:								
4	Number of farms reporting amount of debt	426	543	267	371	531	193	458	490
5	Value of land and buildings ... dollars	5,724,795	7,180,505	1,407,840	6,304,201	4,067,000	861,655	3,388,480	4,530,230
6	Amount of mortgage debt ... dollars	1,754,123	2,050,490	422,616	1,645,188	1,547,371	290,522	972,146	1,488,800
7	Ratio of debt to value ... per cent	30.6	28.6	30.0	26.1	38.0	33.7	28.7	32.9
8	Average rate of interest paid ... per cent	5.7	5.7	5.7	5.7	5.9	6.0	5.2	5.9
	FARM EXPENDITURES FOR LABOR, FERTILIZER, AND FEED: 1919.								
	Labor:								
9	Farms reporting ... number	1,723	1,899	1,046	1,516	1,724	579	1,225	1,270
10	Total expenditure ... dollars	479,076	812,109	266,318	495,715	573,388	113,386	260,137	534,066
11	Amount in cash ... dollars	380,934	719,432	172,371	396,857	483,668	98,114	202,346	347,067
12	Value of rent and board furnished ... dollars	98,142	92,677	93,947	98,858	89,720	15,272	57,791	186,999
	Fertilizer:								
13	Farms reporting ... number	2,262	1,462	1,219	1,267	2,841	1,257	2,135	2,282
14	Amount expended ... dollars	101,796	70,387	62,039	78,028	300,844	45,932	166,636	214,372
	Feed:								
15	Farms reporting ... number	1,733	1,434	1,445	1,258	2,330	1,036	2,076	1,370
16	Amount expended ... dollars	295,092	353,921	276,368	208,120	681,338	108,853	371,795	234,428

		Jackson.	Jefferson.	Knox.	Lake.	Lawrence.	Licking.	Logan.	Lorain.
	MORTGAGE DEBT REPORTS: 1920.								
	For all farms operated by owners:								
1	Number free from mortgage debt	1,456	843	1,600	840	1,549	1,969	740	1,498
2	Number with mortgage debt	266	331	532	464	454	897	510	819
3	Number with no mortgage report	19	183	109	51	34	159	501	204
	For farms consisting of owned land only:								
4	Number of farms reporting amount of debt	236	311	439	378	368	776	449	689
5	Value of land and buildings ... dollars	670,765	1,782,015	3,372,715	3,256,365	1,885,891	6,004,836	4,876,295	5,806,292
6	Amount of mortgage debt ... dollars	179,163	617,826	1,210,990	879,740	413,590	2,030,219	1,635,433	2,041,695
7	Ratio of debt to value ... per cent	26.7	34.7	35.9	27.0	21.9	33.8	33.5	35.2
8	Average rate of interest paid ... per cent	6.1	5.9	5.8	6.0	6.3	5.9	5.9	6.0
	FARM EXPENDITURES FOR LABOR, FERTILIZER, AND FEED: 1919.								
	Labor:								
9	Farms reporting ... number	650	815	1,713	940	917	1,820	1,490	1,903
10	Total expenditure ... dollars	120,697	220,678	452,480	871,520	195,200	578,472	500,678	957,970
11	Amount in cash ... dollars	107,184	164,507	341,825	738,757	176,389	466,796	397,349	656,308
12	Value of rent and board furnished ... dollars	13,513	56,171	110,655	132,763	18,811	111,676	103,329	301,662
	Fertilizer:								
13	Farms reporting ... number	1,342	967	2,565	1,049	556	2,627	1,473	2,658
14	Amount expended ... dollars	81,585	61,163	202,414	94,878	37,356	197,949	103,350	368,167
	Feed:								
15	Farms reporting ... number	1,091	1,274	2,446	1,291	1,505	2,307	1,573	2,546
16	Amount expended ... dollars	106,780	252,094	642,503	397,349	186,021	480,178	382,571	712,031

COUNTY TABLE V.—MORTGAGE DEBT, 1920; AND EXPENDITURES FOR LABOR, FERTILIZER, AND FEED, 1919—Contd.

		Lucas.	Madison.	Mahoning.	Marion.	Medina.	Meigs.	Mercer.	Miami.
	MORTGAGE DEBT REPORTS: 1920.								
	For all farms operated by owners:								
1	Number free from mortgage debt	1,052	329	1,352	704	1,333	2,131	1,105	971
2	Number with mortgage debt	705	175	549	379	846	352	706	616
3	Number with no mortgage report	141	323	54	148	130	22	246	46
	For farms consisting of owned land only:								
4	Number of farms reporting amount of debt	565	152	494	249	758	326	599	568
5	Value of land and buildings ... dollars	5,010,710	3,020,270	3,521,517	4,514,095	6,121,530	983,200	7,821,590	5,617,855
6	Amount of mortgage debt ... dollars	1,540,197	783,566	1,086,148	1,394,345	2,110,426	294,445	2,061,853	1,922,836
7	Ratio of debt to value ... per cent	30.7	25.9	30.8	30.9	34.5	29.9	26.4	34.2
8	Average rate of interest paid ... per cent	5.9	5.7	6.0	5.8	5.9	6.1	5.6	6.0
	FARM EXPENDITURES FOR LABOR, FERTILIZER, AND FEED: 1919.								
	Labor:								
9	Farms reporting ... number	1,239	1,330	1,272	1,295	1,556	875	1,266	1,775
10	Total expenditure ... dollars	761,984	1,337,664	497,212	613,982	599,595	130,871	331,268	676,666
11	Amount in cash ... dollars	571,075	1,146,209	378,174	494,397	449,204	110,331	251,941	508,850
12	Value of rent and board furnished ... dollars	190,909	191,455	119,038	119,585	150,391	20,540	79,327	167,816
	Fertilizer:								
13	Farms reporting ... number	1,290	1,105	2,064	1,202	2,728	1,424	1,517	2,166
14	Amount expended ... dollars	117,626	165,076	147,171	99,514	270,285	70,163	86,703	151,180
	Feed:								
15	Farms reporting ... number	1,460	1,070	2,042	1,235	2,362	1,679	1,614	2,075
16	Amount expended ... dollars	357,695	651,473	637,700	563,316	573,566	169,801	254,102	435,998

		Monroe.	Montgomery.	Morgan.	Morrow.	Muskingum.	Noble.	Ottawa.	Paulding.
	MORTGAGE DEBT REPORTS: 1920.								
	For all farms operated by owners:								
1	Number free from mortgage debt	1,837	1,464	1,502	1,117	1,932	1,410	822	649
2	Number with mortgage debt	413	1,049	420	548	715	400	539	724
3	Number with no mortgage report	256	125	98	65	372	386	128	75
	For farms consisting of owned land only:								
4	Number of farms reporting amount of debt	285	914	357	479	635	362	406	490
5	Value of land and buildings ... dollars	888,274	8,564,190	1,253,516	3,717,925	2,878,330	1,341,530	4,253,470	10,692,109
6	Amount of mortgage debt ... dollars	304,085	3,010,217	432,376	1,295,451	912,911	410,357	1,351,261	2,973,277
7	Ratio of debt to value ... per cent	34.2	35.1	34.5	34.8	31.7	30.6	31.8	27.8
8	Average rate of interest paid ... per cent	5.5	5.9	5.9	5.9	5.9	5.9	5.7	5.7
	FARM EXPENDITURES FOR LABOR, FERTILIZER, AND FEED: 1919.								
	Labor:								
9	Farms reporting ... number	1,036	2,423	1,219	1,110	1,433	805	969	1,162
10	Total expenditure ... dollars	148,290	828,459	157,618	237,299	341,352	94,974	357,620	363,352
11	Amount in cash ... dollars	115,981	653,863	117,751	187,205	276,854	72,821	282,198	300,377
12	Value of rent and board furnished ... dollars	32,309	174,596	39,867	50,094	64,498	22,153	75,422	62,975
	Fertilizer:								
13	Farms reporting ... number	1,899	3,009	1,625	2,148	2,546	1,339	573	243
14	Amount expended ... dollars	75,100	211,699	79,130	144,329	161,772	48,176	32,098	14,146
	Feed:								
15	Farms reporting ... number	1,621	3,183	1,471	1,625	2,467	1,210	932	943
16	Amount expended ... dollars	190,327	862,473	149,065	287,874	357,198	119,202	132,744	141,321

		Perry.	Pickaway.	Pike.	Portage.	Preble.	Putnam.	Richland.	Ross.
	MORTGAGE DEBT REPORTS: 1920.								
	For all farms operated by owners:								
1	Number free from mortgage debt	1,438	687	1,101	1,540	980	1,168	1,259	1,383
2	Number with mortgage debt	325	305	247	1,090	689	851	673	523
3	Number with no mortgage report	95	70	112	117	74	153	93	60
	For farms consisting of owned land only:								
4	Number of farms reporting amount of debt	298	231	208	970	540	644	600	477
5	Value of land and buildings ... dollars	1,376,615	4,581,365	721,590	7,472,322	6,473,531	10,138,295	4,779,024	4,176,064
6	Amount of mortgage debt ... dollars	434,084	1,226,591	202,701	2,638,375	2,108,056	2,826,816	1,592,264	1,163,406
7	Ratio of debt to value ... per cent	31.5	26.8	28.1	35.3	32.6	27.9	33.3	27.[illegible]
8	Average rate of interest paid ... per cent	5.9	5.8	6.0	6.0	5.9	5.7	5.8	5.9
	FARM EXPENDITURES FOR LABOR, FERTILIZER, AND FEED: 1919.								
	Labor:								
9	Farms reporting ... number	1,144	1,729	599	1,742	2,134	1,777	1,292	1,448
10	Total expenditure ... dollars	206,682	1,421,853	211,148	1,675,257	685,829	562,498	376,705	1,048,120
11	Amount in cash ... dollars	159,210	1,226,832	189,276	932,686	492,322	453,101	286,143	954,314
12	Value of rent and board furnished ... dollars	47,472	195,021	21,872	742,571	193,507	109,397	90,562	93,806
	Fertilizer:								
13	Farms reporting ... number	1,821	1,690	1,361	2,795	2,552	1,361	2,436	1,895
14	Amount expended ... dollars	142,780	194,381	100,259	576,596	239,164	93,046	172,164	189,640
	Feed:								
15	Farms reporting ... number	1,534	1,104	1,145	2,627	2,328	1,352	1,935	1,565
16	Amount expended ... dollars	210,939	306,663	168,485	968,249	835,425	284,164	289,199	470,269

COUNTY TABLE V.—MORTGAGE DEBT, 1920; AND EXPENDITURES FOR LABOR, FERTILIZER, AND FEED, 1919—Contd.

		Sandusky.	Scioto.	Seneca.	Shelby.	Stark.	Summit.	Trumbull.	Tuscarawas.
	MORTGAGE DEBT REPORTS: 1920.								
	For all farms operated by owners:								
1	Number free from mortgage debt	679	1,706	869	843	2,137	926	2,040	1,788
2	Number with mortgage debt	481	389	482	484	956	621	965	598
3	Number with no mortgage report	415	37	289	189	306	166	117	257
	For farms consisting of owned land only:								
4	Number of farms reporting amount of debt	376	334	387	397	897	565	875	523
5	Value of land and buildings ... dollars	4,071,720	2,045,485	4,338,855	4,571,670	7,316,490	7,092,650	6,092,804	2,980,730
6	Amount of mortgage debt ... dollars	1,302,758	395,468	1,355,772	1,255,186	2,497,608	2,246,977	1,954,518	1,002,555
7	Ratio of debt to value ... per cent	32.0	19.3	31.2	27.5	34.1	31.7	32.1	33.6
8	Average rate of interest paid ... per cent	5.7	6.1	5.5	5.8	5.7	6.2	6.0	5.7
	FARM EXPENDITURES FOR LABOR, FERTILIZER, AND FEED: 1919.								
	Labor:								
9	Farms reporting ... number	1,281	788	1,804	1,491	2,088	1,427	1,507	1,340
10	Total expenditure ... dollars	452,939	216,768	645,214	400,993	626,010	759,965	655,464	348,190
11	Amount in cash ... dollars	339,652	199,839	476,513	280,543	471,232	600,401	429,455	249,367
12	Value of rent and board furnished ... dollars	113,287	16,929	168,701	120,450	154,778	159,564	226,009	98,823
	Fertilizer:								
13	Farms reporting ... number	2,028	1,550	2,739	1,688	3,407	1,802	2,746	2,065
14	Amount expended ... dollars	155,222	108,548	224,165	122,388	277,063	189,559	198,604	141,444
	Feed:								
15	Farms reporting ... number	1,404	1,692	1,660	1,533	3,172	1,991	3,171	2,252
16	Amount expended ... dollars	220,705	217,982	369,614	292,254	666,343	818,197	1,090,947	363,687

		Union.	Van Wert.	Vinton.	Warren.	Washington.	Wayne.	Williams.	Wood.	Wyandot.
	MORTGAGE DEBT REPORTS: 1920.									
	For all farms operated by owners:									
1	Number free from mortgage debt	678	914	1,165	658	2,485	1,679	1,011	1,158	685
2	Number with mortgage debt	437	706	155	423	653	730	588	731	451
3	Number with no mortgage report	751	78	23	436	301	249	63	482	268
	For farms consisting of owned land only:									
4	Number of farms reporting amount of debt	355	488	136	364	575	634	489	509	347
5	Value of land and buildings ... dollars	4,589,853	7,642,049	393,535	3,465,180	2,393,170	5,535,945	4,907,927	7,885,002	4,342,730
6	Amount of mortgage debt ... dollars	1,346,228	2,115,740	120,604	1,126,036	649,299	1,600,743	1,639,818	2,144,619	1,225,860
7	Ratio of debt to value ... per cent	29.3	27.7	30.6	32.5	27.1	28.9	33.4	27.2	28.2
8	Average rate of interest paid ... per cent	5.7	5.8	6.3	6.0	5.9	5.6	5.8	5.7	5.9
	FARM EXPENDITURES FOR LABOR, FERTILIZER, AND FEED: 1919.									
	Labor:									
9	Farms reporting ... number	1,513	1,275	446	1,489	1,475	2,356	1,134	2,541	1,108
10	Total expenditure ... dollars	536,297	349,127	80,360	557,854	276,610	724,489	288,394	1,013,304	395,241
11	Amount in cash ... dollars	464,896	281,912	65,354	437,885	224,851	571,987	223,179	823,234	297,625
12	Value of rent and board furnished ... dollars	71,401	67,215	15,006	119,969	51,759	152,502	65,215	190,070	97,616
	Fertilizer:									
13	Farms reporting ... number	1,803	385	1,000	1,743	2,325	3,426	2,138	2,115	1,655
14	Amount expended ... dollars	141,125	25,130	52,681	163,892	144,623	352,034	120,732	210,562	115,567
	Feed:									
15	Farms reporting ... number	1,732	1,148	893	1,797	2,631	3,010	1,710	1,863	1,250
16	Amount expended ... dollars	585,114	165,123	101,274	698,827	308,084	618,682	321,204	355,461	358,426

DRAINAGE—OHIO.

INTRODUCTION.

The following pages present the statistics of drainage for Ohio collected at the census of 1920. The figures relate to conditions on January 1, 1920, except where indicated otherwise. No census of drainage has been taken heretofore, so there are no comparable figures for previous years. The data relate to the artificial drainage of land in farms, and of other land that ultimately will be used for agricultural purposes. The organized drainage enterprises might include areas of unimproved land not yet in farms. The statistics for drainage on farms were collected in the general census of agriculture, while the statistics for drainage enterprises were obtained in a special canvass of those enterprises. Since drainage on farms may be either inside or outside an organized enterprise, and the drains that each individual owner installs upon his own farm may be either supplemental to or entirely independent of the works installed by an enterprise, the figures for the two parts of the drainage census are presented separately.

TABLE 1.—SUMMARY FOR THE STATE: 1920.

ITEM.	Amount.	Per cent of total.
DRAINAGE ON FARMS.		
Number of all farms in the state	256, 695	100.0
Farms reporting land having drainage	130, 117	50.7
Farms reporting land needing drainage	85, 326	33.2
All land in farms ... acres	23, 515, 888	100.0
Improved land in farms ... acres	18, 542, 353	78.9
Farm land reported as provided with drainage ... acres	7, 365, 532	31.3
Farm land reported as needing drainage ... acres	2, 014, 889	8.6
Needing drainage only ... acres	886, 557	3.8
Needing drainage and clearing ... acres	1, 128, 332	4.8
DRAINAGE ENTERPRISES.		
Approximate land area of the state ... acres	26, 073, 600	100.0
All land in operating drainage enterprises ... acres	8, 107, 204	31.1
Improved land ... acres	6, 707, 328	25.7
Per cent of all improved land in farms	36.2	.....
Timber and cut-over land ... acres	956, 894	3.7
Other unimproved land ... acres	442, 982	1.7
Swampy, subject to overflow, seeped, or alkali ... acres	247, 273	0.9
Suffering a loss of crops from defective drainage ... acres	141, 481	0.5
Improved land prior to drainage ... acres	3, 955, 220	15.2
Increase since drainage began ... acres	2, 752, 108	10.6
Land in nonoperating enterprises ... acres	40, 342	0.2
Open ditches in operating enterprises ... miles	24, 997.4	100.0
Completed ... miles	24, 984.0	99.9
Additional under construction ... miles	13.4	0.1
Tile drains in operating enterprises ... miles	9, 213.6	100.0
Completed ... miles	9, 205.3	99.9
Additional under construction ... miles	8.3	0.1
Total capital invested in and required for completion of operating enterprises	$30, 771, 620	100.0
Capital invested in these enterprises to Dec. 31, 1919	30, 680, 145	99.7
Additional capital required to complete these enterprises	91, 475	0.3
Average cost per acre when completed	3.80	.....

OHIO

APPROXIMATE LOCATION AND AREA OF OPERATING DRAINAGE ENTERPRISES.

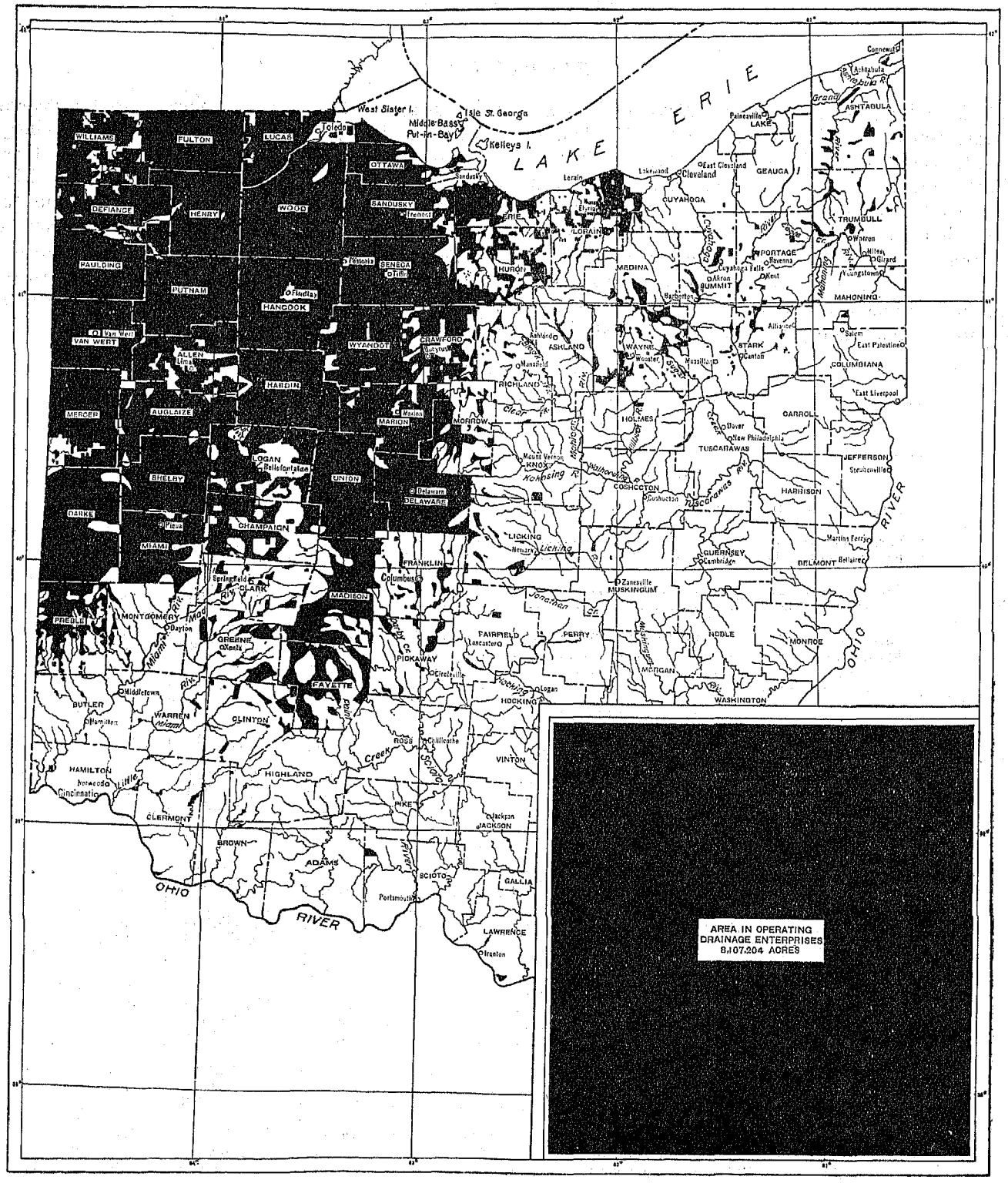

DRAINAGE ON FARMS.

Explanation of terms.—To secure uniformity in the returns relating to drainage on farms, the Bureau of the Census supplied its enumerators with certain definitions, which are substantially as follows:

Drainage of agricultural land was defined, for census purposes, as the act or process of drawing off an excess of water by underground conduits, pipes, or tiles, or by open or covered trenches in the surface of the ground, for the purpose of improving the condition of the soil and crops.

The area provided with drainage, in farms, is the acreage actually benefited or made of more value for agricultural purposes by artificial drainage, but does not include land on which only temporary work has been done, such as "bedding" the fields or laying out "dead furrows" to hasten the surface flow.

The area needing drainage, in farms, comprises the additional land not now suitable for crops which could be made available for cultivation (1) "by drainage only," which is the acreage needing no clearing or which is covered with grass, weeds, or other annual growth, and (2) "by drainage and clearing," which is the acreage covered with trees, stumps, or perennial woody shrubs.

Improved land in farms includes all land regularly tilled or mowed, land in pasture which has been cleared or tilled, land lying fallow, land in gardens, orchards, vineyards, and nurseries, and land occupied by farm buildings.

Woodland in farms includes all land covered with natural or planted forest trees which produce, or later may produce, firewood or other forest products.

Farms in drainage and levee districts are those for which the operators have answered affirmatively the question, "Has any part of this farm been afforded drainage or protection against overflow by a drainage or levee district, or by the state, the county, or a private company or individual." Levee districts, however, generally are not included in the enterprises for which data are given in this report (see definition of drainage enterprises, below).

Farms and farm land.—The acreage shown for drainage on farms represents land where drainage is actually in operation and which has actually become more fully available for growing crops by reason of the drainage. This is to be distinguished from the area merely provided with outlet facilities by organized drainage enterprises. Drainage on farms represents in most cases the result of work done by the farm owner, either independently or supplemental to the work done by a drainage enterprise, but the acreage would include also any farm land receiving similar benefits directly from the works of an enterprise.

DRAINAGE ENTERPRISES.

Explanation of terms.—The more important terms used in connection with the census of drainage enterprises were defined as follows:

Drainage enterprises comprise public corporations and local improvement districts formed under state laws, commercial enterprises draining swamp or overflowed land for sale, other organizations that may be engaged in extensive land-drainage work, and also tracts of 500 acres or more drained by individual owners. Enterprises such as levee districts that have not authorized the construction of open ditches or tile drains are not included.

Enterprises located in more than one county were divided, for tabulation, and the part in each county treated as a separate enterprise, though the capacities of drainage pumping plants are given only in the counties in which the plants are located.

Operating enterprises, as designated in this bulletin, are those that had completed the drainage works authorized, or had at any rate begun actual construction work, on or before January 1, 1920; enterprises that had been established but had not begun construction are termed "nonoperating."

Land in drainage enterprises comprises the area that has been benefited or is to be benefited by the improvement works constructed by the enterprises. In the case of overlapping enterprises, deduction has been made for the amount of duplication.

All land in drainage enterprises is divided, without regard to drainage condition, into (*a*) improved land; (*b*) timber and cut-over land, which would require clearing to be thoroughly fit for cultivation; and (*c*) all other unimproved land, which would not require expensive clearing before cultivation.

The assessed acreage for any single enterprise is the same as the area in that enterprise. However, the total assessed acreage may be considerably greater than the total land in enterprises, for in summing up the assessed acreage in the county or state, deduction was not made for acreage assessed in more than one enterprise.

Improved land in drainage enterprises consists very largely of improved farm land, though it may include some other improved land receiving benefit from the works of the enterprises.

Timber and cut-over land includes farm woodland of natural or planted forest trees as well as other timber land or areas that would need clearing of trees, stumps, or perennial woody shrubs.

Land designated as swampy or subject to overflow includes all land permanently or generally too wet for cultivation, land subject to periodical inundation by stream floods, seeped and alkali land in irrigated regions, and all other land unfit for cultivation by reason of insufficient drainage. This classification is without respect to the conditions as to improvement or timber.

The area suffering loss of crops is intended to include only land devoted to planted crops which suffer damage, either partial or complete, because of defective drainage. Land which would be cultivated if drained or protected against overflow is not included.

Capital invested, for the purpose of this investigation, was defined as cost, including charges for engineering, organization, rights of way, construction of drainage works, damages, land and buildings except those held for sale or farming, and any other expenditures properly chargeable to drainage and paid by the enterprise.

The drainage works of an enterprise include all varieties of underground conduits, pipes, or lines of tile, or drains of stone, wood, or other material; also open ditches and canals, together with accessory levees, dikes, dams, weirs, pumping machinery, gates, and other devices for the draining away or control of surface and soil waters.

Tile, as the term is here used, includes pipes of earthenware, concrete, or other material buried beneath the surface in such a way as to permit the excess water to flow away. The size, if circular, is expressed by the inside diameter in inches.

Ditches include all open artificial trenches, usually with sloping sides. The width is that of the bottom.

The type of drainage shows whether the drainage water from an enterprise is discharged by gravity or by pumping.

A pumping district is one where all or a part of the water from the drains collecting at a low point must be raised by some form of machinery in order that it may be removed from the area.

Drainage pumps include all kinds of machinery and devices for lifting the drainage water.

Pumping engines include all kinds of engines and motors for operating the drainage pumps.

Operating and nonoperating enterprises.—In most of the tables that follow, statistics are given for operating enterprises only. These enterprises, as already defined, include both those which have completed their drainage works and those with such works under construction; among the latter may be some that had completed the original plan of reclamation several years ago but were constructing extensions or enlargements on January 1, 1920. The nonoperating enterprises have a legal existence, though they have not yet accomplished any drainage. They may include some that on the census date had completed their plans, sold bonds to cover the cost of the undertakings, and let contracts for construction work, and also others for which orders of establishment had just been issued and which were still subject to considerable change in area, plan of drainage works, and cost.

TABLE 2.—LAND AND CAPITAL INVESTED IN ALL ENTERPRISES, CLASSIFIED AS BETWEEN OPERATING AND NONOPERATING ENTERPRISES: 1920.

CLASS.	LAND.		CAPITAL.[1]		
	Acreage.	Per cent of total.	To Dec. 31, 1919. Amount.	To Dec. 31, 1919. Per cent of total.	Additional required to complete.
All organized enterprises	8,147,546	100.0	$30,707,863	100.0	$397,396
Operating enterprises	8,107,204	99.5	30,680,145	99.9	91,475
With works completed	8,093,994	99.3	30,636,857	99.8	.....
With works under construction	13,210	0.2	43,288	0.1	91,475
Nonoperating enterprises	40,342	0.5	27,718	0.1	305,921

[1] The inquiry asked for the "total cost of the enterprise to Dec. 31, 1919," and for an "estimate of additional investment to complete."

Location of enterprises.—A very large part of the northwest quarter of Ohio has been included in organized drainage enterprises. A large acreage in the southwest quarter also has been included in such enterprises, and a considerable amount in the northeast section, but almost none in the southeast part of the state. The approximate location and extent of the enterprises are shown by the map on page 134.

TABLE 3.—LAND AND CAPITAL INVESTED IN ALL ENTERPRISES, CLASSIFIED BY DRAINAGE BASIN: 1920.

DRAINAGE BASIN.	LAND.		CAPITAL.		
	Acreage.	Per cent of total.	To Dec. 31, 1919. Amount.	To Dec. 31, 1919. Per cent of total.	Additional required to complete.
All organized enterprises	8,147,546	100.0	$30,707,863	100.0	$397,396
Operating enterprises	8,107,204	99.5	30,680,145	99.9	91,475
Wabash River	122,660	1.5	621,880	2.0	.....
Miami River	1,304,841	16.0	5,838,633	19.0	39,570
Scioto River	1,556,510	19.1	4,461,241	14.5	1,630
Ohio River	277,550	3.4	1,385,843	4.5	9,908
Lake Erie	4,845,643	59.5	18,372,548	59.8	40,367
Nonoperating enterprises	40,342	0.5	27,718	0.1	305,921
Miami River	3,456	(1)	2,297	(1)	5,951
Scioto River	4,804	0.1	3,494	(1)	40,639
Ohio River	272	(1)	3,316	(1)	2,848
Lake Erie	31,810	0.4	18,611	0.1	256,483

[1] Less than one-tenth of 1 per cent.

Condition of land in enterprises.—Approximately seven-eighths of the operating drainage enterprises, in number and in acreage, were reported as organized for the reclamation or improvement of land generally swampy or too wet for cultivation with profit; most of the others were reported as organized for securing protection against overflow by stream floods. The estimates of the condition of the land before drainage show 50 per cent of the total area in the enterprises to have been improved, and 37 per cent timbered or cut-over; the area reported as having been swampy, wet, or subject to overflow is 39 per cent of the total area in the enterprises.

The usual purpose of an organized enterprise is merely to provide adequate outlets into which the landowners of the district may drain their farms and to afford relief from overflows for the district as a unit. Therefore, the fact that an enterprise which has completed the construction of the drainage works authorized contains land still swampy or subject to overflow, or land that suffers damage to crops, does not show that the improvement works are inadequate.

TABLE 4.—LAND IN ALL ENTERPRISES, CLASSIFIED BY CONDITION: 1920.

CONDITION OF LAND.	OPERATING ENTERPRISES.				Nonoperating enterprises (acres).
	Total. Acreage.	Total. Per cent of all land.	Works completed (acres).	Works under construction (acres).	
All land in enterprises	8,107,204	100.0	8,093,994	13,210	40,342
Improved land	6,707,328	82.7	6,697,080	10,248	24,375
Timber and cut-over land	956,894	11.8	955,107	1,787	4,363
Other unimproved land	442,982	5.5	441,807	1,175	11,604
Swampy or subject to overflow	247,273	3.1	243,962	3,311	19,776
Suffering a loss of crops	141,481	1.7	140,059	1,422	7,603

Size of enterprises.—Presentation of the statistics by counties requires that an enterprise located in more than one county be divided, and the part in each county be considered as a separate enterprise. In this way 24,871 operating drainage enterprises are counted in Ohio, with an average area of 943 acres assessed. Of this number, 191 comprise 10,000 acres or more each; 5,372 others comprise 1,000 acres or more; and 19,308 embrace less than 1,000 acres each, of which 6,231 are smaller than 200 acres.

The assessed acreage exceeds the land in enterprises by 15,357,608 acres, which is the amount of overlapping and probably represents largely reassessments for enlarging, extending, or reconstructing ditches. The land in enterprises and the assessed acreage on each line of Table 5 refer to the same enterprises. From the total area of each enterprise, designated as the assessed area, the net amount of overlapping with enterprises organized previously was deducted, to determine the area to be tabulated as land in enterprises. The amount of overlapping

could be only estimated, however, in a great number of cases, so for many of the northwestern counties the figures for land in enterprises are only rough approximations.

TABLE 5.—LAND IN OPERATING ENTERPRISES, CLASSIFIED BY SIZE OF AREA ASSESSED: 1920.

SIZE GROUP.	Land in enterprises (acres).	ASSESSED AREA.	
		Acreage.	Per cent of total.
All operating enterprises	8,107,204	23,464,812	100.0
Less than 200 acres	418,913	658,953	2.8
200 to 499 acres	1,274,879	2,495,996	10.6
500 to 999 acres	1,625,720	3,928,812	16.7
1,000 to 4,999 acres	3,288,121	9,615,229	41.0
5,000 to 9,999 acres	823,323	2,850,517	12.1
10,000 to 49,999 acres	571,127	3,152,280	13.4
50,000 to 99,999 acres	105,121	763,025	3.3

Character of enterprises.—Most of the drainage enterprises in Ohio are county ditches established according to an act passed April 12, 1871. There are also considerable numbers of county ditches, joint county ditches, and township ditches established under other drainage laws of the state, and a very few interstate county ditches and large undertakings by individual landowners. These "ditches" include all forms of drains and watercourses constructed or improved under the provisions of the laws. An act passed June 19, 1919, codifies all the ditch laws of the state and repeals the earlier forms without changing the general character of the enterprises.

The law of 1919 provides that ditches or drains may be established by the board of county commissioners of the county in which is situated the land that will be affected by the proposed improvement, upon petition from one or more owners of such land, from the trustees of a township, or from any public corporation, board, or institution. A preliminary survey and estimates are made by the county engineer, and public hearing upon the petition then is held by the county commissioners. The drain is established upon finding that it is necessary or will be advantageous. Claims for damages are determined by the commissioners. Final orders of the board are subject to appeal to the common pleas court. The drainage plan and the apportionment of cost are made by the engineer. The cost is assessed against the land in proportion to benefits; the assessments are equalized and confirmed by the commissioners, and then are appealable to the common pleas court. The assessments are to be paid in 10 semiannual installments. Construction of the drainage works is under the supervision of the county engineer. The commissioners may issue bonds to finance the improvement. If petition for the drain is signed by the county commissioners, the proceedings for establishment are in charge of the court of common pleas. If the land to be affected by a drain is situated in more than one county, the commissioners of the counties affected act upon the petition jointly. The act provides that right of way for a private drain across the land of an objecting owner may be obtained through petition to the trustees of the township and payment of the damages awarded by them.

An act of March 24, 1859, authorized the establishment of ditches by the county commissioners upon petition from one or more landowners. It provided that damages claimed should be determined by the probate court, and that the construction work should be allotted to the landowners, in proportion to benefits, by an engineer appointed by the commissioners. Contracts for unfinished work were let by the county auditor. An act of March 27, 1861, was substantially similar.

The act of April 12, 1871, superseded all earlier county ditch laws and remained in effect until 1919. The ditches were established by order of the county commissioners of the county in which the ditch was located. Ditches in more than one county were established by joint action of the commissioners of the counties affected. Petition for a ditch had to be made by one or more owners of land to be benefited, and public hearing be held before the enterprise was established. Plans and estimates for the work were made by the county surveyor or by an engineer appointed by the commissioners. Claims for damages were determined by the commissioners, subject to appeal to the probate court. Construction of the drain was apportioned among the landowners in proportion to benefits, by the commissioners; contracts for work not performed by the owners were let by the county auditor. The costs were paid by the county, which was reimbursed by taxes levied against the land benefited. The issue of bonds for drainage was authorized by an act of April 29, 1873, and an act of April 20, 1881, required that the engineer should make assessments of the total cost for consideration with his plans and estimates.

Joint county ditches providing drainage for land in more than one county are specially authorized by an act of June 12, 1911. The petition for establishment under this law must be signed by 50 or more interested persons. Establishment is ordered by the joint action of the commissioners of the counties affected. Plans and estimates for the improvement are made by the county surveyors jointly. The cost is apportioned among the counties by joint action of the county boards, and each county surveyor makes the assessments against the land in his county. Claims for damages are determined and contracts for construction are let by the county boards jointly. Each county may issue joint county ditch bonds to run not longer than 20 years.

Interstate county ditches, which will benefit land in an adjoining state also, are authorized by an act of

March 21, 1887. Upon petition from one or more landowners the county commissioners may meet jointly with the county officials of the adjoining state to consider the petition, to locate the improvement, and to apportion the costs between the states. The ditch then is constructed and the cost apportioned as for a county drain wholly within this state. Damages allowed are paid from the county fund. An act of 1898 authorizes the boards of county commissioners to enter into agreements with county officials in adjoining states to secure drainage outlets in those states or to provide such outlet facilities for land in those states.

Township ditches have been established under several statutes. The act of February 24, 1853, authorized the establishment of public ditches by the township trustees upon petition from one or more owners of land that would be benefited and after investigation of the necessity for the drain, subject to appeal to the probate judge. Damages were determined by the trustees, who also apportioned the work of construction to the landowners benefited. An act of May 1, 1862, also provided for the establishment of public drains by the township trustees upon petition from one or more landowners. Damages claimed were determined by jury in the probate court. The cost was apportioned by the trustees according to benefits, and each landowner might pay his assessment in labor. An act of May 6, 1868, was similar to that of May 1, 1862.

The greater part of the township ditches were established under an act of April 18, 1874, which was in effect until 1919. This law authorized the establishment of ditches by the township trustees upon application from one or more owners of land adjacent to the proposed drain, after public hearing. Plans for the improvement were made and claims for damages were determined by the trustees, who also apportioned the work of construction among the landowners according to benefits. Appeals from decisions of the trustees regarding the utility or location of the ditch and the awards of damages might be taken to the probate court for jury trial. For work not performed within the specified time, contract was let by the trustees and the cost was charged to the delinquent landowners. Ditches in two or more townships might be established by joint action of the trustees of those townships, under an act of April 19, 1898. A great many amendments to the act of 1874 have been made, but the character of the enterprises has not been changed.

The first general drainage law of Ohio was an act of February 8, 1847, authorizing the establishment of drains by the county commissioners upon petition from one or more interested landowners. Viewers were appointed to locate the ditch and assess damages. By an amendment in 1851, the viewers also assessed benefits against the land. When the petitioners had paid the damages and constructed the ditch, they might collect the benefits as confirmed by the commissioners. A township ditch law of May 1, 1854, was similar to that of February 24, 1853. Both of these laws were repealed by the county ditch law of March 24, 1859. An act of March 2, 1853, authorized the county commissioners to drain the swamp land granted to the state by Congress, payment to be made from funds realized from the sale of that land. This act was repealed April 13, 1894. No drainage enterprises were reported as organized under these and other acts relating to drainage, including the conservancy act of February 17, 1914. Conservancy districts are established by courts of common pleas upon petition from 500 freeholders in the proposed district, or from a majority of all in number, acreage, or value. The officers are three directors appointed by the court.

TABLE 6.—LAND AND CAPITAL INVESTED IN ALL ENTERPRISES, CLASSIFIED BY CHARACTER OF ENTERPRISE: 1920.

CHARACTER OF ENTERPRISE.	LAND.		CAPITAL.		
	Acreage.	Per cent of total.	To Dec. 31, 1919. Amount.	To Dec. 31, 1919. Per cent of total.	Additional required to complete.
All organized enterprises	8,147,546	100.0	$30,707,863	100.0	$397,396
Operating enterprises	8,107,204	99.5	30,080,145	99.9	91,475
County ditches	7,719,293	94.7	29,283,427	95.4	83,099
Act of Mar. 24, 1859	257,382	3.2	358,710	1.2	.....
Act of Mar. 27, 1861	804,999	9.9	1,565,324	5.1	.....
Act of Apr. 12, 1871	6,656,912	81.7	27,359,393	89.1	83,099
Joint county ditches	78,803	1.0	442,013	1.4	8,376
Interstate county ditches	5,474	0.1	44,459	0.1	.....
Township ditches	192,993	2.4	564,463	1.8	.....
Act of Feb. 24, 1853	960	(1)	860	(1)	.....
Act of May 1, 1862	2,895	(1)	3,768	(1)	.....
Act of May 6, 1868	11,344	0.1	25,627	0.1	.....
Act of Apr. 18, 1874	177,794	2.2	529,208	1.7	.....
Individual ownership	7,736	0.1	138,875	0.5	.....
Not identified	102,905	1.3	206,908	0.7	.....
Act of 1881	100,990	1.2	182,926	0.6	.....
Not reporting	1,915	(1)	23,982	0.1	.....
Nonoperating enterprises	40,342	0.5	27,718	0.1	305,921
County ditches	40,342	0.5	27,718	0.1	305,921
Act of Apr. 12, 1871	16,275	0.2	19,497	0.1	196,588
Act of June 12, 1911	24,067	0.3	8,221	(1)	109,333

[1] Less than one-tenth of 1 per cent.

Drainage works.—The total works completed by drainage enterprises to December 31, 1919, comprised 24,984.0 miles of open ditches, 9,205.3 miles of tile drains, and 9.6 miles of accessory levees; the additional lengths under construction were 13.4 miles of open ditches, 8.3 miles of tile drains, and 4.0 miles of levees. These figures do not include drains or levees installed by individual farm owners supplemental to the works of the enterprises, nor the works of flood-protection or levee districts that had not undertaken the construction of open ditches or tile drains. It is possible that some duplication of open ditches is included, by reason of reconstruction work being reported as new work, though every effort was made to avoid or eliminate such duplication.

There are four small pumping districts among the operating drainage enterprises in this state. The total acreage served by pumps, wholly or partly, is 1,755 acres; the total capacities of the pumps and engines are 3,600 gallons per minute and 125 horsepower, respectively.

TABLE 7.—LAND AND CAPITAL INVESTED IN OPERATING ENTERPRISES, CLASSIFIED BY KIND OF DRAINAGE WORKS: 1920.

KIND OF WORKS.	LAND.		CAPITAL.		
			To Dec. 31, 1919.		
	Acreage.	Per cent of total.	Amount.	Per cent of total.	Additional required to complete.
All kinds	8,107,204	100.0	$30,680,145	100.0	$91,475
Open ditches only	4,738,114	58.4	15,357,021	50.1	3,610
Open ditches and levees	7,078	0.1	25,080	0.1	25,000
Tile drains only	1,139,856	14.1	5,993,113	19.5	4,585
Open ditches and tile drains	2,219,770	27.4	9,226,931	30.1	58,280
Open ditches, tile drains, and levees	2,386	(1)	78,000	0.3	.....

[1] Less than one-tenth of 1 per cent.

The average depth of the main or outlet ditch was reported for each enterprise. The maximum depth of outlet reported for any enterprise in the state and the maximum in each county are shown in line 15 of County Table II. The maximum length, width, and depth of outlet shown in that table for any county may not refer to the same enterprise.

In County Table II, line 16 shows the mean depth of branch ditches (open ditches only), which is a very crude indication of the depth of soil drainage that may be obtained in the enterprises as determined by the depth of outlet provided for farm drains. The mean depth was computed by giving each separate depth a weight in proportion to the acreage it serves. As most enterprises reported depths in whole numbers only, the occasional decimals were omitted in making these computations. Depths less than 3 feet were omitted because it seemed that they did not represent so well the average depths of outlet provided for all the farms in those districts. To include this group, computed as 3 feet, would show the mean depth for the state 3.8 instead of 3.9 feet.

TABLE 8.—LAND IN OPERATING ENTERPRISES, CLASSIFIED BY AVERAGE DEPTH OF BRANCH DITCHES: 1920.

DEPTH OF BRANCH DITCHES.	Acreage.	Per cent of total.
All operating enterprises	8,107,204	100.0
Less than 3 feet	342,681	4.2
3.0 to 3.9 feet	792,424	9.8
4.0 to 4.9 feet	569,745	7.0
5.0 to 5.9 feet	291,340	3.6
6.0 to 6.9 feet	150,733	1.9
7.0 to 7.9 feet	1,692	(1)
8.0 to 8.9 feet	9,535	0.1
Not reporting branches	5,949,054	73.4

[1] Less than one-tenth of 1 per cent.

Maintenance of works.—The act of June 19, 1919, provides that county ditches constructed under that and earlier acts are to be maintained by the county commissioners of the respective counties. The cost is to be assessed against the land in the same ratio as the cost for original construction. If there be no record of the original apportionment, however, a new assessment of benefits shall be made the same as for constructing a new improvement, such assessment being subject to appeal as for a new drain. Joint county ditches are to be maintained by joint action of the county commissioners concerned.

The county drain law of 1871 authorized the election of a township ditch supervisor by the electors of each township, to keep the ditches in repair, and the township ditch law of 1874 authorized the township trustees to keep the ditches in repair. An act of April 2, 1906, required that the township ditch supervisor divide the county and township ditches into sections which he should allot to the various landowners, corporate roads, railroads, townships, and counties according to benefits. If any person or corporation failed to keep his allotted section in good repair, the supervisor was authorized to let contract for the work and the cost would be placed upon the tax roll. Provision also was made in the statutes for undertaking repair of ditches by proceedings like those for constructing new ditches, and the information secured in the canvass indicates that this method was generally followed.

TABLE 9.—LAND AND CAPITAL INVESTED IN OPERATING ENTERPRISES, CLASSIFIED BY METHOD OF MAINTENANCE: 1920.

METHOD OF MAINTENANCE.	LAND.		CAPITAL.		
			To Dec. 31, 1919.		
	Acreage.	Per cent of total.	Amount.	Per cent of total.	Additional required to complete.
All operating enterprises	8,107,204	100.0	$30,680,145	100.0	$91,475
By district forces	30,172	0.4	85,599	0.3	9,908
By contract	1,990,206	24.5	7,780,408	25.4	810
By method not specified	28,956	0.4	73,215	0.2	.....
By landowners	23,216	0.3	122,245	0.4	.....
No maintenance provided	5,912,990	72.9	22,232,863	72.5	80,157
Not reported	121,664	1.5	385,815	1.3	600

Date of organization.—The progress in drainage development is shown only roughly by the dates of the organization of the enterprises, which are the dates when the ditches were established by the county commissioners or township trustees, since there may be a period of a year or more between the decree of establishment and the beginning of actual construction, and since the work of construction may occupy several years in a large enterprise. It was not practicable, however, for the census to secure data as to the time of the beginning or the completion of the drainage works. Under the date of organization are tabulated the entire area, works, and capital of each enterprise, even including extensions made after the original plan of reclamation was completed.

TABLE 10.—LAND IN OPERATING ENTERPRISES, CLASSIFIED BY DATE ENTERPRISE WAS ORGANIZED: 1920.

DATE OF ORGANIZATION.	LAND.		AREA ASSESSED.	
	Acreage.	Per cent of total.	Acreage.	Per cent of total.
All operating enterprises	8,107,204	100.0	23,464,812	100.0
Before 1860	89,203	1.1	90,003	0.4
1860 to 1869	721,132	8.9	864,879	3.7
1870 to 1879	1,411,044	17.4	2,665,032	11.4
1880 to 1889	2,219,818	27.4	5,008,785	21.3
1890 to 1899	1,405,162	17.3	5,710,986	24.3
1900 to 1904	563,795	7.0	2,956,124	12.6
1905 to 1909	751,494	9.3	2,971,538	12.7
1910 to 1914	493,418	6.1	1,802,952	7.7
1915 to 1919	449,782	5.5	1,377,043	5.9
Not reported	2,356	(1)	17,470	0.1

[1] Less than one-tenth of 1 per cent.

TABLE 11.—CAPITAL INVESTED IN OPERATING ENTERPRISES, CLASSIFIED BY DATE ENTERPRISE WAS ORGANIZED: 1920.

DATE OF ORGANIZATION.	CAPITAL.		
	To Dec. 31, 1919.		Additional required to complete.
	Amount.	Per cent of total.	
All operating enterprises	$30,680,145	100.0	$91,475
Before 1860	154,702	0.5	.....
1860 to 1869	1,276,392	4.2	.....
1870 to 1879	4,218,515	13.7	.....
1880 to 1889	6,624,473	21.6	.....
1890 to 1899	5,609,118	18.3	810
1900 to 1904	2,941,011	9.6	.....
1905 to 1909	4,158,050	13.6	.....
1910 to 1914	2,920,876	9.5	.....
1915 to 1919	2,749,993	9.0	90,665
Not reported	27,015	0.1	.....

TABLE 12.—DRAINS AND LEVEES (COMPLETED AND UNDER CONSTRUCTION) IN OPERATING ENTERPRISES, CLASSIFIED BY DATE ENTERPRISE WAS ORGANIZED: 1920.

DATE OF ORGANIZATION.	DITCHES.		TILE.		LEVEES.	
	Miles.	Per cent of total.	Miles.	Per cent of total.	Miles.	Per cent of total.
All drains and levees	24,997.4	100.0	9,213.6	100.0	13.6	100.0
Before 1860	160.2	0.6	4.2	(1)	.....	.....
1860 to 1869	2,202.7	8.8	46.5	0.5	.....	.....
1870 to 1879	4,778.0	19.1	316.4	3.4	.....	.....
1880 to 1889	7,168.0	28.7	1,285.9	14.0	0.5	3.7
1890 to 1899	5,067.5	20.3	2,056.0	22.3	.....	.....
1900 to 1904	1,890.2	7.6	1,413.5	15.3	6.5	47.8
1905 to 1909	1,903.1	7.6	1,850.2	20.1	0.3	2.2
1910 to 1914	1,068.0	4.3	1,265.7	13.7	1.5	11.0
1915 to 1919	736.9	2.9	967.5	10.5	4.8	35.3
Not reported	22.8	0.1	7.7	0.1	.....	.....

[1] Less than one-tenth of 1 per cent.

Crops.—The principal crops grown upon the drained land in drainage enterprises are corn, wheat, and hay. Data were not secured to show the part of each enterprise planted to any crop, so the enterprises have been classified according to the principal crop, and the total area of improved land is shown thus classified in County Table II. No data were secured at the general census of agriculture to separate the crops grown upon land drained artificially from those produced upon land drained naturally.

COUNTY TABLE I.—DRAINAGE ON FARMS: 1920.

		THE STATE.	Adams.	Allen.	Ashland.	Ashtabula.	Athens.	Auglaize.	Belmont.
1	Number of all farms in the state or county	256,695	3,650	2,909	2,512	4,801	2,503	2,626	3,566
2	Farms reporting land having drainage	130,117	48	2,721	1,403	1,100	162	2,341	142
3	Farms reporting land needing drainage	85,326	212	1,687	934	1,027	195	1,734	349
4	Farms in drainage and levee districts	7,315	.....	14	40	92	.....	70	.....
	LAND AND FARM AREA.								
5	Approximate land area of the state or county ... acres	26,073,600	349,440	259,840	269,440	462,720	311,680	254,080	339,200
6	All land in farms ... acres	23,515,888	321,892	241,488	252,142	381,320	256,974	240,568	307,934
7	Improved land in farms ... acres	18,542,353	214,375	205,577	190,956	252,635	187,906	203,146	235,708
8	Woodland in farms ... acres	3,198,929	83,942	31,357	36,579	68,750	42,792	30,837	37,345
9	Other unimproved land in farms ... acres	1,774,606	23,575	4,554	24,607	59,935	26,276	6,585	34,881
10	Farm land reported as provided with drainage ... acres	7,365,532	1,121	173,347	48,699	22,374	2,240	162,293	1,617
11	Farm land reported as needing drainage ... acres	2,014,889	2,771	42,715	22,082	30,348	4,631	42,672	4,135
12	Drainage only ... acres	886,557	605	17,333	13,338	7,361	1,281	13,253	1,397
13	Drainage and clearing ... acres	1,128,332	2,166	25,382	8,744	22,987	3,350	29,419	2,738

		Brown.	Butler.	Carroll.	Champaign.	Clark.	Clermont.	Clinton.	Columbiana.	Coshocton.
1	Number of all farms in the county	3,890	2,534	1,990	2,481	2,487	3,803	2,411	3,586	2,951
2	Farms reporting land having drainage	526	1,178	247	1,543	1,548	168	1,619	1,411	591
3	Farms reporting land needing drainage	429	729	470	766	790	208	804	1,204	624
4	Farms in drainage and levee districts	14	18	.....	218	46	76	26	18	11
	LAND AND FARM AREA.									
5	Approximate land area of the county ... acres	307,840	289,280	247,680	269,440	260,480	297,600	263,040	341,760	357,120
6	All land in farms ... acres	302,391	272,248	229,597	258,168	241,540	276,070	256,686	288,847	337,542
7	Improved land in farms ... acres	263,652	216,656	171,631	221,010	204,277	230,319	231,732	213,157	259,156
8	Woodland in farms ... acres	23,860	26,562	32,484	24,349	19,083	24,118	19,896	40,255	46,481
9	Other unimproved land in farms ... acres	14,879	29,030	25,482	12,809	18,180	21,633	5,058	35,435	31,905
10	Farm land reported as provided with drainage ... acres	26,956	52,676	2,867	117,490	100,562	8,253	129,658	29,900	8,452
11	Farm land reported as needing drainage ... acres	5,067	18,998	8,853	20,894	18,668	2,229	14,668	22,504	9,376
12	Drainage only ... acres	519	13,074	5,546	6,537	7,778	323	4,891	11,216	5,752
13	Drainage and clearing ... acres	4,548	5,924	3,307	14,357	10,890	1,906	9,777	11,288	3,624

COUNTY TABLE I.—DRAINAGE ON FARMS: 1920—Continued.

		Crawford.	Cuyahoga.	Darke.	Defiance.	Delaware.	Erie.	Fairfield.	Fayette.	Franklin.
1	Number of all farms in the county	2,415	3,375	5,456	2,522	2,922	1,883	3,437	1,787	3,778
2	Farms reporting land having drainage	2,275	1,196	4,870	2,002	2,445	1,363	2,391	1,623	3,033
3	Farms reporting land needing drainage	1,487	568	2,394	1,304	1,569	568	1,180	675	1,095
4	Farms in drainage and levee districts	78	139	84	203	474	73	136	129	61
	LAND AND FARM AREA.									
5	Approximate land area of the county ... acres	261,760	296,320	375,040	259,200	284,800	163,840	316,800	264,320	330,880
6	All land in farms ... acres	241,332	173,742	370,661	243,593	275,734	140,771	307,007	249,700	296,733
7	Improved land in farms ... acres	201,748	113,700	330,473	195,583	229,560	117,102	263,868	235,262	265,116
8	Woodland in farms ... acres	32,107	28,969	33,256	37,708	39,588	12,395	28,208	11,661	19,363
9	Other unimproved land in farms ... acres	7,477	31,073	6,932	10,302	6,586	11,274	14,931	2,777	12,254
10	Farm land reported as provided with drainage ... acres	148,022	22,627	280,280	114,728	136,563	65,773	130,930	176,246	189,062
11	Farm land reported as needing drainage ... acres	40,814	9,568	33,583	30,818	51,807	13,721	21,943	18,866	26,107
12	Drainage only ... acres	14,508	3,280	7,050	8,941	28,419	9,951	11,345	9,767	13,243
13	Drainage and clearing ... acres	26,306	6,288	26,533	21,877	23,388	3,770	10,598	9,099	12,864

		Fulton.	Gallia.	Geauga.	Greene.	Guernsey.	Hamilton.	Hancock.	Hardin.	Harrison.
1	Number of all farms in the county	3,156	2,963	2,576	2,373	3,079	3,741	3,214	3,052	2,039
2	Farms reporting land having drainage	2,929	275	739	1,454	300	270	3,024	2,887	341
3	Farms reporting land needing drainage	1,726	490	914	529	434	161	1,986	1,672	466
4	Farms in drainage and levee districts	478	2	44	68	.....	5	1	301	1
	LAND AND FARM AREA.									
5	Approximate land area of the county ... acres	259,200	287,360	266,240	265,600	331,520	260,480	342,400	302,720	256,640
6	All land in farms ... acres	248,052	265,536	232,818	247,759	308,943	183,776	317,894	289,727	238,887
7	Improved land in farms ... acres	210,611	196,936	119,586	213,797	249,804	140,431	272,711	245,764	186,517
8	Woodland in farms ... acres	29,794	42,854	47,524	22,901	42,230	17,784	37,676	34,143	29,893
9	Other unimproved land in farms ... acres	7,647	25,746	65,708	11,061	16,909	25,561	7,507	9,820	22,477
10	Farm land reported as provided with drainage ... acres	108,120	4,713	10,967	103,728	6,122	5,897	225,267	218,802	6,378
11	Farm land reported as needing drainage ... acres	42,603	10,708	27,854	11,256	11,405	2,746	54,423	49,527	8,956
12	Drainage only ... acres	19,133	4,729	8,723	4,726	5,797	1,694	21,609	16,696	4,539
13	Drainage and clearing ... acres	23,470	5,979	19,131	6,530	5,608	1,052	32,814	32,831	4,417

		Henry.	Highland.	Hocking.	Holmes.	Huron.	Jackson.	Jefferson.	Knox.	Lake.
1	Number of all farms in the county	2,891	3,338	1,753	2,546	2,728	2,054	1,866	3,108	1,771
2	Farms reporting land having drainage	2,623	1,163	228	770	1,798	264	38	1,217	767
3	Farms reporting land needing drainage	1,534	516	428	610	708	244	131	1,148	478
4	Farms in drainage and levee districts	14	45	1	4	82	6	.....	7	100
	LAND AND FARM AREA.									
5	Approximate land area of the county ... acres	264,960	351,360	263,040	267,520	316,160	258,560	260,480	328,320	154,240
6	All land in farms ... acres	253,093	346,283	208,674	258,743	283,224	229,203	214,930	322,509	115,819
7	Improved land in farms ... acres	222,539	296,186	135,754	194,824	221,146	161,413	142,094	257,974	77,721
8	Woodland in farms ... acres	23,159	39,138	50,298	44,116	34,318	45,669	40,784	40,210	21,326
9	Other unimproved land in farms ... acres	7,395	10,959	22,622	19,803	27,760	22,121	32,052	24,325	16,772
10	Farm land reported as provided with drainage ... acres	191,095	53,118	5,774	10,978	96,483	6,755	355	41,993	18,543
11	Farm land reported as needing drainage ... acres	31,580	10,702	8,192	9,515	17,603	16,919	2,240	23,538	10,498
12	Drainage only ... acres	13,274	3,111	1,603	7,011	7,203	6,608	607	13,407	4,752
13	Drainage and clearing ... acres	18,306	7,591	6,589	2,504	10,400	10,251	1,543	10,131	5,746

		Lawrence.	Licking.	Logan.	Lorain.	Lucas.	Madison.	Mahoning.	Marion.	Medina.
1	Number of all farms in the county	2,430	4,138	2,825	3,425	2,744	1,769	2,555	1,997	3,018
2	Farms reporting land having drainage	129	2,423	2,212	1,942	1,214	1,432	1,043	1,896	1,829
3	Farms reporting land needing drainage	590	1,885	1,212	987	508	694	863	959	1,543
4	Farms in drainage and levee districts	13	49	225	228	192	140	17	15	83
	LAND AND FARM AREA.									
5	Approximate land area of the county ... acres	283,520	428,160	288,640	318,080	218,880	318,080	273,280	261,760	278,400
6	All land in farms ... acres	194,910	405,111	274,008	278,195	152,759	289,550	209,056	243,373	249,572
7	Improved land in farms ... acres	128,241	336,594	221,877	209,119	126,991	261,094	135,712	216,995	178,097
8	Woodland in farms ... acres	45,017	43,965	33,977	34,950	16,354	21,937	35,427	21,223	43,400
9	Other unimproved land in farms ... acres	21,652	24,552	18,154	34,126	9,414	6,519	37,917	5,155	28,075
10	Farm land reported as provided with drainage ... acres	2,516	116,315	142,331	61,687	54,262	203,352	21,867	194,221	55,164
11	Farm land reported as needing drainage ... acres	14,228	49,522	34,815	22,747	10,261	33,252	26,224	25,108	32,492
12	Drainage only ... acres	1,948	28,019	14,950	8,778	4,602	13,442	12,892	11,864	11,950
13	Drainage and clearing ... acres	12,280	21,503	19,865	13,969	5,659	14,810	13,332	13,304	20,542

COUNTY TABLE I.—DRAINAGE ON FARMS: 1920—Continued.

		Meigs.	Mercer.	Miami.	Monroe.	Montgomery.	Morgan.	Morrow.	Muskingum.	Noble.
1	Number of all farms in the county	2,833	3,040	3,260	3,062	4,460	2,378	2,570	3,088	2,576
2	Farms reporting land having drainage	258	2,871	2,568	23	3,072	213	2,362	527	84
3	Farms reporting land needing drainage	426	1,741	925	279	1,276	350	1,898	803	182
4	Farms in drainage and levee districts	.....	70	231	.....	94	1	87	6	3
	LAND AND FARM AREA.									
5	Approximate land area of the county ... acres	263,680	288,000	261,120	286,720	291,200	257,280	257,920	424,960	255,360
6	All land in farms ... acres	247,377	276,716	247,273	267,944	260,307	249,034	239,345	392,152	241,906
7	Improved land in farms ... acres	170,185	236,650	217,956	190,589	221,331	198,213	187,461	324,151	204,370
8	Woodland in farms ... acres	49,056	34,223	16,785	52,798	21,903	33,753	44,213	51,906	27,235
9	Other unimproved land in farms ... acres	28,136	5,843	12,532	24,557	17,073	17,038	7,671	16,095	10,301
10	Farm land reported as provided with drainage ... acres	3,144	193,128	155,869	367	119,301	2,733	106,770	8,529	1,152
11	Farm land reported as needing drainage ... acres	5,523	39,976	15,307	3,877	25,237	5,874	53,858	14,006	3,043
12	Drainage only ... acres	2,449	17,985	6,491	179	13,466	2,782	24,708	5,015	1,042
13	Drainage and clearing ... acres	3,074	21,991	8,996	3,698	11,771	3,092	29,150	9,051	2,001

		Ottawa.	Paulding.	Perry.	Pickaway.	Pike.	Portage.	Preble.	Putnam.	Richland.
1	Number of all farms in the county	2,010	2,414	2,355	2,151	1,940	3,406	3,095	3,232	3,125
2	Farms reporting land having drainage	1,494	2,225	527	1,748	104	1,809	2,666	3,114	2,008
3	Farms reporting land needing drainage	925	1,217	398	833	163	1,742	1,402	2,091	1,338
4	Farms in drainage and levee districts	74	21	32	53	9	126	649	249	25
	LAND AND FARM AREA.									
5	Approximate land area of the county ... acres	172,800	264,320	255,360	313,600	273,920	333,440	266,240	308,480	321,920
6	All land in farms ... acres	138,750	246,265	218,578	308,497	229,343	286,070	263,918	292,620	290,138
7	Improved land in farms ... acres	117,214	220,913	162,287	285,124	123,165	181,419	217,971	259,691	232,453
8	Woodland in farms ... acres	11,966	19,751	28,967	15,013	82,728	48,329	28,681	28,114	46,056
9	Other unimproved land in farms ... acres	9,570	5,601	27,324	8,360	23,450	56,322	17,266	4,815	20,629
10	Farm land reported as provided with drainage ... acres	77,111	184,356	18,528	179,660	2,775	33,946	162,170	233,253	90,489
11	Farm land reported as needing drainage ... acres	16,915	35,398	8,211	19,680	6,749	39,856	30,863	46,697	24,108
12	Drainage only ... acres	7,988	18,837	4,903	9,884	3,245	14,821	14,045	22,437	9,800
13	Drainage and clearing ... acres	8,927	16,561	3,308	9,796	3,504	25,035	16,818	24,260	14,308

		Ross.	Sandusky.	Scioto.	Seneca.	Shelby.	Stark.	Summit.	Trumbull.	Tuscarawas.
1	Number of all farms in the county	2,949	2,713	2,762	3,113	2,624	4,628	2,529	3,911	3,264
2	Farms reporting land having drainage	855	2,270	180	2,210	2,356	2,164	1,136	1,220	900
3	Farms reporting land needing drainage	862	1,428	330	1,357	1,432	1,831	1,126	1,138	859
4	Farms in drainage and levee districts	14	4	9	222	68	161	15	28	29
	LAND AND FARM AREA.									
5	Approximate land area of the county ... acres	427,520	264,320	398,720	352,000	264,320	362,240	261,120	405,120	355,200
6	All land in farms ... acres	384,328	240,257	283,237	332,132	245,769	328,911	204,210	330,510	312,604
7	Improved land in farms ... acres	272,680	202,451	127,260	279,747	210,359	264,306	147,856	207,909	247,849
8	Woodland in farms ... acres	82,479	20,829	122,059	38,135	24,983	33,465	32,718	61,776	41,442
9	Other unimproved land in farms ... acres	29,169	16,977	33,928	14,250	10,427	31,140	23,636	60,825	23,313
10	Farm land reported as provided with drainage ... acres	57,962	140,076	6,596	136,688	172,283	55,086	26,534	27,202	15,533
11	Farm land reported as needing drainage ... acres	23,701	42,132	14,974	32,339	34,165	30,858	23,569	37,687	14,648
12	Drainage only ... acres	6,698	26,978	1,217	11,796	15,044	16,192	9,726	16,366	8,531
13	Drainage and clearing ... acres	17,003	15,154	13,757	20,543	19,121	14,666	13,843	21,321	6,117

		Union.	Van Wert.	Vinton.	Warren.	Washington.	Wayne.	Williams.	Wood.	Wyandot.
1	Number of all farms in the county	2,736	2,879	1,598	2,584	4,204	3,944	2,810	4,164	2,264
2	Farms reporting land having drainage	2,400	2,802	144	948	154	2,502	2,601	2,361	2,088
3	Farms reporting land needing drainage	1,448	1,809	181	403	209	1,703	1,959	1,363	1,421
4	Farms in drainage and levee districts	130	11	1	15	1	126	283	242	95
	LAND AND FARM AREA.									
5	Approximate land area of the county ... acres	285,440	259,840	263,680	264,320	403,200	356,480	263,040	391,680	259,840
6	All land in farms ... acres	263,830	252,450	193,108	250,348	368,064	333,949	257,685	356,882	245,297
7	Improved land in farms ... acres	227,016	224,192	118,874	199,255	242,079	268,129	207,475	316,979	211,971
8	Woodland in farms ... acres	27,844	24,704	50,215	30,203	67,333	46,371	28,914	30,266	21,674
9	Other unimproved land in farms ... acres	8,970	3,554	24,019	20,890	58,652	19,449	21,296	9,637	11,652
10	Farm land reported as provided with drainage ... acres	176,124	206,702	2,823	40,361	1,795	75,237	144,642	166,778	159,790
11	Farm land reported as needing drainage ... acres	47,715	38,357	2,915	6,152	2,791	38,629	42,420	36,723	33,064
12	Drainage only ... acres	26,382	15,774	1,934	2,409	1,119	18,561	16,919	22,981	12,418
13	Drainage and clearing ... acres	21,333	22,583	981	3,743	1,672	20,068	25,501	13,742	20,646

COUNTY TABLE II.—OPERATING DRAINAGE ENTERPRISES: 1920.

		The State.	Allen.	Ashland.	Ashtabula.	Auglaize.	Champaign.	Clark.	Clinton.	Crawford.
	LAND AREA.									
1	Approximate land area of the state or county ... acres	26,073,600	259,840	269,440	462,720	254,080	269,440	260,480	263,040	261,760
2	All land in operating drainage enterprises ... acres	8,107,204	225,015	9,189	18,962	240,934	156,191	19,505	20,040	145,097
3	Improved land ... acres	6,707,328	175,350	7,867	9,081	[1] 201,399	145,464	13,949	20,040	123,753
4	Per cent of all improved land in farms	36.2	85.3	4.1	3.6	99.1	65.8	6.8	8.6	61.3
5	Timber and cut-over land ... acres	956,894	35,833	264	3,269	32,595	8,113	297	.....	10,543
6	Other unimproved land ... acres	442,982	13,832	1,058	6,612	6,940	2,614	5,259	.....	10,801
7	Swampy or subject to overflow, in enterprises ... acres	247,273	24,724	1,192	1,442	27,753	2,555	784	.....	895
8	Suffering a loss of crops from defective drainage ... acres	141,481	7,857	1,192	394	23,634	2,363	783	.....	186
9	Assessed acreage ...	23,464,812	468,980	13,190	18,962	515,318	210,953	29,754	20,040	152,998
10	Excess over all land in operating enterprises ... acres	15,357,608	243,965	4,001	.....	274,384	54,762	10,249	.....	7,901
	DRAINAGE WORKS.									
	Open ditches:									
11	Completed ... miles	24,984.0	527.3	49.1	48.4	437.6	150.8	65.2	15.4	399.9
12	Additional under construction ... miles	13.4	2.9	.....	.....	.....	1.2	.....	.....	.....
13	Maximum completed in any enterprise ... miles	44.1	10.0	12.6	4.1	23.2	13.2	7.0	6.6	9.3
14	Maximum width at bottom of ditch [2] ... feet	125	12	6	6	12	36	35	4	30
15	Maximum of average depths of outlet ditches [2] ... feet	18.0	8.5	10.0	5.5	12.0	17.0	8.0	7.0	18.0
16	Mean depth of branch ditches [2] ... feet	3.9	3.9	6.2	3.0	4.0	4.7	3.4	5.9	3.7
	Tile drains:									
17	Completed ... miles	9,205.3	161.3	1.4	1.2	346.7	147.4	47.7	27.5	380.3
18	Additional under construction ... miles	8.3	0.6	.....	.....	1.6	1.1	.....	.....	.....
19	Maximum completed in any enterprise ... miles	50.0	4.8	0.5	0.8	16.6	3.9	2.5	3.3	5.0
20	Maximum size of tile [2] ... inches	60	27	9	18	48	32	24	27	30
	Accessory levees and dikes:									
21	Completed ... miles	9.6	.....	.....	.....	.....	.....	1.2	.....	.....
22	Additional under construction ... miles	4.0	.....	.....	.....	.....	.....	.....	.....	.....
	Pumping plants:									
23	Engine capacity ... horsepower	125	.....	.....	.....	.....	.....	.....	.....	.....
24	Pump capacity ... gallons per minute	3,600	.....	.....	.....	.....	.....	.....	.....	.....
25	Area served by pumps ... acres	1,755	.....	.....	.....	.....	.....	.....	.....	.....
26	Area drained by open ditches only [2] ... acres	4,738,114	132,171	8,280	18,779	92,987	70,004	6,860	.....	48,389
27	Length of these ditches ... miles	19,924.4	354.8	48.2	48.2	231.1	96.1	41.6	.....	222.6
28	Average length per acre ... feet	22.2	14.2	30.7	13.6	13.1	7.2	32.0	.....	24.3
29	Area having open ditches and levees [2] ... acres	7,078	.....	.....	.....	.....	.....	1,000	.....	.....
30	Length of these ditches ... miles	11.1	.....	.....	.....	.....	.....	1.5	.....	.....
31	Average length per acre ... feet	8.3	.....	.....	.....	.....	.....	7.9	.....	.....
32	Length of the accessory levees ... miles	6.8	.....	.....	.....	.....	.....	1.2	.....	.....
33	Area drained by tile only [2] ... acres	1,139,856	13,092	209	57	26,825	26,911	4,404	5,871	46,369
34	Length of these tile ... miles	5,274.7	65.9	1.2	0.4	205.7	72.6	23.9	14.4	261.2
35	Average length per acre ... feet	24.4	26.6	30.3	37.1	40.5	14.2	28.7	13.0	29.7
36	Area drained by open ditches and tile [2] ... acres	2,219,770	79,752	700	126	121,122	59,276	7,241	14,169	50,339
37	Length of these drains ... miles	8,933.4	271.4	1.1	1.0	349.1	131.8	45.9	28.5	296.4
38	Average length per acre ... feet	21.2	18.0	8.3	41.9	15.2	11.7	33.5	10.6	31.1
39	Area having open ditches, tile drains, and levees [2] ... acres	2,386	.....	.....	.....	.....	.....	.....	.....	.....
40	Length of these drains ... miles	67.4	.....	.....	.....	.....	.....	.....	.....	.....
41	Average length per acre ... feet	149.2	.....	.....	.....	.....	.....	.....	.....	.....
42	Length of the accessory levees ... miles	6.8	.....	.....	.....	.....	.....	.....	.....	.....
	DEVELOPMENT OF LAND.									
43	Improved land in operating enterprises, 1920 ... acres	6,707,328	175,350	7,867	9,081	[1] 201,399	145,464	13,949	20,040	123,753
44	Improved land prior to drainage ... acres	3,955,220	70,648	4,653	8,121	[3] 159,105	110,542	10,360	18,329	50,488
45	Increase since drainage ... acres	2,752,108	104,702	3,214	960	42,294	34,922	3,589	1,711	73,265
46	Per cent of increase	69.6	148.2	69.1	11.8	26.6	31.6	34.6	9.3	145.1
47	Per cent increase is of all improved land in farms, 1920	14.8	50.9	1.7	0.4	20.8	15.8	1.8	0.7	36.3
48	Timber and cut-over land, 1920 ... acres	956,894	35,833	264	3,269	32,595	8,113	297	.....	10,543
49	Timber and cut-over land prior to drainage ... acres	3,079,180	133,933	1,594	3,319	69,581	13,381	1,929	695	17,859
50	Decrease since drainage ... acres	2,122,286	98,100	1,330	50	36,986	5,268	1,632	695	7,316
51	Per cent of decrease	68.9	73.2	83.4	1.5	53.2	39.4	84.6	100.0	41.0
52	Other unimproved land, 1920 ... acres	442,982	13,832	1,058	6,612	6,940	2,614	5,259	.....	10,801
53	Other unimproved land prior to drainage ... acres	1,072,804	20,434	2,942	7,522	12,248	32,268	7,216	1,016	76,750
54	Decrease since drainage ... acres	629,822	6,602	1,884	910	5,308	29,654	1,957	1,016	65,949
55	Per cent of decrease	58.7	32.3	64.0	12.1	43.3	91.9	27.1	100.0	85.9
56	Swampy or subject to overflow, 1920 ... acres	247,273	24,724	1,192	1,442	27,753	2,555	784	.....	895
57	Swampy or subject to overflow prior to drainage ... acres	3,126,885	158,960	4,463	16,610	105,070	54,253	2,663	9,862	81,634
58	Decrease since drainage ... acres	2,879,612	134,236	3,271	15,168	77,317	51,698	1,879	9,862	80,739
59	Per cent of decrease	92.1	84.4	73.3	91.3	73.6	95.3	70.6	100.0	98.9
	CAPITAL INVESTED AND COST PER ACRE.									
60	Total capital invested in and required for completion of operating enterprises ... dollars	30,771,620	600,915	58,700	71,989	1,012,994	533,092	133,225	39,251	632,076
61	Capital invested in these enterprises to Dec. 31, 1919 ... dollars	30,680,145	581,915	58,700	71,989	1,009,034	521,301	133,225	39,251	632,076
62	Additional capital required to complete these enterprises ... dollars	91,475	19,000	.....	.....	3,960	11,791	.....	.....	.....
63	Average cost per acre when completed ... dollars	3.80	2.67	6.39	3.80	4.20	3.41	6.83	1.96	4.36
64	Enterprises constructing open ditches only ... dollars	15,360,631	214,464	56,316	66,544	213,828	235,820	41,344	.....	89,657
65	Average cost per acre when completed ... dollars	3.24	1.62	6.80	3.54	2.30	3.37	6.03	.....	1.85
66	Enterprises constructing open ditches and levees ... dollars	50,080	.....	.....	.....	.....	.....	9,267	.....	.....
67	Average cost per acre when completed ... dollars	7.08	.....	.....	.....	.....	.....	9.27	.....	.....
68	Enterprises constructing tile drains only ... dollars	5,997,698	78,062	897	298	273,796	90,697	28,239	16,073	337,242
69	Average cost per acre when completed ... dollars	5.26	5.96	4.29	5.23	10.21	3.37	6.41	2.74	7.27
70	Enterprises constructing open ditches and tile drains ... dollars	9,285,211	308,389	1,487	5,147	525,370	206,575	54,375	23,178	205,177
71	Average cost per acre when completed ... dollars	4.18	3.87	2.12	40.85	4.34	3.48	7.51	1.64	4.08
72	Enterprises constructing open ditches, tile drains, and levees ... dollars	78,000	.....	.....	.....	.....	.....	.....	.....	.....
73	Average cost per acre when completed ... dollars	32.69	.....	.....	.....	.....	.....	.....	.....	.....
	CROPS.									
	Improved land in enterprises reporting—									
74	Corn as principal crop on drained land ... acres	6,309,143	168,810	.....	.....	201,399	138,719	13,915	20,040	114,594
75	Wheat as principal crop on drained land ... acres	248,186	6,351	.....	.....	.....	1,621	.....	.....	2,445
76	Hay as principal crop on drained land ... acres	126,815	.....	7,867	9,081	.....	.....	.....	.....	5,944
77	Vegetables as principal crop on drained land ... acres	14,833	.....	.....	.....	.....	417	34	.....	.....
78	Oats as principal crop on drained land ... acres	4,741	.....	.....	.....	.....	4,707	.....	.....	.....
79	Other crops as principal ones on drained land ... acres	201	.....	.....	.....	.....	.....	.....	.....	.....
80	Not reporting principal crop on drained land ... acres	3,359	189	.....	.....	.....	.....	.....	.....	770

[1] Office estimate; the figures reported exceed the improved acreage in all farms in the county as determined by the census of agriculture.
[2] When works under construction have been completed.
[3] The figures reported have been reduced by the same acreage as the improved land, 1920.

COUNTY TABLE II.—OPERATING DRAINAGE ENTERPRISES: 1920—Continued.

		Cuyahoga.	Darke.	Defiance.	Delaware.	Erie.	Fairfield.	Fayette.	Franklin.	Fulton.
	LAND AREA.									
1	Approximate land area of the county ... acres	296,320	375,040	259,200	284,800	163,840	316,800	264,320	330,880	259,200
2	All land in operating drainage enterprises ... acres	8,519	346,125	250,267	272,530	102,251	5,655	96,478	33,045	257,047
3	Improved land ... acres	6,284	[1] 314,643	[1] 194,430	[1] 227,865	99,804	5,405	89,195	25,121	[1] 208,640
4	Per cent of all improved land in farms	5.5	95.2	99.4	99.3	85.2	2.0	37.9	9.5	99.1
5	Timber and cut-over land ... acres	496	31,482	47,301	40,597	644	250	7,283	1,329	47,594
6	Other unimproved land ... acres	1,739	.....	8,536	4,068	1,803	.....	.....	6,595	813
7	Swampy or subject to overflow, in enterprises ... acres	240	4,353	2,433	2,591	1,696	.....	1,777	512	3,191
8	Suffering a loss of crops from defective drainage ... acres	90	4,365	2,405	2,567	.....	.....	1,590	452	3,191
9	Assessed acreage	12,234	842,868	843,361	426,090	149,381	5,655	96,478	45,051	1,513,486
10	Excess over all land in operating enterprises ... acres	3,715	496,743	593,094	153,560	47,130	.....	.....	12,006	1,256,439
	DRAINAGE WORKS.									
	Open ditches:									
11	Completed ... miles	54.4	534.0	1,075.2	249.3	274.2	14.7	48.4	67.3	1,616.7
12	Additional under construction ... miles	1.1	.....	.....	.....	.....	.....	.....	0.3	.....
13	Maximum completed in any enterprise ... miles	11.0	15.0	28.1	14.5	11.0	8.0	9.7	5.0	20.2
14	Maximum width at bottom of ditch [2] ... feet	16	60	16	10	20	65	6	50	25
15	Maximum of average depths of outlet ditches [2] ... feet	4.5	10.0	7.4	6.0	12.0	9.0	8.0	5.5	8.5
16	Mean depth of branch ditches [2] ... feet	3.0	4.6	3.3	3.0	3.3	6.0	.....	3.0	4.0
	Tile drains:									
17	Completed ... miles	.....	559.5	104.5	371.7	36.6	1.4	220.1	39.9	244.6
18	Additional under construction ... miles	1.3	.....	.....	0.8	.....	.....	.....	.....	.....
19	Maximum completed in any enterprise ... miles	.....	5.3	10.0	6.8	2.4	1.0	7.2	2.6	7.1
20	Maximum size of tile [2] ... inches	.....	24	30	30	18	15	24	48	20
	Accessory levees and dikes:									
21	Completed ... miles	.....	.....	.....	.....	.....	.....	.....	.....	.....
22	Additional under construction ... miles	.....	.....	.....	.....	.....	.....	.....	.....	.....
	Pumping plants:									
23	Engine capacity ... horsepower	.....	.....	.....	.....	.....	.....	.....	.....	.....
24	Pump capacity ... gallons per minute	.....	.....	.....	.....	.....	.....	.....	.....	.....
25	Area served by pumps ... acres	.....	.....	.....	.....	.....	.....	.....	.....	.....
26	Area drained by open ditches only [2] ... acres	3,219	113,654	235,135	62,131	86,487	4,560	8,615	21,284	194,713
27	Length of these ditches ... miles	53.8	338.6	867.7	137.3	245.5	14.7	20.5	64.2	1,248.1
28	Average length per acre ... feet	34.6	15.7	19.5	11.7	15.0	17.0	12.6	15.9	33.8
29	Area having open ditches and levees [2] ... acres	.....	.....	.....	.....	.....	.....	.....	.....	.....
30	Length of these ditches ... miles	.....	.....	.....	.....	.....	.....	.....	.....	.....
31	Average length per acre ... feet	.....	.....	.....	.....	.....	.....	.....	.....	.....
32	Length of the accessory levees ... miles	.....	.....	.....	.....	.....	.....	.....	.....	.....
33	Area drained by tile only [2] ... acres	.....	56,860	([3])	70,358	5,481	1,095	58,822	9,394	7,893
34	Length of these tile ... miles	.....	277.3	19.9	180.4	20.7	1.4	178.9	32.2	104.7
35	Average length per acre ... feet	.....	25.7	.....	13.5	19.9	6.8	16.1	18.1	70.0
36	Area drained by open ditches and tile [2] ... acres	300	175,611	[4] 15,132	140,041	10,283	.....	29,041	2,367	54,441
37	Length of these drains ... miles	3.0	477.6	292.1	304.1	44.6	.....	69.1	11.1	508.5
38	Average length per acre ... feet	52.8	14.4	.....	11.5	22.9	.....	12.6	24.8	49.3
39	Area having open ditches, tile drains, and levees [2] ... acres	.....	.....	.....	.....	.....	.....	.....	.....	.....
40	Length of these drains ... miles	.....	.....	.....	.....	.....	.....	.....	.....	.....
41	Average length per acre ... feet	.....	.....	.....	.....	.....	.....	.....	.....	.....
42	Length of the accessory levees ... miles	.....	.....	.....	.....	.....	.....	.....	.....	.....
	DEVELOPMENT OF LAND.									
43	Improved land in operating enterprises, 1920 ... acres	6,284	[1] 314,643	[1] 194,430	[1] 227,865	99,804	5,405	89,195	25,121	[1] 208,640
44	Improved land prior to drainage ... acres	4,170	[5] 221,459	[5] 68,402	[5] 140,154	80,939	2,901	82,502	19,968	[5] 118,380
45	Increase since drainage ... acres	2,114	93,184	126,028	87,711	18,865	2,504	6,693	5,153	90,260
46	Per cent of increase	50.7	42.1	184.2	62.6	23.3	86.3	8.1	25.8	76.2
47	Per cent increase is of all improved land in farms, 1920	1.9	28.2	64.4	38.2	16.1	0.9	2.8	1.9	42.9
48	Timber and cut-over land, 1920 ... acres	496	31,482	47,301	40,597	644	250	7,283	1,329	47,594
49	Timber and cut-over land prior to drainage ... acres	969	124,666	157,437	119,939	7,597	675	11,801	4,661	124,336
50	Decrease since drainage ... acres	473	93,184	110,136	79,342	6,953	425	4,518	3,332	76,742
51	Per cent of decrease	48.8	74.7	70.0	66.2	91.5	63.0	38.3	71.5	61.7
52	Other unimproved land, 1920 ... acres	1,739	.....	8,536	4,068	1,803	.....	.....	6,595	813
53	Other unimproved land prior to drainage ... acres	3,380	.....	24,428	12,437	13,715	2,079	2,175	8,416	14,331
54	Decrease since drainage ... acres	1,641	.....	15,892	8,369	11,912	2,079	2,175	1,821	13,518
55	Per cent of decrease	48.6	.....	65.1	67.3	86.9	100.0	100.0	21.6	94.3
56	Swampy or subject to overflow, 1920 ... acres	240	4,353	2,433	2,591	1,696	.....	1,777	512	3,191
57	Swampy or subject to overflow prior to drainage ... acres	6,135	108,186	42,810	41,220	52,289	2,029	94,303	2,510	55,851
58	Decrease since drainage ... acres	5,895	103,833	40,377	38,629	50,593	2,029	92,526	1,998	52,660
59	Per cent of decrease	96.1	96.0	94.3	93.7	96.8	100.0	98.1	79.6	94.3
	CAPITAL INVESTED AND COST PER ACRE.									
60	Total capital invested in and required for completion of operating enterprises ... dollars	64,872	2,000,095	651,468	617,685	250,199	99,364	274,691	120,982	1,012,672
61	Capital invested in these enterprises to Dec. 31, 1919 ... dollars	53,872	2,000,095	651,468	616,455	250,199	99,364	274,691	120,582	1,012,672
62	Additional capital required to complete these enterprises ... dollars	11,000	.....	.....	1,230	.....	.....	.....	400	.....
63	Average cost per acre when completed ... dollars	7.61	5.78	2.60	2.27	2.45	17.57	2.85	3.66	3.94
64	Enterprises constructing open ditches only ... dollars	50,872	551,942	437,309	100,887	194,438	97,083	7,428	61,698	576,044
65	Average cost per acre when completed ... dollars	6.19	4.86	1.86	1.62	2.25	21.29	0.86	2.90	2.96
66	Enterprises constructing open ditches and levees ... dollars	.....	.....	.....	.....	.....	.....	.....	.....	.....
67	Average cost per acre when completed ... dollars	.....	.....	.....	.....	.....	.....	.....	.....	.....
68	Enterprises constructing tile drains only ... dollars	.....	450,495	19,457	167,703	21,283	2,281	167,405	44,990	102,030
69	Average cost per acre when completed ... dollars	.....	7.92	.....	2.38	3.88	2.08	2.85	4.79	12.93
70	Enterprises constructing open ditches and tile drains ... dollars	14,000	997,658	194,702	349,095	34,478	.....	99,858	14,294	334,598
71	Average cost per acre when completed ... dollars	46.67	5.68	.....	2.49	3.35	.....	3.44	6.04	6.15
72	Enterprises constructing open ditches, tile drains, and levees ... dollars	.....	.....	.....	.....	.....	.....	.....	.....	.....
73	Average cost per acre when completed ... dollars	.....	.....	.....	.....	.....	.....	.....	.....	.....
	CROPS.									
	Improved land in enterprises reporting—									
74	Corn as principal crop on drained land ... acres	.....	314,643	194,430	227,865	99,783	5,405	89,195	24,679	208,640
75	Wheat as principal crop on drained land ... acres	.....	.....	.....	.....	21	.....	.....	.....	.....
76	Hay as principal crop on drained land ... acres	6,284	.....	.....	.....	.....	.....	.....	67	.....
77	Vegetables as principal crop on drained land ... acres	.....	.....	.....	.....	.....	.....	.....	375	.....
78	Oats as principal crop on drained land ... acres	.....	.....	.....	.....	.....	.....	.....	.....	.....
79	Other crops as principal ones on drained land ... acres	.....	.....	.....	.....	.....	.....	.....	.....	.....
80	Not reporting principal crop on drained land ... acres	.....	.....	.....	.....	.....	.....	.....	.....	.....

[1] Office estimate; the figures reported exceed the improved acreage in all farms in the county as determined by the census of agriculture.
[2] When works under construction have been completed.
[3] Area reported under "open ditches and tile."
[4] Additional area reported under "open ditches only."
[5] The figures reported have been reduced by the same acreage as the improved land, 1920.

COUNTY TABLE II.—OPERATING DRAINAGE ENTERPRISES: 1920—Continued.

		Greene.	Hancock.	Hardin.	Henry.	Huron.	Licking.	Logan.	Lorain.	Lucas.
	LAND AREA.									
1	Approximate land area of the county ... acres	265,600	342,400	302,720	264,960	316,160	428,160	288,640	318,080	218,880
2	All land in operating drainage enterprises ... acres	46,685	341,627	299,610	262,707	92,411	19,305	175,061	113,761	205,244
3	Improved land ... acres	43,660	[1] 270,205	[1] 245,442	[1] 220,591	90,575	16,987	172,258	64,001	[1] 124,644
4	Per cent of all improved land in farms	20.4	99.1	99.9	99.1	41.0	5.0	77.6	30.6	98.2
5	Timber and cut-over land ... acres	2,232	35,919	36,639	42,116	839	1,050	2,539	14,443	61,776
6	Other unimproved land ... acres	793	35,503	17,529	.....	997	1,268	264	35,317	18,824
7	Swampy or subject to overflow, in enterprises ... acres	832	26,906	5,311	32	316	2,162	1,246	4,281	13,877
8	Suffering a loss of crops from defective drainage ... acres	772	18	244	.....	111	2,162	1,175	133	13,863
9	Assessed acreage	97,825	2,060,025	891,290	1,963,587	92,471	23,809	268,271	160,827	589,405
10	Excess over all land in operating enterprises ... acres	51,140	1,718,398	591,680	1,700,880	60	4,504	93,210	47,066	384,161
	DRAINAGE WORKS.									
	Open ditches:									
11	Completed ... miles	76.4	969.1	537.9	2,109.1	249.3	17.2	393.8	731.0	569.1
12	Additional under construction ... miles	.....	.....	.....	1.0	.....	.....	0.5	.....	.....
13	Maximum completed in any enterprise ... miles	7.7	12.9	19.4	30.0	10.6	2.9	10.8	44.1	30.0
14	Maximum width at bottom of ditch [2] ... feet	18	12	36	20	30	5	20	20	40
15	Maximum of average depths of outlet ditches [2] ... feet	8.0	8.3	14.0	8.0	10.0	4.0	15.0	6.0	10.0
16	Mean depth of branch ditches [2] ... feet	.....	4.3	4.2	3.9	3.5	3.0	4.1	3.1	5.3
	Tile drains:									
17	Completed ... miles	39.1	627.2	588.1	22.5	107.9	40.4	470.8	22.0	68.7
18	Additional under construction ... miles	.....	.....	.....	.....	.....	.....	0.7	.....	.....
19	Maximum completed in any enterprise ... miles	3.7	5.8	9.0	3.0	3.0	3.0	7.0	2.6	50.0
20	Maximum size of tile [2] ... inches	24	27	24	42	24	28	30	24	60
	Accessory levees and dikes:									
21	Completed ... miles	.....	.....	.....	.....	.....	.....	0.8	.....	6.8
22	Additional under construction ... miles	.....	.....	.....	.....	.....	.....	.....	.....	.....
	Pumping plants:									
23	Engine capacity ... horsepower	.....	.....	.....	.....	.....	.....	.....	.....	100
24	Pump capacity ... gallons per minute	.....	.....	.....	.....	.....	.....	.....	.....	3,100
25	Area served by pumps ... acres	.....	.....	.....	.....	.....	.....	.....	.....	1,500
26	Area drained by open ditches only [2] ... acres	23,121	195,310	191,531	260,187	40,595	7,702	72,675	108,999	200,823
27	Length of these ditches ... miles	69.1	567.5	326.5	2,074.7	155.9	11.7	229.8	703.6	554.8
28	Average length per acre ... feet	15.8	15.3	9.0	42.1	20.3	8.0	16.7	34.1	14.6
29	Area having open ditches and levees [2] ... acres	.....	.....	.....	.....	.....	.....	1,612	.....	.....
30	Length of these ditches ... miles	.....	.....	.....	.....	.....	.....	4.3	.....	.....
31	Average length per acre ... feet	.....	.....	.....	.....	.....	.....	14.1	.....	.....
32	Length of the accessory levees ... miles	.....	.....	.....	.....	.....	.....	0.8	.....	.....
33	Area drained by tile only [2] ... acres	12,768	[3] 10,003	24,812	[3] 490	11,733	6,942	47,677	1,244	512
34	Length of these tile ... miles	24.2	362.2	333.6	10.7	45.4	32.4	275.0	11.3	3.1
35	Average length per acre ... feet	10.0	.....	71.0	.....	20.4	24.6	30.5	48.0	32.0
36	Area drained by open ditches and tile [2] ... acres	10,796	136,314	83,267	[3] 2,030	40,083	4,661	53,097	3,518	1,523
37	Length of these drains ... miles	22.2	666.6	465.9	47.2	155.9	13.5	356.7	38.1	12.5
38	Average length per acre ... feet	10.9	25.8	29.5	.....	20.5	15.3	35.5	57.2	43.3
39	Area having open ditches, tile drains, and levees [2] ... acres	.....	.....	.....	.....	.....	.....	.....	.....	2,386
40	Length of these drains ... miles	.....	.....	.....	.....	.....	.....	.....	.....	67.4
41	Average length per acre ... feet	.....	.....	.....	.....	.....	.....	.....	.....	149.2
42	Length of the accessory levees ... miles	.....	.....	.....	.....	.....	.....	.....	.....	6.8
	DEVELOPMENT OF LAND.									
43	Improved land in operating enterprises, 1920 ... acres	43,660	[1] 270,205	[1] 245,442	[1] 220,591	90,575	16,987	172,258	64,001	[1] 124,644
44	Improved land prior to drainage ... acres	42,577	[4] 26,157	[4] 167,419	[4] 92,153	67,597	9,198	67,331	28,483	[4] 51,993
45	Increase since drainage ... acres	1,083	244,048	78,023	128,438	22,978	7,789	104,927	35,518	72,651
46	Per cent of increase	2.5	933.0	46.6	139.4	34.0	84.7	155.8	124.7	139.7
47	Per cent increase is of all improved land in farms, 1920	0.5	89.5	31.7	57.7	10.4	2.3	47.3	17.0	57.2
48	Timber and cut-over land, 1920 ... acres	2,232	35,919	36,639	42,116	839	1,050	2,539	14,443	61,776
49	Timber and cut-over land prior to drainage ... acres	2,881	276,776	102,937	169,599	9,835	4,804	107,155	26,100	122,902
50	Decrease since drainage ... acres	649	240,857	66,298	127,483	8,996	3,754	104,616	11,657	61,126
51	Per cent of decrease	22.5	87.0	64.4	75.2	91.5	78.1	97.6	44.7	49.7
52	Other unimproved land, 1920 ... acres	793	35,503	17,529	.....	997	1,268	264	35,317	18,824
53	Other unimproved land prior to drainage ... acres	1,227	38,694	29,254	955	14,979	5,303	575	59,178	30,349
54	Decrease since drainage ... acres	434	3,191	11,725	955	13,982	4,035	311	23,861	11,525
55	Per cent of decrease	35.4	8.2	40.1	100.0	93.3	76.1	54.1	40.3	38.0
56	Swampy or subject to overflow, 1920 ... acres	832	26,906	5,311	32	316	2,162	1,246	4,281	13,877
57	Swampy or subject to overflow prior to drainage ... acres	3,286	289,937	103,239	44,000	36,469	9,712	35,739	113,217	46,249
58	Decrease since drainage ... acres	2,454	263,031	97,928	43,968	36,153	7,550	34,493	108,936	32,372
59	Per cent of decrease	74.7	90.7	94.9	99.9	99.1	77.7	96.5	96.2	70.0
	CAPITAL INVESTED AND COST PER ACRE.									
60	Total capital invested in and required for completion of operating enterprises ... dollars	114,190	1,527,173	1,128,506	1,799,959	335,825	75,749	874,267	456,376	565,851
61	Capital invested in these enterprises to Dec. 31, 1919 ... dollars	114,190	1,527,173	1,128,506	1,799,149	335,825	75,749	873,048	456,376	565,851
62	Additional capital required to complete these enterprises ... dollars	.....	.....	.....	810	.....	.....	1,219	.....	.....
63	Average cost per acre when completed ... dollars	2.45	4.47	3.77	6.85	3.63	3.92	4.99	4.01	2.76
64	Enterprises constructing open ditches only ... dollars	51,998	494,289	411,310	1,736,764	149,516	8,226	270,219	393,914	467,714
65	Average cost per acre when completed ... dollars	2.25	2.53	2.15	6.68	3.68	1.07	3.72	3.61	2.33
66	Enterprises constructing open ditches and levees ... dollars	.....	.....	.....	.....	.....	.....	3,195	.....	.....
67	Average cost per acre when completed ... dollars	.....	.....	.....	.....	.....	.....	1.98	.....	.....
68	Enterprises constructing tile drains only ... dollars	35,674	402,999	298,113	14,736	39,392	46,899	285,785	22,627	4,387
69	Average cost per acre when completed ... dollars	2.79	.....	12.01	.....	3.36	6.76	5.99	18.19	3.57
70	Enterprises constructing open ditches and tile drains ... dollars	26,518	629,885	419,083	48,459	146,917	20,624	315,068	39,835	15,750
71	Average cost per acre when completed ... dollars	2.46	4.62	5.03	.....	3.67	4.42	5.93	11.32	10.34
72	Enterprises constructing open ditches, tile drains, and levees ... dollars	.....	.....	.....	.....	.....	.....	.....	.....	78,000
73	Average cost per acre when completed ... dollars	.....	.....	.....	.....	.....	.....	.....	.....	32.69
	CROPS.									
	Improved land in enterprises reporting—									
74	Corn as principal crop on drained land ... acres	43,660	269,708	242,003	220,591	89,647	16,987	172,258	1,670	122,058
75	Wheat as principal crop on drained land ... acres	.....	.....	2,962	.....	82	.....	.....	3,600	.....
76	Hay as principal crop on drained land ... acres	.....	.....	.....	.....	846	.....	.....	58,731	.....
77	Vegetables as principal crop on drained land ... acres	.....	.....	.....	.....	.....	.....	.....	.....	2,586
78	Oats as principal crop on drained land ... acres	.....	.....	.....	.....	.....	.....	.....	.....	.....
79	Other crops as principal ones on drained land ... acres	.....	.....	.....	.....	.....	.....	.....	.....	.....
80	Not reporting principal crop on drained land ... acres	.....	497	477	.....	.....	.....	.....	.....	.....

[1] Office estimate; the figures reported exceed the improved acreage in all farms in the county as determined by the census of agriculture.
[2] When works under construction have been completed.
[3] Additional area reported under "open ditches only."
[4] The figures reported have been reduced by the same acreage as the improved land, 1920.

COUNTY TABLE II.—OPERATING DRAINAGE ENTERPRISES: 1920—Continued.

		Madison.	Marion.	Medina.	Mercer.	Miami.	Montgomery.	Morrow.	Ottawa.	Paulding.
	LAND AREA.									
1	Approximate land area of the county ... acres	318,080	261,760	278,400	288,000	261,120	291,200	257,920	172,800	264,320
2	All land in operating drainage enterprises ... acres	236,431	237,580	17,859	250,853	225,720	10,482	111,111	154,402	262,911
3	Improved land ... acres	214,306	174,142	10,753	[1] 222,988	202,613	9,308	97,763	[1] 110,177	[1] 219,885
4	Per cent of all improved land in farms	82.1	80.3	6.0	94.2	93.0	4.2	52.2	94.0	99.5
5	Timber and cut-over land ... acres	14,528	24,142	1,729	27,865	668	776	5,913	40,240	41,012
6	Other unimproved land ... acres	7,597	39,296	5,377	.....	22,439	398	7,435	3,985	2,014
7	Swampy or subject to overflow, in enterprises ... acres	15	5,057	130	5,619	536	152	7,454	690	8,230
8	Suffering a loss of crops from defective drainage ... acres	64	4,828	109	5,359	28	84	5,820	.....	4,923
9	Assessed acreage	252,359	465,385	19,544	515,191	281,021	11,008	325,012	441,699	1,131,331
10	Excess over all land in operating enterprises ... acres	15,928	227,805	1,685	264,338	55,301	526	213,901	287,297	868,420
	DRAINAGE WORKS.									
	Open ditches:									
11	Completed ... miles	261.8	407.7	44.5	569.6	153.3	10.5	104.6	652.8	1,551.8
12	Additional under construction ... miles	.....	.....	.....	.....	.....	.....	.....	.....	.....
13	Maximum completed in any enterprise ... miles	10.0	10.7	4.6	33.3	8.5	3.8	9.2	19.6	21.0
14	Maximum width at bottom of ditch [2] ... feet	12	12	24	125	18	13	9	40	15
15	Maximum of average depths of outlet ditches [2] ... feet	7.0	12.0	10.0	13.9	7.0	7.0	8.0	8.1	11.0
16	Mean depth of branch ditches [2] ... feet	3.6	3.0	3.0	4.3	3.9	.....	3.3	4.4	4.1
	Tile drains:									
17	Completed ... miles	515.5	488.3	0.8	190.4	490.3	27.3	138.1	4.0	78.7
18	Additional under construction ... miles	.....	.....	.....	.....	.....	.....	.....	.....	.....
19	Maximum completed in any enterprise ... miles	16.5	11.2	0.3	4.0	6.3	2.4	4.4	1.4	3.4
20	Maximum size of tile [2] ... inches	24	27	8	42	42	27	24	12	30
	Accessory levees and dikes:									
21	Completed ... miles	.....	.....	.....	.....	.....	.....	.....	0.3	.....
22	Additional under construction ... miles	.....	.....	.....	.....	.....	.....	.....	.....	.....
	Pumping plants:									
23	Engine capacity ... horsepower	.....	.....	.....	.....	.....	.....	.....	25	.....
24	Pump capacity ... gallons per minute	.....	.....	.....	.....	.....	.....	.....	500	.....
25	Area served by pumps ... acres	.....	.....	.....	.....	.....	.....	.....	255	.....
26	Area drained by open ditches only [2] ... acres	37,532	58,752	17,648	148,960	79,100	4,359	26,349	153,255	248,130
27	Length of these ditches ... miles	101.7	141.4	42.8	431.7	86.0	10.5	42.7	650.6	1,465.4
28	Average length per acre ... feet	14.3	12.7	12.8	15.3	5.7	12.7	8.6	22.4	31.2
29	Area having open ditches and levees [2] ... acres	.....	.....	.....	.....	.....	.....	.....	350	.....
30	Length of these ditches ... miles	.....	.....	.....	.....	.....	.....	.....	0.5	.....
31	Average length per acre ... feet	.....	.....	.....	.....	.....	.....	.....	7.5	.....
32	Length of the accessory levees ... miles	.....	.....	.....	.....	.....	.....	.....	0.3	.....
33	Area drained by tile only [2] ... acres	74,759	60,405	20	36,606	78,368	6,123	25,079	227	[3] 330
34	Length of these tile ... miles	250.9	288.0	0.3	123.0	337.8	27.3	66.8	1.9	39.3
35	Average length per acre ... feet	17.7	25.2	79.2	17.7	22.8	23.5	14.1	44.2	.....
36	Area drained by open ditches and tile [2] ... acres	124,140	118,423	191	65,287	68,252	.....	59,683	570	14,451
37	Length of these drains ... miles	424.7	466.6	2.2	205.3	219.8	.....	133.2	3.8	125.8
38	Average length per acre ... feet	18.1	20.8	60.8	16.6	17.0	.....	11.8	35.2	46.0
39	Area having open ditches, tile drains, and levees [2] ... acres	.....	.....	.....	.....	.....	.....	.....	.....	.....
40	Length of these drains ... miles	.....	.....	.....	.....	.....	.....	.....	.....	.....
41	Average length per acre ... feet	.....	.....	.....	.....	.....	.....	.....	.....	.....
42	Length of the accessory levees ... miles	.....	.....	.....	.....	.....	.....	.....	.....	.....
	DEVELOPMENT OF LAND.									
43	Improved land in operating enterprises, 1920 ... acres	214,306	174,142	10,753	[1] 222,988	202,613	9,308	97,763	[1] 110,177	[1] 219,885
44	Improved land prior to drainage ... acres	120,773	98,609	7,173	[4] 159,035	200,834	8,829	66,263	[4] 70,297	[4] 75,811
45	Increase since drainage ... acres	93,533	75,533	3,580	63,953	1,779	479	31,500	39,880	144,074
46	Per cent of increase	77.4	76.6	49.9	40.2	0.9	5.4	47.5	56.7	190.0
47	Per cent increase is of all improved land in farms, 1920	35.8	34.8	2.0	27.0	0.8	0.2	16.8	34.0	65.2
48	Timber and cut-over land, 1920 ... acres	14,528	24,142	1,729	27,865	668	776	5,913	40,240	41,012
49	Timber and cut-over land prior to drainage ... acres	68,515	87,721	2,273	91,818	2,015	1,165	18,578	41,025	184,142
50	Decrease since drainage ... acres	53,987	63,579	544	63,953	1,347	389	12,665	785	143,130
51	Per cent of decrease	78.8	72.5	23.9	69.7	66.8	33.4	68.2	1.9	77.7
52	Other unimproved land, 1920 ... acres	7,597	39,296	5,377	.....	22,439	398	7,435	3,985	2,014
53	Other unimproved land prior to drainage ... acres	47,143	51,250	8,413	.....	22,871	488	26,270	43,080	2,958
54	Decrease since drainage ... acres	39,546	11,954	3,036	.....	432	90	18,835	39,095	944
55	Per cent of decrease	83.9	23.3	36.1	.....	1.9	18.4	71.7	90.7	31.9
56	Swampy or subject to overflow, 1920 ... acres	15	5,057	130	5,619	536	152	7,454	690	8,230
57	Swampy or subject to overflow prior to drainage ... acres	94,970	45,730	15,819	65,502	8,994	793	29,205	69,491	94,289
58	Decrease since drainage ... acres	94,955	40,673	15,689	59,883	8,458	641	21,751	68,801	86,059
59	Per cent of decrease	100.0	88.9	99.2	91.4	94.0	80.8	74.5	99.0	91.3
	CAPITAL INVESTED AND COST PER ACRE.									
60	Total capital invested in and required for completion of operating enterprises ... dollars	686,563	706,480	65,430	898,792	884,625	54,685	224,268	441,719	1,037,071
61	Capital invested in these enterprises to Dec. 31, 1919 ... dollars	686,563	706,480	65,430	898,792	884,625	54,685	224,268	441,719	1,037,071
62	Additional capital required to complete these enterprises ... dollars	.....	.....	.....	.....	.....	.....	.....	.....	.....
63	Average cost per acre when completed ... dollars	2.90	2.97	3.66	3.58	3.92	5.22	2.02	2.86	3.94
64	Enterprises constructing open ditches only ... dollars	62,355	87,765	63,560	501,455	128,729	9,535	24,304	433,240	910,592
65	Average cost per acre when completed ... dollars	1.66	1.49	3.60	3.37	1.63	2.19	0.92	2.83	3.67
66	Enterprises constructing open ditches and levees ... dollars	.....	.....	.....	.....	.....	.....	.....	5,600	.....
67	Average cost per acre when completed ... dollars	.....	.....	.....	.....	.....	.....	.....	16.00	.....
68	Enterprises constructing tile drains only ... dollars	248,930	252,804	392	161,235	460,957	45,150	70,389	771	43,844
69	Average cost per acre when completed ... dollars	3.33	4.19	19.60	4.40	5.88	7.37	2.81	3.40	.....
70	Enterprises constructing open ditches and tile drains ... dollars	375,278	365,821	1,478	236,102	294,939	.....	129,575	2,108	82,635
71	Average cost per acre when completed ... dollars	3.02	3.09	7.74	3.62	4.32	.....	2.17	3.70	5.72
72	Enterprises constructing open ditches, tile drains, and levees ... dollars	.....	.....	.....	.....	.....	.....	.....	.....	.....
73	Average cost per acre when completed ... dollars	.....	.....	.....	.....	.....	.....	.....	.....	.....
	CROPS.									
	Improved land in enterprises reporting—									
74	Corn as principal crop on drained land ... acres	210,722	174,142	.....	222,988	202,399	9,308	97,763	14,877	219,187
75	Wheat as principal crop on drained land ... acres	3,584	.....	435	.....	.....	.....	.....	95,117	.....
76	Hay as principal crop on drained land ... acres	.....	.....	10,318	.....	.....	.....	.....	171	.....
77	Vegetables as principal crop on drained land ... acres	.....	.....	.....	.....	.....	.....	.....	.....	.....
78	Oats as principal crop on drained land ... acres	.....	.....	.....	.....	34	.....	.....	.....	.....
79	Other crops as principal ones on drained land ... acres	.....	.....	.....	.....	.....	.....	.....	12	.....
80	Not reporting principal crop on drained land ... acres	.....	.....	.....	.....	180	.....	.....	.....	698

[1] Office estimate; the figures reported exceed the improved acreage in all farms in the county as determined by the census of agriculture.
[2] When works under construction have been completed.
[3] Additional area reported under "open ditches only."
[4] The figures reported have been reduced by the same acreage as the improved land, 1920.

COUNTY TABLE II.—OPERATING DRAINAGE ENTERPRISES: 1920—Continued.

		Pickaway.	Portage.	Preble.	Putnam.	Richland.	Sandusky.	Seneca.	Shelby.	Stark.
	LAND AREA.									
1	Approximate land area of the county ... acres	313,600	333,440	266,240	308,480	321,920	264,320	352,000	264,320	362,240
2	All land in operating drainage enterprises ... acres	24,101	10,274	110,615	308,374	22,763	250,307	327,618	247,498	14,639
3	Improved land ... acres	20,680	2,508	106,606	253,803	18,411	186,005	[1] 273,028	[1] 207,043	8,621
4	Per cent of all improved land in farms	7.3	1.4	48.9	97.7	7.9	91.9	97.6	98.4	3.3
5	Timber and cut-over land ... acres	1,534	1,317	4,009	39,510	2,555	25,976	37,759	28,987	39
6	Other unimproved land ... acres	1,887	6,449	.....	15,061	1,797	38,326	16,831	11,468	5,979
7	Swampy or subject to overflow, in enterprises ... acres	2,049	2,381	4,105	34,614	1,620	1,126	1,940	5,208	667
8	Suffering a loss of crops from defective drainage ... acres	1,240	.....	4,068	4,520	1,175	150	700	4,327	573
9	Assessed acreage	32,095	11,836	119,570	1,598,583	35,190	508,883	423,775	369,776	18,966
10	Excess over all land in operating enterprises ... acres	7,994	1,562	8,955	1,290,209	12,427	258,576	96,157	122,278	4,327
	DRAINAGE WORKS.									
	Open ditches:									
11	Completed ... miles	32.1	84.8	48.4	1,339.9	53.9	851.2	775.3	357.3	167.9
12	Additional under construction ... miles	.....	.....	.....	.....	1.9	.....	.....	2.7	.....
13	Maximum completed in any enterprise ... miles	12.4	9.6	5.2	13.8	5.1	17.2	12.0	13.2	14.9
14	Maximum width at bottom of ditch [2] ... feet	18	12	10	30	30	40	30	18	12
15	Maximum of average depths of outlet ditches [2] ... feet	5.0	8.0	6.5	10.0	8.0	8.5	8.1	10.0	8.0
16	Mean depth of branch ditches [2] ... feet	.....	4.0	3.7	3.9	3.3	3.3	3.5	.....	4.0
	Tile drains:									
17	Completed ... miles	37.5	0.2	464.0	229.3	24.5	31.8	148.9	312.5	11.3
18	Additional under construction ... miles	.....	.....	.....	.....	1.6	.....	.....	.....	.....
19	Maximum completed in any enterprise ... miles	9.1	0.2	4.1	4.0	3.4	1.6	6.0	6.1	1.9
20	Maximum size of tile [2] ... inches	20	8	27	27	30	30	24	34	30
	Accessory levees and dikes:									
21	Completed ... miles	.....	.....	.....	.....	.....	.....	.....	.....	.....
22	Additional under construction ... miles	.....	.....	.....	.....	.....	.....	.....	4.0	.....
	Pumping plants:									
23	Engine capacity ... horsepower	.....	.....	.....	.....	.....	.....	.....	.....	.....
24	Pump capacity ... gallons per minute	.....	.....	.....	.....	.....	.....	.....	.....	.....
25	Area served by pumps ... acres	.....	.....	.....	.....	.....	.....	.....	.....	.....
26	Area drained by open ditches only [2] ... acres	13,299	9,725	10,256	245,239	11,955	230,389	203,074	84,351	9,800
27	Length of these ditches ... miles	28.5	79.7	12.1	1,169.2	49.6	806.4	629.4	235.5	108.8
28	Average length per acre ... feet	11.3	43.3	6.2	25.2	21.9	18.5	16.4	14.7	58.6
29	Area having open ditches and levees [2] ... acres	.....	.....	.....	.....	.....	.....	.....	2,500	.....
30	Length of these ditches ... miles	.....	.....	.....	.....	.....	.....	.....	4.0	.....
31	Average length per acre ... feet	.....	.....	.....	.....	.....	.....	.....	8.4	.....
32	Length of the accessory levees ... miles	.....	.....	.....	.....	.....	.....	.....	4.0	.....
33	Area drained by tile only [2] ... acres	9,254	.....	72,020	17,185	5,547	3,322	44,047	63,100	274
34	Length of these tile ... miles	33.4	.....	392.6	120.6	13.4	18.0	85.3	194.6	2.4
35	Average length per acre ... feet	19.1	.....	28.8	37.1	12.8	28.6	10.2	16.3	46.2
36	Area drained by open ditches and tile [2] ... acres	1,548	549	28,339	45,950	5,261	16,596	80,497	97,547	4,565
37	Length of these drains ... miles	7.7	5.3	107.7	279.4	18.9	58.6	209.5	238.4	68.0
38	Average length per acre ... feet	26.3	51.0	20.1	32.1	19.0	18.6	13.7	12.9	78.7
39	Area having open ditches, tile drains, and levees [2] ... acres	.....	.....	.....	.....	.....	.....	.....	.....	.....
40	Length of these drains ... miles	.....	.....	.....	.....	.....	.....	.....	.....	.....
41	Average length per acre ... feet	.....	.....	.....	.....	.....	.....	.....	.....	.....
42	Length of the accessory levees ... miles	.....	.....	.....	.....	.....	.....	.....	.....	.....
	DEVELOPMENT OF LAND.									
43	Improved land in operating enterprises, 1920 ... acres	20,680	2,508	106,606	253,803	18,411	186,005	[1] 273,028	[1] 207,043	8,621
44	Improved land prior to drainage ... acres	14,873	255	82,481	53,477	12,371	121,434	[3] 216,228	[3] 180,704	315
45	Increase since drainage ... acres	5,807	2,253	24,125	200,326	6,040	64,571	56,800	26,339	8,306
46	Per cent of increase [4]	39.0	883.5	29.2	374.6	48.8	53.2	26.3	14.6	.....
47	Per cent increase is of all improved land in farms, 1920	2.0	1.2	11.1	77.1	2.6	31.9	20.3	12.5	3.1
48	Timber and cut-over land, 1920 ... acres	1,534	1,317	4,009	39,510	2,555	25,976	37,759	28,087	39
49	Timber and cut-over land prior to drainage ... acres	4,037	1,539	28,134	236,623	4,290	50,358	42,009	47,516	1,252
50	Decrease since drainage ... acres	2,503	222	24,125	197,113	1,735	24,382	4,250	18,529	1,213
51	Per cent of decrease	62.0	14.4	85.8	83.3	40.4	48.4	10.1	39.0	96.9
52	Other unimproved land, 1920 ... acres	1,887	6,449	.....	15,061	1,797	38,326	16,831	11,468	5,979
53	Other unimproved land prior to drainage ... acres	5,191	8,480	.....	18,274	6,102	78,515	69,381	19,278	13,072
54	Decrease since drainage ... acres	3,304	2,031	.....	3,213	4,305	40,189	52,550	7,810	7,093
55	Per cent of decrease	63.6	24.0	.....	17.6	70.6	51.2	75.7	40.5	54.3
56	Swampy or subject to overflow, 1920 ... acres	2,049	2,381	4,105	34,614	1,620	1,126	1,940	5,208	667
57	Swampy or subject to overflow prior to drainage ... acres	8,695	8,781	44,377	245,587	6,690	220,912	145,734	9,874	13,986
58	Decrease since drainage ... acres	6,646	6,400	40,272	210,973	5,070	219,786	143,794	4,666	13,319
59	Per cent of decrease	76.4	72.9	90.7	85.9	75.8	99.5	98.7	47.3	95.2
	CAPITAL INVESTED AND COST PER ACRE.									
60	Total capital invested in and required for completion of operating enterprises ... dollars	69,721	89,474	541,954	1,756,335	127,259	620,742	704,352	853,282	168,044
61	Capital invested in these enterprises to Dec. 31, 1919 ... dollars	69,721	89,474	541,954	1,756,335	117,351	620,742	704,352	828,282	168,044
62	Additional capital required to complete these enterprises ... dollars	.....	.....	.....	.....	9,908	.....	.....	25,000	.....
63	Average cost per acre when completed ... dollars	2.89	8.71	4.90	5.70	5.59	2.48	2.15	3.45	11.48
64	Enterprises constructing open ditches only ... dollars	26,311	83,622	21,383	1,161,772	70,037	540,038	422,385	223,140	83,172
65	Average cost per acre when completed ... dollars	1.98	8.60	2.08	4.74	5.86	2.34	2.08	2.65	8.49
66	Enterprises constructing open ditches and levees ... dollars	.....	.....	.....	.....	.....	.....	.....	30,000	.....
67	Average cost per acre when completed ... dollars	.....	.....	.....	.....	.....	.....	.....	12.00	.....
68	Enterprises constructing tile drains only ... dollars	35,698	.....	375,937	145,204	22,608	20,694	117,781	275,078	8,312
69	Average cost per acre when completed ... dollars	3.86	.....	5.22	8.45	4.08	6.23	2.67	4.36	30.34
70	Enterprises constructing open ditches and tile drains ... dollars	7,712	5,852	144,634	449,359	34,614	60,010	164,186	325,064	76,560
71	Average cost per acre when completed ... dollars	4.98	10.66	5.10	9.78	6.58	3.62	2.04	3.33	16.77
72	Enterprises constructing open ditches, tile drains, and levees ... dollars	.....	.....	.....	.....	.....	.....	.....	.....	.....
73	Average cost per acre when completed ... dollars	.....	.....	.....	.....	.....	.....	.....	.....	.....
	CROPS.									
	Improved land in enterprises reporting—									
74	Corn as principal crop on drained land ... acres	20,680	1,239	106,442	253,624	1,509	160,157	222,671	207,043	3,045
75	Wheat as principal crop on drained land ... acres	.....	.....	164	.....	16,902	18,524	49,959	.....	225
76	Hay as principal crop on drained land ... acres	.....	.....	.....	.....	.....	7,324	398	.....	.....
77	Vegetables as principal crop on drained land ... acres	.....	1,269	.....	.....	.....	.....	.....	.....	5,348
78	Oats as principal crop on drained land ... acres	.....	.....	.....	.....	.....	.....	.....	.....	.....
79	Other crops as principal ones on drained land ... acres	.....	.....	.....	.....	.....	.....	.....	.....	.....
80	Not reporting principal crop on drained land ... acres	.....	.....	.....	179	.....	.....	.....	.....	3

[1] Office estimate; the figures reported exceed the improved acreage in all farms in the county as determined by the census of agriculture.
[2] When works under construction have been completed.
[3] The figures reported have been reduced by the same acreage as the improved land, 1920.
[4] Per cent not shown when more than 1,000.

COUNTY TABLE II.—OPERATING DRAINAGE ENTERPRISES: 1920—Continued.

		Summit.	Trumbull.	Union.	Van Wert.	Wayne.	Williams.	Wood.	Wyandot.	Other counties.[1]
	LAND AREA.									
1	Approximate land area of the county ... acres	261,120	405,120	285,440	259,840	356,480	263,040	391,680	259,840	5,584,000
2	All land in operating drainage enterprises ... acres	17,126	15,331	269,139	257,527	61,661	236,911	389,390	244,500	28,820
3	Improved land ... acres	11,988	6,478	219,286	[2] 220,721	51,054	[2] 198,444	[2] 314,841	[2] 205,752	23,471
4	Per cent of all improved land in farms	8.1	3.1	96.6	98.5	19.0	95.6	99.3	97.1	0.7
5	Timber and cut-over land ... acres	1,184	2,352	25,567	36,806	2,843	31,353	74,391	17,282	1,114
6	Other unimproved land ... acres	3,954	6,501	24,286	.....	7,764	7,114	158	21,466	4,235
7	Swampy or subject to overflow, in enterprises ... acres	107	2,159	56	8,951	11,128	2,383	7,773	229	1,793
8	Suffering a loss of crops from defective drainage ... acres	.....	490	48	8,567	10,059	2,203	7,773	4,102	724
9	Assessed acreage	34,661	21,947	607,580	1,531,134	101,476	311,670	2,373,332	380,564	28,915
10	Excess over all land in operating enterprises ... acres	17,535	6,616	338,441	1,273,607	39,815	74,759	1,983,942	136,064	95
	DRAINAGE WORKS.									
	Open ditches:									
11	Completed ... miles	70.7	86.8	310.1	1,252.0	275.0	678.5	3,072.5	382.5	107.7
12	Additional under construction ... miles	.....	.....	.....	.....	.....	.....	.....	1.8	.....
13	Maximum completed in any enterprise ... miles	24.9	4.6	15.0	41.6	16.9	38.4	25.3	8.1	9.0
14	Maximum width at bottom of ditch [3] ... feet	35	12	20	15	40	35	40	16	70
15	Maximum of average depths of outlet ditches [3] ... feet	6.0	6.0	18.0	9.8	12.0	11.0	11.0	10.0	9.0
16	Mean depth of branch ditches [3] ... feet	3.8	3.4	3.1	3.6	5.2	3.3	4.5	3.5	4.6
	Tile drains:									
17	Completed ... miles	.....	4.9	587.8	209.7	6.1	179.1	81.5	254.0	10.3
18	Additional under construction ... miles	.....	.....	.....	.....	.....	.....	.....	0.6	.....
19	Maximum completed in any enterprise ... miles	.....	1.6	4.3	6.0	1.1	8.2	5.0	5.4	1.5
20	Maximum size of tile [3] ... inches	.....	24	28	48	18	30	42	27	22
	Accessory levees and dikes:									
21	Completed ... miles	.....	.....	0.5	.....	.....	.....	.....	.....	.....
22	Additional under construction ... miles	.....	.....	.....	.....	.....	.....	.....	.....	.....
	Pumping plants:									
23	Engine capacity ... horsepower	.....	.....	.....	.....	.....	.....	.....	.....	.....
24	Pump capacity ... gallons per minute	.....	.....	.....	.....	.....	.....	.....	.....	.....
25	Area served by pumps ... acres	.....	.....	.....	.....	.....	.....	.....	.....	.....
26	Area drained by open ditches only [3] ... acres	17,126	13,447	23,380	180,083	57,403	127,492	380,332	107,105	26,362
27	Length of these ditches ... miles	70.7	75.1	58.1	947.5	266.8	445.4	2,894.0	243.0	105.2
28	Average length per acre ... feet	21.8	29.5	13.1	27.8	24.5	18.4	40.2	12.0	21.1
29	Area having open ditches and levees [3] ... acres	.....	.....	1,616	.....	.....	.....	.....	.....	.....
30	Length of these ditches ... miles	.....	.....	0.8	.....	.....	.....	.....	.....	.....
31	Average length per acre ... feet	.....	.....	2.6	.....	.....	.....	.....	.....	.....
32	Length of the accessory levees ... miles	.....	.....	0.5	.....	.....	.....	.....	.....	.....
33	Area drained by tile only [3] ... acres	.....	.....	79,060	28,260	[4] 20	33,634	(5)	50,568	1,826
34	Length of these tile ... miles	.....	.....	329.4	115.7	2.7	69.8	37.6	157.6	7.6
35	Average length per acre ... feet	.....	.....	22.0	21.6	.....	11.0	.....	16.5	22.0
36	Area drained by open ditches and tile [3] ... acres	.....	1,884	165,083	49,184	4,238	75,785	[4] 9,058	86,827	632
37	Length of these drains ... miles	.....	16.6	509.6	398.5	11.6	342.4	222.4	238.3	5.2
38	Average length per acre ... feet	.....	46.5	16.3	42.8	14.5	23.9	.....	14.5	43.4
39	Area having open ditches, tile drains, and levees [3] ... acres	.....	.....	.....	.....	.....	.....	.....	.....	.....
40	Length of these drains ... miles	.....	.....	.....	.....	.....	.....	.....	.....	.....
41	Average length per acre ... feet	.....	.....	.....	.....	.....	.....	.....	.....	.....
42	Length of the accessory levees ... miles	.....	.....	.....	.....	.....	.....	.....	.....	.....
	DEVELOPMENT OF LAND.									
43	Improved land in operating enterprises, 1920 ... acres	11,988	6,478	219,286	[2] 220,721	51,054	[2] 198,444	[2] 314,841	[2] 205,752	23,471
44	Improved land prior to drainage ... acres	6,712	3,151	170,201	[6] 122,965	32,311	[6] 145,854	[6] 129,836	[6] 116,049	14,350
45	Increase since drainage ... acres	5,276	3,327	49,085	97,756	18,743	52,590	185,005	89,703	9,121
46	Per cent of increase	78.6	105.6	28.8	79.5	58.0	36.1	142.5	77.3	63.6
47	Per cent increase is of all improved land in farms, 1920	3.6	1.6	21.6	43.6	7.0	25.3	58.4	42.3	0.3
48	Timber and cut-over land, 1920 ... acres	1,184	2,352	25,567	36,806	2,843	31,353	74,391	17,282	1,114
49	Timber and cut-over land prior to drainage ... acres	2,459	3,493	38,393	134,562	8,716	75,827	256,176	24,777	4,406
50	Decrease since drainage ... acres	1,275	1,141	12,826	97,756	5,873	44,474	181,785	7,495	3,292
51	Per cent of decrease	51.9	32.7	33.4	72.6	67.4	58.7	71.0	30.2	74.7
52	Other unimproved land, 1920 ... acres	3,954	6,501	24,286	.....	7,764	7,114	158	21,466	4,235
53	Other unimproved land prior to drainage ... acres	7,955	8,687	60,545	.....	20,634	15,230	3,378	103,674	10,064
54	Decrease since drainage ... acres	4,001	2,186	36,259	.....	12,870	8,116	3,220	82,208	5,829
55	Per cent of decrease	50.3	25.2	59.9	.....	62.4	53.3	95.3	79.3	57.9
56	Swampy or subject to overflow, 1920 ... acres	107	2,159	56	8,951	11,128	2,383	7,773	229	1,793
57	Swampy or subject to overflow prior to drainage ... acres	16,040	9,813	96,379	95,419	29,885	17,160	166,151	30,726	15,188
58	Decrease since drainage ... acres	15,942	7,654	96,323	86,468	18,757	14,767	158,378	30,497	13,395
59	Per cent of decrease	99.3	78.0	99.9	90.6	62.8	86.1	95.3	99.3	88.2
	CAPITAL INVESTED AND COST PER ACRE.									
60	Total capital invested in and required for completion of operating enterprises ... dollars	99,888	85,196	705,535	1,544,952	319,263	512,940	1,723,397	566,244	231,243
61	Capital invested in these enterprises to Dec. 31, 1919 ... dollars	99,888	85,196	705,535	1,544,952	319,263	512,940	1,723,397	559,087	231,243
62	Additional capital required to complete these enterprises ... dollars	.....	.....	.....	.....	.....	.....	.....	7,157	.....
63	Average cost per acre when completed ... dollars	5.83	5.56	2.62	6.00	5.18	2.17	4.43	2.32	8.02
64	Enterprises constructing open ditches only ... dollars	99,888	63,467	34,312	870,038	297,896	222,318	1,571,201	148,962	219,530
65	Average cost per acre when completed ... dollars	5.83	4.72	1.47	4.83	5.19	1.74	4.13	1.39	8.33
66	Enterprises constructing open ditches and levees ... dollars	.....	.....	2,018	.....	.....	.....	.....	.....	.....
67	Average cost per acre when completed ... dollars	.....	.....	1.25	.....	.....	.....	.....	.....	.....
68	Enterprises constructing tile drains only ... dollars	.....	.....	264,331	191,335	5,748	72,492	32,276	186,217	7,865
69	Average cost per acre when completed ... dollars	.....	.....	3.34	6.77	.....	2.16	.....	3.68	4.31
70	Enterprises constructing open ditches and tile drains ... dollars	.....	21,729	404,874	483,579	15,619	218,130	119,920	231,065	3,848
71	Average cost per acre when completed ... dollars	.....	11.53	2.45	9.83	3.69	2.88	.....	2.66	6.09
72	Enterprises constructing open ditches, tile drains, and levees ... dollars	.....	.....	.....	.....	.....	.....	.....	.....	.....
73	Average cost per acre when completed ... dollars	.....	.....	.....	.....	.....	.....	.....	.....	.....
	CROPS.									
	Improved land in enterprises reporting—									
74	Corn as principal crop on drained land ... acres	67	234	219,234	220,721	516	198,201	314,841	205,328	21,506
75	Wheat as principal crop on drained land ... acres	.....	.....	52	.....	45,718	.....	.....	424	.....
76	Hay as principal crop on drained land ... acres	11,510	6,055	.....	.....	11	243	.....	.....	1,965
77	Vegetables as principal crop on drained land ... acres	45	.....	.....	.....	4,809	.....	.....	.....	.....
78	Oats as principal crop on drained land ... acres	.....	.....	.....	.....	.....	.....	.....	.....	.....
79	Other crops as principal ones on drained land ... acres	.....	189	.....	.....	.....	.....	.....	.....	.....
80	Not reporting principal crop on drained land ... acres	366	.....	.....	.....	.....	.....	.....	.....	.....

[1] Includes only Brown, Butler, Clermont, Geauga, Hamilton, Highland, Holmes, Jackson, Knox, Lawrence, Mahoning, Muskingum, Perry, Pike, Ross, Scioto, Tuscarawas, and Warren Counties.
[2] Office estimate; the figures reported exceed the improved acreage in all farms in the county as determined by the census of agriculture.
[3] When works under construction have been completed.
[4] Additional area reported under "open ditches only."
[5] Area reported under "open ditches and tile."
[6] The figures reported have been reduced by the same acreage as the improved land, 1920.